Revision 1
AQUIFER CHARACTERIZATION REPORT

TASK 4 OF THE AQUIFER CHARACTERIZATION PLAN MITIGATION ORDER ON CONSENT DOCKET NO. P-121-07 COCHISE COUNTY, ARIZONA

Volume 2
(Appendices)



Prepared for:

FREEPORT-MCMORAN CORPORATION
COPPER QUEEN BRANCH
36 West Highway 92
Bisbee, Arizona 85603

Prepared by:

CLEAR CREEK ASSOCIATES, P.L.C
221 North Court Avenue Suite 101
Tucson, Arizona 85701

December 15, 2010

APPENDIX A

ADEQ COMMENTS ON INITIAL AQUIFER CHARACTERIZATION REPORT, CQB RESPONSE TO ADEQ COMMENTS, AND PRIOR REPORTS SUMBITTED TO ADEQ FOR MITIGATION ORDER ON CONSENT DOCKET NO. P-121-07

TABLE OF CONTENTS

APPENDICES

A.1 Summary of Responses to ADEQ Comments

A.2 ADEQ Comments on Initial Aquifer Characterization Report and CQB Response to Comments

A.3 Prior Reports Submitted to ADEQ for Mitigation Order on Consent Docket No. P-121-07 (on Compact Disc)

APPENDIX A.1

SUMMARY OF RESPONSES TO ADEQ COMMENTS

Item Number from 5/18/2010 letter from ADEQ to CQB	Description of Revisions or Updates	Applicable Section of the ACR
1	ADEQ requested that the groundwater levels table (Appendix F.1) note measuring point elevation changes and hydrographs be revised to show when new measuring point elevations were used. These changes were made pursuant to ADEQ request. Appendix F was also revised to include more recent water level data that were collected since the first draft of the Aquifer Characterization Report. The resurveyed measuring point elevation changes can be seen in the third column of Table F.1. Groundwater elevations in Table F.1 are calculated from the measuring point elevation at the time the water level was measured. The time of the re-survey is depicted with a line on the hydrographs (Appendix F.2).	Table F.1 (Appendix F.1) and Appendix F.2
2	ADEQ requested documentation supporting the position that the North and South Tailing Impoundments are not a source of recharge to the aquifer. Revisions were made pursuant to ADEQ's request.	3.2.7.2
3a	ADEQ requested inclusion of analytical results from the depth specific sampling conducted during drilling in the report text. The tabulated analytical results have been added to Section 3.4.4, and they are also included in Appendix K.	3.4.4
3b	ADEQ requested a discussion on the need to monitor groundwater in the Morita Formation and discuss whether the water levels are reflective of a potentiometric surface rather than a water table surface. This request applied to the entire study area, not just Site BMO-2008-1. Therefore, a discussion of multiple aquifers and whether the water levels are reflective of potentiometric surfaces or water table surfaces is included in the Conceptual Model section (Section 6.2).	6.2
4a	ADEQ requested that the report include analytical results from the depth specific sampling at site BMO-2008-3 conducted during drilling. These data were provided in Appendix K. The data have been added to the main text for ease of reference.	3.4.4.2
4b	ADEQ commented that the report should provide a discussion as to why water levels rose 20 feet between groundwater first encountered during drilling and final depth to groundwater in the monitoring well. Also, ADEQ commented that the report should provide a discussion on potential reasons why sulfate was detected at 300 milligrams per liter (mg/L) at 220 ft bgs and at lower concentrations in the rest of the depth specific samples collected. These comments were addressed in Section 3.4.4.2 and there is further discussion of the vertical distribution of sulfate in Section 5.1.1.3.	3.4.4.2 and 5.1.1.3
5	ADEQ requested that analytical results from the depth specific sampling conducted during drilling of each well be included in the text. Depth specific sampling results are provided in Appendix K. The tables in Appendix K were added to Sections 3.4.4.1 through 3.4.4.11 of the text for ease of reference.	3.4.4.1 thru 3.4.4.11
6	ADEQ requested discussion of (1) the degree of fractures encountered in BMO-2008-8M, (2) results of video logging, (3) water quality in the temporary well from 1,030 to 1,050 ft bls, (4) vertical extent of sulfate and (5) whether a shallow monitor well should be installed. A discussion of evidence for fractures as observed in video and caliper logs was added to this section. A table providing field and laboratory measurements of sulfate is provided for comparison in the samples for 1030 to 1050 bls. Regarding the vertical extent of sulfate in the Morita Formation, Section 3.4.4.7 discusses the results of temporary well samples and lines of evidence suggesting possible cross-contamination by drilling water. The depth of sulfate in the Morita Formation is depicted on Plates 2 and 3 based on temporary well data. The temporary well data indicate a maximum potential depth of the sulfate plume if cross-contamination was limited. The bottom of the plume could be shallower than depicted if cross-contamination was extensive. Inasmuch as the current depiction of the plume on Plates 2 and 3 may overestimate plume depth, the interpretation is conservative in that it does not underestimate depth. Another well higher in the Morita Formation is not needed because the depth of the plume is constrained by the existing data.	3.4.4.7
7	We acknowledge ADEQ's comment regarding the potential variability of water quality in fractured aquifers. No changes are required to text.	3.4.4.8
8	Referring to wells BMO-2008-10GU and BMO-2008-10GL, ADEQ commented about the apparent contradiction of “pulling high sulfate groundwater through the fracture system” and a “poor hydraulic connection between the water bearing zones tapped by the wells” and suggests an additional monitor well is needed to fully define the depth of the plume. This section of the text was clarified by the addition of text noting that the source of high-sulfate groundwater pulled into BMO-2008-10GL was a fracture system other than the shallow fracture system penetrated by BMO-2008-10GU. The vertical extent of the plume is not delineated at BMO-2008-10. The BMO-2010-10 wells were installed in the source area in the footprint of the former evaporation ponds where sulfate appears to be deep. Although installed following guidelines in the Work Plan, reconnaissance sampling does have limitations, as discussed in Section 3.4.2.2 of the ACR. In the case of BMO-2008-10, reconnaissance sampling results did not adequately predict what would be encountered in the completed well. There is no need for an additional deep well because (1) the additional data will not change the conceptual and numerical models since BMO-2008-10 is in the former source area and not representative of prevailing conditions; (2) the additional data will not contribute information that would alter the evaluation of mitigation actions; and (3) based on locations and the nature of bedrock (i.e. low porosity, groundwater flow is in fractures), the bulk of sulfate mass can be found in the basin fill aquifer. This is the mass that is most	3.4.4.9

Item Number from 5/18/2010 letter from ADEQ to CQB	Description of Revisions or Updates	Applicable Section of the ACR
9	ADEQ commented that the length of the screened interval in BMO-2008-13 was not in accordance with the work plan, ADEQ disagrees with the interpretation of cross contamination of the temporary well samples, and indicates that the vertical extent of the plume was not characterized and another well is needed. Well BMO-2008-13B was constructed with 200 feet of screen in accordance with the Work Plan. Specifically, on page 69 of the Work Plan, the third bullet is applicable to the construction of this well: "Wells constructed in impacted (concentration of sulfate is above 250 mg/L) basin fill to monitor the impacted zone will have screened intervals up to 200 feet long, centered on the impacted zone to sample all, or as much of the zone as possible." Therefore, no changes were made for this comment. The vertical extent of the plume is not delineated at this location. Nevertheless, during testing of the temporary wells, there were several indications that water from shallower parts of the borehole was leaking around the temporary well seal and into the temporary screened interval. This evidence, discussed on pages 98 to 99 in Section 3.4.4.11 of the ACR, included unexpectedly high airlift pumping rates for the lithology, and numerous fractures and an irregular borehole wall (as reflected in the caliper and video logs provided in Appendix I). Also, when additional bentonite chips were added to increase the length of the seal, the flow rate declined, indicating that the thinner seal was allowing shallower water into the testing interval. The well was ultimately constructed as it was because a temporary well constructed with screen from 920 to 940 ft bls initially produced samples with sulfate concentrations below 250 mg/L for two hours. Since construction of the well, sulfate concentrations at BMO-2008-13M have varied from 217 mg/L (on April 29, 2009) to 494 mg/L (on December 2008). During the most recent monitoring event (June 2010) sulfate was detected at 386 mg/L. While the screen appears to be in the plume, we interpret from the analytical data that the screen is near the base of the plume. Therefore, CQB does not believe that another well is needed.	3.4.4.11
10	ADEQ requested additional discussion on bedrock structures. In response to this comment, additional text was added to Section 4.1.2 regarding structural features in bedrock.	4.1.2
11	Section 4.1.2 on Bedrock Structure states that there may be an additional fault near monitoring wells BMO-2008-5 and BMO-2008-6 that is reflected by a bedrock rise that is observed at these wells. ADEQ noted that the geologic cross-sections do not reflect that interpretation. The report also stated that this observation might be due to an irregular erosional surface. The geologic cross-sections depict this scenario, which, given the absence of any other evidence of a fault, is the simpler and more conservative of the interpretations. We added the following sentence to this section to clarify which interpretation is presented: "Cross sections B-B' and C-C' on Plate 2 interpret this difference in elevation as the result of an irregular erosional surface. The presence of a fault is another interpretation that cannot be discounted, however."	4.1.2 and Plate 2
12	ADEQ requested additional groundwater contour maps be produced for different hydrostratigraphic units. In response to this comment, additional groundwater contour maps were prepared. These maps are provided in Appendices F.3 and F.4, and additional discussion is included in Section 4.2.3.2.	Appendix F.2, Appendix F.3, Sections 4.2.3, 4.2.3.1, 4.2.3.2
13	Referring to Section 5.1.1.2, ADEQ commented that the report should indicate (in section 5.1.1.2) that NWC-04 has been reconstructed with a deeper screen interval and is pumping from a portion of the aquifer that has not been as impacted by sulfate contamination. In response to this comment, the text was revised.	5.1.1.2 and 3.1.7
14	ADEQ did "not necessarily agree" with the interpretation in the last sentence of Section 5.1.1.3 (Vertical Distribution) regarding elevated sulfate concentrations in BMO-2008-10GL. Further, ADEQ commented that depending upon fracture orientation, it is possible for a lower set of fractures to contain higher concentrations of sulfate than a higher set of fractures. Text was added to Section 5.1.1.3 to address this comment.	5.1.1.3
15	ADEQ commented on Section 6.2.1 and requested that the report discuss the areas of low water elevations and provide hypotheses on why these certain bedrock wells have low water elevations as compared to other bedrock wells. Additional discussion was added in Section 4.2.3.2 and 6.2.1 regarding the areas of low groundwater elevations to address ADEQ's comment.	4.2.3.2 and 6.2.1
16	ADEQ requested that the report discuss why the North and South Tailing Impoundments are considered to be an area of low recharge to the aquifer. Additional text was included in Section 3.2.7.2 in response to this comment.	3.2.7.2 and 7.1.5.2
17	ADEQ requested that model run logs be appended to the report. Model run logs were not maintained for this project, and therefore cannot be included as an appendix. Text was added in Section 7.2 to address this comment.	7.2
18	ADEQ requested inclusion of a discussion of the water balance used to create the groundwater flow model and a discussion of the water balance the groundwater flow model generated. Since little information was available to estimate a model-wide water budget, no attempt was made to create an overall conceptual water budget. For this reason, the steady-state model was constructed to evaluate model-wide fluxes based on an estimate by Littin (1987) prior to pumping/recharge development in the area. To address ADEQ's request for a discussion of a water balance for the groundwater flow model, the model water budget for the simulation conducted for the report is included in a table in Section 7.1.5.3.	7.1.5.3
19	Section 7.2.3 (Calibration Results) is revised to provide a discussion of results of calibration analysis conducted on the groundwater flow model. ADEQ requested that the report provide the results of the mean residual analysis conducted during calibration. They noted that the report should also present the residual, absolute mean, root square mean, normalized mean and standard deviation error calculations, and related calibration figures. Section 7.2.3 describes statistics for two target sets. The residual, absolute mean, root square mean, normalized mean and standard deviation error calculations have been added to Section 7.2.3. Also, Figures 43 and 50 were revised.	7.2.3, Figures 43 and 50.
20	ADEQ requested that the report provide additional justification on reducing the sulfate concentration in recharge water from the Warren Ranch irrigation area and that the volume of recharge be assessed as part of the calibration process. No changes were made to the text because justification for reducing the sulfate concentration in recharge water from the Warren Ranch Irrigation area is presented in Section 7.2.4.2 of the report and the volume of recharge is discussed in Section 7.2.4.3. Because the initial sulfate concentration in this area is uncertain, as discussed in Section 7.1.7, the sulfate concentration was adjusted to improve the model calibration.	7.2.4

Item Number from 5/18/2010 letter from ADEQ to CQB	Description of Revisions or Updates	Applicable Section of the ACR
21	ADEQ commented that the report should justify why a sensitivity analysis was not conducted on the groundwater flow model. The current groundwater model is an update of the groundwater flow and transport model developed by Savci Environmental Technologies, LLC (SET) (1998b). A sensitivity analysis was completed on the flow model, as reported in Section 6 of SET (1998b). For the Aquifer Characterization Report, model sensitivities were evaluated for key modifications made during model calibration (as discussed in Section 7.3.1) as well as for most flow and transport parameters zones (Section 7.3.2). Hydraulic conductivity and recharge were the only two parameters that indicated model sensitivity. In the initial response to ADEQ comments, it was stated that backup for sensitivity analysis would be included in the ACR as an appendix. Upon further review, Section 7.3 appears to adequately document the sensitivity analysis and no changes were made.	7.3
22	ADEQ commented that the report provide an explanation of areas with low water level elevations in Figures 17, 18, and 19 (Groundwater Elevations for Second Quarter 2008, Third Quarter 2008 and Fourth Quarter 2008). Discussions regarding the areas of low water levels were added in Section 4.2.3.2 and 6.2.1.	Figures 17-18-19, Section 4.2.3.2, Section 6.2.1
23	ADEQ requested that cross-section line C-C' on Plate 2 be revised to reflect 100 feet of saturated thickness of basin fill at TM-42, as indicated by Figure 20. A review of the Arizona Department of Water Resources well driller's report indicates that cross section C-C' is correct. The driller's log indicates that the Morita Formation was encountered at 65 ft bls, as shown on cross section C-C'. The well is screened from 180 to 250 ft bls, entirely within the Morita Formation. Figure 20 was therefore revised to show zero (0) feet of saturated thickness of basin fill at TM-42.	Figure 20
24	ADEQ requested the additional sulfate concentration contour maps for hydrostrategraphic units and deep screened intervals. These maps were produced and can be found in Appendix G.3.	Appendix G.3
25	Referring to Figure 34 (Sulfate Concentrations and Groundwater Elevations for Fourth Quarter 2008), ADEQ stated that groundwater elevation for BIMA and NOTEMAN wells should be contoured. The data regarding groundwater levels at the BIMA and NOTEMAN wells were reviewed. Due to the likely presence of different hydrostratigraphic units, water levels for these wells do not contour well with most of the other wells in this subregion interpreted as being in the shallow potentiometric system. The BIMA well was included in the appropriate map in Appendix F.4. Additional discussion regarding these areas of low water levels was provided in Sections 4.2.3.2 and 6.1.2.	Appendix F.4
26	ADEQ requested Stiff diagrams along with Piper Diagrams for 1996 and 2008 data. These diagrams were produced and can be found in Appendix G.4.	Appendix G.4
27	ADEQ requested superimposing geologic structures on Figure 36 (RSET Model Discretization), Figure 37 (Bedrock Surface Contours) and Figure 40 (Hydraulic Conductivity Zones – Layers 1 Through 4). The figures were revised in response to this request.	Figures 36, 37, and 40
28	ADEQ commented that Figure 43 (Groundwater Level Target Locations) should include water levels in wells near and east of Bisbee Municipal Airport. In response, TM-08 SWAN was added to Figure 43. Also, Section 7.2 discusses statistics for flow targets in bedrock near the airport in addition to these used for the calibration.	Figure 43, Section 7.2
29	ADEQ commented that Figures 45, 46, 47, and 48 should include groundwater contouring for actual water elevations for each of the four model layers. The 2008 groundwater level contours were added to these figures in response to ADEQ request.	Figures 45-46-47-48
30	ADEQ commented that Figure 50 (Simulated Versus Measured Groundwater Levels at Target Locations) should provide labels to indicate which wells significantly deviate from a best case scenario. Table 27 contains the data depicted on Figure 50. Due to the large number of data pairs shown, it was difficult to annotate Figure 50. Instead, residuals greater than two standard deviations from the residual mean or plotted in red on Figure 50 and they are noted in red on Table 27.	Figure 50, Table 27
31	ADEQ requested the following information for Appendix E: (1) the analysis that was conducted for AWC-05 in determining aquifer parameters, (2) the graphs and analysis that were utilized to calculate hydraulic parameters in Appendix E.2, and (3) the analysis that was conducted in re-evaluating hydraulic parameters in Appendix E.3. HGC attempted to analyze the AWC-05 aquifer testing results, but a satisfactory solution was not obtained, as discussed in Section 3.2.3.1 of the text. Therefore, an analysis is not provided. The complete SRK report from 1997 has been included in Appendix E.2, including the graphs and analyses used to calculate the hydraulic parameters and the analysis that was conducted in re-evaluating hydraulic parameters in Appendix E2. Appendix E.3 from the first draft of the ACR has been eliminated because all of the information requested by ADEQ can be found in the revised Appendix E.2.	Section 3.2.3.1 and Appendix E.2
32	ADEQ requested hydrographs for all wells in Appendix F.1 . The hydrographs were prepared as requested and included as Appendix F.2.	Appendix F.2
33	ADEQ requested sulfate concentration graphs for all wells in Appendix G.1 Groundwater Quality. We prepared the graphs as requested and included as Appendix G.2.	Appendix G.2
34	ADEQ requested that tables with all hand level measurements from 2008 aquifer testing be included in Appendix N. In response to this request, the tables were created and included as Appendix N.2.	Appendix N.2
35	ADEQ requested the equations for the (1) homogeneous aquifer solution and (2) partial penetration solution used for hydraulic properties estimatations from aquifer test data in Appendix N.1. These equations are included in Appendix N.3 which provides excerpts from the WHIP Manual (HGC, 1988).	Appendix N.3
36	ADEQ requested that the report define and describe the Dupuit corrections that were used to improve the fit of observed and simulated curves. This information is included in Appendix N.3.	Appendix N.3
37	ADEQ requested that Plates 2 and 3 (Cross-Sections A-A' Through C-C', and H-H' Bisbee – Naco and Cross-Sections D-D' Through G-G' Bisbee-Naco) include additional interior isoconcentration contours. The contours were added to the cross sections pursuant to ADEQ's request.	Plates 2 and 3

Item Number from 5/18/2010 letter from ADEQ to CQB	Description of Revisions or Updates	Applicable Section of the ACR
38	On Plate 2, cross-section H-H' shows the bottom sample collected during drilling BMO-2008-8M indicates a sulfate concentration of 550 mg/L. ADEQ commented that the 250 mg/L contour on Plate 2 (cross section H-H') should be extended to include the results of a temporary well sample even though the sulfate sample collected from the completed well BMO-2008-8M was 197 mg/L. ADEQ's comment was reviewed, and no change was made because the plume should not be defined by a single sample collected from a temporary well. The data from the temporary well samples were collected only to aid in the design of the permanent wells. The plume should be defined by the samples from permanently-installed wells that were designed and constructed for this purpose. The data from temporary wells should not be used to define the plume for the following reasons: a. Temporary wells are not constructed and purged to provide defensible groundwater quality data as permanent monitor wells are constructed and sampled. b. Temporary wells cannot be re-sampled for confirmation purposes. c. "General Considerations" for well design were presented in section 3.3.3.2.1 of the Work Plan. The first consideration was that "Wells must be screened over a significant portion of the aquifer such that the interval is long enough to represent the water quality of a portion of the aquifer that might be reasonably tapped by a drinking water supply well, but short enough so as not to overly generalize water quality in areas where vertical stratification of sulfate concentrations may exist." This statement indicates that it was always the intent to define the plume by monitor wells that are screened over a "significant portion of the aquifer". d. The plume is defined at other locations based on data from permanent monitor wells. In fact, temporary well samples from smaller screened intervals were not collected from most monitor well locations. Therefore, for consistency, the plume should be defined by the concentrations of samples collected from the permanent monitor well.	Plate 2
39	ADEQ commented on Plate 3 (cross-Sections D-D' Through G-G' Bisbee-Naco and cross-section F-F') which showed the 250 mg/L sulfate contour ending just below the screened interval in BMO-2008-13M. The last sample collected during drilling, approximately 60 feet below BMO-2008-13M's screen interval, had a sulfate concentration of 410 mg/L. ADEQ requested that the 250 mg/L contour should be moved to a depth below this sample interval. The 250 mg/L contour was revised as requested.	Plate 3

APPENDIX A.2

ADEQ COMMENTS ON INITIAL AQUIFER CHARACTERIZATION REPORT AND CQB RESPONSE TO COMMENTS

ARIZONA DEPARTMENT
OF
ENVIRONMENTAL QUALITY

1110 West Washington Street • Phoenix, Arizona 85007
(602) 771-2300 • www.azdeq.gov

Janice K. Brewer
Governor

Benjamin H. Grumbles
Director

March 11, 2010

Mike Jaworski, Site Manager
Freeport McMoran Gold & Copper Inc.
Copper Queen Branch
36 W Highway 92
Bisbee, Arizona 85603

Re: Comments to Aquifer Characterization Report
Dated April 29, 2009

Dear Mr. Jaworski:

The Arizona Department of Environmental Quality (ADEQ) has completed its review of the Aquifer Characterization Report (ACR) submitted by Freeport McMoran Bisbee (FMI Bisbee) on April 29, 2009. The ACR was completed pursuant to the requirements of the Mitigation Order on Consent between FMI Bisbee and ADEQ, which requires FMI Bisbee to investigate and mitigate the impacts of the sulfate plume on drinking water sources in the underlying aquifer emanating from the Phelps Dodge Concentrator Tailings Storage Area (PDCTSA). The Mitigation Order requires that FMI Bisbee present detailed findings pertaining to sulfate concentrations down gradient of PDCTSA in excess of 250 mg/L. According to Section III(C) of the Mitigation Order, FMI Bisbee was required to address the following in the ACR:

1. Current sulfate plume delineation;
2. Sulfate plume fate and transport; and
3. Identification of all existing registered private drinking water wells and public drinking water system wells identified by the well inventory.

Based on the findings submitted by FMI Bisbee, the existing sulfate plume appears to extend through areas of basin fill to the south and west of the PDCTSA, as well as bedrock complex to the south and east of the PDCTSA. ADEQ has prepared the following detailed comments which track the sections of the ACR. However, the most significant deficiency of the ACR appears to be the lack of horizontal and vertical delineation of the sulfate plume in the bedrock complex and the resulting inability of FMI Bisbee's numerical model of groundwater flow and sulfate transport to evaluate mitigation alternatives for the drinking water sources present in the bedrock complex. This has been an issue that ADEQ has discussed with representatives of FMI Bisbee for many months and remains an unresolved issue. FMI Bisbee has suggested that it would be very difficult to fully characterize the portion of the sulfate plume within the bedrock complex, and would likely fail to yield any additional benefits in the development of mitigation actions.

FMI Bisbee has suggested that the sulfate plume in the area of the bedrock complex might be better addressed by "engineering controls" instead of active mitigation actions. Although the ACR does not attempt to fully explore the options available to address the sulfate plume in the bedrock complex, this is an issue which needs to be better defined and addressed. As part of the following evaluation of the ACR, ADEQ will reserve requests for further investigation and characterization of the southeastern portion of the plume in the bedrock complex at this time. However, ADEQ may request additional investigation if FMI Bisbee is unable to provide sufficient mitigation measures to address the southeast portion of the sulfate plume, including the groundwater which is currently or may be in the future a source of drinking water.

The following represents ADEQ's detailed comments to the ACR:

1. The first full paragraph on page 43 in Section 3.2.4 Historical Groundwater Levels indicates that many of the wells that were re-surveyed had different measuring point elevations than were previously reported. The measuring point elevation differences ranged from approximately 0.02 feet to approximately 20 feet. The report should indicate in Appendix F which wells had measuring point elevation changes, when the elevation change was noted and from that point on the calculated groundwater elevations should be with the new elevation. Any hydrographs should also use the old elevations and then indicate on the hydrograph when the new measuring point elevations were used. For example, if the new elevation was determined in 2007, all data to 2007 would use the old elevation, then after 2007 the new elevation would be used. The hydrograph should also put a line which indicates when the new elevation was determined.
2. Section 3.2.7.2 Artificial Recharge Sources – North and South Tailing Impoundments states that water percolation rates through the CTSA is expected to be low due to the low hydraulic conductivity of the tailings and high evaporation rates. The report also states that there is no recharge from the CTSA except when the tailings were being deposited. The report should provide documentation that the CTSA is not a source of recharge to the aquifer since unlined tailings impoundments are common long-term sources of recharge as the tailings drain.
3. Section 3.4.4.1 Site BMO-2008-1 briefly discusses analytical results and geology from monitoring well BMO-2008-1. The report should include analytical results from the depth specific sampling conducted during drilling. Additionally, the report states that during drilling, moisture was first noted at 70 feet below ground surface (ft bgs), depth specific samples were collected between 210 to 320 ft bgs, and once the monitoring well was installed, groundwater levels rose to approximately 61 ft bgs and have persisted at that level. The report should discuss the need to monitor groundwater in the Morita Formation and discuss whether the water levels are reflective of a potentiometric surface rather than a water table surface.
4. Section 3.4.4.2 Site BMO-2008-3 briefly discusses analytical results and geology from monitoring well BMO-2008-3. The report should include analytical results from the depth specific sampling conducted during drilling. The report should provide a discussion as to why water levels rose 20 feet between groundwater first encountered during drilling and final depth to groundwater in the monitoring well. The report should

provide a discussion on potential reasons why sulfate was detected at 300 milligrams per liter (mg/l) at 220 ft bgs and were at lower concentrations from the rest of the depth specific samples collected.

5. Sections 3.4.4.3 through 3.4.4.11 discuss analytical results and geology from monitoring wells BMO-2008-4 through BMO-2008-13. The report should include analytical results from the depth specific sampling conducted during drilling for each well.
6. In Section 3.4.4.7 Site BMO-2008-8, the report states that temporary wells installed from 530 to 1,030 ft bgs contained sulfate concentrations greater than 250 mg/l and it was probably due to fractures allowing borehole water from the basin fill to by-pass the temporary well seal. The bedrock well was installed with a screen interval of 1,100 to 1,200 ft bgs. The report should discuss whether drilling indicated that numerous fractures were encountered during drilling and discuss the results of the video logging and limited borehole geophysics. The report should also discuss whether production rates in the temporary well constructed from 1,030 to 1,050 ft bgs contained similar electrical conductivity (EC) and total dissolved solids (TDS) results as samples collected higher in the water column. The report should hypothesize the vertical extent of sulfate contamination in the Morita Formation. The report should also discuss whether an additional shallower Morita Formation monitoring well should be installed.
7. In Section 3.4.4.8 Site BMO-2008-9 the report states in the third paragraph that "Reconnaissance samples collected during drilling in the upper portion of the bedrock were suspected of being unrepresentative of groundwater in the aquifer. A sulfate concentration of 347 mg/L obtained from sampling the return water produced from a depth of 740 feet the first thing in the morning was inconsistent with the 800 to 900 mg/L sulfate concentrations observed above and below this interval." It is not necessarily inconsistent for varying concentrations of sulfate be observed in a fractured system. Depending upon fracture orientation, source of water, and interconnectivity, it is highly likely that a significantly lower concentration would be observed between two higher concentrations.
8. In Section 3.4.4.9 Site BMO-2008-10, the report states in the last paragraph: "The sulfate concentration of a groundwater grab sample collected after removing over 2,500 gallons of water during air lift development was 96 mg/L. In contrast to the reconnaissance sample results, initial sampling of the completed well conducted during hydraulic testing produced a sulfate concentration of 1,320 mg/L. The increase in sulfate may be the result of pulling high sulfate groundwater through the fracture system in the low permeability formation during drilling, well development, and hydraulic testing. The difference in static water level elevation between BMO-2008-10GU and BMO-2008-10GL indicates poor hydraulic connection between the water-bearing zones tapped by the wells." The above statement appears to be contradictory. The report states that the high concentrations observed in BMO-2008-10GL were from drilling, development and hydraulic testing. However, the report states in the next sentence that there is no hydraulic connection between wells BMO-2008-10GU and BMO-2008-10GL. If there is no hydraulic connection, then the well was properly installed and the sulfate contamination observed was a true reflection of the aquifer conditions. If a true

observation, an additional monitoring well should be installed to vertically define sulfate contamination at this location.

9. In Section 3.4.4.11 Site BMO-2008-13, the report should discuss the rationale for the screen interval deviation of BMO-2008-13B, 200 feet versus the work plan approved 100 feet. In discussing temporary well concentrations and the rationale as to where to install the screen interval for BMO-2008-13M, ADEQ does not necessarily agree with the conclusions. Results from the monitoring well indicate that the concentrations observed from the temporary boring were correct. The sulfate observed in this well appears to be reflective of aquifer conditions and not as a result of cross-contamination. Based upon this information, the aquifer at this location has not been vertically characterized and an additional well should be installed.
10. Section 4.1.2 Bedrock Structure primarily discusses the Abrigo Fault and the Black Gap Fault. However, there is one other fault in close proximity to the sulfate plume, Ninety-One Hills Fault Zone, and other structures, (i.e., an interpreted syncline in the central and western portion of the plume area that may impact groundwater flow and contaminant transport.) The report should provide a discussion of these other structures in this section.
11. Section 4.1.2 Bedrock Structure states that there may be an additional fault near monitoring wells BMO-2008-5 and BMO-2008-6 that is reflected in a bedrock rise that is observed at these wells. The geologic cross-sections do not reflect that interpretation.
12. Section 4.2.3 Potentiometric Relationships, Section 4.2.3.1 Water Level Maps, and Section 4.2.3.2 2008 Water Elevations discuss general groundwater flow directions, a brief discussion and interpretation of groundwater elevation contour maps, and a discussion of interaction between groundwater flow in bedrock and basin fill. The following additional groundwater contour maps should be produced:
    a. The water table (both bedrock and basin fill);
    b. Deeper screened intervals;
    c. Basin Fill;
    d. Bisbee Group; and,
    e. Glance Conglomerate.

    Specific comments to these sections will be presented during comments to the groundwater contour maps.
13. The third sentence in the third paragraph in Section 5.1.1.2 Temporal Trends states: "However, decreasing concentrations since 2005 at TM-16 and at NWC-04, located approximately 2500 feet south (and downgradient) of TM-16, indicates that the southeastern portion of the plume has contracted slightly." The report should indicate that NWC-04 has been reconstructed with a deeper screen interval and is pumping from a portion of the aquifer that has not been as impacted by sulfate contamination. It is probably not accurate to state that the sulfate plume is contracting; rather, it is likely more accurate to state that the sulfate plume is no longer being drawn into NWC-04 and is now following natural groundwater flow path.
14. The last sentence in Section 5.1.1.3 Vertical Distribution, in discussing elevated sulfate concentrations in BMO-2008-10GL, states: "The contradictory sulfate concentration indicated, by reconnaissance and monitoring well samples, suggests incursion of sulfate-

bearing water to the well during development and aquifer testing." As previously noted, ADEQ does not necessarily agree with this interpretation. Depending upon fracture orientation, it is possible for a lower set of fractures to contain higher concentrations of sulfate than a higher set of fractures. The report should present all alternatives and provide a discussion of why one alternative is more likely than another.

15. The report states in Section 6.2.1 Influence of Faults on Groundwater Flow and Sulfate Transport and shown on Figure 34 Sulfate Concentrations and Groundwater Elevations for Fourth Quarter 2008 that there are two areas of low water elevations as compared to nearby areas. The first is centered on the Bima and Noteman wells immediately north of the Bisbee Municipal Airport and the second traces from GL-03 southwest across the Abrigo Fault to BMO-2008-11G and then runs due west to the Burke well and is shown to run approximately 1.5 miles further west. The report should discuss in detail these areas of low water elevations and provide hypotheses on why these five bedrock wells have low water elevations as compared to other bedrock screened wells.
16. Section 7.1.5.2 Aquifer Recharge assumes the CTSA is a low, natural recharge source of water to the groundwater flow model. As stated in Comment #2, tailings typically are a source of recharge for years after the tailings impoundment has received the last tailings, as demonstrated by the FMI Sierrita Tailings Impoundment. The report should discuss FMI Bisbee's conclusion why the CTSA is different than other tailing impoundments.
17. The report should include the model run logs as an appendix to the report.
18. The report should include a discussion of the water balance used to create the groundwater flow model and a discussion of the water balance the groundwater flow model generated.
19. Section 7.2.3 Calibration Results provides a discussion of results of calibration analysis conducted on the groundwater flow and fate and transport models. The report should provide the results of the mean residual analysis conducted during calibration. The report should also present the residual, absolute mean, root square mean, normalized mean and standard deviation error calculations and related calibration figures. The report should provide a detailed discussion of these results.
20. The report states in Section 7.2.4 Modifications Made During Calibration that the effective porosity was reduced in Zone 4 of Layer 1 to 23.5 percent, sulfate concentrations in the Warren Ranch irrigation area recharge to 250 mg/l from 1,500 mg/l, and recharge rates in the Warren Ranch irrigation area east of the Black Gap Fault were increased to match recharge rates west of the Black Gap Fault. The report should provide additional justification on reducing the sulfate concentration in recharge water from the Warren Ranch irrigation area. The volume of recharge should also be assessed as part of the calibration process.
21. The report states in Section 7.3 Model Sensitivity that model sensitivity was in general only conducted on flow and transport parameters. The report should justify why a sensitivity analysis was not conducted on the groundwater flow model.
22. Figures 17, 18, and 19 Groundwater Elevations for Second Quarter 2008, Third Quarter 2008 and Fourth Quarter 2008 show two areas of low water level elevations which were not contoured. The report should provide an explanation of why these areas have low

water level elevations. The report should also provide a discussion on why these areas were not contoured.

23. Figure 20 Saturated Thickness of Basin Fill (Based on Fourth Quarter 2008 Water Elevations) indicates that TM-42 has approximately 100 feet of saturated basin fill thickness. However, based upon cross-section line C-C' on Plate 2, well TM-42 is completed completely in the Morita Formation with basin fill being completely unsaturated. This figure should be revised.
24. The following additional sulfate concentration contour maps should be produced:
    a. The water table (both bedrock and basin fill);
    b. Deeper screened intervals;
    c. Basin Fill;
    d. Bisbee Group; and,
    e. Glance Conglomerate.
25. Figure 34 Sulfate Concentrations and Groundwater Elevations for Fourth Quarter 2008 contours sulfate concentrations but not groundwater elevations from the area of low groundwater elevation areas centered around wells Bima and Noteman. If the area can be contoured for sulfate concentrations, it can be contoured for groundwater elevation. Groundwater elevation for these two wells should be contoured.
26. The report should include stiff diagrams along with piper diagrams for 1996 and 2008 data.
27. Geologic structure should be overlain on Figure 36 RSET Model Discretization, Figure 37 Bedrock Surface Contours and Figure 40 Hydraulic Conductivity Zones – Layers 1 Through 4.
28. Figure 43 Groundwater Level Target Locations should include water levels in wells near and east of Bisbee Municipal Airport.
29. Figures 45, 46, 47, and 48 Simulated Layer 1 Groundwater Levels with Measured Values for Fourth Quarter 2008, Simulated Layer 2 Groundwater Levels with Measured Values for Fourth Quarter 2008, Simulated Layer 3 Groundwater Levels with Measured Values for Fourth Quarter 2008, and Simulated Layer 4 Groundwater Levels with Measured Values for Fourth Quarter 2008 should include groundwater contouring for actual water elevations for each of the four model layers.
30. Figure 50 Simulated Versus Measured Groundwater Levels at Target Locations should provide labels to indicate which wells significantly deviate from a best case scenario.
31. Appendix E Results of Historical Hydraulic Testing provides the results for three events: 1) Appendix E.1 - Drawdown values and measured drawdown profile for AWC-05; 2) Appendix E.2 - Tables prepared by Errol L. Montgomery for aquifer tests conducted in 1989 and reported by Steffen, Robertson and Kirsten (SRK) in 1997; and, 3) Appendix E.3 - Aquifer properties reported by SRK. The appendix should include the analysis that was conducted for AWC-05 in determining aquifer parameters. The report should at a minimum provide the graphs and analysis that were utilized to calculate hydraulic parameters in Appendix E.2. The appendix should also include the analysis that was conducted in re-evaluating hydraulic parameters in Appendix E.3.
32. Hydrographs should be included for all wells in Appendix F Historic Groundwater Levels.

33. Sulfate concentration graphs should be included for all wells in Appendix G Historic Groundwater Quality.
34. Appendix N Hydraulic Testing of BMO-2008 Wells (Task 2.3) and Existing Wells (Task 2.4) should include a table with all hand level measurements conducted during step-drawdown and constant rate discharge testing.
35. The report should provide the equations that were used in determining the hydraulic properties for the two solutions used, 1) homogeneous aquifer solution and 2) partial penetration solutions.
36. The report should define and describe the Dupuit corrections that were used to improve the fit of observed and simulated curves.
37. Plate 2 and 3 Cross-Sections A-A' Through C-C', and H-H' Bisbee – Naco and Cross-Sections D-D' Through G-G' Bisbee-Naco should include additional interior contours rather than just providing an 250 mg/l boundary contour.
38. On Plate 2 Cross-Sections A-A' Through C-C', and H-H' Bisbee – Naco cross-section H-H' shows the bottom sample collected during drilling BMO-2008-8M indicates a sulfate concentration of 550 mg/l. The 250 mg/l contour should be extended to include that sample even though the sulfate sample collected from BMO-2008-8M was 197 mg/l. The sample collected from BMO-2008-8M is a composite sample over a 100 foot screen interval while the sample collected during drilling was from a 20 foot screen.
39. On Plate 3 Cross-Sections D-D' Through G-G' Bisbee-Naco cross-section F-F' shows the 250 mg/l sulfate contour ending just below the screen interval for BMO-2008-13M. However, the last sample collected during drilling, approximately 60 feet below BMO-2008-13M's screen interval, shows a sulfate concentration of 410 mg/l. The 250 mg/l contour should be below this sample interval.

ADEQ looks forward to discussing these comments to the ACR, as well as revisions and a timetable for submission of a feasibility study. If you have any questions or concerns, please contact me at (602) 771-2209.

Sincerely,

Marcia Caldwell

for Cynthia S. Campbell, Manager
Water Quality Compliance Section

Cc: Stuart M. Brown, FMI
Michael A. Fulton, Director, Water Quality Division, ADEQ
David Haag, Senior Hydrologist, Groundwater Section, ADEQ
Michele Robertson, Manager, Groundwater Section, ADEQ

FREEPORT-McMoRan COPPER & GOLD

Copper Queen Branch/Freeport-McMoRan Corporation
36 West Highway 92
Bisbee, Arizona 85603

May 18, 2010

Cynthia S. Campbell, Manager
Water Quality Compliance Section
Arizona Department of Environmental Quality
1110 West Washington Street
Phoenix, AZ 85007

Re: Response to ADEQ Comments on Aquifer Characterization Report
Mitigation Order on Consent Docket No. P-121-07

Dear Ms. Campbell:

Thank you for your comments, dated March 11, 2010, regarding the Aquifer Characterization Report (ACR) submitted to Arizona Department of Environmental Quality (ADEQ) on April 29, 2009 by Freeport-McMoRan Copper Queen Branch (CQB). CQB reviewed ADEQ's comments and prepared this comment response letter.

ADEQ's comments begin with a general statement regarding the adequacy of hydrologic characterization in the bedrock aquifer east of the Black Gap fault and then provide detailed comments to specific portions of the ACR. The matter of the bedrock aquifer east of the Black Gap fault and CQB's proposal for additional characterization are discussed in this letter. ADEQ's detailed comments are primarily requests for additional information on various aspects of the report. CQB's responses to ADEQ's detailed comments are provided in Attachment 1. Most of ADEQ's comments will be addressed by including the requested information into an updated ACR report. However, two of ADEQ's detailed comments request installation of wells at sites BMO-2008-10 and BMO-2008-13. The matter of new wells at BMO-2008-10 and BMO-2008-13 is also discussed in this letter.

BEDROCK CHARACTERIZATION AND UPDATED ACR

CQB and ADEQ have previously discussed the level of characterization of the bedrock aquifer east of the Black Gap fault. The bedrock aquifer east of the Black Gap fault exhibits a high degree of heterogeneity as evidenced by widely varying groundwater elevations over short lateral distances which indicates an apparent lack of hydraulic connectivity between all portions of the bedrock. High degrees of heterogeneity and anisotropy are characteristic of bedrock aquifers in

which groundwater flow occurs predominantly along poorly connected secondary structures, such as fractures and bedding planes, rather than an extensive network of interconnected fractures approximating a porous medium.

CQB's opinion is that the bedrock aquifer has been adequately characterized. However, although CQB believes that the conceptual and numerical models for the bedrock aquifer are adequate for evaluating potential mitigation alternatives, in acknowledgement of ADEQ's comments, CQB proposes conducting additional characterization of the bedrock aquifer east of the Black Gap fault and additional evaluation of geologic and hydrogeologic information for this area to determine if the conceptual and numerical models can be improved.

The outcome of the additional investigation may or may not result in a significant improvement of the conceptual and numerical models. However, CQB believes it is important to undertake the additional characterization and complete the investigative phase of the aquifer characterization task prior to completing the Feasibility Study rather than having ADEQ determine at a later time that additional characterization is needed. CQB proposes a focused investigation in the bedrock east of the Black Gap fault consisting of:

1. Installation and testing of a new groundwater monitoring well in the portion of the bedrock aquifer north of Bisbee Junction. The objectives of the well would be to determine the depth of the sulfate plume, to obtain additional water quality and water level data, and to allow additional hydraulic testing in the bedrock in this area.

2. Aquifer testing at existing monitor wells TM-16 and TM-42. CQB will also seek access to the recently installed FLEMING well northwest of NWC-04 for the purpose of conducting an aquifer test. The results of aquifer testing will provide additional hydraulic properties estimates for bedrock and qualitative information on the degree of fracture control of groundwater flow.

3. Reevaluation of historical resistivity and induced polarization geophysical data covering this portion of the bedrock aquifer. The data will be reevaluated to identify bedrock structures that may control groundwater flow.

4. Detailed evaluation of water quality data in the bedrock east of the Black Gap fault. The major element chemistry of wells east of the Black Gap fault will be evaluated to discern if there are different water types that can be used to infer groundwater flow directions or aquifer units.

The conceptual and numerical models for the bedrock east of the Black Gap fault may be revised based on the results of the focused investigation. A work plan and schedule for the additional bedrock characterization will be submitted to ADEQ by June 15, 2010.

CQB will also be installing and testing (aquifer testing and water quality sampling) two new monitoring wells in basin fill and bedrock along Greenbush Draw between the front of the sulfate plume and the Arizona Water Company wellfield. The wells will be installed to provide additional geologic and water quality information in this part of the basin fill and bedrock aquifers. Installation of the Greenbush Draw wells is expected to start in June 2010. The data generated by these wells would be a useful addition to the ACR. Additionally, there have been five quarters of groundwater monitoring results since the ACR was submitted. CQB proposes that the ACR be updated to include the results of the focused investigation, the installation and testing of the Greenbush Draw wells, and groundwater monitoring data collected since 2008. The schedule for submittal of the updated ACR will need to be discussed with ADEQ and considered in the context of the focused bedrock characterization work and the Greenbush Draw well installations.

ADDITIONAL WELLS AT BMO-2008-10 and BMO-2008-13

ADEQ's comments indicate that additional monitoring wells should be installed at sites BMO-2008-10 and BMO-2008-13 because the vertical extent of sulfate was not completely determined. Well BMO-2008-10GL is 810 feet deep and screened in bedrock from 700 feet to 800 feet below land surface (ft bls). Well BMO-2008-13M is 1,030 feet deep and screened in bedrock from 920 feet to 1,020 ft bls. As described in detail in Attachment A, both of these wells were installed following the methods outlined in the Work Plan[1] which relied on reconnaissance groundwater samples to determine the depth of the sulfate plume and monitoring well screened intervals. While reconnaissance sampling can be a useful guide, it does have limitations, as discussed in Section 3.4.2.2 of the ACR.

At BMO-2008-10GL and BMO-2008-13M, the reconnaissance samples led to the false positive identification of the base of the plume. In the case of BMO-2008-10GL, reconnaissance samples indicated that sulfate concentrations in groundwater from 780 to 820 ft bls were below 250 milligrams per liter (mg/L). Subsequent sampling from the completed well indicated that this was not the case as sulfate concentrations exceeded 250 mg/L. In the case of BMO-2008-13M, testing conducted at temporary wells indicated a tendency for leakage around temporary well seals. Well BMO-2008-13M was ultimately constructed as it was because a temporary well screened from 920 to 940 ft bls initially produced samples with sulfate concentrations below 250 mg/L for two hours. Subsequent samples from BMO-2008-13M have had sulfate concentrations ranging from 217 mg/L on April 29, 2009 to 494 mg/L on December 2008. Thus, while the majority of samples indicate that BMO-2008-13M is in the plume, we interpret the occurrence of

[1] Hydro Geo Chem, Inc. 2008. Revision 1, Work Plan to Characterize and Mitigate Sulfate with Respect to Drinking Water Supplies in the Vicinity of the Concentrator Tailing Storage Area, Cochise County, Arizona. July 3, 2008.

a sulfate concentration less than 250 mg/L to indicate that the screen is near the base of the plume.

CQB agrees with ADEQ that, strictly speaking, the vertical extent of the plume has not been determined at the locations of BMO-2008-10GL and BMO-2008-13M. However, CQB believes that the vertical extent of the plume has been adequately characterized for purposes of identifying and evaluating potential mitigation actions. The vertical extent of the sulfate plume is adequately defined by numerous wells in the footprint of the plume (e.g., BMO-2008-4B, BMO-2008-7M, BMO-2008-8M, BMO-2008-9M, GARNER635, TM02A, TM-19A). These wells provide sufficient information on the vertical extent of the plume for model development and evaluation of mitigation actions. Installing deeper wells to define the vertical extent of the sulfate plume at BMO-2008-10GL and BMO-2008-13M would not substantially improve our knowledge of the overall extent of the plume and would not provide data needed for model development or analysis of mitigation actions. Thus, CQB does not propose to install additional monitoring wells near BMO-2008-10GL and BMO-2008-13M as requested by ADEQ.

Thank you for the comments on the ACR and for this opportunity to respond. Unless CQB hears otherwise from ADEQ, a work plan for the focused bedrock investigation east of the Black Gap fault will be submitted by June 15, 2010. CQB will contact ADEQ to discuss a schedule for submittal of an updated ACR.

Sincerely,



Rebecca A. Sawyer
Senior Environmental Engineer
Freeport-McMoRan Copper Queen Branch

cc: Michael Jaworski, Freeport-McMoRan Copper Queen Branch
Stuart M. Brown, Freeport-McMoRan Copper & Gold
Michael A. Fulton, Director, Water Quality Division, ADEQ
David Haag, Senior Hydrologist, Groundwater Section, ADEQ
Michele Robertson, Manager, Groundwater Section, ADEQ
James R. Norris, Clear Creek Associates

ATTACHMENT 1

RESPONSE TO ADEQ DETAILED COMMENTS

In the following response to detailed comments by the Arizona Department of Environmental Quality (ADEQ), ADEQ's numbered comment is reproduced in its entirety in italics followed by the Copper Queen Branch (CQB) response in bold font.

1. *The first full paragraph on page 43 in Section 3.2.4 Historical Groundwater Levels indicates that many of the wells that were re-surveyed had different measuring point elevations than were previously reported. The measuring point elevation differences ranged from approximately 0.02 feet to approximately 20 feet. The report should indicate in Appendix F which wells had measuring point elevation changes, when the elevation change was noted and from that point on the calculated groundwater elevations should be with the new elevation. Any hydrographs should also use the old elevations and then indicate on the hydrograph when the new measuring point elevations were used. For example, if the new elevation was determined in 2007, all data to 2007 would use the old elevation, then after 2007 the new elevation would be used. The hydrograph should also put a line which indicates when the new elevation was determined.*

CQB RESPONSE

The measuring points were resurveyed in 2008. All water level data in Appendix F pre-date this re-survey. Therefore, these data are calculated using the old measuring point elevation data. Appendix F will be revised to include more recent water level data. Notations regarding the measuring point elevation changes will be added, and levels will be calculated from the correct measuring point elevation. The time of the re-survey will be depicted with a line on the hydrographs.

2. *Section 3.2.7.2 Artificial Recharge Sources – North and South Tailing Impoundments states that water percolation rates through the CTSA is expected to be low due to the low hydraulic conductivity of the tailings and high evaporation rates. The report also states that there is no recharge from the CTSA except when the tailings were being deposited. The report should provide documentation that the CTSA is not a source of recharge to the aquifer since unlined tailings impoundments are common long-term sources of recharge as the tailings drain.*

CQB RESPONSE

Several lines of evidence indicate that current water percolation rates through the CTSA are low, due to low hydraulic conductivity and high evaporation rates. These lines of evidence, particularly when considered together, strongly support the statement that percolation rates from the CTSA are low:

a. The Aquifer Characterization Report relies largely on a study conducted by Savci Environmental Technologies, LLC (1998a)[2] which predicted net infiltration rates using the HELP and SOILCOVER models. Hydraulic conductivities (K) of tailings were evaluated by in situ methods at seven locations and by laboratory testing of five samples. Net infiltration from the CTSA was modeled using these K values and climate data. The study concluded that "*The arid climate of the CTSA, combined with the unique hydrologic properties of the North and South Tailing Impoundments, result in a low net infiltration ranging from 3.6 x 10^{-7} cm/s to less than 2.4 x 10^{-10} cm/s. These site factors combine to provide a level of containment comparable to a clay underliner system having a saturated hydraulic conductivity of 10^{-7} cm/s.*"

b. Groundwater levels in monitor wells GL-03, BMO-2008-11G, BF-01, TM-02A, TM-03, COB-WL, BIMA, and SUNBELT do not indicate the presence of a groundwater mound under the CTSA. Dry and dusty drill cuttings were observed at during drilling at BMO-2008-11G to a depth of 340 ft bls, 1100 feet west of the south Tailing Impoundment.

c. Tailings have not been pumped to the CTSA since 1974. Thirty-five years of drain-down can be sufficient time to allow a reduction of the head within the tailings to significantly reduce percolation to the aquifer.

d. Sulfate concentrations are less than 110 mg/L at GL-03, BMO-2008-11G TM-03, and COBWL in the vicinity of the impoundments, indicating that the tailings impoundments are not currently significant sources of sulfate to the aquifer in the vicinity of the tailings impoundments.

3. *Section 3.4.4.1 Site BMO-2008-1 briefly discusses analytical results and geology from monitoring well BMO-2008-1. The report should include analytical results from the depth specific sampling conducted during drilling. Additionally, the report states that during drilling, moisture was first noted at 70 feet below ground surface (ft bgs), depth specific samples were collected between 210 to 320 ft bgs, and once the monitoring well was*

[2] Savci Environmental Technologies, LLC. 1998a. Hydrologic Assessment of Tailing Impoundments, CTSA APP Project Area, Bisbee, Arizona. May 12, 1998.

installed, groundwater levels rose to approximately 61 ft bgs and have persisted at that level. The report should discuss the need to monitor groundwater in the Morita Formation and discuss whether the water levels are reflective of a potentiometric surface rather than a water table surface.

CQB RESPONSE

The report does include analytical results from the depth specific sampling. These data are provided in Appendix K. The data will be added to the main text for ease of reference.

To address the second part of this comment, we propose that a discussion of multiple aquifers (confined and unconfined) and whether the water levels are reflective of potentiometric surfaces or water table surfaces be included in the Conceptual Model section (Section 6). This is an issue that applies to the entire study area, not only Site BMO-2008-1; thus Section 6 is a more suitable location to place this discussion in the text.

4. *Section 3.4.4.2 Site BMO-2008-3 briefly discusses analytical results and geology from monitoring well BMO-2008-3. The report should include analytical results from the depth specific sampling conducted during drilling. The report should provide a discussion as to why water levels rose 20 feet between groundwater first encountered during drilling and final depth to groundwater in the monitoring well. The report should provide a discussion on potential reasons why sulfate was detected at 300 milligrams per liter (mg/l) at 220 ft bgs and were at lower concentrations from the rest of the depth specific samples collected.*

CQB RESPONSE

The report does include analytical results from the depth specific sampling. These data are provided in Appendix K. The data will be added to the main text for ease of reference.

The 20-foot difference between the first encounter with groundwater and the final water level in the well is likely due to the interaction between the capillary fringe and air injection for cuttings removal. It is not uncommon for the capillary fringe to contribute little water to the boreholes when first penetrated. The high air injection rates for drilling can mask the presence of groundwater inflow when the inflow rate is low. The difference between the initial and final water levels in inconsequential.

A discussion of potential reasons why sulfate was detected at 300 mg/L at 220 ft bgs and lower at other depths will be provided. This discussion could be applied to most of the borings that were drilled for the ACR, as the sulfate concentrations were

never consistent throughout any of the borings. During drilling of the BMO borings, it was common to see the highest sulfate concentration at some depth below the water table; lower sulfate concentrations were detected above and below this depth. Changes in sulfate concentrations with depth were not always consistently up or down with increasing depth. Aquifer heterogeneities, including hydraulic properties and aquifer lithology and chemistry, can explain such variations.

5. *Sections 3.4.4.3 through 3.4.4.11 discuss analytical results and geology from monitoring wells BMO-2008-4 through BMO-2008-13. The report should include analytical results from the depth specific sampling conducted during drilling for each well.*

CQB RESPONSE

Results are provided in Appendix K. We will add the results to sections 3.4.4.3 through 3.4.4.11 for ease of reference and provide additional discussion regarding the range of sulfate concentrations.

6. *In Section 3.4.4.7 Site BMO-2008-8, the report states that temporary wells installed from 530 to 1,030 ft bgs contained sulfate concentrations greater than 250 mg/l and it was probably due to fractures allowing borehole water from the basin fill to by-pass the temporary well seal. The bedrock well was installed with a screen interval of 1,100 to 1,200 ft bgs. The report should discuss whether drilling indicated that numerous fractures were encountered during drilling and discuss the results of the video logging and limited borehole geophysics. The report should also discuss whether production rates in the temporary well constructed from 1,030 to 1,050 ft bgs contained similar electrical conductivity (EC) and total dissolved solids (TDS) results as samples collected higher in the water column. The report should hypothesize the vertical extent of sulfate contamination in the Morita Formation. The report should also discuss whether an additional shallower Morita Formation monitoring well should be installed.*

CQB RESPONSE

The requested discussion will be included in the report. Regarding the vertical extent of sulfate in the Morita Formation, Section 3.4.47 discusses the results of temporary well samples and lines of evidence suggesting possible cross-contamination by drilling water. The depth of sulfate in the Morita Formation is depicted on Plates 2 and 3 based on temporary well data. The temporary well data indicate a maximum potential depth of the sulfate plume if cross-contamination was limited. The bottom of the plume could be shallower than depicted if cross-contamination was extensive. Inasmuch as the current depiction of the plume on Plates 2 and 3 may overestimate plume depth, the interpretation is conservative in

that it does not underestimate depth. Another well higher in the Morita Formation is not needed because the depth of the plume is constrained by the existing data.

7. *In Section 3.4.4.8 Site BMO-2008-9 the report states in the third paragraph that "Reconnaissance samples collected during drilling in the upper portion of the bedrock were suspected of being unrepresentative of groundwater in the aquifer. A sulfate concentration of 347 mg/L obtained from sampling the return water produced from a depth of 740 feet the first thing in the morning was inconsistent with the 800 to 900 mg/L sulfate concentrations observed above and below this interval." It is not necessarily inconsistent for varying concentrations of sulfate be observed in a fractured system. Depending upon fracture orientation, source of water, and interconnectivity, it is highly likely that a significantly lower concentration would be observed between two higher concentrations.*

CQB RESPONSE

Comment noted.

8. *In Section 3.4.4.9 Site BMO-2008-10, the report states in the last paragraph: "The sulfate concentration of a groundwater grab sample collected after removing over 2,500 gallons of water during air lift development was 96 mg/L. In contrast to the reconnaissance sample results, initial sampling of the completed well conducted during hydraulic testing produced a sulfate concentration of 1,320 mg/L. The increase in sulfate may be the result of pulling high sulfate groundwater through the fracture system in the low permeability formation during drilling, well development, and hydraulic testing. The difference in static water level elevation between BMO-2008-10GU and BMO-2008-10GL indicates poor hydraulic connection between the water-bearing zones tapped by the wells." The above statement appears to be contradictory. The report states that the high concentrations observed in BMO-2008-10GL were from drilling, development and hydraulic testing. However, the report states in the next sentence that there is no hydraulic connection between wells BMO-2008-10GU and BMO-2008-10GL. If there is no hydraulic connection, then the well was properly installed and the sulfate contamination observed was a true reflection of the aquifer conditions. If a true observation, an additional monitoring well should be installed to vertically define sulfate contamination at this location.*

CQB RESPONSE

We agree that the vertical extent of the plume is not delineated at BMO-2008-10. These wells were installed in the source area in the footprint of the former evaporation ponds. While reconnaissance sampling can be a useful guide, it does have limitations, as discussed in Section 3.4.2.2 of the ACR. In the case of BMO-2008-10, reconnaissance samples indicated that sulfate concentrations in

groundwater from 780 to 820 feet bgs were below 250 mg/L. Subsequent sampling from the completed well indicated that this was not the case. Sulfate concentrations exceeded 250 mg/L in the completed well.

The well was installed according to Section 3.3.3.2.3 of the Work Plan (Hydro Geo Chem, Inc., 2008) which says, "*At sites in impacted bedrock (sites 2, 10, and possibly 8 and 9) drilling will proceed to at least 200 feet below the impacted zone as determined by reconnaissance sampling and a well screen will be installed no farther than 100 feet from the base of the impacted zone to monitor the unimpacted aquifer below it. . .*" In the case of BMO-2008-10, reconnaissance sampling results did not adequately predict what would be encountered in the completed well.

CQB appreciates ADEQ's note about the apparent contradiction of "pulling high sulfate groundwater through the fracture system" and a "poor hydraulic connection between the water bearing zones tapped by the wells" (meaning BMO-2008-10GU and MBO-2008-10GL). This section will be clarified by indicating that the source of high-sulfate groundwater pulled into BMO-2008-10GL was a fracture system other than the shallow fracture system penetrated by BMO-2008-10GU.

We disagree with the need for a deeper monitor well at this location to vertically define the sulfate plume because:

- **The additional data will not significantly change the conceptual and numerical models for the reason that BMO-2008-10 is in the footprint of the former source area and not representative of the generally prevailing conditions defined by other wells; and**
- **The additional data are unlikely to contribute information that would alter the evaluation of mitigation alternatives for drinking water sources because the site is distant from the downgradient portion of the plume where mitigation planning is needed.**

9. *In Section 3.4.4.11 Site BMO-2008-13, the report should discuss the rationale for the screen interval deviation of BMO-2008-13B, 200 feet versus the work plan approved 100 feet. In discussing temporary well concentrations and the rationale as to where to install the screen interval for BMO-2008-13M, ADEQ does not necessarily agree with the conclusions. Results from the monitoring well indicate that the concentrations observed from the temporary boring were correct. The sulfate observed in this well appears to be reflective of aquifer conditions and not as a result of cross-contamination. Based upon this information, the aquifer at this location has not been vertically characterized and an additional well should be installed.*

CQB RESPONSE

Well BMO-2008-13B was constructed with 200 feet of screen in accordance with the Work Plan. Specifically, on page 69 of the Work Plan, the third bullet is applicable to the construction of this well: "*Wells constructed in impacted (concentration of sulfate is above 250 mg/L) basin fill to monitor the impacted zone will have screened intervals up to 200 feet long, centered on the impacted zone to sample all, or as much of the zone as possible.*"

We agree that the vertical extent of the plume is not delineated at this location. Nevertheless, during testing of the temporary wells, there were several indications that water from shallower parts of the borehole was leaking around the temporary well seal and into the temporary screened interval. This evidence, discussed on pages 98 to 99 in Section 3.4.4.11 of the ACR, included unexpectedly high airlift pumping rates for the lithology, and numerous fractures and an irregular borehole wall (as reflected in the caliper and video logs provided in Appendix I). Also, when additional bentonite chips were added to increase the length of the seal, the flow rate declined, indicating that the thinner seal was allowing shallower water into the testing interval. The well was ultimately constructed as it was because a temporary well constructed with screen from 920 to 940 ft bls initially produced samples with sulfate concentrations below 250 mg/L for two hours.

Since construction of the well, sulfate concentrations at BMO-2008-13M have varied from 217 mg/L (on April 29, 2009) to 494 mg/L (on December 2008). Sulfate concentrations appear to be trending down at this location. During the most recent monitoring event (February 2010) sulfate was detected at 375 mg/L. While the screen appears to be in the plume, we interpret from the analytical data that the screen is near the base of the plume. Therefore, CQB does not believe that another well is needed.

10. *Section 4.1.2 Bedrock Structure primarily discusses the Abrigo Fault and the Black Gap Fault. However, there is one other fault in close proximity to the sulfate plume, Ninety-One Hills Fault Zone, and other structures, (i.e., an interpreted syncline in the central and western portion of the plume area that may impact groundwater flow and contaminant transport.) The report should provide a discussion of these other structures in this section.*

CQB RESPONSE

A discussion of these structures will be provided.

11. *Section 4.1.2 Bedrock Structure states that there may be an additional fault near monitoring wells BMO-2008-5 and BMO-2008-6 that is reflected in a bedrock rise that is observed at these wells. The geologic cross-sections do not reflect that interpretation.*

CQB RESPONSE

Although we theorized in Section 4.1.2 that a fault may be the cause of higher bedrock elevations observed in BMO-2008-5 and BMO-2008-6, we also stated that this observation might be due to an irregular erosional surface. The geologic cross-sections depict the latter scenario, which, given the absence of any other evidence of a fault, is the simpler and more conservative of the interpretations. We will add the following sentence to this section to clarify which interpretation is presented: "Cross Sections B-B' and C-C' on Plate 2 show this difference in elevation as a result of an irregular erosional surface."

12. *Section 4.2.3 Potentiometric Relationships, Section 4.2.3.1 Water Level Maps, and Section 4.2.3.2 2008 Water Elevations discuss general groundwater flow directions, a brief discussion and interpretation of groundwater elevation contour maps, and a discussion of interaction between groundwater flow in bedrock and basin fill. The following additional groundwater contour maps should be produced:*

    a. *The water table (both bedrock and basin fill);*

    b. *Deeper screened intervals;*

    c. *Basin Fill;*

    d. *Bisbee Group; and,*

    e. *Glance Conglomerate.*

    Specific comments to these sections will be presented during comments to the groundwater contour maps.

CQB RESPONSE

The additional groundwater contour maps will be produced. We caution that there may be insufficient data to produce some of these maps. If this is the case, it will be noted in the text.

13. *The third sentence in the third paragraph in Section 5.1.1.2 Temporal Trends states: "However, decreasing concentrations since 2005 at TM-16 and at NWC-04, located approximately 2500 feet south (and downgradient) of TM-16, indicates that the southeastern*

portion of the plume has contracted slightly." The report should indicate that NWC-04 has been reconstructed with a deeper screen interval and is pumping from a portion of the aquifer that has not been as impacted by sulfate contamination. It is probably not accurate to state that the sulfate plume is contracting; rather, it is likely more accurate to state that the sulfate plume is no longer being drawn into NWC-04 and is now following natural groundwater flow path.

CQB RESPONSE

The text will be revised and Figure 29 corrected to show NWC-04.

14. *The last sentence in Section 5.1.1.3 Vertical Distribution, in discussing elevated sulfate concentrations in BMO-2008-10GL, states: "The contradictory sulfate concentration indicated, by reconnaissance and monitoring well samples, suggests incursion of sulfate-bearing water to the well during development and aquifer testing." As previously noted, ADEQ does not necessarily agree with this interpretation. Depending upon fracture orientation, it is possible for a lower set of fractures to contain higher concentrations of sulfate than a higher set of fractures. The report should present all alternatives and provide a discussion of why one alternative is more likely than another.*

CQB RESPONSE

There is no disagreement over this point. The text will be clarified as discussed for comment 8.

15. *The report states in Section 6.2.1 Influence of Faults on Groundwater Flow and Sulfate Transport and shown on Figure 34 Sulfate Concentrations and Groundwater Elevations for Fourth Quarter 2008 that there are two areas of low water elevations as compared to nearby areas. The first is centered on the BIMA and Noteman wells immediately north of the Bisbee Municipal Airport and the second traces from GL-03 southwest across the Abrigo Fault to BMO-2008-11G and then runs due west to the Burke well and is shown to run approximately 1.5 miles further west. The report should discuss in detail these areas of low water elevations and provide hypotheses on why these five bedrock wells have low water elevations as compared to other bedrock screened wells.*

CQB RESPONSE

We will include a discussion in Section 6.2.1 of the areas of low groundwater elevations and provide possible reasons for the low groundwater levels.

16. *Section 7.1.5.2 Aquifer Recharge assumes the CTSA is a low, natural recharge source of water to the groundwater flow model. As stated in Comment #2, tailings typically are a*

source of recharge for years after the tailings impoundment has received the last tailings, as demonstrated by the FMI Sierrita Tailings Impoundment. The report should discuss FMI Bisbee's conclusion why the CTSA is different than other tailing impoundments.

CQB RESPONSE

Please refer to the response under comment 2 above.

17. *The report should include the model run logs as an appendix to the report.*

CQB RESPONSE

Model run logs were not maintained for this project, and therefore cannot be included as an appendix.

18. *The report should include a discussion of the water balance used to create the groundwater flow model and a discussion of the water balance the groundwater flow model generated.*

CQB RESPONSE

We will include a discussion of the water balance for the project area.

19. *Section 7.2.3 Calibration Results provides a discussion of results of calibration analysis conducted on the groundwater flow and fate and transport models. The report should provide the results of the mean residual analysis conducted during calibration. The report should also present the residual, absolute mean, root square mean, normalized mean and standard deviation error calculations and related calibration figures. The report should provide a detailed discussion of these results.*

CQB RESPONSE

As stated in comment 17, model run logs were not maintained and individual calibration results and figures are not available. The residual, absolute mean, root square mean, normalized mean and standard deviation error calculations will be provided for the final calibrated model run only.

20. *The report states in Section 7.2.4 Modifications Made During Calibration that the effective porosity was reduced in Zone 4 of Layer 1 to 23.5 percent, sulfate concentrations in the Warren Ranch irrigation area recharge to 250 mg/l from 1,500 mg/l, and recharge rates in the Warren Ranch irrigation area east of the Black Gap Fault were increased to match recharge rates west of the Black Gap Fault. The report should provide additional justification on reducing the sulfate concentration in recharge water from the Warren Ranch*

irrigation area. The volume of recharge should also be assessed as part of the calibration process.

CQB RESPONSE

Justification for reducing the sulfate concentration in recharge water from the Warren Ranch Irrigation area is presented in Section 7.2.4.2 of the report. Because the initial sulfate concentration in this area is uncertain, as discussed in Section 7.1.7, the sulfate concentration was adjusted to improve the model calibration. The volume of recharge is discussed in Section 7.2.4.3 of the ACR. Based on these points, the discussion of sulfate concentration modification and recharge volume in the Warren Ranch Irrigation Area appears to address comment 20.

21. *The report states in Section 7.3 Model Sensitivity that model sensitivity was in general only conducted on flow and transport parameters. The report should justify why a sensitivity analysis was not conducted on the groundwater flow model.*

CQB RESPONSE

The current groundwater model is an update of the groundwater flow and transport model developed by Savci Environmental Technologies, LLC (SET) (1998b)[3]. A complete sensitivity analysis was completed on the flow model, as reported in Section 6 of SET (1998). Calibration of the updated model is discussed in Section 7.2 of the Aquifer Characterization Report. Hydraulic conductivity and recharge were the only two parameters that indicated model sensitivity. Back-up for the sensitivity analysis will be included as an appendix in the updated ACR.

22. *Figures 17, 18, and 19 Groundwater Elevations for Second Quarter 2008, Third Quarter 2008 and Fourth Quarter 2008 show two areas of low water level elevations which were not contoured. The report should provide an explanation of why these areas have low water level elevations. The report should also provide a discussion on why these areas were not contoured.*

CQB RESPONSE

See comments 15 and 25. We will provide possible explanations for low groundwater levels at these locations and a discussion on why they were not contoured.

[3] Savci Environmental Technologies, LLC. 1998b. Groundwater Flow and Transport Model Report, CTSA APP Project Area, Bisbee, Arizona. June 19, 1998.

23. *Figure 20 Saturated Thickness of Basin Fill (Based on Fourth Quarter 2008 Water Elevations) indicates that TM-42 has approximately 100 feet of saturated basin fill thickness. However, based upon cross-section line C-C' on Plate 2, well TM-42 is completed completely in the Morita Formation with basin fill being completely unsaturated. This figure should be revised.*

CQB RESPONSE

Review of the well driller's report indicates that cross section C-C' is correct. The driller's log indicates that the Morita Formation was encountered at 65 ft bls, as shown on cross section C-C'. The well is screened from 180 to 250 ft bls, entirely within the Morita Formation. Figure 20 will be revised to show zero (0) feet of saturated thickness of basin fill at TM-42.

24. *The following additional sulfate concentration contour maps should be produced:*

   a. *The water table (both bedrock and basin fill);*

   b. *Deeper screened intervals;*

   c. *Basin Fill;*

   d. *Bisbee Group; and,*

   e. *Glance Conglomerate.*

CQB RESPONSE

The requested additional sulfate concentration maps will be produced. We caution that there may be insufficient data to produce some of these maps. If this is the case, it will be noted in the text.

25. *Figure 34 Sulfate Concentrations and Groundwater Elevations for Fourth Quarter 2008 contours sulfate concentrations but not groundwater elevations from the area of low groundwater elevation areas centered around wells BIMA and Noteman. If the area can be contoured for sulfate concentrations, it can be contoured for groundwater elevation. Groundwater elevation for these two wells should be contoured.*

CQB RESPONSE

We will review the data and contour the groundwater levels at the BIMA and NOTEMAN wells, if appropriate. These wells are active water supply wells; they were not constructed for monitoring purposes. If the usage is sufficient and if the

wells intersect only a few fractures, recharge rates may be sufficiently low such that these wells rarely reach static levels. On the other hand, these wells may represent the static water level of a different aquifer.

26. *The report should include stiff diagrams along with piper diagrams for 1996 and 2008 data.*

CQB RESPONSE

Piper diagrams and Stiff diagrams are both used to graphically depict groundwater quality data, specifically concentrations of major cations and anions. In the ACR, Piper diagrams were used because data from many locations can be shown on one plot, allowing for evaluation of various groupings of water chemistry and direct comparison of water chemistry from well to well. Furthermore, because these data are plotted with different symbols to show different characteristics of the well (i.e. if it is completed in basin fill inside the plume, basin fill outside the plume, Bisbee Group inside the plume, Bisbee group outside the plume, etc.), Piper diagrams allow for an immediate comparison of water chemistries from wells that are screened in different zones.

In contrast, a Stiff diagram depicts the groundwater quality in only one well. These diagrams are most useful when plotted on a map to show the sample location. However, in this case, even if we were to plot Stiff diagrams on a map, we would not be able to compare and contrast chemistries in different screened intervals, as allowed with the Piper diagrams. Simply put, plotting the Stiff diagrams on the map would not convey all of the information we wished to convey. Therefore, Piper diagrams are the suitable format for presenting these data.

27. *Geologic structure should be overlain on Figure 36 RSET Model Discretization, Figure 37 Bedrock Surface Contours and Figure 40 Hydraulic Conductivity Zones – Layers 1 Through 4.*

CQB RESPONSE

We will add geologic structure as an underlay to Figures 36, 37, and 40.

28. *Figure 43 Groundwater Level Target Locations should include water levels in wells near and east of Bisbee Municipal Airport.*

CQB RESPONSE

We will add available water levels for wells east of the Bisbee Municipal Airport to Figure 43.

29. *Figures 45, 46, 47, and 48 Simulated Layer 1 Groundwater Levels with Measured Values for Fourth Quarter 2008, Simulated Layer 2 Groundwater Levels with Measured Values for Fourth Quarter 2008, Simulated Layer 3 Groundwater Levels with Measured Values for Fourth Quarter 2008, and Simulated Layer 4 Groundwater Levels with Measured Values for Fourth Quarter 2008 should include groundwater contouring for actual water elevations for each of the four model layers.*

CQB RESPONSE

We will add actual 2008 groundwater level contours to Figures 45, 46, 47, and 48.

30. *Figure 50 Simulated Versus Measured Groundwater Levels at Target Locations should provide labels to indicate which wells significantly deviate from a best case scenario.*

CQB RESPONSE

Table 27 contains the data depicted on Figure 50. Due to the large number of data pairs shown, it will be difficult to annotate Figure 50. Instead, a note will be placed on Figure 50 referencing Table 27. Residuals larger than one percent of the target value will be highlighted.

31. *Appendix E Results of Historical Hydraulic Testing provides the results for three events: 1) Appendix E.1 - Drawdown values and measured drawdown profile for AWC-05; 2) Appendix E.2 - Tables prepared by Errol L. Montgomery for aquifer tests conducted in 1989 and reported by Steffen, Robertson and Kirsten (SRK) in 1997; and, 3) Appendix E.3 - Aquifer properties reported by SRK. The appendix should include the analysis that was conducted for AWC-05 in determining aquifer parameters. The report should at a minimum provide the graphs and analysis that were utilized to calculate hydraulic parameters in Appendix E.2. The appendix should also include the analysis that was conducted in re-evaluating hydraulic parameters in Appendix E.3.*

CQB RESPONSE

We will include the requested data in Appendix E.

32. *Hydrographs should be included for all wells in Appendix F Historic Groundwater Levels.*

CQB RESPONSE

We will include the requested hydrographs in Appendix F.

33. *Sulfate concentration graphs should be included for all wells in Appendix G Historic Groundwater Quality.*

CQB RESPONSE

We will include the requested sulfate concentration graphs in Appendix G.

34. *Appendix N Hydraulic Testing of BMO-2008 Wells (Task 2.3) and Existing Wells (Task 2.4) should include a table with all hand level measurements conducted during step-drawdown and constant rate discharge testing.*

CQB RESPONSE

The requested data will be included in Appendix N.

35. *The report should provide the equations that were used in determining the hydraulic properties for the two solutions used, 1) homogeneous aquifer solution and 2) partial penetration solutions.*

CQB RESPONSE

The report will be revised to include the equations used for the homogeneous aquifer and partial penetration solutions.

36. *The report should define and describe the Dupuit corrections that were used to improve the fit of observed and simulated curves.*

CQB RESPONSE

The text will be revised to include the requested information.

37. *Plate 2 and 3 Cross-Sections A-A' Through C-C', and H-H' Bisbee – Naco and Cross-Sections D-D' Through G-G' Bisbee-Naco should include additional interior contours rather than just providing an 250 mg/l boundary contour.*

CQB RESPONSE

We will revise the cross sections to include interior contours. We anticipate that the contours will be based on the data from the completed wells. Temporary well data, which appear on the cross sections, and reconnaissance testing data, which do not currently appear on the cross sections, are not as reliable and may not be consistent with the data from the completed wells.

38. *On Plate 2 Cross-Sections A-A' Through C-C', and H-H' Bisbee – Naco cross-section H-H' shows the bottom sample collected during drilling BMO-2008-8M indicates a sulfate concentration of 550 mg/l. The 250 mg/l contour should be extended to include that sample*

even though the sulfate sample collected from BMO-2008-8M was 197 mg/l. The sample collected from BMO-2008-8M is a composite sample over a 100 foot screen interval while the sample collected during drilling was from a 20 foot screen.

CQB RESPONSE

We do not recommend that the plume be defined by a single sample collected from a temporary well. The data from the temporary well samples were collected only to aid in the design of the permanent wells. The plume should be defined by the samples from permanently-installed wells that were designed and constructed for this purpose. The data from temporary wells should not be used to define the plume for the following reasons:

a. Temporary wells are not constructed and purged to provide defensible groundwater quality data as permanent monitor wells are constructed and sampled.

b. Temporary wells cannot be re-sampled for confirmation purposes.

c. In section 3.3.3.2.1 of the Work Plan, "General Considerations" for well design were presented. The first consideration was that "Wells must be screened over a significant portion of the aquifer such that the interval is long enough to represent the water quality of a portion of the aquifer that might be reasonably tapped by a drinking water supply well, but short enough so as not to overly generalize water quality in areas where vertical stratification of sulfate concentrations may exist." This statement indicates that it was always the intent to define the plume by monitor wells that are screened over a "significant portion of the aquifer".

d. The plume is defined at other locations based on data from permanent monitor wells. In fact, temporary well samples from smaller screened intervals were not collected from most monitor well locations. Therefore, for consistency, the plume should be defined by the concentrations of samples collected from the permanent monitor well.

39. *On Plate 3 Cross-Sections D-D' Through G-G' Bisbee-Naco cross-section F-F' shows the 250 mg/l sulfate contour ending just below the screen interval for BMO-2008-13M. However, the last sample collected during drilling, approximately 60 feet below BMO-2008-13M's screen interval, shows a sulfate concentration of 410 mg/l. The 250 mg/l contour should be below this sample interval.*

CQB RESPONSE

The 250 mg/L contour will be revised as requested.

APPENDIX A.3

PRIOR REPORTS SUBMITTED TO ADEQ
FOR
MITIGATION ORDER ON CONSENT DOCKET NO. P-121-07
(ON COMPACT DISC)

APPENDIX A.3

TABLE OF CONTENTS OF COMPACT DISC

Revision 1 Work Plan to Characterize and Mitigate Sulfate With Respect to Drinking Water Supplies in the Vicinity of the Concentrator Tailing Storage Area Cochise County, Arizona. July 3, 2008.

Well Inventory Report Task 1 of Aquifer Characterization Plan for Mitigation Order on Consent No. P-121-07 Cochise County, Arizona. July 28, 2008

First and Second Quarters 2008 Groundwater Monitoring Report Task 2.2 of Aquifer Characterization Plan Mitigation Order on Consent Docket No. P-121-07 Cochise County, Arizona. July 30, 2008.

Third Quarter 2008 Groundwater Monitoring Report Tasks 1.0, 2.2 and 2.3 of Aquifer Characterization Plan Mitigation Order on Consent Docket No. P-121-07 Cochise County, Arizona. October 27, 2008.

Fourth Quarter 2008 Groundwater Monitoring Report Tasks 1.0, 2.2 and 2.3 of Aquifer Characterization Plan Mitigation Order on Consent Docket No. P-121-07 Cochise County, Arizona. January 23, 2009.

First Quarter 2009 Groundwater Monitoring Report Tasks 1.0, 2.2 and 2.3 of Aquifer Characterization Plan Mitigation Order on Consent Docket No. P-121-07 Cochise County, Arizona. April 14, 2009.

Second Quarter 2009 Groundwater Monitoring Report Tasks 1.0, 2.2 and 2.3 of Aquifer Characterization Plan Mitigation Order on Consent Docket No. P-121-07 Cochise County, Arizona. July 9, 2009.

Third Quarter 2009 Groundwater Monitoring Report Tasks 1.0, 2.2 and 2.3 of Aquifer Characterization Plan Mitigation Order on Consent Docket No. P-121-07 Cochise County, Arizona. October 20, 2008.

Fourth Quarter 2009 Groundwater Monitoring Report Tasks 1.0, 2.2 and 2.3 of Aquifer Characterization Plan Mitigation Order on Consent Docket No. P-121-07 Cochise County, Arizona. January 8, 2010.

First Quarter 2010 Groundwater Monitoring Report Tasks 1.0, 2.2 and 2.3 of Aquifer Characterization Plan Mitigation Order on Consent Docket No. P-121-07 Cochise County, Arizona. April 26, 2010.

Second Quarter 2010 Groundwater Monitoring Report Tasks 1.0, 2.2 and 2.3 of Aquifer Characterization Plan Mitigation Order on Consent Docket No. P-121-07 Cochise County, Arizona. July 20, 2010.

Third Quarter 2010 Groundwater Monitoring Report Tasks 1.0, 2.2 and 2.3 of Aquifer Characterization Plan Mitigation Order on Consent Docket No. P-121-07 Cochise County, Arizona. October 14, 2010.

FIRST AND SECOND QUARTERS 2008
GROUNDWATER MONITORING REPORT
TASK 2.2 OF AQUIFER CHARACTERIZATION PLAN
MITIGATION ORDER ON CONSENT DOCKET NO. P-121-07
COCHISE COUNTY, ARIZONA

Prepared for:

FREEPORT-MCMORAN
COPPER QUEEN BRANCH
36 West Highway 92
Bisbee, Arizona 85603

Prepared by:

HYDRO GEO CHEM, INC.
51 West Wetmore Road, Suite 101
Tucson, Arizona 85705
(520) 293-1500

July 30, 2008



HYDRO GEO CHEM, INC.

Environmental Science & Technology

FIRST AND SECOND QUARTERS 2008
GROUNDWATER MONITORING REPORT
TASK 2.2 OF AQUIFER CHARACTERIZATION PLAN
MITIGATION ORDER ON CONSENT DOCKET NO. P-121-07
COCHISE COUNTY, ARIZONA

Prepared for:

FREEPORT-MCMORAN
COPPER QUEEN BRANCH
36 West Highway 92
Bisbee, Arizona 85603

Prepared by:

HYDRO GEO CHEM, INC.
51 West Wetmore Road, Suite 101
Tucson, Arizona 85705
(520) 293-1500

July 30, 2008

FIRST AND SECOND QUARTERS 2008
GROUNDWATER MONITORING REPORT
TASK 2.2 OF AQUIFER CHARACTERIZATION PLAN
MITIGATION ORDER ON CONSENT DOCKET NO. P-121-07
COCHISE COUNTY, ARIZONA

Prepared for:

FREEPORT-MCMORAN
COPPER QUEEN BRANCH
36 West Highway 92
Bisbee, Arizona 85603

Approved by:



James R. Norris
Arizona Registered Geologist No. 30842

Prepared by:

Daniel R. Simpson
Senior Hydrogeologist

July 30, 2008

TABLE OF CONTENTS

1. INTRODUCTION 1
   - 1.1 Scope of Groundwater Monitoring 1
     - 1.1.1 Groundwater Monitoring for Task 2.2 3

2. GROUNDWATER MONITORING RESULTS 5
   - 2.1 Results of Monitoring for Task 2.2 5
   - 2.2 Quality Assurance/Quality Control Review 5

3. DISCUSSION 7
   - 3.1 Hydrogeologic Setting 8
   - 3.2 Sulfate Distribution 8
     - 3.2.1 Lateral Distribution of Sulfate 9
     - 3.2.2 Vertical Distribution of Sulfate 10
   - 3.3 Groundwater Elevation 12

4. REFERENCES 15

TABLES

1 Summary of Groundwater Monitoring for First and Second Quarters 2008
2 Analytical Results for First and Second Quarters 2008 Groundwater Monitoring
3 Groundwater Elevation Data for First and Second Quarters 2008
4 Well Completion Depth, Screen Interval, and Screened Lithology

FIGURES

1 Generalized Geology and Well Locations
2 Sulfate Concentrations in for First Quarter 2008
3 Sulfate Concentrations in for Second Quarter 2008
4 Groundwater Elevations for First Quarter 2008
5 Groundwater Elevations for Second Quarter 2008

APPENDICES

A First Quarter 2008 Data Verification Report
B Second Quarter 2008 Data Verification Report
C Second Quarter 2008 Data Verification Report - Extended Parameters
D Analytical Reports from ACZ Laboratories, Inc.
E Hydro Geo Chem, Inc. Groundwater Sampling Forms

1. INTRODUCTION

This data report provides the results of groundwater monitoring conducted in the first and second quarters of 2008 in the vicinity of the Freeport-McMoRan Copper Queen Branch (CQB) pursuant to the Mitigation Order on Consent Docket No. P-121-07 (MO). Groundwater monitoring was conducted by CQB pursuant to Task 2.2 of the Work Plan (Hydro Geo Chem, Inc. [HGC], 2008a) to characterize sulfate in the vicinity of the Concentrator Tailing Storage Area (CTSA). Pursuant to the MO, the Work Plan was submitted to Arizona Department of Environmental Quality (ADEQ) on December 17, 2007 (ADEQ, 2007). CQB initiated water sampling prior to work plan approval while ADEQ was commenting on the Work Plan and CQB was responding to their comments. Although groundwater monitoring was started in February 2008, reporting was suspended pending completion of discussions with ADEQ and revisions to the Work Plan. Revision 1 of the Work Plan was submitted to ADEQ on July 3, 2008 and stipulated reporting of groundwater monitoring results for the first and second quarters of 2008 in a single report. HGC prepared this groundwater monitoring report on behalf of CQB.

1.1 Scope of Groundwater Monitoring

The scope of the groundwater monitoring program is described in Section 3.3.2 of the Work Plan (HGC, 2008a). Groundwater monitoring for Task 2.2 consists of water elevation measurement and collection of groundwater samples from wells in the vicinity of the CTSA.

During the second quarter 2008, three measuring point elevation surveys were completed for wells that had a measurable water level. Gilbert Technical Services, Inc. (GTS) conducted the initial well survey, and Arizona Land Specialists, Inc. (ALS) conducted the two following surveys. Copies of the survey reports completed by GTS and ALS are included as Appendices B.1 and B.2, respectively.

1.1.1 Groundwater Monitoring for Task 2.2

The Work Plan identifies two purposes for the groundwater monitoring program required in Task 2.2: regional monitoring and plume monitoring. Regional monitoring is set on a semi-annual basis during the first and third quarters of 2008 to characterize regional hydrologic conditions and any seasonality in water elevations. Samples for regional monitoring are analyzed for a suite of major element constituents to characterize general water quality conditions in addition to sulfate.

Plume monitoring is conducted quarterly at wells that are proximal to the sulfate plume in order to track the plume's location in the aquifer. Samples for plume monitoring are analyzed for sulfate only. This report presents the results of regional and plume monitoring conducted during the first and second quarters of 2008.

Table 1 lists wells identified in the Work Plan for quarterly and semi-annual monitoring, their availability for sampling in the first and second quarters of 2008, and their sampling status. Also included in Table 1 are wells that were sampled and analyzed for sulfate during the well inventory investigation (HGC, 2008b) and wells added to the plume and regional monitoring program due to accessibility and favorable location. Figure 1 presents a generalized geology map of the study area and well locations where data were collected during this reporting period.

Pursuant to the Work Plan, HGC and CQB contacted owners of wells identified for sampling in the Work Plan in order to obtain access for sampling. Overall, the response of well

owners was favorable and allowed inspection and sampling of most identified wells. As described in Table 1, not all owners responded to the request for sampling and not all wells were suitable for sampling and water level measurements. In many cases, alternate wells were identified in lieu of wells that were unsuitable for sampling.

Analytical data for monitoring during the first and second quarters of 2008 were obtained from three sources: HGC, Arizona Water Company (AWC), and Naco Sanitary District (NSD). In the first and second quarters of 2008, HGC collected groundwater samples at wells identified in Table 1 of the Work Plan, at potential drinking water supply wells identified by the well inventory investigation, and at wells identified by the well inventory for monthly sulfate analysis for evaluation of potential interim action. AWC provided data for groundwater samples collected from their wells during the first and second quarters 2008 and NSD provided data for groundwater samples collected from their wells during the first quarter of 2008 for inclusion in this report.

Groundwater sampling and analysis methods used by HGC are described in the Quality Assurance Project Plan (QAPP) contained in Appendix F of the Work Plan (HGC, 2008a). Results of groundwater monitoring for Task 2.2 are presented in Section 2.

2. GROUNDWATER MONITORING RESULTS

2.1 Results of Monitoring for Task 2.2

Analytical results and groundwater elevation data for the first and second quarters of 2008 are tabulated in Table 2 and Table 3, respectively. Figures 2 and 3 show the concentrations of dissolved sulfate in the wells sampled in the first and second quarters of 2008, respectively. Figures 4 and 5 show groundwater elevations in the first and second quarters of 2008, respectively. Groundwater elevations were calculated using the depth to water measurements made under static (nonpumping) conditions for all wells shown. Tables 2 and 3 include results for sulfate monitoring at drinking water supply well by the wells identified inventory (HGC, 2008b).

2.2 Quality Assurance/Quality Control Review

Pursuant to Section 6.4 of the QAPP, data verification reports were prepared for quality assurance and quality control purposes. The data verification report for data collected by HGC during the first quarter of 2008 is included in Appendix A. Appendices B and C provide data verification reports for samples collected by HGC during the second quarter of 2008.

Analytical laboratory reports for samples collected by HGC in the first and second quarters of 2008 are provided in portable document format on the compact disc in Appendix D. Copies of groundwater sampling forms for samples collected by HGC are in Appendix E.

As determined by the analytical data verification review, all data for samples collected in the first and second quarters of 2008 by HGC are of acceptable quality for use in the aquifer characterization being conducted pursuant to the Work Plan.

3. DISCUSSION

This data report provides the results of groundwater monitoring conducted in the vicinity of the CTSA for the first and second quarters of 2008. The purpose of the groundwater monitoring was twofold: (1) to delineate the location of the sulfate plume and (2) to characterize the sulfate concentration and groundwater elevation in the regional aquifer.

During the first quarter 2008, groundwater samples were collected from 68 plume and regional area wells and depth to water measurements were collected at 46 wells as presented in Table 1. During the second quarter 2008, groundwater samples were collected from 61 plume area wells and depth to water measurements were collected at 54 wells.

Groundwater samples and water level measurements were not collected from all the wells identified in the Work Plan for a variety of reasons, including owner limitations on access, unsuitable well construction, inability to contact the owner, obstruction in well, or a well no longer existing. The specific reason(s) for not sampling these wells are provided in Table 1. In some cases, alternate wells were identified and sampled as described in Table 1. Overall, groundwater monitoring conducted during the first and second quarters of 2008 is deemed to have met the objectives of identifying the location of the sulfate plume from CTSA and providing water quality and potentiometric data in the vicinity of the CTSA.

3.1 Hydrogeologic Setting

Water quality samples have been collected from wells completed in three principal water-bearing units in the area: basin fill, Morita Formation, and Glance Conglomerate. Figure 1 shows that the Morita Formation and Glance Conglomerate outcrop on the east side of the study area. The Morita Formation consists of red to buff siltstone and sandstone. The Glance Conglomerate is a polymictic conglomerate with a silty to sandy matrix. The Morita Formation and Glance Conglomerate are indurated bedrock. The basin fill unconformably overlies the bedrock units and consists of unconsolidated sand and gravel except in zones of cemented caliche. The bedrock units are believed to be transected by at least two faults; the northeast trending Black Gap fault and the northwest trending Abrigo fault. East of the Black Gap fault the basin fill is largely unsaturated and groundwater occurs in the Morita Formation and Glance Conglomerate. West of the Black Gap fault the basin fill is saturated and comprises a key aquifer overlying the Morita Formation and Glance Conglomerate. The results of monitoring need to be considered in the context of the hydrogeologic setting of the study area to interpret the apparent spatial distribution of sulfate and the patterns of groundwater elevation. Table 4 provides the well completion depth, screen interval, and screened lithology data for study area wells.

3.2 Sulfate Distribution

The results of groundwater monitoring show the lateral and vertical extent of the sulfate plume in the study area as defined by the 250 mg/L sulfate concentration contour. The distribution of sulfate can appear complex in plan maps because the sulfate plume is three

dimensional and plume water can be underlain or overlain by groundwater with lower sulfate concentrations. For this reason, some wells in the apparent footprint of the plume can display low sulfate concentrations relative to nearby wells constructed at higher elevation that are within the plume. The lateral and vertical distributions of sulfate are discussed below.

3.2.1 Lateral Distribution of Sulfate

Figures 2 and 3 are contour maps showing the areal distribution of sulfate in the first and second quarters 2008, respectively. The sulfate concentration contours on Figures 2 and 3 are inferred based on the maximum sulfate concentration at locations where closely spaced wells display different concentrations. As discussed in Section 3.2.2, low concentrations of sulfate occur in shallow and deep wells above and below the plume. Thus, the lateral extent of the plume is not the same at all depths.

Based on the sulfate concentration data the sulfate plume extends to the southwest from the vicinity of the former evaporation pond to the vicinity of Naco and to the south to the vicinity of Bisbee Junction. The groundwater monitoring data indicate that the sulfate plume extends over an area of approximately 2.8 miles by 3.6 miles and is confined primarily to the basin fill and Morita Formation. West of the Black Gap fault the sulfate plume is contained primarily within the basin fill. East of the fault, where the basin fill is largely unsaturated, the sulfate plume is within the Morita Formation and possibly Glance Conglomerate.

3.2.2 Vertical Distribution of Sulfate

Evaluation of the vertical distribution of sulfate is based on sampling data for wells located in close proximity but completed at different elevations in the aquifer or in different aquifer units. Two patterns are observed with respect to the vertical distribution of sulfate. First, some wells completed in the uppermost few tens of feet of the basin fill aquifer have lower concentrations than wells completed at deeper portions of the basin fill. Second, the sulfate plume in certain areas is observed to be underlain by groundwater with lower concentrations of sulfate. Examples of the vertical distribution of sulfate are discussed below.

In the first quarter 2008, sulfate appears to be stratified in the vicinity of wells POOL and TM-14 NELSON screened at different depths in basin fill on the west end of the study area. POOL was completed at a total depth of 313 feet below ground surface (ft bgs) and screened from 213 to 300 ft bgs while TM-14 NELSON was completed at 215 ft bgs and screened from 165 to 215 ft bgs. Thus, the POOL sample represents groundwater approximately 100 feet deeper in the basin fill than the TM-14 NELSON sample. At the time of sampling, TM-14 NELSON represented groundwater from the upper several feet of the basin fill aquifer. Sulfate concentrations in POOL and TM-14 NELSON were 134 mg/L and 32.9 mg/L, respectively, in the first quarter of 2008 (Figure 2). These data indicate that sulfate concentrations were stratified with the higher concentration at greater depths in the basin fill at this location. This pattern of sulfate distribution could not be verified in the second quarter of 2008 because TM-14 NELSON was dry.

Sulfate stratification between the basin fill and the Morita Formation along Purdy Lane near Naco is displayed between wells FRANCO, GARNER 557, and HOBAN screened in basin fill and nearby wells GARNER 635 and TM-19A screened in Morita Formation. Sulfate concentrations in the basin fill wells FRANCO, GARNER 557, and HOBAN were 670 mg/L, 123 mg/L, and 510 mg/L, respectively, in the first quarter of 2008 (Figure 2). Sulfate concentrations in Morita Formation wells GARNER 635 and TM-19A were 37.8 mg/L and 56.1 mg/L, respectively. These data indicate that the underlying Morita Formation exhibits sulfate concentrations approximately an order of magnitude lower than concentrations in the basin fill at that location. A similar relationship was observed in the second quarter of 2008 (Figure 3).

Stratification of sulfate is also present in wells BF-01 and TM-02A west of the former evaporation pond. Well BF-01 is completed to a depth of 400 ft bgs and is screened across the basin fill, Morita Formation, and Glance Conglomerate, although the water levels in the first and second quarters of 2008 indicate that the basin fill is probably unsaturated. BF-01 had sulfate concentrations of 1320 mg/L and 1450 mg/L in the first and second quarters 2008, respectively. Well TM-02A is located approximately 500 feet south of BF-01 and is screened from 825 to 925 ft bgs in the Morita Formation and Glance Conglomerate. TM-02A had sulfate concentrations of 12.3 mg/L and 14.7 mg/L in the first and second quarters 2008, respectively. The sulfate concentrations in the Glance Conglomerate at TM-02A are approximately two orders of magnitude lower than those in the overlying Morita Formation and Glance Conglomerate at that location.

3.3 Groundwater Elevation

Groundwater elevations for the first quarter and second quarter 2008 are shown on Figures 4 and 5, respectively. In the second quarter of 2008 a larger number of water level measurements were collected over a larger area than in the first quarter because of the progress made identifying well owners and gaining access to various properties between the first and second quarters.

In general, groundwater elevations decrease from north to south east of the Black Gap fault in the region between the Bisbee airport and Bisbee Junction, and from east to west across the central portion of the study area west of the Black Gap fault. Comparison of the first quarter 2008 water elevations with those observed in the second quarter (Table 3) indicates no substantive difference in groundwater elevations and only minor differences in the apparent groundwater flow directions indicated by water level data. Thus, the water level measurements were repeatable between the two sampling events.

The water level relationships are relatively complex due to the multiple hydrostratigraphic units monitored and the complicated structural geology of the area. The apparent hydraulic gradient is steeper east of the Black Gap fault where groundwater is in bedrock units of the Morita Formation and Glance Conglomerate than is the hydraulic gradient west of the fault where groundwater is in basin fill. The higher hydraulic gradient is probably due to a lower average hydraulic conductivity in the bedrock compared to basin fill. The apparent groundwater flow direction east of the Black Gap fault is southerly to the vicinity of Bisbee Junction and then westerly. Convergent groundwater flow is suggested by the V-shaped

contours pointed in the upgradient direction in the vicinity of Bisbee Junction. West of the Black Gap fault, the apparent hydraulic gradient is shallower than east of the fault and the apparent groundwater flow direction is westerly. In the vicinity of Naco, the hydraulic gradient appears to steepen and there is a suggestion of convergent groundwater flow beneath Greenbush Draw.

The relationship between water levels east and west of the Black Gap fault is uncertain due to the different apparent hydraulic gradients and groundwater flow directions, the variability of water level data east of the Black Gap fault, and the scarcity of monitoring points between Bisbee Junction and the Black Gap fault. The variability of water levels east of the Black Gap fault is indicated by the large differences in water elevation (sometimes up to several hundred feet) between wells in relatively close proximity to one another. This variability in water elevation is particularly evident in the Bisbee Junction area in the second quarter of 2008 and in the area of the SUNBELT well east of the former evaporation pond in the first and second quarters. The variability of water elevations east of the Black Gap fault indicates that the hydraulic properties of the bedrock are heterogeneous and that certain portions of the bedrock may not be hydraulically connected. The heterogeneity in hydraulic properties in bedrock is probably due to the restriction of groundwater flow to permeable features such as permeable beds, bedding planes, or fracture systems which are not uniformly distributed throughout the area.

Anomalous water elevations are also observed west of the Black Gap fault at the SRC and BURKE wells in the northwest portion of the study area. According to well driller logs,

wells SRC and BURKE are screened in a shale bedrock at depths greater than 600 ft bgs. The water level in SRC and BURKE are anomalously low compared to the levels in wells that appear to be in basin fill and/or Morita Formation one mile to the south. The existing data suggest that the SRC and BURKE wells are within a hydrostratigraphic unit with a poor hydraulic connection to the aquifers to the south.

Although complex, the water level data provide important information on the direction and magnitude of hydraulic gradients which control the direction and movement of the sulfate plume. The results also display the effects of aquifer heterogeneities that need to be accounted for in the site conceptual model. This discussion of water level data is preliminary and will be verified by ongoing monitoring and augmented with data being collected by other Work Plan tasks.

4. REFERENCES

Arizona Department of Environmental Quality. 2007. Mitigation Order on Consent, Docket No. P-121-07, In the Matter of: Phelps Dodge Corporation, Copper Queen Branch, located at 36 West Highway 92, Bisbee, Arizona, ADEQ Identification Number 100531. November 14, 2007.

Hydro Geo Chem, Inc. (HGC). 2008a. Revision 1, Work Plan to Characterize and Mitigate Sulfate with Respect to Drinking Water Supplies in the Vicinity of the Concentrator Tailing Storage Area, Cochise County, Arizona. July 3, 2008.

HGC. 2008b. Well Inventory Report, Task 1 of Aquifer Characterization Plan for Mitigation Order on Consent No. P-121-07, Cochise County, Arizona. July 28, 2008.

TABLES

TABLE 1
Summary of Groundwater Monitoring For First and Second Quarters 2008

Well Name	ADWR 55 Registry No.	Owner	Monitoring Purpose	Casing or Well Depth (feet)	Q1-2008 Monitoring		Q2-2008 Monitoring		Status
					Water Level Measured?	Water Quality Sample Collected?	Water Level Measured?	Water Quality Sample Collected?	
WELLS FOR QUARTERLY MONITORING									
AWC 03	616585	Arizona Water Company	Plume	269	ND	YES	YES	YES	Q1 and Q2 2008 Water quality data provided by Arizona Water Company
AWC 05	590620	Arizona Water Company	Plume	1183	ND	YES	YES	YES	Q1 and Q2 2008 Water quality data provided by Arizona Water Company
BF-01	539783	CQB	Plume	400	YES	YES	YES	YES	Water quality samples collected in March and May 2008
BIMA	577927	Bisbee Municipal Airport	Plume	465	NO	YES	YES	YES	Water quality samples collected in February and May 2008; unable to collect water level Q1 2008 due to obstruction
BULLARD	602134	Bullard	Plume	300	NO	NO	NO	NO	Well not operational, unable to collect water levels due to obstruction
BURKE	212268	Burke	Plume	781	NO	YES	YES	YES	Water quality sample collected in February and April 2008; unable to collect water level Q1 2008 because depth to water greater than 500 feet
COB MW-1	903992	City of Bisbee	Plume	420	YES	YES	YES	YES	Water quality samples collected in February and May 2008
COB MW-2	903984	City of Bisbee	Plume	170	YES	YES	YES	YES	Water quality samples collected in February and May 2008
COB WL	593116	City of Bisbee	Plume	150	YES	YES	YES	YES	Water quality samples collected in February and May 2008
COOPER	623564	Cooper, Teresa	Plume	325	NO	YES	NO	YES	Water quality samples collected in February and May 2008, no access to well casing for water level measurements
COOPER C	637069	Cooper, Charles	Plume	220	YES	YES	YES	YES	Water quality samples collected in March and May 2008
CROWLEY	510298	Crowley	Plume	788	NO	NO	NO	NO	Dry
DODSON	644927	Dodson	Plume	200	NO	YES	YES	YES	Water quality samples collected in February and May 2008; unable to collect water level Q1 08 because sounder diameter too large for access port
GARNER 557	558557	Garner	Plume	300	YES	YES	YES	NO	Water quality sample collected in February 2008; well identified for water level measurements only
GARNER 635 [1]	587635	Garner	Plume	680	YES	YES	YES	YES	Water quality samples collected in February and May 2008
GGOOSE 546	628546	Galloping Goose Properties	Plume	800	NO	NO	NO	NO	Well not operational, unable to obtain water levels due to obstruction
GGOOSE 547	628547	Galloping Goose Properties	Plume	800	NO	NO	YES	YES	Generator power provided to collect water quality sample in May 2008; no access to well casing for water level measurement Q1 2008
GL-03	539782	CQB	Plume	820	NO	YES	YES	YES	Water quality samples collected in March and May 2008, unable to collect water level Q1 2008 because depth to water greater than 500 feet
GREGG	630852	Gregg	Plume	ND	NO	NO	NO	NO	Dry
HULL 584	606854	Hull	Plume	25	NO	NO	NO	NO	Unable to locate well
MILLER 340	641340	Miller	Plume	200	NO	NO	NO	NO	Dry
MILLER 341	641341	Miller	Plume	100	NO	NO	NO	NO	Dry
NWC 02R	562944	Naco Water Company	Plume	312	ND	ND	ND	ND	Naco Water Company has agreed to provide data but was unable to do so by the time of report preparation
NWC 03R	203321	Naco Water Company	Plume	312	ND	ND	ND	ND	Naco Water Company has agreed to provide data but was unable to do so by the time of report preparation
NWC 04 CAP	627685	Naco Water Company	Plume	379	NO	NO	NO	NO	Well Capped
NWC 05	627696	Naco Water Company [2]	Plume	175	ND	ND	ND	ND	No data
OSBORN	643436	Osborn	Plume	150	NO	YES	YES	YES	Water quality samples collected in March and May 2008; unable to collect water level Q1 08 due to obstruction
PARRA	576415	Parra	Plume	355	NO	YES	YES	YES	Water quality samples collected in February and May 2008; unable to collect water level Q1 2008 due to obstruction
ROGERS 803	641803	Rogers, Ernest D	Plume	140	YES	YES	NO	YES	Water quality samples collected in February and May 2008; unable to collect Q2 2008 water levels due to obstruction
TM-02	522573	CQB	Plume	640	NO	NO	NO	NO	Pump intake above water level; unable to collect water levels due to obstruction
TM-02A	522574	CQB	Plume	925	YES	YES	YES	YES	Water quality samples collected in February and May 2008
TM-03	522575	CQB	Plume	200	YES	NO	YES	YES	Pump repairs completed Q2 2008; water quality sample collected in May 2008
TM-06 MILLER	522695	Miller	Plume	200	YES	YES	YES	YES	Water quality samples collected in February and May 2008
TM-07	522576	CQB	Plume	350	NO	YES	NO	YES	Water quality samples collected in March and May 2008, unable to obtain water level measurements due to obstruction
TM-10 USBP	522696	U.S. Border Patrol	Plume	290	NO	NO	NO	NO	Owner declined participation
TM-11 PIONKE	522815	Pionke	Plume	160	NO	NO	NO	NO	Dry
TM-13 MILLER	522698	Miller	Plume	200	NO	NO	NO	NO	Dry

TABLE 1
Summary of Groundwater Monitoring For First and Second Quarters 2008

Well Name	ADWR 55 Registry No.	Owner	Monitoring Purpose	Casing or Well Depth (feet)	Q1-2008 Monitoring		Q2-2008 Monitoring		Status
					Water Level Measured?	Water Quality Sample Collected?	Water Level Measured?	Water Quality Sample Collected?	
TM-16	522578	CQB	Plume	115	YES	YES	YES	YES	Water quality samples collected in February and May 2008
TM-17	522700	CQB	Plume	200	NO	NO	NO	NO	Dry
TM-19	522580	CQB	Plume	700	NO	NO	NO	NO	Dry
TM-19A	522581	CQB	Plume	210	YES	YES	YES	YES	Water quality samples collected in February and May 2008
TM-41	562555	CQB	Plume	210	NO	NO	NO	NO	Dry <4580 ft amsl
TM-42	562554	CQB	Plume	250	YES	YES	YES	YES	Water quality samples collected in February and May 2008
TVI 875	568875	Turquoise Valley, Inc.	Plume	330	NO	YES	NO	YES	Water quality samples collected in February and May 2008, no access to well casing for water level measurements
WEED	544535	Weed	Plume	320	NO	YES	NO	YES	Water quality samples collected in February and May 2008, no access to well casing for water level measurements
WEISKOPF	641802	Weiskopf	Plume	200	YES	YES	YES	YES	Water quality samples collected in February and May 2008
WELLS FOR SEMIANNUAL MONITORING									
COB WL ABND	570012	City of Bisbee	Regional	148	NO	NO	NO	NO	Well Abandoned
CONNOR	516399	Connor	Regional	220	NO	NO	NO	NO	Well Abandoned
EAST	599796	East	Regional	125	YES	YES	YES	YES	Water quality samples collected in February and May 2008
GALLANT	502527	Gallant	Regional	190	YES	YES	NO	NO	Water quality sample collected in February 2008
MILLER 342	641342	Miller	Regional	200	NO	NO	NO	NO	Dry
NSD 02	527587	Naco Sanitary District	Regional	120	NO	YES	NO	ND	Q1 2008 Water quality data provided by Naco Sanitary District
NSD 03	527586	Naco Sanitary District	Regional	100	NO	YES	NO	ND	Q1 2008 Water quality data provided by Naco Sanitary District
NWC 01	627682	Naco Water Company [2]	Regional	215	ND	ND	ND	ND	No data
NWC 06	575700	Naco Water Company	Regional	410	ND	ND	ND	ND	Naco Water Company has agreed to provide data but was unable to do so by the time of report preparation
PALMER 819	578819	Palmer	Regional	220	NO	YES	NO	YES	Water quality samples collected in February and May 2008, no access to well casing for water level measurements
POWER	624535	Power	Regional	100	YES	YES	NO	NO	Water quality sample collected in February 2008
TM-05 MILLER	522694	Miller	Regional	160	NO	NO	NO	NO	Dry
TM-08 SWAN	522817	Swan	Regional	817	NO	YES	NO	YES	Water quality samples collected in February and May 2008, unable to collect water level measurements because depth to water greater than 500 feet
TM-12 MILLER	522697	Miller	Regional	175	NO	NO	NO	NO	Dry
TM-14 NELSON	522816	Nelson	Regional	215	YES	YES	NO	NO	Water quality sample collected in February 2008; well dry Q2 2008
TM-15 MILLER	522699	Miller	Regional	325	YES	YES	YES	YES	Water quality samples collected in February and May 2008
TM-43	564729	CQB	Regional	830	YES	YES	NO	NO	Water quality sample collected in March 2008
TM-43A	564726	CQB	Regional	215	YES	YES	NO	NO	Water quality sample collected in March 2008
TM-43B	565004	CQB	Regional	215	YES	YES	NO	NO	Water quality sample collected in March 2008
TM-45	564728	CQB	Regional	520	NO	NO	NO	NO	Dry
WALKER	200393	Walker	Regional	120	YES	YES	NO	NO	Water quality sample collected in February 2008
ADDITIONAL WELLS SAMPLED FOR Q1-08 AND Q2-08 MONITORING THAT WERE NOT IDENTIFIED IN THE WORK PLAN									
ANDERSON	613396	Anderson	Well Inventory	236	YES	YES	YES	YES	Water quality samples collected in February and May 2008
AWC 02	616586	Arizona Water Company	Plume	330	ND	YES	YES	YES	Q1 and Q2 2008 Water quality data provided by Arizona Water Company
AWC 04	616584	Arizona Water Company	Plume	250	ND	YES	YES	YES	Q1 and Q2 2008 Water quality data provided by Arizona Water Company
BANKS 986	647986	Banks	Well Inventory	435	NO	YES	NO	YES	Water quality samples collected in February and May 2008; unable to collect water level measurements due to obstruction
BANKS 987	647987	Banks	Well Inventory	339	YES	NO	YES	YES	Well identified for water level measurements only
BARTON 010	085010	Barton	Plume	300	NO	NO	YES	NO	Well not operational; identified Q2 2008 for water level measurements only
BARTON 919	644919	Barton	Plume	130	NO	NO	YES	NO	Well not operational; identified in Q2 2008 for water level measurements only

TABLE 1
Summary of Groundwater Monitoring For First and Second Quarters 2008

Well Name	ADWR 55 Registry No.	Owner	Monitoring Purpose	Casing or Well Depth (feet)	Q1-2008 Monitoring		Q2-2008 Monitoring		Status
					Water Level Measured?	Water Quality Sample Collected?	Water Level Measured?	Water Quality Sample Collected?	
BLOMMER	633472	Blommer	Well Inventory	380	NO	YES	NO	YES	Water quality samples collected in February and May 2008; unable to collect water level measurements due to obstruction
CAMPBELL	215509	Campbell	Well Inventory	350	YES	YES	YES	NO	Water quality sample collected in February 2008; Well identified for water level measurements only
CHAMBERS	629807	Chambers	Well Inventory	245	NO	YES	NO	YES	Water quality samples collected in February and May 2008; no access to well casing for water level measurements
COB MW-3	906823	City of Bisbee	Plume	269	YES	YES	YES	YES	Water quality samples collected in February and May 2008
DOUGLASS 791	592791	Douglass	Well Inventory	200	YES	NO	YES	NO	Well not operational; identified for water level measurements only
DOUGLASS 792	529792	Douglass	Well Inventory	200	YES	NO	YES	NO	Well not operational; identified for water level measurements only
ENGLUND	565260	Englund	Well Inventory	320	YES	YES	YES	YES	Water quality samples collected in February and May 2008
EPPELE 641	805641	Eppele	Well Inventory	265	YES	YES	YES	YES	Water quality samples collected in February and May 2008
FRANCO	500101	Franco	Well Inventory	200	NO	YES	NO	YES	Water quality samples collected in February and May 2008; unable to collect water level measurements due to obstruction
FULTZ	212447	Fultz	Well Inventory	300	NO	YES	NO	YES	Water quality samples collected in February and May 2008; unable to collect water levels because sounder diameter too large for access port
GOAR RANCH	610695	Goar	Well Inventory	250	YES	NO	YES	NO	Well identified for water level measurement only
HOBAN	805290	Hoban	Well Inventory	316	YES	YES	YES	YES	Water quality samples collected in February and May 2008
HOWARD	NR	Howard	Well Inventory	200	YES	YES	YES	YES	Water quality samples collected in February and May 2008
KEEFER	209744	Keefer	Well Inventory	245	YES	YES	YES	YES	Water quality samples collected in February and May 2008
MCCONNELL 265	539265	McConnell	Well Inventory	216	YES	YES	YES	YES	Water quality samples collected in February and May 2008
METZLER	35-71891	Metzler	Well Inventory	351	YES	YES	YES	YES	Water quality samples collected in February and May 2008
MINOR 317	063317	Minor	Well Inventory	155	YES	NO	NO	NO	Water level collected in February 2008 when property managed by real estate company; new owner declined participation
MOORE	538847	Moore	Well Inventory	220	NO	YES	NO	YES	Water quality samples collected in February and May 2008; unable to collect water levels because sounder diameter too large for access port
NOTEMAN	212483	Noteman	Well Inventory	400	NO	YES	YES	YES	Water quality samples collected in February and May 2008; no access to well casing Q1 2008 for water level measurement
NWC 04	627685	Naco Water Company	Well Inventory	379	ND	ND	ND	ND	Naco Water Company has agreed to provide data but was unable to do so by the time of report preparation
PANAGAKOS	35-76413	Panagakos	Well Inventory	200	-	-	NO	YES	Well identified in Q2 2008; water quality sample collected in April 2008; no access to well casing for water level measurements
PIONKE	613395	Pionke	Well Inventory	300	NO	YES	NO	YES	Water quality samples collected in February and May 2008; no access to well casing for water level measurements
POOL	509518	Pool	Well Inventory	313	YES	YES	YES	YES	Water quality samples collected in February and May 2008
RAMIREZ	216425	Ramirez	Well Inventory	300	NO	YES	NO	YES	Water quality samples collected in February and May 2008; no access to well casing for water level measurements
RAY	803772	Ray	Well Inventory	100	YES	YES	YES	YES	Water quality samples collected in February and May 2008
ROGERS E	216018	Rogers, Ernest M	Well Inventory	290	NO	YES	NO	YES	Water quality samples collected in February and May 2008; unable to collect water level measurements due to obstruction
RUIZ	531770	Ruiz	Well Inventory	312	YES	YES	YES	YES	Water quality samples collected in February and May 2008
SCHWARTZ	210865	Schwartz	Well Inventory	305	YES	YES	YES	YES	Water quality samples collected in February and May 2008
SRC	211345	Specialty Restaurants Corporation, Inc.	Regional	965	NO	NO	YES	YES	Well uncapped Q2 2008; water quality sample collected in April 2008
STEPHENS	808560	Stephens	Well Inventory	NR	-	-	YES	NO	Well identified Q2 2008 for water level measurement only
SUNBELT	201531	Sunbelt Marketing, Inc.	Plume	380	YES	NO	YES	NO	Well not operational, identified for water level measurements only
SWAN	NR	Swan	Well Inventory	NR	YES	YES	YES	YES	Water quality samples collected in February and May 2008
TVI 236	802236	Turquoise Valley, Inc.	Plume	222	NO	YES	NO	YES	Water quality sample collected in February 2008, unable to collect water level measurement Q2 2008 because pump was running
TVI 713	567713	Turquoise Valley, Inc.	Well Inventory	200	NO	NO	YES	NO	Well identified Q2 2008 for water level measurements only
ZANDER	205126	Zander	Well Inventory	280	YES	YES	YES	YES	Water quality samples collected in February and May 2008

TABLE 2
Analytical Results for First and Second Quarter 2008 Grounwater Monitoring

Well Name	ADWR 55 Registry No.	Sample Date	Field pH (SU)	Field SC (µS/cm)	Field Temp (deg C)	Sulfate, dissolved	Chloride, dissolved	Fluoride, dissolved	Nitrate as N, dissolved	Nitrite as N, dissolved	Nitrate/Nitrite as N, dissolved	Calcium, dissolved	Magnesium, dissolved	Potassium, dissolved	Sodium, dissolved	Total Alkalinity	Bicarbonate as CaCO3	Carbonate as CaCO3	Hydroxide as CaCO3	Residue, Filterable (TDS) @ 180ºC	TDS (calculated)	TDS Ratio (measured/ calculated)	Sum of Anions (meq/L)	Sum of Cations (meq/L)	Cation-Anion Balance (%)
WELLS SAMPLED FOR QUARTERLY MONITORING																									
AWC 03	616585	01/07/08	-	-	-	41	14	-	2.09	-	-	-	-	-	-	-	-	-	-	-	-	-	-	-	-
		03/03/08	-	-	-	38	14	-	2.12	-	-	-	-	-	-	-	-	-	-	-	-	-	-	-	-
		05/05/08	-	-	-	37.3	12.2	-	2.20	-	-	-	-	-	-	-	-	-	-	-	-	-	-	-	-
AWC 05	590620	02/04/08	-	-	-	13	15	-	1.80	-	-	-	-	-	-	-	-	-	-	-	-	-	-	-	-
		04/07/08	-	-	-	14	14	-	1.94	-	-	-	-	-	-	-	-	-	-	-	-	-	-	-	-
		06/02/08	-	-	-	14.3	15.6	-	1.86	-	-	-	-	-	-	-	-	-	-	-	-	-	-	-	-
BF 01	539783	03/04/08	6.46	2745	21.9	1320	30.4	<0.1	0.92	<0.01	0.92	621.0	100.0	4.5	60.2	610	610	<2	<2	2850	2510	1.14	40.8	42.0	1.4
		05/23/08	6.41	2698	18.3	1450	-	-	-	-	-	-	-	-	-	-	-	-	-	-	-	-	-	-	-
BIMA	577927	02/06/08	6.69	1335	22.2	210	105.0	0.1	6.80	<0.01	6.80	224.0	48.4	12.4	65.9	510	510	<2	<2	980	1000	0.98	18.0	18.4	1.1
		04/25/08 [1]	6.37	1521	23.1	190	-	-	-	-	-	-	-	-	-	-	-	-	-	-	-	-	-	-	-
		05/13/08	6.58	1489	22.7	195	-	-	-	-	-	-	-	-	-	-	-	-	-	-	-	-	-	-	-
BURKE	212268	02/07/08	7.17	411	23.0	29.5	31.8	0.3	1.83	<0.01	1.83	62.3	22.8	2.8	26.0	212	212	<2	<2	360	311	1.16	5.9	6.2	2.5
		04/22/08	7.13	423	27.0	26	11	0.2	2.9	<0.01	2.9	52.1	22.0	2.3	16.9	191.0	191.0	<2	<2	260	-	-	-	-	-
COB MW-1	903992	02/22/08	6.93	1401	21.2	720	19.8	0.3	2.33	<0.01	2.33	257.0	64.5	7.7	56.5	217	206	11	<2	1360	1270	1.07	20.2	20.8	1.5
		05/20/08	6.88	2050	22.0	980	-	-	-	-	-	-	-	-	-	-	-	-	-	-	-	-	-	-	-
COB MW-2	903984	02/22/08	7.28	417	20.2	41	19.4	0.3	6.49	<0.01	6.49	66.4	9.0	2.1	25.5	168	156	12	<2	340	298	1.14	5.2	5.2	0.0
		05/20/08	7.32	490	21.2	40.5	-	-	-	-	-	-	-	-	-	-	-	-	-	-	-	-	-	-	-
COB WL	593116	02/22/08	6.99	919	20.6	90	106.0	0.3	3.91	<0.01	3.91	128.0	34.3	7.2	47.8	280	269	11	<2	650	603	1.08	10.8	11.5	3.1
		05/20/08	7.30	1053	21.9	98	-	-	-	-	-	-	-	-	-	-	-	-	-	-	-	-	-	-	-
COOPER	623564	02/14/08	7.02	1892	20.8	33	17.5	0.3	2.82	<0.01	2.82	47.9	13.8	2.2	25.3	163	154	9	<2	270	254	1.06	4.6	4.7	1.1
		05/14/08	8.08	419	22.1	34.2	-	-	-	-	-	-	-	-	-	-	-	-	-	-	-	-	-	-	-
COOPER C	637069	03/20/08	6.93	2081	21.3	990	49.0	<0.1	3.09	0.01	3.10	393.0	59.8	6.0	45.0	229	229	<2	<2	1810	1690	1.07	27.0	26.7	0.6
		05/05/08	6.78	2139	22.4	990	-	-	-	-	-	-	-	-	-	-	-	-	-	-	-	-	-	-	-
DODSON	644927	02/20/08	7.61	857	17.3	54	129.0	0.3	10.70	<0.01	10.70	111.0	37.5	12.3	41.2	266	252	14	<2	590	598	0.99	10.8	10.8	0.0
		05/12/08	7.11	1118	21.1	34.2	-	-	-	-	-	-	-	-	-	-	-	-	-	-	-	-	-	-	-
GARNER 557	558557	02/21/08	6.70	822	20.9	123	14.3	0.2	1.70	<0.01	1.70	62.2	10.2	2.5	58.1	184	171	13	<2	420	394	1.07	6.7	6.5	-1.5
GARNER 635	587635	02/04/08	7.61	479	22.7	37.8	13.7	0.2	1.68	0.01	1.69	39.2	8.2	2.8	65.0	182	182	<2	<2	290	284	1.02	4.9	5.5	5.8
		05/05/08	7.26	468	24.9	35.8	-	-	-	-	-	-	-	-	-	-	-	-	-	-	-	-	-	-	-
GGOOSE 547	628547	05/21/08	7.08	856	22.7	199	37.1	0.1	7.14	<0.01	7.14	113.0	32.9	5.5	25.6	194	194	<2	<2	600	561	1.07	9.6	9.6	0.0
GL-03	539782	03/04/08	7.43	417	25.7	20.3	20.3	<0.1	0.75	0.02	0.77	46.7	22.8	2.6	18.7	192	192	<2	<2	260	250	1.04	4.8	5.1	3.0
		05/22/08	7.06	647	25.3	43.3	-	-	-	-	-	-	-	-	-	-	-	-	-	-	-	-	-	-	-
OSBORN	643436	02/25/08	7.35	508	22.4	16.4	18.2	0.3	3.76	<0.01	3.76	84.4	15.4	4.3	25.2	275	246	29	<2	370	357	1.04	6.6	6.7	0.8
		05/13/08	7.22	576	22.2	17.2	-	-	-	-	-	-	-	-	-	-	-	-	-	-	-	-	-	-	-
PARRA	576415	02/11/08	7.08	1067	21.8	360	33.4	0.1	4.17	<0.01	< 0.04	178.0	50.4	4.4	31.6	177	177	<2	<2	880	783	1.12	12.3	14.5	8.2
		05/15/08	7.10	1200	21.8	405	-	-	-	-	-	-	-	-	-	-	-	-	-	-	-	-	-	-	-
ROGERS 803	641803	02/07/08	7.52	455	19.8	138	-	-	-	-	-	-	-	-	-	-	-	-	-	-	-	-	-	-	-
		03/20/08 [1]	7.45	601	18.6	125	13.2	0.2	4.69	0.02	4.71	94.0	11.7	3.0	26.6	148	148	<2	<2	410	383	1.07	6.3	6.9	4.5
		04/21/08 [1]	7.32	552	21.4	128	-	-	-	-	-	-	-	-	-	-	-	-	-	-	-	-	-	-	-
		05/08/08	7.14	622	21.2	141	-	-	-	-	-	-	-	-	-	-	-	-	-	-	-	-	-	-	-
TM-02A	522574	03/04/08	8.67	302	22.6	12.3	8.6	0.3	<0.02	0.02	0.02	12.6	5.8	2.2	58.0	155	146	9	<2	190	196	0.97	3.6	3.7	1.4
		05/23/08	7.75	321	22.9	14.7	-	-	-	-	-	-	-	-	-	-	-	-	-	-	-	-	-	-	-
TM-03	522575	05/20/08	7.51	778	22.2	110	-	-	-	-	-	-	-	-	-	-	-	-	-	-	-	-	-	-	-
TM-06 MILLER	522695	02/27/08	7.44	457	19.6	13.9	7.1	0.3	0.96	<0.01	0.96	42.2	19.0	1.7	54.3	218	218	<2	<2	310	274	1.13	4.9	6.1	10.9
		05/20/08	7.50	506	20.7	32.7	-	-	-	-	-	-	-	-	-	-	-	-	-	-	-	-	-	-	-
TM-07	522576	03/06/08	7.54	726	20.8	22.5	9.0	0.2	3.04	<0.01	3.04	49	15.8	2.0	22.6	142	133	9	<2	220	223	0.10	3.7	4.7	11.9
		05/22/08	6.96	385	20.1	22.9	-	-	-	-	-	-	-	-	-	-	-	-	-	-	-	-	-	-	-
TM-16	522578	03/05/08	7.17	1351	20.6	497	28.9	<0.1	6.80	<0.01	6.90	225	51.7	13.4	30.7	205	205	<2	<2	1030	1000	1.03	15.8	17.2	4.2
		05/22/08	7.05	1304	20.5	522	-	-	-	-	-	-	-	-	-	-	-	-	-	-	-	-	-	-	-
TM-19A	522581	03/06/08	8.02	240	22.2	56.1	15.4	0.1	0.26	<0.01	0.26	37.9	11.6	3.0	57.7	138	119	19	<2	280	273	1.03	4.3	5.4	11.3
		05/22/08	7.36	501	24.0	64.5	-	-	-	-	-	-	-	-	-	-	-	-	-	-	-	-	-	-	-
TM-42	562554	03/05/08	7.10	1342	20.8	482	27.0	0.2	6.55	<0.01	6.55	185	55.8	10.4	37.9	186	186	<2	<2	980	939	1.04	15.1	15.8	2.3
		05/22/08	7.05	1270	21.4	483	-	-	-	-	-	-	-	-	-	-	-	-	-	-	-	-	-	-	-
TVI 875	568875	02/21/08	7.28	739	21.1	244	20.1	0.2	2.99	<0.01	2.99	120.0	16.1	2.9	41.1	172	161	11	<2	630	565	1.12	9.3	9.2	-0.5
		05/07/08	7.09	833	21.2	250	-	-	-	-	-	-	-	-	-	-	-	-	-	-	-	-	-	-	-
WEED	544535	02/14/08	7.74	323	21.7	11.1	9.0	-	1.72	<0.02	1.72	35.6	14.5	2.2	30.0	168	162	5	<2	230	212	1.08	3.9	4.3	4.9
		05/15/08	7.22	365	22.7	12.6	-	-	-	-	-	-	-	-	-	-	-	-	-	-	-	-	-	-	-
WEISKOPF	641802	02/15/08	7.48	1072	20.0	500	33.1	0.2	4.74	<0.01	4.74	218	31.4	4.3	35.7	177	177	<2	<2	1010	950	1.06	15.3	15.2	-0.3
		05/07/08	7.10	1251	21.8	483	-	-	-	-	-	-	-	-	-	-	-	-	-	-	-	-	-	-	-

Well Name	ADWR 55 Registry No.	Sample Date	Field pH (SU)	Field SC (µS/cm)	Field Temp (deg C)	Sulfate, dissolved	Chloride, dissolved	Fluoride, dissolved	Nitrate as N, dissolved	Nitrite as N, dissolved	Nitrate/Nitrite as N, dissolved	Calcium, dissolved	Magnesium, dissolved	Potassium, dissolved	Sodium, dissolved	Total Alkalinity	Bicarbonate as CaCO3	Carbonate as CaCO3	Hydroxide as CaCO3	Residue, Filterable (TDS) @ 180ºC	TDS (calculated)	TDS Ratio (measured/ calculated)	Sum of Anions (meq/L)	Sum of Cations (meq/L)	Cation-Anion Balance (%)
WELLS SAMPLED FOR SEMIANNUAL MONITORING																									
EAST	599796	02/08/08	7.45	423	19.9	10.6	31.2	0.4	6.3	<0.01	6.3	59.9	24.3	2.5	31.6	227	227	<2	<2	320	325	0.98	6.1	6.4	2.4
		05/14/08	7.31	595	20.9	14.8	-	-	-	-	-	-	-	-	-	-	-	-	-	-	-	-	-	-	-
GALLANT	502527	02/11/08	7.46	604	20.2	17.9	12.7	0.2	3.0	<0.01	3.04	106.0	15.9	4.3	25.6	344	344	<2	<2	400	402	1.0	7.8	7.8	0.0
NSD 02	527587	02/05/08	ND	ND	ND	43	52.5	0.201	<1.0	<0.01	<1.0	-	-	-	-	-	-	-	-	388	-	-	-	-	-
NSD 03	527586	02/05/08	ND	ND	ND	70.7	14.1	0.186	3.2	<0.01	3.2	-	-	-	-	-	-	-	-	396	-	-	-	-	-
PALMER 819	578819	02/14/08	7.91	435	17.5	15.9	11.3	0.4	2.13	<0.01	2.13	31.9	27.1	5.4	50.1	251	235	15	< 2	300	308	1.0	5.8	6.1	2.5
		05/13/08	7.92	508	22.9	16.6	-	-	-	-	-	-	-	-	-	-	-	-	-	-	-	-	-	-	-
POWER	624535	02/12/08	7.11	428	18.9	16	6.1	0.1	7.00	<0.01	7.00	95	7.6	3.8	7.4	242	242	<2	< 2	310	312	0.99	5.8	5.8	0.0
TM-08 SWAN	522817	02/13/08	7.63	511	25.2	12.6	32.1	0.3	5.3	<0.01	5.3	43.4	21.4	4.9	35.5	204	204	<2	< 2	310	296	1.1	5.6	5.6	0.0
		05/14/08	7.44	480	24.4	12.6	-	-	-	-	-	-	-	-	-	-	-	-	-	-	-	-	-	-	-
TM-14 NELSON	522816	02/08/08	7.64	319	21.6	32.9	12.5	0.3	1.82	<0.01	1.82	56.1	10.0	2.8	23.6	166	166	<2	<2	250	246	1.02	4.5	4.7	2.2
TM-15 MILLER	522699	02/27/08	7.66	344	21.9	14	7.1	0.4	1.56	<0.01	1.56	32.9	18.0	2.0	32.4	183	181	2	<2	220	224	0.98	4.2	4.6	4.5
		05/23/08	7.54	371	22.1	14.4	-	-	-	-	-	-	-	-	-	-	-	-	-	-	-	-	-	-	-
TM-43	564729	03/03/08	6.17	2788	19.9	1420	31.0	<0.2	0.99	<0.01	0.99	570	181.0	4.5	42.1	713	713	<2	<2	3000	2680	1.12	45.0	45.0	0.3
TM-43A	564726	03/03/08	8.57	341	21.0	2.1	7.7	0.3	0.04	<0.01	0.04	10.1	5.7	2.2	79.4	217	197	20	<2	250	246	1.02	4.6	4.5	-1.1
TM-43B	565004	03/03/08	6.79	514	20.6	0.7	5.0	<0.1	0.05	0.01	0.06	54.6	23.8	2.9	47.9	338	338	<2	<2	350	338	1.04	6.9	6.8	-0.7
WALKER	200393	02/13/08	7.05	650	20.2	20	4.0	0.2	2.26	<0.01	2.26	117	14.4	3.6	14.3	355	355	<2	<2	440	396	1.11	7.8	7.7	-0.6
ADDITIONAL WELLS SAMPLED THAT WERE NOT IDENTIFIED IN WORKPLAN																									
ANDERSON	613396	03/20/08	7.25	1176	21.1	431	-	-	-	-	-	-	-	-	-	-	-	-	-	-	-	-	-	-	-
		05/05/08	7.03	1231	21.8	452	-	-	-	-	-	-	-	-	-	-	-	-	-	-	-	-	-	-	-
AWC 02	616586	01/07/08	-	-	-	14	14	-	2.04	-	-	-	-	-	-	-	-	-	-	-	-	-	-	-	-
		03/03/08	-	-	-	16	16	-	2.41	-	-	-	-	-	-	-	-	-	-	-	-	-	-	-	-
		05/05/08	-	-	-	13.3	15.9	-	2.22	-	-	-	-	-	-	-	-	-	-	-	-	-	-	-	-
AWC 04	616584	02/04/08	-	-	-	18	40	-	2.26	-	-	-	-	-	-	-	-	-	-	-	-	-	-	-	-
		04/07/08	-	-	-	18	45	-	2.28	-	-	-	-	-	-	-	-	-	-	-	-	-	-	-	-
		06/02/08	-	-	-	14.3	48	-	2.18	-	-	-	-	-	-	-	-	-	-	-	-	-	-	-	-
BANKS 986	647986	02/27/08	7.53	980	21.8	44	-	-	-	-	-	-	-	-	-	-	-	-	-	-	-	-	-	-	-
		05/12/08	7.40	1021	22.1	65.2	-	-	-	-	-	-	-	-	-	-	-	-	-	-	-	-	-	-	-
BLOMMER	633472	02/05/08	7.43	714	20.2	206	-	-	-	-	-	-	-	-	-	-	-	-	-	-	-	-	-	-	-
		04/21/08 [1]	7.06	753	21.9	201	-	-	-	-	-	-	-	-	-	-	-	-	-	-	-	-	-	-	-
		05/15/08	7.16	845	22.2	211	-	-	-	-	-	-	-	-	-	-	-	-	-	-	-	-	-	-	-
CAMPBELL	215509	02/05/08	7.87	823	18.3	211	-	-	-	-	-	-	-	-	-	-	-	-	-	-	-	-	-	-	-
CHAMBERS	629807	03/06/08	7.73	408	17.8	7.7	-	-	-	-	-	-	-	-	-	-	-	-	-	-	-	-	-	-	-
		05/05/08	7.15	421	22.1	6	-	-	-	-	-	-	-	-	-	-	-	-	-	-	-	-	-	-	-
COB MW-3	906823	02/28/08	7.39	416	21.0	57.8	16.2	0.2	2.0	<0.01	2.0	62.2	8.9	2.2	25.5	159	159	<2	<2	300	277	1.1	5.0	5.0	0.0
		05/20/08	7.56	473	22.3	35.8	-	-	-	-	-	-	-	-	-	-	-	-	-	-	-	-	-	-	-
ENGLUND	565260	02/12/08	6.88	1470	21.6	520	-	-	-	-	-	-	-	-	-	-	-	-	-	-	-	-	-	-	-
		05/29/08	7.01	1459	22.0	520	-	-	-	-	-	-	-	-	-	-	-	-	-	-	-	-	-	-	-
EPPELE 641	805641	03/11/08	7.98	646	21.4	21.7	-	-	-	-	-	-	-	-	-	-	-	-	-	-	-	-	-	-	-
		05/12/08	7.21	667	21.7	24.7	-	-	-	-	-	-	-	-	-	-	-	-	-	-	-	-	-	-	-
FRANCO	500101	02/06/08	7.47	1301	19.6	670	-	-	-	-	-	-	-	-	-	-	-	-	-	-	-	-	-	-	-
		05/05/08	6.93	1557	23.1	680	-	-	-	-	-	-	-	-	-	-	-	-	-	-	-	-	-	-	-
FULTZ	212447	02/27/08	6.76	1827	21.1	152	-	-	-	-	-	-	-	-	-	-	-	-	-	-	-	-	-	-	-
		04/21/08 [1]	6.74	1739	22	137	-	-	-	-	-	-	-	-	-	-	-	-	-	-	-	-	-	-	-
		05/14/08	6.88	1532	22.3	131	-	-	-	-	-	-	-	-	-	-	-	-	-	-	-	-	-	-	-
HOBAN	805290	02/27/08	6.93	1359	22.1	510	-	-	-	-	-	-	-	-	-	-	-	-	-	-	-	-	-	-	-
		05/07/08	6.88	1532	22.3	670	-	-	-	-	-	-	-	-	-	-	-	-	-	-	-	-	-	-	-
HOWARD	NR	03/04/08	7.06	1280	20.4	571	-	-	-	-	-	-	-	-	-	-	-	-	-	-	-	-	-	-	-
		05/08/08	6.95	1494	21.0	673	-	-	-	-	-	-	-	-	-	-	-	-	-	-	-	-	-	-	-
KEEFER	209744	02/06/08	7.70	378	19.0	6.8	-	-	-	-	-	-	-	-	-	-	-	-	-	-	-	-	-	-	-
		05/06/08	7.19	512	20.3	9	-	-	-	-	-	-	-	-	-	-	-	-	-	-	-	-	-	-	-
MCCONNELL 265	539265	02/20/08	7.21	1435	21.1	720	-	-	-	-	-	-	-	-	-	-	-	-	-	-	-	-	-	-	-
		05/06/08	6.77	1668	21.6	737	-	-	-	-	-	-	-	-	-	-	-	-	-	-	-	-	-	-	-
METZLER	35-71891	03/05/08	7.27	1055	21.6	317	-	-	-	-	-	-	-	-	-	-	-	-	-	-	-	-	-	-	-
		05/15/08	7.12	1051	22.8	329	-	-	-	-	-	-	-	-	-	-	-	-	-	-	-	-	-	-	-
MOORE	538847	02/20/08	7.69	362	22.2	7.1	-	-	-	-	-	-	-	-	-	-	-	-	-	-	-	-	-	-	-
		05/08/08	7.09	432	22.4	7.5	-	-	-	-	-	-	-	-	-	-	-	-	-	-	-	-	-	-	-
NOTEMAN	212483	02/05/08	6.70	1317	19.9	310	-	-	-	-	-	-	-	-	-	-	-	-	-	-	-	-	-	-	-
		05/13/08	6.67	1445	23.0	272	-	-	-	-	-	-	-	-	-	-	-	-	-	-	-	-	-	-	-

TABLE 2
Analytical Results for First and Second Quarter 2008 Grounwater Monitoring

Well Name	ADWR 55 Registry No.	Sample Date	Field pH (SU)	Field SC (µS/cm)	Field Temp (deg C)	Sulfate, dissolved	Chloride, dissolved	Fluoride, dissolved	Nitrate as N, dissolved	Nitrite as N, dissolved	Nitrate/Nitrite as N, dissolved	Calcium, dissolved	Magnesium, dissolved	Potassium, dissolved	Sodium, dissolved	Total Alkalinity	Bicarbonate as CaCO3	Carbonate as CaCO3	Hydroxide as CaCO3	Residue, Filterable (TDS) @ 180ºC	TDS (calculated)	TDS Ratio (measured/ calculated)	Sum of Anions (meq/L)	Sum of Cations (meq/L)	Cation-Anion Balance (%)
PANAGAKOS	35-76413	04/21/08	6.80	1228	20.5	410	-	-	-	-	-	-	-	-	-	-	-	-	-	-	-	-	-	-	-
PIONKE	613395	02/06/08	7.53	910	19.9	394	-	-	-	-	-	-	-	-	-	-	-	-	-	-	-	-	-	-	-
		05/07/08	7.08	1100	21.4	391	-	-	-	-	-	-	-	-	-	-	-	-	-	-	-	-	-	-	-
POOL	509518	02/20/08	7.95	497	20.9	134	-	-	-	-	-	-	-	-	-	-	-	-	-	-	-	-	-	-	-
		05/19/08	7.40	585	22.2	122	-	-	-	-	-	-	-	-	-	-	-	-	-	-	-	-	-	-	-
RAMIREZ	216425	02/04/08	7.47	408	21.7	7.6	-	-	-	-	-	-	-	-	-	-	-	-	-	-	-	-	-	-	-
		05/06/08	7.19	405	22.7	8.3	-	-	-	-	-	-	-	-	-	-	-	-	-	-	-	-	-	-	-
RAY	803772	02/15/08	7.30	1540	19.1	159	-	-	-	-	-	-	-	-	-	-	-	-	-	-	-	-	-	-	-
		04/21/08 [1]	6.92	1418	21.3	125	-	-	-	-	-	-	-	-	-	-	-	-	-	-	-	-	-	-	-
		05/13/08	7.05	448	20.9	123	-	-	-	-	-	-	-	-	-	-	-	-	-	-	-	-	-	-	-
ROGERS E	216018	02/04/08	7.40	435	21.0	4.6	-	-	-	-	-	-	-	-	-	-	-	-	-	-	-	-	-	-	-
		05/07/08	7.18	415	22.2	5.9	-	-	-	-	-	-	-	-	-	-	-	-	-	-	-	-	-	-	-
RUIZ	531770	02/05/08	7.73	445	18.2	263	-	-	-	-	-	-	-	-	-	-	-	-	-	-	-	-	-	-	-
		05/15/08	7.23	965	25.9	265	-	-	-	-	-	-	-	-	-	-	-	-	-	-	-	-	-	-	-
SCHWARTZ	210865	02/08/08	7.52	506	21.5	158	-	-	-	-	-	-	-	-	-	-	-	-	-	-	-	-	-	-	-
		04/21/08 [1]	7.23	563	21.7	122	-	-	-	-	-	-	-	-	-	-	-	-	-	-	-	-	-	-	-
		05/19/08	7.38	629	22.4	130	-	-	-	-	-	-	-	-	-	-	-	-	-	-	-	-	-	-	-
SRC	211345	04/23/08	7.57	380	25.8	19.0	10.0	0.2	3.61	<0.01	3.61	25.8	16.3	2.1	48.2	174	174	<2	<2	230	-	-	-	-	-
SWAN	NR	02/13/08	7.28	467	20.7	24.1	-	-	-	-	-	-	-	-	-	-	-	-	-	-	-	-	-	-	-
		05/14/08	7.24	479	21.2	23.7	-	-	-	-	-	-	-	-	-	-	-	-	-	-	-	-	-	-	-
TVI 236	802236	03/20/08	7.48	488	20.0	31.3	26.0	0.1	3.90	0.03	3.93	70.5	9.3	1.9	25.6	178	178	<2	<2	310	289	1.07	5.2	5.4	1.9
		05/07/08	7.13	494	20.4	32.6	-	-	-	-	-	-	-	-	-	-	-	-	-	-	-	-	-	-	-
ZANDER	205126	02/04/08	7.24	392	19.7	5.7	-	-	-	-	-	-	-	-	-	-	-	-	-	-	-	-	-	-	-
		05/06/08	7.26	404	21.2	6.3	-	-	-	-	-	-	-	-	-	-	-	-	-	-	-	-	-	-	-

All units are in milligrams per liter (mg/l) unless otherwise noted
deg C = degrees Celsius
meq/l = milliequivalent per liter
NR = No Record
- = Not Analyzed
ND = No Data
SC = Specific Conductance
SU = Standard Units
TDS = Total Dissolved Solids
µS/cm = microsiemens per centimeter
35-70000 = ADWR 35 Database
[1] Verified drinking water supply well, sample collected for sulfate trend analysis for interim action evaluation

TABLE 3
Groundwater Elevation Data for First and Second Quarter 2008

Well Name	ADWR 55 Registry No.	UTM North	UTM East	Date	Measuring Point Elevation [1] (ft amsl)	Depth To Water (feet)	Groundwater Elevation (ft amsl)
ANDERSON	613396	3468816.065	601134.729	03/20/08	4580.34	145.46	4434.88
				05/05/08	4580.34	145.84	4434.50
AWC 02	616586	3468565.912	598890.636	4/8/2008 [2]	4541	116.00	4425.00
AWC 03	616585	3468659.579	599016.359	4/8/2008 [2]	4531	112.00	4419.00
AWC 04	616584	3468695.167	598999.705	4/8/2008 [2]	4531	108.00	4423.00
AWC 05	590620	3468526.313	599277.560	4/8/2008 [2]	4548	284.00	4264.00
BARTON 010	085010	3469047.469	606201.084	05/12/08	4688.95	227.50	4461.45
BARTON 919	644919	3469076.689	606243.850	05/12/08	4692.36	113.71	4578.65
BANKS 987	647987	3469206.175	606981.921	02/27/08	4648.18	208.00	4440.18
				05/12/08	4648.18	216.30	4431.88
BF-01	539783	3472151.593	604169.077	03/04/08	4835.23	348.99	4486.24
				05/23/08	4835.23	348.80	4486.43
BIMA	577927	3471852.804	606001.245	05/13/08	4802.05	367.31	4434.74
BURKE	212268	3473029.816	602230.087	04/22/08	4856.30	606.55	4249.75
CAMPBELL	215509	3469320.340	606420.836	02/05/08	4694.29	180.60	4513.69
				05/13/08	4694.29	181.80	4512.49
COB MW-1	903992	3469889.889	603153.259	02/22/08	4683.26	232.47	4450.79
				05/20/08	4683.26	233.12	4450.14
COB MW-2	903984	3468114.836	600973.257	02/22/08	4566.21	122.85	4443.36
				05/20/08	4566.21	123.00	4443.21
COB MW-3	906823	3468726.000	599169.225	02/28/08	4538.63	120.84	4417.79
				05/20/08	4538.63	125.00	4413.63
COB WL	593116	3472502.012	606357.506	02/22/08	4832.06	56.50	4775.56
				05/20/08	4832.06	57.50	4774.56
COOPER C	637069	3468913.011	601349.987	03/04/08	4595.06	155.08	4439.98
				05/05/08	4595.06	155.34	4439.72
DODSON	644927	3469063.772	605594.560	05/12/08	4686.34	81.38	4604.96
DOUGLASS 791	592791	3470222.677	607632.993	02/13/08	4703.27	22.11	4681.16
				05/13/08	4703.27	24.60	4678.67
DOUGLASS 792	592792	3469829.115	607607.541	02/13/08	4681.73	87.76	4593.97
				05/13/08	4681.73	87.21	4594.52
EAST	599796	3468712.215	607076.365	02/08/08	4626.01	50.20	4575.81
				05/14/08	4626.01	52.45	4573.56
ENGLUND	565260	3471341.335	602551.286	02/12/08	4733.72	289.47	4444.25
				05/29/08	4733.72	288.53	4445.19

TABLE 3
Groundwater Elevation Data for First and Second Quarter 2008

Well Name	ADWR 55 Registry No.	UTM North	UTM East	Date	Measuring Point Elevation [1] (ft amsl)	Depth To Water (feet)	Groundwater Elevation (ft amsl)
EPPELE 641	805641	3469229.942	607165.354	03/11/08	4642.86	29.52	4613.34
				05/12/08	4642.86	30.64	4612.22
GALLANT	502527	3468524.363	607769.640	02/11/08	4599.58	28.32	4571.26
GARNER 557	558557	3468962.415	602659.240	02/21/08	4626.44	191.05	4435.39
				05/05/08	4626.44	191.28	4435.16
GARNER 635	587635	3468967.902	602665.352	02/04/08	4628.29	193.20	4435.09
				05/05/08	4628.29	195.90	4432.39
GGOOSE 547	628547	3469820.260	606256.657	05/21/08	4717.11	220.91	4496.20
GL-03	539782	3472738.941	608379.424	05/22/08	4840.37	660.15	4180.22
GOAR RANCH	610695	3468892.471	602454.751	02/21/08	4631.13	183.90	4447.23
				05/05/08	4631.13	188.11	4443.02
HOBAN	805290	3468880.329	601705.848	02/27/08	4597.21	163.05	4434.16
				05/07/08	4597.21	163.28	4433.93
HOWARD	NR	3468768.622	601281.936	03/04/08	4589.70	150.10	4439.60
				05/08/08	4589.70	150.70	4439.00
KEEFER	209744	3468119.015	599879.175	02/06/08	4572.03	134.67	4437.36
				05/06/08	4572.03	135.28	4436.75
MCCONNELL 265	539265	3468840.139	601463.094	02/20/08	4600.70	156.15	4444.55
				05/06/08	4600.70	156.40	4444.30
METZLER	35-71891	3471381.176	602091.308	03/05/08	4728.53	288.30	4440.23
				05/15/08	4728.53	286.53	4442.00
MINOR 317	633317	3468568.043	601172.150	02/12/08	4578.86	135.30	4443.56
NOTEMAN	212483	3471576.400	606053.800	05/13/08	4800.68	339.77	4460.91
OSBORN	643436	3470270.548	607031.823	05/13/08	4711.95	68.65	4643.30
PARRA	576415	3471263.549	602170.716	05/15/08	4727.21	279.78	4447.43
POOL	509518	3470013.823	599683.603	02/20/08	4639.09	204.22	4434.87
				05/19/08	4639.09	204.72	4434.37
POWER	624535	3472738.941	608379.424	02/12/08	4840.37	42.30	4798.07
RAY	803772	3469195.147	607083.422	02/15/08	4647.91	40.85	4607.06
				05/13/08	4647.91	43.82	4604.09
ROGERS 803	641803	3468417.386	600977.690	02/07/08	4579.02	129.85	4449.17
RUIZ	531770	3471424.219	602857.357	02/05/08	4735.18	293.29	4441.89

TABLE 3
Groundwater Elevation Data for First and Second Quarter 2008

Well Name	ADWR 55 Registry No.	UTM North	UTM East	Date	Measuring Point Elevation [1] (ft amsl)	Depth To Water (feet)	Groundwater Elevation (ft amsl)
				05/15/08	4735.18	293.57	4441.61
SCHWARTZ	210865	3468268.057	600811.529	02/08/08	4551.58	121.80	4429.78
				05/19/08	4551.58	123.49	4428.09
SRC	211345	3472505.400	599723.300	04/23/08	4807.37	541.10	4266.27
STEPHENS	808560	3469072.799	606981.766	05/13/08	4651.22	44.94	4606.28
SUNBELT	201531	3471735.149	605998.250	02/06/08	4806.52	352.10	4454.42
				05/15/08	4806.52	358.97	4447.55
SWAN	NR	3470648.298	607378.547	02/13/08	4716.59	26.50	4690.09
				05/14/08	4716.59	30.69	4685.90
TM-02A	522574	3472008.794	604152.059	03/04/08	4808.43	346.62	4461.81
				05/23/08	4808.43	346.16	4462.27
TM-03	522575	3473711.046	606366.130	03/12/08	4897.85	127.14	4770.71
				05/20/08	4897.85	127.40	4770.45
TM-06 MILLER	522695	3468376.658	606055.975	02/26/08	4707.88	158.78	4549.10
				05/20/08	4707.88	158.76	4549.12
TM-14 NELSON	522816	3470111.613	599624.302	02/08/08	4643.48	211.79	4431.69
TM-15 MILLER	522699	3471427.504	599617.331	02/27/08	4729.26	294.90	4434.36
TM-16	522578	3469842.199	605588.075	03/05/08	4717.71	81.00	4636.71
				05/22/08	4717.71	81.24	4636.47
TM-19A	522581	3469197.426	602458.710	03/06/08	4645.87	199.85	4446.02
				05/22/08	4645.87	199.50	4446.37
TM-42	562554	3469104.903	603698.271	03/05/08	4666.67	211.04	4455.63
				05/22/08	4666.67	210.98	4455.69
TM-43	564729	3474670.811	605365.062	03/03/08	4971.44	149.05	4822.39
TM-43A	564726	3474661.168	605358.451	03/03/08	4969.95	133.71	4836.24
TM-43B	565004	3474379.892	605814.018	03/03/08	4922.18	64.00	4858.18
TVI 236	802236	3467978.431	600552.215	05/07/08	4561.98	123.30	4438.68
TVI 713	567713	3468412.946	600729.095	05/07/08	4567.22	127.10	4440.12
WALKER	200393	3468577.472	607564.689	02/13/08	4601.55	25.20	4576.35
WEISKOPF	641802	3468658.855	601154.951	02/15/08	4586.89	143.31	4443.58
				05/07/08	4586.89	143.90	4442.99
ZANDER	205126	3467998.486	599678.880	02/04/08	4580.94	144.85	4436.09
				05/06/08	4580.94	145.33	4435.61

[1] Survey Source: Hydro Geo Chem, Inc.; measuring point = top of well casing

[2] Based on digital elevation model (DEM) AWC, Responces to City of Bisbee's Aquifer Protection Permit P-100983 and AZPDES Permit No. AZ0025275 (2006)

ft amsl = feet above mean sea level

UTM = Universal Transverse Mercator Zone 12 Band R

TABLE 4
Well Completion Depth, Screen Interval, and Screened Lithology

Well Name	ADWR 55 Registry No.	Top of Casing Elevation (ft amsl)	Total Depth (ft bgs)	Screen Interval (ft bgs)	Screened Formation Lithology	Depth to Morita Formation (ft bgs)	Depth to Glance Conglomerate (ft bgs)	Comments
ANDERSON	613396	4580.34	236	ND	QTbf	NA	NA	No Log
AWC 02	616585	4541 [1]	330	100-215	QTbf	NA	NA	Geologic Log
AWC 03	616585	4538 [1]	269	83-269	QTbf	NA	NA	Geologic Log
AWC 04	590620	4531 [1]	250	ND	QTbf	NA	NA	Geologic Log
AWC 05	590620	4548 [1]	1183	163-603 623-1163	Km / Volcanics	400	No Glance	Geologic Log
BANKS 986	647986	ND	445	ND	Km [3]	31	NA	No Log
BANKS 987	647987	4648.18	339	ND	Km [3]	ND	NA	No Log
BARTON 010	085010	4688.95	300	180-300	Km [3, 4]	ND	NA	Geologic Log
BARTON 919	644919	4692.36	130	ND	QTbf [3]	NA	NA	Geologic Log
BF-01	539783	4835.23	400	325-385	QTbf / Km / Kg	350	380	Geologic Log
BIMA	577927	4802.05	465	345-465	Km [3, 4]	ND	ND	Red Rock, Red Shale
BLOMMER	633472	4735.61	380	ND	Km [2]	245	NA	No Log
BULLARD	602134	4730 [3]	300	215-300	QTbf	NA	NA	No Log
BURKE	212268	4856.30	781	661-781	Km	150	NA	Red shale
CAMPBELL	215509	4694.29	350	20-350	Km [2, 3]	ND	NA	No Log
CHAMBERS	629807	ND	245	ND	QTbf	NA	NA	No Log
COB MW-1	903992	4883.26	420	350-410	QTbf	NA	NA	Geologic Log
COB MW-2	903984	4566.21	170	92-152	QTbf	NA	NA	Geologic Log
COB MW-3	906823	4538.63	269	83-269	QTbf	NA	NA	Geologic Log
COB WL	593116	4832.06	150	90-150	Kg [3, 4]	No Morita	36	Geologic Log
COOPER	623564	ND	325	ND	QTbf	NA	NA	No Log
COOPER C	637069	4595.06	220	ND	QTbf	NA	NA	No Log
DODSON	644927	4686.34	200	ND	Km	ND	NA	No Log
DOUGLASS 791	592791	4703.27	200	0-200	Kg [3, 4]	No Morita	4	Conglomerate
DOUGLASS 792	529792	4681.73	200	0-200	Kg [3, 4]	No Morita	4	Conglomerate
EAST	599796	4626.01	125	85-125	Km [3]	20	NA	Geologic Log
ENGLUND	565260	4733.72	320	260-320	Km [2]	ND	NA	Conglomerate
EPPELE 641	805641	4642.86	265	ND	Km [3]	ND	NA	Geologic Log
FRANCO	500101	4620.51 [3]	200	180-200	QTbf	NA	NA	Geologic Log
FULTZ	212447	ND	300	200-300	Km [3, 4]	10	NA	Sand, Volcanic
GALLANT	502527	4599.58	190	40-60 80-140	Km [3, 4]	5	NA	Brown and Red Sandstone
GARNER 557	558557	4626.44	300	180-300	QTbf	NA	NA	Geologic Log
GARNER 635	587635	4628.29	680	580-660	Km	540	NA	Geologic Log
GGOOSE 546	628546	4700.51 [3]	800	ND	Km [2]	ND	ND	No Log
GGOOSE 547	628547	4717.11	800	ND	Km [2]	ND	ND	No Log
GL-03	539782	4924.31	820	780-820	Kg [4]	No Morita	175	Geologic Log
GOAR RANCH	610695	4631.13	250	ND	QTbf	NA	NA	No Log
HOBAN	805290	4597.21	316	ND	QTbf	NA	NA	No Log
HOWARD	NR	4589.7	200	ND	QTbf	NA	NA	No ADWR Record
KEEFER	209744	4572.03	245	185-245	QTbf	NA	NA	Geologic Log
MCCONNELL 265	539265	4600.7	216	174-216	QTbf	NA	NA	Geologic Log
METZLER	35-71891	4728.53	351	245-345	Km [2]	ND	NA	No Log
MINOR 317	063317	4578.86	155	ND	QTbf	NA	NA	No Log
MOORE	538847	ND	220	180-220	QTbf	NA	NA	Geologic Log
NOTEMAN	212483	4800.68	400	0-400	Km [2]	ND	ND	No Log
NSD 02	527587	4527 [5]	120	75-115	QTbf	NA	NA	Geologic Log
NSD 03	527586	4515 [5]	100	55-95	QTbf	NA	NA	Geologic Log
NWC 01	627682	ND	215	ND	QTbf	NA	NA	Geologic Log
NWC 02R	562944	4590 [1]	312	212-312	QTbf	NA	NA	Geologic Log
NWC 03R	203321	ND	312	252-312	QTbf	NA	NA	Geologic Log
NWC 04	627685	4685 [1]	379	322-462	Km	NA	NA	Geologic Log
NWC 05	627696	4687.71 [1]	175	ND	QTbf	NA	NA	Geologic Log
NWC 06	575700	ND	410	180-340	QTbf	NA	NA	Geologic Log
OSBORN	643436	4711.95	150	122-258	Kg	150	NA	Geologic Log
PALMER 819	578819	ND	220	122-258	Km [3, 4]	80	NA	Geologic Log
PANAGAKOS	35-76413	ND	200	141-200	Km [3, 4]	NA	NA	Geologic Log
PARRA	576415	4727.21	355	255-355	Km [2]	ND	NA	Gravel, Rock, Sand, Clay
PIONKE	613395	ND	300	ND	QTbf	NA	NA	No Log
POOL	509518	4639.09	313	213-300	QTbf	NA	NA	Geologic Log
POWER	624535	4840.37	100	60-99	Kg [3]	ND	ND	No Log
RAMIREZ	216425	ND	300	250-300	QTbf	NA	NA	No Log
RAY	803772	4647.91	100	ND	Km [3]	ND	NA	No Log
ROGERS 803	641803	4579.02	140	230-290	QTbf [2]	NA	NA	No Log
ROGERS E	216018	ND	290	240-285	QTbf [2]	NA	NA	Brown Rock
RUIZ	531770	4735.18	312	252-312	QTbf / Km	265	NA	Redish Brown Sedimentary
SCHWARTZ	210865	4551.58	305	260-305	QTbf	NA	NA	Geologic Log
SRC	211345	4810.12	965	845-965	Km [2]	500	NA	Red Shale
STEPHENS	808560	4651.22	NR	ND	Km [2]	ND	ND	No ADWR Record
SUNBELT	201531	4806.52	380	300-380	Km / Kg [2]	2	320	Red Clay and Conglomerate
SWAN	NR	4716.59	150	38-110	Kg [2]	ND	ND	No ADWR Record
TM-02A	522574	4808.43	925	825-925	Kg [3]	345	680	Geologic Log
TM-03	522575	4897.85	200	150-200	Kg	NA	32	Geologic Log
TM-05 MILLER	522694	4598.06 [3]	160	120-160	QTbf [4, 5]	NA	NA	Geologic Log
TM-06 MILLER	522695	4707.88	200	150-200	Km [4, 5]	15	NA	Geologic Log
TM-07	522576	4768.93 [3]	350	259-349	Km [4, 5]	195	NA	Geologic Log
TM-08 SWAN	522817	4725.44	817	757-817	Kg [3]	No Morita	60	Geologic Log
TM-11 PIONKE	522815	4573.1 [3]	160	99-159	QTbf [4, 5]	NA	NA	Geologic Log
TM-12 MILLER	522697	4589.44 [3]	175	121-171	QTbf [4, 5]	NA	NA	Geologic Log
TM-13 MILLER	522698	4617.29 [3]	200	140-200	QTbf [4, 5]	NA	NA	Geologic Log
TM-14 NELSON	522816	4643.48	215	165-215	QTbf [4, 5]	NA	NA	Geologic Log
TM-15 MILLER	522699	4729.26	325	260-320	Km [4, 5]	220	NA	Geologic Log
TM-16	522578	4717.71	115	65-115	Km [3, 4, 5]	40	NA	Geologic Log
TM-19A	522581	4645.87	210	585-695	Km [3, 4]	535	NA	Geologic Log
TM-41	562555	4774.58	210	145-200	Km [4]	95	NA	Geologic Log
TM-42	562554	4666.67	250	180-240	Km [4]	65	NA	Geologic Log
TM-43	564729	4971.44	830	720-800	Km [4]	170	NA	Geologic Log
TM-43A	564726	4969.95	215	130-190	QTbf / Km [4]	150	NA	Geologic Log
TM-43B	565004	4922.18	215	150-190	Km [4]	80	NA	Geologic Log
TVI 236	802236	4561.98	222	ND	QTbf	NA	NA	No Log
TVI 713	567713	4567.22	200	80-144	QTbf [2]	NA	NA	Geologic Log
TVI 875	568875	ND	330	166-320	QTbf	NA	NA	Geologic Log
WALKER	200393	4601.55	120	80-100	Km [3, 4]	18	NA	Geologic Log
WEED	544535	4675 [3]	320	280-320	Km / Kg	270	317	Geologic Log
WEISKOPF	641802	4586.89	200	ND	QTbf [2]	NA	NA	No Log
ZANDER	205126	4580.94	280	220-260	QTbf	NA	NA	Geologic Log

ADWR = Arizona Department of Water Resources
ft amsl = feet above mean sea level
ft bgs = feet below ground surface
QTbf = Quaternary-Tertiary basin fill
Km = Cretaceous Morita Formation
Kg = Cretaceous Glance Conglomerate
ND = No Data
NA = Not Applicable
NR = No Record
35-70000 = ADWR 35 Database

[1] Based on USGS topographic map
[2] Formation estimated based on well completion depth and lithology of nearby wells
[3] Based on Well Depth and Geology Map, Hayes and Landis (1964)
[4] Based on Well Drillers Report to ADWR (1994)
[5] Based on Geologic Log in Phelps Dodge, Aquifer Protection Permit Application, Cochise County, Arizona. (1990)

FIGURES

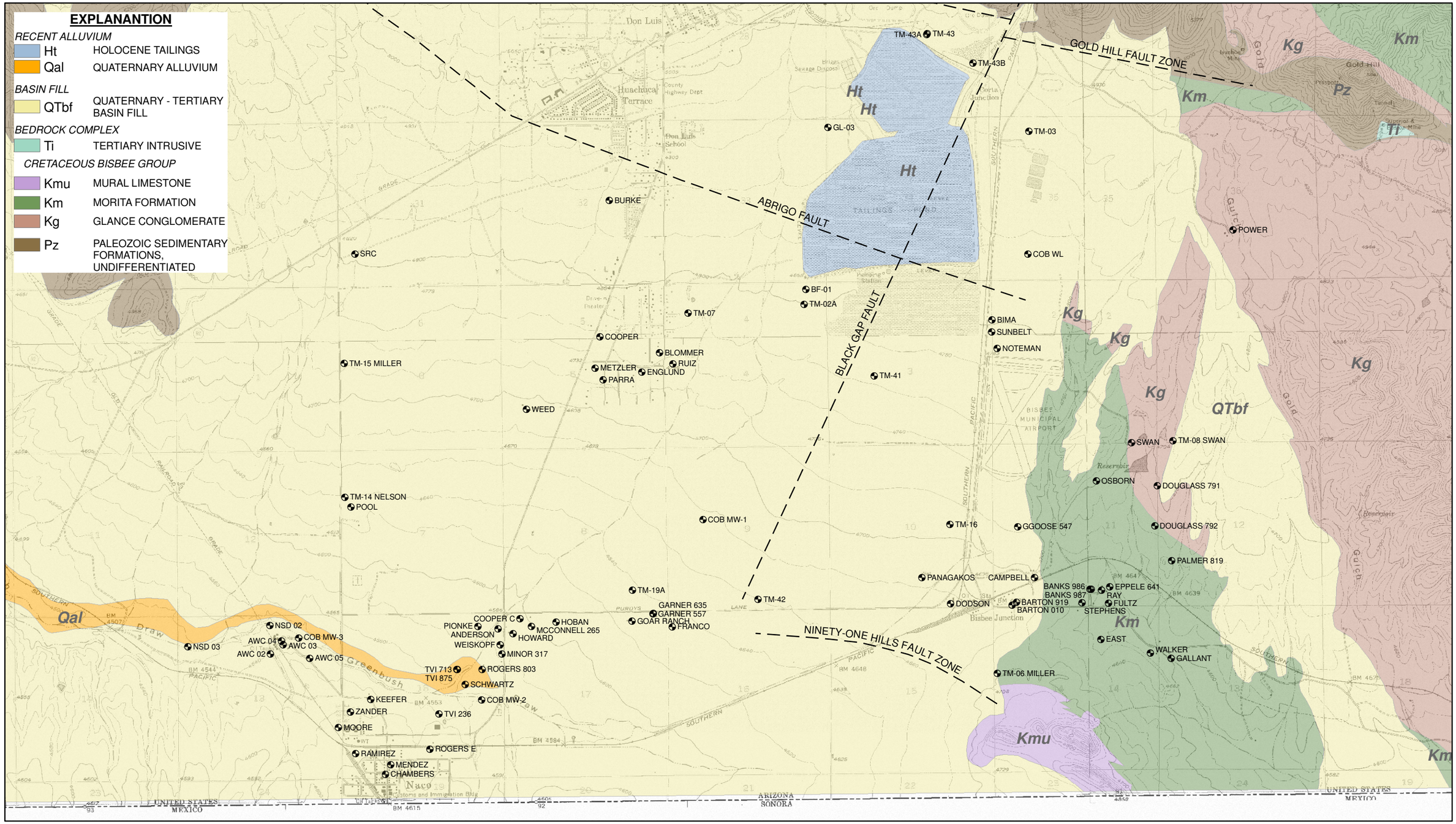

Legend

- Well Location and Identification
- Faults

PROJECTION:
UTM Zone 12N NAD83

1 inch equals 3,000 feet

0 1000 2000 3000

N

HYDRO GEO CHEM, INC.

GENERALIZED GEOLOGY AND WELL LOCATIONS

Approved	Date	Author	Date	File Name	Figure
DRS	07/15/08	RAM	07/15/08	8720071G	1

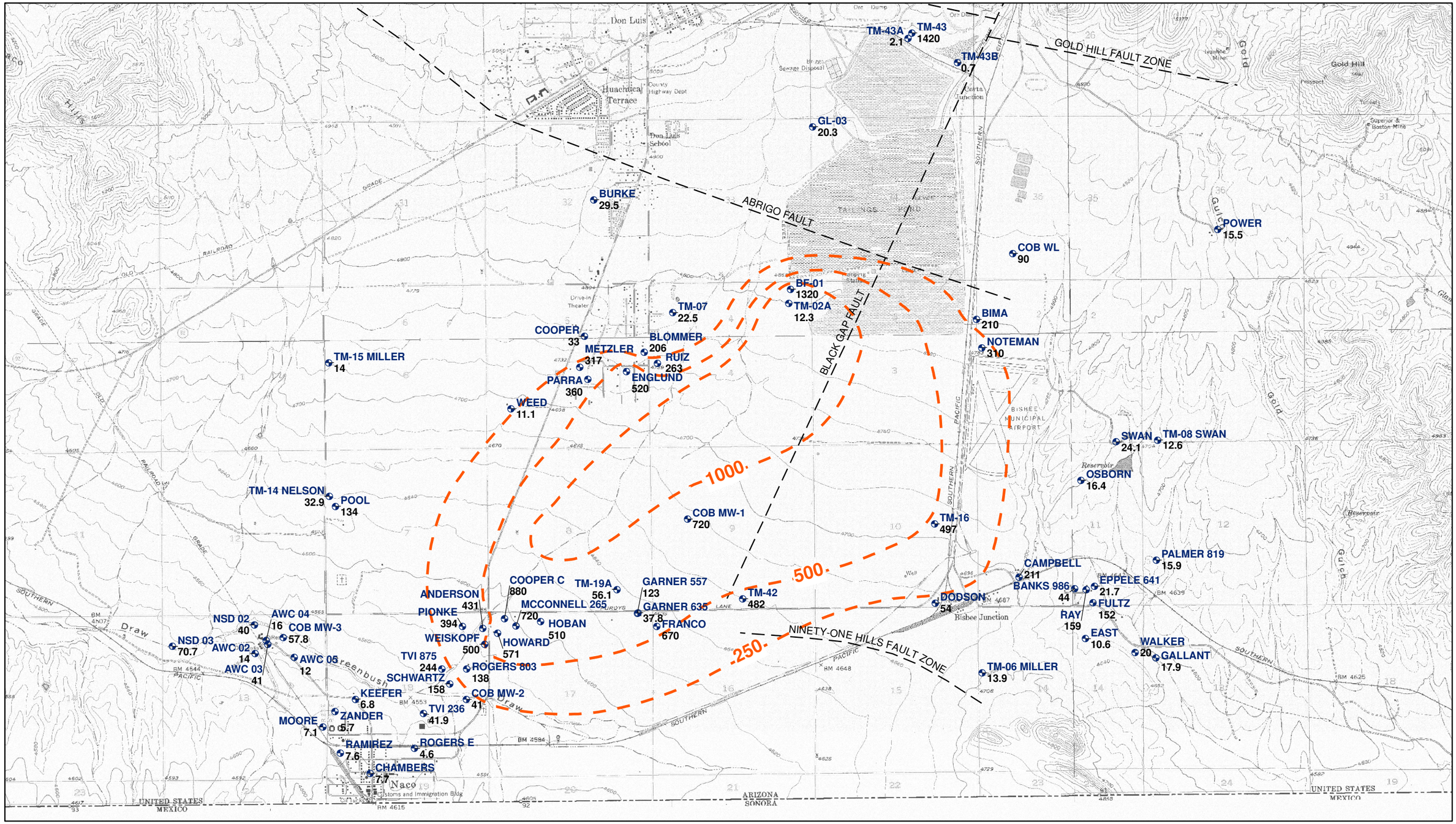

Legend

TM-19A — Well ID

56.1 — Sulfate Concentration (mg/L)

250 — Sulfate Isoline (mg/L)

Faults

1 inch equals 3,000 feet

0 1000 2000 3000

PROJECTION:
UTM Zone 12N NAD83

N

HYDRO GEO CHEM, INC.

SULFATE CONCENTRATIONS FOR FIRST QUARTER 2008

Approved	Date	Author	Date	File Name	Figure
DRS	07/28/08	RAM	07/28/08	8720075G	2

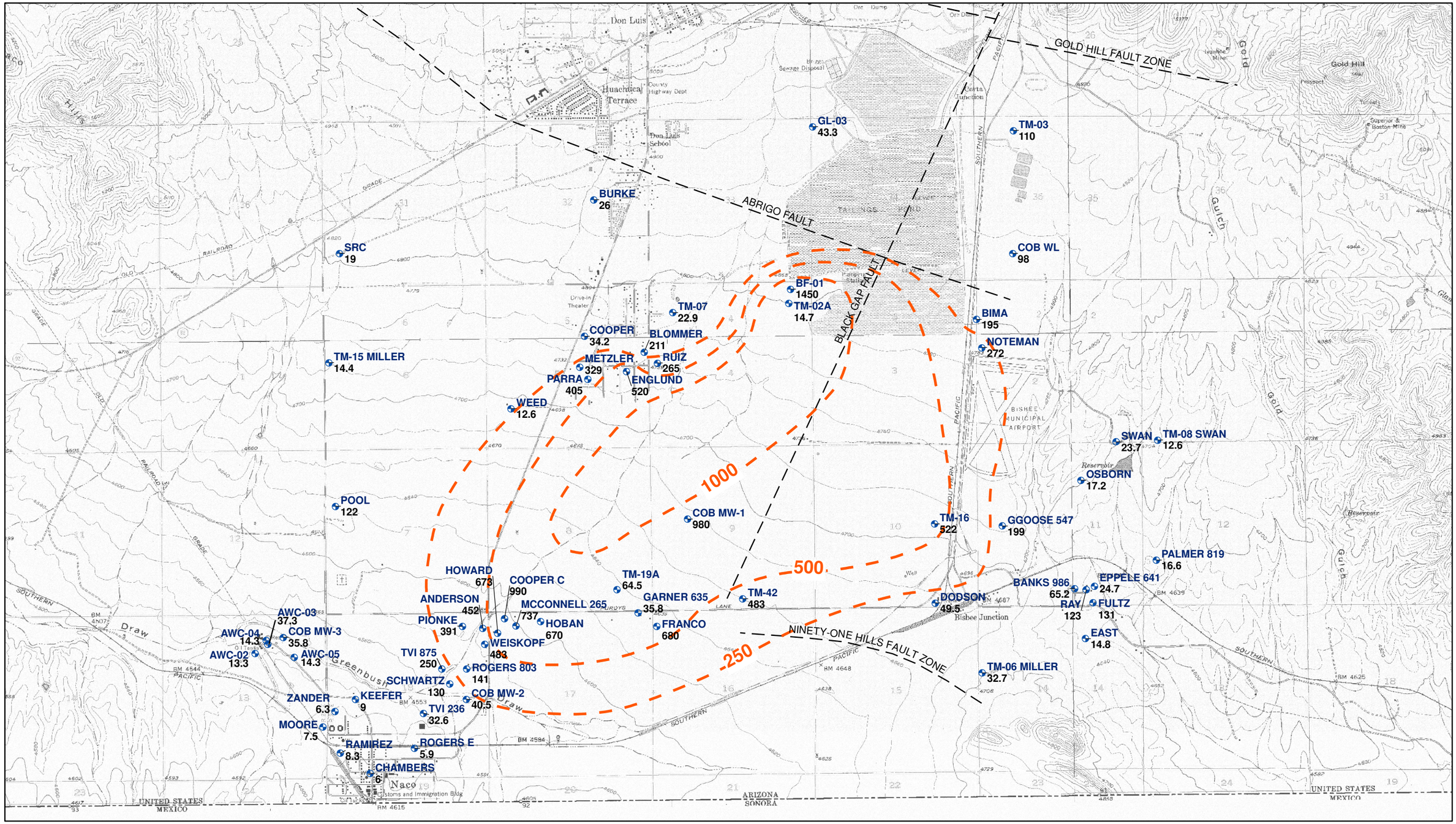

Legend

TM-19A — Well ID

56.1 — Sulfate Concentration (mg/L)

250 — Sulfate Isoline (mg/L)

— — — Faults

1 inch equals 3,000 feet

0 1000 2000 3000

PROJECTION:
UTM Zone 12N NAD83

N

HYDRO GEO CHEM, INC.

SULFATE CONCENTRATIONS FOR SECOND QUARTER 2008

Approved	Date	Author	Date	File Name	Figure
DRS	07/28/08	RAM	07/28/08	8720081G	3

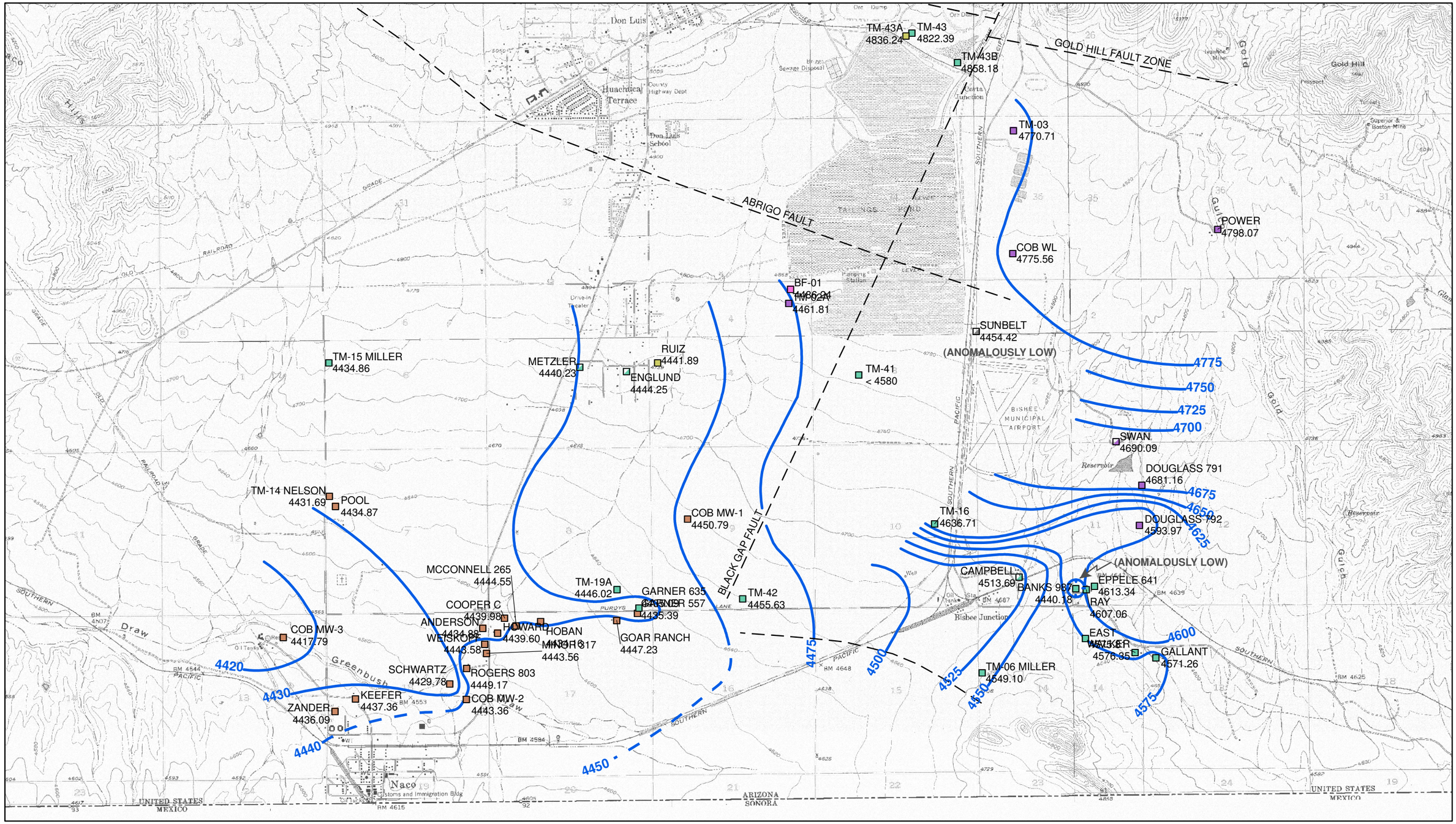

Legend

- ZANDER 4436.09 Groundwater Elevation (ft amsl)
- Faults
- Groundwater Contours

Screened Formation
- Basin Fill
- Morita Formation
- Glance Conglomerate
- Morita Formation- Estimated
- Glance Conglomerate-Estimated
- Basin Fill and Morita Formation
- Basin Fill, Morita Formation and Glance Conglomerate
- Morita Formation and Glance Conglomerate- Estimated

1 inch equals 3,000 feet

0 1000 2000 3000

PROJECTION: UTM Zone 12N NAD83

N

HYDRO GEO CHEM, INC.

GROUNDWATER ELEVATIONS FOR FIRST QUARTER 2008

Approved	Date	Author	Date	File Name	Figure
DRS	07/15/08	RAM	07/15/08	8720077G	4

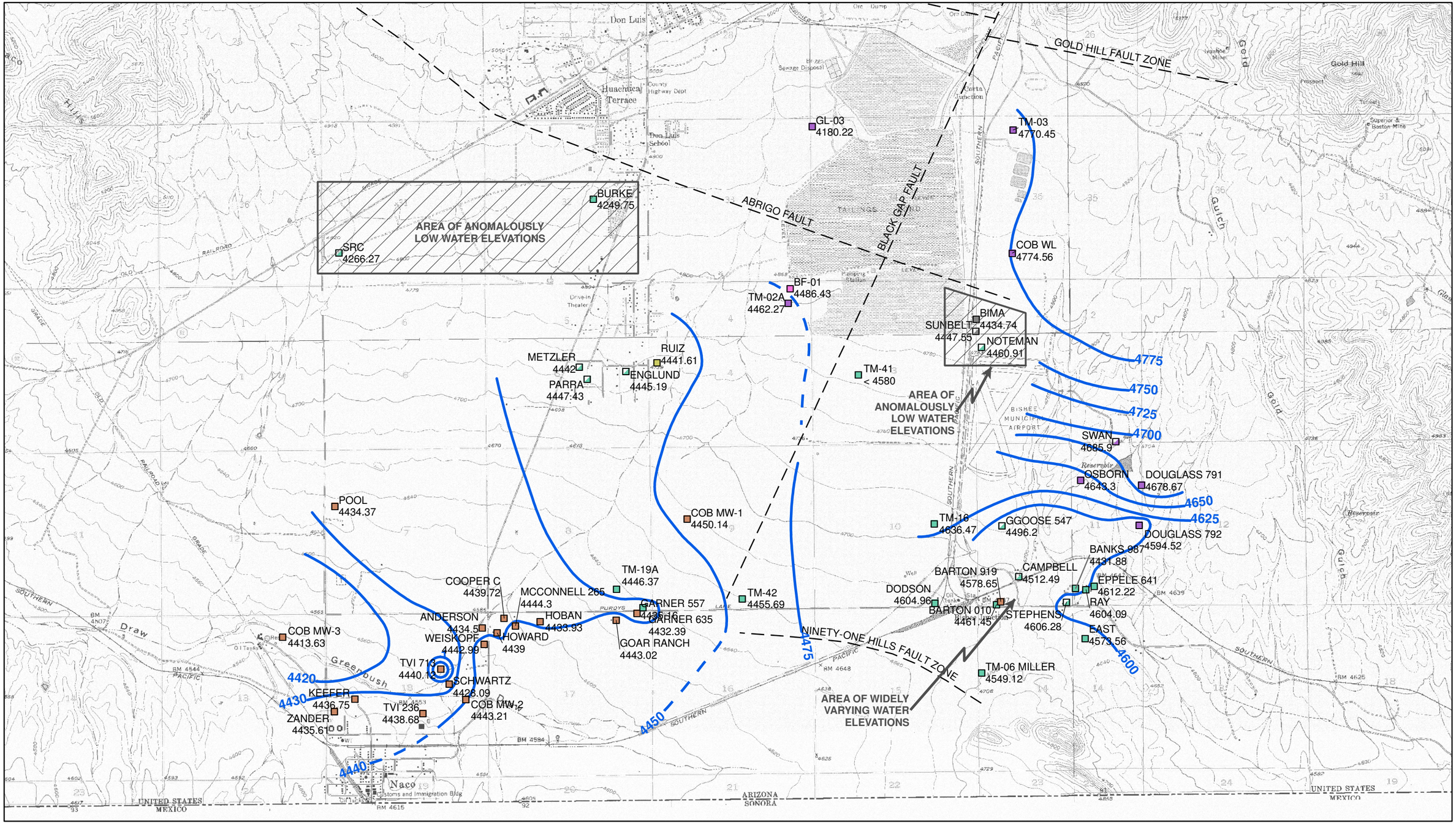

Legend

ZANDER 4435.61 Well ID Groundwater Elevation (ft amsl)

Faults

Groundwater Contours

Screened Formation

- Basin Fill
- Morita Formation
- Glance Conglomerate
- Morita Formation- Estimated
- Glance Conglomerate-Estimated
- Basin Fill and Morita Formation
- Basin Fill, Morita Formation and Glance Conglomerate
- Morita Formation and Glance Conglomerate- Estimated

0 1000 2000 3000

PROJECTION: UTM Zone 12N NAD83

N

HYDRO GEO CHEM, INC.

GROUNDWATER ELEVATIONS FOR SECOND QUARTER 2008

Approved	Date	Author	Date	File Name	Figure
DRS	07/25/08	RAM	07/25/08	8720082G	5

APPENDIX A

FIRST QUARTER 2008
DATA VERIFICATION REPORT

APPENDIX A

FIRST QUARTER 2008
DATA VERIFICATION REPORT

Prepared for:

FREEPORT-MCMORAN
COPPER QUEEN BRANCH
36 West Highway 92
Bisbee, Arizona 85603

Prepared by:

HYDRO GEO CHEM, INC.
51 West Wetmore Road
Tucson, Arizona 85705
(520) 293-1500

July 30, 2008

TABLE OF CONTENTS

1. INTRODUCTION 1

2. HGC FIELD OPERATIONS 3
   - 2.1 Water Level Monitoring 3
   - 2.2 Groundwater Sampling 4
     - 2.2.1 Pre-Sampling Field Activities 4
     - 2.2.2 Well Purging, Field Measurements, and Sample Collection 5
     - 2.2.3 Post-Sampling Field Activities 6

3. SAMPLE HANDLING 7

4. LABORATORY QUALITY CONTROL 9
   - 4.1 Licensure 9
   - 4.2 Analytical Methods 9
   - 4.3 Method Detection Limits (MDLs) and Practical Quantification Limits (PQLs) .. 10
   - 4.4 Timeliness 11
   - 4.5 Quality Control Measurements 12
     - 4.5.1 Preparation Blanks, Calibration Blanks, and Calibration Verification Standards 12
     - 4.5.2 Analytical Spikes and Analytical Spike Duplicates 13
     - 4.5.3 Laboratory Control Samples 14
     - 4.5.4 Laboratory Duplicate Samples 14
     - 4.5.5 Field Blank Samples 14

5. DATA QUALITY INDICATORS 17
   - 5.1 Precision 17
   - 5.2 Bias 18
   - 5.3 Accuracy 18
   - 5.4 Representativeness 19
   - 5.5 Comparability 19
   - 5.6 Completeness 19
   - 5.7 Sensitivity 20
   - 5.8 Auxiliary Data Quality Indicators 20
     - 5.8.1 Cation-Anion Balance 20
     - 5.8.2 TDS Ratio 21

6. REFERENCES 23

TABLE OF CONTENTS (Continued)

TABLES

A.1 ACZ Project ID and Associated Wells
A.2 Relative Percent Difference (RPD) of Duplicate Field Samples

1. INTRODUCTION

This report summarizes the data verification review of groundwater samples collected and analyzed during the first quarter 2008 (Q1-2008) by Hydro Geo Chem, Inc. (HGC) pursuant to Mitigation Order on Consent Docket No. P-121-07 (MO) (ADEQ, 2007). HGC collected groundwater samples from wells identified in Table 1 of the Work Plan (HGC, 2008a) and groundwater samples collected as part of the well inventory investigation (HGC, 2008b). All analytical results for groundwater samples collected for this project during the first quarter of 2008 were provided to HGC by Arizona Water Company (AWC), Naco Sanitary District (NSD), or ACZ Laboratories, Inc. (ACZ) for preparation of the First and Second Quarters 2008 Groundwater Monitoring Report. Data verification for samples collected and analyzed by others entities and reported by HGC is not provided in this report.

Quality assurance (QA) and quality control (QC) procedures are specified in the *Quality Assurance Project Plan for Aquifer Characterization Plan* (QAPP) (Appendix F of HGC, 2008a) for field sampling, chain-of-custody (COC) documentation, laboratory analysis, and reporting. This report reviews field sampling for samples collected by HGC. Additionally, sample handling and laboratory QA/QC data are evaluated according to the data quality indicators (DQIs) given in the QAPP.

Appendix D of the main text of this report contains laboratory reports for Q1-2008 samples collected by HGC including COC forms, laboratory correspondence, QC summaries, data qualifiers, and any case narratives. The Q1-2008 analytical results for all 71 samples

collected by HGC are contained in 36 reports having the ACZ Project numbers identified in Table A.1.

The results of the internal QA/QC tests performed by ACZ are presented with the laboratory reports included in Appendix D. Based on the results of surrogate spike recoveries, matrix spike/recovery and matrix spike duplicate tests, ACZ did not advise HGC of any modifications that should be made regarding the usability and data validation status of the laboratory test results.

2. HGC FIELD OPERATIONS

Field operations for this project consisted of the following for all monitoring wells sampled by HGC:

- Static water level measurement,
- Well purging,
- Collection of water quality field parameters (pH, specific conductance [SC] in microsiemens per centimeter [µS/cm], and temperature in degrees Celsius [°C]),
- Collection of groundwater samples for water quality analysis,
- Collection of groundwater quality assurance and quality control samples, and
- Equipment decontamination.

Documentation of the field activities was evaluated for quality assurance and has been deemed to have met the documentation requirements stated in the QAPP.

2.1 Water Level Monitoring

Static water level measurements were attempted at each well that was sampled and at all wells where water level monitoring was conducted by HGC. Water levels were measured while the well pump was off however, it was not always possible to ascertain from the well owners how long the pump had been off. Before measuring the water level at each well, the battery on the water level indicator was checked and the sensitivity level was adjusted, if necessary. Each measurement was collected and verified by measuring the depth to water multiple times in order to obtain a consistent reading and accurate measurement.

2.2 Groundwater Sampling

During this monitoring period groundwater samples were collected from wells designated for sampling in the semi-annual regional monitoring schedule and well inventory tasks of the Work Plan. More detailed information regarding the wells sampled for water quality and water level measurements is listed in Table 1 of the main text.

2.2.1 Pre-Sampling Field Activities

On each day of sampling, the pH[1] and SC[2] probes were calibrated. In addition, the water level indicator was checked for a signal, which indicates a working meter and sufficient battery strength. On each day where sampling extended for more than half a day, a mid-day calibration check was performed on the pH and SC probes to ensure their accurate measurement.

In addition to calibrating the instruments each day, measures were taken to 1) properly decontaminate field equipment, 2) ensure the appropriate storage and transport temperature of the samples, and 3) document activities related to the collection of groundwater samples as part of this project. These objectives were met by 1) replenishing or obtaining supplies of deionized water and ice daily, 2) use of the proper preservative and sample collection containers, 3) properly packing the samples on ice during field activities, 4) using de-ionized water to properly decontaminate field equipment prior to the start of sampling each day and after sampling at each

[1] Field pH meter was calibrated using a two point calibration and pH buffers 4 and 7
[2] Field SC meter was calibrated using a standard stock solution of 1413 µS/cm

well, and 5) obtaining the appropriate field notebook in order to document field activities related to the groundwater monitoring program.

2.2.2 Well Purging, Field Measurements, and Sample Collection

Ideally, three wetted casing volumes were purged from each well prior to sampling. However, when three casing volumes could not be purged, this information was noted on the groundwater sampling form (Appendix E) at each well for which this was the case. Purge water was discharged to the ground surface.

Field measurements were collected at varying intervals during well purging at each well where a water quality sample was collected. Field parameters were monitored until a consistent measurement was obtained.

During this monitoring period, filtered and unfiltered groundwater samples were collected for analysis from 65 plume monitor wells. Groundwater for filtered and unfiltered samples was collected using a single container to collect an initial sample for separation into bottles for filtered and unfiltered analyses. After collecting the initial sample, the unfiltered sample was collected by pouring a 500-milliliter (mL) aliquot of the initial sample into a non-preserved bottle for alkalinity analysis. Then each filtered sample was collected by filtering the remaining portion of the initial sample into a 250 mL bottle using a clean filtration apparatus and one unused, disposable 0.45-micron filter. All bottles were provided by ACZ. Bottles were

checked for the correct preservative and maintained in a clean and secure work area, until used in the field.

2.2.3 Post-Sampling Field Activities

Post sampling field activities consisted of equipment decontamination, sample storage, and sample shipping. Field equipment that comes into contact with the sample was decontaminated using a small amount of Alconox® detergent and de-ionized water. After washing, the equipment was rinsed thoroughly with de-ionized water.

After sample collection, samples from each well were placed into a plastic bag and stored on ice until they could be packed securely for shipping to ACZ. In addition, each set of samples collected from each well was individually bagged (without ice) to prevent the label from getting soaked with water and rubbing off or becoming illegible.

3. SAMPLE HANDLING

All samples collected by HGC were shipped to ACZ for analysis. COC documentation accompanied all samples submitted and included the sample name, collection date and time. COCs contained in laboratory reports included the date and time the samples were received by ACZ. As noted on the analytical data reports from ACZ, all of the sample bottles were received intact, properly preserved, and in good condition.

The temperatures of the following five shipping containers (identified by their laboratory login numbers) exceeded 4 °C upon receipt at the laboratory.

ACZ Project ID	Sample Collection Date	Sample Relinquished Date	Sample Received Date by ACZ	Temperature Upon Receipt (°C)
L67668	02/13/08	02/13/08	02/14/08	6.8
L67713	02/15/08	02/15/08	02/16/08	4.3
L67714	02/15/08	02/15/08	02/16/08	4.3
L67837	02/22/08	02/22/08	02/25/08	12.1
L67843	02/25/08	02/25/08	02/26/08	5.5

As noted in the above table, the samples were shipped the same day of sample collection, and the time between sample collection and receipt of samples by ACZ ranged from one to three days. This temperature exceedance is not considered to have a significant impact on the analytical results pertaining to the sulfate analysis for these samples.

4. LABORATORY QUALITY CONTROL

As specified in the QAPP, laboratory QC was maintained for all analysis through proper licensure, the use of approved analytical methods, QC measurements, appropriate turn-around-time for analysis (timeliness), method detection limits (MDLs), and practical quantitation limits (PQLs). Each of these controls is discussed in the following subsections.

The review of laboratory QC included a review to identify any qualified data and an assessment to determine their significance. Additionally, the laboratory QC summaries were reviewed to verify that results met QA criteria.

4.1 Licensure

ACZ is licensed with the Arizona Department of Health Services (license number AZ0102) and is accredited in accordance with the National Environmental Laboratory Accreditation Conference.

4.2 Analytical Methods

The following list identifies the approved U.S. Environmental Protection Agency (EPA) methods that meet the requirements stated in section 5.3 of the QAPP regarding target methods and target MDLs:

- EPA 375.4 (Turbidimetric): sulfate
- EPA 300.0 (Ion-Chromatography [IC]): sulfate, chloride, fluoride
- EPA 200.7 (Inductively Coupled Plasma [ICP]): calcium, magnesium, potassium, sodium
- EPA 353.2 (Automated Cadmium Reduction [ACR]): nitrate/nitrite
- SM2320B (Titration): alkalinity
- EPA 160.1 (Gravimetric): total dissolved solids
- SM4500 SO4-D (Gravimetric): sulfate

Two of these methods, IC (EPA 300.0) and ICP (EPA 200.7), involve direct injection of the sample into the analytical instrument, which does not require the analysis of preparation blanks. The other methods listed are classical wet chemistry techniques that require the use of preparation blanks under the ACZ quality assurance plan and the QAPP.

4.3 Method Detection Limits (MDLs) and Practical Quantification Limits (PQLs)

The MDLs and PQLs of the analytical methods used by ACZ are shown in the following table. The MDLs for analyses of samples were equal to or less than the target MDLs identified in the QAPP.

Method	MDL (mg/L)	PQL (mg/L)	Target MDL[1] (mg/L)
EPA 300.0 (SO4)	0.5	3	10
EPA 375.4	1	5	10
SM4500 SO4-D	10	50	10
EPA 200.7 (Ca and Mg)	0.2	1	0.2
EPA 200.7 (K and Na)	0.3	2	0.3
SM2320B	2	20	2
EPA 300.0 (Cl)	0.5	5	1
EPA 300.0 (F)	0.1	0.5	0.1
EPA 352.2	0.02	0.1	0.02
EPA 160.1	10	20	10

mglL = milligrams per liter
[1] Target MDL from Table F.2 of QAPP
SM = Standard Method

4.4 Timeliness

Holding times were derived from the EPA methods utilized and were calculated beginning from the time of sample collection. The majority of samples submitted to the laboratory were analyzed within their recommended method specific holding time except for nitrate/nitrite as N and nitrite analyses in the following: Samples collected on February 12, 2008 (PARRA and GALLANT), were qualified with an "HE" flag, indicating analysis performed past the holding time because sample was received with less than half the holding time remaining. Samples collected on February 22, 2008 (COB MW-1, COB MW-2, COB WL, DUP022208, and FB022208) were qualified with an "H3" flag, indicating that the samples were received and analyzed past holding time. One sample collected on February 14, 2008 (WEED) was qualified with "H1" and "HC" flags, indicating that the sample and confirmatory analysis was performed past holding times. Samples (ROGERS 803, TVI 236, and COOPER C), collected on March 20,

were 2008 were qualified with a "HC" flag, indicating that the initial analysis for TDS was within the holding time. However, reanalysis was past holding time for both nitrate/nitrite as N and nitrite is 48 hours from collection to analysis. No data were rejected on the basis of the holding time exceedances and were accepted as usable.

4.5 Quality Control Measurements

The following QC samples were prepared and analyzed:

- Preparation blanks, calibration blanks, and calibration verification standards
- Analytical spikes and analytical spike duplicates
- Laboratory control samples
- Laboratory duplicate samples
- Field blank samples

4.5.1 Preparation Blanks, Calibration Blanks, and Calibration Verification Standards

Preparation blanks were run with each group of samples submitted for alkalinity and TDS analysis. All preparation blanks were prepared from analyte-free water and treated as routine samples. Analytical results of all of the preparation blanks showed that no target analytes were detected at the indicated MDL.

Results from the analyses of the initial calibration blanks and initial calibration verification standards conducted by EPA Methods 300.0, 375.4, 200.7, and 353.2 also were reviewed. The results of each initial calibration blank analyzed showed no detections of the target analyte. All analytical results for the initial calibration verification standards and laboratory fortified blanks that were analyzed showed percent recoveries that were within the acceptance criteria specified by the ACZ QA plan and the QAPP.

4.5.2 Analytical Spikes and Analytical Spike Duplicates

Analytical spike and spike duplicate samples were analyzed for the following EPA Methods: 300.0, 375.4, 200.7, and 353.2. Spike recoveries for most analytes were within the range of acceptability based on the acceptance criteria set by ACZ. Instances in which analytical spike recoveries were either high, low, or unusable were qualified with an "M1", "M2", or "M3" flag, respectively. In each case the method control sample recoveries were acceptable. Although some analytical spikes and analytical spike duplicates were outside the acceptance limits and qualified with an "MA" flag, these recoveries are not considered to affect the overall accuracy of the dataset because the Relative Percent Difference (RPD) was within the acceptance limits.

4.5.3 Laboratory Control Samples

Laboratory control samples were run for each group of samples submitted for alkalinity and total dissolved solids. Recoveries for all laboratory control samples were within the acceptance criteria specified by ACZ.

4.5.4 Laboratory Duplicate Samples

Analyses of laboratory duplicate samples were also reviewed as part of this quality data verification report. Field duplicate samples are discussed in Section 5.1. The RPDs for most laboratory duplicate samples were within 20 percent, which is the tolerance range set by the laboratory. In many instances, the data were qualified with an "RA" flag indicating that the RPD was not used for data validation because the sample concentration was less than ten times the MDL, which is too low for accurate evaluation according to ACZ. In all cases where the RPD could be calculated, the results met QA criteria and demonstrate an appropriate level of precision in laboratory analysis of these samples.

4.5.5 Field Blank Samples

During the first quarter of 2008, three field blank samples were collected using unfiltered deionized water (FB020808, FB022208, and FB030608). Samples were collected in the field and submitted along with other samples to evaluate the potential for contaminant introduction

under field conditions. As required by Section 4.2.1.5 of the QAPP, a minimum of one field blank sample was collected for every twenty samples. Analytical results from all field blank samples submitted showed no detections. Revision 1 of the Work Plan, submitted on July 3, 2008 now includes the collection of one equipment blank sample for every 20 samples from decontaminated equipment.

5. DATA QUALITY INDICATORS

The QAPP provides several DQIs for assessing the overall quality of the data. These DQIs include the following:

- Precision
- Bias
- Accuracy
- Representativeness
- Comparability
- Completeness
- Sensitivity

Each of these DQIs is discussed below in relation to the Q1-2008 groundwater sampling and analysis conducted by HGC.

5.1 Precision

Precision indicates how well a measurement can be reproduced. Precision is quantified by calculating the RPD between duplicate samples. For the purposes of QA/QC, precision was quantified by calculating the RPDs between duplicates among the following groups of duplicate samples:

- Laboratory duplicate samples
- Field duplicate samples

As discussed in Sections 4.5.2 and 4.5.4, there were no exceedances of RPD QA criteria for any laboratory duplicates. During this monitoring period, a total of three field duplicate samples (DUP020808, DUP022208, and DUP030608) were collected by HGC for filtered and

unfiltered analysis. The collection of three duplicate samples meets the QA/QC goal of collecting one duplicate sample for every twenty groundwater samples collected, as stated in Section 4.2.1.5 of the QAPP.

Results for the three duplicate field samples collected are provided in the Table A.2. The range of RPD values was between zero and 10.42 percent all within the 20 percent acceptance criteria for field duplicates, as stated in Section 3.3.1 of the QAPP. Overall, the DQI for precision is deemed to be met.

5.2 Bias

Bias is a systematic distortion of measurements causing consistent errors in one direction. Bias is managed in this data set by the consistent application of standardized sample collection and analysis procedures.

5.3 Accuracy

Accuracy is a measure of the agreement of a measurement to a known value and is measured using the recoveries from laboratory control samples. As discussed in Sections 4.5.1, 4.5.2, and 4.5.3 respectively, there were no significant exceedances of the recovery QA criteria for any of the calibration standards, analytical spikes, or laboratory control standards. Based on

this information, the overall accuracy of the data is judged sufficient for the purpose of aquifer characterization.

5.4 Representativeness

All samples were taken from locations specified in the Work Plan (HGC, 2008a) using sampling procedures specified in the QAPP. Therefore, the samples are judged to provide a good representation of groundwater quality at the sampled locations. The analytical data are judged to be representative of groundwater conditions because the analyses used standard procedures and methods that met QA/QC guidelines of the QAPP.

5.5 Comparability

All samples were collected using standardized procedures (HGC, 2008a) and were analyzed by ACZ using standardized methods. Insofar as standardized sample collection and analytical methods are adhered to, the sample results should be comparable.

5.6 Completeness

All samples collected were subsequently analyzed and reported by ACZ are judged to satisfy the QA/QC criteria for this project and are deemed usable for aquifer characterization. Thus, the completeness of analytical results is 100 percent.

5.7 Sensitivity

The analytical methods used to analyze the samples meet the MDL requirements specified in Table F.2 of the QAPP. Therefore, the analytical sensitivity is considered acceptable for use in aquifer characterization.

5.8 Auxiliary Data Quality Indicators

Auxiliary DQIs are indicators that, although not mentioned in the QAPP, are useful for assessing the reliability of the laboratory analyses. These auxiliary DQIs include the laboratory measured cation-anion balance and the ratio between measured and calculated TDS. Each of these auxiliary indicators is discussed below.

5.8.1 Cation-Anion Balance

The concentration in milliequivalents per liter (meq/L) of cations and of anions in groundwater should theoretically be approximately the same. Therefore, the balance between anions and cations is one measure of the overall quality of the laboratory measurements. The cation-anion balance can be expressed as the difference between the milliequivalents of cations and the milliequivalents of anions divided by the sum of the milliequivalents of both cations and anions. When computed in this manner, a cation-anion balance of 5 percent is considered good (Scott Habermahl, ACZ project manager, personal communication). The cation-anion balance

for all samples is presented in Table 2 and was below 5 percent for all samples except for the samples listed below. Overall, the cation-anion balance for all samples does not indicate any analytical errors. Cation-anion balances outside of 5 percent may indicate the presence of other ions not included in the analysis and ion balance.

Well and Sample ID	Sum of Anions (meq/L)	Sum of Cations (meq/L)	Cation-Anion Balance (%)
GARNER 635	4.9	5.5	5.8
PARRA	12.3	14.5	8.2
TM-06 MILLER	4.9	6.1	10.9
TM-07	3.7	4.7	11.9
TM-19A	4.3	5.4	11.3

meq/L = milliequivalents per liter

5.8.2 TDS Ratio

The ratio between the measured and computed concentration of TDS is also an indicator of the overall quality of the sample analyses. A TDS ratio between 0.8 and 1.2 is considered good (Scott Habermahl, ACZ project manager, personal communication). The ratios for all samples are presented in Table 2 and fall inside the acceptance criteria specified by ACZ. Overall, the low TDS ratios for all samples indicate no apparent analytical errors.

6. REFERENCES

Arizona Department of Environmental Quality. 2007. Mitigation Order on Consent, Docket No. P-121-07, In the Matter of: Phelps Dodge Corporation, Copper Queen Branch, located at 36 West Highway 92, Bisbee, Arizona, ADEQ Identification Number 100531. November 14, 2007.

Hydro Geo Chem, Inc. (HGC). 2008a. Revision 1, Work Plan to Characterize and Mitigate Sulfate with Respect to Drinking Water Supplies in the Vicinity of the Concentrator Tailing Storage Area, Cochise County, Arizona. July 3, 2008.

HGC. 2008b. Well Inventory Report, Task 1 of Aquifer Characterization Plan for Mitigation Order on Consent No. P-121-07, Cochise County, Arizona. July 28, 2008.

TABLES

TABLE A.1
ACZ PROJECT ID AND ASSOCIATED WELLS

ACZ Project ID	Wells Reported
Number of wells sampled: 62 *Number of duplicate samples collected: 3* *Number of field blank samples collected: 3*	
L67529	ROGERS E, RAMIREZ, ZANDER
L67530	GARNER 635
L67560	RUIZ, BLOMMER, NOTEMAN, CAMPBELL
L67573	KEEFER, FRANCO, PIONKE
L67574	BIMA
L67599	ROGERS 803
L67600	BURKE
L67605	EAST, TM-14 NELSON, DUP020808, FB020808
L67606	SCHWARTZ
L67648	ENGLUND
L67649	POWER, GALLANT, PARRA
L67668	WALKER, SWAN, TM-08 SWAN
L67684	WEED
L67685	COOPER, PALMER 819
L67713	RAY
L67714	WEISKOPF
L67789	DODSON
L67790	MOORE, MCCONNELL 265, POOL
L67812	TVI 875, GARNER 557
L67817	TVI 236
L67837	COB MW-1, COB MW-2, COB W L, DUP022208, FB022208
L67843	OSBORN
L67881	TM-06 MILLER, TM-15 MILLER
L67882	BANKS 986, FULTZ, HOBAN
L67911	COB MW-3
L67953	TM-43, TM43A, TM-43B
L67989	COOPER C
L67990	BF-01, GL-03, TM-02A
L68019	TM-16, TM-42
L68020	HOWARD, METZLER
L68038	TM-19A, TM-07
L68039	CHAMBERS, DUP030608, FB030608
L68145	EPPELE 641
L68296	ROGERS 803, TVI 236, COOPER C [All Extended Parameters]
L68297	ANDERSON

TABLE A.2
RELATIVE PERCENT DIFFERENCE (RPD) OF DUPLICATE FIELD SAMPLES

Well and Sample ID	TM-14 NELSON			COB MW-2			CHAMBERS		
ACZ Project ID	L67605	L67605		L67837	L67837		L68039	L68039	
Parameter	Field Sample (mg/L)	Duplicate (mg/L)	RPD (%)	Field Sample (mg/L)	Duplicate (mg/L)	RPD (%)	Field Sample (mg/L)	Duplicate (mg/L)	RPD (%)
Calcium	56.1	55.4	1.26	66.4	65.7	1.06	NA	NA	*
Magnesium	10.0	10.0	0.00	9	8.9	1.12	NA	NA	*
Potassium	2.8	2.9	3.51	2.1	2.1	0.00	NA	NA	*
Sodium	23.6	23.7	0.42	25.5	25.2	1.18	NA	NA	*
Bicarbonate as CaO_3	166	165	0.60	156	156	0.00	NA	NA	*
Carbonate as $CaCO_3$	<2	<2	*	12	12	0.00	NA	NA	*
Hydroxide as $CaCO_3$	<2	<2	*	<2	<2	*	NA	NA	*
Total Alkalinity	166	165	0.60	168	169	0.59	NA	NA	*
Sum of Anions	4.5	4.4	2.25	5.2	5.2	0.00	NA	NA	*
Sum of Cations	4.7	4.7	0.00	5.2	5.1	1.94	NA	NA	*
Chloride	12.5	12.6	0.80	19.4	19.3	0.52	NA	NA	*
Fluoride	0.3	0.3	0.00	0.3	0.3	0.00	NA	NA	*
Nitrate	1.82	1.88	3.24	6.49	6.53	0.61	NA	NA	*
Nitrite	<0.01	<0.01	*	<0.01	<0.01	*	NA	NA	*
Nitrate/Nitrite	1.82	2.02	10.42	6.49	6.53	0.61	NA	NA	*
TDS	250	250	0.00	340	350	2.90	NA	NA	*
TDS calculated	246	245	0.41	298	297	0.34	NA	NA	*
TDS Ratio	1.02	1.02	0.00	1.14	1.11	2.67	NA	NA	*
Sulfate, dissolved	32.9	32.9	0.00	41	41	0.00	7.7	7.7	0.00

ACZ = ACZ Laboratories, Inc.
mg/L = milligrams per liter
* RPD was not used for data validation; sample concentration too low for accurate evaluation (<10x MDL)
NA = Not Analyzed

APPENDIX B

SECOND QUARTER 2008
DATA VERIFICATION REPORT

APPENDIX B

SECOND QUARTER 2008
DATA VERIFICATION REPORT

Prepared for:

FREEPORT-MCMORAN
COPPER QUEEN BRANCH
36 West Highway 92
Bisbee, Arizona 85603

Prepared by:

HYDRO GEO CHEM, INC.
51 West Wetmore Road
Tucson, Arizona 85705
(520) 293-1500

July 30, 2008

TABLE OF CONTENTS

1. INTRODUCTION 1

2. HGC FIELD OPERATIONS 3
   - 2.1 Water Level Monitoring 3
   - 2.2 Groundwater Sampling 4
     - 2.2.1 Pre-Sampling Field Activities 4
     - 2.2.2 Well Purging, Field Measurements, and Sample Collection 5
     - 2.2.3 Post-Sampling Field Activities 6
   - 2.3 Well Surveys 7

3. SAMPLE HANDLING 9

4. LABORATORY QUALITY CONTROL 11
   - 4.1 Licensure 11
   - 4.2 Analytical Methods 11
   - 4.3 Method Detection Limits (MDLs) and Practical Quantification Limits (PQLs) 12
   - 4.4 Timeliness 12
   - 4.5 Quality Control Measurements 13
     - 4.5.1 Calibration Blanks and Calibration Verification Standards 13
     - 4.5.2 Analytical Spikes and Analytical Spike Duplicates 14
     - 4.5.3 Laboratory Control Samples 14
     - 4.5.4 Laboratory Duplicate Samples 14
     - 4.5.5 Field Blank Samples 15

5. DATA QUALITY INDICATORS 17
   - 5.1 Precision 17
   - 5.2 Bias 18
   - 5.3 Accuracy 19
   - 5.4 Representativeness 19
   - 5.5 Comparability 19
   - 5.6 Completeness 20
   - 5.7 Sensitivity 20

6. REFERENCES 21

TABLE

B.1 ACZ Project ID and Associated Wells

TABLE OF CONTENTS (Continued)

APPENDICES

B.1 Gilbert Technical Services, Inc. Well Survey Report
B.2 Arizona Land Specialists Well Survey Report

1. INTRODUCTION

This report summarizes the data verification review of groundwater samples collected and analyzed during the second quarter 2008 (Q2-2008) by Hydro Geo Chem, Inc. (HGC) pursuant to Mitigation Order on Consent Docket No. P-121-07 (MO) (ADEQ, 2007). HGC collected groundwater samples from wells identified in Table 1 of the Work Plan (HGC, 2008a) and groundwater samples collected as part of the well inventory investigation (HGC, 2008b). All analytical results for groundwater samples collected for this project during the second quarter of 2008 were provided to HGC by ACZ Laboratories, Inc. (ACZ) for preparation of the First and Second Quarters 2008 Groundwater Monitoring Report.

Quality assurance (QA) and quality control (QC) procedures are specified in the *Quality Assurance Project Plan for Aquifer Characterization Plan* (QAPP) (Appendix F of HGC, 2008a) for field sampling, chain-of-custody (COC) documentation, laboratory analysis, and reporting. This report reviews field sampling for samples collected by HGC. Additionally, sample handling and laboratory QA/QC data are evaluated according to the data quality indicators (DQIs) given in the QAPP.

Appendix D of the main text of this report contains laboratory reports for Q2-2008 samples collected by HGC including COC forms, laboratory correspondence, QC summaries, data qualifiers, and any case narratives. The Q2-2008 analytical results for all 63 samples collected by HGC and are contained in 10 reports having the ACZ Project numbers identified in Table B.1.

The results of the internal QA/QC tests performed by ACZ are presented with the laboratory reports included in Appendix C. Based on the results of surrogate spike recoveries, matrix spike/recovery and matrix spike duplicate tests, ACZ did not advise HGC of any modifications that should be made regarding the usability and data validation status of the laboratory test results.

2. HGC FIELD OPERATIONS

Field operations for this project consisted of the following for all monitoring wells sampled by HGC:

- Static water level measurement,
- Well purging,
- Collection of water quality field parameters (pH, specific conductance [SC] in microsiemens per centimeter [µS/cm], and temperature in degrees Celsius [°C]),
- Collection of groundwater samples for water quality analysis,
- Collection of groundwater quality assurance and quality control samples, and
- Equipment decontamination.

Documentation of field activities was evaluated for quality assurance and has been deemed to have met the documentation requirements stated in the QAPP.

2.1 Water Level Monitoring

Static water level measurements were attempted at each well that was sampled and at all wells where water level monitoring was conducted by HGC. Water levels were measured while the well pump was off however, it was not always possible to ascertain from the well owners how long the pump had been off. Before measuring the water level at each well, the battery on the water level indicator was checked and the sensitivity level was adjusted, if necessary. Each measurement was collected and verified by measuring the depth to water multiple times in order to obtain a consistent reading and accurate measurement.

2.2 Groundwater Sampling

During this monitoring period groundwater samples were collected from wells designated for sampling in the quarterly monitoring schedule of the Work Plan. In addition, wells identified during the well inventory investigation (HGC, 2008b) were sampled. More detailed information regarding the wells sampled for water quality and water level measurements is listed in Table 1 of the main text.

2.2.1 Pre-Sampling Field Activities

On each day of sampling, the pH[1] and SC[2] probes were calibrated. In addition, the water level indicator was checked for a signal, which indicates a working meter and sufficient battery strength. On each day where sampling extended for more than half a day, a mid-day calibration check was performed on the pH and SC probes to ensure their accurate measurement.

In addition to calibrating the instruments each day, measures were taken to 1) properly decontaminate field equipment, 2) ensure the appropriate storage and transport temperature of the samples, and 3) document activities related to the collection of groundwater samples as part of this project. These objectives were met by 1) replenishing or obtaining supplies of deionized water and ice daily, 2) use of the proper preservative and sample collection containers, 3) properly packing the samples on ice during field activities, 4) using de-ionized water to properly

[1] Field pH meter was calibrated using a two point calibration and pH buffers 4 and 7
[2] Field SC meter was calibrated using a standard stock solution of 1413 µS/cm

decontaminate field equipment prior to the start of sampling each day and after sampling at each well, and 5) obtaining the appropriate field notebook in order to document field activities related to the groundwater monitoring program.

2.2.2 Well Purging, Field Measurements, and Sample Collection

Ideally, three wetted casing volumes were purged from each well prior to sampling. However, when three casing volumes could not be purged, this information was noted on the groundwater sampling form (Appendix E) at each well for which this was the case. Purge water was discharged to the ground surface.

Field measurements were collected at varying intervals during well purging at each well where a water quality sample was collected. Field parameters were monitored until a consistent measurement was obtained.

During this monitoring period, filtered groundwater samples were collected for 57 plume monitor wells. Groundwater samples were collected by filtering the sample using a clean filtration apparatus and one unused, disposable 0.45-micron filter. All bottles were provided by ACZ. Bottles were checked for the correct preservative and maintained in a clean and secure work area, until used in the field.

2.2.3 Post-Sampling Field Activities

Post sampling field activities consisted of equipment decontamination, sample storage, and sample shipping. Field equipment that comes into contact with the sample was decontaminated using a small amount of Alconox® detergent and de-ionized water. After washing, the equipment was rinsed thoroughly with de-ionized water.

After sample collection, samples from each well were placed into a plastic bag and stored on ice until they could be packed securely for shipping to ACZ. In addition, each set of samples collected from each well was individually bagged (without ice) to prevent the label from getting soaked with water and rubbing off or becoming illegible.

2.3 Well Surveys

During the second quarter 2008, three measuring point elevation surveys were completed for wells that had a measurable water level. The initial well survey was conducted by Gilbert Technical Services, Inc. (GTS) and Arizona Land Specialists, Inc. (ALS) conducted the two following surveys. These data are shown in Tables 2 and 3 of the main report. Copies of the survey reports completed by GTS and ALS are included as Appendix B.1 and B.2, respectively.

3. SAMPLE HANDLING

All samples collected by HGC were shipped to ACZ for analysis. COC documentation accompanied all samples submitted and included the sample name, collection date and time. COCs contained in laboratory reports included the date and time the samples were received by ACZ. As noted on the analytical data reports from ACZ, all of the sample bottles were received intact, properly preserved, and in good condition.

The temperatures of the following two shipping containers (identified by their laboratory login numbers) exceeded 4 °C upon receipt at the laboratory.

ACZ Project ID	Sample Collection Date	Sample Relinquished Date	Sample Received Date by ACZ	Temperature Upon Receipt (°C)
L68893	04/23/08	04/24/08	04/25/08	4.6
L69570	05/29/08	05/29/08	05/30/08	5.7

As noted in the above table, the samples were shipped within one day of collection, and the time between sample collection and receipt of samples by ACZ ranged from one to two days. This temperature exceedance is not considered to have a significant impact on the analytical results pertaining to the sulfate analysis for these samples.

4. LABORATORY QUALITY CONTROL

As specified in the QAPP, laboratory QC was maintained for all analysis through proper licensure, the use of approved analytical methods, QC measurements, appropriate turn-around-time for analysis (timeliness), method detection limits (MDLs), and practical quantitation limits (PQLs). Each of these controls is discussed in the following subsections.

The review of laboratory QC included a review to identify any qualified data and an assessment to determine their significance. Additionally, the laboratory QC summaries were reviewed to verify that results met QA criteria.

4.1 Licensure

ACZ is licensed with the Arizona Department of Health Services (license number AZ0102) and is accredited in accordance with the National Environmental Laboratory Accreditation Conference.

4.2 Analytical Methods

The following list identifies the methods used for sulfate analysis during this monitoring period:

- U.S. Environmental Protection Agency (EPA) 300.0 (Ion-Chromatography)
- EPA 375.5 (Turbidimetric)

4.3 Method Detection Limits (MDLs) and Practical Quantification Limits (PQLs)

The MDLs and PQLs of the analytical methods used by ACZ are shown in the following table. The MDLs for analyses of samples were equal to or less than the target MDLs identified in the QAPP.

Method	MDL (mg/L)	PQL (mg/L)	Target MDL[1] (mg/L)
EPA 300.0	0.5	3	10
EPA 375.4	1	5	10

mg/L = milligrams per liter
[1] Target MDL from Table F.2 of QAPP

4.4 Timeliness

Holding time was derived from the EPA methods utilized and were calculated beginning from the time of sample collection. The majority of samples submitted to the laboratory were analyzed within their recommended method specific holding time for sulfate analysis except in the following: One sample collected on May 6, 2008 (RAMIREZ) was qualified with an "HC" flag, indicating initial analysis within holding time. Reanalysis was past holding time, which was required due to a QC failure during the initial analysis.

4.5 Quality Control Measurements

The following QC samples were prepared and analyzed:

- Calibration blanks and calibration verification standards
- Analytical spikes and analytical spike duplicates
- Laboratory control samples
- Laboratory duplicate samples
- Field blank samples

4.5.1 Calibration Blanks and Calibration Verification Standards

Results from the analyses of the initial calibration blanks and initial calibration verification standards conducted by EPA Methods 300.0 and 375.4 also were reviewed. The results of each initial calibration blank analyzed showed no detections of the target analyte. All analytical results for the initial calibration verification standards and laboratory fortified blanks that were analyzed showed percent recoveries that were within the acceptance criteria specified by the ACZ QA plan and the QAPP.

4.5.2 Analytical Spikes and Analytical Spike Duplicates

Analytical spike and spike duplicate samples were analyzed for all sulfate samples that were analyzed using EPA Methods 300.0 and 375.4. Spike recoveries for most analyses were between 90 and 110 percent. Instances in which analytical spike recoveries were either high or low were qualified with an "M1" or "M2" flag, respectively. One analytical spike sample was flagged "M3" indicating the matrix spike recovery was unusable since analyte concentration in the sample was disproportionate to the spike level recovery of associated control sample. However, in each case the method control sample recoveries were acceptable.

4.5.3 Laboratory Control Samples

Laboratory control samples were run for each group of samples submitted for sulfate analysis using the gravimetric method of analysis. Recoveries for all laboratory control samples were within the acceptance criteria specified by ACZ.

4.5.4 Laboratory Duplicate Samples

Analyses of laboratory duplicate samples were also reviewed as part of this quality data verification report. Field duplicate samples are discussed in Section 5.1. The relative percent difference (RPDs) for most laboratory duplicate samples were within 20 percent, which is the

tolerance range set by the laboratory. In many instances, the data were qualified with an "RA" flag indicating that the RPD was not used for data validation because the sample concentration was less than ten times the MDL, which is too low for accurate evaluation according to ACZ. In all cases where the RPD could be calculated, the results met QA criteria and demonstrate an appropriate level of precision in laboratory analysis of these samples.

4.5.5 Field Blank Samples

During the second quarter of 2008, a total of four field blank samples were collected (FB051208, FB052908, EQB051208, and EQB052908). Two field blank samples containing unfiltered de-ionized water and two equipment blanks containing filtered de-ionized water. Samples were collected in the field and submitted along with other samples to evaluate the potential for contaminant introduction under field conditions. As required by revised Section 4.2.1.5 of the QAPP, a minimum of one field blank sample was collected every time an equipment blank sample was collected at a rate of one in every twenty samples. Analytical results from field blank samples FB052908 and EQB052908 showed no detections. However, field blank samples FB051208 and EQB051208 reported sulfate at 1.0 mg/L and 0.7 mg/L, respectively. Both samples were qualified with a "B" flag, indicating the analyte concentration was detected at a value between the MDL and PQL. The low level detections of sulfate are not considered significant given the concentration of this constituent in the sample.

5. DATA QUALITY INDICATORS

The QAPP provides several DQIs for assessing the overall quality of the data. These DQIs include the following:

- Precision
- Bias
- Accuracy
- Representativeness
- Comparability
- Completeness
- Sensitivity

Each of these DQIs is discussed below in relation to the Q2-2008 groundwater sampling and analysis conducted by HGC.

5.1 Precision

Precision indicates how well a measurement can be reproduced. Precision is quantified by calculating the relative percent difference (RPD) between duplicate samples. For the purposes of QA/QC, precision was quantified by calculating the RPDs between duplicates among the following groups of duplicate samples:

- Laboratory duplicate samples
- Field duplicate samples

As discussed in Sections 4.5.2 and 4.5.4, there were no exceedances of RPD QA criteria for any laboratory duplicates. During this monitoring period, a total of two field duplicate

samples were collected for filtered sulfate analysis (DUP051208, and DUP052908). The collection of two duplicate samples meets the QA/QC goal of collecting one duplicate sample for every twenty groundwater samples collected, as stated in Section 4.2.1.5 of the QAPP.

Results for the two duplicate field samples collected are provided in the table below. The range of RPD values was between 0.31 and 5.61 percent. As discussed in section 2.5.4 there were no exceedance of RPD QA criteria for any laboratory duplicates, and the DQI for precision is deemed to be met.

Well ID	Duplicate Sample ID	ACZ Project Number	Sulfate Field Sample (mg/L)	Sulfate Duplicate Sample (mg/L)	RPD (%)
BANKS 986	DUP051208	L69231	65.2	65.4	0.31
ENGLUND	DUP052908	L69570	520	550	5.61

mg/L = milligrams per liter
RPD = Relative Percent Difference

5.2 Bias

Bias is a systematic distortion of measurements causing consistent errors in one direction. Bias is managed in this data set by the consistent application of standardized sample collection and analysis procedures.

5.3 Accuracy

Accuracy is a measure of the agreement of a measurement to a known value and is measured using the recoveries from laboratory control samples. As discussed in Sections 4.5.1, 4.5.2, and 4.5.3 respectively, there were no significant exceedances of the recovery QA criteria for any of the calibration standards, analytical spikes, or laboratory control standards. Based on this information, the overall accuracy of the data is judged sufficient for the purpose of aquifer characterization.

5.4 Representativeness

All samples were taken from locations specified in the Work Plan (HGC, 2008a) using sampling procedures specified in the QAPP. Therefore, the samples are judged to provide a good representation of groundwater quality at the sample locations. The analytical data are judged to be representative of groundwater conditions because the analyses used standard procedures and methods that met QA/QC guidelines of the QAPP.

5.5 Comparability

All samples were collected using standardized procedures (HGC, 2008a) and were analyzed by ACZ using standardized methods. Insofar as standardized sample collection and analytical methods are adhered to, the sample results should be comparable.

5.6 Completeness

All samples collected were subsequently analyzed and reported by ACZ are judged to satisfy the QA/QC criteria for this project and are deemed usable for aquifer characterization. Thus, the completeness of analytical results is 100 percent.

5.7 Sensitivity

The analytical methods used to analyze the samples meet the MDL requirements specified in Table F.2 of the QAPP. Therefore, the analytical sensitivity is considered acceptable for use in aquifer characterization.

6. REFERENCES

Arizona Department of Environmental Quality. 2007. Mitigation Order on Consent, Docket No. P-121-07, In the Matter of: Phelps Dodge Corporation, Copper Queen Branch, located at 36 West Highway 92, Bisbee, Arizona, ADEQ Identification Number 100531. November 14, 2007.

Arizona Land Specialist, Inc. 2008. Freeport Well Survey Report. April 25, 2008.

Gilbert Technical Services, Inc. 2008. Survey Report. June 2, 2008.

Hydro Geo Chem, Inc. (HGC). 2008a. Revision 1, Work Plan to Characterize and Mitigate Sulfate with Respect to Drinking Water Supplies in the Vicinity of the Concentrator Tailing Storage Area, Cochise County, Arizona. July 3, 2008.

HGC. 2008b. Well Inventory Report, Task 1 of Aquifer Characterization Plan for Mitigation Order on Consent No. P-121-07, Cochise County, Arizona. July 28, 2008.

TABLE

TABLE B.1
ACZ PROJECT ID AND ASSOCIATED WELLS

ACZ Project ID	Wells Reported
Number of wells sampled: 57 *Number of duplicate samples collected: 2* *Number of field blank samples collected: 2* *Number of equipment blank samples collected: 2*	
L68800	PANAGAKOS
L68834	BURKE
L68893	SRC
L69063	CHAMBERS, ANDERSON, COOPER C, FRANCO, GARNER 635, KEEFER, ZANDER, RAMIREZ MCCONNELL 265
L69145	TVI 236, TVI 875, HOBAN, PIONKE, WEISKOPF, ROGERS E, ROGERS 803, MOORE, HOWARD
L69231	EPPELE 641, BANKS 986, DODSON, RAY, NOTEMAN, BIMA, PALMER 819, TM08 SWAN, SWAN, EAST, FULTZ, COOPER, OSBORN, DUP051208, EQB051208, FB051208
L69259	WEED, METZLER, RUIZ, BLOMMER, PARRA
L69397	POOL, SCHWARTZ, COB MW-1, COB MW-2, COB MW-3, COB WL, TM-03, TM-06 MILLER, GGOOSE 547
L69449	TM-07, TM-19A, TM-42, TM-16, GL-03, BF-01, TM-02A, TM-15 MILLER
L69570	ENGLUND, DUP052908, EQB 052908, FB052908

APPENDIX B.1

GILBERT TECHNICAL SERVICES, INC WELL SURVEY REPORT

GTS/Gilbert Technical Services, Inc.

1601 S. Paseo San Luis, Suite 203 ~ Sierra Vista, Arizona 85635
Office: 520.458.5730 ~ Fax: 520.458.5739 ~ E-mail: gts@theriver.com

Coordinate System/Projection: Universal Transverse Mercator, Zone 12 Band R
Horizontal Datum: NAD83 Unit: Metric
Vertical Datum: NAVD88 Unit: US Survey Foot

Point #	UTMN	UTME	Elevation	Description
1	3473292.3	601929.3	4895.74	AMARILLAS
5000	3471427.182	599617.574	4729.50	TM-15 MILLER
5003	3470111.613	599624.302	4643.48	TM-14 NELSON
5006	3467998.486	599678.880	4580.94	ZANDER
5009	3468119.015	599879.175	4572.03	KEEFER
5012	3468840.139	601463.094	4600.70	MCCONNELL 265
5015	3471263.549	602170.716	4727.21	PARRA
5018	3470013.823	599683.603	4639.09	POOL
5021	3468658.855	601154.951	4586.89	WEISKOPF
5024	3468114.836	600973.257	4566.21	COB MW-2
5030	3471576.400	606053.800	4800.68	NOTEMAN
5033	3471735.149	605998.250	4806.52	SUNBELT
5036	3470648.298	607378.547	4716.59	SWAN
5042	3469320.340	606420.836	4694.29	CAMPBELL
5045	3468712.215	607076.365	4626.01	EAST
5048	3468577.472	607564.689	4601.55	WALKER
5051	3468524.363	607769.640	4599.58	GALLANT
5054	3469206.175	606981.921	4648.18	BANKS 987
5057	3469195.147	607083.422	4647.91	RAY
5060	3468916.278	602217.331	4617.27	GOAR
5066	3468880.329	601705.848	4597.21	HOBAN
5073	3468268.057	600811.529	4551.58	SCHWARTZ
5079	3472738.941	608379.424	4840.37	POWER
5082	3472502.012	606357.506	4832.06	COB WARREN LAGOON
5088	3470222.677	607632.993	4703.27	DOUGLASS 791
5091	3469829.115	607607.541	4681.73	DOUGLASS 792
5094	3469889.700	603153.700	4680.36	COB MW-1
5097	3468913.011	601349.987	4595.06	COOPER C
5100	3468816.065	601134.729	4580.34	ANDERSON
5104	3468768.622	601281.936	4589.70	HOWARD
5107	3468486.607	601173.053	4582.75	MINOR 316
5114	3469229.942	607165.354	4642.86	EPPELE 641
5117	3471381.176	602091.308	4728.53	METZLER
5120	3471341.335	602551.286	4733.72	ENGLUND
5123	3471424.219	602857.357	4735.18	RUIZ
5126	3473029.816	602230.087	4856.30	BURKE
5129	3472502.400	599723.300	4807.37	SRC
5132	3468568.043	601172.150	4578.86	MINOR 317
5135	3469820.260	606256.657	4717.11	GGOOSE 547
5139	3468417.386	600977.690	4579.02	ROGERS 803
5140	3468967.902	602665.352	4628.29	GARNER 635
5142	3468962.415	602659.240	4626.44	GARNER 557



APPENDIX B.2

ARIZONA LAND SPECIALISTS, INC. WELL SURVEY REPORT

ARIZONA LAND SPECIALISTS - FREEPORT CQB WELL SURVEY				
ALS POINT #	DESCRIPTION	ELEVATION (FEET) NAVD 88	UTM N	UTM E
500	cp tn twn base	5195.17	3476437.833	604954.627
501	cp501	4996.50	3474702.449	604695.348
502	cp502	4951.79	3473820.833	601554.678
503	cp503	4630.48	3468894.585	602452.106
504	cp504	4630.48	3468893.983	602444.052
6900	TINTOWN (PID CF0397)	5070.12	3475060.983	604074.441
6901	RECORDS (CCLDP)	5088.01	3477526.103	605370.569
6902	AMARILLAS (PID DG9433)	4895.67	3473292.330	601929.297
6903	AVANT (CCLDP)	4857.26	3472267.450	607587.441
6904	TM-43A	4969.95	3474661.168	605358.451
6906	TM-43	4971.44	3474670.811	605365.062
6908	TM-43B	4922.18	3474379.892	605814.018
6910	GL-03	4924.31	3473747.943	604386.940
6912	BF-01	4835.23	3472151.593	604169.077
6914	TM-02A	4808.43	3472008.794	604152.059
6916	TM-03	4897.85	3473711.046	606366.130
6918	TM-16	4717.71	3469842.199	605588.075
6920	TM-42	4666.67	3469104.903	603698.271
6922	TM-19A	4645.87	3469197.426	602458.710
6924	PD BASE	5591.13	3477133.309	604148.435
6926	SRC	4810.12	3472503.260	599722.475
6928	TM-15 MILLER	4729.26	3471427.504	599617.331
6930	COB MW-1	4683.26	3469889.889	603153.259
6933	TM-06 MILLER	4707.88	3468376.658	606055.975
6934	BIMA	4802.05	3471852.804	606001.245
6936	GOAR RANCH	4631.13	3468892.471	602454.751
6937	TM-41	4774.58	3471305.648	604839.634
6938	TM-08 SWAN	4725.44	3470666.775	607787.041
6939	BARTON 919	4692.36	3469076.689	606243.850
6940	BARTON 010	4688.95	3469047.469	606201.084
6941	STEPHENS	4651.22	3469072.799	606981.766
6942	TVI 713	4567.22	3468412.946	600729.095
6943	OSBORN	4711.95	3470270.548	607031.823
6944	COB MW-3	4538.63	3468726.057	599169.255
6945	DODSON	4686.34	3469063.772	605594.560
6946	TVI 236	4561.98	3467978.431	600552.215



APPENDIX C

SECOND QUARTER 2008
DATA VERIFICATION REPORT - EXTENDED PARAMETERS

APPENDIX C

SECOND QUARTER 2008
DATA VERIFICATION REPORT - EXTENDED PARAMETERS

Prepared for:

FREEPORT-MCMORAN
COPPER QUEEN BRANCH
36 West Highway 92
Bisbee, Arizona 85603

Prepared by:

HYDRO GEO CHEM, INC.
51 West Wetmore Road
Tucson, Arizona 85705
(520) 293-1500

July 30, 2008

TABLE OF CONTENTS

1. INTRODUCTION 1

2. LABORATORY QUALITY CONTROL 3
   - 2.1 Licensure 3
   - 2.2 Analytical Methods 4
   - 2.3 Method Detection Limits (MDLs) and Practical Quantification Limits (PQLs) 5
   - 2.4 Timeliness 5
   - 2.5 Quality Control Measurements 6
     - 2.5.1 Preparation Blanks, Calibration Blanks, and Calibration Verification Standards 6
     - 2.5.2 Analytical Spikes and Analytical Spike Duplicates 7
     - 2.5.3 Laboratory Control Samples 8
     - 2.5.4 Laboratory Duplicate Samples 8
     - 2.5.5 Field Blank Samples 8

3. DATA QUALITY INDICATORS 9
   - 3.1 Precision 9
   - 3.2 Bias 10
   - 3.3 Accuracy 10
   - 3.4 Representativeness 10
   - 3.5 Comparability 11
   - 3.6 Completeness 11
   - 3.7 Sensitivity 11

4. REFERENCES 13

1. INTRODUCTION

This report summarizes the data verification review of groundwater samples collected and analyzed for extended parameters[1] from three wells during the second quarter 2008 (Q2-2008) by Hydro Geo Chem, Inc. (HGC) pursuant to Mitigation Order on Consent Docket No. P-121-07 (MO) (ADEQ, 2007). Wells BURKE and GGOOSE 547 were identified for quarterly plume monitoring, and well SRC was discovered during the well inventory investigation. The BURKE and SRC wells have no pumps and GGOOSE 547 had its power disconnected. In addition, SRC well was capped. During Q2 2008 arrangements were made with the well owners to use a pump rig to collect groundwater samples from BURKE and SRC and to provide three-phase power to GGOOSE 547. Analytical results for groundwater samples collected from these wells were provided to HGC by ACZ Laboratories, Inc. (ACZ) for preparation of the First and Second Quarters 2008 Groundwater Monitoring Report.

Quality assurance (QA) and quality control (QC) procedures are specified in the *Quality Assurance Project Plan for Aquifer Characterization Plan* (QAPP) (Appendix F of HGC, 2008) for field sampling, chain-of-custody (COC) documentation, laboratory analysis, and reporting. This report does not review field sampling or sample handling for samples collected from these three wells since this information is evaluated in Appendix A of the main text. Laboratory QA/QC data for water quality samples submitted for wells BURKE, SRC, and GGOOSE 547 are evaluated according to the data quality indicators (DQIs) given in the QAPP.

Appendix D of the main text of this report contains laboratory reports for Q2-2008 samples collected by HGC including COC forms, laboratory correspondence, QC summaries, data qualifiers, and any case narratives. The analytical results for samples collected as part of this data verification report pertain to three samples collected by HGC and are contained in three reports having the following ACZ Project numbers:

ACZ Project ID	Wells Reported
L67668	BURKE
L67713	SRC
L67843	GGOOSE 547

The results of the internal QA/QC tests performed by ACZ are presented with the laboratory reports included in Appendix D. Based on the results of surrogate spike recoveries, matrix spike/recovery and matrix spike duplicate tests, ACZ did not advise HGC of any modifications that should be made regarding the usability and data validation status of the laboratory test results.

[1] Extended parameters consist of the following analytes: calcium, magnesium, sodium, potassium, alkalinity, total dissolved solids, chloride, fluoride, nitrate, and nitrite.

2. LABORATORY QUALITY CONTROL

As specified in the QAPP, laboratory QC was maintained for all analysis through proper licensure, the use of approved analytical methods, QC measurements, appropriate turn-around-time for analysis (timeliness), method detection limits (MDLs), and practical quantitation limits (PQLs). Each of these controls is discussed in the following subsections.

The review of laboratory QC included a review to identify any qualified data and an assessment to determine their significance. Additionally, the laboratory QC summaries were reviewed to verify that results met QA criteria.

2.1 Licensure

ACZ is licensed with the Arizona Department of Health Services (license number AZ0102) and is accredited in accordance with the National Environmental Laboratory Accreditation Conference.

2.2 Analytical Methods

The following list identifies the approved U.S. Environmental Protection Agency (EPA) methods that meet the requirements stated in section 5.3 of the QAPP regarding target methods and target MDLs:

- EPA 375.4 (Turbidimetric): sulfate
- EPA 300.0 (Ion-Chromatography [IC]): sulfate, chloride, fluoride
- EPA 200.7 (Inductively Coupled Plasma [ICP]): calcium, magnesium, potassium, sodium
- EPA 353.2 (Automated Cadmium Reduction [ACR]): nitrate/nitrite
- SM2320B (Titration): alkalinity
- EPA 160.1 (Gravimetric): total dissolved solids
- SM4500 SO4-D (Gravimetric): sulfate

Two of these methods, IC (EPA 300.0) and ICP (EPA 200.7), involve direct injection of the sample into the analytical instrument, which does not require the analysis of preparation blanks. The other methods listed are classical wet chemistry techniques that require the use of preparation blanks under the ACZ quality assurance plan and the QAPP.

2.3 Method Detection Limits (MDLs) and Practical Quantification Limits (PQLs)

The MDLs and PQLs of the analytical methods used by ACZ are shown in the following table. The MDLs for analyses of samples were equal to or less than the target MDLs identified in the QAPP.

Method	MDL (mg/L)	PQL (mg/L)	Target MDL[1] (mg/L)
EPA 300.0 (SO4)	0.5	3	10
EPA 375.4	1	5	10
SM4500 SO4-D	10	50	10
EPA 200.7 (Ca and Mg)	0.2	1	0.2
EPA 200.7 (K and Na)	0.3	2	0.3
SM2320B	2	20	2
EPA 300.0 (Cl)	0.5	5	1
EPA 300.0 (F)	0.1	0.5	0.1
EPA 352.2	0.02	0.1	0.02
EPA 160.1	10	20	10

mglL = milligrams per liter
[1] Target MDL from Table F.2 of QAPP
SM = Standard Method

2.4 Timeliness

Holding times were derived from the EPA methods utilized and were calculated beginning from the time of samples collection. The majority of samples submitted to the laboratory during Q2 2008 were analyzed within their recommended method specific holding time except for nitrate/nitrite as N and nitrite analyses in the following: Sample SRC collected on April 23, 2008 was qualified with an "HE" flag, indicating analysis performed past the

holding time because the sample was received with less than half the holding time remaining. Sample BURKE collected on April 22, 2008 was qualified with a "HC" flag, indicating that the initial analysis for TDS was within the holding time. However, reanalysis was past holding time, which was required due to a QC failure during the initial analysis. No data were rejected on the basis of the holding time exceedances and were accepted as usable.

2.5 Quality Control Measurements

The following QC samples were prepared and analyzed:

- Preparation blanks, calibration blanks, and calibration verification standards
- Analytical spikes and analytical spike duplicates
- Laboratory control samples
- Laboratory duplicate samples
- Field blank samples

2.5.1 Preparation Blanks, Calibration Blanks, and Calibration Verification Standards

Preparation blanks were run with each group of samples submitted for alkalinity and TDS analysis. All preparation blanks were prepared from analyte-free water and treated as routine samples. Analytical results of all of the preparation blanks showed that no target analytes were detected at the indicated MDL.

Results from the analyses of the initial calibration blanks and initial calibration verification standards conducted by EPA Methods 300.0, 375.4, 200.7, and 353.2 also were reviewed. The results of each initial calibration blank analyzed showed no detections of the target analyte. All analytical results for the initial calibration verification standards and laboratory fortified blanks that were analyzed showed percent recoveries that were within the acceptance criteria specified by the ACZ QA plan and the QAPP.

2.5.2 Analytical Spikes and Analytical Spike Duplicates

Analytical spike and spike duplicate samples were analyzed for the following EPA Methods: 300.0, 375.4, 200.7, and 353.2. Spike recoveries for most analytes were within the range of acceptability based on the acceptance criteria set by ACZ. Instances in which analytical spike recoveries were either low or where the spiked sample required a dilution were qualified with an "M2" or "M4" flag, respectively. In each case the method control sample recoveries were acceptable. Although some analytical spikes and analytical spike duplicates were outside the acceptance limits and qualified with an "MA" flag, these recoveries are not considered to affect the overall accuracy of the dataset because the Relative Percent Difference (RPD) was within the acceptance limits.

2.5.3 Laboratory Control Samples

Laboratory control samples were run for each group of samples submitted for alkalinity and total dissolved solids. Recoveries for all laboratory control samples were within the acceptance criteria specified by ACZ.

2.5.4 Laboratory Duplicate Samples

Analyses of laboratory duplicate samples were also reviewed as part of this data verification report. Field duplicate samples are discussed in Section 5.1. The RPDs for most laboratory duplicate samples were within 20 percent, which is the tolerance range set by the laboratory. In many instances, the data were qualified with an "RA" flag indicating that the RPD was not used for data validation because the sample concentration was less than ten times the MDL, which is too low for accurate evaluation according to ACZ. In all cases where the RPD could be calculated, the results met QA criteria and demonstrate an appropriate level of precision in laboratory analysis of these samples.

2.5.5 Field Blank Samples

Field blanks for analysis of the extended parameters analyzed were not submitted. Field blanks were submitted for analysis of sulfate and are discussed in Section 4.5.5 of Appendix B.

3. DATA QUALITY INDICATORS

The QAPP provides several DQIs for assessing the overall quality of the data. These DQIs include the following:

- Precision
- Bias
- Accuracy
- Representativeness
- Comparability
- Completeness
- Sensitivity

Each of these DQIs is discussed below in relation to the Q2-2008 groundwater sampling and analysis conducted by HGC.

3.1 Precision

Precision indicates how well a measurement can be reproduced. Precision is quantified by calculating the RPD between duplicate samples. For the purposes of QA/QC, precision was quantified by calculating the RPDs between laboratory duplicates for each parameter analyzed. As discussed in Section 2.5.4, there were no exceedances of RPD QA criteria for any laboratory duplicates and the DQI for precision is deemed to be met.

3.2 Bias

Bias is a systematic distortion of measurements causing consistent errors in one direction. Bias is managed in this data set by the consistent application of standardized sample collection and analysis procedures.

3.3 Accuracy

Accuracy is a measure of the agreement of a measurement to a known value and is measured using the recoveries from laboratory control samples. As discussed in Sections 2.5.1, 2.5.2, and 2.5.3 respectively, there were no significant exceedances of the recovery QA criteria for any of the calibration standards, analytical spikes, or laboratory control standards. Based on this information, the overall accuracy of the data is judged sufficient for the purpose of aquifer characterization.

3.4 Representativeness

All samples were taken from locations specified in the Work Plan (HGC, 2008) using sampling procedures specified in the QAPP. Therefore, the samples are judged to provide a good representation of groundwater quality at the locations. The analytical data are judged to be representative of groundwater conditions because the analyses used standard procedures and methods that met QA/QC guidelines of the QAPP.

3.5 Comparability

All samples were collected using standardized procedures (HGC, 2008) and were analyzed by ACZ using standardized methods. Insofar as standardized sample collection and analytical methods are adhered to, the sample results should be comparable.

3.6 Completeness

All samples collected were subsequently analyzed and reported by ACZ are judged to satisfy the QA/QC criteria for this project and are deemed usable for aquifer characterization. Thus, the completeness of analytical results is 100 percent.

3.7 Sensitivity

The analytical methods used to analyze the samples meet the MDL requirements specified in Table F.2 of the QAPP. Therefore, the analytical sensitivity is considered acceptable for use in aquifer characterization.

4. REFERENCES

Arizona Department of Environmental Quality. 2007. Mitigation Order on Consent, Docket No. P-121-07, In the Matter of: Phelps Dodge Corporation, Copper Queen Branch, located at 36 West Highway 92, Bisbee, Arizona, ADEQ Identification Number 100531. November 14, 2007.

Hydro Geo Chem, Inc. 2008. Revision 1, Work Plan to Characterize and Mitigate Sulfate with Respect to Drinking Water Supplies in the Vicinity of the Concentrator Tailing Storage Area, Cochise County, Arizona. July 3, 2008.

APPENDIX D

ANALYTICAL REPORTS FROM ACZ LABORATORIES, INC.

ACZ Laboratories, Inc.
2773 Downhill Drive Steamboat Springs, CO 80487 (800) 334-5493

Analytical Report

February 19, 2008

Report to:
Dan Simpson
Hydro Geo Chem, Inc.
51 West Wetmore Road Suite 101
Tuscon, AZ 85705

Bill to:
Accounts Payable
Hydro Geo Chem, Inc.
P. O. Box 97220
Phoenix, AZ 85060

cc: Jim Norris

Project ID: 872001.0
ACZ Project ID: L67529

Dan Simpson:

Enclosed are the analytical results for sample(s) submitted to ACZ Laboratories, Inc. (ACZ) on February 05, 2008. This project has been assigned to ACZ's project number, L67529. Please reference this number in all future inquiries.

All analyses were performed according to ACZ's Quality Assurance Plan, version 12.0. The enclosed results relate only to the samples received under L67529. Each section of this report has been reviewed and approved by the appropriate Laboratory Supervisor, or a qualified substitute.

Except as noted, the test results for the methods and parameters listed on ACZ's current NELAC certificate letter (#ACZ) meet all requirements of NELAC.

This report shall be used or copied only in its entirety. ACZ is not responsible for the consequences arising from the use of a partial report.

All samples and sub-samples associated with this project will be disposed of after March 19, 2008. If the samples are determined to be hazardous, additional charges apply for disposal (typically less than $10/sample). If you would like the samples to be held longer than ACZ's stated policy or to be returned, please contact your Project Manager or Customer Service Representative for further details and associated costs. ACZ retains analytical reports for five years.

If you have any questions or other needs, please contact your Project Manager.

S. Habermehl

Scott Habermehl has reviewed and approved this report.

ACZ Laboratories, Inc.
2773 Downhill Drive Steamboat Springs, CO 80487 (800) 334-5493

Inorganic Analytical Results

Hydro Geo Chem, Inc.
Project ID: 872001.0
Sample ID: ROGERSE

ACZ Sample ID: ***L67529-01***
Date Sampled: *02/04/08 09:40*
Date Received: *02/05/08*
Sample Matrix: *Ground Water*

Wet Chemistry

Parameter	EPA Method	Result	Qual	XQ	Units	MDL	PQL	Date	Analyst
Sulfate	300.0 - Ion Chromatography	4.6		*	mg/L	0.5	3	02/09/08 19:38	aml

Arizona license number: AZ0102

ACZ Laboratories, Inc.
2773 Downhill Drive Steamboat Springs, CO 80487 (800) 334-5493

Inorganic Analytical Results

Hydro Geo Chem, Inc.
Project ID: 872001.0
Sample ID: RAMIREZ

ACZ Sample ID: ***L67529-02***
Date Sampled: *02/04/08 11:00*
Date Received: *02/05/08*
Sample Matrix: *Ground Water*

Wet Chemistry

Parameter	EPA Method	Result	Qual	XQ	Units	MDL	PQL	Date	Analyst
Sulfate	300.0 - Ion Chromatography	7.6		*	mg/L	0.5	3	02/09/08 20:32	aml

Arizona license number: AZ0102

ACZ Laboratories, Inc.
2773 Downhill Drive Steamboat Springs, CO 80487 (800) 334-5493

Inorganic Analytical Results

Hydro Geo Chem, Inc.
Project ID: 872001.0
Sample ID: ZANDER

ACZ Sample ID: ***L67529-03***
Date Sampled: *02/04/08 15:00*
Date Received: *02/05/08*
Sample Matrix: *Ground Water*

Wet Chemistry

Parameter	EPA Method	Result	Qual	XQ	Units	MDL	PQL	Date	Analyst
Sulfate	300.0 - Ion Chromatography	5.7		*	mg/L	0.5	3	02/09/08 20:50	aml

Arizona license number: AZ0102

Report Header Explanations

Batch	A distinct set of samples analyzed at a specific time
Found	Value of the QC Type of interest
Limit	Upper limit for RPD, in %.
Lower	Lower Recovery Limit, in % (except for LCSS, mg/Kg)
MDL	Method Detection Limit. Same as Minimum Reporting Limit. Allows for instrument and annual fluctuations.
PCN/SCN	A number assigned to reagents/standards to trace to the manufacturer's certificate of analysis
PQL	Practical Quantitation Limit, typically 5 times the MDL.
QC	True Value of the Control Sample or the amount added to the Spike
Rec	Amount of the true value or spike added recovered, in % (except for LCSS, mg/Kg)
RPD	Relative Percent Difference, calculation used for Duplicate QC Types
Upper	Upper Recovery Limit, in % (except for LCSS, mg/Kg)
Sample	Value of the Sample of interest

QC Sample Types

AS	Analytical Spike (Post Digestion)	*LCSWD*	Laboratory Control Sample - Water Duplicate
ASD	Analytical Spike (Post Digestion) Duplicate	*LFB*	Laboratory Fortified Blank
CCB	Continuing Calibration Blank	*LFM*	Laboratory Fortified Matrix
CCV	Continuing Calivation Verification standard	*LFMD*	Laboratory Fortified Matrix Duplicate
DUP	Sample Duplicate	*LRB*	Laboratory Reagent Blank
ICB	Initial Calibration Blank	*MS*	Matrix Spike
ICV	Initial Calibration Verification standard	*MSD*	Matrix Spike Duplicate
ICSAB	Inter-element Correction Standard - A plus B solutions	*PBS*	Prep Blank - Soil
LCSS	Laboratory Control Sample - Soil	*PBW*	Prep Blank - Water
LCSSD	Laboratory Control Sample - Soil Duplicate	*PQV*	Practical Quantitation Verification standard
LCSW	Laboratory Control Sample - Water	*SDL*	Serial Dilution

QC Sample Type Explanations

Blanks	Verifies that there is no or minimal contamination in the prep method or calibration procedure.
Control Samples	Verifies the accuracy of the method, including the prep procedure.
Duplicates	Verifies the precision of the instrument and/or method.
Spikes/Fortified Matrix	Determines sample matrix interferences, if any.
Standard	Verifies the validity of the calibration.

ACZ Qualifiers (Qual)

B	Analyte concentration detected at a value between MDL and PQL.
H	Analysis exceeded method hold time. pH is a field test with an immediate hold time.
U	Analyte was analyzed for but not detected at the indicated MDL

Method References

(1)	EPA 600/4-83-020. Methods for Chemical Analysis of Water and Wastes, March 1983.
(2)	EPA 600/R-93-100. Methods for the Determination of Inorganic Substances in Environmental Samples, August 1993.
(3)	EPA 600/R-94-111. Methods for the Determination of Metals in Environmental Samples - Supplement I, May 1994.
(5)	EPA SW-846. Test Methods for Evaluating Solid Waste, Third Edition with Update III, December 1996.
(6)	Standard Methods for the Examination of Water and Wastewater, 19th edition, 1995.

Comments

(1)	QC results calculated from raw data. Results may vary slightly if the rounded values are used in the calculations.
(2)	Soil, Sludge, and Plant matrices for Inorganic analyses are reported on a dry weight basis.
(3)	Animal matrices for Inorganic analyses are reported on an "as received" basis.

Hydro Geo Chem, Inc.
Project ID: 872001.0

ACZ Project ID: ***L67529***

Sulfate 300.0 - Ion Chromatography

ACZ ID	Type	Analyzed	PCN/SCN	QC	Sample	Found	Units	Rec	Lower	Upper	RPD	Limit	Qual
WG240083													
WG240083ICV	ICV	02/07/08 16:57	WI080128-8	50.1		50.44	mg/L	100.7	90	110			
WG240083ICB	ICB	02/07/08 17:15				U	mg/L		-1.5	1.5			
WG240083ICV1	ICV	02/09/08 11:47	WI080128-8	50.1		51.13	mg/L	102.1	90	110			
WG240083ICB1	ICB	02/09/08 12:05				U	mg/L		-1.5	1.5			
WG240236													
WG240236ICV	ICV	02/09/08 14:30	WI080128-8	50.1		51.88	mg/L	103.6	90	110			
WG240236ICB	ICB	02/09/08 14:48				U	mg/L		-1.5	1.5			
L67529-01AS	AS	02/09/08 19:56	WI080128-9	30	4.6	33.74	mg/L	97.1	90	110			
L67529-01DUP	DUP	02/09/08 20:14			4.6	4.59	mg/L				0.2	20	RA
WG240236ICV1	ICV	02/11/08 18:09	WI080128-8	50.1		51.63	mg/L	103.1	90	110			
WG240236ICB1	ICB	02/11/08 18:27				U	mg/L		-1.5	1.5			
WG240236LFB	LFB	02/11/08 18:45	WI080128-9					106.2	90	110			

ACZ Laboratories, Inc.
2773 Downhill Drive Steamboat Springs, CO 80487 (800) 334-5493

Inorganic Extended Qualifier Report

Hydro Geo Chem, Inc.

ACZ Project ID: ***L67529***

ACZ ID	WORKNUM	PARAMETER	METHOD	QUAL	DESCRIPTION
L67529-01	WG240236	Sulfate	300.0 - Ion Chromatography	RA	Relative Percent Difference (RPD) was not used for data validation because the sample concentration is too low for accurate evaluation (< 10x MDL).
L67529-02	WG240236	Sulfate	300.0 - Ion Chromatography	RA	Relative Percent Difference (RPD) was not used for data validation because the sample concentration is too low for accurate evaluation (< 10x MDL).
L67529-03	WG240236	Sulfate	300.0 - Ion Chromatography	RA	Relative Percent Difference (RPD) was not used for data validation because the sample concentration is too low for accurate evaluation (< 10x MDL).

ACZ Laboratories, Inc.
2773 Downhill Drive Steamboat Springs, CO 80487 (800) 334-5493

Certification Qualifiers

Hydro Geo Chem, Inc.

ACZ Project ID: ***L67529***

No certification qualifiers associated with this analysis

ACZ Laboratories, Inc.
2773 Downhill Drive Steamboat Springs, CO 80487 (800) 334-5493

Sample Receipt

Hydro Geo Chem, Inc.
872001.0

ACZ Project ID: L67529
Date Received: 2/5/2008
Received By:
Date Printed: 2/5/2008

Receipt Verification

	YES	NO	NA
1) Does this project require special handling procedures such as CLP protocol?			X
2) Are the custody seals on the cooler intact?			X
3) Are the custody seals on the sample containers intact?			X
4) Is there a Chain of Custody or other directive shipping papers present?	X		
5) Is the Chain of Custody complete?	X		
6) Is the Chain of Custody in agreement with the samples received?	X		
7) Is there enough sample for all requested analyses?	X		
8) Are all samples within holding times for requested analyses?	X		
9) Were all sample containers received intact?	X		
10) Are the temperature blanks present?			X
11) Are the trip blanks (VOA and/or Cyanide) present?			X
12) Are samples requiring no headspace, headspace free?			X
13) Do the samples that require a Foreign Soils Permit have one?			X

Exceptions: If you answered no to any of the above questions, please describe

N/A

Contact (For any discrepancies, the client must be contacted)

N/A

Shipping Containers

Cooler Id	Temp (℃)	Rad (µR/hr)
NA5428	3.6	15

Client must contact ACZ Project Manager if analysis should not proceed for samples received outside of thermal preservation acceptance criteria.

Notes

ACZ Laboratories, Inc.
2773 Downhill Drive Steamboat Springs, CO 80487 (800) 334-5493

Sample Receipt

Hydro Geo Chem, Inc.
872001.0

ACZ Project ID: L67529
Date Received: 2/5/2008
Received By:

Sample Container Preservation

SAMPLE	CLIENT ID	R < 2	G < 2	BK < 2	Y< 2	YG< 2	B< 2	O < 2	T >12	N/A	RAD	ID
L67529-01	ROGERSE									X		
L67529-02	RAMIREZ									X		
L67529-03	ZANDER									X		

Sample Container Preservation Legend

Abbreviation	Description	Container Type	Preservative/Limits
R	Raw/Nitric	RED	pH must be < 2
B	Filtered/Sulfuric	BLUE	pH must be < 2
BK	Filtered/Nitric	BLACK	pH must be < 2
G	Filtered/Nitric	GREEN	pH must be < 2
O	Raw/Sulfuric	ORANGE	pH must be < 2
P	Raw/NaOH	PURPLE	pH must be > 12 *
T	Raw/NaOH Zinc Acetate	TAN	pH must be > 12
Y	Raw/Sulfuric	YELLOW	pH must be < 2
YG	Raw/Sulfuric	YELLOW GLASS	pH must be < 2
N/A	No preservative needed	Not applicable	
RAD	Gamma/Beta dose rate	Not applicable	must be < 250 µR/hr

* pH check performed by analyst prior to sample preparation

Sample IDs Reviewed By: _____

L67529

ACZ Laboratories, Inc.

2773 Downhill Drive Steamboat Springs, CO 80487 (800) 334-5493

CHAIN of CUSTODY

Report to:

Name: DAN SIMPSON
Company: HYDRO GEO CHEM INC
E-mail: DANS@HGCINC.COM
Address: 51 W. WETMORE Rd
TUCSON AZ 85705
Telephone: (520) 293-1500 X133

Copy of Report to:

Name: JIM NORRIS
Company: HGC
E-mail: JIMN@HGCINC.COM
Telephone: (520) 293-1500 x112

Invoice to:

Name: JIM NORRIS
Company: HYDRO GEO CHEM
E-mail: JIMN@HGCINC.COM
Address: 51 W. WETMORE RD
TUCSON AZ 85705
Telephone (520) 293 1500 x112

If sample(s) received past holding time (HT), or if insufficient HT remains to complete analysis before expiration, shall ACZ proceed with requested short HT analyses? YES ✓ / NO
If "NO" then ACZ will contact client for further instruction. If neither "YES" nor "NO" is indicated, ACZ will proceed with the requested analyses, even if HT is expired, and data will be qualified.

PROJECT INFORMATION

Quote #: 504-IC
Project/PO #: 872001.0
Reporting state for compliance testing: AZ
Sampler's Name: MARK ARNESON
Are any samples NRC licensable material? NO

ANALYSES REQUESTED *(attach list or use quote number)*

SAMPLE IDENTIFICATION	DATE:TIME	Matrix	# of Containers	504-I							
ROGERSE	02/04/2008 0940	GW	1	✓							
RAMIREZ	02/04/2008 1100	GW	1	✓							
ZANDER	02/04/2008 1500	GW	1	✓							

Matrix: SW (Surface Water) · GW (Ground Water) · WW (Waste Water) · DW (Drinking Water) · SL (Sludge) · SO (Soil) · OL (Oil) · Other (Specify)

REMARKS

Please refer to ACZ's terms & conditions located on the reverse side of this COC.

RELINQUISHED BY:	DATE:TIME	RECEIVED BY:	DATE:TIME
	1604: 2/4/08		2-5-08 10:73

FRMAD050.03.05.02 White - Return with sample. Yellow - Retain for your records.

ACZ Laboratories, Inc.
2773 Downhill Drive Steamboat Springs, CO 80487 (800) 334-5493

Revised Analytical Report

Dan Simpson
Hydro Geo Chem, Inc.
51 West Wetmore Road, Suite 101
Tucson, AZ 85705

March 4, 2008

cc: Jim Norris

Project ID: 872001.0
ACZ Project ID: L67530

Dan Simpson:

Enclosed are revised analytical reports for sample(s) submitted to ACZ Laboratories, Inc. (ACZ) on February 05, 2008 and reported on February 19, 2008. Refer to the case narrative for an explanation of the changes. This project was assigned to ACZ's project number, L67530. Please reference this number in all future inquiries.

All analyses were performed according to ACZ's Quality Assurance Plan, version 12.0. The enclosed results relate only to the samples received under L67530. Each section of this report has been reviewed and approved by the appropriate Laboratory Supervisor, or a qualified substitute.

Except as noted, the test results for the methods and parameters listed on ACZ's current NELAC certificate letter (#ACZ) meet all the requirements of NELAC.

This report should be used or copied only in its entirety. ACZ is not responsible for the consequences arising from the use of a partial report.

All samples and sub-samples associated with this project will be disposed of after March 19, 2008. If the samples are determined to be hazardous, additional charges apply for disposal (typically less than $10/sample). If you would like the samples to be held longer than ACZ's stated policy or to be returned, please contact your Project Manager or Customer Service Representative for further details and associated costs. ACZ retains analytical reports for five years. Please notify your Project Manager if you have other needs.

If you have any questions, please contact your Project Manager or Customer Service Representative.

S. Habermehl

Scott Habermehl has reviewed and approved this report.

Hydro Geo Chem, Inc.

March 04, 2008

Project ID: 872001.0
ACZ Project ID: L67530

Sample Receipt

ACZ Laboratories, Inc. (ACZ) received 1 ground water sample from Hydro Geo Chem, Inc. on February 5, 2008. The sample was received in good condition. Upon receipt, the sample custodian removed the sample from the cooler, inspected the contents, and logged the sample into ACZ's computerized Laboratory Information Management System (LIMS). The sample was assigned ACZ LIMS project number L67530. The custodian verified the sample information entered into the computer against the chain of custody (COC) forms and sample bottle labels.

Holding Times

All analyses were performed within EPA recommended holding times.

Sample Analysis

This sample was analyzed for inorganic parameters. The individual methods are referenced on both, the ACZ invoice and the analytical reports. The extended qualifier reports may contain footnotes qualifying specific elements due to QC failures. In addition the following has been noted with this specific project:

1. This project has been revised to include an analysis for Fluoride which was originally missed.

ACZ Laboratories, Inc.
2773 Downhill Drive Steamboat Springs, CO 80487 (800) 334-5493

Inorganic Analytical Results

Hydro Geo Chem, Inc.
Project ID: 872001.0
Sample ID: GARNER635

ACZ Sample ID: ***L67530-01***
Date Sampled: *02/04/08 12:10*
Date Received: *02/05/08*
Sample Matrix: *Ground Water*

Metals Analysis

Parameter	EPA Method	Result	Qual	XQ	Units	MDL	PQL	Date	Analyst
Calcium, dissolved	M200.7 ICP	39.2			mg/L	0.2	1	02/11/08 22:14	wfg
Magnesium, dissolved	M200.7 ICP	8.2			mg/L	0.2	1	02/11/08 22:14	wfg
Potassium, dissolved	M200.7 ICP	2.8		*	mg/L	0.3	2	02/11/08 22:14	wfg
Sodium, dissolved	M200.7 ICP	65.0		*	mg/L	0.3	2	02/11/08 22:14	wfg

Wet Chemistry

Parameter	EPA Method	Result	Qual	XQ	Units	MDL	PQL	Date	Analyst
Alkalinity as CaCO3	SM2320B - Titration								
Bicarbonate as CaCO3		182			mg/L	2	20	02/06/08 0:00	lcp
Carbonate as CaCO3			U		mg/L	2	20	02/06/08 0:00	lcp
Hydroxide as CaCO3			U		mg/L	2	20	02/06/08 0:00	lcp
Total Alkalinity		182			mg/L	2	20	02/06/08 0:00	lcp
Cation-Anion Balance	Calculation								
Cation-Anion Balance		5.8			%			03/03/08 0:00	calc
Sum of Anions		4.9			meq/L	0.1	0.5	03/03/08 0:00	calc
Sum of Cations		5.5			meq/L	0.1	0.5	03/03/08 0:00	calc
Chloride	M300.0 - Ion Chromatography	13.7			mg/L	0.5	3	02/09/08 21:08	aml
Fluoride	SM4500F-C	0.2	B	*	mg/L	0.1	0.5	02/28/08 11:26	cas
Nitrate as N, dissolved	Calculation: NO3NO2 minus NO2	1.68			mg/L	0.02	0.1	03/03/08 0:00	calc
Nitrate/Nitrite as N, dissolved	M353.2 - Automated Cadmium Reduction	1.69		*	mg/L	0.02	0.1	02/05/08 18:29	pjb
Nitrite as N, dissolved	M353.2 - Automated Cadmium Reduction	0.01	B	*	mg/L	0.01	0.05	02/05/08 18:29	pjb
Residue, Filterable (TDS) @180C	160.1 / SM2540C	290			mg/L	10	20	02/06/08 15:02	lcp
Sulfate	300.0 - Ion Chromatography	37.8		*	mg/L	0.5	3	02/09/08 21:08	aml
TDS (calculated)	Calculation	284			mg/L	10	50	03/03/08 0:00	calc
TDS (ratio - measured/calculated)	Calculation	1.02						03/03/08 0:00	calc

Arizona license number: AZ0102

Report Header Explanations

Batch	A distinct set of samples analyzed at a specific time
Found	Value of the QC Type of interest
Limit	Upper limit for RPD, in %.
Lower	Lower Recovery Limit, in % (except for LCSS, mg/Kg)
MDL	Method Detection Limit. Same as Minimum Reporting Limit. Allows for instrument and annual fluctuations.
PCN/SCN	A number assigned to reagents/standards to trace to the manufacturer's certificate of analysis
PQL	Practical Quantitation Limit, typically 5 times the MDL.
QC	True Value of the Control Sample or the amount added to the Spike
Rec	Amount of the true value or spike added recovered, in % (except for LCSS, mg/Kg)
RPD	Relative Percent Difference, calculation used for Duplicate QC Types
Upper	Upper Recovery Limit, in % (except for LCSS, mg/Kg)
Sample	Value of the Sample of interest

QC Sample Types

AS	Analytical Spike (Post Digestion)	*LCSWD*	Laboratory Control Sample - Water Duplicate
ASD	Analytical Spike (Post Digestion) Duplicate	*LFB*	Laboratory Fortified Blank
CCB	Continuing Calibration Blank	*LFM*	Laboratory Fortified Matrix
CCV	Continuing Calivation Verification standard	*LFMD*	Laboratory Fortified Matrix Duplicate
DUP	Sample Duplicate	*LRB*	Laboratory Reagent Blank
ICB	Initial Calibration Blank	*MS*	Matrix Spike
ICV	Initial Calibration Verification standard	*MSD*	Matrix Spike Duplicate
ICSAB	Inter-element Correction Standard - A plus B solutions	*PBS*	Prep Blank - Soil
LCSS	Laboratory Control Sample - Soil	*PBW*	Prep Blank - Water
LCSSD	Laboratory Control Sample - Soil Duplicate	*PQV*	Practical Quantitation Verification standard
LCSW	Laboratory Control Sample - Water	*SDL*	Serial Dilution

QC Sample Type Explanations

Blanks	Verifies that there is no or minimal contamination in the prep method or calibration procedure.
Control Samples	Verifies the accuracy of the method, including the prep procedure.
Duplicates	Verifies the precision of the instrument and/or method.
Spikes/Fortified Matrix	Determines sample matrix interferences, if any.
Standard	Verifies the validity of the calibration.

ACZ Qualifiers (Qual)

B	Analyte concentration detected at a value between MDL and PQL.
H	Analysis exceeded method hold time. pH is a field test with an immediate hold time.
U	Analyte was analyzed for but not detected at the indicated MDL

Method References

(1)	EPA 600/4-83-020. Methods for Chemical Analysis of Water and Wastes, March 1983.
(2)	EPA 600/R-93-100. Methods for the Determination of Inorganic Substances in Environmental Samples, August 1993.
(3)	EPA 600/R-94-111. Methods for the Determination of Metals in Environmental Samples - Supplement I, May 1994.
(5)	EPA SW-846. Test Methods for Evaluating Solid Waste, Third Edition with Update III, December 1996.
(6)	Standard Methods for the Examination of Water and Wastewater, 19th edition, 1995.

Comments

(1)	QC results calculated from raw data. Results may vary slightly if the rounded values are used in the calculations.
(2)	Soil, Sludge, and Plant matrices for Inorganic analyses are reported on a dry weight basis.
(3)	Animal matrices for Inorganic analyses are reported on an "as received" basis.

Hydro Geo Chem, Inc.
Project ID: 872001.0

ACZ Project ID: ***L67530***

Alkalinity as CaCO3 SM2320B - Titration

ACZ ID	Type	Analyzed	PCN/SCN	QC	Sample	Found	Units	Rec	Lower	Upper	RPD	Limit	Qual
WG240091													
WG240091PBW1	PBW	02/06/08 14:09				U	mg/L		-20	20			
WG240091LCSW2	LCSW	02/06/08 14:20	WC080131-1	820		811.3	mg/L	98.9	90	110			
L67534-01DUP	DUP	02/06/08 17:01			490	497	mg/L				1.4	20	
WG240091PBW2	PBW	02/06/08 17:07				U	mg/L		-20	20			
WG240091LCSW5	LCSW	02/06/08 17:20	WC080131-1	820		815.1	mg/L	99.4	90	110			
WG240091LCSW8	LCSW	02/06/08 18:29	WC080131-1	820		810.5	mg/L	98.8	90	110			

Calcium, dissolved M200.7 ICP

ACZ ID	Type	Analyzed	PCN/SCN	QC	Sample	Found	Units	Rec	Lower	Upper	RPD	Limit	Qual
WG240225													
WG240225ICV	ICV	02/11/08 19:57	II080115-3	100		98.37	mg/L	98.4	95	105			
WG240225ICB	ICB	02/11/08 20:01				U	mg/L		-0.6	0.6			
WG240225LFB	LFB	02/11/08 20:17	II080125-1	67.97008		71.81	mg/L	105.6	85	115			
L67521-02AS	AS	02/11/08 21:24	II080125-1	67.97008	10	83.24	mg/L	107.8	85	115			
L67521-02ASD	ASD	02/11/08 21:28	II080125-1	67.97008	10	83.83	mg/L	108.6	85	115	0.71	20	

Chloride M300.0 - Ion Chromatography

ACZ ID	Type	Analyzed	PCN/SCN	QC	Sample	Found	Units	Rec	Lower	Upper	RPD	Limit	Qual
WG240236													
WG240236ICV	ICV	02/09/08 14:30	WI080128-8	19.98		20.48	mg/L	102.5	90	110			
WG240236ICB	ICB	02/09/08 14:48				U	mg/L		-1.5	1.5			
WG240236LFB	LFB	02/09/08 15:06	WI080128-9	30		31.21	mg/L	104	90	110			
L67529-01AS	AS	02/09/08 19:56	WI080128-9	30	23.2	52.44	mg/L	97.5	90	110			
L67529-01DUP	DUP	02/09/08 20:14			23.2	23.51	mg/L				1.3	20	
WG240236ICV1	ICV	02/11/08 18:09	WI080128-8	19.98		20.65	mg/L	103.4	90	110			
WG240236ICB1	ICB	02/11/08 18:27				U	mg/L		-1.5	1.5			

Fluoride SM4500F-C

ACZ ID	Type	Analyzed	PCN/SCN	QC	Sample	Found	Units	Rec	Lower	Upper	RPD	Limit	Qual
WG240886													
WG240886ICV	ICV	02/28/08 11:14	WC080227-1	2		1.97	mg/L	98.5	90	110			
WG240886ICB	ICB	02/28/08 11:19				U	mg/L		-0.3	0.3			
WG240886LFB1	LFB	02/28/08 11:24	WC080226-1	5		5.24	mg/L	104.8	90	110			
L67530-01AS	AS	02/28/08 11:29	WC080226-1	5	.2	6.26	mg/L	121.2	90	110			M1
L67530-01DUP	DUP	02/28/08 11:31			.2	.21	mg/L				4.9	20	RA
WG240886LFB2	LFB	02/28/08 12:51	WC080226-1	5		4.93	mg/L	98.6	90	110			

Magnesium, dissolved M200.7 ICP

ACZ ID	Type	Analyzed	PCN/SCN	QC	Sample	Found	Units	Rec	Lower	Upper	RPD	Limit	Qual
WG240225													
WG240225ICV	ICV	02/11/08 19:57	II080115-3	100		100.71	mg/L	100.7	95	105			
WG240225ICB	ICB	02/11/08 20:01				U	mg/L		-0.6	0.6			
WG240225LFB	LFB	02/11/08 20:17	II080125-1	54.96908		59.26	mg/L	107.8	85	115			
L67521-02AS	AS	02/11/08 21:24	II080125-1	54.96908	1.9	62.77	mg/L	110.7	85	115			
L67521-02ASD	ASD	02/11/08 21:28	II080125-1	54.96908	1.9	63.98	mg/L	112.9	85	115	1.91	20	

Hydro Geo Chem, Inc.
Project ID: 872001.0

ACZ Project ID: ***L67530***

Nitrate/Nitrite as N, dissolved M353.2 - Automated Cadmium Reduction

ACZ ID	Type	Analyzed	PCN/SCN	QC	Sample	Found	Units	Rec	Lower	Upper	RPD	Limit	Qual
WG240054													
WG240054ICV	ICV	02/05/08 18:18	WI071212-1	2.416		2.401	mg/L	99.4	90	110			
WG240054ICB	ICB	02/05/08 18:19				U	mg/L		-0.06	0.06			
WG240054LFB	LFB	02/05/08 18:23	WI070911-4	2		1.961	mg/L	98.1	90	110			
L67496-01AS	AS	02/05/08 18:26	WI070911-4	2	.12	2.118	mg/L	99.9	90	110			
L67526-01DUP	DUP	02/05/08 18:28			.07	.069	mg/L				1.4	20	RA

Nitrite as N, dissolved M353.2 - Automated Cadmium Reduction

ACZ ID	Type	Analyzed	PCN/SCN	QC	Sample	Found	Units	Rec	Lower	Upper	RPD	Limit	Qual
WG240054													
WG240054ICV	ICV	02/05/08 18:18	WI071212-1	.609		.633	mg/L	103.9	90	110			
WG240054ICB	ICB	02/05/08 18:19				U	mg/L		-0.03	0.03			
WG240054LFB	LFB	02/05/08 18:23	WI070911-4	1		1.028	mg/L	102.8	90	110			
L67496-01AS	AS	02/05/08 18:26	WI070911-4	1	.02	1.024	mg/L	100.4	90	110			
L67526-01DUP	DUP	02/05/08 18:28			U	U	mg/L				0	20	RA

Potassium, dissolved M200.7 ICP

ACZ ID	Type	Analyzed	PCN/SCN	QC	Sample	Found	Units	Rec	Lower	Upper	RPD	Limit	Qual
WG240225													
WG240225ICV	ICV	02/11/08 19:57	II080115-3	20		21.05	mg/L	105.3	95	105			
WG240225ICB	ICB	02/11/08 20:01				U	mg/L		-0.9	0.9			
WG240225LFB	LFB	02/11/08 20:17	II080125-1	99.76186		112.8	mg/L	113.1	85	115			
L67521-02AS	AS	02/11/08 21:24	II080125-1	99.76186	.9	118	mg/L	117.4	85	115			M1
L67521-02ASD	ASD	02/11/08 21:28	II080125-1	99.76186	.9	120.95	mg/L	120.3	85	115	2.47	20	M1

Residue, Filterable (TDS) @180C 160.1 / SM2540C

ACZ ID	Type	Analyzed	PCN/SCN	QC	Sample	Found	Units	Rec	Lower	Upper	RPD	Limit	Qual
WG240101													
WG240101PBW	PBW	02/06/08 15:00				U	mg/L		-20	20			
WG240101LCSW	LCSW	02/06/08 15:01	PCN28840	260		272	mg/L	104.6	80	120			
L67537-02DUP	DUP	02/06/08 15:15			620	614	mg/L				1	20	

Sodium, dissolved M200.7 ICP

ACZ ID	Type	Analyzed	PCN/SCN	QC	Sample	Found	Units	Rec	Lower	Upper	RPD	Limit	Qual
WG240225													
WG240225ICV	ICV	02/11/08 19:57	II080115-3	100		104.05	mg/L	104.1	95	105			
WG240225ICV	ICV	02/11/08 19:57	II080115-3	100		101.7	mg/L	101.7	95	105			
WG240225ICB	ICB	02/11/08 20:01				U	mg/L		-6	6			
WG240225ICB	ICB	02/11/08 20:01				U	mg/L		-0.9	0.9			
WG240225LFB	LFB	02/11/08 20:17	II080125-1	98.21624		108.7	mg/L	110.7	85	115			
WG240225LFB	LFB	02/11/08 20:17	II080125-1	98.21624		110.3	mg/L	112.3	85	115			
L67521-02AS	AS	02/11/08 21:24	II080125-1	98.21624	3.4	115.1	mg/L	113.7	85	115			
L67521-02ASD	ASD	02/11/08 21:28	II080125-1	98.21624	3.4	118.17	mg/L	116.9	85	115	2.63	20	MA

Hydro Geo Chem, Inc.
Project ID: 872001.0

ACZ Project ID: ***L67530***

Sulfate 300.0 - Ion Chromatography

ACZ ID	Type	Analyzed	PCN/SCN	QC	Sample	Found	Units	Rec	Lower	Upper	RPD	Limit	Qual
WG240083													
WG240083ICV	ICV	02/07/08 16:57	WI080128-8	50.1		50.44	mg/L	100.7	90	110			
WG240083ICB	ICB	02/07/08 17:15				U	mg/L		-1.5	1.5			
WG240083ICV1	ICV	02/09/08 11:47	WI080128-8	50.1		51.13	mg/L	102.1	90	110			
WG240083ICB1	ICB	02/09/08 12:05				U	mg/L		-1.5	1.5			
WG240236													
WG240236ICV	ICV	02/09/08 14:30	WI080128-8	50.1		51.88	mg/L	103.6	90	110			
WG240236ICB	ICB	02/09/08 14:48				U	mg/L		-1.5	1.5			
L67529-01AS	AS	02/09/08 19:56	WI080128-9	30	4.6	33.74	mg/L	97.1	90	110			
L67529-01DUP	DUP	02/09/08 20:14			4.6	4.59	mg/L				0.2	20	RA
WG240236ICV1	ICV	02/11/08 18:09	WI080128-8	50.1		51.63	mg/L	103.1	90	110			
WG240236ICB1	ICB	02/11/08 18:27				U	mg/L		-1.5	1.5			
WG240236LFB	LFB	02/11/08 18:45	WI080128-9					106.2	90	110			

ACZ Laboratories, Inc.
2773 Downhill Drive Steamboat Springs, CO 80487 (800) 334-5493

Inorganic Extended Qualifier Report

Hydro Geo Chem, Inc.

ACZ Project ID: ***L67530***

ACZ ID	WORKNUM	PARAMETER	METHOD	QUAL	DESCRIPTION
L67530-01	WG240225	Potassium, dissolved	M200.7 ICP	M1	Matrix spike recovery was high, the recovery of the associated control sample (LCS or LFB) was acceptable.
		Sodium, dissolved	M200.7 ICP	MA	Recovery for either the spike or spike duplicate was outside of the acceptance limits; the RPD was within the acceptance limits.
	WG240886	Fluoride	SM4500F-C	M1	Matrix spike recovery was high, the recovery of the associated control sample (LCS or LFB) was acceptable.
			SM4500F-C	RA	Relative Percent Difference (RPD) was not used for data validation because the sample concentration is too low for accurate evaluation (< 10x MDL).
	WG240054	Nitrate/Nitrite as N, dissolved	M353.2 - Automated Cadmium Reduction	RA	Relative Percent Difference (RPD) was not used for data validation because the sample concentration is too low for accurate evaluation (< 10x MDL).
		Nitrite as N, dissolved	M353.2 - Automated Cadmium Reduction	RA	Relative Percent Difference (RPD) was not used for data validation because the sample concentration is too low for accurate evaluation (< 10x MDL).
	WG240236	Sulfate	300.0 - Ion Chromatography	RA	Relative Percent Difference (RPD) was not used for data validation because the sample concentration is too low for accurate evaluation (< 10x MDL).

ACZ Laboratories, Inc.
2773 Downhill Drive Steamboat Springs, CO 80487 (800) 334-5493

Certification Qualifiers

Hydro Geo Chem, Inc.

ACZ Project ID: ***L67530***

No certification qualifiers associated with this analysis

ACZ Laboratories, Inc.
2773 Downhill Drive Steamboat Springs, CO 80487 (800) 334-5493

Sample Receipt

Hydro Geo Chem, Inc.
872001.0

ACZ Project ID: L67530
Date Received: 2/5/2008
Received By:
Date Printed: 2/5/2008

Receipt Verification

	YES	NO	NA
1) Does this project require special handling procedures such as CLP protocol?			X
2) Are the custody seals on the cooler intact?			X
3) Are the custody seals on the sample containers intact?			X
4) Is there a Chain of Custody or other directive shipping papers present?	X		
5) Is the Chain of Custody complete?	X		
6) Is the Chain of Custody in agreement with the samples received?	X		
7) Is there enough sample for all requested analyses?	X		
8) Are all samples within holding times for requested analyses?	X		
9) Were all sample containers received intact?	X		
10) Are the temperature blanks present?			X
11) Are the trip blanks (VOA and/or Cyanide) present?			X
12) Are samples requiring no headspace, headspace free?			X
13) Do the samples that require a Foreign Soils Permit have one?			X

Exceptions: If you answered no to any of the above questions, please describe

N/A

Contact (For any discrepancies, the client must be contacted)

N/A

Shipping Containers

Cooler Id	Temp (℃)	Rad (µR/hr)
NA5428	3.6	15

Client must contact ACZ Project Manager if analysis should not proceed for samples received outside of thermal preservation acceptance criteria.

Notes

ACZ Laboratories, Inc.
2773 Downhill Drive Steamboat Springs, CO 80487 (800) 334-5493

Sample Receipt

Hydro Geo Chem, Inc.
872001.0

ACZ Project ID: L67530
Date Received: 2/5/2008
Received By:

Sample Container Preservation

SAMPLE	CLIENT ID	R < 2	G < 2	BK < 2	Y< 2	YG< 2	B< 2	O < 2	T >12	N/A	RAD	ID
L67530-01	GARNER635		Y									

Sample Container Preservation Legend

Abbreviation	Description	Container Type	Preservative/Limits
R	Raw/Nitric	RED	pH must be < 2
B	Filtered/Sulfuric	BLUE	pH must be < 2
BK	Filtered/Nitric	BLACK	pH must be < 2
G	Filtered/Nitric	GREEN	pH must be < 2
O	Raw/Sulfuric	ORANGE	pH must be < 2
P	Raw/NaOH	PURPLE	pH must be > 12 *
T	Raw/NaOH Zinc Acetate	TAN	pH must be > 12
Y	Raw/Sulfuric	YELLOW	pH must be < 2
YG	Raw/Sulfuric	YELLOW GLASS	pH must be < 2
N/A	No preservative needed	Not applicable	
RAD	Gamma/Beta dose rate	Not applicable	must be < 250 µR/hr

* pH check performed by analyst prior to sample preparation

Sample IDs Reviewed By: _____

L67530

ACZ Laboratories, Inc.

2773 Downhill Drive Steamboat Springs, CO 80487 (800) 334-5493

CHAIN of CUSTODY

Report to:

Name: Dan Simpson
Company: Hydro Geo Chem Inc.
E-mail: dans@hgcinc.com
Address: 51 W. Wetmore Rd. Tucson, AZ 85705
Telephone: 520) 293-1500 x133

Copy of Report to:

Name: Jim Norris
Company: HGC Inc.
E-mail: jimn@hgcinc.com
Telephone: 520) 293-1500 x112

Invoice to:

Name: Jim Norris
Company: HGC Inc.
E-mail: jimn@hgcinc.com
Address: 51 W. Wetmore Rd Tucson, AZ 85737
Telephone:

If sample(s) received past holding time (HT), or if insufficient HT remains to complete analysis before expiration, shall ACZ proceed with requested short HT analyses? YES [X] NO [ ]

If "NO" then ACZ will contact client for further instruction. If neither "YES" nor "NO" is indicated, ACZ will proceed with the requested analyses, even if HT is expired, and data will be qualified.

PROJECT INFORMATION

Quote #: FMCQB-GW
Project/PO #: 872001.0
Reporting state for compliance testing: AZ
Sampler's Name: Mark Arneson
Are any samples NRC licensable material? No

ANALYSES REQUESTED *(attach list or use quote number)*

SAMPLE IDENTIFICATION	DATE:TIME	Matrix	# of Containers	Ca Na Mg K	TDS $SO_4^{=}$ NO_3^- Cl^- F^-	Alk						
GARNER635	2/4/08: 1210	GW	3	X	X	X						

Matrix: SW (Surface Water) · GW (Ground Water) · WW (Waste Water) · DW (Drinking Water) · SL (Sludge) · SO (Soil) · OL (Oil) · Other (Specify)

REMARKS

Please refer to ACZ's terms & conditions located on the reverse side of this COC.

RELINQUISHED BY:	DATE:TIME	RECEIVED BY:	DATE:TIME
	2/4/08: 1604	WPL	2/05/08 10:33

FRMAD050.03.05.02 White - Return with sample. Yellow - Retain for your records.

ACZ Laboratories, Inc.
2773 Downhill Drive Steamboat Springs, CO 80487 (800) 334-5493

Analytical Report

February 20, 2008

Report to:
Dan Simpson
Hydro Geo Chem, Inc.
51 West Wetmore Road Suite 101
Tuscon, AZ 85705

Bill to:
Accounts Payable
Hydro Geo Chem, Inc.
P. O. Box 97220
Phoenix, AZ 85060

cc: Jim Norris

Project ID: 872001.0
ACZ Project ID: L67573

Dan Simpson:

Enclosed are the analytical results for sample(s) submitted to ACZ Laboratories, Inc. (ACZ) on February 07, 2008. This project has been assigned to ACZ's project number, L67573. Please reference this number in all future inquiries.

All analyses were performed according to ACZ's Quality Assurance Plan, version 12.0. The enclosed results relate only to the samples received under L67573. Each section of this report has been reviewed and approved by the appropriate Laboratory Supervisor, or a qualified substitute.

Except as noted, the test results for the methods and parameters listed on ACZ's current NELAC certificate letter (#ACZ) meet all requirements of NELAC.

This report shall be used or copied only in its entirety. ACZ is not responsible for the consequences arising from the use of a partial report.

All samples and sub-samples associated with this project will be disposed of after March 20, 2008. If the samples are determined to be hazardous, additional charges apply for disposal (typically less than $10/sample). If you would like the samples to be held longer than ACZ's stated policy or to be returned, please contact your Project Manager or Customer Service Representative for further details and associated costs. ACZ retains analytical reports for five years.

If you have any questions or other needs, please contact your Project Manager.

S. Habermehl

Scott Habermehl has reviewed and approved this report.

ACZ Laboratories, Inc.
2773 Downhill Drive Steamboat Springs, CO 80487 (800) 334-5493

Inorganic Analytical Results

Hydro Geo Chem, Inc.
Project ID: 872001.0
Sample ID: KEEFER

ACZ Sample ID: ***L67573-01***
Date Sampled: *02/06/08 09:00*
Date Received: *02/07/08*
Sample Matrix: *Ground Water*

Wet Chemistry

Parameter	EPA Method	Result	Qual	XQ	Units	MDL	PQL	Date	Analyst
Sulfate	300.0 - Ion Chromatography	6.8		*	mg/L	0.5	3	02/09/08 23:32	aml

Arizona license number: AZ0102

ACZ Laboratories, Inc.
2773 Downhill Drive Steamboat Springs, CO 80487 (800) 334-5493

Inorganic Analytical Results

Hydro Geo Chem, Inc.
Project ID: 872001.0
Sample ID: FRANCO

ACZ Sample ID: ***L67573-02***
Date Sampled: *02/06/08 11:36*
Date Received: *02/07/08*
Sample Matrix: *Ground Water*

Wet Chemistry

Parameter	EPA Method	Result	Qual	XQ	Units	MDL	PQL	Date	Analyst
Sulfate	300.0 - Ion Chromatography	670			mg/L	10	50	02/15/08 12:41	aml

Arizona license number: AZ0102

ACZ Laboratories, Inc.
2773 Downhill Drive Steamboat Springs, CO 80487 (800) 334-5493

Inorganic Analytical Results

Hydro Geo Chem, Inc.
Project ID: 872001.0
Sample ID: PIONKE

ACZ Sample ID: ***L67573-03***
Date Sampled: *02/06/08 10:17*
Date Received: *02/07/08*
Sample Matrix: *Ground Water*

Wet Chemistry

Parameter	EPA Method	Result	Qual	XQ	Units	MDL	PQL	Date	Analyst
Sulfate	300.0 - Ion Chromatography	394			mg/L	5	30	02/15/08 13:36	aml

Arizona license number: AZ0102

Report Header Explanations

Batch	A distinct set of samples analyzed at a specific time
Found	Value of the QC Type of interest
Limit	Upper limit for RPD, in %.
Lower	Lower Recovery Limit, in % (except for LCSS, mg/Kg)
MDL	Method Detection Limit. Same as Minimum Reporting Limit. Allows for instrument and annual fluctuations.
PCN/SCN	A number assigned to reagents/standards to trace to the manufacturer's certificate of analysis
PQL	Practical Quantitation Limit, typically 5 times the MDL.
QC	True Value of the Control Sample or the amount added to the Spike
Rec	Amount of the true value or spike added recovered, in % (except for LCSS, mg/Kg)
RPD	Relative Percent Difference, calculation used for Duplicate QC Types
Upper	Upper Recovery Limit, in % (except for LCSS, mg/Kg)
Sample	Value of the Sample of interest

QC Sample Types

AS	Analytical Spike (Post Digestion)	*LCSWD*	Laboratory Control Sample - Water Duplicate
ASD	Analytical Spike (Post Digestion) Duplicate	*LFB*	Laboratory Fortified Blank
CCB	Continuing Calibration Blank	*LFM*	Laboratory Fortified Matrix
CCV	Continuing Calivation Verification standard	*LFMD*	Laboratory Fortified Matrix Duplicate
DUP	Sample Duplicate	*LRB*	Laboratory Reagent Blank
ICB	Initial Calibration Blank	*MS*	Matrix Spike
ICV	Initial Calibration Verification standard	*MSD*	Matrix Spike Duplicate
ICSAB	Inter-element Correction Standard - A plus B solutions	*PBS*	Prep Blank - Soil
LCSS	Laboratory Control Sample - Soil	*PBW*	Prep Blank - Water
LCSSD	Laboratory Control Sample - Soil Duplicate	*PQV*	Practical Quantitation Verification standard
LCSW	Laboratory Control Sample - Water	*SDL*	Serial Dilution

QC Sample Type Explanations

Blanks	Verifies that there is no or minimal contamination in the prep method or calibration procedure.
Control Samples	Verifies the accuracy of the method, including the prep procedure.
Duplicates	Verifies the precision of the instrument and/or method.
Spikes/Fortified Matrix	Determines sample matrix interferences, if any.
Standard	Verifies the validity of the calibration.

ACZ Qualifiers (Qual)

B	Analyte concentration detected at a value between MDL and PQL.
H	Analysis exceeded method hold time. pH is a field test with an immediate hold time.
U	Analyte was analyzed for but not detected at the indicated MDL

Method References

(1)	EPA 600/4-83-020. Methods for Chemical Analysis of Water and Wastes, March 1983.
(2)	EPA 600/R-93-100. Methods for the Determination of Inorganic Substances in Environmental Samples, August 1993.
(3)	EPA 600/R-94-111. Methods for the Determination of Metals in Environmental Samples - Supplement I, May 1994.
(5)	EPA SW-846. Test Methods for Evaluating Solid Waste, Third Edition with Update III, December 1996.
(6)	Standard Methods for the Examination of Water and Wastewater, 19th edition, 1995.

Comments

(1)	QC results calculated from raw data. Results may vary slightly if the rounded values are used in the calculations.
(2)	Soil, Sludge, and Plant matrices for Inorganic analyses are reported on a dry weight basis.
(3)	Animal matrices for Inorganic analyses are reported on an "as received" basis.

Hydro Geo Chem, Inc.
Project ID: 872001.0

ACZ Project ID: ***L67573***

Sulfate 300.0 - Ion Chromatography

ACZ ID	Type	Analyzed	PCN/SCN	QC	Sample	Found	Units	Rec	Lower	Upper	RPD	Limit	Qual
WG240083													
WG240083ICV	ICV	02/07/08 16:57	WI080128-8	50.1		50.44	mg/L	100.7	90	110			
WG240083ICB	ICB	02/07/08 17:15				U	mg/L		-1.5	1.5			
WG240083ICV1	ICV	02/09/08 11:47	WI080128-8	50.1		51.13	mg/L	102.1	90	110			
WG240083ICB1	ICB	02/09/08 12:05				U	mg/L		-1.5	1.5			
WG240236													
WG240236ICV	ICV	02/09/08 14:30	WI080128-8	50.1		51.88	mg/L	103.6	90	110			
WG240236ICB	ICB	02/09/08 14:48				U	mg/L		-1.5	1.5			
L67529-01AS	AS	02/09/08 19:56	WI080128-9	30	4.6	33.74	mg/L	97.1	90	110			
L67529-01DUP	DUP	02/09/08 20:14			4.6	4.59	mg/L				0.2	20	RA
WG240236ICV1	ICV	02/11/08 18:09	WI080128-8	50.1		51.63	mg/L	103.1	90	110			
WG240236ICB1	ICB	02/11/08 18:27				U	mg/L		-1.5	1.5			
WG240236LFB	LFB	02/11/08 18:45	WI080128-9					106.2	90	110			
WG240303													
WG240303ICV	ICV	02/13/08 13:23	WI080128-8	50.1		51.45	mg/L	102.7	90	110			
WG240303ICB	ICB	02/13/08 13:41				U	mg/L		-1.5	1.5			
WG240303LFB	LFB	02/13/08 13:59	WI080128-9	30		29.94	mg/L	99.8	90	110			
WG240303ICV1	ICV	02/15/08 12:05	WI080128-8	50.1		46.41	mg/L	92.6	90	110			
WG240303ICB1	ICB	02/15/08 12:23				.63	mg/L		-1.5	1.5			
L67573-02AS	AS	02/15/08 12:59	WI080128-9	600	670	1293	mg/L	103.8	90	110			
L67573-02DUP	DUP	02/15/08 13:18			670	627	mg/L				6.6	20	

ACZ Laboratories, Inc.
2773 Downhill Drive Steamboat Springs, CO 80487 (800) 334-5493

Inorganic Extended Qualifier Report

Hydro Geo Chem, Inc.

ACZ Project ID: ***L67573***

ACZ ID	WORKNUM	PARAMETER	METHOD	QUAL	DESCRIPTION
L67573-01	WG240236	Sulfate	300.0 - Ion Chromatography	RA	Relative Percent Difference (RPD) was not used for data validation because the sample concentration is too low for accurate evaluation (< 10x MDL).

ACZ Laboratories, Inc.
2773 Downhill Drive Steamboat Springs, CO 80487 (800) 334-5493

Certification Qualifiers

Hydro Geo Chem, Inc.

ACZ Project ID: ***L67573***

No certification qualifiers associated with this analysis

ACZ Laboratories, Inc.
2773 Downhill Drive Steamboat Springs, CO 80487 (800) 334-5493

Sample Receipt

Hydro Geo Chem, Inc.
872001.0

ACZ Project ID: L67573
Date Received: 2/7/2008
Received By:
Date Printed: 2/7/2008

Receipt Verification

	YES	NO	NA
1) Does this project require special handling procedures such as CLP protocol?			X
2) Are the custody seals on the cooler intact?			X
3) Are the custody seals on the sample containers intact?			X
4) Is there a Chain of Custody or other directive shipping papers present?	X		
5) Is the Chain of Custody complete?	X		
6) Is the Chain of Custody in agreement with the samples received?	X		
7) Is there enough sample for all requested analyses?	X		
8) Are all samples within holding times for requested analyses?	X		
9) Were all sample containers received intact?	X		
10) Are the temperature blanks present?			X
11) Are the trip blanks (VOA and/or Cyanide) present?			X
12) Are samples requiring no headspace, headspace free?			X
13) Do the samples that require a Foreign Soils Permit have one?			X

Exceptions: If you answered no to any of the above questions, please describe

N/A

Contact (For any discrepancies, the client must be contacted)

N/A

Shipping Containers

Cooler Id	Temp (℃)	Rad (µR/hr)
NA5451	0.2	15

Client must contact ACZ Project Manager if analysis should not proceed for samples received outside of thermal preservation acceptance criteria.

Notes

ACZ Laboratories, Inc.
2773 Downhill Drive Steamboat Springs, CO 80487 (800) 334-5493

Sample Receipt

Hydro Geo Chem, Inc.
872001.0

ACZ Project ID: L67573
Date Received: 2/7/2008
Received By:

Sample Container Preservation

SAMPLE	CLIENT ID	R < 2	G < 2	BK < 2	Y< 2	YG< 2	B< 2	O < 2	T >12	N/A	RAD	ID
L67573-01	KEEFER									X		
L67573-02	FRANCO									X		
L67573-03	PIONKE									X		

Sample Container Preservation Legend

Abbreviation	Description	Container Type	Preservative/Limits
R	Raw/Nitric	RED	pH must be < 2
B	Filtered/Sulfuric	BLUE	pH must be < 2
BK	Filtered/Nitric	BLACK	pH must be < 2
G	Filtered/Nitric	GREEN	pH must be < 2
O	Raw/Sulfuric	ORANGE	pH must be < 2
P	Raw/NaOH	PURPLE	pH must be > 12 *
T	Raw/NaOH Zinc Acetate	TAN	pH must be > 12
Y	Raw/Sulfuric	YELLOW	pH must be < 2
YG	Raw/Sulfuric	YELLOW GLASS	pH must be < 2
N/A	No preservative needed	Not applicable	
RAD	Gamma/Beta dose rate	Not applicable	must be < 250 µR/hr

* pH check performed by analyst prior to sample preparation

Sample IDs Reviewed By: _____

L67573

ACZ Laboratories, Inc.

2773 Downhill Drive Steamboat Springs, CO 80487 (800) 334-5493

CHAIN of CUSTODY

Report to:

Name: Dan Simpson
Company: Hydro Geo Chem Inc.
E-mail: dans@hgcinc.com
Address: 51 W. Wetmore Rd Tucson AZ 85705
Telephone: 520) 293-1500 x133

Copy of Report to:

Name: Jim Norris
Company: Hydro Geo Chem Inc
E-mail: jimn@hgcinc.com
Telephone: 520) 293-1500 x112

Invoice to:

Name: Jim Norris
Company: Hydro Geo Chem Inc.
E-mail: jimn@hgcinc.com
Address: 51 W. Wetmore Rd Tucson AZ 85737
Telephone: (520) 293-1500 x112

If sample(s) received past holding time (HT), or if insufficient HT remains to complete analysis before expiration, shall ACZ proceed with requested short HT analyses? YES X / NO
If "NO" then ACZ will contact client for further instruction. If neither "YES" nor "NO" is indicated, ACZ will proceed with the requested analyses, even if HT is expired, and data will be qualified.

PROJECT INFORMATION

Quote #: SO4-IC
Project/PO #: 872001.0
Reporting state for compliance testing: AZ
Sampler's Name: Mark Arneson
Are any samples NRC licensable material? No

ANALYSES REQUESTED *(attach list or use quote number)*

SAMPLE IDENTIFICATION	DATE:TIME	Matrix	# of Containers	1 SO4							
KEEFER	2-6-08:0900	GW	1	X							
FRANKO	2-6-08:1136	GW	1	X							
PIONKE	2-6-08:1017	GW	1	X							

Matrix: SW (Surface Water) · GW (Ground Water) · WW (Waste Water) · DW (Drinking Water) · SL (Sludge) · SO (Soil) · OL (Oil) · Other (Specify)

REMARKS

Please refer to ACZ's terms & conditions located on the reverse side of this COC.

RELINQUISHED BY:	DATE:TIME	RECEIVED BY:	DATE:TIME
	1634: 2-6-08	WRL	2-7-08 10:43

FRMAD050.03.05.02 White - Return with sample. Yellow - Retain for your records.

ACZ Laboratories, Inc.
2773 Downhill Drive Steamboat Springs, CO 80487 (800) 334-5493

Revised Analytical Report

Dan Simpson
Hydro Geo Chem, Inc.
51 West Wetmore Road, Suite 101
Tucson, AZ 85705

March 4, 2008

cc: Jim Norris

Project ID: 872001.0
ACZ Project ID: L67574

Dan Simpson:

Enclosed are revised analytical reports for sample(s) submitted to ACZ Laboratories, Inc. (ACZ) on February 07, 2008 and reported on February 20, 2008. Refer to the case narrative for an explanation of the changes. This project was assigned to ACZ's project number, L67574. Please reference this number in all future inquiries.

All analyses were performed according to ACZ's Quality Assurance Plan, version 12.0. The enclosed results relate only to the samples received under L67574. Each section of this report has been reviewed and approved by the appropriate Laboratory Supervisor, or a qualified substitute.

Except as noted, the test results for the methods and parameters listed on ACZ's current NELAC certificate letter (#ACZ) meet all the requirements of NELAC.

This report should be used or copied only in its entirety. ACZ is not responsible for the consequences arising from the use of a partial report.

All samples and sub-samples associated with this project will be disposed of after March 20, 2008. If the samples are determined to be hazardous, additional charges apply for disposal (typically less than $10/sample). If you would like the samples to be held longer than ACZ's stated policy or to be returned, please contact your Project Manager or Customer Service Representative for further details and associated costs. ACZ retains analytical reports for five years. Please notify your Project Manager if you have other needs.

If you have any questions, please contact your Project Manager or Customer Service Representative.

S. Habermehl

Scott Habermehl has reviewed
and approved this report.

Hydro Geo Chem, Inc.

March 04, 2008

Project ID: 872001.0
ACZ Project ID: L67574

Sample Receipt

ACZ Laboratories, Inc. (ACZ) received 2 ground water samples from Hydro Geo Chem, Inc. on February 7, 2008. The samples were received in good condition. Upon receipt, the sample custodian removed the samples from the cooler, inspected the contents, and logged the samples into ACZ's computerized Laboratory Information Management System (LIMS). The samples were assigned ACZ LIMS project number L67574. The custodian verified the sample information entered into the computer against the chain of custody (COC) forms and sample bottle labels.

Holding Times

All analyses were performed within EPA recommended holding times.

Sample Analysis

These samples were analyzed for inorganic parameters. The individual methods are referenced on both, the ACZ invoice and the analytical reports. The extended qualifier reports may contain footnotes qualifying specific elements due to QC failures. In addition the following has been noted with this specific project:

1. This project has been revised to include an analysis for Fluoride which was originally missed.

ACZ Laboratories, Inc.
2773 Downhill Drive Steamboat Springs, CO 80487 (800) 334-5493

Inorganic Analytical Results

Hydro Geo Chem, Inc.
Project ID: 872001.0
Sample ID: BIMA

ACZ Sample ID: ***L67574-01***
Date Sampled: *02/06/08 15:50*
Date Received: *02/07/08*
Sample Matrix: *Ground Water*

Metals Analysis

Parameter	EPA Method	Result	Qual	XQ	Units	MDL	PQL	Date	Analyst
Calcium, dissolved	M200.7 ICP	224			mg/L	0.2	1	02/12/08 2:40	wfg
Magnesium, dissolved	M200.7 ICP	48.4			mg/L	0.2	1	02/12/08 2:40	wfg
Potassium, dissolved	M200.7 ICP	12.4			mg/L	0.3	2	02/12/08 2:40	wfg
Sodium, dissolved	M200.7 ICP	65.9			mg/L	0.3	2	02/12/08 2:40	wfg

Wet Chemistry

Parameter	EPA Method	Result	Qual	XQ	Units	MDL	PQL	Date	Analyst
Alkalinity as CaCO3	SM2320B - Titration								
Bicarbonate as CaCO3		510			mg/L	2	20	02/14/08 0:00	jlf
Carbonate as CaCO3			U		mg/L	2	20	02/14/08 0:00	jlf
Hydroxide as CaCO3			U		mg/L	2	20	02/14/08 0:00	jlf
Total Alkalinity		510		*	mg/L	2	20	02/14/08 0:00	jlf
Cation-Anion Balance	Calculation								
Cation-Anion Balance		1.1			%			03/03/08 0:00	calc
Sum of Anions		18.0			meq/L	0.1	0.5	03/03/08 0:00	calc
Sum of Cations		18.4			meq/L	0.1	0.5	03/03/08 0:00	calc
Chloride	M300.0 - Ion Chromatography	105			mg/L	3	10	02/15/08 13:54	aml
Fluoride	SM4500F-C	0.1	B	*	mg/L	0.1	0.5	02/28/08 11:34	cas
Nitrate as N, dissolved	Calculation: NO3NO2 minus NO2	6.8			mg/L	0.1	0.5	03/03/08 0:00	calc
Nitrate/Nitrite as N, dissolved	M353.2 - Automated Cadmium Reduction	6.8			mg/L	0.1	0.5	02/07/08 18:31	pjb
Nitrite as N, dissolved	M353.2 - Automated Cadmium Reduction		U	*	mg/L	0.01	0.05	02/07/08 18:16	pjb
Residue, Filterable (TDS) @180C	160.1 / SM2540C	980			mg/L	10	20	02/13/08 15:47	cas
Sulfate	300.0 - Ion Chromatography	210			mg/L	3	10	02/15/08 13:54	aml
TDS (calculated)	Calculation	1000			mg/L	10	50	03/03/08 0:00	calc
TDS (ratio - measured/calculated)	Calculation	0.98						03/03/08 0:00	calc

Arizona license number: AZ0102

ACZ Laboratories, Inc.
2773 Downhill Drive Steamboat Springs, CO 80487 (800) 334-5493

Inorganic Analytical Results

Hydro Geo Chem, Inc.
Project ID: 872001.0
Sample ID: SUNBELT

ACZ Sample ID: ***L67574-02***
Date Sampled: *02/06/08 14:25*
Date Received: *02/07/08*
Sample Matrix: *Ground Water*

Metals Analysis

Parameter	EPA Method	Result	Qual	XQ	Units	MDL	PQL	Date	Analyst
Calcium, dissolved	M200.7 ICP	56.6			mg/L	0.2	1	02/12/08 2:44	wfg
Magnesium, dissolved	M200.7 ICP	7.9			mg/L	0.2	1	02/12/08 2:44	wfg
Potassium, dissolved	M200.7 ICP	2.4			mg/L	0.3	2	02/12/08 2:44	wfg
Sodium, dissolved	M200.7 ICP	40.7			mg/L	0.3	2	02/12/08 2:44	wfg

Wet Chemistry

Parameter	EPA Method	Result	Qual	XQ	Units	MDL	PQL	Date	Analyst
Alkalinity as CaCO3	SM2320B - Titration								
Bicarbonate as CaCO3		183			mg/L	2	20	02/14/08 0:00	jlf
Carbonate as CaCO3			U		mg/L	2	20	02/14/08 0:00	jlf
Hydroxide as CaCO3			U		mg/L	2	20	02/14/08 0:00	jlf
Total Alkalinity		183		*	mg/L	2	20	02/14/08 0:00	jlf
Cation-Anion Balance	Calculation								
Cation-Anion Balance		1.0			%			03/03/08 0:00	calc
Sum of Anions		5.2			meq/L	0.1	0.5	03/03/08 0:00	calc
Sum of Cations		5.3			meq/L	0.1	0.5	03/03/08 0:00	calc
Chloride	M300.0 - Ion Chromatography	34.2			mg/L	0.5	3	02/13/08 15:48	aml
Fluoride	SM4500F-C	0.8		*	mg/L	0.1	0.5	02/28/08 11:37	cas
Nitrate as N, dissolved	Calculation: NO3NO2 minus NO2	2.02			mg/L	0.02	0.1	03/03/08 0:00	calc
Nitrate/Nitrite as N, dissolved	M353.2 - Automated Cadmium Reduction	2.02			mg/L	0.02	0.1	02/07/08 18:19	pjb
Nitrite as N, dissolved	M353.2 - Automated Cadmium Reduction		U	*	mg/L	0.01	0.05	02/07/08 18:19	pjb
Residue, Filterable (TDS) @180C	160.1 / SM2540C	270			mg/L	10	20	02/13/08 15:48	cas
Sulfate	300.0 - Ion Chromatography	18.7			mg/L	0.5	3	02/13/08 15:48	aml
TDS (calculated)	Calculation	280			mg/L	10	50	03/03/08 0:00	calc
TDS (ratio - measured/calculated)	Calculation	0.96						03/03/08 0:00	calc

Arizona license number: AZ0102

Report Header Explanations

Batch	A distinct set of samples analyzed at a specific time
Found	Value of the QC Type of interest
Limit	Upper limit for RPD, in %.
Lower	Lower Recovery Limit, in % (except for LCSS, mg/Kg)
MDL	Method Detection Limit. Same as Minimum Reporting Limit. Allows for instrument and annual fluctuations.
PCN/SCN	A number assigned to reagents/standards to trace to the manufacturer's certificate of analysis
PQL	Practical Quantitation Limit, typically 5 times the MDL.
QC	True Value of the Control Sample or the amount added to the Spike
Rec	Amount of the true value or spike added recovered, in % (except for LCSS, mg/Kg)
RPD	Relative Percent Difference, calculation used for Duplicate QC Types
Upper	Upper Recovery Limit, in % (except for LCSS, mg/Kg)
Sample	Value of the Sample of interest

QC Sample Types

AS	Analytical Spike (Post Digestion)	*LCSWD*	Laboratory Control Sample - Water Duplicate
ASD	Analytical Spike (Post Digestion) Duplicate	*LFB*	Laboratory Fortified Blank
CCB	Continuing Calibration Blank	*LFM*	Laboratory Fortified Matrix
CCV	Continuing Calivation Verification standard	*LFMD*	Laboratory Fortified Matrix Duplicate
DUP	Sample Duplicate	*LRB*	Laboratory Reagent Blank
ICB	Initial Calibration Blank	*MS*	Matrix Spike
ICV	Initial Calibration Verification standard	*MSD*	Matrix Spike Duplicate
ICSAB	Inter-element Correction Standard - A plus B solutions	*PBS*	Prep Blank - Soil
LCSS	Laboratory Control Sample - Soil	*PBW*	Prep Blank - Water
LCSSD	Laboratory Control Sample - Soil Duplicate	*PQV*	Practical Quantitation Verification standard
LCSW	Laboratory Control Sample - Water	*SDL*	Serial Dilution

QC Sample Type Explanations

Blanks	Verifies that there is no or minimal contamination in the prep method or calibration procedure.
Control Samples	Verifies the accuracy of the method, including the prep procedure.
Duplicates	Verifies the precision of the instrument and/or method.
Spikes/Fortified Matrix	Determines sample matrix interferences, if any.
Standard	Verifies the validity of the calibration.

ACZ Qualifiers (Qual)

B	Analyte concentration detected at a value between MDL and PQL.
H	Analysis exceeded method hold time. pH is a field test with an immediate hold time.
U	Analyte was analyzed for but not detected at the indicated MDL

Method References

(1)	EPA 600/4-83-020. Methods for Chemical Analysis of Water and Wastes, March 1983.
(2)	EPA 600/R-93-100. Methods for the Determination of Inorganic Substances in Environmental Samples, August 1993.
(3)	EPA 600/R-94-111. Methods for the Determination of Metals in Environmental Samples - Supplement I, May 1994.
(5)	EPA SW-846. Test Methods for Evaluating Solid Waste, Third Edition with Update III, December 1996.
(6)	Standard Methods for the Examination of Water and Wastewater, 19th edition, 1995.

Comments

(1)	QC results calculated from raw data. Results may vary slightly if the rounded values are used in the calculations.
(2)	Soil, Sludge, and Plant matrices for Inorganic analyses are reported on a dry weight basis.
(3)	Animal matrices for Inorganic analyses are reported on an "as received" basis.

Hydro Geo Chem, Inc.
Project ID: 872001.0

ACZ Project ID: ***L67574***

Alkalinity as CaCO3 SM2320B - Titration

ACZ ID	Type	Analyzed	PCN/SCN	QC	Sample	Found	Units	Rec	Lower	Upper	RPD	Limit	Qual
WG240436													
WG240436PBW1	PBW	02/14/08 16:49				25.4	mg/L		-20	20			B4 B7
WG240436LCSW2	LCSW	02/14/08 17:01	WC080131-1	820		850.9	mg/L	103.8	90	110			
L67612-01DUP	DUP	02/14/08 18:19			39	36.3	mg/L				7.2	20	
WG240436PBW2	PBW	02/14/08 20:47				U	mg/L		-20	20			
WG240436LCSW5	LCSW	02/14/08 20:58	WC080131-1	820		854.8	mg/L	104.2	90	110			

Calcium, dissolved M200.7 ICP

ACZ ID	Type	Analyzed	PCN/SCN	QC	Sample	Found	Units	Rec	Lower	Upper	RPD	Limit	Qual
WG240286													
WG240286ICV	ICV	02/12/08 1:38	II080115-3	100		98.94	mg/L	98.9	95	105			
WG240286ICB	ICB	02/12/08 1:42				U	mg/L		-0.6	0.6			
WG240286LFB	LFB	02/12/08 1:58	II080209-4	67.97008		68.63	mg/L	101	85	115			
L67490-01AS	AS	02/12/08 2:11	II080209-4	67.97008	63.3	131.1	mg/L	99.7	85	115			
L67490-01ASD	ASD	02/12/08 2:15	II080209-4	67.97008	63.3	130.44	mg/L	98.8	85	115	0.5	20	

Chloride M300.0 - Ion Chromatography

ACZ ID	Type	Analyzed	PCN/SCN	QC	Sample	Found	Units	Rec	Lower	Upper	RPD	Limit	Qual
WG240303													
WG240303ICV	ICV	02/13/08 13:23	WI080128-8	19.98		20.4	mg/L	102.1	90	110			
WG240303ICB	ICB	02/13/08 13:41				U	mg/L		-1.5	1.5			
WG240303LFB	LFB	02/13/08 13:59	WI080128-9	30		30	mg/L	100	90	110			
L67573-02AS	AS	02/13/08 14:35	WI080128-9	30	22.3	51.85	mg/L	98.5	90	110			
L67573-02DUP	DUP	02/13/08 14:53			22.3	22.38	mg/L				0.4	20	
WG240303ICV1	ICV	02/15/08 12:05	WI080128-8	19.98		18.41	mg/L	92.1	90	110			
WG240303ICB1	ICB	02/15/08 12:23				U	mg/L		-1.5	1.5			

Fluoride SM4500F-C

ACZ ID	Type	Analyzed	PCN/SCN	QC	Sample	Found	Units	Rec	Lower	Upper	RPD	Limit	Qual
WG240886													
WG240886ICV	ICV	02/28/08 11:14	WC080227-1	2		1.97	mg/L	98.5	90	110			
WG240886ICB	ICB	02/28/08 11:19				U	mg/L		-0.3	0.3			
WG240886LFB1	LFB	02/28/08 11:24	WC080226-1	5		5.24	mg/L	104.8	90	110			
L67530-01AS	AS	02/28/08 11:29	WC080226-1	5	.2	6.26	mg/L	121.2	90	110			M1
L67530-01DUP	DUP	02/28/08 11:31			.2	.21	mg/L				4.9	20	RA
WG240886LFB2	LFB	02/28/08 12:51	WC080226-1	5		4.93	mg/L	98.6	90	110			

Magnesium, dissolved M200.7 ICP

ACZ ID	Type	Analyzed	PCN/SCN	QC	Sample	Found	Units	Rec	Lower	Upper	RPD	Limit	Qual
WG240286													
WG240286ICV	ICV	02/12/08 1:38	II080115-3	100		101.87	mg/L	101.9	95	105			
WG240286ICB	ICB	02/12/08 1:42				U	mg/L		-0.6	0.6			
WG240286LFB	LFB	02/12/08 1:58	II080209-4	54.96908		55.97	mg/L	101.8	85	115			
L67490-01AS	AS	02/12/08 2:11	II080209-4	54.96908	30.9	87.98	mg/L	103.8	85	115			
L67490-01ASD	ASD	02/12/08 2:15	II080209-4	54.96908	30.9	87.52	mg/L	103	85	115	0.52	20	

Hydro Geo Chem, Inc.
Project ID: 872001.0

ACZ Project ID: ***L67574***

Nitrate/Nitrite as N, dissolved M353.2 - Automated Cadmium Reduction

ACZ ID	Type	Analyzed	PCN/SCN	QC	Sample	Found	Units	Rec	Lower	Upper	RPD	Limit	Qual
WG240178													
WG240178ICV	ICV	02/07/08 18:09	WI071212-1	2.416		2.477	mg/L	102.5	90	110			
WG240178ICB	ICB	02/07/08 18:10				U	mg/L		-0.06	0.06			
WG240178LFB	LFB	02/07/08 18:15	WI070911-4	2		2.03	mg/L	101.5	90	110			
L67574-02DUP	DUP	02/07/08 18:20			2.02	2.049	mg/L				1.4	20	
L67574-01AS	AS	02/07/08 18:33	WI070911-4	10	6.8	17.7	mg/L	109	90	110			

Nitrite as N, dissolved M353.2 - Automated Cadmium Reduction

ACZ ID	Type	Analyzed	PCN/SCN	QC	Sample	Found	Units	Rec	Lower	Upper	RPD	Limit	Qual
WG240178													
WG240178ICV	ICV	02/07/08 18:09	WI071212-1	.609		.615	mg/L	101	90	110			
WG240178ICB	ICB	02/07/08 18:10				U	mg/L		-0.03	0.03			
WG240178LFB	LFB	02/07/08 18:15	WI070911-4	1		1.01	mg/L	101	90	110			
L67574-01AS	AS	02/07/08 18:18	WI070911-4	1	U	.994	mg/L	99.4	90	110			
L67574-02DUP	DUP	02/07/08 18:20			U	U	mg/L				0	20	RA

Potassium, dissolved M200.7 ICP

ACZ ID	Type	Analyzed	PCN/SCN	QC	Sample	Found	Units	Rec	Lower	Upper	RPD	Limit	Qual
WG240286													
WG240286ICV	ICV	02/12/08 1:38	II080115-3	20		20.81	mg/L	104.1	95	105			
WG240286ICB	ICB	02/12/08 1:42				U	mg/L		-0.9	0.9			
WG240286LFB	LFB	02/12/08 1:58	II080209-4	99.76186		103.27	mg/L	103.5	85	115			
L67490-01AS	AS	02/12/08 2:11	II080209-4	99.76186	4.8	114.3	mg/L	109.8	85	115			
L67490-01ASD	ASD	02/12/08 2:15	II080209-4	99.76186	4.8	113.45	mg/L	108.9	85	115	0.75	20	

Residue, Filterable (TDS) @180C 160.1 / SM2540C

ACZ ID	Type	Analyzed	PCN/SCN	QC	Sample	Found	Units	Rec	Lower	Upper	RPD	Limit	Qual
WG240388													
WG240388PBW	PBW	02/13/08 15:45				U	mg/L		-20	20			
WG240388LCSW	LCSW	02/13/08 15:46	PCN28840	260		288	mg/L	110.8	80	120			
L67637-01DUP	DUP	02/13/08 16:00			3440	3536	mg/L				2.8	20	

Sodium, dissolved M200.7 ICP

ACZ ID	Type	Analyzed	PCN/SCN	QC	Sample	Found	Units	Rec	Lower	Upper	RPD	Limit	Qual
WG240286													
WG240286ICV	ICV	02/12/08 1:38	II080115-3	100		103.13	mg/L	103.1	95	105			
WG240286ICB	ICB	02/12/08 1:42				U	mg/L		-0.9	0.9			
WG240286LFB	LFB	02/12/08 1:58	II080209-4	98.21624		101.41	mg/L	103.3	85	115			
L67490-01AS	AS	02/12/08 2:11	II080209-4	98.21624	97.8	200.73	mg/L	104.8	85	115			
L67490-01ASD	ASD	02/12/08 2:15	II080209-4	98.21624	97.8	199.08	mg/L	103.1	85	115	0.83	20	

Hydro Geo Chem, Inc.
Project ID: 872001.0

ACZ Project ID: ***L67574***

Sulfate 300.0 - Ion Chromatography

ACZ ID	Type	Analyzed	PCN/SCN	QC	Sample	Found	Units	Rec	Lower	Upper	RPD	Limit	Qual
WG240083													
WG240083ICV	ICV	02/07/08 16:57	WI080128-8	50.1		50.44	mg/L	100.7	90	110			
WG240083ICB	ICB	02/07/08 17:15				U	mg/L		-1.5	1.5			
WG240083ICV1	ICV	02/09/08 11:47	WI080128-8	50.1		51.13	mg/L	102.1	90	110			
WG240083ICB1	ICB	02/09/08 12:05				U	mg/L		-1.5	1.5			
WG240303													
WG240303ICV	ICV	02/13/08 13:23	WI080128-8	50.1		51.45	mg/L	102.7	90	110			
WG240303ICB	ICB	02/13/08 13:41				U	mg/L		-1.5	1.5			
WG240303LFB	LFB	02/13/08 13:59	WI080128-9	30		29.94	mg/L	99.8	90	110			
WG240303ICV1	ICV	02/15/08 12:05	WI080128-8	50.1		46.41	mg/L	92.6	90	110			
WG240303ICB1	ICB	02/15/08 12:23				.63	mg/L		-1.5	1.5			
L67573-02AS	AS	02/15/08 12:59	WI080128-9	600	670	1293	mg/L	103.8	90	110			
L67573-02DUP	DUP	02/15/08 13:18			670	627	mg/L				6.6	20	

ACZ Laboratories, Inc.
2773 Downhill Drive Steamboat Springs, CO 80487 (800) 334-5493

Inorganic Extended Qualifier Report

Hydro Geo Chem, Inc.

ACZ Project ID: ***L67574***

ACZ ID	WORKNUM	PARAMETER	METHOD	QUAL	DESCRIPTION
L67574-01	WG240886	Fluoride	SM4500F-C	M1	Matrix spike recovery was high, the recovery of the associated control sample (LCS or LFB) was acceptable.
			SM4500F-C	RA	Relative Percent Difference (RPD) was not used for data validation because the sample concentration is too low for accurate evaluation (< 10x MDL).
	WG240178	Nitrite as N, dissolved	M353.2 - Automated Cadmium Reduction	RA	Relative Percent Difference (RPD) was not used for data validation because the sample concentration is too low for accurate evaluation (< 10x MDL).
	WG240436	Total Alkalinity	SM2320B - Titration	B7	Target analyte detected in prep / method blank at or above acceptance limit. Sample value is > 10X the concentration in the method blank.
L67574-02	WG240886	Fluoride	SM4500F-C	M1	Matrix spike recovery was high, the recovery of the associated control sample (LCS or LFB) was acceptable.
			SM4500F-C	RA	Relative Percent Difference (RPD) was not used for data validation because the sample concentration is too low for accurate evaluation (< 10x MDL).
	WG240178	Nitrite as N, dissolved	M353.2 - Automated Cadmium Reduction	RA	Relative Percent Difference (RPD) was not used for data validation because the sample concentration is too low for accurate evaluation (< 10x MDL).
	WG240436	Total Alkalinity	SM2320B - Titration	B4	Target analyte detected in blank at or above the acceptance criteria.

ACZ Laboratories, Inc.
2773 Downhill Drive Steamboat Springs, CO 80487 (800) 334-5493

Certification Qualifiers

Hydro Geo Chem, Inc.

ACZ Project ID: ***L67574***

No certification qualifiers associated with this analysis

ACZ Laboratories, Inc.
2773 Downhill Drive Steamboat Springs, CO 80487 (800) 334-5493

Sample Receipt

Hydro Geo Chem, Inc.
872001.0

ACZ Project ID: L67574
Date Received: 2/7/2008
Received By:
Date Printed: 2/8/2008

Receipt Verification

	YES	NO	NA
1) Does this project require special handling procedures such as CLP protocol?			X
2) Are the custody seals on the cooler intact?			X
3) Are the custody seals on the sample containers intact?			X
4) Is there a Chain of Custody or other directive shipping papers present?	X		
5) Is the Chain of Custody complete?	X		
6) Is the Chain of Custody in agreement with the samples received?	X		
7) Is there enough sample for all requested analyses?	X		
8) Are all samples within holding times for requested analyses?	X		
9) Were all sample containers received intact?	X		
10) Are the temperature blanks present?			X
11) Are the trip blanks (VOA and/or Cyanide) present?			X
12) Are samples requiring no headspace, headspace free?			X
13) Do the samples that require a Foreign Soils Permit have one?			X

Exceptions: If you answered no to any of the above questions, please describe

N/A

Contact (For any discrepancies, the client must be contacted)

N/A

Shipping Containers

Cooler Id	Temp (℃)	Rad (µR/hr)
NA5451	0.2	15

Client must contact ACZ Project Manager if analysis should not proceed for samples received outside of thermal preservation acceptance criteria.

Notes

Labels were switched at login. Samples IDs were changed in seedback to match the labels on the bottles, because analyses were in progress. Client IDs are backwards from COC

ACZ Laboratories, Inc.
2773 Downhill Drive Steamboat Springs, CO 80487 (800) 334-5493

Sample Receipt

Hydro Geo Chem, Inc.
872001.0

ACZ Project ID: L67574
Date Received: 2/7/2008
Received By:

Sample Container Preservation

SAMPLE	CLIENT ID	R < 2	G < 2	BK < 2	Y< 2	YG< 2	B< 2	O < 2	T >12	N/A	RAD	ID
L67574-01	BIMA		Y									
L67574-02	SUNBELT		Y									

Sample Container Preservation Legend

Abbreviation	Description	Container Type	Preservative/Limits
R	Raw/Nitric	RED	pH must be < 2
B	Filtered/Sulfuric	BLUE	pH must be < 2
BK	Filtered/Nitric	BLACK	pH must be < 2
G	Filtered/Nitric	GREEN	pH must be < 2
O	Raw/Sulfuric	ORANGE	pH must be < 2
P	Raw/NaOH	PURPLE	pH must be > 12 *
T	Raw/NaOH Zinc Acetate	TAN	pH must be > 12
Y	Raw/Sulfuric	YELLOW	pH must be < 2
YG	Raw/Sulfuric	YELLOW GLASS	pH must be < 2
N/A	No preservative needed	Not applicable	
RAD	Gamma/Beta dose rate	Not applicable	must be < 250 µR/hr

* pH check performed by analyst prior to sample preparation

Sample IDs Reviewed By: _____

L67574

ACZ Laboratories, Inc.

2773 Downhill Drive Steamboat Springs, CO 80487 (800) 334-5493

CHAIN of CUSTODY

Report to:

Name: DAN SIMPSON
Company: HYDRO GEO CHEM
E-mail: DANJ@HGCINC.COM
Address: 51 WEST WETMORE RD #101 TUCSON AZ 85705
Telephone: (520) 293 1500 X133

Copy of Report to:

Name: JIM NORRIS
Company: HYDRO GEO CHEM
E-mail: JIMN@HGCINC.COM
Telephone: (520) 293 1500 X 112

Invoice to:

Name: JIM NORRIS
Company: HYDRO GEO CHEM
E-mail: ~~JIMNORRIS~~ JIMN@HGCINC.COM
Address: 51 WEST WETMORE RD TUCSON AZ 85705
Telephone: (520) 293 1500 X 133

If sample(s) received past holding time (HT), or if insufficient HT remains to complete analysis before expiration, shall ACZ proceed with requested short HT analyses? YES ✓ NO
If "NO" then ACZ will contact client for further instruction. If neither "YES" nor "NO" is indicated, ACZ will proceed with the requested analyses, even if HT is expired, and data will be qualified.

PROJECT INFORMATION

Quote #: FMCQB-GW
Project/PO #: 872001.0
Reporting state for compliance testing: AZ
Sampler's Name: ALI PANDAMUZ
Are any samples NRC licensable material? NO

ANALYSES REQUESTED *(attach list or use quote number)*

SAMPLE IDENTIFICATION	DATE:TIME	Matrix	# of Containers	Ca-Mg-Na-K	TDS SO4-- NO2-NO3-Cl-F	ALK					
SUNBELT	02/06/2008 1425	GW	3	✓	✓	✓					
BIMA	02/06/2008 1550	GW	3	✓	✓	✓					

Matrix: SW (Surface Water) · GW (Ground Water) · WW (Waste Water) · DW (Drinking Water) · SL (Sludge) · SO (Soil) · OL (Oil) · Other (Specify)

REMARKS

Please refer to ACZ's terms & conditions located on the reverse side of this COC.

RELINQUISHED BY:	DATE:TIME	RECEIVED BY:	DATE:TIME
[signature]	02/06/2008 1635	HPL	2-7-08 10:40

FRMAD050.03.05.02 White - Return with sample. Yellow - Retain for your records.

ACZ Laboratories, Inc.
2773 Downhill Drive Steamboat Springs, CO 80487 (800) 334-5493

Analytical Report

February 20, 2008

Report to:
Dan Simpson
Hydro Geo Chem, Inc.
51 West Wetmore Road Suite 101
Tuscon, AZ 85705

Bill to:
Accounts Payable
Hydro Geo Chem, Inc.
P. O. Box 97220
Phoenix, AZ 85060

cc: Jim Norris

Project ID: 872001.0
ACZ Project ID: L67599

Dan Simpson:

Enclosed are the analytical results for sample(s) submitted to ACZ Laboratories, Inc. (ACZ) on February 08, 2008. This project has been assigned to ACZ's project number, L67599. Please reference this number in all future inquiries.

All analyses were performed according to ACZ's Quality Assurance Plan, version 12.0. The enclosed results relate only to the samples received under L67599. Each section of this report has been reviewed and approved by the appropriate Laboratory Supervisor, or a qualified substitute.

Except as noted, the test results for the methods and parameters listed on ACZ's current NELAC certificate letter (#ACZ) meet all requirements of NELAC.

This report shall be used or copied only in its entirety. ACZ is not responsible for the consequences arising from the use of a partial report.

All samples and sub-samples associated with this project will be disposed of after March 20, 2008. If the samples are determined to be hazardous, additional charges apply for disposal (typically less than $10/sample). If you would like the samples to be held longer than ACZ's stated policy or to be returned, please contact your Project Manager or Customer Service Representative for further details and associated costs. ACZ retains analytical reports for five years.

If you have any questions or other needs, please contact your Project Manager.

S. Habermehl

Scott Habermehl has reviewed
and approved this report.

ACZ Laboratories, Inc.
2773 Downhill Drive Steamboat Springs, CO 80487 (800) 334-5493

Inorganic Analytical Results

Hydro Geo Chem, Inc.
Project ID: 872001.0
Sample ID: ROGERS

ACZ Sample ID: ***L67599-01***
Date Sampled: *02/07/08 14:20*
Date Received: *02/08/08*
Sample Matrix: *Ground Water*

Wet Chemistry

Parameter	EPA Method	Result	Qual	XQ	Units	MDL	PQL	Date	Analyst
Sulfate	300.0 - Ion Chromatography	138			mg/L	1	5	02/15/08 14:12	aml

Arizona license number: AZ0102

Report Header Explanations

Batch	A distinct set of samples analyzed at a specific time
Found	Value of the QC Type of interest
Limit	Upper limit for RPD, in %.
Lower	Lower Recovery Limit, in % (except for LCSS, mg/Kg)
MDL	Method Detection Limit. Same as Minimum Reporting Limit. Allows for instrument and annual fluctuations.
PCN/SCN	A number assigned to reagents/standards to trace to the manufacturer's certificate of analysis
PQL	Practical Quantitation Limit, typically 5 times the MDL.
QC	True Value of the Control Sample or the amount added to the Spike
Rec	Amount of the true value or spike added recovered, in % (except for LCSS, mg/Kg)
RPD	Relative Percent Difference, calculation used for Duplicate QC Types
Upper	Upper Recovery Limit, in % (except for LCSS, mg/Kg)
Sample	Value of the Sample of interest

QC Sample Types

AS	Analytical Spike (Post Digestion)	*LCSWD*	Laboratory Control Sample - Water Duplicate
ASD	Analytical Spike (Post Digestion) Duplicate	*LFB*	Laboratory Fortified Blank
CCB	Continuing Calibration Blank	*LFM*	Laboratory Fortified Matrix
CCV	Continuing Calivation Verification standard	*LFMD*	Laboratory Fortified Matrix Duplicate
DUP	Sample Duplicate	*LRB*	Laboratory Reagent Blank
ICB	Initial Calibration Blank	*MS*	Matrix Spike
ICV	Initial Calibration Verification standard	*MSD*	Matrix Spike Duplicate
ICSAB	Inter-element Correction Standard - A plus B solutions	*PBS*	Prep Blank - Soil
LCSS	Laboratory Control Sample - Soil	*PBW*	Prep Blank - Water
LCSSD	Laboratory Control Sample - Soil Duplicate	*PQV*	Practical Quantitation Verification standard
LCSW	Laboratory Control Sample - Water	*SDL*	Serial Dilution

QC Sample Type Explanations

Blanks	Verifies that there is no or minimal contamination in the prep method or calibration procedure.
Control Samples	Verifies the accuracy of the method, including the prep procedure.
Duplicates	Verifies the precision of the instrument and/or method.
Spikes/Fortified Matrix	Determines sample matrix interferences, if any.
Standard	Verifies the validity of the calibration.

ACZ Qualifiers (Qual)

B	Analyte concentration detected at a value between MDL and PQL.
H	Analysis exceeded method hold time. pH is a field test with an immediate hold time.
U	Analyte was analyzed for but not detected at the indicated MDL

Method References

(1)	EPA 600/4-83-020. Methods for Chemical Analysis of Water and Wastes, March 1983.
(2)	EPA 600/R-93-100. Methods for the Determination of Inorganic Substances in Environmental Samples, August 1993.
(3)	EPA 600/R-94-111. Methods for the Determination of Metals in Environmental Samples - Supplement I, May 1994.
(5)	EPA SW-846. Test Methods for Evaluating Solid Waste, Third Edition with Update III, December 1996.
(6)	Standard Methods for the Examination of Water and Wastewater, 19th edition, 1995.

Comments

(1)	QC results calculated from raw data. Results may vary slightly if the rounded values are used in the calculations.
(2)	Soil, Sludge, and Plant matrices for Inorganic analyses are reported on a dry weight basis.
(3)	Animal matrices for Inorganic analyses are reported on an "as received" basis.

Hydro Geo Chem, Inc.
Project ID: 872001.0

ACZ Project ID: ***L67599***

Sulfate 300.0 - Ion Chromatography

ACZ ID	Type	Analyzed	PCN/SCN	QC	Sample	Found	Units	Rec	Lower	Upper	RPD	Limit	Qual
WG240083													
WG240083ICV	ICV	02/07/08 16:57	WI080128-8	50.1		50.44	mg/L	100.7	90	110			
WG240083ICB	ICB	02/07/08 17:15				U	mg/L		-1.5	1.5			
WG240083ICV1	ICV	02/09/08 11:47	WI080128-8	50.1		51.13	mg/L	102.1	90	110			
WG240083ICB1	ICB	02/09/08 12:05				U	mg/L		-1.5	1.5			
WG240303													
WG240303ICV	ICV	02/13/08 13:23	WI080128-8	50.1		51.45	mg/L	102.7	90	110			
WG240303ICB	ICB	02/13/08 13:41				U	mg/L		-1.5	1.5			
WG240303LFB	LFB	02/13/08 13:59	WI080128-9	30		29.94	mg/L	99.8	90	110			
WG240303ICV1	ICV	02/15/08 12:05	WI080128-8	50.1		46.41	mg/L	92.6	90	110			
WG240303ICB1	ICB	02/15/08 12:23				.63	mg/L		-1.5	1.5			
L67573-02AS	AS	02/15/08 12:59	WI080128-9	600	670	1293	mg/L	103.8	90	110			
L67573-02DUP	DUP	02/15/08 13:18			670	627	mg/L				6.6	20	

ACZ Laboratories, Inc.
2773 Downhill Drive Steamboat Springs, CO 80487 (800) 334-5493

Inorganic Extended Qualifier Report

Hydro Geo Chem, Inc.

ACZ Project ID: ***L67599***

ACZ ID	WORKNUM	PARAMETER	METHOD	QUAL	DESCRIPTION

No extended qualifiers associated with this analysis

ACZ Laboratories, Inc.
2773 Downhill Drive Steamboat Springs, CO 80487 (800) 334-5493

Certification Qualifiers

Hydro Geo Chem, Inc.

ACZ Project ID: ***L67599***

No certification qualifiers associated with this analysis

ACZ Laboratories, Inc.
2773 Downhill Drive Steamboat Springs, CO 80487 (800) 334-5493

Sample Receipt

Hydro Geo Chem, Inc.
872001.0

ACZ Project ID: L67599
Date Received: 2/8/2008
Received By:
Date Printed: 2/8/2008

Receipt Verification

	YES	NO	NA
1) Does this project require special handling procedures such as CLP protocol?			X
2) Are the custody seals on the cooler intact?			X
3) Are the custody seals on the sample containers intact?			X
4) Is there a Chain of Custody or other directive shipping papers present?	X		
5) Is the Chain of Custody complete?	X		
6) Is the Chain of Custody in agreement with the samples received?	X		
7) Is there enough sample for all requested analyses?	X		
8) Are all samples within holding times for requested analyses?	X		
9) Were all sample containers received intact?	X		
10) Are the temperature blanks present?			X
11) Are the trip blanks (VOA and/or Cyanide) present?			X
12) Are samples requiring no headspace, headspace free?			X
13) Do the samples that require a Foreign Soils Permit have one?			X

Exceptions: If you answered no to any of the above questions, please describe

N/A

Contact (For any discrepancies, the client must be contacted)

N/A

Shipping Containers

Cooler Id	Temp (℃)	Rad (µR/hr)
NA5455	0.3	16

Client must contact ACZ Project Manager if analysis should not proceed for samples received outside of thermal preservation acceptance criteria.

Notes

ACZ Laboratories, Inc.
2773 Downhill Drive Steamboat Springs, CO 80487 (800) 334-5493

Sample Receipt

Hydro Geo Chem, Inc.
872001.0

ACZ Project ID: L67599
Date Received: 2/8/2008
Received By:

Sample Container Preservation

SAMPLE	CLIENT ID	R < 2	G < 2	BK < 2	Y< 2	YG< 2	B< 2	O < 2	T >12	N/A	RAD	ID
L67599-01	ROGERS									X		

Sample Container Preservation Legend

Abbreviation	Description	Container Type	Preservative/Limits
R	Raw/Nitric	RED	pH must be < 2
B	Filtered/Sulfuric	BLUE	pH must be < 2
BK	Filtered/Nitric	BLACK	pH must be < 2
G	Filtered/Nitric	GREEN	pH must be < 2
O	Raw/Sulfuric	ORANGE	pH must be < 2
P	Raw/NaOH	PURPLE	pH must be > 12 *
T	Raw/NaOH Zinc Acetate	TAN	pH must be > 12
Y	Raw/Sulfuric	YELLOW	pH must be < 2
YG	Raw/Sulfuric	YELLOW GLASS	pH must be < 2
N/A	No preservative needed	Not applicable	
RAD	Gamma/Beta dose rate	Not applicable	must be < 250 µR/hr

* pH check performed by analyst prior to sample preparation

Sample IDs Reviewed By: _____

L67599

ACZ Laboratories, Inc.

2773 Downhill Drive Steamboat Springs, CO 80487 (800) 334-5493

CHAIN of CUSTODY

Report to:

Name: DAN SIMPSON
Company: HYDRO GEO CHEM
E-mail: DANS@HGCINC.COM
Address: 51 W. WETMORE RD #101
TUCSON AZ 85705
Telephone: (520) 293-1500 X133

Copy of Report to:

Name: JIM NORRIS
Company: HYDRO GEO CHEM
E-mail: JIMN@HGCINC.COM
Telephone: (520) 293-1500 X112

Invoice to:

Name: JIM NORRIS
Company: HYDRO GEO CHEM
E-mail: JIMN@HGCINC.COM
Address: 51 W. WETMORE RD #101
TUCSON AZ 85705
Telephone: (520) 293-1500 X112

If sample(s) received past holding time (HT), or if insufficient HT remains to complete analysis before expiration, shall ACZ proceed with requested short HT analyses? YES [X] NO [ ]

If "NO" then ACZ will contact client for further instruction. If neither "YES" nor "NO" is indicated, ACZ will proceed with the requested analyses, even if HT is expired, and data will be qualified.

PROJECT INFORMATION

Quote #: SO4--
Project/PO #: 872601.0
Reporting state for compliance testing: AZ
Sampler's Name: ALI PENDAMALI
Are any samples NRC licensable material? NO

ANALYSES REQUESTED *(attach list or use quote number)*

SAMPLE IDENTIFICATION	DATE:TIME	Matrix	# of Containers	SO4--							
ROGERS	02/07/2008 1420	GW	1	✓							

Matrix: SW (Surface Water) · GW (Ground Water) · WW (Waste Water) · DW (Drinking Water) · SL (Sludge) · SO (Soil) · OL (Oil) · Other (Specify)

REMARKS

Please refer to ACZ's terms & conditions located on the reverse side of this COC.

RELINQUISHED BY:	DATE:TIME	RECEIVED BY:	DATE:TIME
	02/08/08 1420		2.8.08 10:29

FRMAD050.03.05.02 White - Return with sample. Yellow - Retain for your records.

ACZ Laboratories, Inc.
2773 Downhill Drive Steamboat Springs, CO 80487 (800) 334-5493

Analytical Report

March 06, 2008

Report to:
Dan Simpson
Hydro Geo Chem, Inc.
51 West Wetmore Road Suite 101
Tuscon, AZ 85705

Bill to:
Accounts Payable
Hydro Geo Chem, Inc.
P. O. Box 97220
Phoenix, AZ 85060

cc: Jim Norris

Project ID: 872001.0
ACZ Project ID: L67600

Dan Simpson:

Enclosed are the analytical results for sample(s) submitted to ACZ Laboratories, Inc. (ACZ) on February 08, 2008. This project has been assigned to ACZ's project number, L67600. Please reference this number in all future inquiries.

All analyses were performed according to ACZ's Quality Assurance Plan, version 12.0. The enclosed results relate only to the samples received under L67600. Each section of this report has been reviewed and approved by the appropriate Laboratory Supervisor, or a qualified substitute.

Except as noted, the test results for the methods and parameters listed on ACZ's current NELAC certificate letter (#ACZ) meet all requirements of NELAC.

This report shall be used or copied only in its entirety. ACZ is not responsible for the consequences arising from the use of a partial report.

All samples and sub-samples associated with this project will be disposed of after April 06, 2008. If the samples are determined to be hazardous, additional charges apply for disposal (typically less than $10/sample). If you would like the samples to be held longer than ACZ's stated policy or to be returned, please contact your Project Manager or Customer Service Representative for further details and associated costs. ACZ retains analytical reports for five years.

If you have any questions or other needs, please contact your Project Manager.

Sue Webber has reviewed and approved this report.

ACZ Laboratories, Inc.
2773 Downhill Drive Steamboat Springs, CO 80487 (800) 334-5493

Inorganic Analytical Results

Hydro Geo Chem, Inc.
Project ID: 872001.0
Sample ID: BURKE

ACZ Sample ID: ***L67600-01***
Date Sampled: *02/07/08 12:40*
Date Received: *02/08/08*
Sample Matrix: *Ground Water*

Metals Analysis

Parameter	EPA Method	Result	Qual	XQ	Units	MDL	PQL	Date	Analyst
Calcium, dissolved	M200.7 ICP	62.3			mg/L	0.2	1	02/12/08 2:48	wfg
Magnesium, dissolved	M200.7 ICP	22.8			mg/L	0.2	1	02/12/08 2:48	wfg
Potassium, dissolved	M200.7 ICP	2.8			mg/L	0.3	2	02/12/08 2:48	wfg
Sodium, dissolved	M200.7 ICP	26.0			mg/L	0.3	2	02/12/08 2:48	wfg

Wet Chemistry

Parameter	EPA Method	Result	Qual	XQ	Units	MDL	PQL	Date	Analyst
Alkalinity as CaCO3	SM2320B - Titration								
Bicarbonate as CaCO3		212			mg/L	2	20	02/08/08 0:00	lcp
Carbonate as CaCO3			U		mg/L	2	20	02/08/08 0:00	lcp
Hydroxide as CaCO3			U		mg/L	2	20	02/08/08 0:00	lcp
Total Alkalinity		212		*	mg/L	2	20	02/08/08 0:00	lcp
Cation-Anion Balance	Calculation								
Cation-Anion Balance		2.5			%			03/06/08 0:00	calc
Sum of Anions		5.9			meq/L	0.1	0.5	03/06/08 0:00	calc
Sum of Cations		6.2			meq/L	0.1	0.5	03/06/08 0:00	calc
Chloride	M300.0 - Ion Chromatography	31.8			mg/L	0.5	3	02/13/08 17:36	aml
Fluoride	SM4500F-C	0.3	B	*	mg/L	0.1	0.5	02/28/08 11:39	cas
Nitrate as N, dissolved	Calculation: NO3NO2 minus NO2	1.83			mg/L	0.02	0.1	03/06/08 0:00	calc
Nitrate/Nitrite as N, dissolved	M353.2 - Automated Cadmium Reduction	1.83		*	mg/L	0.02	0.1	02/08/08 21:56	pjb
Nitrite as N, dissolved	M353.2 - Automated Cadmium Reduction		U	*	mg/L	0.01	0.05	02/08/08 21:56	pjb
Residue, Filterable (TDS) @180C	160.1 / SM2540C	360			mg/L	10	20	02/12/08 10:48	cas
Sulfate	300.0 - Ion Chromatography	29.5			mg/L	0.5	3	02/13/08 17:36	aml
TDS (calculated)	Calculation	311			mg/L	10	50	03/06/08 0:00	calc
TDS (ratio - measured/calculated)	Calculation	1.16						03/06/08 0:00	calc

Arizona license number: AZ0102

Report Header Explanations

Batch	A distinct set of samples analyzed at a specific time
Found	Value of the QC Type of interest
Limit	Upper limit for RPD, in %.
Lower	Lower Recovery Limit, in % (except for LCSS, mg/Kg)
MDL	Method Detection Limit. Same as Minimum Reporting Limit. Allows for instrument and annual fluctuations.
PCN/SCN	A number assigned to reagents/standards to trace to the manufacturer's certificate of analysis
PQL	Practical Quantitation Limit, typically 5 times the MDL.
QC	True Value of the Control Sample or the amount added to the Spike
Rec	Amount of the true value or spike added recovered, in % (except for LCSS, mg/Kg)
RPD	Relative Percent Difference, calculation used for Duplicate QC Types
Upper	Upper Recovery Limit, in % (except for LCSS, mg/Kg)
Sample	Value of the Sample of interest

QC Sample Types

AS	Analytical Spike (Post Digestion)	*LCSWD*	Laboratory Control Sample - Water Duplicate
ASD	Analytical Spike (Post Digestion) Duplicate	*LFB*	Laboratory Fortified Blank
CCB	Continuing Calibration Blank	*LFM*	Laboratory Fortified Matrix
CCV	Continuing Calivation Verification standard	*LFMD*	Laboratory Fortified Matrix Duplicate
DUP	Sample Duplicate	*LRB*	Laboratory Reagent Blank
ICB	Initial Calibration Blank	*MS*	Matrix Spike
ICV	Initial Calibration Verification standard	*MSD*	Matrix Spike Duplicate
ICSAB	Inter-element Correction Standard - A plus B solutions	*PBS*	Prep Blank - Soil
LCSS	Laboratory Control Sample - Soil	*PBW*	Prep Blank - Water
LCSSD	Laboratory Control Sample - Soil Duplicate	*PQV*	Practical Quantitation Verification standard
LCSW	Laboratory Control Sample - Water	*SDL*	Serial Dilution

QC Sample Type Explanations

Blanks	Verifies that there is no or minimal contamination in the prep method or calibration procedure.
Control Samples	Verifies the accuracy of the method, including the prep procedure.
Duplicates	Verifies the precision of the instrument and/or method.
Spikes/Fortified Matrix	Determines sample matrix interferences, if any.
Standard	Verifies the validity of the calibration.

ACZ Qualifiers (Qual)

B	Analyte concentration detected at a value between MDL and PQL.
H	Analysis exceeded method hold time. pH is a field test with an immediate hold time.
U	Analyte was analyzed for but not detected at the indicated MDL

Method References

(1)	EPA 600/4-83-020. Methods for Chemical Analysis of Water and Wastes, March 1983.
(2)	EPA 600/R-93-100. Methods for the Determination of Inorganic Substances in Environmental Samples, August 1993.
(3)	EPA 600/R-94-111. Methods for the Determination of Metals in Environmental Samples - Supplement I, May 1994.
(5)	EPA SW-846. Test Methods for Evaluating Solid Waste, Third Edition with Update III, December 1996.
(6)	Standard Methods for the Examination of Water and Wastewater, 19th edition, 1995.

Comments

(1)	QC results calculated from raw data. Results may vary slightly if the rounded values are used in the calculations.
(2)	Soil, Sludge, and Plant matrices for Inorganic analyses are reported on a dry weight basis.
(3)	Animal matrices for Inorganic analyses are reported on an "as received" basis.

Hydro Geo Chem, Inc.
Project ID: 872001.0

ACZ Project ID: ***L67600***

Alkalinity as CaCO3 SM2320B - Titration

ACZ ID	Type	Analyzed	PCN/SCN	QC	Sample	Found	Units	Rec	Lower	Upper	RPD	Limit	Qual
WG240221													
WG240221PBW1	PBW	02/08/08 16:46				2.1	mg/L		-20	20			
WG240221LCSW2	LCSW	02/08/08 16:58	WC080131-1	820		830.2	mg/L	101.2	90	110			
WG240221PBW2	PBW	02/08/08 19:45				U	mg/L		-20	20			
WG240221LCSW5	LCSW	02/08/08 19:56	WC080131-1	820		810.1	mg/L	98.8	90	110			
WG240221PBW3	PBW	02/08/08 23:07				U	mg/L		-20	20			
WG240221LCSW8	LCSW	02/08/08 23:19	WC080131-1	820		812.8	mg/L	99.1	90	110			
L67601-05DUP	DUP	02/09/08 0:38			U	U	mg/L				0	20	RA
WG240221LCSW11	LCSW	02/09/08 0:50	WC080131-1	820		826.5	mg/L	100.8	90	110			

Calcium, dissolved M200.7 ICP

ACZ ID	Type	Analyzed	PCN/SCN	QC	Sample	Found	Units	Rec	Lower	Upper	RPD	Limit	Qual
WG240286													
WG240286ICV	ICV	02/12/08 1:38	II080115-3	100		98.94	mg/L	98.9	95	105			
WG240286ICB	ICB	02/12/08 1:42				U	mg/L		-0.6	0.6			
WG240286LFB	LFB	02/12/08 1:58	II080209-4	67.97008		68.63	mg/L	101	85	115			
L67490-01AS	AS	02/12/08 2:11	II080209-4	67.97008	63.3	131.1	mg/L	99.7	85	115			
L67490-01ASD	ASD	02/12/08 2:15	II080209-4	67.97008	63.3	130.44	mg/L	98.8	85	115	0.5	20	

Chloride M300.0 - Ion Chromatography

ACZ ID	Type	Analyzed	PCN/SCN	QC	Sample	Found	Units	Rec	Lower	Upper	RPD	Limit	Qual
WG240303													
WG240303ICV	ICV	02/13/08 13:23	WI080128-8	19.98		20.4	mg/L	102.1	90	110			
WG240303ICB	ICB	02/13/08 13:41				U	mg/L		-1.5	1.5			
WG240303LFB	LFB	02/13/08 13:59	WI080128-9	30		30	mg/L	100	90	110			
L67573-02AS	AS	02/13/08 14:35	WI080128-9	30	22.3	51.85	mg/L	98.5	90	110			
L67573-02DUP	DUP	02/13/08 14:53			22.3	22.38	mg/L				0.4	20	
WG240303ICV1	ICV	02/15/08 12:05	WI080128-8	19.98		18.41	mg/L	92.1	90	110			
WG240303ICB1	ICB	02/15/08 12:23				U	mg/L		-1.5	1.5			

Fluoride SM4500F-C

ACZ ID	Type	Analyzed	PCN/SCN	QC	Sample	Found	Units	Rec	Lower	Upper	RPD	Limit	Qual
WG240886													
WG240886ICV	ICV	02/28/08 11:14	WC080227-1	2		1.97	mg/L	98.5	90	110			
WG240886ICB	ICB	02/28/08 11:19				U	mg/L		-0.3	0.3			
WG240886LFB1	LFB	02/28/08 11:24	WC080226-1	5		5.24	mg/L	104.8	90	110			
L67530-01AS	AS	02/28/08 11:29	WC080226-1	5	.2	6.26	mg/L	121.2	90	110			M1
L67530-01DUP	DUP	02/28/08 11:31			.2	.21	mg/L				4.9	20	RA
WG240886LFB2	LFB	02/28/08 12:51	WC080226-1	5		4.93	mg/L	98.6	90	110			

Magnesium, dissolved M200.7 ICP

ACZ ID	Type	Analyzed	PCN/SCN	QC	Sample	Found	Units	Rec	Lower	Upper	RPD	Limit	Qual
WG240286													
WG240286ICV	ICV	02/12/08 1:38	II080115-3	100		101.87	mg/L	101.9	95	105			
WG240286ICB	ICB	02/12/08 1:42				U	mg/L		-0.6	0.6			
WG240286LFB	LFB	02/12/08 1:58	II080209-4	54.96908		55.97	mg/L	101.8	85	115			
L67490-01AS	AS	02/12/08 2:11	II080209-4	54.96908	30.9	87.98	mg/L	103.8	85	115			
L67490-01ASD	ASD	02/12/08 2:15	II080209-4	54.96908	30.9	87.52	mg/L	103	85	115	0.52	20	

Hydro Geo Chem, Inc.
Project ID: 872001.0

ACZ Project ID: ***L67600***

Nitrate/Nitrite as N, dissolved M353.2 - Automated Cadmium Reduction

ACZ ID	Type	Analyzed	PCN/SCN	QC	Sample	Found	Units	Rec	Lower	Upper	RPD	Limit	Qual
WG240234													
WG240234ICV	ICV	02/08/08 21:43	WI071212-1	2.416		2.43	mg/L	100.6	90	110			
WG240234ICB	ICB	02/08/08 21:44				U	mg/L		-0.06	0.06			
WG240234LFB	LFB	02/08/08 21:48	WI070911-4	2		1.987	mg/L	99.4	90	110			
L67594-01AS	AS	02/08/08 21:51	WI070911-4	2	.15	2.059	mg/L	95.5	90	110			
L67594-02DUP	DUP	02/08/08 21:53				U	mg/L				0	20	RA

Nitrite as N, dissolved M353.2 - Automated Cadmium Reduction

ACZ ID	Type	Analyzed	PCN/SCN	QC	Sample	Found	Units	Rec	Lower	Upper	RPD	Limit	Qual
WG240234													
WG240234ICV	ICV	02/08/08 21:43	WI071212-1	.609		.618	mg/L	101.5	90	110			
WG240234ICB	ICB	02/08/08 21:44				U	mg/L		-0.03	0.03			
WG240234LFB	LFB	02/08/08 21:48	WI070911-4	1		.991	mg/L	99.1	90	110			
L67594-01AS	AS	02/08/08 21:51	WI070911-4	1		.972	mg/L	97.2	90	110			
L67594-02DUP	DUP	02/08/08 21:53			.01	.013	mg/L				26.1	20	RA

Potassium, dissolved M200.7 ICP

ACZ ID	Type	Analyzed	PCN/SCN	QC	Sample	Found	Units	Rec	Lower	Upper	RPD	Limit	Qual
WG240286													
WG240286ICV	ICV	02/12/08 1:38	II080115-3	20		20.81	mg/L	104.1	95	105			
WG240286ICB	ICB	02/12/08 1:42				U	mg/L		-0.9	0.9			
WG240286LFB	LFB	02/12/08 1:58	II080209-4	99.76186		103.27	mg/L	103.5	85	115			
L67490-01AS	AS	02/12/08 2:11	II080209-4	99.76186	4.8	114.3	mg/L	109.8	85	115			
L67490-01ASD	ASD	02/12/08 2:15	II080209-4	99.76186	4.8	113.45	mg/L	108.9	85	115	0.75	20	

Residue, Filterable (TDS) @180C 160.1 / SM2540C

ACZ ID	Type	Analyzed	PCN/SCN	QC	Sample	Found	Units	Rec	Lower	Upper	RPD	Limit	Qual
WG240314													
WG240314PBW	PBW	02/12/08 10:45				U	mg/L		-20	20			
WG240314LCSW	LCSW	02/12/08 10:46	PCN28840	260		288	mg/L	110.8	80	120			
L67612-01DUP	DUP	02/12/08 11:00			140	140	mg/L				0	20	

Sodium, dissolved M200.7 ICP

ACZ ID	Type	Analyzed	PCN/SCN	QC	Sample	Found	Units	Rec	Lower	Upper	RPD	Limit	Qual
WG240286													
WG240286ICV	ICV	02/12/08 1:38	II080115-3	100		103.13	mg/L	103.1	95	105			
WG240286ICB	ICB	02/12/08 1:42				U	mg/L		-0.9	0.9			
WG240286LFB	LFB	02/12/08 1:58	II080209-4	98.21624		101.41	mg/L	103.3	85	115			
L67490-01AS	AS	02/12/08 2:11	II080209-4	98.21624	97.8	200.73	mg/L	104.8	85	115			
L67490-01ASD	ASD	02/12/08 2:15	II080209-4	98.21624	97.8	199.08	mg/L	103.1	85	115	0.83	20	

Hydro Geo Chem, Inc.
Project ID: 872001.0

ACZ Project ID: ***L67600***

Sulfate 300.0 - Ion Chromatography

ACZ ID	Type	Analyzed	PCN/SCN	QC	Sample	Found	Units	Rec	Lower	Upper	RPD	Limit	Qual
WG240083													
WG240083ICV	ICV	02/07/08 16:57	WI080128-8	50.1		50.44	mg/L	100.7	90	110			
WG240083ICB	ICB	02/07/08 17:15				U	mg/L		-1.5	1.5			
WG240083ICV1	ICV	02/09/08 11:47	WI080128-8	50.1		51.13	mg/L	102.1	90	110			
WG240083ICB1	ICB	02/09/08 12:05				U	mg/L		-1.5	1.5			
WG240303													
WG240303ICV	ICV	02/13/08 13:23	WI080128-8	50.1		51.45	mg/L	102.7	90	110			
WG240303ICB	ICB	02/13/08 13:41				U	mg/L		-1.5	1.5			
WG240303LFB	LFB	02/13/08 13:59	WI080128-9	30		29.94	mg/L	99.8	90	110			
WG240303ICV1	ICV	02/15/08 12:05	WI080128-8	50.1		46.41	mg/L	92.6	90	110			
WG240303ICB1	ICB	02/15/08 12:23				.63	mg/L		-1.5	1.5			
L67573-02AS	AS	02/15/08 12:59	WI080128-9	600	670	1293	mg/L	103.8	90	110			
L67573-02DUP	DUP	02/15/08 13:18			670	627	mg/L				6.6	20	

ACZ Laboratories, Inc.
2773 Downhill Drive Steamboat Springs, CO 80487 (800) 334-5493

Inorganic Extended Qualifier Report

Hydro Geo Chem, Inc.

ACZ Project ID: ***L67600***

ACZ ID	WORKNUM	PARAMETER	METHOD	QUAL	DESCRIPTION
L67600-01	WG240886	Fluoride	SM4500F-C	M1	Matrix spike recovery was high, the recovery of the associated control sample (LCS or LFB) was acceptable.
			SM4500F-C	RA	Relative Percent Difference (RPD) was not used for data validation because the sample concentration is too low for accurate evaluation (< 10x MDL).
	WG240234	Nitrate/Nitrite as N, dissolved	M353.2 - Automated Cadmium Reduction	RA	Relative Percent Difference (RPD) was not used for data validation because the sample concentration is too low for accurate evaluation (< 10x MDL).
		Nitrite as N, dissolved	M353.2 - Automated Cadmium Reduction	RA	Relative Percent Difference (RPD) was not used for data validation because the sample concentration is too low for accurate evaluation (< 10x MDL).
	WG240221	Total Alkalinity	SM2320B - Titration	RA	Relative Percent Difference (RPD) was not used for data validation because the sample concentration is too low for accurate evaluation (< 10x MDL).

ACZ Laboratories, Inc.
2773 Downhill Drive Steamboat Springs, CO 80487 (800) 334-5493

Certification Qualifiers

Hydro Geo Chem, Inc.

ACZ Project ID: ***L67600***

No certification qualifiers associated with this analysis

ACZ Laboratories, Inc.
2773 Downhill Drive Steamboat Springs, CO 80487 (800) 334-5493

Sample Receipt

Hydro Geo Chem, Inc.
872001.0

ACZ Project ID: L67600
Date Received: 2/8/2008
Received By:
Date Printed: 2/8/2008

Receipt Verification

	YES	NO	NA
1) Does this project require special handling procedures such as CLP protocol?			X
2) Are the custody seals on the cooler intact?			X
3) Are the custody seals on the sample containers intact?			X
4) Is there a Chain of Custody or other directive shipping papers present?	X		
5) Is the Chain of Custody complete?	X		
6) Is the Chain of Custody in agreement with the samples received?	X		
7) Is there enough sample for all requested analyses?	X		
8) Are all samples within holding times for requested analyses?	X		
9) Were all sample containers received intact?	X		
10) Are the temperature blanks present?			X
11) Are the trip blanks (VOA and/or Cyanide) present?			X
12) Are samples requiring no headspace, headspace free?			X
13) Do the samples that require a Foreign Soils Permit have one?			X

Exceptions: If you answered no to any of the above questions, please describe

N/A

Contact (For any discrepancies, the client must be contacted)

N/A

Shipping Containers

Cooler Id	Temp (℃)	Rad (µR/hr)
NA5455	0.3	16

Client must contact ACZ Project Manager if analysis should not proceed for samples received outside of thermal preservation acceptance criteria.

Notes

ACZ Laboratories, Inc.
2773 Downhill Drive Steamboat Springs, CO 80487 (800) 334-5493

Sample Receipt

Hydro Geo Chem, Inc.
872001.0

ACZ Project ID: L67600
Date Received: 2/8/2008
Received By:

Sample Container Preservation

SAMPLE	CLIENT ID	R < 2	G < 2	BK < 2	Y< 2	YG< 2	B< 2	O < 2	T >12	N/A	RAD	ID
L67600-01	BURKE		Y									

Sample Container Preservation Legend

Abbreviation	Description	Container Type	Preservative/Limits
R	Raw/Nitric	RED	pH must be < 2
B	Filtered/Sulfuric	BLUE	pH must be < 2
BK	Filtered/Nitric	BLACK	pH must be < 2
G	Filtered/Nitric	GREEN	pH must be < 2
O	Raw/Sulfuric	ORANGE	pH must be < 2
P	Raw/NaOH	PURPLE	pH must be > 12 *
T	Raw/NaOH Zinc Acetate	TAN	pH must be > 12
Y	Raw/Sulfuric	YELLOW	pH must be < 2
YG	Raw/Sulfuric	YELLOW GLASS	pH must be < 2
N/A	No preservative needed	Not applicable	
RAD	Gamma/Beta dose rate	Not applicable	must be < 250 µR/hr

* pH check performed by analyst prior to sample preparation

Sample IDs Reviewed By: _____

L67600

ACZ Laboratories, Inc.

2773 Downhill Drive Steamboat Springs, CO 80487 (800) 334-5493

CHAIN of CUSTODY

Report to:

Name: DAN SIMPSON
Company: HYDRO GEO CHEM
E-mail: DANS@HGCINC.COM
Address: 51 W. WETMORE RD #101 TUCSON AZ 85705
Telephone: (520) 293 1500 X133

Copy of Report to:

Name: JIM NORRIS
Company: HYDRO GEO CHEM
E-mail: JIMN@HGCINC.COM
Telephone: (520) 293 1500 X112

Invoice to:

Name: JIM NORRIS
Company: HYDRO GEO CHEM
E-mail: JIMN@HGCINC.COM
Address: 51 W. WETMORE RD #101 TUCSON AZ 85705
Telephone: (520) 293 1500 X112

If sample(s) received past holding time (HT), or if insufficient HT remains to complete analysis before expiration, shall ACZ proceed with requested short HT analyses? YES [X] NO [ ]

If "NO" then ACZ will contact client for further instruction. If neither "YES" nor "NO" is indicated, ACZ will proceed with the requested analyses, even if HT is expired, and data will be qualified.

PROJECT INFORMATION

Quote #: FMCQB-GW
Project/PO #: 872001.0
Reporting state for compliance testing: AZ
Sampler's Name: ALI PANDAMOUZ
Are any samples NRC licensable material? NO

ANALYSES REQUESTED *(attach list or use quote number)*

SAMPLE IDENTIFICATION	DATE:TIME	Matrix	# of Containers	Ca-Na Mg K	TDS SO4 NO2 NO3 CL F	ALK					
BURKE	02/07/2008 1240	GW	3	✓	✓	✓					

Matrix: SW (Surface Water) · GW (Ground Water) · WW (Waste Water) · DW (Drinking Water) · SL (Sludge) · SO (Soil) · OL (Oil) · Other (Specify)

REMARKS

Please refer to ACZ's terms & conditions located on the reverse side of this COC.

RELINQUISHED BY:	DATE:TIME	RECEIVED BY:	DATE:TIME
ALI PANDAMOUZ	02/07/2008 1640	MS	2.8.08 10:29

FRMAD050.03.05.02 White - Return with sample. Yellow - Retain for your records.

ACZ Laboratories, Inc.
2773 Downhill Drive Steamboat Springs, CO 80487 (800) 334-5493

Analytical Report

March 03, 2008

Report to:
Dan Simpson
Hydro Geo Chem, Inc.
51 West Wetmore Road Suite 101
Tuscon, AZ 85705

Bill to:
Accounts Payable
Hydro Geo Chem, Inc.
P. O. Box 97220
Phoenix, AZ 85060

cc: Jim Norris

Project ID: 872001.0
ACZ Project ID: L67605

Dan Simpson:

Enclosed are the analytical results for sample(s) submitted to ACZ Laboratories, Inc. (ACZ) on February 09, 2008. This project has been assigned to ACZ's project number, L67605. Please reference this number in all future inquiries.

All analyses were performed according to ACZ's Quality Assurance Plan, version 12.0. The enclosed results relate only to the samples received under L67605. Each section of this report has been reviewed and approved by the appropriate Laboratory Supervisor, or a qualified substitute.

Except as noted, the test results for the methods and parameters listed on ACZ's current NELAC certificate letter (#ACZ) meet all requirements of NELAC.

This report shall be used or copied only in its entirety. ACZ is not responsible for the consequences arising from the use of a partial report.

All samples and sub-samples associated with this project will be disposed of after April 03, 2008. If the samples are determined to be hazardous, additional charges apply for disposal (typically less than $10/sample). If you would like the samples to be held longer than ACZ's stated policy or to be returned, please contact your Project Manager or Customer Service Representative for further details and associated costs. ACZ retains analytical reports for five years.

If you have any questions or other needs, please contact your Project Manager.

S. Habermehl

Scott Habermehl has reviewed and approved this report.

ACZ Laboratories, Inc.
2773 Downhill Drive Steamboat Springs, CO 80487 (800) 334-5493

Inorganic Analytical Results

Hydro Geo Chem, Inc.
Project ID: 872001.0
Sample ID: EAST

ACZ Sample ID: ***L67605-01***
Date Sampled: *02/08/08 09:00*
Date Received: *02/09/08*
Sample Matrix: *Ground Water*

Metals Analysis

Parameter	EPA Method	Result	Qual	XQ	Units	MDL	PQL	Date	Analyst
Calcium, dissolved	M200.7 ICP	59.9			mg/L	0.2	1	02/12/08 3:29	wfg
Magnesium, dissolved	M200.7 ICP	24.3			mg/L	0.2	1	02/12/08 3:29	wfg
Potassium, dissolved	M200.7 ICP	2.5			mg/L	0.3	2	02/12/08 3:29	wfg
Sodium, dissolved	M200.7 ICP	31.6			mg/L	0.3	2	02/12/08 3:29	wfg

Wet Chemistry

Parameter	EPA Method	Result	Qual	XQ	Units	MDL	PQL	Date	Analyst
Alkalinity as CaCO3	SM2320B - Titration								
Bicarbonate as CaCO3		227			mg/L	2	20	02/14/08 0:00	jlf
Carbonate as CaCO3			U		mg/L	2	20	02/14/08 0:00	jlf
Hydroxide as CaCO3			U		mg/L	2	20	02/14/08 0:00	jlf
Total Alkalinity		227		*	mg/L	2	20	02/14/08 0:00	jlf
Cation-Anion Balance	Calculation								
Cation-Anion Balance		2.4			%			03/03/08 0:00	calc
Sum of Anions		6.1			meq/L	0.1	0.5	03/03/08 0:00	calc
Sum of Cations		6.4			meq/L	0.1	0.5	03/03/08 0:00	calc
Chloride	M300.0 - Ion Chromatography	31.2			mg/L	0.5	3	02/13/08 17:54	aml
Fluoride	SM4500F-C	0.4	B	*	mg/L	0.1	0.5	02/28/08 11:42	cas
Nitrate as N, dissolved	Calculation: NO3NO2 minus NO2	6.3			mg/L	0.1	0.5	03/03/08 0:00	calc
Nitrate/Nitrite as N, dissolved	M353.2 - Automated Cadmium Reduction	6.3			mg/L	0.1	0.5	02/09/08 16:21	pjb
Nitrite as N, dissolved	M353.2 - Automated Cadmium Reduction		U	*	mg/L	0.01	0.05	02/09/08 16:14	pjb
Residue, Filterable (TDS) @180C	160.1 / SM2540C	320			mg/L	10	20	02/15/08 16:03	cas
Sulfate	300.0 - Ion Chromatography	10.6			mg/L	0.5	3	02/13/08 17:54	aml
TDS (calculated)	Calculation	325			mg/L	10	50	03/03/08 0:00	calc
TDS (ratio - measured/calculated)	Calculation	0.98						03/03/08 0:00	calc

Arizona license number: AZ0102

ACZ Laboratories, Inc.
2773 Downhill Drive Steamboat Springs, CO 80487 (800) 334-5493

Inorganic Analytical Results

Hydro Geo Chem, Inc.
Project ID: 872001.0
Sample ID: TM-14

ACZ Sample ID: ***L67605-02***
Date Sampled: *02/08/08 11:25*
Date Received: *02/09/08*
Sample Matrix: *Ground Water*

Metals Analysis

Parameter	EPA Method	Result	Qual	XQ	Units	MDL	PQL	Date	Analyst
Calcium, dissolved	M200.7 ICP	56.1			mg/L	0.2	1	02/12/08 3:33	wfg
Magnesium, dissolved	M200.7 ICP	10.0			mg/L	0.2	1	02/12/08 3:33	wfg
Potassium, dissolved	M200.7 ICP	2.8			mg/L	0.3	2	02/12/08 3:33	wfg
Sodium, dissolved	M200.7 ICP	23.6			mg/L	0.3	2	02/12/08 3:33	wfg

Wet Chemistry

Parameter	EPA Method	Result	Qual	XQ	Units	MDL	PQL	Date	Analyst
Alkalinity as CaCO3	SM2320B - Titration								
Bicarbonate as CaCO3		166			mg/L	2	20	02/14/08 0:00	jlf
Carbonate as CaCO3			U		mg/L	2	20	02/14/08 0:00	jlf
Hydroxide as CaCO3			U		mg/L	2	20	02/14/08 0:00	jlf
Total Alkalinity		166		*	mg/L	2	20	02/14/08 0:00	jlf
Cation-Anion Balance	Calculation								
Cation-Anion Balance		2.2			%			03/03/08 0:00	calc
Sum of Anions		4.5			meq/L	0.1	0.5	03/03/08 0:00	calc
Sum of Cations		4.7			meq/L	0.1	0.5	03/03/08 0:00	calc
Chloride	M300.0 - Ion Chromatography	12.5			mg/L	0.5	3	02/13/08 18:12	aml
Fluoride	SM4500F-C	0.3	B	*	mg/L	0.1	0.5	02/28/08 11:45	cas
Nitrate as N, dissolved	Calculation: NO3NO2 minus NO2	1.82			mg/L	0.02	0.1	03/03/08 0:00	calc
Nitrate/Nitrite as N, dissolved	M353.2 - Automated Cadmium Reduction	1.82			mg/L	0.02	0.1	02/09/08 16:16	pjb
Nitrite as N, dissolved	M353.2 - Automated Cadmium Reduction		U	*	mg/L	0.01	0.05	02/09/08 16:16	pjb
Residue, Filterable (TDS) @180C	160.1 / SM2540C	250			mg/L	10	20	02/15/08 16:05	cas
Sulfate	300.0 - Ion Chromatography	32.9			mg/L	0.5	3	02/13/08 18:12	aml
TDS (calculated)	Calculation	246			mg/L	10	50	03/03/08 0:00	calc
TDS (ratio - measured/calculated)	Calculation	1.02						03/03/08 0:00	calc

Arizona license number: AZ0102

ACZ Laboratories, Inc.
2773 Downhill Drive Steamboat Springs, CO 80487 (800) 334-5493

Inorganic Analytical Results

Hydro Geo Chem, Inc.
Project ID: 872001.0
Sample ID: DUP020808

ACZ Sample ID: ***L67605-03***
Date Sampled: *02/08/08 00:00*
Date Received: *02/09/08*
Sample Matrix: *Ground Water*

Metals Analysis

Parameter	EPA Method	Result	Qual	XQ	Units	MDL	PQL	Date	Analyst
Calcium, dissolved	M200.7 ICP	55.4			mg/L	0.2	1	02/12/08 3:38	wfg
Magnesium, dissolved	M200.7 ICP	10.0			mg/L	0.2	1	02/12/08 3:38	wfg
Potassium, dissolved	M200.7 ICP	2.9			mg/L	0.3	2	02/12/08 3:38	wfg
Sodium, dissolved	M200.7 ICP	23.7			mg/L	0.3	2	02/12/08 3:38	wfg

Wet Chemistry

Parameter	EPA Method	Result	Qual	XQ	Units	MDL	PQL	Date	Analyst
Alkalinity as CaCO3	SM2320B - Titration								
Bicarbonate as CaCO3		165			mg/L	2	20	02/14/08 0:00	jlf
Carbonate as CaCO3			U		mg/L	2	20	02/14/08 0:00	jlf
Hydroxide as CaCO3			U		mg/L	2	20	02/14/08 0:00	jlf
Total Alkalinity		165		*	mg/L	2	20	02/14/08 0:00	jlf
Cation-Anion Balance	Calculation								
Cation-Anion Balance		3.3			%			03/03/08 0:00	calc
Sum of Anions		4.4			meq/L	0.1	0.5	03/03/08 0:00	calc
Sum of Cations		4.7			meq/L	0.1	0.5	03/03/08 0:00	calc
Chloride	M300.0 - Ion Chromatography	12.6			mg/L	0.5	3	02/13/08 18:30	aml
Fluoride	SM4500F-C	0.3	B	*	mg/L	0.1	0.5	02/28/08 11:47	cas
Nitrate as N, dissolved	Calculation: NO3NO2 minus NO2	1.88			mg/L	0.02	0.1	03/03/08 0:00	calc
Nitrate/Nitrite as N, dissolved	M353.2 - Automated Cadmium Reduction	1.88			mg/L	0.02	0.1	02/09/08 16:19	pjb
Nitrite as N, dissolved	M353.2 - Automated Cadmium Reduction		U	*	mg/L	0.01	0.05	02/09/08 16:19	pjb
Residue, Filterable (TDS) @180C	160.1 / SM2540C	250			mg/L	10	20	02/15/08 16:06	cas
Sulfate	300.0 - Ion Chromatography	32.9			mg/L	0.5	3	02/13/08 18:30	aml
TDS (calculated)	Calculation	245			mg/L	10	50	03/03/08 0:00	calc
TDS (ratio - measured/calculated)	Calculation	1.02						03/03/08 0:00	calc

Arizona license number: AZ0102

ACZ Laboratories, Inc.
2773 Downhill Drive Steamboat Springs, CO 80487 (800) 334-5493

Inorganic Analytical Results

Hydro Geo Chem, Inc.
Project ID: 872001.0
Sample ID: FB020808

ACZ Sample ID: ***L67605-04***
Date Sampled: *02/08/08 00:00*
Date Received: *02/09/08*
Sample Matrix: *Ground Water*

Metals Analysis

Parameter	EPA Method	Result	Qual	XQ	Units	MDL	PQL	Date	Analyst
Calcium, dissolved	M200.7 ICP		U		mg/L	0.2	1	02/12/08 3:42	wfg
Magnesium, dissolved	M200.7 ICP		U		mg/L	0.2	1	02/12/08 3:42	wfg
Potassium, dissolved	M200.7 ICP		U		mg/L	0.3	2	02/12/08 3:42	wfg
Sodium, dissolved	M200.7 ICP		U		mg/L	0.3	2	02/12/08 3:42	wfg

Wet Chemistry

Parameter	EPA Method	Result	Qual	XQ	Units	MDL	PQL	Date	Analyst
Alkalinity as CaCO3	SM2320B - Titration								
Bicarbonate as CaCO3			U		mg/L	2	20	02/14/08 0:00	jlf
Carbonate as CaCO3			U		mg/L	2	20	02/14/08 0:00	jlf
Hydroxide as CaCO3			U		mg/L	2	20	02/14/08 0:00	jlf
Total Alkalinity			U	*	mg/L	2	20	02/14/08 0:00	jlf
Cation-Anion Balance	Calculation								
Cation-Anion Balance		n/a			%			03/03/08 0:00	calc
Sum of Anions		N/A			meq/L	0.1	0.5	03/03/08 0:00	calc
Sum of Cations			U		meq/L	0.1	0.5	03/03/08 0:00	calc
Chloride	M300.0 - Ion Chromatography		U		mg/L	0.5	3	02/13/08 19:27	aml
Fluoride	SM4500F-C		U	*	mg/L	0.1	0.5	02/28/08 11:59	cas
Lab Filtration	SM 3030 B			*				02/11/08 10:50	wpl
Lab Filtration & Acidification	SM 3030 B			*				02/11/08 10:10	wpl
Nitrate as N, dissolved	Calculation: NO3NO2 minus NO2		U		mg/L	0.02	0.1	03/03/08 0:00	calc
Nitrate/Nitrite as N, dissolved	M353.2 - Automated Cadmium Reduction		U		mg/L	0.02	0.1	02/09/08 16:20	pjb
Nitrite as N, dissolved	M353.2 - Automated Cadmium Reduction		U	*	mg/L	0.01	0.05	02/09/08 16:20	pjb
Residue, Filterable (TDS) @180C	160.1 / SM2540C		U		mg/L	10	20	02/15/08 16:07	cas
Sulfate	300.0 - Ion Chromatography		U		mg/L	0.5	3	02/13/08 19:27	aml
TDS (calculated)	Calculation		U		mg/L	10	50	03/03/08 0:00	calc
TDS (ratio - measured/calculated)	Calculation	n/a						03/03/08 0:00	calc

Arizona license number: AZ0102

Report Header Explanations

Batch	A distinct set of samples analyzed at a specific time
Found	Value of the QC Type of interest
Limit	Upper limit for RPD, in %.
Lower	Lower Recovery Limit, in % (except for LCSS, mg/Kg)
MDL	Method Detection Limit. Same as Minimum Reporting Limit. Allows for instrument and annual fluctuations.
PCN/SCN	A number assigned to reagents/standards to trace to the manufacturer's certificate of analysis
PQL	Practical Quantitation Limit, typically 5 times the MDL.
QC	True Value of the Control Sample or the amount added to the Spike
Rec	Amount of the true value or spike added recovered, in % (except for LCSS, mg/Kg)
RPD	Relative Percent Difference, calculation used for Duplicate QC Types
Upper	Upper Recovery Limit, in % (except for LCSS, mg/Kg)
Sample	Value of the Sample of interest

QC Sample Types

AS	Analytical Spike (Post Digestion)	*LCSWD*	Laboratory Control Sample - Water Duplicate
ASD	Analytical Spike (Post Digestion) Duplicate	*LFB*	Laboratory Fortified Blank
CCB	Continuing Calibration Blank	*LFM*	Laboratory Fortified Matrix
CCV	Continuing Calivation Verification standard	*LFMD*	Laboratory Fortified Matrix Duplicate
DUP	Sample Duplicate	*LRB*	Laboratory Reagent Blank
ICB	Initial Calibration Blank	*MS*	Matrix Spike
ICV	Initial Calibration Verification standard	*MSD*	Matrix Spike Duplicate
ICSAB	Inter-element Correction Standard - A plus B solutions	*PBS*	Prep Blank - Soil
LCSS	Laboratory Control Sample - Soil	*PBW*	Prep Blank - Water
LCSSD	Laboratory Control Sample - Soil Duplicate	*PQV*	Practical Quantitation Verification standard
LCSW	Laboratory Control Sample - Water	*SDL*	Serial Dilution

QC Sample Type Explanations

Blanks	Verifies that there is no or minimal contamination in the prep method or calibration procedure.
Control Samples	Verifies the accuracy of the method, including the prep procedure.
Duplicates	Verifies the precision of the instrument and/or method.
Spikes/Fortified Matrix	Determines sample matrix interferences, if any.
Standard	Verifies the validity of the calibration.

ACZ Qualifiers (Qual)

B	Analyte concentration detected at a value between MDL and PQL.
H	Analysis exceeded method hold time. pH is a field test with an immediate hold time.
U	Analyte was analyzed for but not detected at the indicated MDL

Method References

(1)	EPA 600/4-83-020. Methods for Chemical Analysis of Water and Wastes, March 1983.
(2)	EPA 600/R-93-100. Methods for the Determination of Inorganic Substances in Environmental Samples, August 1993.
(3)	EPA 600/R-94-111. Methods for the Determination of Metals in Environmental Samples - Supplement I, May 1994.
(5)	EPA SW-846. Test Methods for Evaluating Solid Waste, Third Edition with Update III, December 1996.
(6)	Standard Methods for the Examination of Water and Wastewater, 19th edition, 1995.

Comments

(1)	QC results calculated from raw data. Results may vary slightly if the rounded values are used in the calculations.
(2)	Soil, Sludge, and Plant matrices for Inorganic analyses are reported on a dry weight basis.
(3)	Animal matrices for Inorganic analyses are reported on an "as received" basis.

Hydro Geo Chem, Inc.
Project ID: 872001.0

ACZ Project ID: ***L67605***

Alkalinity as CaCO3 SM2320B - Titration

ACZ ID	Type	Analyzed	PCN/SCN	QC	Sample	Found	Units	Rec	Lower	Upper	RPD	Limit	Qual
WG240436													
WG240436PBW1	PBW	02/14/08 16:49				25.4	mg/L		-20	20			B4 BF
WG240436LCSW2	LCSW	02/14/08 17:01	WC080131-1	820		850.9	mg/L	103.8	90	110			
L67612-01DUP	DUP	02/14/08 18:19			39	36.3	mg/L				7.2	20	
WG240436PBW2	PBW	02/14/08 20:47				U	mg/L		-20	20			
WG240436LCSW5	LCSW	02/14/08 20:58	WC080131-1	820		854.8	mg/L	104.2	90	110			

Calcium, dissolved M200.7 ICP

ACZ ID	Type	Analyzed	PCN/SCN	QC	Sample	Found	Units	Rec	Lower	Upper	RPD	Limit	Qual
WG240286													
WG240286ICV	ICV	02/12/08 1:38	II080115-3	100		98.94	mg/L	98.9	95	105			
WG240286ICB	ICB	02/12/08 1:42				U	mg/L		-0.6	0.6			
WG240286LFB	LFB	02/12/08 1:58	II080209-4	67.97008		68.63	mg/L	101	85	115			
L67601-02AS	AS	02/12/08 3:00	II080209-4	67.97008	17.9	87.36	mg/L	102.2	85	115			
L67601-02ASD	ASD	02/12/08 3:04	II080209-4	67.97008	17.9	88.42	mg/L	103.8	85	115	1.21	20	

Chloride M300.0 - Ion Chromatography

ACZ ID	Type	Analyzed	PCN/SCN	QC	Sample	Found	Units	Rec	Lower	Upper	RPD	Limit	Qual
WG240303													
WG240303ICV	ICV	02/13/08 13:23	WI080128-8	19.98		20.4	mg/L	102.1	90	110			
WG240303ICB	ICB	02/13/08 13:41				U	mg/L		-1.5	1.5			
WG240303LFB	LFB	02/13/08 13:59	WI080128-9	30		30	mg/L	100	90	110			
L67573-02AS	AS	02/13/08 14:35	WI080128-9	30	22.3	51.85	mg/L	98.5	90	110			
L67573-02DUP	DUP	02/13/08 14:53			22.3	22.38	mg/L				0.4	20	
L67605-03AS	AS	02/13/08 18:49	WI080128-9	30	12.6	41.8	mg/L	97.3	90	110			
L67605-03DUP	DUP	02/13/08 19:09			12.6	12.55	mg/L				0.4	20	
WG240303ICV1	ICV	02/15/08 12:05	WI080128-8	19.98		18.41	mg/L	92.1	90	110			
WG240303ICB1	ICB	02/15/08 12:23				U	mg/L		-1.5	1.5			

Fluoride SM4500F-C

ACZ ID	Type	Analyzed	PCN/SCN	QC	Sample	Found	Units	Rec	Lower	Upper	RPD	Limit	Qual
WG240886													
WG240886ICV	ICV	02/28/08 11:14	WC080227-1	2		1.97	mg/L	98.5	90	110			
WG240886ICB	ICB	02/28/08 11:19				U	mg/L		-0.3	0.3			
WG240886LFB1	LFB	02/28/08 11:24	WC080226-1	5		5.24	mg/L	104.8	90	110			
L67530-01AS	AS	02/28/08 11:29	WC080226-1	5	.2	6.26	mg/L	121.2	90	110			M1
L67530-01DUP	DUP	02/28/08 11:31			.2	.21	mg/L				4.9	20	RA
WG240886LFB2	LFB	02/28/08 12:51	WC080226-1	5		4.93	mg/L	98.6	90	110			

Magnesium, dissolved M200.7 ICP

ACZ ID	Type	Analyzed	PCN/SCN	QC	Sample	Found	Units	Rec	Lower	Upper	RPD	Limit	Qual
WG240286													
WG240286ICV	ICV	02/12/08 1:38	II080115-3	100		101.87	mg/L	101.9	95	105			
WG240286ICB	ICB	02/12/08 1:42				U	mg/L		-0.6	0.6			
WG240286LFB	LFB	02/12/08 1:58	II080209-4	54.96908		55.97	mg/L	101.8	85	115			
L67601-02AS	AS	02/12/08 3:00	II080209-4	54.96908	3.5	61.27	mg/L	105.1	85	115			
L67601-02ASD	ASD	02/12/08 3:04	II080209-4	54.96908	3.5	61.99	mg/L	106.4	85	115	1.17	20	

Hydro Geo Chem, Inc.
Project ID: 872001.0

ACZ Project ID: ***L67605***

Nitrate/Nitrite as N, dissolved M353.2 - Automated Cadmium Reduction

ACZ ID	Type	Analyzed	PCN/SCN	QC	Sample	Found	Units	Rec	Lower	Upper	RPD	Limit	Qual
WG240244													
WG240244ICV	ICV	02/09/08 16:07	WI071212-1	2.416		2.448	mg/L	101.3	90	110			
WG240244ICB	ICB	02/09/08 16:08				U	mg/L		-0.06	0.06			
WG240244LFB	LFB	02/09/08 16:12	WI070911-4	2		2.027	mg/L	101.4	90	110			
L67605-02DUP	DUP	02/09/08 16:17			1.82	1.823	mg/L				0.2	20	
L67605-01AS	AS	02/09/08 16:26	WI070911-4	10	6.3	16.38	mg/L	100.8	90	110			

Nitrite as N, dissolved M353.2 - Automated Cadmium Reduction

ACZ ID	Type	Analyzed	PCN/SCN	QC	Sample	Found	Units	Rec	Lower	Upper	RPD	Limit	Qual
WG240244													
WG240244ICV	ICV	02/09/08 16:07	WI071212-1	.609		.62	mg/L	101.8	90	110			
WG240244ICB	ICB	02/09/08 16:08				U	mg/L		-0.03	0.03			
WG240244LFB	LFB	02/09/08 16:12	WI070911-4	1		1.023	mg/L	102.3	90	110			
L67605-01AS	AS	02/09/08 16:15	WI070911-4	1	U	.999	mg/L	99.9	90	110			
L67605-02DUP	DUP	02/09/08 16:17			U	U	mg/L				0	20	RA

Potassium, dissolved M200.7 ICP

ACZ ID	Type	Analyzed	PCN/SCN	QC	Sample	Found	Units	Rec	Lower	Upper	RPD	Limit	Qual
WG240286													
WG240286ICV	ICV	02/12/08 1:38	II080115-3	20		20.81	mg/L	104.1	95	105			
WG240286ICB	ICB	02/12/08 1:42				U	mg/L		-0.9	0.9			
WG240286LFB	LFB	02/12/08 1:58	II080209-4	99.76186		103.27	mg/L	103.5	85	115			
L67601-02AS	AS	02/12/08 3:00	II080209-4	99.76186	1.2	108.54	mg/L	107.6	85	115			
L67601-02ASD	ASD	02/12/08 3:04	II080209-4	99.76186	1.2	110.31	mg/L	109.4	85	115	1.62	20	

Residue, Filterable (TDS) @180C 160.1 / SM2540C

ACZ ID	Type	Analyzed	PCN/SCN	QC	Sample	Found	Units	Rec	Lower	Upper	RPD	Limit	Qual
WG240485													
WG240485PBW	PBW	02/15/08 16:00				U	mg/L		-20	20			
WG240485LCSW	LCSW	02/15/08 16:01	PCN28840	260		274	mg/L	105.4	80	120			
L67633-04DUP	DUP	02/15/08 16:15			9070	9164	mg/L				1	20	

Sodium, dissolved M200.7 ICP

ACZ ID	Type	Analyzed	PCN/SCN	QC	Sample	Found	Units	Rec	Lower	Upper	RPD	Limit	Qual
WG240286													
WG240286ICV	ICV	02/12/08 1:38	II080115-3	100		103.13	mg/L	103.1	95	105			
WG240286ICB	ICB	02/12/08 1:42				U	mg/L		-0.9	0.9			
WG240286LFB	LFB	02/12/08 1:58	II080209-4	98.21624		101.41	mg/L	103.3	85	115			
L67601-02AS	AS	02/12/08 3:00	II080209-4	98.21624	4.6	109.57	mg/L	106.9	85	115			
L67601-02ASD	ASD	02/12/08 3:04	II080209-4	98.21624	4.6	110.8	mg/L	108.1	85	115	1.12	20	

Hydro Geo Chem, Inc.
Project ID: 872001.0

ACZ Project ID: ***L67605***

Sulfate 300.0 - Ion Chromatography

ACZ ID	Type	Analyzed	PCN/SCN	QC	Sample	Found	Units	Rec	Lower	Upper	RPD	Limit	Qual
WG240083													
WG240083ICV	ICV	02/07/08 16:57	WI080128-8	50.1		50.44	mg/L	100.7	90	110			
WG240083ICB	ICB	02/07/08 17:15				U	mg/L		-1.5	1.5			
WG240083ICV1	ICV	02/09/08 11:47	WI080128-8	50.1		51.13	mg/L	102.1	90	110			
WG240083ICB1	ICB	02/09/08 12:05				U	mg/L		-1.5	1.5			
WG240303													
WG240303ICV	ICV	02/13/08 13:23	WI080128-8	50.1		51.45	mg/L	102.7	90	110			
WG240303ICB	ICB	02/13/08 13:41				U	mg/L		-1.5	1.5			
WG240303LFB	LFB	02/13/08 13:59	WI080128-9	30		29.94	mg/L	99.8	90	110			
L67605-03AS	AS	02/13/08 18:49	WI080128-9	30	32.9	61.17	mg/L	94.2	90	110			
L67605-03DUP	DUP	02/13/08 19:09			32.9	32.87	mg/L				0.1	20	
WG240303ICV1	ICV	02/15/08 12:05	WI080128-8	50.1		46.41	mg/L	92.6	90	110			
WG240303ICB1	ICB	02/15/08 12:23				.63	mg/L		-1.5	1.5			
L67573-02AS	AS	02/15/08 12:59	WI080128-9	600	670	1293	mg/L	103.8	90	110			
L67573-02DUP	DUP	02/15/08 13:18			670	627	mg/L				6.6	20	

ACZ Laboratories, Inc.
2773 Downhill Drive Steamboat Springs, CO 80487 (800) 334-5493

Inorganic Extended Qualifier Report

Hydro Geo Chem, Inc.

ACZ Project ID: ***L67605***

ACZ ID	WORKNUM	PARAMETER	METHOD	QUAL	DESCRIPTION
L67605-01	WG240886	Fluoride	SM4500F-C	M1	Matrix spike recovery was high, the recovery of the associated control sample (LCS or LFB) was acceptable.
			SM4500F-C	RA	Relative Percent Difference (RPD) was not used for data validation because the sample concentration is too low for accurate evaluation (< 10x MDL).
	WG240244	Nitrite as N, dissolved	M353.2 - Automated Cadmium Reduction	RA	Relative Percent Difference (RPD) was not used for data validation because the sample concentration is too low for accurate evaluation (< 10x MDL).
	WG240436	Total Alkalinity	SM2320B - Titration	B4	Target analyte detected in blank at or above the acceptance criteria.
L67605-02	WG240886	Fluoride	SM4500F-C	M1	Matrix spike recovery was high, the recovery of the associated control sample (LCS or LFB) was acceptable.
			SM4500F-C	RA	Relative Percent Difference (RPD) was not used for data validation because the sample concentration is too low for accurate evaluation (< 10x MDL).
	WG240244	Nitrite as N, dissolved	M353.2 - Automated Cadmium Reduction	RA	Relative Percent Difference (RPD) was not used for data validation because the sample concentration is too low for accurate evaluation (< 10x MDL).
	WG240436	Total Alkalinity	SM2320B - Titration	B4	Target analyte detected in blank at or above the acceptance criteria.
L67605-03	WG240886	Fluoride	SM4500F-C	M1	Matrix spike recovery was high, the recovery of the associated control sample (LCS or LFB) was acceptable.
			SM4500F-C	RA	Relative Percent Difference (RPD) was not used for data validation because the sample concentration is too low for accurate evaluation (< 10x MDL).
	WG240244	Nitrite as N, dissolved	M353.2 - Automated Cadmium Reduction	RA	Relative Percent Difference (RPD) was not used for data validation because the sample concentration is too low for accurate evaluation (< 10x MDL).
	WG240436	Total Alkalinity	SM2320B - Titration	B4	Target analyte detected in blank at or above the acceptance criteria.
L67605-04	WG240886	Fluoride	SM4500F-C	M1	Matrix spike recovery was high, the recovery of the associated control sample (LCS or LFB) was acceptable.
			SM4500F-C	RA	Relative Percent Difference (RPD) was not used for data validation because the sample concentration is too low for accurate evaluation (< 10x MDL).
	WG240244	Nitrite as N, dissolved	M353.2 - Automated Cadmium Reduction	RA	Relative Percent Difference (RPD) was not used for data validation because the sample concentration is too low for accurate evaluation (< 10x MDL).
	WG240436	Total Alkalinity	SM2320B - Titration	BF	Target analyte in prep / method blank at or above the acceptance criteria. Target analyte was not detected in the sample [< MDL].

Hydro Geo Chem, Inc. ACZ Project ID: ***L67605***

Wet Chemistry

The following parameters are not offered for certification or are not covered by NELAC certificate #ACZ.

Lab Filtration	SM 3030 B
Lab Filtration & Acidification	SM 3030 B

ACZ Laboratories, Inc.
2773 Downhill Drive Steamboat Springs, CO 80487 (800) 334-5493

Sample Receipt

Hydro Geo Chem, Inc.
872001.0

ACZ Project ID: L67605
Date Received: 2/9/2008
Received By:
Date Printed: 2/9/2008

Receipt Verification

	YES	NO	NA
1) Does this project require special handling procedures such as CLP protocol?			X
2) Are the custody seals on the cooler intact?			X
3) Are the custody seals on the sample containers intact?			X
4) Is there a Chain of Custody or other directive shipping papers present?	X		
5) Is the Chain of Custody complete?	X		
6) Is the Chain of Custody in agreement with the samples received?	X		
7) Is there enough sample for all requested analyses?	X		
8) Are all samples within holding times for requested analyses?	X		
9) Were all sample containers received intact?	X		
10) Are the temperature blanks present?			X
11) Are the trip blanks (VOA and/or Cyanide) present?			X
12) Are samples requiring no headspace, headspace free?			X
13) Do the samples that require a Foreign Soils Permit have one?			X

Exceptions: If you answered no to any of the above questions, please describe

N/A

Contact (For any discrepancies, the client must be contacted)

N/A

Shipping Containers

Cooler Id	Temp (℃)	Rad (µR/hr)
2004	1.4	15

Client must contact ACZ Project Manager if analysis should not proceed for samples received outside of thermal preservation acceptance criteria.

Notes

For sample#4 had to pour off a green and a white from the raw.

ACZ Laboratories, Inc.
2773 Downhill Drive Steamboat Springs, CO 80487 (800) 334-5493

Sample Receipt

Hydro Geo Chem, Inc.
872001.0

ACZ Project ID: L67605
Date Received: 2/9/2008
Received By:

Sample Container Preservation

SAMPLE	CLIENT ID	R < 2	G < 2	BK < 2	Y< 2	YG< 2	B< 2	O < 2	T >12	N/A	RAD	ID
L67605-01	EAST		Y									
L67605-02	TM-14		Y									
L67605-03	DUP020808		Y									
L67605-04	FB020808									X		

Sample Container Preservation Legend

Abbreviation	Description	Container Type	Preservative/Limits
R	Raw/Nitric	RED	pH must be < 2
B	Filtered/Sulfuric	BLUE	pH must be < 2
BK	Filtered/Nitric	BLACK	pH must be < 2
G	Filtered/Nitric	GREEN	pH must be < 2
O	Raw/Sulfuric	ORANGE	pH must be < 2
P	Raw/NaOH	PURPLE	pH must be > 12 *
T	Raw/NaOH Zinc Acetate	TAN	pH must be > 12
Y	Raw/Sulfuric	YELLOW	pH must be < 2
YG	Raw/Sulfuric	YELLOW GLASS	pH must be < 2
N/A	No preservative needed	Not applicable	
RAD	Gamma/Beta dose rate	Not applicable	must be < 250 µR/hr

* pH check performed by analyst prior to sample preparation

Sample IDs Reviewed By: _____

L67605

ACZ Laboratories, Inc.

2773 Downhill Drive Steamboat Springs, CO 80487 (800) 334-5493

CHAIN of CUSTODY

Report to:

Name: Dan Simpson
Company: Hydro Geo Chem Inc
E-mail: dans@hgcinc.com
Address: 51 W. Wetmore Rd Tucson AZ 85705
Telephone: 520) 293-1500 x133

Copy of Report to:

Name: Jim Norris
Company: HGC Inc
E-mail: jimn@hgcinc
Telephone: 520) 293-1500 x112

Invoice to:

Name: Jim Norris
Company: HGC Inc.
E-mail: Jimn@hgcinc.com
Address: 51 W. Wetmore Rd Tucson AZ 85705
Telephone: 520) 293-1500 x112

If sample(s) received past holding time (HT), or if insufficient HT remains to complete analysis before expiration, shall ACZ proceed with requested short HT analyses? YES [X] NO [ ]

If "NO" then ACZ will contact client for further instruction. If neither "YES" nor "NO" is indicated, ACZ will proceed with the requested analyses, even if HT is expired, and data will be qualified.

PROJECT INFORMATION

Quote #: FMCQB-GW
Project/PO #: 872001.0
Reporting state for compliance testing: AZ
Sampler's Name: Mark Arneson
Are any samples NRC licensable material? NO

ANALYSES REQUESTED *(attach list or use quote number)*

SAMPLE IDENTIFICATION	DATE:TIME	Matrix	# of Containers	Ca Na Mg K	TDS SO4 NO3-NO2-Cl-F	Alk					
EAST	02/08/2008 0800	GW	3	✓	✓	✓					
TM-14	02/08/2008 1125	GW	3	✓	✓	✓					
DUP020808	02/08/2008	GW	3	✓	✓	✓					
FB020808	02/08/2008	GW	1	✓	✓	✓					

Matrix: SW (Surface Water) · GW (Ground Water) · WW (Waste Water) · DW (Drinking Water) · SL (Sludge) · SO (Soil) · OL (Oil) · Other (Specify)

REMARKS

Please refer to ACZ's terms & conditions located on the reverse side of this COC.

RELINQUISHED BY:	DATE:TIME	RECEIVED BY:	DATE:TIME
[signature]	02/08/08 1430	MS	2.9.08 11:50

FRMAD050.03.05.02 White - Return with sample. Yellow - Retain for your records.

ACZ Laboratories, Inc.
2773 Downhill Drive Steamboat Springs, CO 80487 (800) 334-5493

Analytical Report

February 29, 2008

Report to:
Dan Simpson
Hydro Geo Chem, Inc.
51 West Wetmore Road Suite 101
Tuscon, AZ 85705

Bill to:
Accounts Payable
Hydro Geo Chem, Inc.
P. O. Box 97220
Phoenix, AZ 85060

cc: Jim Norris

Project ID: 872001.0
ACZ Project ID: L67668

Dan Simpson:

Enclosed are the analytical results for sample(s) submitted to ACZ Laboratories, Inc. (ACZ) on February 14, 2008. This project has been assigned to ACZ's project number, L67668. Please reference this number in all future inquiries.

All analyses were performed according to ACZ's Quality Assurance Plan, version 12.0. The enclosed results relate only to the samples received under L67668. Each section of this report has been reviewed and approved by the appropriate Laboratory Supervisor, or a qualified substitute.

Except as noted, the test results for the methods and parameters listed on ACZ's current NELAC certificate letter (#ACZ) meet all requirements of NELAC.

This report shall be used or copied only in its entirety. ACZ is not responsible for the consequences arising from the use of a partial report.

All samples and sub-samples associated with this project will be disposed of after March 29, 2008. If the samples are determined to be hazardous, additional charges apply for disposal (typically less than $10/sample). If you would like the samples to be held longer than ACZ's stated policy or to be returned, please contact your Project Manager or Customer Service Representative for further details and associated costs. ACZ retains analytical reports for five years.

If you have any questions or other needs, please contact your Project Manager.

S. Habermehl

Scott Habermehl has reviewed and approved this report.

Hydro Geo Chem, Inc.

February 29, 2008

Project ID: 872001.0
ACZ Project ID: L67668

Sample Receipt

ACZ Laboratories, Inc. (ACZ) received 3 ground water samples from Hydro Geo Chem, Inc. on February 14, 2008. The samples were received in good condition. Upon receipt, the sample custodian removed the samples from the cooler, inspected the contents, and logged the samples into ACZ's computerized Laboratory Information Management System (LIMS). The samples were assigned ACZ LIMS project number L67668. The custodian verified the sample information entered into the computer against the chain of custody (COC) forms and sample bottle labels.

Samples were received outside the EPA recommended temperature of 0-6 degrees C.

Holding Times

Any analyses not performed within EPA recommended holding times have been qualified with an "H" flag.

Sample Analysis

These samples were analyzed for inorganic parameters. The individual methods are referenced on both, the ACZ invoice and the analytical reports. The extended qualifier reports may contain footnotes qualifying specific elements due to QC failures.

ACZ Laboratories, Inc.
2773 Downhill Drive Steamboat Springs, CO 80487 (800) 334-5493

Inorganic Analytical Results

Hydro Geo Chem, Inc.
Project ID: 872001.0
Sample ID: WALKER

ACZ Sample ID: ***L67668-01***
Date Sampled: *02/13/08 10:55*
Date Received: *02/14/08*
Sample Matrix: *Ground Water*

Metals Analysis

Parameter	EPA Method	Result	Qual	XQ	Units	MDL	PQL	Date	Analyst
Calcium, dissolved	M200.7 ICP	117		*	mg/L	0.2	1	02/14/08 20:03	aeh/erf
Magnesium, dissolved	M200.7 ICP	14.4		*	mg/L	0.2	1	02/14/08 20:03	aeh/erf
Potassium, dissolved	M200.7 ICP	3.6			mg/L	0.3	2	02/14/08 20:03	aeh/erf
Sodium, dissolved	M200.7 ICP	14.3			mg/L	0.3	2	02/14/08 20:03	aeh/erf

Wet Chemistry

Parameter	EPA Method	Result	Qual	XQ	Units	MDL	PQL	Date	Analyst
Alkalinity as CaCO3	SM2320B - Titration								
Bicarbonate as CaCO3		355			mg/L	2	20	02/18/08 0:00	jlf
Carbonate as CaCO3			U		mg/L	2	20	02/18/08 0:00	jlf
Hydroxide as CaCO3			U		mg/L	2	20	02/18/08 0:00	jlf
Total Alkalinity		355			mg/L	2	20	02/18/08 0:00	jlf
Cation-Anion Balance	Calculation								
Cation-Anion Balance		-0.6			%			02/29/08 0:00	calc
Sum of Anions		7.8			meq/L	0.1	0.5	02/29/08 0:00	calc
Sum of Cations		7.7			meq/L	0.1	0.5	02/29/08 0:00	calc
Chloride	M300.0 - Ion Chromatography	4.0			mg/L	0.5	3	02/20/08 20:40	aml/ccp
Fluoride	SM4500F-C	0.2	B	*	mg/L	0.1	0.5	02/28/08 12:16	cas
Nitrate as N, dissolved	Calculation: NO3NO2 minus NO2	2.26			mg/L	0.02	0.1	02/29/08 0:00	calc
Nitrate/Nitrite as N, dissolved	M353.2 - Automated Cadmium Reduction	2.26		*	mg/L	0.02	0.1	02/14/08 20:51	pjb
Nitrite as N, dissolved	M353.2 - Automated Cadmium Reduction		U	*	mg/L	0.01	0.05	02/14/08 20:51	pjb
Residue, Filterable (TDS) @180C	160.1 / SM2540C	440			mg/L	10	20	02/16/08 13:41	cas
Sulfate	300.0 - Ion Chromatography	20.0			mg/L	0.5	3	02/20/08 20:40	aml/ccp
TDS (calculated)	Calculation	396			mg/L	10	50	02/29/08 0:00	calc
TDS (ratio - measured/calculated)	Calculation	1.11						02/29/08 0:00	calc

Arizona license number: AZ0102

ACZ Laboratories, Inc.
2773 Downhill Drive Steamboat Springs, CO 80487 (800) 334-5493

Inorganic Analytical Results

Hydro Geo Chem, Inc.
Project ID: 872001.0
Sample ID: SWAN-OLD

ACZ Sample ID: ***L67668-02***
Date Sampled: *02/13/08 13:15*
Date Received: *02/14/08*
Sample Matrix: *Ground Water*

Metals Analysis

Parameter	EPA Method	Result	Qual	XQ	Units	MDL	PQL	Date	Analyst
Calcium, dissolved	M200.7 ICP	77.5		*	mg/L	0.2	1	02/14/08 20:07	aeh/erf
Magnesium, dissolved	M200.7 ICP	11.1		*	mg/L	0.2	1	02/14/08 20:07	aeh/erf
Potassium, dissolved	M200.7 ICP	3.3			mg/L	0.3	2	02/14/08 20:07	aeh/erf
Sodium, dissolved	M200.7 ICP	14.1			mg/L	0.3	2	02/14/08 20:07	aeh/erf

Wet Chemistry

Parameter	EPA Method	Result	Qual	XQ	Units	MDL	PQL	Date	Analyst
Alkalinity as CaCO3	SM2320B - Titration								
Bicarbonate as CaCO3		213			mg/L	2	20	02/18/08 0:00	jlf
Carbonate as CaCO3			U		mg/L	2	20	02/18/08 0:00	jlf
Hydroxide as CaCO3			U		mg/L	2	20	02/18/08 0:00	jlf
Total Alkalinity		213			mg/L	2	20	02/18/08 0:00	jlf
Cation-Anion Balance	Calculation								
Cation-Anion Balance		0.0			%			02/29/08 0:00	calc
Sum of Anions		5.4			meq/L	0.1	0.5	02/29/08 0:00	calc
Sum of Cations		5.4			meq/L	0.1	0.5	02/29/08 0:00	calc
Chloride	M300.0 - Ion Chromatography	10.3			mg/L	0.5	3	02/20/08 20:58	aml/ccp
Fluoride	SM4500F-C	0.3	B	*	mg/L	0.1	0.5	02/28/08 12:18	cas
Nitrate as N, dissolved	Calculation: NO3NO2 minus NO2	5.51			mg/L	0.06	0.3	02/29/08 0:00	calc
Nitrate/Nitrite as N, dissolved	M353.2 - Automated Cadmium Reduction	5.51		*	mg/L	0.06	0.3	02/14/08 21:01	pjb
Nitrite as N, dissolved	M353.2 - Automated Cadmium Reduction		U	*	mg/L	0.01	0.05	02/14/08 20:52	pjb
Residue, Filterable (TDS) @180C	160.1 / SM2540C	320			mg/L	10	20	02/16/08 13:43	cas
Sulfate	300.0 - Ion Chromatography	24.1			mg/L	0.5	3	02/20/08 20:58	aml/ccp
TDS (calculated)	Calculation	293			mg/L	10	50	02/29/08 0:00	calc
TDS (ratio - measured/calculated)	Calculation	1.09						02/29/08 0:00	calc

Arizona license number: AZ0102

ACZ Laboratories, Inc.
2773 Downhill Drive Steamboat Springs, CO 80487 (800) 334-5493

Inorganic Analytical Results

Hydro Geo Chem, Inc.
Project ID: 872001.0
Sample ID: SWAN-NEW-TM-8

ACZ Sample ID: ***L67668-03***
Date Sampled: *02/13/08 14:05*
Date Received: *02/14/08*
Sample Matrix: *Ground Water*

Metals Analysis

Parameter	EPA Method	Result	Qual	XQ	Units	MDL	PQL	Date	Analyst
Calcium, dissolved	M200.7 ICP	43.4		*	mg/L	0.2	1	02/14/08 20:11	aeh/erf
Magnesium, dissolved	M200.7 ICP	21.4		*	mg/L	0.2	1	02/14/08 20:11	aeh/erf
Potassium, dissolved	M200.7 ICP	4.9			mg/L	0.3	2	02/14/08 20:11	aeh/erf
Sodium, dissolved	M200.7 ICP	35.5			mg/L	0.3	2	02/14/08 20:11	aeh/erf

Wet Chemistry

Parameter	EPA Method	Result	Qual	XQ	Units	MDL	PQL	Date	Analyst
Alkalinity as CaCO3	SM2320B - Titration								
Bicarbonate as CaCO3		204			mg/L	2	20	02/18/08 0:00	jlf
Carbonate as CaCO3			U		mg/L	2	20	02/18/08 0:00	jlf
Hydroxide as CaCO3			U		mg/L	2	20	02/18/08 0:00	jlf
Total Alkalinity		204			mg/L	2	20	02/18/08 0:00	jlf
Cation-Anion Balance	Calculation								
Cation-Anion Balance		0.0			%			02/29/08 0:00	calc
Sum of Anions		5.6			meq/L	0.1	0.5	02/29/08 0:00	calc
Sum of Cations		5.6			meq/L	0.1	0.5	02/29/08 0:00	calc
Chloride	M300.0 - Ion Chromatography	32.1		*	mg/L	0.5	3	02/20/08 21:16	aml/ccp
Fluoride	SM4500F-C	0.3	B	*	mg/L	0.1	0.5	02/28/08 12:21	cas
Nitrate as N, dissolved	Calculation: NO3NO2 minus NO2	5.30			mg/L	0.06	0.3	02/29/08 0:00	calc
Nitrate/Nitrite as N, dissolved	M353.2 - Automated Cadmium Reduction	5.30		*	mg/L	0.06	0.3	02/14/08 21:02	pjb
Nitrite as N, dissolved	M353.2 - Automated Cadmium Reduction		U	*	mg/L	0.01	0.05	02/14/08 20:54	pjb
Residue, Filterable (TDS) @180C	160.1 / SM2540C	310			mg/L	10	20	02/16/08 13:44	cas
Sulfate	300.0 - Ion Chromatography	12.6		*	mg/L	0.5	3	02/20/08 21:16	aml/ccp
TDS (calculated)	Calculation	296			mg/L	10	50	02/29/08 0:00	calc
TDS (ratio - measured/calculated)	Calculation	1.05						02/29/08 0:00	calc

Arizona license number: AZ0102

Report Header Explanations

Batch	A distinct set of samples analyzed at a specific time
Found	Value of the QC Type of interest
Limit	Upper limit for RPD, in %.
Lower	Lower Recovery Limit, in % (except for LCSS, mg/Kg)
MDL	Method Detection Limit. Same as Minimum Reporting Limit. Allows for instrument and annual fluctuations.
PCN/SCN	A number assigned to reagents/standards to trace to the manufacturer's certificate of analysis
PQL	Practical Quantitation Limit, typically 5 times the MDL.
QC	True Value of the Control Sample or the amount added to the Spike
Rec	Amount of the true value or spike added recovered, in % (except for LCSS, mg/Kg)
RPD	Relative Percent Difference, calculation used for Duplicate QC Types
Upper	Upper Recovery Limit, in % (except for LCSS, mg/Kg)
Sample	Value of the Sample of interest

QC Sample Types

AS	Analytical Spike (Post Digestion)	*LCSWD*	Laboratory Control Sample - Water Duplicate
ASD	Analytical Spike (Post Digestion) Duplicate	*LFB*	Laboratory Fortified Blank
CCB	Continuing Calibration Blank	*LFM*	Laboratory Fortified Matrix
CCV	Continuing Calivation Verification standard	*LFMD*	Laboratory Fortified Matrix Duplicate
DUP	Sample Duplicate	*LRB*	Laboratory Reagent Blank
ICB	Initial Calibration Blank	*MS*	Matrix Spike
ICV	Initial Calibration Verification standard	*MSD*	Matrix Spike Duplicate
ICSAB	Inter-element Correction Standard - A plus B solutions	*PBS*	Prep Blank - Soil
LCSS	Laboratory Control Sample - Soil	*PBW*	Prep Blank - Water
LCSSD	Laboratory Control Sample - Soil Duplicate	*PQV*	Practical Quantitation Verification standard
LCSW	Laboratory Control Sample - Water	*SDL*	Serial Dilution

QC Sample Type Explanations

Blanks	Verifies that there is no or minimal contamination in the prep method or calibration procedure.
Control Samples	Verifies the accuracy of the method, including the prep procedure.
Duplicates	Verifies the precision of the instrument and/or method.
Spikes/Fortified Matrix	Determines sample matrix interferences, if any.
Standard	Verifies the validity of the calibration.

ACZ Qualifiers (Qual)

B	Analyte concentration detected at a value between MDL and PQL.
H	Analysis exceeded method hold time. pH is a field test with an immediate hold time.
U	Analyte was analyzed for but not detected at the indicated MDL

Method References

(1)	EPA 600/4-83-020. Methods for Chemical Analysis of Water and Wastes, March 1983.
(2)	EPA 600/R-93-100. Methods for the Determination of Inorganic Substances in Environmental Samples, August 1993.
(3)	EPA 600/R-94-111. Methods for the Determination of Metals in Environmental Samples - Supplement I, May 1994.
(5)	EPA SW-846. Test Methods for Evaluating Solid Waste, Third Edition with Update III, December 1996.
(6)	Standard Methods for the Examination of Water and Wastewater, 19th edition, 1995.

Comments

(1)	QC results calculated from raw data. Results may vary slightly if the rounded values are used in the calculations.
(2)	Soil, Sludge, and Plant matrices for Inorganic analyses are reported on a dry weight basis.
(3)	Animal matrices for Inorganic analyses are reported on an "as received" basis.

Hydro Geo Chem, Inc.
Project ID: 872001.0

ACZ Project ID: ***L67668***

Alkalinity as CaCO3 SM2320B - Titration

ACZ ID	Type	Analyzed	PCN/SCN	QC	Sample	Found	Units	Rec	Lower	Upper	RPD	Limit	Qual
WG240540													
WG240540PBW1	PBW	02/18/08 16:27				U	mg/L		-20	20			
WG240540LCSW2	LCSW	02/18/08 16:38	WC080131-1	820		831.6	mg/L	101.4	90	110			
WG240540PBW2	PBW	02/18/08 19:16				U	mg/L		-20	20			
WG240540LCSW5	LCSW	02/18/08 19:28	WC080131-1	820		857.9	mg/L	104.6	90	110			
L67670-03DUP	DUP	02/18/08 20:45			194	197.7	mg/L				1.9	20	
WG240540PBW3	PBW	02/18/08 23:03				U	mg/L		-20	20			
WG240540LCSW8	LCSW	02/18/08 23:15	WC080131-1	820		867.2	mg/L	105.8	90	110			
WG240540PBW5	PBW	02/19/08 11:41				U	mg/L		-20	20			
WG240540LCSW14	LCSW	02/19/08 11:53	WC080131-1	820		832	mg/L	101.5	90	110			
WG240540LCSW17	LCSW	02/19/08 15:01	WC080131-1	820		882.6	mg/L	107.6	90	110			

Calcium, dissolved M200.7 ICP

ACZ ID	Type	Analyzed	PCN/SCN	QC	Sample	Found	Units	Rec	Lower	Upper	RPD	Limit	Qual
WG240430													
WG240430ICV	ICV	02/14/08 18:03	II080115-3	100		96.65	mg/L	96.7	95	105			
WG240430ICB	ICB	02/14/08 18:07				U	mg/L		-0.6	0.6			
WG240430LFB	LFB	02/14/08 18:24	II080209-4	67.97008		69.26	mg/L	101.9	85	115			
L67666-01AS	AS	02/14/08 19:34	II080209-4	67.97008	469	511.15	mg/L	62	85	115			M3
L67666-01ASD	ASD	02/14/08 19:38	II080209-4	67.97008	469	517.32	mg/L	71.1	85	115	1.2	20	M3

Chloride M300.0 - Ion Chromatography

ACZ ID	Type	Analyzed	PCN/SCN	QC	Sample	Found	Units	Rec	Lower	Upper	RPD	Limit	Qual
WG240628													
WG240628ICV	ICV	02/20/08 16:08	WI080220-1	19.98		20.1	mg/L	100.6	90	110			
WG240628ICB	ICB	02/20/08 16:26				U	mg/L		-1.5	1.5			
WG240628LFB	LFB	02/20/08 16:44	WI080128-9	30		29.95	mg/L	99.8	90	110			
L67648-01AS	AS	02/20/08 18:33	WI080128-9	30	27.9	56.16	mg/L	94.2	90	110			
L67648-01DUP	DUP	02/20/08 18:51			27.9	27.89	mg/L				0	20	
L67668-03AS	AS	02/20/08 21:34	WI080213-1	50	32.1	58.57	mg/L	52.9	90	110			M2
L67668-03DUP	DUP	02/20/08 21:52			32.1	32.13	mg/L				0.1	20	

Fluoride SM4500F-C

ACZ ID	Type	Analyzed	PCN/SCN	QC	Sample	Found	Units	Rec	Lower	Upper	RPD	Limit	Qual
WG240886													
WG240886ICV	ICV	02/28/08 11:14	WC080227-1	2		1.97	mg/L	98.5	90	110			
WG240886ICB	ICB	02/28/08 11:19				U	mg/L		-0.3	0.3			
WG240886LFB1	LFB	02/28/08 11:24	WC080226-1	5		5.24	mg/L	104.8	90	110			
L67649-03AS	AS	02/28/08 12:10	WC080226-1	5	.1	5.29	mg/L	103.8	90	110			
L67649-03DUP	DUP	02/28/08 12:13			.1	.13	mg/L				26.1	20	RA
WG240886LFB2	LFB	02/28/08 12:51	WC080226-1	5		4.93	mg/L	98.6	90	110			

Hydro Geo Chem, Inc.
Project ID: 872001.0

ACZ Project ID: ***L67668***

Magnesium, dissolved M200.7 ICP

ACZ ID	Type	Analyzed	PCN/SCN	QC	Sample	Found	Units	Rec	Lower	Upper	RPD	Limit	Qual
WG240430													
WG240430ICV	ICV	02/14/08 18:03	II080115-3	100		100.17	mg/L	100.2	95	105			
WG240430ICB	ICB	02/14/08 18:07				U	mg/L		-0.6	0.6			
WG240430LFB	LFB	02/14/08 18:24	II080209-4	54.96908		58.01	mg/L	105.5	85	115			
L67666-01AS	AS	02/14/08 19:34	II080209-4	54.96908	354	401.3	mg/L	86	85	115			
L67666-01ASD	ASD	02/14/08 19:38	II080209-4	54.96908	354	398.29	mg/L	80.6	85	115	0.75	20	M3

Nitrate/Nitrite as N, dissolved M353.2 - Automated Cadmium Reduction

ACZ ID	Type	Analyzed	PCN/SCN	QC	Sample	Found	Units	Rec	Lower	Upper	RPD	Limit	Qual
WG240451													
WG240451ICV	ICV	02/14/08 20:40	WI071212-1	2.416		2.395	mg/L	99.1	90	110			
WG240451ICB	ICB	02/14/08 20:41				U	mg/L		-0.06	0.06			
WG240451LFB	LFB	02/14/08 20:45	WI070911-4	2		2.035	mg/L	101.8	90	110			
L67667-01AS	AS	02/14/08 20:47	WI070911-4	2	U	2.135	mg/L	106.8	90	110			
L67667-02DUP	DUP	02/14/08 20:50			U	U	mg/L				0	20	RA

Nitrite as N, dissolved M353.2 - Automated Cadmium Reduction

ACZ ID	Type	Analyzed	PCN/SCN	QC	Sample	Found	Units	Rec	Lower	Upper	RPD	Limit	Qual
WG240451													
WG240451ICV	ICV	02/14/08 20:40	WI071212-1	.609		.618	mg/L	101.5	90	110			
WG240451ICB	ICB	02/14/08 20:41				U	mg/L		-0.03	0.03			
WG240451LFB	LFB	02/14/08 20:45	WI070911-4	1		1.065	mg/L	106.5	90	110			
L67667-01AS	AS	02/14/08 20:47	WI070911-4	1	U	1.118	mg/L	111.8	90	110			M1
L67667-02DUP	DUP	02/14/08 20:50			U	U	mg/L				0	20	RA

Potassium, dissolved M200.7 ICP

ACZ ID	Type	Analyzed	PCN/SCN	QC	Sample	Found	Units	Rec	Lower	Upper	RPD	Limit	Qual
WG240430													
WG240430ICV	ICV	02/14/08 18:03	II080115-3	20		19.81	mg/L	99.1	95	105			
WG240430ICB	ICB	02/14/08 18:07				U	mg/L		-0.9	0.9			
WG240430LFB	LFB	02/14/08 18:24	II080209-4	99.76186		103.99	mg/L	104.2	85	115			
L67666-01AS	AS	02/14/08 19:34	II080209-4	99.76186	18.5	126.71	mg/L	108.5	85	115			
L67666-01ASD	ASD	02/14/08 19:38	II080209-4	99.76186	18.5	122.91	mg/L	104.7	85	115	3.04	20	

Residue, Filterable (TDS) @180C 160.1 / SM2540C

ACZ ID	Type	Analyzed	PCN/SCN	QC	Sample	Found	Units	Rec	Lower	Upper	RPD	Limit	Qual
WG240504													
WG240504PBW	PBW	02/16/08 13:30				U	mg/L		-20	20			
WG240504LCSW	LCSW	02/16/08 13:31	PCN28840	260		306	mg/L	117.7	80	120			
L67668-03DUP	DUP	02/16/08 13:45			310	308	mg/L				0.6	20	

Hydro Geo Chem, Inc.
Project ID: 872001.0

ACZ Project ID: ***L67668***

Sodium, dissolved M200.7 ICP

ACZ ID	Type	Analyzed	PCN/SCN	QC	Sample	Found	Units	Rec	Lower	Upper	RPD	Limit	Qual
WG240430													
WG240430ICV	ICV	02/14/08 18:03	II080115-3	100		98.07	mg/L	98.1	95	105			
WG240430ICB	ICB	02/14/08 18:07				U	mg/L		-0.9	0.9			
WG240430LFB	LFB	02/14/08 18:24	II080209-4	98.21624		101.78	mg/L	103.6	85	115			
L67666-01AS	AS	02/14/08 19:34	II080209-4	98.21624	144	244.55	mg/L	102.4	85	115			
L67666-01ASD	ASD	02/14/08 19:38	II080209-4	98.21624	144	236.82	mg/L	94.5	85	115	3.21	20	

Sulfate 300.0 - Ion Chromatography

ACZ ID	Type	Analyzed	PCN/SCN	QC	Sample	Found	Units	Rec	Lower	Upper	RPD	Limit	Qual
WG240083													
WG240083ICV	ICV	02/07/08 16:57	WI080128-8	50.1		50.44	mg/L	100.7	90	110			
WG240083ICB	ICB	02/07/08 17:15				U	mg/L		-1.5	1.5			
WG240083ICV1	ICV	02/09/08 11:47	WI080128-8	50.1		51.13	mg/L	102.1	90	110			
WG240083ICB1	ICB	02/09/08 12:05				U	mg/L		-1.5	1.5			
WG240628													
WG240628ICV	ICV	02/20/08 16:08	WI080220-1	50.1		50.64	mg/L	101.1	90	110			
WG240628ICB	ICB	02/20/08 16:26				U	mg/L		-1.5	1.5			
WG240628LFB	LFB	02/20/08 16:44	WI080128-9	30		30.49	mg/L	101.6	90	110			
L67668-03AS	AS	02/20/08 21:34	WI080213-1	50	12.6	39.09	mg/L	53	90	110			M2
L67668-03DUP	DUP	02/20/08 21:52			12.6	12.58	mg/L				0.2	20	
WG240628ICV1	ICV	02/21/08 11:56	WI080220-1	50.1		50.19	mg/L	100.2	90	110			
WG240628ICB1	ICB	02/21/08 12:14				U	mg/L		-1.5	1.5			
L67648-01AS	AS	02/21/08 12:50	WI080128-9	600	520	1146	mg/L	104.3	90	110			
L67648-01DUP	DUP	02/21/08 13:08			520	486	mg/L				6.8	20	

ACZ Laboratories, Inc.
2773 Downhill Drive Steamboat Springs, CO 80487 (800) 334-5493

Inorganic Extended Qualifier Report

Hydro Geo Chem, Inc.

ACZ Project ID: ***L67668***

ACZ ID	WORKNUM	PARAMETER	METHOD	QUAL	DESCRIPTION
L67668-01	WG240430	Calcium, dissolved	M200.7 ICP	M3	The spike recovery value is unusable since the analyte concentration in the sample is disproportionate to the spike level. The recovery of the associated control sample (LCS or LFB) was acceptable.
		Magnesium, dissolved	M200.7 ICP	M3	The spike recovery value is unusable since the analyte concentration in the sample is disproportionate to the spike level. The recovery of the associated control sample (LCS or LFB) was acceptable.
	WG240886	Fluoride	SM4500F-C	RA	Relative Percent Difference (RPD) was not used for data validation because the sample concentration is too low for accurate evaluation (< 10x MDL).
	WG240451	Nitrate/Nitrite as N, dissolved	M353.2 - Automated Cadmium Reduction	RA	Relative Percent Difference (RPD) was not used for data validation because the sample concentration is too low for accurate evaluation (< 10x MDL).
		Nitrite as N, dissolved	M353.2 - Automated Cadmium Reduction	M1	Matrix spike recovery was high, the recovery of the associated control sample (LCS or LFB) was acceptable.
			M353.2 - Automated Cadmium Reduction	RA	Relative Percent Difference (RPD) was not used for data validation because the sample concentration is too low for accurate evaluation (< 10x MDL).
L67668-02	WG240430	Calcium, dissolved	M200.7 ICP	M3	The spike recovery value is unusable since the analyte concentration in the sample is disproportionate to the spike level. The recovery of the associated control sample (LCS or LFB) was acceptable.
		Magnesium, dissolved	M200.7 ICP	M3	The spike recovery value is unusable since the analyte concentration in the sample is disproportionate to the spike level. The recovery of the associated control sample (LCS or LFB) was acceptable.
	WG240886	Fluoride	SM4500F-C	RA	Relative Percent Difference (RPD) was not used for data validation because the sample concentration is too low for accurate evaluation (< 10x MDL).
	WG240451	Nitrate/Nitrite as N, dissolved	M353.2 - Automated Cadmium Reduction	RA	Relative Percent Difference (RPD) was not used for data validation because the sample concentration is too low for accurate evaluation (< 10x MDL).
		Nitrite as N, dissolved	M353.2 - Automated Cadmium Reduction	M1	Matrix spike recovery was high, the recovery of the associated control sample (LCS or LFB) was acceptable.
			M353.2 - Automated Cadmium Reduction	RA	Relative Percent Difference (RPD) was not used for data validation because the sample concentration is too low for accurate evaluation (< 10x MDL).
L67668-03	WG240430	Calcium, dissolved	M200.7 ICP	M3	The spike recovery value is unusable since the analyte concentration in the sample is disproportionate to the spike level. The recovery of the associated control sample (LCS or LFB) was acceptable.
		Magnesium, dissolved	M200.7 ICP	M3	The spike recovery value is unusable since the analyte concentration in the sample is disproportionate to the spike level. The recovery of the associated control sample (LCS or LFB) was acceptable.
	WG240628	Chloride	M300.0 - Ion Chromatography	M2	Matrix spike recovery was low, the recovery of the associated control sample (LCS or LFB) was acceptable.
	WG240886	Fluoride	SM4500F-C	RA	Relative Percent Difference (RPD) was not used for data validation because the sample concentration is too low for accurate evaluation (< 10x MDL).
	WG240451	Nitrate/Nitrite as N, dissolved	M353.2 - Automated Cadmium Reduction	RA	Relative Percent Difference (RPD) was not used for data validation because the sample concentration is too low for accurate evaluation (< 10x MDL).
		Nitrite as N, dissolved	M353.2 - Automated Cadmium Reduction	M1	Matrix spike recovery was high, the recovery of the associated control sample (LCS or LFB) was acceptable.
			M353.2 - Automated Cadmium Reduction	RA	Relative Percent Difference (RPD) was not used for data validation because the sample concentration is too low for accurate evaluation (< 10x MDL).
	WG240628	Sulfate	300.0 - Ion Chromatography	M2	Matrix spike recovery was low, the recovery of the associated control sample (LCS or LFB) was acceptable.

ACZ Laboratories, Inc.
2773 Downhill Drive Steamboat Springs, CO 80487 (800) 334-5493

Certification Qualifiers

Hydro Geo Chem, Inc.

ACZ Project ID: ***L67668***

No certification qualifiers associated with this analysis

ACZ Laboratories, Inc.
2773 Downhill Drive Steamboat Springs, CO 80487 (800) 334-5493

Sample Receipt

Hydro Geo Chem, Inc.
872001.0

ACZ Project ID: L67668
Date Received: 2/14/2008
Received By:
Date Printed: 2/14/2008

Receipt Verification

	YES	NO	NA
1) Does this project require special handling procedures such as CLP protocol?			X
2) Are the custody seals on the cooler intact?			X
3) Are the custody seals on the sample containers intact?			X
4) Is there a Chain of Custody or other directive shipping papers present?	X		
5) Is the Chain of Custody complete?	X		
6) Is the Chain of Custody in agreement with the samples received?	X		
7) Is there enough sample for all requested analyses?	X		
8) Are all samples within holding times for requested analyses?	X		
9) Were all sample containers received intact?	X		
10) Are the temperature blanks present?			X
11) Are the trip blanks (VOA and/or Cyanide) present?			X
12) Are samples requiring no headspace, headspace free?			X
13) Do the samples that require a Foreign Soils Permit have one?			X

Exceptions: If you answered no to any of the above questions, please describe

N/A

Contact (For any discrepancies, the client must be contacted)

N/A

Shipping Containers

Cooler Id	Temp (℃)	Rad (µR/hr)
2115	6.8	15

Client must contact ACZ Project Manager if analysis should not proceed for samples received outside of thermal preservation acceptance criteria.

Notes

ACZ Laboratories, Inc.
2773 Downhill Drive Steamboat Springs, CO 80487 (800) 334-5493

Sample Receipt

Hydro Geo Chem, Inc.
872001.0

ACZ Project ID: L67668
Date Received: 2/14/2008
Received By:

Sample Container Preservation

SAMPLE	CLIENT ID	R < 2	G < 2	BK < 2	Y< 2	YG< 2	B< 2	O < 2	T >12	N/A	RAD	ID
L67668-01	WALKER		Y									
L67668-02	SWAN-OLD		Y									
L67668-03	SWAN-NEW-TM-8		Y									

Sample Container Preservation Legend

Abbreviation	Description	Container Type	Preservative/Limits
R	Raw/Nitric	RED	pH must be < 2
B	Filtered/Sulfuric	BLUE	pH must be < 2
BK	Filtered/Nitric	BLACK	pH must be < 2
G	Filtered/Nitric	GREEN	pH must be < 2
O	Raw/Sulfuric	ORANGE	pH must be < 2
P	Raw/NaOH	PURPLE	pH must be > 12 *
T	Raw/NaOH Zinc Acetate	TAN	pH must be > 12
Y	Raw/Sulfuric	YELLOW	pH must be < 2
YG	Raw/Sulfuric	YELLOW GLASS	pH must be < 2
N/A	No preservative needed	Not applicable	
RAD	Gamma/Beta dose rate	Not applicable	must be < 250 µR/hr

* pH check performed by analyst prior to sample preparation

Sample IDs Reviewed By: _____

L67668

ACZ Laboratories, Inc.

2773 Downhill Drive Steamboat Springs, CO 80487 (800) 334-5493

CHAIN of CUSTODY

Report to:

Name: Dan Simpson
Company: Hydro Geo Chem (HGC)
E-mail: dans@hgcinc.com
Address: 51 W. Wetmore Rd
Tucson AZ 85705
Telephone: (520) 293 1500 x 133

Copy of Report to:

Name: Jim Norris
Company: HGC
E-mail: jimn@hgcinc.com
Telephone: (520) 293-1500 x112

Invoice to:

Name: Jim Norris
Company: HGC
E-mail: jimn@hgcinc.com
Address: as above
Telephone: (520) 293-1500 x112

If sample(s) received past holding time (HT), or if insufficient HT remains to complete analysis before expiration, shall ACZ proceed with requested short HT analyses? YES: X NO:
If "NO" then ACZ will contact client for further instruction. If neither "YES" nor "NO" is indicated, ACZ will proceed with the requested analyses, even if HT is expired, and data will be qualified.

PROJECT INFORMATION

Quote #: FMCQB - GW
Project/PO #: 872001.0
Reporting state for compliance testing: AZ
Sampler's Name: Kim Wilson + Ali Pandamouz
Are any samples NRC licensable material? NO

ANALYSES REQUESTED *(attach list or use quote number)*

SAMPLE IDENTIFICATION	DATE:TIME	Matrix	# of Containers	Ca, Na, Mg, K	TDS SO4 NO2 NO3 Cl F	ALK					
WALKER	2/13/08 10:55	GW	✓	✓	✓	✓					
SWAN - OLD	2/13/08 13:15	GW	✓	✓	✓	✓					
SWAN - NEW - TM-8	2/13/08 14:05	GW	✓	✓	✓	✓					

Matrix: SW (Surface Water) · GW (Ground Water) · WW (Waste Water) · DW (Drinking Water) · SL (Sludge) · SO (Soil) · OL (Oil) · Other (Specify)

REMARKS

Please refer to ACZ's terms & conditions located on the reverse side of this COC.

RELINQUISHED BY:	DATE:TIME	RECEIVED BY:	DATE:TIME
Kim Wilson	16:30 2/13/08	WPL	2-14-08 10:58

FRMAD050.03.05.02 White - Return with sample. Yellow - Retain for your records.

ACZ Laboratories, Inc.
2773 Downhill Drive Steamboat Springs, CO 80487 (800) 334-5493

Analytical Report

February 29, 2008

Report to:
Dan Simpson
Hydro Geo Chem, Inc.
51 West Wetmore Road Suite 101
Tuscon, AZ 85705

Bill to:
Accounts Payable
Hydro Geo Chem, Inc.
P. O. Box 97220
Phoenix, AZ 85060

cc: Jim Norris

Project ID: 872001.0
ACZ Project ID: L67649

Dan Simpson:

Enclosed are the analytical results for sample(s) submitted to ACZ Laboratories, Inc. (ACZ) on February 13, 2008. This project has been assigned to ACZ's project number, L67649. Please reference this number in all future inquiries.

All analyses were performed according to ACZ's Quality Assurance Plan, version 12.0. The enclosed results relate only to the samples received under L67649. Each section of this report has been reviewed and approved by the appropriate Laboratory Supervisor, or a qualified substitute.

Except as noted, the test results for the methods and parameters listed on ACZ's current NELAC certificate letter (#ACZ) meet all requirements of NELAC.

This report shall be used or copied only in its entirety. ACZ is not responsible for the consequences arising from the use of a partial report.

All samples and sub-samples associated with this project will be disposed of after March 29, 2008. If the samples are determined to be hazardous, additional charges apply for disposal (typically less than $10/sample). If you would like the samples to be held longer than ACZ's stated policy or to be returned, please contact your Project Manager or Customer Service Representative for further details and associated costs. ACZ retains analytical reports for five years.

If you have any questions or other needs, please contact your Project Manager.

S. Habermehl

Scott Habermehl has reviewed and approved this report.

ACZ Laboratories, Inc.
2773 Downhill Drive Steamboat Springs, CO 80487 (800) 334-5493

Inorganic Analytical Results

Hydro Geo Chem, Inc.
Project ID: 872001.0
Sample ID: PARRA

ACZ Sample ID: ***L67649-01***
Date Sampled: *02/11/08 13:30*
Date Received: *02/13/08*
Sample Matrix: *Ground Water*

Metals Analysis

Parameter	EPA Method	Result	Qual	XQ	Units	MDL	PQL	Date	Analyst
Calcium, dissolved	M200.7 ICP	178			mg/L	0.2	1	02/13/08 21:46	erf
Magnesium, dissolved	M200.7 ICP	50.4			mg/L	0.2	1	02/13/08 21:46	erf
Potassium, dissolved	M200.7 ICP	4.4			mg/L	0.3	2	02/13/08 21:46	erf
Sodium, dissolved	M200.7 ICP	31.6		*	mg/L	0.3	2	02/13/08 21:46	erf

Wet Chemistry

Parameter	EPA Method	Result	Qual	XQ	Units	MDL	PQL	Date	Analyst
Alkalinity as CaCO3	SM2320B - Titration								
Bicarbonate as CaCO3		177			mg/L	2	20	02/15/08 0:00	jlf
Carbonate as CaCO3			U		mg/L	2	20	02/15/08 0:00	jlf
Hydroxide as CaCO3			U		mg/L	2	20	02/15/08 0:00	jlf
Total Alkalinity		177			mg/L	2	20	02/15/08 0:00	jlf
Cation-Anion Balance	Calculation								
Cation-Anion Balance		8.2			%			02/29/08 0:00	calc
Sum of Anions		12.3			meq/L	0.1	0.5	02/29/08 0:00	calc
Sum of Cations		14.5			meq/L	0.1	0.5	02/29/08 0:00	calc
Chloride	M300.0 - Ion Chromatography	33.4			mg/L	0.5	3	02/20/08 19:09	aml/ccp
Fluoride	SM4500F-C	0.1	B	*	mg/L	0.1	0.5	02/28/08 12:02	cas
Nitrate as N, dissolved	Calculation: NO3NO2 minus NO2	4.17			mg/L	0.04	0.2	02/29/08 0:00	calc
Nitrate/Nitrite as N, dissolved	M353.2 - Automated Cadmium Reduction	4.17	H	*	mg/L	0.04	0.2	02/13/08 17:43	aml/pjb
Nitrite as N, dissolved	M353.2 - Automated Cadmium Reduction		HU	*	mg/L	0.01	0.05	02/13/08 18:27	aml/pjb
Residue, Filterable (TDS) @180C	160.1 / SM2540C	880			mg/L	10	20	02/13/08 16:05	cas
Sulfate	300.0 - Ion Chromatography	360			mg/L	10	50	02/21/08 13:26	aml/ccp
TDS (calculated)	Calculation	783			mg/L	10	50	02/29/08 0:00	calc
TDS (ratio - measured/calculated)	Calculation	1.12						02/29/08 0:00	calc

Arizona license number: AZ0102

ACZ Laboratories, Inc.
2773 Downhill Drive Steamboat Springs, CO 80487 (800) 334-5493

Inorganic Analytical Results

Hydro Geo Chem, Inc.
Project ID: 872001.0
Sample ID: GALLANT

ACZ Sample ID: ***L67649-02***
Date Sampled: *02/11/08 15:40*
Date Received: *02/13/08*
Sample Matrix: *Ground Water*

Metals Analysis

Parameter	EPA Method	Result	Qual	XQ	Units	MDL	PQL	Date	Analyst
Calcium, dissolved	M200.7 ICP	106			mg/L	0.2	1	02/13/08 21:50	erf
Magnesium, dissolved	M200.7 ICP	15.9			mg/L	0.2	1	02/13/08 21:50	erf
Potassium, dissolved	M200.7 ICP	4.3			mg/L	0.3	2	02/13/08 21:50	erf
Sodium, dissolved	M200.7 ICP	25.6		*	mg/L	0.3	2	02/13/08 21:50	erf

Wet Chemistry

Parameter	EPA Method	Result	Qual	XQ	Units	MDL	PQL	Date	Analyst
Alkalinity as CaCO3	SM2320B - Titration								
Bicarbonate as CaCO3		344			mg/L	2	20	02/18/08 0:00	jlf
Carbonate as CaCO3			U		mg/L	2	20	02/18/08 0:00	jlf
Hydroxide as CaCO3			U		mg/L	2	20	02/18/08 0:00	jlf
Total Alkalinity		344			mg/L	2	20	02/18/08 0:00	jlf
Cation-Anion Balance	Calculation								
Cation-Anion Balance		0.0			%			02/29/08 0:00	calc
Sum of Anions		7.8			meq/L	0.1	0.5	02/29/08 0:00	calc
Sum of Cations		7.8			meq/L	0.1	0.5	02/29/08 0:00	calc
Chloride	M300.0 - Ion Chromatography	12.7			mg/L	0.5	3	02/20/08 19:27	aml/ccp
Fluoride	SM4500F-C	0.2	B	*	mg/L	0.1	0.5	02/28/08 12:05	cas
Nitrate as N, dissolved	Calculation: NO3NO2 minus NO2	3.04			mg/L	0.02	0.1	02/29/08 0:00	calc
Nitrate/Nitrite as N, dissolved	M353.2 - Automated Cadmium Reduction	3.04	H	*	mg/L	0.02	0.1	02/13/08 17:44	aml/pjb
Nitrite as N, dissolved	M353.2 - Automated Cadmium Reduction		HU	*	mg/L	0.01	0.05	02/13/08 17:44	aml/pjb
Residue, Filterable (TDS) @180C	160.1 / SM2540C	400			mg/L	10	20	02/13/08 16:07	cas
Sulfate	300.0 - Ion Chromatography	17.9			mg/L	0.5	3	02/20/08 19:27	aml/ccp
TDS (calculated)	Calculation	402			mg/L	10	50	02/29/08 0:00	calc
TDS (ratio - measured/calculated)	Calculation	1.00						02/29/08 0:00	calc

Arizona license number: AZ0102

ACZ Laboratories, Inc.
2773 Downhill Drive Steamboat Springs, CO 80487 (800) 334-5493

Inorganic Analytical Results

Hydro Geo Chem, Inc.
Project ID: 872001.0
Sample ID: POWER

ACZ Sample ID: ***L67649-03***
Date Sampled: *02/12/08 09:20*
Date Received: *02/13/08*
Sample Matrix: *Ground Water*

Metals Analysis

Parameter	EPA Method	Result	Qual	XQ	Units	MDL	PQL	Date	Analyst
Calcium, dissolved	M200.7 ICP	95.0			mg/L	0.2	1	02/13/08 21:54	erf
Magnesium, dissolved	M200.7 ICP	7.6			mg/L	0.2	1	02/13/08 21:54	erf
Potassium, dissolved	M200.7 ICP	3.8			mg/L	0.3	2	02/13/08 21:54	erf
Sodium, dissolved	M200.7 ICP	7.4			mg/L	0.3	2	02/14/08 16:23	erf

Wet Chemistry

Parameter	EPA Method	Result	Qual	XQ	Units	MDL	PQL	Date	Analyst
Alkalinity as CaCO3	SM2320B - Titration								
Bicarbonate as CaCO3		242			mg/L	2	20	02/18/08 0:00	jlf
Carbonate as CaCO3			U		mg/L	2	20	02/18/08 0:00	jlf
Hydroxide as CaCO3			U		mg/L	2	20	02/18/08 0:00	jlf
Total Alkalinity		242			mg/L	2	20	02/18/08 0:00	jlf
Cation-Anion Balance	Calculation								
Cation-Anion Balance		0.0			%			02/29/08 0:00	calc
Sum of Anions		5.8			meq/L	0.1	0.5	02/29/08 0:00	calc
Sum of Cations		5.8			meq/L	0.1	0.5	02/29/08 0:00	calc
Chloride	M300.0 - Ion Chromatography	6.1			mg/L	0.5	3	02/20/08 20:22	aml/ccp
Fluoride	SM4500F-C	0.1	B	*	mg/L	0.1	0.5	02/28/08 12:08	cas
Nitrate as N, dissolved	Calculation: NO3NO2 minus NO2	7.0			mg/L	0.1	0.5	02/29/08 0:00	calc
Nitrate/Nitrite as N, dissolved	M353.2 - Automated Cadmium Reduction	7.0		*	mg/L	0.1	0.5	02/13/08 17:46	aml/pjb
Nitrite as N, dissolved	M353.2 - Automated Cadmium Reduction		U	*	mg/L	0.01	0.05	02/13/08 18:28	aml/pjb
Residue, Filterable (TDS) @180C	160.1 / SM2540C	310			mg/L	10	20	02/13/08 16:08	cas
Sulfate	300.0 - Ion Chromatography	15.5			mg/L	0.5	3	02/20/08 20:22	aml/ccp
TDS (calculated)	Calculation	312			mg/L	10	50	02/29/08 0:00	calc
TDS (ratio - measured/calculated)	Calculation	0.99						02/29/08 0:00	calc

Arizona license number: AZ0102

Report Header Explanations

Batch	A distinct set of samples analyzed at a specific time
Found	Value of the QC Type of interest
Limit	Upper limit for RPD, in %.
Lower	Lower Recovery Limit, in % (except for LCSS, mg/Kg)
MDL	Method Detection Limit. Same as Minimum Reporting Limit. Allows for instrument and annual fluctuations.
PCN/SCN	A number assigned to reagents/standards to trace to the manufacturer's certificate of analysis
PQL	Practical Quantitation Limit, typically 5 times the MDL.
QC	True Value of the Control Sample or the amount added to the Spike
Rec	Amount of the true value or spike added recovered, in % (except for LCSS, mg/Kg)
RPD	Relative Percent Difference, calculation used for Duplicate QC Types
Upper	Upper Recovery Limit, in % (except for LCSS, mg/Kg)
Sample	Value of the Sample of interest

QC Sample Types

AS	Analytical Spike (Post Digestion)	*LCSWD*	Laboratory Control Sample - Water Duplicate
ASD	Analytical Spike (Post Digestion) Duplicate	*LFB*	Laboratory Fortified Blank
CCB	Continuing Calibration Blank	*LFM*	Laboratory Fortified Matrix
CCV	Continuing Calivation Verification standard	*LFMD*	Laboratory Fortified Matrix Duplicate
DUP	Sample Duplicate	*LRB*	Laboratory Reagent Blank
ICB	Initial Calibration Blank	*MS*	Matrix Spike
ICV	Initial Calibration Verification standard	*MSD*	Matrix Spike Duplicate
ICSAB	Inter-element Correction Standard - A plus B solutions	*PBS*	Prep Blank - Soil
LCSS	Laboratory Control Sample - Soil	*PBW*	Prep Blank - Water
LCSSD	Laboratory Control Sample - Soil Duplicate	*PQV*	Practical Quantitation Verification standard
LCSW	Laboratory Control Sample - Water	*SDL*	Serial Dilution

QC Sample Type Explanations

Blanks	Verifies that there is no or minimal contamination in the prep method or calibration procedure.
Control Samples	Verifies the accuracy of the method, including the prep procedure.
Duplicates	Verifies the precision of the instrument and/or method.
Spikes/Fortified Matrix	Determines sample matrix interferences, if any.
Standard	Verifies the validity of the calibration.

ACZ Qualifiers (Qual)

B	Analyte concentration detected at a value between MDL and PQL.
H	Analysis exceeded method hold time. pH is a field test with an immediate hold time.
U	Analyte was analyzed for but not detected at the indicated MDL

Method References

(1)	EPA 600/4-83-020. Methods for Chemical Analysis of Water and Wastes, March 1983.
(2)	EPA 600/R-93-100. Methods for the Determination of Inorganic Substances in Environmental Samples, August 1993.
(3)	EPA 600/R-94-111. Methods for the Determination of Metals in Environmental Samples - Supplement I, May 1994.
(5)	EPA SW-846. Test Methods for Evaluating Solid Waste, Third Edition with Update III, December 1996.
(6)	Standard Methods for the Examination of Water and Wastewater, 19th edition, 1995.

Comments

(1)	QC results calculated from raw data. Results may vary slightly if the rounded values are used in the calculations.
(2)	Soil, Sludge, and Plant matrices for Inorganic analyses are reported on a dry weight basis.
(3)	Animal matrices for Inorganic analyses are reported on an "as received" basis.

Hydro Geo Chem, Inc.
Project ID: 872001.0

ACZ Project ID: ***L67649***

Alkalinity as CaCO3 SM2320B - Titration

ACZ ID	Type	Analyzed	PCN/SCN	QC	Sample	Found	Units	Rec	Lower	Upper	RPD	Limit	Qual
WG240436													
WG240436PBW2	PBW	02/14/08 20:47				U	mg/L		-20	20			
WG240436LCSW5	LCSW	02/14/08 20:58	WC080131-1	820		854.8	mg/L	104.2	90	110			
L67649-01DUP	DUP	02/15/08 9:01			177	197.6	mg/L				11	20	
WG240540													
WG240540PBW1	PBW	02/18/08 16:27				U	mg/L		-20	20			
WG240540LCSW2	LCSW	02/18/08 16:38	WC080131-1	820		831.6	mg/L	101.4	90	110			
L67660-03DUP	DUP	02/18/08 18:08			164	155.4	mg/L				5.4	20	
WG240540PBW2	PBW	02/18/08 19:16				U	mg/L		-20	20			
WG240540LCSW5	LCSW	02/18/08 19:28	WC080131-1	820		857.9	mg/L	104.6	90	110			
WG240540PBW3	PBW	02/18/08 23:03				U	mg/L		-20	20			
WG240540LCSW8	LCSW	02/18/08 23:15	WC080131-1	820		867.2	mg/L	105.8	90	110			
WG240540PBW5	PBW	02/19/08 11:41				U	mg/L		-20	20			
WG240540LCSW14	LCSW	02/19/08 11:53	WC080131-1	820		832	mg/L	101.5	90	110			
WG240540LCSW17	LCSW	02/19/08 15:01	WC080131-1	820		882.6	mg/L	107.6	90	110			

Calcium, dissolved M200.7 ICP

ACZ ID	Type	Analyzed	PCN/SCN	QC	Sample	Found	Units	Rec	Lower	Upper	RPD	Limit	Qual
WG240401													
WG240401ICV	ICV	02/13/08 20:17	II080115-3	100		101.22	mg/L	101.2	95	105			
WG240401ICB	ICB	02/13/08 20:21				U	mg/L		-0.6	0.6			
WG240401LFB	LFB	02/13/08 20:35	II080209-4	67.97008		70.32	mg/L	103.5	85	115			
L67643-01AS	AS	02/13/08 21:35	II080209-4	67.97008	.3	69.52	mg/L	101.8	85	115			
L67643-01ASD	ASD	02/13/08 21:39	II080209-4	67.97008	.3	70.37	mg/L	103.1	85	115	1.22	20	

Chloride M300.0 - Ion Chromatography

ACZ ID	Type	Analyzed	PCN/SCN	QC	Sample	Found	Units	Rec	Lower	Upper	RPD	Limit	Qual
WG240628													
WG240628ICV	ICV	02/20/08 16:08	WI080220-1	19.98		20.1	mg/L	100.6	90	110			
WG240628ICB	ICB	02/20/08 16:26				U	mg/L		-1.5	1.5			
WG240628LFB	LFB	02/20/08 16:44	WI080128-9	30		29.95	mg/L	99.8	90	110			
L67648-01AS	AS	02/20/08 18:33	WI080128-9	30	27.9	56.16	mg/L	94.2	90	110			
L67648-01DUP	DUP	02/20/08 18:51			27.9	27.89	mg/L				0	20	

Fluoride SM4500F-C

ACZ ID	Type	Analyzed	PCN/SCN	QC	Sample	Found	Units	Rec	Lower	Upper	RPD	Limit	Qual
WG240886													
WG240886ICV	ICV	02/28/08 11:14	WC080227-1	2		1.97	mg/L	98.5	90	110			
WG240886ICB	ICB	02/28/08 11:19				U	mg/L		-0.3	0.3			
WG240886LFB1	LFB	02/28/08 11:24	WC080226-1	5		5.24	mg/L	104.8	90	110			
L67530-01AS	AS	02/28/08 11:29	WC080226-1	5	.2	6.26	mg/L	121.2	90	110			M1
L67530-01DUP	DUP	02/28/08 11:31			.2	.21	mg/L				4.9	20	RA
L67649-03AS	AS	02/28/08 12:10	WC080226-1	5	.1	5.29	mg/L	103.8	90	110			
L67649-03DUP	DUP	02/28/08 12:13			.1	.13	mg/L				26.1	20	RA
WG240886LFB2	LFB	02/28/08 12:51	WC080226-1	5		4.93	mg/L	98.6	90	110			

Hydro Geo Chem, Inc.
Project ID: 872001.0

ACZ Project ID: ***L67649***

Magnesium, dissolved M200.7 ICP

ACZ ID	Type	Analyzed	PCN/SCN	QC	Sample	Found	Units	Rec	Lower	Upper	RPD	Limit	Qual
WG240401													
WG240401ICV	ICV	02/13/08 20:17	II080115-3	100		102.17	mg/L	102.2	95	105			
WG240401ICB	ICB	02/13/08 20:21				U	mg/L		-0.6	0.6			
WG240401LFB	LFB	02/13/08 20:35	II080209-4	54.96908		57.27	mg/L	104.2	85	115			
L67643-01AS	AS	02/13/08 21:35	II080209-4	54.96908	U	56.48	mg/L	102.7	85	115			
L67643-01ASD	ASD	02/13/08 21:39	II080209-4	54.96908	U	57.29	mg/L	104.2	85	115	1.42	20	

Nitrate/Nitrite as N, dissolved M353.2 - Automated Cadmium Reduction

ACZ ID	Type	Analyzed	PCN/SCN	QC	Sample	Found	Units	Rec	Lower	Upper	RPD	Limit	Qual
WG240387													
WG240387ICV	ICV	02/13/08 16:53	WI071212-1	2.416		2.435	mg/L	100.8	90	110			
WG240387ICB	ICB	02/13/08 16:55				U	mg/L		-0.06	0.06			
WG240387LFB	LFB	02/13/08 17:00	WI070911-4	2		2.057	mg/L	102.9	90	110			
L67611-01AS	AS	02/13/08 17:02	WI070911-4	2	.52	2.387	mg/L	93.4	90	110			
L67611-02DUP	DUP	02/13/08 17:05			U	U	mg/L				0	20	RA
L67652-02AS	AS	02/13/08 17:49	WI070911-4	2	.24	2.159	mg/L	96	90	110			
L67652-03DUP	DUP	02/13/08 17:52			.07	.075	mg/L				6.9	20	RA

Nitrite as N, dissolved M353.2 - Automated Cadmium Reduction

ACZ ID	Type	Analyzed	PCN/SCN	QC	Sample	Found	Units	Rec	Lower	Upper	RPD	Limit	Qual
WG240387													
WG240387ICV	ICV	02/13/08 16:53	WI071212-1	.609		.606	mg/L	99.5	90	110			
WG240387ICB	ICB	02/13/08 16:55				U	mg/L		-0.03	0.03			
WG240387LFB	LFB	02/13/08 17:00	WI070911-4	1		1.017	mg/L	101.7	90	110			
L67611-01AS	AS	02/13/08 17:02	WI070911-4	1	U	.931	mg/L	93.1	90	110			
L67611-02DUP	DUP	02/13/08 17:05			U	U	mg/L				0	20	RA
L67652-02AS	AS	02/13/08 17:49	WI070911-4	1		.942	mg/L	94.2	90	110			
L67652-03DUP	DUP	02/13/08 17:52				U	mg/L				0	20	RA

Potassium, dissolved M200.7 ICP

ACZ ID	Type	Analyzed	PCN/SCN	QC	Sample	Found	Units	Rec	Lower	Upper	RPD	Limit	Qual
WG240401													
WG240401ICV	ICV	02/13/08 20:17	II080115-3	20		20.31	mg/L	101.6	95	105			
WG240401ICB	ICB	02/13/08 20:21				U	mg/L		-0.9	0.9			
WG240401LFB	LFB	02/13/08 20:35	II080209-4	99.76186		102.86	mg/L	103.1	85	115			
L67643-01AS	AS	02/13/08 21:35	II080209-4	99.76186	.7	102.86	mg/L	102.4	85	115			
L67643-01ASD	ASD	02/13/08 21:39	II080209-4	99.76186	.7	104.98	mg/L	104.5	85	115	2.04	20	

Residue, Filterable (TDS) @180C 160.1 / SM2540C

ACZ ID	Type	Analyzed	PCN/SCN	QC	Sample	Found	Units	Rec	Lower	Upper	RPD	Limit	Qual
WG240388													
WG240388PBW	PBW	02/13/08 15:45				U	mg/L		-20	20			
WG240388LCSW	LCSW	02/13/08 15:46	PCN28840	260		288	mg/L	110.8	80	120			
L67654-01DUP	DUP	02/13/08 16:14			4390	4312	mg/L				1.8	20	

Hydro Geo Chem, Inc.
Project ID: 872001.0

ACZ Project ID: ***L67649***

Sodium, dissolved M200.7 ICP

ACZ ID	Type	Analyzed	PCN/SCN	QC	Sample	Found	Units	Rec	Lower	Upper	RPD	Limit	Qual
WG240401													
WG240401ICV	ICV	02/13/08 20:17	II080115-3	100		98.7	mg/L	98.7	95	105			
WG240401ICV	ICV	02/13/08 20:17	II080115-3	100		101.24	mg/L	101.2	95	105			
WG240401ICB	ICB	02/13/08 20:21				U	mg/L		-6	6			
WG240401ICB	ICB	02/13/08 20:21				U	mg/L		-0.9	0.9			
WG240401LFB	LFB	02/13/08 20:35	II080209-4	98.21624		100.71	mg/L	102.5	85	115			
WG240401LFB	LFB	02/13/08 20:35	II080209-4	98.21624		98.6	mg/L	100.4	85	115			
L67643-01AS	AS	02/13/08 21:35	II080209-4	98.21624	U	101.14	mg/L	101	85	115			
L67643-01ASD	ASD	02/13/08 21:39	II080209-4	98.21624	U	102.39	mg/L	102.3	85	115	2.35	20	
WG240420													
WG240420ICV	ICV	02/14/08 14:47	II080115-3	100		98.5	mg/L	98.5	95	105			
WG240420ICV	ICV	02/14/08 14:47	II080115-3	100		99.1	mg/L	99.1	95	105			
WG240420ICB	ICB	02/14/08 14:50				U	mg/L		-0.9	0.9			
WG240420LFB	LFB	02/14/08 15:04	II080209-4	98.21624		101.4	mg/L	103.2	85	115			
WG240420LFB	LFB	02/14/08 15:04	II080209-4	98.21624		101.69	mg/L	103.5	85	115			
L67643-01AS	AS	02/14/08 16:13	II080209-4	98.21624	.4	105.66	mg/L	107.2	85	115			
L67643-01ASD	ASD	02/14/08 16:16	II080209-4	98.21624	.4	105.83	mg/L	107.3	85	115	0.16	20	

Sulfate 300.0 - Ion Chromatography

ACZ ID	Type	Analyzed	PCN/SCN	QC	Sample	Found	Units	Rec	Lower	Upper	RPD	Limit	Qual
WG240083													
WG240083ICV	ICV	02/07/08 16:57	WI080128-8	50.1		50.44	mg/L	100.7	90	110			
WG240083ICB	ICB	02/07/08 17:15				U	mg/L		-1.5	1.5			
WG240083ICV1	ICV	02/09/08 11:47	WI080128-8	50.1		51.13	mg/L	102.1	90	110			
WG240083ICB1	ICB	02/09/08 12:05				U	mg/L		-1.5	1.5			
WG240628													
WG240628ICV	ICV	02/20/08 16:08	WI080220-1	50.1		50.64	mg/L	101.1	90	110			
WG240628ICB	ICB	02/20/08 16:26				U	mg/L		-1.5	1.5			
WG240628LFB	LFB	02/20/08 16:44	WI080128-9	30		30.49	mg/L	101.6	90	110			
WG240628ICV1	ICV	02/21/08 11:56	WI080220-1	50.1		50.19	mg/L	100.2	90	110			
WG240628ICB1	ICB	02/21/08 12:14				U	mg/L		-1.5	1.5			
L67648-01AS	AS	02/21/08 12:50	WI080128-9	600	520	1146	mg/L	104.3	90	110			
L67648-01DUP	DUP	02/21/08 13:08			520	486	mg/L				6.8	20	

ACZ Laboratories, Inc.
2773 Downhill Drive Steamboat Springs, CO 80487 (800) 334-5493

Inorganic Extended Qualifier Report

Hydro Geo Chem, Inc.

ACZ Project ID: ***L67649***

ACZ ID	WORKNUM	PARAMETER	METHOD	QUAL	DESCRIPTION
L67649-01	WG240401	Sodium, dissolved	M200.7 ICP	BB	Target analyte detected in calibration blank at or above acceptance limit. Sample value was > 10X the concentration in the calibration blank.
	WG240886	Fluoride	SM4500F-C	M1	Matrix spike recovery was high, the recovery of the associated control sample (LCS or LFB) was acceptable.
			SM4500F-C	RA	Relative Percent Difference (RPD) was not used for data validation because the sample concentration is too low for accurate evaluation (< 10x MDL).
	WG240387	Nitrate/Nitrite as N, dissolved	M353.2 - Automated Cadmium Reduction	HE	Analysis performed past holding time. Method holding time is less than or equal to 7 days and sample was received with less than half of the holding time remaining (refer to item C5 of ACZ's Terms & Conditions).
			M353.2 - Automated Cadmium Reduction	RA	Relative Percent Difference (RPD) was not used for data validation because the sample concentration is too low for accurate evaluation (< 10x MDL).
		Nitrite as N, dissolved	M353.2 - Automated Cadmium Reduction	HE	Analysis performed past holding time. Method holding time is less than or equal to 7 days and sample was received with less than half of the holding time remaining (refer to item C5 of ACZ's Terms & Conditions).
			M353.2 - Automated Cadmium Reduction	RA	Relative Percent Difference (RPD) was not used for data validation because the sample concentration is too low for accurate evaluation (< 10x MDL).
L67649-02	WG240401	Sodium, dissolved	M200.7 ICP	BB	Target analyte detected in calibration blank at or above acceptance limit. Sample value was > 10X the concentration in the calibration blank.
	WG240886	Fluoride	SM4500F-C	M1	Matrix spike recovery was high, the recovery of the associated control sample (LCS or LFB) was acceptable.
			SM4500F-C	RA	Relative Percent Difference (RPD) was not used for data validation because the sample concentration is too low for accurate evaluation (< 10x MDL).
	WG240387	Nitrate/Nitrite as N, dissolved	M353.2 - Automated Cadmium Reduction	HE	Analysis performed past holding time. Method holding time is less than or equal to 7 days and sample was received with less than half of the holding time remaining (refer to item C5 of ACZ's Terms & Conditions).
			M353.2 - Automated Cadmium Reduction	RA	Relative Percent Difference (RPD) was not used for data validation because the sample concentration is too low for accurate evaluation (< 10x MDL).
		Nitrite as N, dissolved	M353.2 - Automated Cadmium Reduction	HE	Analysis performed past holding time. Method holding time is less than or equal to 7 days and sample was received with less than half of the holding time remaining (refer to item C5 of ACZ's Terms & Conditions).
			M353.2 - Automated Cadmium Reduction	RA	Relative Percent Difference (RPD) was not used for data validation because the sample concentration is too low for accurate evaluation (< 10x MDL).
L67649-03	WG240886	Fluoride	SM4500F-C	RA	Relative Percent Difference (RPD) was not used for data validation because the sample concentration is too low for accurate evaluation (< 10x MDL).
	WG240387	Nitrate/Nitrite as N, dissolved	M353.2 - Automated Cadmium Reduction	RA	Relative Percent Difference (RPD) was not used for data validation because the sample concentration is too low for accurate evaluation (< 10x MDL).
		Nitrite as N, dissolved	M353.2 - Automated Cadmium Reduction	RA	Relative Percent Difference (RPD) was not used for data validation because the sample concentration is too low for accurate evaluation (< 10x MDL).

ACZ Laboratories, Inc.
2773 Downhill Drive Steamboat Springs, CO 80487 (800) 334-5493

Certification Qualifiers

Hydro Geo Chem, Inc.

ACZ Project ID: ***L67649***

No certification qualifiers associated with this analysis

ACZ Laboratories, Inc.
2773 Downhill Drive Steamboat Springs, CO 80487 (800) 334-5493

Sample Receipt

Hydro Geo Chem, Inc.
872001.0

ACZ Project ID: L67649
Date Received: 2/13/2008
Received By:
Date Printed: 2/13/2008

Receipt Verification

	YES	NO	NA
1) Does this project require special handling procedures such as CLP protocol?			X
2) Are the custody seals on the cooler intact?			X
3) Are the custody seals on the sample containers intact?			X
4) Is there a Chain of Custody or other directive shipping papers present?	X		
5) Is the Chain of Custody complete?	X		
6) Is the Chain of Custody in agreement with the samples received?	X		
7) Is there enough sample for all requested analyses?	X		
8) Are all samples within holding times for requested analyses?	X		
9) Were all sample containers received intact?	X		
10) Are the temperature blanks present?			X
11) Are the trip blanks (VOA and/or Cyanide) present?			X
12) Are samples requiring no headspace, headspace free?			X
13) Do the samples that require a Foreign Soils Permit have one?			X

Exceptions: If you answered no to any of the above questions, please describe

N/A

Contact (For any discrepancies, the client must be contacted)

N/A

Shipping Containers

Cooler Id	Temp (℃)	Rad (µR/hr)
NA5477	1.5	15

Client must contact ACZ Project Manager if analysis should not proceed for samples received outside of thermal preservation acceptance criteria.

Notes

ACZ Laboratories, Inc.
2773 Downhill Drive Steamboat Springs, CO 80487 (800) 334-5493

Sample Receipt

Hydro Geo Chem, Inc.
872001.0

ACZ Project ID: L67649
Date Received: 2/13/2008
Received By:

Sample Container Preservation

SAMPLE	CLIENT ID	R < 2	G < 2	BK < 2	Y< 2	YG< 2	B< 2	O < 2	T >12	N/A	RAD	ID
L67649-01	PARRA		Y									
L67649-02	GALLANT		Y									
L67649-03	POWER		Y									

Sample Container Preservation Legend

Abbreviation	Description	Container Type	Preservative/Limits
R	Raw/Nitric	RED	pH must be < 2
B	Filtered/Sulfuric	BLUE	pH must be < 2
BK	Filtered/Nitric	BLACK	pH must be < 2
G	Filtered/Nitric	GREEN	pH must be < 2
O	Raw/Sulfuric	ORANGE	pH must be < 2
P	Raw/NaOH	PURPLE	pH must be > 12 *
T	Raw/NaOH Zinc Acetate	TAN	pH must be > 12
Y	Raw/Sulfuric	YELLOW	pH must be < 2
YG	Raw/Sulfuric	YELLOW GLASS	pH must be < 2
N/A	No preservative needed	Not applicable	
RAD	Gamma/Beta dose rate	Not applicable	must be < 250 µR/hr

* pH check performed by analyst prior to sample preparation

Sample IDs Reviewed By: _____

ACZ Laboratories, Inc.

2773 Downhill Drive Steamboat Springs, CO 80487 (800) 334-5493

L67649

CHAIN of CUSTODY

Report to:

Name: DAN SIMPSON	Address: 51 W. Wetmore Rd. Tucson AZ 85705
Company: HYDRO GEO CHEM Inc	
E-mail: dans@hgcinc.com	Telephone: (520) 293-1500 x 133

Copy of Report to:

Name: Jim Norris	E-mail: jimn@hgcinc.com
Company: Hydro Geo Chem Inc	Telephone: (520) 293-1500 x 112

Invoice to:

Name: Jim Norris	Address: 51 W. Wetmore Rd Tucson AZ 85705
Company: Hydro Geo Chem Inc	
E-mail: jimn@hgcinc.com	Telephone: (520) 293-1500 x 112

If sample(s) received past holding time (HT), or if insufficient HT remains to complete analysis before expiration, shall ACZ proceed with requested short HT analyses? YES: X NO:

If "NO" then ACZ will contact client for further instruction. If neither "YES" nor "NO" is indicated, ACZ will proceed with the requested analyses, even if HT is expired, and data will be qualified.

PROJECT INFORMATION

Quote #: FMCQB-GW

Project/PO #: 872001.6

Reporting state for compliance testing: AZ

Sampler's Name: Kim Wilson

Are any samples NRC licensable material? NO

ANALYSES REQUESTED *(attach list or use quote number)*

SAMPLE IDENTIFICATION	DATE:TIME	Matrix	# of Containers	Ca Na Mg K	TDS SO4 NO3 Cl F	Alk					
PARRA	2/11/08 13:30	GW	3	✓	✓	✓					
GALLANT	2/11/08 15:40	GW	3	✓	✓	✓					
POWER	2/12/08 9:20	GW	3	✓	✓	✓					

Matrix: SW (Surface Water) · GW (Ground Water) · WW (Waste Water) · DW (Drinking Water) · SL (Sludge) · SO (Soil) · OL (Oil) · Other (Specify)

REMARKS

Please refer to ACZ's terms & conditions located on the reverse side of this COC.

RELINQUISHED BY:	DATE:TIME	RECEIVED BY:	DATE:TIME
Kim Wilson	2/12/08 16:35	KW LRC	2-13-08 11:12

FRMAD050.03.05.02 White - Return with sample. Yellow - Retain for your records.

ACZ Laboratories, Inc.
2773 Downhill Drive Steamboat Springs, CO 80487 (800) 334-5493

Analytical Report

February 27, 2008

Report to:
Dan Simpson
Hydro Geo Chem, Inc.
51 West Wetmore Road Suite 101
Tuscon, AZ 85705

Bill to:
Accounts Payable
Hydro Geo Chem, Inc.
P. O. Box 97220
Phoenix, AZ 85060

cc: Jim Norris

Project ID: 87201.0
ACZ Project ID: L67648

Dan Simpson:

Enclosed are the analytical results for sample(s) submitted to ACZ Laboratories, Inc. (ACZ) on February 13, 2008. This project has been assigned to ACZ's project number, L67648. Please reference this number in all future inquiries.

All analyses were performed according to ACZ's Quality Assurance Plan, version 12.0. The enclosed results relate only to the samples received under L67648. Each section of this report has been reviewed and approved by the appropriate Laboratory Supervisor, or a qualified substitute.

Except as noted, the test results for the methods and parameters listed on ACZ's current NELAC certificate letter (#ACZ) meet all requirements of NELAC.

This report shall be used or copied only in its entirety. ACZ is not responsible for the consequences arising from the use of a partial report.

All samples and sub-samples associated with this project will be disposed of after March 27, 2008. If the samples are determined to be hazardous, additional charges apply for disposal (typically less than $10/sample). If you would like the samples to be held longer than ACZ's stated policy or to be returned, please contact your Project Manager or Customer Service Representative for further details and associated costs. ACZ retains analytical reports for five years.

If you have any questions or other needs, please contact your Project Manager.

S. Habermehl

Scott Habermehl has reviewed
and approved this report.

ACZ Laboratories, Inc.
2773 Downhill Drive Steamboat Springs, CO 80487 (800) 334-5493

Inorganic Analytical Results

Hydro Geo Chem, Inc.
Project ID: 87201.0
Sample ID: ENGLUND

ACZ Sample ID: ***L67648-01***
Date Sampled: *02/12/08 13:35*
Date Received: *02/13/08*
Sample Matrix: *Ground Water*

Wet Chemistry

Parameter	EPA Method	Result	Qual	XQ	Units	MDL	PQL	Date	Analyst
Sulfate	300.0 - Ion Chromatography	520			mg/L	10	50	02/21/08 12:32	aml/ccp

Arizona license number: AZ0102

Report Header Explanations

Batch	A distinct set of samples analyzed at a specific time
Found	Value of the QC Type of interest
Limit	Upper limit for RPD, in %.
Lower	Lower Recovery Limit, in % (except for LCSS, mg/Kg)
MDL	Method Detection Limit. Same as Minimum Reporting Limit. Allows for instrument and annual fluctuations.
PCN/SCN	A number assigned to reagents/standards to trace to the manufacturer's certificate of analysis
PQL	Practical Quantitation Limit, typically 5 times the MDL.
QC	True Value of the Control Sample or the amount added to the Spike
Rec	Amount of the true value or spike added recovered, in % (except for LCSS, mg/Kg)
RPD	Relative Percent Difference, calculation used for Duplicate QC Types
Upper	Upper Recovery Limit, in % (except for LCSS, mg/Kg)
Sample	Value of the Sample of interest

QC Sample Types

AS	Analytical Spike (Post Digestion)	*LCSWD*	Laboratory Control Sample - Water Duplicate
ASD	Analytical Spike (Post Digestion) Duplicate	*LFB*	Laboratory Fortified Blank
CCB	Continuing Calibration Blank	*LFM*	Laboratory Fortified Matrix
CCV	Continuing Calivation Verification standard	*LFMD*	Laboratory Fortified Matrix Duplicate
DUP	Sample Duplicate	*LRB*	Laboratory Reagent Blank
ICB	Initial Calibration Blank	*MS*	Matrix Spike
ICV	Initial Calibration Verification standard	*MSD*	Matrix Spike Duplicate
ICSAB	Inter-element Correction Standard - A plus B solutions	*PBS*	Prep Blank - Soil
LCSS	Laboratory Control Sample - Soil	*PBW*	Prep Blank - Water
LCSSD	Laboratory Control Sample - Soil Duplicate	*PQV*	Practical Quantitation Verification standard
LCSW	Laboratory Control Sample - Water	*SDL*	Serial Dilution

QC Sample Type Explanations

Blanks	Verifies that there is no or minimal contamination in the prep method or calibration procedure.
Control Samples	Verifies the accuracy of the method, including the prep procedure.
Duplicates	Verifies the precision of the instrument and/or method.
Spikes/Fortified Matrix	Determines sample matrix interferences, if any.
Standard	Verifies the validity of the calibration.

ACZ Qualifiers (Qual)

B	Analyte concentration detected at a value between MDL and PQL.
H	Analysis exceeded method hold time. pH is a field test with an immediate hold time.
U	Analyte was analyzed for but not detected at the indicated MDL

Method References

(1)	EPA 600/4-83-020. Methods for Chemical Analysis of Water and Wastes, March 1983.
(2)	EPA 600/R-93-100. Methods for the Determination of Inorganic Substances in Environmental Samples, August 1993.
(3)	EPA 600/R-94-111. Methods for the Determination of Metals in Environmental Samples - Supplement I, May 1994.
(5)	EPA SW-846. Test Methods for Evaluating Solid Waste, Third Edition with Update III, December 1996.
(6)	Standard Methods for the Examination of Water and Wastewater, 19th edition, 1995.

Comments

(1)	QC results calculated from raw data. Results may vary slightly if the rounded values are used in the calculations.
(2)	Soil, Sludge, and Plant matrices for Inorganic analyses are reported on a dry weight basis.
(3)	Animal matrices for Inorganic analyses are reported on an "as received" basis.

Hydro Geo Chem, Inc.
Project ID: 87201.0

ACZ Project ID: ***L67648***

Sulfate 300.0 - Ion Chromatography

ACZ ID	Type	Analyzed	PCN/SCN	QC	Sample	Found	Units	Rec	Lower	Upper	RPD	Limit	Qual
WG240083													
WG240083ICV	ICV	02/07/08 16:57	WI080128-8	50.1		50.44	mg/L	100.7	90	110			
WG240083ICB	ICB	02/07/08 17:15				U	mg/L		-1.5	1.5			
WG240083ICV1	ICV	02/09/08 11:47	WI080128-8	50.1		51.13	mg/L	102.1	90	110			
WG240083ICB1	ICB	02/09/08 12:05				U	mg/L		-1.5	1.5			
WG240628													
WG240628ICV	ICV	02/20/08 16:08	WI080220-1	50.1		50.64	mg/L	101.1	90	110			
WG240628ICB	ICB	02/20/08 16:26				U	mg/L		-1.5	1.5			
WG240628LFB	LFB	02/20/08 16:44	WI080128-9	30		30.49	mg/L	101.6	90	110			
WG240628ICV1	ICV	02/21/08 11:56	WI080220-1	50.1		50.19	mg/L	100.2	90	110			
WG240628ICB1	ICB	02/21/08 12:14				U	mg/L		-1.5	1.5			
L67648-01AS	AS	02/21/08 12:50	WI080128-9	600	520	1146	mg/L	104.3	90	110			
L67648-01DUP	DUP	02/21/08 13:08			520	486	mg/L				6.8	20	

ACZ Laboratories, Inc.
2773 Downhill Drive Steamboat Springs, CO 80487 (800) 334-5493

Inorganic Extended Qualifier Report

Hydro Geo Chem, Inc.

ACZ Project ID: ***L67648***

ACZ ID	WORKNUM	PARAMETER	METHOD	QUAL	DESCRIPTION

No extended qualifiers associated with this analysis

ACZ Laboratories, Inc.
2773 Downhill Drive Steamboat Springs, CO 80487 (800) 334-5493

Certification Qualifiers

Hydro Geo Chem, Inc.

ACZ Project ID: ***L67648***

No certification qualifiers associated with this analysis

ACZ Laboratories, Inc.
2773 Downhill Drive Steamboat Springs, CO 80487 (800) 334-5493

Sample Receipt

Hydro Geo Chem, Inc.
87201.0

ACZ Project ID: L67648
Date Received: 2/13/2008
Received By:
Date Printed: 2/13/2008

Receipt Verification

	YES	NO	NA
1) Does this project require special handling procedures such as CLP protocol?			X
2) Are the custody seals on the cooler intact?			X
3) Are the custody seals on the sample containers intact?			X
4) Is there a Chain of Custody or other directive shipping papers present?	X		
5) Is the Chain of Custody complete?	X		
6) Is the Chain of Custody in agreement with the samples received?	X		
7) Is there enough sample for all requested analyses?	X		
8) Are all samples within holding times for requested analyses?	X		
9) Were all sample containers received intact?	X		
10) Are the temperature blanks present?			X
11) Are the trip blanks (VOA and/or Cyanide) present?			X
12) Are samples requiring no headspace, headspace free?			X
13) Do the samples that require a Foreign Soils Permit have one?			X

Exceptions: If you answered no to any of the above questions, please describe

N/A

Contact (For any discrepancies, the client must be contacted)

N/A

Shipping Containers

Cooler Id	Temp (℃)	Rad (µR/hr)
NA5477	1.5	15

Client must contact ACZ Project Manager if analysis should not proceed for samples received outside of thermal preservation acceptance criteria.

Notes

ACZ Laboratories, Inc.
2773 Downhill Drive Steamboat Springs, CO 80487 (800) 334-5493

Sample Receipt

Hydro Geo Chem, Inc.
87201.0

ACZ Project ID: L67648
Date Received: 2/13/2008
Received By:

Sample Container Preservation

SAMPLE	CLIENT ID	R < 2	G < 2	BK < 2	Y< 2	YG< 2	B< 2	O < 2	T >12	N/A	RAD	ID
L67648-01	ENGLUND									X		

Sample Container Preservation Legend

Abbreviation	Description	Container Type	Preservative/Limits
R	Raw/Nitric	RED	pH must be < 2
B	Filtered/Sulfuric	BLUE	pH must be < 2
BK	Filtered/Nitric	BLACK	pH must be < 2
G	Filtered/Nitric	GREEN	pH must be < 2
O	Raw/Sulfuric	ORANGE	pH must be < 2
P	Raw/NaOH	PURPLE	pH must be > 12 *
T	Raw/NaOH Zinc Acetate	TAN	pH must be > 12
Y	Raw/Sulfuric	YELLOW	pH must be < 2
YG	Raw/Sulfuric	YELLOW GLASS	pH must be < 2
N/A	No preservative needed	Not applicable	
RAD	Gamma/Beta dose rate	Not applicable	must be < 250 µR/hr

* pH check performed by analyst prior to sample preparation

Sample IDs Reviewed By: _____

ACZ Laboratories, Inc.

2773 Downhill Drive Steamboat Springs, CO 80487 (800) 334-5493

L67648

CHAIN of CUSTODY

Report to:

Name: Dan Simpson
Company: Hydro Geo Chem
E-mail: dans@hgcinc.com
Address: 51 W. Wetmore Rd
Tucson AZ 85705
Telephone: (520) 293-1500 x 133

Copy of Report to:

Name: Jim Norris
Company: Hydro Geo Chem Inc
E-mail: jimn@hgcinc.com
Telephone: (520) 293-1500 x 112

Invoice to:

Name: Jim Norris
Company: HGC Inc
E-mail: jimn@hgcinc.com
Address: 51 W. Wetmore Rd
Tucson AZ 85705
Telephone: (520) 293-1500 x 112

If sample(s) received past holding time (HT), or if insufficient HT remains to complete analysis before expiration, shall ACZ proceed with requested short HT analyses? YES: X NO:

If "NO" then ACZ will contact client for further instruction. If neither "YES" nor "NO" is indicated, ACZ will proceed with the requested analyses, even if HT is expired, and data will be qualified.

PROJECT INFORMATION

Quote #: FMCAB - GW
Project/PO #: 872001.0
Reporting state for compliance testing: AZ
Sampler's Name: Kim Wilson / Ali Pandamouz
Are any samples NRC licensable material? NO

ANALYSES REQUESTED *(attach list or use quote number)*

SAMPLE IDENTIFICATION	DATE:TIME	Matrix	# of Containers	SO4							
ENGLUND	2/12/08 13:35	GW	1	✓							

Matrix: SW (Surface Water) · GW (Ground Water) · WW (Waste Water) · DW (Drinking Water) · SL (Sludge) · SO (Soil) · OL (Oil) · Other (Specify)

REMARKS

Please refer to ACZ's terms & conditions located on the reverse side of this COC.

RELINQUISHED BY:	DATE:TIME	RECEIVED BY:	DATE:TIME
Kim Wilson	2/12/08 16:35	[signature]	2-13-08 11:12

FRMAD050.03.05.02 White - Return with sample. Yellow - Retain for your records.

ACZ Laboratories, Inc.
2773 Downhill Drive Steamboat Springs, CO 80487 (800) 334-5493

Analytical Report

February 27, 2008

Report to:
Dan Simpson
Hydro Geo Chem, Inc.
51 West Wetmore Road Suite 101
Tuscon, AZ 85705

Bill to:
Accounts Payable
Hydro Geo Chem, Inc.
P. O. Box 97220
Phoenix, AZ 85060

cc: Jim Norris

Project ID: 872001.0
ACZ Project ID: L67606

Dan Simpson:

Enclosed are the analytical results for sample(s) submitted to ACZ Laboratories, Inc. (ACZ) on February 09, 2008. This project has been assigned to ACZ's project number, L67606. Please reference this number in all future inquiries.

All analyses were performed according to ACZ's Quality Assurance Plan, version 12.0. The enclosed results relate only to the samples received under L67606. Each section of this report has been reviewed and approved by the appropriate Laboratory Supervisor, or a qualified substitute.

Except as noted, the test results for the methods and parameters listed on ACZ's current NELAC certificate letter (#ACZ) meet all requirements of NELAC.

This report shall be used or copied only in its entirety. ACZ is not responsible for the consequences arising from the use of a partial report.

All samples and sub-samples associated with this project will be disposed of after March 27, 2008. If the samples are determined to be hazardous, additional charges apply for disposal (typically less than $10/sample). If you would like the samples to be held longer than ACZ's stated policy or to be returned, please contact your Project Manager or Customer Service Representative for further details and associated costs. ACZ retains analytical reports for five years.

If you have any questions or other needs, please contact your Project Manager.

S. Habermehl

Scott Habermehl has reviewed and approved this report.

ACZ Laboratories, Inc.
2773 Downhill Drive Steamboat Springs, CO 80487 (800) 334-5493

Inorganic Analytical Results

Hydro Geo Chem, Inc.
Project ID: 872001.0
Sample ID: SCHWARTZ

ACZ Sample ID: ***L67606-01***
Date Sampled: *02/08/08 10:30*
Date Received: *02/09/08*
Sample Matrix: *Ground Water*

Wet Chemistry

Parameter	EPA Method	Result	Qual	XQ	Units	MDL	PQL	Date	Analyst
Sulfate	300.0 - Ion Chromatography	158			mg/L	1	5	02/15/08 14:30	aml

Arizona license number: AZ0102

Report Header Explanations

Batch	A distinct set of samples analyzed at a specific time
Found	Value of the QC Type of interest
Limit	Upper limit for RPD, in %.
Lower	Lower Recovery Limit, in % (except for LCSS, mg/Kg)
MDL	Method Detection Limit. Same as Minimum Reporting Limit. Allows for instrument and annual fluctuations.
PCN/SCN	A number assigned to reagents/standards to trace to the manufacturer's certificate of analysis
PQL	Practical Quantitation Limit, typically 5 times the MDL.
QC	True Value of the Control Sample or the amount added to the Spike
Rec	Amount of the true value or spike added recovered, in % (except for LCSS, mg/Kg)
RPD	Relative Percent Difference, calculation used for Duplicate QC Types
Upper	Upper Recovery Limit, in % (except for LCSS, mg/Kg)
Sample	Value of the Sample of interest

QC Sample Types

AS	Analytical Spike (Post Digestion)	*LCSWD*	Laboratory Control Sample - Water Duplicate
ASD	Analytical Spike (Post Digestion) Duplicate	*LFB*	Laboratory Fortified Blank
CCB	Continuing Calibration Blank	*LFM*	Laboratory Fortified Matrix
CCV	Continuing Calivation Verification standard	*LFMD*	Laboratory Fortified Matrix Duplicate
DUP	Sample Duplicate	*LRB*	Laboratory Reagent Blank
ICB	Initial Calibration Blank	*MS*	Matrix Spike
ICV	Initial Calibration Verification standard	*MSD*	Matrix Spike Duplicate
ICSAB	Inter-element Correction Standard - A plus B solutions	*PBS*	Prep Blank - Soil
LCSS	Laboratory Control Sample - Soil	*PBW*	Prep Blank - Water
LCSSD	Laboratory Control Sample - Soil Duplicate	*PQV*	Practical Quantitation Verification standard
LCSW	Laboratory Control Sample - Water	*SDL*	Serial Dilution

QC Sample Type Explanations

Blanks	Verifies that there is no or minimal contamination in the prep method or calibration procedure.
Control Samples	Verifies the accuracy of the method, including the prep procedure.
Duplicates	Verifies the precision of the instrument and/or method.
Spikes/Fortified Matrix	Determines sample matrix interferences, if any.
Standard	Verifies the validity of the calibration.

ACZ Qualifiers (Qual)

B	Analyte concentration detected at a value between MDL and PQL.
H	Analysis exceeded method hold time. pH is a field test with an immediate hold time.
U	Analyte was analyzed for but not detected at the indicated MDL

Method References

(1)	EPA 600/4-83-020. Methods for Chemical Analysis of Water and Wastes, March 1983.
(2)	EPA 600/R-93-100. Methods for the Determination of Inorganic Substances in Environmental Samples, August 1993.
(3)	EPA 600/R-94-111. Methods for the Determination of Metals in Environmental Samples - Supplement I, May 1994.
(5)	EPA SW-846. Test Methods for Evaluating Solid Waste, Third Edition with Update III, December 1996.
(6)	Standard Methods for the Examination of Water and Wastewater, 19th edition, 1995.

Comments

(1)	QC results calculated from raw data. Results may vary slightly if the rounded values are used in the calculations.
(2)	Soil, Sludge, and Plant matrices for Inorganic analyses are reported on a dry weight basis.
(3)	Animal matrices for Inorganic analyses are reported on an "as received" basis.

Hydro Geo Chem, Inc.
Project ID: 872001.0

ACZ Project ID: ***L67606***

Sulfate 300.0 - Ion Chromatography

ACZ ID	Type	Analyzed	PCN/SCN	QC	Sample	Found	Units	Rec	Lower	Upper	RPD	Limit	Qual
WG240083													
WG240083ICV	ICV	02/07/08 16:57	WI080128-8	50.1		50.44	mg/L	100.7	90	110			
WG240083ICB	ICB	02/07/08 17:15				U	mg/L		-1.5	1.5			
WG240083ICV1	ICV	02/09/08 11:47	WI080128-8	50.1		51.13	mg/L	102.1	90	110			
WG240083ICB1	ICB	02/09/08 12:05				U	mg/L		-1.5	1.5			
WG240303													
WG240303ICV	ICV	02/13/08 13:23	WI080128-8	50.1		51.45	mg/L	102.7	90	110			
WG240303ICB	ICB	02/13/08 13:41				U	mg/L		-1.5	1.5			
WG240303LFB	LFB	02/13/08 13:59	WI080128-9	30		29.94	mg/L	99.8	90	110			
L67605-03AS	AS	02/13/08 18:49	WI080128-9	30	32.9	61.17	mg/L	94.2	90	110			
L67605-03DUP	DUP	02/13/08 19:09			32.9	32.87	mg/L				0.1	20	
WG240303ICV1	ICV	02/15/08 12:05	WI080128-8	50.1		46.41	mg/L	92.6	90	110			
WG240303ICB1	ICB	02/15/08 12:23				.63	mg/L		-1.5	1.5			

ACZ Laboratories, Inc.
2773 Downhill Drive Steamboat Springs, CO 80487 (800) 334-5493

Inorganic Extended Qualifier Report

Hydro Geo Chem, Inc.

ACZ Project ID: ***L67606***

ACZ ID	WORKNUM	PARAMETER	METHOD	QUAL	DESCRIPTION

No extended qualifiers associated with this analysis

ACZ Laboratories, Inc.
2773 Downhill Drive Steamboat Springs, CO 80487 (800) 334-5493

Certification Qualifiers

Hydro Geo Chem, Inc.

ACZ Project ID: ***L67606***

No certification qualifiers associated with this analysis

ACZ Laboratories, Inc.
2773 Downhill Drive Steamboat Springs, CO 80487 (800) 334-5493

Sample Receipt

Hydro Geo Chem, Inc.
872001.0

ACZ Project ID: L67606
Date Received: 2/9/2008
Received By:
Date Printed: 2/9/2008

Receipt Verification

	YES	NO	NA
1) Does this project require special handling procedures such as CLP protocol?			X
2) Are the custody seals on the cooler intact?			X
3) Are the custody seals on the sample containers intact?			X
4) Is there a Chain of Custody or other directive shipping papers present?	X		
5) Is the Chain of Custody complete?	X		
6) Is the Chain of Custody in agreement with the samples received?	X		
7) Is there enough sample for all requested analyses?	X		
8) Are all samples within holding times for requested analyses?	X		
9) Were all sample containers received intact?	X		
10) Are the temperature blanks present?			X
11) Are the trip blanks (VOA and/or Cyanide) present?			X
12) Are samples requiring no headspace, headspace free?			X
13) Do the samples that require a Foreign Soils Permit have one?			X

Exceptions: If you answered no to any of the above questions, please describe

N/A

Contact (For any discrepancies, the client must be contacted)

N/A

Shipping Containers

Cooler Id	Temp (℃)	Rad (µR/hr)
2004	1.4	15

Client must contact ACZ Project Manager if analysis should not proceed for samples received outside of thermal preservation acceptance criteria.

Notes

ACZ Laboratories, Inc.
2773 Downhill Drive Steamboat Springs, CO 80487 (800) 334-5493

Sample Receipt

Hydro Geo Chem, Inc.
872001.0

ACZ Project ID: L67606
Date Received: 2/9/2008
Received By:

Sample Container Preservation

SAMPLE	CLIENT ID	R < 2	G < 2	BK < 2	Y< 2	YG< 2	B< 2	O < 2	T >12	N/A	RAD	ID
L67606-01	SCHWARTZ									X		

Sample Container Preservation Legend

Abbreviation	Description	Container Type	Preservative/Limits
R	Raw/Nitric	RED	pH must be < 2
B	Filtered/Sulfuric	BLUE	pH must be < 2
BK	Filtered/Nitric	BLACK	pH must be < 2
G	Filtered/Nitric	GREEN	pH must be < 2
O	Raw/Sulfuric	ORANGE	pH must be < 2
P	Raw/NaOH	PURPLE	pH must be > 12 *
T	Raw/NaOH Zinc Acetate	TAN	pH must be > 12
Y	Raw/Sulfuric	YELLOW	pH must be < 2
YG	Raw/Sulfuric	YELLOW GLASS	pH must be < 2
N/A	No preservative needed	Not applicable	
RAD	Gamma/Beta dose rate	Not applicable	must be < 250 µR/hr

* pH check performed by analyst prior to sample preparation

Sample IDs Reviewed By: _____

L67606

ACZ Laboratories, Inc.

2773 Downhill Drive Steamboat Springs, CO 80487 (800) 334-5493

CHAIN of CUSTODY

Report to:

Name: DAN SIMPSON
Company: HYDRO GEO CHEM
E-mail: dans@hgcinc.com
Address: 31 W WETMORE RD #101
TUCSON, AZ, 85705
Telephone: (520) 293-1500 X133

Copy of Report to:

Name: JIM NORRIS
Company: HYDROGEO CHEM
E-mail: JIMN@hgcinc.com
Telephone: (520) 293-1500 X112

Invoice to:

Name: JIM NORRIS
Company: HYDRO GEO CHEM
E-mail: JIMN@hgcinc.com
Address: 51 W. WETMORE RD
#TUCSON AZ 85705
Telephone: (520) 293-1500 X112

If sample(s) received past holding time (HT), or if insufficient HT remains to complete analysis before expiration, shall ACZ proceed with requested short HT analyses? YES ✓ NO
If "NO" then ACZ will contact client for further instruction. If neither "YES" nor "NO" is indicated, ACZ will proceed with the requested analyses, even if HT is expired, and data will be qualified.

PROJECT INFORMATION

Quote #: SOY-- IC
Project/PO #: 872001.0
Reporting state for compliance testing: AZ
Sampler's Name: ALI PANDAMOUZ
Are any samples NRC licensable material? NO

ANALYSES REQUESTED *(attach list or use quote number)*

SAMPLE IDENTIFICATION	DATE:TIME	Matrix	# of Containers	SOY-IC
SCHWARTZ	02/08/2008 1030	GW	1	✓

Matrix: SW (Surface Water) · GW (Ground Water) · WW (Waste Water) · DW (Drinking Water) · SL (Sludge) · SO (Soil) · OL (Oil) · Other (Specify)

REMARKS

Please refer to ACZ's terms & conditions located on the reverse side of this COC.

RELINQUISHED BY:	DATE:TIME	RECEIVED BY:	DATE:TIME
[signature]	02/08/08 1430	[signature]	2.9.08 11:58

FRMAD050.03.05.02 White - Return with sample. Yellow - Retain for your records.

ACZ Laboratories, Inc.
2773 Downhill Drive Steamboat Springs, CO 80487 (800) 334-5493

Analytical Report

February 29, 2008

Report to:
Dan Simpson
Hydro Geo Chem, Inc.
51 West Wetmore Road Suite 101
Tuscon, AZ 85705

Bill to:
Accounts Payable
Hydro Geo Chem, Inc.
P. O. Box 97220
Phoenix, AZ 85060

cc: Jim Norris

Project ID: 872002.2
ACZ Project ID: L67685

Dan Simpson:

Enclosed are the analytical results for sample(s) submitted to ACZ Laboratories, Inc. (ACZ) on February 15, 2008. This project has been assigned to ACZ's project number, L67685. Please reference this number in all future inquiries.

All analyses were performed according to ACZ's Quality Assurance Plan, version 12.0. The enclosed results relate only to the samples received under L67685. Each section of this report has been reviewed and approved by the appropriate Laboratory Supervisor, or a qualified substitute.

Except as noted, the test results for the methods and parameters listed on ACZ's current NELAC certificate letter (#ACZ) meet all requirements of NELAC.

This report shall be used or copied only in its entirety. ACZ is not responsible for the consequences arising from the use of a partial report.

All samples and sub-samples associated with this project will be disposed of after March 29, 2008. If the samples are determined to be hazardous, additional charges apply for disposal (typically less than $10/sample). If you would like the samples to be held longer than ACZ's stated policy or to be returned, please contact your Project Manager or Customer Service Representative for further details and associated costs. ACZ retains analytical reports for five years.

If you have any questions or other needs, please contact your Project Manager.

S. Habermehl

Scott Habermehl has reviewed and approved this report.

ACZ Laboratories, Inc.
2773 Downhill Drive Steamboat Springs, CO 80487 (800) 334-5493

Inorganic Analytical Results

Hydro Geo Chem, Inc.
Project ID: 872002.2
Sample ID: COOPER

ACZ Sample ID: ***L67685-01***
Date Sampled: *02/14/08 10:00*
Date Received: *02/15/08*
Sample Matrix: *Ground Water*

Metals Analysis

Parameter	EPA Method	Result	Qual	XQ	Units	MDL	PQL	Date	Analyst
Calcium, dissolved	M200.7 ICP	47.9			mg/L	0.2	1	02/18/08 19:45	aeh/erf
Magnesium, dissolved	M200.7 ICP	13.8			mg/L	0.2	1	02/18/08 19:45	aeh/erf
Potassium, dissolved	M200.7 ICP	2.2			mg/L	0.3	2	02/18/08 19:45	aeh/erf
Sodium, dissolved	M200.7 ICP	25.3			mg/L	0.3	2	02/18/08 19:45	aeh/erf

Wet Chemistry

Parameter	EPA Method	Result	Qual	XQ	Units	MDL	PQL	Date	Analyst
Alkalinity as CaCO3	SM2320B - Titration								
Bicarbonate as CaCO3		154			mg/L	2	20	02/19/08 0:00	jlf
Carbonate as CaCO3		9	B		mg/L	2	20	02/19/08 0:00	jlf
Hydroxide as CaCO3			U		mg/L	2	20	02/19/08 0:00	jlf
Total Alkalinity		163		*	mg/L	2	20	02/19/08 0:00	jlf
Cation-Anion Balance	Calculation								
Cation-Anion Balance		1.1			%			02/29/08 0:00	calc
Sum of Anions		4.6			meq/L	0.1	0.5	02/29/08 0:00	calc
Sum of Cations		4.7			meq/L	0.1	0.5	02/29/08 0:00	calc
Chloride	M300.0 - Ion Chromatography	17.5		*	mg/L	0.5	3	02/20/08 22:29	aml/ccp
Fluoride	SM4500F-C	0.3	B	*	mg/L	0.1	0.5	02/28/08 12:23	cas
Nitrate as N, dissolved	Calculation: NO3NO2 minus NO2	2.82			mg/L	0.02	0.1	02/29/08 0:00	calc
Nitrate/Nitrite as N, dissolved	M353.2 - Automated Cadmium Reduction	2.82		*	mg/L	0.02	0.1	02/15/08 18:59	pjb
Nitrite as N, dissolved	M353.2 - Automated Cadmium Reduction		U	*	mg/L	0.01	0.05	02/15/08 18:59	pjb
Residue, Filterable (TDS) @180C	160.1 / SM2540C	270			mg/L	10	20	02/20/08 9:58	ear
Sulfate	300.0 - Ion Chromatography	33.0		*	mg/L	0.5	3	02/20/08 22:29	aml/ccp
TDS (calculated)	Calculation	254			mg/L	10	50	02/29/08 0:00	calc
TDS (ratio - measured/calculated)	Calculation	1.06						02/29/08 0:00	calc

Arizona license number: AZ0102

ACZ Laboratories, Inc.
2773 Downhill Drive Steamboat Springs, CO 80487 (800) 334-5493

Inorganic Analytical Results

Hydro Geo Chem, Inc.
Project ID: 872002.2
Sample ID: PALMER 819

ACZ Sample ID: ***L67685-02***
Date Sampled: *02/14/08 13:50*
Date Received: *02/15/08*
Sample Matrix: *Ground Water*

Metals Analysis

Parameter	EPA Method	Result	Qual	XQ	Units	MDL	PQL	Date	Analyst
Calcium, dissolved	M200.7 ICP	31.9			mg/L	0.2	1	02/19/08 22:22	aeh/erf
Magnesium, dissolved	M200.7 ICP	27.1			mg/L	0.2	1	02/19/08 22:22	aeh/erf
Potassium, dissolved	M200.7 ICP	5.4			mg/L	0.3	2	02/19/08 22:22	aeh/erf
Sodium, dissolved	M200.7 ICP	50.1			mg/L	0.3	2	02/19/08 22:22	aeh/erf

Wet Chemistry

Parameter	EPA Method	Result	Qual	XQ	Units	MDL	PQL	Date	Analyst
Alkalinity as CaCO3	SM2320B - Titration								
Bicarbonate as CaCO3		235			mg/L	2	20	02/19/08 0:00	jlf
Carbonate as CaCO3		15	B		mg/L	2	20	02/19/08 0:00	jlf
Hydroxide as CaCO3			U		mg/L	2	20	02/19/08 0:00	jlf
Total Alkalinity		251		*	mg/L	2	20	02/19/08 0:00	jlf
Cation-Anion Balance	Calculation								
Cation-Anion Balance		2.5			%			02/29/08 0:00	calc
Sum of Anions		5.8			meq/L	0.1	0.5	02/29/08 0:00	calc
Sum of Cations		6.1			meq/L	0.1	0.5	02/29/08 0:00	calc
Chloride	M300.0 - Ion Chromatography	11.3		*	mg/L	0.5	3	02/20/08 22:47	aml/ccp
Fluoride	SM4500F-C	0.4	B	*	mg/L	0.1	0.5	02/28/08 12:35	cas
Nitrate as N, dissolved	Calculation: NO3NO2 minus NO2	2.13			mg/L	0.02	0.1	02/29/08 0:00	calc
Nitrate/Nitrite as N, dissolved	M353.2 - Automated Cadmium Reduction	2.13		*	mg/L	0.02	0.1	02/15/08 19:04	pjb
Nitrite as N, dissolved	M353.2 - Automated Cadmium Reduction		U	*	mg/L	0.01	0.05	02/15/08 19:04	pjb
Residue, Filterable (TDS) @180C	160.1 / SM2540C	300			mg/L	10	20	02/20/08 10:00	ear
Sulfate	300.0 - Ion Chromatography	15.9		*	mg/L	0.5	3	02/20/08 22:47	aml/ccp
TDS (calculated)	Calculation	308			mg/L	10	50	02/29/08 0:00	calc
TDS (ratio - measured/calculated)	Calculation	0.97						02/29/08 0:00	calc

Arizona license number: AZ0102

Report Header Explanations

Batch	A distinct set of samples analyzed at a specific time
Found	Value of the QC Type of interest
Limit	Upper limit for RPD, in %.
Lower	Lower Recovery Limit, in % (except for LCSS, mg/Kg)
MDL	Method Detection Limit. Same as Minimum Reporting Limit. Allows for instrument and annual fluctuations.
PCN/SCN	A number assigned to reagents/standards to trace to the manufacturer's certificate of analysis
PQL	Practical Quantitation Limit, typically 5 times the MDL.
QC	True Value of the Control Sample or the amount added to the Spike
Rec	Amount of the true value or spike added recovered, in % (except for LCSS, mg/Kg)
RPD	Relative Percent Difference, calculation used for Duplicate QC Types
Upper	Upper Recovery Limit, in % (except for LCSS, mg/Kg)
Sample	Value of the Sample of interest

QC Sample Types

AS	Analytical Spike (Post Digestion)	*LCSWD*	Laboratory Control Sample - Water Duplicate
ASD	Analytical Spike (Post Digestion) Duplicate	*LFB*	Laboratory Fortified Blank
CCB	Continuing Calibration Blank	*LFM*	Laboratory Fortified Matrix
CCV	Continuing Calivation Verification standard	*LFMD*	Laboratory Fortified Matrix Duplicate
DUP	Sample Duplicate	*LRB*	Laboratory Reagent Blank
ICB	Initial Calibration Blank	*MS*	Matrix Spike
ICV	Initial Calibration Verification standard	*MSD*	Matrix Spike Duplicate
ICSAB	Inter-element Correction Standard - A plus B solutions	*PBS*	Prep Blank - Soil
LCSS	Laboratory Control Sample - Soil	*PBW*	Prep Blank - Water
LCSSD	Laboratory Control Sample - Soil Duplicate	*PQV*	Practical Quantitation Verification standard
LCSW	Laboratory Control Sample - Water	*SDL*	Serial Dilution

QC Sample Type Explanations

Blanks	Verifies that there is no or minimal contamination in the prep method or calibration procedure.
Control Samples	Verifies the accuracy of the method, including the prep procedure.
Duplicates	Verifies the precision of the instrument and/or method.
Spikes/Fortified Matrix	Determines sample matrix interferences, if any.
Standard	Verifies the validity of the calibration.

ACZ Qualifiers (Qual)

B	Analyte concentration detected at a value between MDL and PQL.
H	Analysis exceeded method hold time. pH is a field test with an immediate hold time.
U	Analyte was analyzed for but not detected at the indicated MDL

Method References

(1)	EPA 600/4-83-020. Methods for Chemical Analysis of Water and Wastes, March 1983.
(2)	EPA 600/R-93-100. Methods for the Determination of Inorganic Substances in Environmental Samples, August 1993.
(3)	EPA 600/R-94-111. Methods for the Determination of Metals in Environmental Samples - Supplement I, May 1994.
(5)	EPA SW-846. Test Methods for Evaluating Solid Waste, Third Edition with Update III, December 1996.
(6)	Standard Methods for the Examination of Water and Wastewater, 19th edition, 1995.

Comments

(1)	QC results calculated from raw data. Results may vary slightly if the rounded values are used in the calculations.
(2)	Soil, Sludge, and Plant matrices for Inorganic analyses are reported on a dry weight basis.
(3)	Animal matrices for Inorganic analyses are reported on an "as received" basis.

Hydro Geo Chem, Inc.
Project ID: 872002.2

ACZ Project ID: ***L67685***

Alkalinity as CaCO3 SM2320B - Titration

ACZ ID	Type	Analyzed	PCN/SCN	QC	Sample	Found	Units	Rec	Lower	Upper	RPD	Limit	Qual
WG240540													
WG240540PBW1	PBW	02/18/08 16:27				U	mg/L		-20	20			
WG240540LCSW2	LCSW	02/18/08 16:38	WC080131-1	820		831.6	mg/L	101.4	90	110			
WG240540PBW2	PBW	02/18/08 19:16				U	mg/L		-20	20			
WG240540LCSW5	LCSW	02/18/08 19:28	WC080131-1	820		857.9	mg/L	104.6	90	110			
WG240540PBW3	PBW	02/18/08 23:03				U	mg/L		-20	20			
WG240540LCSW8	LCSW	02/18/08 23:15	WC080131-1	820		867.2	mg/L	105.8	90	110			
WG240540PBW4	PBW	02/19/08 8:33				29.5	mg/L		-20	20			B4
WG240540LCSW11	LCSW	02/19/08 8:45	WC080131-1	820		856	mg/L	104.4	90	110			
L67689-01DUP	DUP	02/19/08 10:19			508	507.8	mg/L				0	20	
WG240540PBW5	PBW	02/19/08 11:41				U	mg/L		-20	20			
WG240540LCSW14	LCSW	02/19/08 11:53	WC080131-1	820		832	mg/L	101.5	90	110			
WG240540LCSW17	LCSW	02/19/08 15:01	WC080131-1	820		882.6	mg/L	107.6	90	110			

Calcium, dissolved M200.7 ICP

ACZ ID	Type	Analyzed	PCN/SCN	QC	Sample	Found	Units	Rec	Lower	Upper	RPD	Limit	Qual
WG240487													
WG240487ICV	ICV	02/18/08 18:30	II080115-3	100		94.57	mg/L	94.6	95	105			
WG240487ICB	ICB	02/18/08 18:34				U	mg/L		-0.6	0.6			
WG240487LFB	LFB	02/18/08 18:50	II080214-5	67.97008		66.94	mg/L	98.5	85	115			
L67670-03AS	AS	02/18/08 19:26	II080214-5	67.97008	68.1	132.12	mg/L	94.2	85	115			
L67670-03ASD	ASD	02/18/08 19:29	II080214-5	67.97008	68.1	132.19	mg/L	94.3	85	115	0.05	20	
WG240577													
WG240577ICV	ICV	02/19/08 21:25	II080115-3	100		96.13	mg/L	96.1	95	105			
WG240577ICB	ICB	02/19/08 21:29				U	mg/L		-0.6	0.6			
WG240577LFB	LFB	02/19/08 21:44	II080214-5	67.97008		69.65	mg/L	102.5	85	115			
L67670-03AS	AS	02/19/08 21:55	II080214-5	67.97008	71.8	138.32	mg/L	97.9	85	115			
L67670-03ASD	ASD	02/19/08 21:59	II080214-5	67.97008	71.8	137.81	mg/L	97.1	85	115	0.37	20	
L67685-02AS	AS	02/19/08 22:26	II080214-5	67.97008	31.9	99.1	mg/L	98.9	85	115			
L67685-02ASD	ASD	02/19/08 22:29	II080214-5	67.97008	31.9	98.06	mg/L	97.3	85	115	1.05	20	

Chloride M300.0 - Ion Chromatography

ACZ ID	Type	Analyzed	PCN/SCN	QC	Sample	Found	Units	Rec	Lower	Upper	RPD	Limit	Qual
WG240628													
WG240628ICV	ICV	02/20/08 16:08	WI080220-1	19.98		20.1	mg/L	100.6	90	110			
WG240628ICB	ICB	02/20/08 16:26				U	mg/L		-1.5	1.5			
WG240628LFB	LFB	02/20/08 16:44	WI080128-9	30		29.95	mg/L	99.8	90	110			
L67668-03AS	AS	02/20/08 21:34	WI080213-1	50	32.1	58.57	mg/L	52.9	90	110			M2
L67668-03DUP	DUP	02/20/08 21:52			32.1	32.13	mg/L				0.1	20	

Hydro Geo Chem, Inc.
Project ID: 872002.2

ACZ Project ID: ***L67685***

Fluoride SM4500F-C

ACZ ID	Type	Analyzed	PCN/SCN	QC	Sample	Found	Units	Rec	Lower	Upper	RPD	Limit	Qual
WG240886													
WG240886ICV	ICV	02/28/08 11:14	WC080227-1	2		1.97	mg/L	98.5	90	110			
WG240886ICB	ICB	02/28/08 11:19				U	mg/L		-0.3	0.3			
WG240886LFB1	LFB	02/28/08 11:24	WC080226-1	5		5.24	mg/L	104.8	90	110			
L67649-03AS	AS	02/28/08 12:10	WC080226-1	5	.1	5.29	mg/L	103.8	90	110			
L67649-03DUP	DUP	02/28/08 12:13			.1	.13	mg/L				26.1	20	RA
WG240886LFB2	LFB	02/28/08 12:51	WC080226-1	5		4.93	mg/L	98.6	90	110			

Magnesium, dissolved M200.7 ICP

ACZ ID	Type	Analyzed	PCN/SCN	QC	Sample	Found	Units	Rec	Lower	Upper	RPD	Limit	Qual
WG240487													
WG240487ICV	ICV	02/18/08 18:30	II080115-3	100		96.43	mg/L	96.4	95	105			
WG240487ICB	ICB	02/18/08 18:34				U	mg/L		-0.6	0.6			
WG240487LFB	LFB	02/18/08 18:50	II080214-5	54.96908		54.86	mg/L	99.8	85	115			
L67670-03AS	AS	02/18/08 19:26	II080214-5	54.96908	7.2	63.33	mg/L	102.1	85	115			
L67670-03ASD	ASD	02/18/08 19:29	II080214-5	54.96908	7.2	64.09	mg/L	103.5	85	115	1.19	20	
WG240577													
WG240577ICV	ICV	02/19/08 21:25	II080115-3	100		98.02	mg/L	98	95	105			
WG240577ICB	ICB	02/19/08 21:29				U	mg/L		-0.6	0.6			
WG240577LFB	LFB	02/19/08 21:44	II080214-5	54.96908		56.43	mg/L	102.7	85	115			
L67670-03AS	AS	02/19/08 21:55	II080214-5	54.96908	7.6	66.62	mg/L	107.4	85	115			
L67670-03ASD	ASD	02/19/08 21:59	II080214-5	54.96908	7.6	66.86	mg/L	107.8	85	115	0.36	20	
L67685-02AS	AS	02/19/08 22:26	II080214-5	54.96908	27.1	83.15	mg/L	102	85	115			
L67685-02ASD	ASD	02/19/08 22:29	II080214-5	54.96908	27.1	82.29	mg/L	100.4	85	115	1.04	20	

Nitrate/Nitrite as N, dissolved M353.2 - Automated Cadmium Reduction

ACZ ID	Type	Analyzed	PCN/SCN	QC	Sample	Found	Units	Rec	Lower	Upper	RPD	Limit	Qual
WG240496													
WG240496ICV	ICV	02/15/08 18:46	WI071212-1	2.416		2.435	mg/L	100.8	90	110			
WG240496ICB	ICB	02/15/08 18:47				U	mg/L		-0.06	0.06			
WG240496LFB	LFB	02/15/08 18:51	WI070911-4	2		1.942	mg/L	97.1	90	110			
L67680-01AS	AS	02/15/08 18:53	WI070911-4	2	.21	2.256	mg/L	102.3	90	110			
L67681-01DUP	DUP	02/15/08 18:56			.09	.088	mg/L				2.2	20	RA

Nitrite as N, dissolved M353.2 - Automated Cadmium Reduction

ACZ ID	Type	Analyzed	PCN/SCN	QC	Sample	Found	Units	Rec	Lower	Upper	RPD	Limit	Qual
WG240496													
WG240496ICV	ICV	02/15/08 18:46	WI071212-1	.609		.621	mg/L	102	90	110			
WG240496ICB	ICB	02/15/08 18:47				U	mg/L		-0.03	0.03			
WG240496LFB	LFB	02/15/08 18:51	WI070911-4	1		.98	mg/L	98	90	110			
L67680-01AS	AS	02/15/08 18:53	WI070911-4	1		1.001	mg/L	100.1	90	110			
L67681-01DUP	DUP	02/15/08 18:56			U	U	mg/L				0	20	RA

Hydro Geo Chem, Inc.
Project ID: 872002.2

ACZ Project ID: ***L67685***

Potassium, dissolved M200.7 ICP

ACZ ID	Type	Analyzed	PCN/SCN	QC	Sample	Found	Units	Rec	Lower	Upper	RPD	Limit	Qual
WG240487													
WG240487ICV	ICV	02/18/08 18:30	II080115-3	20		20.46	mg/L	102.3	95	105			
WG240487ICB	ICB	02/18/08 18:34				U	mg/L		-0.9	0.9			
WG240487LFB	LFB	02/18/08 18:50	II080214-5	99.76186		104.25	mg/L	104.5	85	115			
L67670-03AS	AS	02/18/08 19:26	II080214-5	99.76186	1.6	109.56	mg/L	108.2	85	115			
L67670-03ASD	ASD	02/18/08 19:29	II080214-5	99.76186	1.6	111.26	mg/L	109.9	85	115	1.54	20	
WG240577													
WG240577ICV	ICV	02/19/08 21:25	II080115-3	20		19.86	mg/L	99.3	95	105			
WG240577ICB	ICB	02/19/08 21:29				U	mg/L		-0.9	0.9			
WG240577LFB	LFB	02/19/08 21:44	II080214-5	99.76186		103.96	mg/L	104.2	85	115			
L67670-03AS	AS	02/19/08 21:55	II080214-5	99.76186	1.6	112.98	mg/L	111.6	85	115			
L67670-03ASD	ASD	02/19/08 21:59	II080214-5	99.76186	1.6	113.47	mg/L	112.1	85	115	0.43	20	
L67685-02AS	AS	02/19/08 22:26	II080214-5	99.76186	5.4	114.93	mg/L	109.8	85	115			
L67685-02ASD	ASD	02/19/08 22:29	II080214-5	99.76186	5.4	113.98	mg/L	108.8	85	115	0.83	20	

Residue, Filterable (TDS) @180C 160.1 / SM2540C

ACZ ID	Type	Analyzed	PCN/SCN	QC	Sample	Found	Units	Rec	Lower	Upper	RPD	Limit	Qual
WG240612													
WG240612PBW	PBW	02/20/08 9:50				U	mg/L		-20	20			
WG240612LCSW	LCSW	02/20/08 9:51	PCN28840	260		284	mg/L	109.2	80	120			
L67708-01DUP	DUP	02/20/08 10:10			380	390	mg/L				2.6	20	

Sodium, dissolved M200.7 ICP

ACZ ID	Type	Analyzed	PCN/SCN	QC	Sample	Found	Units	Rec	Lower	Upper	RPD	Limit	Qual
WG240487													
WG240487ICV	ICV	02/18/08 18:30	II080115-3	100		100.82	mg/L	100.8	95	105			
WG240487ICV	ICV	02/18/08 18:30	II080115-3	100		96.7	mg/L	96.7	95	105			
WG240487ICB	ICB	02/18/08 18:34				U	mg/L		-0.9	0.9			
WG240487LFB	LFB	02/18/08 18:50	II080214-5	98.21624		101.59	mg/L	103.4	85	115			
WG240487LFB	LFB	02/18/08 18:50	II080214-5	98.21624		98.3	mg/L	100.1	85	115			
L67670-03AS	AS	02/18/08 19:26	II080214-5	98.21624	13.4	116.19	mg/L	104.7	85	115			
L67670-03ASD	ASD	02/18/08 19:29	II080214-5	98.21624	13.4	117.31	mg/L	105.8	85	115	0.96	20	
WG240577													
WG240577ICV	ICV	02/19/08 21:25	II080115-3	100		99.03	mg/L	99	95	105			
WG240577ICV	ICV	02/19/08 21:25	II080115-3	100		97.1	mg/L	97.1	95	105			
WG240577ICB	ICB	02/19/08 21:29				U	mg/L		-0.9	0.9			
WG240577ICB	ICB	02/19/08 21:29				U	mg/L		-6	6			
WG240577LFB	LFB	02/19/08 21:44	II080214-5	98.21624		100.7	mg/L	102.5	85	115			
WG240577LFB	LFB	02/19/08 21:44	II080214-5	98.21624		100.92	mg/L	102.8	85	115			
L67670-03AS	AS	02/19/08 21:55	II080214-5	98.21624	13.7	120.52	mg/L	108.8	85	115			
L67670-03ASD	ASD	02/19/08 21:59	II080214-5	98.21624	13.7	120.81	mg/L	109.1	85	115	0.24	20	
L67685-02AS	AS	02/19/08 22:26	II080214-5	98.21624	50.1	151.43	mg/L	103.2	85	115			
L67685-02ASD	ASD	02/19/08 22:29	II080214-5	98.21624	50.1	150.1	mg/L	101.8	85	115	0.88	20	

Hydro Geo Chem, Inc.
Project ID: 872002.2

ACZ Project ID: ***L67685***

Sulfate 300.0 - Ion Chromatography

ACZ ID	Type	Analyzed	PCN/SCN	QC	Sample	Found	Units	Rec	Lower	Upper	RPD	Limit	Qual
WG240083													
WG240083ICV	ICV	02/07/08 16:57	WI080128-8	50.1		50.44	mg/L	100.7	90	110			
WG240083ICB	ICB	02/07/08 17:15				U	mg/L		-1.5	1.5			
WG240083ICV1	ICV	02/09/08 11:47	WI080128-8	50.1		51.13	mg/L	102.1	90	110			
WG240083ICB1	ICB	02/09/08 12:05				U	mg/L		-1.5	1.5			
WG240628													
WG240628ICV	ICV	02/20/08 16:08	WI080220-1	50.1		50.64	mg/L	101.1	90	110			
WG240628ICB	ICB	02/20/08 16:26				U	mg/L		-1.5	1.5			
WG240628LFB	LFB	02/20/08 16:44	WI080128-9	30		30.49	mg/L	101.6	90	110			
L67668-03AS	AS	02/20/08 21:34	WI080213-1	50	12.6	39.09	mg/L	53	90	110			M2
L67668-03DUP	DUP	02/20/08 21:52			12.6	12.58	mg/L				0.2	20	
WG240628ICV1	ICV	02/21/08 11:56	WI080220-1	50.1		50.19	mg/L	100.2	90	110			
WG240628ICB1	ICB	02/21/08 12:14				U	mg/L		-1.5	1.5			

ACZ Laboratories, Inc.
2773 Downhill Drive Steamboat Springs, CO 80487 (800) 334-5493

Inorganic Extended Qualifier Report

Hydro Geo Chem, Inc.

ACZ Project ID: ***L67685***

ACZ ID	WORKNUM	PARAMETER	METHOD	QUAL	DESCRIPTION
L67685-01	WG240628	Chloride	M300.0 - Ion Chromatography	M2	Matrix spike recovery was low, the recovery of the associated control sample (LCS or LFB) was acceptable.
	WG240886	Fluoride	SM4500F-C	RA	Relative Percent Difference (RPD) was not used for data validation because the sample concentration is too low for accurate evaluation (< 10x MDL).
	WG240496	Nitrate/Nitrite as N, dissolved	M353.2 - Automated Cadmium Reduction	RA	Relative Percent Difference (RPD) was not used for data validation because the sample concentration is too low for accurate evaluation (< 10x MDL).
		Nitrite as N, dissolved	M353.2 - Automated Cadmium Reduction	RA	Relative Percent Difference (RPD) was not used for data validation because the sample concentration is too low for accurate evaluation (< 10x MDL).
	WG240628	Sulfate	300.0 - Ion Chromatography	M2	Matrix spike recovery was low, the recovery of the associated control sample (LCS or LFB) was acceptable.
	WG240540	Total Alkalinity	SM2320B - Titration	B4	Target analyte detected in blank at or above the acceptance criteria.
L67685-02	WG240628	Chloride	M300.0 - Ion Chromatography	M2	Matrix spike recovery was low, the recovery of the associated control sample (LCS or LFB) was acceptable.
	WG240886	Fluoride	SM4500F-C	RA	Relative Percent Difference (RPD) was not used for data validation because the sample concentration is too low for accurate evaluation (< 10x MDL).
	WG240496	Nitrate/Nitrite as N, dissolved	M353.2 - Automated Cadmium Reduction	RA	Relative Percent Difference (RPD) was not used for data validation because the sample concentration is too low for accurate evaluation (< 10x MDL).
		Nitrite as N, dissolved	M353.2 - Automated Cadmium Reduction	RA	Relative Percent Difference (RPD) was not used for data validation because the sample concentration is too low for accurate evaluation (< 10x MDL).
	WG240628	Sulfate	300.0 - Ion Chromatography	M2	Matrix spike recovery was low, the recovery of the associated control sample (LCS or LFB) was acceptable.
	WG240540	Total Alkalinity	SM2320B - Titration	B4	Target analyte detected in blank at or above the acceptance criteria.

ACZ Laboratories, Inc.
2773 Downhill Drive Steamboat Springs, CO 80487 (800) 334-5493

Certification Qualifiers

Hydro Geo Chem, Inc.

ACZ Project ID: ***L67685***

No certification qualifiers associated with this analysis

ACZ Laboratories, Inc.
2773 Downhill Drive Steamboat Springs, CO 80487 (800) 334-5493

Sample Receipt

Hydro Geo Chem, Inc.
872002.2

ACZ Project ID: L67685
Date Received: 2/15/2008
Received By:
Date Printed: 2/15/2008

Receipt Verification

	YES	NO	NA
1) Does this project require special handling procedures such as CLP protocol?			X
2) Are the custody seals on the cooler intact?			X
3) Are the custody seals on the sample containers intact?			X
4) Is there a Chain of Custody or other directive shipping papers present?	X		
5) Is the Chain of Custody complete?	X		
6) Is the Chain of Custody in agreement with the samples received?	X		
7) Is there enough sample for all requested analyses?	X		
8) Are all samples within holding times for requested analyses?	X		
9) Were all sample containers received intact?	X		
10) Are the temperature blanks present?			X
11) Are the trip blanks (VOA and/or Cyanide) present?			X
12) Are samples requiring no headspace, headspace free?			X
13) Do the samples that require a Foreign Soils Permit have one?			X

Exceptions: If you answered no to any of the above questions, please describe

N/A

Contact (For any discrepancies, the client must be contacted)

N/A

Shipping Containers

Cooler Id	Temp (℃)	Rad (µR/hr)
1996	1.8	15

Client must contact ACZ Project Manager if analysis should not proceed for samples received outside of thermal preservation acceptance criteria.

Notes

ACZ Laboratories, Inc.
2773 Downhill Drive Steamboat Springs, CO 80487 (800) 334-5493

Sample Receipt

Hydro Geo Chem, Inc.
872002.2

ACZ Project ID: L67685
Date Received: 2/15/2008
Received By:

Sample Container Preservation

SAMPLE	CLIENT ID	R < 2	G < 2	BK < 2	Y< 2	YG< 2	B< 2	O < 2	T >12	N/A	RAD	ID
L67685-01	COOPER		Y									
L67685-02	PALMER 819		Y									

Sample Container Preservation Legend

Abbreviation	Description	Container Type	Preservative/Limits
R	Raw/Nitric	RED	pH must be < 2
B	Filtered/Sulfuric	BLUE	pH must be < 2
BK	Filtered/Nitric	BLACK	pH must be < 2
G	Filtered/Nitric	GREEN	pH must be < 2
O	Raw/Sulfuric	ORANGE	pH must be < 2
P	Raw/NaOH	PURPLE	pH must be > 12 *
T	Raw/NaOH Zinc Acetate	TAN	pH must be > 12
Y	Raw/Sulfuric	YELLOW	pH must be < 2
YG	Raw/Sulfuric	YELLOW GLASS	pH must be < 2
N/A	No preservative needed	Not applicable	
RAD	Gamma/Beta dose rate	Not applicable	must be < 250 µR/hr

* pH check performed by analyst prior to sample preparation

Sample IDs Reviewed By: _____

L67685

ACZ Laboratories, Inc.

2773 Downhill Drive Steamboat Springs, CO 80487 (800) 334-5493

CHAIN of CUSTODY

Report to:

Name: Dan Simpson	Address: 51 W. Wetmore Rd
Company: Hydro Geo Chem (HGC)	Tucson AZ 85705
E-mail: dans@hgcinc.com	Telephone: (520) 293-1500 x 133

Copy of Report to:

Name: Jim Norris	E-mail: jimn@hgcinc.com
Company: HGC	Telephone: (520) 293-1500 x 112

Invoice to:

Name: Jim Norris	Address: above
Company: HGC	
E-mail: jimn@hgcinc.com	Telephone: above

If sample(s) received past holding time (HT), or if insufficient HT remains to complete analysis before expiration, shall ACZ proceed with requested short HT analyses? YES [X] NO [ ]

If "NO" then ACZ will contact client for further instruction. If neither "YES" nor "NO" is indicated, ACZ will proceed with the requested analyses, even if HT is expired, and data will be qualified.

PROJECT INFORMATION

Quote #: FMCQB - GW

Project/PO #: 872002.2

Reporting state for compliance testing: AZ

Sampler's Name: KW + AP

Are any samples NRC licensable material? NO

ANALYSES REQUESTED *(attach list or use quote number)*

SAMPLE IDENTIFICATION	DATE:TIME	Matrix	# of Containers	Ca Na Mg K	TDS $SO_4^{=}$ NO_2^- NO_3^- Cl^- F^-	ALK					
COOPER	2/14/08 10:00	GW	3	✓	✓	✓							
PALMER 819	2/14/08 13:50	GW	3	✓	✓	✓							

Matrix | SW (Surface Water) · GW (Ground Water) · WW (Waste Water) · DW (Drinking Water) · SL (Sludge) · SO (Soil) · OL (Oil) · Other

REMARKS/ SAMPLE DISCLOSURES

PAGE 1 of 1

Please refer to ACZ's terms & conditions located on the reverse side of this COC.

RELINQUISHED BY:	DATE:TIME	RECEIVED BY:	DATE:TIME
Kevin Wilson	2/14/08 16:30	[illegible]	2-15-08 11:34

ACZ Laboratories, Inc.
2773 Downhill Drive Steamboat Springs, CO 80487 (800) 334-5493

Analytical Report

March 10, 2008

Report to:
Dan Simpson
Hydro Geo Chem, Inc.
51 West Wetmore Road Suite 101
Tuscon, AZ 85705

Bill to:
Accounts Payable
Hydro Geo Chem, Inc.
P. O. Box 97220
Phoenix, AZ 85060

cc: Jim Norris

Project ID: 872002.2
ACZ Project ID: L67789

Dan Simpson:

Enclosed are the analytical results for sample(s) submitted to ACZ Laboratories, Inc. (ACZ) on February 21, 2008. This project has been assigned to ACZ's project number, L67789. Please reference this number in all future inquiries.

All analyses were performed according to ACZ's Quality Assurance Plan, version 12.0. The enclosed results relate only to the samples received under L67789. Each section of this report has been reviewed and approved by the appropriate Laboratory Supervisor, or a qualified substitute.

Except as noted, the test results for the methods and parameters listed on ACZ's current NELAC certificate letter (#ACZ) meet all requirements of NELAC.

This report shall be used or copied only in its entirety. ACZ is not responsible for the consequences arising from the use of a partial report.

All samples and sub-samples associated with this project will be disposed of after April 10, 2008. If the samples are determined to be hazardous, additional charges apply for disposal (typically less than $10/sample). If you would like the samples to be held longer than ACZ's stated policy or to be returned, please contact your Project Manager or Customer Service Representative for further details and associated costs. ACZ retains analytical reports for five years.

If you have any questions or other needs, please contact your Project Manager.

Sue Webber has reviewed and approved this report.

ACZ Laboratories, Inc.
2773 Downhill Drive Steamboat Springs, CO 80487 (800) 334-5493

Inorganic Analytical Results

Hydro Geo Chem, Inc.
Project ID: 872002.2
Sample ID: DODSON

ACZ Sample ID: ***L67789-01***
Date Sampled: *02/20/08 11:50*
Date Received: *02/21/08*
Sample Matrix: *Ground Water*

Metals Analysis

Parameter	EPA Method	Result	Qual	XQ	Units	MDL	PQL	Date	Analyst
Calcium, dissolved	M200.7 ICP	111			mg/L	0.2	1	02/22/08 18:19	aeh/erf
Magnesium, dissolved	M200.7 ICP	37.5			mg/L	0.2	1	02/22/08 18:19	aeh/erf
Potassium, dissolved	M200.7 ICP	12.3			mg/L	0.3	2	02/25/08 15:14	aeh/erf
Sodium, dissolved	M200.7 ICP	41.2			mg/L	0.3	2	02/25/08 15:14	aeh/erf

Wet Chemistry

Parameter	EPA Method	Result	Qual	XQ	Units	MDL	PQL	Date	Analyst
Alkalinity as CaCO3	SM2320B - Titration								
Bicarbonate as CaCO3		252			mg/L	2	20	02/26/08 0:00	jlf
Carbonate as CaCO3		14	B		mg/L	2	20	02/26/08 0:00	jlf
Hydroxide as CaCO3			U		mg/L	2	20	02/26/08 0:00	jlf
Total Alkalinity		266			mg/L	2	20	02/26/08 0:00	jlf
Cation-Anion Balance	Calculation								
Cation-Anion Balance		0.0			%			03/07/08 0:00	calc
Sum of Anions		10.8			meq/L	0.1	0.5	03/07/08 0:00	calc
Sum of Cations		10.8			meq/L	0.1	0.5	03/07/08 0:00	calc
Chloride	M300.0 - Ion Chromatography	129		*	mg/L	1	5	03/06/08 21:52	aml/ccp
Fluoride	SM4500F-C	0.3	B	*	mg/L	0.1	0.5	02/28/08 15:06	cas
Nitrate as N, dissolved	Calculation: NO3NO2 minus NO2	10.7			mg/L	0.1	0.5	03/07/08 0:00	calc
Nitrate/Nitrite as N, dissolved	M353.2 - Automated Cadmium Reduction	10.7			mg/L	0.1	0.5	02/21/08 21:22	pjb
Nitrite as N, dissolved	M353.2 - Automated Cadmium Reduction		U	*	mg/L	0.01	0.05	02/21/08 20:57	pjb
Residue, Filterable (TDS) @180C	160.1 / SM2540C	590			mg/L	10	20	02/27/08 11:48	cas
Sulfate	300.0 - Ion Chromatography	54		*	mg/L	1	5	03/06/08 21:52	aml/ccp
TDS (calculated)	Calculation	598			mg/L	10	50	03/07/08 0:00	calc
TDS (ratio - measured/calculated)	Calculation	0.99						03/07/08 0:00	calc

Arizona license number: AZ0102

Report Header Explanations

Batch	A distinct set of samples analyzed at a specific time
Found	Value of the QC Type of interest
Limit	Upper limit for RPD, in %.
Lower	Lower Recovery Limit, in % (except for LCSS, mg/Kg)
MDL	Method Detection Limit. Same as Minimum Reporting Limit. Allows for instrument and annual fluctuations.
PCN/SCN	A number assigned to reagents/standards to trace to the manufacturer's certificate of analysis
PQL	Practical Quantitation Limit, typically 5 times the MDL.
QC	True Value of the Control Sample or the amount added to the Spike
Rec	Amount of the true value or spike added recovered, in % (except for LCSS, mg/Kg)
RPD	Relative Percent Difference, calculation used for Duplicate QC Types
Upper	Upper Recovery Limit, in % (except for LCSS, mg/Kg)
Sample	Value of the Sample of interest

QC Sample Types

AS	Analytical Spike (Post Digestion)	*LCSWD*	Laboratory Control Sample - Water Duplicate
ASD	Analytical Spike (Post Digestion) Duplicate	*LFB*	Laboratory Fortified Blank
CCB	Continuing Calibration Blank	*LFM*	Laboratory Fortified Matrix
CCV	Continuing Calivation Verification standard	*LFMD*	Laboratory Fortified Matrix Duplicate
DUP	Sample Duplicate	*LRB*	Laboratory Reagent Blank
ICB	Initial Calibration Blank	*MS*	Matrix Spike
ICV	Initial Calibration Verification standard	*MSD*	Matrix Spike Duplicate
ICSAB	Inter-element Correction Standard - A plus B solutions	*PBS*	Prep Blank - Soil
LCSS	Laboratory Control Sample - Soil	*PBW*	Prep Blank - Water
LCSSD	Laboratory Control Sample - Soil Duplicate	*PQV*	Practical Quantitation Verification standard
LCSW	Laboratory Control Sample - Water	*SDL*	Serial Dilution

QC Sample Type Explanations

Blanks	Verifies that there is no or minimal contamination in the prep method or calibration procedure.
Control Samples	Verifies the accuracy of the method, including the prep procedure.
Duplicates	Verifies the precision of the instrument and/or method.
Spikes/Fortified Matrix	Determines sample matrix interferences, if any.
Standard	Verifies the validity of the calibration.

ACZ Qualifiers (Qual)

B	Analyte concentration detected at a value between MDL and PQL.
H	Analysis exceeded method hold time. pH is a field test with an immediate hold time.
U	Analyte was analyzed for but not detected at the indicated MDL

Method References

(1)	EPA 600/4-83-020. Methods for Chemical Analysis of Water and Wastes, March 1983.
(2)	EPA 600/R-93-100. Methods for the Determination of Inorganic Substances in Environmental Samples, August 1993.
(3)	EPA 600/R-94-111. Methods for the Determination of Metals in Environmental Samples - Supplement I, May 1994.
(5)	EPA SW-846. Test Methods for Evaluating Solid Waste, Third Edition with Update III, December 1996.
(6)	Standard Methods for the Examination of Water and Wastewater, 19th edition, 1995.

Comments

(1)	QC results calculated from raw data. Results may vary slightly if the rounded values are used in the calculations.
(2)	Soil, Sludge, and Plant matrices for Inorganic analyses are reported on a dry weight basis.
(3)	Animal matrices for Inorganic analyses are reported on an "as received" basis.

Hydro Geo Chem, Inc.
Project ID: 872002.2

ACZ Project ID: ***L67789***

Alkalinity as CaCO3 SM2320B - Titration

ACZ ID	Type	Analyzed	PCN/SCN	QC	Sample	Found	Units	Rec	Lower	Upper	RPD	Limit	Qual
WG240781													
WG240781PBW2	PBW	02/25/08 15:18				U	mg/L		-20	20			
WG240781LCSW5	LCSW	02/25/08 15:30	WC080131-1	820		860.2	mg/L	104.9	90	110			
WG240781PBW3	PBW	02/25/08 18:42				U	mg/L		-20	20			
WG240781LCSW8	LCSW	02/25/08 18:54	WC080131-1	820		870.7	mg/L	106.2	90	110			
WG240781PBW4	PBW	02/25/08 22:14				U	mg/L		-20	20			
WG240781LCSW11	LCSW	02/25/08 22:28	WC080131-1	820		884.8	mg/L	107.9	90	110			
L67820-03DUP	DUP	02/26/08 8:57			639	694.9	mg/L				8.4	20	
WG240781LCSW14	LCSW	02/26/08 9:10	WC080131-1	820		882.2	mg/L	107.6	90	110			

Calcium, dissolved M200.7 ICP

ACZ ID	Type	Analyzed	PCN/SCN	QC	Sample	Found	Units	Rec	Lower	Upper	RPD	Limit	Qual
WG240749													
WG240749ICV	ICV	02/22/08 17:26	II080115-3	100		96.63	mg/L	96.6	95	105			
WG240749ICB	ICB	02/22/08 17:30				U	mg/L		-0.6	0.6			
WG240749LFB	LFB	02/22/08 17:45	II080214-5	67.97008		67.7	mg/L	99.6	85	115			
L67784-01AS	AS	02/22/08 17:53	II080214-5	67.97008	141	201.17	mg/L	88.5	85	115			
L67784-01ASD	ASD	02/22/08 17:56	II080214-5	67.97008	141	201.28	mg/L	88.7	85	115	0.05	20	

Chloride M300.0 - Ion Chromatography

ACZ ID	Type	Analyzed	PCN/SCN	QC	Sample	Found	Units	Rec	Lower	Upper	RPD	Limit	Qual
WG241202													
WG241202ICV	ICV	03/06/08 14:56	WI080220-1	19.98		20.32	mg/L	101.7	90	110			
WG241202ICB	ICB	03/06/08 15:14				U	mg/L		-1.5	1.5			
WG240853LFB	LFB	03/06/08 15:32	WI080128-9	30		29.36	mg/L	97.9	90	110			
L67781-05AS	AS	03/06/08 21:16	WI080306-2	30	U	30.39	mg/L	101.3	90	110			
L67781-05DUP	DUP	03/06/08 21:34			U	U	mg/L				0	20	RA

Fluoride SM4500F-C

ACZ ID	Type	Analyzed	PCN/SCN	QC	Sample	Found	Units	Rec	Lower	Upper	RPD	Limit	Qual
WG240886													
WG240886ICV	ICV	02/28/08 11:14	WC080227-1	2		1.97	mg/L	98.5	90	110			
WG240886ICB	ICB	02/28/08 11:19				U	mg/L		-0.3	0.3			
WG240886LFB1	LFB	02/28/08 11:24	WC080226-1	5		5.24	mg/L	104.8	90	110			
WG240886LFB2	LFB	02/28/08 12:51	WC080226-1	5		4.93	mg/L	98.6	90	110			
L67779-08AS	AS	02/28/08 14:09	WC080226-1	5	U	4.81	mg/L	96.2	90	110			
L67779-08DUP	DUP	02/28/08 14:16			U	U	mg/L				0	20	RA

Magnesium, dissolved M200.7 ICP

ACZ ID	Type	Analyzed	PCN/SCN	QC	Sample	Found	Units	Rec	Lower	Upper	RPD	Limit	Qual
WG240749													
WG240749ICV	ICV	02/22/08 17:26	II080115-3	100		99.42	mg/L	99.4	95	105			
WG240749ICB	ICB	02/22/08 17:30				U	mg/L		-0.6	0.6			
WG240749LFB	LFB	02/22/08 17:45	II080214-5	54.96908		55.35	mg/L	100.7	85	115			
L67784-01AS	AS	02/22/08 17:53	II080214-5	54.96908	28.4	83.37	mg/L	100	85	115			
L67784-01ASD	ASD	02/22/08 17:56	II080214-5	54.96908	28.4	83.86	mg/L	100.9	85	115	0.59	20	

Hydro Geo Chem, Inc.
Project ID: 872002.2

ACZ Project ID: ***L67789***

Nitrate/Nitrite as N, dissolved M353.2 - Automated Cadmium Reduction

ACZ ID	Type	Analyzed	PCN/SCN	QC	Sample	Found	Units	Rec	Lower	Upper	RPD	Limit	Qual
WG240705													
WG240705ICV	ICV	02/21/08 19:55	WI071212-1	2.416		2.435	mg/L	100.8	90	110			
WG240705ICB	ICB	02/21/08 19:57				U	mg/L		-0.06	0.06			
WG240705LFB1	LFB	02/21/08 20:01	WI070911-4	2		1.968	mg/L	98.4	90	110			
WG240705LFB2	LFB	02/21/08 20:40	WI070911-4	2		1.902	mg/L	95.1	90	110			
L67779-11DUP	DUP	02/21/08 20:49			1.06	1.046	mg/L				1.3	20	
L67779-10AS	AS	02/21/08 21:21	WI070911-4	2	.16	2.119	mg/L	98	90	110			

Nitrite as N, dissolved M353.2 - Automated Cadmium Reduction

ACZ ID	Type	Analyzed	PCN/SCN	QC	Sample	Found	Units	Rec	Lower	Upper	RPD	Limit	Qual
WG240705													
WG240705ICV	ICV	02/21/08 19:55	WI071212-1	.609		.626	mg/L	102.8	90	110			
WG240705ICB	ICB	02/21/08 19:57				U	mg/L		-0.03	0.03			
WG240705LFB1	LFB	02/21/08 20:01	WI070911-4	1		1.023	mg/L	102.3	90	110			
WG240705LFB2	LFB	02/21/08 20:40	WI070911-4	1		1.035	mg/L	103.5	90	110			
L67779-11DUP	DUP	02/21/08 20:49			.05	.051	mg/L				2	20	RA
L67779-10AS	AS	02/21/08 21:21	WI070911-4	1	U	1.041	mg/L	104.1	90	110			

Potassium, dissolved M200.7 ICP

ACZ ID	Type	Analyzed	PCN/SCN	QC	Sample	Found	Units	Rec	Lower	Upper	RPD	Limit	Qual
WG240797													
WG240797ICV	ICV	02/25/08 14:33	II080115-3	20		19.95	mg/L	99.8	95	105			
WG240797ICB	ICB	02/25/08 14:37				U	mg/L		-0.9	0.9			
WG240797LFB	LFB	02/25/08 14:49	II080214-5	99.76186		101.04	mg/L	101.3	85	115			
L67741-01AS	AS	02/25/08 14:55	II080214-5	99.76186	27.5	131.58	mg/L	104.3	85	115			
L67741-01ASD	ASD	02/25/08 14:59	II080214-5	99.76186	27.5	131.58	mg/L	104.3	85	115	0	20	

Residue, Filterable (TDS) @180C 160.1 / SM2540C

ACZ ID	Type	Analyzed	PCN/SCN	QC	Sample	Found	Units	Rec	Lower	Upper	RPD	Limit	Qual
WG240892													
WG240892PBW	PBW	02/27/08 11:45				U	mg/L		-20	20			
WG240892LCSW	LCSW	02/27/08 11:46	PCN28838	260		276	mg/L	106.2	80	120			
L67798-03DUP	DUP	02/27/08 12:00			1570	1584	mg/L				0.9	20	

Sodium, dissolved M200.7 ICP

ACZ ID	Type	Analyzed	PCN/SCN	QC	Sample	Found	Units	Rec	Lower	Upper	RPD	Limit	Qual
WG240797													
WG240797ICV	ICV	02/25/08 14:33	II080115-3	100		97.3	mg/L	97.3	95	105			
WG240797ICV	ICV	02/25/08 14:33	II080115-3	100		99.41	mg/L	99.4	95	105			
WG240797ICB	ICB	02/25/08 14:37				U	mg/L		-6	6			
WG240797ICB	ICB	02/25/08 14:37				U	mg/L		-0.9	0.9			
WG240797LFB	LFB	02/25/08 14:49	II080214-5	98.21624		101.64	mg/L	103.5	85	115			
WG240797LFB	LFB	02/25/08 14:49	II080214-5	98.21624		99.1	mg/L	100.9	85	115			
L67741-01AS	AS	02/25/08 14:55	II080214-5	98.21624	134	229.68	mg/L	104.5	85	115			
L67741-01AS	AS	02/25/08 14:55	II080214-5	98.21624	134	223.8	mg/L	98.6	85	115			
L67741-01ASD	ASD	02/25/08 14:59	II080214-5	98.21624	134	224.7	mg/L	99.5	85	115	0.4	20	
L67741-01ASD	ASD	02/25/08 14:59	II080214-5	98.21624	134	231.17	mg/L	106.1	85	115	0.4	20	

Hydro Geo Chem, Inc.
Project ID: 872002.2

ACZ Project ID: ***L67789***

Sulfate 300.0 - Ion Chromatography

ACZ ID	Type	Analyzed	PCN/SCN	QC	Sample	Found	Units	Rec	Lower	Upper	RPD	Limit	Qual
WG241202													
WG241202ICV	ICV	03/06/08 14:56	WI080220-1	50.1		50.51	mg/L	100.8	90	110			
WG241202ICB	ICB	03/06/08 15:14				U	mg/L		-1.5	1.5			
WG240853LFB	LFB	03/06/08 15:32	WI080128-9	30		30.26	mg/L	100.9	90	110			
L67781-05AS	AS	03/06/08 21:16	WI080306-2	30	U	29.59	mg/L	98.6	90	110			
L67781-05DUP	DUP	03/06/08 21:34			U	U	mg/L				0	20	RA

ACZ Laboratories, Inc.
2773 Downhill Drive Steamboat Springs, CO 80487 (800) 334-5493

Inorganic Extended Qualifier Report

Hydro Geo Chem, Inc.

ACZ Project ID: ***L67789***

ACZ ID	WORKNUM	PARAMETER	METHOD	QUAL	DESCRIPTION
L67789-01	WG241202	Chloride	M300.0 - Ion Chromatography	RA	Relative Percent Difference (RPD) was not used for data validation because the sample concentration is too low for accurate evaluation (< 10x MDL).
	WG240886	Fluoride	SM4500F-C	RA	Relative Percent Difference (RPD) was not used for data validation because the sample concentration is too low for accurate evaluation (< 10x MDL).
	WG240705	Nitrite as N, dissolved	M353.2 - Automated Cadmium Reduction	RA	Relative Percent Difference (RPD) was not used for data validation because the sample concentration is too low for accurate evaluation (< 10x MDL).
	WG241202	Sulfate	300.0 - Ion Chromatography	RA	Relative Percent Difference (RPD) was not used for data validation because the sample concentration is too low for accurate evaluation (< 10x MDL).

ACZ Laboratories, Inc.
2773 Downhill Drive Steamboat Springs, CO 80487 (800) 334-5493

Certification Qualifiers

Hydro Geo Chem, Inc.

ACZ Project ID: ***L67789***

No certification qualifiers associated with this analysis

ACZ Laboratories, Inc.
2773 Downhill Drive Steamboat Springs, CO 80487 (800) 334-5493

Sample Receipt

Hydro Geo Chem, Inc.
872002.2

ACZ Project ID: L67789
Date Received: 2/21/2008
Received By:
Date Printed: 2/21/2008

Receipt Verification

	YES	NO	NA
1) Does this project require special handling procedures such as CLP protocol?			X
2) Are the custody seals on the cooler intact?			X
3) Are the custody seals on the sample containers intact?			X
4) Is there a Chain of Custody or other directive shipping papers present?	X		
5) Is the Chain of Custody complete?	X		
6) Is the Chain of Custody in agreement with the samples received?	X		
7) Is there enough sample for all requested analyses?	X		
8) Are all samples within holding times for requested analyses?	X		
9) Were all sample containers received intact?	X		
10) Are the temperature blanks present?			X
11) Are the trip blanks (VOA and/or Cyanide) present?			X
12) Are samples requiring no headspace, headspace free?			X
13) Do the samples that require a Foreign Soils Permit have one?			X

Exceptions: If you answered no to any of the above questions, please describe

N/A

Contact (For any discrepancies, the client must be contacted)

N/A

Shipping Containers

Cooler Id	Temp (℃)	Rad (µR/hr)
NA5539	3.8	15

Client must contact ACZ Project Manager if analysis should not proceed for samples received outside of thermal preservation acceptance criteria.

Notes

ACZ Laboratories, Inc.
2773 Downhill Drive Steamboat Springs, CO 80487 (800) 334-5493

Sample Receipt

Hydro Geo Chem, Inc.
872002.2

ACZ Project ID: L67789
Date Received: 2/21/2008
Received By:

Sample Container Preservation

SAMPLE	CLIENT ID	R < 2	G < 2	BK < 2	Y< 2	YG< 2	B< 2	O < 2	T >12	N/A	RAD	ID
L67789-01	DODSON		Y									

Sample Container Preservation Legend

Abbreviation	Description	Container Type	Preservative/Limits
R	Raw/Nitric	RED	pH must be < 2
B	Filtered/Sulfuric	BLUE	pH must be < 2
BK	Filtered/Nitric	BLACK	pH must be < 2
G	Filtered/Nitric	GREEN	pH must be < 2
O	Raw/Sulfuric	ORANGE	pH must be < 2
P	Raw/NaOH	PURPLE	pH must be > 12 *
T	Raw/NaOH Zinc Acetate	TAN	pH must be > 12
Y	Raw/Sulfuric	YELLOW	pH must be < 2
YG	Raw/Sulfuric	YELLOW GLASS	pH must be < 2
N/A	No preservative needed	Not applicable	
RAD	Gamma/Beta dose rate	Not applicable	must be < 250 µR/hr

* pH check performed by analyst prior to sample preparation

Sample IDs Reviewed By: _____

ACZ Laboratories, Inc. L67789

2773 Downhill Drive Steamboat Springs, CO 80487 (800) 334-5493

CHAIN of CUSTODY

Report to:

Name: Dan Simpson
Company: Hydro Geo Chem Inc.
E-mail: dans@hgcinc.com
Address: 51 W. Wetmore Rd. Tucson, AZ 85705
Telephone: 520) 293-1500 X132

Copy of Report to:

Name: Jim Norris
Company: HGC Inc.
E-mail: jimn@hgcinc.com
Telephone: 520) 293-1500 x 112

Invoice to:

Name: Jim Norris
Company: HGC Inc.
E-mail: jimn@hgcinc.com
Address: 51 W. Wetmore Rd. Tucson, AZ 85705
Telephone: 520) 293-1500 x112

If sample(s) received past holding time (HT), or if insufficient HT remains to complete analysis before expiration, shall ACZ proceed with requested short HT analyses? YES X / NO

If "NO" then ACZ will contact client for further instruction. If neither "YES" nor "NO" is indicated, ACZ will proceed with the requested analyses, even if HT is expired, and data will be qualified.

PROJECT INFORMATION

Quote #: FMCQB-GW
Project/PO #: 8720022
Reporting state for compliance testing: AZ
Sampler's Name: Mark Arneson
Are any samples NRC licensable material? No

ANALYSES REQUESTED *(attach list or use quote number)*

SAMPLE IDENTIFICATION	DATE:TIME	Matrix	# of Containers	Ca Na Mg K	TDS, SO4, NO3-N, Cl, F	Alk						
DODSON	2/20/08: 1150	GW	3	X	X	X						

Matrix: SW (Surface Water) · GW (Ground Water) · WW (Waste Water) · DW (Drinking Water) · SL (Sludge) · SO (Soil) · OL (Oil) · Other

REMARKS/ SAMPLE DISCLOSURES

PAGE of

Please refer to ACZ's terms & conditions located on the reverse side of this COC.

RELINQUISHED BY:	DATE:TIME	RECEIVED BY:	DATE:TIME
	2/20/08: 1615		2-21-08 11:3

ACZ Laboratories, Inc.
2773 Downhill Drive Steamboat Springs, CO 80487 (800) 334-5493

Analytical Report

February 29, 2008

Report to:
Dan Simpson
Hydro Geo Chem, Inc.
51 West Wetmore Road Suite 101
Tuscon, AZ 85705

Bill to:
Accounts Payable
Hydro Geo Chem, Inc.
P. O. Box 97220
Phoenix, AZ 85060

cc: Jim Norris

Project ID: 872002.2
ACZ Project ID: L67714

Dan Simpson:

Enclosed are the analytical results for sample(s) submitted to ACZ Laboratories, Inc. (ACZ) on February 16, 2008. This project has been assigned to ACZ's project number, L67714. Please reference this number in all future inquiries.

All analyses were performed according to ACZ's Quality Assurance Plan, version 12.0. The enclosed results relate only to the samples received under L67714. Each section of this report has been reviewed and approved by the appropriate Laboratory Supervisor, or a qualified substitute.

Except as noted, the test results for the methods and parameters listed on ACZ's current NELAC certificate letter (#ACZ) meet all requirements of NELAC.

This report shall be used or copied only in its entirety. ACZ is not responsible for the consequences arising from the use of a partial report.

All samples and sub-samples associated with this project will be disposed of after March 29, 2008. If the samples are determined to be hazardous, additional charges apply for disposal (typically less than $10/sample). If you would like the samples to be held longer than ACZ's stated policy or to be returned, please contact your Project Manager or Customer Service Representative for further details and associated costs. ACZ retains analytical reports for five years.

If you have any questions or other needs, please contact your Project Manager.

S. Habermehl

Scott Habermehl has reviewed and approved this report.

ACZ Laboratories, Inc.
2773 Downhill Drive Steamboat Springs, CO 80487 (800) 334-5493

Inorganic Analytical Results

Hydro Geo Chem, Inc.
Project ID: 872002.2
Sample ID: WEISKOPF

ACZ Sample ID: ***L67714-01***
Date Sampled: *02/15/08 08:40*
Date Received: *02/16/08*
Sample Matrix: *Ground Water*

Metals Analysis

Parameter	EPA Method	Result	Qual	XQ	Units	MDL	PQL	Date	Analyst
Calcium, dissolved	M200.7 ICP	218		*	mg/L	0.2	1	02/20/08 1:48	aeh/wfg
Magnesium, dissolved	M200.7 ICP	31.4		*	mg/L	0.2	1	02/20/08 1:48	aeh/wfg
Potassium, dissolved	M200.7 ICP	4.3			mg/L	0.3	2	02/20/08 1:48	aeh/wfg
Sodium, dissolved	M200.7 ICP	35.7		*	mg/L	0.3	2	02/20/08 1:48	aeh/wfg

Wet Chemistry

Parameter	EPA Method	Result	Qual	XQ	Units	MDL	PQL	Date	Analyst
Alkalinity as CaCO3	SM2320B - Titration								
Bicarbonate as CaCO3		177			mg/L	2	20	02/28/08 0:00	cas
Carbonate as CaCO3			U		mg/L	2	20	02/28/08 0:00	cas
Hydroxide as CaCO3			U		mg/L	2	20	02/28/08 0:00	cas
Total Alkalinity		177		*	mg/L	2	20	02/28/08 0:00	cas
Cation-Anion Balance	Calculation								
Cation-Anion Balance		-0.3			%			02/29/08 13:34	calc
Sum of Anions		15.3			meq/L	0.1	0.5	02/29/08 13:34	calc
Sum of Cations		15.2			meq/L	0.1	0.5	02/29/08 13:34	calc
Chloride	M300.0 - Ion Chromatography	33.1		*	mg/L	0.5	3	02/21/08 1:12	aml/ccp
Fluoride	SM4500F-C	0.2	B	*	mg/L	0.1	0.5	02/28/08 12:49	cas
Nitrate as N, dissolved	Calculation: NO3NO2 minus NO2	4.74			mg/L	0.06	0.3	02/29/08 13:34	calc
Nitrate/Nitrite as N, dissolved	M353.2 - Automated Cadmium Reduction	4.74			mg/L	0.06	0.3	02/16/08 17:30	pjb
Nitrite as N, dissolved	M353.2 - Automated Cadmium Reduction		U	*	mg/L	0.01	0.05	02/16/08 17:13	pjb
Residue, Filterable (TDS) @180C	160.1 / SM2540C	1010		*	mg/L	10	20	02/21/08 10:40	ear
Sulfate	300.0 - Ion Chromatography	500		*	mg/L	5	30	02/21/08 14:20	aml/ccp
TDS (calculated)	Calculation	950			mg/L	10	50	02/29/08 13:34	calc
TDS (ratio - measured/calculated)	Calculation	1.06						02/29/08 13:34	calc

Arizona license number: AZ0102

Report Header Explanations

Batch	A distinct set of samples analyzed at a specific time
Found	Value of the QC Type of interest
Limit	Upper limit for RPD, in %.
Lower	Lower Recovery Limit, in % (except for LCSS, mg/Kg)
MDL	Method Detection Limit. Same as Minimum Reporting Limit. Allows for instrument and annual fluctuations.
PCN/SCN	A number assigned to reagents/standards to trace to the manufacturer's certificate of analysis
PQL	Practical Quantitation Limit, typically 5 times the MDL.
QC	True Value of the Control Sample or the amount added to the Spike
Rec	Amount of the true value or spike added recovered, in % (except for LCSS, mg/Kg)
RPD	Relative Percent Difference, calculation used for Duplicate QC Types
Upper	Upper Recovery Limit, in % (except for LCSS, mg/Kg)
Sample	Value of the Sample of interest

QC Sample Types

AS	Analytical Spike (Post Digestion)	*LCSWD*	Laboratory Control Sample - Water Duplicate
ASD	Analytical Spike (Post Digestion) Duplicate	*LFB*	Laboratory Fortified Blank
CCB	Continuing Calibration Blank	*LFM*	Laboratory Fortified Matrix
CCV	Continuing Calivation Verification standard	*LFMD*	Laboratory Fortified Matrix Duplicate
DUP	Sample Duplicate	*LRB*	Laboratory Reagent Blank
ICB	Initial Calibration Blank	*MS*	Matrix Spike
ICV	Initial Calibration Verification standard	*MSD*	Matrix Spike Duplicate
ICSAB	Inter-element Correction Standard - A plus B solutions	*PBS*	Prep Blank - Soil
LCSS	Laboratory Control Sample - Soil	*PBW*	Prep Blank - Water
LCSSD	Laboratory Control Sample - Soil Duplicate	*PQV*	Practical Quantitation Verification standard
LCSW	Laboratory Control Sample - Water	*SDL*	Serial Dilution

QC Sample Type Explanations

Blanks	Verifies that there is no or minimal contamination in the prep method or calibration procedure.
Control Samples	Verifies the accuracy of the method, including the prep procedure.
Duplicates	Verifies the precision of the instrument and/or method.
Spikes/Fortified Matrix	Determines sample matrix interferences, if any.
Standard	Verifies the validity of the calibration.

ACZ Qualifiers (Qual)

B	Analyte concentration detected at a value between MDL and PQL.
H	Analysis exceeded method hold time. pH is a field test with an immediate hold time.
U	Analyte was analyzed for but not detected at the indicated MDL

Method References

(1)	EPA 600/4-83-020. Methods for Chemical Analysis of Water and Wastes, March 1983.
(2)	EPA 600/R-93-100. Methods for the Determination of Inorganic Substances in Environmental Samples, August 1993.
(3)	EPA 600/R-94-111. Methods for the Determination of Metals in Environmental Samples - Supplement I, May 1994.
(5)	EPA SW-846. Test Methods for Evaluating Solid Waste, Third Edition with Update III, December 1996.
(6)	Standard Methods for the Examination of Water and Wastewater, 19th edition, 1995.

Comments

(1)	QC results calculated from raw data. Results may vary slightly if the rounded values are used in the calculations.
(2)	Soil, Sludge, and Plant matrices for Inorganic analyses are reported on a dry weight basis.
(3)	Animal matrices for Inorganic analyses are reported on an "as received" basis.

Hydro Geo Chem, Inc.
Project ID: 872002.2

ACZ Project ID: ***L67714***

Alkalinity as CaCO3 SM2320B - Titration

ACZ ID	Type	Analyzed	PCN/SCN	QC	Sample	Found	Units	Rec	Lower	Upper	RPD	Limit	Qual
WG240956													
WG240956PBW1	PBW	02/28/08 16:33				25.6	mg/L		-20	20			B4
WG240956LCSW2	LCSW	02/28/08 16:45	WC080131-1	820		822	mg/L	100.2	90	110			
L67721-05DUP	DUP	02/28/08 18:40			1260	1253.1	mg/L				0.5	20	
WG240956PBW2	PBW	02/28/08 20:11				U	mg/L		-20	20			
WG240956LCSW5	LCSW	02/28/08 20:24	WC080131-1	820		824.2	mg/L	100.5	90	110			
WG240956PBW3	PBW	02/28/08 23:13				U	mg/L		-20	20			
WG240956LCSW8	LCSW	02/28/08 23:25	WC080131-1	820		826.4	mg/L	100.8	90	110			
WG240956LCSW11	LCSW	02/29/08 1:11	WC080131-1	820		832	mg/L	101.5	90	110			

Calcium, dissolved M200.7 ICP

ACZ ID	Type	Analyzed	PCN/SCN	QC	Sample	Found	Units	Rec	Lower	Upper	RPD	Limit	Qual
WG240529													
WG240529ICV	ICV	02/19/08 23:43	II080115-3	100		96.83	mg/L	96.8	95	105			
WG240529ICB	ICB	02/19/08 23:46				U	mg/L		-0.6	0.6			
WG240529LFB	LFB	02/20/08 0:02	II080214-5	67.97008		68.62	mg/L	101	85	115			
L67710-08AS	AS	02/20/08 1:02	II080214-5	67.97008	519	520.24	mg/L	1.8	85	115			M3
L67710-08ASD	ASD	02/20/08 1:06	II080214-5	67.97008	519	537.39	mg/L	27.1	85	115	3.24	20	M3

Chloride M300.0 - Ion Chromatography

ACZ ID	Type	Analyzed	PCN/SCN	QC	Sample	Found	Units	Rec	Lower	Upper	RPD	Limit	Qual
WG240628													
WG240628ICV	ICV	02/20/08 16:08	WI080220-1	19.98		20.1	mg/L	100.6	90	110			
WG240628ICB	ICB	02/20/08 16:26				U	mg/L		-1.5	1.5			
WG240628LFB	LFB	02/20/08 16:44	WI080128-9	30		29.95	mg/L	99.8	90	110			
L67668-03AS	AS	02/20/08 21:34	WI080213-1	50	32.1	58.57	mg/L	52.9	90	110			M2
L67668-03DUP	DUP	02/20/08 21:52			32.1	32.13	mg/L				0.1	20	

Fluoride SM4500F-C

ACZ ID	Type	Analyzed	PCN/SCN	QC	Sample	Found	Units	Rec	Lower	Upper	RPD	Limit	Qual
WG240886													
WG240886ICV	ICV	02/28/08 11:14	WC080227-1	2		1.97	mg/L	98.5	90	110			
WG240886ICB	ICB	02/28/08 11:19				U	mg/L		-0.3	0.3			
WG240886LFB1	LFB	02/28/08 11:24	WC080226-1	5		5.24	mg/L	104.8	90	110			
L67649-03AS	AS	02/28/08 12:10	WC080226-1	5	.1	5.29	mg/L	103.8	90	110			
L67649-03DUP	DUP	02/28/08 12:13			.1	.13	mg/L				26.1	20	RA
WG240886LFB2	LFB	02/28/08 12:51	WC080226-1	5		4.93	mg/L	98.6	90	110			

Magnesium, dissolved M200.7 ICP

ACZ ID	Type	Analyzed	PCN/SCN	QC	Sample	Found	Units	Rec	Lower	Upper	RPD	Limit	Qual
WG240529													
WG240529ICV	ICV	02/19/08 23:43	II080115-3	100		99.29	mg/L	99.3	95	105			
WG240529ICB	ICB	02/19/08 23:46				U	mg/L		-0.6	0.6			
WG240529LFB	LFB	02/20/08 0:02	II080214-5	54.96908		56.2	mg/L	102.2	85	115			
L67710-08AS	AS	02/20/08 1:02	II080214-5	54.96908	328	346.22	mg/L	33.1	85	115			M3
L67710-08ASD	ASD	02/20/08 1:06	II080214-5	54.96908	328	361.7	mg/L	61.3	85	115	4.37	20	M3

Hydro Geo Chem, Inc.
Project ID: 872002.2

ACZ Project ID: ***L67714***

Nitrate/Nitrite as N, dissolved M353.2 - Automated Cadmium Reduction

ACZ ID	Type	Analyzed	PCN/SCN	QC	Sample	Found	Units	Rec	Lower	Upper	RPD	Limit	Qual
WG240509													
WG240509ICV	ICV	02/16/08 16:54	WI071212-1	2.416		2.404	mg/L	99.5	90	110			
WG240509ICB	ICB	02/16/08 16:55				U	mg/L		-0.06	0.06			
WG240509LFB	LFB	02/16/08 16:59	WI070911-4	2		1.938	mg/L	96.9	90	110			
L67710-07AS	AS	02/16/08 17:01	WI070911-4	2	.77	2.761	mg/L	99.6	90	110			
L67710-08DUP	DUP	02/16/08 17:04			2.32	2.336	mg/L				0.7	20	

Nitrite as N, dissolved M353.2 - Automated Cadmium Reduction

ACZ ID	Type	Analyzed	PCN/SCN	QC	Sample	Found	Units	Rec	Lower	Upper	RPD	Limit	Qual
WG240509													
WG240509ICV	ICV	02/16/08 16:54	WI071212-1	.609		.622	mg/L	102.1	90	110			
WG240509ICB	ICB	02/16/08 16:55				U	mg/L		-0.03	0.03			
WG240509LFB	LFB	02/16/08 16:59	WI070911-4	1		.997	mg/L	99.7	90	110			
L67710-07AS	AS	02/16/08 17:01	WI070911-4	1	U	1.002	mg/L	100.2	90	110			
L67710-08DUP	DUP	02/16/08 17:04			U	U	mg/L				0	20	RA

Potassium, dissolved M200.7 ICP

ACZ ID	Type	Analyzed	PCN/SCN	QC	Sample	Found	Units	Rec	Lower	Upper	RPD	Limit	Qual
WG240529													
WG240529ICV	ICV	02/19/08 23:43	II080115-3	20		20.61	mg/L	103.1	95	105			
WG240529ICB	ICB	02/19/08 23:46				U	mg/L		-0.9	0.9			
WG240529LFB	LFB	02/20/08 0:02	II080214-5	99.76186		105.63	mg/L	105.9	85	115			
L67710-08AS	AS	02/20/08 1:02	II080214-5	99.76186	7.4	115.1	mg/L	108	85	115			
L67710-08ASD	ASD	02/20/08 1:06	II080214-5	99.76186	7.4	121.2	mg/L	114.1	85	115	5.16	20	

Residue, Filterable (TDS) @180C 160.1 / SM2540C

ACZ ID	Type	Analyzed	PCN/SCN	QC	Sample	Found	Units	Rec	Lower	Upper	RPD	Limit	Qual
WG240653													
WG240653PBW	PBW	02/21/08 10:25				U	mg/L		-20	20			
WG240653LCSW	LCSW	02/21/08 10:26	PCN28840	260		286	mg/L	110	80	120			
L67723-03DUP	DUP	02/21/08 10:48			40	48	mg/L				18.2	20	RA

Sodium, dissolved M200.7 ICP

ACZ ID	Type	Analyzed	PCN/SCN	QC	Sample	Found	Units	Rec	Lower	Upper	RPD	Limit	Qual
WG240529													
WG240529ICV	ICV	02/19/08 23:43	II080115-3	100		99.8	mg/L	99.8	95	105			
WG240529ICV	ICV	02/19/08 23:43	II080115-3	100		102.57	mg/L	102.6	95	105			
WG240529ICB	ICB	02/19/08 23:46				U	mg/L		-0.9	0.9			
WG240529LFB	LFB	02/20/08 0:02	II080214-5	98.21624		103.79	mg/L	105.7	85	115			
WG240529LFB	LFB	02/20/08 0:02	II080214-5	98.21624		102.3	mg/L	104.2	85	115			
L67710-08AS	AS	02/20/08 1:02	II080214-5	98.21624	251	325.39	mg/L	75.7	85	115			MA
L67710-08ASD	ASD	02/20/08 1:06	II080214-5	98.21624	251	343.21	mg/L	93.9	85	115	5.33	20	

Hydro Geo Chem, Inc.
Project ID: 872002.2

ACZ Project ID: ***L67714***

Sulfate 300.0 - Ion Chromatography

ACZ ID	Type	Analyzed	PCN/SCN	QC	Sample	Found	Units	Rec	Lower	Upper	RPD	Limit	Qual
WG240083													
WG240083ICV	ICV	02/07/08 16:57	WI080128-8	50.1		50.44	mg/L	100.7	90	110			
WG240083ICB	ICB	02/07/08 17:15				U	mg/L		-1.5	1.5			
WG240083ICV1	ICV	02/09/08 11:47	WI080128-8	50.1		51.13	mg/L	102.1	90	110			
WG240083ICB1	ICB	02/09/08 12:05				U	mg/L		-1.5	1.5			
WG240628													
WG240628ICV	ICV	02/20/08 16:08	WI080220-1	50.1		50.64	mg/L	101.1	90	110			
WG240628ICB	ICB	02/20/08 16:26				U	mg/L		-1.5	1.5			
WG240628LFB	LFB	02/20/08 16:44	WI080128-9	30		30.49	mg/L	101.6	90	110			
L67668-03AS	AS	02/20/08 21:34	WI080213-1	50	12.6	39.09	mg/L	53	90	110			M2
L67668-03DUP	DUP	02/20/08 21:52			12.6	12.58	mg/L				0.2	20	
WG240628ICV1	ICV	02/21/08 11:56	WI080220-1	50.1		50.19	mg/L	100.2	90	110			
WG240628ICB1	ICB	02/21/08 12:14				U	mg/L		-1.5	1.5			

ACZ Laboratories, Inc.
2773 Downhill Drive Steamboat Springs, CO 80487 (800) 334-5493

Inorganic Extended Qualifier Report

Hydro Geo Chem, Inc.

ACZ Project ID: ***L67714***

ACZ ID	WORKNUM	PARAMETER	METHOD	QUAL	DESCRIPTION
L67714-01	WG240529	Calcium, dissolved	M200.7 ICP	M3	The spike recovery value is unusable since the analyte concentration in the sample is disproportionate to the spike level. The recovery of the associated control sample (LCS or LFB) was acceptable.
		Magnesium, dissolved	M200.7 ICP	M3	The spike recovery value is unusable since the analyte concentration in the sample is disproportionate to the spike level. The recovery of the associated control sample (LCS or LFB) was acceptable.
		Sodium, dissolved	M200.7 ICP	MA	Recovery for either the spike or spike duplicate was outside of the acceptance limits; the RPD was within the acceptance limits.
	WG240628	Chloride	M300.0 - Ion Chromatography	M2	Matrix spike recovery was low, the recovery of the associated control sample (LCS or LFB) was acceptable.
	WG240886	Fluoride	SM4500F-C	RA	Relative Percent Difference (RPD) was not used for data validation because the sample concentration is too low for accurate evaluation (< 10x MDL).
	WG240509	Nitrite as N, dissolved	M353.2 - Automated Cadmium Reduction	RA	Relative Percent Difference (RPD) was not used for data validation because the sample concentration is too low for accurate evaluation (< 10x MDL).
	WG240653	Residue, Filterable (TDS) @180C	160.1 / SM2540C	RA	Relative Percent Difference (RPD) was not used for data validation because the sample concentration is too low for accurate evaluation (< 10x MDL).
	WG240628	Sulfate	300.0 - Ion Chromatography	M2	Matrix spike recovery was low, the recovery of the associated control sample (LCS or LFB) was acceptable.
	WG240956	Total Alkalinity	SM2320B - Titration	B4	Target analyte detected in blank at or above the acceptance criteria.

ACZ Laboratories, Inc.
2773 Downhill Drive Steamboat Springs, CO 80487 (800) 334-5493

Certification Qualifiers

Hydro Geo Chem, Inc.

ACZ Project ID: ***L67714***

No certification qualifiers associated with this analysis

ACZ Laboratories, Inc.
2773 Downhill Drive Steamboat Springs, CO 80487 (800) 334-5493

Sample Receipt

Hydro Geo Chem, Inc.
872002.2

ACZ Project ID: L67714
Date Received: 2/16/2008
Received By:
Date Printed: 2/16/2008

Receipt Verification

	YES	NO	NA
1) Does this project require special handling procedures such as CLP protocol?			X
2) Are the custody seals on the cooler intact?			X
3) Are the custody seals on the sample containers intact?			X
4) Is there a Chain of Custody or other directive shipping papers present?	X		
5) Is the Chain of Custody complete?	X		
6) Is the Chain of Custody in agreement with the samples received?	X		
7) Is there enough sample for all requested analyses?	X		
8) Are all samples within holding times for requested analyses?	X		
9) Were all sample containers received intact?	X		
10) Are the temperature blanks present?			X
11) Are the trip blanks (VOA and/or Cyanide) present?			X
12) Are samples requiring no headspace, headspace free?			X
13) Do the samples that require a Foreign Soils Permit have one?			X

Exceptions: If you answered no to any of the above questions, please describe

N/A

Contact (For any discrepancies, the client must be contacted)

N/A

Shipping Containers

Cooler Id	Temp (℃)	Rad (µR/hr)
NA5500	4.3	15

Client must contact ACZ Project Manager if analysis should not proceed for samples received outside of thermal preservation acceptance criteria.

Notes

ACZ Laboratories, Inc.
2773 Downhill Drive Steamboat Springs, CO 80487 (800) 334-5493

Sample Receipt

Hydro Geo Chem, Inc.
872002.2

ACZ Project ID: L67714
Date Received: 2/16/2008
Received By:

Sample Container Preservation

SAMPLE	CLIENT ID	R < 2	G < 2	BK < 2	Y< 2	YG< 2	B< 2	O < 2	T >12	N/A	RAD	ID
L67714-01	WEISKOPF		Y									

Sample Container Preservation Legend

Abbreviation	Description	Container Type	Preservative/Limits
R	Raw/Nitric	RED	pH must be < 2
B	Filtered/Sulfuric	BLUE	pH must be < 2
BK	Filtered/Nitric	BLACK	pH must be < 2
G	Filtered/Nitric	GREEN	pH must be < 2
O	Raw/Sulfuric	ORANGE	pH must be < 2
P	Raw/NaOH	PURPLE	pH must be > 12 *
T	Raw/NaOH Zinc Acetate	TAN	pH must be > 12
Y	Raw/Sulfuric	YELLOW	pH must be < 2
YG	Raw/Sulfuric	YELLOW GLASS	pH must be < 2
N/A	No preservative needed	Not applicable	
RAD	Gamma/Beta dose rate	Not applicable	must be < 250 µR/hr

* pH check performed by analyst prior to sample preparation

Sample IDs Reviewed By: _____

L67714

ACZ Laboratories, Inc.

2773 Downhill Drive Steamboat Springs, CO 80487 (800) 334-5493

CHAIN of CUSTODY

Report to:

Name: Dan Simpson
Company: Hydro Geo Chem Inc (HGC)
E-mail: dans@hgcinc.com
Address: 51 W. Wetmore Rd
Tucson AZ 85705
Telephone: (520) 293-1500 x 133

Copy of Report to:

Name: Jim Norris
Company: HGC
E-mail: jimn@hgcinc.com
Telephone: (520) 293-1500 x 112

Invoice to:

Name: Jim Norris
Company: HGC
E-mail: jimn@hgcinc.com
Address: above
Telephone: above

If sample(s) received past holding time (HT), or if insufficient HT remains to complete analysis before expiration, shall ACZ proceed with requested short HT analyses?
If "NO" then ACZ will contact client for further instruction. If neither "YES" nor "NO" is indicated, ACZ will proceed with the requested analyses, even if HT is expired, and data will be qualified.

YES: X
NO:

PROJECT INFORMATION

Quote #: FM CQB - GW
Project/PO #: 872002.2
Reporting state for compliance testing: AZ
Sampler's Name: AP + KW
Are any samples NRC licensable material?

ANALYSES REQUESTED *(attach list or use quote number)*

SAMPLE IDENTIFICATION	DATE:TIME	Matrix	# of Containers	Na, Ca, Mg, K	TDS SO_4^{2-} NO_2^- NO_3^- F^- Cl^-	ALK					
WEISKOPF	2/15/08 8:40	GW	3	✓	✓	✓					

Matrix: SW (Surface Water) · GW (Ground Water) · WW (Waste Water) · DW (Drinking Water) · SL (Sludge) · SO (Soil) · OL (Oil) · Other (Specify)

REMARKS

Please refer to ACZ's terms & conditions located on the reverse side of this COC.

RELINQUISHED BY:	DATE:TIME	RECEIVED BY:	DATE:TIME
Kim Wilson	2/15/08 13:45	MS	2-16-08 11:30

FRMAD050.03.05.02 White - Return with sample. Yellow - Retain for your records.

ACZ Laboratories, Inc.
2773 Downhill Drive Steamboat Springs, CO 80487 (800) 334-5493

Analytical Report

February 27, 2008

Report to:
Dan Simpson
Hydro Geo Chem, Inc.
51 West Wetmore Road Suite 101
Tuscon, AZ 85705

Bill to:
Accounts Payable
Hydro Geo Chem, Inc.
P. O. Box 97220
Phoenix, AZ 85060

cc: Jim Norris

Project ID: 872001.0
ACZ Project ID: L67713

Dan Simpson:

Enclosed are the analytical results for sample(s) submitted to ACZ Laboratories, Inc. (ACZ) on February 16, 2008. This project has been assigned to ACZ's project number, L67713. Please reference this number in all future inquiries.

All analyses were performed according to ACZ's Quality Assurance Plan, version 12.0. The enclosed results relate only to the samples received under L67713. Each section of this report has been reviewed and approved by the appropriate Laboratory Supervisor, or a qualified substitute.

Except as noted, the test results for the methods and parameters listed on ACZ's current NELAC certificate letter (#ACZ) meet all requirements of NELAC.

This report shall be used or copied only in its entirety. ACZ is not responsible for the consequences arising from the use of a partial report.

All samples and sub-samples associated with this project will be disposed of after March 27, 2008. If the samples are determined to be hazardous, additional charges apply for disposal (typically less than $10/sample). If you would like the samples to be held longer than ACZ's stated policy or to be returned, please contact your Project Manager or Customer Service Representative for further details and associated costs. ACZ retains analytical reports for five years.

If you have any questions or other needs, please contact your Project Manager.

S. Habermehl

Scott Habermehl has reviewed and approved this report.

ACZ Laboratories, Inc.
2773 Downhill Drive Steamboat Springs, CO 80487 (800) 334-5493

Inorganic Analytical Results

Hydro Geo Chem, Inc.
Project ID: 872001.0
Sample ID: RAY

ACZ Sample ID: ***L67713-01***
Date Sampled: *02/15/08 10:30*
Date Received: *02/16/08*
Sample Matrix: *Ground Water*

Wet Chemistry

Parameter	EPA Method	Result	Qual	XQ	Units	MDL	PQL	Date	Analyst
Sulfate	300.0 - Ion Chromatography	159		*	mg/L	3	10	02/21/08 14:02	aml/ccp

Arizona license number: AZ0102

Report Header Explanations

Batch	A distinct set of samples analyzed at a specific time
Found	Value of the QC Type of interest
Limit	Upper limit for RPD, in %.
Lower	Lower Recovery Limit, in % (except for LCSS, mg/Kg)
MDL	Method Detection Limit. Same as Minimum Reporting Limit. Allows for instrument and annual fluctuations.
PCN/SCN	A number assigned to reagents/standards to trace to the manufacturer's certificate of analysis
PQL	Practical Quantitation Limit, typically 5 times the MDL.
QC	True Value of the Control Sample or the amount added to the Spike
Rec	Amount of the true value or spike added recovered, in % (except for LCSS, mg/Kg)
RPD	Relative Percent Difference, calculation used for Duplicate QC Types
Upper	Upper Recovery Limit, in % (except for LCSS, mg/Kg)
Sample	Value of the Sample of interest

QC Sample Types

AS	Analytical Spike (Post Digestion)	*LCSWD*	Laboratory Control Sample - Water Duplicate
ASD	Analytical Spike (Post Digestion) Duplicate	*LFB*	Laboratory Fortified Blank
CCB	Continuing Calibration Blank	*LFM*	Laboratory Fortified Matrix
CCV	Continuing Calivation Verification standard	*LFMD*	Laboratory Fortified Matrix Duplicate
DUP	Sample Duplicate	*LRB*	Laboratory Reagent Blank
ICB	Initial Calibration Blank	*MS*	Matrix Spike
ICV	Initial Calibration Verification standard	*MSD*	Matrix Spike Duplicate
ICSAB	Inter-element Correction Standard - A plus B solutions	*PBS*	Prep Blank - Soil
LCSS	Laboratory Control Sample - Soil	*PBW*	Prep Blank - Water
LCSSD	Laboratory Control Sample - Soil Duplicate	*PQV*	Practical Quantitation Verification standard
LCSW	Laboratory Control Sample - Water	*SDL*	Serial Dilution

QC Sample Type Explanations

Blanks	Verifies that there is no or minimal contamination in the prep method or calibration procedure.
Control Samples	Verifies the accuracy of the method, including the prep procedure.
Duplicates	Verifies the precision of the instrument and/or method.
Spikes/Fortified Matrix	Determines sample matrix interferences, if any.
Standard	Verifies the validity of the calibration.

ACZ Qualifiers (Qual)

B	Analyte concentration detected at a value between MDL and PQL.
H	Analysis exceeded method hold time. pH is a field test with an immediate hold time.
U	Analyte was analyzed for but not detected at the indicated MDL

Method References

(1)	EPA 600/4-83-020. Methods for Chemical Analysis of Water and Wastes, March 1983.
(2)	EPA 600/R-93-100. Methods for the Determination of Inorganic Substances in Environmental Samples, August 1993.
(3)	EPA 600/R-94-111. Methods for the Determination of Metals in Environmental Samples - Supplement I, May 1994.
(5)	EPA SW-846. Test Methods for Evaluating Solid Waste, Third Edition with Update III, December 1996.
(6)	Standard Methods for the Examination of Water and Wastewater, 19th edition, 1995.

Comments

(1)	QC results calculated from raw data. Results may vary slightly if the rounded values are used in the calculations.
(2)	Soil, Sludge, and Plant matrices for Inorganic analyses are reported on a dry weight basis.
(3)	Animal matrices for Inorganic analyses are reported on an "as received" basis.

Hydro Geo Chem, Inc.
Project ID: 872001.0

ACZ Project ID: ***L67713***

Sulfate 300.0 - Ion Chromatography

ACZ ID	Type	Analyzed	PCN/SCN	QC	Sample	Found	Units	Rec	Lower	Upper	RPD	Limit	Qual
WG240083													
WG240083ICV	ICV	02/07/08 16:57	WI080128-8	50.1		50.44	mg/L	100.7	90	110			
WG240083ICB	ICB	02/07/08 17:15				U	mg/L		-1.5	1.5			
WG240083ICV1	ICV	02/09/08 11:47	WI080128-8	50.1		51.13	mg/L	102.1	90	110			
WG240083ICB1	ICB	02/09/08 12:05				U	mg/L		-1.5	1.5			
WG240628													
WG240628ICV	ICV	02/20/08 16:08	WI080220-1	50.1		50.64	mg/L	101.1	90	110			
WG240628ICB	ICB	02/20/08 16:26				U	mg/L		-1.5	1.5			
WG240628LFB	LFB	02/20/08 16:44	WI080128-9	30		30.49	mg/L	101.6	90	110			
L67668-03AS	AS	02/20/08 21:34	WI080213-1	50	12.6	39.09	mg/L	53	90	110			M2
L67668-03DUP	DUP	02/20/08 21:52			12.6	12.58	mg/L				0.2	20	
WG240628ICV1	ICV	02/21/08 11:56	WI080220-1	50.1		50.19	mg/L	100.2	90	110			
WG240628ICB1	ICB	02/21/08 12:14				U	mg/L		-1.5	1.5			

ACZ Laboratories, Inc.
2773 Downhill Drive Steamboat Springs, CO 80487 (800) 334-5493

Inorganic Extended Qualifier Report

Hydro Geo Chem, Inc.

ACZ Project ID: ***L67713***

ACZ ID	WORKNUM	PARAMETER	METHOD	QUAL	DESCRIPTION
L67713-01	WG240628	Sulfate	300.0 - Ion Chromatography	M2	Matrix spike recovery was low, the recovery of the associated control sample (LCS or LFB) was acceptable.

ACZ Laboratories, Inc.
2773 Downhill Drive Steamboat Springs, CO 80487 (800) 334-5493

Certification Qualifiers

Hydro Geo Chem, Inc.

ACZ Project ID: ***L67713***

No certification qualifiers associated with this analysis

ACZ Laboratories, Inc.
2773 Downhill Drive Steamboat Springs, CO 80487 (800) 334-5493

Sample Receipt

Hydro Geo Chem, Inc.
872001.0

ACZ Project ID: L67713
Date Received: 2/16/2008
Received By:
Date Printed: 2/16/2008

Receipt Verification

	YES	NO	NA
1) Does this project require special handling procedures such as CLP protocol?			X
2) Are the custody seals on the cooler intact?			X
3) Are the custody seals on the sample containers intact?			X
4) Is there a Chain of Custody or other directive shipping papers present?	X		
5) Is the Chain of Custody complete?	X		
6) Is the Chain of Custody in agreement with the samples received?	X		
7) Is there enough sample for all requested analyses?	X		
8) Are all samples within holding times for requested analyses?	X		
9) Were all sample containers received intact?	X		
10) Are the temperature blanks present?			X
11) Are the trip blanks (VOA and/or Cyanide) present?			X
12) Are samples requiring no headspace, headspace free?			X
13) Do the samples that require a Foreign Soils Permit have one?			X

Exceptions: If you answered no to any of the above questions, please describe

N/A

Contact (For any discrepancies, the client must be contacted)

N/A

Shipping Containers

Cooler Id	Temp (℃)	Rad (µR/hr)
NA5500	4.3	15

Client must contact ACZ Project Manager if analysis should not proceed for samples received outside of thermal preservation acceptance criteria.

Notes

ACZ Laboratories, Inc.
2773 Downhill Drive Steamboat Springs, CO 80487 (800) 334-5493

Sample Receipt

Hydro Geo Chem, Inc.
872001.0

ACZ Project ID: L67713
Date Received: 2/16/2008
Received By:

Sample Container Preservation

SAMPLE	CLIENT ID	R < 2	G < 2	BK < 2	Y< 2	YG< 2	B< 2	O < 2	T >12	N/A	RAD	ID
L67713-01	RAY									X		

Sample Container Preservation Legend

Abbreviation	Description	Container Type	Preservative/Limits
R	Raw/Nitric	RED	pH must be < 2
B	Filtered/Sulfuric	BLUE	pH must be < 2
BK	Filtered/Nitric	BLACK	pH must be < 2
G	Filtered/Nitric	GREEN	pH must be < 2
O	Raw/Sulfuric	ORANGE	pH must be < 2
P	Raw/NaOH	PURPLE	pH must be > 12 *
T	Raw/NaOH Zinc Acetate	TAN	pH must be > 12
Y	Raw/Sulfuric	YELLOW	pH must be < 2
YG	Raw/Sulfuric	YELLOW GLASS	pH must be < 2
N/A	No preservative needed	Not applicable	
RAD	Gamma/Beta dose rate	Not applicable	must be < 250 µR/hr

* pH check performed by analyst prior to sample preparation

Sample IDs Reviewed By: _____

L67713

ACZ Laboratories, Inc.

2773 Downhill Drive Steamboat Springs, CO 80487 (800) 334-5493

CHAIN of CUSTODY

Report to:

Name: Dan Simpson
Company: Hydro Geo Chem (HGC)
E-mail: dans@hgcinc.com
Address: 51 W. Wetmore Rd
Tucson AZ 85705
Telephone: (520) 293-1500 x 133

Copy of Report to:

Name: Jim Norris
Company: HGC
E-mail: jimn@hgcinc.com
Telephone: (520) [redacted] 293-1500 x 112

Invoice to:

Name: Jim Norris
Company: HGC
E-mail: jimn@hgcinc.com
Address: above
Telephone: (520) 293-1500 x 112

If sample(s) received past holding time (HT), or if insufficient HT remains to complete analysis before expiration, shall ACZ proceed with requested short HT analyses?
If "NO" then ACZ will contact client for further instruction. If neither "YES" nor "NO" is indicated, ACZ will proceed with the requested analyses, even if HT is expired, and data will be qualified.

YES: X
NO:

PROJECT INFORMATION

Quote #: FMCQB-GW
Project/PO #: 872001.0
Reporting state for compliance testing: AZ
Sampler's Name: KW + AP
Are any samples NRC licensable material? NO

ANALYSES REQUESTED *(attach list or use quote number)*

SAMPLE IDENTIFICATION	DATE:TIME	Matrix	# of Containers	SO_4							
RAY	2/15/08 10:30	GW	1	✓							

Matrix: SW (Surface Water) · GW (Ground Water) · WW (Waste Water) · DW (Drinking Water) · SL (Sludge) · SO (Soil) · OL (Oil) · Other (Specify)

REMARKS

Please refer to ACZ's terms & conditions located on the reverse side of this COC.

RELINQUISHED BY:	DATE:TIME	RECEIVED BY:	DATE:TIME
Kim Wilson	2/15/08 13:45	[illegible]	2.16.08 11:36

FRMAD050.03.05.02 White - Return with sample. Yellow - Retain for your records.

ACZ Laboratories, Inc.
2773 Downhill Drive Steamboat Springs, CO 80487 (800) 334-5493

Analytical Report

March 10, 2008

Report to:
Dan Simpson
Hydro Geo Chem, Inc.
51 West Wetmore Road Suite 101
Tuscon, AZ 85705

Bill to:
Accounts Payable
Hydro Geo Chem, Inc.
P. O. Box 97220
Phoenix, AZ 85060

cc: Jim Norris

Project ID: 872001.0
ACZ Project ID: L67790

Dan Simpson:

Enclosed are the analytical results for sample(s) submitted to ACZ Laboratories, Inc. (ACZ) on February 21, 2008. This project has been assigned to ACZ's project number, L67790. Please reference this number in all future inquiries.

All analyses were performed according to ACZ's Quality Assurance Plan, version 12.0. The enclosed results relate only to the samples received under L67790. Each section of this report has been reviewed and approved by the appropriate Laboratory Supervisor, or a qualified substitute.

Except as noted, the test results for the methods and parameters listed on ACZ's current NELAC certificate letter (#ACZ) meet all requirements of NELAC.

This report shall be used or copied only in its entirety. ACZ is not responsible for the consequences arising from the use of a partial report.

All samples and sub-samples associated with this project will be disposed of after April 10, 2008. If the samples are determined to be hazardous, additional charges apply for disposal (typically less than $10/sample). If you would like the samples to be held longer than ACZ's stated policy or to be returned, please contact your Project Manager or Customer Service Representative for further details and associated costs. ACZ retains analytical reports for five years.

If you have any questions or other needs, please contact your Project Manager.

Tony Antalek has reviewed and approved this report.

ACZ Laboratories, Inc.
2773 Downhill Drive Steamboat Springs, CO 80487 (800) 334-5493

Inorganic Analytical Results

Hydro Geo Chem, Inc.
Project ID: 872001.0
Sample ID: MOORE

ACZ Sample ID: ***L67790-01***
Date Sampled: *02/20/08 10:45*
Date Received: *02/21/08*
Sample Matrix: *Ground Water*

Wet Chemistry

Parameter	EPA Method	Result	Qual	XQ	Units	MDL	PQL	Date	Analyst
Sulfate	300.0 - Ion Chromatography	7.1		*	mg/L	0.5	3	03/06/08 22:46	aml/ccp

Arizona license number: AZ0102

ACZ Laboratories, Inc.
2773 Downhill Drive Steamboat Springs, CO 80487 (800) 334-5493

Inorganic Analytical Results

Hydro Geo Chem, Inc.
Project ID: 872001.0
Sample ID: MCCONNELL265

ACZ Sample ID: ***L67790-02***
Date Sampled: *02/20/08 13:50*
Date Received: *02/21/08*
Sample Matrix: *Ground Water*

Wet Chemistry

Parameter	EPA Method	Result	Qual	XQ	Units	MDL	PQL	Date	Analyst
Sulfate	300.0 - Ion Chromatography	720		*	mg/L	30	100	03/06/08 23:04	aml/ccp

Arizona license number: AZ0102

ACZ Laboratories, Inc.
2773 Downhill Drive Steamboat Springs, CO 80487 (800) 334-5493

Inorganic Analytical Results

Hydro Geo Chem, Inc.
Project ID: 872001.0
Sample ID: POOL

ACZ Sample ID: ***L67790-03***
Date Sampled: *02/20/08 14:50*
Date Received: *02/21/08*
Sample Matrix: *Ground Water*

Wet Chemistry

Parameter	EPA Method	Result	Qual	XQ	Units	MDL	PQL	Date	Analyst
Sulfate	300.0 - Ion Chromatography	134		*	mg/L	1	5	03/06/08 23:23	aml/ccp

Arizona license number: AZ0102

Report Header Explanations

Batch	A distinct set of samples analyzed at a specific time
Found	Value of the QC Type of interest
Limit	Upper limit for RPD, in %.
Lower	Lower Recovery Limit, in % (except for LCSS, mg/Kg)
MDL	Method Detection Limit. Same as Minimum Reporting Limit. Allows for instrument and annual fluctuations.
PCN/SCN	A number assigned to reagents/standards to trace to the manufacturer's certificate of analysis
PQL	Practical Quantitation Limit, typically 5 times the MDL.
QC	True Value of the Control Sample or the amount added to the Spike
Rec	Amount of the true value or spike added recovered, in % (except for LCSS, mg/Kg)
RPD	Relative Percent Difference, calculation used for Duplicate QC Types
Upper	Upper Recovery Limit, in % (except for LCSS, mg/Kg)
Sample	Value of the Sample of interest

QC Sample Types

AS	Analytical Spike (Post Digestion)	*LCSWD*	Laboratory Control Sample - Water Duplicate
ASD	Analytical Spike (Post Digestion) Duplicate	*LFB*	Laboratory Fortified Blank
CCB	Continuing Calibration Blank	*LFM*	Laboratory Fortified Matrix
CCV	Continuing Calivation Verification standard	*LFMD*	Laboratory Fortified Matrix Duplicate
DUP	Sample Duplicate	*LRB*	Laboratory Reagent Blank
ICB	Initial Calibration Blank	*MS*	Matrix Spike
ICV	Initial Calibration Verification standard	*MSD*	Matrix Spike Duplicate
ICSAB	Inter-element Correction Standard - A plus B solutions	*PBS*	Prep Blank - Soil
LCSS	Laboratory Control Sample - Soil	*PBW*	Prep Blank - Water
LCSSD	Laboratory Control Sample - Soil Duplicate	*PQV*	Practical Quantitation Verification standard
LCSW	Laboratory Control Sample - Water	*SDL*	Serial Dilution

QC Sample Type Explanations

Blanks	Verifies that there is no or minimal contamination in the prep method or calibration procedure.
Control Samples	Verifies the accuracy of the method, including the prep procedure.
Duplicates	Verifies the precision of the instrument and/or method.
Spikes/Fortified Matrix	Determines sample matrix interferences, if any.
Standard	Verifies the validity of the calibration.

ACZ Qualifiers (Qual)

B	Analyte concentration detected at a value between MDL and PQL.
H	Analysis exceeded method hold time. pH is a field test with an immediate hold time.
U	Analyte was analyzed for but not detected at the indicated MDL

Method References

(1)	EPA 600/4-83-020. Methods for Chemical Analysis of Water and Wastes, March 1983.
(2)	EPA 600/R-93-100. Methods for the Determination of Inorganic Substances in Environmental Samples, August 1993.
(3)	EPA 600/R-94-111. Methods for the Determination of Metals in Environmental Samples - Supplement I, May 1994.
(5)	EPA SW-846. Test Methods for Evaluating Solid Waste, Third Edition with Update III, December 1996.
(6)	Standard Methods for the Examination of Water and Wastewater, 19th edition, 1995.

Comments

(1)	QC results calculated from raw data. Results may vary slightly if the rounded values are used in the calculations.
(2)	Soil, Sludge, and Plant matrices for Inorganic analyses are reported on a dry weight basis.
(3)	Animal matrices for Inorganic analyses are reported on an "as received" basis.

Hydro Geo Chem, Inc.
Project ID: 872001.0

ACZ Project ID: ***L67790***

Sulfate 300.0 - Ion Chromatography

ACZ ID	Type	Analyzed	PCN/SCN	QC	Sample	Found	Units	Rec	Lower	Upper	RPD	Limit	Qual
WG241202													
WG241202ICV	ICV	03/06/08 14:56	WI080220-1	50.1		50.51	mg/L	100.8	90	110			
WG241202ICB	ICB	03/06/08 15:14				U	mg/L		-1.5	1.5			
WG240853LFB	LFB	03/06/08 15:32	WI080128-9	30		30.26	mg/L	100.9	90	110			
L67781-05AS	AS	03/06/08 21:16	WI080306-2	30	U	29.59	mg/L	98.6	90	110			
L67781-05DUP	DUP	03/06/08 21:34			U	U	mg/L				0	20	RA

ACZ Laboratories, Inc.
2773 Downhill Drive Steamboat Springs, CO 80487 (800) 334-5493

Inorganic Extended Qualifier Report

Hydro Geo Chem, Inc.

ACZ Project ID: ***L67790***

ACZ ID	WORKNUM	PARAMETER	METHOD	QUAL	DESCRIPTION
L67790-01	WG241202	Sulfate	300.0 - Ion Chromatography	RA	Relative Percent Difference (RPD) was not used for data validation because the sample concentration is too low for accurate evaluation (< 10x MDL).
L67790-02	WG241202	Sulfate	300.0 - Ion Chromatography	RA	Relative Percent Difference (RPD) was not used for data validation because the sample concentration is too low for accurate evaluation (< 10x MDL).
L67790-03	WG241202	Sulfate	300.0 - Ion Chromatography	RA	Relative Percent Difference (RPD) was not used for data validation because the sample concentration is too low for accurate evaluation (< 10x MDL).

ACZ Laboratories, Inc.
2773 Downhill Drive Steamboat Springs, CO 80487 (800) 334-5493

Certification Qualifiers

Hydro Geo Chem, Inc.

ACZ Project ID: ***L67790***

No certification qualifiers associated with this analysis

ACZ Laboratories, Inc.
2773 Downhill Drive Steamboat Springs, CO 80487 (800) 334-5493

Sample Receipt

Hydro Geo Chem, Inc.
872001.0

ACZ Project ID: L67790
Date Received: 2/21/2008
Received By:
Date Printed: 2/21/2008

Receipt Verification

	YES	NO	NA
1) Does this project require special handling procedures such as CLP protocol?			X
2) Are the custody seals on the cooler intact?			X
3) Are the custody seals on the sample containers intact?			X
4) Is there a Chain of Custody or other directive shipping papers present?	X		
5) Is the Chain of Custody complete?	X		
6) Is the Chain of Custody in agreement with the samples received?	X		
7) Is there enough sample for all requested analyses?	X		
8) Are all samples within holding times for requested analyses?	X		
9) Were all sample containers received intact?	X		
10) Are the temperature blanks present?			X
11) Are the trip blanks (VOA and/or Cyanide) present?			X
12) Are samples requiring no headspace, headspace free?			X
13) Do the samples that require a Foreign Soils Permit have one?			X

Exceptions: If you answered no to any of the above questions, please describe

N/A

Contact (For any discrepancies, the client must be contacted)

N/A

Shipping Containers

Cooler Id	Temp (℃)	Rad (µR/hr)
NA5539	3.8	15

Client must contact ACZ Project Manager if analysis should not proceed for samples received outside of thermal preservation acceptance criteria.

Notes

ACZ Laboratories, Inc.
2773 Downhill Drive Steamboat Springs, CO 80487 (800) 334-5493

Sample Receipt

Hydro Geo Chem, Inc.
872001.0

ACZ Project ID: L67790
Date Received: 2/21/2008
Received By:

Sample Container Preservation

SAMPLE	CLIENT ID	R < 2	G < 2	BK < 2	Y< 2	YG< 2	B< 2	O < 2	T >12	N/A	RAD	ID
L67790-01	MOORE									X		
L67790-02	MCCONNELL265									X		
L67790-03	POOL									X		

Sample Container Preservation Legend

Abbreviation	Description	Container Type	Preservative/Limits
R	Raw/Nitric	RED	pH must be < 2
B	Filtered/Sulfuric	BLUE	pH must be < 2
BK	Filtered/Nitric	BLACK	pH must be < 2
G	Filtered/Nitric	GREEN	pH must be < 2
O	Raw/Sulfuric	ORANGE	pH must be < 2
P	Raw/NaOH	PURPLE	pH must be > 12 *
T	Raw/NaOH Zinc Acetate	TAN	pH must be > 12
Y	Raw/Sulfuric	YELLOW	pH must be < 2
YG	Raw/Sulfuric	YELLOW GLASS	pH must be < 2
N/A	No preservative needed	Not applicable	
RAD	Gamma/Beta dose rate	Not applicable	must be < 250 µR/hr

* pH check performed by analyst prior to sample preparation

Sample IDs Reviewed By: _____

ACZ Laboratories, Inc. L67790

2773 Downhill Drive Steamboat Springs, CO 80487 (800) 334-5493

CHAIN of CUSTODY

Report to:

Name: Dan Simpson	Address: 51 W. Wetmore Rd
Company: Hydro Geo Chem Inc.	Tucson AZ 85705
E-mail: dans@hgcinc.com	Telephone: (520) 293-1500 x133

Copy of Report to:

Name: Jim Norris	E-mail: jimn@hgcinc.com
Company: HGC Inc.	Telephone: 520) 293-1500 x112

Invoice to:

Name: Jim Norris	Address: 51 W. Wetmore Rd.
Company: HGC Inc.	Tucson AZ 85705
E-mail: jimn@hgcinc.com	Telephone: 520) 293-1500 x112

If sample(s) received past holding time (HT), or if insufficient HT remains to complete analysis before expiration, shall ACZ proceed with requested short HT analyses? YES [X] NO [ ]

If "NO" then ACZ will contact client for further instruction. If neither "YES" nor "NO" is indicated, ACZ will proceed with the requested analyses, even if HT is expired, and data will be qualified.

PROJECT INFORMATION

Quote #: 504-IC

Project/PO #: 872001.0

Reporting state for compliance testing: AZ

Sampler's Name: Mark Arneson

Are any samples NRC licensable material? No

ANALYSES REQUESTED *(attach list or use quote number)*

SAMPLE IDENTIFICATION	DATE:TIME	Matrix	# of Containers	SO_4^-							
MOORE	2/20/08: 1045	GW	1	X							
MCCONNELL 265	2/20/08: 1350	GW	1	X							
POOL	2/20/08: 1450	GW	1	X							

Matrix: SW (Surface Water) · GW (Ground Water) · WW (Waste Water) · DW (Drinking Water) · SL (Sludge) · SO (Soil) · OL (Oil) · Other (Specify)

REMARKS

Please refer to ACZ's terms & conditions located on the reverse side of this COC.

RELINQUISHED BY:	DATE:TIME	RECEIVED BY:	DATE:TIME
[signature]	2/20/08: 1615	[signature]	2-21-08 11:31

FRMAD050.03.05.02 White - Return with sample. Yellow - Retain for your records.

ACZ Laboratories, Inc.
2773 Downhill Drive Steamboat Springs, CO 80487 (800) 334-5493

Analytical Report

March 18, 2008

Report to:
Dan Simpson
Hydro Geo Chem, Inc.
51 West Wetmore Road Suite 101
Tuscon, AZ 85705

Bill to:
Accounts Payable
Hydro Geo Chem, Inc.
P. O. Box 97220
Phoenix, AZ 85060

cc: Jim Norris

Project ID: 872002.2
ACZ Project ID: L67953

Dan Simpson:

Enclosed are the analytical results for sample(s) submitted to ACZ Laboratories, Inc. (ACZ) on March 04, 2008. This project has been assigned to ACZ's project number, L67953. Please reference this number in all future inquiries.

All analyses were performed according to ACZ's Quality Assurance Plan, version 12.0. The enclosed results relate only to the samples received under L67953. Each section of this report has been reviewed and approved by the appropriate Laboratory Supervisor, or a qualified substitute.

Except as noted, the test results for the methods and parameters listed on ACZ's current NELAC certificate letter (#ACZ) meet all requirements of NELAC.

This report shall be used or copied only in its entirety. ACZ is not responsible for the consequences arising from the use of a partial report.

All samples and sub-samples associated with this project will be disposed of after April 18, 2008. If the samples are determined to be hazardous, additional charges apply for disposal (typically less than $10/sample). If you would like the samples to be held longer than ACZ's stated policy or to be returned, please contact your Project Manager or Customer Service Representative for further details and associated costs. ACZ retains analytical reports for five years.

If you have any questions or other needs, please contact your Project Manager.

S. Habermehl

Scott Habermehl has reviewed and approved this report.

ACZ Laboratories, Inc.
2773 Downhill Drive Steamboat Springs, CO 80487 (800) 334-5493

Inorganic Analytical Results

Hydro Geo Chem, Inc.
Project ID: 872002.2
Sample ID: TM-43

ACZ Sample ID: ***L67953-01***
Date Sampled: *03/03/08 12:35*
Date Received: *03/04/08*
Sample Matrix: *Ground Water*

Metals Analysis

Parameter	EPA Method	Result	Qual	XQ	Units	MDL	PQL	Date	Analyst
Calcium, dissolved	M200.7 ICP	570			mg/L	0.2	1	03/05/08 15:14	erf
Magnesium, dissolved	M200.7 ICP	181			mg/L	0.2	1	03/05/08 15:14	erf
Potassium, dissolved	M200.7 ICP	4.5			mg/L	0.3	2	03/07/08 12:37	aeh/erf
Sodium, dissolved	M200.7 ICP	42.1			mg/L	0.3	2	03/05/08 15:14	erf

Wet Chemistry

Parameter	EPA Method	Result	Qual	XQ	Units	MDL	PQL	Date	Analyst
Alkalinity as CaCO3	SM2320B - Titration								
Bicarbonate as CaCO3		713			mg/L	2	20	03/04/08 0:00	jlfr
Carbonate as CaCO3			U		mg/L	2	20	03/04/08 0:00	jlfr
Hydroxide as CaCO3			U		mg/L	2	20	03/04/08 0:00	jlfr
Total Alkalinity		713			mg/L	2	20	03/04/08 0:00	jlfr
Cation-Anion Balance	Calculation								
Cation-Anion Balance		0.3			%			03/18/08 0:00	calc
Sum of Anions		45.0			meq/L	0.1	0.5	03/18/08 0:00	calc
Sum of Cations		45.3			meq/L	0.1	0.5	03/18/08 0:00	calc
Chloride	M300.0 - Ion Chromatography	31		*	mg/L	1	5	03/11/08 23:54	aml/ccp
Fluoride	M300.0 - Ion Chromatography		U	*	mg/L	0.2	1	03/11/08 23:54	aml/ccp
Nitrate as N, dissolved	Calculation: NO3NO2 minus NO2	0.99			mg/L	0.02	0.1	03/18/08 0:00	calc
Nitrate/Nitrite as N, dissolved	M353.2 - Automated Cadmium Reduction	0.99		*	mg/L	0.02	0.1	03/04/08 19:18	pjb
Nitrite as N, dissolved	M353.2 - Automated Cadmium Reduction		U	*	mg/L	0.01	0.05	03/04/08 19:18	pjb
Residue, Filterable (TDS) @180C	160.1 / SM2540C	3000		*	mg/L	10	20	03/05/08 11:22	cas
Sulfate	300.0 - Ion Chromatography	1420			mg/L	30	100	03/10/08 19:37	aml
TDS (calculated)	Calculation	2680			mg/L	10	50	03/18/08 0:00	calc
TDS (ratio - measured/calculated)	Calculation	1.12						03/18/08 0:00	calc

Arizona license number: AZ0102

ACZ Laboratories, Inc.
2773 Downhill Drive Steamboat Springs, CO 80487 (800) 334-5493

Inorganic Analytical Results

Hydro Geo Chem, Inc.
Project ID: 872002.2
Sample ID: TM-43A

ACZ Sample ID: ***L67953-02***
Date Sampled: *03/03/08 13:05*
Date Received: *03/04/08*
Sample Matrix: *Ground Water*

Metals Analysis

Parameter	EPA Method	Result	Qual	XQ	Units	MDL	PQL	Date	Analyst
Calcium, dissolved	M200.7 ICP	10.1			mg/L	0.2	1	03/05/08 15:17	erf
Magnesium, dissolved	M200.7 ICP	5.7			mg/L	0.2	1	03/05/08 15:17	erf
Potassium, dissolved	M200.7 ICP	2.2			mg/L	0.3	2	03/07/08 12:41	aeh/erf
Sodium, dissolved	M200.7 ICP	79.4			mg/L	0.3	2	03/05/08 15:17	erf

Wet Chemistry

Parameter	EPA Method	Result	Qual	XQ	Units	MDL	PQL	Date	Analyst
Alkalinity as CaCO3	SM2320B - Titration								
Bicarbonate as CaCO3		197			mg/L	2	20	03/05/08 0:00	jlfr
Carbonate as CaCO3		20			mg/L	2	20	03/05/08 0:00	jlfr
Hydroxide as CaCO3			U		mg/L	2	20	03/05/08 0:00	jlfr
Total Alkalinity		217			mg/L	2	20	03/05/08 0:00	jlfr
Cation-Anion Balance	Calculation								
Cation-Anion Balance		-1.1			%			03/18/08 0:00	calc
Sum of Anions		4.6			meq/L	0.1	0.5	03/18/08 0:00	calc
Sum of Cations		4.5			meq/L	0.1	0.5	03/18/08 0:00	calc
Chloride	M300.0 - Ion Chromatography	7.7			mg/L	0.5	3	03/10/08 19:55	aml
Fluoride	M300.0 - Ion Chromatography	0.3	B	*	mg/L	0.1	0.5	03/10/08 19:55	aml
Nitrate as N, dissolved	Calculation: NO3NO2 minus NO2	0.04	B		mg/L	0.02	0.1	03/18/08 0:00	calc
Nitrate/Nitrite as N, dissolved	M353.2 - Automated Cadmium Reduction	0.04	B	*	mg/L	0.02	0.1	03/04/08 19:19	pjb
Nitrite as N, dissolved	M353.2 - Automated Cadmium Reduction		U	*	mg/L	0.01	0.05	03/04/08 19:19	pjb
Residue, Filterable (TDS) @180C	160.1 / SM2540C	250			mg/L	10	20	03/06/08 13:51	ear
Sulfate	300.0 - Ion Chromatography	2.1	B		mg/L	0.5	3	03/10/08 19:55	aml
TDS (calculated)	Calculation	246			mg/L	10	50	03/18/08 0:00	calc
TDS (ratio - measured/calculated)	Calculation	1.02						03/18/08 0:00	calc

Arizona license number: AZ0102

ACZ Laboratories, Inc.
2773 Downhill Drive Steamboat Springs, CO 80487 (800) 334-5493

Inorganic Analytical Results

Hydro Geo Chem, Inc.
Project ID: 872002.2
Sample ID: TM-43B

ACZ Sample ID: ***L67953-03***
Date Sampled: *03/03/08 15:49*
Date Received: *03/04/08*
Sample Matrix: *Ground Water*

Metals Analysis

Parameter	EPA Method	Result	Qual	XQ	Units	MDL	PQL	Date	Analyst
Calcium, dissolved	M200.7 ICP	54.6			mg/L	0.2	1	03/05/08 15:20	erf
Magnesium, dissolved	M200.7 ICP	23.8			mg/L	0.2	1	03/05/08 15:20	erf
Potassium, dissolved	M200.7 ICP	2.9			mg/L	0.3	2	03/07/08 12:51	aeh/erf
Sodium, dissolved	M200.7 ICP	47.9			mg/L	0.3	2	03/05/08 15:20	erf

Wet Chemistry

Parameter	EPA Method	Result	Qual	XQ	Units	MDL	PQL	Date	Analyst
Alkalinity as CaCO3	SM2320B - Titration								
Bicarbonate as CaCO3		338			mg/L	2	20	03/05/08 0:00	jlfr
Carbonate as CaCO3			U		mg/L	2	20	03/05/08 0:00	jlfr
Hydroxide as CaCO3			U		mg/L	2	20	03/05/08 0:00	jlfr
Total Alkalinity		338			mg/L	2	20	03/05/08 0:00	jlfr
Cation-Anion Balance	Calculation								
Cation-Anion Balance		-0.7			%			03/18/08 0:00	calc
Sum of Anions		6.9			meq/L	0.1	0.5	03/18/08 0:00	calc
Sum of Cations		6.8			meq/L	0.1	0.5	03/18/08 0:00	calc
Chloride	M300.0 - Ion Chromatography	5.0			mg/L	0.5	3	03/10/08 20:13	aml
Fluoride	M300.0 - Ion Chromatography		U	*	mg/L	0.1	0.5	03/10/08 20:13	aml
Nitrate as N, dissolved	Calculation: NO3NO2 minus NO2	0.05	B		mg/L	0.02	0.1	03/18/08 0:00	calc
Nitrate/Nitrite as N, dissolved	M353.2 - Automated Cadmium Reduction	0.06	B	*	mg/L	0.02	0.1	03/04/08 19:20	pjb
Nitrite as N, dissolved	M353.2 - Automated Cadmium Reduction	0.01	B	*	mg/L	0.01	0.05	03/04/08 19:20	pjb
Residue, Filterable (TDS) @180C	160.1 / SM2540C	350			mg/L	10	20	03/06/08 13:53	ear
Sulfate	300.0 - Ion Chromatography	0.7	B		mg/L	0.5	3	03/10/08 20:13	aml
TDS (calculated)	Calculation	338			mg/L	10	50	03/18/08 0:00	calc
TDS (ratio - measured/calculated)	Calculation	1.04						03/18/08 0:00	calc

Arizona license number: AZ0102

Report Header Explanations

Batch	A distinct set of samples analyzed at a specific time
Found	Value of the QC Type of interest
Limit	Upper limit for RPD, in %.
Lower	Lower Recovery Limit, in % (except for LCSS, mg/Kg)
MDL	Method Detection Limit. Same as Minimum Reporting Limit. Allows for instrument and annual fluctuations.
PCN/SCN	A number assigned to reagents/standards to trace to the manufacturer's certificate of analysis
PQL	Practical Quantitation Limit, typically 5 times the MDL.
QC	True Value of the Control Sample or the amount added to the Spike
Rec	Amount of the true value or spike added recovered, in % (except for LCSS, mg/Kg)
RPD	Relative Percent Difference, calculation used for Duplicate QC Types
Upper	Upper Recovery Limit, in % (except for LCSS, mg/Kg)
Sample	Value of the Sample of interest

QC Sample Types

AS	Analytical Spike (Post Digestion)	*LCSWD*	Laboratory Control Sample - Water Duplicate
ASD	Analytical Spike (Post Digestion) Duplicate	*LFB*	Laboratory Fortified Blank
CCB	Continuing Calibration Blank	*LFM*	Laboratory Fortified Matrix
CCV	Continuing Calivation Verification standard	*LFMD*	Laboratory Fortified Matrix Duplicate
DUP	Sample Duplicate	*LRB*	Laboratory Reagent Blank
ICB	Initial Calibration Blank	*MS*	Matrix Spike
ICV	Initial Calibration Verification standard	*MSD*	Matrix Spike Duplicate
ICSAB	Inter-element Correction Standard - A plus B solutions	*PBS*	Prep Blank - Soil
LCSS	Laboratory Control Sample - Soil	*PBW*	Prep Blank - Water
LCSSD	Laboratory Control Sample - Soil Duplicate	*PQV*	Practical Quantitation Verification standard
LCSW	Laboratory Control Sample - Water	*SDL*	Serial Dilution

QC Sample Type Explanations

Blanks	Verifies that there is no or minimal contamination in the prep method or calibration procedure.
Control Samples	Verifies the accuracy of the method, including the prep procedure.
Duplicates	Verifies the precision of the instrument and/or method.
Spikes/Fortified Matrix	Determines sample matrix interferences, if any.
Standard	Verifies the validity of the calibration.

ACZ Qualifiers (Qual)

B	Analyte concentration detected at a value between MDL and PQL.
H	Analysis exceeded method hold time. pH is a field test with an immediate hold time.
U	Analyte was analyzed for but not detected at the indicated MDL

Method References

(1)	EPA 600/4-83-020. Methods for Chemical Analysis of Water and Wastes, March 1983.
(2)	EPA 600/R-93-100. Methods for the Determination of Inorganic Substances in Environmental Samples, August 1993.
(3)	EPA 600/R-94-111. Methods for the Determination of Metals in Environmental Samples - Supplement I, May 1994.
(5)	EPA SW-846. Test Methods for Evaluating Solid Waste, Third Edition with Update III, December 1996.
(6)	Standard Methods for the Examination of Water and Wastewater, 19th edition, 1995.

Comments

(1)	QC results calculated from raw data. Results may vary slightly if the rounded values are used in the calculations.
(2)	Soil, Sludge, and Plant matrices for Inorganic analyses are reported on a dry weight basis.
(3)	Animal matrices for Inorganic analyses are reported on an "as received" basis.

Hydro Geo Chem, Inc.
Project ID: 872002.2

ACZ Project ID: ***L67953***

Alkalinity as CaCO3 SM2320B - Titration

ACZ ID	Type	Analyzed	PCN/SCN	QC	Sample	Found	Units	Rec	Lower	Upper	RPD	Limit	Qual
WG241115													
WG241115PBW1	PBW	03/04/08 17:29				U	mg/L		-20	20			
WG241115LCSW2	LCSW	03/04/08 17:42	WC080131-1	820		866.9	mg/L	105.7	90	110			
WG241115PBW2	PBW	03/04/08 20:01				U	mg/L		-20	20			
WG241115LCSW5	LCSW	03/04/08 20:13	WC080131-1	820		866.3	mg/L	105.6	90	110			
WG241115PBW3	PBW	03/04/08 23:02				U	mg/L		-20	20			
WG241115LCSW8	LCSW	03/04/08 23:14	WC080131-1	820		847.8	mg/L	103.4	90	110			
L67954-03DUP	DUP	03/05/08 0:49			532	537.3	mg/L				1	20	
WG241115LCSW11	LCSW	03/05/08 1:55	WC080131-1	820		872.8	mg/L	106.4	90	110			

Calcium, dissolved M200.7 ICP

ACZ ID	Type	Analyzed	PCN/SCN	QC	Sample	Found	Units	Rec	Lower	Upper	RPD	Limit	Qual
WG241145													
WG241145ICV	ICV	03/05/08 14:08	II080115-3	100		103.2	mg/L	103.2	95	105			
WG241145ICB	ICB	03/05/08 14:12				U	mg/L		-0.6	0.6			
WG241145LFB	LFB	03/05/08 14:25	II080214-5	67.97008		71.56	mg/L	105.3	85	115			
L67953-03AS	AS	03/05/08 15:24	II080214-5	67.97008	54.6	126.17	mg/L	105.3	85	115			
L67953-03ASD	ASD	03/05/08 15:27	II080214-5	67.97008	54.6	126.62	mg/L	106	85	115	0.36	20	

Chloride M300.0 - Ion Chromatography

ACZ ID	Type	Analyzed	PCN/SCN	QC	Sample	Found	Units	Rec	Lower	Upper	RPD	Limit	Qual
WG241202													
WG241202ICV	ICV	03/06/08 14:56	WI080220-1	19.98		20.32	mg/L	101.7	90	110			
WG241202ICB	ICB	03/06/08 15:14				U	mg/L		-1.5	1.5			
WG241250													
WG241250ICV	ICV	03/07/08 13:17	WI080220-1	19.98		20.24	mg/L	101.3	90	110			
WG241250ICB	ICB	03/07/08 13:35				U	mg/L		-1.5	1.5			
WG241250LFB	LFB	03/07/08 13:53	WI080306-2	30		29.36	mg/L	97.9	90	110			
WG241250ICV1	ICV	03/10/08 15:05	WI080220-1	19.98		20.03	mg/L	100.3	90	110			
WG241250ICB1	ICB	03/10/08 15:23				U	mg/L		-1.5	1.5			
L67881-01AS	AS	03/10/08 17:12	WI080306-2	30	7.1	37.78	mg/L	102.3	90	110			
L67881-01DUP	DUP	03/10/08 17:30			7.1	7.04	mg/L				0.8	20	
WG241373													
WG241373ICV	ICV	03/11/08 23:00	WI080220-1	19.98		20.35	mg/L	101.9	90	110			
WG241373ICB	ICB	03/11/08 23:18				U	mg/L		-1.5	1.5			
WG241373LFB	LFB	03/11/08 23:36	WI080306-2	30		28.34	mg/L	94.5	90	110			
L67956-01AS	AS	03/12/08 0:30	WI080306-2	30	26.9	54.66	mg/L	92.5	90	110			
L67956-01DUP	DUP	03/12/08 0:48			26.9	26.83	mg/L				0.3	20	
WG241373ICV1	ICV	03/12/08 15:51	WI080220-1	19.98		20.29	mg/L	101.6	90	110			
WG241373ICB1	ICB	03/12/08 16:09				U	mg/L		-1.5	1.5			

Hydro Geo Chem, Inc.
Project ID: 872002.2

ACZ Project ID: ***L67953***

Fluoride M300.0 - Ion Chromatography

ACZ ID	Type	Analyzed	PCN/SCN	QC	Sample	Found	Units	Rec	Lower	Upper	RPD	Limit	Qual
WG241250													
WG241250ICV	ICV	03/07/08 13:17	WI080220-1	4		4.07	mg/L	101.8	90	110			
WG241250ICB	ICB	03/07/08 13:35				U	mg/L		-0.3	0.3			
WG241250LFB	LFB	03/07/08 13:53	WI080306-2	1.5		1.56	mg/L	104	90	110			
L67881-01AS	AS	03/07/08 18:43	WI080306-2	1.5	.3	2.31	mg/L	134	90	110			M1
L67881-01DUP	DUP	03/07/08 19:01			.3	.79	mg/L				89.9	20	RA
WG241250ICV1	ICV	03/10/08 15:05	WI080220-1	4		3.91	mg/L	97.8	90	110			
WG241250ICB1	ICB	03/10/08 15:23				U	mg/L		-0.3	0.3			
WG241373													
WG241373ICV	ICV	03/11/08 23:00	WI080220-1	4		4.03	mg/L	100.8	90	110			
WG241373ICB	ICB	03/11/08 23:18				U	mg/L		-0.3	0.3			
WG241373LFB	LFB	03/11/08 23:36	WI080306-2	1.5		1.39	mg/L	92.7	90	110			
L67956-01AS	AS	03/12/08 0:30	WI080306-2	1.5	.2	1.55	mg/L	90	90	110			
L67956-01DUP	DUP	03/12/08 0:48			.2	.23	mg/L				14	20	RA
WG241373ICV1	ICV	03/12/08 15:51	WI080220-1	4		3.94	mg/L	98.5	90	110			
WG241373ICB1	ICB	03/12/08 16:09				U	mg/L		-0.3	0.3			

Magnesium, dissolved M200.7 ICP

ACZ ID	Type	Analyzed	PCN/SCN	QC	Sample	Found	Units	Rec	Lower	Upper	RPD	Limit	Qual
WG241145													
WG241145ICV	ICV	03/05/08 14:08	II080115-3	100		104.95	mg/L	105	95	105			
WG241145ICB	ICB	03/05/08 14:12				U	mg/L		-0.6	0.6			
WG241145LFB	LFB	03/05/08 14:25	II080214-5	54.96908		58.26	mg/L	106	85	115			
L67953-03AS	AS	03/05/08 15:24	II080214-5	54.96908	23.8	82.67	mg/L	107.1	85	115			
L67953-03ASD	ASD	03/05/08 15:27	II080214-5	54.96908	23.8	83.03	mg/L	107.8	85	115	0.43	20	

Nitrate/Nitrite as N, dissolved M353.2 - Automated Cadmium Reduction

ACZ ID	Type	Analyzed	PCN/SCN	QC	Sample	Found	Units	Rec	Lower	Upper	RPD	Limit	Qual
WG241124													
WG241124ICV	ICV	03/04/08 18:57	WI071212-1	2.416		2.319	mg/L	96	90	110			
WG241124ICB	ICB	03/04/08 18:59				U	mg/L		-0.06	0.06			
WG241124LFB	LFB	03/04/08 19:02	WI070911-4	2		1.985	mg/L	99.3	90	110			
L67925-02DUP	DUP	03/04/08 19:07			.07	.088	mg/L				22.8	20	RA
WG241124ICV1	ICV	03/04/08 19:39	WI071212-1	2.416		2.272	mg/L	94	90	110			
WG241124ICB1	ICB	03/04/08 19:41				U	mg/L		-0.06	0.06			
L67925-01AS	AS	03/04/08 19:43	WI070911-4	10	6	16.43	mg/L	104.3	90	110			

Nitrite as N, dissolved M353.2 - Automated Cadmium Reduction

ACZ ID	Type	Analyzed	PCN/SCN	QC	Sample	Found	Units	Rec	Lower	Upper	RPD	Limit	Qual
WG241124													
WG241124ICV	ICV	03/04/08 18:57	WI071212-1	.609		.565	mg/L	92.8	90	110			
WG241124ICB	ICB	03/04/08 18:59				U	mg/L		-0.03	0.03			
WG241124LFB	LFB	03/04/08 19:02	WI070911-4	1		.996	mg/L	99.6	90	110			
L67925-01AS	AS	03/04/08 19:05	WI070911-4	1	.05	1.053	mg/L	100.3	90	110			
L67925-02DUP	DUP	03/04/08 19:07			.01	.015	mg/L				40	20	RA
WG241124ICV1	ICV	03/04/08 19:39	WI071212-1	.609		.57	mg/L	93.6	90	110			
WG241124ICB1	ICB	03/04/08 19:41				U	mg/L		-0.03	0.03			

Hydro Geo Chem, Inc.
Project ID: 872002.2

ACZ Project ID: ***L67953***

Potassium, dissolved M200.7 ICP

ACZ ID	Type	Analyzed	PCN/SCN	QC	Sample	Found	Units	Rec	Lower	Upper	RPD	Limit	Qual
WG241247													
WG241247LFB	LFB	03/07/08 11:51	II080214-5	99.76186		106.78	mg/L	107	85	115			
L67916-03AS	AS	03/07/08 12:04	II080214-5	99.76186	3.1	114.67	mg/L	111.8	85	115			
L67916-03ASD	ASD	03/07/08 12:08	II080214-5	99.76186	3.1	113.86	mg/L	111	85	115	0.71	20	
L67953-02AS	AS	03/07/08 12:44	II080214-5	99.76186	2.2	113.84	mg/L	111.9	85	115			
L67953-02ASD	ASD	03/07/08 12:47	II080214-5	99.76186	2.2	113.7	mg/L	111.8	85	115	0.12	20	

Residue, Filterable (TDS) @180C 160.1 / SM2540C

ACZ ID	Type	Analyzed	PCN/SCN	QC	Sample	Found	Units	Rec	Lower	Upper	RPD	Limit	Qual
WG241141													
WG241141PBW	PBW	03/05/08 11:00				U	mg/L		-20	20			
WG241141LCSW	LCSW	03/05/08 11:01	PCN28838	260		286	mg/L	110	80	120			
L67957-03DUP	DUP	03/05/08 11:29			U	U	mg/L				0	20	RA
WG241216													
WG241216PBW	PBW	03/06/08 13:48				U	mg/L		-20	20			
WG241216LCSW	LCSW	03/06/08 13:49	PCN28838	260		284	mg/L	109.2	80	120			
L67978-02DUP	DUP	03/06/08 14:10			180	170	mg/L				5.7	20	

Sodium, dissolved M200.7 ICP

ACZ ID	Type	Analyzed	PCN/SCN	QC	Sample	Found	Units	Rec	Lower	Upper	RPD	Limit	Qual
WG241145													
WG241145ICV	ICV	03/05/08 14:08	II080115-3	100		103.35	mg/L	103.4	95	105			
WG241145ICB	ICB	03/05/08 14:12				U	mg/L		-0.9	0.9			
WG241145LFB	LFB	03/05/08 14:25	II080214-5	98.21624		101.7	mg/L	103.5	85	115			
L67953-03AS	AS	03/05/08 15:24	II080214-5	98.21624	47.9	147.32	mg/L	101.2	85	115			
L67953-03ASD	ASD	03/05/08 15:27	II080214-5	98.21624	47.9	147.49	mg/L	101.4	85	115	0.12	20	

Sulfate 300.0 - Ion Chromatography

ACZ ID	Type	Analyzed	PCN/SCN	QC	Sample	Found	Units	Rec	Lower	Upper	RPD	Limit	Qual
WG241202													
WG241202ICV	ICV	03/06/08 14:56	WI080220-1	50.1		50.51	mg/L	100.8	90	110			
WG241202ICB	ICB	03/06/08 15:14				U	mg/L		-1.5	1.5			
WG241250													
WG241250ICV	ICV	03/07/08 13:17	WI080220-1	50.1		51.6	mg/L	103	90	110			
WG241250ICB	ICB	03/07/08 13:35				U	mg/L		-1.5	1.5			
WG241250LFB	LFB	03/07/08 13:53	WI080306-2	30		30.95	mg/L	103.2	90	110			
WG241250ICV1	ICV	03/10/08 15:05	WI080220-1	50.1		50.62	mg/L	101	90	110			
WG241250ICB1	ICB	03/10/08 15:23				.77	mg/L		-1.5	1.5			
L67881-01AS	AS	03/10/08 17:12	WI080306-2	30	13.9	43.35	mg/L	98.2	90	110			
L67881-01DUP	DUP	03/10/08 17:30			13.9	13.79	mg/L				0.8	20	

ACZ Laboratories, Inc.
2773 Downhill Drive Steamboat Springs, CO 80487 (800) 334-5493

Inorganic Extended Qualifier Report

Hydro Geo Chem, Inc.

ACZ Project ID: ***L67953***

ACZ ID	WORKNUM	PARAMETER	METHOD	QUAL	DESCRIPTION
L67953-01	WG241373	Chloride	M300.0 - Ion Chromatography	DH	Sample required dilution due to high TDS and/or EC value.
		Fluoride	M300.0 - Ion Chromatography	DH	Sample required dilution due to high TDS and/or EC value.
			M300.0 - Ion Chromatography	RA	Relative Percent Difference (RPD) was not used for data validation because the sample concentration is too low for accurate evaluation (< 10x MDL).
	WG241124	Nitrate/Nitrite as N, dissolved	M353.2 - Automated Cadmium Reduction	RA	Relative Percent Difference (RPD) was not used for data validation because the sample concentration is too low for accurate evaluation (< 10x MDL).
		Nitrite as N, dissolved	M353.2 - Automated Cadmium Reduction	RA	Relative Percent Difference (RPD) was not used for data validation because the sample concentration is too low for accurate evaluation (< 10x MDL).
	WG241141	Residue, Filterable (TDS) @180C	160.1 / SM2540C	RA	Relative Percent Difference (RPD) was not used for data validation because the sample concentration is too low for accurate evaluation (< 10x MDL).
L67953-02	WG241250	Fluoride	M300.0 - Ion Chromatography	M1	Matrix spike recovery was high, the recovery of the associated control sample (LCS or LFB) was acceptable.
			M300.0 - Ion Chromatography	RA	Relative Percent Difference (RPD) was not used for data validation because the sample concentration is too low for accurate evaluation (< 10x MDL).
	WG241124	Nitrate/Nitrite as N, dissolved	M353.2 - Automated Cadmium Reduction	RA	Relative Percent Difference (RPD) was not used for data validation because the sample concentration is too low for accurate evaluation (< 10x MDL).
		Nitrite as N, dissolved	M353.2 - Automated Cadmium Reduction	RA	Relative Percent Difference (RPD) was not used for data validation because the sample concentration is too low for accurate evaluation (< 10x MDL).
L67953-03	WG241250	Fluoride	M300.0 - Ion Chromatography	M1	Matrix spike recovery was high, the recovery of the associated control sample (LCS or LFB) was acceptable.
			M300.0 - Ion Chromatography	RA	Relative Percent Difference (RPD) was not used for data validation because the sample concentration is too low for accurate evaluation (< 10x MDL).
	WG241124	Nitrate/Nitrite as N, dissolved	M353.2 - Automated Cadmium Reduction	RA	Relative Percent Difference (RPD) was not used for data validation because the sample concentration is too low for accurate evaluation (< 10x MDL).
		Nitrite as N, dissolved	M353.2 - Automated Cadmium Reduction	RA	Relative Percent Difference (RPD) was not used for data validation because the sample concentration is too low for accurate evaluation (< 10x MDL).

ACZ Laboratories, Inc.
2773 Downhill Drive Steamboat Springs, CO 80487 (800) 334-5493

Certification Qualifiers

Hydro Geo Chem, Inc.

ACZ Project ID: ***L67953***

No certification qualifiers associated with this analysis

ACZ Laboratories, Inc.
2773 Downhill Drive Steamboat Springs, CO 80487 (800) 334-5493

Sample Receipt

Hydro Geo Chem, Inc.
872002.2

ACZ Project ID: L67953
Date Received: 3/4/2008
Received By:
Date Printed: 3/4/2008

Receipt Verification

	YES	NO	NA
1) Does this project require special handling procedures such as CLP protocol?			X
2) Are the custody seals on the cooler intact?			X
3) Are the custody seals on the sample containers intact?			X
4) Is there a Chain of Custody or other directive shipping papers present?	X		
5) Is the Chain of Custody complete?	X		
6) Is the Chain of Custody in agreement with the samples received?	X		
7) Is there enough sample for all requested analyses?	X		
8) Are all samples within holding times for requested analyses?	X		
9) Were all sample containers received intact?	X		
10) Are the temperature blanks present?			X
11) Are the trip blanks (VOA and/or Cyanide) present?			X
12) Are samples requiring no headspace, headspace free?			X
13) Do the samples that require a Foreign Soils Permit have one?			X

Exceptions: If you answered no to any of the above questions, please describe

N/A

Contact (For any discrepancies, the client must be contacted)

N/A

Shipping Containers

Cooler Id	Temp (℃)	Rad (µR/hr)
NA5588	3.1	15

Client must contact ACZ Project Manager if analysis should not proceed for samples received outside of thermal preservation acceptance criteria.

Notes

ACZ Laboratories, Inc.
2773 Downhill Drive Steamboat Springs, CO 80487 (800) 334-5493

Sample Receipt

Hydro Geo Chem, Inc.
872002.2

ACZ Project ID: L67953
Date Received: 3/4/2008
Received By:

Sample Container Preservation

SAMPLE	CLIENT ID	R < 2	G < 2	BK < 2	Y< 2	YG< 2	B< 2	O < 2	T >12	N/A	RAD	ID
L67953-01	TM-43		Y									
L67953-02	TM-43A		Y									
L67953-03	TM-43B		Y									

Sample Container Preservation Legend

Abbreviation	Description	Container Type	Preservative/Limits
R	Raw/Nitric	RED	pH must be < 2
B	Filtered/Sulfuric	BLUE	pH must be < 2
BK	Filtered/Nitric	BLACK	pH must be < 2
G	Filtered/Nitric	GREEN	pH must be < 2
O	Raw/Sulfuric	ORANGE	pH must be < 2
P	Raw/NaOH	PURPLE	pH must be > 12 *
T	Raw/NaOH Zinc Acetate	TAN	pH must be > 12
Y	Raw/Sulfuric	YELLOW	pH must be < 2
YG	Raw/Sulfuric	YELLOW GLASS	pH must be < 2
N/A	No preservative needed	Not applicable	
RAD	Gamma/Beta dose rate	Not applicable	must be < 250 µR/hr

* pH check performed by analyst prior to sample preparation

Sample IDs Reviewed By: _____

L67953

ACZ Laboratories, Inc.

2773 Downhill Drive Steamboat Springs, CO 80487 (800) 334-5493

CHAIN of CUSTODY

Report to:

Name: Dan Simpson	Address: 51 W. Wetmore Rd
Company: Hydro Geo Chem Inc.	Tucson AZ 85705
E-mail: dans@hgcinc.com	Telephone: 520) 293-1500 X133

Copy of Report to:

Name: Jim Norris	E-mail: jimn@hgcinc.com
Company: HGC Inc.	Telephone: 520) 293-1500 x112

Invoice to:

Name: Jim Norris	Address: 51 West Wetmore Rd.
Company: HGC Inc.	Tucson AZ 85705
E-mail: jimn@hgcinc.com	Telephone: 520) 293-1500 x112

If sample(s) received past holding time (HT), or if insufficient HT remains to complete analysis before expiration, shall ACZ proceed with requested short HT analyses? YES [X] NO [ ]

If "NO" then ACZ will contact client for further instruction. If neither "YES" nor "NO" is indicated, ACZ will proceed with the requested analyses, even if HT is expired, and data will be qualified.

PROJECT INFORMATION

Quote #: FMCQB-GW
Project/PO #: 872002.2
Reporting state for compliance testing: AZ
Sampler's Name: M. Arneson
Are any samples NRC licensable material? NO

ANALYSES REQUESTED *(attach list or use quote number)*

SAMPLE IDENTIFICATION	DATE:TIME	Matrix	# of Containers	Mg Ca Na K	TDS SO4 NO3 Cl F	Alk					
TM-43	3/3/08: 1235	GW	3	X	X	X					
TM-43A	3/3/08: 1305	GW	3	X	X	X					
TM-43B	3/3/08: 1549	GW	3	X	X	X					

Matrix: SW (Surface Water) · GW (Ground Water) · WW (Waste Water) · DW (Drinking Water) · SL (Sludge) · SO (Soil) · OL (Oil) · Other (Specify)

REMARKS

Please refer to ACZ's terms & conditions located on the reverse side of this COC.

RELINQUISHED BY:	DATE:TIME	RECEIVED BY:	DATE:TIME
	3/3/08: 16:35	WR	3-4-08 10:50

FRMAD050.03.05.02 White - Return with sample. Yellow - Retain for your records.

ACZ Laboratories, Inc.
2773 Downhill Drive Steamboat Springs, CO 80487 (800) 334-5493

Analytical Report

March 13, 2008

Report to:
Dan Simpson
Hydro Geo Chem, Inc.
51 West Wetmore Road Suite 101
Tuscon, AZ 85705

Bill to:
Accounts Payable
Hydro Geo Chem, Inc.
P. O. Box 97220
Phoenix, AZ 85060

cc: Jim Norris

Project ID: 872002.2
ACZ Project ID: L67911

Dan Simpson:

Enclosed are the analytical results for sample(s) submitted to ACZ Laboratories, Inc. (ACZ) on February 29, 2008. This project has been assigned to ACZ's project number, L67911. Please reference this number in all future inquiries.

All analyses were performed according to ACZ's Quality Assurance Plan, version 12.0. The enclosed results relate only to the samples received under L67911. Each section of this report has been reviewed and approved by the appropriate Laboratory Supervisor, or a qualified substitute.

Except as noted, the test results for the methods and parameters listed on ACZ's current NELAC certificate letter (#ACZ) meet all requirements of NELAC.

This report shall be used or copied only in its entirety. ACZ is not responsible for the consequences arising from the use of a partial report.

All samples and sub-samples associated with this project will be disposed of after April 13, 2008. If the samples are determined to be hazardous, additional charges apply for disposal (typically less than $10/sample). If you would like the samples to be held longer than ACZ's stated policy or to be returned, please contact your Project Manager or Customer Service Representative for further details and associated costs. ACZ retains analytical reports for five years.

If you have any questions or other needs, please contact your Project Manager.

Sue Webber has reviewed and approved this report.

ACZ Laboratories, Inc.
2773 Downhill Drive Steamboat Springs, CO 80487 (800) 334-5493

Inorganic Analytical Results

Hydro Geo Chem, Inc.
Project ID: 872002.2
Sample ID: MW-3-COB

ACZ Sample ID: ***L67911-01***
Date Sampled: *02/28/08 11:10*
Date Received: *02/29/08*
Sample Matrix: *Ground Water*

Metals Analysis

Parameter	EPA Method	Result	Qual	XQ	Units	MDL	PQL	Date	Analyst
Calcium, dissolved	M200.7 ICP	62.2			mg/L	0.2	1	03/03/08 20:09	aeh/erf
Magnesium, dissolved	M200.7 ICP	8.9			mg/L	0.2	1	03/03/08 20:09	aeh/erf
Potassium, dissolved	M200.7 ICP	2.2			mg/L	0.3	2	03/03/08 20:09	aeh/erf
Sodium, dissolved	M200.7 ICP	25.5		*	mg/L	0.3	2	03/03/08 20:09	aeh/erf

Wet Chemistry

Parameter	EPA Method	Result	Qual	XQ	Units	MDL	PQL	Date	Analyst
Alkalinity as CaCO3	SM2320B - Titration								
Bicarbonate as CaCO3		159			mg/L	2	20	03/04/08 0:00	jlfr
Carbonate as CaCO3			U		mg/L	2	20	03/04/08 0:00	jlfr
Hydroxide as CaCO3			U		mg/L	2	20	03/04/08 0:00	jlfr
Total Alkalinity		159			mg/L	2	20	03/04/08 0:00	jlfr
Cation-Anion Balance	Calculation								
Cation-Anion Balance		0.0			%			03/13/08 12:40	calc
Sum of Anions		5.0			meq/L	0.1	0.5	03/13/08 12:40	calc
Sum of Cations		5.0			meq/L	0.1	0.5	03/13/08 12:40	calc
Chloride	M300.0 - Ion Chromatography	16.2			mg/L	0.5	3	03/10/08 19:19	aml
Fluoride	M300.0 - Ion Chromatography	0.2	B	*	mg/L	0.1	0.5	03/10/08 19:19	aml
Nitrate as N, dissolved	Calculation: NO3NO2 minus NO2	1.98			mg/L	0.02	0.1	03/13/08 12:40	calc
Nitrate/Nitrite as N, dissolved	M353.2 - Automated Cadmium Reduction	1.98			mg/L	0.02	0.1	02/29/08 18:15	pjb
Nitrite as N, dissolved	M353.2 - Automated Cadmium Reduction		U	*	mg/L	0.01	0.05	02/29/08 18:15	pjb
Residue, Filterable (TDS) @180C	160.1 / SM2540C	300			mg/L	10	20	03/04/08 10:51	cas
Sulfate	300.0 - Ion Chromatography	57.8			mg/L	0.5	3	03/10/08 19:19	aml
TDS (calculated)	Calculation	277			mg/L	10	50	03/13/08 12:40	calc
TDS (ratio - measured/calculated)	Calculation	1.08						03/13/08 12:40	calc

Arizona license number: AZ0102

Report Header Explanations

Batch	A distinct set of samples analyzed at a specific time
Found	Value of the QC Type of interest
Limit	Upper limit for RPD, in %.
Lower	Lower Recovery Limit, in % (except for LCSS, mg/Kg)
MDL	Method Detection Limit. Same as Minimum Reporting Limit. Allows for instrument and annual fluctuations.
PCN/SCN	A number assigned to reagents/standards to trace to the manufacturer's certificate of analysis
PQL	Practical Quantitation Limit, typically 5 times the MDL.
QC	True Value of the Control Sample or the amount added to the Spike
Rec	Amount of the true value or spike added recovered, in % (except for LCSS, mg/Kg)
RPD	Relative Percent Difference, calculation used for Duplicate QC Types
Upper	Upper Recovery Limit, in % (except for LCSS, mg/Kg)
Sample	Value of the Sample of interest

QC Sample Types

AS	Analytical Spike (Post Digestion)	*LCSWD*	Laboratory Control Sample - Water Duplicate
ASD	Analytical Spike (Post Digestion) Duplicate	*LFB*	Laboratory Fortified Blank
CCB	Continuing Calibration Blank	*LFM*	Laboratory Fortified Matrix
CCV	Continuing Calivation Verification standard	*LFMD*	Laboratory Fortified Matrix Duplicate
DUP	Sample Duplicate	*LRB*	Laboratory Reagent Blank
ICB	Initial Calibration Blank	*MS*	Matrix Spike
ICV	Initial Calibration Verification standard	*MSD*	Matrix Spike Duplicate
ICSAB	Inter-element Correction Standard - A plus B solutions	*PBS*	Prep Blank - Soil
LCSS	Laboratory Control Sample - Soil	*PBW*	Prep Blank - Water
LCSSD	Laboratory Control Sample - Soil Duplicate	*PQV*	Practical Quantitation Verification standard
LCSW	Laboratory Control Sample - Water	*SDL*	Serial Dilution

QC Sample Type Explanations

Blanks	Verifies that there is no or minimal contamination in the prep method or calibration procedure.
Control Samples	Verifies the accuracy of the method, including the prep procedure.
Duplicates	Verifies the precision of the instrument and/or method.
Spikes/Fortified Matrix	Determines sample matrix interferences, if any.
Standard	Verifies the validity of the calibration.

ACZ Qualifiers (Qual)

B	Analyte concentration detected at a value between MDL and PQL.
H	Analysis exceeded method hold time. pH is a field test with an immediate hold time.
U	Analyte was analyzed for but not detected at the indicated MDL

Method References

(1)	EPA 600/4-83-020. Methods for Chemical Analysis of Water and Wastes, March 1983.
(2)	EPA 600/R-93-100. Methods for the Determination of Inorganic Substances in Environmental Samples, August 1993.
(3)	EPA 600/R-94-111. Methods for the Determination of Metals in Environmental Samples - Supplement I, May 1994.
(5)	EPA SW-846. Test Methods for Evaluating Solid Waste, Third Edition with Update III, December 1996.
(6)	Standard Methods for the Examination of Water and Wastewater, 19th edition, 1995.

Comments

(1)	QC results calculated from raw data. Results may vary slightly if the rounded values are used in the calculations.
(2)	Soil, Sludge, and Plant matrices for Inorganic analyses are reported on a dry weight basis.
(3)	Animal matrices for Inorganic analyses are reported on an "as received" basis.

Hydro Geo Chem, Inc.
Project ID: 872002.2

ACZ Project ID: ***L67911***

Alkalinity as CaCO3 SM2320B - Titration

ACZ ID	Type	Analyzed	PCN/SCN	QC	Sample	Found	Units	Rec	Lower	Upper	RPD	Limit	Qual
WG241115													
WG241115PBW1	PBW	03/04/08 17:29				U	mg/L		-20	20			
WG241115LCSW2	LCSW	03/04/08 17:42	WC080131-1	820		866.9	mg/L	105.7	90	110			
WG241115PBW2	PBW	03/04/08 20:01				U	mg/L		-20	20			
WG241115LCSW5	LCSW	03/04/08 20:13	WC080131-1	820		866.3	mg/L	105.6	90	110			
L67931-01DUP	DUP	03/04/08 21:40			150	149.6	mg/L				0.3	20	
WG241115PBW3	PBW	03/04/08 23:02				U	mg/L		-20	20			
WG241115LCSW8	LCSW	03/04/08 23:14	WC080131-1	820		847.8	mg/L	103.4	90	110			
WG241115LCSW11	LCSW	03/05/08 1:55	WC080131-1	820		872.8	mg/L	106.4	90	110			

Calcium, dissolved M200.7 ICP

ACZ ID	Type	Analyzed	PCN/SCN	QC	Sample	Found	Units	Rec	Lower	Upper	RPD	Limit	Qual
WG241047													
WG241047ICV	ICV	03/03/08 19:30	II080115-3	100		99.06	mg/L	99.1	95	105			
WG241047ICB	ICB	03/03/08 19:34				U	mg/L		-0.6	0.6			
WG241047LFB	LFB	03/03/08 19:46	II080214-5	67.97008		71.16	mg/L	104.7	85	115			
L67904-01AS	AS	03/03/08 19:53	II080214-5	67.97008	135	201.37	mg/L	97.6	85	115			
L67904-01ASD	ASD	03/03/08 19:56	II080214-5	67.97008	135	204.34	mg/L	102	85	115	1.46	20	

Chloride M300.0 - Ion Chromatography

ACZ ID	Type	Analyzed	PCN/SCN	QC	Sample	Found	Units	Rec	Lower	Upper	RPD	Limit	Qual
WG241202													
WG241202ICV	ICV	03/06/08 14:56	WI080220-1	19.98		20.32	mg/L	101.7	90	110			
WG241202ICB	ICB	03/06/08 15:14				U	mg/L		-1.5	1.5			
WG241250													
WG241250ICV	ICV	03/07/08 13:17	WI080220-1	19.98		20.24	mg/L	101.3	90	110			
WG241250ICB	ICB	03/07/08 13:35				U	mg/L		-1.5	1.5			
WG241250LFB	LFB	03/07/08 13:53	WI080306-2	30		29.36	mg/L	97.9	90	110			
WG241250ICV1	ICV	03/10/08 15:05	WI080220-1	19.98		20.03	mg/L	100.3	90	110			
WG241250ICB1	ICB	03/10/08 15:23				U	mg/L		-1.5	1.5			
L67881-01AS	AS	03/10/08 17:12	WI080306-2	30	7.1	37.78	mg/L	102.3	90	110			
L67881-01DUP	DUP	03/10/08 17:30			7.1	7.04	mg/L				0.8	20	

Fluoride M300.0 - Ion Chromatography

ACZ ID	Type	Analyzed	PCN/SCN	QC	Sample	Found	Units	Rec	Lower	Upper	RPD	Limit	Qual
WG241250													
WG241250ICV	ICV	03/07/08 13:17	WI080220-1	4		4.07	mg/L	101.8	90	110			
WG241250ICB	ICB	03/07/08 13:35				U	mg/L		-0.3	0.3			
WG241250LFB	LFB	03/07/08 13:53	WI080306-2	1.5		1.56	mg/L	104	90	110			
L67881-01AS	AS	03/07/08 18:43	WI080306-2	1.5	.3	2.31	mg/L	134	90	110			M1
L67881-01DUP	DUP	03/07/08 19:01			.3	.79	mg/L				89.9	20	RA
WG241250ICV1	ICV	03/10/08 15:05	WI080220-1	4		3.91	mg/L	97.8	90	110			
WG241250ICB1	ICB	03/10/08 15:23				U	mg/L		-0.3	0.3			

Hydro Geo Chem, Inc.
Project ID: 872002.2

ACZ Project ID: ***L67911***

Magnesium, dissolved M200.7 ICP

ACZ ID	Type	Analyzed	PCN/SCN	QC	Sample	Found	Units	Rec	Lower	Upper	RPD	Limit	Qual
WG241047													
WG241047ICV	ICV	03/03/08 19:30	II080115-3	100		100.36	mg/L	100.4	95	105			
WG241047ICB	ICB	03/03/08 19:34				U	mg/L		-0.6	0.6			
WG241047LFB	LFB	03/03/08 19:46	II080214-5	54.96908		58.49	mg/L	106.4	85	115			
L67904-01AS	AS	03/03/08 19:53	II080214-5	54.96908	58	116.91	mg/L	107.2	85	115			
L67904-01ASD	ASD	03/03/08 19:56	II080214-5	54.96908	58	118.7	mg/L	110.4	85	115	1.52	20	

Nitrate/Nitrite as N, dissolved M353.2 - Automated Cadmium Reduction

ACZ ID	Type	Analyzed	PCN/SCN	QC	Sample	Found	Units	Rec	Lower	Upper	RPD	Limit	Qual
WG241004													
WG241004ICV	ICV	02/29/08 18:02	WI071212-1	2.416		2.262	mg/L	93.6	90	110			
WG241004ICB	ICB	02/29/08 18:04				U	mg/L		-0.06	0.06			
WG241004LFB	LFB	02/29/08 18:07	WI070911-4	2		1.903	mg/L	95.2	90	110			
L67684-01AS	AS	02/29/08 18:10	WI070911-4	4	1.72	5.535	mg/L	95.4	90	110			
L67904-01DUP	DUP	02/29/08 18:12			2.95	2.946	mg/L				0.1	20	

Nitrite as N, dissolved M353.2 - Automated Cadmium Reduction

ACZ ID	Type	Analyzed	PCN/SCN	QC	Sample	Found	Units	Rec	Lower	Upper	RPD	Limit	Qual
WG241004													
WG241004ICV	ICV	02/29/08 18:02	WI071212-1	.609		.593	mg/L	97.4	90	110			
WG241004ICB	ICB	02/29/08 18:04				U	mg/L		-0.03	0.03			
WG241004LFB	LFB	02/29/08 18:07	WI070911-4	1		.987	mg/L	98.7	90	110			
L67684-01AS	AS	02/29/08 18:10	WI070911-4	2	U	1.913	mg/L	95.7	90	110			
L67904-01DUP	DUP	02/29/08 18:12			.04	.043	mg/L				7.2	20	RA

Potassium, dissolved M200.7 ICP

ACZ ID	Type	Analyzed	PCN/SCN	QC	Sample	Found	Units	Rec	Lower	Upper	RPD	Limit	Qual
WG241047													
WG241047ICV	ICV	03/03/08 19:30	II080115-3	20		20.06	mg/L	100.3	95	105			
WG241047ICB	ICB	03/03/08 19:34				U	mg/L		-0.9	0.9			
WG241047LFB	LFB	03/03/08 19:46	II080214-5	99.76186		104.01	mg/L	104.3	85	115			
L67904-01AS	AS	03/03/08 19:53	II080214-5	99.76186	4.4	113.26	mg/L	109.1	85	115			
L67904-01ASD	ASD	03/03/08 19:56	II080214-5	99.76186	4.4	115.05	mg/L	110.9	85	115	1.57	20	

Residue, Filterable (TDS) @180C 160.1 / SM2540C

ACZ ID	Type	Analyzed	PCN/SCN	QC	Sample	Found	Units	Rec	Lower	Upper	RPD	Limit	Qual
WG241086													
WG241086PBW	PBW	03/04/08 10:45				U	mg/L		-20	20			
WG241086LCSW	LCSW	03/04/08 10:46	PCN28838	260		284	mg/L	109.2	80	120			
L67914-06DUP	DUP	03/04/08 11:00			170	172	mg/L				1.2	20	

Hydro Geo Chem, Inc.
Project ID: 872002.2

ACZ Project ID: ***L67911***

Sodium, dissolved M200.7 ICP

ACZ ID	Type	Analyzed	PCN/SCN	QC	Sample	Found	Units	Rec	Lower	Upper	RPD	Limit	Qual
WG241047													
WG241047ICV	ICV	03/03/08 19:30	II080115-3	100		99.53	mg/L	99.5	95	105			
WG241047ICV	ICV	03/03/08 19:30	II080115-3	100		98.8	mg/L	98.8	95	105			
WG241047ICB	ICB	03/03/08 19:34				U	mg/L		-6	6			
WG241047ICB	ICB	03/03/08 19:34				U	mg/L		-0.9	0.9			
WG241047LFB	LFB	03/03/08 19:46	II080214-5	98.21624		100	mg/L	101.8	85	115			
WG241047LFB	LFB	03/03/08 19:46	II080214-5	98.21624		102.09	mg/L	103.9	85	115			
L67904-01AS	AS	03/03/08 19:53	II080214-5	98.21624	663	750.4	mg/L	89	85	115			
L67904-01AS	AS	03/03/08 19:53	II080214-5	98.21624	663	500	mg/L	-166	85	115			M3
L67904-01ASD	ASD	03/03/08 19:56	II080214-5	98.21624	663	500	mg/L	-166	85	115	1.35	20	M3
L67904-01ASD	ASD	03/03/08 19:56	II080214-5	98.21624	663	760.6	mg/L	99.4	85	115	1.35	20	

Sulfate 300.0 - Ion Chromatography

ACZ ID	Type	Analyzed	PCN/SCN	QC	Sample	Found	Units	Rec	Lower	Upper	RPD	Limit	Qual
WG241202													
WG241202ICV	ICV	03/06/08 14:56	WI080220-1	50.1		50.51	mg/L	100.8	90	110			
WG241202ICB	ICB	03/06/08 15:14				U	mg/L		-1.5	1.5			
WG241250													
WG241250ICV	ICV	03/07/08 13:17	WI080220-1	50.1		51.6	mg/L	103	90	110			
WG241250ICB	ICB	03/07/08 13:35				U	mg/L		-1.5	1.5			
WG241250LFB	LFB	03/07/08 13:53	WI080306-2	30		30.95	mg/L	103.2	90	110			
WG241250ICV1	ICV	03/10/08 15:05	WI080220-1	50.1		50.62	mg/L	101	90	110			
WG241250ICB1	ICB	03/10/08 15:23				.77	mg/L		-1.5	1.5			
L67881-01AS	AS	03/10/08 17:12	WI080306-2	30	13.9	43.35	mg/L	98.2	90	110			
L67881-01DUP	DUP	03/10/08 17:30			13.9	13.79	mg/L				0.8	20	

ACZ Laboratories, Inc.
2773 Downhill Drive Steamboat Springs, CO 80487 (800) 334-5493

Inorganic Extended Qualifier Report

Hydro Geo Chem, Inc.

ACZ Project ID: ***L67911***

ACZ ID	WORKNUM	PARAMETER	METHOD	QUAL	DESCRIPTION
L67911-01	WG241047	Sodium, dissolved	M200.7 ICP	M3	The spike recovery value is unusable since the analyte concentration in the sample is disproportionate to the spike level. The recovery of the associated control sample (LCS or LFB) was acceptable.
	WG241250	Fluoride	M300.0 - Ion Chromatography	M1	Matrix spike recovery was high, the recovery of the associated control sample (LCS or LFB) was acceptable.
			M300.0 - Ion Chromatography	RA	Relative Percent Difference (RPD) was not used for data validation because the sample concentration is too low for accurate evaluation (< 10x MDL).
	WG241004	Nitrite as N, dissolved	M353.2 - Automated Cadmium Reduction	RA	Relative Percent Difference (RPD) was not used for data validation because the sample concentration is too low for accurate evaluation (< 10x MDL).

ACZ Laboratories, Inc.
2773 Downhill Drive Steamboat Springs, CO 80487 (800) 334-5493

Certification Qualifiers

Hydro Geo Chem, Inc.

ACZ Project ID: ***L67911***

No certification qualifiers associated with this analysis

ACZ Laboratories, Inc.
2773 Downhill Drive Steamboat Springs, CO 80487 (800) 334-5493

Sample Receipt

Hydro Geo Chem, Inc.
872002.2

ACZ Project ID: L67911
Date Received: 2/29/2008
Received By:
Date Printed: 2/29/2008

Receipt Verification

	YES	NO	NA
1) Does this project require special handling procedures such as CLP protocol?			X
2) Are the custody seals on the cooler intact?			X
3) Are the custody seals on the sample containers intact?			X
4) Is there a Chain of Custody or other directive shipping papers present?	X		
5) Is the Chain of Custody complete?	X		
6) Is the Chain of Custody in agreement with the samples received?	X		
7) Is there enough sample for all requested analyses?	X		
8) Are all samples within holding times for requested analyses?	X		
9) Were all sample containers received intact?	X		
10) Are the temperature blanks present?			X
11) Are the trip blanks (VOA and/or Cyanide) present?			X
12) Are samples requiring no headspace, headspace free?			X
13) Do the samples that require a Foreign Soils Permit have one?			X

Exceptions: If you answered no to any of the above questions, please describe

N/A

Contact (For any discrepancies, the client must be contacted)

N/A

Shipping Containers

Cooler Id	Temp (℃)	Rad (µR/hr)
NA5578	2.1	16

Client must contact ACZ Project Manager if analysis should not proceed for samples received outside of thermal preservation acceptance criteria.

Notes

ACZ Laboratories, Inc.
2773 Downhill Drive Steamboat Springs, CO 80487 (800) 334-5493

Sample Receipt

Hydro Geo Chem, Inc.
872002.2

ACZ Project ID: L67911
Date Received: 2/29/2008
Received By:

Sample Container Preservation

SAMPLE	CLIENT ID	R < 2	G < 2	BK < 2	Y< 2	YG< 2	B< 2	O < 2	T >12	N/A	RAD	ID
L67911-01	MW-3-COB		Y									

Sample Container Preservation Legend

Abbreviation	Description	Container Type	Preservative/Limits
R	Raw/Nitric	RED	pH must be < 2
B	Filtered/Sulfuric	BLUE	pH must be < 2
BK	Filtered/Nitric	BLACK	pH must be < 2
G	Filtered/Nitric	GREEN	pH must be < 2
O	Raw/Sulfuric	ORANGE	pH must be < 2
P	Raw/NaOH	PURPLE	pH must be > 12 *
T	Raw/NaOH Zinc Acetate	TAN	pH must be > 12
Y	Raw/Sulfuric	YELLOW	pH must be < 2
YG	Raw/Sulfuric	YELLOW GLASS	pH must be < 2
N/A	No preservative needed	Not applicable	
RAD	Gamma/Beta dose rate	Not applicable	must be < 250 µR/hr

* pH check performed by analyst prior to sample preparation

Sample IDs Reviewed By: _____

ACZ Laboratories, Inc. L67911

2773 Downhill Drive Steamboat Springs, CO 80487 (800) 334-5493

CHAIN of CUSTODY

Report to:

Name: Dan Simpson
Company: Hydro Geo Chem Inc.
E-mail: dans@hgcinc.com
Address: 51 W. Wetmore Rd. Tucson, AZ 85705
Telephone: 520) 293-1500 x133

Copy of Report to:

Name: Jim Norris
Company: HGC Inc.
E-mail: Jimn@hgcinc.com
Telephone: 520) 293-1500 x112

Invoice to:

Name: Jim Norris
Company: HGC Inc
E-mail: Jimn@hgcinc.com
Address: 51 W. Wetmore Rd Tucson AZ 85705
Telephone: 520) 293-1500 x112

If sample(s) received past holding time (HT), or if insufficient HT remains to complete analysis before expiration, shall ACZ proceed with requested short HT analyses? YES [X] NO [ ]

If "NO" then ACZ will contact client for further instruction. If neither "YES" nor "NO" is indicated, ACZ will proceed with the requested analyses, even if HT is expired, and data will be qualified.

PROJECT INFORMATION

Quote #: ~~872002.2~~ FMCQB-GW
Project/PO #: 872002.2
Reporting state for compliance testing: AZ
Sampler's Name: M. Arneson
Are any samples NRC licensable material? NO

ANALYSES REQUESTED *(attach list or use quote number)*

SAMPLE IDENTIFICATION	DATE:TIME	Matrix	# of Containers	Ca Na Mg K	TDS $SO_4^{=}$ NO_2-NO_3 Cl^- F^-	Al K						
MW-3-COB	2/28/08 : 11:10	GW	3	X	X	X						

Matrix: SW (Surface Water) · GW (Ground Water) · WW (Waste Water) · DW (Drinking Water) · SL (Sludge) · SO (Soil) · OL (Oil) · Other

REMARKS/ SAMPLE DISCLOSURES

PAGE of

Please refer to ACZ's terms & conditions located on the reverse side of this COC.

RELINQUISHED BY:	DATE:TIME	RECEIVED BY:	DATE:TIME
	2/28/08: 1530		2-29-08 10:53

ACZ Laboratories, Inc.
2773 Downhill Drive Steamboat Springs, CO 80487 (800) 334-5493

Analytical Report

March 13, 2008

Report to:
Dan Simpson
Hydro Geo Chem, Inc.
51 West Wetmore Road Suite 101
Tuscon, AZ 85705

Bill to:
Accounts Payable
Hydro Geo Chem, Inc.
P. O. Box 97220
Phoenix, AZ 85060

cc: Jim Norris

Project ID: 872001.1
ACZ Project ID: L67882

Dan Simpson:

Enclosed are the analytical results for sample(s) submitted to ACZ Laboratories, Inc. (ACZ) on February 28, 2008. This project has been assigned to ACZ's project number, L67882. Please reference this number in all future inquiries.

All analyses were performed according to ACZ's Quality Assurance Plan, version 12.0. The enclosed results relate only to the samples received under L67882. Each section of this report has been reviewed and approved by the appropriate Laboratory Supervisor, or a qualified substitute.

Except as noted, the test results for the methods and parameters listed on ACZ's current NELAC certificate letter (#ACZ) meet all requirements of NELAC.

This report shall be used or copied only in its entirety. ACZ is not responsible for the consequences arising from the use of a partial report.

All samples and sub-samples associated with this project will be disposed of after April 13, 2008. If the samples are determined to be hazardous, additional charges apply for disposal (typically less than $10/sample). If you would like the samples to be held longer than ACZ's stated policy or to be returned, please contact your Project Manager or Customer Service Representative for further details and associated costs. ACZ retains analytical reports for five years.

If you have any questions or other needs, please contact your Project Manager.

Sue Webber has reviewed and approved this report.

ACZ Laboratories, Inc.
2773 Downhill Drive Steamboat Springs, CO 80487 (800) 334-5493

Inorganic Analytical Results

Hydro Geo Chem, Inc.
Project ID: 872001.1
Sample ID: FULTZ

ACZ Sample ID: ***L67882-01***
Date Sampled: *02/27/08 15:45*
Date Received: *02/28/08*
Sample Matrix: *Ground Water*

Wet Chemistry

Parameter	EPA Method	Result	Qual	XQ	Units	MDL	PQL	Date	Analyst
Sulfate	300.0 - Ion Chromatography	152			mg/L	5	30	03/10/08 17:48	aml

Arizona license number: AZ0102

ACZ Laboratories, Inc.
2773 Downhill Drive Steamboat Springs, CO 80487 (800) 334-5493

Inorganic Analytical Results

Hydro Geo Chem, Inc.
Project ID: 872001.1
Sample ID: BANKS 986

ACZ Sample ID: ***L67882-02***
Date Sampled: *02/27/08 14:30*
Date Received: *02/28/08*
Sample Matrix: *Ground Water*

Wet Chemistry

Parameter	EPA Method	Result	Qual	XQ	Units	MDL	PQL	Date	Analyst
Sulfate	300.0 - Ion Chromatography	44			mg/L	3	10	03/10/08 18:06	aml

Arizona license number: AZ0102

ACZ Laboratories, Inc.
2773 Downhill Drive Steamboat Springs, CO 80487 (800) 334-5493

Inorganic Analytical Results

Hydro Geo Chem, Inc.
Project ID: 872001.1
Sample ID: HOBAN

ACZ Sample ID: ***L67882-03***
Date Sampled: *02/27/08 12:15*
Date Received: *02/28/08*
Sample Matrix: *Ground Water*

Wet Chemistry

Parameter	EPA Method	Result	Qual	XQ	Units	MDL	PQL	Date	Analyst
Sulfate	300.0 - Ion Chromatography	510			mg/L	10	50	03/10/08 18:24	aml

Arizona license number: AZ0102

Report Header Explanations

Batch	A distinct set of samples analyzed at a specific time
Found	Value of the QC Type of interest
Limit	Upper limit for RPD, in %.
Lower	Lower Recovery Limit, in % (except for LCSS, mg/Kg)
MDL	Method Detection Limit. Same as Minimum Reporting Limit. Allows for instrument and annual fluctuations.
PCN/SCN	A number assigned to reagents/standards to trace to the manufacturer's certificate of analysis
PQL	Practical Quantitation Limit, typically 5 times the MDL.
QC	True Value of the Control Sample or the amount added to the Spike
Rec	Amount of the true value or spike added recovered, in % (except for LCSS, mg/Kg)
RPD	Relative Percent Difference, calculation used for Duplicate QC Types
Upper	Upper Recovery Limit, in % (except for LCSS, mg/Kg)
Sample	Value of the Sample of interest

QC Sample Types

AS	Analytical Spike (Post Digestion)	*LCSWD*	Laboratory Control Sample - Water Duplicate
ASD	Analytical Spike (Post Digestion) Duplicate	*LFB*	Laboratory Fortified Blank
CCB	Continuing Calibration Blank	*LFM*	Laboratory Fortified Matrix
CCV	Continuing Calivation Verification standard	*LFMD*	Laboratory Fortified Matrix Duplicate
DUP	Sample Duplicate	*LRB*	Laboratory Reagent Blank
ICB	Initial Calibration Blank	*MS*	Matrix Spike
ICV	Initial Calibration Verification standard	*MSD*	Matrix Spike Duplicate
ICSAB	Inter-element Correction Standard - A plus B solutions	*PBS*	Prep Blank - Soil
LCSS	Laboratory Control Sample - Soil	*PBW*	Prep Blank - Water
LCSSD	Laboratory Control Sample - Soil Duplicate	*PQV*	Practical Quantitation Verification standard
LCSW	Laboratory Control Sample - Water	*SDL*	Serial Dilution

QC Sample Type Explanations

Blanks	Verifies that there is no or minimal contamination in the prep method or calibration procedure.
Control Samples	Verifies the accuracy of the method, including the prep procedure.
Duplicates	Verifies the precision of the instrument and/or method.
Spikes/Fortified Matrix	Determines sample matrix interferences, if any.
Standard	Verifies the validity of the calibration.

ACZ Qualifiers (Qual)

B	Analyte concentration detected at a value between MDL and PQL.
H	Analysis exceeded method hold time. pH is a field test with an immediate hold time.
U	Analyte was analyzed for but not detected at the indicated MDL

Method References

(1)	EPA 600/4-83-020. Methods for Chemical Analysis of Water and Wastes, March 1983.
(2)	EPA 600/R-93-100. Methods for the Determination of Inorganic Substances in Environmental Samples, August 1993.
(3)	EPA 600/R-94-111. Methods for the Determination of Metals in Environmental Samples - Supplement I, May 1994.
(5)	EPA SW-846. Test Methods for Evaluating Solid Waste, Third Edition with Update III, December 1996.
(6)	Standard Methods for the Examination of Water and Wastewater, 19th edition, 1995.

Comments

(1)	QC results calculated from raw data. Results may vary slightly if the rounded values are used in the calculations.
(2)	Soil, Sludge, and Plant matrices for Inorganic analyses are reported on a dry weight basis.
(3)	Animal matrices for Inorganic analyses are reported on an "as received" basis.

Hydro Geo Chem, Inc.
Project ID: 872001.1

ACZ Project ID: ***L67882***

Sulfate 300.0 - Ion Chromatography

ACZ ID	Type	Analyzed	PCN/SCN	QC	Sample	Found	Units	Rec	Lower	Upper	RPD	Limit	Qual
WG241202													
WG241202ICV	ICV	03/06/08 14:56	WI080220-1	50.1		50.51	mg/L	100.8	90	110			
WG241202ICB	ICB	03/06/08 15:14				U	mg/L		-1.5	1.5			
WG241250													
WG241250ICV	ICV	03/07/08 13:17	WI080220-1	50.1		51.6	mg/L	103	90	110			
WG241250ICB	ICB	03/07/08 13:35				U	mg/L		-1.5	1.5			
WG241250LFB	LFB	03/07/08 13:53	WI080306-2	30		30.95	mg/L	103.2	90	110			
WG241250ICV1	ICV	03/10/08 15:05	WI080220-1	50.1		50.62	mg/L	101	90	110			
WG241250ICB1	ICB	03/10/08 15:23				.77	mg/L		-1.5	1.5			
L67881-01AS	AS	03/10/08 17:12	WI080306-2	30	13.9	43.35	mg/L	98.2	90	110			
L67881-01DUP	DUP	03/10/08 17:30			13.9	13.79	mg/L				0.8	20	

ACZ Laboratories, Inc.
2773 Downhill Drive Steamboat Springs, CO 80487 (800) 334-5493

Inorganic Extended Qualifier Report

Hydro Geo Chem, Inc.

ACZ Project ID: ***L67882***

ACZ ID	WORKNUM	PARAMETER	METHOD	QUAL	DESCRIPTION

No extended qualifiers associated with this analysis

ACZ Laboratories, Inc.
2773 Downhill Drive Steamboat Springs, CO 80487 (800) 334-5493

Certification Qualifiers

Hydro Geo Chem, Inc.

ACZ Project ID: ***L67882***

No certification qualifiers associated with this analysis

ACZ Laboratories, Inc.
2773 Downhill Drive Steamboat Springs, CO 80487 (800) 334-5493

Sample Receipt

Hydro Geo Chem, Inc.
872001.1

ACZ Project ID: L67882
Date Received: 2/28/2008
Received By:
Date Printed: 2/28/2008

Receipt Verification

	YES	NO	NA
1) Does this project require special handling procedures such as CLP protocol?			X
2) Are the custody seals on the cooler intact?			X
3) Are the custody seals on the sample containers intact?			X
4) Is there a Chain of Custody or other directive shipping papers present?	X		
5) Is the Chain of Custody complete?	X		
6) Is the Chain of Custody in agreement with the samples received?	X		
7) Is there enough sample for all requested analyses?	X		
8) Are all samples within holding times for requested analyses?	X		
9) Were all sample containers received intact?	X		
10) Are the temperature blanks present?			X
11) Are the trip blanks (VOA and/or Cyanide) present?			X
12) Are samples requiring no headspace, headspace free?			X
13) Do the samples that require a Foreign Soils Permit have one?			X

Exceptions: If you answered no to any of the above questions, please describe

N/A

Contact (For any discrepancies, the client must be contacted)

N/A

Shipping Containers

Cooler Id	Temp (℃)	Rad (µR/hr)
2100	2.3	16

Client must contact ACZ Project Manager if analysis should not proceed for samples received outside of thermal preservation acceptance criteria.

Notes

ACZ Laboratories, Inc.
2773 Downhill Drive Steamboat Springs, CO 80487 (800) 334-5493

Sample Receipt

Hydro Geo Chem, Inc.
872001.1

ACZ Project ID: L67882
Date Received: 2/28/2008
Received By:

Sample Container Preservation

SAMPLE	CLIENT ID	R < 2	G < 2	BK < 2	Y< 2	YG< 2	B< 2	O < 2	T >12	N/A	RAD	ID
L67882-01	FULTZ									X		
L67882-02	BANKS									X		
L67882-03	HOBAN									X		

Sample Container Preservation Legend

Abbreviation	Description	Container Type	Preservative/Limits
R	Raw/Nitric	RED	pH must be < 2
B	Filtered/Sulfuric	BLUE	pH must be < 2
BK	Filtered/Nitric	BLACK	pH must be < 2
G	Filtered/Nitric	GREEN	pH must be < 2
O	Raw/Sulfuric	ORANGE	pH must be < 2
P	Raw/NaOH	PURPLE	pH must be > 12 *
T	Raw/NaOH Zinc Acetate	TAN	pH must be > 12
Y	Raw/Sulfuric	YELLOW	pH must be < 2
YG	Raw/Sulfuric	YELLOW GLASS	pH must be < 2
N/A	No preservative needed	Not applicable	
RAD	Gamma/Beta dose rate	Not applicable	must be < 250 µR/hr

* pH check performed by analyst prior to sample preparation

Sample IDs Reviewed By: _____

ACZ Laboratories, Inc. L67882

2773 Downhill Drive Steamboat Springs, CO 80487 (800) 334-5493

CHAIN of CUSTODY

Report to:

Name: Dan Simpson	Address: 51 W. Wetmore Rd
Company: Hydro Geo Chem (HGC)	Tucson AZ 85705
E-mail: dans@hgcinc.com	Telephone: (520) 293-1500 x 133

Copy of Report to:

Name: Jim Norris	E-mail: jimn@hgcinc.com
Company: HGC	Telephone: (520) 293-1500 x 112

Invoice to:

Name: Jim Norris	Address: above
Company: HGC	
E-mail: jimn@hgcinc.com	Telephone: above

If sample(s) received past holding time (HT), or if insufficient HT remains to complete analysis before expiration, shall ACZ proceed with requested short HT analyses? YES [X] NO [ ]

If "NO" then ACZ will contact client for further instruction. If neither "YES" nor "NO" is indicated, ACZ will proceed with the requested analyses, even if HT is expired, and data will be qualified.

PROJECT INFORMATION

Quote #: FMCQB-GW

Project/PO #: 872001.1

Reporting state for compliance testing: AZ

Sampler's Name: KWilson/M Ameson

Are any samples NRC licensable material? NO

ANALYSES REQUESTED *(attach list or use quote number)*

SAMPLE IDENTIFICATION	DATE:TIME	Matrix	# of Containers	SO_4^-							
FULTZ	2/27/08 15:45	GW	1	✓							
BANKS	2/27/08 14:30	GW	1	✓							
HOBAN	2/27/08 12:15	GW	1	✓							

Matrix: SW (Surface Water) · GW (Ground Water) · WW (Waste Water) · DW (Drinking Water) · SL (Sludge) · SO (Soil) · OL (Oil) · Other

REMARKS/ SAMPLE DISCLOSURES

PAGE of

Please refer to ACZ's terms & conditions located on the reverse side of this COC.

RELINQUISHED BY:	DATE:TIME	RECEIVED BY:	DATE:TIME
Kim Wilson	16:35	[signature]	2.28.08 11:01
	2/27/08		

FRMAD050.03.05.02 White - Return with sample. Yellow - Retain for your records.

ACZ Laboratories, Inc.
2773 Downhill Drive Steamboat Springs, CO 80487 (800) 334-5493

Analytical Report

March 13, 2008

Report to:
Dan Simpson
Hydro Geo Chem, Inc.
51 West Wetmore Road Suite 101
Tuscon, AZ 85705

Bill to:
Accounts Payable
Hydro Geo Chem, Inc.
P. O. Box 97220
Phoenix, AZ 85060

cc: Jim Norris

Project ID: 872002.0
ACZ Project ID: L67881

Dan Simpson:

Enclosed are the analytical results for sample(s) submitted to ACZ Laboratories, Inc. (ACZ) on February 28, 2008. This project has been assigned to ACZ's project number, L67881. Please reference this number in all future inquiries.

All analyses were performed according to ACZ's Quality Assurance Plan, version 12.0. The enclosed results relate only to the samples received under L67881. Each section of this report has been reviewed and approved by the appropriate Laboratory Supervisor, or a qualified substitute.

Except as noted, the test results for the methods and parameters listed on ACZ's current NELAC certificate letter (#ACZ) meet all requirements of NELAC.

This report shall be used or copied only in its entirety. ACZ is not responsible for the consequences arising from the use of a partial report.

All samples and sub-samples associated with this project will be disposed of after April 13, 2008. If the samples are determined to be hazardous, additional charges apply for disposal (typically less than $10/sample). If you would like the samples to be held longer than ACZ's stated policy or to be returned, please contact your Project Manager or Customer Service Representative for further details and associated costs. ACZ retains analytical reports for five years.

If you have any questions or other needs, please contact your Project Manager.

Sue Webber has reviewed and approved this report.

ACZ Laboratories, Inc.
2773 Downhill Drive Steamboat Springs, CO 80487 (800) 334-5493

Inorganic Analytical Results

Hydro Geo Chem, Inc.
Project ID: 872002.0
Sample ID: TM-6

ACZ Sample ID: ***L67881-01***
Date Sampled: *02/27/08 08:45*
Date Received: *02/28/08*
Sample Matrix: *Ground Water*

Metals Analysis

Parameter	EPA Method	Result	Qual	XQ	Units	MDL	PQL	Date	Analyst
Calcium, dissolved	M200.7 ICP	42.2			mg/L	0.2	1	03/03/08 14:09	aeh/erf
Magnesium, dissolved	M200.7 ICP	19.0			mg/L	0.2	1	02/29/08 18:34	aeh/erf
Potassium, dissolved	M200.7 ICP	1.7	B		mg/L	0.3	2	02/29/08 18:34	aeh/erf
Sodium, dissolved	M200.7 ICP	54.3			mg/L	0.3	2	02/29/08 18:34	aeh/erf

Wet Chemistry

Parameter	EPA Method	Result	Qual	XQ	Units	MDL	PQL	Date	Analyst
Alkalinity as CaCO3	SM2320B - Titration								
Bicarbonate as CaCO3		218			mg/L	2	20	03/04/08 0:00	jlfr
Carbonate as CaCO3			U		mg/L	2	20	03/04/08 0:00	jlfr
Hydroxide as CaCO3			U		mg/L	2	20	03/04/08 0:00	jlfr
Total Alkalinity		218			mg/L	2	20	03/04/08 0:00	jlfr
Cation-Anion Balance	Calculation								
Cation-Anion Balance		10.9			%			03/13/08 12:36	calc
Sum of Anions		4.9			meq/L	0.1	0.5	03/13/08 12:36	calc
Sum of Cations		6.1			meq/L	0.1	0.5	03/13/08 12:36	calc
Chloride	M300.0 - Ion Chromatography	7.1			mg/L	0.5	3	03/10/08 16:54	aml
Fluoride	M300.0 - Ion Chromatography	0.3	B	*	mg/L	0.1	0.5	03/07/08 18:25	aml
Nitrate as N, dissolved	Calculation: NO3NO2 minus NO2	0.96			mg/L	0.02	0.1	03/13/08 12:36	calc
Nitrate/Nitrite as N, dissolved	M353.2 - Automated Cadmium Reduction	0.96			mg/L	0.02	0.1	02/28/08 18:22	pjb
Nitrite as N, dissolved	M353.2 - Automated Cadmium Reduction		U	*	mg/L	0.01	0.05	02/28/08 18:22	pjb
Residue, Filterable (TDS) @180C	160.1 / SM2540C	310			mg/L	10	20	02/29/08 11:23	cas
Sulfate	300.0 - Ion Chromatography	13.9			mg/L	0.5	3	03/10/08 16:54	aml
TDS (calculated)	Calculation	274			mg/L	10	50	03/13/08 12:36	calc
TDS (ratio - measured/calculated)	Calculation	1.13						03/13/08 12:36	calc

Arizona license number: AZ0102

ACZ Laboratories, Inc.
2773 Downhill Drive Steamboat Springs, CO 80487 (800) 334-5493

Inorganic Analytical Results

Hydro Geo Chem, Inc.
Project ID: 872002.0
Sample ID: TM-15

ACZ Sample ID: ***L67881-02***
Date Sampled: *02/27/08 10:07*
Date Received: *02/28/08*
Sample Matrix: *Ground Water*

Metals Analysis

Parameter	EPA Method	Result	Qual	XQ	Units	MDL	PQL	Date	Analyst
Calcium, dissolved	M200.7 ICP	32.9			mg/L	0.2	1	03/03/08 14:12	aeh/erf
Magnesium, dissolved	M200.7 ICP	18.0			mg/L	0.2	1	02/29/08 18:38	aeh/erf
Potassium, dissolved	M200.7 ICP	2.0			mg/L	0.3	2	02/29/08 18:38	aeh/erf
Sodium, dissolved	M200.7 ICP	32.4			mg/L	0.3	2	02/29/08 18:38	aeh/erf

Wet Chemistry

Parameter	EPA Method	Result	Qual	XQ	Units	MDL	PQL	Date	Analyst
Alkalinity as CaCO3	SM2320B - Titration								
Bicarbonate as CaCO3		181			mg/L	2	20	03/04/08 0:00	jlfr
Carbonate as CaCO3		2	B		mg/L	2	20	03/04/08 0:00	jlfr
Hydroxide as CaCO3			U		mg/L	2	20	03/04/08 0:00	jlfr
Total Alkalinity		183			mg/L	2	20	03/04/08 0:00	jlfr
Cation-Anion Balance	Calculation								
Cation-Anion Balance		4.5			%			03/13/08 12:36	calc
Sum of Anions		4.2			meq/L	0.1	0.5	03/13/08 12:36	calc
Sum of Cations		4.6			meq/L	0.1	0.5	03/13/08 12:36	calc
Chloride	M300.0 - Ion Chromatography	7.1			mg/L	0.5	3	03/07/08 19:19	aml
Fluoride	M300.0 - Ion Chromatography	0.4	B		mg/L	0.1	0.5	03/07/08 19:19	aml
Nitrate as N, dissolved	Calculation: NO3NO2 minus NO2	1.56			mg/L	0.02	0.1	03/13/08 12:36	calc
Nitrate/Nitrite as N, dissolved	M353.2 - Automated Cadmium Reduction	1.56			mg/L	0.02	0.1	02/28/08 18:25	pjb
Nitrite as N, dissolved	M353.2 - Automated Cadmium Reduction		U	*	mg/L	0.01	0.05	02/28/08 18:25	pjb
Residue, Filterable (TDS) @180C	160.1 / SM2540C	220			mg/L	10	20	02/29/08 11:24	cas
Sulfate	300.0 - Ion Chromatography	14.0			mg/L	0.5	3	03/07/08 19:19	aml
TDS (calculated)	Calculation	224			mg/L	10	50	03/13/08 12:36	calc
TDS (ratio - measured/calculated)	Calculation	0.98						03/13/08 12:36	calc

Arizona license number: AZ0102

Report Header Explanations

Batch	A distinct set of samples analyzed at a specific time
Found	Value of the QC Type of interest
Limit	Upper limit for RPD, in %.
Lower	Lower Recovery Limit, in % (except for LCSS, mg/Kg)
MDL	Method Detection Limit. Same as Minimum Reporting Limit. Allows for instrument and annual fluctuations.
PCN/SCN	A number assigned to reagents/standards to trace to the manufacturer's certificate of analysis
PQL	Practical Quantitation Limit, typically 5 times the MDL.
QC	True Value of the Control Sample or the amount added to the Spike
Rec	Amount of the true value or spike added recovered, in % (except for LCSS, mg/Kg)
RPD	Relative Percent Difference, calculation used for Duplicate QC Types
Upper	Upper Recovery Limit, in % (except for LCSS, mg/Kg)
Sample	Value of the Sample of interest

QC Sample Types

AS	Analytical Spike (Post Digestion)	*LCSWD*	Laboratory Control Sample - Water Duplicate
ASD	Analytical Spike (Post Digestion) Duplicate	*LFB*	Laboratory Fortified Blank
CCB	Continuing Calibration Blank	*LFM*	Laboratory Fortified Matrix
CCV	Continuing Calivation Verification standard	*LFMD*	Laboratory Fortified Matrix Duplicate
DUP	Sample Duplicate	*LRB*	Laboratory Reagent Blank
ICB	Initial Calibration Blank	*MS*	Matrix Spike
ICV	Initial Calibration Verification standard	*MSD*	Matrix Spike Duplicate
ICSAB	Inter-element Correction Standard - A plus B solutions	*PBS*	Prep Blank - Soil
LCSS	Laboratory Control Sample - Soil	*PBW*	Prep Blank - Water
LCSSD	Laboratory Control Sample - Soil Duplicate	*PQV*	Practical Quantitation Verification standard
LCSW	Laboratory Control Sample - Water	*SDL*	Serial Dilution

QC Sample Type Explanations

Blanks	Verifies that there is no or minimal contamination in the prep method or calibration procedure.
Control Samples	Verifies the accuracy of the method, including the prep procedure.
Duplicates	Verifies the precision of the instrument and/or method.
Spikes/Fortified Matrix	Determines sample matrix interferences, if any.
Standard	Verifies the validity of the calibration.

ACZ Qualifiers (Qual)

B	Analyte concentration detected at a value between MDL and PQL.
H	Analysis exceeded method hold time. pH is a field test with an immediate hold time.
U	Analyte was analyzed for but not detected at the indicated MDL

Method References

(1)	EPA 600/4-83-020. Methods for Chemical Analysis of Water and Wastes, March 1983.
(2)	EPA 600/R-93-100. Methods for the Determination of Inorganic Substances in Environmental Samples, August 1993.
(3)	EPA 600/R-94-111. Methods for the Determination of Metals in Environmental Samples - Supplement I, May 1994.
(5)	EPA SW-846. Test Methods for Evaluating Solid Waste, Third Edition with Update III, December 1996.
(6)	Standard Methods for the Examination of Water and Wastewater, 19th edition, 1995.

Comments

(1)	QC results calculated from raw data. Results may vary slightly if the rounded values are used in the calculations.
(2)	Soil, Sludge, and Plant matrices for Inorganic analyses are reported on a dry weight basis.
(3)	Animal matrices for Inorganic analyses are reported on an "as received" basis.

Hydro Geo Chem, Inc.
Project ID: 872002.0

ACZ Project ID: ***L67881***

Alkalinity as CaCO3 SM2320B - Titration

ACZ ID	Type	Analyzed	PCN/SCN	QC	Sample	Found	Units	Rec	Lower	Upper	RPD	Limit	Qual
WG241115													
WG241115PBW1	PBW	03/04/08 17:29				U	mg/L		-20	20			
WG241115LCSW2	LCSW	03/04/08 17:42	WC080131-1	820		866.9	mg/L	105.7	90	110			
L67884-06DUP	DUP	03/04/08 18:38			58	57.7	mg/L				0.5	20	
WG241115PBW2	PBW	03/04/08 20:01				U	mg/L		-20	20			
WG241115LCSW5	LCSW	03/04/08 20:13	WC080131-1	820		866.3	mg/L	105.6	90	110			
WG241115PBW3	PBW	03/04/08 23:02				U	mg/L		-20	20			
WG241115LCSW8	LCSW	03/04/08 23:14	WC080131-1	820		847.8	mg/L	103.4	90	110			
WG241115LCSW11	LCSW	03/05/08 1:55	WC080131-1	820		872.8	mg/L	106.4	90	110			

Calcium, dissolved M200.7 ICP

ACZ ID	Type	Analyzed	PCN/SCN	QC	Sample	Found	Units	Rec	Lower	Upper	RPD	Limit	Qual
WG241029													
WG241029ICV	ICV	03/03/08 12:54	II080115-3	100		99.25	mg/L	99.3	95	105			
WG241029ICB	ICB	03/03/08 12:57				U	mg/L		-0.6	0.6			
WG241029LFB	LFB	03/03/08 13:10	II080214-5	67.97008		71.99	mg/L	105.9	85	115			
L67879-01AS	AS	03/03/08 14:00	II080214-5	67.97008	39.7	110.37	mg/L	104	85	115			
L67879-01ASD	ASD	03/03/08 14:03	II080214-5	67.97008	39.7	110.88	mg/L	104.7	85	115	0.46	20	

Chloride M300.0 - Ion Chromatography

ACZ ID	Type	Analyzed	PCN/SCN	QC	Sample	Found	Units	Rec	Lower	Upper	RPD	Limit	Qual
WG241202													
WG241202ICV	ICV	03/06/08 14:56	WI080220-1	19.98		20.32	mg/L	101.7	90	110			
WG241202ICB	ICB	03/06/08 15:14				U	mg/L		-1.5	1.5			
WG241250													
WG241250ICV	ICV	03/07/08 13:17	WI080220-1	19.98		20.24	mg/L	101.3	90	110			
WG241250ICB	ICB	03/07/08 13:35				U	mg/L		-1.5	1.5			
WG241250LFB	LFB	03/07/08 13:53	WI080306-2	30		29.36	mg/L	97.9	90	110			
WG241250ICV1	ICV	03/10/08 15:05	WI080220-1	19.98		20.03	mg/L	100.3	90	110			
WG241250ICB1	ICB	03/10/08 15:23				U	mg/L		-1.5	1.5			
L67881-01AS	AS	03/10/08 17:12	WI080306-2	30	7.1	37.78	mg/L	102.3	90	110			
L67881-01DUP	DUP	03/10/08 17:30			7.1	7.04	mg/L				0.8	20	

Fluoride M300.0 - Ion Chromatography

ACZ ID	Type	Analyzed	PCN/SCN	QC	Sample	Found	Units	Rec	Lower	Upper	RPD	Limit	Qual
WG241250													
WG241250ICV	ICV	03/07/08 13:17	WI080220-1	4		4.07	mg/L	101.8	90	110			
WG241250ICB	ICB	03/07/08 13:35				U	mg/L		-0.3	0.3			
WG241250LFB	LFB	03/07/08 13:53	WI080306-2	1.5		1.56	mg/L	104	90	110			
L67881-01AS	AS	03/07/08 18:43	WI080306-2	1.5	.3	2.31	mg/L	134	90	110			M1
L67881-01DUP	DUP	03/07/08 19:01			.3	.79	mg/L				89.9	20	RA
WG241250ICV1	ICV	03/10/08 15:05	WI080220-1	4		3.91	mg/L	97.8	90	110			
WG241250ICB1	ICB	03/10/08 15:23				U	mg/L		-0.3	0.3			

Hydro Geo Chem, Inc.
Project ID: 872002.0

ACZ Project ID: ***L67881***

Magnesium, dissolved M200.7 ICP

ACZ ID	Type	Analyzed	PCN/SCN	QC	Sample	Found	Units	Rec	Lower	Upper	RPD	Limit	Qual
WG240989													
WG240989ICV	ICV	02/29/08 16:40	II080115-3	100		98.03	mg/L	98	95	105			
WG240989ICB	ICB	02/29/08 16:44				U	mg/L		-0.6	0.6			
WG240989LFB	LFB	02/29/08 16:59	II080214-5	54.96908		56.8	mg/L	103.3	85	115			
L67878-02AS	AS	02/29/08 18:00	II080214-5	54.96908	13.3	69.81	mg/L	102.8	85	115			
L67878-02ASD	ASD	02/29/08 18:04	II080214-5	54.96908	13.3	69.12	mg/L	101.5	85	115	0.99	20	

Nitrate/Nitrite as N, dissolved M353.2 - Automated Cadmium Reduction

ACZ ID	Type	Analyzed	PCN/SCN	QC	Sample	Found	Units	Rec	Lower	Upper	RPD	Limit	Qual
WG240966													
WG240966ICV	ICV	02/28/08 17:57	WI071212-1	2.416		2.406	mg/L	99.6	90	110			
WG240966ICB	ICB	02/28/08 17:58				U	mg/L		-0.06	0.06			
WG240966LFB	LFB	02/28/08 17:59	WI070911-4	2		2.005	mg/L	100.3	90	110			
L67881-01DUP	DUP	02/28/08 18:23			.96	1.003	mg/L				4.4	20	
L67874-08AS	AS	02/28/08 18:41	WI070911-4	40	25.9	68.2	mg/L	105.8	90	110			

Nitrite as N, dissolved M353.2 - Automated Cadmium Reduction

ACZ ID	Type	Analyzed	PCN/SCN	QC	Sample	Found	Units	Rec	Lower	Upper	RPD	Limit	Qual
WG240966													
WG240966ICV	ICV	02/28/08 17:57	WI071212-1	.609		.614	mg/L	100.8	90	110			
WG240966ICB	ICB	02/28/08 17:58				U	mg/L		-0.03	0.03			
WG240966LFB	LFB	02/28/08 17:59	WI070911-4	1		1.018	mg/L	101.8	90	110			
L67874-08AS	AS	02/28/08 18:21	WI070911-4	1	.07	1.088	mg/L	101.8	90	110			
L67881-01DUP	DUP	02/28/08 18:23			U	U	mg/L				0	20	RA

Potassium, dissolved M200.7 ICP

ACZ ID	Type	Analyzed	PCN/SCN	QC	Sample	Found	Units	Rec	Lower	Upper	RPD	Limit	Qual
WG240989													
WG240989ICV	ICV	02/29/08 16:40	II080115-3	20		20.2	mg/L	101	95	105			
WG240989ICB	ICB	02/29/08 16:44				U	mg/L		-0.9	0.9			
WG240989LFB	LFB	02/29/08 16:59	II080214-5	99.76186		105.41	mg/L	105.7	85	115			
L67878-02AS	AS	02/29/08 18:00	II080214-5	99.76186	4.7	111.17	mg/L	106.7	85	115			
L67878-02ASD	ASD	02/29/08 18:04	II080214-5	99.76186	4.7	110.59	mg/L	106.1	85	115	0.52	20	

Residue, Filterable (TDS) @180C 160.1 / SM2540C

ACZ ID	Type	Analyzed	PCN/SCN	QC	Sample	Found	Units	Rec	Lower	Upper	RPD	Limit	Qual
WG240990													
WG240990PBW	PBW	02/29/08 11:00				U	mg/L		-20	20			
WG240990LCSW	LCSW	02/29/08 11:01	PCN28838	260		294	mg/L	113.1	80	120			
L67883-03DUP	DUP	02/29/08 11:29			130	138	mg/L				6	20	

Hydro Geo Chem, Inc.
Project ID: 872002.0

ACZ Project ID: ***L67881***

Sodium, dissolved M200.7 ICP

ACZ ID	Type	Analyzed	PCN/SCN	QC	Sample	Found	Units	Rec	Lower	Upper	RPD	Limit	Qual
WG240989													
WG240989ICV	ICV	02/29/08 16:40	II080115-3	100		99.1	mg/L	99.1	95	105			
WG240989ICV	ICV	02/29/08 16:40	II080115-3	100		100.39	mg/L	100.4	95	105			
WG240989ICB	ICB	02/29/08 16:44				U	mg/L		-6	6			
WG240989ICB	ICB	02/29/08 16:44				U	mg/L		-0.9	0.9			
WG240989LFB	LFB	02/29/08 16:59	II080214-5	98.21624		102.9	mg/L	104.8	85	115			
WG240989LFB	LFB	02/29/08 16:59	II080214-5	98.21624		103.03	mg/L	104.9	85	115			
L67878-02AS	AS	02/29/08 18:00	II080214-5	98.21624	8.9	111.04	mg/L	104	85	115			
L67878-02ASD	ASD	02/29/08 18:04	II080214-5	98.21624	8.9	110.72	mg/L	103.7	85	115	0.29	20	

Sulfate 300.0 - Ion Chromatography

ACZ ID	Type	Analyzed	PCN/SCN	QC	Sample	Found	Units	Rec	Lower	Upper	RPD	Limit	Qual
WG241202													
WG241202ICV	ICV	03/06/08 14:56	WI080220-1	50.1		50.51	mg/L	100.8	90	110			
WG241202ICB	ICB	03/06/08 15:14				U	mg/L		-1.5	1.5			
WG241250													
WG241250ICV	ICV	03/07/08 13:17	WI080220-1	50.1		51.6	mg/L	103	90	110			
WG241250ICB	ICB	03/07/08 13:35				U	mg/L		-1.5	1.5			
WG241250LFB	LFB	03/07/08 13:53	WI080306-2	30		30.95	mg/L	103.2	90	110			
WG241250ICV1	ICV	03/10/08 15:05	WI080220-1	50.1		50.62	mg/L	101	90	110			
WG241250ICB1	ICB	03/10/08 15:23				.77	mg/L		-1.5	1.5			
L67881-01AS	AS	03/10/08 17:12	WI080306-2	30	13.9	43.35	mg/L	98.2	90	110			
L67881-01DUP	DUP	03/10/08 17:30			13.9	13.79	mg/L				0.8	20	

ACZ Laboratories, Inc.
2773 Downhill Drive Steamboat Springs, CO 80487 (800) 334-5493

Inorganic Extended Qualifier Report

Hydro Geo Chem, Inc.

ACZ Project ID: ***L67881***

ACZ ID	WORKNUM	PARAMETER	METHOD	QUAL	DESCRIPTION
L67881-01	WG241250	Fluoride	M300.0 - Ion Chromatography	M1	Matrix spike recovery was high, the recovery of the associated control sample (LCS or LFB) was acceptable.
			M300.0 - Ion Chromatography	RA	Relative Percent Difference (RPD) was not used for data validation because the sample concentration is too low for accurate evaluation (< 10x MDL).
	WG240966	Nitrite as N, dissolved	M353.2 - Automated Cadmium Reduction	RA	Relative Percent Difference (RPD) was not used for data validation because the sample concentration is too low for accurate evaluation (< 10x MDL).
L67881-02	WG240966	Nitrite as N, dissolved	M353.2 - Automated Cadmium Reduction	RA	Relative Percent Difference (RPD) was not used for data validation because the sample concentration is too low for accurate evaluation (< 10x MDL).

ACZ Laboratories, Inc.
2773 Downhill Drive Steamboat Springs, CO 80487 (800) 334-5493

Certification Qualifiers

Hydro Geo Chem, Inc.

ACZ Project ID: ***L67881***

No certification qualifiers associated with this analysis

ACZ Laboratories, Inc.
2773 Downhill Drive Steamboat Springs, CO 80487 (800) 334-5493

Sample Receipt

Hydro Geo Chem, Inc.
872002.0

ACZ Project ID: L67881
Date Received: 2/28/2008
Received By:
Date Printed: 2/28/2008

Receipt Verification

	YES	NO	NA
1) Does this project require special handling procedures such as CLP protocol?			X
2) Are the custody seals on the cooler intact?			X
3) Are the custody seals on the sample containers intact?			X
4) Is there a Chain of Custody or other directive shipping papers present?	X		
5) Is the Chain of Custody complete?	X		
6) Is the Chain of Custody in agreement with the samples received?	X		
7) Is there enough sample for all requested analyses?	X		
8) Are all samples within holding times for requested analyses?	X		
9) Were all sample containers received intact?	X		
10) Are the temperature blanks present?			X
11) Are the trip blanks (VOA and/or Cyanide) present?			X
12) Are samples requiring no headspace, headspace free?			X
13) Do the samples that require a Foreign Soils Permit have one?			X

Exceptions: If you answered no to any of the above questions, please describe

N/A

Contact (For any discrepancies, the client must be contacted)

N/A

Shipping Containers

Cooler Id	Temp (℃)	Rad (µR/hr)
2100	2.3	16

Client must contact ACZ Project Manager if analysis should not proceed for samples received outside of thermal preservation acceptance criteria.

Notes

ACZ Laboratories, Inc.
2773 Downhill Drive Steamboat Springs, CO 80487 (800) 334-5493

Sample Receipt

Hydro Geo Chem, Inc.
872002.0

ACZ Project ID: L67881
Date Received: 2/28/2008
Received By:

Sample Container Preservation

SAMPLE	CLIENT ID	R < 2	G < 2	BK < 2	Y< 2	YG< 2	B< 2	O < 2	T >12	N/A	RAD	ID
L67881-01	TM-6		Y									
L67881-02	TM-15		Y									

Sample Container Preservation Legend

Abbreviation	Description	Container Type	Preservative/Limits
R	Raw/Nitric	RED	pH must be < 2
B	Filtered/Sulfuric	BLUE	pH must be < 2
BK	Filtered/Nitric	BLACK	pH must be < 2
G	Filtered/Nitric	GREEN	pH must be < 2
O	Raw/Sulfuric	ORANGE	pH must be < 2
P	Raw/NaOH	PURPLE	pH must be > 12 *
T	Raw/NaOH Zinc Acetate	TAN	pH must be > 12
Y	Raw/Sulfuric	YELLOW	pH must be < 2
YG	Raw/Sulfuric	YELLOW GLASS	pH must be < 2
N/A	No preservative needed	Not applicable	
RAD	Gamma/Beta dose rate	Not applicable	must be < 250 µR/hr

* pH check performed by analyst prior to sample preparation

Sample IDs Reviewed By: _____

L67881

ACZ Laboratories, Inc.

2773 Downhill Drive Steamboat Springs, CO 80487 (800) 334-5493

CHAIN of CUSTODY

Report to:

Name: Dan Simpson	Address: 51 W. Wetmore Rd
Company: Hydro Geo Chem (HGC)	Tucson AZ 85705
E-mail: dans@hgcinc.com	Telephone: (520) 293-1500 x 133

Copy of Report to:

Name: James Norris	E-mail: jimn@hgcinc.com
Company: HGC	Telephone: (520) 293-1500 x 112

Invoice to:

Name: James Norris	Address: 51 W. Wetmore Rd
Company: above	Tucson AZ 85705
E-mail: jimn@hgcinc.com	Telephone: (520) 293-1500 x 112

If sample(s) received past holding time (HT), or if insufficient HT remains to complete analysis before expiration, shall ACZ proceed with requested short HT analyses? YES [X] NO [ ]

If "NO" then ACZ will contact client for further instruction. If neither "YES" nor "NO" is indicated, ACZ will proceed with the requested analyses, even if HT is expired, and data will be qualified.

PROJECT INFORMATION

Quote #: FMCQB-GW

Project/PO #: 872002.0

Reporting state for compliance testing: AZ

Sampler's Name: MA + KW

Are any samples NRC licensable material?

ANALYSES REQUESTED *(attach list or use quote number)*

SAMPLE IDENTIFICATION	DATE:TIME	Matrix	# of Containers	Ca Na Mg K	TDS SO_4^- NO_2^- NO_3^- F^- Cl^-	Alk					
TM-6	2/27/08 8:45	GW		✓	✓	✓					
TM-15	2/27/08 10:07	GW		✓	✓	✓					

Matrix: SW (Surface Water) · GW (Ground Water) · WW (Waste Water) · DW (Drinking Water) · SL (Sludge) · SO (Soil) · OL (Oil) · Other (Specify)

REMARKS

Please refer to ACZ's terms & conditions located on the reverse side of this COC.

RELINQUISHED BY:	DATE:TIME	RECEIVED BY:	DATE:TIME
Kim Wilson	2/27/08 10:35	[signature]	2-28-08 11:01

FRMAD050.03.05.02 White - Return with sample. Yellow - Retain for your records.

ACZ Laboratories, Inc.
2773 Downhill Drive Steamboat Springs, CO 80487 (800) 334-5493

Analytical Report

March 07, 2008

Report to:
Dan Simpson
Hydro Geo Chem, Inc.
51 West Wetmore Road Suite 101
Tuscon, AZ 85705

Bill to:
Accounts Payable
Hydro Geo Chem, Inc.
P. O. Box 97220
Phoenix, AZ 85060

cc: Jim Norris

Project ID: 872002.2
ACZ Project ID: L67843

Dan Simpson:

Enclosed are the analytical results for sample(s) submitted to ACZ Laboratories, Inc. (ACZ) on February 26, 2008. This project has been assigned to ACZ's project number, L67843. Please reference this number in all future inquiries.

All analyses were performed according to ACZ's Quality Assurance Plan, version 12.0. The enclosed results relate only to the samples received under L67843. Each section of this report has been reviewed and approved by the appropriate Laboratory Supervisor, or a qualified substitute.

Except as noted, the test results for the methods and parameters listed on ACZ's current NELAC certificate letter (#ACZ) meet all requirements of NELAC.

This report shall be used or copied only in its entirety. ACZ is not responsible for the consequences arising from the use of a partial report.

All samples and sub-samples associated with this project will be disposed of after April 07, 2008. If the samples are determined to be hazardous, additional charges apply for disposal (typically less than $10/sample). If you would like the samples to be held longer than ACZ's stated policy or to be returned, please contact your Project Manager or Customer Service Representative for further details and associated costs. ACZ retains analytical reports for five years.

If you have any questions or other needs, please contact your Project Manager.

Tony Antalek has reviewed and approved this report.

ACZ Laboratories, Inc.
2773 Downhill Drive Steamboat Springs, CO 80487 (800) 334-5493

Inorganic Analytical Results

Hydro Geo Chem, Inc.
Project ID: 872002.2
Sample ID: OSBORN

ACZ Sample ID: ***L67843-01***
Date Sampled: *02/25/08 14:30*
Date Received: *02/26/08*
Sample Matrix: *Ground Water*

Metals Analysis

Parameter	EPA Method	Result	Qual	XQ	Units	MDL	PQL	Date	Analyst
Calcium, dissolved	M200.7 ICP	84.4			mg/L	0.2	1	02/28/08 17:57	aeh/erf
Magnesium, dissolved	M200.7 ICP	15.4			mg/L	0.2	1	02/28/08 17:57	aeh/erf
Potassium, dissolved	M200.7 ICP	4.3			mg/L	0.3	2	02/28/08 17:57	aeh/erf
Sodium, dissolved	M200.7 ICP	25.2			mg/L	0.3	2	02/28/08 17:57	aeh/erf

Wet Chemistry

Parameter	EPA Method	Result	Qual	XQ	Units	MDL	PQL	Date	Analyst
Alkalinity as CaCO3	SM2320B - Titration								
Bicarbonate as CaCO3		246			mg/L	2	20	02/28/08 0:00	ear/cas
Carbonate as CaCO3		29			mg/L	2	20	02/28/08 0:00	ear/cas
Hydroxide as CaCO3			U		mg/L	2	20	02/28/08 0:00	ear/cas
Total Alkalinity		275		*	mg/L	2	20	02/28/08 0:00	ear/cas
Cation-Anion Balance	Calculation								
Cation-Anion Balance		0.8			%			03/07/08 0:00	calc
Sum of Anions		6.6			meq/L	0.1	0.5	03/07/08 0:00	calc
Sum of Cations		6.7			meq/L	0.1	0.5	03/07/08 0:00	calc
Chloride	M300.0 - Ion Chromatography	18.2		*	mg/L	0.5	3	03/01/08 0:52	aml
Fluoride	M300.0 - Ion Chromatography	0.3	B		mg/L	0.1	0.5	03/01/08 0:52	aml
Nitrate as N, dissolved	Calculation: NO3NO2 minus NO2	3.76			mg/L	0.02	0.1	03/07/08 0:00	calc
Nitrate/Nitrite as N, dissolved	M353.2 - Automated Cadmium Reduction	3.76			mg/L	0.02	0.1	02/26/08 17:47	ccp
Nitrite as N, dissolved	M353.2 - Automated Cadmium Reduction		U	*	mg/L	0.01	0.05	02/26/08 17:47	ccp
Residue, Filterable (TDS) @180C	160.1 / SM2540C	370			mg/L	10	20	02/28/08 11:01	cas
Sulfate	300.0 - Ion Chromatography	16.4			mg/L	0.5	3	03/01/08 0:52	aml
TDS (calculated)	Calculation	357			mg/L	10	50	03/07/08 0:00	calc
TDS (ratio - measured/calculated)	Calculation	1.04						03/07/08 0:00	calc

Arizona license number: AZ0102

Report Header Explanations

Batch	A distinct set of samples analyzed at a specific time
Found	Value of the QC Type of interest
Limit	Upper limit for RPD, in %.
Lower	Lower Recovery Limit, in % (except for LCSS, mg/Kg)
MDL	Method Detection Limit. Same as Minimum Reporting Limit. Allows for instrument and annual fluctuations.
PCN/SCN	A number assigned to reagents/standards to trace to the manufacturer's certificate of analysis
PQL	Practical Quantitation Limit, typically 5 times the MDL.
QC	True Value of the Control Sample or the amount added to the Spike
Rec	Amount of the true value or spike added recovered, in % (except for LCSS, mg/Kg)
RPD	Relative Percent Difference, calculation used for Duplicate QC Types
Upper	Upper Recovery Limit, in % (except for LCSS, mg/Kg)
Sample	Value of the Sample of interest

QC Sample Types

AS	Analytical Spike (Post Digestion)	*LCSWD*	Laboratory Control Sample - Water Duplicate
ASD	Analytical Spike (Post Digestion) Duplicate	*LFB*	Laboratory Fortified Blank
CCB	Continuing Calibration Blank	*LFM*	Laboratory Fortified Matrix
CCV	Continuing Calivation Verification standard	*LFMD*	Laboratory Fortified Matrix Duplicate
DUP	Sample Duplicate	*LRB*	Laboratory Reagent Blank
ICB	Initial Calibration Blank	*MS*	Matrix Spike
ICV	Initial Calibration Verification standard	*MSD*	Matrix Spike Duplicate
ICSAB	Inter-element Correction Standard - A plus B solutions	*PBS*	Prep Blank - Soil
LCSS	Laboratory Control Sample - Soil	*PBW*	Prep Blank - Water
LCSSD	Laboratory Control Sample - Soil Duplicate	*PQV*	Practical Quantitation Verification standard
LCSW	Laboratory Control Sample - Water	*SDL*	Serial Dilution

QC Sample Type Explanations

Blanks	Verifies that there is no or minimal contamination in the prep method or calibration procedure.
Control Samples	Verifies the accuracy of the method, including the prep procedure.
Duplicates	Verifies the precision of the instrument and/or method.
Spikes/Fortified Matrix	Determines sample matrix interferences, if any.
Standard	Verifies the validity of the calibration.

ACZ Qualifiers (Qual)

B	Analyte concentration detected at a value between MDL and PQL.
H	Analysis exceeded method hold time. pH is a field test with an immediate hold time.
U	Analyte was analyzed for but not detected at the indicated MDL

Method References

(1)	EPA 600/4-83-020. Methods for Chemical Analysis of Water and Wastes, March 1983.
(2)	EPA 600/R-93-100. Methods for the Determination of Inorganic Substances in Environmental Samples, August 1993.
(3)	EPA 600/R-94-111. Methods for the Determination of Metals in Environmental Samples - Supplement I, May 1994.
(5)	EPA SW-846. Test Methods for Evaluating Solid Waste, Third Edition with Update III, December 1996.
(6)	Standard Methods for the Examination of Water and Wastewater, 19th edition, 1995.

Comments

(1)	QC results calculated from raw data. Results may vary slightly if the rounded values are used in the calculations.
(2)	Soil, Sludge, and Plant matrices for Inorganic analyses are reported on a dry weight basis.
(3)	Animal matrices for Inorganic analyses are reported on an "as received" basis.

Hydro Geo Chem, Inc.
Project ID: 872002.2

ACZ Project ID: ***L67843***

Alkalinity as CaCO3 SM2320B - Titration

ACZ ID	Type	Analyzed	PCN/SCN	QC	Sample	Found	Units	Rec	Lower	Upper	RPD	Limit	Qual
WG240850													
WG240850PBW2	PBW	02/27/08 20:27				U	mg/L		-20	20			
WG240850LCSW5	LCSW	02/27/08 20:40	WC080131-1	820		816.8	mg/L	99.6	90	110			
WG240850PBW3	PBW	02/27/08 23:55				U	mg/L		-20	20			
WG240850LCSW8	LCSW	02/28/08 0:08	WC080131-1	820		851.3	mg/L	103.8	90	110			
L67847-05DUP	DUP	02/28/08 3:10			U	U	mg/L				0	20	RA
WG240850LCSW11	LCSW	02/28/08 3:23	WC080131-1	820		869.4	mg/L	106	90	110			

Calcium, dissolved M200.7 ICP

ACZ ID	Type	Analyzed	PCN/SCN	QC	Sample	Found	Units	Rec	Lower	Upper	RPD	Limit	Qual
WG240946													
WG240946ICV	ICV	02/28/08 16:42	II080115-3	100		96.11	mg/L	96.1	95	105			
WG240946ICB	ICB	02/28/08 16:46				U	mg/L		-0.6	0.6			
WG240946LFB	LFB	02/28/08 17:02	II080214-5	67.97008		69.29	mg/L	101.9	85	115			
L67772-01AS	AS	02/28/08 17:10	II080214-5	67.97008	7.1	74.3	mg/L	98.9	85	115			
L67772-01ASD	ASD	02/28/08 17:14	II080214-5	67.97008	7.1	76.93	mg/L	102.7	85	115	3.48	20	
L67851-01AS	AS	02/28/08 18:05	II080214-5	67.97008	.6	72.66	mg/L	106	85	115			
L67851-01ASD	ASD	02/28/08 18:09	II080214-5	67.97008	.6	71.49	mg/L	104.3	85	115	1.62	20	

Chloride M300.0 - Ion Chromatography

ACZ ID	Type	Analyzed	PCN/SCN	QC	Sample	Found	Units	Rec	Lower	Upper	RPD	Limit	Qual
WG240998													
WG240998ICV	ICV	02/29/08 21:50	WI080220-1	19.98		20.4	mg/L	102.1	90	110			
WG240998ICB	ICB	02/29/08 22:09				U	mg/L		-1.5	1.5			
WG240998LFB	LFB	02/29/08 22:27	WI080128-9	30		29.83	mg/L	99.4	90	110			
L67721-03DUP	DUP	02/29/08 23:03			22	21.7	mg/L				1.4	20	RA
L67837-02AS	AS	03/03/08 12:26	WI080128-9	150	106	256.1	mg/L	100.1	90	110			

Fluoride M300.0 - Ion Chromatography

ACZ ID	Type	Analyzed	PCN/SCN	QC	Sample	Found	Units	Rec	Lower	Upper	RPD	Limit	Qual
WG240998													
WG240998ICV	ICV	02/29/08 21:50	WI080220-1	4		3.94	mg/L	98.5	90	110			
WG240998ICB	ICB	02/29/08 22:09				U	mg/L		-0.3	0.3			
WG240998LFB	LFB	02/29/08 22:27	WI080128-9	1.5		1.44	mg/L	96	90	110			
L67721-03DUP	DUP	02/29/08 23:03			9.2	9.09	mg/L				1.2	20	
L67837-02AS	AS	02/29/08 23:39	WI080128-9	1.5	.1	1.58	mg/L	98.7	90	110			

Magnesium, dissolved M200.7 ICP

ACZ ID	Type	Analyzed	PCN/SCN	QC	Sample	Found	Units	Rec	Lower	Upper	RPD	Limit	Qual
WG240946													
WG240946ICV	ICV	02/28/08 16:42	II080115-3	100		96.42	mg/L	96.4	95	105			
WG240946ICB	ICB	02/28/08 16:46				U	mg/L		-0.6	0.6			
WG240946LFB	LFB	02/28/08 17:02	II080214-5	54.96908		56.19	mg/L	102.2	85	115			
L67772-01AS	AS	02/28/08 17:10	II080214-5	54.96908	10.7	63.74	mg/L	96.5	85	115			
L67772-01ASD	ASD	02/28/08 17:14	II080214-5	54.96908	10.7	66.92	mg/L	102.3	85	115	4.87	20	
L67851-01AS	AS	02/28/08 18:05	II080214-5	54.96908	U	57.9	mg/L	105.3	85	115			
L67851-01ASD	ASD	02/28/08 18:09	II080214-5	54.96908	U	57.28	mg/L	104.2	85	115	1.08	20	

Hydro Geo Chem, Inc.
Project ID: 872002.2

ACZ Project ID: ***L67843***

Nitrate/Nitrite as N, dissolved M353.2 - Automated Cadmium Reduction

ACZ ID	Type	Analyzed	PCN/SCN	QC	Sample	Found	Units	Rec	Lower	Upper	RPD	Limit	Qual
WG240851													
WG240851ICV	ICV	02/26/08 17:23	WI071212-1	2.416		2.444	mg/L	101.2	90	110			
WG240851ICB	ICB	02/26/08 17:25				U	mg/L		-0.06	0.06			
WG240851LFB	LFB	02/26/08 17:28	WI070911-4	2		1.911	mg/L	95.6	90	110			
L67843-01DUP	DUP	02/26/08 17:49			3.76	3.741	mg/L				0.5	20	
L67843-01AS	AS	02/26/08 18:08	WI070911-4	10	3.5	13.58	mg/L	100.8	90	110			

Nitrite as N, dissolved M353.2 - Automated Cadmium Reduction

ACZ ID	Type	Analyzed	PCN/SCN	QC	Sample	Found	Units	Rec	Lower	Upper	RPD	Limit	Qual
WG240851													
WG240851ICV	ICV	02/26/08 17:23	WI071212-1	.609		.623	mg/L	102.3	90	110			
WG240851ICB	ICB	02/26/08 17:25				U	mg/L		-0.03	0.03			
WG240851LFB	LFB	02/26/08 17:28	WI070911-4	1		.967	mg/L	96.7	90	110			
L67843-01DUP	DUP	02/26/08 17:49			U	U	mg/L				0	20	RA
L67843-01AS	AS	02/26/08 17:50	WI070911-4	1	U	1.026	mg/L	102.6	90	110			

Potassium, dissolved M200.7 ICP

ACZ ID	Type	Analyzed	PCN/SCN	QC	Sample	Found	Units	Rec	Lower	Upper	RPD	Limit	Qual
WG240946													
WG240946ICV	ICV	02/28/08 16:42	II080115-3	20		19.78	mg/L	98.9	95	105			
WG240946ICB	ICB	02/28/08 16:46				U	mg/L		-0.9	0.9			
WG240946LFB	LFB	02/28/08 17:02	II080214-5	99.76186		104.94	mg/L	105.2	85	115			
L67772-01AS	AS	02/28/08 17:10	II080214-5	99.76186	.9	107.94	mg/L	107.3	85	115			
L67772-01ASD	ASD	02/28/08 17:14	II080214-5	99.76186	.9	115.4	mg/L	114.8	85	115	6.68	20	
L67851-01AS	AS	02/28/08 18:05	II080214-5	99.76186	.6	108.52	mg/L	108.2	85	115			
L67851-01ASD	ASD	02/28/08 18:09	II080214-5	99.76186	.6	107.24	mg/L	106.9	85	115	1.19	20	

Residue, Filterable (TDS) @180C 160.1 / SM2540C

ACZ ID	Type	Analyzed	PCN/SCN	QC	Sample	Found	Units	Rec	Lower	Upper	RPD	Limit	Qual
WG240937													
WG240937PBW	PBW	02/28/08 10:45				U	mg/L		-20	20			
WG240937LCSW	LCSW	02/28/08 10:46	PCN28838	260		292	mg/L	112.3	80	120			
L67871-01DUP	DUP	02/28/08 11:14			1150	1150	mg/L				0	20	

Sodium, dissolved M200.7 ICP

ACZ ID	Type	Analyzed	PCN/SCN	QC	Sample	Found	Units	Rec	Lower	Upper	RPD	Limit	Qual
WG240946													
WG240946ICV	ICV	02/28/08 16:42	II080115-3	100		97.2	mg/L	97.2	95	105			
WG240946ICV	ICV	02/28/08 16:42	II080115-3	100		98.84	mg/L	98.8	95	105			
WG240946ICB	ICB	02/28/08 16:46				U	mg/L		-6	6			
WG240946ICB	ICB	02/28/08 16:46				U	mg/L		-0.9	0.9			
WG240946LFB	LFB	02/28/08 17:02	II080214-5	98.21624		103.59	mg/L	105.5	85	115			
WG240946LFB	LFB	02/28/08 17:02	II080214-5	98.21624		102.7	mg/L	104.6	85	115			
L67851-01AS	AS	02/28/08 18:05	II080214-5	98.21624	.4	104.97	mg/L	106.5	85	115			
L67851-01ASD	ASD	02/28/08 18:09	II080214-5	98.21624	.4	103.5	mg/L	105	85	115	1.41	20	

Hydro Geo Chem, Inc.
Project ID: 872002.2

ACZ Project ID: ***L67843***

Sulfate 300.0 - Ion Chromatography

ACZ ID	Type	Analyzed	PCN/SCN	QC	Sample	Found	Units	Rec	Lower	Upper	RPD	Limit	Qual
WG240083													
WG240083ICV	ICV	02/07/08 16:57	WI080128-8	50.1		50.44	mg/L	100.7	90	110			
WG240083ICB	ICB	02/07/08 17:15				U	mg/L		-1.5	1.5			
WG240083ICV1	ICV	02/09/08 11:47	WI080128-8	50.1		51.13	mg/L	102.1	90	110			
WG240083ICB1	ICB	02/09/08 12:05				U	mg/L		-1.5	1.5			
WG240998													
WG240998ICV	ICV	02/29/08 21:50	WI080220-1	50.1		52.15	mg/L	104.1	90	110			
WG240998ICB	ICB	02/29/08 22:09				U	mg/L		-1.5	1.5			
WG240998LFB	LFB	02/29/08 22:27	WI080128-9	30		29.71	mg/L	99	90	110			
L67721-03DUP	DUP	02/29/08 23:03			39	37.6	mg/L				3.7	20	
L67837-02AS	AS	03/03/08 12:26	WI080128-9	150	90	238.9	mg/L	99.3	90	110			

ACZ Laboratories, Inc.
2773 Downhill Drive Steamboat Springs, CO 80487 (800) 334-5493

Inorganic Extended Qualifier Report

Hydro Geo Chem, Inc.

ACZ Project ID: ***L67843***

ACZ ID	WORKNUM	PARAMETER	METHOD	QUAL	DESCRIPTION
L67843-01	WG240998	Chloride	M300.0 - Ion Chromatography	RA	Relative Percent Difference (RPD) was not used for data validation because the sample concentration is too low for accurate evaluation (< 10x MDL).
	WG240851	Nitrite as N, dissolved	M353.2 - Automated Cadmium Reduction	RA	Relative Percent Difference (RPD) was not used for data validation because the sample concentration is too low for accurate evaluation (< 10x MDL).
	WG240850	Total Alkalinity	SM2320B - Titration	RA	Relative Percent Difference (RPD) was not used for data validation because the sample concentration is too low for accurate evaluation (< 10x MDL).

ACZ Laboratories, Inc.
2773 Downhill Drive Steamboat Springs, CO 80487 (800) 334-5493

Certification Qualifiers

Hydro Geo Chem, Inc.

ACZ Project ID: ***L67843***

No certification qualifiers associated with this analysis

ACZ Laboratories, Inc.
2773 Downhill Drive Steamboat Springs, CO 80487 (800) 334-5493

Sample Receipt

Hydro Geo Chem, Inc.
872002.2

ACZ Project ID: L67843
Date Received: 2/26/2008
Received By:
Date Printed: 2/26/2008

Receipt Verification

	YES	NO	NA
1) Does this project require special handling procedures such as CLP protocol?			X
2) Are the custody seals on the cooler intact?			X
3) Are the custody seals on the sample containers intact?			X
4) Is there a Chain of Custody or other directive shipping papers present?	X		
5) Is the Chain of Custody complete?	X		
6) Is the Chain of Custody in agreement with the samples received?	X		
7) Is there enough sample for all requested analyses?	X		
8) Are all samples within holding times for requested analyses?	X		
9) Were all sample containers received intact?	X		
10) Are the temperature blanks present?			X
11) Are the trip blanks (VOA and/or Cyanide) present?			X
12) Are samples requiring no headspace, headspace free?			X
13) Do the samples that require a Foreign Soils Permit have one?			X

Exceptions: If you answered no to any of the above questions, please describe

N/A

Contact (For any discrepancies, the client must be contacted)

N/A

Shipping Containers

Cooler Id	Temp (℃)	Rad (µR/hr)
NA5556	5.5	15

Client must contact ACZ Project Manager if analysis should not proceed for samples received outside of thermal preservation acceptance criteria.

Notes

ACZ Laboratories, Inc.
2773 Downhill Drive Steamboat Springs, CO 80487 (800) 334-5493

Sample Receipt

Hydro Geo Chem, Inc.
872002.2

ACZ Project ID: L67843
Date Received: 2/26/2008
Received By:

Sample Container Preservation

SAMPLE	CLIENT ID	R < 2	G < 2	BK < 2	Y< 2	YG< 2	B< 2	O < 2	T >12	N/A	RAD	ID
L67843-01	OSBORN		Y									

Sample Container Preservation Legend

Abbreviation	Description	Container Type	Preservative/Limits
R	Raw/Nitric	RED	pH must be < 2
B	Filtered/Sulfuric	BLUE	pH must be < 2
BK	Filtered/Nitric	BLACK	pH must be < 2
G	Filtered/Nitric	GREEN	pH must be < 2
O	Raw/Sulfuric	ORANGE	pH must be < 2
P	Raw/NaOH	PURPLE	pH must be > 12 *
T	Raw/NaOH Zinc Acetate	TAN	pH must be > 12
Y	Raw/Sulfuric	YELLOW	pH must be < 2
YG	Raw/Sulfuric	YELLOW GLASS	pH must be < 2
N/A	No preservative needed	Not applicable	
RAD	Gamma/Beta dose rate	Not applicable	must be < 250 µR/hr

* pH check performed by analyst prior to sample preparation

Sample IDs Reviewed By: _____

L67843

ACZ Laboratories, Inc.

2773 Downhill Drive Steamboat Springs, CO 80487 (800) 334-5493

CHAIN of CUSTODY

Report to:

Name: Dan Simpson
Company: Hydro Geo Chem (HGC)
E-mail: dans@hgcinc.com
Address: 51 W. Wetmore Rd #101 Tucson AZ 85705
Telephone: (520) 293-1500 x133

Copy of Report to:

Name: Jim Norris
Company: HGC
E-mail: jimn@hgcinc.com
Telephone: (520) 293-1500 x112

Invoice to:

Name: Jim Norris
Company: HGC
E-mail: jimn@hgcinc.com
Address: above
Telephone: above

If sample(s) received past holding time (HT), or if insufficient HT remains to complete analysis before expiration, shall ACZ proceed with requested short HT analyses? YES [X] NO [ ]
If "NO" then ACZ will contact client for further instruction. If neither "YES" nor "NO" is indicated, ACZ will proceed with the requested analyses, even if HT is expired, and data will be qualified.

PROJECT INFORMATION

Quote #: FMCQB-GW
Project/PO #: 872002.2
Reporting state for compliance testing: AZ
Sampler's Name: KW + MA
Are any samples NRC licensable material?

ANALYSES REQUESTED *(attach list or use quote number)*

SAMPLE IDENTIFICATION	DATE:TIME	Matrix	# of Containers	Ca Na Mg K	TDS SO_4^- NO_2^- NO_3^- Cl^- F^-	Alk					
Osborn	2/25/08 14:30	GW	3	✓	✓	✓					

Matrix: SW (Surface Water) · GW (Ground Water) · WW (Waste Water) · DW (Drinking Water) · SL (Sludge) · SO (Soil) · OL (Oil) · Other

REMARKS/ SAMPLE DISCLOSURES

PAGE 1 of 1

Please refer to ACZ's terms & conditions located on the reverse side of this COC.

RELINQUISHED BY:	DATE:TIME	RECEIVED BY:	DATE:TIME
Kim Wilson	2/25/08 4:30	[signature]	2.26.08 10:12

FRMAD050.03.05.02 White - Return with sample. Yellow - Retain for your records.

ACZ Laboratories, Inc.
2773 Downhill Drive Steamboat Springs, CO 80487 (800) 334-5493

Analytical Report

March 07, 2008

Report to:
Dan Simpson
Hydro Geo Chem, Inc.
51 West Wetmore Road Suite 101
Tuscon, AZ 85705

Bill to:
Accounts Payable
Hydro Geo Chem, Inc.
P. O. Box 97220
Phoenix, AZ 85060

cc: Jim Norris

Project ID: 872002.2
ACZ Project ID: L67837

Dan Simpson:

Enclosed are the analytical results for sample(s) submitted to ACZ Laboratories, Inc. (ACZ) on February 25, 2008. This project has been assigned to ACZ's project number, L67837. Please reference this number in all future inquiries.

All analyses were performed according to ACZ's Quality Assurance Plan, version 12.0. The enclosed results relate only to the samples received under L67837. Each section of this report has been reviewed and approved by the appropriate Laboratory Supervisor, or a qualified substitute.

Except as noted, the test results for the methods and parameters listed on ACZ's current NELAC certificate letter (#ACZ) meet all requirements of NELAC.

This report shall be used or copied only in its entirety. ACZ is not responsible for the consequences arising from the use of a partial report.

All samples and sub-samples associated with this project will be disposed of after April 07, 2008. If the samples are determined to be hazardous, additional charges apply for disposal (typically less than $10/sample). If you would like the samples to be held longer than ACZ's stated policy or to be returned, please contact your Project Manager or Customer Service Representative for further details and associated costs. ACZ retains analytical reports for five years.

If you have any questions or other needs, please contact your Project Manager.

Tony Antalek has reviewed and approved this report.

ACZ Laboratories, Inc.
2773 Downhill Drive Steamboat Springs, CO 80487 (800) 334-5493

Case Narrative

Hydro Geo Chem, Inc.

March 07, 2008

Project ID: 872002.2
ACZ Project ID: L67837

Sample Receipt

ACZ Laboratories, Inc. (ACZ) received 5 ground water samples from Hydro Geo Chem, Inc. on February 25, 2008. The samples were received in good condition. Upon receipt, the sample custodian removed the samples from the cooler, inspected the contents, and logged the samples into ACZ's computerized Laboratory Information Management System (LIMS). The samples were assigned ACZ LIMS project number L67837. The custodian verified the sample information entered into the computer against the chain of custody (COC) forms and sample bottle labels.

Holding Times

All analyses except those qualified with an ACZ 'H' flag were performed within EPA recommended holding times.

Sample Analysis

These samples were analyzed for inorganic parameters. The individual methods are referenced on both the ACZ invoice and the analytical reports. The extended qualifier reports may contain footnotes qualifying specific elements due to QC failures. In addition the following has been noted with this specific project:

1. Client samples were received at a temperature outside of the acceptable range (See Sample Receipt Form).

ACZ Laboratories, Inc.
2773 Downhill Drive Steamboat Springs, CO 80487 (800) 334-5493

Inorganic Analytical Results

Hydro Geo Chem, Inc.
Project ID: 872002.2
Sample ID: COB-MW-1

ACZ Sample ID: ***L67837-01***
Date Sampled: *02/22/08 08:20*
Date Received: *02/25/08*
Sample Matrix: *Ground Water*

Metals Analysis

Parameter	EPA Method	Result	Qual	XQ	Units	MDL	PQL	Date	Analyst
Calcium, dissolved	M200.7 ICP	257			mg/L	0.2	1	02/28/08 15:30	erf
Magnesium, dissolved	M200.7 ICP	64.5			mg/L	0.2	1	02/28/08 15:30	erf
Potassium, dissolved	M200.7 ICP	7.7			mg/L	0.3	2	02/28/08 15:30	erf
Sodium, dissolved	M200.7 ICP	56.5			mg/L	0.3	2	02/28/08 15:30	erf

Wet Chemistry

Parameter	EPA Method	Result	Qual	XQ	Units	MDL	PQL	Date	Analyst
Alkalinity as CaCO3	SM2320B - Titration								
Bicarbonate as CaCO3		206			mg/L	2	20	02/28/08 0:00	ear/cas
Carbonate as CaCO3		11	B		mg/L	2	20	02/28/08 0:00	ear/cas
Hydroxide as CaCO3			U		mg/L	2	20	02/28/08 0:00	ear/cas
Total Alkalinity		217			mg/L	2	20	02/28/08 0:00	ear/cas
Cation-Anion Balance	Calculation								
Cation-Anion Balance		1.5			%			03/07/08 0:00	calc
Sum of Anions		20.2			meq/L	0.1	0.5	03/07/08 0:00	calc
Sum of Cations		20.8			meq/L	0.1	0.5	03/07/08 0:00	calc
Chloride	M300.0 - Ion Chromatography	19.8			mg/L	0.5	3	02/29/08 1:49	aml/ccp
Fluoride	SM4500F-C	0.3	B	*	mg/L	0.1	0.5	03/04/08 14:42	cas
Nitrate as N, dissolved	Calculation: NO3NO2 minus NO2	2.33			mg/L	0.02	0.1	03/07/08 0:00	calc
Nitrate/Nitrite as N, dissolved	M353.2 - Automated Cadmium Reduction	2.33	H	*	mg/L	0.02	0.1	02/26/08 17:36	ccp
Nitrite as N, dissolved	M353.2 - Automated Cadmium Reduction		UH	*	mg/L	0.01	0.05	02/26/08 17:36	ccp
Residue, Filterable (TDS) @180C	160.1 / SM2540C	1360		*	mg/L	10	20	02/28/08 10:54	cas
Sulfate	300.0 - Ion Chromatography	720			mg/L	10	50	02/29/08 20:38	aml/ccp
TDS (calculated)	Calculation	1270			mg/L	10	50	03/07/08 0:00	calc
TDS (ratio - measured/calculated)	Calculation	1.07						03/07/08 0:00	calc

Arizona license number: AZ0102

ACZ Laboratories, Inc.
2773 Downhill Drive Steamboat Springs, CO 80487 (800) 334-5493

Inorganic Analytical Results

Hydro Geo Chem, Inc.
Project ID: 872002.2
Sample ID: WARREN LAGOON-COB

ACZ Sample ID: ***L67837-02***
Date Sampled: *02/22/08 09:10*
Date Received: *02/25/08*
Sample Matrix: *Ground Water*

Metals Analysis

Parameter	EPA Method	Result	Qual	XQ	Units	MDL	PQL	Date	Analyst
Calcium, dissolved	M200.7 ICP	128			mg/L	0.2	1	02/28/08 15:42	erf
Magnesium, dissolved	M200.7 ICP	34.3			mg/L	0.2	1	02/28/08 15:42	erf
Potassium, dissolved	M200.7 ICP	7.2			mg/L	0.3	2	02/28/08 15:42	erf
Sodium, dissolved	M200.7 ICP	47.8			mg/L	0.3	2	02/28/08 15:42	erf

Wet Chemistry

Parameter	EPA Method	Result	Qual	XQ	Units	MDL	PQL	Date	Analyst
Alkalinity as CaCO3	SM2320B - Titration								
Bicarbonate as CaCO3		269			mg/L	2	20	02/28/08 0:00	ear/cas
Carbonate as CaCO3		11	B		mg/L	2	20	02/28/08 0:00	ear/cas
Hydroxide as CaCO3			U		mg/L	2	20	02/28/08 0:00	ear/cas
Total Alkalinity		280			mg/L	2	20	02/28/08 0:00	ear/cas
Cation-Anion Balance	Calculation								
Cation-Anion Balance		3.1			%			03/07/08 0:00	calc
Sum of Anions		10.8			meq/L	0.1	0.5	03/07/08 0:00	calc
Sum of Cations		11.5			meq/L	0.1	0.5	03/07/08 0:00	calc
Chloride	M300.0 - Ion Chromatography	106		*	mg/L	3	10	03/03/08 12:09	aml
Fluoride	SM4500F-C	0.3	B	*	mg/L	0.1	0.5	03/04/08 14:45	cas
Nitrate as N, dissolved	Calculation: NO3NO2 minus NO2	3.91			mg/L	0.02	0.1	03/07/08 0:00	calc
Nitrate/Nitrite as N, dissolved	M353.2 - Automated Cadmium Reduction	3.91	H	*	mg/L	0.02	0.1	02/26/08 17:37	ccp
Nitrite as N, dissolved	M353.2 - Automated Cadmium Reduction		UH	*	mg/L	0.01	0.05	02/26/08 17:37	ccp
Residue, Filterable (TDS) @180C	160.1 / SM2540C	650		*	mg/L	10	20	02/28/08 10:55	cas
Sulfate	300.0 - Ion Chromatography	90			mg/L	3	10	03/03/08 12:09	aml
TDS (calculated)	Calculation	603			mg/L	10	50	03/07/08 0:00	calc
TDS (ratio - measured/calculated)	Calculation	1.08						03/07/08 0:00	calc

Arizona license number: AZ0102

ACZ Laboratories, Inc.
2773 Downhill Drive Steamboat Springs, CO 80487 (800) 334-5493

Inorganic Analytical Results

Hydro Geo Chem, Inc.
Project ID: 872002.2
Sample ID: COB-MW-2

ACZ Sample ID: ***L67837-03***
Date Sampled: *02/22/08 10:00*
Date Received: *02/25/08*
Sample Matrix: *Ground Water*

Metals Analysis

Parameter	EPA Method	Result	Qual	XQ	Units	MDL	PQL	Date	Analyst
Calcium, dissolved	M200.7 ICP	66.4			mg/L	0.2	1	02/28/08 15:46	erf
Magnesium, dissolved	M200.7 ICP	9.0			mg/L	0.2	1	02/28/08 15:46	erf
Potassium, dissolved	M200.7 ICP	2.1			mg/L	0.3	2	02/28/08 15:46	erf
Sodium, dissolved	M200.7 ICP	25.5			mg/L	0.3	2	02/28/08 15:46	erf

Wet Chemistry

Parameter	EPA Method	Result	Qual	XQ	Units	MDL	PQL	Date	Analyst
Alkalinity as CaCO3	SM2320B - Titration								
Bicarbonate as CaCO3		156			mg/L	2	20	02/28/08 0:00	ear/cas
Carbonate as CaCO3		12	B		mg/L	2	20	02/28/08 0:00	ear/cas
Hydroxide as CaCO3			U		mg/L	2	20	02/28/08 0:00	ear/cas
Total Alkalinity		168			mg/L	2	20	02/28/08 0:00	ear/cas
Cation-Anion Balance	Calculation								
Cation-Anion Balance		0.0			%			03/07/08 0:00	calc
Sum of Anions		5.2			meq/L	0.1	0.5	03/07/08 0:00	calc
Sum of Cations		5.2			meq/L	0.1	0.5	03/07/08 0:00	calc
Chloride	M300.0 - Ion Chromatography	19.4		*	mg/L	0.5	3	02/29/08 23:57	aml
Fluoride	SM4500F-C	0.3	B	*	mg/L	0.1	0.5	03/04/08 14:50	cas
Nitrate as N, dissolved	Calculation: NO3NO2 minus NO2	6.49			mg/L	0.06	0.3	03/07/08 0:00	calc
Nitrate/Nitrite as N, dissolved	M353.2 - Automated Cadmium Reduction	6.49	H	*	mg/L	0.06	0.3	02/26/08 18:03	ccp
Nitrite as N, dissolved	M353.2 - Automated Cadmium Reduction		UH	*	mg/L	0.01	0.05	02/26/08 17:44	ccp
Residue, Filterable (TDS) @180C	160.1 / SM2540C	340		*	mg/L	10	20	02/28/08 10:56	cas
Sulfate	300.0 - Ion Chromatography	41.0			mg/L	0.5	3	02/29/08 23:57	aml
TDS (calculated)	Calculation	298			mg/L	10	50	03/07/08 0:00	calc
TDS (ratio - measured/calculated)	Calculation	1.14						03/07/08 0:00	calc

Arizona license number: AZ0102

ACZ Laboratories, Inc.
2773 Downhill Drive Steamboat Springs, CO 80487 (800) 334-5493

Inorganic Analytical Results

Hydro Geo Chem, Inc.
Project ID: 872002.2
Sample ID: DUP022208

ACZ Sample ID: ***L67837-04***
Date Sampled: *02/22/08 00:00*
Date Received: *02/25/08*
Sample Matrix: *Ground Water*

Metals Analysis

Parameter	EPA Method	Result	Qual	XQ	Units	MDL	PQL	Date	Analyst
Calcium, dissolved	M200.7 ICP	65.7			mg/L	0.2	1	02/28/08 15:58	erf
Magnesium, dissolved	M200.7 ICP	8.9			mg/L	0.2	1	02/28/08 15:58	erf
Potassium, dissolved	M200.7 ICP	2.1			mg/L	0.3	2	02/28/08 15:58	erf
Sodium, dissolved	M200.7 ICP	25.2			mg/L	0.3	2	02/28/08 15:58	erf

Wet Chemistry

Parameter	EPA Method	Result	Qual	XQ	Units	MDL	PQL	Date	Analyst
Alkalinity as CaCO3	SM2320B - Titration								
Bicarbonate as CaCO3		156			mg/L	2	20	02/28/08 0:00	ear/cas
Carbonate as CaCO3		12	B		mg/L	2	20	02/28/08 0:00	ear/cas
Hydroxide as CaCO3			U		mg/L	2	20	02/28/08 0:00	ear/cas
Total Alkalinity		169		*	mg/L	2	20	02/28/08 0:00	ear/cas
Cation-Anion Balance	Calculation								
Cation-Anion Balance		-1.0			%			03/07/08 0:00	calc
Sum of Anions		5.2			meq/L	0.1	0.5	03/07/08 0:00	calc
Sum of Cations		5.1			meq/L	0.1	0.5	03/07/08 0:00	calc
Chloride	M300.0 - Ion Chromatography	19.3		*	mg/L	0.5	3	03/01/08 0:15	aml
Fluoride	SM4500F-C	0.3	B	*	mg/L	0.1	0.5	03/04/08 14:54	cas
Nitrate as N, dissolved	Calculation: NO3NO2 minus NO2	6.53			mg/L	0.06	0.3	03/07/08 0:00	calc
Nitrate/Nitrite as N, dissolved	M353.2 - Automated Cadmium Reduction	6.53	H	*	mg/L	0.06	0.3	02/26/08 18:05	ccp
Nitrite as N, dissolved	M353.2 - Automated Cadmium Reduction		UH	*	mg/L	0.01	0.05	02/26/08 17:45	ccp
Residue, Filterable (TDS) @180C	160.1 / SM2540C	330		*	mg/L	10	20	02/28/08 10:58	cas
Sulfate	300.0 - Ion Chromatography	41.0			mg/L	0.5	3	03/01/08 0:15	aml
TDS (calculated)	Calculation	297			mg/L	10	50	03/07/08 0:00	calc
TDS (ratio - measured/calculated)	Calculation	1.11						03/07/08 0:00	calc

Arizona license number: AZ0102

ACZ Laboratories, Inc.
2773 Downhill Drive Steamboat Springs, CO 80487 (800) 334-5493

Inorganic Analytical Results

Hydro Geo Chem, Inc.
Project ID: 872002.2
Sample ID: FB022208

ACZ Sample ID: ***L67837-05***
Date Sampled: *02/22/08 00:00*
Date Received: *02/25/08*
Sample Matrix: *Ground Water*

Metals Analysis

Parameter	EPA Method	Result	Qual	XQ	Units	MDL	PQL	Date	Analyst
Calcium, dissolved	M200.7 ICP		U		mg/L	0.2	1	02/28/08 16:02	erf
Magnesium, dissolved	M200.7 ICP		U		mg/L	0.2	1	02/28/08 16:02	erf
Potassium, dissolved	M200.7 ICP		U		mg/L	0.3	2	02/28/08 16:02	erf
Sodium, dissolved	M200.7 ICP	0.3	B		mg/L	0.3	2	02/28/08 16:02	erf

Wet Chemistry

Parameter	EPA Method	Result	Qual	XQ	Units	MDL	PQL	Date	Analyst
Alkalinity as CaCO3	SM2320B - Titration								
Bicarbonate as CaCO3			U		mg/L	2	20	02/28/08 0:00	ear/cas
Carbonate as CaCO3			U		mg/L	2	20	02/28/08 0:00	ear/cas
Hydroxide as CaCO3			U		mg/L	2	20	02/28/08 0:00	ear/cas
Total Alkalinity			U	*	mg/L	2	20	02/28/08 0:00	ear/cas
Cation-Anion Balance	Calculation								
Cation-Anion Balance		n/a			%			03/07/08 0:00	calc
Sum of Anions			U		meq/L	0.1	0.5	03/07/08 0:00	calc
Sum of Cations			U		meq/L	0.1	0.5	03/07/08 0:00	calc
Chloride	M300.0 - Ion Chromatography		U	*	mg/L	0.5	3	03/01/08 0:34	aml
Fluoride	SM4500F-C		U	*	mg/L	1	5	03/04/08 15:01	cas
Lab Filtration	SM 3030 B			*				02/27/08 8:33	wpl
Lab Filtration & Acidification	SM 3030 B			*				02/27/08 7:55	wpl
Nitrate as N, dissolved	Calculation: NO3NO2 minus NO2	0.03	B		mg/L	0.02	0.1	03/07/08 0:00	calc
Nitrate/Nitrite as N, dissolved	M353.2 - Automated Cadmium Reduction	0.03	BH	*	mg/L	0.02	0.1	02/26/08 18:04	ccp
Nitrite as N, dissolved	M353.2 - Automated Cadmium Reduction		UH	*	mg/L	0.01	0.05	02/26/08 17:46	ccp
Residue, Filterable (TDS) @180C	160.1 / SM2540C	20	B	*	mg/L	10	20	02/28/08 10:59	cas
Sulfate	300.0 - Ion Chromatography		U		mg/L	0.5	3	03/01/08 0:34	aml
TDS (calculated)	Calculation		U		mg/L	10	50	03/07/08 0:00	calc
TDS (ratio - measured/calculated)	Calculation	n/a						03/07/08 0:00	calc

Arizona license number: AZ0102

Report Header Explanations

Batch	A distinct set of samples analyzed at a specific time
Found	Value of the QC Type of interest
Limit	Upper limit for RPD, in %.
Lower	Lower Recovery Limit, in % (except for LCSS, mg/Kg)
MDL	Method Detection Limit. Same as Minimum Reporting Limit. Allows for instrument and annual fluctuations.
PCN/SCN	A number assigned to reagents/standards to trace to the manufacturer's certificate of analysis
PQL	Practical Quantitation Limit, typically 5 times the MDL.
QC	True Value of the Control Sample or the amount added to the Spike
Rec	Amount of the true value or spike added recovered, in % (except for LCSS, mg/Kg)
RPD	Relative Percent Difference, calculation used for Duplicate QC Types
Upper	Upper Recovery Limit, in % (except for LCSS, mg/Kg)
Sample	Value of the Sample of interest

QC Sample Types

AS	Analytical Spike (Post Digestion)	*LCSWD*	Laboratory Control Sample - Water Duplicate
ASD	Analytical Spike (Post Digestion) Duplicate	*LFB*	Laboratory Fortified Blank
CCB	Continuing Calibration Blank	*LFM*	Laboratory Fortified Matrix
CCV	Continuing Calivation Verification standard	*LFMD*	Laboratory Fortified Matrix Duplicate
DUP	Sample Duplicate	*LRB*	Laboratory Reagent Blank
ICB	Initial Calibration Blank	*MS*	Matrix Spike
ICV	Initial Calibration Verification standard	*MSD*	Matrix Spike Duplicate
ICSAB	Inter-element Correction Standard - A plus B solutions	*PBS*	Prep Blank - Soil
LCSS	Laboratory Control Sample - Soil	*PBW*	Prep Blank - Water
LCSSD	Laboratory Control Sample - Soil Duplicate	*PQV*	Practical Quantitation Verification standard
LCSW	Laboratory Control Sample - Water	*SDL*	Serial Dilution

QC Sample Type Explanations

Blanks	Verifies that there is no or minimal contamination in the prep method or calibration procedure.
Control Samples	Verifies the accuracy of the method, including the prep procedure.
Duplicates	Verifies the precision of the instrument and/or method.
Spikes/Fortified Matrix	Determines sample matrix interferences, if any.
Standard	Verifies the validity of the calibration.

ACZ Qualifiers (Qual)

B	Analyte concentration detected at a value between MDL and PQL.
H	Analysis exceeded method hold time. pH is a field test with an immediate hold time.
U	Analyte was analyzed for but not detected at the indicated MDL

Method References

(1)	EPA 600/4-83-020. Methods for Chemical Analysis of Water and Wastes, March 1983.
(2)	EPA 600/R-93-100. Methods for the Determination of Inorganic Substances in Environmental Samples, August 1993.
(3)	EPA 600/R-94-111. Methods for the Determination of Metals in Environmental Samples - Supplement I, May 1994.
(5)	EPA SW-846. Test Methods for Evaluating Solid Waste, Third Edition with Update III, December 1996.
(6)	Standard Methods for the Examination of Water and Wastewater, 19th edition, 1995.

Comments

(1)	QC results calculated from raw data. Results may vary slightly if the rounded values are used in the calculations.
(2)	Soil, Sludge, and Plant matrices for Inorganic analyses are reported on a dry weight basis.
(3)	Animal matrices for Inorganic analyses are reported on an "as received" basis.

Hydro Geo Chem, Inc.
Project ID: 872002.2

ACZ Project ID: ***L67837***

Alkalinity as CaCO3 SM2320B - Titration

ACZ ID	Type	Analyzed	PCN/SCN	QC	Sample	Found	Units	Rec	Lower	Upper	RPD	Limit	Qual
WG240850													
WG240850PBW2	PBW	02/27/08 20:27				U	mg/L		-20	20			
WG240850LCSW5	LCSW	02/27/08 20:40	WC080131-1	820		816.8	mg/L	99.6	90	110			
WG240850PBW3	PBW	02/27/08 23:55				U	mg/L		-20	20			
WG240850LCSW8	LCSW	02/28/08 0:08	WC080131-1	820		851.3	mg/L	103.8	90	110			
L67837-03DUP	DUP	02/28/08 1:51			168	168.7	mg/L				0.4	20	
L67847-05DUP	DUP	02/28/08 3:10			U	U	mg/L				0	20	RA
WG240850LCSW11	LCSW	02/28/08 3:23	WC080131-1	820		869.4	mg/L	106	90	110			

Calcium, dissolved M200.7 ICP

ACZ ID	Type	Analyzed	PCN/SCN	QC	Sample	Found	Units	Rec	Lower	Upper	RPD	Limit	Qual
WG240944													
WG240944ICV1	ICV	02/28/08 13:59	II080115-3	100		98.01	mg/L	98	95	105			
WG240944ICB	ICB	02/28/08 14:03				U	mg/L		-0.6	0.6			
WG240944LFB	LFB	02/28/08 14:19	II080214-5	67.97008		69.14	mg/L	101.7	85	115			
L67837-03AS	AS	02/28/08 15:50	II080214-5	67.97008	66.4	130.76	mg/L	94.7	85	115			
L67837-03ASD	ASD	02/28/08 15:54	II080214-5	67.97008	66.4	133.18	mg/L	98.2	85	115	1.83	20	

Chloride M300.0 - Ion Chromatography

ACZ ID	Type	Analyzed	PCN/SCN	QC	Sample	Found	Units	Rec	Lower	Upper	RPD	Limit	Qual
WG240945													
WG240945ICV	ICV	02/28/08 17:58	WI080220-1	19.98		19.85	mg/L	99.3	90	110			
WG240945ICB	ICB	02/28/08 18:16				U	mg/L		-1.5	1.5			
WG240945LFB	LFB	02/28/08 18:34	WI080128-9	30		28.85	mg/L	96.2	90	110			
L67745-06AS	AS	02/28/08 23:24	WI080128-9	30	21.4	50.76	mg/L	97.9	90	110			
L67745-06DUP	DUP	02/28/08 23:42			21.4	21.49	mg/L				0.4	20	
WG240945ICV1	ICV	02/29/08 19:07	WI080220-1	19.98		20.3	mg/L	101.6	90	110			
WG240945ICB1	ICB	02/29/08 19:25				U	mg/L		-1.5	1.5			
WG240998													
WG240998ICV	ICV	02/29/08 21:50	WI080220-1	19.98		20.4	mg/L	102.1	90	110			
WG240998ICB	ICB	02/29/08 22:09				U	mg/L		-1.5	1.5			
WG240998LFB	LFB	02/29/08 22:27	WI080128-9	30		29.83	mg/L	99.4	90	110			
L67721-03DUP	DUP	02/29/08 23:03			22	21.7	mg/L				1.4	20	RA
L67837-02AS	AS	03/03/08 12:26	WI080128-9	150	106	256.1	mg/L	100.1	90	110			

Fluoride SM4500F-C

ACZ ID	Type	Analyzed	PCN/SCN	QC	Sample	Found	Units	Rec	Lower	Upper	RPD	Limit	Qual
WG241077													
WG241077ICV	ICV	03/04/08 10:46	WC080227-1	2		2	mg/L	100	90	110			
WG241077ICB	ICB	03/04/08 10:53				U	mg/L		-0.3	0.3			
WG241077LFB1	LFB	03/04/08 10:58	WC080226-1	5		5.14	mg/L	102.8	90	110			
WG241077LFB2	LFB	03/04/08 12:32	WC080226-1	5		5.02	mg/L	100.4	90	110			
L67831-04AS	AS	03/04/08 14:19	WC080226-1	5	.3	5.52	mg/L	104.4	90	110			
L67831-04DUP	DUP	03/04/08 14:25			.3	.31	mg/L				3.3	20	RA

Hydro Geo Chem, Inc.
Project ID: 872002.2

ACZ Project ID: ***L67837***

Magnesium, dissolved M200.7 ICP

ACZ ID	Type	Analyzed	PCN/SCN	QC	Sample	Found	Units	Rec	Lower	Upper	RPD	Limit	Qual
WG240944													
WG240944ICV1	ICV	02/28/08 13:59	II080115-3	100		99.99	mg/L	100	95	105			
WG240944ICB	ICB	02/28/08 14:03				U	mg/L		-0.6	0.6			
WG240944LFB	LFB	02/28/08 14:19	II080214-5	54.96908		57.01	mg/L	103.7	85	115			
L67837-03AS	AS	02/28/08 15:50	II080214-5	54.96908	9	64.27	mg/L	100.5	85	115			
L67837-03ASD	ASD	02/28/08 15:54	II080214-5	54.96908	9	65.86	mg/L	103.4	85	115	2.44	20	

Nitrate/Nitrite as N, dissolved M353.2 - Automated Cadmium Reduction

ACZ ID	Type	Analyzed	PCN/SCN	QC	Sample	Found	Units	Rec	Lower	Upper	RPD	Limit	Qual
WG240851													
WG240851ICV	ICV	02/26/08 17:23	WI071212-1	2.416		2.444	mg/L	101.2	90	110			
WG240851ICB	ICB	02/26/08 17:25				U	mg/L		-0.06	0.06			
WG240851LFB	LFB	02/26/08 17:28	WI070911-4	2		1.911	mg/L	95.6	90	110			
L67774-05DUP	DUP	02/26/08 17:35			.12	.119	mg/L				0.8	20	RA
L67684-01AS	AS	02/26/08 18:00	WI070911-4	2	1.82	3.684	mg/L	93.2	90	110			

Nitrite as N, dissolved M353.2 - Automated Cadmium Reduction

ACZ ID	Type	Analyzed	PCN/SCN	QC	Sample	Found	Units	Rec	Lower	Upper	RPD	Limit	Qual
WG240851													
WG240851ICV	ICV	02/26/08 17:23	WI071212-1	.609		.623	mg/L	102.3	90	110			
WG240851ICB	ICB	02/26/08 17:25				U	mg/L		-0.03	0.03			
WG240851LFB	LFB	02/26/08 17:28	WI070911-4	1		.967	mg/L	96.7	90	110			
L67684-01AS	AS	02/26/08 17:31	WI070911-4	1	U	.969	mg/L	96.9	90	110			
L67774-05DUP	DUP	02/26/08 17:54			.12	.115	mg/L				4.3	20	

Potassium, dissolved M200.7 ICP

ACZ ID	Type	Analyzed	PCN/SCN	QC	Sample	Found	Units	Rec	Lower	Upper	RPD	Limit	Qual
WG240944													
WG240944ICV1	ICV	02/28/08 13:59	II080115-3	20		20.55	mg/L	102.8	95	105			
WG240944ICB	ICB	02/28/08 14:03				U	mg/L		-0.9	0.9			
WG240944LFB	LFB	02/28/08 14:19	II080214-5	99.76186		106.11	mg/L	106.4	85	115			
L67837-03AS	AS	02/28/08 15:50	II080214-5	99.76186	2.1	106.21	mg/L	104.4	85	115			
L67837-03ASD	ASD	02/28/08 15:54	II080214-5	99.76186	2.1	109.14	mg/L	107.3	85	115	2.72	20	

Residue, Filterable (TDS) @180C 160.1 / SM2540C

ACZ ID	Type	Analyzed	PCN/SCN	QC	Sample	Found	Units	Rec	Lower	Upper	RPD	Limit	Qual
WG240937													
WG240937PBW	PBW	02/28/08 10:45				U	mg/L		-20	20			
WG240937LCSW	LCSW	02/28/08 10:46	PCN28838	260		292	mg/L	112.3	80	120			
L67837-05DUP	DUP	02/28/08 11:00			20	U	mg/L				200	20	RA

Hydro Geo Chem, Inc.
Project ID: 872002.2

ACZ Project ID: ***L67837***

Sodium, dissolved M200.7 ICP

ACZ ID	Type	Analyzed	PCN/SCN	QC	Sample	Found	Units	Rec	Lower	Upper	RPD	Limit	Qual
WG240944													
WG240944ICV1	ICV	02/28/08 13:59	II080115-3	100		101.56	mg/L	101.6	95	105			
WG240944ICB	ICB	02/28/08 14:03				U	mg/L		-0.9	0.9			
WG240944LFB	LFB	02/28/08 14:19	II080214-5	98.21624		103.41	mg/L	105.3	85	115			
L67837-03AS	AS	02/28/08 15:50	II080214-5	98.21624	25.5	123.85	mg/L	100.1	85	115			
L67837-03ASD	ASD	02/28/08 15:54	II080214-5	98.21624	25.5	126.72	mg/L	103.1	85	115	2.29	20	

Sulfate 300.0 - Ion Chromatography

ACZ ID	Type	Analyzed	PCN/SCN	QC	Sample	Found	Units	Rec	Lower	Upper	RPD	Limit	Qual
WG240083													
WG240083ICV	ICV	02/07/08 16:57	WI080128-8	50.1		50.44	mg/L	100.7	90	110			
WG240083ICB	ICB	02/07/08 17:15				U	mg/L		-1.5	1.5			
WG240083ICV1	ICV	02/09/08 11:47	WI080128-8	50.1		51.13	mg/L	102.1	90	110			
WG240083ICB1	ICB	02/09/08 12:05				U	mg/L		-1.5	1.5			
WG240945													
WG240945ICV	ICV	02/28/08 17:58	WI080220-1	50.1		50.62	mg/L	101	90	110			
WG240945ICB	ICB	02/28/08 18:16				U	mg/L		-1.5	1.5			
WG240945LFB	LFB	02/28/08 18:34	WI080128-9	30		28.4	mg/L	94.7	90	110			
WG240945ICV1	ICV	02/29/08 19:07	WI080220-1	50.1		52.07	mg/L	103.9	90	110			
WG240945ICB1	ICB	02/29/08 19:25				U	mg/L		-1.5	1.5			
L67745-06AS	AS	02/29/08 20:02	WI080128-9	300	398	694	mg/L	98.7	90	110			
L67745-06DUP	DUP	02/29/08 20:20			398	398.4	mg/L				0.1	20	
WG240998													
WG240998ICV	ICV	02/29/08 21:50	WI080220-1	50.1		52.15	mg/L	104.1	90	110			
WG240998ICB	ICB	02/29/08 22:09				U	mg/L		-1.5	1.5			
WG240998LFB	LFB	02/29/08 22:27	WI080128-9	30		29.71	mg/L	99	90	110			
L67721-03DUP	DUP	02/29/08 23:03			39	37.6	mg/L				3.7	20	
L67837-02AS	AS	03/03/08 12:26	WI080128-9	150	90	238.9	mg/L	99.3	90	110			

ACZ Laboratories, Inc.
2773 Downhill Drive Steamboat Springs, CO 80487 (800) 334-5493

Inorganic Extended Qualifier Report

Hydro Geo Chem, Inc.

ACZ Project ID: ***L67837***

ACZ ID	WORKNUM	PARAMETER	METHOD	QUAL	DESCRIPTION
L67837-01	WG241077	Fluoride	SM4500F-C	RA	Relative Percent Difference (RPD) was not used for data validation because the sample concentration is too low for accurate evaluation (< 10x MDL).
	WG240851	Nitrate/Nitrite as N, dissolved	M353.2 - Automated Cadmium Reduction	H3	Sample was received and analyzed past holding time.
			M353.2 - Automated Cadmium Reduction	RA	Relative Percent Difference (RPD) was not used for data validation because the sample concentration is too low for accurate evaluation (< 10x MDL).
		Nitrite as N, dissolved	M353.2 - Automated Cadmium Reduction	H3	Sample was received and analyzed past holding time.
	WG240937	Residue, Filterable (TDS) @180C	160.1 / SM2540C	RA	Relative Percent Difference (RPD) was not used for data validation because the sample concentration is too low for accurate evaluation (< 10x MDL).
L67837-02	WG240998	Chloride	M300.0 - Ion Chromatography	RA	Relative Percent Difference (RPD) was not used for data validation because the sample concentration is too low for accurate evaluation (< 10x MDL).
	WG241077	Fluoride	SM4500F-C	RA	Relative Percent Difference (RPD) was not used for data validation because the sample concentration is too low for accurate evaluation (< 10x MDL).
	WG240851	Nitrate/Nitrite as N, dissolved	M353.2 - Automated Cadmium Reduction	H3	Sample was received and analyzed past holding time.
			M353.2 - Automated Cadmium Reduction	RA	Relative Percent Difference (RPD) was not used for data validation because the sample concentration is too low for accurate evaluation (< 10x MDL).
		Nitrite as N, dissolved	M353.2 - Automated Cadmium Reduction	H3	Sample was received and analyzed past holding time.
	WG240937	Residue, Filterable (TDS) @180C	160.1 / SM2540C	RA	Relative Percent Difference (RPD) was not used for data validation because the sample concentration is too low for accurate evaluation (< 10x MDL).
L67837-03	WG240998	Chloride	M300.0 - Ion Chromatography	RA	Relative Percent Difference (RPD) was not used for data validation because the sample concentration is too low for accurate evaluation (< 10x MDL).
	WG241077	Fluoride	SM4500F-C	RA	Relative Percent Difference (RPD) was not used for data validation because the sample concentration is too low for accurate evaluation (< 10x MDL).
	WG240851	Nitrate/Nitrite as N, dissolved	M353.2 - Automated Cadmium Reduction	H3	Sample was received and analyzed past holding time.
			M353.2 - Automated Cadmium Reduction	RA	Relative Percent Difference (RPD) was not used for data validation because the sample concentration is too low for accurate evaluation (< 10x MDL).
		Nitrite as N, dissolved	M353.2 - Automated Cadmium Reduction	H3	Sample was received and analyzed past holding time.
	WG240937	Residue, Filterable (TDS) @180C	160.1 / SM2540C	RA	Relative Percent Difference (RPD) was not used for data validation because the sample concentration is too low for accurate evaluation (< 10x MDL).

ACZ Laboratories, Inc.
2773 Downhill Drive Steamboat Springs, CO 80487 (800) 334-5493

Inorganic Extended Qualifier Report

Hydro Geo Chem, Inc.

ACZ Project ID: ***L67837***

ACZ ID	WORKNUM	PARAMETER	METHOD	QUAL	DESCRIPTION
L67837-04	WG240998	Chloride	M300.0 - Ion Chromatography	RA	Relative Percent Difference (RPD) was not used for data validation because the sample concentration is too low for accurate evaluation (< 10x MDL).
	WG241077	Fluoride	SM4500F-C	RA	Relative Percent Difference (RPD) was not used for data validation because the sample concentration is too low for accurate evaluation (< 10x MDL).
	WG240851	Nitrate/Nitrite as N, dissolved	M353.2 - Automated Cadmium Reduction	H3	Sample was received and analyzed past holding time.
			M353.2 - Automated Cadmium Reduction	RA	Relative Percent Difference (RPD) was not used for data validation because the sample concentration is too low for accurate evaluation (< 10x MDL).
		Nitrite as N, dissolved	M353.2 - Automated Cadmium Reduction	H3	Sample was received and analyzed past holding time.
	WG240937	Residue, Filterable (TDS) @180C	160.1 / SM2540C	RA	Relative Percent Difference (RPD) was not used for data validation because the sample concentration is too low for accurate evaluation (< 10x MDL).
	WG240850	Total Alkalinity	SM2320B - Titration	RA	Relative Percent Difference (RPD) was not used for data validation because the sample concentration is too low for accurate evaluation (< 10x MDL).
L67837-05	WG240998	Chloride	M300.0 - Ion Chromatography	RA	Relative Percent Difference (RPD) was not used for data validation because the sample concentration is too low for accurate evaluation (< 10x MDL).
	WG241077	Fluoride	SM4500F-C	DJ	Sample dilution required due to insufficient sample.
			SM4500F-C	RA	Relative Percent Difference (RPD) was not used for data validation because the sample concentration is too low for accurate evaluation (< 10x MDL).
	WG240851	Nitrate/Nitrite as N, dissolved	M353.2 - Automated Cadmium Reduction	H3	Sample was received and analyzed past holding time.
			M353.2 - Automated Cadmium Reduction	RA	Relative Percent Difference (RPD) was not used for data validation because the sample concentration is too low for accurate evaluation (< 10x MDL).
			M353.2 - Automated Cadmium Reduction	ZU	Analysis date/time preceeds filter date/time. A portion of sample was filtered and analyzed prior to the creation of a Filter workgroup.
		Nitrite as N, dissolved	M353.2 - Automated Cadmium Reduction	H3	Sample was received and analyzed past holding time.
			M353.2 - Automated Cadmium Reduction	ZU	Analysis date/time preceeds filter date/time. A portion of sample was filtered and analyzed prior to the creation of a Filter workgroup.
	WG240937	Residue, Filterable (TDS) @180C	160.1 / SM2540C	RA	Relative Percent Difference (RPD) was not used for data validation because the sample concentration is too low for accurate evaluation (< 10x MDL).
	WG240850	Total Alkalinity	SM2320B - Titration	RA	Relative Percent Difference (RPD) was not used for data validation because the sample concentration is too low for accurate evaluation (< 10x MDL).

Hydro Geo Chem, Inc. ACZ Project ID: ***L67837***

Wet Chemistry

The following parameters are not offered for certification or are not covered by NELAC certificate #ACZ.

Lab Filtration	SM 3030 B
Lab Filtration & Acidification	SM 3030 B

ACZ Laboratories, Inc.
2773 Downhill Drive Steamboat Springs, CO 80487 (800) 334-5493

Sample Receipt

Hydro Geo Chem, Inc.
872002.2

ACZ Project ID: L67837
Date Received: 2/25/2008
Received By:
Date Printed: 2/25/2008

Receipt Verification

	YES	NO	NA
1) Does this project require special handling procedures such as CLP protocol?			X
2) Are the custody seals on the cooler intact?			X
3) Are the custody seals on the sample containers intact?			X
4) Is there a Chain of Custody or other directive shipping papers present?	X		
5) Is the Chain of Custody complete?	X		
6) Is the Chain of Custody in agreement with the samples received?	X		
7) Is there enough sample for all requested analyses?	X		
8) Are all samples within holding times for requested analyses?		X	
9) Were all sample containers received intact?	X		
10) Are the temperature blanks present?			X
11) Are the trip blanks (VOA and/or Cyanide) present?			X
12) Are samples requiring no headspace, headspace free?			X
13) Do the samples that require a Foreign Soils Permit have one?			X

Exceptions: If you answered no to any of the above questions, please describe

Some Holddates are past.

Contact (For any discrepancies, the client must be contacted)

The client was not contacted.

Shipping Containers

Cooler Id	Temp (℃)	Rad (µR/hr)
1840	12.1	15

Client must contact ACZ Project Manager if analysis should not proceed for samples received outside of thermal preservation acceptance criteria.

Notes

Samples 4 & 5 have no times on containers or COC.

ACZ Laboratories, Inc.
2773 Downhill Drive Steamboat Springs, CO 80487 (800) 334-5493

Sample Receipt

Hydro Geo Chem, Inc.
872002.2

ACZ Project ID: L67837
Date Received: 2/25/2008
Received By:

Sample Container Preservation

SAMPLE	CLIENT ID	R < 2	G < 2	BK < 2	Y< 2	YG< 2	B< 2	O < 2	T >12	N/A	RAD	ID
L67837-01	COB-MW-1		Y									
L67837-02	WARREN LAGOON-COB		Y									
L67837-03	COB-MW-2		Y									
L67837-04	DUP022208		Y									
L67837-05	FB022208		Y									

Sample Container Preservation Legend

Abbreviation	Description	Container Type	Preservative/Limits
R	Raw/Nitric	RED	pH must be < 2
B	Filtered/Sulfuric	BLUE	pH must be < 2
BK	Filtered/Nitric	BLACK	pH must be < 2
G	Filtered/Nitric	GREEN	pH must be < 2
O	Raw/Sulfuric	ORANGE	pH must be < 2
P	Raw/NaOH	PURPLE	pH must be > 12 *
T	Raw/NaOH Zinc Acetate	TAN	pH must be > 12
Y	Raw/Sulfuric	YELLOW	pH must be < 2
YG	Raw/Sulfuric	YELLOW GLASS	pH must be < 2
N/A	No preservative needed	Not applicable	
RAD	Gamma/Beta dose rate	Not applicable	must be < 250 µR/hr

* pH check performed by analyst prior to sample preparation

Sample IDs Reviewed By: _____

ACZ Laboratories, Inc. L67837

2773 Downhill Drive Steamboat Springs, CO 80487 (800) 334-5493

CHAIN of CUSTODY

Report to:

Name: Dan Simpson
Company: Hydro Geo Chem Inc.
E-mail: dans@hgcinc.com
Address: 51 W. Wetmore Rd Tucson, AZ 85705
Telephone: (520) 293-1500 x133

Copy of Report to:

Name: Jim Norris
Company: HGC Inc.
E-mail: jimn@hgcinc.com
Telephone: 520) 293-1500 x112

Invoice to:

Name: Jim Norris
Company: HGC Inc.
E-mail: jimn@hgcinc.com
Address: 51 W. Wetmore Rd Tucson, AZ 85705
Telephone: 520) 293-1500 x112

If sample(s) received past holding time (HT), or if insufficient HT remains to complete analysis before expiration, shall ACZ proceed with requested short HT analyses? YES X / NO
If "NO" then ACZ will contact client for further instruction. If neither "YES" nor "NO" is indicated, ACZ will proceed with the requested analyses, even if HT is expired, and data will be qualified.

PROJECT INFORMATION

Quote #: FMCQB-GW
Project/PO #: 872002.2
Reporting state for compliance testing: AZ
Sampler's Name: Mark Arneson
Are any samples NRC licensable material? No

ANALYSES REQUESTED *(attach list or use quote number)*

SAMPLE IDENTIFICATION	DATE:TIME	Matrix	# of Containers	Ca Na Mg K	TDS $SO_4^{=}$ NO_3^{-} Cl^{-} F^{-}	Alk					
COB-MW-1	2/22/08: 8:20	GW	3	x	x	x					
WARRENLAGOON-COB	2/22/08: 9:10	GW	3	x	x	x					
COB-MW-2	2/22/08: 10:00	GW	3	x	x	x					
DUP022208	2/22/08	GW	3	x	x	x					
FB022208	2/22/08	GW	1	x	x	x					

Matrix: SW (Surface Water) · GW (Ground Water) · WW (Waste Water) · DW (Drinking Water) · SL (Sludge) · SO (Soil) · OL (Oil) · Other

REMARKS/ SAMPLE DISCLOSURES

PAGE of

Please refer to ACZ's terms & conditions located on the reverse side of this COC.

RELINQUISHED BY:	DATE:TIME	RECEIVED BY:	DATE:TIME
	2/22/08: 1340		2-25-08 1128

FRMAD050.03.05.02 White - Return with sample. Yellow - Retain for your records.

ACZ Laboratories, Inc.
2773 Downhill Drive Steamboat Springs, CO 80487 (800) 334-5493

Analytical Report

March 05, 2008

Report to:
Dan Simpson
Hydro Geo Chem, Inc.
51 West Wetmore Road Suite 101
Tuscon, AZ 85705

Bill to:
Accounts Payable
Hydro Geo Chem, Inc.
P. O. Box 97220
Phoenix, AZ 85060

cc: Jim Norris

Project ID: 872001.0
ACZ Project ID: L67817

Dan Simpson:

Enclosed are the analytical results for sample(s) submitted to ACZ Laboratories, Inc. (ACZ) on February 22, 2008. This project has been assigned to ACZ's project number, L67817. Please reference this number in all future inquiries.

All analyses were performed according to ACZ's Quality Assurance Plan, version 12.0. The enclosed results relate only to the samples received under L67817. Each section of this report has been reviewed and approved by the appropriate Laboratory Supervisor, or a qualified substitute.

Except as noted, the test results for the methods and parameters listed on ACZ's current NELAC certificate letter (#ACZ) meet all requirements of NELAC.

This report shall be used or copied only in its entirety. ACZ is not responsible for the consequences arising from the use of a partial report.

All samples and sub-samples associated with this project will be disposed of after April 05, 2008. If the samples are determined to be hazardous, additional charges apply for disposal (typically less than $10/sample). If you would like the samples to be held longer than ACZ's stated policy or to be returned, please contact your Project Manager or Customer Service Representative for further details and associated costs. ACZ retains analytical reports for five years.

If you have any questions or other needs, please contact your Project Manager.

S. Habermehl

Scott Habermehl has reviewed and approved this report.

ACZ Laboratories, Inc.
2773 Downhill Drive Steamboat Springs, CO 80487 (800) 334-5493

Inorganic Analytical Results

Hydro Geo Chem, Inc.
Project ID: 872001.0
Sample ID: LAWSONTVI236

ACZ Sample ID: ***L67817-01***
Date Sampled: *02/21/08 09:50*
Date Received: *02/22/08*
Sample Matrix: *Ground Water*

Wet Chemistry

Parameter	EPA Method	Result	Qual	XQ	Units	MDL	PQL	Date	Analyst
Sulfate	300.0 - Ion Chromatography	41.9			mg/L	0.5	3	02/29/08 0:19	aml/ccp

Arizona license number: AZ0102

Report Header Explanations

Batch	A distinct set of samples analyzed at a specific time
Found	Value of the QC Type of interest
Limit	Upper limit for RPD, in %.
Lower	Lower Recovery Limit, in % (except for LCSS, mg/Kg)
MDL	Method Detection Limit. Same as Minimum Reporting Limit. Allows for instrument and annual fluctuations.
PCN/SCN	A number assigned to reagents/standards to trace to the manufacturer's certificate of analysis
PQL	Practical Quantitation Limit, typically 5 times the MDL.
QC	True Value of the Control Sample or the amount added to the Spike
Rec	Amount of the true value or spike added recovered, in % (except for LCSS, mg/Kg)
RPD	Relative Percent Difference, calculation used for Duplicate QC Types
Upper	Upper Recovery Limit, in % (except for LCSS, mg/Kg)
Sample	Value of the Sample of interest

QC Sample Types

AS	Analytical Spike (Post Digestion)	*LCSWD*	Laboratory Control Sample - Water Duplicate
ASD	Analytical Spike (Post Digestion) Duplicate	*LFB*	Laboratory Fortified Blank
CCB	Continuing Calibration Blank	*LFM*	Laboratory Fortified Matrix
CCV	Continuing Calivation Verification standard	*LFMD*	Laboratory Fortified Matrix Duplicate
DUP	Sample Duplicate	*LRB*	Laboratory Reagent Blank
ICB	Initial Calibration Blank	*MS*	Matrix Spike
ICV	Initial Calibration Verification standard	*MSD*	Matrix Spike Duplicate
ICSAB	Inter-element Correction Standard - A plus B solutions	*PBS*	Prep Blank - Soil
LCSS	Laboratory Control Sample - Soil	*PBW*	Prep Blank - Water
LCSSD	Laboratory Control Sample - Soil Duplicate	*PQV*	Practical Quantitation Verification standard
LCSW	Laboratory Control Sample - Water	*SDL*	Serial Dilution

QC Sample Type Explanations

Blanks	Verifies that there is no or minimal contamination in the prep method or calibration procedure.
Control Samples	Verifies the accuracy of the method, including the prep procedure.
Duplicates	Verifies the precision of the instrument and/or method.
Spikes/Fortified Matrix	Determines sample matrix interferences, if any.
Standard	Verifies the validity of the calibration.

ACZ Qualifiers (Qual)

B	Analyte concentration detected at a value between MDL and PQL.
H	Analysis exceeded method hold time. pH is a field test with an immediate hold time.
U	Analyte was analyzed for but not detected at the indicated MDL

Method References

(1)	EPA 600/4-83-020. Methods for Chemical Analysis of Water and Wastes, March 1983.
(2)	EPA 600/R-93-100. Methods for the Determination of Inorganic Substances in Environmental Samples, August 1993.
(3)	EPA 600/R-94-111. Methods for the Determination of Metals in Environmental Samples - Supplement I, May 1994.
(5)	EPA SW-846. Test Methods for Evaluating Solid Waste, Third Edition with Update III, December 1996.
(6)	Standard Methods for the Examination of Water and Wastewater, 19th edition, 1995.

Comments

(1)	QC results calculated from raw data. Results may vary slightly if the rounded values are used in the calculations.
(2)	Soil, Sludge, and Plant matrices for Inorganic analyses are reported on a dry weight basis.
(3)	Animal matrices for Inorganic analyses are reported on an "as received" basis.

Hydro Geo Chem, Inc.
Project ID: 872001.0

ACZ Project ID: ***L67817***

Sulfate 300.0 - Ion Chromatography

ACZ ID	Type	Analyzed	PCN/SCN	QC	Sample	Found	Units	Rec	Lower	Upper	RPD	Limit	Qual
WG240083													
WG240083ICV	ICV	02/07/08 16:57	WI080128-8	50.1		50.44	mg/L	100.7	90	110			
WG240083ICB	ICB	02/07/08 17:15				U	mg/L		-1.5	1.5			
WG240083ICV1	ICV	02/09/08 11:47	WI080128-8	50.1		51.13	mg/L	102.1	90	110			
WG240083ICB1	ICB	02/09/08 12:05				U	mg/L		-1.5	1.5			
WG240945													
WG240945ICV	ICV	02/28/08 17:58	WI080220-1	50.1		50.62	mg/L	101	90	110			
WG240945ICB	ICB	02/28/08 18:16				U	mg/L		-1.5	1.5			
WG240945LFB	LFB	02/28/08 18:34	WI080128-9	30		28.4	mg/L	94.7	90	110			
WG240945ICV1	ICV	02/29/08 19:07	WI080220-1	50.1		52.07	mg/L	103.9	90	110			
WG240945ICB1	ICB	02/29/08 19:25				U	mg/L		-1.5	1.5			
L67745-06AS	AS	02/29/08 20:02	WI080128-9	300	398	694	mg/L	98.7	90	110			
L67745-06DUP	DUP	02/29/08 20:20			398	398.4	mg/L				0.1	20	

ACZ Laboratories, Inc.
2773 Downhill Drive Steamboat Springs, CO 80487 (800) 334-5493

Inorganic Extended Qualifier Report

Hydro Geo Chem, Inc.

ACZ Project ID: ***L67817***

ACZ ID	WORKNUM	PARAMETER	METHOD	QUAL	DESCRIPTION

No extended qualifiers associated with this analysis

ACZ Laboratories, Inc.
2773 Downhill Drive Steamboat Springs, CO 80487 (800) 334-5493

Certification Qualifiers

Hydro Geo Chem, Inc.

ACZ Project ID: ***L67817***

No certification qualifiers associated with this analysis

ACZ Laboratories, Inc.
2773 Downhill Drive Steamboat Springs, CO 80487 (800) 334-5493

Sample Receipt

Hydro Geo Chem, Inc.
872001.0

ACZ Project ID: L67817
Date Received: 2/22/2008
Received By:
Date Printed: 2/22/2008

Receipt Verification

	YES	NO	NA
1) Does this project require special handling procedures such as CLP protocol?			X
2) Are the custody seals on the cooler intact?			X
3) Are the custody seals on the sample containers intact?			X
4) Is there a Chain of Custody or other directive shipping papers present?	X		
5) Is the Chain of Custody complete?	X		
6) Is the Chain of Custody in agreement with the samples received?	X		
7) Is there enough sample for all requested analyses?	X		
8) Are all samples within holding times for requested analyses?	X		
9) Were all sample containers received intact?	X		
10) Are the temperature blanks present?			X
11) Are the trip blanks (VOA and/or Cyanide) present?			X
12) Are samples requiring no headspace, headspace free?			X
13) Do the samples that require a Foreign Soils Permit have one?			X

Exceptions: If you answered no to any of the above questions, please describe

N/A

Contact (For any discrepancies, the client must be contacted)

N/A

Shipping Containers

Cooler Id	Temp (℃)	Rad (µR/hr)
NA5542	1.1	15

Client must contact ACZ Project Manager if analysis should not proceed for samples received outside of thermal preservation acceptance criteria.

Notes

ACZ Laboratories, Inc.
2773 Downhill Drive Steamboat Springs, CO 80487 (800) 334-5493

Sample Receipt

Hydro Geo Chem, Inc.
872001.0

ACZ Project ID: L67817
Date Received: 2/22/2008
Received By:

Sample Container Preservation

SAMPLE	CLIENT ID	R < 2	G < 2	BK < 2	Y< 2	YG< 2	B< 2	O < 2	T >12	N/A	RAD	ID
L67817-01	LAWSONTVI									X		

Sample Container Preservation Legend

Abbreviation	Description	Container Type	Preservative/Limits
R	Raw/Nitric	RED	pH must be < 2
B	Filtered/Sulfuric	BLUE	pH must be < 2
BK	Filtered/Nitric	BLACK	pH must be < 2
G	Filtered/Nitric	GREEN	pH must be < 2
O	Raw/Sulfuric	ORANGE	pH must be < 2
P	Raw/NaOH	PURPLE	pH must be > 12 *
T	Raw/NaOH Zinc Acetate	TAN	pH must be > 12
Y	Raw/Sulfuric	YELLOW	pH must be < 2
YG	Raw/Sulfuric	YELLOW GLASS	pH must be < 2
N/A	No preservative needed	Not applicable	
RAD	Gamma/Beta dose rate	Not applicable	must be < 250 µR/hr

* pH check performed by analyst prior to sample preparation

Sample IDs Reviewed By: _____

ACZ Laboratories, Inc. L67817

2773 Downhill Drive Steamboat Springs, CO 80487 (800) 334-5493

CHAIN of CUSTODY

Report to:

Name: Dan Simpson
Company: Hydro Geo Chem Inc.
E-mail: dans@hgcinc.com
Address: 51 W. Wetmore Rd
Tucson, AZ 85705
Telephone: 520) 293-1500 x133

Copy of Report to:

Name: Jim Norris
Company: Jimn@hgcinc.com/HGC Inc.
E-mail: Jimn@hgcinc.com
Telephone: 520) 293-1500 x112

Invoice to:

Name: Jim Norris
Company: HGC Inc.
E-mail: Jimn@hgcinc.com
Address: 51 W. Wetmore Rd.
Tucson, AZ 85705
Telephone: 520) 293-1500

If sample(s) received past holding time (HT), or if insufficient HT remains to complete analysis before expiration, shall ACZ proceed with requested short HT analyses? YES [X] NO [ ]
If "NO" then ACZ will contact client for further instruction. If neither "YES" nor "NO" is indicated, ACZ will proceed with the requested analyses, even if HT is expired, and data will be qualified.

PROJECT INFORMATION

Quote #: 504-IC
Project/PO #: 872001.0
Reporting state for compliance testing: AZ
Sampler's Name: Mark Arneson
Are any samples NRC licensable material? NO

ANALYSES REQUESTED *(attach list or use quote number)*

SAMPLE IDENTIFICATION	DATE:TIME	Matrix	# of Containers		SO_4^-						
~~GOAR MA.~~											
LAWSONTVI	2/21/08 : 0950	GW	1		X						

Matrix: SW (Surface Water) · GW (Ground Water) · WW (Waste Water) · DW (Drinking Water) · SL (Sludge) · SO (Soil) · OL (Oil) · Other

REMARKS/ SAMPLE DISCLOSURES

PAGE of

Please refer to ACZ's terms & conditions located on the reverse side of this COC.

RELINQUISHED BY:	DATE:TIME	RECEIVED BY:	DATE:TIME
	2/21/08:1624	2:22-08	9:45

FRMAD050.03.05.02 White - Return with sample. Yellow - Retain for your records.

ACZ Laboratories, Inc.
2773 Downhill Drive Steamboat Springs, CO 80487 (800) 334-5493

Analytical Report

March 13, 2008

Report to:
Dan Simpson
Hydro Geo Chem, Inc.
51 West Wetmore Road Suite 101
Tuscon, AZ 85705

Bill to:
Accounts Payable
Hydro Geo Chem, Inc.
P. O. Box 97220
Phoenix, AZ 85060

cc: Jim Norris

Project ID: 872001.0
ACZ Project ID: L67989

Dan Simpson:

Enclosed are the analytical results for sample(s) submitted to ACZ Laboratories, Inc. (ACZ) on March 05, 2008. This project has been assigned to ACZ's project number, L67989. Please reference this number in all future inquiries.

All analyses were performed according to ACZ's Quality Assurance Plan, version 12.0. The enclosed results relate only to the samples received under L67989. Each section of this report has been reviewed and approved by the appropriate Laboratory Supervisor, or a qualified substitute.

Except as noted, the test results for the methods and parameters listed on ACZ's current NELAC certificate letter (#ACZ) meet all requirements of NELAC.

This report shall be used or copied only in its entirety. ACZ is not responsible for the consequences arising from the use of a partial report.

All samples and sub-samples associated with this project will be disposed of after April 13, 2008. If the samples are determined to be hazardous, additional charges apply for disposal (typically less than $10/sample). If you would like the samples to be held longer than ACZ's stated policy or to be returned, please contact your Project Manager or Customer Service Representative for further details and associated costs. ACZ retains analytical reports for five years.

If you have any questions or other needs, please contact your Project Manager.

Sue Webber has reviewed and approved this report.

ACZ Laboratories, Inc.
2773 Downhill Drive Steamboat Springs, CO 80487 (800) 334-5493

Inorganic Analytical Results

Hydro Geo Chem, Inc.
Project ID: 872001.0
Sample ID: COOPER C

ACZ Sample ID: ***L67989-01***
Date Sampled: *03/04/08 09:00*
Date Received: *03/05/08*
Sample Matrix: *Ground Water*

Wet Chemistry

Parameter	EPA Method	Result	Qual	XQ	Units	MDL	PQL	Date	Analyst
Sulfate	300.0 - Ion Chromatography	880			mg/L	10	50	03/10/08 20:31	aml

Arizona license number: AZ0102

Report Header Explanations

Batch	A distinct set of samples analyzed at a specific time
Found	Value of the QC Type of interest
Limit	Upper limit for RPD, in %.
Lower	Lower Recovery Limit, in % (except for LCSS, mg/Kg)
MDL	Method Detection Limit. Same as Minimum Reporting Limit. Allows for instrument and annual fluctuations.
PCN/SCN	A number assigned to reagents/standards to trace to the manufacturer's certificate of analysis
PQL	Practical Quantitation Limit, typically 5 times the MDL.
QC	True Value of the Control Sample or the amount added to the Spike
Rec	Amount of the true value or spike added recovered, in % (except for LCSS, mg/Kg)
RPD	Relative Percent Difference, calculation used for Duplicate QC Types
Upper	Upper Recovery Limit, in % (except for LCSS, mg/Kg)
Sample	Value of the Sample of interest

QC Sample Types

AS	Analytical Spike (Post Digestion)	*LCSWD*	Laboratory Control Sample - Water Duplicate
ASD	Analytical Spike (Post Digestion) Duplicate	*LFB*	Laboratory Fortified Blank
CCB	Continuing Calibration Blank	*LFM*	Laboratory Fortified Matrix
CCV	Continuing Calivation Verification standard	*LFMD*	Laboratory Fortified Matrix Duplicate
DUP	Sample Duplicate	*LRB*	Laboratory Reagent Blank
ICB	Initial Calibration Blank	*MS*	Matrix Spike
ICV	Initial Calibration Verification standard	*MSD*	Matrix Spike Duplicate
ICSAB	Inter-element Correction Standard - A plus B solutions	*PBS*	Prep Blank - Soil
LCSS	Laboratory Control Sample - Soil	*PBW*	Prep Blank - Water
LCSSD	Laboratory Control Sample - Soil Duplicate	*PQV*	Practical Quantitation Verification standard
LCSW	Laboratory Control Sample - Water	*SDL*	Serial Dilution

QC Sample Type Explanations

Blanks	Verifies that there is no or minimal contamination in the prep method or calibration procedure.
Control Samples	Verifies the accuracy of the method, including the prep procedure.
Duplicates	Verifies the precision of the instrument and/or method.
Spikes/Fortified Matrix	Determines sample matrix interferences, if any.
Standard	Verifies the validity of the calibration.

ACZ Qualifiers (Qual)

B	Analyte concentration detected at a value between MDL and PQL.
H	Analysis exceeded method hold time. pH is a field test with an immediate hold time.
U	Analyte was analyzed for but not detected at the indicated MDL

Method References

(1)	EPA 600/4-83-020. Methods for Chemical Analysis of Water and Wastes, March 1983.
(2)	EPA 600/R-93-100. Methods for the Determination of Inorganic Substances in Environmental Samples, August 1993.
(3)	EPA 600/R-94-111. Methods for the Determination of Metals in Environmental Samples - Supplement I, May 1994.
(5)	EPA SW-846. Test Methods for Evaluating Solid Waste, Third Edition with Update III, December 1996.
(6)	Standard Methods for the Examination of Water and Wastewater, 19th edition, 1995.

Comments

(1)	QC results calculated from raw data. Results may vary slightly if the rounded values are used in the calculations.
(2)	Soil, Sludge, and Plant matrices for Inorganic analyses are reported on a dry weight basis.
(3)	Animal matrices for Inorganic analyses are reported on an "as received" basis.

Hydro Geo Chem, Inc.
Project ID: 872001.0

ACZ Project ID: ***L67989***

Sulfate 300.0 - Ion Chromatography

ACZ ID	Type	Analyzed	PCN/SCN	QC	Sample	Found	Units	Rec	Lower	Upper	RPD	Limit	Qual
WG241202													
WG241202ICV	ICV	03/06/08 14:56	WI080220-1	50.1		50.51	mg/L	100.8	90	110			
WG241202ICB	ICB	03/06/08 15:14				U	mg/L		-1.5	1.5			
WG241250													
WG241250ICV	ICV	03/07/08 13:17	WI080220-1	50.1		51.6	mg/L	103	90	110			
WG241250ICB	ICB	03/07/08 13:35				U	mg/L		-1.5	1.5			
WG241250LFB	LFB	03/07/08 13:53	WI080306-2	30		30.95	mg/L	103.2	90	110			
WG241250ICV1	ICV	03/10/08 15:05	WI080220-1	50.1		50.62	mg/L	101	90	110			
WG241250ICB1	ICB	03/10/08 15:23				.77	mg/L		-1.5	1.5			
L67881-01AS	AS	03/10/08 17:12	WI080306-2	30	13.9	43.35	mg/L	98.2	90	110			
L67881-01DUP	DUP	03/10/08 17:30			13.9	13.79	mg/L				0.8	20	

ACZ Laboratories, Inc.
2773 Downhill Drive Steamboat Springs, CO 80487 (800) 334-5493

Inorganic Extended Qualifier Report

Hydro Geo Chem, Inc.

ACZ Project ID: ***L67989***

ACZ ID	WORKNUM	PARAMETER	METHOD	QUAL	DESCRIPTION

No extended qualifiers associated with this analysis

ACZ Laboratories, Inc.
2773 Downhill Drive Steamboat Springs, CO 80487 (800) 334-5493

Certification Qualifiers

Hydro Geo Chem, Inc.

ACZ Project ID: ***L67989***

No certification qualifiers associated with this analysis

ACZ Laboratories, Inc.
2773 Downhill Drive Steamboat Springs, CO 80487 (800) 334-5493

Sample Receipt

Hydro Geo Chem, Inc.
872001.0

ACZ Project ID: L67989
Date Received: 3/5/2008
Received By:
Date Printed: 3/5/2008

Receipt Verification

	YES	NO	NA
1) Does this project require special handling procedures such as CLP protocol?			X
2) Are the custody seals on the cooler intact?			X
3) Are the custody seals on the sample containers intact?			X
4) Is there a Chain of Custody or other directive shipping papers present?	X		
5) Is the Chain of Custody complete?	X		
6) Is the Chain of Custody in agreement with the samples received?	X		
7) Is there enough sample for all requested analyses?	X		
8) Are all samples within holding times for requested analyses?	X		
9) Were all sample containers received intact?	X		
10) Are the temperature blanks present?			X
11) Are the trip blanks (VOA and/or Cyanide) present?			X
12) Are samples requiring no headspace, headspace free?			X
13) Do the samples that require a Foreign Soils Permit have one?			X

Exceptions: If you answered no to any of the above questions, please describe

N/A

Contact (For any discrepancies, the client must be contacted)

N/A

Shipping Containers

Cooler Id	Temp (℃)	Rad (µR/hr)
NA5594	3.2	16

Client must contact ACZ Project Manager if analysis should not proceed for samples received outside of thermal preservation acceptance criteria.

Notes

ACZ Laboratories, Inc.
2773 Downhill Drive Steamboat Springs, CO 80487 (800) 334-5493

Sample Receipt

Hydro Geo Chem, Inc.
872001.0

ACZ Project ID: L67989
Date Received: 3/5/2008
Received By:

Sample Container Preservation

SAMPLE	CLIENT ID	R < 2	G < 2	BK < 2	Y< 2	YG< 2	B< 2	O < 2	T >12	N/A	RAD	ID
L67989-01	COOPER C									X		

Sample Container Preservation Legend

Abbreviation	Description	Container Type	Preservative/Limits
R	Raw/Nitric	RED	pH must be < 2
B	Filtered/Sulfuric	BLUE	pH must be < 2
BK	Filtered/Nitric	BLACK	pH must be < 2
G	Filtered/Nitric	GREEN	pH must be < 2
O	Raw/Sulfuric	ORANGE	pH must be < 2
P	Raw/NaOH	PURPLE	pH must be > 12 *
T	Raw/NaOH Zinc Acetate	TAN	pH must be > 12
Y	Raw/Sulfuric	YELLOW	pH must be < 2
YG	Raw/Sulfuric	YELLOW GLASS	pH must be < 2
N/A	No preservative needed	Not applicable	
RAD	Gamma/Beta dose rate	Not applicable	must be < 250 µR/hr

* pH check performed by analyst prior to sample preparation

Sample IDs Reviewed By: _____

L67989

ACZ Laboratories, Inc.

2773 Downhill Drive Steamboat Springs, CO 80487 (800) 334-5493

CHAIN of CUSTODY

Report to:

Name: Dan Simpson	Address: 51 W. Wetmore Rd
Company: Hydro Geo Chem Inc.	Tucson, AZ 85705
E-mail: dans@hgcinc.com	Telephone: 520) 293-1500 x173

Copy of Report to:

Name: Jim Norris	E-mail: Jimn@hgcinc.com
Company: HGC Inc.	Telephone: 520) 293-1500 x112

Invoice to:

Name: Jim Norris	Address: 51 W. Wetmore Rd
Company: HGC Inc.	Tucson, AZ 85705
E-mail: Jimn@hgcinc.com	Telephone: 520) 293-1500 x112

If sample(s) received past holding time (HT), or if insufficient HT remains to complete analysis before expiration, shall ACZ proceed with requested short HT analyses? YES [X] NO [ ]

If "NO" then ACZ will contact client for further instruction. If neither "YES" nor "NO" is indicated, ACZ will proceed with the requested analyses, even if HT is expired, and data will be qualified.

PROJECT INFORMATION

Quote #: SO4-IC

Project/PO #: 872001.0

Reporting state for compliance testing: AZ

Sampler's Name: Mark Arneson

Are any samples NRC licensable material? N/O

ANALYSES REQUESTED *(attach list or use quote number)*

SAMPLE IDENTIFICATION	DATE:TIME	Matrix	# of Containers	1 SO4								
COOPER C	3/4/08: 9:00	GW	1	X								

Matrix: SW (Surface Water) · GW (Ground Water) · WW (Waste Water) · DW (Drinking Water) · SL (Sludge) · SO (Soil) · OL (Oil) · Other (Specify)

REMARKS

Please refer to ACZ's terms & conditions located on the reverse side of this COC.

RELINQUISHED BY:	DATE:TIME	RECEIVED BY:	DATE:TIME
	3/4/08: 1630	WPL	3-5-08 11:05

FRMAD050.03.05.02 White - Return with sample. Yellow - Retain for your records.

ACZ Laboratories, Inc.
2773 Downhill Drive Steamboat Springs, CO 80487 (800) 334-5493

Analytical Report

March 12, 2008

Report to:
Dan Simpson
Hydro Geo Chem, Inc.
51 West Wetmore Road Suite 101
Tuscon, AZ 85705

Bill to:
Accounts Payable
Hydro Geo Chem, Inc.
P. O. Box 97220
Phoenix, AZ 85060

cc: Jim Norris

Project ID: 872001.0
ACZ Project ID: L68039

Dan Simpson:

Enclosed are the analytical results for sample(s) submitted to ACZ Laboratories, Inc. (ACZ) on March 07, 2008. This project has been assigned to ACZ's project number, L68039. Please reference this number in all future inquiries.

All analyses were performed according to ACZ's Quality Assurance Plan, version 12.0. The enclosed results relate only to the samples received under L68039. Each section of this report has been reviewed and approved by the appropriate Laboratory Supervisor, or a qualified substitute.

Except as noted, the test results for the methods and parameters listed on ACZ's current NELAC certificate letter (#ACZ) meet all requirements of NELAC.

This report shall be used or copied only in its entirety. ACZ is not responsible for the consequences arising from the use of a partial report.

All samples and sub-samples associated with this project will be disposed of after April 12, 2008. If the samples are determined to be hazardous, additional charges apply for disposal (typically less than $10/sample). If you would like the samples to be held longer than ACZ's stated policy or to be returned, please contact your Project Manager or Customer Service Representative for further details and associated costs. ACZ retains analytical reports for five years.

If you have any questions or other needs, please contact your Project Manager.

Sue Webber has reviewed and approved this report.

ACZ Laboratories, Inc.
2773 Downhill Drive Steamboat Springs, CO 80487 (800) 334-5493

Inorganic Analytical Results

Hydro Geo Chem, Inc.
Project ID: 872001.0
Sample ID: CHAMBERS

ACZ Sample ID: ***L68039-01***
Date Sampled: *03/06/08 09:50*
Date Received: *03/07/08*
Sample Matrix: *Ground Water*

Wet Chemistry

Parameter	EPA Method	Result	Qual	XQ	Units	MDL	PQL	Date	Analyst
Sulfate	300.0 - Ion Chromatography	7.7			mg/L	0.5	3	03/11/08 21:29	aml/ccp

Arizona license number: AZ0102

ACZ Laboratories, Inc.
2773 Downhill Drive Steamboat Springs, CO 80487 (800) 334-5493

Inorganic Analytical Results

Hydro Geo Chem, Inc.
Project ID: 872001.0
Sample ID: DUP030608

ACZ Sample ID: ***L68039-02***
Date Sampled: *03/06/08 00:00*
Date Received: *03/07/08*
Sample Matrix: *Ground Water*

Wet Chemistry

Parameter	EPA Method	Result	Qual	XQ	Units	MDL	PQL	Date	Analyst
Sulfate	300.0 - Ion Chromatography	7.7			mg/L	0.5	3	03/11/08 21:47	aml/ccp

Arizona license number: AZ0102

ACZ Laboratories, Inc.
2773 Downhill Drive Steamboat Springs, CO 80487 (800) 334-5493

Inorganic Analytical Results

Hydro Geo Chem, Inc.
Project ID: 872001.0
Sample ID: FB030608

ACZ Sample ID: ***L68039-03***
Date Sampled: *03/06/08 00:00*
Date Received: *03/07/08*
Sample Matrix: *Ground Water*

Wet Chemistry

Parameter	EPA Method	Result	Qual	XQ	Units	MDL	PQL	Date	Analyst
Sulfate	300.0 - Ion Chromatography	0.9	B		mg/L	0.5	3	03/11/08 22:05	aml/ccp

Arizona license number: AZ0102

Report Header Explanations

Batch	A distinct set of samples analyzed at a specific time
Found	Value of the QC Type of interest
Limit	Upper limit for RPD, in %.
Lower	Lower Recovery Limit, in % (except for LCSS, mg/Kg)
MDL	Method Detection Limit. Same as Minimum Reporting Limit. Allows for instrument and annual fluctuations.
PCN/SCN	A number assigned to reagents/standards to trace to the manufacturer's certificate of analysis
PQL	Practical Quantitation Limit, typically 5 times the MDL.
QC	True Value of the Control Sample or the amount added to the Spike
Rec	Amount of the true value or spike added recovered, in % (except for LCSS, mg/Kg)
RPD	Relative Percent Difference, calculation used for Duplicate QC Types
Upper	Upper Recovery Limit, in % (except for LCSS, mg/Kg)
Sample	Value of the Sample of interest

QC Sample Types

AS	Analytical Spike (Post Digestion)	*LCSWD*	Laboratory Control Sample - Water Duplicate
ASD	Analytical Spike (Post Digestion) Duplicate	*LFB*	Laboratory Fortified Blank
CCB	Continuing Calibration Blank	*LFM*	Laboratory Fortified Matrix
CCV	Continuing Calivation Verification standard	*LFMD*	Laboratory Fortified Matrix Duplicate
DUP	Sample Duplicate	*LRB*	Laboratory Reagent Blank
ICB	Initial Calibration Blank	*MS*	Matrix Spike
ICV	Initial Calibration Verification standard	*MSD*	Matrix Spike Duplicate
ICSAB	Inter-element Correction Standard - A plus B solutions	*PBS*	Prep Blank - Soil
LCSS	Laboratory Control Sample - Soil	*PBW*	Prep Blank - Water
LCSSD	Laboratory Control Sample - Soil Duplicate	*PQV*	Practical Quantitation Verification standard
LCSW	Laboratory Control Sample - Water	*SDL*	Serial Dilution

QC Sample Type Explanations

Blanks	Verifies that there is no or minimal contamination in the prep method or calibration procedure.
Control Samples	Verifies the accuracy of the method, including the prep procedure.
Duplicates	Verifies the precision of the instrument and/or method.
Spikes/Fortified Matrix	Determines sample matrix interferences, if any.
Standard	Verifies the validity of the calibration.

ACZ Qualifiers (Qual)

B	Analyte concentration detected at a value between MDL and PQL.
H	Analysis exceeded method hold time. pH is a field test with an immediate hold time.
U	Analyte was analyzed for but not detected at the indicated MDL

Method References

(1)	EPA 600/4-83-020. Methods for Chemical Analysis of Water and Wastes, March 1983.
(2)	EPA 600/R-93-100. Methods for the Determination of Inorganic Substances in Environmental Samples, August 1993.
(3)	EPA 600/R-94-111. Methods for the Determination of Metals in Environmental Samples - Supplement I, May 1994.
(5)	EPA SW-846. Test Methods for Evaluating Solid Waste, Third Edition with Update III, December 1996.
(6)	Standard Methods for the Examination of Water and Wastewater, 19th edition, 1995.

Comments

(1)	QC results calculated from raw data. Results may vary slightly if the rounded values are used in the calculations.
(2)	Soil, Sludge, and Plant matrices for Inorganic analyses are reported on a dry weight basis.
(3)	Animal matrices for Inorganic analyses are reported on an "as received" basis.

Hydro Geo Chem, Inc.
Project ID: 872001.0

ACZ Project ID: ***L68039***

Sulfate 300.0 - Ion Chromatography

ACZ ID	Type	Analyzed	PCN/SCN	QC	Sample	Found	Units	Rec	Lower	Upper	RPD	Limit	Qual
WG241202													
WG241202ICV	ICV	03/06/08 14:56	WI080220-1	50.1		50.51	mg/L	100.8	90	110			
WG241202ICB	ICB	03/06/08 15:14				U	mg/L		-1.5	1.5			
WG241326													
WG241326ICV	ICV	03/10/08 21:26	WI080220-1	50.1		51.43	mg/L	102.7	90	110			
WG241326ICB	ICB	03/10/08 21:44				U	mg/L		-1.5	1.5			
WG241326LFB	LFB	03/10/08 22:02	WI080306-2	30		32.41	mg/L	108	90	110			
WG241326ICV1	ICV	03/11/08 16:21	WI080220-1	50.1		50.87	mg/L	101.5	90	110			
WG241326ICB1	ICB	03/11/08 16:39				.91	mg/L		-1.5	1.5			
L68017-03AS	AS	03/11/08 18:28	WI080306-2	150	76	219.8	mg/L	95.9	90	110			
L68017-03DUP	DUP	03/11/08 18:46			76	73.7	mg/L				3.1	20	

ACZ Laboratories, Inc.
2773 Downhill Drive Steamboat Springs, CO 80487 (800) 334-5493

Inorganic Extended Qualifier Report

Hydro Geo Chem, Inc.

ACZ Project ID: ***L68039***

ACZ ID	WORKNUM	PARAMETER	METHOD	QUAL	DESCRIPTION

No extended qualifiers associated with this analysis

ACZ Laboratories, Inc.
2773 Downhill Drive Steamboat Springs, CO 80487 (800) 334-5493

Certification Qualifiers

Hydro Geo Chem, Inc.

ACZ Project ID: ***L68039***

No certification qualifiers associated with this analysis

ACZ Laboratories, Inc.
2773 Downhill Drive Steamboat Springs, CO 80487 (800) 334-5493

Sample Receipt

Hydro Geo Chem, Inc.
872001.0

ACZ Project ID: L68039
Date Received: 3/7/2008
Received By:
Date Printed: 3/7/2008

Receipt Verification

	YES	NO	NA
1) Does this project require special handling procedures such as CLP protocol?			X
2) Are the custody seals on the cooler intact?			X
3) Are the custody seals on the sample containers intact?			X
4) Is there a Chain of Custody or other directive shipping papers present?	X		
5) Is the Chain of Custody complete?	X		
6) Is the Chain of Custody in agreement with the samples received?	X		
7) Is there enough sample for all requested analyses?	X		
8) Are all samples within holding times for requested analyses?	X		
9) Were all sample containers received intact?	X		
10) Are the temperature blanks present?			X
11) Are the trip blanks (VOA and/or Cyanide) present?			X
12) Are samples requiring no headspace, headspace free?			X
13) Do the samples that require a Foreign Soils Permit have one?			X

Exceptions: If you answered no to any of the above questions, please describe

N/A

Contact (For any discrepancies, the client must be contacted)

N/A

Shipping Containers

Cooler Id	Temp (℃)	Rad (µR/hr)
NA5609	2	17

Client must contact ACZ Project Manager if analysis should not proceed for samples received outside of thermal preservation acceptance criteria.

Notes

ACZ Laboratories, Inc.
2773 Downhill Drive Steamboat Springs, CO 80487 (800) 334-5493

Sample Receipt

Hydro Geo Chem, Inc.
872001.0

ACZ Project ID: L68039
Date Received: 3/7/2008
Received By:

Sample Container Preservation

SAMPLE	CLIENT ID	R < 2	G < 2	BK < 2	Y< 2	YG< 2	B< 2	O < 2	T >12	N/A	RAD	ID
L68039-01	CHAMBERS									X		
L68039-02	DUP030608									X		
L68039-03	FB030608									X		

Sample Container Preservation Legend

Abbreviation	Description	Container Type	Preservative/Limits
R	Raw/Nitric	RED	pH must be < 2
B	Filtered/Sulfuric	BLUE	pH must be < 2
BK	Filtered/Nitric	BLACK	pH must be < 2
G	Filtered/Nitric	GREEN	pH must be < 2
O	Raw/Sulfuric	ORANGE	pH must be < 2
P	Raw/NaOH	PURPLE	pH must be > 12 *
T	Raw/NaOH Zinc Acetate	TAN	pH must be > 12
Y	Raw/Sulfuric	YELLOW	pH must be < 2
YG	Raw/Sulfuric	YELLOW GLASS	pH must be < 2
N/A	No preservative needed	Not applicable	
RAD	Gamma/Beta dose rate	Not applicable	must be < 250 µR/hr

* pH check performed by analyst prior to sample preparation

Sample IDs Reviewed By: _____

ACZ Laboratories, Inc. L68039

2773 Downhill Drive Steamboat Springs, CO 80487 (800) 334-5493

CHAIN of CUSTODY

Report to:

Name: Dan Simpson
Company: Hydro Geo Chem Inc.
E-mail: dans@hgcinc.com
Address: 51 W. Wetmore Rd Tucson, AZ 85705
Telephone: 520) 293-1500 x133

Copy of Report to:

Name: Jim Norris
Company: HGC Inc.
E-mail: jimn@hgcinc.com
Telephone: 520) 293-1500 x112

Invoice to:

Name: Jim Norris
Company: HGC Inc.
E-mail: jimn@hgcinc.com
Address: 51 W. Wetmore Rd. Tucson, AZ 85705
Telephone: 520) 293-1500 x112

If sample(s) received past holding time (HT), or if insufficient HT remains to complete analysis before expiration, shall ACZ proceed with requested short HT analyses? YES [X] NO [ ]

If "NO" then ACZ will contact client for further instruction. If neither "YES" nor "NO" is indicated, ACZ will proceed with the requested analyses, even if HT is expired, and data will be qualified.

PROJECT INFORMATION

Quote #: 504-IC
Project/PO #: 872001.0
Reporting state for compliance testing: AZ
Sampler's Name: Mark Arneson
Are any samples NRC licensable material? No

ANALYSES REQUESTED *(attach list or use quote number)*

SAMPLE IDENTIFICATION	DATE:TIME	Matrix	# of Containers	SO_4^{-}
CHAMBERS	3/6/08 : 9:50	GW	1	X
DUP030608	3/6/08	GW	1	X
FB030608	3/6/08	GW	1	X

Matrix: SW (Surface Water) · GW (Ground Water) · WW (Waste Water) · DW (Drinking Water) · SL (Sludge) · SO (Soil) · OL (Oil) · Other

REMARKS/ SAMPLE DISCLOSURES

PAGE of

Please refer to ACZ's terms & conditions located on the reverse side of this COC.

RELINQUISHED BY:	DATE:TIME	RECEIVED BY:	DATE:TIME
	3/6/08 : 1500	MB	3.7.08 10:03

FRMAD050.03.05.02 White - Return with sample. Yellow - Retain for your records.

ACZ Laboratories, Inc.
2773 Downhill Drive Steamboat Springs, CO 80487 (800) 334-5493

Analytical Report

March 20, 2008

Report to:
Dan Simpson
Hydro Geo Chem, Inc.
51 West Wetmore Road Suite 101
Tuscon, AZ 85705

Bill to:
Accounts Payable
Hydro Geo Chem, Inc.
P. O. Box 97220
Phoenix, AZ 85060

cc: Jim Norris

Project ID: 872002.2
ACZ Project ID: L68038

Dan Simpson:

Enclosed are the analytical results for sample(s) submitted to ACZ Laboratories, Inc. (ACZ) on March 07, 2008. This project has been assigned to ACZ's project number, L68038. Please reference this number in all future inquiries.

All analyses were performed according to ACZ's Quality Assurance Plan, version 12.0. The enclosed results relate only to the samples received under L68038. Each section of this report has been reviewed and approved by the appropriate Laboratory Supervisor, or a qualified substitute.

Except as noted, the test results for the methods and parameters listed on ACZ's current NELAC certificate letter (#ACZ) meet all requirements of NELAC.

This report shall be used or copied only in its entirety. ACZ is not responsible for the consequences arising from the use of a partial report.

All samples and sub-samples associated with this project will be disposed of after April 20, 2008. If the samples are determined to be hazardous, additional charges apply for disposal (typically less than $10/sample). If you would like the samples to be held longer than ACZ's stated policy or to be returned, please contact your Project Manager or Customer Service Representative for further details and associated costs. ACZ retains analytical reports for five years.

If you have any questions or other needs, please contact your Project Manager.

S. Habermehl

Scott Habermehl has reviewed
and approved this report.

Hydro Geo Chem, Inc.
Project ID: 872002.2
Sample ID: TM-19A

ACZ Sample ID: ***L68038-01***
Date Sampled: *03/06/08 11:40*
Date Received: *03/07/08*
Sample Matrix: *Ground Water*

Metals Analysis

Parameter	EPA Method	Result	Qual	XQ	Units	MDL	PQL	Date	Analyst
Calcium, dissolved	M200.7 ICP	37.9			mg/L	0.2	1	03/11/08 10:58	aeh/wfg
Magnesium, dissolved	M200.7 ICP	11.6			mg/L	0.2	1	03/11/08 10:58	aeh/wfg
Potassium, dissolved	M200.7 ICP	3.0		*	mg/L	0.3	2	03/11/08 10:58	aeh/wfg
Sodium, dissolved	M200.7 ICP	57.7			mg/L	0.3	2	03/11/08 10:58	aeh/wfg

Wet Chemistry

Parameter	EPA Method	Result	Qual	XQ	Units	MDL	PQL	Date	Analyst
Alkalinity as CaCO3	SM2320B - Titration								
Bicarbonate as CaCO3		119			mg/L	2	20	03/12/08 0:00	cas
Carbonate as CaCO3		19	B		mg/L	2	20	03/12/08 0:00	cas
Hydroxide as CaCO3			U		mg/L	2	20	03/12/08 0:00	cas
Total Alkalinity		138		*	mg/L	2	20	03/12/08 0:00	cas
Cation-Anion Balance	Calculation								
Cation-Anion Balance		11.3			%			03/20/08 0:00	calc
Sum of Anions		4.3			meq/L	0.1	0.5	03/20/08 0:00	calc
Sum of Cations		5.4			meq/L	0.1	0.5	03/20/08 0:00	calc
Chloride	M300.0 - Ion Chromatography	15.4			mg/L	0.5	3	03/11/08 21:11	aml/ccp
Fluoride	M300.0 - Ion Chromatography	0.1	B	*	mg/L	0.1	0.5	03/11/08 21:11	aml/ccp
Nitrate as N, dissolved	Calculation: NO3NO2 minus NO2	0.26			mg/L	0.02	0.1	03/20/08 0:00	calc
Nitrate/Nitrite as N, dissolved	M353.2 - Automated Cadmium Reduction	0.26			mg/L	0.02	0.1	03/07/08 19:13	pjb
Nitrite as N, dissolved	M353.2 - Automated Cadmium Reduction		U	*	mg/L	0.01	0.05	03/07/08 19:13	pjb
Residue, Filterable (TDS) @180C	160.1 / SM2540C	280			mg/L	10	20	03/13/08 13:32	cas
Sulfate	300.0 - Ion Chromatography	56.1			mg/L	0.5	3	03/11/08 21:11	aml/ccp
TDS (calculated)	Calculation	273			mg/L	10	50	03/20/08 0:00	calc
TDS (ratio - measured/calculated)	Calculation	1.03						03/20/08 0:00	calc

Arizona license number: AZ0102

ACZ Laboratories, Inc.
2773 Downhill Drive Steamboat Springs, CO 80487 (800) 334-5493

Inorganic Analytical Results

Hydro Geo Chem, Inc.
Project ID: 872002.2
Sample ID: TM-7

ACZ Sample ID: ***L68038-02***
Date Sampled: *03/06/08 13:50*
Date Received: *03/07/08*
Sample Matrix: *Ground Water*

Metals Analysis

Parameter	EPA Method	Result	Qual	XQ	Units	MDL	PQL	Date	Analyst
Calcium, dissolved	M200.7 ICP	49.0			mg/L	0.2	1	03/11/08 11:01	aeh/wfg
Magnesium, dissolved	M200.7 ICP	15.8		*	mg/L	0.2	1	03/11/08 11:01	aeh/wfg
Potassium, dissolved	M200.7 ICP	2.0		*	mg/L	0.3	2	03/11/08 11:01	aeh/wfg
Sodium, dissolved	M200.7 ICP	22.6		*	mg/L	0.3	2	03/11/08 11:01	aeh/wfg

Wet Chemistry

Parameter	EPA Method	Result	Qual	XQ	Units	MDL	PQL	Date	Analyst
Alkalinity as CaCO3	SM2320B - Titration								
Bicarbonate as CaCO3		133			mg/L	2	20	03/12/08 0:00	cas
Carbonate as CaCO3		9	B		mg/L	2	20	03/12/08 0:00	cas
Hydroxide as CaCO3			U		mg/L	2	20	03/12/08 0:00	cas
Total Alkalinity		142		*	mg/L	2	20	03/12/08 0:00	cas
Cation-Anion Balance	Calculation								
Cation-Anion Balance		11.9			%			03/20/08 0:00	calc
Sum of Anions		3.7			meq/L	0.1	0.5	03/20/08 0:00	calc
Sum of Cations		4.7			meq/L	0.1	0.5	03/20/08 0:00	calc
Chloride	M300.0 - Ion Chromatography	9.0			mg/L	0.5	3	03/12/08 2:19	aml/ccp
Fluoride	M300.0 - Ion Chromatography	0.2	B	*	mg/L	0.1	0.5	03/12/08 2:19	aml/ccp
Nitrate as N, dissolved	Calculation: NO3NO2 minus NO2	3.04			mg/L	0.02	0.1	03/20/08 0:00	calc
Nitrate/Nitrite as N, dissolved	M353.2 - Automated Cadmium Reduction	3.04			mg/L	0.02	0.1	03/07/08 19:19	pjb
Nitrite as N, dissolved	M353.2 - Automated Cadmium Reduction		U	*	mg/L	0.01	0.05	03/07/08 19:19	pjb
Residue, Filterable (TDS) @180C	160.1 / SM2540C	220			mg/L	10	20	03/13/08 13:33	cas
Sulfate	300.0 - Ion Chromatography	22.5			mg/L	0.5	3	03/12/08 2:19	aml/ccp
TDS (calculated)	Calculation	223			mg/L	10	50	03/20/08 0:00	calc
TDS (ratio - measured/calculated)	Calculation	0.99						03/20/08 0:00	calc

Arizona license number: AZ0102

Report Header Explanations

Batch	A distinct set of samples analyzed at a specific time
Found	Value of the QC Type of interest
Limit	Upper limit for RPD, in %.
Lower	Lower Recovery Limit, in % (except for LCSS, mg/Kg)
MDL	Method Detection Limit. Same as Minimum Reporting Limit. Allows for instrument and annual fluctuations.
PCN/SCN	A number assigned to reagents/standards to trace to the manufacturer's certificate of analysis
PQL	Practical Quantitation Limit, typically 5 times the MDL.
QC	True Value of the Control Sample or the amount added to the Spike
Rec	Amount of the true value or spike added recovered, in % (except for LCSS, mg/Kg)
RPD	Relative Percent Difference, calculation used for Duplicate QC Types
Upper	Upper Recovery Limit, in % (except for LCSS, mg/Kg)
Sample	Value of the Sample of interest

QC Sample Types

AS	Analytical Spike (Post Digestion)	*LCSWD*	Laboratory Control Sample - Water Duplicate
ASD	Analytical Spike (Post Digestion) Duplicate	*LFB*	Laboratory Fortified Blank
CCB	Continuing Calibration Blank	*LFM*	Laboratory Fortified Matrix
CCV	Continuing Calivation Verification standard	*LFMD*	Laboratory Fortified Matrix Duplicate
DUP	Sample Duplicate	*LRB*	Laboratory Reagent Blank
ICB	Initial Calibration Blank	*MS*	Matrix Spike
ICV	Initial Calibration Verification standard	*MSD*	Matrix Spike Duplicate
ICSAB	Inter-element Correction Standard - A plus B solutions	*PBS*	Prep Blank - Soil
LCSS	Laboratory Control Sample - Soil	*PBW*	Prep Blank - Water
LCSSD	Laboratory Control Sample - Soil Duplicate	*PQV*	Practical Quantitation Verification standard
LCSW	Laboratory Control Sample - Water	*SDL*	Serial Dilution

QC Sample Type Explanations

Blanks	Verifies that there is no or minimal contamination in the prep method or calibration procedure.
Control Samples	Verifies the accuracy of the method, including the prep procedure.
Duplicates	Verifies the precision of the instrument and/or method.
Spikes/Fortified Matrix	Determines sample matrix interferences, if any.
Standard	Verifies the validity of the calibration.

ACZ Qualifiers (Qual)

B	Analyte concentration detected at a value between MDL and PQL.
H	Analysis exceeded method hold time. pH is a field test with an immediate hold time.
U	Analyte was analyzed for but not detected at the indicated MDL

Method References

(1)	EPA 600/4-83-020. Methods for Chemical Analysis of Water and Wastes, March 1983.
(2)	EPA 600/R-93-100. Methods for the Determination of Inorganic Substances in Environmental Samples, August 1993.
(3)	EPA 600/R-94-111. Methods for the Determination of Metals in Environmental Samples - Supplement I, May 1994.
(5)	EPA SW-846. Test Methods for Evaluating Solid Waste, Third Edition with Update III, December 1996.
(6)	Standard Methods for the Examination of Water and Wastewater, 19th edition, 1995.

Comments

(1)	QC results calculated from raw data. Results may vary slightly if the rounded values are used in the calculations.
(2)	Soil, Sludge, and Plant matrices for Inorganic analyses are reported on a dry weight basis.
(3)	Animal matrices for Inorganic analyses are reported on an "as received" basis.

Hydro Geo Chem, Inc.
Project ID: 872002.2

ACZ Project ID: ***L68038***

Alkalinity as CaCO3 SM2320B - Titration

ACZ ID	Type	Analyzed	PCN/SCN	QC	Sample	Found	Units	Rec	Lower	Upper	RPD	Limit	Qual
WG241427													
WG241427PBW1	PBW	03/12/08 16:53				28.1	mg/L		-20	20			B4
WG241427LCSW2	LCSW	03/12/08 17:03	WC080131-1	820		807.2	mg/L	98.4	90	110			
L68041-08DUP	DUP	03/12/08 19:14			89	100.9	mg/L				12.5	20	
WG241427PBW2	PBW	03/12/08 19:19				20.7	mg/L		-20	20			B4
WG241427LCSW5	LCSW	03/12/08 19:30	WC080131-1	820		797.4	mg/L	97.2	90	110			

Calcium, dissolved M200.7 ICP

ACZ ID	Type	Analyzed	PCN/SCN	QC	Sample	Found	Units	Rec	Lower	Upper	RPD	Limit	Qual
WG241325													
WG241325ICV	ICV	03/11/08 9:55	II080115-3	100		97.33	mg/L	97.3	95	105			
WG241325ICB	ICB	03/11/08 9:58				U	mg/L		-0.6	0.6			
WG241325LFB	LFB	03/11/08 10:12	II080307-6	67.97008		73.52	mg/L	108.2	85	115			
L68019-01AS	AS	03/11/08 10:18	II080307-6	67.97008	225	283.12	mg/L	85.5	85	115			
L68019-01ASD	ASD	03/11/08 10:21	II080307-6	67.97008	225	286.85	mg/L	91	85	115	1.31	20	
L68038-02AS	AS	03/11/08 11:04	II080307-6	67.97008	49	123.78	mg/L	110	85	115			
L68038-02ASD	ASD	03/11/08 11:07	II080307-6	67.97008	49	126.88	mg/L	114.6	85	115	2.47	20	

Chloride M300.0 - Ion Chromatography

ACZ ID	Type	Analyzed	PCN/SCN	QC	Sample	Found	Units	Rec	Lower	Upper	RPD	Limit	Qual
WG241202													
WG241202ICV	ICV	03/06/08 14:56	WI080220-1	19.98		20.32	mg/L	101.7	90	110			
WG241202ICB	ICB	03/06/08 15:14				U	mg/L		-1.5	1.5			
WG241326													
WG241326ICV	ICV	03/10/08 21:26	WI080220-1	19.98		20.34	mg/L	101.8	90	110			
WG241326ICB	ICB	03/10/08 21:44				U	mg/L		-1.5	1.5			
WG241326LFB	LFB	03/10/08 22:02	WI080306-2	30		31.43	mg/L	104.8	90	110			
L68017-03AS	AS	03/11/08 2:52	WI080306-2	30	9.3	37.31	mg/L	93.4	90	110			
L68017-03DUP	DUP	03/11/08 3:10			9.3	9.25	mg/L				0.5	20	
WG241326ICV1	ICV	03/11/08 16:21	WI080220-1	19.98		20.24	mg/L	101.3	90	110			
WG241326ICB1	ICB	03/11/08 16:39				U	mg/L		-1.5	1.5			
WG241373													
WG241373ICV	ICV	03/11/08 23:00	WI080220-1	19.98		20.35	mg/L	101.9	90	110			
WG241373ICB	ICB	03/11/08 23:18				U	mg/L		-1.5	1.5			
WG241373LFB	LFB	03/11/08 23:36	WI080306-2	30		28.34	mg/L	94.5	90	110			
L67956-01AS	AS	03/12/08 0:30	WI080306-2	30	26.9	54.66	mg/L	92.5	90	110			
L67956-01DUP	DUP	03/12/08 0:48			26.9	26.83	mg/L				0.3	20	
WG241373ICV1	ICV	03/12/08 15:51	WI080220-1	19.98		20.29	mg/L	101.6	90	110			
WG241373ICB1	ICB	03/12/08 16:09				U	mg/L		-1.5	1.5			

Hydro Geo Chem, Inc.
Project ID: 872002.2

ACZ Project ID: ***L68038***

Fluoride M300.0 - Ion Chromatography

ACZ ID	Type	Analyzed	PCN/SCN	QC	Sample	Found	Units	Rec	Lower	Upper	RPD	Limit	Qual
WG241326													
WG241326ICV	ICV	03/10/08 21:26	WI080220-1	4		4.02	mg/L	100.5	90	110			
WG241326ICB	ICB	03/10/08 21:44				U	mg/L		-0.3	0.3			
WG241326LFB	LFB	03/10/08 22:02	WI080306-2	1.5		1.57	mg/L	104.7	90	110			
L68017-03AS	AS	03/11/08 2:52	WI080306-2	1.5	U	1.16	mg/L	77.3	90	110			M2
L68017-03DUP	DUP	03/11/08 3:10			U	U	mg/L				0	20	RA
WG241326ICV1	ICV	03/11/08 16:21	WI080220-1	4		3.92	mg/L	98	90	110			
WG241326ICB1	ICB	03/11/08 16:39				U	mg/L		-0.3	0.3			
WG241373													
WG241373ICV	ICV	03/11/08 23:00	WI080220-1	4		4.03	mg/L	100.8	90	110			
WG241373ICB	ICB	03/11/08 23:18				U	mg/L		-0.3	0.3			
WG241373LFB	LFB	03/11/08 23:36	WI080306-2	1.5		1.39	mg/L	92.7	90	110			
L67956-01AS	AS	03/12/08 0:30	WI080306-2	1.5	.2	1.55	mg/L	90	90	110			
L67956-01DUP	DUP	03/12/08 0:48			.2	.23	mg/L				14	20	RA
WG241373ICV1	ICV	03/12/08 15:51	WI080220-1	4		3.94	mg/L	98.5	90	110			
WG241373ICB1	ICB	03/12/08 16:09				U	mg/L		-0.3	0.3			

Magnesium, dissolved M200.7 ICP

ACZ ID	Type	Analyzed	PCN/SCN	QC	Sample	Found	Units	Rec	Lower	Upper	RPD	Limit	Qual
WG241325													
WG241325ICV	ICV	03/11/08 9:55	II080115-3	100		100.15	mg/L	100.2	95	105			
WG241325ICB	ICB	03/11/08 9:58				U	mg/L		-0.6	0.6			
WG241325LFB	LFB	03/11/08 10:12	II080307-6	49.96908		55.13	mg/L	110.3	85	115			
L68019-01AS	AS	03/11/08 10:18	II080307-6	49.96908	51.7	105.65	mg/L	108	85	115			
L68019-01ASD	ASD	03/11/08 10:21	II080307-6	49.96908	51.7	105.46	mg/L	107.6	85	115	0.18	20	
L68038-02AS	AS	03/11/08 11:04	II080307-6	49.96908	15.8	72.5	mg/L	113.5	85	115			
L68038-02ASD	ASD	03/11/08 11:07	II080307-6	49.96908	15.8	73.87	mg/L	116.2	85	115	1.87	20	MA

Nitrate/Nitrite as N, dissolved M353.2 - Automated Cadmium Reduction

ACZ ID	Type	Analyzed	PCN/SCN	QC	Sample	Found	Units	Rec	Lower	Upper	RPD	Limit	Qual
WG241286													
WG241286ICV	ICV	03/07/08 19:01	WI071212-1	2.416		2.25	mg/L	93.1	90	110			
WG241286ICB	ICB	03/07/08 19:03				U	mg/L		-0.06	0.06			
WG241286LFB	LFB	03/07/08 19:06	WI070911-4	2		1.976	mg/L	98.8	90	110			
L68036-01AS	AS	03/07/08 19:12	WI070911-4	2	.37	2.396	mg/L	101.3	90	110			
L68038-01DUP	DUP	03/07/08 19:15			.26	.253	mg/L				2.7	20	

Nitrite as N, dissolved M353.2 - Automated Cadmium Reduction

ACZ ID	Type	Analyzed	PCN/SCN	QC	Sample	Found	Units	Rec	Lower	Upper	RPD	Limit	Qual
WG241286													
WG241286ICV	ICV	03/07/08 19:01	WI071212-1	.609		.583	mg/L	95.7	90	110			
WG241286ICB	ICB	03/07/08 19:03				U	mg/L		-0.03	0.03			
WG241286LFB	LFB	03/07/08 19:06	WI070911-4	1		1.003	mg/L	100.3	90	110			
L68036-01AS	AS	03/07/08 19:12	WI070911-4	1		1.045	mg/L	104.5	90	110			
L68038-01DUP	DUP	03/07/08 19:15			U	U	mg/L				0	20	RA

Hydro Geo Chem, Inc.
Project ID: 872002.2

ACZ Project ID: ***L68038***

Potassium, dissolved M200.7 ICP

ACZ ID	Type	Analyzed	PCN/SCN	QC	Sample	Found	Units	Rec	Lower	Upper	RPD	Limit	Qual
WG241325													
WG241325ICV	ICV	03/11/08 9:55	II080115-3	20		20.4	mg/L	102	95	105			
WG241325ICB	ICB	03/11/08 9:58				U	mg/L		-0.9	0.9			
WG241325LFB	LFB	03/11/08 10:12	II080307-6	99.76186		112.02	mg/L	112.3	85	115			
L68019-01AS	AS	03/11/08 10:18	II080307-6	99.76186	13.4	129.03	mg/L	115.9	85	115			MA
L68019-01ASD	ASD	03/11/08 10:21	II080307-6	99.76186	13.4	127.97	mg/L	114.8	85	115	0.82	20	
L68038-02AS	AS	03/11/08 11:04	II080307-6	99.76186	2	118.84	mg/L	117.1	85	115			M1
L68038-02ASD	ASD	03/11/08 11:07	II080307-6	99.76186	2	119.55	mg/L	117.8	85	115	0.6	20	M1

Residue, Filterable (TDS) @180C 160.1 / SM2540C

ACZ ID	Type	Analyzed	PCN/SCN	QC	Sample	Found	Units	Rec	Lower	Upper	RPD	Limit	Qual
WG241499													
WG241499PBW	PBW	03/13/08 13:30				U	mg/L		-20	20			
WG241499LCSW	LCSW	03/13/08 13:31	PCN28837	260		282	mg/L	108.5	80	120			
L68055-01DUP	DUP	03/13/08 13:45			3160	3076	mg/L				2.7	20	

Sodium, dissolved M200.7 ICP

ACZ ID	Type	Analyzed	PCN/SCN	QC	Sample	Found	Units	Rec	Lower	Upper	RPD	Limit	Qual
WG241325													
WG241325ICV	ICV	03/11/08 9:55	II080115-3	100		101.49	mg/L	101.5	95	105			
WG241325ICV	ICV	03/11/08 9:55	II080115-3	100		99.2	mg/L	99.2	95	105			
WG241325ICB	ICB	03/11/08 9:58				U	mg/L		-6	6			
WG241325ICB	ICB	03/11/08 9:58				U	mg/L		-0.9	0.9			
WG241325LFB	LFB	03/11/08 10:12	II080307-6	98.21624		107.4	mg/L	109.4	85	115			
WG241325LFB	LFB	03/11/08 10:12	II080307-6	98.21624		109.7	mg/L	111.7	85	115			
L68019-01AS	AS	03/11/08 10:18	II080307-6	98.21624	30.7	142.67	mg/L	114	85	115			
L68019-01ASD	ASD	03/11/08 10:21	II080307-6	98.21624	30.7	141.24	mg/L	112.5	85	115	1.01	20	
L68038-02AS	AS	03/11/08 11:04	II080307-6	98.21624	22.6	135.87	mg/L	115.3	85	115			
L68038-02ASD	ASD	03/11/08 11:07	II080307-6	98.21624	22.6	137.09	mg/L	116.6	85	115	0.89	20	MA

Hydro Geo Chem, Inc.
Project ID: 872002.2

ACZ Project ID: ***L68038***

Sulfate 300.0 - Ion Chromatography

ACZ ID	Type	Analyzed	PCN/SCN	QC	Sample	Found	Units	Rec	Lower	Upper	RPD	Limit	Qual
WG241202													
WG241202ICV	ICV	03/06/08 14:56	WI080220-1	50.1		50.51	mg/L	100.8	90	110			
WG241202ICB	ICB	03/06/08 15:14				U	mg/L		-1.5	1.5			
WG241326													
WG241326ICV	ICV	03/10/08 21:26	WI080220-1	50.1		51.43	mg/L	102.7	90	110			
WG241326ICB	ICB	03/10/08 21:44				U	mg/L		-1.5	1.5			
WG241326LFB	LFB	03/10/08 22:02	WI080306-2	30		32.41	mg/L	108	90	110			
WG241326ICV1	ICV	03/11/08 16:21	WI080220-1	50.1		50.87	mg/L	101.5	90	110			
WG241326ICB1	ICB	03/11/08 16:39				.91	mg/L		-1.5	1.5			
L68017-03AS	AS	03/11/08 18:28	WI080306-2	150	76	219.8	mg/L	95.9	90	110			
L68017-03DUP	DUP	03/11/08 18:46			76	73.7	mg/L				3.1	20	
WG241373													
WG241373ICV	ICV	03/11/08 23:00	WI080220-1	50.1		51.34	mg/L	102.5	90	110			
WG241373ICB	ICB	03/11/08 23:18				.93	mg/L		-1.5	1.5			
WG241373LFB	LFB	03/11/08 23:36	WI080306-2	30		29.1	mg/L	97	90	110			
WG241373ICV1	ICV	03/12/08 15:51	WI080220-1	50.1		51.49	mg/L	102.8	90	110			
WG241373ICB1	ICB	03/12/08 16:09				.92	mg/L		-1.5	1.5			
WG241373LFB	LFB	03/12/08 16:27	WI080306-2	30		31.99	mg/L	106.6	90	110			
L67956-01AS	AS	03/12/08 17:03	WI080306-2	600	890	1520	mg/L	105	90	110			
L67956-01DUP	DUP	03/12/08 17:21			890	882	mg/L				0.9	20	

ACZ Laboratories, Inc.
2773 Downhill Drive Steamboat Springs, CO 80487 (800) 334-5493

Inorganic Extended Qualifier Report

Hydro Geo Chem, Inc.

ACZ Project ID: ***L68038***

ACZ ID	WORKNUM	PARAMETER	METHOD	QUAL	DESCRIPTION
L68038-01	WG241325	Potassium, dissolved	M200.7 ICP	MA	Recovery for either the spike or spike duplicate was outside of the acceptance limits; the RPD was within the acceptance limits.
	WG241326	Fluoride	M300.0 - Ion Chromatography	M2	Matrix spike recovery was low, the recovery of the associated control sample (LCS or LFB) was acceptable.
			M300.0 - Ion Chromatography	RA	Relative Percent Difference (RPD) was not used for data validation because the sample concentration is too low for accurate evaluation (< 10x MDL).
	WG241286	Nitrite as N, dissolved	M353.2 - Automated Cadmium Reduction	RA	Relative Percent Difference (RPD) was not used for data validation because the sample concentration is too low for accurate evaluation (< 10x MDL).
	WG241427	Total Alkalinity	SM2320B - Titration	B4	Target analyte detected in blank at or above the acceptance criteria.
L68038-02	WG241325	Magnesium, dissolved	M200.7 ICP	MA	Recovery for either the spike or spike duplicate was outside of the acceptance limits; the RPD was within the acceptance limits.
		Potassium, dissolved	M200.7 ICP	M1	Matrix spike recovery was high, the recovery of the associated control sample (LCS or LFB) was acceptable.
		Sodium, dissolved	M200.7 ICP	MA	Recovery for either the spike or spike duplicate was outside of the acceptance limits; the RPD was within the acceptance limits.
	WG241373	Fluoride	M300.0 - Ion Chromatography	RA	Relative Percent Difference (RPD) was not used for data validation because the sample concentration is too low for accurate evaluation (< 10x MDL).
	WG241286	Nitrite as N, dissolved	M353.2 - Automated Cadmium Reduction	RA	Relative Percent Difference (RPD) was not used for data validation because the sample concentration is too low for accurate evaluation (< 10x MDL).
	WG241427	Total Alkalinity	SM2320B - Titration	B4	Target analyte detected in blank at or above the acceptance criteria.

ACZ Laboratories, Inc.
2773 Downhill Drive Steamboat Springs, CO 80487 (800) 334-5493

Certification Qualifiers

Hydro Geo Chem, Inc.

ACZ Project ID: ***L68038***

No certification qualifiers associated with this analysis

ACZ Laboratories, Inc.
2773 Downhill Drive Steamboat Springs, CO 80487 (800) 334-5493

Sample Receipt

Hydro Geo Chem, Inc.
872002.2

ACZ Project ID: L68038
Date Received: 3/7/2008
Received By:
Date Printed: 3/7/2008

Receipt Verification

	YES	NO	NA
1) Does this project require special handling procedures such as CLP protocol?			X
2) Are the custody seals on the cooler intact?			X
3) Are the custody seals on the sample containers intact?			X
4) Is there a Chain of Custody or other directive shipping papers present?	X		
5) Is the Chain of Custody complete?	X		
6) Is the Chain of Custody in agreement with the samples received?	X		
7) Is there enough sample for all requested analyses?	X		
8) Are all samples within holding times for requested analyses?	X		
9) Were all sample containers received intact?			
10) Are the temperature blanks present?			X
11) Are the trip blanks (VOA and/or Cyanide) present?			X
12) Are samples requiring no headspace, headspace free?			X
13) Do the samples that require a Foreign Soils Permit have one?			X

Exceptions: If you answered no to any of the above questions, please describe

N/A

Contact (For any discrepancies, the client must be contacted)

N/A

Shipping Containers

Cooler Id	Temp (℃)	Rad (µR/hr)
NA5609	2	17

Client must contact ACZ Project Manager if analysis should not proceed for samples received outside of thermal preservation acceptance criteria.

Notes

ACZ Laboratories, Inc.
2773 Downhill Drive Steamboat Springs, CO 80487 (800) 334-5493

Sample Receipt

Hydro Geo Chem, Inc.
872002.2

ACZ Project ID: L68038
Date Received: 3/7/2008
Received By:

Sample Container Preservation

SAMPLE	CLIENT ID	R < 2	G < 2	BK < 2	Y< 2	YG< 2	B< 2	O < 2	T >12	N/A	RAD	ID
L68038-01	TM-19A		Y									
L68038-02	TM-7		Y									

Sample Container Preservation Legend

Abbreviation	Description	Container Type	Preservative/Limits
R	Raw/Nitric	RED	pH must be < 2
B	Filtered/Sulfuric	BLUE	pH must be < 2
BK	Filtered/Nitric	BLACK	pH must be < 2
G	Filtered/Nitric	GREEN	pH must be < 2
O	Raw/Sulfuric	ORANGE	pH must be < 2
P	Raw/NaOH	PURPLE	pH must be > 12 *
T	Raw/NaOH Zinc Acetate	TAN	pH must be > 12
Y	Raw/Sulfuric	YELLOW	pH must be < 2
YG	Raw/Sulfuric	YELLOW GLASS	pH must be < 2
N/A	No preservative needed	Not applicable	
RAD	Gamma/Beta dose rate	Not applicable	must be < 250 µR/hr

* pH check performed by analyst prior to sample preparation

Sample IDs Reviewed By: _____

ACZ Laboratories, Inc. L68038

2773 Downhill Drive Steamboat Springs, CO 80487 (800) 334-5493

CHAIN of CUSTODY

Report to:

Name: Dan Simpson
Company: Hydro Geo Chem Inc.
E-mail: dans@hgcinc.com
Address: 51 W. Wetmore Rd Tucson, AZ 85705
Telephone: 520) 293-1500 x133

Copy of Report to:

Name: Jim Norris
Company: HGC Inc.
E-mail: Jimn@hgcinc.com
Telephone: 520) 293-1500 x112

Invoice to:

Name: Jim Norris
Company: HGC Inc.
E-mail: Jimn@hgcinc.com
Address: 51 W. Wetmore Rd Tucson, AZ 85705
Telephone: (520) 293-1500 x112

If sample(s) received past holding time (HT), or if insufficient HT remains to complete analysis before expiration, shall ACZ proceed with requested short HT analyses? YES [X] NO [ ]

If "NO" then ACZ will contact client for further instruction. If neither "YES" nor "NO" is indicated, ACZ will proceed with the requested analyses, even if HT is expired, and data will be qualified.

PROJECT INFORMATION

Quote #: FMCQB-GW
Project/PO #: 8720022
Reporting state for compliance testing: AZ
Sampler's Name: Mark Arneson
Are any samples NRC licensable material? No

ANALYSES REQUESTED *(attach list or use quote number)*

SAMPLE IDENTIFICATION	DATE:TIME	Matrix	# of Containers	Mg Ca Na K	TDS $SO_4^{=}$ NO_2^- NO_3^- Cl^- F^-	Alk					
TM-19A	3/6/08 : 1140	GW		X	X	X					
TM-7	3/6/08 : 1350	GW		X	X	X					

Matrix: SW (Surface Water) · GW (Ground Water) · WW (Waste Water) · DW (Drinking Water) · SL (Sludge) · SO (Soil) · OL (Oil) · Other

REMARKS/ SAMPLE DISCLOSURES

PAGE of

Please refer to ACZ's terms & conditions located on the reverse side of this COC.

RELINQUISHED BY:	DATE:TIME	RECEIVED BY:	DATE:TIME
	3/6/08 : 1500		3-7-08 10:03

FRMAD050.03.05.02 White - Return with sample. Yellow - Retain for your records.

ACZ Laboratories, Inc.
2773 Downhill Drive Steamboat Springs, CO 80487 (800) 334-5493

Analytical Report

March 12, 2008

Report to:
Dan Simpson
Hydro Geo Chem, Inc.
51 West Wetmore Road Suite 101
Tuscon, AZ 85705

Bill to:
Accounts Payable
Hydro Geo Chem, Inc.
P. O. Box 97220
Phoenix, AZ 85060

cc: Jim Norris

Project ID: 872001.0
ACZ Project ID: L68020

Dan Simpson:

Enclosed are the analytical results for sample(s) submitted to ACZ Laboratories, Inc. (ACZ) on March 06, 2008. This project has been assigned to ACZ's project number, L68020. Please reference this number in all future inquiries.

All analyses were performed according to ACZ's Quality Assurance Plan, version 12.0. The enclosed results relate only to the samples received under L68020. Each section of this report has been reviewed and approved by the appropriate Laboratory Supervisor, or a qualified substitute.

Except as noted, the test results for the methods and parameters listed on ACZ's current NELAC certificate letter (#ACZ) meet all requirements of NELAC.

This report shall be used or copied only in its entirety. ACZ is not responsible for the consequences arising from the use of a partial report.

All samples and sub-samples associated with this project will be disposed of after April 12, 2008. If the samples are determined to be hazardous, additional charges apply for disposal (typically less than $10/sample). If you would like the samples to be held longer than ACZ's stated policy or to be returned, please contact your Project Manager or Customer Service Representative for further details and associated costs. ACZ retains analytical reports for five years.

If you have any questions or other needs, please contact your Project Manager.

Sue Webber has reviewed and approved this report.

ACZ Laboratories, Inc.
2773 Downhill Drive Steamboat Springs, CO 80487 (800) 334-5493

Inorganic Analytical Results

Hydro Geo Chem, Inc.
Project ID: 872001.0
Sample ID: HOWARD

ACZ Sample ID: ***L68020-01***
Date Sampled: *03/04/08 18:10*
Date Received: *03/06/08*
Sample Matrix: *Ground Water*

Wet Chemistry

Parameter	EPA Method	Result	Qual	XQ	Units	MDL	PQL	Date	Analyst
Sulfate	300.0 - Ion Chromatography	571			mg/L	5	30	03/11/08 20:35	aml/ccp

Arizona license number: AZ0102

ACZ Laboratories, Inc.
2773 Downhill Drive Steamboat Springs, CO 80487 (800) 334-5493

Inorganic Analytical Results

Hydro Geo Chem, Inc.
Project ID: 872001.0
Sample ID: METZLER

ACZ Sample ID: ***L68020-02***
Date Sampled: *03/05/08 10:10*
Date Received: *03/06/08*
Sample Matrix: *Ground Water*

Wet Chemistry

Parameter	EPA Method	Result	Qual	XQ	Units	MDL	PQL	Date	Analyst
Sulfate	300.0 - Ion Chromatography	317			mg/L	5	30	03/11/08 20:53	aml/ccp

Arizona license number: AZ0102

Report Header Explanations

Batch	A distinct set of samples analyzed at a specific time
Found	Value of the QC Type of interest
Limit	Upper limit for RPD, in %.
Lower	Lower Recovery Limit, in % (except for LCSS, mg/Kg)
MDL	Method Detection Limit. Same as Minimum Reporting Limit. Allows for instrument and annual fluctuations.
PCN/SCN	A number assigned to reagents/standards to trace to the manufacturer's certificate of analysis
PQL	Practical Quantitation Limit, typically 5 times the MDL.
QC	True Value of the Control Sample or the amount added to the Spike
Rec	Amount of the true value or spike added recovered, in % (except for LCSS, mg/Kg)
RPD	Relative Percent Difference, calculation used for Duplicate QC Types
Upper	Upper Recovery Limit, in % (except for LCSS, mg/Kg)
Sample	Value of the Sample of interest

QC Sample Types

AS	Analytical Spike (Post Digestion)	*LCSWD*	Laboratory Control Sample - Water Duplicate
ASD	Analytical Spike (Post Digestion) Duplicate	*LFB*	Laboratory Fortified Blank
CCB	Continuing Calibration Blank	*LFM*	Laboratory Fortified Matrix
CCV	Continuing Calivation Verification standard	*LFMD*	Laboratory Fortified Matrix Duplicate
DUP	Sample Duplicate	*LRB*	Laboratory Reagent Blank
ICB	Initial Calibration Blank	*MS*	Matrix Spike
ICV	Initial Calibration Verification standard	*MSD*	Matrix Spike Duplicate
ICSAB	Inter-element Correction Standard - A plus B solutions	*PBS*	Prep Blank - Soil
LCSS	Laboratory Control Sample - Soil	*PBW*	Prep Blank - Water
LCSSD	Laboratory Control Sample - Soil Duplicate	*PQV*	Practical Quantitation Verification standard
LCSW	Laboratory Control Sample - Water	*SDL*	Serial Dilution

QC Sample Type Explanations

Blanks	Verifies that there is no or minimal contamination in the prep method or calibration procedure.
Control Samples	Verifies the accuracy of the method, including the prep procedure.
Duplicates	Verifies the precision of the instrument and/or method.
Spikes/Fortified Matrix	Determines sample matrix interferences, if any.
Standard	Verifies the validity of the calibration.

ACZ Qualifiers (Qual)

B	Analyte concentration detected at a value between MDL and PQL.
H	Analysis exceeded method hold time. pH is a field test with an immediate hold time.
U	Analyte was analyzed for but not detected at the indicated MDL

Method References

(1)	EPA 600/4-83-020. Methods for Chemical Analysis of Water and Wastes, March 1983.
(2)	EPA 600/R-93-100. Methods for the Determination of Inorganic Substances in Environmental Samples, August 1993.
(3)	EPA 600/R-94-111. Methods for the Determination of Metals in Environmental Samples - Supplement I, May 1994.
(5)	EPA SW-846. Test Methods for Evaluating Solid Waste, Third Edition with Update III, December 1996.
(6)	Standard Methods for the Examination of Water and Wastewater, 19th edition, 1995.

Comments

(1)	QC results calculated from raw data. Results may vary slightly if the rounded values are used in the calculations.
(2)	Soil, Sludge, and Plant matrices for Inorganic analyses are reported on a dry weight basis.
(3)	Animal matrices for Inorganic analyses are reported on an "as received" basis.

Hydro Geo Chem, Inc.
Project ID: 872001.0

ACZ Project ID: ***L68020***

Sulfate 300.0 - Ion Chromatography

ACZ ID	Type	Analyzed	PCN/SCN	QC	Sample	Found	Units	Rec	Lower	Upper	RPD	Limit	Qual
WG241202													
WG241202ICV	ICV	03/06/08 14:56	WI080220-1	50.1		50.51	mg/L	100.8	90	110			
WG241202ICB	ICB	03/06/08 15:14				U	mg/L		-1.5	1.5			
WG241326													
WG241326ICV	ICV	03/10/08 21:26	WI080220-1	50.1		51.43	mg/L	102.7	90	110			
WG241326ICB	ICB	03/10/08 21:44				U	mg/L		-1.5	1.5			
WG241326LFB	LFB	03/10/08 22:02	WI080306-2	30		32.41	mg/L	108	90	110			
WG241326ICV1	ICV	03/11/08 16:21	WI080220-1	50.1		50.87	mg/L	101.5	90	110			
WG241326ICB1	ICB	03/11/08 16:39				.91	mg/L		-1.5	1.5			
L68017-03AS	AS	03/11/08 18:28	WI080306-2	150	76	219.8	mg/L	95.9	90	110			
L68017-03DUP	DUP	03/11/08 18:46			76	73.7	mg/L				3.1	20	

ACZ Laboratories, Inc.
2773 Downhill Drive Steamboat Springs, CO 80487 (800) 334-5493

Inorganic Extended Qualifier Report

Hydro Geo Chem, Inc.

ACZ Project ID: ***L68020***

ACZ ID	WORKNUM	PARAMETER	METHOD	QUAL	DESCRIPTION

No extended qualifiers associated with this analysis

ACZ Laboratories, Inc.
2773 Downhill Drive Steamboat Springs, CO 80487 (800) 334-5493

Certification Qualifiers

Hydro Geo Chem, Inc.

ACZ Project ID: ***L68020***

No certification qualifiers associated with this analysis

ACZ Laboratories, Inc.
2773 Downhill Drive Steamboat Springs, CO 80487 (800) 334-5493

Sample Receipt

Hydro Geo Chem, Inc.
872001.0

ACZ Project ID: L68020
Date Received: 3/6/2008
Received By:
Date Printed: 3/6/2008

Receipt Verification

	YES	NO	NA
1) Does this project require special handling procedures such as CLP protocol?			X
2) Are the custody seals on the cooler intact?			X
3) Are the custody seals on the sample containers intact?			X
4) Is there a Chain of Custody or other directive shipping papers present?	X		
5) Is the Chain of Custody complete?	X		
6) Is the Chain of Custody in agreement with the samples received?	X		
7) Is there enough sample for all requested analyses?	X		
8) Are all samples within holding times for requested analyses?	X		
9) Were all sample containers received intact?	X		
10) Are the temperature blanks present?			X
11) Are the trip blanks (VOA and/or Cyanide) present?			X
12) Are samples requiring no headspace, headspace free?			X
13) Do the samples that require a Foreign Soils Permit have one?			X

Exceptions: If you answered no to any of the above questions, please describe

N/A

Contact (For any discrepancies, the client must be contacted)

N/A

Shipping Containers

Cooler Id	Temp (℃)	Rad (µR/hr)
2111	1.6	14

Client must contact ACZ Project Manager if analysis should not proceed for samples received outside of thermal preservation acceptance criteria.

Notes

ACZ Laboratories, Inc.
2773 Downhill Drive Steamboat Springs, CO 80487 (800) 334-5493

Sample Receipt

Hydro Geo Chem, Inc.
872001.0

ACZ Project ID: L68020
Date Received: 3/6/2008
Received By:

Sample Container Preservation

SAMPLE	CLIENT ID	R < 2	G < 2	BK < 2	Y< 2	YG< 2	B< 2	O < 2	T >12	N/A	RAD	ID
L68020-01	HOWARD									X		
L68020-02	METZLER									X		

Sample Container Preservation Legend

Abbreviation	Description	Container Type	Preservative/Limits
R	Raw/Nitric	RED	pH must be < 2
B	Filtered/Sulfuric	BLUE	pH must be < 2
BK	Filtered/Nitric	BLACK	pH must be < 2
G	Filtered/Nitric	GREEN	pH must be < 2
O	Raw/Sulfuric	ORANGE	pH must be < 2
P	Raw/NaOH	PURPLE	pH must be > 12 *
T	Raw/NaOH Zinc Acetate	TAN	pH must be > 12
Y	Raw/Sulfuric	YELLOW	pH must be < 2
YG	Raw/Sulfuric	YELLOW GLASS	pH must be < 2
N/A	No preservative needed	Not applicable	
RAD	Gamma/Beta dose rate	Not applicable	must be < 250 µR/hr

* pH check performed by analyst prior to sample preparation

Sample IDs Reviewed By: _____

L68020

ACZ Laboratories, Inc.

2773 Downhill Drive Steamboat Springs, CO 80487 (800) 334-5493

CHAIN of CUSTODY

Report to:

Name: Dan Simpson
Company: Hydro GeoChem Inc.
E-mail: dans@hgcinc.com
Address: 51 W. Wetmore Rd Tucson, AZ 85705
Telephone: 520) 293-1500 x133

Copy of Report to:

Name: Jim Norris
Company: HGC Inc.
E-mail: Jimn@hgcinc.com
Telephone: 520) 293-1500 x112

Invoice to:

Name: Jim Norris
Company: HGC Inc
E-mail: Jimn@hgcinc.com
Address: 51 W. Wetmore Rd Tucson, AZ 85705
Telephone: 520) 293-1500 x112

If sample(s) received past holding time (HT), or if insufficient HT remains to complete analysis before expiration, shall ACZ proceed with requested short HT analyses? If "NO" then ACZ will contact client for further instruction. If neither "YES" nor "NO" is indicated, ACZ will proceed with the requested analyses, even if HT is expired, and data will be qualified.

YES: X
NO:

PROJECT INFORMATION

Quote #: SO4-TC
Project/PO #: 612001.0
Reporting state for compliance testing: AZ
Sampler's Name: [redacted]
Are any samples NRC licensable material? No

ANALYSES REQUESTED *(attach list or use quote number)*

SAMPLE IDENTIFICATION	DATE:TIME	Matrix	# of Containers	SO4							
HOWARD	3/4/08: 1810	GW	1	X							
METZLER	3/5/08: 1010	GW	1	X							

Matrix: SW (Surface Water) · GW (Ground Water) · WW (Waste Water) · DW (Drinking Water) · SL (Sludge) · SO (Soil) · OL (Oil) · Other (Specify)

REMARKS

Please refer to ACZ's terms & conditions located on the reverse side of this COC.

RELINQUISHED BY:	DATE:TIME	RECEIVED BY:	DATE:TIME
[redacted]	3/5/08: 1610	WL	3-6-08 10:41

FRMAD050.03.05.02 White - Return with sample. Yellow - Retain for your records.

ACZ Laboratories, Inc.
2773 Downhill Drive Steamboat Springs, CO 80487 (800) 334-5493

Analytical Report

March 21, 2008

Report to:
Dan Simpson
Hydro Geo Chem, Inc.
51 West Wetmore Road Suite 101
Tuscon, AZ 85705

Bill to:
Accounts Payable
Hydro Geo Chem, Inc.
P. O. Box 97220
Phoenix, AZ 85060

cc: Jim Norris

Project ID: 872002.2
ACZ Project ID: L68019

Dan Simpson:

Enclosed are the analytical results for sample(s) submitted to ACZ Laboratories, Inc. (ACZ) on March 06, 2008. This project has been assigned to ACZ's project number, L68019. Please reference this number in all future inquiries.

All analyses were performed according to ACZ's Quality Assurance Plan, version 12.0. The enclosed results relate only to the samples received under L68019. Each section of this report has been reviewed and approved by the appropriate Laboratory Supervisor, or a qualified substitute.

Except as noted, the test results for the methods and parameters listed on ACZ's current NELAC certificate letter (#ACZ) meet all requirements of NELAC.

This report shall be used or copied only in its entirety. ACZ is not responsible for the consequences arising from the use of a partial report.

All samples and sub-samples associated with this project will be disposed of after April 21, 2008. If the samples are determined to be hazardous, additional charges apply for disposal (typically less than $10/sample). If you would like the samples to be held longer than ACZ's stated policy or to be returned, please contact your Project Manager or Customer Service Representative for further details and associated costs. ACZ retains analytical reports for five years.

If you have any questions or other needs, please contact your Project Manager.

S. Habermehl

Scott Habermehl has reviewed and approved this report.

ACZ Laboratories, Inc.
2773 Downhill Drive Steamboat Springs, CO 80487 (800) 334-5493

Inorganic Analytical Results

Hydro Geo Chem, Inc.
Project ID: 872002.2
Sample ID: TM-16

ACZ Sample ID: ***L68019-01***
Date Sampled: *03/05/08 13:20*
Date Received: *03/06/08*
Sample Matrix: *Ground Water*

Metals Analysis

Parameter	EPA Method	Result	Qual	XQ	Units	MDL	PQL	Date	Analyst
Calcium, dissolved	M200.7 ICP	225			mg/L	0.2	1	03/11/08 10:15	aeh/wfg
Magnesium, dissolved	M200.7 ICP	51.7			mg/L	0.2	1	03/11/08 10:15	aeh/wfg
Potassium, dissolved	M200.7 ICP	13.4		*	mg/L	0.3	2	03/11/08 10:15	aeh/wfg
Sodium, dissolved	M200.7 ICP	30.7			mg/L	0.3	2	03/11/08 10:15	aeh/wfg

Wet Chemistry

Parameter	EPA Method	Result	Qual	XQ	Units	MDL	PQL	Date	Analyst
Alkalinity as CaCO3	SM2320B - Titration								
Bicarbonate as CaCO3		205			mg/L	2	20	03/07/08 0:00	ear/cas
Carbonate as CaCO3			U		mg/L	2	20	03/07/08 0:00	ear/cas
Hydroxide as CaCO3			U		mg/L	2	20	03/07/08 0:00	ear/cas
Total Alkalinity		205			mg/L	2	20	03/07/08 0:00	ear/cas
Cation-Anion Balance	Calculation								
Cation-Anion Balance		4.2			%			03/21/08 0:00	calc
Sum of Anions		15.8			meq/L	0.1	0.5	03/21/08 0:00	calc
Sum of Cations		17.2			meq/L	0.1	0.5	03/21/08 0:00	calc
Chloride	M300.0 - Ion Chromatography	28.9			mg/L	0.5	3	03/11/08 3:46	aml/ccp
Fluoride	M300.0 - Ion Chromatography		U	*	mg/L	0.1	0.5	03/11/08 3:46	aml/ccp
Nitrate as N, dissolved	Calculation: NO3NO2 minus NO2	6.8			mg/L	0.1	0.5	03/21/08 0:00	calc
Nitrate/Nitrite as N, dissolved	M353.2 - Automated Cadmium Reduction	6.9			mg/L	0.1	0.5	03/06/08 18:54	pjb
Nitrite as N, dissolved	M353.2 - Automated Cadmium Reduction	0.01	B	*	mg/L	0.01	0.05	03/06/08 18:38	pjb
Residue, Filterable (TDS) @180C	160.1 / SM2540C	1030			mg/L	10	20	03/11/08 14:14	ear
Sulfate	300.0 - Ion Chromatography	497			mg/L	5	30	03/11/08 19:22	aml/ccp
TDS (calculated)	Calculation	1000			mg/L	10	50	03/21/08 0:00	calc
TDS (ratio - measured/calculated)	Calculation	1.03						03/21/08 0:00	calc

Arizona license number: AZ0102

ACZ Laboratories, Inc.
2773 Downhill Drive Steamboat Springs, CO 80487 (800) 334-5493

Inorganic Analytical Results

Hydro Geo Chem, Inc.
Project ID: 872002.2
Sample ID: TM-42

ACZ Sample ID: ***L68019-02***
Date Sampled: *03/05/08 14:40*
Date Received: *03/06/08*
Sample Matrix: *Ground Water*

Metals Analysis

Parameter	EPA Method	Result	Qual	XQ	Units	MDL	PQL	Date	Analyst
Calcium, dissolved	M200.7 ICP	185			mg/L	0.2	1	03/13/08 12:49	aeh/erf
Magnesium, dissolved	M200.7 ICP	55.8			mg/L	0.2	1	03/13/08 12:49	aeh/erf
Potassium, dissolved	M200.7 ICP	10.4			mg/L	0.3	2	03/13/08 12:49	aeh/erf
Sodium, dissolved	M200.7 ICP	37.9			mg/L	0.3	2	03/13/08 12:49	aeh/erf

Wet Chemistry

Parameter	EPA Method	Result	Qual	XQ	Units	MDL	PQL	Date	Analyst
Alkalinity as CaCO3	SM2320B - Titration								
Bicarbonate as CaCO3		186			mg/L	2	20	03/07/08 0:00	ear/cas
Carbonate as CaCO3			U		mg/L	2	20	03/07/08 0:00	ear/cas
Hydroxide as CaCO3			U		mg/L	2	20	03/07/08 0:00	ear/cas
Total Alkalinity		186			mg/L	2	20	03/07/08 0:00	ear/cas
Cation-Anion Balance	Calculation								
Cation-Anion Balance		2.3			%			03/21/08 0:00	calc
Sum of Anions		15.1			meq/L	0.1	0.5	03/21/08 0:00	calc
Sum of Cations		15.8			meq/L	0.1	0.5	03/21/08 0:00	calc
Chloride	M300.0 - Ion Chromatography	27.0			mg/L	0.5	3	03/17/08 15:20	aml
Fluoride	M300.0 - Ion Chromatography	0.2	B	*	mg/L	0.1	0.5	03/11/08 4:04	aml/ccp
Nitrate as N, dissolved	Calculation: NO3NO2 minus NO2	6.55			mg/L	0.06	0.3	03/21/08 0:00	calc
Nitrate/Nitrite as N, dissolved	M353.2 - Automated Cadmium Reduction	6.55			mg/L	0.06	0.3	03/06/08 18:56	pjb
Nitrite as N, dissolved	M353.2 - Automated Cadmium Reduction		U	*	mg/L	0.01	0.05	03/06/08 18:41	pjb
Residue, Filterable (TDS) @180C	160.1 / SM2540C	980			mg/L	10	20	03/11/08 14:16	ear
Sulfate	300.0 - Ion Chromatography	482			mg/L	5	30	03/19/08 18:37	aml
TDS (calculated)	Calculation	939			mg/L	10	50	03/21/08 0:00	calc
TDS (ratio - measured/calculated)	Calculation	1.04						03/21/08 0:00	calc

Arizona license number: AZ0102

Report Header Explanations

Batch	A distinct set of samples analyzed at a specific time
Found	Value of the QC Type of interest
Limit	Upper limit for RPD, in %.
Lower	Lower Recovery Limit, in % (except for LCSS, mg/Kg)
MDL	Method Detection Limit. Same as Minimum Reporting Limit. Allows for instrument and annual fluctuations.
PCN/SCN	A number assigned to reagents/standards to trace to the manufacturer's certificate of analysis
PQL	Practical Quantitation Limit, typically 5 times the MDL.
QC	True Value of the Control Sample or the amount added to the Spike
Rec	Amount of the true value or spike added recovered, in % (except for LCSS, mg/Kg)
RPD	Relative Percent Difference, calculation used for Duplicate QC Types
Upper	Upper Recovery Limit, in % (except for LCSS, mg/Kg)
Sample	Value of the Sample of interest

QC Sample Types

AS	Analytical Spike (Post Digestion)	*LCSWD*	Laboratory Control Sample - Water Duplicate
ASD	Analytical Spike (Post Digestion) Duplicate	*LFB*	Laboratory Fortified Blank
CCB	Continuing Calibration Blank	*LFM*	Laboratory Fortified Matrix
CCV	Continuing Calivation Verification standard	*LFMD*	Laboratory Fortified Matrix Duplicate
DUP	Sample Duplicate	*LRB*	Laboratory Reagent Blank
ICB	Initial Calibration Blank	*MS*	Matrix Spike
ICV	Initial Calibration Verification standard	*MSD*	Matrix Spike Duplicate
ICSAB	Inter-element Correction Standard - A plus B solutions	*PBS*	Prep Blank - Soil
LCSS	Laboratory Control Sample - Soil	*PBW*	Prep Blank - Water
LCSSD	Laboratory Control Sample - Soil Duplicate	*PQV*	Practical Quantitation Verification standard
LCSW	Laboratory Control Sample - Water	*SDL*	Serial Dilution

QC Sample Type Explanations

Blanks	Verifies that there is no or minimal contamination in the prep method or calibration procedure.
Control Samples	Verifies the accuracy of the method, including the prep procedure.
Duplicates	Verifies the precision of the instrument and/or method.
Spikes/Fortified Matrix	Determines sample matrix interferences, if any.
Standard	Verifies the validity of the calibration.

ACZ Qualifiers (Qual)

B	Analyte concentration detected at a value between MDL and PQL.
H	Analysis exceeded method hold time. pH is a field test with an immediate hold time.
U	Analyte was analyzed for but not detected at the indicated MDL

Method References

(1)	EPA 600/4-83-020. Methods for Chemical Analysis of Water and Wastes, March 1983.
(2)	EPA 600/R-93-100. Methods for the Determination of Inorganic Substances in Environmental Samples, August 1993.
(3)	EPA 600/R-94-111. Methods for the Determination of Metals in Environmental Samples - Supplement I, May 1994.
(5)	EPA SW-846. Test Methods for Evaluating Solid Waste, Third Edition with Update III, December 1996.
(6)	Standard Methods for the Examination of Water and Wastewater, 19th edition, 1995.

Comments

(1)	QC results calculated from raw data. Results may vary slightly if the rounded values are used in the calculations.
(2)	Soil, Sludge, and Plant matrices for Inorganic analyses are reported on a dry weight basis.
(3)	Animal matrices for Inorganic analyses are reported on an "as received" basis.

Hydro Geo Chem, Inc.
Project ID: 872002.2

ACZ Project ID: ***L68019***

Alkalinity as CaCO3 SM2320B - Titration

ACZ ID	Type	Analyzed	PCN/SCN	QC	Sample	Found	Units	Rec	Lower	Upper	RPD	Limit	Qual
WG241225													
WG241225PBW2	PBW	03/06/08 19:30				U	mg/L		-20	20			
WG241225LCSW5	LCSW	03/06/08 19:43	WC080131-1	820		840.2	mg/L	102.5	90	110			
WG241225PBW3	PBW	03/06/08 22:18				U	mg/L		-20	20			
WG241225LCSW8	LCSW	03/06/08 22:31	WC080131-1	820		827	mg/L	100.9	90	110			
L68019-02DUP	DUP	03/07/08 2:21			186	177.6	mg/L				4.6	20	
WG241225LCSW11	LCSW	03/07/08 2:33	WC080131-1	820		777.3	mg/L	94.8	90	110			

Calcium, dissolved M200.7 ICP

ACZ ID	Type	Analyzed	PCN/SCN	QC	Sample	Found	Units	Rec	Lower	Upper	RPD	Limit	Qual
WG241325													
WG241325ICV	ICV	03/11/08 9:55	II080115-3	100		97.33	mg/L	97.3	95	105			
WG241325ICB	ICB	03/11/08 9:58				U	mg/L		-0.6	0.6			
WG241325LFB	LFB	03/11/08 10:12	II080307-6	67.97008		73.52	mg/L	108.2	85	115			
L68019-01AS	AS	03/11/08 10:18	II080307-6	67.97008	225	283.12	mg/L	85.5	85	115			
L68019-01ASD	ASD	03/11/08 10:21	II080307-6	67.97008	225	286.85	mg/L	91	85	115	1.31	20	
WG241493													
WG241493ICV	ICV	03/13/08 12:29	II080115-3	100		101.12	mg/L	101.1	95	105			
WG241493ICB	ICB	03/13/08 12:33				U	mg/L		-0.6	0.6			
WG241493LFB	LFB	03/13/08 12:46	II080312-2	67.97008		68.03	mg/L	100.1	85	115			
L68060-01AS	AS	03/13/08 12:59	II080312-2	67.97008	42.9	109.4	mg/L	97.8	85	115			
L68060-01ASD	ASD	03/13/08 13:02	II080312-2	67.97008	42.9	109.14	mg/L	97.5	85	115	0.24	20	

Chloride M300.0 - Ion Chromatography

ACZ ID	Type	Analyzed	PCN/SCN	QC	Sample	Found	Units	Rec	Lower	Upper	RPD	Limit	Qual
WG241202													
WG241202ICV	ICV	03/06/08 14:56	WI080220-1	19.98		20.32	mg/L	101.7	90	110			
WG241202ICB	ICB	03/06/08 15:14				U	mg/L		-1.5	1.5			
WG241326													
WG241326ICV	ICV	03/10/08 21:26	WI080220-1	19.98		20.34	mg/L	101.8	90	110			
WG241326ICB	ICB	03/10/08 21:44				U	mg/L		-1.5	1.5			
WG241326LFB	LFB	03/10/08 22:02	WI080306-2	30		31.43	mg/L	104.8	90	110			
L68017-03AS	AS	03/11/08 2:52	WI080306-2	30	18.6	37.31	mg/L	93.4	90	110			
L68017-03DUP	DUP	03/11/08 3:10			18.6	9.25	mg/L				0.5	20	
WG241326ICV1	ICV	03/11/08 16:21	WI080220-1	19.98		20.24	mg/L	101.3	90	110			
WG241326ICB1	ICB	03/11/08 16:39				U	mg/L		-1.5	1.5			
WG241583													
WG241583ICV	ICV	03/17/08 14:08	WI080220-1	19.98		18.97	mg/L	94.9	90	110			
WG241583ICB	ICB	03/17/08 14:26				U	mg/L		-1.5	1.5			
WG241583LFB	LFB	03/17/08 14:44	WI080306-2	30		28.26	mg/L	94.2	90	110			
L68019-02AS	AS	03/17/08 15:38	WI080306-2	30	27	54.45	mg/L	91.5	90	110			
L68019-02DUP	DUP	03/17/08 15:56			27	27.19	mg/L				0.7	20	

Hydro Geo Chem, Inc.
Project ID: 872002.2

ACZ Project ID: ***L68019***

Fluoride M300.0 - Ion Chromatography

ACZ ID	Type	Analyzed	PCN/SCN	QC	Sample	Found	Units	Rec	Lower	Upper	RPD	Limit	Qual
WG241326													
WG241326ICV	ICV	03/10/08 21:26	WI080220-1	4		4.02	mg/L	100.5	90	110			
WG241326ICB	ICB	03/10/08 21:44				U	mg/L		-0.3	0.3			
WG241326LFB	LFB	03/10/08 22:02	WI080306-2	1.5		1.57	mg/L	104.7	90	110			
L68017-03AS	AS	03/11/08 2:52	WI080306-2	1.5	U	1.16	mg/L	77.3	90	110			M2
L68017-03DUP	DUP	03/11/08 3:10			U	U	mg/L				0	20	RA
WG241326ICV1	ICV	03/11/08 16:21	WI080220-1	4		3.92	mg/L	98	90	110			
WG241326ICB1	ICB	03/11/08 16:39				U	mg/L		-0.3	0.3			

Magnesium, dissolved M200.7 ICP

ACZ ID	Type	Analyzed	PCN/SCN	QC	Sample	Found	Units	Rec	Lower	Upper	RPD	Limit	Qual
WG241325													
WG241325ICV	ICV	03/11/08 9:55	II080115-3	100		100.15	mg/L	100.2	95	105			
WG241325ICB	ICB	03/11/08 9:58				U	mg/L		-0.6	0.6			
WG241325LFB	LFB	03/11/08 10:12	II080307-6	49.96908		55.13	mg/L	110.3	85	115			
L68019-01AS	AS	03/11/08 10:18	II080307-6	49.96908	51.7	105.65	mg/L	108	85	115			
L68019-01ASD	ASD	03/11/08 10:21	II080307-6	49.96908	51.7	105.46	mg/L	107.6	85	115	0.18	20	
WG241493													
WG241493ICV	ICV	03/13/08 12:29	II080115-3	100		102.8	mg/L	102.8	95	105			
WG241493ICB	ICB	03/13/08 12:33				U	mg/L		-0.6	0.6			
WG241493LFB	LFB	03/13/08 12:46	II080312-2	49.96908		50.63	mg/L	101.3	85	115			
L68060-01AS	AS	03/13/08 12:59	II080312-2	49.96908	1.3	54.23	mg/L	105.9	85	115			
L68060-01ASD	ASD	03/13/08 13:02	II080312-2	49.96908	1.3	53.93	mg/L	105.3	85	115	0.55	20	

Nitrate/Nitrite as N, dissolved M353.2 - Automated Cadmium Reduction

ACZ ID	Type	Analyzed	PCN/SCN	QC	Sample	Found	Units	Rec	Lower	Upper	RPD	Limit	Qual
WG241233													
WG241233ICV	ICV	03/06/08 18:13	WI071212-1	2.416		2.294	mg/L	95	90	110			
WG241233ICB	ICB	03/06/08 18:14				U	mg/L		-0.06	0.06			
WG241233LFB	LFB	03/06/08 18:18	WI070911-4	2		1.997	mg/L	99.9	90	110			
L68019-01AS	AS	03/06/08 18:55	WI070911-4	10	6.9	17.3	mg/L	104	90	110			
L68019-02DUP	DUP	03/06/08 18:58			6.55	6.555	mg/L				0.1	20	

Nitrite as N, dissolved M353.2 - Automated Cadmium Reduction

ACZ ID	Type	Analyzed	PCN/SCN	QC	Sample	Found	Units	Rec	Lower	Upper	RPD	Limit	Qual
WG241233													
WG241233ICV	ICV	03/06/08 18:13	WI071212-1	.609		.6	mg/L	98.5	90	110			
WG241233ICB	ICB	03/06/08 18:14				.011	mg/L		-0.03	0.03			
WG241233LFB	LFB	03/06/08 18:18	WI070911-4	1		.997	mg/L	99.7	90	110			
L68019-01AS	AS	03/06/08 18:40	WI070911-4	1	.01	1.008	mg/L	99.8	90	110			
L68019-02DUP	DUP	03/06/08 18:42			U	U	mg/L				0	20	RA

Hydro Geo Chem, Inc.
Project ID: 872002.2

ACZ Project ID: ***L68019***

Potassium, dissolved M200.7 ICP

ACZ ID	Type	Analyzed	PCN/SCN	QC	Sample	Found	Units	Rec	Lower	Upper	RPD	Limit	Qual
WG241325													
WG241325ICV	ICV	03/11/08 9:55	II080115-3	20		20.4	mg/L	102	95	105			
WG241325ICB	ICB	03/11/08 9:58				U	mg/L		-0.9	0.9			
WG241325LFB	LFB	03/11/08 10:12	II080307-6	99.76186		112.02	mg/L	112.3	85	115			
L68019-01AS	AS	03/11/08 10:18	II080307-6	99.76186	13.4	129.03	mg/L	115.9	85	115			MA
L68019-01ASD	ASD	03/11/08 10:21	II080307-6	99.76186	13.4	127.97	mg/L	114.8	85	115	0.82	20	
WG241493													
WG241493ICV	ICV	03/13/08 12:29	II080115-3	20		21.06	mg/L	105.3	95	105			
WG241493ICB	ICB	03/13/08 12:33				U	mg/L		-0.9	0.9			
WG241493LFB	LFB	03/13/08 12:46	II080312-2	99.76186		102.69	mg/L	102.9	85	115			
L68060-01AS	AS	03/13/08 12:59	II080312-2	99.76186	.4	108.65	mg/L	108.5	85	115			
L68060-01ASD	ASD	03/13/08 13:02	II080312-2	99.76186	.4	108.22	mg/L	108.1	85	115	0.4	20	

Residue, Filterable (TDS) @180C 160.1 / SM2540C

ACZ ID	Type	Analyzed	PCN/SCN	QC	Sample	Found	Units	Rec	Lower	Upper	RPD	Limit	Qual
WG241381													
WG241381PBW	PBW	03/11/08 14:05				U	mg/L		-20	20			
WG241381LCSW	LCSW	03/11/08 14:07	PCN28837	260		294	mg/L	113.1	80	120			
L68037-02DUP	DUP	03/11/08 14:33			120	130	mg/L				8	20	

Sodium, dissolved M200.7 ICP

ACZ ID	Type	Analyzed	PCN/SCN	QC	Sample	Found	Units	Rec	Lower	Upper	RPD	Limit	Qual
WG241325													
WG241325ICV	ICV	03/11/08 9:55	II080115-3	100		101.49	mg/L	101.5	95	105			
WG241325ICV	ICV	03/11/08 9:55	II080115-3	100		99.2	mg/L	99.2	95	105			
WG241325ICB	ICB	03/11/08 9:58				U	mg/L		-0.9	0.9			
WG241325ICB	ICB	03/11/08 9:58				U	mg/L		-6	6			
WG241325LFB	LFB	03/11/08 10:12	II080307-6	98.21624		107.4	mg/L	109.4	85	115			
WG241325LFB	LFB	03/11/08 10:12	II080307-6	98.21624		109.7	mg/L	111.7	85	115			
L68019-01AS	AS	03/11/08 10:18	II080307-6	98.21624	30.7	142.67	mg/L	114	85	115			
L68019-01ASD	ASD	03/11/08 10:21	II080307-6	98.21624	30.7	141.24	mg/L	112.5	85	115	1.01	20	
WG241493													
WG241493ICV	ICV	03/13/08 12:29	II080115-3	100		101.8	mg/L	101.8	95	105			
WG241493ICV	ICV	03/13/08 12:29	II080115-3	100		103.93	mg/L	103.9	95	105			
WG241493ICB	ICB	03/13/08 12:33				U	mg/L		-6	6			
WG241493ICB	ICB	03/13/08 12:33				U	mg/L		-0.9	0.9			
WG241493LFB	LFB	03/13/08 12:46	II080312-2	98.21624		98.3	mg/L	100.1	85	115			
WG241493LFB	LFB	03/13/08 12:46	II080312-2	98.21624		101.01	mg/L	102.8	85	115			
L68060-01AS	AS	03/13/08 12:59	II080312-2	98.21624	16.2	120.51	mg/L	106.2	85	115			
L68060-01ASD	ASD	03/13/08 13:02	II080312-2	98.21624	16.2	119.25	mg/L	104.9	85	115	1.05	20	

Hydro Geo Chem, Inc.
Project ID: 872002.2

ACZ Project ID: ***L68019***

Sulfate 300.0 - Ion Chromatography

ACZ ID	Type	Analyzed	PCN/SCN	QC	Sample	Found	Units	Rec	Lower	Upper	RPD	Limit	Qual
WG241202													
WG241202ICV	ICV	03/06/08 14:56	WI080220-1	50.1		50.51	mg/L	100.8	90	110			
WG241202ICB	ICB	03/06/08 15:14				U	mg/L		-1.5	1.5			
WG241326													
WG241326ICV	ICV	03/10/08 21:26	WI080220-1	50.1		51.43	mg/L	102.7	90	110			
WG241326ICB	ICB	03/10/08 21:44				U	mg/L		-1.5	1.5			
WG241326LFB	LFB	03/10/08 22:02	WI080306-2	30		32.41	mg/L	108	90	110			
WG241326ICV1	ICV	03/11/08 16:21	WI080220-1	50.1		50.87	mg/L	101.5	90	110			
WG241326ICB1	ICB	03/11/08 16:39				.91	mg/L		-1.5	1.5			
L68017-03AS	AS	03/11/08 18:28	WI080306-2	150	152	219.8	mg/L	95.9	90	110			
L68017-03DUP	DUP	03/11/08 18:46			152	73.7	mg/L				3.1	20	
WG241583													
WG241583ICV1	ICV	03/19/08 17:24	WI080220-1	50.1		50.2	mg/L	100.2	90	110			
WG241583ICB1	ICB	03/19/08 17:43				U	mg/L		-1.5	1.5			
WG241583LFB2	LFB	03/19/08 18:01	WI080306-2	30		29.95	mg/L	99.8	90	110			
L68019-02AS	AS	03/19/08 18:55	WI080306-2	300	482	771.9	mg/L	96.6	90	110			
L68019-02DUP	DUP	03/19/08 19:13			482	453.5	mg/L				6.1	20	

ACZ Laboratories, Inc.
2773 Downhill Drive Steamboat Springs, CO 80487 (800) 334-5493

Inorganic Extended Qualifier Report

Hydro Geo Chem, Inc.

ACZ Project ID: ***L68019***

ACZ ID	WORKNUM	PARAMETER	METHOD	QUAL	DESCRIPTION
L68019-01	WG241325	Potassium, dissolved	M200.7 ICP	MA	Recovery for either the spike or spike duplicate was outside of the acceptance limits; the RPD was within the acceptance limits.
	WG241326	Fluoride	M300.0 - Ion Chromatography	M2	Matrix spike recovery was low, the recovery of the associated control sample (LCS or LFB) was acceptable.
			M300.0 - Ion Chromatography	RA	Relative Percent Difference (RPD) was not used for data validation because the sample concentration is too low for accurate evaluation (< 10x MDL).
	WG241233	Nitrite as N, dissolved	M353.2 - Automated Cadmium Reduction	RA	Relative Percent Difference (RPD) was not used for data validation because the sample concentration is too low for accurate evaluation (< 10x MDL).
L68019-02	WG241326	Fluoride	M300.0 - Ion Chromatography	M2	Matrix spike recovery was low, the recovery of the associated control sample (LCS or LFB) was acceptable.
			M300.0 - Ion Chromatography	RA	Relative Percent Difference (RPD) was not used for data validation because the sample concentration is too low for accurate evaluation (< 10x MDL).
	WG241233	Nitrite as N, dissolved	M353.2 - Automated Cadmium Reduction	RA	Relative Percent Difference (RPD) was not used for data validation because the sample concentration is too low for accurate evaluation (< 10x MDL).

ACZ Laboratories, Inc.
2773 Downhill Drive Steamboat Springs, CO 80487 (800) 334-5493

Certification Qualifiers

Hydro Geo Chem, Inc.

ACZ Project ID: ***L68019***

No certification qualifiers associated with this analysis

ACZ Laboratories, Inc.
2773 Downhill Drive Steamboat Springs, CO 80487 (800) 334-5493

Sample Receipt

Hydro Geo Chem, Inc.
872002.2

ACZ Project ID: L68019
Date Received: 3/6/2008
Received By:
Date Printed: 3/6/2008

Receipt Verification

	YES	NO	NA
1) Does this project require special handling procedures such as CLP protocol?			X
2) Are the custody seals on the cooler intact?			X
3) Are the custody seals on the sample containers intact?			X
4) Is there a Chain of Custody or other directive shipping papers present?	X		
5) Is the Chain of Custody complete?	X		
6) Is the Chain of Custody in agreement with the samples received?	X		
7) Is there enough sample for all requested analyses?	X		
8) Are all samples within holding times for requested analyses?	X		
9) Were all sample containers received intact?	X		
10) Are the temperature blanks present?			X
11) Are the trip blanks (VOA and/or Cyanide) present?			X
12) Are samples requiring no headspace, headspace free?			X
13) Do the samples that require a Foreign Soils Permit have one?			X

Exceptions: If you answered no to any of the above questions, please describe

N/A

Contact (For any discrepancies, the client must be contacted)

N/A

Shipping Containers

Cooler Id	Temp (℃)	Rad (µR/hr)
2111	1.6	14

Client must contact ACZ Project Manager if analysis should not proceed for samples received outside of thermal preservation acceptance criteria.

Notes

ACZ Laboratories, Inc.
2773 Downhill Drive Steamboat Springs, CO 80487 (800) 334-5493

Sample Receipt

Hydro Geo Chem, Inc.
872002.2

ACZ Project ID: L68019
Date Received: 3/6/2008
Received By:

Sample Container Preservation

SAMPLE	CLIENT ID	R < 2	G < 2	BK < 2	Y< 2	YG< 2	B< 2	O < 2	T >12	N/A	RAD	ID
L68019-01	TM-16		Y									
L68019-02	TM-42		Y									

Sample Container Preservation Legend

Abbreviation	Description	Container Type	Preservative/Limits
R	Raw/Nitric	RED	pH must be < 2
B	Filtered/Sulfuric	BLUE	pH must be < 2
BK	Filtered/Nitric	BLACK	pH must be < 2
G	Filtered/Nitric	GREEN	pH must be < 2
O	Raw/Sulfuric	ORANGE	pH must be < 2
P	Raw/NaOH	PURPLE	pH must be > 12 *
T	Raw/NaOH Zinc Acetate	TAN	pH must be > 12
Y	Raw/Sulfuric	YELLOW	pH must be < 2
YG	Raw/Sulfuric	YELLOW GLASS	pH must be < 2
N/A	No preservative needed	Not applicable	
RAD	Gamma/Beta dose rate	Not applicable	must be < 250 µR/hr

* pH check performed by analyst prior to sample preparation

Sample IDs Reviewed By: _____

L68019

ACZ Laboratories, Inc.

2773 Downhill Drive Steamboat Springs, CO 80487 (800) 334-5493

CHAIN of CUSTODY

Report to:

Name: Dan Simpson	Address: 51 W. Wetmore Rd
Company: Hydro GeoChem Inc.	Tucson, AZ 85705
E-mail: dans@hgcinc.com	Telephone: 520) 293-1500 x133

Copy of Report to:

Name: Jim Norris	E-mail: jimn@hgcinc.com
Company: HGC Inc.	Telephone: 520) 293-1500 x112

Invoice to:

Name: Jim Norris	Address: 51 W. Wetmore Rd
Company: HGC Inc.	Tucson, AZ 85705
E-mail: jimn@hgcinc.com	Telephone: 520) 293-1500 x112

If sample(s) received past holding time (HT), or if insufficient HT remains to complete analysis before expiration, shall ACZ proceed with requested short HT analyses? YES: X NO:

If "NO" then ACZ will contact client for further instruction. If neither "YES" nor "NO" is indicated, ACZ will proceed with the requested analyses, even if HT is expired, and data will be qualified.

PROJECT INFORMATION

Quote #: FMCQB-GW

Project/PO #: 872002.2

Reporting state for compliance testing: AZ

Sampler's Name: [redacted]

Are any samples NRC licensable material? No

ANALYSES REQUESTED *(attach list or use quote number)*

SAMPLE IDENTIFICATION	DATE:TIME	Matrix	# of Containers	Mg Na Ca K	TDS $SO_4^{=}$ NO_3^{-} Cl^{-} F	AlK					
TM-16	[redacted] : 1320	GW	3	X	X	X					
TM-42	[redacted] : 1440	GW	3	X	X	X					

Matrix: SW (Surface Water) · GW (Ground Water) · WW (Waste Water) · DW (Drinking Water) · SL (Sludge) · SO (Soil) · OL (Oil) · Other (Specify)

REMARKS

Please refer to ACZ's terms & conditions located on the reverse side of this COC.

RELINQUISHED BY:	DATE:TIME	RECEIVED BY:	DATE:TIME
[signature]	3/5/08: 1610	WSPL	3-6-08 10:41

FRMAD050.03.05.02 White - Return with sample. Yellow - Retain for your records.

ACZ Laboratories, Inc.
2773 Downhill Drive Steamboat Springs, CO 80487 (800) 334-5493

Analytical Report

March 13, 2008

Report to:
Dan Simpson
Hydro Geo Chem, Inc.
51 West Wetmore Road Suite 101
Tuscon, AZ 85705

Bill to:
Accounts Payable
Hydro Geo Chem, Inc.
P. O. Box 97220
Phoenix, AZ 85060

cc: Jim Norris

Project ID: 872002.2
ACZ Project ID: L67990

Dan Simpson:

Enclosed are the analytical results for sample(s) submitted to ACZ Laboratories, Inc. (ACZ) on March 05, 2008. This project has been assigned to ACZ's project number, L67990. Please reference this number in all future inquiries.

All analyses were performed according to ACZ's Quality Assurance Plan, version 12.0. The enclosed results relate only to the samples received under L67990. Each section of this report has been reviewed and approved by the appropriate Laboratory Supervisor, or a qualified substitute.

Except as noted, the test results for the methods and parameters listed on ACZ's current NELAC certificate letter (#ACZ) meet all requirements of NELAC.

This report shall be used or copied only in its entirety. ACZ is not responsible for the consequences arising from the use of a partial report.

All samples and sub-samples associated with this project will be disposed of after April 13, 2008. If the samples are determined to be hazardous, additional charges apply for disposal (typically less than $10/sample). If you would like the samples to be held longer than ACZ's stated policy or to be returned, please contact your Project Manager or Customer Service Representative for further details and associated costs. ACZ retains analytical reports for five years.

If you have any questions or other needs, please contact your Project Manager.

Sue Webber has reviewed and approved this report.

ACZ Laboratories, Inc.
2773 Downhill Drive Steamboat Springs, CO 80487 (800) 334-5493

Inorganic Analytical Results

Hydro Geo Chem, Inc.
Project ID: 872002.2
Sample ID: BF-1

ACZ Sample ID: ***L67990-01***
Date Sampled: *03/04/08 13:10*
Date Received: *03/05/08*
Sample Matrix: *Ground Water*

Metals Analysis

Parameter	EPA Method	Result	Qual	XQ	Units	MDL	PQL	Date	Analyst
Calcium, dissolved	M200.7 ICP	621			mg/L	0.2	1	03/06/08 18:31	aeh/erf
Magnesium, dissolved	M200.7 ICP	100			mg/L	0.2	1	03/06/08 18:31	aeh/erf
Potassium, dissolved	M200.7 ICP	4.5			mg/L	0.3	2	03/06/08 18:31	aeh/erf
Sodium, dissolved	M200.7 ICP	60.2			mg/L	0.3	2	03/06/08 18:31	aeh/erf

Wet Chemistry

Parameter	EPA Method	Result	Qual	XQ	Units	MDL	PQL	Date	Analyst
Alkalinity as CaCO3	SM2320B - Titration								
Bicarbonate as CaCO3		610			mg/L	2	20	03/06/08 0:00	ear/cas
Carbonate as CaCO3			U		mg/L	2	20	03/06/08 0:00	ear/cas
Hydroxide as CaCO3			U		mg/L	2	20	03/06/08 0:00	ear/cas
Total Alkalinity		610		*	mg/L	2	20	03/06/08 0:00	ear/cas
Cation-Anion Balance	Calculation								
Cation-Anion Balance		1.4			%			03/12/08 0:00	calc
Sum of Anions		40.8			meq/L	0.1	0.5	03/12/08 0:00	calc
Sum of Cations		42.0			meq/L	0.1	0.5	03/12/08 0:00	calc
Chloride	M300.0 - Ion Chromatography	30.4			mg/L	0.5	3	03/11/08 0:27	aml/ccp
Fluoride	M300.0 - Ion Chromatography		U	*	mg/L	0.1	0.5	03/11/08 0:27	aml/ccp
Nitrate as N, dissolved	Calculation: NO3NO2 minus NO2	0.92			mg/L	0.02	0.1	03/12/08 0:00	calc
Nitrate/Nitrite as N, dissolved	M353.2 - Automated Cadmium Reduction	0.92			mg/L	0.02	0.1	03/05/08 19:40	pjb
Nitrite as N, dissolved	M353.2 - Automated Cadmium Reduction		U	*	mg/L	0.01	0.05	03/05/08 19:40	pjb
Residue, Filterable (TDS) @180C	160.1 / SM2540C	2850			mg/L	10	20	03/07/08 9:19	cas
Sulfate	300.0 - Ion Chromatography	1320			mg/L	30	100	03/11/08 17:15	aml/ccp
TDS (calculated)	Calculation	2510			mg/L	10	50	03/12/08 0:00	calc
TDS (ratio - measured/calculated)	Calculation	1.14						03/12/08 0:00	calc

Arizona license number: AZ0102

ACZ Laboratories, Inc.
2773 Downhill Drive Steamboat Springs, CO 80487 (800) 334-5493

Inorganic Analytical Results

Hydro Geo Chem, Inc.
Project ID: 872002.2
Sample ID: GL-3

ACZ Sample ID: ***L67990-02***
Date Sampled: *03/04/08 11:55*
Date Received: *03/05/08*
Sample Matrix: *Ground Water*

Metals Analysis

Parameter	EPA Method	Result	Qual	XQ	Units	MDL	PQL	Date	Analyst
Calcium, dissolved	M200.7 ICP	46.7			mg/L	0.2	1	03/06/08 18:35	aeh/erf
Magnesium, dissolved	M200.7 ICP	22.8			mg/L	0.2	1	03/06/08 18:35	aeh/erf
Potassium, dissolved	M200.7 ICP	2.6			mg/L	0.3	2	03/06/08 18:35	aeh/erf
Sodium, dissolved	M200.7 ICP	18.7			mg/L	0.3	2	03/06/08 18:35	aeh/erf

Wet Chemistry

Parameter	EPA Method	Result	Qual	XQ	Units	MDL	PQL	Date	Analyst
Alkalinity as CaCO3	SM2320B - Titration								
Bicarbonate as CaCO3		192			mg/L	2	20	03/06/08 0:00	ear/cas
Carbonate as CaCO3			U		mg/L	2	20	03/06/08 0:00	ear/cas
Hydroxide as CaCO3			U		mg/L	2	20	03/06/08 0:00	ear/cas
Total Alkalinity		192		*	mg/L	2	20	03/06/08 0:00	ear/cas
Cation-Anion Balance	Calculation								
Cation-Anion Balance		3.0			%			03/12/08 0:00	calc
Sum of Anions		4.8			meq/L	0.1	0.5	03/12/08 0:00	calc
Sum of Cations		5.1			meq/L	0.1	0.5	03/12/08 0:00	calc
Chloride	M300.0 - Ion Chromatography	20.3			mg/L	0.5	3	03/11/08 0:45	aml/ccp
Fluoride	M300.0 - Ion Chromatography		U	*	mg/L	0.1	0.5	03/11/08 0:45	aml/ccp
Nitrate as N, dissolved	Calculation: NO3NO2 minus NO2	0.75			mg/L	0.02	0.1	03/12/08 0:00	calc
Nitrate/Nitrite as N, dissolved	M353.2 - Automated Cadmium Reduction	0.77			mg/L	0.02	0.1	03/05/08 19:42	pjb
Nitrite as N, dissolved	M353.2 - Automated Cadmium Reduction	0.02	B	*	mg/L	0.01	0.05	03/05/08 19:42	pjb
Residue, Filterable (TDS) @180C	160.1 / SM2540C	260			mg/L	10	20	03/07/08 9:20	cas
Sulfate	300.0 - Ion Chromatography	20.3			mg/L	0.5	3	03/11/08 0:45	aml/ccp
TDS (calculated)	Calculation	250			mg/L	10	50	03/12/08 0:00	calc
TDS (ratio - measured/calculated)	Calculation	1.04						03/12/08 0:00	calc

Arizona license number: AZ0102

ACZ Laboratories, Inc.
2773 Downhill Drive Steamboat Springs, CO 80487 (800) 334-5493

Inorganic Analytical Results

Hydro Geo Chem, Inc.
Project ID: 872002.2
Sample ID: TM-2A

ACZ Sample ID: ***L67990-03***
Date Sampled: *03/04/08 14:25*
Date Received: *03/05/08*
Sample Matrix: *Ground Water*

Metals Analysis

Parameter	EPA Method	Result	Qual	XQ	Units	MDL	PQL	Date	Analyst
Calcium, dissolved	M200.7 ICP	12.6			mg/L	0.2	1	03/06/08 18:39	aeh/erf
Magnesium, dissolved	M200.7 ICP	5.8			mg/L	0.2	1	03/06/08 18:39	aeh/erf
Potassium, dissolved	M200.7 ICP	2.2			mg/L	0.3	2	03/06/08 18:39	aeh/erf
Sodium, dissolved	M200.7 ICP	58.0			mg/L	0.3	2	03/06/08 18:39	aeh/erf

Wet Chemistry

Parameter	EPA Method	Result	Qual	XQ	Units	MDL	PQL	Date	Analyst
Alkalinity as CaCO3	SM2320B - Titration								
Bicarbonate as CaCO3		146			mg/L	2	20	03/06/08 0:00	ear/cas
Carbonate as CaCO3		9	B		mg/L	2	20	03/06/08 0:00	ear/cas
Hydroxide as CaCO3			U		mg/L	2	20	03/06/08 0:00	ear/cas
Total Alkalinity		155		*	mg/L	2	20	03/06/08 0:00	ear/cas
Cation-Anion Balance	Calculation								
Cation-Anion Balance		1.4			%			03/12/08 0:00	calc
Sum of Anions		3.6			meq/L	0.1	0.5	03/12/08 0:00	calc
Sum of Cations		3.7			meq/L	0.1	0.5	03/12/08 0:00	calc
Chloride	M300.0 - Ion Chromatography	8.6			mg/L	0.5	3	03/11/08 1:39	aml/ccp
Fluoride	M300.0 - Ion Chromatography	0.3	B	*	mg/L	0.1	0.5	03/11/08 1:39	aml/ccp
Nitrate as N, dissolved	Calculation: NO3NO2 minus NO2		U		mg/L	0.02	0.1	03/12/08 0:00	calc
Nitrate/Nitrite as N, dissolved	M353.2 - Automated Cadmium Reduction	0.02	B		mg/L	0.02	0.1	03/05/08 19:45	pjb
Nitrite as N, dissolved	M353.2 - Automated Cadmium Reduction	0.02	B	*	mg/L	0.01	0.05	03/05/08 19:45	pjb
Residue, Filterable (TDS) @180C	160.1 / SM2540C	190			mg/L	10	20	03/07/08 9:22	cas
Sulfate	300.0 - Ion Chromatography	12.3			mg/L	0.5	3	03/11/08 1:39	aml/ccp
TDS (calculated)	Calculation	196			mg/L	10	50	03/12/08 0:00	calc
TDS (ratio - measured/calculated)	Calculation	0.97						03/12/08 0:00	calc

Arizona license number: AZ0102

Report Header Explanations

Batch	A distinct set of samples analyzed at a specific time
Found	Value of the QC Type of interest
Limit	Upper limit for RPD, in %.
Lower	Lower Recovery Limit, in % (except for LCSS, mg/Kg)
MDL	Method Detection Limit. Same as Minimum Reporting Limit. Allows for instrument and annual fluctuations.
PCN/SCN	A number assigned to reagents/standards to trace to the manufacturer's certificate of analysis
PQL	Practical Quantitation Limit, typically 5 times the MDL.
QC	True Value of the Control Sample or the amount added to the Spike
Rec	Amount of the true value or spike added recovered, in % (except for LCSS, mg/Kg)
RPD	Relative Percent Difference, calculation used for Duplicate QC Types
Upper	Upper Recovery Limit, in % (except for LCSS, mg/Kg)
Sample	Value of the Sample of interest

QC Sample Types

AS	Analytical Spike (Post Digestion)	*LCSWD*	Laboratory Control Sample - Water Duplicate
ASD	Analytical Spike (Post Digestion) Duplicate	*LFB*	Laboratory Fortified Blank
CCB	Continuing Calibration Blank	*LFM*	Laboratory Fortified Matrix
CCV	Continuing Calivation Verification standard	*LFMD*	Laboratory Fortified Matrix Duplicate
DUP	Sample Duplicate	*LRB*	Laboratory Reagent Blank
ICB	Initial Calibration Blank	*MS*	Matrix Spike
ICV	Initial Calibration Verification standard	*MSD*	Matrix Spike Duplicate
ICSAB	Inter-element Correction Standard - A plus B solutions	*PBS*	Prep Blank - Soil
LCSS	Laboratory Control Sample - Soil	*PBW*	Prep Blank - Water
LCSSD	Laboratory Control Sample - Soil Duplicate	*PQV*	Practical Quantitation Verification standard
LCSW	Laboratory Control Sample - Water	*SDL*	Serial Dilution

QC Sample Type Explanations

Blanks	Verifies that there is no or minimal contamination in the prep method or calibration procedure.
Control Samples	Verifies the accuracy of the method, including the prep procedure.
Duplicates	Verifies the precision of the instrument and/or method.
Spikes/Fortified Matrix	Determines sample matrix interferences, if any.
Standard	Verifies the validity of the calibration.

ACZ Qualifiers (Qual)

B	Analyte concentration detected at a value between MDL and PQL.
H	Analysis exceeded method hold time. pH is a field test with an immediate hold time.
U	Analyte was analyzed for but not detected at the indicated MDL

Method References

(1)	EPA 600/4-83-020. Methods for Chemical Analysis of Water and Wastes, March 1983.
(2)	EPA 600/R-93-100. Methods for the Determination of Inorganic Substances in Environmental Samples, August 1993.
(3)	EPA 600/R-94-111. Methods for the Determination of Metals in Environmental Samples - Supplement I, May 1994.
(5)	EPA SW-846. Test Methods for Evaluating Solid Waste, Third Edition with Update III, December 1996.
(6)	Standard Methods for the Examination of Water and Wastewater, 19th edition, 1995.

Comments

(1)	QC results calculated from raw data. Results may vary slightly if the rounded values are used in the calculations.
(2)	Soil, Sludge, and Plant matrices for Inorganic analyses are reported on a dry weight basis.
(3)	Animal matrices for Inorganic analyses are reported on an "as received" basis.

Hydro Geo Chem, Inc.
Project ID: 872002.2

ACZ Project ID: ***L67990***

Alkalinity as CaCO3 SM2320B - Titration

ACZ ID	Type	Analyzed	PCN/SCN	QC	Sample	Found	Units	Rec	Lower	Upper	RPD	Limit	Qual
WG241225													
WG241225PBW2	PBW	03/06/08 19:30				U	mg/L		-20	20			
WG241225LCSW5	LCSW	03/06/08 19:43	WC080131-1	820		840.2	mg/L	102.5	90	110			
L67991-03DUP	DUP	03/06/08 21:12			8	7.6	mg/L				5.1	20	RA
WG241225PBW3	PBW	03/06/08 22:18				U	mg/L		-20	20			
WG241225LCSW8	LCSW	03/06/08 22:31	WC080131-1	820		827	mg/L	100.9	90	110			
WG241225LCSW11	LCSW	03/07/08 2:33	WC080131-1	820		777.3	mg/L	94.8	90	110			

Calcium, dissolved M200.7 ICP

ACZ ID	Type	Analyzed	PCN/SCN	QC	Sample	Found	Units	Rec	Lower	Upper	RPD	Limit	Qual
WG241214													
WG241214ICV	ICV	03/06/08 16:38	II080115-3	100		98.6	mg/L	98.6	95	105			
WG241214ICB	ICB	03/06/08 16:41				U	mg/L		-0.6	0.6			
WG241214LFB	LFB	03/06/08 16:57	II080214-5	67.97008		70.38	mg/L	103.5	85	115			
L67978-04AS	AS	03/06/08 17:57	II080214-5	67.97008	4.8	76.89	mg/L	106.1	85	115			
L67978-04ASD	ASD	03/06/08 18:01	II080214-5	67.97008	4.8	76.73	mg/L	105.8	85	115	0.21	20	

Chloride M300.0 - Ion Chromatography

ACZ ID	Type	Analyzed	PCN/SCN	QC	Sample	Found	Units	Rec	Lower	Upper	RPD	Limit	Qual
WG241202													
WG241202ICV	ICV	03/06/08 14:56	WI080220-1	19.98		20.32	mg/L	101.7	90	110			
WG241202ICB	ICB	03/06/08 15:14				U	mg/L		-1.5	1.5			
WG241326													
WG241326ICV	ICV	03/10/08 21:26	WI080220-1	19.98		20.34	mg/L	101.8	90	110			
WG241326ICB	ICB	03/10/08 21:44				U	mg/L		-1.5	1.5			
WG241326LFB	LFB	03/10/08 22:02	WI080306-2	30		31.43	mg/L	104.8	90	110			
L67954-01AS	AS	03/10/08 22:38	WI080306-2	600	480	1073	mg/L	98.8	90	110			
L67954-01DUP	DUP	03/10/08 22:56			480	481	mg/L				0.2	20	
WG241326ICV1	ICV	03/11/08 16:21	WI080220-1	19.98		20.24	mg/L	101.3	90	110			
WG241326ICB1	ICB	03/11/08 16:39				U	mg/L		-1.5	1.5			

Fluoride M300.0 - Ion Chromatography

ACZ ID	Type	Analyzed	PCN/SCN	QC	Sample	Found	Units	Rec	Lower	Upper	RPD	Limit	Qual
WG241326													
WG241326ICV	ICV	03/10/08 21:26	WI080220-1	4		4.02	mg/L	100.5	90	110			
WG241326ICB	ICB	03/10/08 21:44				U	mg/L		-0.3	0.3			
WG241326LFB	LFB	03/10/08 22:02	WI080306-2	1.5		1.57	mg/L	104.7	90	110			
L67954-01AS	AS	03/10/08 22:38	WI080306-2	30	U	31.7	mg/L	105.7	90	110			
L67954-01DUP	DUP	03/10/08 22:56			U	U	mg/L				0	20	RA
WG241326ICV1	ICV	03/11/08 16:21	WI080220-1	4		3.92	mg/L	98	90	110			
WG241326ICB1	ICB	03/11/08 16:39				U	mg/L		-0.3	0.3			

Hydro Geo Chem, Inc.
Project ID: 872002.2

ACZ Project ID: ***L67990***

Magnesium, dissolved M200.7 ICP

ACZ ID	Type	Analyzed	PCN/SCN	QC	Sample	Found	Units	Rec	Lower	Upper	RPD	Limit	Qual
WG241214													
WG241214ICV	ICV	03/06/08 16:38	II080115-3	100		100.25	mg/L	100.3	95	105			
WG241214ICB	ICB	03/06/08 16:41				U	mg/L		-0.6	0.6			
WG241214LFB	LFB	03/06/08 16:57	II080214-5	54.96908		58.67	mg/L	106.7	85	115			
L67978-04AS	AS	03/06/08 17:57	II080214-5	54.96908	2	60.41	mg/L	106.3	85	115			
L67978-04ASD	ASD	03/06/08 18:01	II080214-5	54.96908	2	60.86	mg/L	107.1	85	115	0.74	20	

Nitrate/Nitrite as N, dissolved M353.2 - Automated Cadmium Reduction

ACZ ID	Type	Analyzed	PCN/SCN	QC	Sample	Found	Units	Rec	Lower	Upper	RPD	Limit	Qual
WG241168													
WG241168ICV	ICV	03/05/08 19:14	WI071212-1	2.416		2.32	mg/L	96	90	110			
WG241168ICB	ICB	03/05/08 19:16				U	mg/L		-0.06	0.06			
WG241168LFB	LFB	03/05/08 19:19	WI070911-4	2		2.015	mg/L	100.8	90	110			
L67990-01AS	AS	03/05/08 19:41	WI070911-4	2	.92	2.905	mg/L	99.3	90	110			
L67990-02DUP	DUP	03/05/08 19:43			.77	.771	mg/L				0.1	20	

Nitrite as N, dissolved M353.2 - Automated Cadmium Reduction

ACZ ID	Type	Analyzed	PCN/SCN	QC	Sample	Found	Units	Rec	Lower	Upper	RPD	Limit	Qual
WG241168													
WG241168ICV	ICV	03/05/08 19:14	WI071212-1	.609		.576	mg/L	94.6	90	110			
WG241168ICB	ICB	03/05/08 19:16				.011	mg/L		-0.03	0.03			
WG241168LFB	LFB	03/05/08 19:19	WI070911-4	1		.997	mg/L	99.7	90	110			
L67990-01AS	AS	03/05/08 19:41	WI070911-4	1	U	1.018	mg/L	101.8	90	110			
L67990-02DUP	DUP	03/05/08 19:43			.02	.021	mg/L				4.9	20	RA

Potassium, dissolved M200.7 ICP

ACZ ID	Type	Analyzed	PCN/SCN	QC	Sample	Found	Units	Rec	Lower	Upper	RPD	Limit	Qual
WG241214													
WG241214ICV	ICV	03/06/08 16:38	II080115-3	20		20.18	mg/L	100.9	95	105			
WG241214ICB	ICB	03/06/08 16:41				U	mg/L		-0.9	0.9			
WG241214LFB	LFB	03/06/08 16:57	II080214-5	99.76186		107.63	mg/L	107.9	85	115			
L67978-04AS	AS	03/06/08 17:57	II080214-5	99.76186	.6	107.06	mg/L	106.7	85	115			
L67978-04ASD	ASD	03/06/08 18:01	II080214-5	99.76186	.6	108.19	mg/L	107.8	85	115	1.05	20	

Residue, Filterable (TDS) @180C 160.1 / SM2540C

ACZ ID	Type	Analyzed	PCN/SCN	QC	Sample	Found	Units	Rec	Lower	Upper	RPD	Limit	Qual
WG241240													
WG241240PBW	PBW	03/07/08 9:00				U	mg/L		-20	20			
WG241240LCSW	LCSW	03/07/08 9:01	PCN28837	260		268	mg/L	103.1	80	120			
L68017-04DUP	DUP	03/07/08 9:29			5190	5150	mg/L				0.8	20	

Hydro Geo Chem, Inc.
Project ID: 872002.2

ACZ Project ID: ***L67990***

Sodium, dissolved M200.7 ICP

ACZ ID	Type	Analyzed	PCN/SCN	QC	Sample	Found	Units	Rec	Lower	Upper	RPD	Limit	Qual
WG241214													
WG241214ICV	ICV	03/06/08 16:38	II080115-3	100		100.13	mg/L	100.1	95	105			
WG241214ICB	ICB	03/06/08 16:41				U	mg/L		-0.9	0.9			
WG241214LFB	LFB	03/06/08 16:57	II080214-5	98.21624		106.05	mg/L	108	85	115			
L67978-04AS	AS	03/06/08 17:57	II080214-5	98.21624	3.4	106.81	mg/L	105.3	85	115			
L67978-04ASD	ASD	03/06/08 18:01	II080214-5	98.21624	3.4	108.06	mg/L	106.6	85	115	1.16	20	

Sulfate 300.0 - Ion Chromatography

ACZ ID	Type	Analyzed	PCN/SCN	QC	Sample	Found	Units	Rec	Lower	Upper	RPD	Limit	Qual
WG241202													
WG241202ICV	ICV	03/06/08 14:56	WI080220-1	50.1		50.51	mg/L	100.8	90	110			
WG241202ICB	ICB	03/06/08 15:14				U	mg/L		-1.5	1.5			
WG241326													
WG241326ICV	ICV	03/10/08 21:26	WI080220-1	50.1		51.43	mg/L	102.7	90	110			
WG241326ICB	ICB	03/10/08 21:44				U	mg/L		-1.5	1.5			
WG241326LFB	LFB	03/10/08 22:02	WI080306-2	30		32.41	mg/L	108	90	110			
L67954-01AS	AS	03/10/08 22:38	WI080306-2	600	270	847	mg/L	96.2	90	110			
L67954-01DUP	DUP	03/10/08 22:56			270	275	mg/L				1.8	20	
WG241326ICV1	ICV	03/11/08 16:21	WI080220-1	50.1		50.87	mg/L	101.5	90	110			
WG241326ICB1	ICB	03/11/08 16:39				.91	mg/L		-1.5	1.5			

ACZ Laboratories, Inc.
2773 Downhill Drive Steamboat Springs, CO 80487 (800) 334-5493

Inorganic Extended Qualifier Report

Hydro Geo Chem, Inc.

ACZ Project ID: ***L67990***

ACZ ID	WORKNUM	PARAMETER	METHOD	QUAL	DESCRIPTION
L67990-01	WG241326	Fluoride	M300.0 - Ion Chromatography	RA	Relative Percent Difference (RPD) was not used for data validation because the sample concentration is too low for accurate evaluation (< 10x MDL).
	WG241168	Nitrite as N, dissolved	M353.2 - Automated Cadmium Reduction	RA	Relative Percent Difference (RPD) was not used for data validation because the sample concentration is too low for accurate evaluation (< 10x MDL).
	WG241225	Total Alkalinity	SM2320B - Titration	RA	Relative Percent Difference (RPD) was not used for data validation because the sample concentration is too low for accurate evaluation (< 10x MDL).
L67990-02	WG241326	Fluoride	M300.0 - Ion Chromatography	RA	Relative Percent Difference (RPD) was not used for data validation because the sample concentration is too low for accurate evaluation (< 10x MDL).
	WG241168	Nitrite as N, dissolved	M353.2 - Automated Cadmium Reduction	RA	Relative Percent Difference (RPD) was not used for data validation because the sample concentration is too low for accurate evaluation (< 10x MDL).
	WG241225	Total Alkalinity	SM2320B - Titration	RA	Relative Percent Difference (RPD) was not used for data validation because the sample concentration is too low for accurate evaluation (< 10x MDL).
L67990-03	WG241326	Fluoride	M300.0 - Ion Chromatography	M2	Matrix spike recovery was low, the recovery of the associated control sample (LCS or LFB) was acceptable.
			M300.0 - Ion Chromatography	RA	Relative Percent Difference (RPD) was not used for data validation because the sample concentration is too low for accurate evaluation (< 10x MDL).
	WG241168	Nitrite as N, dissolved	M353.2 - Automated Cadmium Reduction	RA	Relative Percent Difference (RPD) was not used for data validation because the sample concentration is too low for accurate evaluation (< 10x MDL).
	WG241225	Total Alkalinity	SM2320B - Titration	RA	Relative Percent Difference (RPD) was not used for data validation because the sample concentration is too low for accurate evaluation (< 10x MDL).

ACZ Laboratories, Inc.
2773 Downhill Drive Steamboat Springs, CO 80487 (800) 334-5493

Certification Qualifiers

Hydro Geo Chem, Inc.

ACZ Project ID: ***L67990***

No certification qualifiers associated with this analysis

ACZ Laboratories, Inc.
2773 Downhill Drive Steamboat Springs, CO 80487 (800) 334-5493

Sample Receipt

Hydro Geo Chem, Inc.
872002.2

ACZ Project ID: L67990
Date Received: 3/5/2008
Received By:
Date Printed: 3/5/2008

Receipt Verification

	YES	NO	NA
1) Does this project require special handling procedures such as CLP protocol?			X
2) Are the custody seals on the cooler intact?			X
3) Are the custody seals on the sample containers intact?			X
4) Is there a Chain of Custody or other directive shipping papers present?	X		
5) Is the Chain of Custody complete?	X		
6) Is the Chain of Custody in agreement with the samples received?	X		
7) Is there enough sample for all requested analyses?	X		
8) Are all samples within holding times for requested analyses?	X		
9) Were all sample containers received intact?	X		
10) Are the temperature blanks present?			X
11) Are the trip blanks (VOA and/or Cyanide) present?			X
12) Are samples requiring no headspace, headspace free?			X
13) Do the samples that require a Foreign Soils Permit have one?			X

Exceptions: If you answered no to any of the above questions, please describe

N/A

Contact (For any discrepancies, the client must be contacted)

N/A

Shipping Containers

Cooler Id	Temp (℃)	Rad (µR/hr)
NA5594	3.2	16

Client must contact ACZ Project Manager if analysis should not proceed for samples received outside of thermal preservation acceptance criteria.

Notes

ACZ Laboratories, Inc.
2773 Downhill Drive Steamboat Springs, CO 80487 (800) 334-5493

Sample Receipt

Hydro Geo Chem, Inc.
872002.2

ACZ Project ID: L67990
Date Received: 3/5/2008
Received By:

Sample Container Preservation

SAMPLE	CLIENT ID	R < 2	G < 2	BK < 2	Y< 2	YG< 2	B< 2	O < 2	T >12	N/A	RAD	ID
L67990-01	BF-1		Y									
L67990-02	GL-3		Y									
L67990-03	TM-2A		Y									

Sample Container Preservation Legend

Abbreviation	Description	Container Type	Preservative/Limits
R	Raw/Nitric	RED	pH must be < 2
B	Filtered/Sulfuric	BLUE	pH must be < 2
BK	Filtered/Nitric	BLACK	pH must be < 2
G	Filtered/Nitric	GREEN	pH must be < 2
O	Raw/Sulfuric	ORANGE	pH must be < 2
P	Raw/NaOH	PURPLE	pH must be > 12 *
T	Raw/NaOH Zinc Acetate	TAN	pH must be > 12
Y	Raw/Sulfuric	YELLOW	pH must be < 2
YG	Raw/Sulfuric	YELLOW GLASS	pH must be < 2
N/A	No preservative needed	Not applicable	
RAD	Gamma/Beta dose rate	Not applicable	must be < 250 µR/hr

* pH check performed by analyst prior to sample preparation

Sample IDs Reviewed By: _____

L67990

ACZ Laboratories, Inc.

2773 Downhill Drive Steamboat Springs, CO 80487 (800) 334-5493

CHAIN of CUSTODY

Report to:

Name: Dan Simpson
Company: Hydro Geo Chem Inc.
E-mail: dans@hgcinc.com
Address: 51 West Wetmore Rd
Tucson, AZ 85705
Telephone: (520) 293-1500 x133

Copy of Report to:

Name: Jim Norris
Company: HGC Inc.
E-mail: jimn@hgcinc.com
Telephone: 520) 293-1500 x112

Invoice to:

Name: Jim Norris
Company: HGC Inc.
E-mail: jimn@hgcinc.com
Address: 51 W. Wetmore Rd
Tucson, AZ 85705
Telephone: 520) 293-1500 x112

If sample(s) received past holding time (HT), or if insufficient HT remains to complete analysis before expiration, shall ACZ proceed with requested short HT analyses? YES X / NO
If "NO" then ACZ will contact client for further instruction. If neither "YES" nor "NO" is indicated, ACZ will proceed with the requested analyses, even if HT is expired, and data will be qualified.

PROJECT INFORMATION

Quote #: EMCQB-GW
Project/PO #: 872002.2
Reporting state for compliance testing: AZ
Sampler's Name: Mark Arneson
Are any samples NRC licensable material? No

ANALYSES REQUESTED *(attach list or use quote number)*

SAMPLE IDENTIFICATION	DATE:TIME	Matrix	# of Containers	Ca Mg Na K - TDS SO_4 NO_3 - Na - Cl - F	Alk					
BF-1	3/4/08 : 1310	GW	3	X	X	X				
GL-3	3/4/08 : 1155	GW	3	X	X	X				
TM-2A	3/4/08 : 1425	GW	3	X	X	X				

Matrix: SW (Surface Water) · GW (Ground Water) · WW (Waste Water) · DW (Drinking Water) · SL (Sludge) · SO (Soil) · OL (Oil) · Other (Specify)

REMARKS

Please refer to ACZ's terms & conditions located on the reverse side of this COC.

RELINQUISHED BY:	DATE:TIME	RECEIVED BY:	DATE:TIME
[signature]	3/4/08 : 1630	[signature]	3-5-08 11:05

FRMAD050.03.05.02 White - Return with sample. Yellow - Retain for your records.

ACZ Laboratories, Inc.
2773 Downhill Drive Steamboat Springs, CO 80487 (800) 334-5493

Analytical Report

March 21, 2008

Report to:
Dan Simpson
Hydro Geo Chem, Inc.
51 West Wetmore Road Suite 101
Tuscon, AZ 85705

Bill to:
Accounts Payable
Hydro Geo Chem, Inc.
P. O. Box 97220
Phoenix, AZ 85060

cc: Jim Norris

Project ID: 872001.0
ACZ Project ID: L68145

Dan Simpson:

Enclosed are the analytical results for sample(s) submitted to ACZ Laboratories, Inc. (ACZ) on March 13, 2008. This project has been assigned to ACZ's project number, L68145. Please reference this number in all future inquiries.

All analyses were performed according to ACZ's Quality Assurance Plan, version 12.0. The enclosed results relate only to the samples received under L68145. Each section of this report has been reviewed and approved by the appropriate Laboratory Supervisor, or a qualified substitute.

Except as noted, the test results for the methods and parameters listed on ACZ's current NELAC certificate letter (#ACZ) meet all requirements of NELAC.

This report shall be used or copied only in its entirety. ACZ is not responsible for the consequences arising from the use of a partial report.

All samples and sub-samples associated with this project will be disposed of after April 21, 2008. If the samples are determined to be hazardous, additional charges apply for disposal (typically less than $10/sample). If you would like the samples to be held longer than ACZ's stated policy or to be returned, please contact your Project Manager or Customer Service Representative for further details and associated costs. ACZ retains analytical reports for five years.

If you have any questions or other needs, please contact your Project Manager.

S. Habermehl

Scott Habermehl has reviewed and approved this report.

ACZ Laboratories, Inc.
2773 Downhill Drive Steamboat Springs, CO 80487 (800) 334-5493

Inorganic Analytical Results

Hydro Geo Chem, Inc.
Project ID: 872001.0
Sample ID: EPPELE 641

ACZ Sample ID: ***L68145-01***
Date Sampled: *03/11/08 13:30*
Date Received: *03/13/08*
Sample Matrix: *Ground Water*

Wet Chemistry

Parameter	EPA Method	Result	Qual	XQ	Units	MDL	PQL	Date	Analyst
Sulfate	300.0 - Ion Chromatography	21.7			mg/L	0.5	3	03/19/08 19:31	aml

Arizona license number: AZ0102

Report Header Explanations

Batch	A distinct set of samples analyzed at a specific time
Found	Value of the QC Type of interest
Limit	Upper limit for RPD, in %.
Lower	Lower Recovery Limit, in % (except for LCSS, mg/Kg)
MDL	Method Detection Limit. Same as Minimum Reporting Limit. Allows for instrument and annual fluctuations.
PCN/SCN	A number assigned to reagents/standards to trace to the manufacturer's certificate of analysis
PQL	Practical Quantitation Limit, typically 5 times the MDL.
QC	True Value of the Control Sample or the amount added to the Spike
Rec	Amount of the true value or spike added recovered, in % (except for LCSS, mg/Kg)
RPD	Relative Percent Difference, calculation used for Duplicate QC Types
Upper	Upper Recovery Limit, in % (except for LCSS, mg/Kg)
Sample	Value of the Sample of interest

QC Sample Types

AS	Analytical Spike (Post Digestion)	*LCSWD*	Laboratory Control Sample - Water Duplicate
ASD	Analytical Spike (Post Digestion) Duplicate	*LFB*	Laboratory Fortified Blank
CCB	Continuing Calibration Blank	*LFM*	Laboratory Fortified Matrix
CCV	Continuing Calivation Verification standard	*LFMD*	Laboratory Fortified Matrix Duplicate
DUP	Sample Duplicate	*LRB*	Laboratory Reagent Blank
ICB	Initial Calibration Blank	*MS*	Matrix Spike
ICV	Initial Calibration Verification standard	*MSD*	Matrix Spike Duplicate
ICSAB	Inter-element Correction Standard - A plus B solutions	*PBS*	Prep Blank - Soil
LCSS	Laboratory Control Sample - Soil	*PBW*	Prep Blank - Water
LCSSD	Laboratory Control Sample - Soil Duplicate	*PQV*	Practical Quantitation Verification standard
LCSW	Laboratory Control Sample - Water	*SDL*	Serial Dilution

QC Sample Type Explanations

Blanks	Verifies that there is no or minimal contamination in the prep method or calibration procedure.
Control Samples	Verifies the accuracy of the method, including the prep procedure.
Duplicates	Verifies the precision of the instrument and/or method.
Spikes/Fortified Matrix	Determines sample matrix interferences, if any.
Standard	Verifies the validity of the calibration.

ACZ Qualifiers (Qual)

B	Analyte concentration detected at a value between MDL and PQL.
H	Analysis exceeded method hold time. pH is a field test with an immediate hold time.
U	Analyte was analyzed for but not detected at the indicated MDL

Method References

(1)	EPA 600/4-83-020. Methods for Chemical Analysis of Water and Wastes, March 1983.
(2)	EPA 600/R-93-100. Methods for the Determination of Inorganic Substances in Environmental Samples, August 1993.
(3)	EPA 600/R-94-111. Methods for the Determination of Metals in Environmental Samples - Supplement I, May 1994.
(5)	EPA SW-846. Test Methods for Evaluating Solid Waste, Third Edition with Update III, December 1996.
(6)	Standard Methods for the Examination of Water and Wastewater, 19th edition, 1995.

Comments

(1)	QC results calculated from raw data. Results may vary slightly if the rounded values are used in the calculations.
(2)	Soil, Sludge, and Plant matrices for Inorganic analyses are reported on a dry weight basis.
(3)	Animal matrices for Inorganic analyses are reported on an "as received" basis.

ACZ Laboratories, Inc.
2773 Downhill Drive Steamboat Springs, CO 80487 (800) 334-5493

Inorganic QC Summary

Hydro Geo Chem, Inc.
Project ID: 872001.0

ACZ Project ID: ***L68145***

Sulfate 300.0 - Ion Chromatography

ACZ ID	Type	Analyzed	PCN/SCN	QC	Sample	Found	Units	Rec	Lower	Upper	RPD	Limit	Qual
WG241202													
WG241202ICV	ICV	03/06/08 14:56	WI080220-1	50.1		50.51	mg/L	100.8	90	110			
WG241202ICB	ICB	03/06/08 15:14				U	mg/L		-1.5	1.5			
WG241583													
WG241583ICV1	ICV	03/19/08 17:24	WI080220-1	50.1		50.2	mg/L	100.2	90	110			
WG241583ICB1	ICB	03/19/08 17:43				U	mg/L		-1.5	1.5			
WG241583LFB2	LFB	03/19/08 18:01	WI080306-2	30		29.95	mg/L	99.8	90	110			
L68019-02AS	AS	03/19/08 18:55	WI080306-2	300	482	771.9	mg/L	96.6	90	110			
L68019-02DUP	DUP	03/19/08 19:13			482	453.5	mg/L				6.1	20	

ACZ Laboratories, Inc.
2773 Downhill Drive Steamboat Springs, CO 80487 (800) 334-5493

Inorganic Extended Qualifier Report

Hydro Geo Chem, Inc.

ACZ Project ID: ***L68145***

ACZ ID	WORKNUM	PARAMETER	METHOD	QUAL	DESCRIPTION

No extended qualifiers associated with this analysis

ACZ Laboratories, Inc.
2773 Downhill Drive Steamboat Springs, CO 80487 (800) 334-5493

Certification Qualifiers

Hydro Geo Chem, Inc.

ACZ Project ID: ***L68145***

No certification qualifiers associated with this analysis

ACZ Laboratories, Inc.
2773 Downhill Drive Steamboat Springs, CO 80487 (800) 334-5493

Sample Receipt

Hydro Geo Chem, Inc.
872001.0

ACZ Project ID: L68145
Date Received: 3/13/2008
Received By:
Date Printed: 3/13/2008

Receipt Verification

	YES	NO	NA
1) Does this project require special handling procedures such as CLP protocol?			X
2) Are the custody seals on the cooler intact?			X
3) Are the custody seals on the sample containers intact?			X
4) Is there a Chain of Custody or other directive shipping papers present?	X		
5) Is the Chain of Custody complete?	X		
6) Is the Chain of Custody in agreement with the samples received?	X		
7) Is there enough sample for all requested analyses?	X		
8) Are all samples within holding times for requested analyses?	X		
9) Were all sample containers received intact?	X		
10) Are the temperature blanks present?			X
11) Are the trip blanks (VOA and/or Cyanide) present?			X
12) Are samples requiring no headspace, headspace free?			X
13) Do the samples that require a Foreign Soils Permit have one?			X

Exceptions: If you answered no to any of the above questions, please describe

N/A

Contact (For any discrepancies, the client must be contacted)

N/A

Shipping Containers

Cooler Id	Temp (℃)	Rad (µR/hr)
NA5651	1.2	19

Client must contact ACZ Project Manager if analysis should not proceed for samples received outside of thermal preservation acceptance criteria.

Notes

ACZ Laboratories, Inc.
2773 Downhill Drive Steamboat Springs, CO 80487 (800) 334-5493

Sample Receipt

Hydro Geo Chem, Inc.
872001.0

ACZ Project ID: L68145
Date Received: 3/13/2008
Received By:

Sample Container Preservation

SAMPLE	CLIENT ID	R < 2	G < 2	BK < 2	Y< 2	YG< 2	B< 2	O < 2	T >12	N/A	RAD	ID
L68145-01	EPPELE									X		

Sample Container Preservation Legend

Abbreviation	Description	Container Type	Preservative/Limits
R	Raw/Nitric	RED	pH must be < 2
B	Filtered/Sulfuric	BLUE	pH must be < 2
BK	Filtered/Nitric	BLACK	pH must be < 2
G	Filtered/Nitric	GREEN	pH must be < 2
O	Raw/Sulfuric	ORANGE	pH must be < 2
P	Raw/NaOH	PURPLE	pH must be > 12 *
T	Raw/NaOH Zinc Acetate	TAN	pH must be > 12
Y	Raw/Sulfuric	YELLOW	pH must be < 2
YG	Raw/Sulfuric	YELLOW GLASS	pH must be < 2
N/A	No preservative needed	Not applicable	
RAD	Gamma/Beta dose rate	Not applicable	must be < 250 µR/hr

* pH check performed by analyst prior to sample preparation

Sample IDs Reviewed By: _____

ACZ Laboratories, Inc. L68145

2773 Downhill Drive Steamboat Springs, CO 80487 (800) 334-5493

CHAIN of CUSTODY

Report to:

Name: Dan Simpson	Address: 51 W. Wetmore Rd
Company: Hydro Geo Chem Inc.	Tucson, AZ 85705
E-mail: dans@hgcinc.	Telephone (520) 293-1500 x 133

Copy of Report to:

Name: Jim Norris	E-mail: jimn@hgcinc.com
Company: HGC Inc.	Telephone: 520 293-1500 x 112

Invoice to:

Name: Jim Norris	Address: 51 W. Wetmore Rd
Company: Hydro Geo Chem Inc.	Tucson, AZ 85705
E-mail: jimn@hgcinc.com	Telephone: (520) 293-1500 x 112

If sample(s) received past holding time (HT), or if insufficient HT remains to complete analysis before expiration, shall ACZ proceed with requested short HT analyses? YES [X] NO [ ]

If "NO" then ACZ will contact client for further instruction. If neither "YES" nor "NO" is indicated, ACZ will proceed with the requested analyses, even if HT is expired, and data will be qualified.

PROJECT INFORMATION

Quote #: 504-IC

Project/PO #: 872001.0

Reporting state for compliance testing: AZ

Sampler's Name: M. Arneson

Are any samples NRC licensable material? NO

ANALYSES REQUESTED *(attach list or use quote number)*

SAMPLE IDENTIFICATION	DATE:TIME	Matrix	# of Containers	SO4 -
EPPELE	3-11-08:1330	GW	1	X

Matrix: SW (Surface Water) · GW (Ground Water) · WW (Waste Water) · DW (Drinking Water) · SL (Sludge) · SO (Soil) · OL (Oil) · Other

REMARKS/ SAMPLE DISCLOSURES

PAGE of

Please refer to ACZ's terms & conditions located on the reverse side of this COC.

RELINQUISHED BY:	DATE:TIME	RECEIVED BY:	DATE:TIME
	3-12-08:1350	WPC	3-13-08 10:5

ACZ Laboratories, Inc.
2773 Downhill Drive Steamboat Springs, CO 80487 (800) 334-5493

Analytical Report

April 08, 2008

Report to:
Dan Simpson
Hydro Geo Chem, Inc.
51 West Wetmore Road Suite 101
Tuscon, AZ 85705

Bill to:
Accounts Payable
Hydro Geo Chem, Inc.
P. O. Box 97220
Phoenix, AZ 85060

cc: Jim Norris

Project ID: 872001.0
ACZ Project ID: L68297

Dan Simpson:

Enclosed are the analytical results for sample(s) submitted to ACZ Laboratories, Inc. (ACZ) on March 21, 2008. This project has been assigned to ACZ's project number, L68297. Please reference this number in all future inquiries.

All analyses were performed according to ACZ's Quality Assurance Plan, version 12.0. The enclosed results relate only to the samples received under L68297. Each section of this report has been reviewed and approved by the appropriate Laboratory Supervisor, or a qualified substitute.

Except as noted, the test results for the methods and parameters listed on ACZ's current NELAC certificate letter (#ACZ) meet all requirements of NELAC.

This report shall be used or copied only in its entirety. ACZ is not responsible for the consequences arising from the use of a partial report.

All samples and sub-samples associated with this project will be disposed of after May 08, 2008. If the samples are determined to be hazardous, additional charges apply for disposal (typically less than $10/sample). If you would like the samples to be held longer than ACZ's stated policy or to be returned, please contact your Project Manager or Customer Service Representative for further details and associated costs. ACZ retains analytical reports for five years.

If you have any questions or other needs, please contact your Project Manager.

S. Habermehl

Scott Habermehl has reviewed and approved this report.

ACZ Laboratories, Inc.
2773 Downhill Drive Steamboat Springs, CO 80487 (800) 334-5493

Inorganic Analytical Results

Hydro Geo Chem, Inc.
Project ID: 872001.0
Sample ID: ANDERSON

ACZ Sample ID: ***L68297-01***
Date Sampled: *03/20/08 11:35*
Date Received: *03/21/08*
Sample Matrix: *Ground Water*

Wet Chemistry

Parameter	EPA Method	Result	Qual	XQ	Units	MDL	PQL	Date	Analyst
Sulfate	300.0 - Ion Chromatography	431			mg/L	8	40	04/05/08 18:34	aml

Arizona license number: AZ0102

Report Header Explanations

Batch	A distinct set of samples analyzed at a specific time
Found	Value of the QC Type of interest
Limit	Upper limit for RPD, in %.
Lower	Lower Recovery Limit, in % (except for LCSS, mg/Kg)
MDL	Method Detection Limit. Same as Minimum Reporting Limit. Allows for instrument and annual fluctuations.
PCN/SCN	A number assigned to reagents/standards to trace to the manufacturer's certificate of analysis
PQL	Practical Quantitation Limit, typically 5 times the MDL.
QC	True Value of the Control Sample or the amount added to the Spike
Rec	Amount of the true value or spike added recovered, in % (except for LCSS, mg/Kg)
RPD	Relative Percent Difference, calculation used for Duplicate QC Types
Upper	Upper Recovery Limit, in % (except for LCSS, mg/Kg)
Sample	Value of the Sample of interest

QC Sample Types

AS	Analytical Spike (Post Digestion)	*LCSWD*	Laboratory Control Sample - Water Duplicate
ASD	Analytical Spike (Post Digestion) Duplicate	*LFB*	Laboratory Fortified Blank
CCB	Continuing Calibration Blank	*LFM*	Laboratory Fortified Matrix
CCV	Continuing Calivation Verification standard	*LFMD*	Laboratory Fortified Matrix Duplicate
DUP	Sample Duplicate	*LRB*	Laboratory Reagent Blank
ICB	Initial Calibration Blank	*MS*	Matrix Spike
ICV	Initial Calibration Verification standard	*MSD*	Matrix Spike Duplicate
ICSAB	Inter-element Correction Standard - A plus B solutions	*PBS*	Prep Blank - Soil
LCSS	Laboratory Control Sample - Soil	*PBW*	Prep Blank - Water
LCSSD	Laboratory Control Sample - Soil Duplicate	*PQV*	Practical Quantitation Verification standard
LCSW	Laboratory Control Sample - Water	*SDL*	Serial Dilution

QC Sample Type Explanations

Blanks	Verifies that there is no or minimal contamination in the prep method or calibration procedure.
Control Samples	Verifies the accuracy of the method, including the prep procedure.
Duplicates	Verifies the precision of the instrument and/or method.
Spikes/Fortified Matrix	Determines sample matrix interferences, if any.
Standard	Verifies the validity of the calibration.

ACZ Qualifiers (Qual)

B	Analyte concentration detected at a value between MDL and PQL.
H	Analysis exceeded method hold time. pH is a field test with an immediate hold time.
U	Analyte was analyzed for but not detected at the indicated MDL

Method References

(1)	EPA 600/4-83-020. Methods for Chemical Analysis of Water and Wastes, March 1983.
(2)	EPA 600/R-93-100. Methods for the Determination of Inorganic Substances in Environmental Samples, August 1993.
(3)	EPA 600/R-94-111. Methods for the Determination of Metals in Environmental Samples - Supplement I, May 1994.
(5)	EPA SW-846. Test Methods for Evaluating Solid Waste, Third Edition with Update III, December 1996.
(6)	Standard Methods for the Examination of Water and Wastewater, 19th edition, 1995.

Comments

(1)	QC results calculated from raw data. Results may vary slightly if the rounded values are used in the calculations.
(2)	Soil, Sludge, and Plant matrices for Inorganic analyses are reported on a dry weight basis.
(3)	Animal matrices for Inorganic analyses are reported on an "as received" basis.

ACZ Laboratories, Inc.
2773 Downhill Drive Steamboat Springs, CO 80487 (800) 334-5493

Inorganic QC Summary

Hydro Geo Chem, Inc.
Project ID: 872001.0

ACZ Project ID: ***L68297***

Sulfate 300.0 - Ion Chromatography

ACZ ID	Type	Analyzed	PCN/SCN	QC	Sample	Found	Units	Rec	Lower	Upper	RPD	Limit	Qual
WG242493													
WG242493ICV	ICV	04/04/08 11:39	WI080318-6	50.1		50.15	mg/L	100.1	90	110			
WG242493ICB	ICB	04/04/08 11:57				U	mg/L		-1.5	1.5			
WG242493LFB	LFB	04/04/08 12:15	WI080306-2	30		29.44	mg/L	98.1	90	110			
L68295-01AS	AS	04/05/08 16:10	WI080306-2	150	123	275	mg/L	101.3	90	110			
L68295-01DUP	DUP	04/05/08 16:28			123	119.4	mg/L				3	20	

ACZ Laboratories, Inc.
2773 Downhill Drive Steamboat Springs, CO 80487 (800) 334-5493

Inorganic Extended Qualifier Report

Hydro Geo Chem, Inc.

ACZ Project ID: ***L68297***

ACZ ID	WORKNUM	PARAMETER	METHOD	QUAL	DESCRIPTION

No extended qualifiers associated with this analysis

ACZ Laboratories, Inc.
2773 Downhill Drive Steamboat Springs, CO 80487 (800) 334-5493

Certification Qualifiers

Hydro Geo Chem, Inc.

ACZ Project ID: ***L68297***

No certification qualifiers associated with this analysis

ACZ Laboratories, Inc.
2773 Downhill Drive Steamboat Springs, CO 80487 (800) 334-5493

Sample Receipt

Hydro Geo Chem, Inc.
872001.0

ACZ Project ID: L68297
Date Received: 3/21/2008
Received By:
Date Printed: 3/21/2008

Receipt Verification

	YES	NO	NA
1) Does this project require special handling procedures such as CLP protocol?			X
2) Are the custody seals on the cooler intact?			X
3) Are the custody seals on the sample containers intact?			X
4) Is there a Chain of Custody or other directive shipping papers present?	X		
5) Is the Chain of Custody complete?	X		
6) Is the Chain of Custody in agreement with the samples received?	X		
7) Is there enough sample for all requested analyses?	X		
8) Are all samples within holding times for requested analyses?	X		
9) Were all sample containers received intact?	X		
10) Are the temperature blanks present?			X
11) Are the trip blanks (VOA and/or Cyanide) present?			X
12) Are samples requiring no headspace, headspace free?			X
13) Do the samples that require a Foreign Soils Permit have one?			X

Exceptions: If you answered no to any of the above questions, please describe

N/A

Contact (For any discrepancies, the client must be contacted)

N/A

Shipping Containers

Cooler Id	Temp (℃)	Rad (µR/hr)
NA5711	0	21

Client must contact ACZ Project Manager if analysis should not proceed for samples received outside of thermal preservation acceptance criteria.

Notes

ACZ Laboratories, Inc.
2773 Downhill Drive Steamboat Springs, CO 80487 (800) 334-5493

Sample Receipt

Hydro Geo Chem, Inc.
872001.0

ACZ Project ID: L68297
Date Received: 3/21/2008
Received By:

Sample Container Preservation

SAMPLE	CLIENT ID	R < 2	G < 2	BK < 2	Y< 2	YG< 2	B< 2	O < 2	T >12	N/A	RAD	ID
L68297-01	ANDERSON									X		

Sample Container Preservation Legend

Abbreviation	Description	Container Type	Preservative/Limits
R	Raw/Nitric	RED	pH must be < 2
B	Filtered/Sulfuric	BLUE	pH must be < 2
BK	Filtered/Nitric	BLACK	pH must be < 2
G	Filtered/Nitric	GREEN	pH must be < 2
O	Raw/Sulfuric	ORANGE	pH must be < 2
P	Raw/NaOH	PURPLE	pH must be > 12 *
T	Raw/NaOH Zinc Acetate	TAN	pH must be > 12
Y	Raw/Sulfuric	YELLOW	pH must be < 2
YG	Raw/Sulfuric	YELLOW GLASS	pH must be < 2
N/A	No preservative needed	Not applicable	
RAD	Gamma/Beta dose rate	Not applicable	must be < 250 µR/hr

* pH check performed by analyst prior to sample preparation

Sample IDs Reviewed By: _____

L68297

ACZ Laboratories, Inc.

2773 Downhill Drive Steamboat Springs, CO 80487 (800) 334-5493

CHAIN of CUSTODY

Report to:

Name: Dan Simpson
Company: Hydro Geo Chem
E-mail: dans@hgcinc.com
Address: 51 W. Wetmore Rd Tucson, AZ 85705
Telephone: 520) 293-1500 x133

Copy of Report to:

Name: Jim Norris
Company: HGC Inc.
E-mail: jimn@hgcinc.com
Telephone: (520) 293-1500 x112

Invoice to:

Name: Jim Norris
Company: HGC Inc.
E-mail: jimn@hgcinc.com
Address: 51 W. Wetmore Rd. Tucson, AZ 85705
Telephone: (520) 293-1500 x112

If sample(s) received past holding time (HT), or if insufficient HT remains to complete analysis before expiration, shall ACZ proceed with requested short HT analyses? YES [X] NO [ ]
If "NO" then ACZ will contact client for further instruction. If neither "YES" nor "NO" is indicated, ACZ will proceed with the requested analyses, even if HT is expired, and data will be qualified.

PROJECT INFORMATION

Quote #: SO4-TC
Project/PO #: 872001.0
Reporting state for compliance testing: AZ
Sampler's Name: Mark Arneson
Are any samples NRC licensable material? No

ANALYSES REQUESTED *(attach list or use quote number)*

SAMPLE IDENTIFICATION	DATE:TIME	Matrix	# of Containers	SO_4^-
ANDERSON	3/20/08 : 1135	GW	1	X

Matrix: SW (Surface Water) · GW (Ground Water) · WW (Waste Water) · DW (Drinking Water) · SL (Sludge) · SO (Soil) · OL (Oil) · Other

REMARKS/ SAMPLE DISCLOSURES

PAGE of

Please refer to ACZ's terms & conditions located on the reverse side of this COC.

RELINQUISHED BY:	DATE:TIME	RECEIVED BY:	DATE:TIME
	3/20/08 : 1615	[illegible]	3-21-08 10:38

FRMAD050.03.05.02 White - Return with sample. Yellow - Retain for your records.

ACZ Laboratories, Inc.
2773 Downhill Drive Steamboat Springs, CO 80487 (800) 334-5493

Analytical Report

April 08, 2008

Report to:
Dan Simpson
Hydro Geo Chem, Inc.
51 West Wetmore Road Suite 101
Tuscon, AZ 85705

Bill to:
Accounts Payable
Hydro Geo Chem, Inc.
P. O. Box 97220
Phoenix, AZ 85060

cc: Jim Norris

Project ID: 872002.2
ACZ Project ID: L68296

Dan Simpson:

Enclosed are the analytical results for sample(s) submitted to ACZ Laboratories, Inc. (ACZ) on March 21, 2008. This project has been assigned to ACZ's project number, L68296. Please reference this number in all future inquiries.

All analyses were performed according to ACZ's Quality Assurance Plan, version 12.0. The enclosed results relate only to the samples received under L68296. Each section of this report has been reviewed and approved by the appropriate Laboratory Supervisor, or a qualified substitute.

Except as noted, the test results for the methods and parameters listed on ACZ's current NELAC certificate letter (#ACZ) meet all requirements of NELAC.

This report shall be used or copied only in its entirety. ACZ is not responsible for the consequences arising from the use of a partial report.

All samples and sub-samples associated with this project will be disposed of after May 08, 2008. If the samples are determined to be hazardous, additional charges apply for disposal (typically less than $10/sample). If you would like the samples to be held longer than ACZ's stated policy or to be returned, please contact your Project Manager or Customer Service Representative for further details and associated costs. ACZ retains analytical reports for five years.

If you have any questions or other needs, please contact your Project Manager.

S. Habermehl

Scott Habermehl has reviewed and approved this report.

ACZ Laboratories, Inc.
2773 Downhill Drive Steamboat Springs, CO 80487 (800) 334-5493

Inorganic Analytical Results

Hydro Geo Chem, Inc.
Project ID: 872002.2
Sample ID: ROGERS 803

ACZ Sample ID: ***L68296-01***
Date Sampled: *03/20/08 07:45*
Date Received: *03/21/08*
Sample Matrix: *Ground Water*

Metals Analysis

Parameter	EPA Method	Result	Qual	XQ	Units	MDL	PQL	Date	Analyst
Calcium, dissolved	M200.7 ICP	94.0		*	mg/L	0.2	1	03/24/08 22:59	aeh/erf
Magnesium, dissolved	M200.7 ICP	11.7			mg/L	0.2	1	03/21/08 20:32	aeh/wfg
Potassium, dissolved	M200.7 ICP	3.0			mg/L	0.3	2	03/21/08 20:32	aeh/wfg
Sodium, dissolved	M200.7 ICP	26.6			mg/L	0.3	2	03/21/08 20:32	aeh/wfg

Wet Chemistry

Parameter	EPA Method	Result	Qual	XQ	Units	MDL	PQL	Date	Analyst
Alkalinity as CaCO3	SM2320B - Titration								
Bicarbonate as CaCO3		148			mg/L	2	20	03/24/08 0:00	jlf
Carbonate as CaCO3			U		mg/L	2	20	03/24/08 0:00	jlf
Hydroxide as CaCO3			U		mg/L	2	20	03/24/08 0:00	jlf
Total Alkalinity		148			mg/L	2	20	03/24/08 0:00	jlf
Cation-Anion Balance	Calculation								
Cation-Anion Balance		4.5			%			04/08/08 14:30	calc
Sum of Anions		6.3			meq/L	0.1	0.5	04/08/08 14:30	calc
Sum of Cations		6.9			meq/L	0.1	0.5	04/08/08 14:30	calc
Chloride	M300.0 - Ion Chromatography	13.2			mg/L	0.5	3	03/26/08 19:04	aml
Fluoride	M300.0 - Ion Chromatography	0.2	B	*	mg/L	0.1	0.5	04/01/08 21:49	aml
Nitrate as N, dissolved	Calculation: NO3NO2 minus NO2	4.69			mg/L	0.04	0.2	04/08/08 14:30	calc
Nitrate/Nitrite as N, dissolved	M353.2 - Automated Cadmium Reduction	4.71			mg/L	0.04	0.2	03/21/08 21:49	pjb
Nitrite as N, dissolved	M353.2 - Automated Cadmium Reduction	0.02	B	*	mg/L	0.01	0.05	03/21/08 21:42	pjb
Residue, Filterable (TDS) @180C	160.1 / SM2540C	410	H	*	mg/L	10	20	04/01/08 15:22	jlf
Sulfate	300.0 - Ion Chromatography	125			mg/L	1	5	04/05/08 17:58	aml
TDS (calculated)	Calculation	383			mg/L	10	50	04/08/08 14:30	calc
TDS (ratio - measured/calculated)	Calculation	1.07						04/08/08 14:30	calc

Arizona license number: AZ0102

ACZ Laboratories, Inc.
2773 Downhill Drive Steamboat Springs, CO 80487 (800) 334-5493

Inorganic Analytical Results

Hydro Geo Chem, Inc.
Project ID: 872002.2
Sample ID: LAWSON TVI 236

ACZ Sample ID: ***L68296-02***
Date Sampled: *03/20/08 08:30*
Date Received: *03/21/08*
Sample Matrix: *Ground Water*

Metals Analysis

Parameter	EPA Method	Result	Qual	XQ	Units	MDL	PQL	Date	Analyst
Calcium, dissolved	M200.7 ICP	70.5			mg/L	0.2	1	03/27/08 2:25	aeh
Magnesium, dissolved	M200.7 ICP	9.3			mg/L	0.2	1	03/27/08 2:25	aeh
Potassium, dissolved	M200.7 ICP	1.9	B		mg/L	0.3	2	03/27/08 2:25	aeh
Sodium, dissolved	M200.7 ICP	25.6			mg/L	0.3	2	03/27/08 2:25	aeh

Wet Chemistry

Parameter	EPA Method	Result	Qual	XQ	Units	MDL	PQL	Date	Analyst
Alkalinity as CaCO3	SM2320B - Titration								
Bicarbonate as CaCO3		178			mg/L	2	20	03/24/08 0:00	jlf
Carbonate as CaCO3			U		mg/L	2	20	03/24/08 0:00	jlf
Hydroxide as CaCO3			U		mg/L	2	20	03/24/08 0:00	jlf
Total Alkalinity		178			mg/L	2	20	03/24/08 0:00	jlf
Cation-Anion Balance	Calculation								
Cation-Anion Balance		1.9			%			04/08/08 14:30	calc
Sum of Anions		5.2			meq/L	0.1	0.5	04/08/08 14:30	calc
Sum of Cations		5.4			meq/L	0.1	0.5	04/08/08 14:30	calc
Chloride	M300.0 - Ion Chromatography	26.0			mg/L	0.5	3	03/26/08 19:22	aml
Fluoride	M300.0 - Ion Chromatography	0.1	B	*	mg/L	0.1	0.5	04/01/08 22:05	aml
Nitrate as N, dissolved	Calculation: NO3NO2 minus NO2	3.90			mg/L	0.02	0.1	04/08/08 14:30	calc
Nitrate/Nitrite as N, dissolved	M353.2 - Automated Cadmium Reduction	3.93			mg/L	0.02	0.1	03/21/08 21:43	pjb
Nitrite as N, dissolved	M353.2 - Automated Cadmium Reduction	0.03	B	*	mg/L	0.01	0.05	03/21/08 21:43	pjb
Residue, Filterable (TDS) @180C	160.1 / SM2540C	310	H	*	mg/L	10	20	04/01/08 15:23	jlf
Sulfate	300.0 - Ion Chromatography	31.3			mg/L	0.5	3	04/04/08 14:58	aml
TDS (calculated)	Calculation	289			mg/L	10	50	04/08/08 14:30	calc
TDS (ratio - measured/calculated)	Calculation	1.07						04/08/08 14:30	calc

Arizona license number: AZ0102

ACZ Laboratories, Inc.
2773 Downhill Drive Steamboat Springs, CO 80487 (800) 334-5493

Inorganic Analytical Results

Hydro Geo Chem, Inc.
Project ID: 872002.2
Sample ID: COOPER C

ACZ Sample ID: ***L68296-03***
Date Sampled: *03/20/08 13:15*
Date Received: *03/21/08*
Sample Matrix: *Ground Water*

Metals Analysis

Parameter	EPA Method	Result	Qual	XQ	Units	MDL	PQL	Date	Analyst
Calcium, dissolved	M200.7 ICP	393			mg/L	0.2	1	03/27/08 2:43	aeh
Magnesium, dissolved	M200.7 ICP	59.8			mg/L	0.2	1	03/27/08 2:43	aeh
Potassium, dissolved	M200.7 ICP	6.0			mg/L	0.3	2	03/27/08 2:43	aeh
Sodium, dissolved	M200.7 ICP	45.0			mg/L	0.3	2	03/27/08 2:43	aeh

Wet Chemistry

Parameter	EPA Method	Result	Qual	XQ	Units	MDL	PQL	Date	Analyst
Alkalinity as CaCO3	SM2320B - Titration								
Bicarbonate as CaCO3		229			mg/L	2	20	03/24/08 0:00	jlf
Carbonate as CaCO3			U		mg/L	2	20	03/24/08 0:00	jlf
Hydroxide as CaCO3			U		mg/L	2	20	03/24/08 0:00	jlf
Total Alkalinity		229			mg/L	2	20	03/24/08 0:00	jlf
Cation-Anion Balance	Calculation								
Cation-Anion Balance		-0.6			%			04/08/08 14:30	calc
Sum of Anions		27.0			meq/L	0.1	0.5	04/08/08 14:30	calc
Sum of Cations		26.7			meq/L	0.1	0.5	04/08/08 14:30	calc
Chloride	M300.0 - Ion Chromatography	49.0			mg/L	0.5	3	03/26/08 20:16	aml
Fluoride	M300.0 - Ion Chromatography		U	*	mg/L	0.1	0.5	04/01/08 22:59	aml
Nitrate as N, dissolved	Calculation: NO3NO2 minus NO2	3.09			mg/L	0.02	0.1	04/08/08 14:30	calc
Nitrate/Nitrite as N, dissolved	M353.2 - Automated Cadmium Reduction	3.10			mg/L	0.02	0.1	03/21/08 21:48	pjb
Nitrite as N, dissolved	M353.2 - Automated Cadmium Reduction	0.01	B	*	mg/L	0.01	0.05	03/21/08 21:48	pjb
Residue, Filterable (TDS) @180C	160.1 / SM2540C	1810	H	*	mg/L	10	20	04/01/08 15:24	jlf
Sulfate	300.0 - Ion Chromatography	990			mg/L	10	50	04/05/08 18:16	aml
TDS (calculated)	Calculation	1690			mg/L	10	50	04/08/08 14:30	calc
TDS (ratio - measured/calculated)	Calculation	1.07						04/08/08 14:30	calc

Arizona license number: AZ0102

Report Header Explanations

Batch	A distinct set of samples analyzed at a specific time
Found	Value of the QC Type of interest
Limit	Upper limit for RPD, in %.
Lower	Lower Recovery Limit, in % (except for LCSS, mg/Kg)
MDL	Method Detection Limit. Same as Minimum Reporting Limit. Allows for instrument and annual fluctuations.
PCN/SCN	A number assigned to reagents/standards to trace to the manufacturer's certificate of analysis
PQL	Practical Quantitation Limit, typically 5 times the MDL.
QC	True Value of the Control Sample or the amount added to the Spike
Rec	Amount of the true value or spike added recovered, in % (except for LCSS, mg/Kg)
RPD	Relative Percent Difference, calculation used for Duplicate QC Types
Upper	Upper Recovery Limit, in % (except for LCSS, mg/Kg)
Sample	Value of the Sample of interest

QC Sample Types

AS	Analytical Spike (Post Digestion)	*LCSWD*	Laboratory Control Sample - Water Duplicate
ASD	Analytical Spike (Post Digestion) Duplicate	*LFB*	Laboratory Fortified Blank
CCB	Continuing Calibration Blank	*LFM*	Laboratory Fortified Matrix
CCV	Continuing Calivation Verification standard	*LFMD*	Laboratory Fortified Matrix Duplicate
DUP	Sample Duplicate	*LRB*	Laboratory Reagent Blank
ICB	Initial Calibration Blank	*MS*	Matrix Spike
ICV	Initial Calibration Verification standard	*MSD*	Matrix Spike Duplicate
ICSAB	Inter-element Correction Standard - A plus B solutions	*PBS*	Prep Blank - Soil
LCSS	Laboratory Control Sample - Soil	*PBW*	Prep Blank - Water
LCSSD	Laboratory Control Sample - Soil Duplicate	*PQV*	Practical Quantitation Verification standard
LCSW	Laboratory Control Sample - Water	*SDL*	Serial Dilution

QC Sample Type Explanations

Blanks	Verifies that there is no or minimal contamination in the prep method or calibration procedure.
Control Samples	Verifies the accuracy of the method, including the prep procedure.
Duplicates	Verifies the precision of the instrument and/or method.
Spikes/Fortified Matrix	Determines sample matrix interferences, if any.
Standard	Verifies the validity of the calibration.

ACZ Qualifiers (Qual)

B	Analyte concentration detected at a value between MDL and PQL.
H	Analysis exceeded method hold time. pH is a field test with an immediate hold time.
U	Analyte was analyzed for but not detected at the indicated MDL

Method References

(1)	EPA 600/4-83-020. Methods for Chemical Analysis of Water and Wastes, March 1983.
(2)	EPA 600/R-93-100. Methods for the Determination of Inorganic Substances in Environmental Samples, August 1993.
(3)	EPA 600/R-94-111. Methods for the Determination of Metals in Environmental Samples - Supplement I, May 1994.
(5)	EPA SW-846. Test Methods for Evaluating Solid Waste, Third Edition with Update III, December 1996.
(6)	Standard Methods for the Examination of Water and Wastewater, 19th edition, 1995.

Comments

(1)	QC results calculated from raw data. Results may vary slightly if the rounded values are used in the calculations.
(2)	Soil, Sludge, and Plant matrices for Inorganic analyses are reported on a dry weight basis.
(3)	Animal matrices for Inorganic analyses are reported on an "as received" basis.

Hydro Geo Chem, Inc.
Project ID: 872002.2

ACZ Project ID: ***L68296***

Alkalinity as CaCO3 SM2320B - Titration

ACZ ID	Type	Analyzed	PCN/SCN	QC	Sample	Found	Units	Rec	Lower	Upper	RPD	Limit	Qual
WG241912													
WG241912PBW1	PBW	03/24/08 11:23				2.3	mg/L		-20	20			
WG241912LCSW2	LCSW	03/24/08 11:36	WC080324-1	820		779.5	mg/L	95.1	90	110			
WG241912PBW2	PBW	03/24/08 13:55				U	mg/L		-20	20			
WG241912LCSW4	LCSW	03/24/08 14:07	WC080324-1	820		783.5	mg/L	95.5	90	110			
WG241912PBW3	PBW	03/24/08 18:01				U	mg/L		-20	20			
WG241912LCSW6	LCSW	03/24/08 18:13	WC080324-1	820		784.1	mg/L	95.6	90	110			
WG241912PBW4	PBW	03/24/08 21:12				U	mg/L		-20	20			
WG241912LCSW8	LCSW	03/24/08 21:25	WC080324-1	820		789.5	mg/L	96.3	90	110			
L68302-01DUP	DUP	03/24/08 23:50			586	588	mg/L				0.3	20	
WG241912LCSW10	LCSW	03/25/08 0:01	WC080324-1	820		790.7	mg/L	96.4	90	110			

Calcium, dissolved M200.7 ICP

ACZ ID	Type	Analyzed	PCN/SCN	QC	Sample	Found	Units	Rec	Lower	Upper	RPD	Limit	Qual
WG241932													
WG241932ICV	ICV	03/24/08 20:57	II080115-3	100		96.59	mg/L	96.6	95	105			
WG241932ICB	ICB	03/24/08 21:00				U	mg/L		-0.6	0.6			
WG241932LFB	LFB	03/24/08 21:16	II080319-3	67.97008		70.63	mg/L	103.9	85	115			
L68273-06AS	AS	03/24/08 22:17	II080319-3	67.97008	508	578.49	mg/L	103.7	85	115			
L68273-06ASD	ASD	03/24/08 22:21	II080319-3	67.97008	508	559.01	mg/L	75	85	115	3.43	20	M3
WG242077													
WG242077ICV	ICV	03/27/08 1:54	II080115-3	100		95.53	mg/L	95.5	95	105			
WG242077ICB	ICB	03/27/08 1:58				U	mg/L		-0.6	0.6			
WG242077LFB	LFB	03/27/08 2:12	II080319-3	67.97008		69.6	mg/L	102.4	85	115			
L68296-02AS	AS	03/27/08 2:29	II080319-3	67.97008	70.5	134.18	mg/L	93.7	85	115			
L68296-02ASD	ASD	03/27/08 2:32	II080319-3	67.97008	70.5	137.04	mg/L	97.9	85	115	2.11	20	

Chloride M300.0 - Ion Chromatography

ACZ ID	Type	Analyzed	PCN/SCN	QC	Sample	Found	Units	Rec	Lower	Upper	RPD	Limit	Qual
WG241202													
WG241202ICV	ICV	03/06/08 14:56	WI080220-1	19.98		20.32	mg/L	101.7	90	110			
WG241202ICB	ICB	03/06/08 15:14				U	mg/L		-1.5	1.5			
WG241917													
WG241917ICV	ICV	03/26/08 16:03	WI080318-6	19.98		20.06	mg/L	100.4	90	110			
WG241917ICB	ICB	03/26/08 16:21				U	mg/L		-1.5	1.5			
WG241917LFB	LFB	03/26/08 16:39	WI080306-2	30		31.21	mg/L	104	90	110			
L68295-01AS	AS	03/26/08 17:15	WI080306-2	30	8.5	37.34	mg/L	96.1	90	110			
L68295-01DUP	DUP	03/26/08 17:33			8.5	8.51	mg/L				0.1	20	
L68307-02AS	AS	03/26/08 21:29	WI080306-2	30	9.9	39.59	mg/L	99	90	110			
L68307-02DUP	DUP	03/26/08 21:47			9.9	9.91	mg/L				0.1	20	

Hydro Geo Chem, Inc.
Project ID: 872002.2

ACZ Project ID: ***L68296***

Fluoride M300.0 - Ion Chromatography

ACZ ID	Type	Analyzed	PCN/SCN	QC	Sample	Found	Units	Rec	Lower	Upper	RPD	Limit	Qual
WG242303													
WG242303ICV	ICV	04/01/08 15:11	WI080318-6	4		3.61	mg/L	90.3	90	110			
WG242303ICB	ICB	04/01/08 15:29				U	mg/L		-0.3	0.3			
WG242303LFB	LFB	04/01/08 15:47	WI080306-2	1.5		1.48	mg/L	98.7	90	110			
L68295-03AS	AS	04/01/08 20:37	WI080306-2	1.5	.7	2.13	mg/L	95.3	90	110			
L68295-03DUP	DUP	04/01/08 20:55			.7	.63	mg/L				10.5	20	RA

Magnesium, dissolved M200.7 ICP

ACZ ID	Type	Analyzed	PCN/SCN	QC	Sample	Found	Units	Rec	Lower	Upper	RPD	Limit	Qual
WG241868													
WG241868ICV	ICV	03/21/08 18:16	II080115-3	100		96.01	mg/L	96	95	105			
WG241868ICB	ICB	03/21/08 18:20				U	mg/L		-0.6	0.6			
WG241868LFB	LFB	03/21/08 18:37	II080319-3	49.96908		50.41	mg/L	100.9	85	115			
L68273-06AS	AS	03/21/08 19:43	II080319-3	49.96908	23.3	73.75	mg/L	101	85	115			
L68273-06ASD	ASD	03/21/08 19:47	II080319-3	49.96908	23.3	75	mg/L	103.5	85	115	1.68	20	
WG242077													
WG242077ICV	ICV	03/27/08 1:54	II080115-3	100		98.91	mg/L	98.9	95	105			
WG242077ICB	ICB	03/27/08 1:58				U	mg/L		-0.6	0.6			
WG242077LFB	LFB	03/27/08 2:12	II080319-3	49.96908		52.19	mg/L	104.4	85	115			
L68296-02AS	AS	03/27/08 2:29	II080319-3	49.96908	9.3	61.43	mg/L	104.3	85	115			
L68296-02ASD	ASD	03/27/08 2:32	II080319-3	49.96908	9.3	61.51	mg/L	104.5	85	115	0.13	20	

Nitrate/Nitrite as N, dissolved M353.2 - Automated Cadmium Reduction

ACZ ID	Type	Analyzed	PCN/SCN	QC	Sample	Found	Units	Rec	Lower	Upper	RPD	Limit	Qual
WG241885													
WG241885ICV	ICV	03/21/08 21:29	WI080312-1	2.416		2.505	mg/L	103.7	90	110			
WG241885ICB	ICB	03/21/08 21:31				U	mg/L		-0.06	0.06			
WG241885LFB	LFB	03/21/08 21:36	WI080312-1	2		2.102	mg/L	105.1	90	110			
L68283-01AS	AS	03/21/08 21:38	WI080312-1	2	.53	2.588	mg/L	102.9	90	110			
L68290-01DUP	DUP	03/21/08 21:41			.95	.952	mg/L				0.2	20	

Nitrite as N, dissolved M353.2 - Automated Cadmium Reduction

ACZ ID	Type	Analyzed	PCN/SCN	QC	Sample	Found	Units	Rec	Lower	Upper	RPD	Limit	Qual
WG241885													
WG241885ICV	ICV	03/21/08 21:29	WI080312-1	.609		.65	mg/L	106.7	90	110			
WG241885ICB	ICB	03/21/08 21:31				U	mg/L		-0.03	0.03			
WG241885LFB	LFB	03/21/08 21:36	WI080312-1	1		1.002	mg/L	100.2	90	110			
L68283-01AS	AS	03/21/08 21:38	WI080312-1	1	U	.971	mg/L	97.1	90	110			
L68290-01DUP	DUP	03/21/08 21:41			U	U	mg/L				0	20	RA

Hydro Geo Chem, Inc.
Project ID: 872002.2

ACZ Project ID: ***L68296***

Potassium, dissolved M200.7 ICP

ACZ ID	Type	Analyzed	PCN/SCN	QC	Sample	Found	Units	Rec	Lower	Upper	RPD	Limit	Qual
WG241868													
WG241868ICV	ICV	03/21/08 18:16	II080115-3	20		19.52	mg/L	97.6	95	105			
WG241868ICB	ICB	03/21/08 18:20				U	mg/L		-0.9	0.9			
WG241868LFB	LFB	03/21/08 18:37	II080319-3	99.76186		102.15	mg/L	102.4	85	115			
L68273-06AS	AS	03/21/08 19:43	II080319-3	99.76186	46.5	152.51	mg/L	106.3	85	115			
L68273-06ASD	ASD	03/21/08 19:47	II080319-3	99.76186	46.5	155.27	mg/L	109	85	115	1.79	20	
WG242077													
WG242077ICV	ICV	03/27/08 1:54	II080115-3	20		20.06	mg/L	100.3	95	105			
WG242077ICB	ICB	03/27/08 1:58				U	mg/L		-0.9	0.9			
WG242077LFB	LFB	03/27/08 2:12	II080319-3	99.76186		104.04	mg/L	104.3	85	115			
L68296-02AS	AS	03/27/08 2:29	II080319-3	99.76186	1.9	108.14	mg/L	106.5	85	115			
L68296-02ASD	ASD	03/27/08 2:32	II080319-3	99.76186	1.9	107.36	mg/L	105.7	85	115	0.72	20	

Residue, Filterable (TDS) @180C 160.1 / SM2540C

ACZ ID	Type	Analyzed	PCN/SCN	QC	Sample	Found	Units	Rec	Lower	Upper	RPD	Limit	Qual
WG242307													
WG242307PBW	PBW	04/01/08 15:00				U	mg/L		-20	20			
WG242307LCSW	LCSW	04/01/08 15:01	PCN29265	260		268	mg/L	103.1	80	120			
L68308-02DUP	DUP	04/01/08 15:29			1190	1168	mg/L				1.9	20	

Sodium, dissolved M200.7 ICP

ACZ ID	Type	Analyzed	PCN/SCN	QC	Sample	Found	Units	Rec	Lower	Upper	RPD	Limit	Qual
WG241868													
WG241868ICV	ICV	03/21/08 18:16	II080115-3	100		96.81	mg/L	96.8	95	105			
WG241868ICB	ICB	03/21/08 18:20				U	mg/L		-0.9	0.9			
WG241868LFB	LFB	03/21/08 18:37	II080319-3	98.21624		100.21	mg/L	102	85	115			
L68273-06AS	AS	03/21/08 19:43	II080319-3	98.21624	27.5	130.11	mg/L	104.5	85	115			
L68273-06ASD	ASD	03/21/08 19:47	II080319-3	98.21624	27.5	132.43	mg/L	106.8	85	115	1.77	20	
WG242077													
WG242077ICV	ICV	03/27/08 1:54	II080115-3	100		99.91	mg/L	99.9	95	105			
WG242077ICB	ICB	03/27/08 1:58				U	mg/L		-0.9	0.9			
WG242077LFB	LFB	03/27/08 2:12	II080319-3	98.21624		103.02	mg/L	104.9	85	115			
L68296-02AS	AS	03/27/08 2:29	II080319-3	98.21624	25.6	128.25	mg/L	104.5	85	115			
L68296-02ASD	ASD	03/27/08 2:32	II080319-3	98.21624	25.6	127.73	mg/L	104	85	115	0.41	20	

Sulfate 300.0 - Ion Chromatography

ACZ ID	Type	Analyzed	PCN/SCN	QC	Sample	Found	Units	Rec	Lower	Upper	RPD	Limit	Qual
WG242493													
WG242493ICV	ICV	04/04/08 11:39	WI080318-6	50.1		50.15	mg/L	100.1	90	110			
WG242493ICB	ICB	04/04/08 11:57				U	mg/L		-1.5	1.5			
WG242493LFB	LFB	04/04/08 12:15	WI080306-2	30		29.44	mg/L	98.1	90	110			
L68295-01AS	AS	04/05/08 16:10	WI080306-2	150	123	275	mg/L	101.3	90	110			
L68295-01DUP	DUP	04/05/08 16:28			123	119.4	mg/L				3	20	

ACZ Laboratories, Inc.
2773 Downhill Drive Steamboat Springs, CO 80487 (800) 334-5493

Inorganic Extended Qualifier Report

Hydro Geo Chem, Inc.

ACZ Project ID: ***L68296***

ACZ ID	WORKNUM	PARAMETER	METHOD	QUAL	DESCRIPTION
L68296-01	WG241932	Calcium, dissolved	M200.7 ICP	M3	The spike recovery value is unusable since the analyte concentration in the sample is disproportionate to the spike level. The recovery of the associated control sample (LCS or LFB) was acceptable.
	WG242303	Fluoride	M300.0 - Ion Chromatography	RA	Relative Percent Difference (RPD) was not used for data validation because the sample concentration is too low for accurate evaluation (< 10x MDL).
	WG241885	Nitrite as N, dissolved	M353.2 - Automated Cadmium Reduction	RA	Relative Percent Difference (RPD) was not used for data validation because the sample concentration is too low for accurate evaluation (< 10x MDL).
	WG242307	Residue, Filterable (TDS) @180C	160.1 / SM2540C	HC	Initial analysis within holding time. Reanalysis was past holding time, which was required due to a QC failure during the initial analysis.
L68296-02	WG242303	Fluoride	M300.0 - Ion Chromatography	RA	Relative Percent Difference (RPD) was not used for data validation because the sample concentration is too low for accurate evaluation (< 10x MDL).
	WG241885	Nitrite as N, dissolved	M353.2 - Automated Cadmium Reduction	RA	Relative Percent Difference (RPD) was not used for data validation because the sample concentration is too low for accurate evaluation (< 10x MDL).
	WG242307	Residue, Filterable (TDS) @180C	160.1 / SM2540C	HC	Initial analysis within holding time. Reanalysis was past holding time, which was required due to a QC failure during the initial analysis.
L68296-03	WG242303	Fluoride	M300.0 - Ion Chromatography	RA	Relative Percent Difference (RPD) was not used for data validation because the sample concentration is too low for accurate evaluation (< 10x MDL).
	WG241885	Nitrite as N, dissolved	M353.2 - Automated Cadmium Reduction	RA	Relative Percent Difference (RPD) was not used for data validation because the sample concentration is too low for accurate evaluation (< 10x MDL).
	WG242307	Residue, Filterable (TDS) @180C	160.1 / SM2540C	HC	Initial analysis within holding time. Reanalysis was past holding time, which was required due to a QC failure during the initial analysis.

ACZ Laboratories, Inc.
2773 Downhill Drive Steamboat Springs, CO 80487 (800) 334-5493

Certification Qualifiers

Hydro Geo Chem, Inc.

ACZ Project ID: ***L68296***

No certification qualifiers associated with this analysis

ACZ Laboratories, Inc.
2773 Downhill Drive Steamboat Springs, CO 80487 (800) 334-5493

Sample Receipt

Hydro Geo Chem, Inc.
872002.2

ACZ Project ID: L68296
Date Received: 3/21/2008
Received By:
Date Printed: 3/21/2008

Receipt Verification

	YES	NO	NA
1) Does this project require special handling procedures such as CLP protocol?			X
2) Are the custody seals on the cooler intact?			X
3) Are the custody seals on the sample containers intact?			X
4) Is there a Chain of Custody or other directive shipping papers present?	X		
5) Is the Chain of Custody complete?	X		
6) Is the Chain of Custody in agreement with the samples received?	X		
7) Is there enough sample for all requested analyses?	X		
8) Are all samples within holding times for requested analyses?	X		
9) Were all sample containers received intact?	X		
10) Are the temperature blanks present?			X
11) Are the trip blanks (VOA and/or Cyanide) present?			X
12) Are samples requiring no headspace, headspace free?			X
13) Do the samples that require a Foreign Soils Permit have one?			X

Exceptions: If you answered no to any of the above questions, please describe

N/A

Contact (For any discrepancies, the client must be contacted)

N/A

Shipping Containers

Cooler Id	Temp (℃)	Rad (µR/hr)
NA5711	0	21

Client must contact ACZ Project Manager if analysis should not proceed for samples received outside of thermal preservation acceptance criteria.

Notes

ACZ Laboratories, Inc.
2773 Downhill Drive Steamboat Springs, CO 80487 (800) 334-5493

Sample Receipt

Hydro Geo Chem, Inc.
872002.2

ACZ Project ID: L68296
Date Received: 3/21/2008
Received By:

Sample Container Preservation

SAMPLE	CLIENT ID	R < 2	G < 2	BK < 2	Y< 2	YG< 2	B< 2	O < 2	T >12	N/A	RAD	ID
L68296-01	ROGERS 803		Y									
L68296-02	LAWSON TVI 236		Y									
L68296-03	COOPER C		Y									

Sample Container Preservation Legend

Abbreviation	Description	Container Type	Preservative/Limits
R	Raw/Nitric	RED	pH must be < 2
B	Filtered/Sulfuric	BLUE	pH must be < 2
BK	Filtered/Nitric	BLACK	pH must be < 2
G	Filtered/Nitric	GREEN	pH must be < 2
O	Raw/Sulfuric	ORANGE	pH must be < 2
P	Raw/NaOH	PURPLE	pH must be > 12 *
T	Raw/NaOH Zinc Acetate	TAN	pH must be > 12
Y	Raw/Sulfuric	YELLOW	pH must be < 2
YG	Raw/Sulfuric	YELLOW GLASS	pH must be < 2
N/A	No preservative needed	Not applicable	
RAD	Gamma/Beta dose rate	Not applicable	must be < 250 µR/hr

* pH check performed by analyst prior to sample preparation

Sample IDs Reviewed By: _____

L68296

ACZ Laboratories, Inc.

2773 Downhill Drive Steamboat Springs, CO 80487 (800) 334-5493

CHAIN of CUSTODY

Report to:

Name: Dan Simpson	Address: 51 West Wetmore Rd. Tucson AZ 85705
Company: Hydro GeoChem Inc.	
E-mail: dans@hgcinc.com	Telephone: (520) 293-1500 x133

Copy of Report to:

Name: Jim Norris	E-mail: jimn@hgcinc.com
Company: HGC Inc.	Telephone: (520) 293-1500 x112

Invoice to:

Name: Jim Norris	Address: 51 W. Wetmore Rd Tucson AZ 85705
Company: HGC Inc.	
E-mail: jimn@hgcinc.com	Telephone: 520) 293-1500 x112

If sample(s) received past holding time (HT), or if insufficient HT remains to complete analysis before expiration, shall ACZ proceed with requested short HT analyses? YES [X] NO [ ]

If "NO" then ACZ will contact client for further instruction. If neither "YES" nor "NO" is indicated, ACZ will proceed with the requested analyses, even if HT is expired, and data will be qualified.

PROJECT INFORMATION

Quote #: FMCQB-GW

Project/PO #: 872002.2

Reporting state for compliance testing: AZ

Sampler's Name: M. Hineson

Are any samples NRC licensable material? No

ANALYSES REQUESTED *(attach list or use quote number)*

SAMPLE IDENTIFICATION	DATE:TIME	Matrix	# of Containers	Mg Na Ca K / TDS $SO_4^{=}$ NO_2 NO_3 Cl^- F^-	Alk						
ROGERS 803	3/20/08 ; 7:45	GW	3	X	X	X					
LAWSON TVI236	3/20/08 ; 8:30	GW	3	X	X	X					
COOPER C	3/20/08 ; 13:15	GW	3	X	X	X					

Matrix: SW (Surface Water) · GW (Ground Water) · WW (Waste Water) · DW (Drinking Water) · SL (Sludge) · SO (Soil) · OL (Oil) · Other

REMARKS/ SAMPLE DISCLOSURES

PAGE of

Please refer to ACZ's terms & conditions located on the reverse side of this COC.

RELINQUISHED BY:	DATE:TIME	RECEIVED BY:	DATE:TIME
	3/20/08: 1615	WRL	3-21-08 10:38

FRMAD050.03.05.02 White - Return with sample. Yellow - Retain for your records.

ACZ Laboratories, Inc.
2773 Downhill Drive Steamboat Springs, CO 80487 (800) 334-5493

Analytical Report

June 19, 2008

Report to:
Dan Simpson
Hydro Geo Chem, Inc.
51 West Wetmore Road Suite 101
Tuscon, AZ 85705

Bill to:
Accounts Payable
Hydro Geo Chem, Inc.
P. O. Box 97220
Phoenix, AZ 85060

cc: Jim Norris

Project ID: 872000 T2.2
ACZ Project ID: L69570

Dan Simpson:

Enclosed are the analytical results for sample(s) submitted to ACZ Laboratories, Inc. (ACZ) on May 30, 2008. This project has been assigned to ACZ's project number, L69570. Please reference this number in all future inquiries.

All analyses were performed according to ACZ's Quality Assurance Plan, version 12.0. The enclosed results relate only to the samples received under L69570. Each section of this report has been reviewed and approved by the appropriate Laboratory Supervisor, or a qualified substitute.

Except as noted, the test results for the methods and parameters listed on ACZ's current NELAC certificate letter (#ACZ) meet all requirements of NELAC.

This report shall be used or copied only in its entirety. ACZ is not responsible for the consequences arising from the use of a partial report.

All samples and sub-samples associated with this project will be disposed of after July 19, 2008. If the samples are determined to be hazardous, additional charges apply for disposal (typically less than $10/sample). If you would like the samples to be held longer than ACZ's stated policy or to be returned, please contact your Project Manager or Customer Service Representative for further details and associated costs. ACZ retains analytical reports for five years.

If you have any questions or other needs, please contact your Project Manager.

S. Habermehl

Scott Habermehl has reviewed
and approved this report.

ACZ Laboratories, Inc.
2773 Downhill Drive Steamboat Springs, CO 80487 (800) 334-5493

Inorganic Analytical Results

Hydro Geo Chem, Inc.
Project ID: 872000 T2.2
Sample ID: ENGLUND

ACZ Sample ID: ***L69570-01***
Date Sampled: *05/29/08 14:10*
Date Received: *05/30/08*
Sample Matrix: *Ground Water*

Wet Chemistry

Parameter	EPA Method	Result	Qual	XQ	Units	MDL	PQL	Date	Analyst
Sulfate	300.0 - Ion Chromatography	520		*	mg/L	10	50	06/15/08 20:34	aml

Arizona license number: AZ0102

ACZ Laboratories, Inc.
2773 Downhill Drive Steamboat Springs, CO 80487 (800) 334-5493

Inorganic Analytical Results

Hydro Geo Chem, Inc.
Project ID: 872000 T2.2
Sample ID: DUP052908

ACZ Sample ID: ***L69570-02***
Date Sampled: *05/29/08 00:00*
Date Received: *05/30/08*
Sample Matrix: *Ground Water*

Wet Chemistry

Parameter	EPA Method	Result	Qual	XQ	Units	MDL	PQL	Date	Analyst
Sulfate	300.0 - Ion Chromatography	550		*	mg/L	10	50	06/15/08 20:52	aml

Arizona license number: AZ0102

ACZ Laboratories, Inc.
2773 Downhill Drive Steamboat Springs, CO 80487 (800) 334-5493

Inorganic Analytical Results

Hydro Geo Chem, Inc.
Project ID: 872000 T2.2
Sample ID: FB052908

ACZ Sample ID: ***L69570-03***
Date Sampled: *05/29/08 00:00*
Date Received: *05/30/08*
Sample Matrix: *Ground Water*

Wet Chemistry

Parameter	EPA Method	Result	Qual	XQ	Units	MDL	PQL	Date	Analyst
Sulfate	300.0 - Ion Chromatography		U	*	mg/L	0.5	3	06/15/08 21:10	aml

Arizona license number: AZ0102

** Please refer to Qualifier Reports for details.*

Hydro Geo Chem, Inc.
Project ID: 872000 T2.2
Sample ID: EQB052908

ACZ Sample ID: ***L69570-04***
Date Sampled: *05/29/08 00:00*
Date Received: *05/30/08*
Sample Matrix: *Ground Water*

Wet Chemistry

Parameter	EPA Method	Result	Qual	XQ	Units	MDL	PQL	Date	Analyst
Sulfate	300.0 - Ion Chromatography		U	*	mg/L	0.5	3	06/15/08 22:04	aml

Arizona license number: AZ0102

Report Header Explanations

Batch	A distinct set of samples analyzed at a specific time
Found	Value of the QC Type of interest
Limit	Upper limit for RPD, in %.
Lower	Lower Recovery Limit, in % (except for LCSS, mg/Kg)
MDL	Method Detection Limit. Same as Minimum Reporting Limit. Allows for instrument and annual fluctuations.
PCN/SCN	A number assigned to reagents/standards to trace to the manufacturer's certificate of analysis
PQL	Practical Quantitation Limit, typically 5 times the MDL.
QC	True Value of the Control Sample or the amount added to the Spike
Rec	Amount of the true value or spike added recovered, in % (except for LCSS, mg/Kg)
RPD	Relative Percent Difference, calculation used for Duplicate QC Types
Upper	Upper Recovery Limit, in % (except for LCSS, mg/Kg)
Sample	Value of the Sample of interest

QC Sample Types

AS	Analytical Spike (Post Digestion)	*LCSWD*	Laboratory Control Sample - Water Duplicate
ASD	Analytical Spike (Post Digestion) Duplicate	*LFB*	Laboratory Fortified Blank
CCB	Continuing Calibration Blank	*LFM*	Laboratory Fortified Matrix
CCV	Continuing Calivation Verification standard	*LFMD*	Laboratory Fortified Matrix Duplicate
DUP	Sample Duplicate	*LRB*	Laboratory Reagent Blank
ICB	Initial Calibration Blank	*MS*	Matrix Spike
ICV	Initial Calibration Verification standard	*MSD*	Matrix Spike Duplicate
ICSAB	Inter-element Correction Standard - A plus B solutions	*PBS*	Prep Blank - Soil
LCSS	Laboratory Control Sample - Soil	*PBW*	Prep Blank - Water
LCSSD	Laboratory Control Sample - Soil Duplicate	*PQV*	Practical Quantitation Verification standard
LCSW	Laboratory Control Sample - Water	*SDL*	Serial Dilution

QC Sample Type Explanations

Blanks	Verifies that there is no or minimal contamination in the prep method or calibration procedure.
Control Samples	Verifies the accuracy of the method, including the prep procedure.
Duplicates	Verifies the precision of the instrument and/or method.
Spikes/Fortified Matrix	Determines sample matrix interferences, if any.
Standard	Verifies the validity of the calibration.

ACZ Qualifiers (Qual)

B	Analyte concentration detected at a value between MDL and PQL.
H	Analysis exceeded method hold time. pH is a field test with an immediate hold time.
U	Analyte was analyzed for but not detected at the indicated MDL

Method References

(1)	EPA 600/4-83-020. Methods for Chemical Analysis of Water and Wastes, March 1983.
(2)	EPA 600/R-93-100. Methods for the Determination of Inorganic Substances in Environmental Samples, August 1993.
(3)	EPA 600/R-94-111. Methods for the Determination of Metals in Environmental Samples - Supplement I, May 1994.
(5)	EPA SW-846. Test Methods for Evaluating Solid Waste, Third Edition with Update III, December 1996.
(6)	Standard Methods for the Examination of Water and Wastewater, 19th edition, 1995.

Comments

(1)	QC results calculated from raw data. Results may vary slightly if the rounded values are used in the calculations.
(2)	Soil, Sludge, and Plant matrices for Inorganic analyses are reported on a dry weight basis.
(3)	Animal matrices for Inorganic analyses are reported on an "as received" basis.

Hydro Geo Chem, Inc.
Project ID: 872000 T2.2

ACZ Project ID: ***L69570***

Sulfate 300.0 - Ion Chromatography

ACZ ID	Type	Analyzed	PCN/SCN	QC	Sample	Found	Units	Rec	Lower	Upper	RPD	Limit	Qual
WG246357													
WG246357ICV	ICV	06/15/08 14:13	WI080521-1	50.1		50.64	mg/L	101.1	90	110			
WG246357ICB	ICB	06/15/08 14:32				U	mg/L		-1.5	1.5			
WG246357LFB	LFB	06/15/08 14:50	WI080521-3	30		32.63	mg/L	108.8	90	110			
L69541-06AS	AS	06/15/08 19:39	WI080521-3	30	21.9	47.39	mg/L	85	90	110			M2
L69541-06DUP	DUP	06/15/08 19:57			21.9	20.25	mg/L				7.8	20	
WG246357ICV1	ICV	06/16/08 16:08	WI080521-1	50.1		50.45	mg/L	100.7	90	110			
WG246357ICB1	ICB	06/16/08 16:26				.91	mg/L		-1.5	1.5			

ACZ Laboratories, Inc.
2773 Downhill Drive Steamboat Springs, CO 80487 (800) 334-5493

Inorganic Extended Qualifier Report

Hydro Geo Chem, Inc.

ACZ Project ID: ***L69570***

ACZ ID	WORKNUM	PARAMETER	METHOD	QUAL	DESCRIPTION
L69570-01	WG246357	Sulfate	300.0 - Ion Chromatography	M2	Matrix spike recovery was low, the recovery of the associated control sample (LCS or LFB) was acceptable.
L69570-02	WG246357	Sulfate	300.0 - Ion Chromatography	M2	Matrix spike recovery was low, the recovery of the associated control sample (LCS or LFB) was acceptable.
L69570-03	WG246357	Sulfate	300.0 - Ion Chromatography	M2	Matrix spike recovery was low, the recovery of the associated control sample (LCS or LFB) was acceptable.
L69570-04	WG246357	Sulfate	300.0 - Ion Chromatography	M2	Matrix spike recovery was low, the recovery of the associated control sample (LCS or LFB) was acceptable.

No certification qualifiers associated with this analysis

ACZ Laboratories, Inc.
2773 Downhill Drive Steamboat Springs, CO 80487 (800) 334-5493

Sample Receipt

Hydro Geo Chem, Inc.
872000 T2.2

ACZ Project ID: L69570
Date Received: 5/30/2008
Received By:
Date Printed: 5/30/2008

Receipt Verification

	YES	NO	NA
1) Does this project require special handling procedures such as CLP protocol?			X
2) Are the custody seals on the cooler intact?			X
3) Are the custody seals on the sample containers intact?			X
4) Is there a Chain of Custody or other directive shipping papers present?	X		
5) Is the Chain of Custody complete?	X		
6) Is the Chain of Custody in agreement with the samples received?	X		
7) Is there enough sample for all requested analyses?	X		
8) Are all samples within holding times for requested analyses?	X		
9) Were all sample containers received intact?	X		
10) Are the temperature blanks present?			X
11) Are the trip blanks (VOA and/or Cyanide) present?			X
12) Are samples requiring no headspace, headspace free?			X
13) Do the samples that require a Foreign Soils Permit have one?			X

Exceptions: If you answered no to any of the above questions, please describe

N/A

Contact (For any discrepancies, the client must be contacted)

N/A

Shipping Containers

Cooler Id	Temp (°C)	Rad (µR/hr)
NA6148	5.7	15

Client must contact ACZ Project Manager if analysis should not proceed for samples received outside of thermal preservation acceptance criteria.

Notes

ACZ Laboratories, Inc.
2773 Downhill Drive Steamboat Springs, CO 80487 (800) 334-5493

Sample Receipt

Hydro Geo Chem, Inc.
872000 T2.2

ACZ Project ID: L69570
Date Received: 5/30/2008
Received By:

Sample Container Preservation

SAMPLE	CLIENT ID	R < 2	G < 2	BK < 2	Y< 2	YG< 2	B< 2	O < 2	T >12	N/A	RAD	ID
L69570-01	ENGLUND									X		
L69570-02	DUP052908									X		
L69570-03	FB052908									X		
L69570-04	EQB052908									X		

Sample Container Preservation Legend

Abbreviation	Description	Container Type	Preservative/Limits
R	Raw/Nitric	RED	pH must be < 2
B	Filtered/Sulfuric	BLUE	pH must be < 2
BK	Filtered/Nitric	BLACK	pH must be < 2
G	Filtered/Nitric	GREEN	pH must be < 2
O	Raw/Sulfuric	ORANGE	pH must be < 2
P	Raw/NaOH	PURPLE	pH must be > 12 *
T	Raw/NaOH Zinc Acetate	TAN	pH must be > 12
Y	Raw/Sulfuric	YELLOW	pH must be < 2
YG	Raw/Sulfuric	YELLOW GLASS	pH must be < 2
N/A	No preservative needed	Not applicable	
RAD	Gamma/Beta dose rate	Not applicable	must be < 250 µR/hr

* pH check performed by analyst prior to sample preparation

Sample IDs Reviewed By: _____

ACZ Laboratories, Inc. L09540

2773 Downhill Drive Steamboat Springs, CO 80487 (800) 334-5493

CHAIN of CUSTODY

Report to:

Name: Dan Simpson
Company: Hydro Geo Chem Inc.
E-mail: dans@hgcinc.com
Address: 51 W. Wetmore Rd. Tucson, AZ 85705
Telephone: (520) 293-1500 x133

Copy of Report to:

Name: Jim Norris
Company: Jimn@hgcinc.com HGC
E-mail: Jimn@hgcinc.com
Telephone: (520) 293-1500 x112

Invoice to:

Name: Jim Norris
Company: HGC Inc.
E-mail: Jimn@hgcinc.com
Address: 51 W. Wetmore Rd Tucson, AZ 85705
Telephone: (520) 293-1500 x112

If sample(s) received past holding time (HT), or if insufficient HT remains to complete analysis before expiration, shall ACZ proceed with requested short HT analyses? YES [X] NO [ ]
If "NO" then ACZ will contact client for further instruction. If neither "YES" nor "NO" is indicated, ACZ will proceed with the requested analyses, even if HT is expired, and data will be qualified.

PROJECT INFORMATION

Quote #: SO4IC
Project/PO #: 8720000 T2.2
Reporting state for compliance testing: AZ
Sampler's Name: Mark Arneson
Are any samples NRC licensable material? NO

ANALYSES REQUESTED *(attach list or use quote number)*

SAMPLE IDENTIFICATION	DATE:TIME	Matrix	# of Containers	SO4							
ENGLUND	5-29-09 : 1410	GW	1	X							
DUP 052908	5-29-09 :	GW	1	X							
FB 052908	5-29-08	GW	1	X							
EQB 052908	5-29-08	GW	1	X							

Matrix: SW (Surface Water) · GW (Ground Water) · WW (Waste Water) · DW (Drinking Water) · SL (Sludge) · SO (Soil) · OL (Oil) · Other

REMARKS/ SAMPLE DISCLOSURES

PAGE 1 of 1

Please refer to ACZ's terms & conditions located on the reverse side of this COC.

RELINQUISHED BY:	DATE:TIME	RECEIVED BY:	DATE:TIME
	5-29-09 : 15:30	WK	5/30/08 10:31

FRMAD050.03.05.02 White - Return with sample. Yellow - Retain for your records.

ACZ Laboratories, Inc.
2773 Downhill Drive Steamboat Springs, CO 80487 (800) 334-5493

Analytical Report

February 19, 2008

Report to:
Dan Simpson
Hydro Geo Chem, Inc.
51 West Wetmore Road Suite 101
Tuscon, AZ 85705

Bill to:
Accounts Payable
Hydro Geo Chem, Inc.
P. O. Box 97220
Phoenix, AZ 85060

cc: Jim Norris

Project ID: 872001.0
ACZ Project ID: L67560

Dan Simpson:

Enclosed are the analytical results for sample(s) submitted to ACZ Laboratories, Inc. (ACZ) on February 06, 2008. This project has been assigned to ACZ's project number, L67560. Please reference this number in all future inquiries.

All analyses were performed according to ACZ's Quality Assurance Plan, version 12.0. The enclosed results relate only to the samples received under L67560. Each section of this report has been reviewed and approved by the appropriate Laboratory Supervisor, or a qualified substitute.

Except as noted, the test results for the methods and parameters listed on ACZ's current NELAC certificate letter (#ACZ) meet all requirements of NELAC.

This report shall be used or copied only in its entirety. ACZ is not responsible for the consequences arising from the use of a partial report.

All samples and sub-samples associated with this project will be disposed of after March 19, 2008. If the samples are determined to be hazardous, additional charges apply for disposal (typically less than $10/sample). If you would like the samples to be held longer than ACZ's stated policy or to be returned, please contact your Project Manager or Customer Service Representative for further details and associated costs. ACZ retains analytical reports for five years.

If you have any questions or other needs, please contact your Project Manager.

S. Habermehl

Scott Habermehl has reviewed and approved this report.

ACZ Laboratories, Inc.
2773 Downhill Drive Steamboat Springs, CO 80487 (800) 334-5493

Inorganic Analytical Results

Hydro Geo Chem, Inc.
Project ID: 872001.0
Sample ID: RUIZ

ACZ Sample ID: ***L67560-01***
Date Sampled: *02/05/08 08:50*
Date Received: *02/06/08*
Sample Matrix: *Ground Water*

Wet Chemistry

Parameter	EPA Method	Result	Qual	XQ	Units	MDL	PQL	Date	Analyst
Sulfate	300.0 - Ion Chromatography	263		*	mg/L	3	10	02/11/08 19:03	aml

Arizona license number: AZ0102

ACZ Laboratories, Inc.
2773 Downhill Drive Steamboat Springs, CO 80487 (800) 334-5493

Inorganic Analytical Results

Hydro Geo Chem, Inc.
Project ID: 872001.0
Sample ID: BLOMMER

ACZ Sample ID: ***L67560-02***
Date Sampled: *02/05/08 10:20*
Date Received: *02/06/08*
Sample Matrix: *Ground Water*

Wet Chemistry

Parameter	EPA Method	Result	Qual	XQ	Units	MDL	PQL	Date	Analyst
Sulfate	300.0 - Ion Chromatography	206		*	mg/L	3	10	02/11/08 19:21	aml

Arizona license number: AZ0102

ACZ Laboratories, Inc.
2773 Downhill Drive Steamboat Springs, CO 80487 (800) 334-5493

Inorganic Analytical Results

Hydro Geo Chem, Inc.
Project ID: 872001.0
Sample ID: NOTEMAN

ACZ Sample ID: ***L67560-03***
Date Sampled: *02/05/08 12:15*
Date Received: *02/06/08*
Sample Matrix: *Ground Water*

Wet Chemistry

Parameter	EPA Method	Result	Qual	XQ	Units	MDL	PQL	Date	Analyst
Sulfate	300.0 - Ion Chromatography	310		*	mg/L	10	50	02/11/08 19:39	aml

Arizona license number: AZ0102

ACZ Laboratories, Inc.
2773 Downhill Drive Steamboat Springs, CO 80487 (800) 334-5493

Inorganic Analytical Results

Hydro Geo Chem, Inc.
Project ID: 872001.0
Sample ID: MARTIN

ACZ Sample ID: ***L67560-04***
Date Sampled: *02/05/08 13:50*
Date Received: *02/06/08*
Sample Matrix: *Ground Water*

Wet Chemistry

Parameter	EPA Method	Result	Qual	XQ	Units	MDL	PQL	Date	Analyst
Sulfate	300.0 - Ion Chromatography	1060		*	mg/L	50	300	02/11/08 19:57	aml

Arizona license number: AZ0102

ACZ Laboratories, Inc.
2773 Downhill Drive Steamboat Springs, CO 80487 (800) 334-5493

Inorganic Analytical Results

Hydro Geo Chem, Inc.
Project ID: 872001.0
Sample ID: CAMPBELL

ACZ Sample ID: ***L67560-05***
Date Sampled: *02/05/08 15:15*
Date Received: *02/06/08*
Sample Matrix: *Ground Water*

Wet Chemistry

Parameter	EPA Method	Result	Qual	XQ	Units	MDL	PQL	Date	Analyst
Sulfate	300.0 - Ion Chromatography	211		*	mg/L	3	10	02/11/08 20:15	aml

Arizona license number: AZ0102

Report Header Explanations

Batch	A distinct set of samples analyzed at a specific time
Found	Value of the QC Type of interest
Limit	Upper limit for RPD, in %.
Lower	Lower Recovery Limit, in % (except for LCSS, mg/Kg)
MDL	Method Detection Limit. Same as Minimum Reporting Limit. Allows for instrument and annual fluctuations.
PCN/SCN	A number assigned to reagents/standards to trace to the manufacturer's certificate of analysis
PQL	Practical Quantitation Limit, typically 5 times the MDL.
QC	True Value of the Control Sample or the amount added to the Spike
Rec	Amount of the true value or spike added recovered, in % (except for LCSS, mg/Kg)
RPD	Relative Percent Difference, calculation used for Duplicate QC Types
Upper	Upper Recovery Limit, in % (except for LCSS, mg/Kg)
Sample	Value of the Sample of interest

QC Sample Types

AS	Analytical Spike (Post Digestion)	*LCSWD*	Laboratory Control Sample - Water Duplicate
ASD	Analytical Spike (Post Digestion) Duplicate	*LFB*	Laboratory Fortified Blank
CCB	Continuing Calibration Blank	*LFM*	Laboratory Fortified Matrix
CCV	Continuing Calivation Verification standard	*LFMD*	Laboratory Fortified Matrix Duplicate
DUP	Sample Duplicate	*LRB*	Laboratory Reagent Blank
ICB	Initial Calibration Blank	*MS*	Matrix Spike
ICV	Initial Calibration Verification standard	*MSD*	Matrix Spike Duplicate
ICSAB	Inter-element Correction Standard - A plus B solutions	*PBS*	Prep Blank - Soil
LCSS	Laboratory Control Sample - Soil	*PBW*	Prep Blank - Water
LCSSD	Laboratory Control Sample - Soil Duplicate	*PQV*	Practical Quantitation Verification standard
LCSW	Laboratory Control Sample - Water	*SDL*	Serial Dilution

QC Sample Type Explanations

Blanks	Verifies that there is no or minimal contamination in the prep method or calibration procedure.
Control Samples	Verifies the accuracy of the method, including the prep procedure.
Duplicates	Verifies the precision of the instrument and/or method.
Spikes/Fortified Matrix	Determines sample matrix interferences, if any.
Standard	Verifies the validity of the calibration.

ACZ Qualifiers (Qual)

B	Analyte concentration detected at a value between MDL and PQL.
H	Analysis exceeded method hold time. pH is a field test with an immediate hold time.
U	Analyte was analyzed for but not detected at the indicated MDL

Method References

(1)	EPA 600/4-83-020. Methods for Chemical Analysis of Water and Wastes, March 1983.
(2)	EPA 600/R-93-100. Methods for the Determination of Inorganic Substances in Environmental Samples, August 1993.
(3)	EPA 600/R-94-111. Methods for the Determination of Metals in Environmental Samples - Supplement I, May 1994.
(5)	EPA SW-846. Test Methods for Evaluating Solid Waste, Third Edition with Update III, December 1996.
(6)	Standard Methods for the Examination of Water and Wastewater, 19th edition, 1995.

Comments

(1)	QC results calculated from raw data. Results may vary slightly if the rounded values are used in the calculations.
(2)	Soil, Sludge, and Plant matrices for Inorganic analyses are reported on a dry weight basis.
(3)	Animal matrices for Inorganic analyses are reported on an "as received" basis.

Hydro Geo Chem, Inc.
Project ID: 872001.0

ACZ Project ID: ***L67560***

Sulfate 300.0 - Ion Chromatography

ACZ ID	Type	Analyzed	PCN/SCN	QC	Sample	Found	Units	Rec	Lower	Upper	RPD	Limit	Qual
WG240083													
WG240083ICV	ICV	02/07/08 16:57	WI080128-8	50.1		50.44	mg/L	100.7	90	110			
WG240083ICB	ICB	02/07/08 17:15				U	mg/L		-1.5	1.5			
WG240083ICV1	ICV	02/09/08 11:47	WI080128-8	50.1		51.13	mg/L	102.1	90	110			
WG240083ICB1	ICB	02/09/08 12:05				U	mg/L		-1.5	1.5			
WG240236													
WG240236ICV	ICV	02/09/08 14:30	WI080128-8	50.1		51.88	mg/L	103.6	90	110			
WG240236ICB	ICB	02/09/08 14:48				U	mg/L		-1.5	1.5			
L67529-01AS	AS	02/09/08 19:56	WI080128-9	30	4.6	33.74	mg/L	97.1	90	110			
L67529-01DUP	DUP	02/09/08 20:14			4.6	4.59	mg/L				0.2	20	RA
WG240236ICV1	ICV	02/11/08 18:09	WI080128-8	50.1		51.63	mg/L	103.1	90	110			
WG240236ICB1	ICB	02/11/08 18:27				U	mg/L		-1.5	1.5			
WG240236LFB	LFB	02/11/08 18:45	WI080128-9					106.2	90	110			

ACZ Laboratories, Inc.
2773 Downhill Drive Steamboat Springs, CO 80487 (800) 334-5493

Inorganic Extended Qualifier Report

Hydro Geo Chem, Inc.

ACZ Project ID: ***L67560***

ACZ ID	WORKNUM	PARAMETER	METHOD	QUAL	DESCRIPTION
L67560-01	WG240236	Sulfate	300.0 - Ion Chromatography	RA	Relative Percent Difference (RPD) was not used for data validation because the sample concentration is too low for accurate evaluation (< 10x MDL).
L67560-02	WG240236	Sulfate	300.0 - Ion Chromatography	RA	Relative Percent Difference (RPD) was not used for data validation because the sample concentration is too low for accurate evaluation (< 10x MDL).
L67560-03	WG240236	Sulfate	300.0 - Ion Chromatography	RA	Relative Percent Difference (RPD) was not used for data validation because the sample concentration is too low for accurate evaluation (< 10x MDL).
L67560-04	WG240236	Sulfate	300.0 - Ion Chromatography	RA	Relative Percent Difference (RPD) was not used for data validation because the sample concentration is too low for accurate evaluation (< 10x MDL).
L67560-05	WG240236	Sulfate	300.0 - Ion Chromatography	RA	Relative Percent Difference (RPD) was not used for data validation because the sample concentration is too low for accurate evaluation (< 10x MDL).

ACZ Laboratories, Inc.
2773 Downhill Drive Steamboat Springs, CO 80487 (800) 334-5493

Certification Qualifiers

Hydro Geo Chem, Inc.

ACZ Project ID: ***L67560***

No certification qualifiers associated with this analysis

ACZ Laboratories, Inc.
2773 Downhill Drive Steamboat Springs, CO 80487 (800) 334-5493

Sample Receipt

Hydro Geo Chem, Inc.
872001.0

ACZ Project ID: L67560
Date Received: 2/6/2008
Received By:
Date Printed: 2/6/2008

Receipt Verification

	YES	NO	NA
1) Does this project require special handling procedures such as CLP protocol?			X
2) Are the custody seals on the cooler intact?			X
3) Are the custody seals on the sample containers intact?			X
4) Is there a Chain of Custody or other directive shipping papers present?	X		
5) Is the Chain of Custody complete?	X		
6) Is the Chain of Custody in agreement with the samples received?	X		
7) Is there enough sample for all requested analyses?	X		
8) Are all samples within holding times for requested analyses?	X		
9) Were all sample containers received intact?	X		
10) Are the temperature blanks present?			X
11) Are the trip blanks (VOA and/or Cyanide) present?			X
12) Are samples requiring no headspace, headspace free?			X
13) Do the samples that require a Foreign Soils Permit have one?			X

Exceptions: If you answered no to any of the above questions, please describe

N/A

Contact (For any discrepancies, the client must be contacted)

N/A

Shipping Containers

Cooler Id	Temp (℃)	Rad (µR/hr)
NA5435	0.3	15

Client must contact ACZ Project Manager if analysis should not proceed for samples received outside of thermal preservation acceptance criteria.

Notes

ACZ Laboratories, Inc.
2773 Downhill Drive Steamboat Springs, CO 80487 (800) 334-5493

Sample Receipt

Hydro Geo Chem, Inc.
872001.0

ACZ Project ID: L67560
Date Received: 2/6/2008
Received By:

Sample Container Preservation

SAMPLE	CLIENT ID	R < 2	G < 2	BK < 2	Y< 2	YG< 2	B< 2	O < 2	T >12	N/A	RAD	ID
L67560-01	RUIZ									X		
L67560-02	BLOMMER									X		
L67560-03	NOTEMAN									X		
L67560-04	MARTIN									X		
L67560-05	CAMPBELL									X		

Sample Container Preservation Legend

Abbreviation	Description	Container Type	Preservative/Limits
R	Raw/Nitric	RED	pH must be < 2
B	Filtered/Sulfuric	BLUE	pH must be < 2
BK	Filtered/Nitric	BLACK	pH must be < 2
G	Filtered/Nitric	GREEN	pH must be < 2
O	Raw/Sulfuric	ORANGE	pH must be < 2
P	Raw/NaOH	PURPLE	pH must be > 12 *
T	Raw/NaOH Zinc Acetate	TAN	pH must be > 12
Y	Raw/Sulfuric	YELLOW	pH must be < 2
YG	Raw/Sulfuric	YELLOW GLASS	pH must be < 2
N/A	No preservative needed	Not applicable	
RAD	Gamma/Beta dose rate	Not applicable	must be < 250 µR/hr

* pH check performed by analyst prior to sample preparation

Sample IDs Reviewed By: _____

L67560

ACZ Laboratories, Inc.

2773 Downhill Drive Steamboat Springs, CO 80487 (800) 334-5493

CHAIN of CUSTODY

Report to:

Name: DAN SIMPSON
Company: HGC
E-mail: DANS@HGCINC.COM
Address: 51 WEST WETMORE ROAD SUIT 101 TUCSON AZ 85705
Telephone: (520) 293 1500 X133

Copy of Report to:

Name: JIM NORRIS
Company: HYDRO GEO CHEM
E-mail: JIMN@HGCINC.COM
Telephone: (520) 293 1500 X 112

Invoice to:

Name: JIM NORRIS
Company: HYDRO GEO CHEM
E-mail: JIMN@HGCINC.COM
Address: 51 W. WETMORE RD #101 293 1500 X 112
Telephone: (520) 293 1500 X 112

If sample(s) received past holding time (HT), or if insufficient HT remains to complete analysis before expiration, shall ACZ proceed with requested short HT analyses? YES ✓ NO
If "NO" then ACZ will contact client for further instruction. If neither "YES" nor "NO" is indicated, ACZ will proceed with the requested analyses, even if HT is expired, and data will be qualified.

PROJECT INFORMATION

Quote #: SO4--IC
Project/PO #: 872001.0
Reporting state for compliance testing: AZ
Sampler's Name: ALI PANDAMOUZ
Are any samples NRC licensable material?

ANALYSES REQUESTED *(attach list or use quote number)*

SAMPLE IDENTIFICATION	DATE:TIME	Matrix	# of Containers	SO4--							
RUIZ	02/05/2008-0850	GW		✓							
BLOMMER	02/05/2008-1020	GW		✓							
NOTEMAN	02/05/2008-1215	GW		✓							
MARTIN	02/05/2008-1350	GW		✓							
CAMPBELL	02/05/2008-1525	GW		✓							

Matrix: SW (Surface Water) · GW (Ground Water) · WW (Waste Water) · DW (Drinking Water) · SL (Sludge) · SO (Soil) · OL (Oil) · Other (Specify)

REMARKS

Please refer to ACZ's terms & conditions located on the reverse side of this COC.

RELINQUISHED BY:	DATE:TIME	RECEIVED BY:	DATE:TIME
Ali Pandamouz	02/05/2008-1640	[signature]	2-6-08 11:20

FRMAD050.03.05.02 White - Return with sample. Yellow - Retain for your records.

ACZ Laboratories, Inc.
2773 Downhill Drive Steamboat Springs, CO 80487 (800) 334-5493

Analytical Report

March 11, 2008

Report to:
Dan Simpson
Hydro Geo Chem, Inc.
51 West Wetmore Road Suite 101
Tuscon, AZ 85705

Bill to:
Accounts Payable
Hydro Geo Chem, Inc.
P. O. Box 97220
Phoenix, AZ 85060

cc: Jim Norris

Project ID: 872001.0
ACZ Project ID: L67684

Dan Simpson:

Enclosed are the analytical results for sample(s) submitted to ACZ Laboratories, Inc. (ACZ) on February 15, 2008. This project has been assigned to ACZ's project number, L67684. Please reference this number in all future inquiries.

All analyses were performed according to ACZ's Quality Assurance Plan, version 12.0. The enclosed results relate only to the samples received under L67684. Each section of this report has been reviewed and approved by the appropriate Laboratory Supervisor, or a qualified substitute.

Except as noted, the test results for the methods and parameters listed on ACZ's current NELAC certificate letter (#ACZ) meet all requirements of NELAC.

This report shall be used or copied only in its entirety. ACZ is not responsible for the consequences arising from the use of a partial report.

All samples and sub-samples associated with this project will be disposed of after April 11, 2008. If the samples are determined to be hazardous, additional charges apply for disposal (typically less than $10/sample). If you would like the samples to be held longer than ACZ's stated policy or to be returned, please contact your Project Manager or Customer Service Representative for further details and associated costs. ACZ retains analytical reports for five years.

If you have any questions or other needs, please contact your Project Manager.

Sue Webber has reviewed and approved this report.

Hydro Geo Chem, Inc.

March 11, 2008

Project ID: 872001.0
ACZ Project ID: L67684

Sample Receipt

ACZ Laboratories, Inc. (ACZ) received 1 ground water sample from Hydro Geo Chem, Inc. on February 15, 2008. The sample was received in good condition. Upon receipt, the sample custodian removed the sample from the cooler, inspected the contents, and logged the sample into ACZ's computerized Laboratory Information Management System (LIMS). The sample was assigned ACZ LIMS project number L67684. The custodian verified the sample information entered into the computer against the chain of custody (COC) forms and sample bottle labels.

Holding Times

All analyses were not performed within EPA recommended holding times.

1. The TDS analysis was completed past the hold time of 7 days due to a login error. There will be no charge for the analysis.

Sample Analysis

This sample was analyzed for inorganic parameters. The individual methods are referenced on both, the ACZ invoice and the analytical reports.

ACZ Laboratories, Inc.
2773 Downhill Drive Steamboat Springs, CO 80487 (800) 334-5493

Inorganic Analytical Results

Hydro Geo Chem, Inc.
Project ID: 872001.0
Sample ID: WEED

ACZ Sample ID: ***L67684-01***
Date Sampled: *02/14/08 15:10*
Date Received: *02/15/08*
Sample Matrix: *Ground Water*

Metals Analysis

Parameter	EPA Method	Result	Qual	XQ	Units	MDL	PQL	Date	Analyst
Calcium, dissolved	M200.7 ICP	35.6		*	mg/L	0.2	1	02/27/08 12:47	aeh/erf
Magnesium, dissolved	M200.7 ICP	14.5		*	mg/L	0.2	1	02/27/08 12:47	aeh/erf
Potassium, dissolved	M200.7 ICP	2.2		*	mg/L	0.3	2	02/27/08 12:47	aeh/erf
Sodium, dissolved	M200.7 ICP	30.0		*	mg/L	0.3	2	02/27/08 12:47	aeh/erf

Wet Chemistry

Parameter	EPA Method	Result	Qual	XQ	Units	MDL	PQL	Date	Analyst
Alkalinity as CaCO3	SM2320B - Titration								
Bicarbonate as CaCO3		162			mg/L	2	20	02/28/08 0:00	cas
Carbonate as CaCO3		5	B		mg/L	2	20	02/28/08 0:00	cas
Hydroxide as CaCO3			U		mg/L	2	20	02/28/08 0:00	cas
Total Alkalinity		168		*	mg/L	2	20	02/28/08 0:00	cas
Cation-Anion Balance	Calculation								
Cation-Anion Balance		4.9			%			03/10/08 0:00	calc
Sum of Anions		3.9			meq/L	0.1	0.5	03/10/08 0:00	calc
Sum of Cations		4.3			meq/L	0.1	0.5	03/10/08 0:00	calc
Chloride	M300.0 - Ion Chromatography	9	B	*	mg/L	5	30	03/06/08 19:27	aml/ccp
Nitrate as N, dissolved	Calculation: NO3NO2 minus NO2	1.72			mg/L	0.04	0.2	03/10/08 0:00	calc
Nitrate/Nitrite as N, dissolved	M353.2 - Automated Cadmium Reduction	1.72	H	*	mg/L	0.04	0.2	02/29/08 18:09	pjb
Nitrite as N, dissolved	M353.2 - Automated Cadmium Reduction		UH	*	mg/L	0.02	0.1	02/29/08 18:09	pjb
Residue, Filterable (TDS) @180C	160.1 / SM2540C	230	H	*	mg/L	10	20	02/26/08 8:45	cas
Sulfate	300.0 - Ion Chromatography	11.1		*	mg/L	0.5	3	02/20/08 22:10	aml/ccp
TDS (calculated)	Calculation	212			mg/L	10	50	03/10/08 0:00	calc
TDS (ratio - measured/calculated)	Calculation	1.08						03/10/08 0:00	calc

Arizona license number: AZ0102

Report Header Explanations

Batch	A distinct set of samples analyzed at a specific time
Found	Value of the QC Type of interest
Limit	Upper limit for RPD, in %.
Lower	Lower Recovery Limit, in % (except for LCSS, mg/Kg)
MDL	Method Detection Limit. Same as Minimum Reporting Limit. Allows for instrument and annual fluctuations.
PCN/SCN	A number assigned to reagents/standards to trace to the manufacturer's certificate of analysis
PQL	Practical Quantitation Limit, typically 5 times the MDL.
QC	True Value of the Control Sample or the amount added to the Spike
Rec	Amount of the true value or spike added recovered, in % (except for LCSS, mg/Kg)
RPD	Relative Percent Difference, calculation used for Duplicate QC Types
Upper	Upper Recovery Limit, in % (except for LCSS, mg/Kg)
Sample	Value of the Sample of interest

QC Sample Types

AS	Analytical Spike (Post Digestion)	*LCSWD*	Laboratory Control Sample - Water Duplicate
ASD	Analytical Spike (Post Digestion) Duplicate	*LFB*	Laboratory Fortified Blank
CCB	Continuing Calibration Blank	*LFM*	Laboratory Fortified Matrix
CCV	Continuing Calivation Verification standard	*LFMD*	Laboratory Fortified Matrix Duplicate
DUP	Sample Duplicate	*LRB*	Laboratory Reagent Blank
ICB	Initial Calibration Blank	*MS*	Matrix Spike
ICV	Initial Calibration Verification standard	*MSD*	Matrix Spike Duplicate
ICSAB	Inter-element Correction Standard - A plus B solutions	*PBS*	Prep Blank - Soil
LCSS	Laboratory Control Sample - Soil	*PBW*	Prep Blank - Water
LCSSD	Laboratory Control Sample - Soil Duplicate	*PQV*	Practical Quantitation Verification standard
LCSW	Laboratory Control Sample - Water	*SDL*	Serial Dilution

QC Sample Type Explanations

Blanks	Verifies that there is no or minimal contamination in the prep method or calibration procedure.
Control Samples	Verifies the accuracy of the method, including the prep procedure.
Duplicates	Verifies the precision of the instrument and/or method.
Spikes/Fortified Matrix	Determines sample matrix interferences, if any.
Standard	Verifies the validity of the calibration.

ACZ Qualifiers (Qual)

B	Analyte concentration detected at a value between MDL and PQL.
H	Analysis exceeded method hold time. pH is a field test with an immediate hold time.
U	Analyte was analyzed for but not detected at the indicated MDL

Method References

(1)	EPA 600/4-83-020. Methods for Chemical Analysis of Water and Wastes, March 1983.
(2)	EPA 600/R-93-100. Methods for the Determination of Inorganic Substances in Environmental Samples, August 1993.
(3)	EPA 600/R-94-111. Methods for the Determination of Metals in Environmental Samples - Supplement I, May 1994.
(5)	EPA SW-846. Test Methods for Evaluating Solid Waste, Third Edition with Update III, December 1996.
(6)	Standard Methods for the Examination of Water and Wastewater, 19th edition, 1995.

Comments

(1)	QC results calculated from raw data. Results may vary slightly if the rounded values are used in the calculations.
(2)	Soil, Sludge, and Plant matrices for Inorganic analyses are reported on a dry weight basis.
(3)	Animal matrices for Inorganic analyses are reported on an "as received" basis.

Hydro Geo Chem, Inc.
Project ID: 872001.0

ACZ Project ID: ***L67684***

Alkalinity as CaCO3 SM2320B - Titration

ACZ ID	Type	Analyzed	PCN/SCN	QC	Sample	Found	Units	Rec	Lower	Upper	RPD	Limit	Qual
WG240956													
WG240956PBW1	PBW	02/28/08 16:33				25.6	mg/L		-20	20			B4
WG240956LCSW2	LCSW	02/28/08 16:45	WC080131-1	820		822	mg/L	100.2	90	110			
L67721-05DUP	DUP	02/28/08 18:40			1260	1253.1	mg/L				0.5	20	
WG240956PBW2	PBW	02/28/08 20:11				U	mg/L		-20	20			
WG240956LCSW5	LCSW	02/28/08 20:24	WC080131-1	820		824.2	mg/L	100.5	90	110			
WG240956PBW3	PBW	02/28/08 23:13				U	mg/L		-20	20			
WG240956LCSW8	LCSW	02/28/08 23:25	WC080131-1	820		826.4	mg/L	100.8	90	110			
WG240956LCSW11	LCSW	02/29/08 1:11	WC080131-1	820		832	mg/L	101.5	90	110			

Calcium, dissolved M200.7 ICP

ACZ ID	Type	Analyzed	PCN/SCN	QC	Sample	Found	Units	Rec	Lower	Upper	RPD	Limit	Qual
WG240847													
WG240847ICV	ICV	02/27/08 12:17	II080115-3	100		95.88	mg/L	95.9	95	105			
WG240847ICB	ICB	02/27/08 12:21				U	mg/L		-0.6	0.6			
WG240847LFB	LFB	02/27/08 12:34	II080214-5	67.97008		68.5	mg/L	100.8	85	115			
L67741-01AS	AS	02/27/08 12:54	II080214-5	339.8504	507	810.5	mg/L	89.3	85	115			
L67741-01ASD	ASD	02/27/08 13:03	II080214-5	339.8504	507	824	mg/L	93.3	85	115	1.65	20	

Chloride M300.0 - Ion Chromatography

ACZ ID	Type	Analyzed	PCN/SCN	QC	Sample	Found	Units	Rec	Lower	Upper	RPD	Limit	Qual
WG241202													
WG241202ICV	ICV	03/06/08 14:56	WI080220-1	19.98		20.32	mg/L	101.7	90	110			
WG241202ICB	ICB	03/06/08 15:14				U	mg/L		-1.5	1.5			
WG240853LFB	LFB	03/06/08 15:32	WI080128-9	30		29.36	mg/L	97.9	90	110			
L67673-03AS	AS	03/06/08 16:44	WI080306-2	30	16.4	44.77	mg/L	94.6	90	110			
L67673-03DUP	DUP	03/06/08 17:02			16.4	16.45	mg/L				0.3	20	

Magnesium, dissolved M200.7 ICP

ACZ ID	Type	Analyzed	PCN/SCN	QC	Sample	Found	Units	Rec	Lower	Upper	RPD	Limit	Qual
WG240847													
WG240847ICV	ICV	02/27/08 12:17	II080115-3	100		97.91	mg/L	97.9	95	105			
WG240847ICB	ICB	02/27/08 12:21				U	mg/L		-0.6	0.6			
WG240847LFB	LFB	02/27/08 12:34	II080214-5	54.96908		56.29	mg/L	102.4	85	115			
L67741-01AS	AS	02/27/08 12:54	II080214-5	274.8454	429	687.3	mg/L	94	85	115			
L67741-01ASD	ASD	02/27/08 13:03	II080214-5	274.8454	429	689.1	mg/L	94.6	85	115	0.26	20	

Nitrate/Nitrite as N, dissolved M353.2 - Automated Cadmium Reduction

ACZ ID	Type	Analyzed	PCN/SCN	QC	Sample	Found	Units	Rec	Lower	Upper	RPD	Limit	Qual
WG241004													
WG241004ICV	ICV	02/29/08 18:02	WI071212-1	2.416		2.262	mg/L	93.6	90	110			
WG241004ICB	ICB	02/29/08 18:04				U	mg/L		-0.06	0.06			
WG241004LFB	LFB	02/29/08 18:07	WI070911-4	2		1.903	mg/L	95.2	90	110			
L67684-01AS	AS	02/29/08 18:10	WI070911-4	4	1.72	5.535	mg/L	95.4	90	110			
L67904-01DUP	DUP	02/29/08 18:12			2.95	2.946	mg/L				0.1	20	

Hydro Geo Chem, Inc.
Project ID: 872001.0

ACZ Project ID: ***L67684***

Nitrite as N, dissolved M353.2 - Automated Cadmium Reduction

ACZ ID	Type	Analyzed	PCN/SCN	QC	Sample	Found	Units	Rec	Lower	Upper	RPD	Limit	Qual
WG241004													
WG241004ICV	ICV	02/29/08 18:02	WI071212-1	.609		.593	mg/L	97.4	90	110			
WG241004ICB	ICB	02/29/08 18:04				U	mg/L		-0.03	0.03			
WG241004LFB	LFB	02/29/08 18:07	WI070911-4	1		.987	mg/L	98.7	90	110			
L67684-01AS	AS	02/29/08 18:10	WI070911-4	2	U	1.913	mg/L	95.7	90	110			
L67904-01DUP	DUP	02/29/08 18:12			.04	.043	mg/L				7.2	20	RA

Potassium, dissolved M200.7 ICP

ACZ ID	Type	Analyzed	PCN/SCN	QC	Sample	Found	Units	Rec	Lower	Upper	RPD	Limit	Qual
WG240847													
WG240847ICV	ICV	02/27/08 12:17	II080115-3	20		19.97	mg/L	99.9	95	105			
WG240847ICB	ICB	02/27/08 12:21				U	mg/L		-0.9	0.9			
WG240847LFB	LFB	02/27/08 12:34	II080214-5	99.76186		104.14	mg/L	104.4	85	115			
L67741-01AS	AS	02/27/08 12:54	II080214-5	498.8093	28	549.5	mg/L	104.5	85	115			
L67741-01ASD	ASD	02/27/08 13:03	II080214-5	498.8093	28	547.2	mg/L	104.1	85	115	0.42	20	

Residue, Filterable (TDS) @180C 160.1 / SM2540C

ACZ ID	Type	Analyzed	PCN/SCN	QC	Sample	Found	Units	Rec	Lower	Upper	RPD	Limit	Qual
WG240825													
L67784-01DUP	DUP	02/26/08 9:11			720	726	mg/L				0.8	20	
WG240825LCSW	LCSW	02/26/08 9:42	PCN28838	260		294	mg/L	113.1	80	120			
WG240825PBW	PBW	02/26/08 9:45				U	mg/L		-20	20			

Sodium, dissolved M200.7 ICP

ACZ ID	Type	Analyzed	PCN/SCN	QC	Sample	Found	Units	Rec	Lower	Upper	RPD	Limit	Qual
WG240847													
WG240847ICV	ICV	02/27/08 12:17	II080115-3	100		99.05	mg/L	99.1	95	105			
WG240847ICB	ICB	02/27/08 12:21				U	mg/L		-0.9	0.9			
WG240847LFB	LFB	02/27/08 12:34	II080214-5	98.21624		102.19	mg/L	104	85	115			
L67741-01AS	AS	02/27/08 12:54	II080214-5	491.0812	133	639.5	mg/L	103.1	85	115			
L67741-01ASD	ASD	02/27/08 13:03	II080214-5	491.0812	133	635.6	mg/L	102.3	85	115	0.61	20	

Sulfate 300.0 - Ion Chromatography

ACZ ID	Type	Analyzed	PCN/SCN	QC	Sample	Found	Units	Rec	Lower	Upper	RPD	Limit	Qual
WG240083													
WG240083ICV	ICV	02/07/08 16:57	WI080128-8	50.1		50.44	mg/L	100.7	90	110			
WG240083ICB	ICB	02/07/08 17:15				U	mg/L		-1.5	1.5			
WG240083ICV1	ICV	02/09/08 11:47	WI080128-8	50.1		51.13	mg/L	102.1	90	110			
WG240083ICB1	ICB	02/09/08 12:05				U	mg/L		-1.5	1.5			
WG240628													
WG240628ICV	ICV	02/20/08 16:08	WI080220-1	50.1		50.64	mg/L	101.1	90	110			
WG240628ICB	ICB	02/20/08 16:26				U	mg/L		-1.5	1.5			
WG240628LFB	LFB	02/20/08 16:44	WI080128-9	30		30.49	mg/L	101.6	90	110			
L67668-03AS	AS	02/20/08 21:34	WI080213-1	50	12.6	39.09	mg/L	53	90	110			M2
L67668-03DUP	DUP	02/20/08 21:52			12.6	12.58	mg/L				0.2	20	
WG240628ICV1	ICV	02/21/08 11:56	WI080220-1	50.1		50.19	mg/L	100.2	90	110			
WG240628ICB1	ICB	02/21/08 12:14				U	mg/L		-1.5	1.5			

ACZ Laboratories, Inc.
2773 Downhill Drive Steamboat Springs, CO 80487 (800) 334-5493

Inorganic Extended Qualifier Report

Hydro Geo Chem, Inc.

ACZ Project ID: ***L67684***

ACZ ID	WORKNUM	PARAMETER	METHOD	QUAL	DESCRIPTION
L67684-01	WG240847	Calcium, dissolved	M200.7 ICP	QA	Sample container with preservation type specified by the method was not available for analysis. Alternate sample container was used.
		Magnesium, dissolved	M200.7 ICP	QA	Sample container with preservation type specified by the method was not available for analysis. Alternate sample container was used.
		Potassium, dissolved	M200.7 ICP	QA	Sample container with preservation type specified by the method was not available for analysis. Alternate sample container was used.
		Sodium, dissolved	M200.7 ICP	QA	Sample container with preservation type specified by the method was not available for analysis. Alternate sample container was used.
	WG241202	Chloride	M300.0 - Ion Chromatography	DJ	Sample dilution required due to insufficient sample.
	WG241004	Nitrate/Nitrite as N, dissolved	M353.2 - Automated Cadmium Reduction	C4	Confirmatory analysis was past holding time.
			M353.2 - Automated Cadmium Reduction	DJ	Sample dilution required due to insufficient sample.
		Nitrite as N, dissolved	M353.2 - Automated Cadmium Reduction	C4	Confirmatory analysis was past holding time.
			M353.2 - Automated Cadmium Reduction	DJ	Sample dilution required due to insufficient sample.
			M353.2 - Automated Cadmium Reduction	RA	Relative Percent Difference (RPD) was not used for data validation because the sample concentration is too low for accurate evaluation (< 10x MDL).
	WG240825	Residue, Filterable (TDS) @180C	160.1 / SM2540C	H1	Sample analysis performed past holding time.
	WG240628	Sulfate	300.0 - Ion Chromatography	M2	Matrix spike recovery was low, the recovery of the associated control sample (LCS or LFB) was acceptable.
	WG240956	Total Alkalinity	SM2320B - Titration	B4	Target analyte detected in blank at or above the acceptance criteria.
			SM2320B - Titration	QA	Sample container with preservation type specified by the method was not available for analysis. Alternate sample container was used.

ACZ Laboratories, Inc.
2773 Downhill Drive Steamboat Springs, CO 80487 (800) 334-5493

Certification Qualifiers

Hydro Geo Chem, Inc.

ACZ Project ID: ***L67684***

No certification qualifiers associated with this analysis

ACZ Laboratories, Inc.
2773 Downhill Drive Steamboat Springs, CO 80487 (800) 334-5493

Sample Receipt

Hydro Geo Chem, Inc.
872001.0

ACZ Project ID: L67684
Date Received: 2/15/2008
Received By:
Date Printed: 2/15/2008

Receipt Verification

	YES	NO	NA
1) Does this project require special handling procedures such as CLP protocol?			X
2) Are the custody seals on the cooler intact?			X
3) Are the custody seals on the sample containers intact?			X
4) Is there a Chain of Custody or other directive shipping papers present?	X		
5) Is the Chain of Custody complete?	X		
6) Is the Chain of Custody in agreement with the samples received?	X		
7) Is there enough sample for all requested analyses?	X		
8) Are all samples within holding times for requested analyses?	X		
9) Were all sample containers received intact?	X		
10) Are the temperature blanks present?			X
11) Are the trip blanks (VOA and/or Cyanide) present?			X
12) Are samples requiring no headspace, headspace free?			X
13) Do the samples that require a Foreign Soils Permit have one?			X

Exceptions: If you answered no to any of the above questions, please describe

N/A

Contact (For any discrepancies, the client must be contacted)

N/A

Shipping Containers

Cooler Id	Temp (℃)	Rad (µR/hr)
1996	1.8	15

Client must contact ACZ Project Manager if analysis should not proceed for samples received outside of thermal preservation acceptance criteria.

Notes

ACZ Laboratories, Inc.
2773 Downhill Drive Steamboat Springs, CO 80487 (800) 334-5493

Sample Receipt

Hydro Geo Chem, Inc.
872001.0

ACZ Project ID: L67684
Date Received: 2/15/2008
Received By:

Sample Container Preservation

SAMPLE	CLIENT ID	R < 2	G < 2	BK < 2	Y< 2	YG< 2	B< 2	O < 2	T >12	N/A	RAD	ID
L67684-01	HULL									X		

Sample Container Preservation Legend

Abbreviation	Description	Container Type	Preservative/Limits
R	Raw/Nitric	RED	pH must be < 2
B	Filtered/Sulfuric	BLUE	pH must be < 2
BK	Filtered/Nitric	BLACK	pH must be < 2
G	Filtered/Nitric	GREEN	pH must be < 2
O	Raw/Sulfuric	ORANGE	pH must be < 2
P	Raw/NaOH	PURPLE	pH must be > 12 *
T	Raw/NaOH Zinc Acetate	TAN	pH must be > 12
Y	Raw/Sulfuric	YELLOW	pH must be < 2
YG	Raw/Sulfuric	YELLOW GLASS	pH must be < 2
N/A	No preservative needed	Not applicable	
RAD	Gamma/Beta dose rate	Not applicable	must be < 250 µR/hr

* pH check performed by analyst prior to sample preparation

Sample IDs Reviewed By: _____

L67684

ACZ Laboratories, Inc.

2773 Downhill Drive Steamboat Springs, CO 80487 (800) 334-5493

CHAIN of CUSTODY

Report to:

Name: Dan Simpson	Address: 51 W. Wetmore Rd
Company: Hydro Geo Chem (HGC)	Tucson AZ 85705
E-mail: dans@hgcinc.com	Telephone: (520) 293-1500 x133

Copy of Report to:

Name: Jim Norris	E-mail: jimn@hgcinc.com
Company: HGC	Telephone: (520) 293-1500 x 112

Invoice to:

Name: Jim Norris	Address: above
Company: HGC	
E-mail: jimn@hgcinc.com	Telephone: above

If sample(s) received past holding time (HT), or if insufficient HT remains to complete analysis before expiration, shall ACZ proceed with requested short HT analyses? YES [X] NO [ ]

If "NO" then ACZ will contact client for further instruction. If neither "YES" nor "NO" is indicated, ACZ will proceed with the requested analyses, even if HT is expired, and data will be qualified.

PROJECT INFORMATION

Quote #: FMCQB-GW

Project/PO #: 872001.0

Reporting state for compliance testing: AZ

Sampler's Name: KW & AP

Are any samples NRC licensable material?

ANALYSES REQUESTED *(attach list or use quote number)*

SAMPLE IDENTIFICATION	DATE:TIME	Matrix	# of Containers	SO4								
~~HILL~~ WEED SW 3-11-08	2/14/08	GW	1	✓								

Matrix: SW (Surface Water) · GW (Ground Water) · WW (Waste Water) · DW (Drinking Water) · SL (Sludge) · SO (Soil) · OL (Oil) · Other

REMARKS/ SAMPLE DISCLOSURES

PAGE 1 of 1

Please refer to ACZ's terms & conditions located on the reverse side of this COC.

RELINQUISHED BY:	DATE:TIME	RECEIVED BY:	DATE:TIME
Kim Wilson	2/14/08 16:30	[signature]	2-15-08 11:34

FRMAD050.03.05.02 White - Return with sample. Yellow - Retain for your records.

ACZ Laboratories, Inc.
2773 Downhill Drive Steamboat Springs, CO 80487 (800) 334-5493

Analytical Report

March 10, 2008

Report to:
Dan Simpson
Hydro Geo Chem, Inc.
51 West Wetmore Road Suite 101
Tuscon, AZ 85705

Bill to:
Accounts Payable
Hydro Geo Chem, Inc.
P. O. Box 97220
Phoenix, AZ 85060

cc: Jim Norris

Project ID: 872002.2
ACZ Project ID: L67812

Dan Simpson:

Enclosed are the analytical results for sample(s) submitted to ACZ Laboratories, Inc. (ACZ) on February 22, 2008. This project has been assigned to ACZ's project number, L67812. Please reference this number in all future inquiries.

All analyses were performed according to ACZ's Quality Assurance Plan, version 12.0. The enclosed results relate only to the samples received under L67812. Each section of this report has been reviewed and approved by the appropriate Laboratory Supervisor, or a qualified substitute.

Except as noted, the test results for the methods and parameters listed on ACZ's current NELAC certificate letter (#ACZ) meet all requirements of NELAC.

This report shall be used or copied only in its entirety. ACZ is not responsible for the consequences arising from the use of a partial report.

All samples and sub-samples associated with this project will be disposed of after April 10, 2008. If the samples are determined to be hazardous, additional charges apply for disposal (typically less than $10/sample). If you would like the samples to be held longer than ACZ's stated policy or to be returned, please contact your Project Manager or Customer Service Representative for further details and associated costs. ACZ retains analytical reports for five years.

If you have any questions or other needs, please contact your Project Manager.

Tony Antalek has reviewed and approved this report.

Hydro Geo Chem, Inc.
Project ID: 872002.2
Sample ID: LAWSONTVI875

ACZ Sample ID: ***L67812-01***
Date Sampled: *02/21/08 09:30*
Date Received: *02/22/08*
Sample Matrix: *Ground Water*

Metals Analysis

Parameter	EPA Method	Result	Qual	XQ	Units	MDL	PQL	Date	Analyst
Calcium, dissolved	M200.7 ICP	120			mg/L	0.2	1	02/22/08 19:27	aeh/erf
Magnesium, dissolved	M200.7 ICP	16.1			mg/L	0.2	1	02/22/08 19:27	aeh/erf
Potassium, dissolved	M200.7 ICP	2.9			mg/L	0.3	2	02/25/08 16:10	aeh/erf
Sodium, dissolved	M200.7 ICP	41.1			mg/L	0.3	2	02/25/08 16:10	aeh/erf

Wet Chemistry

Parameter	EPA Method	Result	Qual	XQ	Units	MDL	PQL	Date	Analyst
Alkalinity as CaCO3	SM2320B - Titration								
Bicarbonate as CaCO3		161			mg/L	2	20	02/26/08 0:00	jlf
Carbonate as CaCO3		11	B		mg/L	2	20	02/26/08 0:00	jlf
Hydroxide as CaCO3			U		mg/L	2	20	02/26/08 0:00	jlf
Total Alkalinity		172			mg/L	2	20	02/26/08 0:00	jlf
Cation-Anion Balance	Calculation								
Cation-Anion Balance		-0.5			%			03/07/08 0:00	calc
Sum of Anions		9.3			meq/L	0.1	0.5	03/07/08 0:00	calc
Sum of Cations		9.2			meq/L	0.1	0.5	03/07/08 0:00	calc
Chloride	M300.0 - Ion Chromatography	20.1		*	mg/L	0.5	3	03/06/08 23:41	aml/ccp
Fluoride	SM4500F-C	0.2	B	*	mg/L	0.1	0.5	02/29/08 12:14	jlf
Nitrate as N, dissolved	Calculation: NO3NO2 minus NO2	2.99			mg/L	0.04	0.2	03/07/08 0:00	calc
Nitrate/Nitrite as N, dissolved	M353.2 - Automated Cadmium Reduction	2.99		*	mg/L	0.04	0.2	02/22/08 20:42	pjb
Nitrite as N, dissolved	M353.2 - Automated Cadmium Reduction		U	*	mg/L	0.01	0.05	02/22/08 21:39	pjb
Residue, Filterable (TDS) @180C	160.1 / SM2540C	630		*	mg/L	10	20	02/28/08 10:47	cas
Sulfate	300.0 - Ion Chromatography	244		*	mg/L	3	10	03/06/08 23:59	aml/ccp
TDS (calculated)	Calculation	565			mg/L	10	50	03/07/08 0:00	calc
TDS (ratio - measured/calculated)	Calculation	1.12						03/07/08 0:00	calc

Arizona license number: AZ0102

ACZ Laboratories, Inc.
2773 Downhill Drive Steamboat Springs, CO 80487 (800) 334-5493

Inorganic Analytical Results

Hydro Geo Chem, Inc.
Project ID: 872002.2
Sample ID: GARNER557

ACZ Sample ID: ***L67812-02***
Date Sampled: *02/21/08 13:10*
Date Received: *02/22/08*
Sample Matrix: *Ground Water*

Metals Analysis

Parameter	EPA Method	Result	Qual	XQ	Units	MDL	PQL	Date	Analyst
Calcium, dissolved	M200.7 ICP	62.2			mg/L	0.2	1	02/22/08 19:31	aeh/erf
Magnesium, dissolved	M200.7 ICP	10.2			mg/L	0.2	1	02/22/08 19:31	aeh/erf
Potassium, dissolved	M200.7 ICP	2.5			mg/L	0.3	2	02/25/08 16:13	aeh/erf
Sodium, dissolved	M200.7 ICP	58.1			mg/L	0.3	2	02/25/08 16:13	aeh/erf

Wet Chemistry

Parameter	EPA Method	Result	Qual	XQ	Units	MDL	PQL	Date	Analyst
Alkalinity as CaCO3	SM2320B - Titration								
Bicarbonate as CaCO3		171			mg/L	2	20	02/26/08 0:00	jlf
Carbonate as CaCO3		13	B		mg/L	2	20	02/26/08 0:00	jlf
Hydroxide as CaCO3			U		mg/L	2	20	02/26/08 0:00	jlf
Total Alkalinity		184			mg/L	2	20	02/26/08 0:00	jlf
Cation-Anion Balance	Calculation								
Cation-Anion Balance		-1.5			%			03/07/08 0:00	calc
Sum of Anions		6.7			meq/L	0.1	0.5	03/07/08 0:00	calc
Sum of Cations		6.5			meq/L	0.1	0.5	03/07/08 0:00	calc
Chloride	M300.0 - Ion Chromatography	14.3		*	mg/L	0.5	3	03/07/08 0:17	aml/ccp
Fluoride	SM4500F-C	0.2	B	*	mg/L	0.1	0.5	02/29/08 12:24	jlf
Nitrate as N, dissolved	Calculation: NO3NO2 minus NO2	1.7			mg/L	0.2	1	03/07/08 0:00	calc
Nitrate/Nitrite as N, dissolved	M353.2 - Automated Cadmium Reduction	1.7		*	mg/L	0.2	1	02/22/08 20:44	pjb
Nitrite as N, dissolved	M353.2 - Automated Cadmium Reduction		U	*	mg/L	0.01	0.05	02/22/08 21:42	pjb
Residue, Filterable (TDS) @180C	160.1 / SM2540C	420		*	mg/L	10	20	02/28/08 10:48	cas
Sulfate	300.0 - Ion Chromatography	123		*	mg/L	1	5	03/07/08 0:35	aml/ccp
TDS (calculated)	Calculation	394			mg/L	10	50	03/07/08 0:00	calc
TDS (ratio - measured/calculated)	Calculation	1.07						03/07/08 0:00	calc

Arizona license number: AZ0102

Report Header Explanations

Batch	A distinct set of samples analyzed at a specific time
Found	Value of the QC Type of interest
Limit	Upper limit for RPD, in %.
Lower	Lower Recovery Limit, in % (except for LCSS, mg/Kg)
MDL	Method Detection Limit. Same as Minimum Reporting Limit. Allows for instrument and annual fluctuations.
PCN/SCN	A number assigned to reagents/standards to trace to the manufacturer's certificate of analysis
PQL	Practical Quantitation Limit, typically 5 times the MDL.
QC	True Value of the Control Sample or the amount added to the Spike
Rec	Amount of the true value or spike added recovered, in % (except for LCSS, mg/Kg)
RPD	Relative Percent Difference, calculation used for Duplicate QC Types
Upper	Upper Recovery Limit, in % (except for LCSS, mg/Kg)
Sample	Value of the Sample of interest

QC Sample Types

AS	Analytical Spike (Post Digestion)	*LCSWD*	Laboratory Control Sample - Water Duplicate
ASD	Analytical Spike (Post Digestion) Duplicate	*LFB*	Laboratory Fortified Blank
CCB	Continuing Calibration Blank	*LFM*	Laboratory Fortified Matrix
CCV	Continuing Calivation Verification standard	*LFMD*	Laboratory Fortified Matrix Duplicate
DUP	Sample Duplicate	*LRB*	Laboratory Reagent Blank
ICB	Initial Calibration Blank	*MS*	Matrix Spike
ICV	Initial Calibration Verification standard	*MSD*	Matrix Spike Duplicate
ICSAB	Inter-element Correction Standard - A plus B solutions	*PBS*	Prep Blank - Soil
LCSS	Laboratory Control Sample - Soil	*PBW*	Prep Blank - Water
LCSSD	Laboratory Control Sample - Soil Duplicate	*PQV*	Practical Quantitation Verification standard
LCSW	Laboratory Control Sample - Water	*SDL*	Serial Dilution

QC Sample Type Explanations

Blanks	Verifies that there is no or minimal contamination in the prep method or calibration procedure.
Control Samples	Verifies the accuracy of the method, including the prep procedure.
Duplicates	Verifies the precision of the instrument and/or method.
Spikes/Fortified Matrix	Determines sample matrix interferences, if any.
Standard	Verifies the validity of the calibration.

ACZ Qualifiers (Qual)

B	Analyte concentration detected at a value between MDL and PQL.
H	Analysis exceeded method hold time. pH is a field test with an immediate hold time.
U	Analyte was analyzed for but not detected at the indicated MDL

Method References

(1)	EPA 600/4-83-020. Methods for Chemical Analysis of Water and Wastes, March 1983.
(2)	EPA 600/R-93-100. Methods for the Determination of Inorganic Substances in Environmental Samples, August 1993.
(3)	EPA 600/R-94-111. Methods for the Determination of Metals in Environmental Samples - Supplement I, May 1994.
(5)	EPA SW-846. Test Methods for Evaluating Solid Waste, Third Edition with Update III, December 1996.
(6)	Standard Methods for the Examination of Water and Wastewater, 19th edition, 1995.

Comments

(1)	QC results calculated from raw data. Results may vary slightly if the rounded values are used in the calculations.
(2)	Soil, Sludge, and Plant matrices for Inorganic analyses are reported on a dry weight basis.
(3)	Animal matrices for Inorganic analyses are reported on an "as received" basis.

Hydro Geo Chem, Inc.
Project ID: 872002.2

ACZ Project ID: ***L67812***

Alkalinity as CaCO3 SM2320B - Titration

ACZ ID	Type	Analyzed	PCN/SCN	QC	Sample	Found	Units	Rec	Lower	Upper	RPD	Limit	Qual
WG240781													
WG240781PBW2	PBW	02/25/08 15:18				U	mg/L		-20	20			
WG240781LCSW5	LCSW	02/25/08 15:30	WC080131-1	820		860.2	mg/L	104.9	90	110			
WG240781PBW3	PBW	02/25/08 18:42				U	mg/L		-20	20			
WG240781LCSW8	LCSW	02/25/08 18:54	WC080131-1	820		870.7	mg/L	106.2	90	110			
WG240781PBW4	PBW	02/25/08 22:14				U	mg/L		-20	20			
WG240781LCSW11	LCSW	02/25/08 22:28	WC080131-1	820		884.8	mg/L	107.9	90	110			
L67820-03DUP	DUP	02/26/08 8:57			639	694.9	mg/L				8.4	20	
WG240781LCSW14	LCSW	02/26/08 9:10	WC080131-1	820		882.2	mg/L	107.6	90	110			

Calcium, dissolved M200.7 ICP

ACZ ID	Type	Analyzed	PCN/SCN	QC	Sample	Found	Units	Rec	Lower	Upper	RPD	Limit	Qual
WG240749													
WG240749ICV	ICV	02/22/08 17:26	II080115-3	100		96.63	mg/L	96.6	95	105			
WG240749ICB	ICB	02/22/08 17:30				U	mg/L		-0.6	0.6			
WG240749LFB	LFB	02/22/08 17:45	II080214-5	67.97008		67.7	mg/L	99.6	85	115			
L67798-02AS	AS	02/22/08 18:46	II080214-5	67.97008	.3	64.8	mg/L	94.9	85	115			
L67798-02ASD	ASD	02/22/08 18:49	II080214-5	67.97008	.3	65.88	mg/L	96.5	85	115	1.65	20	

Chloride M300.0 - Ion Chromatography

ACZ ID	Type	Analyzed	PCN/SCN	QC	Sample	Found	Units	Rec	Lower	Upper	RPD	Limit	Qual
WG241202													
WG241202ICV	ICV	03/06/08 14:56	WI080220-1	19.98		20.32	mg/L	101.7	90	110			
WG241202ICB	ICB	03/06/08 15:14				U	mg/L		-1.5	1.5			
WG240853LFB	LFB	03/06/08 15:32	WI080128-9	30		29.36	mg/L	97.9	90	110			
L67781-05AS	AS	03/06/08 21:16	WI080306-2	30	U	30.39	mg/L	101.3	90	110			
L67781-05DUP	DUP	03/06/08 21:34			U	U	mg/L				0	20	RA

Fluoride SM4500F-C

ACZ ID	Type	Analyzed	PCN/SCN	QC	Sample	Found	Units	Rec	Lower	Upper	RPD	Limit	Qual
WG240977													
WG240977ICV	ICV	02/29/08 9:25	WC080227-1	2		2.04	mg/L	102	90	110			
WG240977ICB	ICB	02/29/08 9:32				U	mg/L		-0.3	0.3			
WG240977LFB1	LFB	02/29/08 9:48	WC080226-1	5		5.46	mg/L	109.2	90	110			
WG240977LFB2	LFB	02/29/08 11:16	WC080226-1	5		5.16	mg/L	103.2	90	110			
L67812-01AS	AS	02/29/08 12:17	WC080226-1	5	.2	5.56	mg/L	107.2	90	110			
L67812-01DUP	DUP	02/29/08 12:20			.2	.2	mg/L				0	20	RA

Magnesium, dissolved M200.7 ICP

ACZ ID	Type	Analyzed	PCN/SCN	QC	Sample	Found	Units	Rec	Lower	Upper	RPD	Limit	Qual
WG240749													
WG240749ICV	ICV	02/22/08 17:26	II080115-3	100		99.42	mg/L	99.4	95	105			
WG240749ICB	ICB	02/22/08 17:30				U	mg/L		-0.6	0.6			
WG240749LFB	LFB	02/22/08 17:45	II080214-5	54.96908		55.35	mg/L	100.7	85	115			
L67798-02AS	AS	02/22/08 18:46	II080214-5	54.96908	U	51.42	mg/L	93.5	85	115			
L67798-02ASD	ASD	02/22/08 18:49	II080214-5	54.96908	U	51.82	mg/L	94.3	85	115	0.77	20	

Hydro Geo Chem, Inc.
Project ID: 872002.2

ACZ Project ID: ***L67812***

Nitrate/Nitrite as N, dissolved M353.2 - Automated Cadmium Reduction

ACZ ID	Type	Analyzed	PCN/SCN	QC	Sample	Found	Units	Rec	Lower	Upper	RPD	Limit	Qual
WG240762													
WG240762ICV	ICV	02/22/08 19:40	WI071212-1	2.416		2.424	mg/L	100.3	90	110			
WG240762ICB	ICB	02/22/08 19:41				U	mg/L		-0.06	0.06			
WG240762LFB	LFB	02/22/08 19:46	WI070911-4	2		2.009	mg/L	100.5	90	110			
WG240762ICV1	ICV	02/22/08 20:32	WI071212-1	2.416		2.404	mg/L	99.5	90	110			
WG240762ICB1	ICB	02/22/08 20:33				U	mg/L		-0.06	0.06			
L67812-01AS	AS	02/22/08 20:43	WI070911-4	4	2.99	7.259	mg/L	106.7	90	110			
L67812-02DUP	DUP	02/22/08 20:45			1.7	1.77	mg/L				4	20	RA

Nitrite as N, dissolved M353.2 - Automated Cadmium Reduction

ACZ ID	Type	Analyzed	PCN/SCN	QC	Sample	Found	Units	Rec	Lower	Upper	RPD	Limit	Qual
WG240762													
WG240762ICV	ICV	02/22/08 19:40	WI071212-1	.609		.625	mg/L	102.6	90	110			
WG240762ICB	ICB	02/22/08 19:41				U	mg/L		-0.03	0.03			
WG240762LFB	LFB	02/22/08 19:46	WI070911-4	1		1.023	mg/L	102.3	90	110			
WG240762ICV1	ICV	02/22/08 20:32	WI071212-1	.609		.627	mg/L	103	90	110			
WG240762ICB1	ICB	02/22/08 20:33				U	mg/L		-0.03	0.03			
WG240762ICV1	ICV	02/22/08 21:36	WI071212-1	.609		.635	mg/L	104.3	90	110			
WG240762ICB1	ICB	02/22/08 21:38				U	mg/L		-0.03	0.03			
L67812-01AS	AS	02/22/08 21:40	WI070911-4	1	U	1.025	mg/L	102.5	90	110			
L67812-02DUP	DUP	02/22/08 21:43			U	U	mg/L				0	20	RA

Potassium, dissolved M200.7 ICP

ACZ ID	Type	Analyzed	PCN/SCN	QC	Sample	Found	Units	Rec	Lower	Upper	RPD	Limit	Qual
WG240797													
WG240797ICV	ICV	02/25/08 14:33	II080115-3	20		19.95	mg/L	99.8	95	105			
WG240797ICB	ICB	02/25/08 14:37				U	mg/L		-0.9	0.9			
WG240797LFB	LFB	02/25/08 14:49	II080214-5	99.76186		101.04	mg/L	101.3	85	115			
L67797-04AS	AS	02/25/08 15:36	II080214-5	99.76186	10.6	113.13	mg/L	102.8	85	115			
L67797-04ASD	ASD	02/25/08 15:39	II080214-5	99.76186	10.6	115.65	mg/L	105.3	85	115	2.2	20	

Residue, Filterable (TDS) @180C 160.1 / SM2540C

ACZ ID	Type	Analyzed	PCN/SCN	QC	Sample	Found	Units	Rec	Lower	Upper	RPD	Limit	Qual
WG240937													
WG240937PBW	PBW	02/28/08 10:45				U	mg/L		-20	20			
WG240937LCSW	LCSW	02/28/08 10:46	PCN28838	260		292	mg/L	112.3	80	120			
L67837-05DUP	DUP	02/28/08 11:00			20	U	mg/L				200	20	RA

Hydro Geo Chem, Inc.
Project ID: 872002.2

ACZ Project ID: ***L67812***

Sodium, dissolved M200.7 ICP

ACZ ID	Type	Analyzed	PCN/SCN	QC	Sample	Found	Units	Rec	Lower	Upper	RPD	Limit	Qual
WG240797													
WG240797ICV	ICV	02/25/08 14:33	II080115-3	100		97.3	mg/L	97.3	95	105			
WG240797ICV	ICV	02/25/08 14:33	II080115-3	100		99.41	mg/L	99.4	95	105			
WG240797ICB	ICB	02/25/08 14:37				U	mg/L		-6	6			
WG240797ICB	ICB	02/25/08 14:37				U	mg/L		-0.9	0.9			
WG240797LFB	LFB	02/25/08 14:49	II080214-5	98.21624		101.64	mg/L	103.5	85	115			
WG240797LFB	LFB	02/25/08 14:49	II080214-5	98.21624		99.1	mg/L	100.9	85	115			
L67797-04AS	AS	02/25/08 15:36	II080214-5	98.21624	161	254.5	mg/L	95.2	85	115			
L67797-04AS	AS	02/25/08 15:36	II080214-5	98.21624	161	249.66	mg/L	90.3	85	115			
L67797-04ASD	ASD	02/25/08 15:39	II080214-5	98.21624	161	255.05	mg/L	95.8	85	115	1.56	20	
L67797-04ASD	ASD	02/25/08 15:39	II080214-5	98.21624	161	258.5	mg/L	99.3	85	115	1.56	20	

Sulfate 300.0 - Ion Chromatography

ACZ ID	Type	Analyzed	PCN/SCN	QC	Sample	Found	Units	Rec	Lower	Upper	RPD	Limit	Qual
WG241202													
WG241202ICV	ICV	03/06/08 14:56	WI080220-1	50.1		50.51	mg/L	100.8	90	110			
WG241202ICB	ICB	03/06/08 15:14				U	mg/L		-1.5	1.5			
WG240853LFB	LFB	03/06/08 15:32	WI080128-9	30		30.26	mg/L	100.9	90	110			
L67781-05AS	AS	03/06/08 21:16	WI080306-2	30	U	29.59	mg/L	98.6	90	110			
L67781-05DUP	DUP	03/06/08 21:34			U	U	mg/L				0	20	RA

ACZ Laboratories, Inc.
2773 Downhill Drive Steamboat Springs, CO 80487 (800) 334-5493

Inorganic Extended Qualifier Report

Hydro Geo Chem, Inc.

ACZ Project ID: ***L67812***

ACZ ID	WORKNUM	PARAMETER	METHOD	QUAL	DESCRIPTION
L67812-01	WG241202	Chloride	M300.0 - Ion Chromatography	RA	Relative Percent Difference (RPD) was not used for data validation because the sample concentration is too low for accurate evaluation (< 10x MDL).
	WG240977	Fluoride	SM4500F-C	RA	Relative Percent Difference (RPD) was not used for data validation because the sample concentration is too low for accurate evaluation (< 10x MDL).
	WG240762	Nitrate/Nitrite as N, dissolved	M353.2 - Automated Cadmium Reduction	RA	Relative Percent Difference (RPD) was not used for data validation because the sample concentration is too low for accurate evaluation (< 10x MDL).
		Nitrite as N, dissolved	M353.2 - Automated Cadmium Reduction	RA	Relative Percent Difference (RPD) was not used for data validation because the sample concentration is too low for accurate evaluation (< 10x MDL).
	WG240937	Residue, Filterable (TDS) @180C	160.1 / SM2540C	RA	Relative Percent Difference (RPD) was not used for data validation because the sample concentration is too low for accurate evaluation (< 10x MDL).
	WG241202	Sulfate	300.0 - Ion Chromatography	RA	Relative Percent Difference (RPD) was not used for data validation because the sample concentration is too low for accurate evaluation (< 10x MDL).
L67812-02	WG241202	Chloride	M300.0 - Ion Chromatography	RA	Relative Percent Difference (RPD) was not used for data validation because the sample concentration is too low for accurate evaluation (< 10x MDL).
	WG240977	Fluoride	SM4500F-C	RA	Relative Percent Difference (RPD) was not used for data validation because the sample concentration is too low for accurate evaluation (< 10x MDL).
	WG240762	Nitrate/Nitrite as N, dissolved	M353.2 - Automated Cadmium Reduction	RA	Relative Percent Difference (RPD) was not used for data validation because the sample concentration is too low for accurate evaluation (< 10x MDL).
		Nitrite as N, dissolved	M353.2 - Automated Cadmium Reduction	RA	Relative Percent Difference (RPD) was not used for data validation because the sample concentration is too low for accurate evaluation (< 10x MDL).
	WG240937	Residue, Filterable (TDS) @180C	160.1 / SM2540C	RA	Relative Percent Difference (RPD) was not used for data validation because the sample concentration is too low for accurate evaluation (< 10x MDL).
	WG241202	Sulfate	300.0 - Ion Chromatography	RA	Relative Percent Difference (RPD) was not used for data validation because the sample concentration is too low for accurate evaluation (< 10x MDL).

ACZ Laboratories, Inc.
2773 Downhill Drive Steamboat Springs, CO 80487 (800) 334-5493

Certification Qualifiers

Hydro Geo Chem, Inc.

ACZ Project ID: ***L67812***

No certification qualifiers associated with this analysis

ACZ Laboratories, Inc.
2773 Downhill Drive Steamboat Springs, CO 80487 (800) 334-5493

Sample Receipt

Hydro Geo Chem, Inc.
872002.2

ACZ Project ID: L67812
Date Received: 2/22/2008
Received By:
Date Printed: 2/22/2008

Receipt Verification

	YES	NO	NA
1) Does this project require special handling procedures such as CLP protocol?			X
2) Are the custody seals on the cooler intact?			X
3) Are the custody seals on the sample containers intact?			X
4) Is there a Chain of Custody or other directive shipping papers present?	X		
5) Is the Chain of Custody complete?	X		
6) Is the Chain of Custody in agreement with the samples received?	X		
7) Is there enough sample for all requested analyses?	X		
8) Are all samples within holding times for requested analyses?	X		
9) Were all sample containers received intact?	X		
10) Are the temperature blanks present?			X
11) Are the trip blanks (VOA and/or Cyanide) present?			X
12) Are samples requiring no headspace, headspace free?			X
13) Do the samples that require a Foreign Soils Permit have one?			X

Exceptions: If you answered no to any of the above questions, please describe

N/A

Contact (For any discrepancies, the client must be contacted)

N/A

Shipping Containers

Cooler Id	Temp (℃)	Rad (µR/hr)
NA5542	1.1	15

Client must contact ACZ Project Manager if analysis should not proceed for samples received outside of thermal preservation acceptance criteria.

Notes

ACZ Laboratories, Inc.
2773 Downhill Drive Steamboat Springs, CO 80487 (800) 334-5493

Sample Receipt

Hydro Geo Chem, Inc.
872002.2

ACZ Project ID: L67812
Date Received: 2/22/2008
Received By:

Sample Container Preservation

SAMPLE	CLIENT ID	R < 2	G < 2	BK < 2	Y< 2	YG< 2	B< 2	O < 2	T >12	N/A	RAD	ID
L67812-01	LAWSONTVI875		Y									
L67812-02	GARNER557		Y									

Sample Container Preservation Legend

Abbreviation	Description	Container Type	Preservative/Limits
R	Raw/Nitric	RED	pH must be < 2
B	Filtered/Sulfuric	BLUE	pH must be < 2
BK	Filtered/Nitric	BLACK	pH must be < 2
G	Filtered/Nitric	GREEN	pH must be < 2
O	Raw/Sulfuric	ORANGE	pH must be < 2
P	Raw/NaOH	PURPLE	pH must be > 12 *
T	Raw/NaOH Zinc Acetate	TAN	pH must be > 12
Y	Raw/Sulfuric	YELLOW	pH must be < 2
YG	Raw/Sulfuric	YELLOW GLASS	pH must be < 2
N/A	No preservative needed	Not applicable	
RAD	Gamma/Beta dose rate	Not applicable	must be < 250 µR/hr

* pH check performed by analyst prior to sample preparation

Sample IDs Reviewed By: _____

ACZ Laboratories, Inc. L67812

2773 Downhill Drive Steamboat Springs, CO 80487 (800) 334-5493

CHAIN of CUSTODY

Report to:

Name: Dan Simpson
Company: HydroGeo Chem Inc.
E-mail: dans@hgcinc.com
Address: 51 W. Wetmore Rd
Tucson, AZ 85705
Telephone: 520) 293-1500 x133

Copy of Report to:

Name: Jim Norris
Company: HGC Inc.
E-mail: jimn@hgcinc.com
Telephone: 520) 293-1500 x112

Invoice to:

Name: Jim Norris
Company: HGC Inc.
E-mail: jimn@hgcinc.com
Address: 51 W. Wetmore Rd.
Tucson AZ 85705
Telephone: 520) 293-1500 x112

If sample(s) received past holding time (HT), or if insufficient HT remains to complete analysis before expiration, shall ACZ proceed with requested short HT analyses? YES X / NO
If "NO" then ACZ will contact client for further instruction. If neither "YES" nor "NO" is indicated, ACZ will proceed with the requested analyses, even if HT is expired, and data will be qualified.

PROJECT INFORMATION

Quote #: FMCQB-GW
Project/PO #: 872002.2
Reporting state for compliance testing: AZ
Sampler's Name: Mark Arneson
Are any samples NRC licensable material? No

ANALYSES REQUESTED *(attach list or use quote number)*

SAMPLE IDENTIFICATION	DATE:TIME	Matrix	# of Containers	Ca Na Mg K	TDS, $SO_4^{=}$, NO_3^-, Cl^-, F	Alk					
LAWSONTVI875	2/21/08; 0930	GW	3	X	X	X					
GARNER557	2/21/08; 1310	GW	3	X	X	X					

Matrix: SW (Surface Water) · GW (Ground Water) · WW (Waste Water) · DW (Drinking Water) · SL (Sludge) · SO (Soil) · OL (Oil) · Other

REMARKS/ SAMPLE DISCLOSURES

PAGE of

Please refer to ACZ's terms & conditions located on the reverse side of this COC.

RELINQUISHED BY:	DATE:TIME	RECEIVED BY:	DATE:TIME
	2/21/08: 1624		2/22/08 9:45

FRMAD050.03.05.02 White - Return with sample. Yellow - Retain for your records.

APPENDIX E

HYDRO GEO CHEM, INC. GROUNDWATER SAMPLING FORMS

HYDRO GEO CHEM, INC.

Groundwater Sampling Form

Project No.	872001.0	Client:	PHELPS DODGE COPPER QUEEN BRANCH
Bill ID:	ANDERSON	Date:	3-20-08
ADWR No.	613396	Weather:	clear
Location:	3272 Naco Hwy S, Bisbee, AZ	Collected By:	MA

WELL DATA

Well Depth (ft bls):	236	Static Water Level (ft bmp):	145.46
Casing Diameter (in):	8"	Date/Time:	3-20-08 10:05
Well Use:	all domestic purposes	Point of Measurement:	TOC
3 Casing Volumes:	236x3 = 709	GPS:	12R 601134 utm 3468816
		Elevation:	4596

FIELD SAMPLING DATA

Time	Discharge Rate (gpm)	Total Discharge (gallons)	pH	Temp (°C)	Specific Conductance (µScm)	Color	Odor	Comments
1010	10	0	7.27	16.0	1154	clear	No	open bib at 1010
1015	"	50	7.25	20.5	1150	"	"	
1030	"	200	7.21	21.5	1176	"	"	
1045	"	350	7.24	21.6	1179	"	"	
1100	"	500	7.27	21.6	1180	"	"	
1115	"	650	7.24	21.2	1169	"	"	
1130	"	800	7.25	21.1	1176	"	"	

SAMPLE INFORMATION

Sample ID	Time	Container Type	Volume	No. of Containers	Analysis Method	Preservative	Notes
ANDERSON	11:35	Plastic	250ml	1	300.0	None	Filtered

Additional Comments:

Water System Schematic:

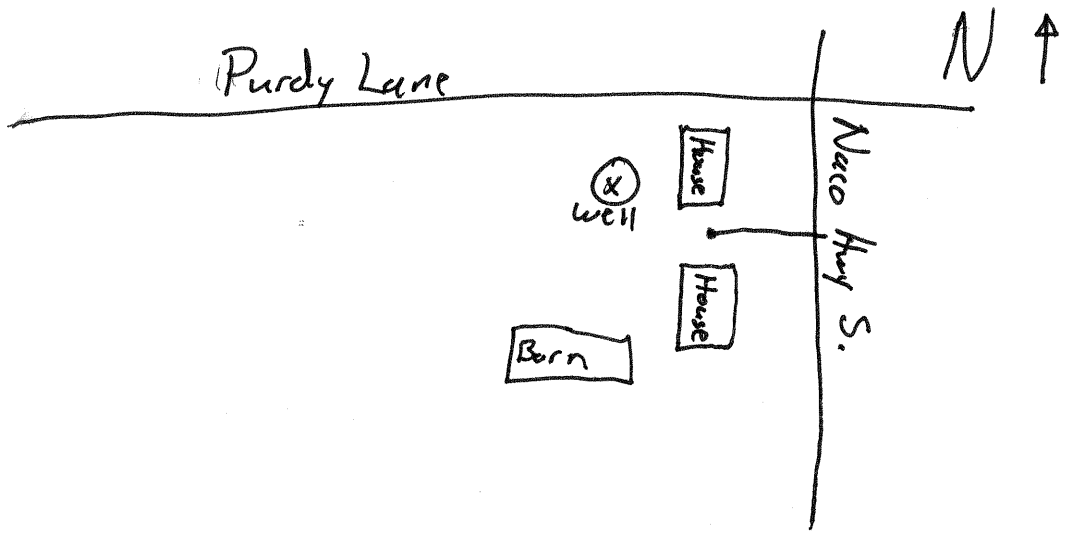

HYDRO GEO CHEM, INC.

Groundwater Sampling Form

Project No.	870001.0	Client:	PHELPS DODGE COPPER QUEEN BRANCH
ell ID:	BANKS	Date:	2/27/08
ADWR No.	55 - 647986	Weather:	sunny
Location:	620 E Mulberry Lane	Collected By:	MA & KW

WELL DATA

Well Depth (ft bls):	435.8 (owner)	Static Water Level (ft bmp):	+22.97 ← unreliable cant get good reading obstructed
Casing Diameter (in):	6"	Date/Time:	2/27/08 13:21
Well Use:	domestic	Point of Measurement:	T.O.C
3 Casing Volumes:	1 casing 334 x 3 = 1002	GPS:	12R 0606982. UTM 3469205
		Elevation:	4654

FIELD SAMPLING DATA

Time	Discharge Rate (gpm)	Total Discharge (gallons)	pH	Temp (°C)	Specific Conductance (µScm)	Color	Odor	Comments
14:06	8	0	7.49	21.7	990	none	none	
14:10	8	32	7.51	21.7	991	"	"	
14:15	"	72	7.51	21.9	990	"	"	
14:20	"	122	7.53	21.8	986	"	"	
14:25	"	162	7.53	21.8	980	"	"	

SAMPLE INFORMATION

Sample ID	Time	Container Type	Volume	No. of Containers	Analysis Method	Preservative	Notes
BANKS	14:30	plastic	250	1	300.0	N	filtered

Additional Comments: ADWR Reg. - Existing wells reports well depth @ 445' bls. 435.8' is written on pump house. Poss obstruction 143.9. Very dirty. We are using 208' WL from other well for purge time calculation. 2 households using this well

Water System Schematic:

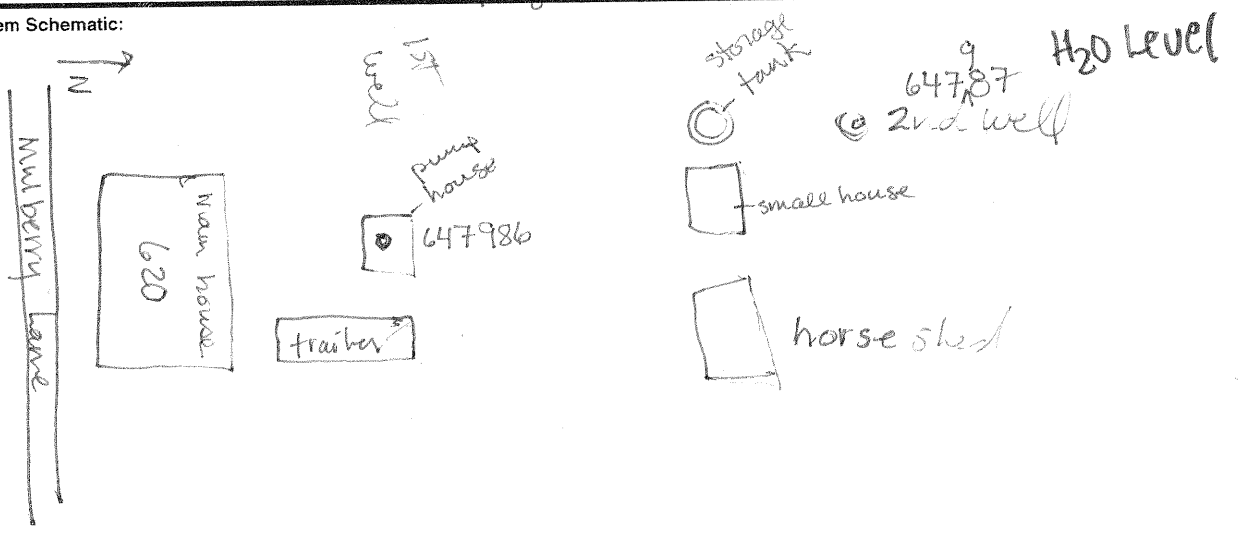

HYDRO GEO CHEM, INC.

Groundwater Sampling Form

Project No.	872002.2	Client:	PHELPS DODGE COPPER QUEEN BRANCH
Well ID:	BF-1	Date:	03/04/08
ADWR No.	55- 539783	Weather:	Sunny
Location:	D. 23-24- 36bb	Collected By:	KW + MA

WELL DATA

Well Depth (ft bls):	400	Static Water Level (ft bmp):	348.99
Casing Diameter (in):	4"	Date/Time:	03/04/08 12:39
Well Use:	Monitoring	Point of Measurement:	T.O.C
3 Casing Volumes:	33 gal x 3 = 99	GPS:	12R 0604170 x 3472150 UTM
		Elevation:	4807

FIELD SAMPLING DATA

Time	Discharge Rate (gpm)	Total Discharge (gallons)	pH	Temp (°C)	Specific Conductance (µScm)	Color	Odor	Comments
12:48	8	0	6.53	21.8	2730	slightly cldy	none	few dark seds + light
12:52	"	32	6.43	21.9	2728	"	"	colored suspended fines
12:54	ran out of water							
13:10	8	0	6.46	21.9	2745	"	none	brown flakes
			64					
	Total discharge = 64 gallons							

SAMPLE INFORMATION

Sample ID	Time	Container Type	Volume	No. of Containers	Analysis Method	Preservative	Notes
BF-1	13:10	plastic	250	3	300.0	Y/N /N	

Additional Comments: Well ran out of water after 8 minutes. Allowed to recharge 15 minutes, purge hose amount, then collect sample

Water System Schematic:

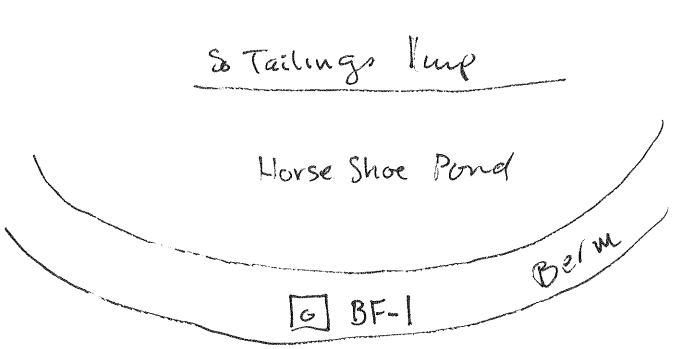

HYDRO GEO CHEM, INC.

Groundwater Sampling Form

Project No.	872001.0	Client:	PHELPS DODGE COPPER QUEEN BRANCH
Well ID:	55-577927	Date:	2-6-08
ADWR No.	BIMA	Weather:	CLEAR
Location:	Arizona St, Bisbee Junction	Collected By:	API MA

WELL DATA

Well Depth (ft bls):	460'	Static Water Level (ft bmp):	OBSTRUCTION AT 350ft.
Casing Diameter (in):	4"	Date/Time:	2-6-08 1500
Well Use:	Domestic	Point of Measurement:	TOC
3 Casing Volumes:	ap 78 x 3 = 234	GPS: UTM:	3471859 12R 0606003
	234 ÷ 10 = 24 Min	Elevation:	4794

FIELD SAMPLING DATA

Time	Discharge Rate (gpm)	Total Discharge (gallons)	pH	Temp (°C)	Specific Conductance (µScm)	Color	Odor	Comments
1523	10		6.79	17.8	1330	CLEAR	N	—
1524	"		6.65	18.5	1335	"	"	—
1527	"		6.68	20.3	1342	"	"	—
1532	"		6.66	21.1	1324	"	"	—
1536	"		6.68	22.0	1342	"	"	—
1545	"		6.69	22.2	1335	"	"	—
	TOTAL DISCHARGE = 980 Gal.							

SAMPLE INFORMATION

Sample ID	Time	Container Type	Volume	No. of Containers	Analysis Method	Preservative	Notes
BIMA	1550	PLASTIC	125/250/500	3	300.0	Y/N/N	—
							—

Additional Comments: Mr. Sievold indicated well depth is 460' and well casing is 4"

Water System Schematic:

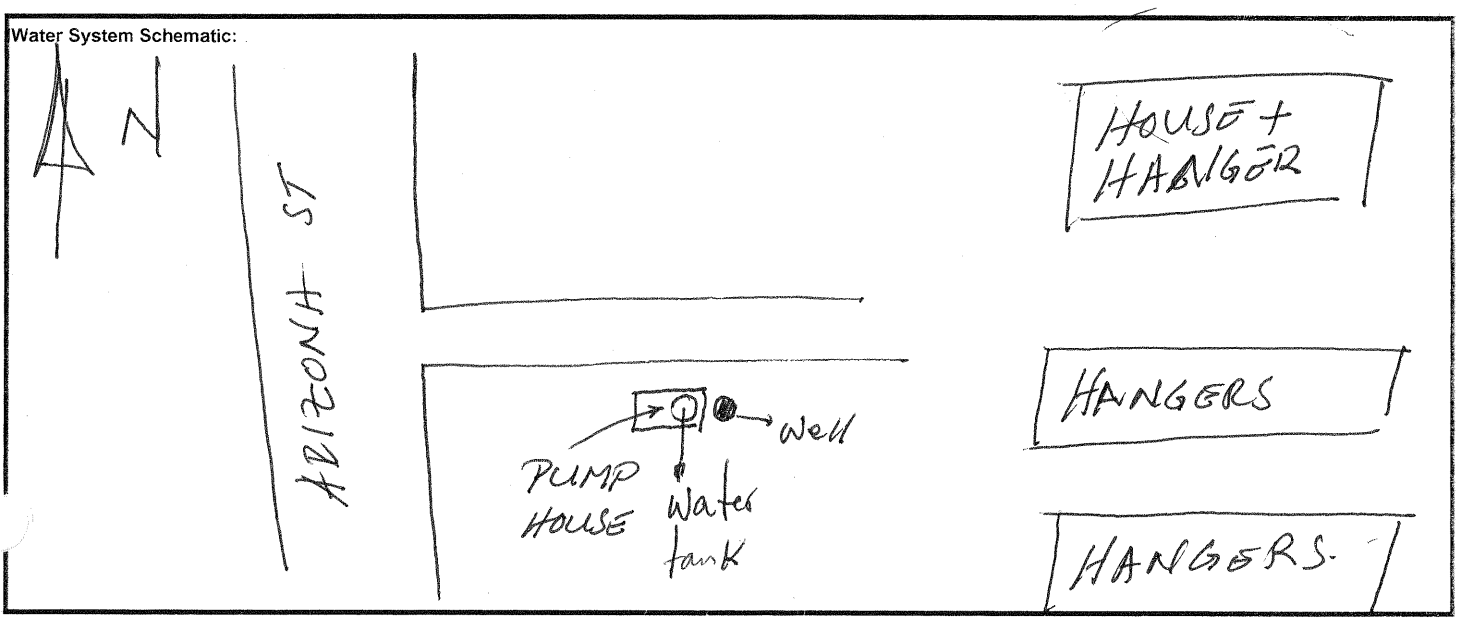

HYDRO GEO CHEM, INC.

Groundwater Sampling Form

Project No.	872001-0	Client:	PHELPS DODGE COPPER QUEEN BRANCH
Well ID:	BLOMMER	Date:	02/05/2008
ADWR No.	~~645536~~ 633472	Weather:	CLEAR
Location:	Barnett Rd San Jose	Collected By:	AP / MA

WELL DATA

Well Depth (ft bls):	350	Static Water Level (ft bmp):	Obstruction at 277'
Casing Diameter (in):	6"	Date/Time:	2-5-08 10:00
Well Use:	Domestic	Point of Measurement:	TOC
3 Casing Volumes:	will purge for stabil.	GPS: UTM	347153 12 R 0602726
		Elevation:	4764 (ft)

FIELD SAMPLING DATA

Time	Discharge Rate (gpm)	Total Discharge (gallons)	pH	Temp (°C)	Specific Conductance (µScm)	Color	Odor	Comments
1000	10		7.34	17.0	720	CLEAR	N	SOME SEDIMENT
1005	"		7.47	17.8	716	"	"	"
1010	"		7.45	20.2	717	"	"	"
1015	"		7.43	20.2	714	CLOUDY	N	BROWNISH and SEDIMENT
TOTAL DISCHARGE = 2006.								

SAMPLE INFORMATION

Sample ID	Time	Container Type	Volume	No. of Containers	Analysis Method	Preservative	Notes
BLOMMER	1020	PLASTIC	250	1	300.0	N	—

Additional Comments: ONLY ONE WELL WAS FOUND ON THE PROPERTY AND IT WAS IDED AS "BLOMMER"

Water System Schematic:

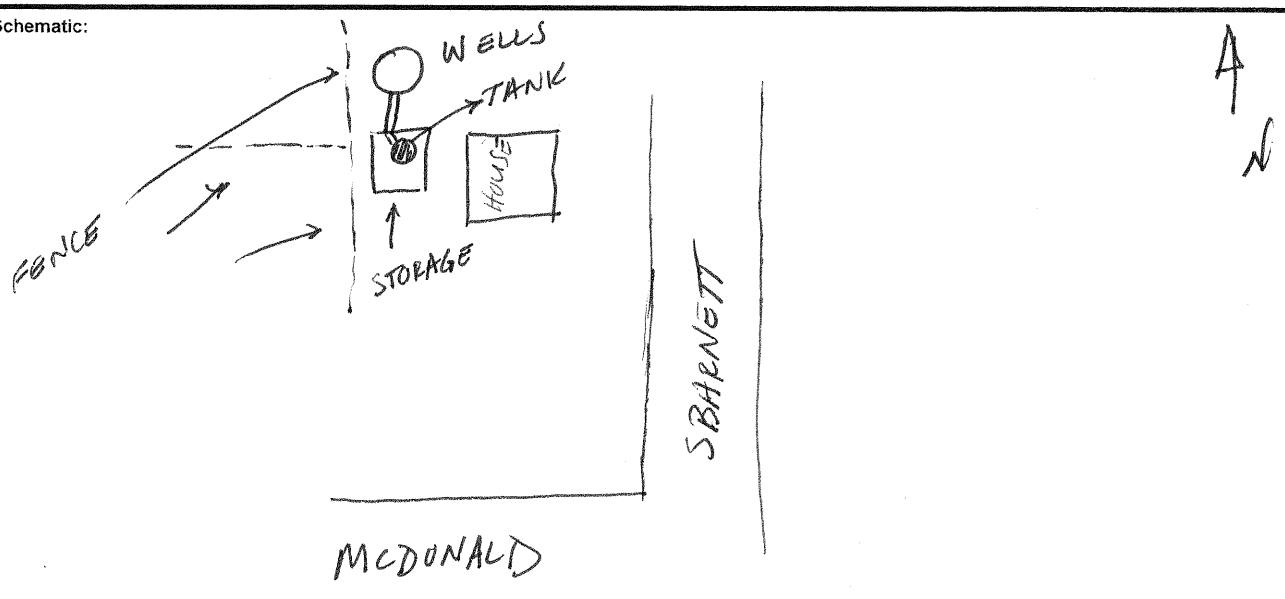

HYDRO GEO CHEM, INC.

Groundwater Sampling Form

Project No.	872000	Client:	PHELPS DODGE COPPER QUEEN BRANCH
Well ID:	BULLARD	Date:	4-23-08
ADWR No.	55-602134	Weather:	Clear
Location:	EAST Hull Ranch Rd.	Collected By:	MB

WELL DATA

Well Depth (ft bls):	300	Static Water Level (ft bmp):	Obstructed at 258'
Casing Diameter (in):	6"	Date/Time:	4-23-08 11:45
Well Use:	Domestic	Point of Measurement:	TOC
3 Casing Volumes:		GPS:	12R 602133 3470982
		Elevation:	4655

FIELD SAMPLING DATA

Time	Discharge Rate (gpm)	Total Discharge (gallons)	pH	Temp (°C)	Specific Conductance (µScm)	Color	Odor	Comments

SAMPLE INFORMATION

Sample ID	Time	Container Type	Volume	No. of Containers	Analysis Method	Preservative	Notes

Additional Comments: Well is not operational; H_2O LEVEL ONLY - OBSTRUCTION

Water System Schematic:

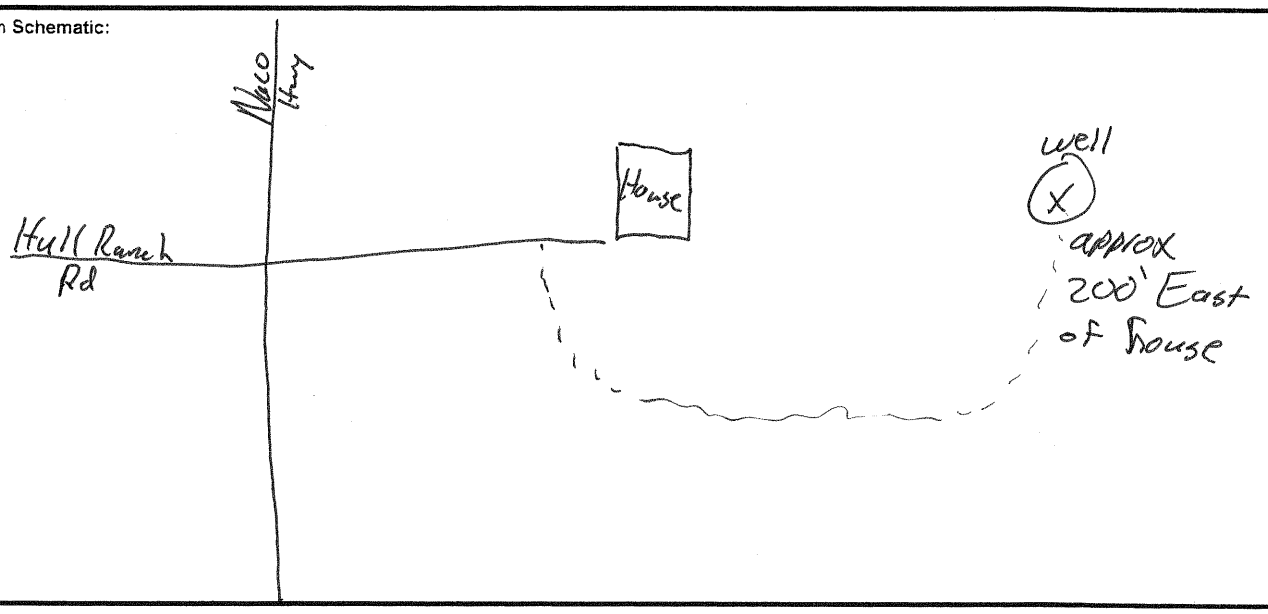

HYDRO GEO CHEM, INC.

Groundwater Sampling Form

Project No.	872001.0	Client:	PHELPS DODGE COPPER QUEEN BRANCH
Well ID:	BURKE	Date:	02/07/08
ADWR No.	212268	Weather:	CLEAR
Location:		Collected By:	AP/MHRA.

WELL DATA

Well Depth (ft bis):	780	Static Water Level (ft bmp):	~600ft
Casing Diameter (in):	6"	Date/Time:	02/07/08
Well Use:		Point of Measurement:	TOC
3 Casing Volumes:	Bailer	GPS: UTM:	3473031 12R 0602231
		Elevation:	4833

FIELD SAMPLING DATA

Time	Discharge Rate (gpm)	Total Discharge (gallons)	pH	Temp (°C)	Specific Conductance (µScm)	Color	Odor	Comments
1235	NA	—	7.17	23.0	411	CLEAR	N	COMPOSITE

SAMPLE INFORMATION

Sample ID	Time	Container Type	Volume	No. of Containers	Analysis Method	Preservative	Notes
BURKE	1240	PLASTIC	125/250	3	300.0	Y/N/N	
			500				

Additional Comments:

Water System Schematic:

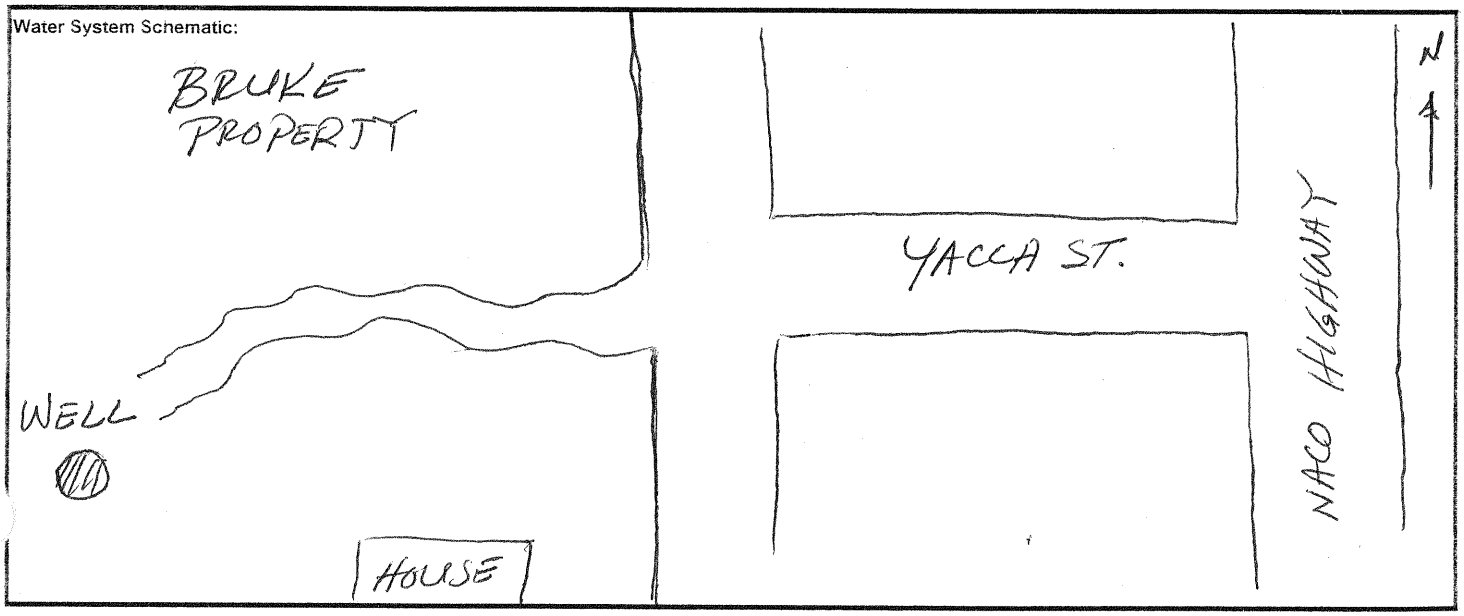

HYDRO GEO CHEM, INC.

Groundwater Sampling Form

Project No.	872001.0	Client:	PHELPS DODGE COPPER QUEEN BRANCH
Well ID:	CAMPBELL	Date:	02/05/2008
ADWR No.	215509	Weather:	CLEAR
Location:		Collected By:	A/M

WELL DATA

Well Depth (ft bls):	NA	Static Water Level (ft bmp):	180.60
Casing Diameter (in):	5"	Date/Time:	02/05/2008
Well Use:	DOMESTIC	Point of Measurement:	TOC
3 Casing Volumes:	Bailer	GPS: UTM	3469322 R12 0606416
		Elevation:	4687

FIELD SAMPLING DATA

Time	Discharge Rate (gpm)	Total Discharge (gallons)	pH	Temp (°C)	Specific Conductance (µScm)	Color	Odor	Comments
1500	NA	—	7.87	18.3	823	BROWNISH	N	

SAMPLE INFORMATION

Sample ID	Time	Container Type	Volume	No. of Containers	Analysis Method	Preservative	Notes
CAMPBELL	1515	PLASTIC	250	1	300.0	N	

Additional Comments: THIS WAS COLLECTED BY BAILER
THERE IS NO PUMP AT EITHER WELL

Water System Schematic:



HYDRO GEO CHEM, INC.

Groundwater Sampling Form

Project No.	872001.0	Client:	PHELPS DODGE COPPER QUEEN BRANCH
Well ID:	CHAMBERS	Date:	3-6-08
ADWR No.	55-629807	Weather:	sunny, cool
Location:	3792 S. Towner	Collected By:	KW + MA

WELL DATA

Well Depth (ft bls):	245	Static Water Level (ft bmp):	— unable to measure
Casing Diameter (in):	6	Date/Time:	due to well design
Well Use:	domestic	Point of Measurement:	—
3 Casing Volumes:	unknown	GPS:	UTM 3467385 x 0600024
		Elevation:	4592

FIELD SAMPLING DATA

Time	Discharge Rate (gpm)	Total Discharge (gallons)	pH	Temp (°C)	Specific Conductance (µScm)	Color	Odor	Comments
930	5	0	7.43	13.1	415	Non clear	None	
932	5	10	7.60	16.4	411	"	"	
937	5	35	7.70	17.4	408	"	"	
942	5	60	7.72	17.5	408	"	"	
947	5	85	7.73	17.8	408	"	"	

SAMPLE INFORMATION

Sample ID	Time	Container Type	Volume	No. of Containers	Analysis Method	Preservative	Notes
CHAMBERS	0950	plastic	250	1	300.0	N	filtered
DUP030608	"	"	"	1	300.0	N	"

Additional Comments: FB030608 — former Sloan property. Old address before the big re-numbering was 221 D Street. D Street now is Towner. Purge for stability. Well in regular use

Water System Schematic:

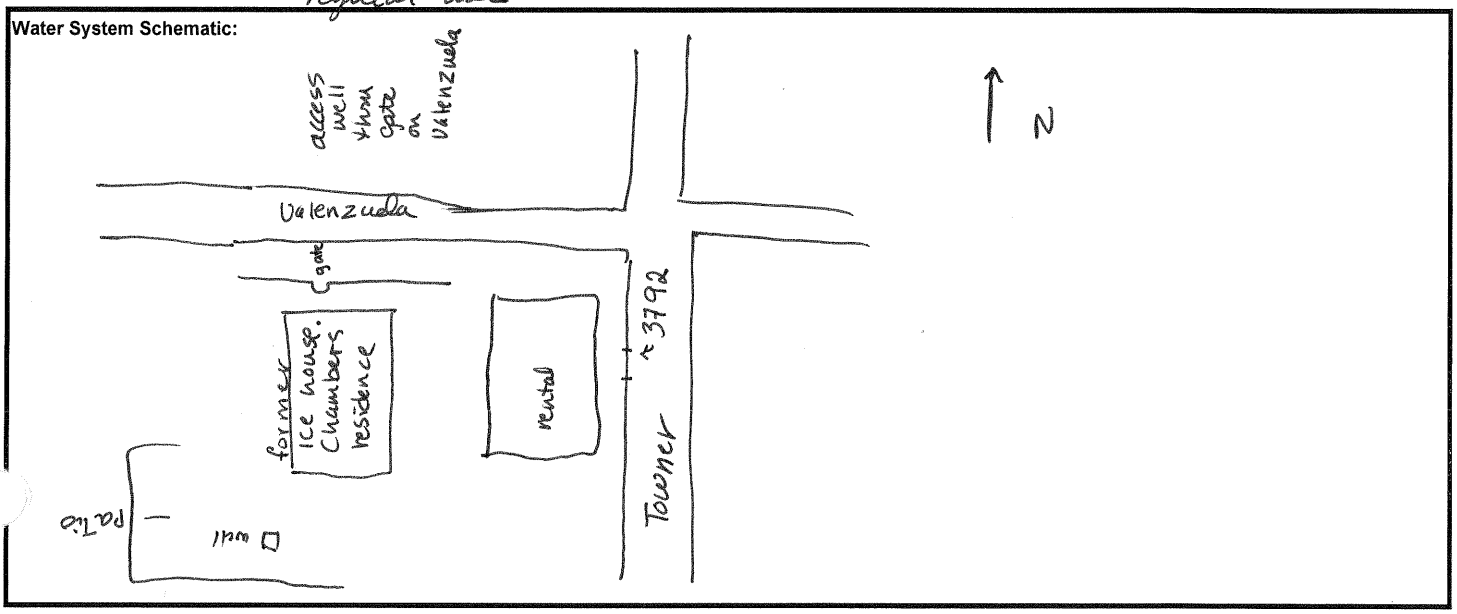

HYDRO GEO CHEM, INC.

Groundwater Sampling Form

Project No.	872002.2	Client:	PHELPS DODGE COPPER QUEEN BRANCH
Well ID:	COB MW-1	Date:	2-22-08
ADWR No.	55903992	Weather:	Clear
Location:	Bob Kasan Place at 940 Purdy Ln Bisbee, AZ 85603	Collected By:	Arnesen / Thompson

WELL DATA

Well Depth (ft bls):	420'	Static Water Level (ft bmp):	232.47
Casing Diameter (in):	6"	Date/Time:	2-22-08 / 8:00
Well Use:	Industrial	Point of Measurement:	Top of Casing
3 Casing Volumes:	1469 gal.	GPS:	12R 0603155 UTM 3469888
		Elevation:	4701' amsl

FIELD SAMPLING DATA

Time	Discharge Rate (gpm)	Total Discharge (gallons)	pH	Temp (°C)	Specific Conductance (µScm)	Color	Odor	Comments
811	10	10	6.99	19.5	1412	Clear	None	810 open discharge valve
813	10	30	7.00	20.3	1388	↓	↓	
816	10	60	6.92	21.1	1392			
819	10	90	6.93	21.2	1401	↓	↓	

SAMPLE INFORMATION

Sample ID	Time	Container Type	Volume	No. of Containers	Analysis Method	Preservative	Notes

Additional Comments: Pump in Continuous operation for treatment plant water Supply. Calculated purge was not deemed necessary

Water System Schematic:

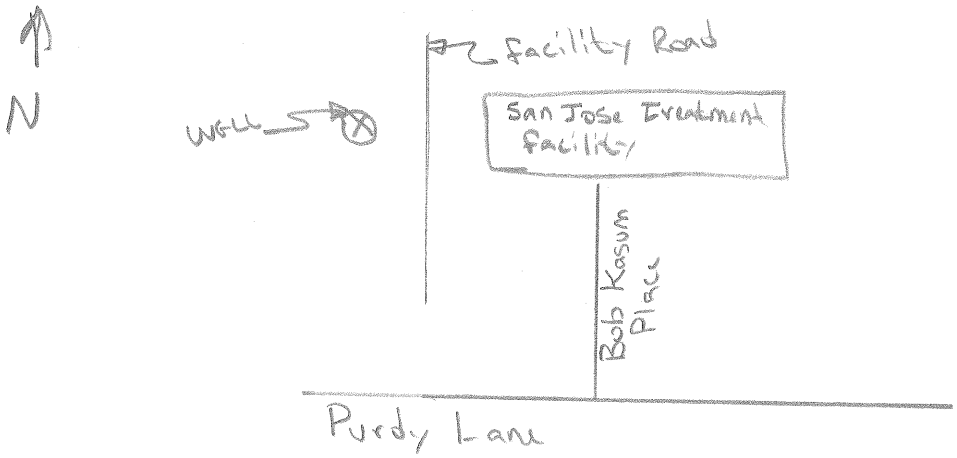

HYDRO GEO CHEM, INC.

Groundwater Sampling Form

Project No.	872002.2	Client:	PHELPS DODGE COPPER QUEEN BRANCH
Well ID:	COB-MW-2	Date:	2-22-08
ADWR No.	55-903484	Weather:	Clear
Location:	On Golf Course Property in field east of Golf Cart Road about 60' South of Green Bush Draw	Collected By:	Arneson / Thompson

WELL DATA

Well Depth (ft bls):	162	Static Water Level (ft bmp):	122.85
Casing Diameter (in):	4"	Date/Time:	2-22-08/933
Well Use:	Monitoring	Point of Measurement:	Top of Casing
3 Casing Volumes:	77 gal	GPS:	12R 0600975 UTM 3468117
		Elevation:	4545' AMSL

FIELD SAMPLING DATA

Time	Discharge Rate (gpm)	Total Discharge (gallons)	pH	Temp (°C)	Specific Conductance (µScm)	Color	Odor	Comments
951	10	10	7.32	19.3	421	Clear	None	950 Pump on
956	10	60	7.30	20.1	413	↓	↓	
959	10	90	7.28	20.2	417	↓	↓	

SAMPLE INFORMATION

Sample ID	Time	Container Type	Volume	No. of Containers	Analysis Method	Preservative	Notes
COB-MW-2	10:00	Plastic	125/250/250	3	300.0	NH_4O_2/Nonpreserved	Full suite
DUP022208	10:00	Plastic	125/250/250	3	300.0	"	Duplicate

Additional Comments: Duplicate Sample Collected at this site
Field blank FB022208

Water System Schematic:

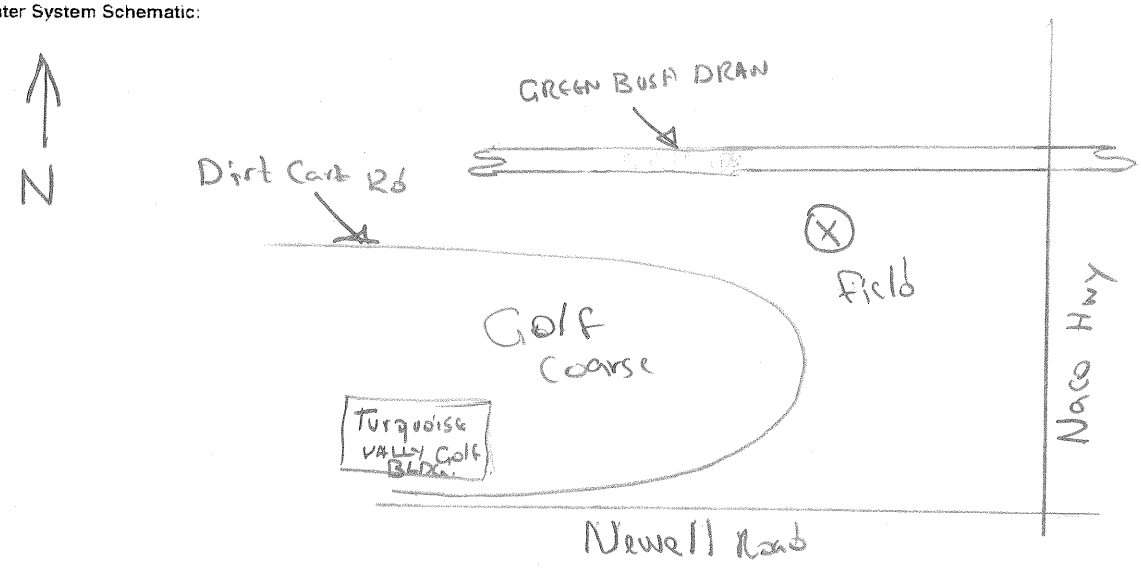

HYDRO GEO CHEM, INC.

Groundwater Sampling Form

Project No.	871002.2	Client:	PHELPS DODGE COPPER QUEEN BRANCH
Well ID:	COB - MW-3	Date:	2/28/08
ADWR No.	906823	Weather:	Sunny
Location:	AZ Water Co. D-24-23-13 aac	Collected By:	KW + MA

WELL DATA

Well Depth (ft bls):	300 (Gaston)	Static Water Level (ft bmp):	120.84
Casing Diameter (in):	4	Date/Time:	2/28/08
Well Use:	monitoring	Point of Measurement:	T.O.C
3 Casing Volumes:	116 gal x 3 = 348 117 gal x 3 = 351	GPS:	12R 0599169 x UTM 3468726
		Elevation:	4530

FIELD SAMPLING DATA

Time	Discharge Rate (gpm)	Total Discharge (gallons)	pH	Temp (°C)	Specific Conductance (µScm)	Color	Odor	Comments
10:47	20	20	7.57	21.2	473	none/	none	Pump on 1046
10:51	"	100	7.43	21.0	420	" Clear	"	
10:54	"	160	7.39	21.1	420	"	"	
10:57	"	220	7.42	20.9	420	"	"	
11:00	"	280	7.38	21.1	417	"	"	
11:03	"	340	7.38	21.0	418	"	"	
11:06	"	400	7.39	21.0	416	"	"	

SAMPLE INFORMATION

Sample ID	Time	Container Type	Volume	No. of Containers	Analysis Method	Preservative	Notes
MW-3 COB	11:10	plastic	125 250 250	3	300.0	Y/N/N	

Additional Comments: COB Sentinel well on AWC property. We were escorted by Gaston from SJWWTF

Water System Schematic:

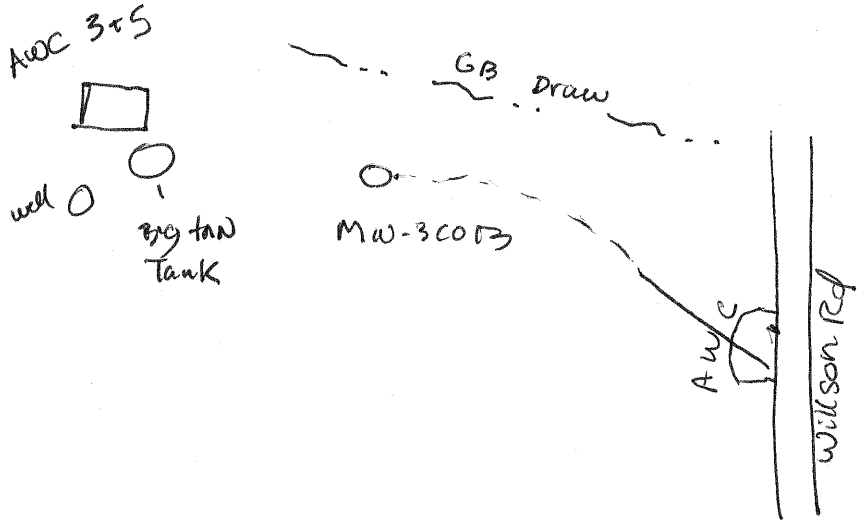

HYDRO GEO CHEM, INC.

Groundwater Sampling Form

Project No.	872003.2	Client:	PHELPS DODGE COPPER QUEEN BRANCH
Well ID:	COB - WARREN LAGOON	Date:	2-22-08
ADWR No.	55-593116	Weather:	Clear
Location:	ABout 1/2 mile North of Airport. Then West ON COB Dirt access Road just Southof 4th retention Pond.	Collected By:	Arneson / Thompson

WELL DATA

Well Depth (ft bls):	150'	Static Water Level (ft bmp):	56.50
Casing Diameter (in):	4"	Date/Time:	2-22-08 / 844
Well Use:	Monitoring	Point of Measurement:	Top of Casing
3 Casing Volumes:	183 gal	GPS:	R12 D606356 UTM 3472504
		Elevation:	4847' AMSL

FIELD SAMPLING DATA

Time	Discharge Rate (gpm)	Total Discharge (gallons)	pH	Temp (°C)	Specific Conductance (µScm)	Color	Odor	Comments
855	10	10	7.12	18.9	916	Clear	None	Pump on at 854
857	10	30	7.00	20.1	922	↓	↓	
902	10	80	6.98	20.6	921			
906	10	120	6.99	20.6	919			

SAMPLE INFORMATION

Sample ID	Time	Container Type	Volume	No. of Containers	Analysis Method	Preservative	Notes
WARREN LAGOONCOB	910	Plastic	125/250/250	3	300.0	HNO3/Nonpreserved	

Additional Comments:

Water System Schematic:

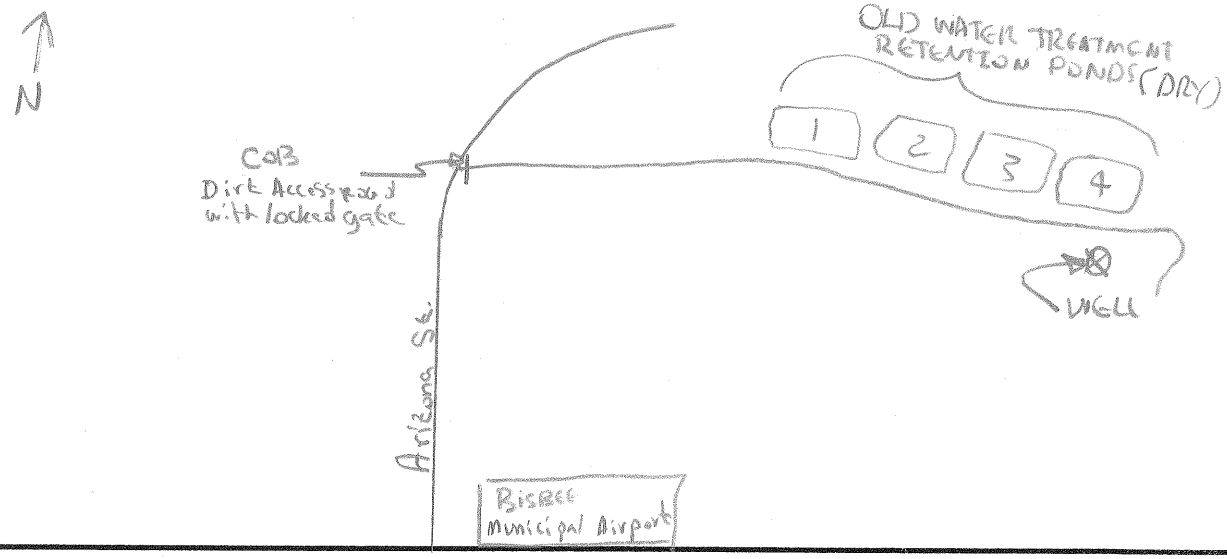

HYDRO GEO CHEM, INC.

Groundwater Sampling Form

Project No.	872001.0	Client:	PHELPS DODGE COPPER QUEEN BRANCH
Well ID:	COOPER, Charles	Date:	03/04/08
ADWR No.	55-637069	Weather:	sunny, cool
Location:	1497 W. Purdy Lane	Collected By:	KW + MA

WELL DATA

Well Depth (ft bls):	220	Static Water Level (ft bmp):	155.08 bmp
Casing Diameter (in):	6	Date/Time:	03/04/08 8:03
Well Use:	domestic	Point of Measurement:	T.O.C.
3 Casing Volumes:	95.4x3=286	GPS:	12R 0601350 x UTM 3468915
		Elevation:	4607

FIELD SAMPLING DATA

Time	Discharge Rate (gpm)	Total Discharge (gallons)	pH	Temp (°C)	Specific Conductance (µScm)	Color	Odor	Comments
8:22	6	6	6.95	19.5	1902	clear	none	few light brown flakes
8:26	"	30	7.01	19.9	1914	"	"	very few flakes
8:30	"	54	7.02	19.9	1914	"	"	" " "
8:34	"	78	7.05	20.4	1908	"	"	" " "
8:41	"	120	7.05	20.0	1910	"	"	no more flakes
8:48	"	162	7.03	20.9	1909	"	"	"
8:55	"	204	7.02	20.8	1892	"	"	"

SAMPLE INFORMATION

Sample ID	Time	Container Type	Volume	No. of Containers	Analysis Method	Preservative	Notes
COOPER, C	9:00	plastic	250	1	300.0	N	filtered

Additional Comments: Family of 4, well is well used. When pump is on it pushes water into leaking u.g. pipe behind shed as well as hose. Discharge is therefore greater over all than 7gpm from bib

Water System Schematic:

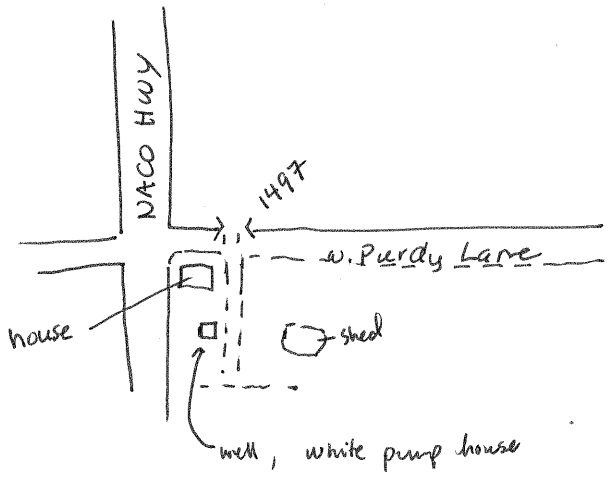

HYDRO GEO CHEM, INC.

Groundwater Sampling Form

Project No.	872000	Client:	FMI Sierrita Operations
Phase No.	2.2	Date:	3/20/08
Well ID:	COOPER C	Weather:	clear
ADWR No.	55-637069	Collected By:	MA

WELL DATA

Well Depth (ft bls):	220	Time:	12:29
Casing Diameter (in):	6"	Point of Measurement:	TOC
Static Water Level (ft bmp):	154.93	GPS:	12R 601350 3468915
1 Casing Volume (gals):	94.5	Elevation:	4607
3 Casing Volumes (gals):	283.6 36 min purge		

FIELD SAMPLING DATA

Time	Discharge Rate (gpm)	Total Discharge (gallons)	pH (SU)	Temp (°C)	Specific Conductance (µS/cm)	Color	Odor	Comment
1235	8	8	6.88	24.1	2055	clear	None	openbib@ 1234
1237	8	24	6.89	22.2	2065	↓	↓	
1241	8	56	6.92	21.7	2084			
1246	8	96	6.92	21.6	2086			
1251	8	136	6.92	21.5	2082			
1256	8	176	6.95	21.5	2086			
1301	8	216	6.92	21.4	2088			
1306	8	256	6.92	21.3	2080			
1311	8	296	6.93	21.3	2081	↓	↓	

SAMPLE INFORMATION

Sample ID	Time	Container Type	Volume	No. of Containers	Analysis Method	Preservative	Comment
COOPER C	1315	Plastic	125/250ml	2	EPA 300.0	NO3/None	Filtered
COOPER C	1315	Plastic	250/~~500~~ ml	1	EPA 300.0	None	Unfiltered

Additional Comments: Resampled for Full Suite

HYDRO GEO CHEM, INC.

Groundwater Sampling Form

Project No.	872002.2	Client:	PHELPS DODGE COPPER QUEEN BRANCH
Well ID:	COOPER, Teresa	Date:	2-14-08
ADWR No.	55- 623564	Weather:	windy, pt cloudy
Location:	2171 S. Naco Hwy San Jose	Collected By:	KW & AP

WELL DATA

Well Depth (ft bls):	325	Static Water Level (ft bmp):	unable to measure
Casing Diameter (in):	6"	Date/Time:	2-14-08
Well Use:	domestic	Point of Measurement:	—
3 Casing Volumes:		GPS:	UTM 3471687 12R 0602138
		Elevation:	4759

FIELD SAMPLING DATA

Time	Discharge Rate (gpm)	Total Discharge (gallons)	pH	Temp (°C)	Specific Conductance (µScm)	Color	Odor	Comments
9:53	—	—	7.63	14.1	371	clear	none	composite spl
								few brown flakey sediments

SAMPLE INFORMATION

Sample ID	Time	Container Type	Volume	No. of Containers	Analysis Method	Preservative	Notes
COOPER	10:00	plastic	5/1/1/50°	3	300.0	Y/N/N	composite

Additional Comments: NO access to take WL or sample from well head. Will take composite sample from storage tank. Pressure tank on/off every 5 minutes. 3 people + one commercial venture using this well

Water System Schematic:

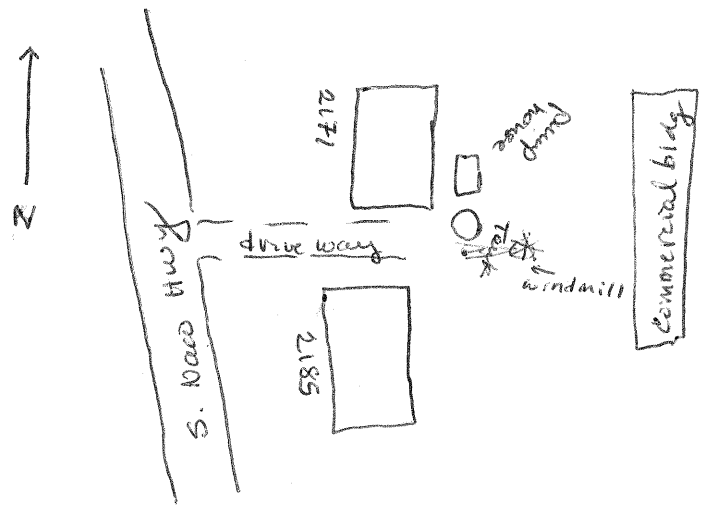

HYDRO GEO CHEM, INC.

Groundwater Sampling Form

Project No.	872002.2	Client:	PHELPS DODGE COPPER QUEEN BRANCH
ell ID:	Dodson	Date:	2/28/08
ADWR No.	55-644927	Weather:	over cast, Windy
Location:	235 Purdy Lane Bisbee AZ 85603	Collected By:	Arneson / Thompson

WELL DATA

Well Depth (ft bls):	200' bls	Static Water Level (ft bmp):	78' bls measured on 06-2002
Casing Diameter (in):	6"	Date/Time:	2/28/08 / NA
Well Use:	Domestic Supply	Point of Measurement:	Top of Casing
3 Casing Volumes:	537 gal	GPS:	12R 0605799 UTM 3469065
		Elevation:	4664 AMSL

FIELD SAMPLING DATA

Time	Discharge Rate (gpm)	Total Discharge (gallons)	pH	Temp (°C)	Specific Conductance (µScm)	Color	Odor	Comments
1136	3	3	7.48	14.1	829	Clear	None	1135 opened hydrant
1140	3	15	7.56	17.6	860			
1144	3	27	7.60	18.1	858			
1147	3	36	7.61	17.3	857			

SAMPLE INFORMATION

Sample ID	Time	Container Type	Volume	No. of Containers	Analysis Method	Preservative	Notes
DODSON	1150	Plastic	1L/250	3	300.0	HNO3 None	

Additional Comments: Could not sound well as probe was too large for access hole in well cap. → Purged well until Ph/EC and Temp Parameters Stabilized

Water System Schematic:

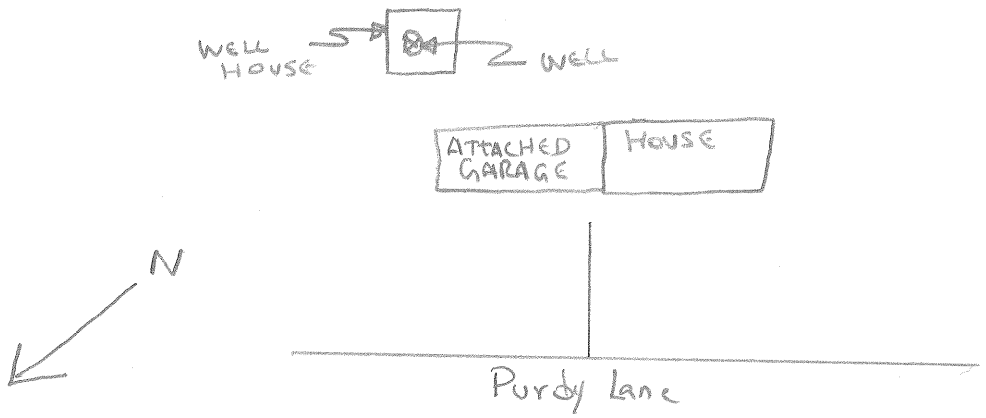

HYDRO GEO CHEM, INC.

Groundwater Sampling Form

Project No.	872001.0	Client:	PHELPS DODGE COPPER QUEEN BRANCH
Well ID:	DOUGLASS 791	Date:	2-13-08
ADWR No.	55- 592791	Weather:	Windy, pt. cloudy
Location:	D-24-24-12 bcb NW corner of 40 acre parcel	Collected By:	AP & KW

WELL DATA

Well Depth (ft bls):	200	Static Water Level (ft bmp):	22.11
Casing Diameter (in):	5"	Date/Time:	2-13-08 14:30
Well Use:	unused - future domestic	Point of Measurement:	TOC
3 Casing Volumes:		GPS:	UTM 3470226
		Elevation:	12R 0607629

FIELD SAMPLING DATA

Time	Discharge Rate (gpm)	Total Discharge (gallons)	pH	Temp (°C)	Specific Conductance (µScm)	Color	Odor	Comments

SAMPLE INFORMATION

Sample ID	Time	Container Type	Volume	No. of Containers	Analysis Method	Preservative	Notes

Additional Comments: Well not in use. Water level measured; no sample
No pump, no power. Undeveloped land. Future domestic well

Water System Schematic:

D-24-24-12 BCB

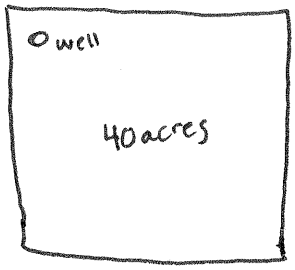

parcel 104-39-004E

HYDRO GEO CHEM, INC.

Groundwater Sampling Form

Project No.	872001.0	Client:	PHELPS DODGE COPPER QUEEN BRANCH
Well ID:	DOUGLASS 792	Date:	2-13-08
ADWR No.	55-592792	Weather:	windy, partly cloudy
Location:	D-24-24-11dab NW corner of 35.97 acre parcel	Collected By:	AP + KW

WELL DATA

Well Depth (ft bis):	200'	Static Water Level (ft bmp):	87.76
Casing Diameter (in):	5"	Date/Time:	2-13-08
Well Use:	not in use	Point of Measurement:	T.O.C
3 Casing Volumes:		GPS:	UTM 3469831 12R 0607606
		Elevation:	4659

FIELD SAMPLING DATA

Time	Discharge Rate (gpm)	Total Discharge (gallons)	pH	Temp (°C)	Specific Conductance (µScm)	Color	Odor	Comments

SAMPLE INFORMATION

Sample ID	Time	Container Type	Volume	No. of Containers	Analysis Method	Preservative	Notes

Additional Comments: Well currently not in use. Planned for future domestic use. Measured W.L. only; no sample. No pump, no power. Undeveloped land

Water System Schematic:

D-24-24-11dab

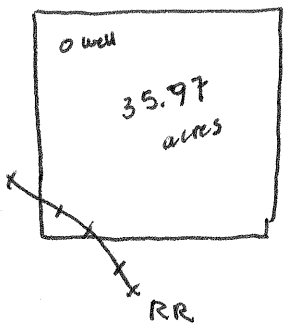

Parcel 101-39-004C

HYDRO GEO CHEM, INC.

Groundwater Sampling Form

Project No.	872001.0	Client:	PHELPS DODGE COPPER QUEEN BRANCH
Well ID:	EAST	Date:	02/08/2008
ADWR No.	599796	Weather:	CLEAR
Location:	BISBEE JUNCTION	Collected By:	AP/MA

WELL DATA

Well Depth (ft bis):	125 (ft)	Static Water Level (ft bmp):	50.20
Casing Diameter (in):	6"	Date/Time:	02/08/2008
Well Use:		Point of Measurement:	TOC
3 Casing Volumes:	110 x 3 = 330 ÷ 15 = 22 min	GPS: UTM:	3468713 12R 0607076
		Elevation:	

FIELD SAMPLING DATA

Time	Discharge Rate (gpm)	Total Discharge (gallons)	pH	Temp (°C)	Specific Conductance (µScm)	Color	Odor	Comments
0839	15	15	7.07	17.4	562	CLEAR	N	
0841	"	45	7.27	19.1	423	"	"	
0845	"	105	7.42	19.6	416	"	"	
0848	"	150	7.46	19.8	420	"	"	
0856	"	180	7.45	19.9	423	"	"	

SAMPLE INFORMATION

Sample ID	Time	Container Type	Volume	No. of Containers	Analysis Method	Preservative	Notes
EAST	0900	PLASTIC	125/250 500	3	300.0	Y/N/N	-

Additional Comments:

Water System Schematic:



HYDRO GEO CHEM, INC.

Groundwater Sampling Form

Project No.	872001.0	Client:	PHELPS DODGE COPPER QUEEN BRANCH
Well ID:	ENGLUND	Date:	02/12/08
ADWR No.	55-565260	Weather:	Sunny, warm
Location:	2331 Coleman Rd San Jose	Collected By:	KW - AP

WELL DATA

Well Depth (ft bls):	320	Static Water Level (ft bmp):	289.47
Casing Diameter (in):	4 1/2	Date/Time:	02/12/08 13:03
Well Use:	~~domestic~~ NDWSW	Point of Measurement:	T.O.C.
3 Casing Volumes:	25 x 3 = 75 7.5 min	GPS:	UTM 3471339 12R 0602548
		Elevation:	4735 ft amsl

FIELD SAMPLING DATA

Time	Discharge Rate (gpm)	Total Discharge (gallons)	pH	Temp (°C)	Specific Conductance (µScm)	Color	Odor	Comments
13.22	10		6.83	21.9	1488	none	none	few brown sediments
13.24	"		6.83	21.7	1470	"	"	few br + wh sediments
13.27	"		6.85	21.6	1469	"	"	trace br + wh seds
13.31	"		6.88	21.6	1467	"	"	"
		TOTAL DISCHARGE = 90 GLS.						

SAMPLE INFORMATION

Sample ID	Time	Container Type	Volume	No. of Containers	Analysis Method	Preservative	Notes
ENGLUND	13:35	plastic	250	1	300.0	N	

Additional Comments: House for sale, well probably not used for awhile

Water System Schematic:

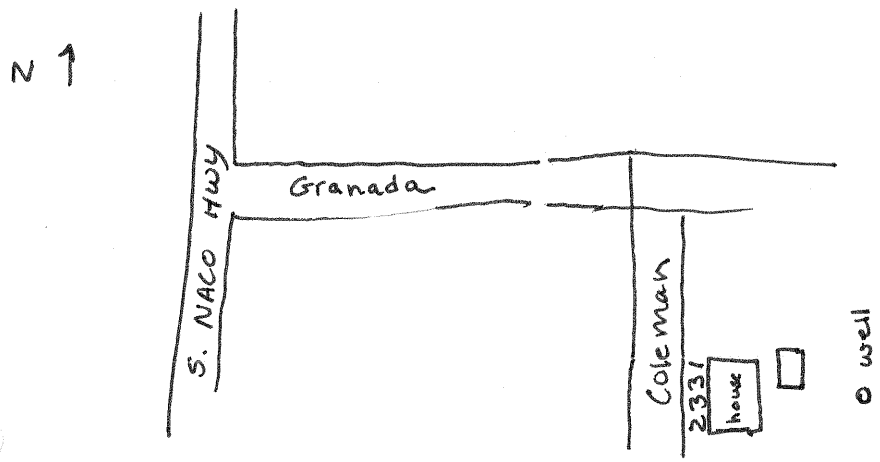

HYDRO GEO CHEM, INC.

Groundwater Sampling Form

Project No.	872001.0	Client:	PHELPS DODGE COPPER QUEEN BRANCH
Well ID:	55-905641-L	Date:	3-11-08
ADWR No.	EPPELE	Weather:	Clear, breezy
Location:	8 Mulberry Lane, Bisbee, AZ	Collected By:	MH.

WELL DATA

Well Depth (ft bis):	265	Static Water Level (ft bmp):	29.52
Casing Diameter (in):	8"	Date/Time:	3-11-08
Well Use:	Domestic drinking water / Irrigation	Point of Measurement:	TOC
3 Casing Volumes:	615 = 1 case vol.	GPS:	12R 0607159 UTM 3469230
3 casing Vol = 1845 gal = 205 min		Elevation:	4640

FIELD SAMPLING DATA

Time	Discharge Rate (gpm)	Total Discharge (gallons)	pH	Temp (°C)	Specific Conductance (µScm)	Color	Odor	Comments
1143	9	9	7.00	15.6	744	Clear	None	
1146	9	36	7.26	20.1	742			
1151	9	81	7.45	21.2	752			
1203	9	189	7.42	21.6	757			
1212	9	270	7.41	21.3	759			
1243	9	675	7.53	21.4	722			
1255	16	979	7.88	21.4	644	Slight tan	None	
1256	well pumped dry			~~~	Recovery			
1330			7.98	21.4	646			

SAMPLE INFORMATION

Sample ID	Time	Container Type	Volume	No. of Containers	Analysis Method	Preservative	Notes
EPPELE 641	1330	Plastic	250ml	1	300.0	None	Filtered 50µ

Additional Comments: Difficult to determine casing dia. but is between 7" and 9"

Water System Schematic:



HYDRO GEO CHEM, INC.

Groundwater Sampling Form

Project No.	872001.0	Client:	PHELPS DODGE COPPER QUEEN BRANCH
Well ID:	EPPELE642	Date:	3-11-08
ADWR No.	55-805642	Weather:	Clear
Location:	8 Mulberry Lane Bisbee, AZ	Collected By:	MA

WELL DATA

Well Depth (ft bls):	40'	Static Water Level (ft bmp):	20' (1989)
Casing Diameter (in):		Date/Time:	3-11-08 / 1230
Well Use:	Irrigation	Point of Measurement:	
3 Casing Volumes:		GPS:	12R 0607158 UTM 3469173
		Elevation:	4618

FIELD SAMPLING DATA

Time	Discharge Rate (gpm)	Total Discharge (gallons)	pH	Temp (°C)	Specific Conductance (µScm)	Color	Odor	Comments

SAMPLE INFORMATION

Sample ID	Time	Container Type	Volume	No. of Containers	Analysis Method	Preservative	Notes

Additional Comments: This is a hand-dug well with old windmill retrofitted with a submersable pump but is disconnected and Ted Eppele stated in a phone conversation that this well is no longer in use. The well is covered and I was unable to measure depth to water.

Water System Schematic:

HYDRO GEO CHEM, INC.

Groundwater Sampling Form

Project No.	872001.0	Client:	PHELPS DODGE COPPER QUEEN BRANCH
Well ID:	EPPELE643	Date:	3-11-08
ADWR No.	55-805643	Weather:	Clear
Location:	8 Mulberry Lane Bisbee, AZ	Collected By:	MA

WELL DATA

Well Depth (ft bls):	165	Static Water Level (ft bmp):	30' (1989)
Casing Diameter (in):	unknown	Date/Time:	3-11-08 / 12:00
Well Use:	Domestic / Irrigation	Point of Measurement:	
3 Casing Volumes:		GPS:	12R 0607219 UTM 3469214
		Elevation:	4593

FIELD SAMPLING DATA

Time	Discharge Rate (gpm)	Total Discharge (gallons)	pH	Temp (°C)	Specific Conductance (µScm)	Color	Odor	Comments

SAMPLE INFORMATION

Sample ID	Time	Container Type	Volume	No. of Containers	Analysis Method	Preservative	Notes

Additional Comments: Well is non-operational and covered by wood flooring of the enclosure, pump wiring and plumbing are disconnected and TEO Eppele stated that this well is no longer in use during phone conversation.

Water System Schematic:

HYDRO GEO CHEM, INC.

Groundwater Sampling Form

Project No.	872001.0	Client:	PHELPS DODGE COPPER QUEEN BRANCH
Well ID:	FRANCO	Date:	02/06/2008
ADWR No.	500101	Weather:	CLEAR
Location:	3245 S. Franco Loop Bisbee, AZ	Collected By:	API MA

WELL DATA

Well Depth (ft bis):	200'	Static Water Level (ft bmp):	NA
Casing Diameter (in):	6"	Date/Time:	02/06/2008
Well Use:	DOMESTIC	Point of Measurement:	-
3 Casing Volumes:	59x3=177÷25=8 min	GPS: UTM	3468828 12R 0602851
		Elevation:	4619

FIELD SAMPLING DATA

Time	Discharge Rate (gpm)	Total Discharge (gallons)	pH	Temp (°C)	Specific Conductance (µScm)	Color	Odor	Comments
1128	25		7.48	21.3	1306	~~CLEAR~~ MAR	N	—
1131	"		7.49	20.1	1300	CLEAR	"	—
1134	"		7.47	19.6	1301	"	"	—
TOTAL DISCHARGE = 2006.								

SAMPLE INFORMATION

Sample ID	Time	Container Type	Volume	No. of Containers	Analysis Method	Preservative	Notes
FRANCO	1136	PLASTIC	250	1	300.0	N	

Additional Comments: DUE TO LACK OF A DIRECT OUTLET, A BIB FROM THE HOUSE #3 WAS USED - THE WATER IS USED BY FOUR HOUSES ON THIS PROPERTY. A piece of Rope is blocking hole for w/l measurements - Could not remove

Water System Schematic:

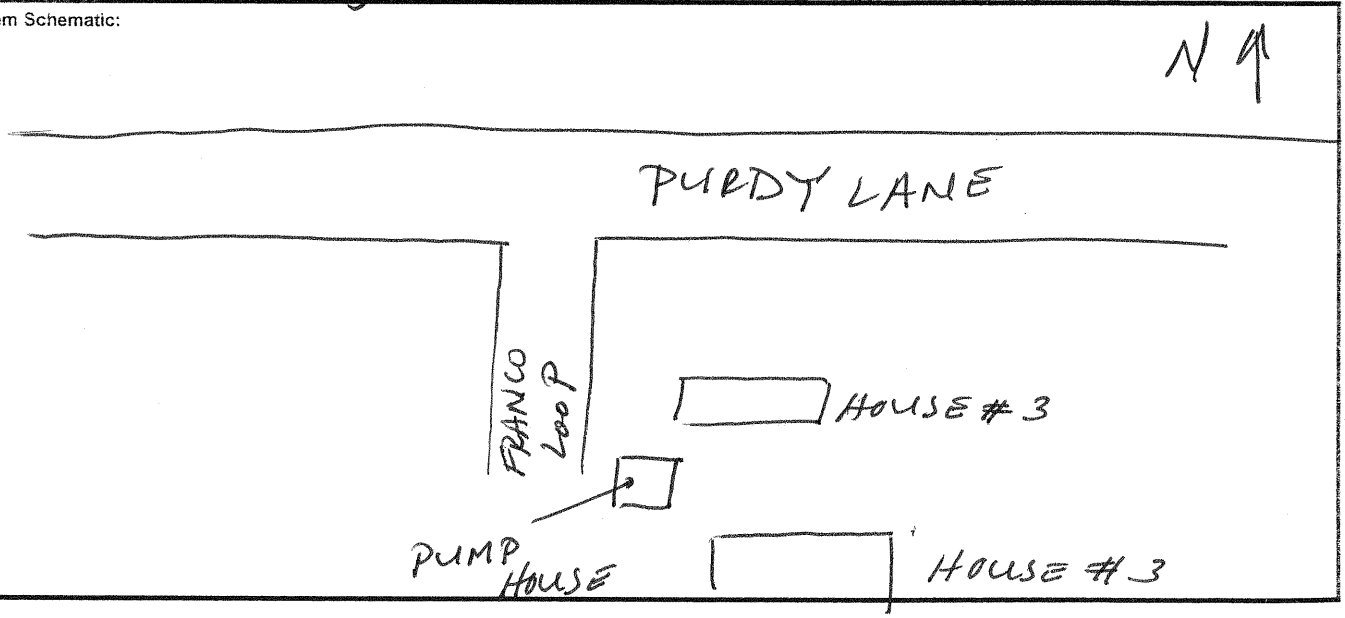

HYDRO GEO CHEM, INC.

Groundwater Sampling Form

Project No.	872001.0	Client:	PHELPS DODGE COPPER QUEEN BRANCH
Well ID:	FULTZ	Date:	2/27/08
ADWR No.	55- 212447	Weather:	Sunny
Location:	694 E Border Rd Bisbee Junction	Collected By:	KW & MA

WELL DATA

Well Depth (ft bls):	300	Static Water Level (ft bmp):	unable to measure - port hole too tight
Casing Diameter (in):	8	Date/Time:	2/27/08 —
Well Use:	domestic	Point of Measurement:	T.O.C
3 Casing Volumes:	460 gal = 1 casing x3 = 1379	GPS:	12R 0607151 x UTM 3469068
		Elevation:	4694

FIELD SAMPLING DATA

Time	Discharge Rate (gpm)	Total Discharge (gallons)	pH	Temp (°C)	Specific Conductance (µScm)	Color	Odor	Comments
15:13	10gpm	10	6.73	18.7	1813	none	none	
15:18		60	6.76	20.6	1824	"	"	
15:23		110	6.78	21.3	1837	"	"	
15:28		160	6.80	21.8	1822	"	"	
15:33		210	6.81	21.7	1818	"	"	
15:38		260	7.03	21.2	1809	"	"	
15:42		310	6.76	21.2	1816	"	"	
15:45		340	6.76	21.1	1827	"	"	

SAMPLE INFORMATION

Sample ID	Time	Container Type	Volume	No. of Containers	Analysis Method	Preservative	Notes
FULTZ	15:45	plastic	250	1	300.0	N	filtered

Additional Comments: 2nd GPS reading 12 R 0607151 . 2006 WL of 124' used for casing volume calculations. House is still connected to NWC. Well drilled in 2006 - used for animals irrigation + some human drinking

Water System Schematic:

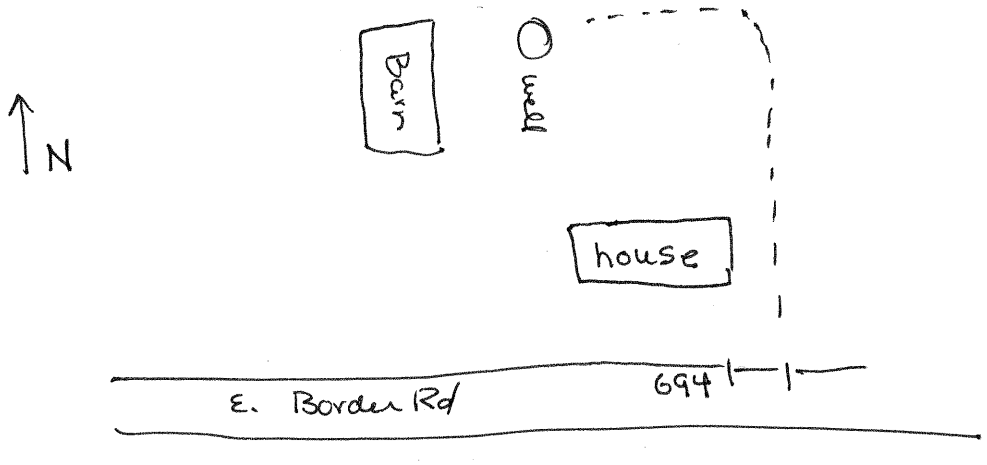

HYDRO GEO CHEM, INC.

Groundwater Sampling Form

Project No.	872001.0 / 872002.2	Client:	PHELPS DODGE COPPER QUEEN BRANCH
Well ID:	~~KW 55-502.5 KWT~~ GALLANT	Date:	2/11/08
ADWR No.	55-502527	Weather:	breezy, sunny
Location:	897 E Border RD BISBEE	Collected By:	KW & AP

WELL DATA

Well Depth (ft bls):	190 (ft)	Static Water Level (ft bmp):	28.32 ft bls
Casing Diameter (in):	4"	Date/Time:	2/11/08 14:58
Well Use:	DOMESTIC	Point of Measurement:	TOC
3 Casing Volumes:	~~238~~ X 3 = ~~714~~ 714 gal 714 ÷ 15 = 47.6 min	GPS:	UTM 3468534S 12R 060777D
		Elevation:	4597 / 4600 2nd reading

FIELD SAMPLING DATA

Time	Discharge Rate (gpm)	Total Discharge (gallons)	pH	Temp (°C)	Specific Conductance (µScm)	Color	Odor	Comments
15:13	15		7.46	18.1	620	clear	none	few rust flakes
15:16	"		7.47	19.9	599	"	"	few rust, few white flakes
15:22	"		7.52	20.2	602	"	"	
15:27	"		7.49	20.4	606	"	"	few white flakes
15:32	"		7.47	20.3	599	"	"	very few white flakes
15:37	"		7.46	20.2	604	"	"	clear
		TOTAL DISCHARGE = 360 GLS						

SAMPLE INFORMATION

Sample ID	Time	Container Type	Volume	No. of Containers	Analysis Method	Preservative	Notes
GALLANT	15:40	plastic	125/250/500	3	300.0	Y/N/N	—

Additional Comments: @ request of owner after parameters stable, took sample

Water System Schematic:

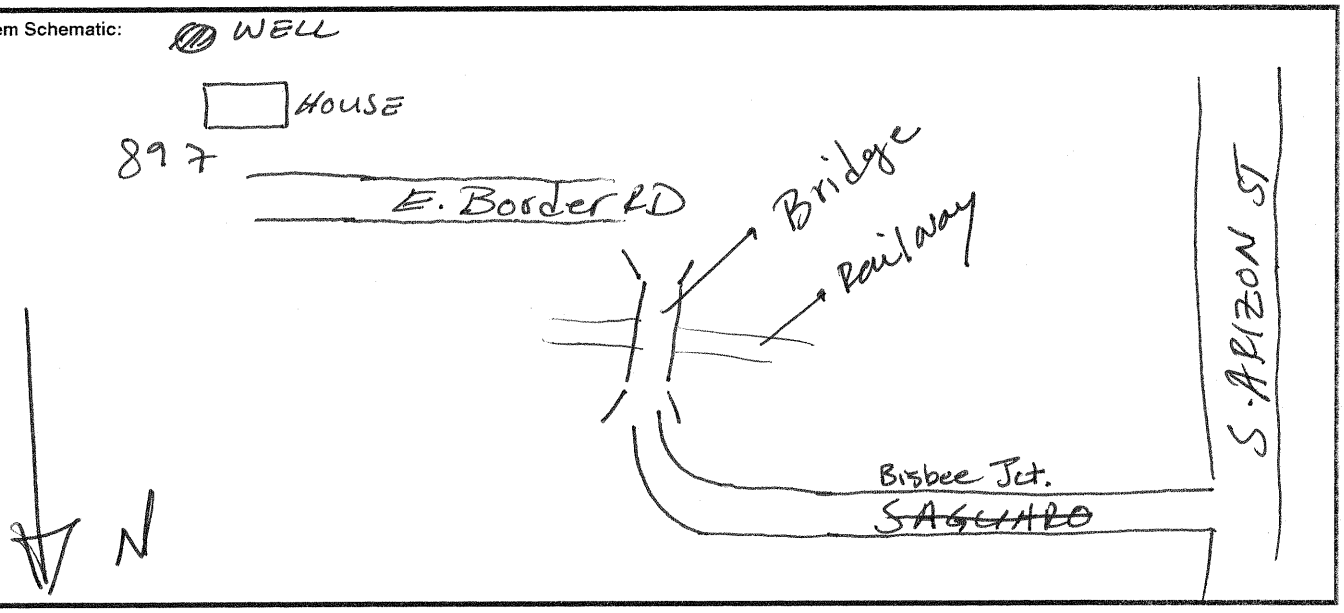

HYDRO GEO CHEM, INC.

Groundwater Sampling Form

Project No.	872002.2	Client:	PHELPS DODGE COPPER QUEEN BRANCH
Well ID:	GARNER 557	Date:	2-21-08
ADWR No.	55-558557	Weather:	Clear
Location:	1027 W Purdy Lane Bisbee, AZ 85603	Collected By:	Arnason / Thompson

WELL DATA

Well Depth (ft bis):	300'	Static Water Level (ft bmp):	191.05
Casing Diameter (in):	6"	Date/Time:	2-21-08 / 12:35
Well Use:	Domestic Supply	Point of Measurement:	Top of Casing
3 Casing Volumes:	480 gal.	GPS:	12R 602652 UTM 3468958
		Elevation:	4625' amsl

FIELD SAMPLING DATA

Time	Discharge Rate (gpm)	Total Discharge (gallons)	pH	Temp (°C)	Specific Conductance (µScm)	Color	Odor	Comments
1255	10	10	6.72	20.9	822	Clear	None	Pump on at 1254
1300	10	60	6.70	20.9	836	Clear	None	
1305								Pump Stopped

SAMPLE INFORMATION

Sample ID	Time	Container Type	Volume	No. of Containers	Analysis Method	Preservative	Notes
Garner 557	1310	Plastic	125/250	2		HNO_3/none	Filtered
"	1310	Plastic	250	1		None	UNfiltered

Additional Comments: Pump quit operating at 1305' Mechanical problem.

Water System Schematic:

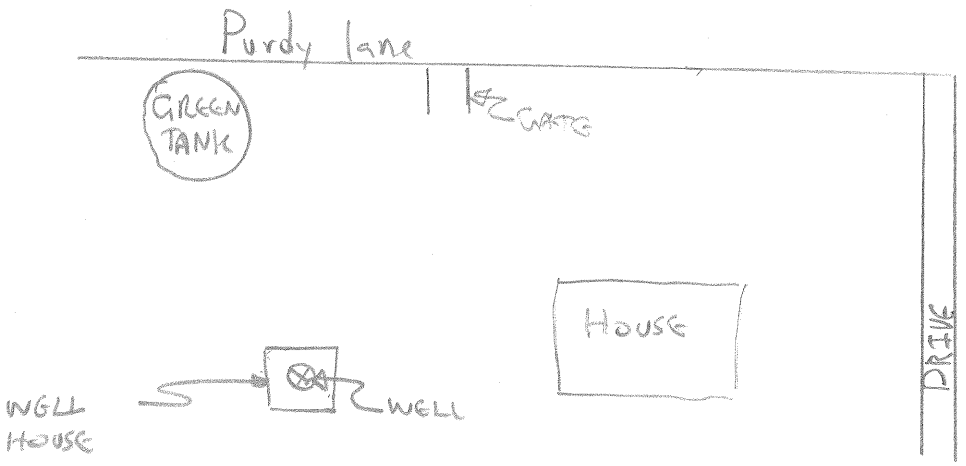

HYDRO GEO CHEM, INC.

Groundwater Sampling Form

Project No.	872001.0	Client:	PHELPS DODGE COPPER QUEEN BRANCH
Well ID:	GARNER 635	Date:	02/04/2008
ADWR No.	55-587635	Weather:	CLOUDY - WINDY
Location:	1027 W. PURDY LANE BISBEE, AZ	Collected By:	AP/MA

WELL DATA

Well Depth (ft bls):	680	Static Water Level (ft bmp):	193.20
Casing Diameter (in):	12"	Date/Time:	02/04/2008
Well Use:	Domestic	Point of Measurement:	TOC
3 Casing Volumes:	2960X3 = 8580 @ 20gpm	GPS: UTM:	3468972 12R 0602664
730 min purge		Elevation:	4616

FIELD SAMPLING DATA

Time	Discharge Rate (gpm)	Total Discharge (gallons)	pH	Temp (°C)	Specific Conductance (µScm)	Color	Odor	Comments
11:45	20	100	7.71	18.1	473	CLEAR	NO	open b:b at 11:40
11:50	"	200	7.68	21.0	474	"	"	
11:55	"	300	7.70	21.3	478	"	"	
12:00	"	400	7.67	21.3	476	"	"	
12:05	"	500	7.61	22.7	479	"	"	
TOTAL DISCHARGE =						500 G.		

SAMPLE INFORMATION

Sample ID	Time	Container Type	Volume	No. of Containers	Analysis Method	Preservative	Notes
GARNER635	1210	PLASTIC	125/250	1/1	300.0	T/N	
GARNER635	1210	PLASTIC	500	1	300.0	N	

Additional Comments:

* AKA GW-47

Water System Schematic:

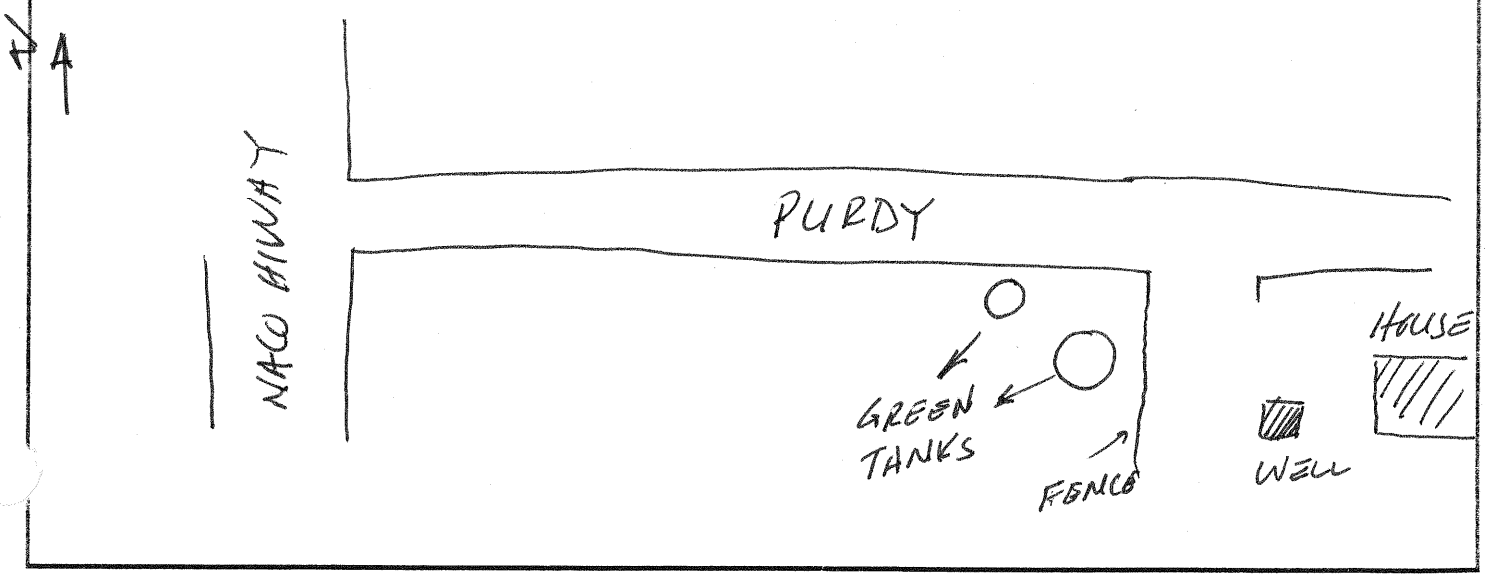

HYDRO GEO CHEM. INC.

Groundwater Sampling Form

Project No.	87200 2.2	Client:	PHELPS DODGE COPPER QUEEN BRANCH
Well ID:	Galloping Goose 546	Date:	2/21/08
ADWR No.	55-628546	Weather:	Clear Windy
Location:	Galloping Goose Properties LLC Woodland Park CO	Collected By:	Not Collected / Arneson / Thompson

WELL DATA

Well Depth (ft bls):	600'	Static Water Level (ft bmp):	Could not Sound. Obstructed at 153' btoc
Casing Diameter (in):	6"	Date/Time:	2-21-08
Well Use:	Irrigation	Point of Measurement:	Top of Casing
3 Casing Volumes:	Not Sampled	GPS:	12R 0606095 UTM 3469738
		Elevation:	4678' AMSL

FIELD SAMPLING DATA

Time	Discharge Rate (gpm)	Total Discharge (gallons)	pH	Temp (°C)	Specific Conductance (µScm)	Color	Odor	Comments

SAMPLE INFORMATION

Sample ID	Time	Container Type	Volume	No. of Containers	Analysis Method	Preservative	Notes

Additional Comments: Well is equipped with a pump but power has been disconnected to facility

Water System Schematic:



HYDRO GEO CHEM. INC.

Groundwater Sampling Form

Project No.	872002a2	Client:	PHELPS DODGE COPPER QUEEN BRANCH
Well ID:	~~ELKS~~ GGOOSE 547	Date:	2-21-09
ADWR No.	55-628547	Weather:	Clear / windy
Location:	BDCC ELKS No. 671 Drawer Bx, Bisbee, AZ 85603	Collected By:	Not collected Arnason / Thompson

WELL DATA

Well Depth (ft bls):	800	Static Water Level (ft bmp):	Not Measured - No Sounder access
Casing Diameter (in):	6"	Date/Time:	2-21-09
Well Use:	Supply	Point of Measurement:	
3 Casing Volumes:	Not Sampled	GPS:	12R 0606255 UTM 3469823
		Elevation:	4704' AMSL

FIELD SAMPLING DATA

Time	Discharge Rate (gpm)	Total Discharge (gallons)	pH	Temp (°C)	Specific Conductance (µScm)	Color	Odor	Comments

SAMPLE INFORMATION

Sample ID	Time	Container Type	Volume	No. of Containers	Analysis Method	Preservative	Notes

Additional Comments: We were not able to sound well. No access point for sounder. Well is equipped with a pump but there is no power on site and we were therefore unable to collect a sample

Water System Schematic:

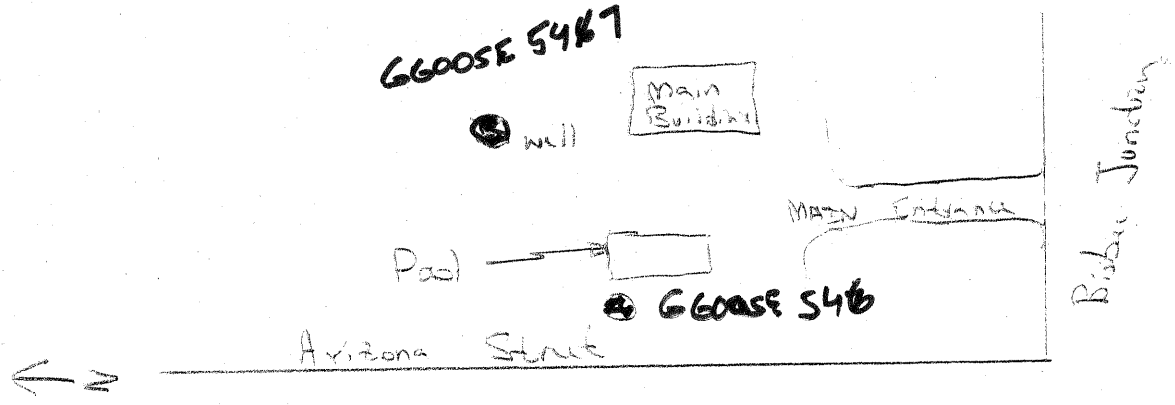

HYDRO GEO CHEM, INC.

Groundwater Sampling Form

Project No.	872002.2	Client:	PHELPS DODGE COPPER QUEEN BRANCH
Well ID:	GL-3	Date:	03/04/08
ADWR No.	55-539782	Weather:	sunny
Location:	D-23-24-34 bbb *	Collected By:	MA + KW

WELL DATA

Well Depth (ft bls):	825	Static Water Level (ft bmp):	> 500' bmp
Casing Diameter (in):	4"	Date/Time:	03/04/08 11:03 > 500
Well Use:	monitoring	Point of Measurement:	T.O.C.
3 Casing Volumes:	93 gal x 3 = 279	GPS:	12R 0604387 x 3473747
		Elevation:	4946

FIELD SAMPLING DATA

Time	Discharge Rate (gpm)	Total Discharge (gallons)	pH	Temp (°C)	Specific Conductance (µScm)	Color	Odor	Comments
11:20	8	8	~~6.71~~ 8.20	20.1	457	clear	none	few fine black seds
11:27	8	64	7.72	24.4	201	"	"	" " " "
11:32	"	96	7.60	25.2	199	"	"	" " " "
11:39	"	152	7.36	25.7	368	"	"	very few fine flecks (black)
11:45	"	200	7.38	25.9	400	"	"	" " " " "
11:51	"	248	7.43	25.7	417	slightly brown	slight	" " " " "
11:55	starting to loose flow, drum to abt 3 gpm							
		250						

SAMPLE INFORMATION

Sample ID	Time	Container Type	Volume	No. of Containers	Analysis Method	Preservative	Notes
GL-3	11:55	plastic	125 250 250	3	300.0	Y/N/N	

Additional Comments: Our sounder is only 500'. WL = > 500'. Screen is 780-820 acc. to well driller's report. 2005 WL = 683

* cadastrals written on box are sec 33 bca

Water System Schematic:

HYDRO GEO CHEM, INC.

Groundwater Sampling Form

Project No.	872001.0	Client:	PHELPS DODGE COPPER QUEEN BRANCH
Well ID:	GOAR	Date:	2-21-08
ADWR No.	55-610694	Weather:	cloudy
Location:	1185 W. Purdy Lane Bisbee, AZ 85603	Collected By:	MA/WT

WELL DATA

Well Depth (ft bls):	250	Static Water Level (ft bmp):	~~183.90' MA~~ No Access
Casing Diameter (in):	6"	Date/Time:	2-21-08/11:45
Well Use:	Domestic	Point of Measurement:	TOC
3 Casing Volumes:	Not Sampled	GPS:	12R 0602216 UTM 3468913
		Elevation:	4588

FIELD SAMPLING DATA

Time	Discharge Rate (gpm)	Total Discharge (gallons)	pH	Temp (°C)	Specific Conductance (µScm)	Color	Odor	Comments

SAMPLE INFORMATION

Sample ID	Time	Container Type	Volume	No. of Containers	Analysis Method	Preservative	Notes

Additional Comments: This well is not being used

Water System Schematic:

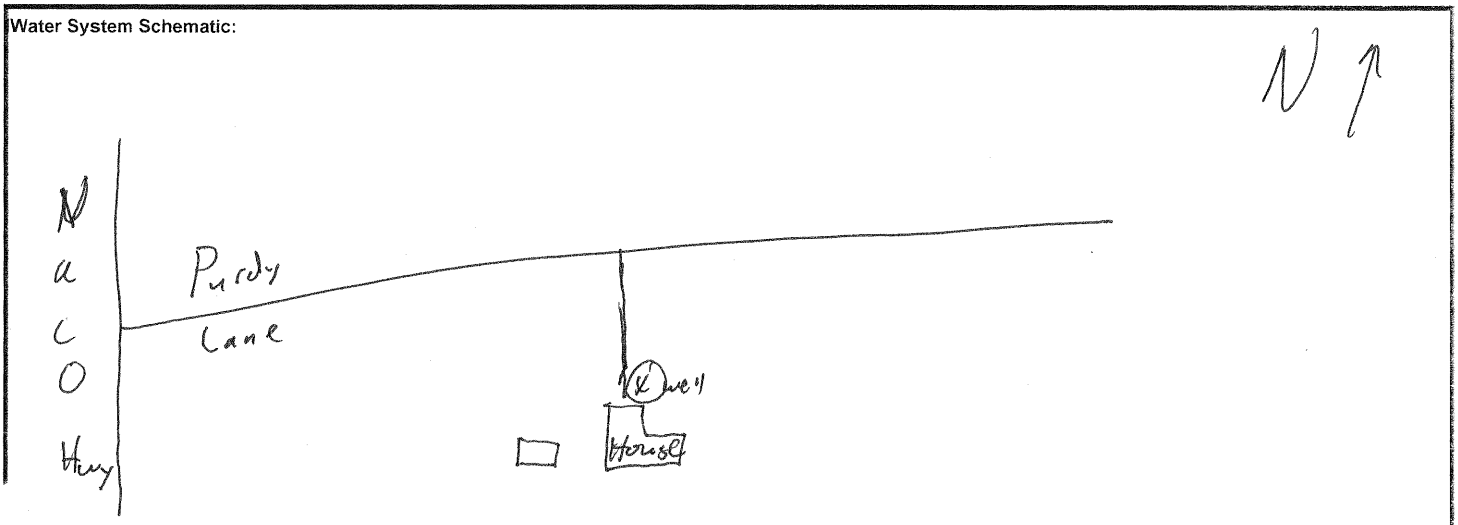

HYDRO GEO CHEM, INC.

Groundwater Sampling Form

Project No.	8720010	Client:	PHELPS DODGE COPPER QUEEN BRANCH
Well ID:	GOAR RANCH	Date:	2-21-08
ADWR No.	55-610695	Weather:	Cloudy
Location:	W. Purdy Lane Bisbee, AZ 85603	Collected By:	MA/WT

WELL DATA

Well Depth (ft bls):	250	Static Water Level (ft bmp):	~~N~~ 183.90
Casing Diameter (in):	7"	Date/Time:	2-21-08/11:35
Well Use:	Domestic	Point of Measurement:	TOC
3 Casing Volumes:	Not Sampled	GPS:	12R 0602449 UTM 3468891
		Elevation:	4596

FIELD SAMPLING DATA

Time	Discharge Rate (gpm)	Total Discharge (gallons)	pH	Temp (°C)	Specific Conductance (µScm)	Color	Odor	Comments

SAMPLE INFORMATION

Sample ID	Time	Container Type	Volume	No. of Containers	Analysis Method	Preservative	Notes

Additional Comments: This well is not in use

Water System Schematic:

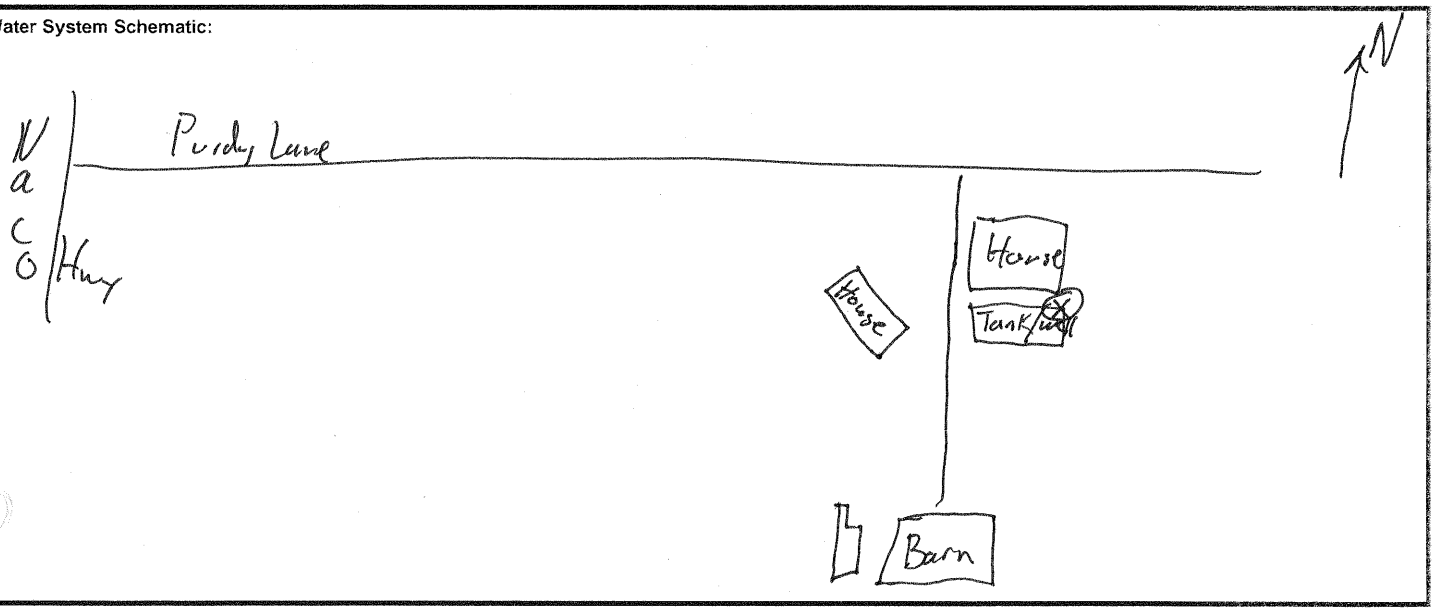

HYDRO GEO CHEM, INC.

Groundwater Sampling Form

Project No.	872000	Client:	PHELPS DODGE COPPER QUEEN BRANCH
Well ID:	GREGG (Former Jenny)	Date:	3/20/08
ADWR No.	570 W. Mulberry Lane	Weather:	clear
Location:	55-630852	Collected By:	MA

WELL DATA

Well Depth (ft bls):	126'	Static Water Level (ft bmp):	Dry
Casing Diameter (in):	8"	Date/Time:	3/20/08 1440
Well Use:	INACTIVE DOMESTIC	Point of Measurement:	TOC
3 Casing Volumes:	NA	GPS:	12R 0606870 3469216
		Elevation:	4648

FIELD SAMPLING DATA

Time	Discharge Rate (gpm)	Total Discharge (gallons)	pH	Temp (°C)	Specific Conductance (µScm)	Color	Odor	Comments

SAMPLE INFORMATION

Sample ID	Time	Container Type	Volume	No. of Containers	Analysis Method	Preservative	Notes

Additional Comments: This well has no pump and is Dry

Water System Schematic:

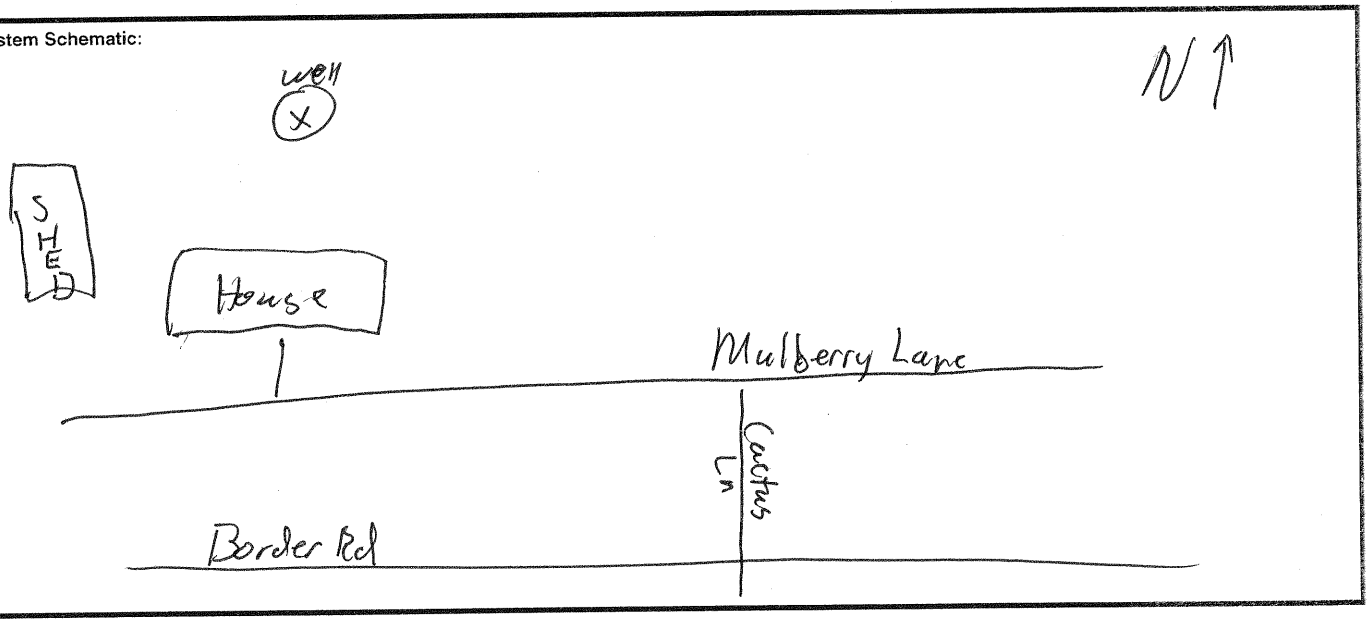

HYDRO GEO CHEM, INC.

Groundwater Sampling Form

Project No.	8720000	Client:	PHELPS DODGE COPPER QUEEN BRANCH
Well ID:	HECK	Date:	3-20-08
ADWR No.	507823	Weather:	CLEAR
Location:	2440 So. SUNSET ST. BISBEE, AZ 85603	Collected By:	MA

WELL DATA

Well Depth (ft bls):	313	Static Water Level (ft bmp):	OBSTRUCTION @ 232' btoc
Casing Diameter (in):	5"	Date/Time:	3/20/08 1800
Well Use:	INACTIVE DOMPSTIC	Point of Measurement:	TOC
3 Casing Volumes:	NA	GPS:	602054 3471115
		Elevation:	4726

FIELD SAMPLING DATA

Time	Discharge Rate (gpm)	Total Discharge (gallons)	pH	Temp (°C)	Specific Conductance (µScm)	Color	Odor	Comments

SAMPLE INFORMATION

Sample ID	Time	Container Type	Volume	No. of Containers	Analysis Method	Preservative	Notes

Additional Comments: WELL NOT OPERATIONAL FOR YEARS ACCORDING TO OWNER: HAROLD HECK

Water System Schematic:

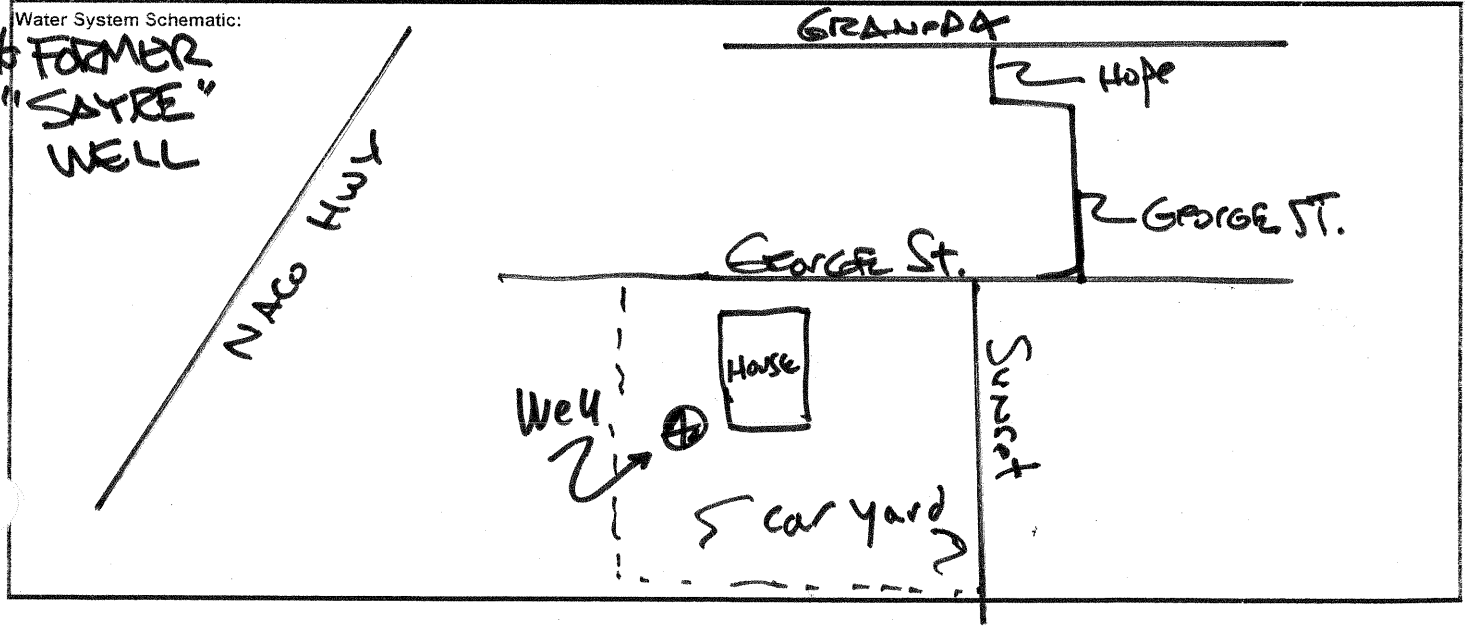

HYDRO GEO CHEM, INC.

Groundwater Sampling Form

Project No.	872001.0	Client:	PHELPS DODGE COPPER QUEEN BRANCH
Well ID:	HOBAN	Date:	2/27/08
ADWR No.	805290 805290	Weather:	sunny, breezy
Location:	1385 W. Purdy Lane	Collected By:	KW + MA

WELL DATA

Well Depth (ft bls):	316	Static Water Level (ft bmp):	163.05
Casing Diameter (in):	6	Date/Time:	2/27/08 11:09
Well Use:	domestic	Point of Measurement:	T.O.C.
3 Casing Volumes:	225gal x 3 = 675 gal	GPS:	WTM 346887 8 12R 0601706
	45 min	Elevation:	4588

FIELD SAMPLING DATA

Time	Discharge Rate (gpm)	Total Discharge (gallons)	pH	Temp (°C)	Specific Conductance (µScm)	Color	Odor	Comments
11:26	15	45	7.03	19.7	1317	clear	none	
11:31		120	7.00	21.4	1304	"	"	
11:36		195	6.99	21.7	1266	"	"	
11:41		270	7.03	21.5	1283	"	"	
11:46		345	6.98	21.9	1335	"	"	
11:51		420	7.00	21.9	1376	"	"	
11:56		495	6.92	22.2	1377	"	"	
12:01		570	6.94	22.1	1369	"	"	
12:06		645	6.93	22.2	1362	"	"	
12:11		720	6.93	22.1	1359			

SAMPLE INFORMATION

Sample ID	Time	Container Type	Volume	No. of Containers	Analysis Method	Preservative	Notes
HOBAN	12:15	plastic	250	1	300.0	N	filtered

Additional Comments:

Water System Schematic:

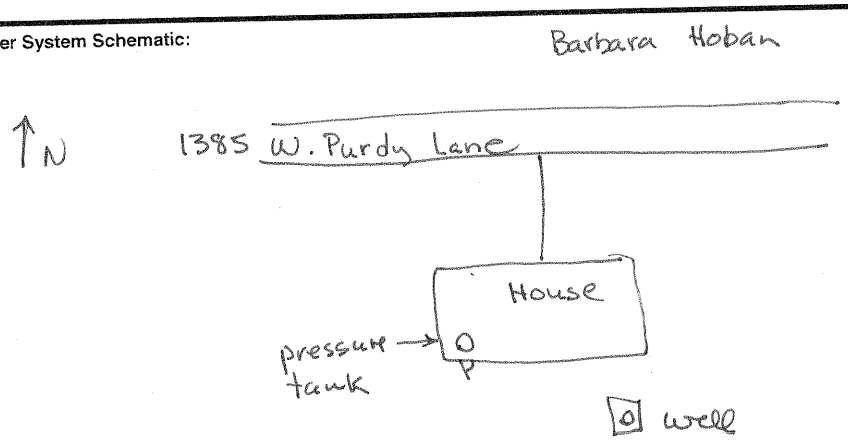

HYDRO GEO CHEM, INC.

Groundwater Sampling Form

Project No.	872001.0	Client:	PHELPS DODGE COPPER QUEEN BRANCH
Well ID:	HOWARD	Date:	3-4-08
ADWR No.	No Record	Weather:	Sunny, Cool
Location:	3269 S. Naco Hwy	Collected By:	MA/KW

WELL DATA

Well Depth (ft bis):	est 200' per owner	Static Water Level (ft bmp):	150.10
Casing Diameter (in):	6"	Date/Time:	3-4-08
Well Use:	domestic	Point of Measurement:	TOC
3 Casing Volumes:	73.3 x 3 = 220	GPS:	601291 N 3468769 E
		Elevation:	4595

FIELD SAMPLING DATA

Time	Discharge Rate (gpm)	Total Discharge (gallons)	pH	Temp (°C)	Specific Conductance (µScm)	Color	Odor	Comments
17:52	10	16	6.96	20.0	1258	Clear	No	
17:54	"	30	7.03	20.4	1199	"	"	
17:58	"	70	7.04	20.6	1267	"	"	
18:01	"	100	7.06	20.5	1288	"	"	
18:04	"	130	7.06	20.4	1280	"	"	

SAMPLE INFORMATION

Sample ID	Time	Container Type	Volume	No. of Containers	Analysis Method	Preservative	Notes
HOWARD	18:10	Plastic	250	1	300.0	N	

Additional Comments: Receiving bottled water for drinking. Well is in regular use.

Water System Schematic:

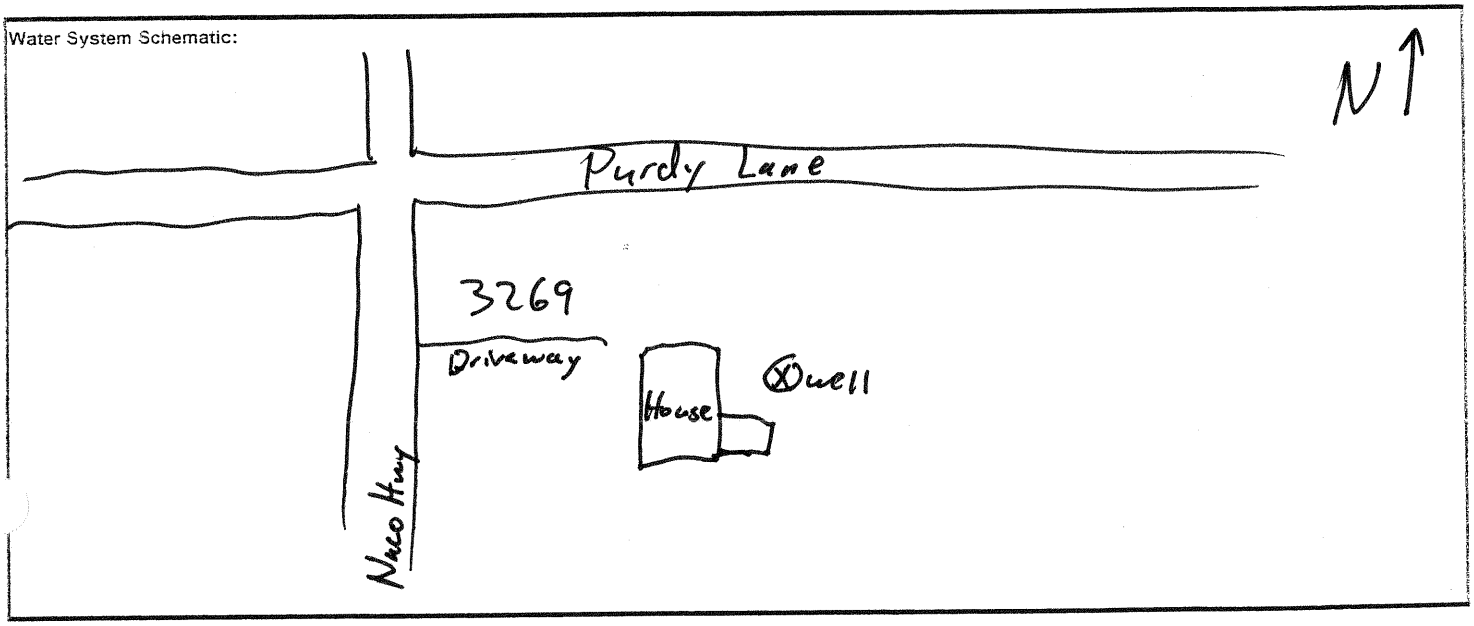

HYDRO GEO CHEM, INC.

Groundwater Sampling Form

Project No.	872001.0	Client:	PHELPS DODGE COPPER QUEEN BRANCH
Well ID:	JALYN	Date:	2/12/08
ADWR No.	55 - 209737	Weather:	sunny
Location:	3273 Naco Hwy	Collected By:	KW - AP

WELL DATA

Well Depth (ft bls):	245	Static Water Level (ft bmp):	no W.L. due to obstruction @ 45'
Casing Diameter (in):	8	Date/Time:	2/12/08 10:50
Well Use:	unused, undev land; to be d.w. supply	Point of Measurement:	T.O.C
3 Casing Volumes:		GPS:	UTM 3468699 12R 0601449
		Elevation:	4527

FIELD SAMPLING DATA

Time	Discharge Rate (gpm)	Total Discharge (gallons)	pH	Temp (°C)	Specific Conductance (µScm)	Color	Odor	Comments

SAMPLE INFORMATION

Sample ID	Time	Container Type	Volume	No. of Containers	Analysis Method	Preservative	Notes

Additional Comments: Well is on undeveloped land for sale by JALYN Associates. Will become drinking water supply well when land is developed. Well obstructed @ 45'.

Water System Schematic:

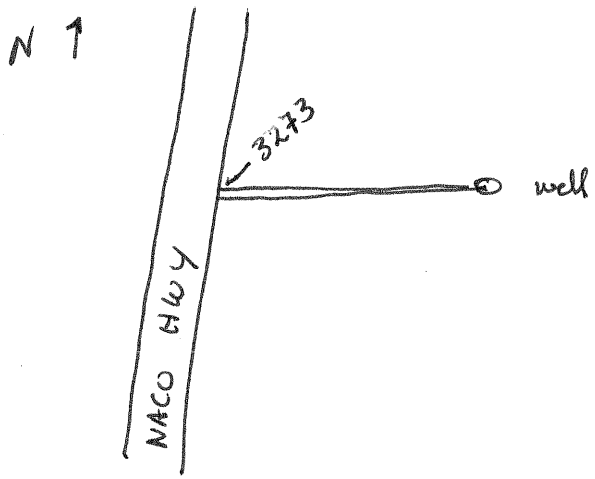

HYDRO GEO CHEM, INC.

Groundwater Sampling Form

Project No.	872001.0	Client:	PHELPS DODGE COPPER QUEEN BRANCH
Well ID:	~~209744~~ KEEFER	Date:	02/06/2008
ADWR No.	209744	Weather:	CLEAR
Location:	NACO, AZ	Collected By:	AP/MA

WELL DATA

Well Depth (ft bis):	250'	Static Water Level (ft bmp):	134.67
Casing Diameter (in):	NA	Date/Time:	02/06/2008
Well Use:	Domestic	Point of Measurement:	TOC
3 Casing Volumes:	PURGED TILL STABILITY	GPS: UTM:	3468112 NR 0599881
		Elevation:	4567

FIELD SAMPLING DATA

Time	Discharge Rate (gpm)	Total Discharge (gallons)	pH	Temp (°C)	Specific Conductance (µScm)	Color	Odor	Comments
0946	14	14	6.75	12.5	396	Clear	None	open b.h at 845
0950	"	70	7.29	17.2	354	"	"	
0952	"		7.53	19.1	372	"	"	
0955	"		7.71	16.9	367	"	"	
0958	"		7.70	19.0	378	"	"	
							ap	
TOTAL		ap ~~GALL~~ DISCHARGE					= 288 G. 336	

SAMPLE INFORMATION

Sample ID	Time	Container Type	Volume	No. of Containers	Analysis Method	Preservative	Notes
KEEFER	0900	Plastic	250	1	300.0	None	

Additional Comments: This is the only well on this property

Water System Schematic:

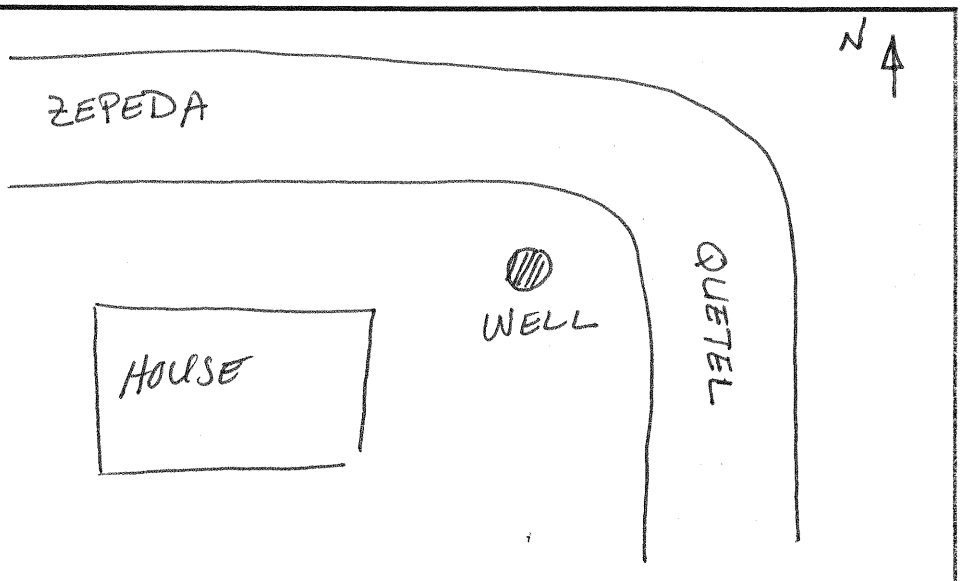

HYDRO GEO CHEM, INC.

Groundwater Sampling Form

Project No.	872001.0	Client:	PHELPS DODGE COPPER QUEEN BRANCH
Well ID:	MCCONNELL 265 Virgin	Date:	2/20/08
ADWR No.	55-539265	Weather:	Cloudy
Location:	1463 Purdy Lane Bisbee, AZ 85603	Collected By:	Ayrson / Thompson

WELL DATA

Well Depth (ft bls):	216	Static Water Level (ft bmp):	156.15
Casing Diameter (in):	6"	Date/Time:	2-20-08 / 13:15
Well Use:	Domestic (not currently in use)	Point of Measurement:	Top of Casing
3 Casing Volumes:	264 gal	GPS:	12R 0601463 UTM 3468844
		Elevation:	4604' AMSL

FIELD SAMPLING DATA

Time	Discharge Rate (gpm)	Total Discharge (gallons)	pH	Temp (°C)	Specific Conductance (µScm)	Color	Odor	Comments
1330	10	10	7.21	16.2	1424	Clear	None	ON at 1329
1333	10	40	7.26	19.7	1437	↓	↓	
1337	10	80	7.19	21.1	1435			
1343	10	140	7.21	21.1	1435	↓	↓	

SAMPLE INFORMATION

Sample ID	Time	Container Type	Volume	No. of Containers	Analysis Method	Preservative	Notes
MCCONNELL 265	1350	Plastic	250	1	300.0	None	Filtered

Additional Comments:

Water System Schematic:

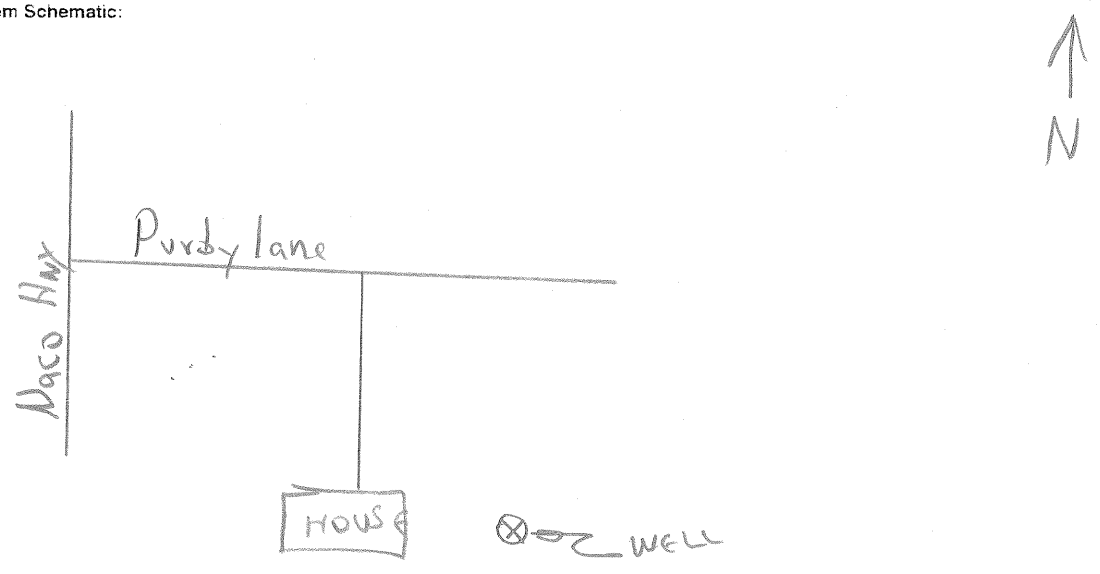

HYDRO GEO CHEM, INC.

Groundwater Sampling Form

Project No.	872000	Client:	PHELPS DODGE COPPER QUEEN BRANCH
Well ID:	McConnell 386 Russell	Date:	3/20/08
ADWR No.	55-590386	Weather:	clear
Location:	PURDY LANE, BISBEE	Collected By:	MA

WELL DATA

Well Depth (ft bls):	NO DATA *	Static Water Level (ft bmp):	NA
Casing Diameter (in):	NO DATA *	Date/Time:	3/20/08 1435
Well Use:	DOMESTIC	Point of Measurement:	
3 Casing Volumes:	NA	GPS:	12R 0601461 3468917
		Elevation:	4602

FIELD SAMPLING DATA

Time	Discharge Rate (gpm)	Total Discharge (gallons)	pH	Temp (°C)	Specific Conductance (µScm)	Color	Odor	Comments

SAMPLE INFORMATION

Sample ID	Time	Container Type	Volume	No. of Containers	Analysis Method	Preservative	Notes

Additional Comments: This well is dismantled

* NO ADWR DRILLER INSTALLATION REPORT

Water System Schematic:

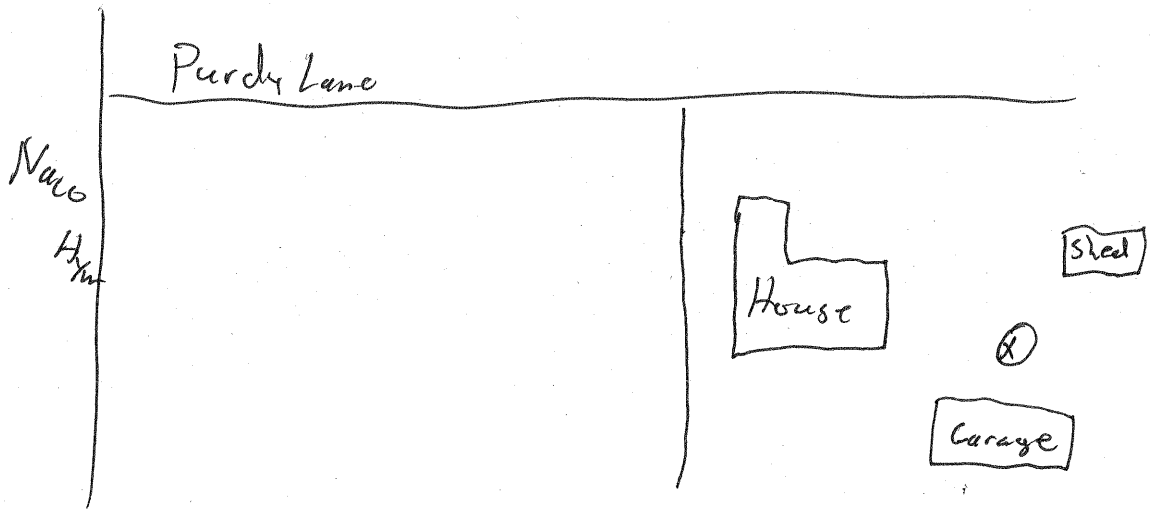

V. McConnell

HYDRO GEO CHEM, INC.

Groundwater Sampling Form

Project No.	872001.0	Client:	PHELPS DODGE COPPER QUEEN BRANCH
Well ID:	MENDEZ	Date:	2/11/08
ADWR No.	55-650256	Weather:	breezy, sunny
Location:	3757 S. Towne ~~Send~~ NW NACO	Collected By:	AP/KW

WELL DATA

Well Depth (ft bls):	160	Static Water Level (ft bmp):	dry ~~160~~ap
Casing Diameter (in):	NA	Date/Time:	2/11/08 16:40
Well Use:	none, on city water	Point of Measurement:	—
3 Casing Volumes:	—	GPS: UTM:	3467478 12R 0600076
		Elevation:	4629(ft.)

FIELD SAMPLING DATA

Time	Discharge Rate (gpm)	Total Discharge (gallons)	pH	Temp (°C)	Specific Conductance (µScm)	Color	Odor	Comments

SAMPLE INFORMATION

Sample ID	Time	Container Type	Volume	No. of Containers	Analysis Method	Preservative	Notes

Additional Comments: Sent probe to 160 - no water

Water System Schematic:



HYDRO GEO CHEM, INC.

Groundwater Sampling Form

Project No.	872001.0	Client:	PHELPS DODGE COPPER QUEEN BRANCH
Well ID:	~~Olivarria~~ (Metzler)	Date:	03-05-08
ADWR No.	35-71891 no 55 reg #	Weather:	sunny breezy cool
Location:	2313 Sunflower St Bisbee (SJ area)	Collected By:	MA + KW

WELL DATA

Well Depth (ft bls):	351	Static Water Level (ft bmp):	288.30
Casing Diameter (in):	6	Date/Time:	03.05.08 9:10
Well Use:	domestic	Point of Measurement:	T.O.C
3 Casing Volumes:	92.5 gal x 3 = 277.6	GPS:	12R 0602094 WTM 3471380
yard is flooding - parameters stable		Elevation:	4733

FIELD SAMPLING DATA

Time	Discharge Rate (gpm)	Total Discharge (gallons)	pH	Temp (°C)	Specific Conductance (µScm)	Color	Odor	Comments
9:34	5	0	7.26	19.2	1046	clear	none	
9:39	"	25	7.25	21.0	1071	"	"	
9:44	"	50	7.26	21.5	1058	"	"	
9:49	"	75	7.25	21.9	1063	"	"	
9:54	"	100	7.27	21.5	1055	"	"	
9:59	"	125	7.26	21.7	1071	"	"	
10:04	"	150	7.27	21.6	1055			

SAMPLE INFORMATION

Sample ID	Time	Container Type	Volume	No. of Containers	Analysis Method	Preservative	Notes
METZLER	10:10	plastic	250	1	300.0	N	

Additional Comments: D-24-24-5 dbb 35-71891 Metzler & Olivarria residence. Well used well by several family members. Parameters Stable, yard flooding

Water System Schematic:

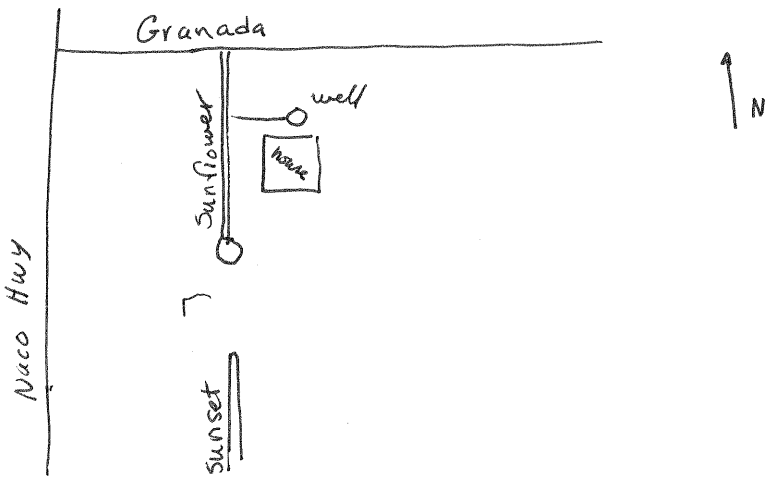

Sunset + Sunflower do not connect to one another but are N-S extensions

HYDRO GEO CHEM, INC.

Groundwater Sampling Form

Freeport CQB

Project No.	8720000/2.2	Client:	~~PHELPS DODGE COPPER QUEEN BRANCH~~
Well ID:	MILLER 340	Date:	5-19-08
ADWR No.		Weather:	clear
Location:	3029 Miller Ranch Rd. Naco, AZ	Collected By:	MA

WELL DATA

Well Depth (ft bls):		Static Water Level (ft bmp):	
Casing Diameter (in):		Date/Time:	5-19-08 15:26
Well Use:		Point of Measurement:	NA
3 Casing Volumes:		GPS:	12R 600133 3469489
		Elevation:	4604

FIELD SAMPLING DATA

Time	Discharge Rate (gpm)	Total Discharge (gallons)	pH	Temp (°C)	Specific Conductance (µScm)	Color	Odor	Comments

SAMPLE INFORMATION

Sample ID	Time	Container Type	Volume	No. of Containers	Analysis Method	Preservative	Notes

Additional Comments: No Access for water level measure. This well is not operational
~~Monthly Sulfate Trend Analysis~~ NA

Water System Schematic:

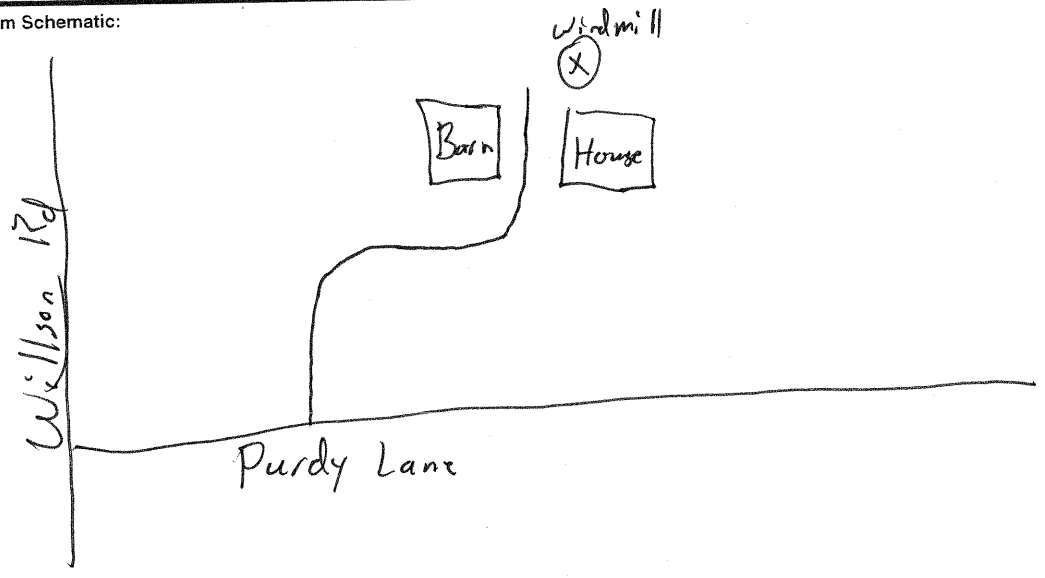

HYDRO GEO CHEM, INC.

Groundwater Sampling Form

Project No.	872002.2	Client:	PHELPS DODGE COPPER QUEEN BRANCH
Well ID:	MILLER - 341	Date:	2/28/08
ADWR No.	641341	Weather:	sunny
Location:	D. 24-24-17 cda	Collected By:	KW + MA

WELL DATA

Well Depth (ft bls):	100 *	Static Water Level (ft bmp):	cannot access.
Casing Diameter (in):		Date/Time:	Mr Miller says it's dry
Well Use:	stock	Point of Measurement:	—
3 Casing Volumes:	—	GPS:	12R 0601878 x UTM 3467724
		Elevation:	4586

FIELD SAMPLING DATA

Time	Discharge Rate (gpm)	Total Discharge (gallons)	pH	Temp (°C)	Specific Conductance (µScm)	Color	Odor	Comments

SAMPLE INFORMATION

Sample ID	Time	Container Type	Volume	No. of Containers	Analysis Method	Preservative	Notes
None							

Additional Comments: * Mr Miller thinks it's 90' instead of 100' maybe

Water System Schematic:



HYDRO GEO CHEM, INC.

Groundwater Sampling Form

Project No.	8720000	Client:	PHELPS DODGE COPPER QUEEN BRANCH
ell ID:	MILLER 342	Date:	5-19-08
ADWR No.		Weather:	Clear
Location:		Collected By:	MA

WELL DATA

Well Depth (ft bls):		Static Water Level (ft bmp):	No Access
Casing Diameter (in):		Date/Time:	5-19-08 14:45
Well Use:		Point of Measurement:	
3 Casing Volumes:		GPS:	12R 604427 3467525
		Elevation:	4626

FIELD SAMPLING DATA

Time	Discharge Rate (gpm)	Total Discharge (gallons)	pH	Temp (°C)	Specific Conductance (µScm)	Color	Odor	Comments

SAMPLE INFORMATION

Sample ID	Time	Container Type	Volume	No. of Containers	Analysis Method	Preservative	Notes

Additional Comments: This well is not operational and has no access for water level measurement

Water System Schematic:



HYDRO GEO CHEM, INC. NOW 3/25/08 MINOR 316 / MINOR 317

Groundwater Sampling Form

Project No.	MINOR 8720001.0	Client:	PHELPS DODGE COPPER QUEEN BRANCH
Well ID:	~~HALL~~ (South) D' Autremont	Date:	2/12/08
ADWR No.	55-633317 / 633316	Weather:	Sunny, warm
Location:	Intersection of Naco Hwy + D'Autremont Box # 322; just south of 3352 S. Naco Hwy	Collected By:	AP / KW

WELL DATA

Well Depth (ft bls):	155'	Static Water Level (ft bmp):	135.30
Casing Diameter (in):	6"	Date/Time:	2/12/08 11:30
Well Use:	UNUSED	Point of Measurement:	TOC
3 Casing Volumes:		GPS:	UTM 3468481 12R 0601171
		Elevation:	4569

FIELD SAMPLING DATA

Time	Discharge Rate (gpm)	Total Discharge (gallons)	pH	Temp (°C)	Specific Conductance (µScm)	Color	Odor	Comments

SAMPLE INFORMATION

Sample ID	Time	Container Type	Volume	No. of Containers	Analysis Method	Preservative	Notes

Additional Comments: Attempted to obtain spc w/ bailer w/o success. Water is very dirty and maybe only a little in bottom of well.

Water System Schematic:

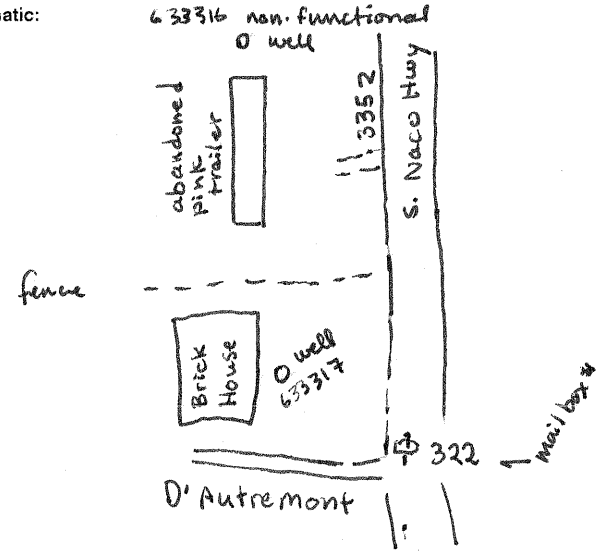

HYDRO GEO CHEM, INC.

Groundwater Sampling Form

Project No.	872001.0	Client:	PHELPS DODGE COPPER QUEEN BRANCH
Well ID:	Moore	Date:	2-20-08
ADWR No.	55-538847	Weather:	Clear
Location:	3606 Wilson Road Naco, AZ	Collected By:	Arneson / Thompson

WELL DATA

Well Depth (ft bls):	220	Static Water Level (ft bmp):	6/26/92 = 125' btoc (historic)
Casing Diameter (in):	6	Date/Time:	2-20-08 / N/A
Well Use:	Domestic Supply	Point of Measurement:	Top of Casing
3 Casing Volumes:	419 gallons	GPS:	12R 0549560 UTM 3467945
		Elevation:	4574 AMSL

FIELD SAMPLING DATA

Time	Discharge Rate (gpm)	Total Discharge (gallons)	pH	Temp (°C)	Specific Conductance (µScm)	Color	Odor	Comments
1023	6	6	7.18	21.6	371	Clear	None	Pump on at 1022
1024	6	1230	7.46	22.8	360	↓	↓	
1027	6	~~24~~	7.58	22.3	358			
1031	6	~~54~~ OK	7.65	22.2	363			
1035	6	~~78~~ OK	7.71	22.3	365			
1040	6	~~108~~ OK	7.69	22.2	362	↓	↓	

SAMPLE INFORMATION

Sample ID	Time	Container Type	Volume	No. of Containers	Analysis Method	Preservative	Notes
Moore	1045	Plastic	250ml	1	300.0	None	

Additional Comments: Unable to Sound well, Sounder part to narrow. WL was taken in 1992 and posted on well control box

Water System Schematic:

Well is about 40' in back of main house



HYDRO GEO CHEM, INC.

Groundwater Sampling Form

Project No.	87 2001.0	Client:	PHELPS DODGE COPPER QUEEN BRANCH
Well ID:	NOTEMAN	Date:	02/05/2008
ADWR No.	212483	Weather:	CLEAR
Location:	Arizona St., Bisbee Junction	Collected By:	AP/MA

WELL DATA

Well Depth (ft bls):	470	Static Water Level (ft bmp):	330 (12-30-07)
Casing Diameter (in):	5	Date/Time:	02/05/2008
Well Use:	Domestic	Point of Measurement:	TOC
3 Casing Volumes:	143 X 3 = 429 G 429 ÷ 10 = 43 min	GPS: UTM:	3471575 12 R 0606045
		Elevation:	

FIELD SAMPLING DATA

Time	Discharge Rate (gpm)	Total Discharge (gallons)	pH	Temp (°C)	Specific Conductance (µScm)	Color	Odor	Comments
1155	10		6.74	12.2	1311	CLEAR	N	—
1200	"		6.71	19.9	1323			
1205	"		6.70	18.9	1307			
1210	"		6.70	19.9	1317			
TOTAL DISCHARGE = 200 G.								

SAMPLE INFORMATION

Sample ID	Time	Container Type	Volume	No. of Containers	Analysis Method	Preservative	Notes
NOTEMAN	1215	PLASTIC	250	1	300	N	

Additional Comments:

Water System Schematic:

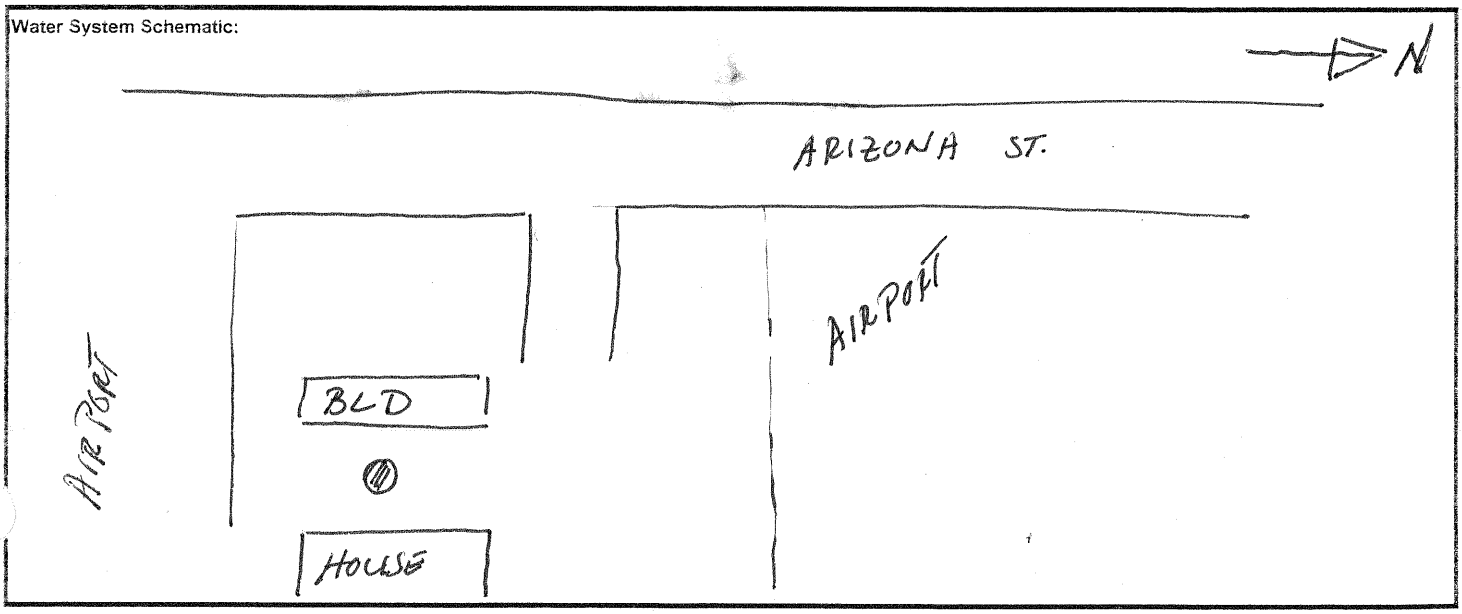

HYDRO GEO CHEM, INC.

Groundwater Sampling Form

Project No.	872002.2	Client:	PHELPS DODGE COPPER QUEEN BRANCH
Well ID:	Osborn	Date:	02/25/08
ADWR No.	643436	Weather:	Sunny, windy
Location:	2429 S. Swan Rd Bb AZ	Collected By:	MA + KW

WELL DATA

Well Depth (ft bls):	258	Static Water Level (ft bmp):	obstructed @ 5.5'
Casing Diameter (in):	8	Date/Time:	02/25/07 14:05
Well Use:	domestic	Point of Measurement:	~~obstructed @ 5.5~~ TOC
3 Casing Volumes:	est 73 x 221	GPS:	UTM 347 0274 12R 0607030
		Elevation:	4712

FIELD SAMPLING DATA

Time	Discharge Rate (gpm)	Total Discharge (gallons)	pH	Temp (°C)	Specific Conductance (µScm)	Color	Odor	Comments
14:12	10	10	7.07	21.8	508	none	none	
14:15	10	40	7.31	22.2	506	"	"	
14:18	10	70	7.34	22.2	512	"	"	
14:21	10	100	7.34	22.5	510	"	"	
14:24	10	130	7.36	22.4	508	"	"	
14:27	10	160	7.35	22.4	508	"	"	

SAMPLE INFORMATION

Sample ID	Time	Container Type	Volume	No. of Containers	Analysis Method	Preservative	Notes
OSBORNE	14.30	Plastic	125/250/250	3	300.0	Y/N/N	

Additional Comments:

Water System Schematic:

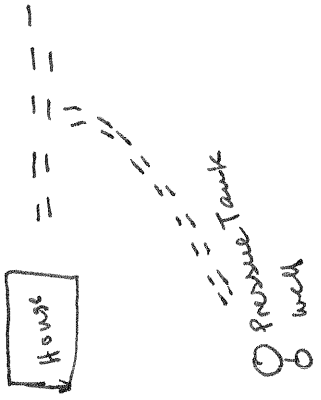

HYDRO GEO CHEM, INC.

Groundwater Sampling Form

Project No.	872002.2	Client:	PHELPS DODGE COPPER QUEEN BRANCH
Well ID:	PALMER	Date:	2-14-08
ADWR No.	55-578819	Weather:	windy + sunny
Location:	D-24-24-12 cbc off Beechcraft Rd	Collected By:	KW + AP

WELL DATA

Well Depth (ft bls):	220	Static Water Level (ft bmp):	cannot access
Casing Diameter (in):	6	Date/Time:	2-14-08 13:20
Well Use:	domestic	Point of Measurement:	—
3 Casing Volumes:	THE SAMPLE WAS TAKEN FROM THE TANK.	GPS:	UTM 3469485 12R 0607775
		Elevation:	4652

FIELD SAMPLING DATA

Time	Discharge Rate (gpm)	Total Discharge (gallons)	pH	Temp (°C)	Specific Conductance (µScm)	Color	Odor	Comments
13:40	—	NA	7.91	17.5	435	none	none	composite spl

SAMPLE INFORMATION

Sample ID	Time	Container Type	Volume	No. of Containers	Analysis Method	Preservative	Notes
PALMER 819	13:50	plastic	125/250/500	3	300.0	Y/N/N	composite from tank

Additional Comments: Note we are running full suite on water from 578819 because 642937 stated to be regional GWM well is non-functional. 578819 may lie on or outside 1 mile radius based on topography

Water System Schematic:

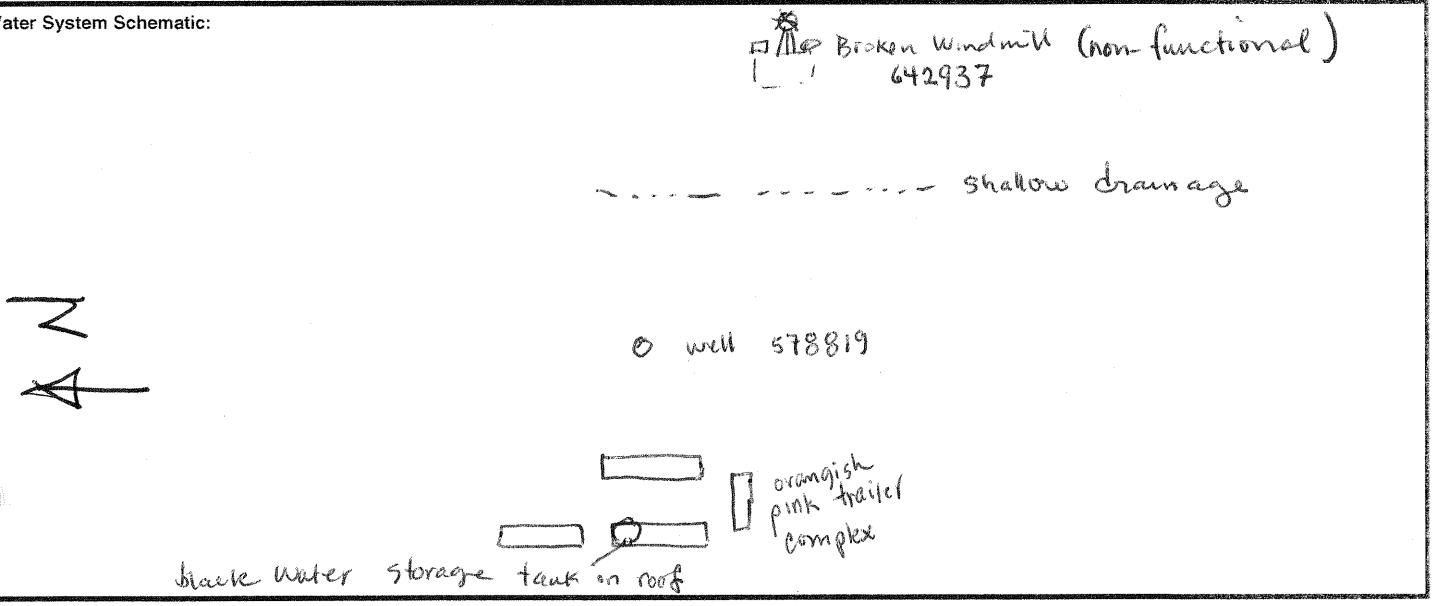

HYDRO GEO CHEM, INC.

Groundwater Sampling Form

Project No.	8720002.2	Client:	PHELPS DODGE COPPER QUEEN BRANCH
Well ID:	PANAGAKOS	Date:	4-21-08
ADWR No.	35-76413	Weather:	Clear
Location:	500 Purdy Lane	Collected By:	MA

WELL DATA

Well Depth (ft bls):	200'	Static Water Level (ft bmp):	No Access
Casing Diameter (in):	8"	Date/Time:	4-21-08 / 8:40
Well Use:	Domestic	Point of Measurement:	TOC
3 Casing Volumes:	NA	GPS:	3469317 12R 0605307
		Elevation:	4694

FIELD SAMPLING DATA

Time	Discharge Rate (gpm)	Total Discharge (gallons)	pH	Temp (°C)	Specific Conductance (µScm)	Color	Odor	Comments
9:01	4gpm	4	6.73	20.5	1226	Clear	None	Open bib at 9:00
9:04	"	16	6.77	20.6	1235	"	"	Pump is on
9:07	"	28	6.79	20.5	1236	"	"	
9:10	"	40	6.79	20.5	1232	"	"	
9:13	"	52	6.80	20.5	1228	"	"	

SAMPLE INFORMATION

Sample ID	Time	Container Type	Volume	No. of Containers	Analysis Method	Preservative	Notes
PANAGAKOS	9:15	Plastic	250ml	1	300.0	None	Filtered

Additional Comments: Pump cycled twice during purge, and was running upon arrival

Water System Schematic:

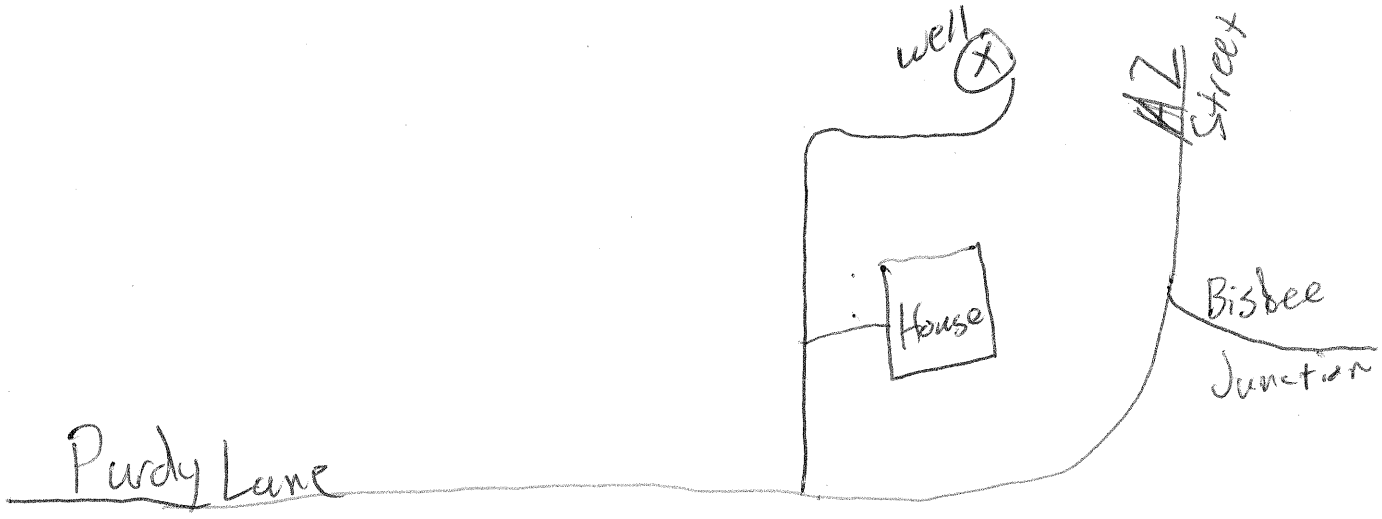

HYDRO GEO CHEM, INC.

Groundwater Sampling Form

Project No.	872001.0	Client:	PHELPS DODGE COPPER QUEEN BRANCH
Well ID:	PARRA	Date:	02/11/2008
ADWR No.	576415	Weather:	CLEAR
Location:	2356 S. HOPE, NACO HWY	Collected By:	AP / KW

WELL DATA

Well Depth (ft bls):	355'	Static Water Level (ft bmp):	263' from 1999
Casing Diameter (in):	6"	Date/Time:	02/11/2008
Well Use:	DOMESTIC	Point of Measurement:	TOC
3 Casing Volumes:	135X3 = 405 ÷ 10 = 40 min	GPS: UTM:	3471261 12 R 0602170
		Elevation:	4726(ft)

FIELD SAMPLING DATA

Time	Discharge Rate (gpm)	Total Discharge (gallons)	pH	Temp (°C)	Specific Conductance (µScm)	Color	Odor	Comments
1257	10		7.47	34.3	1090	CLEAR	N	
0102 pm	"		7.09	24.1	1063	"	"	
0107 pm	"		7.10	22.1	1063	"	"	
01:12 pm	"		7.12	21.6	1064	"	"	
01:17 PM	"		7.11	21.7	1062	"	"	
01:23 pm	"		7.08	21.8	1067	"	"	
	TOTAL DISCHARGE = 260							

SAMPLE INFORMATION

Sample ID	Time	Container Type	Volume	No. of Containers	Analysis Method	Preservative	Notes
PARRA	1330	PLASTIC	125/250 500	3	300.0	Y/N/N	N

Additional Comments: THE SAMPLES WERE COLLECTED AT 1330 DUE TO THE STABLE PARAMETERS AND THE PROPERTY WAS FLOATED.

Water System Schematic:

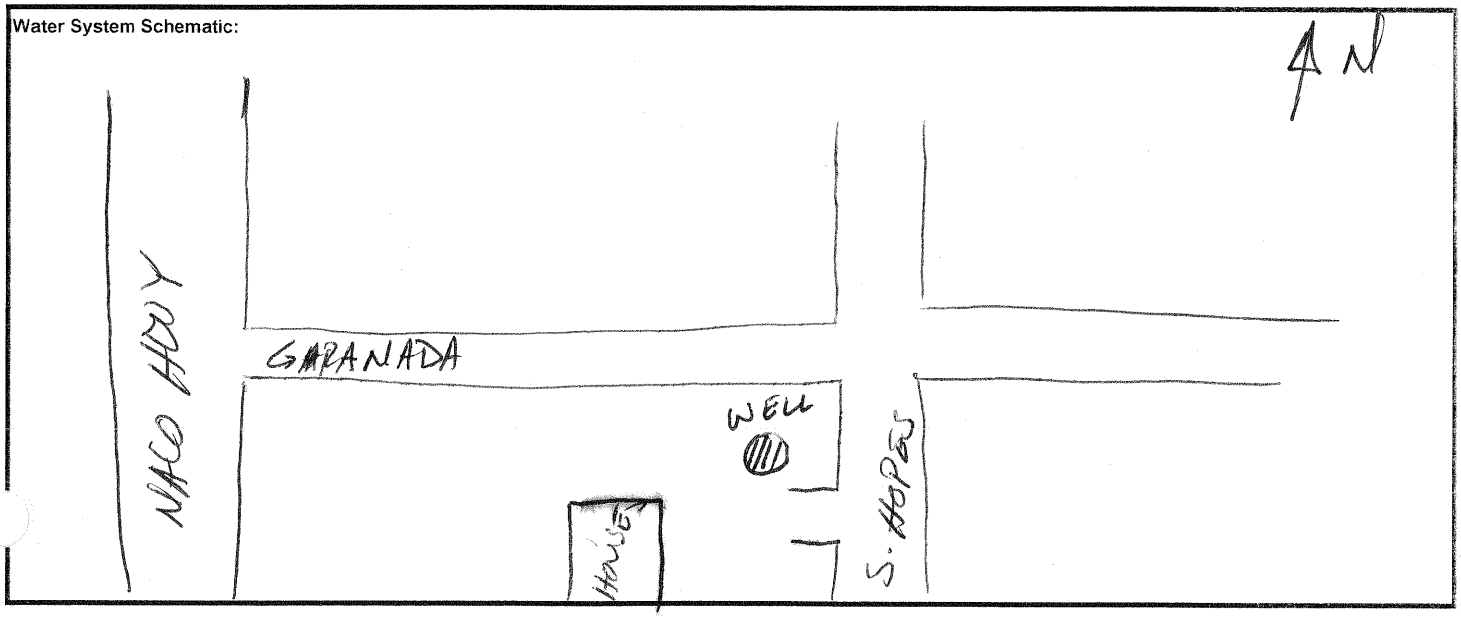

HYDRO GEO CHEM, INC.

Groundwater Sampling Form

Project No.	872001.0	Client:	PHELPS DODGE COPPER QUEEN BRANCH
Well ID:	PIONKE	Date:	02/05/2008
ADWR No.	613395	Weather:	CLEAR
Location:	1633 Purdy Lane Off Purdy Lane West of Naco Hwy	Collected By:	AP/MA

WELL DATA

Well Depth (ft bls):	330'	Static Water Level (ft bmp):	NA
Casing Diameter (in):	8"	Date/Time:	02/05/2008
Well Use:	DOMESTIC	Point of Measurement:	—
3 Casing Volumes:	PURGED TILL STABLE	GPS: UTM:	3468956 12R 0601048
		Elevation:	4592

FIELD SAMPLING DATA

Time	Discharge Rate (gpm)	Total Discharge (gallons)	pH	Temp (°C)	Specific Conductance (µScm)	Color	Odor	Comments
0955	15		7.38	15	1096	CLEAR	N	—
1000	"		7.40	19.7	936	"	"	—
1005	"		7.41	20.2	1015	"	"	—
1007	"		7.45	18.9	991	"	"	—
1010	"		7.45	19.9	904	"	"	—
1012	"		7.47	19.7	964	"	"	—
1015	"		7.53	19.9	910	"	"	—
TOTAL DISCHARGE = 330 G.								

SAMPLE INFORMATION

Sample ID	Time	Container Type	Volume	No. of Containers	Analysis Method	Preservative	Notes
PIONKE	1017	PLASTIC	500	1	300.0	N	

Additional Comments: Cannot obtain W/L as the plug on well head is covered by discharge pipe. This site requires the use of 1½" pipe reduced down for garden hose at the discharge, or sample port, to discharge away from pump house.

Water System Schematic:

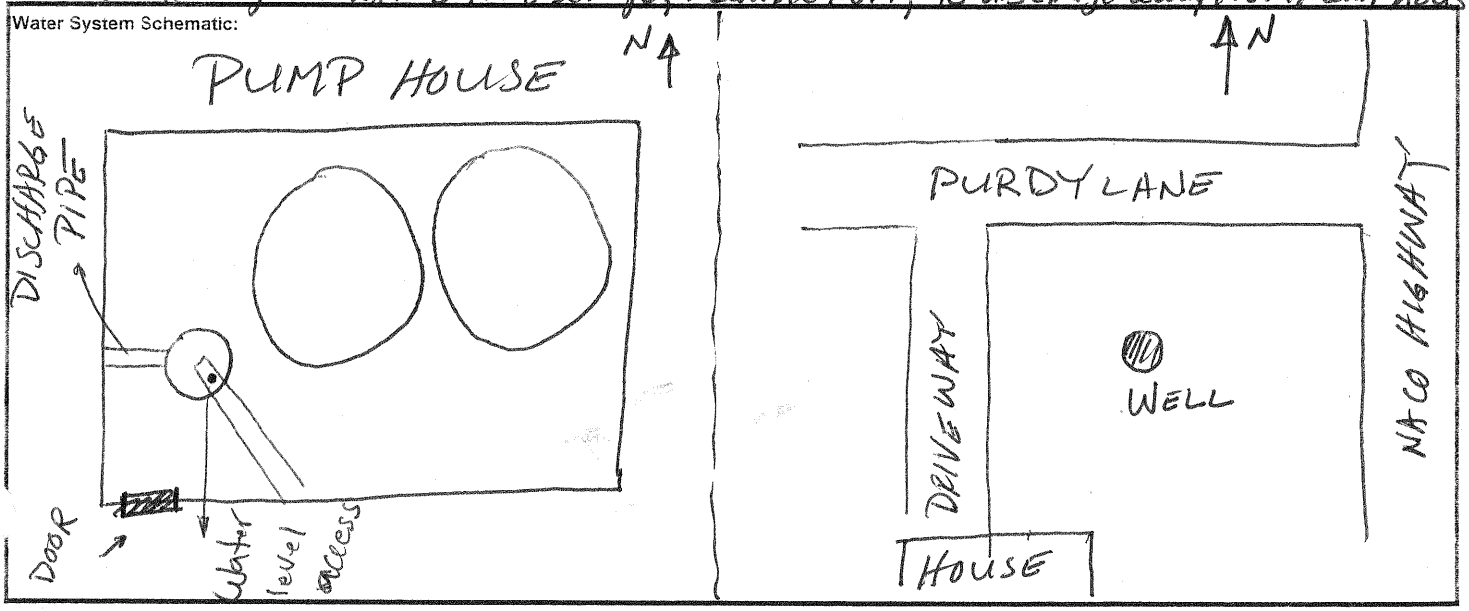

HYDRO GEO CHEM, INC.

Groundwater Sampling Form

Project No.	872001.0	Client:	PHELPS DODGE COPPER QUEEN BRANCH
Well ID:	POOL	Date:	2/20/03
ADWR No.	~~55-579508~~ 509518	Weather:	Cloudy, Windy
Location:	2831 Willson Rd Naco, AZ 85603	Collected By:	Arnason

WELL DATA

Well Depth (ft bls):	313	Static Water Level (ft bmp):	204.22
Casing Diameter (in):	6"	Date/Time:	2-20-03 / 14:15
Well Use:	Domestic Supply	Point of Measurement:	Top of Casing
3 Casing Volumes:	479 Gal.	GPS:	12R 0599682 UTM 3478015
		Elevation:	4630' AMSL

FIELD SAMPLING DATA

Time	Discharge Rate (gpm)	Total Discharge (gallons)	pH	Temp (°C)	Specific Conductance (µScm)	Color	Odor	Comments
1430	12	12	7.96	20.8	496	Clear	None	OPENED Bibb 1429
1433	12	48	7.95	20.9	496	↓	↓	
1438	12	108	8.16	20.6	492			
1441	12	144	8.01	20.8	497			
1446	12	204	7.95	20.9	497			

SAMPLE INFORMATION

Sample ID	Time	Container Type	Volume	No. of Containers	Analysis Method	Preservative	Notes
POOL	1450	Plastic	250ml	1	300.1	None	SO_4

Additional Comments:

Water System Schematic:

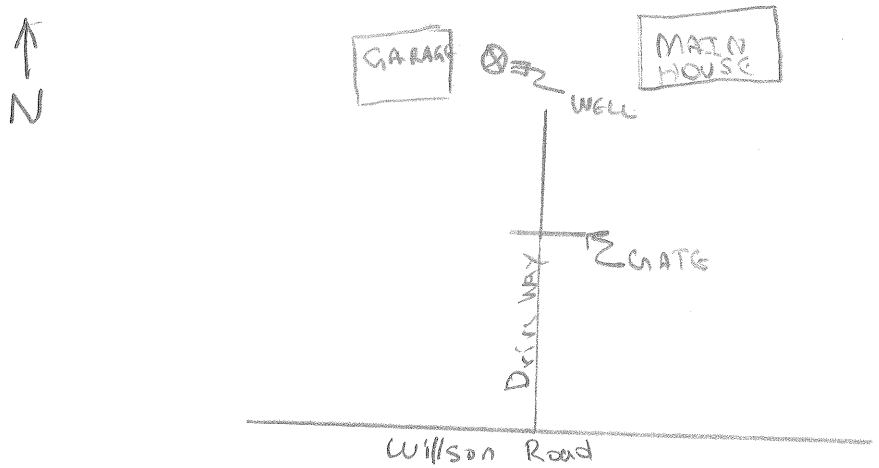

HYDRO GEO CHEM, INC.

Groundwater Sampling Form

Project No.	872001.0	Client:	PHELPS DODGE COPPER QUEEN BRANCH
Well ID:	POWER	Date:	12 FEB 08
ADWR No.	55-624535	Weather:	sunny
Location:	1769 Gold Gulch Rd	Collected By:	KW / AP

WELL DATA

Well Depth (ft bls):	100	Static Water Level (ft bmp):	42.30
Casing Diameter (in):	7	Date/Time:	12 FEB 08 8:51
Well Use:	domestic	Point of Measurement:	TOC
3 Casing Volumes:	115 x 3 = 346 g	GPS:	UTM 3472737 12R 0608377
25gpm	13.84	Elevation:	4857

FIELD SAMPLING DATA

Time	Discharge Rate (gpm)	Total Discharge (gallons)	pH	Temp (°C)	Specific Conductance (µScm)	Color	Odor	Comments
8:57	25		6.90	11.8	418	clear	none	
9:01	"		6.87	19.4	452	"	"	
9:05	"		6.94	20.3	433	"	"	
9:09	"		7.01	20.4	424	"	"	
9:13	*slowed		7.07	15.1	432	"	"	
9:16	25		7.11	18.9	428	"	"	
	TOTAL DISCHARGE =		16 minutes	X 25 =	400 GLS.			

SAMPLE INFORMATION

Sample ID	Time	Container Type	Volume	No. of Containers	Analysis Method	Preservative	Notes
POWER	9:20	plastic	125/250/500	3	300.0	Y/N/N	

Additional Comments: 9:13 discharge rate slowed suddenly; then resumed by 9:16 – THE TOTAL TIME FOR DISCHARGE IS 16 min.

Water System Schematic:



HYDRO GEO CHEM, INC.

Groundwater Sampling Form

Project No.	872001.0	Client:	PHELPS DODGE COPPER QUEEN BRANCH
Well ID:	55-216425	Date:	2-4-08
ADWR No.	RAMIREZ	Weather:	WINDY - CLOUDY
Location:	Dominguez St. Naco, AZ	Collected By:	~~AP/MA~~

WELL DATA

Well Depth (ft bls):	300'	Static Water Level (ft bmp):	NA
Casing Diameter (in):	~~6"~~ 6"	Date/Time:	02/04/2008
Well Use:	Domestic	Point of Measurement:	TOC
3 Casing Volumes:	PURGE FOR STABILITY	GPS:	UTM: 3467586 12 R 05-99731
		Elevation:	4594 ft

FIELD SAMPLING DATA

Time	Discharge Rate (gpm)	Total Discharge (gallons)	pH	Temp (°C)	Specific Conductance (µScm)	Color	Odor	Comments
10:35	10	20	7.32	19.0	398	CLEAR	N	—
10:40	"	70	7.44	21.0	399	"	"	—
10:45	"	120	7.46	21.8	408	"	"	—
10:50	"	170	7.48	20.7	403	"	"	—
10:55	"	230	7.47	21.7	408	"	"	—

SAMPLE INFORMATION

Sample ID	Time	Container Type	Volume	No. of Containers	Analysis Method	Preservative	Notes
RAMIREZ	11:00	PLASTIC	250	1	300-0	N	

Additional Comments:

Water System Schematic:

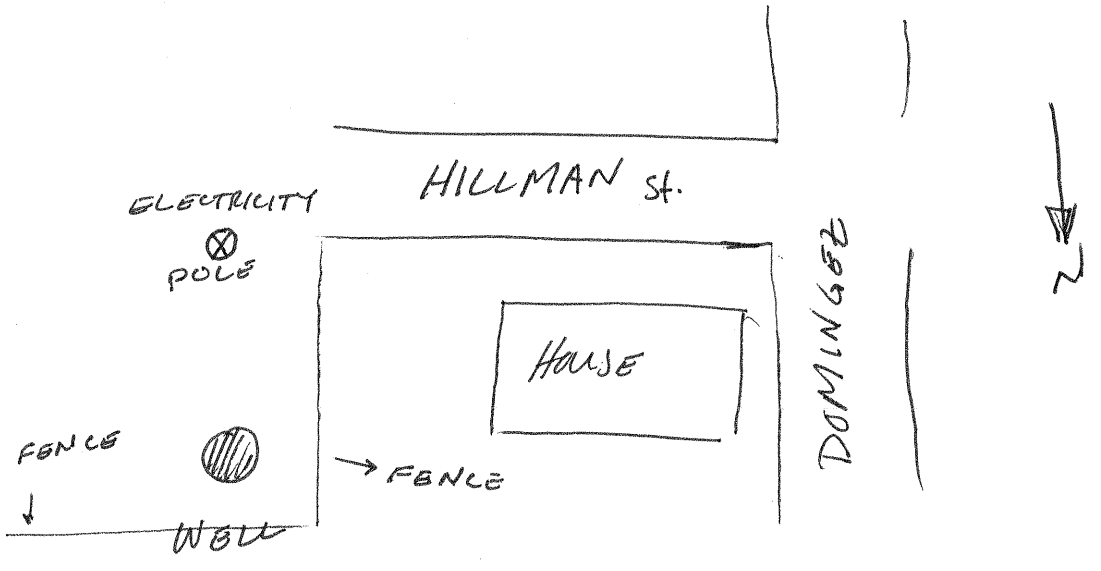

HYDRO GEO CHEM, INC.

Groundwater Sampling Form

Project No.	872001.0	Client:	PHELPS DODGE COPPER QUEEN BRANCH
ell ID:	RAY	Date:	15 Feb 08
ADWR No.	803772	Weather:	RAIN
Location:	648 E MULBERRY LN	Collected By:	KW & AP

WELL DATA

Well Depth (ft bls):	100'	Static Water Level (ft bmp):	40.85
Casing Diameter (in):	8"	Date/Time:	15 Feb 08 9:48
Well Use:	domestic	Point of Measurement:	TOC
3 Casing Volumes:	154 x 3 = 462	GPS:	47M 3469200 IRR 0607083
		Elevation:	4652

FIELD SAMPLING DATA

Time	Discharge Rate (gpm)	Total Discharge (gallons)	pH	Temp (°C)	Specific Conductance (µScm)	Color	Odor	Comments
10:00	10	0	7.28	14.3	1587	clear	none	v. few flakes of rust
10:04	"	40	7.30	18.7	1609	"	"	"
10:10	"	100	7.31	17.9	1586	"	"	clear
10:14	"	140	7.33	19.1	1558	"	"	"
10:19	"	190	7.33	18.8	1556	"	"	"
10:24	"	240	7.30	19.1	1540	"	"	few rusty flakes

SAMPLE INFORMATION

Sample ID	Time	Container Type	Volume	No. of Containers	Analysis Method	Preservative	Notes
RAY	10:30	plastic	250	1	300.0	NO	

Additional Comments:

Water System Schematic:

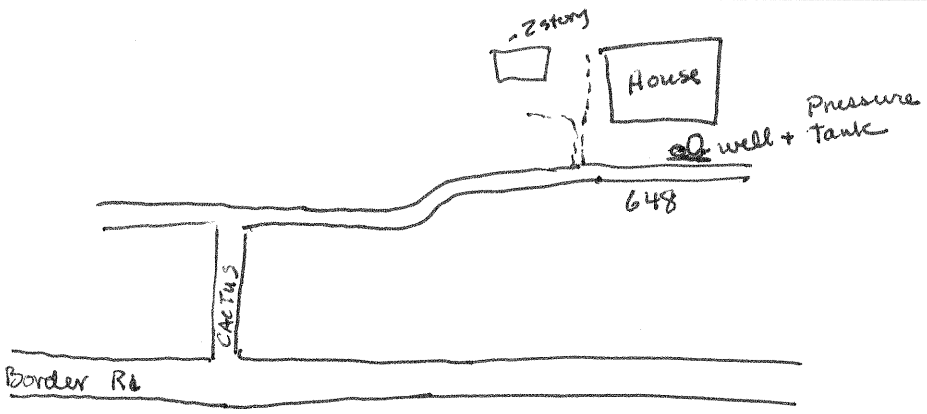

HYDRO GEO CHEM, INC.

Groundwater Sampling Form

Project No.	872001.0	Client:	PHELPS DODGE COPPER QUEEN BRANCH
Well ID:	RODRIGUEZ	Date:	2-14-08
ADWR No.	55-648360	Weather:	very windy, sunny
Location:	3773 S. Rodriguez Ave	Collected By:	AP + KW

WELL DATA

Well Depth (ft bls):	approx. 200	Static Water Level (ft bmp):	dry
Casing Diameter (in):	unknown	Date/Time:	2-14-08
Well Use:	not in use	Point of Measurement:	TOC
3 Casing Volumes:		GPS:	UTM 3467447 12R 0599965
		Elevation:	4593

FIELD SAMPLING DATA

Time	Discharge Rate (gpm)	Total Discharge (gallons)	pH	Temp (°C)	Specific Conductance (µScm)	Color	Odor	Comments

SAMPLE INFORMATION

Sample ID	Time	Container Type	Volume	No. of Containers	Analysis Method	Preservative	Notes

Additional Comments: Well no longer in use. Dry; feels about 200' deep. ADWR has no data other than reg # & drilled ~50 yrs ago

Water System Schematic:



HYDRO GEO CHEM, INC.

Groundwater Sampling Form

Project No.	8720010	Client:	PHELPS DODGE COPPER QUEEN BRANCH
Well ID:	ROGERS 803	Date:	2-7-08
ADWR No.	641803	Weather:	Clear
Location:	Mule Deer Rd Naco, AZ	Collected By:	AP/MA

WELL DATA

Well Depth (ft bls):	300'	Static Water Level (ft bmp):	129.85
Casing Diameter (in):	6"	Date/Time:	2-7-08
Well Use:	Domestic	Point of Measurement:	TOC
3 Casing Volumes:	250x3=750	GPS:	3468416 12R 600980
		Elevation:	4566

FIELD SAMPLING DATA

Time	Discharge Rate (gpm)	Total Discharge (gallons)	pH	Temp (°C)	Specific Conductance (µScm)	Color	Odor	Comments
1358	10		7.34	17.4	451	Clear	No	
1400	"		7.41	17.1	448	"	"	
1403	"		7.52	17.9	443	"	"	
1408	"		7.58	19.0	443	"	"	
1413	"		7.53	19.5	449	"	"	
1418	"		7.52	19.8	455	"	"	
		Total Discharge 200 gal						

SAMPLE INFORMATION

Sample ID	Time	Container Type	Volume	No. of Containers	Analysis Method	Preservative	Notes
ROGERS 803	14:20	Plast.	250ml	1	300.0	N	

Additional Comments: Could not purge for full 75 min as the yard is flooding

Water System Schematic:

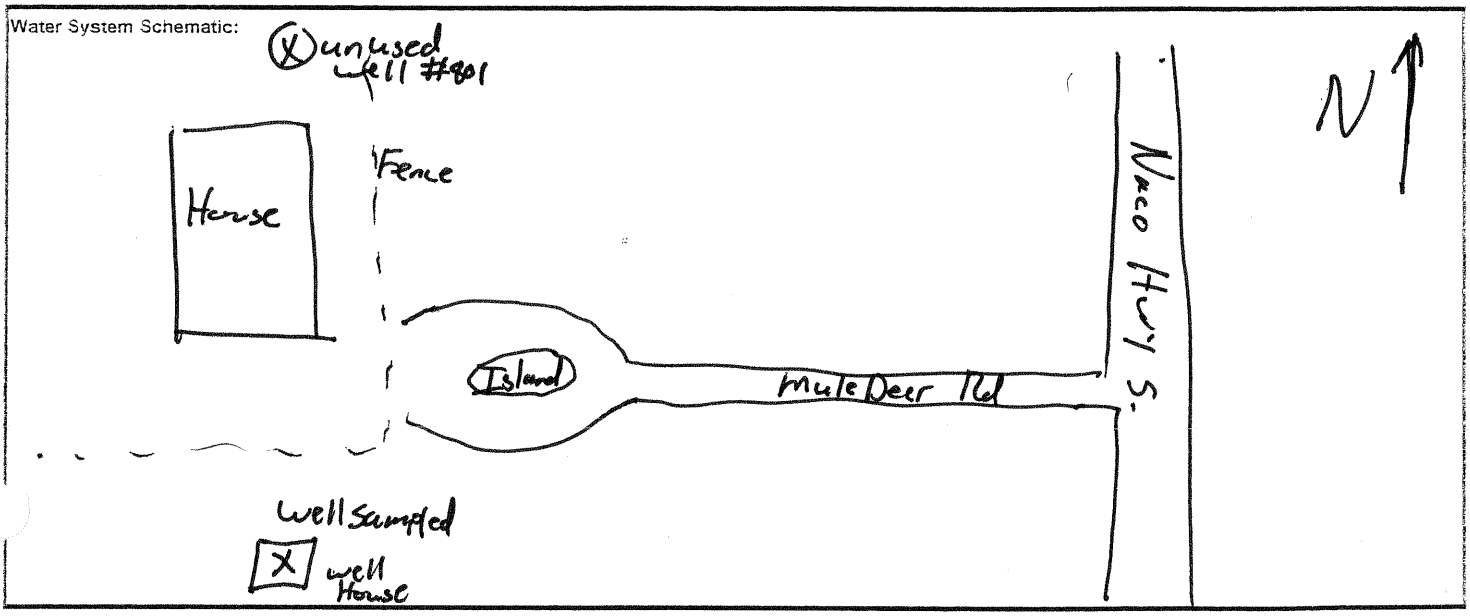

HYDRO GEO CHEM, INC.

Groundwater Sampling Form

Project No.	872000	Client:	FMI Sierrita Operations
Phase No.	2.2	Date:	3-20-08
Well ID:	ROGERS 803	Weather:	Clear
ADWR No.	55-641803	Collected By:	MA

WELL DATA

Well Depth (ft bls):	140'	Time:	7:30
Casing Diameter (in):	6"	Point of Measurement:	TOC
Static Water Level (ft bmp):	129.85' (2-7-08)	GPS:	UTM 3468416 12R 0600980
1 Casing Volume (gals):	14.6	Elevation:	4566
3 Casing Volumes (gals):	44.0		

FIELD SAMPLING DATA

Time	Discharge Rate (gpm)	Total Discharge (gallons)	pH (SU)	Temp (°C)	Specific Conductance (µS/cm)	Color	Odor	Comment
0736	5	5	7.08	13.6	600	None	None	Open b.BE 735
0738	5	45	7.31	16.6	590			
0740	5	75	7.39	18.4	601			
0742	5	105	7.44	18.5	602			
0744	5	135	7.45	18.6	601			

SAMPLE INFORMATION

Sample ID	Time	Container Type	Volume	No. of Containers	Analysis Method	Preservative	Comment
Rogers 803	0745	Plastic	125/250ml	2	EPA 300.0	NO3/None	Filtered
ROGERS 803	0745	Plastic	250/~~500~~ml	1	EPA 300.0	None	Unfiltered

Additional Comments: RESAMPLE FOR FULL SUITE

HYDRO GEO CHEM, INC.

Groundwater Sampling Form

Project No.	87-2001.0	Client:	PHELPS DODGE COPPER QUEEN BRANCH
Well ID:	ROGERS E	Date:	02/04/2008
ADWR No.	55-216018	Weather:	WINDY - CLEAR
Location:	Dominguez / Rogers St. Naco, AZ	Collected By:	ALI / MARK A

WELL DATA

Well Depth (ft bls):	285	Static Water Level (ft bmp):	NM (OBSTRUCTION)
Casing Diameter (in):	8"	Date/Time:	02/04/2008 / 9:00 AM
Well Use:	Domestic	Point of Measurement:	TOC
3 Casing Volumes:	365x3 = 1096	GPS:	UTM: 3467634 E: 0600464
@ 15 gpm = 73 min purge		Elevation:	4607 (ft)

FIELD SAMPLING DATA

Time	Discharge Rate (gpm)	Total Discharge (gallons)	pH	Temp (°C)	Specific Conductance (µScm)	Color	Odor	Comments
0915	15		7.30	20.2	434	CLEAR	N	
0918	"		7.35	19.9	432	"	"	
0925	"		7.33	20.4	436	"	"	
0930	"		7.40	20.9	436	"	"	
0935	"		7.40	21.0	435	"	"	
TOTAL DISCHARGE =								375 G

SAMPLE INFORMATION

Sample ID	Time	Container Type	Volume	No. of Containers	Analysis Method	Preservative	Notes
ROGERS E	0930	Plastic	250	1	300.0	None	

Additional Comments: Pump turned on at 917
No other wells on property.

Water System Schematic:



2

HYDRO GEO CHEM, INC.

Groundwater Sampling Form

Project No.	872001.0	Client:	PHELPS DODGE COPPER QUEEN BRANCH
Well ID:	RUIZ	Date:	02/05/2008
ADWR No.	53/770	Weather:	CLEAR
Location:	S. Barnett Rd San Jose	Collected By:	M/H

WELL DATA

Well Depth (ft bls):	312	Static Water Level (ft bmp):	293.29
Casing Diameter (in):	6	Date/Time:	02/05/2008
Well Use:	Domestic	Point of Measurement:	TOC
3 Casing Volumes:	~~68.8~~ 27.9x3 = 84 G	GPS: UTM	3471414 12R 0602852
@ 15 gpm = 6 min purge		Elevation:	4749

FIELD SAMPLING DATA

Time	Discharge Rate (gpm)	Total Discharge (gallons)	pH	Temp (°C)	Specific Conductance (µScm)	Color	Odor	Comments
0830	15		7.86	16.9	4.53	CLEAR	N	
0840	"		7.58	18.8	4.54			
0850	"		7.64	19.6	996			
0855	"		7.73	18.2	445			
TOTAL DISCHARGE = 300 G.								

SAMPLE INFORMATION

Sample ID	Time	Container Type	Volume	No. of Containers	Analysis Method	Preservative	Notes
RUIZ	8:50	PLASTIC	250	1	300.0	N	

Additional Comments:

Water System Schematic:

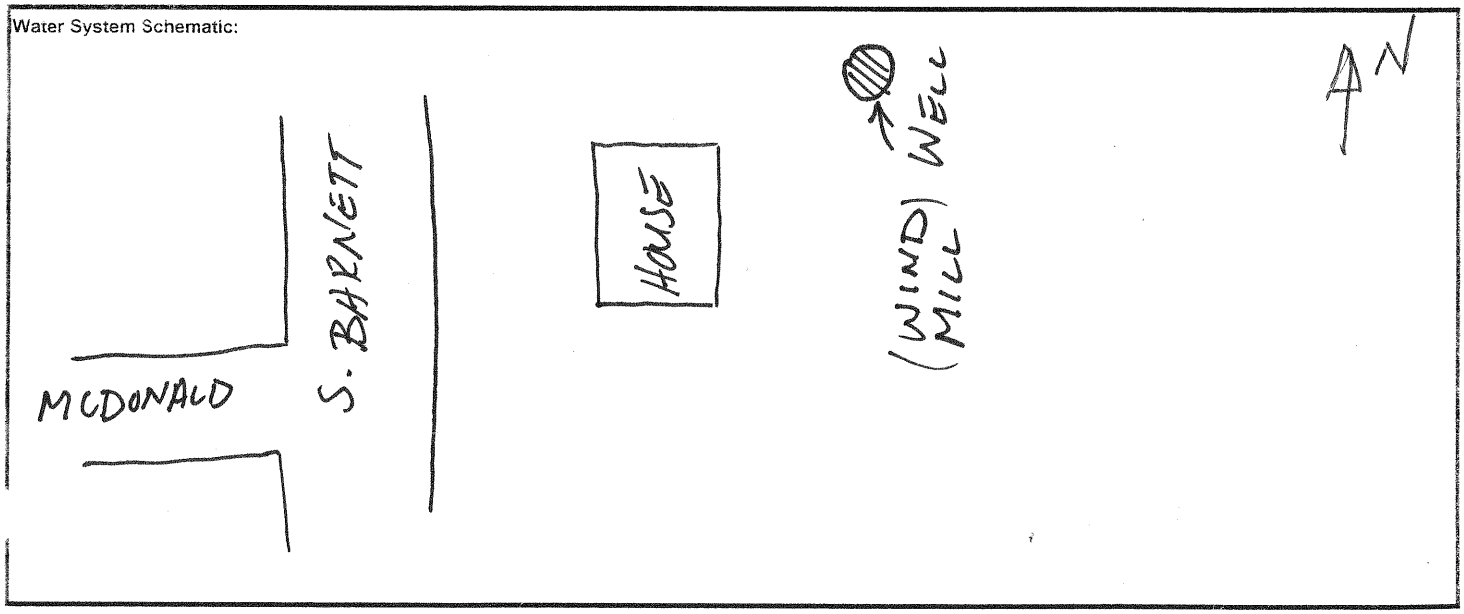

HYDRO GEO CHEM, INC.

Groundwater Sampling Form

Project No.	872001.0	Client:	PHELPS DODGE COPPER QUEEN BRANCH
Well ID:	SCHWARTZ	Date:	02/08/2008
ADWR No.	210865	Weather:	CLEAR
Location:	3468 S. Clubview Terrace Naco, AZ	Collected By:	AP/MA

WELL DATA

Well Depth (ft bls):	305'	Static Water Level (ft bmp):	121.80
Casing Diameter (in):	6"	Date/Time:	02/08/2008
Well Use:	DOMESTIC	Point of Measurement:	TOC
3 Casing Volumes:	269x3=806÷15= 54 min Purge @ 15gpm	GPS: UTM	3468270 12R 0600813
		Elevation:	4567

FIELD SAMPLING DATA

Time	Discharge Rate (gpm)	Total Discharge (gallons)	pH	Temp (°C)	Specific Conductance (µScm)	Color	Odor	Comments
1007	15	15	7.55	20.4	509	clear	None	
1009	"	45	7.49	21.2	510	"	"	
1011	"	75	7.50	21.4	504	"	"	
1015	"	135	7.52	21.7	507	"	"	
1020	"	210	7.47	21.8	506	"	"	
1026	"	300	7.46	21.7	505	"	"	
1028	"	330	7.52	21.5	506	"	"	

SAMPLE INFORMATION

Sample ID	Time	Container Type	Volume	No. of Containers	Analysis Method	Preservative	Notes
SCHWARTZ	1030	Plastic	250mL	1	300.0	None	Filtered

Additional Comments: Only this one well on property

Water System Schematic:

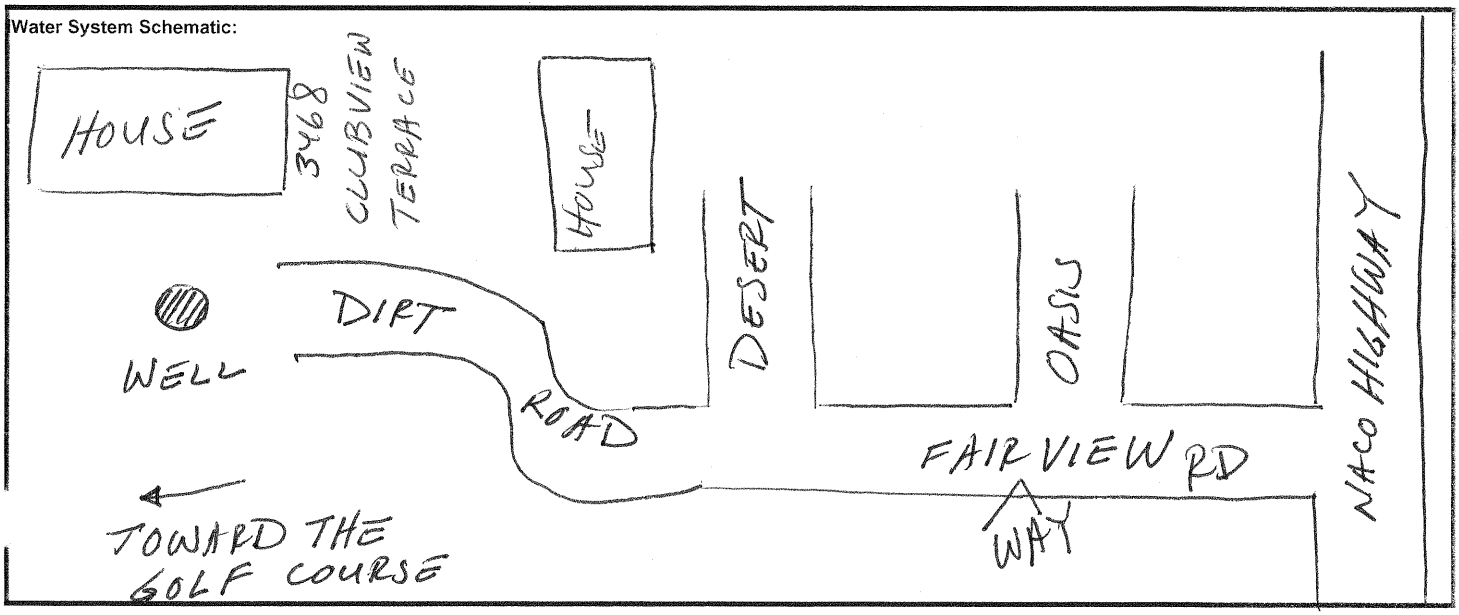

HYDRO GEO CHEM, INC.

Groundwater Sampling Form

Project No.	872000.1	Client:	PHELPS DODGE COPPER QUEEN BRANCH
Well ID:	SRC *	Date:	3/20/08
ADWR No.	55-211345	Weather:	Clear
Location:		Collected By:	MA

WELL DATA

Well Depth (ft bls):	965	Static Water Level (ft bmp):	Capped
Casing Diameter (in):	6 5/8"	Date/Time:	3/20/08 15:15
Well Use:		Point of Measurement:	
3 Casing Volumes:		GPS:	12R 0599718 3472516
		Elevation:	4245

FIELD SAMPLING DATA

Time	Discharge Rate (gpm)	Total Discharge (gallons)	pH	Temp (°C)	Specific Conductance (µScm)	Color	Odor	Comments

SAMPLE INFORMATION

Sample ID	Time	Container Type	Volume	No. of Containers	Analysis Method	Preservative	Notes

Additional Comments: Well has welded cap - No sample collected

* SPECIALTY RESTAURANTS CORPORATION

Water System Schematic:



HYDRO GEO CHEM, INC.

Groundwater Sampling Form

Project No.	87001.0	Client:	PHELPS DODGE COPPER QUEEN BRANCH
Well ID:	SUNBELT MARKETING	Date:	02/06/2008
ADWR No.	201531	Weather:	CLEAR
Location:		Collected By:	API/MA

WELL DATA

Well Depth (ft bls):	380(ft)	Static Water Level (ft bmp):	352.10(ft)
Casing Diameter (in):	6"	Date/Time:	02/05/2008 1350
Well Use:	DOMESTIC	Point of Measurement:	TOC
3 Casing Volumes:	41X3 = 123 ÷ 12 = 11 min	GPS: UTM	3471737 12R 0606008
		Elevation:	4788

FIELD SAMPLING DATA

Time	Discharge Rate (gpm)	Total Discharge (gallons)	pH	Temp (°C)	Specific Conductance (µScm)	Color	Odor	Comments
1400	12	0	8.37	13.2	403	~~TANNISH~~ gp	N	—
1405	"	60	8.48	12.1	407	TAN	N	—
1410	"	180	8.57	11.5	403	TAN	N	—
1415	"	240	8.62	11.2	401	TAN	N	—
TOTAL DISCHARGE = 300 G.								

SAMPLE INFORMATION

Sample ID	Time	Container Type	Volume	No. of Containers	Analysis Method	Preservative	Notes
SUNBELT ~~MARKETING~~	1425	PLASTIC	125/250	3	300-0	Y/N/N	—
			500				

Additional Comments:

Water System Schematic:

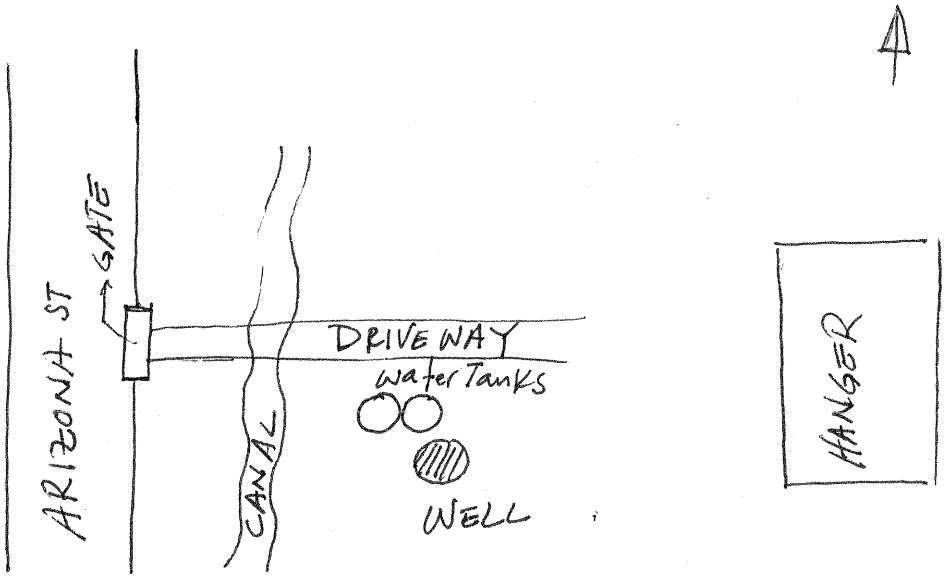

HYDRO GEO CHEM, INC.

Groundwater Sampling Form

Project No.	872001.0	Client:	PHELPS DODGE COPPER QUEEN BRANCH
Well ID:	SWAN	Date:	2-13-08
ADWR No.	No Record	Weather:	Sunny; windy
Location:	2601 SWAN Rd Bisbee, AZ	Collected By:	AP/KW

WELL DATA

Well Depth (ft bls):	98	Static Water Level (ft bmp):	26.50
Casing Diameter (in):	4	Date/Time:	2-13-08 12:45
Well Use:	domestic	Point of Measurement:	TOC
3 Casing Volumes:	47x3 = 141	GPS:	UTM 3470649 12R 607378
		Elevation:	4694

FIELD SAMPLING DATA

Time	Discharge Rate (gpm)	Total Discharge (gallons)	pH	Temp (°C)	Specific Conductance (µScm)	Color	Odor	Comments
12:57	10		7.24	19.5	455	clear	No	few brn sed flakes
13:01	"		7.29	20.5	458	"	"	very few brn sed flakes
13:04	"		7.26	20.6	458	"	"	clear, no sediment
13:07	"		7.26	20.2	459	"	"	"
13:11	"		7.28	20.7	467	"	"	"

SAMPLE INFORMATION

Sample ID	Time	Container Type	Volume	No. of Containers	Analysis Method	Preservative	Notes
SWAN	13:15	plastic	125/250/500	3	300.0	Y/N/N	

Additional Comments: well depth est. based on owner. 4 houses using this well.

Water System Schematic:

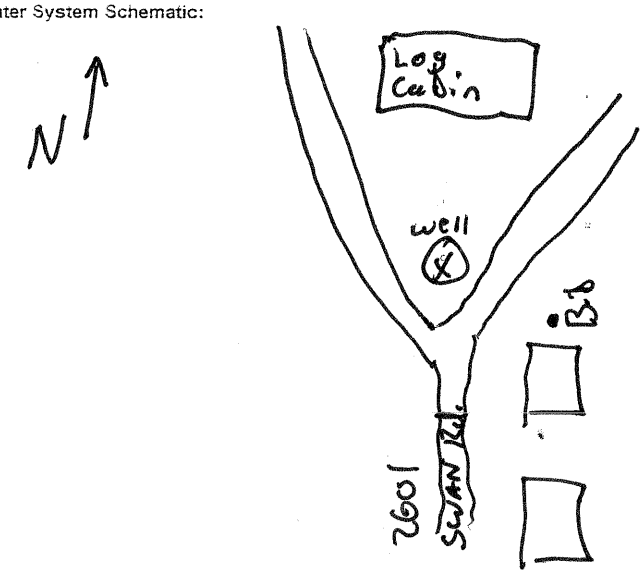

HYDRO GEO CHEM, INC.

Groundwater Sampling Form

Project No.	872002.2	Client:	PHELPS DODGE COPPER QUEEN BRANCH
Vell ID:	TM-2	Date:	03-04-08
ADWR No.	522573	Weather:	Sunny, breezy
Location:	D-24-24-4aac	Collected By:	MA + KW

WELL DATA

Well Depth (ft bls):	640	Static Water Level (ft bmp):	obstructed @ 339.70
Casing Diameter (in):	4"	Date/Time:	03/04/08
Well Use:	monitoring	Point of Measurement:	T.O.C
3 Casing Volumes:	—	GPS:	UTM 347 2019 x 12R 0604155
		Elevation:	4799

FIELD SAMPLING DATA

Time	Discharge Rate (gpm)	Total Discharge (gallons)	pH	Temp (°C)	Specific Conductance (µScm)	Color	Odor	Comments
13:51	dry							

SAMPLE INFORMATION

Sample ID	Time	Container Type	Volume	No. of Containers	Analysis Method	Preservative	Notes

Additional Comments: Dry - no sample

Water System Schematic:

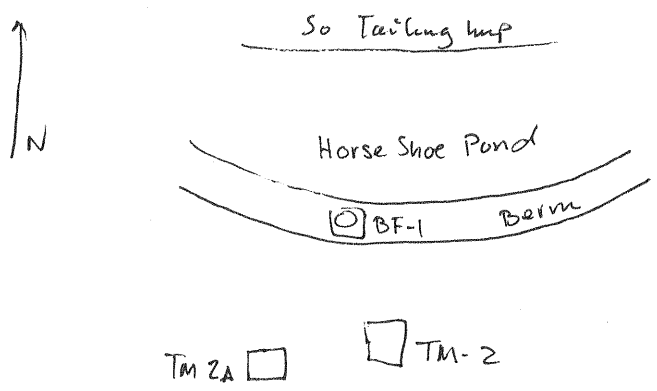

HYDRO GEO CHEM, INC.

Groundwater Sampling Form

Project No.	872002.2	Client:	PHELPS DODGE COPPER QUEEN BRANCH
Well ID:	TM-2A	Date:	03-04-08
ADWR No.	55 - 522574	Weather:	sunny
Location:	D-24-24-4aac	Collected By:	KW + MA

WELL DATA

Well Depth (ft bls):	925	Static Water Level (ft bmp):	346.62
Casing Diameter (in):	4	Date/Time:	03-04-08 13:43
Well Use:	monitoring	Point of Measurement:	T.O.C.
3 Casing Volumes:	378 gal x 3 = 1134	GPS:	UTM 347 2019 x 12R 0604155
	113 min	Elevation:	4799

FIELD SAMPLING DATA

Time	Discharge Rate (gpm)	Total Discharge (gallons)	pH	Temp (°C)	Specific Conductance (µScm)	Color	Odor	Comments
13:54	10	0	10.04	21.6	263	light brn	none	
14:00	"	60	9.08	21.9	295	"	"	
14:03	"	90	8.67	22.6	302	almost clear	none	few rust flecks
14:08	went dry @ 140							

SAMPLE INFORMATION

Sample ID	Time	Container Type	Volume	No. of Containers	Analysis Method	Preservative	Notes
TM-2A	14:25	plastic	1L 250 250	3	300.0	Y/N/N	

Additional Comments:

Water System Schematic:

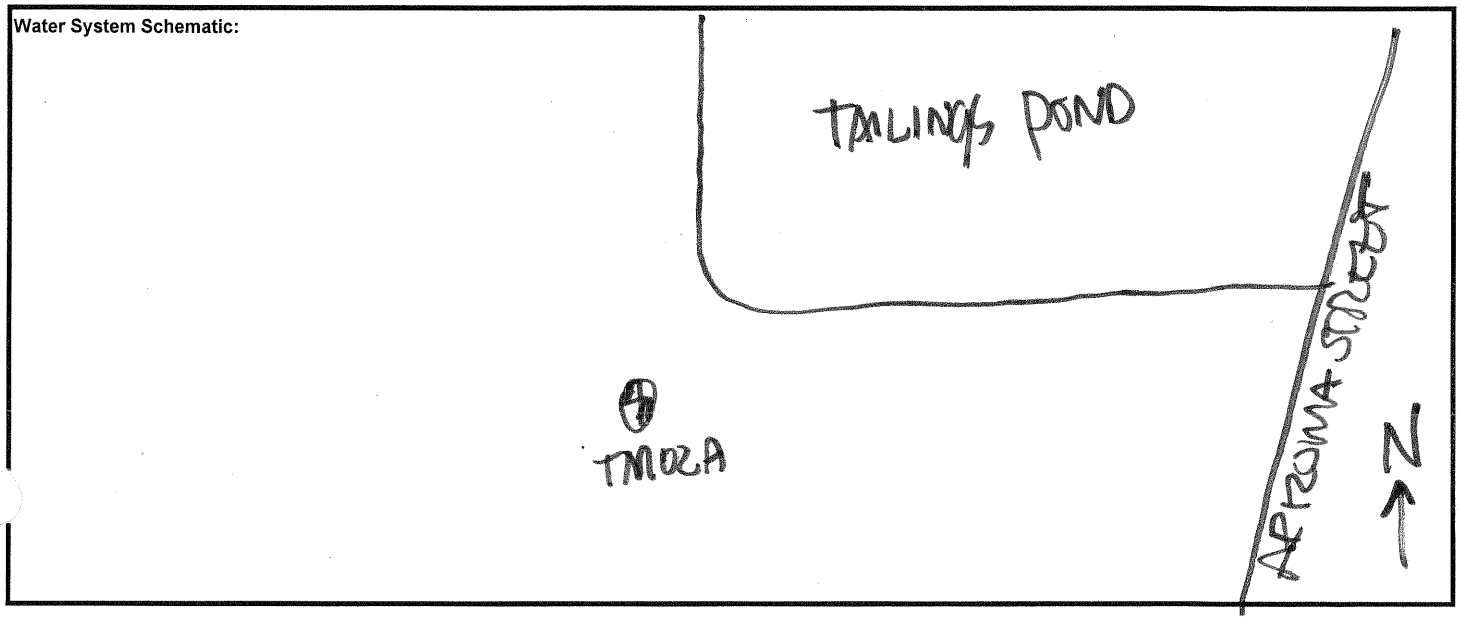

HYDRO GEO CHEM, INC.

Groundwater Sampling Form

Project No.	8720022	Client:	PHELPS DODGE COPPER QUEEN BRANCH
Well ID:	TM-3	Date:	3/12/08
ADWR No.	55-522575	Weather:	clear
Location:	CRAWford Mill	Collected By:	MA

WELL DATA

Well Depth (ft bls):	200	Static Water Level (ft bmp):	127.14
Casing Diameter (in):	4"	Date/Time:	3/12/08
Well Use:	Monitoring	Point of Measurement:	TOC
3 Casing Volumes:	Casing Vol = 47.6ga x 3 = 143 gal	GPS:	12R 0606365 UTM 3473710
		Elevation:	4885

FIELD SAMPLING DATA

Time	Discharge Rate (gpm)	Total Discharge (gallons)	pH	Temp (°C)	Specific Conductance (µScm)	Color	Odor	Comments

SAMPLE INFORMATION

Sample ID	Time	Container Type	Volume	No. of Containers	Analysis Method	Preservative	Notes

Additional Comments: Pump would not stay engaged – pump controller opens – resets

Water System Schematic:

HYDRO GEO CHEM, INC.

Groundwater Sampling Form

Project No.	8720022	Client:	PHELPS DODGE COPPER QUEEN BRANCH
Well ID:	TM-05 MILLER	Date:	2-26-08
ADWR No.	522694	Weather:	Clear/cold
Location:		Collected By:	MA/KW

WELL DATA

Well Depth (ft bis):	160	Static Water Level (ft bmp):	Dry Bottomed at 154.30
Casing Diameter (in):	4"	Date/Time:	2-26-08
Well Use:		Point of Measurement:	TOC
3 Casing Volumes:		GPS:	12R 603900 3467190
		Elevation:	4615

FIELD SAMPLING DATA

Time	Discharge Rate (gpm)	Total Discharge (gallons)	pH	Temp (°C)	Specific Conductance (µScm)	Color	Odor	Comments

SAMPLE INFORMATION

Sample ID	Time	Container Type	Volume	No. of Containers	Analysis Method	Preservative	Notes

Additional Comments: Sounder Probe hit bottom @ 154.30' btoc

Water System Schematic:

HYDRO GEO CHEM, INC.

Groundwater Sampling Form

Project No.	872002.2	Client:	PHELPS DODGE COPPER QUEEN BRANCH
Well ID:	TM-6 MILLER	Date:	02-26-08
ADWR No.	522695	Weather:	sunny, breezy
Location:	D-24-24-14 bacc	Collected By:	KW + MA

WELL DATA

Well Depth (ft bls):	200	Static Water Level (ft bmp):	158.78
Casing Diameter (in):	4	Date/Time:	2/26/08 9:00
Well Use:	Monitoring	Point of Measurement:	TOC
3 Casing Volumes:	41 x 3 = 123	GPS:	UTM 3468377 12R 0606061
	7 min purge	Elevation:	4687

FIELD SAMPLING DATA

	Time	Discharge Rate (gpm)	Total Discharge (gallons)	pH	Temp (°C)	Specific Conductance (µScm)	Color	Odor	Comments
2/27	8:30	12	0	7.54	17.9	467	light brn	strong	rotten smelling
	8:33		36	7.50	18.9	466	almost clr	decreased	nearly clear
	8:37		96	7.45	19.5	457	clear	none	
	8:42	144	156	7.44	19.6	457	clear	none	

SAMPLE INFORMATION

Sample ID	Time	Container Type	Volume	No. of Containers	Analysis Method	Preservative	Notes
2/27 TM-6	8:45	plastic	125/250/250	3	300.0	Y/N/N	

Additional Comments: early odor - sulfurous rotten egg odor. Cleared up quickly. Sample collected 2/27 after getting adaptor apparatus yesterday

Water System Schematic:



HYDRO GEO CHEM, INC.

Groundwater Sampling Form

Project No.	872002.2	Client:	PHELPS DODGE COPPER QUEEN BRANCH
Well ID:	TM-7	Date:	03-06-08
ADWR No.	55-522576	Weather:	sunny breezy cool
Location:	D. 24-24. 4bca East of Helen St	Collected By:	MA + KW

WELL DATA

Well Depth (ft bis):	350	Static Water Level (ft bmp):	— obstructed @ 58.15
Casing Diameter (in):	4"	Date/Time:	03-06-08 13:11
Well Use:	monitoring	Point of Measurement:	—
3 Casing Volumes:	49 x 3 = 147 (based on 1989 W.L.)	GPS:	UTM 3471918 x 0603010
		Elevation:	4759

FIELD SAMPLING DATA

Time	Discharge Rate (gpm)	Total Discharge (gallons)	pH	Temp (°C)	Specific Conductance (µScm)	Color	Odor	Comments
13:29	9		7.45	20.8	726	clear	none	
13:31	ran out of water	18						

SAMPLE INFORMATION

Sample ID	Time	Container Type	Volume	No. of Containers	Analysis Method	Preservative	Notes
TM-7	13:50	plastic	x5 x5 x5	3	300.0	Y/N/N	

Additional Comments: Ran dry after 2 minutes. Allowed 18 minutes to recover Sample slightly tannish colored. No odor

Water System Schematic:

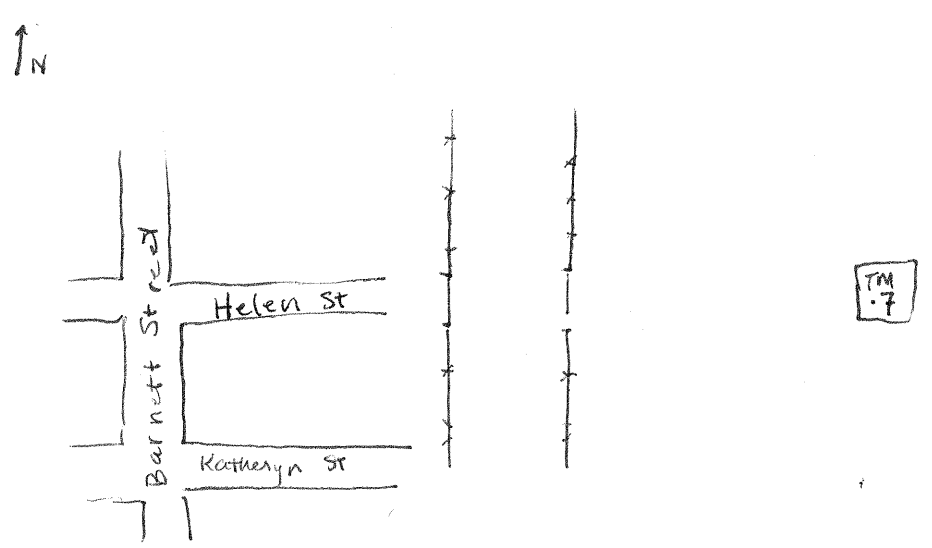

HYDRO GEO CHEM, INC.

Groundwater Sampling Form

Project No.	872001.0	Client:	PHELPS DODGE COPPER QUEEN BRANCH
Well ID:	TM-08 SWAN	Date:	2-13-08
ADWR No.	55-522817	Weather:	Sunny, windy ; becoming cloudy
Location:	2594 Windmill Ranch Rd (off of Swan Rd)	Collected By:	KW/AP

WELL DATA

Well Depth (ft bls):	817	Static Water Level (ft bmp):	unable to measure (>500')
Casing Diameter (in):	4"	Date/Time:	2/13/08 13:36
Well Use:	domestic	Point of Measurement:	TOC
3 Casing Volumes:	123 x 3 = 369	GPS:	3470668 12R 607788
		Elevation:	4701

FIELD SAMPLING DATA

Time	Discharge Rate (gpm)	Total Discharge (gallons)	pH	Temp (°C)	Specific Conductance (µScm)	Color	Odor	Comments
13:55	10		7.63	25.2	511	clear	No	Sampled from Tank

SAMPLE INFORMATION

Sample ID	Time	Container Type	Volume	No. of Containers	Analysis Method	Preservative	Notes
TM-08 SWAN	14:05	Plastic	125/250/500	3	300.0	Y/N/N	

Additional Comments: At the request of owner, sample was taken from 1000 gal tank which was filled on 2-11-08

Water System Schematic:



HYDRO GEO CHEM, INC.

Groundwater Sampling Form

Project No.	872002.2	Client:	PHELPS DODGE COPPER QUEEN BRANCH
Well ID:	TM-11 PIONKE	Date:	3-11-08
ADWR No.	55-522815	Weather:	Clear
Location:		Collected By:	MA

WELL DATA

Well Depth (ft bls):	160'	Static Water Level (ft bmp):	Dry to 140'
Casing Diameter (in):	6" to 20' 4" from 20' to 160'	Date/Time:	3-11-08 / 18:05
Well Use:	Monitoring	Point of Measurement:	
3 Casing Volumes:		GPS:	12R 0600830 UTM 3468934
		Elevation:	4570

FIELD SAMPLING DATA

Time	Discharge Rate (gpm)	Total Discharge (gallons)	pH	Temp (°C)	Specific Conductance (µScm)	Color	Odor	Comments

SAMPLE INFORMATION

Sample ID	Time	Container Type	Volume	No. of Containers	Analysis Method	Preservative	Notes

Additional Comments: well Not in use

Water System Schematic:

HYDRO GEO CHEM, INC.

Groundwater Sampling Form

Project No.	8720022	Client:	PHELPS DODGE COPPER QUEEN BRANCH
Well ID:	TM-12	Date:	2-26-08
ADWR No.	522697	Weather:	Clear
Location:		Collected By:	MA/KW

WELL DATA

Well Depth (ft bls):	175	Static Water Level (ft bmp):	Dry (Bottomed at 159.80)
Casing Diameter (in):	4"	Date/Time:	2-26-08
Well Use:	Monitoring	Point of Measurement:	TOC
3 Casing Volumes:		GPS:	12R 601518 3467147
		Elevation:	4610

FIELD SAMPLING DATA

Time	Discharge Rate (gpm)	Total Discharge (gallons)	pH	Temp (°C)	Specific Conductance (µScm)	Color	Odor	Comments

SAMPLE INFORMATION

Sample ID	Time	Container Type	Volume	No. of Containers	Analysis Method	Preservative	Notes

Additional Comments: Sounder Probe hit the bottom at 159.80' btoc

Water System Schematic:

HYDRO GEO CHEM, INC.

Groundwater Sampling Form

Project No.	8720022	Client:	PHELPS DODGE COPPER QUEEN BRANCH
Well ID:	TM-13	Date:	3-11-08
ADWR No.	55-522698	Weather:	Clear
Location:	Naco, AZ	Collected By:	MA

WELL DATA

Well Depth (ft bls):	200	Static Water Level (ft bmp):	Dry to 180'
Casing Diameter (in):	6" to 20' 4" to 200'	Date/Time:	3-11-08/1600
Well Use:	monitoring	Point of Measurement:	
3 Casing Volumes:		GPS:	12R 0601269 UTM 3469822
		Elevation:	4626

FIELD SAMPLING DATA

Time	Discharge Rate (gpm)	Total Discharge (gallons)	pH	Temp (°C)	Specific Conductance (µScm)	Color	Odor	Comments

SAMPLE INFORMATION

Sample ID	Time	Container Type	Volume	No. of Containers	Analysis Method	Preservative	Notes

Additional Comments: Not sampled - Sounder hit bottom @ 180' btoc - Dry

Water System Schematic:

HYDRO GEO CHEM, INC.

Groundwater Sampling Form

Project No.	87200.10	Client:	PHELPS DODGE COPPER QUEEN BRANCH
Well ID:	TM-14	Date:	02/08/2008
ADWR No.	522816	Weather:	CLEAR
Location:	NACO, AZ	Collected By:	AP/MA

WELL DATA

Well Depth (ft bls):	215'	Static Water Level (ft bmp):	~~210.79~~ 211.79 (AP)
Casing Diameter (in):	6"	Date/Time:	02/08/2008
Well Use:	~~DOMESTIC~~ NOWSW	Point of Measurement:	TOC
3 Casing Volumes:	well is near dry	GPS:	UTM 347011 12R 0 5-99627
		Elevation:	4618

FIELD SAMPLING DATA

Time	Discharge Rate (gpm)	Total Discharge (gallons)	pH	Temp (°C)	Specific Conductance (µScm)	Color	Odor	Comments
1116	<2gpm	0	7.62	23.5	321	Clear	None	
1117	<2gpm	~1	7.64	22.4	319			
1119	<1gpm	~4	7.68	21.4	316			
1121	<1gpm	~6	7.65	22.0	317			
1123	<1gpm	~7	7.64	21.6	319			

SAMPLE INFORMATION

Sample ID	Time	Container Type	Volume	No. of Containers	Analysis Method	Preservative	Notes
TM-14	1125	Plastic	125/250/500	3	300.0	HNO_3/None	Filtered/unfiltered
DUP020908		Plastic	125/250/500	3	300.0	HNO_3/None	Filtered/unfiltered

Additional Comments: 1125 water flow has almost stopped.
Collected Field Blank FB020808

Water System Schematic:

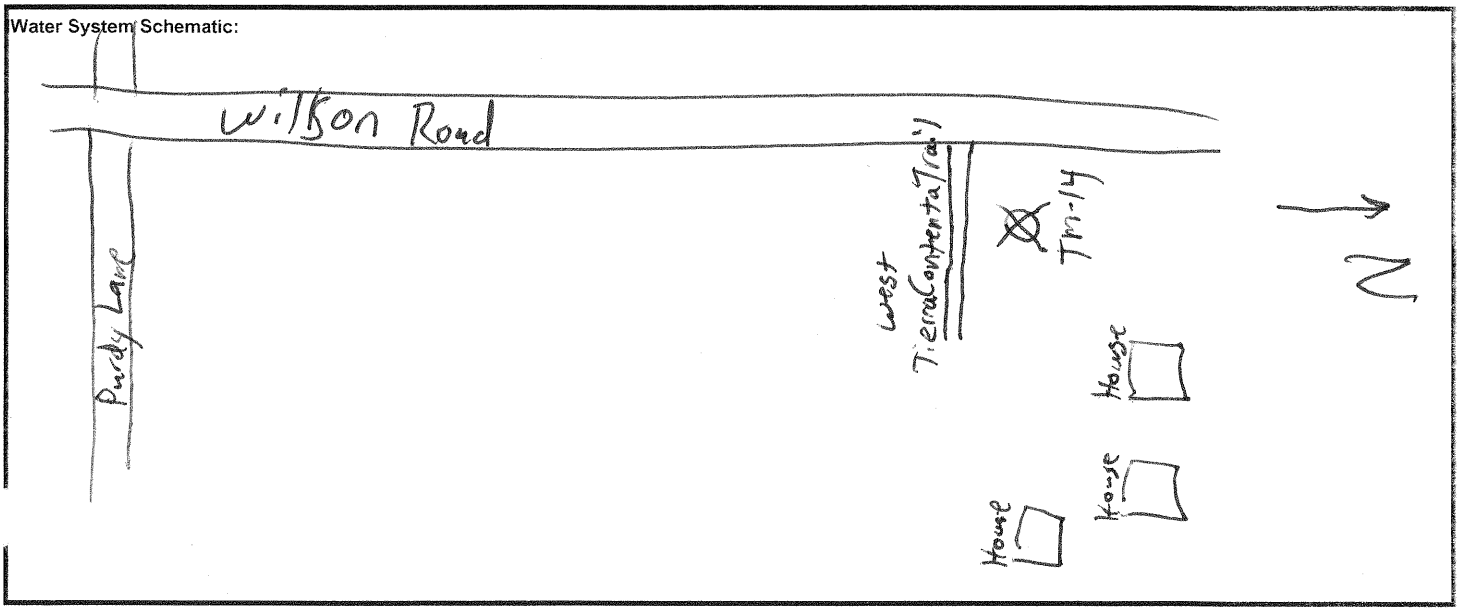

HYDRO GEO CHEM, INC.

Groundwater Sampling Form

oject No.	872002.2	Client:	PHELPS DODGE COPPER QUEEN BRANCH
ell ID:	TM-15 MILLER	Date:	2/27/08
ADWR No.	522699	Weather:	sunny breezy
Location:	D.24.24.6 bcc Willson Road	Collected By:	MA + KW

WELL DATA

Well Depth (ft bls):	325	Static Water Level (ft bmp):	294.90
Casing Diameter (in):	4"	Date/Time:	2/27/08 9:20
Well Use:	monitoring / Domestic	Point of Measurement:	T.O.C
3 Casing Volumes:	30 x 3 = 90 (61)	GPS:	UTM 3471436 12R 0599618
22 gal x 3 = 61 = 3 casing V	9 min purge	Elevation:	4765

FIELD SAMPLING DATA

Time	Discharge Rate (gpm)	Total Discharge (gallons)	pH	Temp (°C)	Specific Conductance (µScm)	Color	Odor	Comments
9:56	7	0	7.71	18.9	345	clear	none	
9:58		14	7.89	21.2	348	"	"	
10:01		35	7.81	21.7	346	"	"	
10:04		63	7.73	21.8	344	"	"	
10:06	70	77	7.66	21.9	344	"	"	

SAMPLE INFORMATION

Sample ID	Time	Container Type	Volume	No. of Containers	Analysis Method	Preservative	Notes
TM-15 MILLER	10:07	plastic	125/250/250	3	300.0	Y/N/N	

Additional Comments: sounder hung up @ 147'

Water System Schematic:

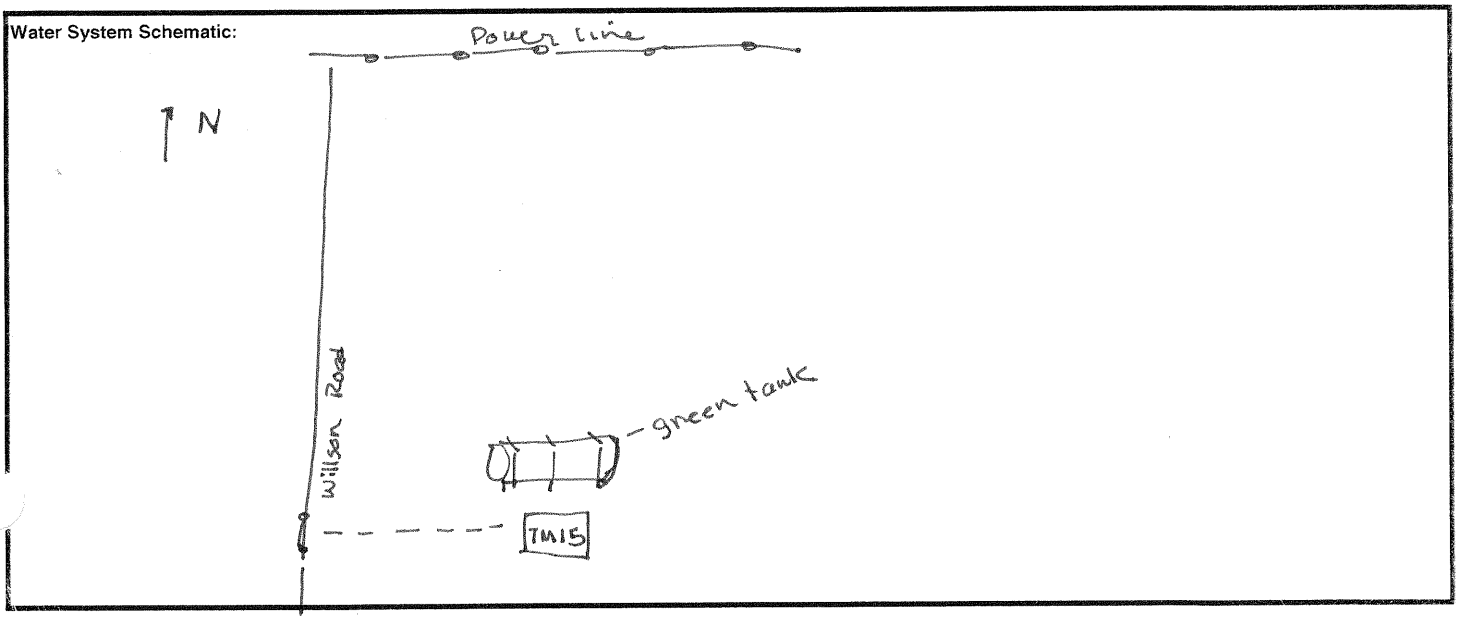

HYDRO GEO CHEM, INC.

Groundwater Sampling Form

Project No.	872002.2	Client:	PHELPS DODGE COPPER QUEEN BRANCH
Well ID:	TM-16	Date:	03-05-08
ADWR No.	55- 522578	Weather:	windy, partly cloudy
Location:	D-24-24 10 dba	Collected By:	KW + M-A

WELL DATA

Well Depth (ft bls):	115	Static Water Level (ft bmp):	81.00
Casing Diameter (in):	4	Date/Time:	03-05-08 13:01
Well Use:	Monitoring	Point of Measurement:	T.O.C
3 Casing Volumes:	22.2 x 3 = 66.6	GPS:	12R 0605587 UTM 3469847
		Elevation:	4685

FIELD SAMPLING DATA

Time	Discharge Rate (gpm)	Total Discharge (gallons)	pH	Temp (°C)	Specific Conductance (µScm)	Color	Odor	Comments
13:13	15	0	7.14	21.2	1334	none	none	clear
13:15	"	30	7.14	20.8	1328	"	"	"
13:17	"	60	7.15	20.8	1342	"	"	"
13:19	"	90	7.17	20.6	1351	"	"	"

SAMPLE INFORMATION

Sample ID	Time	Container Type	Volume	No. of Containers	Analysis Method	Preservative	Notes
TM-16	13:20	plastic	125, 250, 250	3	300.0	Y/N/N	

Additional Comments:

Water System Schematic:

HYDRO GEO CHEM, INC.

Groundwater Sampling Form

Project No.	8720022	Client:	PHELPS DODGE COPPER QUEEN BRANCH
Well ID:	TM-17	Date:	3-12-08
ADWR No.	522700	Weather:	Clear
Location:		Collected By:	MA

WELL DATA

Well Depth (ft bls):	200'	Static Water Level (ft bmp):	Dry
Casing Diameter (in):	4"	Date/Time:	3-12-08
Well Use:	Monitoring	Point of Measurement:	TOC
3 Casing Volumes:		GPS:	12R 604016 3468451
		Elevation:	4622

FIELD SAMPLING DATA

Time	Discharge Rate (gpm)	Total Discharge (gallons)	pH	Temp (°C)	Specific Conductance (µScm)	Color	Odor	Comments

SAMPLE INFORMATION

Sample ID	Time	Container Type	Volume	No. of Containers	Analysis Method	Preservative	Notes

Additional Comments: Dry to 188.50 btoc

Water System Schematic:

HYDRO GEO CHEM, INC.

Groundwater Sampling Form

Project No.	872002.2	Client:	PHELPS DODGE COPPER QUEEN BRANCH
Well ID:	TM-19	Date:	03-06-08
ADWR No.	55-522581	Weather:	clear, windy
Location:	D-24-24-8ddc2	Collected By:	MA + KW

WELL DATA

Well Depth (ft bls):	210	Static Water Level (ft bmp):	dry / obstructed @ 179'
Casing Diameter (in):	4"	Date/Time:	3/6/08 11:55
Well Use:	monitoring	Point of Measurement:	T.O.C
3 Casing Volumes:	—	GPS:	3469185 x 0602464
		Elevation:	4615

FIELD SAMPLING DATA

Time	Discharge Rate (gpm)	Total Discharge (gallons)	pH	Temp (°C)	Specific Conductance (µScm)	Color	Odor	Comments
dry								

SAMPLE INFORMATION

Sample ID	Time	Container Type	Volume	No. of Containers	Analysis Method	Preservative	Notes

Additional Comments: NO SAMPLE obstructed, turned pump on, no water

Water System Schematic:

HYDRO GEO CHEM, INC.

Groundwater Sampling Form

Project No.	872002.2	Client:	PHELPS DODGE COPPER QUEEN BRANCH
Well ID:	TM-19A	Date:	3/6/08
ADWR No.	55-522580	Weather:	clear - windy
Location:		Collected By:	MA

WELL DATA

Well Depth (ft bls):	~~210~~ 700	Static Water Level (ft bmp):	199.85
Casing Diameter (in):	4"	Date/Time:	3/6/08 11:11
Well Use:	Monitoring	Point of Measurement:	TOC
3 Casing Volumes:	1 vol = 65 gal x 3 = 19.5	GPS:	3469185 x 0602464 ←TM-19
		Elevation:	4615

FIELD SAMPLING DATA

Time	Discharge Rate (gpm)	Total Discharge (gallons)	pH	Temp (°C)	Specific Conductance (µScm)	Color	Odor	Comments
1126	20	0	8.17	17.5	458	clear	None	
1127	"	20	7.64	19.8	522			
1129	"	60	7.99	21.0	460			
1132	"	120	8.04	21.5	462			
1135	"	180	8.06	21.2	459	~~Slight~~		Slightly Rusty in color
1138	"	240	8.02	22.2	471	Rusty		

SAMPLE INFORMATION

Sample ID	Time	Container Type	Volume	No. of Containers	Analysis Method	Preservative	Notes
TM-19A	11:40	Plastic	125/250/250	3	300.0	HNO_3/None/None	

Additional Comments: This well will likely be pumped dry as pump is rated at 45gpm. But it didn't

Water System Schematic:

19A = 522580 700
19 522581 210

HYDRO GEO CHEM, INC.

Groundwater Sampling Form

Project No.	872002.2	Client:	PHELPS DODGE COPPER QUEEN BRANCH
Well ID:	TM-41	Date:	03-04-08
ADWR No.	55-562555	Weather:	sunny, breezy
Location:	D-23-24-3ccc	Collected By:	KW + MA

WELL DATA

Well Depth (ft bls):	210	Static Water Level (ft bmp):	193.20
Casing Diameter (in):	5	Date/Time:	03-04-08 14:48
Well Use:	monitoring	Point of Measurement:	T.OC.
3 Casing Volumes:	17 gal x 3 = 52	GPS:	UTM 3471308 x 0604838
		Elevation:	4770

FIELD SAMPLING DATA

Time	Discharge Rate (gpm)	Total Discharge (gallons)	pH	Temp (°C)	Specific Conductance (µScm)	Color	Odor	Comments
	dry / no sample						bad air smell from hose	

SAMPLE INFORMATION

Sample ID	Time	Container Type	Volume	No. of Containers	Analysis Method	Preservative	Notes

Additional Comments: No sample - pump above current WL? Foul odor came up w/ sounder

Water System Schematic:

HYDRO GEO CHEM, INC.

Groundwater Sampling Form

Project No.	872002.2	Client:	PHELPS DODGE COPPER QUEEN BRANCH
Well ID:	TM-42	Date:	03-05-08
ADWR No.	55-562554	Weather:	windy, partly cloudy
Location:	D23-24-10 CBC just North of Purdy Lane	Collected By:	MA + KW

WELL DATA

Well Depth (ft bls):	250	Static Water Level (ft bmp):	211.04
Casing Diameter (in):	5	Date/Time:	03-05-08 12:18 (14:18)
Well Use:	Monitoring	Point of Measurement:	T.O.C
3 Casing Volumes:	40 gal x 3 = 120	GPS:	12R 0603698 x 3469105
		Elevation:	4645

FIELD SAMPLING DATA

Time	Discharge Rate (gpm)	Total Discharge (gallons)	pH	Temp (°C)	Specific Conductance (µScm)	Color	Odor	Comments
14:25	4	0	7.96	20.1	1316	clear	none	
14:29	"	16	7.16	20.5	1393	slightly brownish	"	
14:33	"	32	7.10	20.7	1357	clear	"	
14:38	"	52	7.10	20.8	1342	"		
	running out of water							

SAMPLE INFORMATION

Sample ID	Time	Container Type	Volume	No. of Containers	Analysis Method	Preservative	Notes
TM-42	14:40	plastic	125, 250, 250	3	300.0	Y/N/N	

Additional Comments: Flow decreasing @ 14:38

Water System Schematic:

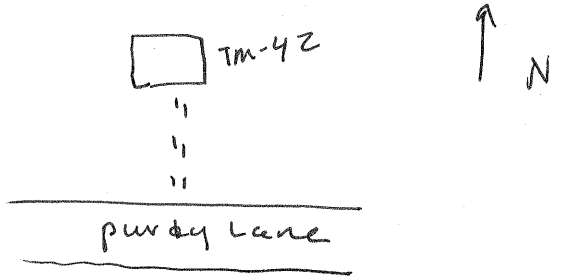

HYDRO GEO CHEM, INC.

Groundwater Sampling Form

Project No.	872002.2	Client:	PHELPS DODGE COPPER QUEEN BRANCH
Well ID:	TM-43	Date:	03.03.08
ADWR No.	569729	Weather:	Sunny, cold
Location:	See GPS	Collected By:	MA / KW

WELL DATA

Well Depth (ft bls):	210	Static Water Level (ft bmp):	~~133.71~~ 149.05
Casing Diameter (in):	4"	Date/Time:	03.03.08
Well Use:	MONITORING	Point of Measurement:	TOC
3 Casing Volumes:	130 gallons	GPS:	605358 E 3474663 N
		Elevation:	

FIELD SAMPLING DATA

Time	Discharge Rate (gpm)	Total Discharge (gallons)	pH	Temp (°C)	Specific Conductance (µScm)	Color	Odor	Comments
1203	7	0	6.09	19.5	2866	clear	yes	
1206		21	6.22	20.2	2685			
1210		49	6.23	19.9	2698			
1214		77	6.20	20.1	2718			
1218		105	6.20	20.2	2762			
1222		133	6.17	19.9	2775			
1226		161	6.18	19.8	2817			
1230		189	6.17	19.9	2788			

SAMPLE INFORMATION

Sample ID	Time	Container Type	Volume	No. of Containers	Analysis Method	Preservative	Notes
TM-43	1235	Plastic	125/250/1L	3	300.0		

Additional Comments:

Water System Schematic:

HYDRO GEO CHEM, INC.

Groundwater Sampling Form

Project No.	872002.2	Client:	PHELPS DODGE COPPER QUEEN BRANCH
'ell ID:	TM-43A	Date:	03.03.08
ADWR No.	564726	Weather:	Sunny cold
Location:	See GPS	Collected By:	MA/KW

WELL DATA

Well Depth (ft bls):	820	Static Water Level (ft bmp):	~~149.05~~ 133.71
Casing Diameter (in):	4"	Date/Time:	03.03.08
Well Use:	Monitoring	Point of Measurement:	TOC
3 Casing Volumes:	1344.0 gallons	GPS:	605364 E 3474672 N
		Elevation:	4969

FIELD SAMPLING DATA

Time	Discharge Rate (gpm)	Total Discharge (gallons)	pH	Temp (°C)	Specific Conductance (µScm)	Color	Odor	Comments
1245	10	0	10.02	18.9	370	cloudy	Yes	
1249		40	8.69	20.3	350	"		
1253		80	8.65	20.7	348	"		
1257		120	8.60	21.2	347	"		
1301		160	8.57	21.0	341	"		

SAMPLE INFORMATION

Sample ID	Time	Container Type	Volume	No. of Containers	Analysis Method	Preservative	Notes
TM_43A	13:05	Plastic	125/250	3	300.0		

Additional Comments: Sample had some debris and was cloudy.

Water System Schematic:

HYDRO GEO CHEM, INC.

Groundwater Sampling Form

Project No.	872002.2	Client:	PHELPS DODGE COPPER QUEEN BRANCH
Well ID:	TM-43B	Date:	03-03-08
ADWR No.	55-565004	Weather:	sunny, windy, cold
Location:	D-23.24-27 dad	Collected By:	MA + KW

WELL DATA

Well Depth (ft bls):	215	Static Water Level (ft bmp):	64.0
Casing Diameter (in):	5	Date/Time:	03-03-08 14:45
Well Use:	monitoring	Point of Measurement:	T.O.C
3 Casing Volumes:	154 gal x 3 = 462 gal	GPS:	0605816 x 3474382
		Elevation:	4920 ft amsl

FIELD SAMPLING DATA

Time	Discharge Rate (gpm)	Total Discharge (gallons)	pH	Temp (°C)	Specific Conductance (µScm)	Color	Odor	Comments
15:06	7	0	6.69	19.1	520	clear	strong, sulf	few sediments (brown)
15:11	"	35	6.76	20.3	517	"	"	"
15:16	"	70	6.77	20.3	515	"	moderate	"
15:21	"	105	6.81	20.4	514	"	"	"
15:31	"	175	6.79	20.6	514	"	"	"
15:39	Pump is off - No Flow							
15:49	Pump on collect sample closout							

SAMPLE INFORMATION

Sample ID	Time	Container Type	Volume	No. of Containers	Analysis Method	Preservative	Notes
TM-43B	15:49	plastic	125/250/250	3	300.0	Y/N/N	

Additional Comments: Rotten egg sulfurous odor.

Water System Schematic:

HYDRO GEO CHEM, INC.

Groundwater Sampling Form

Project No.	871002.2	Client:	PHELPS DODGE COPPER QUEEN BRANCH
Well ID:	TM-45	Date:	03-05-08
ADWR No.	55-564728	Weather:	sunny, windy, cool
Location:	D.23-21-27 bcc; access via	Collected By:	KW + MA

WELL DATA

Well Depth (ft bls):	520	Static Water Level (ft bmp):	>500'
Casing Diameter (in):	4½	Date/Time:	03-05-08 10:30
Well Use:	monitoring	Point of Measurement:	T.O.C.
3 Casing Volumes:	—	GPS:	IZR 0604401 x WIM 3474741
		Elevation:	5003

FIELD SAMPLING DATA

Time	Discharge Rate (gpm)	Total Discharge (gallons)	pH	Temp (°C)	Specific Conductance (µScm)	Color	Odor	Comments
10:53	0	0						dry

SAMPLE INFORMATION

Sample ID	Time	Container Type	Volume	No. of Containers	Analysis Method	Preservative	Notes

Additional Comments: Well dry. NO sample

Water System Schematic:

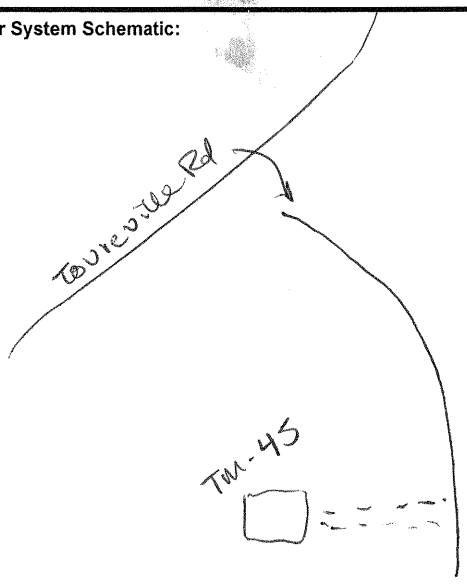

HYDRO GEO CHEM, INC.

Groundwater Sampling Form

Project No.	872002.2	Client:	PHELPS DODGE COPPER QUEEN BRANCH
Well ID:	TVI 236	Date:	2-21-08
ADWR No.	55-802236	Weather:	Clear
Location:	Turquoise Valley Golf RV-Rest. 1794 W. Newell St Naco, AZ	Collected By:	Arneson / Thompson

WELL DATA

Well Depth (ft bls):	222	Static Water Level (ft bmp):	Last known 140' btoc (1999)
Casing Diameter (in):	12"	Date/Time:	2/21/08
Well Use:	Irrigation	Point of Measurement:	Top of Casing
3 Casing Volumes:	1445 gal.	GPS:	600564 / 3467991
		Elevation:	4572'

FIELD SAMPLING DATA

Time	Discharge Rate (gpm)	Total Discharge (gallons)	pH	Temp (°C)	Specific Conductance (µScm)	Color	Odor	Comments
0947	550	Continuous	7.47	19.7	419	clear	None	Used to fill pond

SAMPLE INFORMATION

Sample ID	Time	Container Type	Volume	No. of Containers	Analysis Method	Preservative	Notes
~~LARSON~~ TVI 236	0950	Plastic	250ml	1	300.0	None	Filtered SO_4

Additional Comments: Sample was collected from end of discharge pipe that was actively pumping into pond

Water System Schematic:

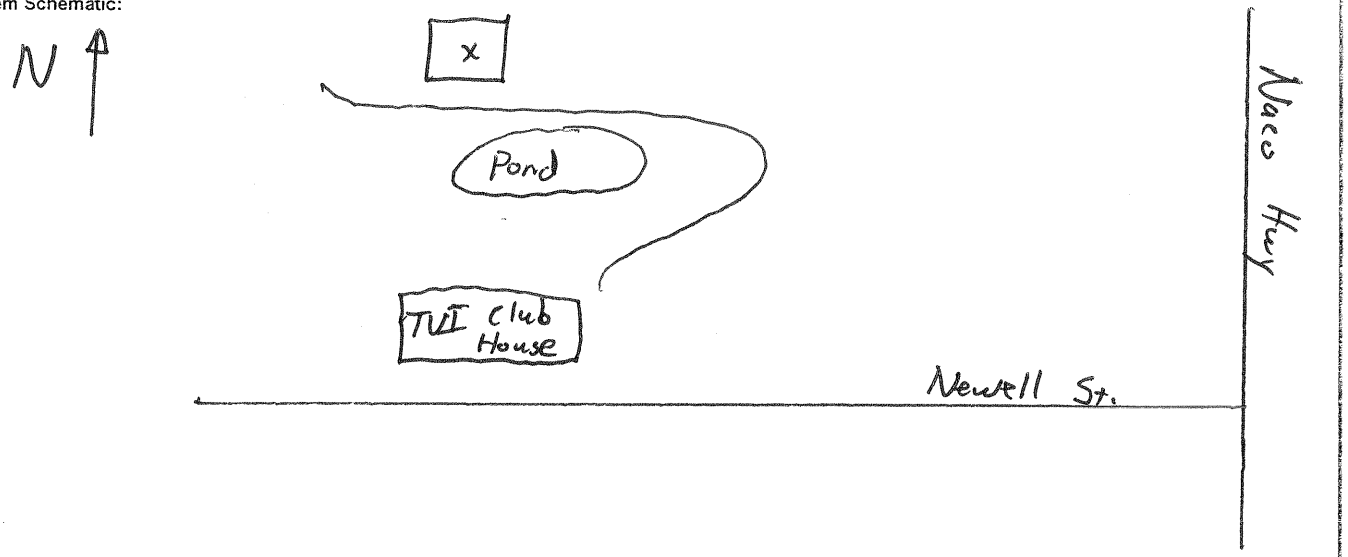

HYDRO GEO CHEM, INC.

Groundwater Sampling Form

Project No.	8720000	Client:	Freeport Copper Queen Branch
Task No.	2.2	Date:	3-20-08
Well ID:	TVI 236	Weather:	Clear
ADWR No.	55-802236	Collected By:	MA

WELL DATA

Well Depth (ft bls):	222	Time:	8:15
Casing Diameter (in):	12"	Point of Measurement:	140' (1999)
Static Water Level (ft bmp):	Last known 140' btoc (1999)	GPS:	UTM 3467991 / 600564
1 Casing Volume (gals):	481	Elevation:	4572
3 Casing Volumes (gals):	1445		

FIELD SAMPLING DATA

Time	Discharge Rate (gpm)	Total Discharge (gallons)	pH (SU)	Temp (°C)	Specific Conductance (µS/cm)	Color	Odor	Comment
0821	500	Continuous	7.49	19.1	485	Clear	None	
0824	"	"	7.48	19.2	489	"	"	
0827	"	"	7.48	20.0	488	"	"	

SAMPLE INFORMATION

Sample ID	Time	Container Type	Volume	No. of Containers	Analysis Method	Preservative	Comment
TVI 236	0830	Plastic	125 ml	1	EPA 300.0	HNO3	Filtered
TVI 236	0830	Plastic	250 ml	1	EPA 300.0	None	Filtered
TVI 236	0830	Plastic	500 ml	1	EPA 300.0	None	Unfiltered

Additional Comments: Golf Course superintendant stated that the pump has been on since 8am approx and that this well is pumped every evening of the year for 6-8 hrs each day

Resampled for full suite

HYDRO GEO CHEM, INC.

Groundwater Sampling Form

Project No.	872002.2	Client:	PHELPS DODGE COPPER QUEEN BRANCH
Well ID:	TVI 875	Date:	2/21/08
ADWR No.	55-568875	Weather:	Cloudy/Cool
Location:	west side of golf cart perimeter road, north of Green Bush Draw	Collected By:	Arneson / Thompson

WELL DATA

Well Depth (ft bls):	330'	Static Water Level (ft bmp):	No Access for WL
Casing Diameter (in):	6"	Date/Time:	2/21/08
Well Use:	Irrigation	Point of Measurement:	NA
3 Casing Volumes:		GPS:	600733 3468417
		Elevation:	4752

FIELD SAMPLING DATA

Time	Discharge Rate (gpm)	Total Discharge (gallons)	pH	Temp (°C)	Specific Conductance (µScm)	Color	Odor	Comments
915	500	Start	7.14	19.8	708	clear	None	
919	"		7.26	20.1	745	"	"	
922	"		7.28	20.9	742	"	"	
925	"		7.30	21.0	735	"	"	
928	"		7.28	21.1	739	"	"	

SAMPLE INFORMATION

Sample ID	Time	Container Type	Volume	No. of Containers	Analysis Method	Preservative	Notes
TVI 875	930	Plastic	125/250	2	300.0	HNO_3/None	Filtered
TVI 875	930	Plastic	250	1	300.0	None	Unfiltered

Additional Comments: Pump is actively on to Fill Golf course pond at 500 gpm
No purge required to sample

Water System Schematic:

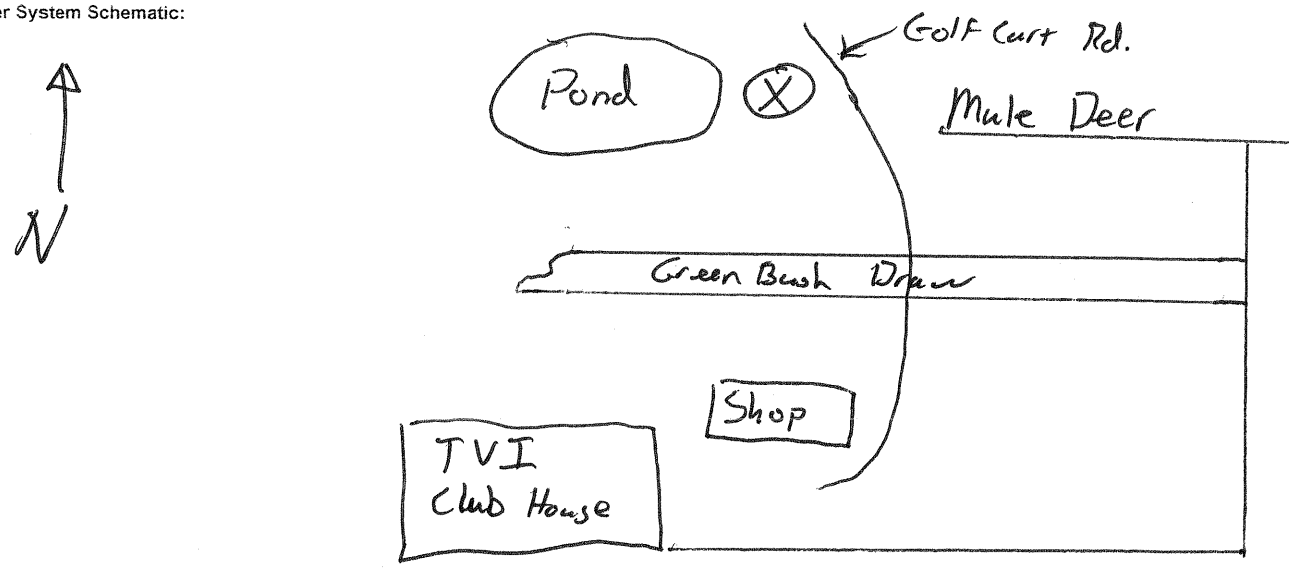

HYDRO GEO CHEM, INC.

Groundwater Sampling Form

Project No.	872001.0	Client:	PHELPS DODGE COPPER QUEEN BRANCH
Well ID:	WALKER	Date:	2-13-08
ADWR No.	55-200393	Weather:	Sunny, warm
Location:	3350 S. Mesquite Ridge	Collected By:	KW + AP

WELL DATA

Well Depth (ft bls):	120	Static Water Level (ft bmp):	25.2
Casing Diameter (in):	O.D. 5½ to 100' no casing 100-120' 6" diam	Date/Time:	2-13-08 10:21 KW
Well Use:	domestic	Point of Measurement:	T.OC. (19" stick up)
3 Casing Volumes:	117 x 3 = 351 23 min	GPS:	UTM 346B591 1D,R 0607555
		Elevation:	4669

FIELD SAMPLING DATA

Time	Discharge Rate (gpm)	Total Discharge (gallons)	pH	Temp (°C)	Specific Conductance (µScm)	Color	Odor	Comments
10:29	15		6.84	19.0	639	clear	none	
10:32	"		6.98	19.9	647	"	"	
10:35	"		7.02	19.6	647	"	"	
10:38	"		7.01	20.0	648	"	"	
10:42	"		7.04	20.2	647	"	"	
10:46	"		7.08	20.5	647	"	"	
10:50	"		7.05	20.2	650			
		375						

SAMPLE INFORMATION

Sample ID	Time	Container Type	Volume	No. of Containers	Analysis Method	Preservative	Notes
WALKER	10:55	plastic	125/250/500	3	300.0	Y/N/N	

Additional Comments: No casing 100-120'; perf 80-100.

Water System Schematic:

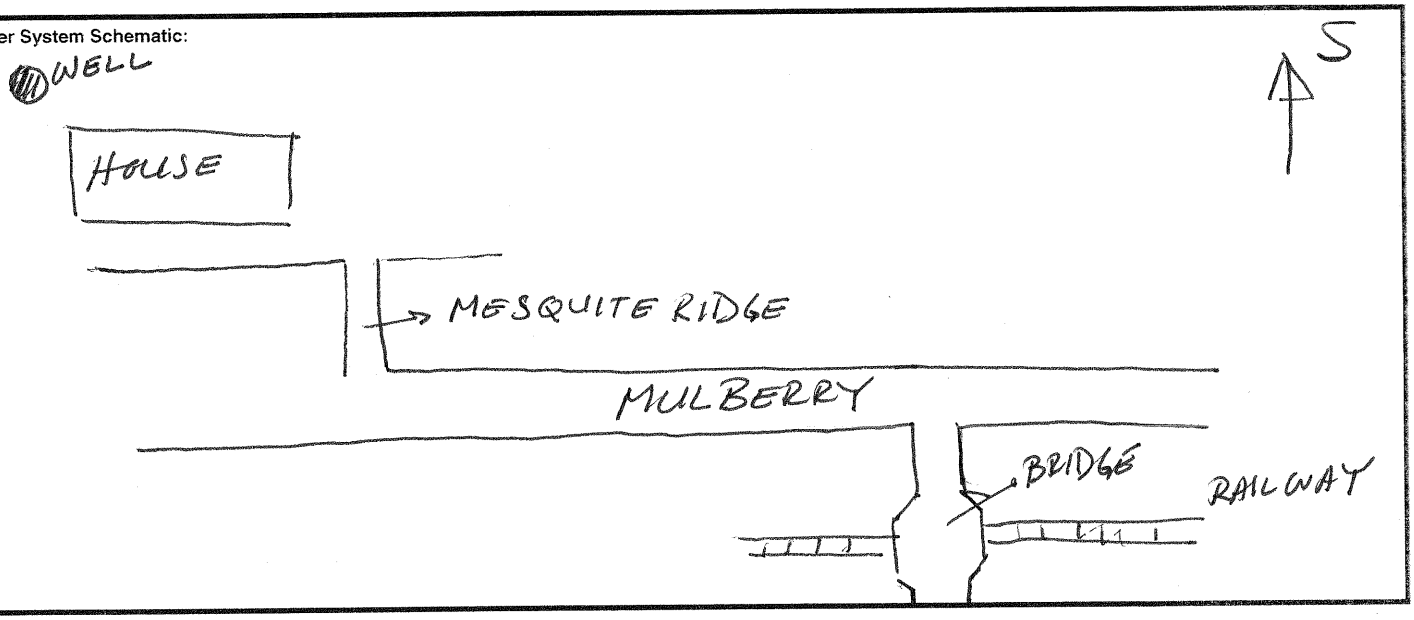

HYDRO GEO CHEM, INC.

Groundwater Sampling Form

Project No.	872001.0	Client:	PHELPS DODGE COPPER QUEEN BRANCH
Well ID:	WEED	Date:	2-14-08
ADWR No.	544535	Weather:	windy, dusty
Location:	1463 Hull Ranch Rd. Naco, AZ	Collected By:	AP/KW

WELL DATA

Well Depth (ft bls):	300	Static Water Level (ft bmp):	No Access
Casing Diameter (in):	NA	Date/Time:	2-14-08 14:40
Well Use:	domestic	Point of Measurement:	NA
3 Casing Volumes:	NA	GPS:	3470976 12R 601415
		Elevation:	4682

FIELD SAMPLING DATA

Time	Discharge Rate (gpm)	Total Discharge (gallons)	pH	Temp (°C)	Specific Conductance (µScm)	Color	Odor	Comments
14:52	NA	NA	7.74	21.7	323	clear	No	few rusty sediment

SAMPLE INFORMATION

Sample ID	Time	Container Type	Volume	No. of Containers	Analysis Method	Preservative	Notes
WEED	15:10	plastic	250	1	300.0	N	

Additional Comments: Owner reports well depth at 300' and WL @ about 250' bls
This well replaces 1915 well #606854. Other 1915 well #606855 w/ depth of 400' is not in use

Water System Schematic:

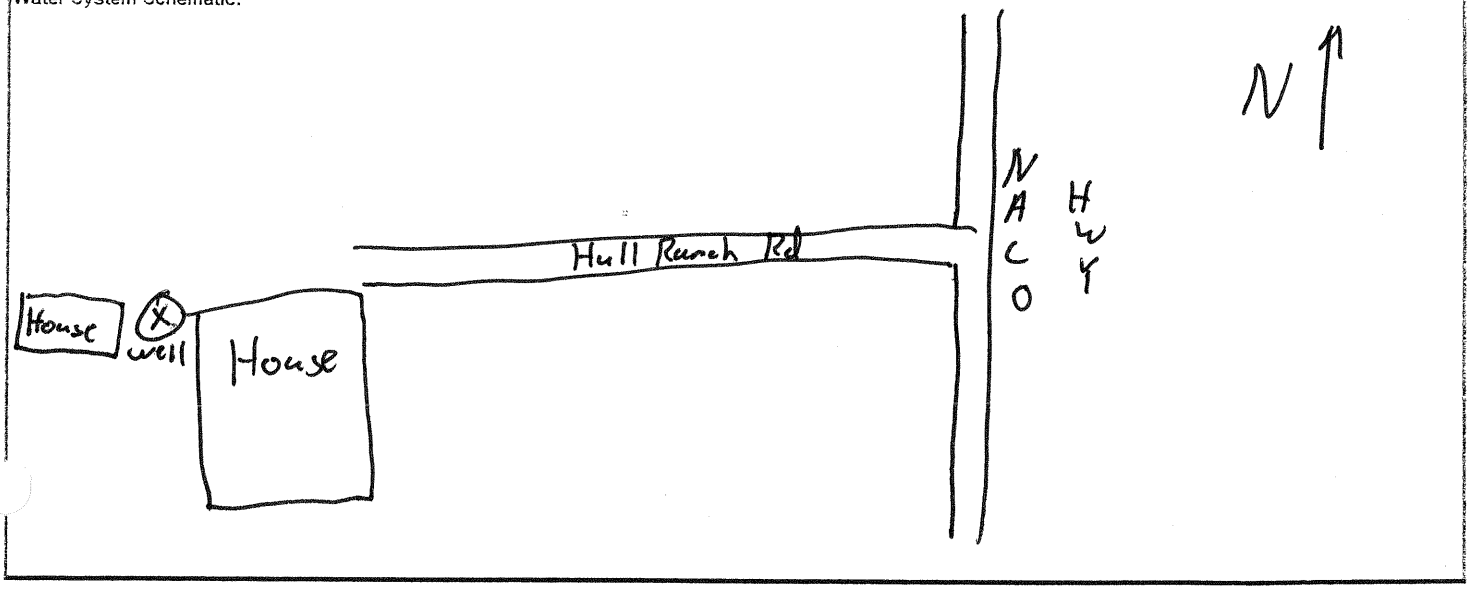

HYDRO GEO CHEM, INC.

Groundwater Sampling Form

Project No.	872002.2	Client:	PHELPS DODGE COPPER QUEEN BRANCH
Well ID:	WEISKOPF	Date:	15 Feb 08
ADWR No.	641802	Weather:	RAIN + Wind
Location:	3316 S. Naco Hwy	Collected By:	KW & AP

WELL DATA

Well Depth (ft bls):	200	Static Water Level (ft bmp):	143.31
Casing Diameter (in):	6"	Date/Time:	15Feb08 8:01
Well Use:	domestic	Point of Measurement:	TOC
3 Casing Volumes:	83 x 3 = 251	GPS:	~~KW 4602~~ UTM 12R 3468667 0601147
	25	Elevation:	4602

FIELD SAMPLING DATA

Time	Discharge Rate (gpm)	Total Discharge (gallons)	pH	Temp (°C)	Specific Conductance (µScm)	Color	Odor	Comments
8:15	10		7.17	15.8	997	clear	none	few rusty flakes
8:17	"		7.28	16.4	1000	"	"	" " "
8:19	"		7.39	19.0	995	"	"	clear
8:22	"		7.52	19.6	910	"	"	"
8:24	"		7.51	19.8	965	"	"	"
8:28	"		7.51	20.2	1024	"	"	"
8:31	"		7.50	20.2	1048	"	"	"
8:34	"		7.50	20.0	1069	"	"	"
8:37	"		7.48	20.0	1072	"	"	"
		220 gal						

SAMPLE INFORMATION

Sample ID	Time	Container Type	Volume	No. of Containers	Analysis Method	Preservative	Notes
WEISKOPF	8:40	plastic	125/250/500	3	300.0	Y/N/N	—

Additional Comments:

Water System Schematic:

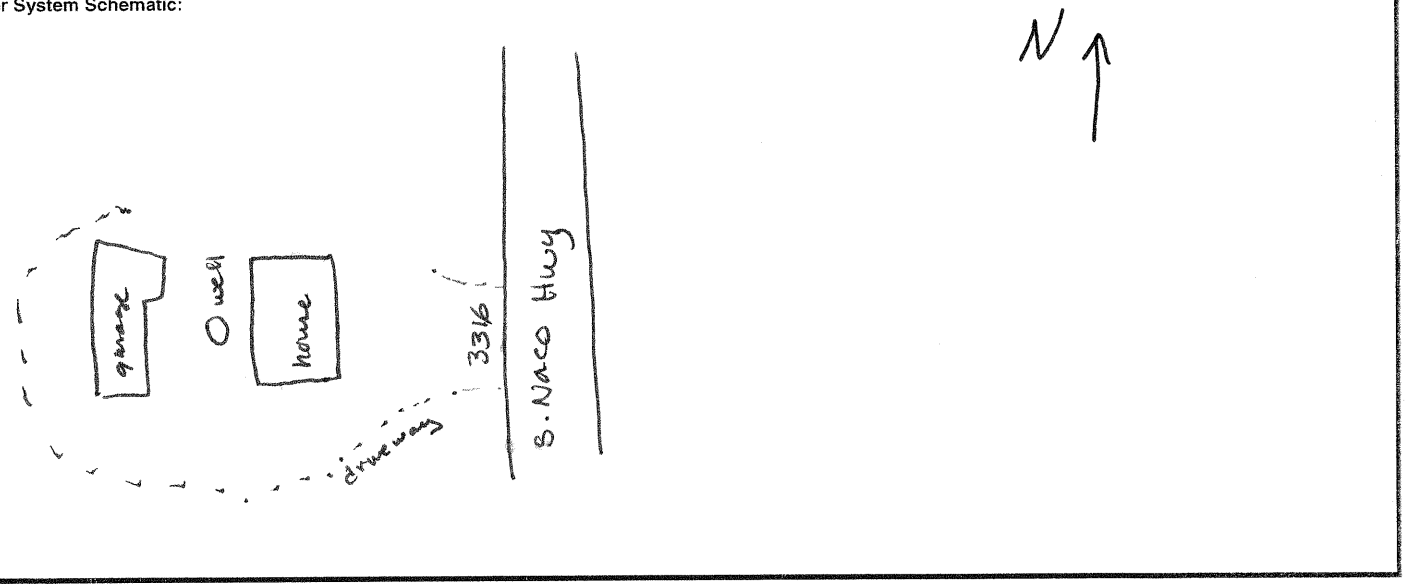

HYDRO GEO CHEM, INC.

Groundwater Sampling Form

Project No.	872001-0	Client:	PHELPS DODGE COPPER QUEEN BRANCH
Well ID:	ZANDER	Date:	02/04/2008
ADWR No.	205826	Weather:	RAINY-CLOUDY
Location:		Collected By:	ARMA

WELL DATA

Well Depth (ft bis):	280'	Static Water Level (ft bmp):	144.85
Casing Diameter (in):	6"	Date/Time:	02/04/2008
Well Use:	DOMESTIC	Point of Measurement:	TOC
3 Casing Volumes:	198X3 = 595 @ 15gpm	GPS: UTM:	3468003 12 R 0599677
40min purge		Elevation:	4566

FIELD SAMPLING DATA

Time	Discharge Rate (gpm)	Total Discharge (gallons)	pH	Temp (°C)	Specific Conductance (µScm)	Color	Odor	Comments
2:30	20	40	7.07	17.1	395	CLEAR	N	
0235	"	140	7.13	19	391	"	"	
0240	"	240	7.14	19.8	395	"	"	
0250	"	440	7.21	20.2	392	"	"	
0255	"	540	7.24	19.7	392	"	"	
	TOTAL DISCHARGE = 600 GALLONS							

SAMPLE INFORMATION

Sample ID	Time	Container Type	Volume	No. of Containers	Analysis Method	Preservative	Notes
ZANDER	1500	PLASTIC	250	1	300.0	N	

Additional Comments:

Water System Schematic:

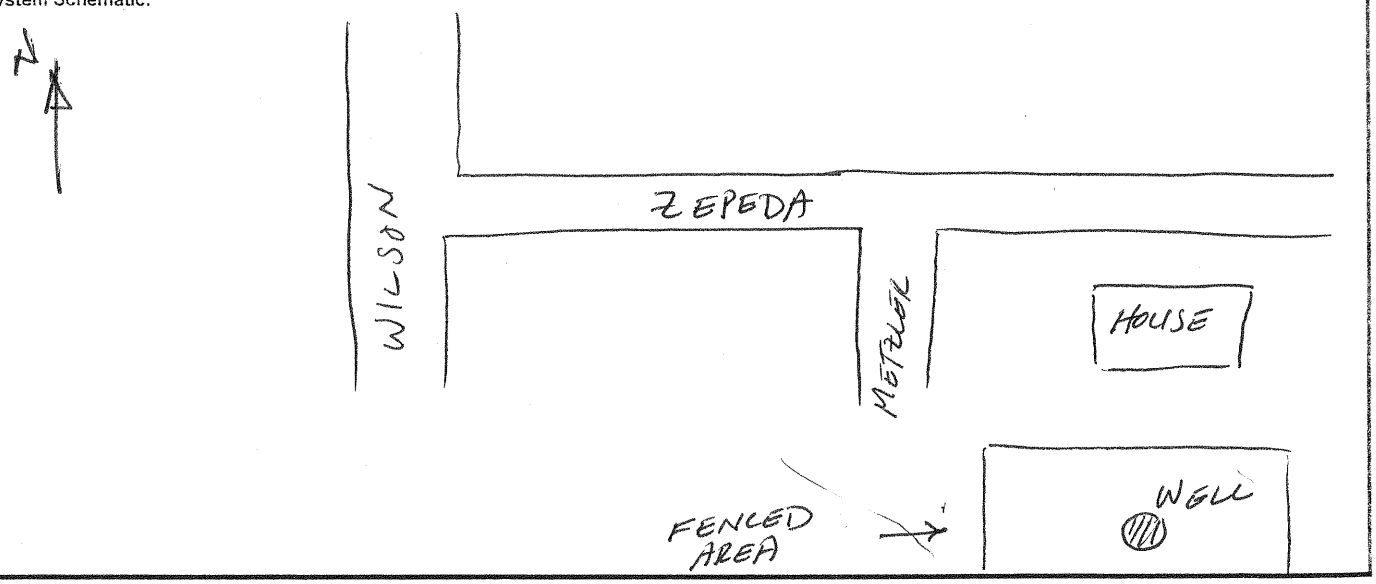

HYDRO GEO CHEM, INC.

Groundwater Sampling Form

Project No.	8720000	Client:	FREEPORT Copper Queen Branch
Phase No.	2.2	Date:	5-5-08
Well ID:	ANDERSON	Weather:	Clear
ADWR 55 No.	613396	Collected By:	MA

WELL DATA

Well Depth (ft bls):	~~285~~ 236	Time:	10:12
Casing Diameter (in):	8"	Point of Measurement:	TOC
Static Water Level (ft bmp):	145.84	GPS:	See file
1 Casing Volume (gals):	235.5	Elevation:	See file
3 Casing Volumes (gals):	707 7/min		

FIELD SAMPLING DATA

Time	Discharge Rate (gpm)	Total Discharge (gallons)	pH (SU)	Temp (°C)	Specific Conductance (µS/cm)	Color	Odor	Comment
1025	10	20	6.74	23.2	1247	clear	None	open bib at 1023
1031	~~80~~ 10	80	6.98	21.6	1213	"	"	
1038	10	150	7.00	21.5	1232	"	"	
1048	"	250	6.86	21.6	1238	"	"	
1058	"	350	6.85	21.8	1231	"	"	
1108	"	450	6.92	21.7	1242	"	"	
1118	"	550	7.02	21.8	1229	"	"	
1128	"	650	7.03	21.8	1233	"	"	
1132	"	700	7.03	21.8	1231	"	"	

SAMPLE INFORMATION

Sample ID	Time	Container Type	Volume	No. of Containers	Analysis Method	Preservative	Comment
ANDERSON	11:35	Plastic	250 ml	1	EPA 300.0	~~None~~ ~~NO3~~	Filtered

Additional Comments:

HYDRO GEO CHEM, INC.

Groundwater Sampling Form

Project No.	8720000	Client:	FMI Copper Queen Branch
Phase No.	2.2	Date:	5-12-08
Well ID:	BANKS 986	Weather:	Clear / windy
ADWR No.	647986	Collected By:	MA

WELL DATA

Well Depth (ft bls):	435.8	Time:	13:25
Casing Diameter (in):	6"	Point of Measurement:	NA
Static Water Level (ft bmp):	See Comment below	GPS:	See File
1 Casing Volume (gals):	321	Elevation:	See File
3 Casing Volumes (gals):	964		

FIELD SAMPLING DATA

Time	Discharge Rate (gpm)	Total Discharge (gallons)	pH (SU)	Temp (°C)	Specific Conductance (µS/cm)	Color	Odor	Comment
1332	10	20	7.26	25.6	1070	Clear	None	Open bib at 13:30
1340	~~10~~ 10	100	7.41	22.3	1056	"	"	
1400	10	300	7.33	22.2	1017	"	"	
1415	"	450	7.34	22.1	1025	"	"	
1430	"	600	7.30	22.2	1028	"	"	
1445	"	750	7.39	22.2	1021	"	"	
1500	"	900	7.40	22.1	1021			
		Total	Discharge		1,000 gal			

SAMPLE INFORMATION

Sample ID	Time	Container Type	Volume	No. of Containers	Analysis Method	Preservative	Comment
BANKS 986	15:10	Plastic	250ml	1	EPA 300.0	None	Filtered
DUP 051208	15:10	Plastic	250ml	1	300.0	None	Filtered

Additional Comments: I will use wl measure from 55-647987 of 216.30 for Purge Vol. Collect FB-051208 and EQB-051208. FB= unfiltered EQB = Filtered

HYDRO GEO CHEM, INC.

Groundwater Sampling Form

Project No.	8720000	Client:	FMI Copper Queen Branch
Phase No.	2.2	Date:	5-12-08
Well ID:	BANKS 987	Weather:	Clear / windy
ADWR No.	647987	Collected By:	MA

WELL DATA

Well Depth (ft bls):	~~216.30 MA~~	Time:	13:15
Casing Diameter (in):		Point of Measurement:	TOC
Static Water Level (ft bmp):	216.30	GPS:	See File
1 Casing Volume (gals):	NA	Elevation:	See File
3 Casing Volumes (gals):	NA		

FIELD SAMPLING DATA

Time	Discharge Rate (gpm)	Total Discharge (gallons)	pH (SU)	Temp (°C)	Specific Conductance (µS/cm)	Color	Odor	Comment

SAMPLE INFORMATION

Sample ID	Time	Container Type	Volume	No. of Containers	Analysis Method	Preservative	Comment
		Plastic	250ml	1	EPA 300.0	None	Filtered

Additional Comments: Water level measurement only

HYDRO GEO CHEM, INC.

Groundwater Sampling Form

Project No.	8720000	Client:	PHELPS DODGE COPPER QUEEN BRANCH
Well ID:	~~2.2~~ BARTON 010	Date:	5-12-08
ADWR No.	55-085010	Weather:	clear / windy
Location:		Collected By:	MA

WELL DATA

Well Depth (ft bls):	300'	Static Water Level (ft bmp):	227.50 Irrad. ck
Casing Diameter (in):	6"	Date/Time:	5-12-08 17:05
Well Use:	Domestic / Irrigation	Point of Measurement:	
3 Casing Volumes:		GPS:	12R 606200 3469049
		Elevation:	4688

FIELD SAMPLING DATA

Time	Discharge Rate (gpm)	Total Discharge (gallons)	pH	Temp (°C)	Specific Conductance (µScm)	Color	Odor	Comments

SAMPLE INFORMATION

Sample ID	Time	Container Type	Volume	No. of Containers	Analysis Method	Preservative	Notes

Additional Comments: This well is not operational
Sounder probe covered in rust scale - beep starting at 225' btoc

Water System Schematic:



HYDRO GEO CHEM, INC.

Groundwater Sampling Form

Project No.	87200002.2	Client:	PHELPS DODGE COPPER QUEEN BRANCH
Well ID:	BARTON 919	Date:	5-12-08
ADWR No.	55-644919	Weather:	clear/windy
Location:		Collected By:	MA

WELL DATA

Well Depth (ft bls):	130	Static Water Level (ft bmp):	113.71'
Casing Diameter (in):	6"	Date/Time:	5-12-08 17:30
Well Use:	Domestic	Point of Measurement:	
3 Casing Volumes:	NA	GPS:	12R 606242 3469077
		Elevation:	4683

FIELD SAMPLING DATA

Time	Discharge Rate (gpm)	Total Discharge (gallons)	pH	Temp (°C)	Specific Conductance (µScm)	Color	Odor	Comments

SAMPLE INFORMATION

Sample ID	Time	Container Type	Volume	No. of Containers	Analysis Method	Preservative	Notes

Additional Comments: This well is not operational
Tagged bottom at approx 128' btoc

Water System Schematic:

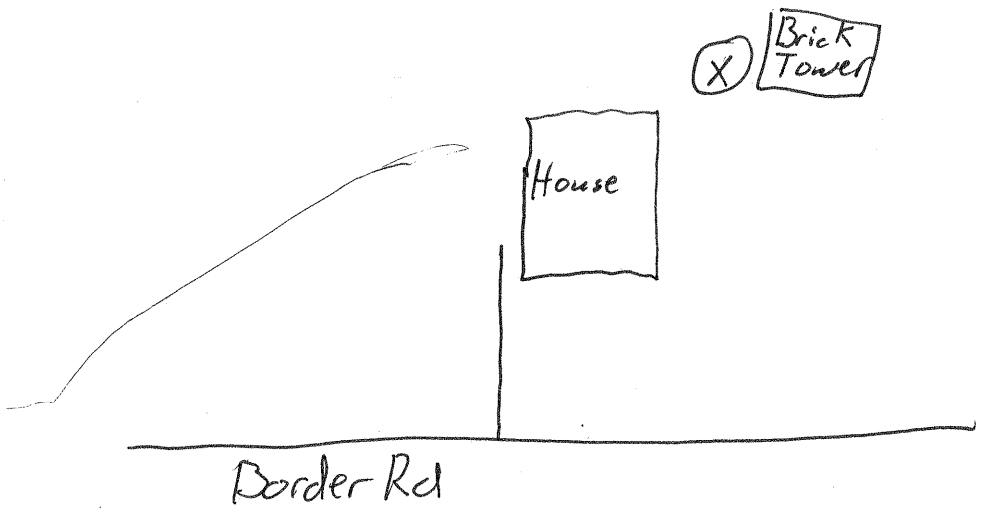

HYDRO GEO CHEM, INC.

Groundwater Sampling Form

Project No.	9720000	Client:	FMI Copper Queen Branch
Phase No.	2.2	Date:	5-23-08
Well ID:	BF-01	Weather:	Cloudy / rain / windy
ADWR No.	539783	Collected By:	MH

WELL DATA

Well Depth (ft bls):	400'	Time:	7:45
Casing Diameter (in):	4"	Point of Measurement:	Top of Sounding tube
Static Water Level (ft bmp):	348.80	GPS:	See file
1 Casing Volume (gals):	33.4	Elevation:	See file
3 Casing Volumes (gals):	101		

FIELD SAMPLING DATA

Time	Discharge Rate (gpm)	Total Discharge (gallons)	pH (SU)	Temp (°C)	Specific Conductance (µS/cm)	Color	Odor	Comment
7:51	8	8	6.30	20.3	2773	Clear	Slight Sulfur	Pump on 7:50
7:53	8	24	6.29	20.5	2752	"	None	Black sediment
7:54	Pumped dry 32					"	"	"
8:10	6	44	6.41	18.3	2698	Clear	None	Few sediments

SAMPLE INFORMATION

Sample ID	Time	Container Type	Volume	No. of Containers	Analysis Method	Preservative	Comment
BF-01	8:10	Plastic	250ml	1	EPA 300.0	None	Filtered

Additional Comments:

HYDRO GEO CHEM, INC.

Groundwater Sampling Form

Project No.	8720000	Client:	FMI Copper Queen Branch
Phase No.	2.2	Date:	5-13-08
Well ID:	BIMA	Weather:	clear / windy
ADWR No.	577927	Collected By:	MA

WELL DATA

Well Depth (ft bls):	460	Time:	13:25
Casing Diameter (in):	4"	Point of Measurement:	TOC
Static Water Level (ft bmp):	367.31	GPS:	See file
1 Casing Volume (gals):	60.5	Elevation:	See file
3 Casing Volumes (gals):	181.5 16min		

FIELD SAMPLING DATA

Time	Discharge Rate (gpm)	Total Discharge (gallons)	pH (SU)	Temp (°C)	Specific Conductance (µS/cm)	Color	Odor	Comment
13:29	12	24	6.53	23.6	1496	clear	None	Opened bib 13:27
13:35	"	72	6.56	22.9	1498	"	"	
13:38	"	132	6.58	22.8	1486	"	"	
13:42	"	180	6.58	22.8	1488	"	"	
13:45	"	216	6.58	22.7	1489	"	"	
		Total Discharge 252 gal.						

SAMPLE INFORMATION

Sample ID	Time	Container Type	Volume	No. of Containers	Analysis Method	Preservative	Comment
BIMA	13:48	Plastic	250ml	1	EPA 300.0	None	Filtered

Additional Comments:

HYDRO GEO CHEM, INC.

Groundwater Sampling Form

Project No.	872000 00	Client:	FREEPORT Copper Queen Branch
Phase No.	2.2	Date:	5-15-08
Well ID:	BLOMMER	Weather:	Clear / windy
ADWR 55 No.	633472	Collected By:	MA

WELL DATA

Well Depth (ft bls):	350	Time:	11:45
Casing Diameter (in):	6"	Point of Measurement:	NA
Static Water Level (ft bmp):	NA obstructed at 277	GPS:	See File
1 Casing Volume (gals):	NA	Elevation:	See File
3 Casing Volumes (gals):	NA		

FIELD SAMPLING DATA

Time	Discharge Rate (gpm)	Total Discharge (gallons)	pH (SU)	Temp (°C)	Specific Conductance (µS/cm)	Color	Odor	Comment
11:52	10	20	7.08	24.1	846	Clear	None	open b.b at 11:50
11:55	10	50	7.11	22.4	843	"	"	
12:00	10	100	7.24	21.9	846	"	"	
12:10	10	200	7.16	22.2	850	"	"	
12:15	10	250	7.16	22.2	846	"	"	
12:20	10	300	7.16	22.2	845	"	"	
		Total Purge is 350 gal						

SAMPLE INFORMATION

Sample ID	Time	Container Type	Volume	No. of Containers	Analysis Method	Preservative	Comment
BLOMMER	12:25	Plastic	250 ml	1	EPA 300.0	None ~~NO3~~	Filtered

Additional Comments:

HYDRO GEO CHEM, INC.

Groundwater Sampling Form

Project No.	872000	Client:	FMI Copper Queen Branch
Phase No.	2.2	Date:	4-22-08
Well ID:	BURKE	Weather:	Clear
ADWR No.	55-212268	Collected By:	MA

WELL DATA

Well Depth (ft bls):	780'	Time:	10:20
Casing Diameter (in):	6"	Point of Measurement:	Top of Conductor casing
Static Water Level (ft bmp):	606.55	GPS:	347303I 12R 0602231
1 Casing Volume (gals):	254.8	Elevation:	4833'
3 Casing Volumes (gals):	765 gal 96min		

FIELD SAMPLING DATA

Time	Discharge Rate (gpm)	Total Discharge (gallons)	pH (SU)	Temp (°C)	Specific Conductance (µS/cm)	Color	Odor	Comment
14:03	8	8	6.65	28.6	462	Clear	None	
14:05	8		6.97	27.3	445	"	"	
14:10	8		7.05	26.8	445	"	"	
14:15	"		7.07	27.0	444	"	"	
14:25	"		7.09	27.5	447	"	"	
14:35	"		7.05	27.3	444	"	"	
14:45	"		7.06	27.6	436	"	"	
14:55	"		7.04	27.5	430	"	"	
15:10	"		7.09	27.4	428	"	"	
15:25	"		7.09	27.3	422	"	"	
15:35	"		7.13	27.0	423	"	"	
	Total Discharge is			772 gal				

SAMPLE INFORMATION

Sample ID	Time	Container Type	Volume	No. of Containers	Analysis Method	Preservative	Comment
BURKE-F	15:40	Plastic	250ml	2	EPA 300.0	NO3	Filtered
BURKE	15:40	Plastic	500 ml	1	EPA 300.0	None	Unfiltered

Additional Comments:

At 8gpm a ~~54 min~~ 1.6hr purge is Req MA

HYDRO GEO CHEM, INC.

Groundwater Sampling Form

Project No.	8720000	Client:	FMI Copper Queen Branch
Phase No.	2.2	Date:	5-13-08
Well ID:	CAMPBELL	Weather:	Clear
ADWR No.	215509	Collected By:	MA

WELL DATA

Well Depth (ft bls):	200'	Time:	8:35
Casing Diameter (in):	5"	Point of Measurement:	TOC
Static Water Level (ft bmp):	181.80	GPS:	See file
1 Casing Volume (gals):	NA	Elevation:	See File
3 Casing Volumes (gals):	NA		

FIELD SAMPLING DATA

Time	Discharge Rate (gpm)	Total Discharge (gallons)	pH (SU)	Temp (°C)	Specific Conductance (µS/cm)	Color	Odor	Comment

SAMPLE INFORMATION

Sample ID	Time	Container Type	Volume	No. of Containers	Analysis Method	Preservative	Comment
		Plastic	250ml	1	EPA 300.0	None	Filtered

Additional Comments: No Sample, Well is not in operation

HYDRO GEO CHEM, INC.

Groundwater Sampling Form

Project No.	9720000	Client:	FREEPORT Copper Queen Branch
Phase No.	2.2	Date:	5-05-08
Well ID:	CHAMBERS	Weather:	Clear
ADWR 55 No.	629807	Collected By:	MA

WELL DATA

Well Depth (ft bls):	245	Time:	9:30
Casing Diameter (in):	6	Point of Measurement:	NA
Static Water Level (ft bmp):	NA See File	GPS:	See File
1 Casing Volume (gals):	NA	Elevation:	See File
3 Casing Volumes (gals):	NA		

FIELD SAMPLING DATA

Time	Discharge Rate (gpm)	Total Discharge (gallons)	pH (SU)	Temp (°C)	Specific Conductance (µS/cm)	Color	Odor	Comment
936	6	6	7.19	21.5	434	Clear	None	open bib at 935
940	"	30	7.19	22.1	421	"	"	
945	"	60	7.15	22.0	423	"	"	
950	"	90	7.16	22.1	420	"	"	
955	"	120	7.15	22.1	421	"	"	

SAMPLE INFORMATION

Sample ID	Time	Container Type	Volume	No. of Containers	Analysis Method	Preservative	Comment
CHAMBERS	9:57	Plastic	250 ml	1	EPA 300.0	~~NO3~~ None	Filtered

Additional Comments: Pump was running upon arrival
9:52 Flower beds are getting Full

HYDRO GEO CHEM, INC.

Groundwater Sampling Form

Project No.	872000	Client:	FREEPORT Copper Queen Branch
Phase No.	2.2	Date:	5-20-08
Well ID:	COB MW-1	Weather:	Clear
ADWR 55 No.	903992	Collected By:	MA

WELL DATA

Well Depth (ft bls):	420	Time:	8:12
Casing Diameter (in):	6"	Point of Measurement:	TOC
Static Water Level (ft bmp):	233.12	GPS:	See File
1 Casing Volume (gals):	274.6	Elevation:	See File
3 Casing Volumes (gals):	824 55min		

FIELD SAMPLING DATA

Time	Discharge Rate (gpm)	Total Discharge (gallons)	pH (SU)	Temp (°C)	Specific Conductance (µS/cm)	Color	Odor	Comment
8:14	15	15	6.86	21.9	2153	Clear	None	open bib at 8:13
8:18	"	75	6.87	21.8	2106	"	"	
8:23	"	150	6.84	21.7	2135	"	"	
8:28	"	225	6.86	21.7	2129	"	"	
8:33	"	300	6.86	21.9	2117	"	"	
8:38	"	375	6.86	21.7	2112	"	"	
8:43	"	450	6.78	21.9	2066	"	"	
8:53	"	600	6.83	21.9	2055	"	"	
9:03	"	750	6.87	22.0	2063	"	"	
9:08	"	825	6.88	22.0	2050	"	"	

SAMPLE INFORMATION

Sample ID	Time	Container Type	Volume	No. of Containers	Analysis Method	Preservative	Comment
COB MW-1	9:10	Plastic	250 ml	1	EPA 300.0	None ~~NO3~~	Filtered

Additional Comments:

HYDRO GEO CHEM, INC.

Groundwater Sampling Form

Project No.	872000	Client:	FREEPORT Copper Queen Branch
Phase No.	2.2	Date:	5-20-08
Well ID:	COB MW-2	Weather:	Clear / windy
ADWR 55 No.	903984	Collected By:	MA

WELL DATA

Well Depth (ft bls):	162'	Time:	10:27
Casing Diameter (in):	4"	Point of Measurement:	Top of Sounding tube
Static Water Level (ft bmp):	123.00	GPS:	See File
1 Casing Volume (gals):	25.5	Elevation:	See File
3 Casing Volumes (gals):	77 gal 10 min		

FIELD SAMPLING DATA

Time	Discharge Rate (gpm)	Total Discharge (gallons)	pH (SU)	Temp (°C)	Specific Conductance (µS/cm)	Color	Odor	Comment
10:34	8	8	7.02	24.4	495	clear	None	Pump on at 10:33
10:37	11	40	7.18	22.0	479	"	"	
10:40	"	56	7.28	21.3	489	"	"	
10:43	"	90	7.32	21.2	490	"	"	
		Total Discharge = 96 gal						

SAMPLE INFORMATION

Sample ID	Time	Container Type	Volume	No. of Containers	Analysis Method	Preservative	Comment
COB MW-2	10:45	Plastic	250 ml	1	EPA 300.0	None ~~HNO3~~	Filtered

Additional Comments: The measuring point is 3.15' above the surveyor's mark on concrete pad around outside of conductor casing.

HYDRO GEO CHEM, INC.

Groundwater Sampling Form

Project No.	872000	Client:	FREEPORT Copper Queen Branch
Phase No.	2.2	Date:	5-20-08
Well ID:	COB MW-3	Weather:	Clear
ADWR 55 No.	906823	Collected By:	MA

WELL DATA

Well Depth (ft bls):	300'	Time:	11:18
Casing Diameter (in):	4"	Point of Measurement:	
Static Water Level (ft bmp):	125.00	GPS:	See file
1 Casing Volume (gals):	114	Elevation:	See file
3 Casing Volumes (gals):	343 17min		

FIELD SAMPLING DATA

Time	Discharge Rate (gpm)	Total Discharge (gallons)	pH (SU)	Temp (°C)	Specific Conductance (µS/cm)	Color	Odor	Comment
11:25	20	100	7.38	21.7	479	Clear	None	Pump on 11:20
11:30	|	200	7.52	23.5	469	|	|	
11:35	|	300	7.51	22.3	470	|	|	
11:40	|	400	7.54	22.4	471	|	|	
11:45	|	500	7.56	22.3	473	|	|	
		Total Discharge 500 gal						

SAMPLE INFORMATION

Sample ID	Time	Container Type	Volume	No. of Containers	Analysis Method	Preservative	Comment
COB MW-3	11:46	Plastic	250 ml	1	EPA 300.0	~~NO3~~ None	Filtered

Additional Comments:

HYDRO GEO CHEM, INC.

Groundwater Sampling Form

Project No.	8720000	Client:	FREEPORT Copper Queen Branch
Phase No.	2.2	Date:	5-20-08
Well ID:	COB WL	Weather:	Clear / Windy
ADWR 55 No.	593116	Collected By:	MA

WELL DATA

Well Depth (ft bls):	150'	Time:	9:27
Casing Diameter (in):	4"	Point of Measurement:	Top of Sounding tube
Static Water Level (ft bmp):	57.50	GPS:	see file
1 Casing Volume (gals):	60	Elevation:	see file
3 Casing Volumes (gals):	181 18 min		

FIELD SAMPLING DATA

Time	Discharge Rate (gpm)	Total Discharge (gallons)	pH (SU)	Temp (°C)	Specific Conductance (µS/cm)	Color	Odor	Comment
9:33	10	10	6.90	23.6	1049	Clear	None	Pump on 9:33
9:35	"	30	6.97	22.1	1043	"	"	
9:39	"	70	7.04	21.5	1049	"	"	
9:42	"	100	7.09	21.3	1047	"	"	
9:45	3	110	7.14	21.5	1048	"	"	9:47 Slow 6gpm
9:50	6	134	7.29	21.8	1053	"	"	
9:53	6	152	7.30	21.9	1055			steady at 6gpm
9:56	4	164	7.30	21.9	1053			
								flow is slow
	Total Discharge is 180 gal							

SAMPLE INFORMATION

Sample ID	Time	Container Type	Volume	No. of Containers	Analysis Method	Preservative	Comment
COB WL	10:00	Plastic	250 ml	1	EPA 300.0	NO3	Filtered

Additional Comments: The measuring point is 1.6' above the survey mark on the concrete pad around conductor casing. COB rep stated that this well tends to stop pumping sometimes.

HYDRO GEO CHEM, INC.

Groundwater Sampling Form

Project No.	8720000	Client:	FMI Copper Queen Branch
Phase No.	2.2	Date:	5-14-08
Well ID:	COOPER	Weather:	Clear
ADWR No.	623564	Collected By:	MA

WELL DATA

Well Depth (ft bls):	325	Time:	13:40
Casing Diameter (in):	6"	Point of Measurement:	NA
Static Water Level (ft bmp):	NA No Access	GPS:	See File
1 Casing Volume (gals):	NA	Elevation:	See File
3 Casing Volumes (gals):	NA		

FIELD SAMPLING DATA

Time	Discharge Rate (gpm)	Total Discharge (gallons)	pH (SU)	Temp (°C)	Specific Conductance (µS/cm)	Color	Odor	Comment
14:01	6	6	7.94	24.3	415	Clear	None	on at 14:00
14:05	"	30	8.01	22.2	421	"	"	
14:10	"	60	8.14	21.9	419	"	"	
14:20	"	120	8.08	22.3	421	"	"	
14:30	"	180	8.11	22.4	428			
14:40	"	240	8.02	22.3	420			
14:50	"	300	8.08	22.1	419			
		Total Discharge is 360 gal						

SAMPLE INFORMATION

Sample ID	Time	Container Type	Volume	No. of Containers	Analysis Method	Preservative	Comment
COOPER	15.00	Plastic	250ml	1	EPA 300.0	None	Filtered

Additional Comments:

HYDRO GEO CHEM, INC.

Groundwater Sampling Form

Project No.	872000	Client:	FREEPORT Copper Queen Branch
Phase No.	2.2	Date:	5-5-08
Well ID:	COOPER C	Weather:	clear
ADWR 55 No.	637069	Collected By:	MA

WELL DATA

Well Depth (ft bls):	220'	Time:	12:29
Casing Diameter (in):	6"	Point of Measurement:	TOC
Static Water Level (ft bmp):	155.34	GPS:	See file
1 Casing Volume (gals):	95	Elevation:	See File
3 Casing Volumes (gals):	285 30min Purge		

FIELD SAMPLING DATA

Time	Discharge Rate (gpm)	Total Discharge (gallons)	pH (SU)	Temp (°C)	Specific Conductance (µS/cm)	Color	Odor	Comment
1240	10	20	6.64	24.5	2132	clear	None	open bib at 1238
1245	10	70	6.76	22.4	2156	"	"	
1250	10	120	6.77	22.1	2130	"	"	
1300	10	220	6.75	22.1	2130	"	"	
1305	10	270	6.78	22.4	2139	"	"	
~~1310~~ MA								

SAMPLE INFORMATION

Sample ID	Time	Container Type	Volume	No. of Containers	Analysis Method	Preservative	Comment
COOPER C	13:10	Plastic	250 ml	1	EPA 300.0	NO3	Filtered

Additional Comments:

HYDRO GEO CHEM, INC.

Groundwater Sampling Form

Project No.	8720000	Client:	FMI Copper Queen Branch
Phase No.	2.2	Date:	5-12-08
Well ID:	DODSON	Weather:	Clear / Windy
ADWR No.	644927	Collected By:	MA

WELL DATA

Well Depth (ft bls):	~~200'~~ MA 180'	Time:	15:20
Casing Diameter (in):	~~6"~~ MA 4"	Point of Measurement:	TOC
Static Water Level (ft bmp):	81.38	GPS:	See File
1 Casing Volume (gals):	64.4	Elevation:	See File
3 Casing Volumes (gals):	193 18min		

FIELD SAMPLING DATA

Time	Discharge Rate (gpm)	Total Discharge (gallons)	pH (SU)	Temp (°C)	Specific Conductance (µS/cm)	Color	Odor	Comment
1526	11	11	7.00	22.5	1069	Clear	None	Open bib at 1525
1530	"	55	7.12	21.5	1061	"	"	
1533	"	88	7.14	21.1	1078	"	"	
1537	"	132	7.15	21.3	1086	"	"	
1540	"	165	7.19	21.1	1105	"	"	
1543	"	198	7.11	21.1	1118	"	"	
		Total Discharge 220						

SAMPLE INFORMATION

Sample ID	Time	Container Type	Volume	No. of Containers	Analysis Method	Preservative	Comment
DODSON	15:45	Plastic	250ml	1	EPA 300.0	None	Filtered

Additional Comments: well Depth and casing d.a. are written on control box
Mr. Dodson stated that the well has been used almost constantly in the past weekend.

HYDRO GEO CHEM, INC.

Groundwater Sampling Form

Project No.	8720000	Client:	FMI Copper Queen Branch
Phase No.	2.2	Date:	5-13-08
Well ID:	DOUGLASS 791	Weather:	Clear/windy
ADWR No.	592791	Collected By:	MA

WELL DATA

Well Depth (ft bls):	200	Time:	14:35
Casing Diameter (in):	5"	Point of Measurement:	TOC
Static Water Level (ft bmp):	24.60	GPS:	See File
1 Casing Volume (gals):	NA	Elevation:	See File
3 Casing Volumes (gals):	NA		

FIELD SAMPLING DATA

Time	Discharge Rate (gpm)	Total Discharge (gallons)	pH (SU)	Temp (°C)	Specific Conductance (µS/cm)	Color	Odor	Comment

SAMPLE INFORMATION

Sample ID	Time	Container Type	Volume	No. of Containers	Analysis Method	Preservative	Comment
		Plastic	250ml	1	EPA 300.0	None	Filtered

Additional Comments: Water Level only

HYDRO GEO CHEM, INC.

Groundwater Sampling Form

Project No.	8720000	Client:	FMI Copper Queen Branch
Phase No.	2.2	Date:	5-13-08
Well ID:	DOUGLASS 792	Weather:	Clear / Windy
ADWR No.	592.792	Collected By:	MA

WELL DATA

Well Depth (ft bls):	200	Time:	14:40
Casing Diameter (in):	5"	Point of Measurement:	TOC
Static Water Level (ft bmp):	87.21	GPS:	See File
1 Casing Volume (gals):	NA	Elevation:	See File
3 Casing Volumes (gals):	NA		

FIELD SAMPLING DATA

Time	Discharge Rate (gpm)	Total Discharge (gallons)	pH (SU)	Temp (°C)	Specific Conductance (µS/cm)	Color	Odor	Comment

SAMPLE INFORMATION

Sample ID	Time	Container Type	Volume	No. of Containers	Analysis Method	Preservative	Comment
		Plastic	250ml	1	EPA 300.0	None	Filtered

Additional Comments: Water Level only

HYDRO GEO CHEM, INC.

Groundwater Sampling Form

Project No.	8720000	Client:	FREEPORT Copper Queen Branch
Phase No.	2.2	Date:	5-14-08
Well ID:	EAST	Weather:	Clear
ADWR 55 No.	599796	Collected By:	MA

WELL DATA

Well Depth (ft bls):	125'	Time:	10:10
Casing Diameter (in):	6"	Point of Measurement:	TOC
Static Water Level (ft bmp):	52.45	GPS:	See file
1 Casing Volume (gals):	106.5	Elevation:	see file
3 Casing Volumes (gals):	320 27min		

FIELD SAMPLING DATA

Time	Discharge Rate (gpm)	Total Discharge (gallons)	pH (SU)	Temp (°C)	Specific Conductance (µS/cm)	Color	Odor	Comment
10:14	12	24	7.18	22.2	555	Clear	None	Open bibat 10:12
10:17	12	60	7.29	21.3	544	"	"	
10:22	11	120	7.33	21.1	571	"	"	
10:27	11	180	7.31	21.0	586	"	"	
10:32	11	240	7.31	21.0	592	"	"	
10:37	11	300	7.31	20.9	595	"	"	
	Total Discharge ≈ 360 gal							

SAMPLE INFORMATION

Sample ID	Time	Container Type	Volume	No. of Containers	Analysis Method	Preservative	Comment
EAST	10:42	Plastic	250 ml	1	EPA 300.0	None ~~NO3~~	Filtered

Additional Comments:

HYDRO GEO CHEM, INC.

Groundwater Sampling Form

Project No.	8720000	Client:	FMI Copper Queen Branch
Phase No.	2.2	Date:	5-29-08
Well ID:	ENGLUND	Weather:	Clear
ADWR No.	565260	Collected By:	MA

WELL DATA

Well Depth (ft bls):	320	Time:	13:43
Casing Diameter (in):	4.5	Point of Measurement:	TOC
Static Water Level (ft bmp):	288.53	GPS:	See File
1 Casing Volume (gals):	26	Elevation:	See File
3 Casing Volumes (gals):	78 10min		

FIELD SAMPLING DATA

Time	Discharge Rate (gpm)	Total Discharge (gallons)	pH (SU)	Temp (°C)	Specific Conductance (µS/cm)	Color	Odor	Comment
1357	8	8	6.64	24.9	1433	Clear	None	Open bl 13:56
1400	8	40	6.90	22.4	1430	"	"	
1403	8	56	6.99	21.8	1440	"	"	
1406	8	80	7.01	22.0	1459	"	"	
		Total Discharge 96 gal						

SAMPLE INFORMATION

Sample ID	Time	Container Type	Volume	No. of Containers	Analysis Method	Preservative	Comment
ENGLUND	14:10	Plastic	250ml	1	EPA 300.0	None	Filtered
DUP052908	14:10	Plastic	250ml	1	EPA 300.0	None	Filtered

Additional Comments: Collect FB 052908 and EQB 052908
FB is unFiltered EQB is Filtered

HYDRO GEO CHEM, INC.

Groundwater Sampling Form

Project No.	87200.00	Client:	FMI Copper Queen Branch
Phase No.	2.2	Date:	5-12-08
Well ID:	EPPELE 641	Weather:	Clear / windy
ADWR No.	605641-L	Collected By:	MA

WELL DATA

Well Depth (ft bls):	265	Time:	9:40
Casing Diameter (in):	8"	Point of Measurement:	TOC
Static Water Level (ft bmp):	30.64	GPS:	See File
1 Casing Volume (gals):	612	Elevation:	See File
3 Casing Volumes (gals):	1836 183min		

FIELD SAMPLING DATA

Time	Discharge Rate (gpm)	Total Discharge (gallons)	pH (SU)	Temp (°C)	Specific Conductance (µS/cm)	Color	Odor	Comment
10:00	10	50	7.18	23.3	690	clear	None	open b:b at 9:55
10:10	"	150	7.18	21.6	675	"	"	
10:30	"	350	7.21	21.4	678	"	"	
11:00	"	650	7.21	21.7	667	"	"	
11:20	well pumped Dry							
		Total Discharge 800 gal						

SAMPLE INFORMATION

Sample ID	Time	Container Type	Volume	No. of Containers	Analysis Method	Preservative	Comment
EPPELE 641	12:00	Plastic	250ml	1	EPA 300.0	~~None~~	Filtered

Additional Comments:

HYDRO GEO CHEM, INC.

Groundwater Sampling Form

Project No.	8720000	Client:	FREEPORT Copper Queen Branch
Phase No.	2.2	Date:	5-5-08
Well ID:	FRANCO	Weather:	clear
ADWR 55 No.	500101	Collected By:	MA

WELL DATA

Well Depth (ft bls):	200'	Time:	13:30
Casing Diameter (in):	6"	Point of Measurement:	NA
Static Water Level (ft bmp):	NA	GPS:	See File
1 Casing Volume (gals):	NA	Elevation:	See File
3 Casing Volumes (gals):	NA		

FIELD SAMPLING DATA

Time	Discharge Rate (gpm)	Total Discharge (gallons)	pH (SU)	Temp (°C)	Specific Conductance (µS/cm)	Color	Odor	Comment
1330	10	10	6.79	25.0	1563	Clear	None	open bib at 1329
1335	~~60~~ 10	60	6.88	23.0	1550	"	"	
1340	~~NA~~ ~~10~~ 10	110	6.89	23.0	1555	"	"	
1345	~~160~~ 10	160	6.93	23.0	1558	"	"	
1350	10	210	6.93	23.1	1557	"	"	

SAMPLE INFORMATION

Sample ID	Time	Container Type	Volume	No. of Containers	Analysis Method	Preservative	Comment
FRANCO	13:55	Plastic	250 ml	1	EPA 300.0	None ~~NO3~~	Filtered

Additional Comments: Mrs. Franco is concerned about too much water on her yard.

HYDRO GEO CHEM, INC.

Groundwater Sampling Form

Project No.	872000	Client:	FREEPORT Copper Queen Branch
Phase No.	2.2	Date:	5-14-08
Well ID:	FULTZ	Weather:	clear / windy
ADWR 55 No.	212447	Collected By:	MA

WELL DATA

Well Depth (ft bls):	300	Time:	10:55
Casing Diameter (in):	6"	Point of Measurement:	TOC
Static Water Level (ft bmp):	No Access	GPS:	See File
1 Casing Volume (gals):	NA	Elevation:	See File
3 Casing Volumes (gals):	NA		

FIELD SAMPLING DATA

Time	Discharge Rate (gpm)	Total Discharge (gallons)	pH (SU)	Temp (°C)	Specific Conductance (µS/cm)	Color	Odor	Comment
11:00	9	9	6.66	19.6	1859	clear	None	Open bleed at 10:59
11:05	"	54	6.82	20.8	1891	"	"	
11:10	"	99	6.85	21.2	1899	"	"	
11:15	"	144	6.86	21.3	1893	"	"	
11:20	"	189	6.87	21.4	1895	"	"	
11:25	"	234	6.90	21.3	1892	"	"	
11:30	"	279	6.89	21.3	1882			
11:40	"	369	6.88	21.3	1881			

SAMPLE INFORMATION

Sample ID	Time	Container Type	Volume	No. of Containers	Analysis Method	Preservative	Comment
FULTZ	11:45	Plastic	250 ml	1	EPA 300.0	None ~~NO3~~	Filtered

Additional Comments: 11:36 yard is Flooding

HYDRO GEO CHEM, INC.

Groundwater Sampling Form

Project No.	9720000	Client:	FREEPORT Copper Queen Branch
Phase No.	2.2	Date:	5-5-08
Well ID:	558557	Weather:	clear/windy
ADWR 55 No.	GARNER 557	Collected By:	MA

WELL DATA

Well Depth (ft bls):	300	Time:	15:30
Casing Diameter (in):	6'	Point of Measurement:	TOC
Static Water Level (ft bmp):	191.28	GPS:	See file
1 Casing Volume (gals):	160	Elevation:	See file
3 Casing Volumes (gals):	480		

FIELD SAMPLING DATA

Time	Discharge Rate (gpm)	Total Discharge (gallons)	pH (SU)	Temp (°C)	Specific Conductance (µS/cm)	Color	Odor	Comment

SAMPLE INFORMATION

Sample ID	Time	Container Type	Volume	No. of Containers	Analysis Method	Preservative	Comment
		Plastic	250 ml	1	EPA 300.0	NO3	Filtered

Additional Comments: Could not obtain a sample as the pump stopped running after 2 min. of operation.

HYDRO GEO CHEM, INC.

Groundwater Sampling Form

Project No.	872000	Client:	FREEPORT Copper Queen Branch
Phase No.	2.2	Date:	5-5-08
Well ID:	GARNER 635	Weather:	Clear / Windy
ADWR 55 No.	587635	Collected By:	MA

WELL DATA

Well Depth (ft bls):	680'	Time:	14:25
Casing Diameter (in):	12"	Point of Measurement:	TOC
Static Water Level (ft bmp):	195.90	GPS:	See File
1 Casing Volume (gals):	2844	Elevation:	see file
3 Casing Volumes (gals):	8533 7.5hr purge		

FIELD SAMPLING DATA

Time	Discharge Rate (gpm)	Total Discharge (gallons)	pH (SU)	Temp (°C)	Specific Conductance (µS/cm)	Color	Odor	Comment
1431	19	19	7.30	26.5	470	clear	None	Open bib at 14:30
1441	20	220	7.38	24.8	467	"	"	
1451	20	420	7.35	24.8	467	"	"	
1501	20	620	7.41	24.6	466	"	"	
1515	20	900	7.26	24.9	468	"	"	
		Total Discharge = 1,000 gal.						

SAMPLE INFORMATION

Sample ID	Time	Container Type	Volume	No. of Containers	Analysis Method	Preservative	Comment
GARNER 635	1520	Plastic	250 ml	1	EPA 300.0	None ~~NO3~~	Filtered

Additional Comments: Dawn Walker stated that the well has been used alot over the past 2 days irrigating trees.
15:15 yard is flooding

HYDRO GEO CHEM, INC.

Groundwater Sampling Form

Project No.	8720000	Client:	FREEPORT Copper Queen Branch
Phase No.	2.2	Date:	5-27-08
Well ID:	G GOOSE 547	Weather:	Clear / windy
ADWR 55 No.	628547	Collected By:	MA

WELL DATA

Well Depth (ft bls):	800	Time:	9:47
Casing Diameter (in):	6"	Point of Measurement:	TOC
Static Water Level (ft bmp):	220.91	GPS:	See file
1 Casing Volume (gals):	850	Elevation:	See file
3 Casing Volumes (gals):	2551		

FIELD SAMPLING DATA

Time	Discharge Rate (gpm)	Total Discharge (gallons)	pH (SU)	Temp (°C)	Specific Conductance (µS/cm)	Color	Odor	Comment
10:38	25-30	200	6.87	24.0	829	Rusty	Rotten	Pump on at 10:30
10:43	25	325	6.90	22.9	822	very slightly tan	None	
10:50	"	500	7.10	22.8	840	Clear	"	
11:00	"	750	7.06	22.7	846	"	"	
11:15	"	1125	7.11	22.8	857	"	"	
11:30	"	1500	7.06	22.7	855	"	"	
11:45	"	1875	7.01	22.7	854	"	"	
12:00	"	2250	7.08	22.8	854	"	"	
12:15	"	2625	7.08	22.7	856	"	"	
		Total Discharge ~ 3000 gal						

SAMPLE INFORMATION

Sample ID	Time	Container Type	Volume	No. of Containers	Analysis Method	Preservative	Comment
G GOOSE 547	12:30	Plastic	~~125~~ ml	1	EPA 300.0	NO3	Filtered
G GOOSE 547	12:30	Plastic	250/500	2	EPA 300.0	None	Filtered / unfiltered

Additional Comments:

HYDRO GEO CHEM, INC.

Groundwater Sampling Form

Project No.	8720000	Client:	FREEPORT Copper Queen Branch
Phase No.	2.2	Date:	5-22-08
Well ID:	GL-03	Weather:	Cloudy / windy
ADWR 55 No.	539782	Collected By:	MA

WELL DATA

Well Depth (ft bls):	825	Time:	14:30
Casing Diameter (in):	4"	Point of Measurement:	TOC
Static Water Level (ft bmp):	660.15	GPS:	See File
1 Casing Volume (gals):	108	Elevation:	See File
3 Casing Volumes (gals):	323		

FIELD SAMPLING DATA

Time	Discharge Rate (gpm)	Total Discharge (gallons)	pH (SU)	Temp (°C)	Specific Conductance (µS/cm)	Color	Odor	Comment
14:36	8	8	7.33	20.4	469	clear	None	Pump on 14:35
14:40	"	40	7.07	22.7	658	"	"	
14:45	"	80	7.31	25.1	546	"	"	
14:50	"	120	7.16	25.3	585	"	"	
14:55		160	7.14	25.8	593	"	"	
15:00	Flow is down to 3gpm							
15:01	3	187	7.12	25.9	589	Black	None	
15:05	2	195	7.11	25.8	593	Black	"	
15:10	3-5	210	7.11	26.1	594	Dark Grey	"	
15:15	3	225	6.97	25.9	668	clear	"	
15:33	Restart		7.06	25.3	647	Clear	"	

SAMPLE INFORMATION

Sample ID	Time	Container Type	Volume	No. of Containers	Analysis Method	Preservative	Comment
GL-03	15:35	Plastic	250 ml	1	EPA 300.0	None ~~NO3~~	Filtered

Additional Comments:

HYDRO GEO CHEM, INC.

Groundwater Sampling Form

Project No.	872000	Client:	FREEPORT Copper Queen Branch
Phase No.	2.2	Date:	5-5-08
Well ID:	GOAR Ranch	Weather:	clear / windy
ADWR 55 No.	610695	Collected By:	MA

WELL DATA

Well Depth (ft bls):	250	Time:	16:10
Casing Diameter (in):	7"	Point of Measurement:	TOC
Static Water Level (ft bmp):	188.11	GPS:	See File
1 Casing Volume (gals):	NA	Elevation:	See File
3 Casing Volumes (gals):	NA		

FIELD SAMPLING DATA

Time	Discharge Rate (gpm)	Total Discharge (gallons)	pH (SU)	Temp (°C)	Specific Conductance (µS/cm)	Color	Odor	Comment

SAMPLE INFORMATION

Sample ID	Time	Container Type	Volume	No. of Containers	Analysis Method	Preservative	Comment
		Plastic	250 ml	1	EPA 300.0	NO3	Filtered

Additional Comments: Water level measurement only.

HYDRO GEO CHEM, INC.

Groundwater Sampling Form

Project No.	8720000	Client:	FREEPORT Copper Queen Branch
Phase No.	2.2	Date:	5-7-08
Well ID:	HOBAN	Weather:	Clear / windy
ADWR 55 No.	805290	Collected By:	MA

WELL DATA

Well Depth (ft bls):	316	Time:	10:20
Casing Diameter (in):	6"	Point of Measurement:	TOC
Static Water Level (ft bmp):	163.28	GPS:	See File
1 Casing Volume (gals):	224	Elevation:	See File
3 Casing Volumes (gals):	673 45min		

FIELD SAMPLING DATA

Time	Discharge Rate (gpm)	Total Discharge (gallons)	pH (SU)	Temp (°C)	Specific Conductance (µS/cm)	Color	Odor	Comment
10:26	15	15	6.75	22.6	1497	Clear	None	open bib at 10:25
10:30	"	75	6.86	22.1	1478	"	"	
10:35	"	150	6.91	22.1	1416	"	"	
10:40	"	225	6.89	22.1	1439	"	"	
10:45	"	300	6.90	22.3	1545	"	"	
10:55	"	450	6.88	22.2	1515	"	"	
11:00	"	525	6.89	22.2	1517	"	"	
11:05	"	600	6.87	22.4	1509	"	"	
11:10	"	675	6.88	22.3	1532	"	"	

SAMPLE INFORMATION

Sample ID	Time	Container Type	Volume	No. of Containers	Analysis Method	Preservative	Comment
HOBAN	11:15	Plastic	250 ml	1	EPA 300.0	None ~~NO3~~	Filtered

Additional Comments:

HYDRO GEO CHEM, INC.

Groundwater Sampling Form

Project No.	872000C	Client:	FREEPORT Copper Queen Branch
Phase No.	2.2	Date:	5-8-08
Well ID:	HOWARD	Weather:	Clear / windy
ADWR 55 No.	Unknown	Collected By:	MA

WELL DATA

Well Depth (ft bls):	200	Time:	9:25
Casing Diameter (in):	6"	Point of Measurement:	TOC
Static Water Level (ft bmp):	150.70	GPS:	See File
1 Casing Volume (gals):	73.4	Elevation:	See File
3 Casing Volumes (gals):	220		

FIELD SAMPLING DATA

Time	Discharge Rate (gpm)	Total Discharge (gallons)	pH (SU)	Temp (°C)	Specific Conductance (µS/cm)	Color	Odor	Comment
9:48	8	8	6.75	22.9	1472	Clear	None	open bib at 9:47
9:52	11	40	6.86	21.5	1349	"	"	
9:57	11	80	6.91	21.5	1446	"	"	
10:02	11	120	6.91	21.2	1472	"	"	
10:07	11	160	6.93	21.1	1490	"	"	
10:12	11	200	6.95	21.0	1494	"	"	

SAMPLE INFORMATION

Sample ID	Time	Container Type	Volume	No. of Containers	Analysis Method	Preservative	Comment
HOWARD	10:15	Plastic	250 ml	1	EPA 300.0	None ~~HNO3~~	Filtered

Additional Comments:

HYDRO GEO CHEM, INC.

Groundwater Sampling Form

Project No.	872000.0	Client:	FREEPORT Copper Queen Branch
Phase No.	2.2	Date:	5-6-08
Well ID:	KEEFER	Weather:	Clear / windy
ADWR 55 No.	209744	Collected By:	MH

WELL DATA

Well Depth (ft bls):	250	Time:	8:10
Casing Diameter (in):	NA (6") see Note	Point of Measurement:	TOC
Static Water Level (ft bmp):	135.28	GPS:	See File
1 Casing Volume (gals):	168	Elevation:	See file
3 Casing Volumes (gals):	505 42 min		

FIELD SAMPLING DATA

Time	Discharge Rate (gpm)	Total Discharge (gallons)	pH (SU)	Temp (°C)	Specific Conductance (µS/cm)	Color	Odor	Comment
8:25	12	12	7.00	19.5	480	~~Appr~~ Clear	None	open bib at 8:24
8:30	"	72	7.13	20.1	477	"	"	
8:35	"	132	7.12	19.9	473	"	"	
8:40	"	192	7.17	20.0	499	"	"	
8:45	"	252	7.15	20.3	486	"	"	
8:50	"	312	7.16	20.1	515	"	"	
9:00	"	432	7.15	20.4	508	"	"	
9:05	"	492	7.19	20.3	512	"	"	
		Total Discharge = 552 gal						

SAMPLE INFORMATION

Sample ID	Time	Container Type	Volume	No. of Containers	Analysis Method	Preservative	Comment
KEEFER	9:10	Plastic	250 ml	1	EPA 300.0	~~NO3~~ None	Filtered

Additional Comments: Mr. Keefer said casing dia. is either 6" or 4" - I will use 6" for purge vol. calculation. The conductor casing is 8"

HYDRO GEO CHEM, INC.

Groundwater Sampling Form

Project No.	8720000 / 2.2	Client:	PHELPS DODGE COPPER QUEEN BRANCH
Well ID:	KEMP	Date:	5-20-08
ADWR No.	55- 645912	Weather:	Clear
Location:	1552 E. Border Rd Bisbee, AZ 85603	Collected By:	MA

WELL DATA

Well Depth (ft bls):	150'	Static Water Level (ft bmp):	NA
Casing Diameter (in):	6"	Date/Time:	5-22-08 16:40
Well Use:	Domestic	Point of Measurement:	TOC
3 Casing Volumes:	NA	GPS:	12R 609523 3468858
		Elevation:	4622

FIELD SAMPLING DATA

Time	Discharge Rate (gpm)	Total Discharge (gallons)	pH	Temp (°C)	Specific Conductance (µScm)	Color	Odor	Comments
1650	10	20	7.27	21.7	435	Clear	None	Open hose bib at 1648
1655	"	70	7.23	21.3	430	"	"	
1700	"	120	7.26	20.8	430			
1705	2		7.24	21.2	435			Flow Rate way down

SAMPLE INFORMATION

Sample ID	Time	Container Type	Volume	No. of Containers	Analysis Method	Preservative	Notes
KEMP	17:10	Plastic	250	1	300.0	None	SO_4^- only

Additional Comments: I deployed both sounders to 180' and neither indicated water. Owners stated wl is around 80'. I will base purge volume on that. 1 casing = 103 3 casings = 309

Water System Schematic:

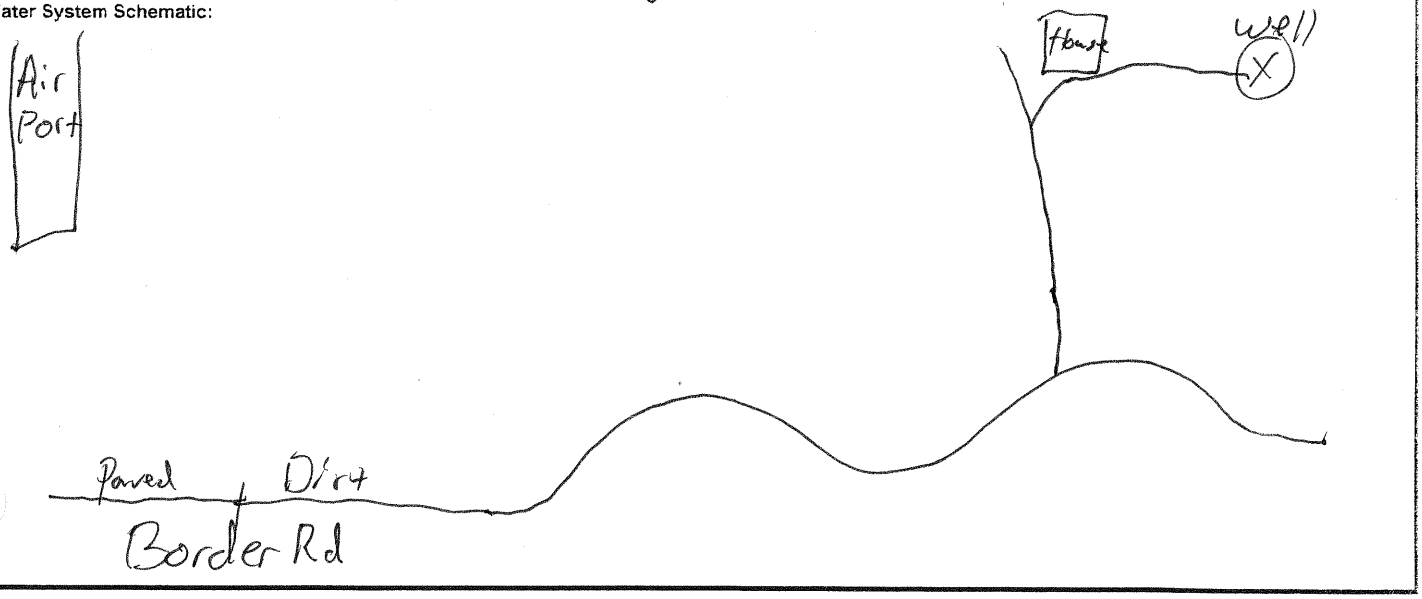

HYDRO GEO CHEM, INC.

Groundwater Sampling Form

Project No.	8720000	Client:	FREEPORT Copper Queen Branch
Phase No.	2.2	Date:	5-6-08
Well ID:	MCCONNELL 265	Weather:	clear / windy
ADWR 55 No.	539265	Collected By:	MA

WELL DATA

Well Depth (ft bls):	216	Time:	11:32
Casing Diameter (in):	6"	Point of Measurement:	TOC
Static Water Level (ft bmp):	156.40	GPS:	See file
1 Casing Volume (gals):	87.5	Elevation:	See file
3 Casing Volumes (gals):	263 33min		

FIELD SAMPLING DATA

Time	Discharge Rate (gpm)	Total Discharge (gallons)	pH (SU)	Temp (°C)	Specific Conductance (µS/cm)	Color	Odor	Comment
11:43	8	8	6.61	23.8	1672	clear	None	open bib at 11:42
11:48	"	48	6.71	21.8	1674	"	"	
11:53	"	88	6.76	21.6	1686	"	"	
11:58	"	128	6.77	21.3	1696	"	"	
12:03	"	168	6.77	21.4	1677	"	"	
12:08	"	208	6.75	21.5	1658	"	"	
12:13	"	248	6.77	21.5	1665	"	"	
12:18	"	288	6.77	21.6	1668			

SAMPLE INFORMATION

Sample ID	Time	Container Type	Volume	No. of Containers	Analysis Method	Preservative	Comment
MCCONNELL265	12:20	Plastic	250 ml	1	EPA 300.0	None ~~NO3~~	Filtered

Additional Comments:

HYDRO GEO CHEM, INC.

Groundwater Sampling Form

Project No.	872000	Client:	FREEPORT Copper Queen Branch
Phase No.	2.2	Date:	5-15-08
Well ID:	METZLER	Weather:	Clear
ADWR 55 No.	35-71891	Collected By:	MA

WELL DATA

Well Depth (ft bls):	351	Time:	10:15
Casing Diameter (in):	6	Point of Measurement:	TOC
Static Water Level (ft bmp):	286.53	GPS:	See File
1 Casing Volume (gals):	94.7	Elevation:	see File
3 Casing Volumes (gals):	284		

FIELD SAMPLING DATA

Time	Discharge Rate (gpm)	Total Discharge (gallons)	pH (SU)	Temp (°C)	Specific Conductance (µS/cm)	Color	Odor	Comment
10:22	20	20	7.00	23.7	1032	Clear	None	Open bib at 10:20
10:26	"	60	7.10	22.6	1035	"	"	
10:31	"	110	7.16	22.4	1043	"	"	
10:36	"	160	7.15	22.7	1045	"	"	
10:41	"	210	7.14	22.7	1047	"	"	
10:46	"	260	7.12	22.8	1051	"	"	
		Total Discharge 260 gal						

SAMPLE INFORMATION

Sample ID	Time	Container Type	Volume	No. of Containers	Analysis Method	Preservative	Comment
METZLER	10:50	Plastic	250 ml	1	EPA 300.0	None ~~NO3~~	Filtered

Additional Comments: This well has been running as the basins around trees are wet

HYDRO GEO CHEM, INC.

Groundwater Sampling Form

Project No.	8720000	Client:	FREEPORT Copper Queen Branch
Phase No.	2.2	Date:	5-8-08
Well ID:	MOORE	Weather:	Clear
ADWR 55 No.	538847	Collected By:	MA

WELL DATA

Well Depth (ft bls):	220	Time:	7:50
Casing Diameter (in):	6"	Point of Measurement:	NA
Static Water Level (ft bmp):	No Access	GPS:	See File
1 Casing Volume (gals):	NA	Elevation:	See File
3 Casing Volumes (gals):	NA		

FIELD SAMPLING DATA

Time	Discharge Rate (gpm)	Total Discharge (gallons)	pH (SU)	Temp (°C)	Specific Conductance (µS/cm)	Color	Odor	Comment
7:56	9	9	7.00	19.8	429	Clear	None	open b.h. at 7:55
8:00	"	45	7.10	20.9	428	"	"	
8:10	"	135	7.12	22.0	427	"	"	
8:20	"	225	7.03	22.2	428	"	"	
8:30	"	315	7.04	22.3	430	"	"	
8:40	"	405	7.09	22.4	432	"	"	
		Total Discharge 450 gal						

SAMPLE INFORMATION

Sample ID	Time	Container Type	Volume	No. of Containers	Analysis Method	Preservative	Comment
MOORE	8:45	Plastic	250 ml	1	EPA 300.0	None ~~NO3~~	Filtered

Additional Comments:

HYDRO GEO CHEM, INC.

Groundwater Sampling Form

Project No.	8720000	Client:	FMI Copper Queen Branch
Phase No.	2.2	Date:	5-13-08
Well ID:	NOTEMAIN	Weather:	Clear/Windy
ADWR No.	212483	Collected By:	MA

WELL DATA

Well Depth (ft bls):	470	Time:	12:05
Casing Diameter (in):	5"	Point of Measurement:	TOC
Static Water Level (ft bmp):	339.77	GPS:	See File
1 Casing Volume (gals):	132.8	Elevation:	See File
3 Casing Volumes (gals):	399 34min		

FIELD SAMPLING DATA

Time	Discharge Rate (gpm)	Total Discharge (gallons)	pH (SU)	Temp (°C)	Specific Conductance (µS/cm)	Color	Odor	Comment
12:12	12	24	6.65	22.7	1451	Clear	None	open bl at 12:10
12:15	"	60	6.68	23.6	1453	"	"	
12:20	"	120	6.68	23.7	1459	very lite Brown tan	None	
12:25	"	180	6.70	23.6	1458	faint red/tan	"	
12:30	"	240	6.70	23.7	1441	" "	None	
12:40	"	360	6.67	23.	1445	" "	"	
	Total Purge = 420 gal							

SAMPLE INFORMATION

Sample ID	Time	Container Type	Volume	No. of Containers	Analysis Method	Preservative	Comment
NOTEMAIN	12:45	Plastic	250ml	1	EPA 300.0	None	Filtered

Additional Comments:

HYDRO GEO CHEM, INC.

Groundwater Sampling Form

Project No.	8720000	Client:	FMI Copper Queen Branch
Phase No.	2.2	Date:	5-13-08
Well ID:	OSBORN	Weather:	Clear / Windy
ADWR No.	643436	Collected By:	MA

WELL DATA

Well Depth (ft bls):	258	Time:	15:35
Casing Diameter (in):	~~MA~~ 6"	Point of Measurement:	TOC
Static Water Level (ft bmp):	68.65	GPS:	See File
1 Casing Volume (gals):	278	Elevation:	See File
3 Casing Volumes (gals):	835 56min		

FIELD SAMPLING DATA

Time	Discharge Rate (gpm)	Total Discharge (gallons)	pH (SU)	Temp (°C)	Specific Conductance (µS/cm)	Color	Odor	Comment
15:42	15	30	7.11	22.9	578	Clear	None	open bib at 15:40
15:46	"	90	7.28	22.4	576	"	"	
15:51	"	165	7.28	22.4	576	"	"	
16:01	"	315	7.24	22.4	575	"	"	
16:11	"	465	7.21	22.3	574	"	"	
16:24	"	660	7.19	22.3	575	"	"	
16:35	"	825	7.22	22.2	576	"	"	
		Total Discharge is 900 gal						

SAMPLE INFORMATION

Sample ID	Time	Container Type	Volume	No. of Containers	Analysis Method	Preservative	Comment
OSBORN	16:40	Plastic	250ml	1	EPA 300.0	None	Filtered

Additional Comments:

HYDRO GEO CHEM, INC.

Groundwater Sampling Form

Project No.	8720000	Client:	FMI Copper Queen Branch
Phase No.	2.2	Date:	5-13-08
Well ID:	PALMER 819	Weather:	Clear / windy
ADWR No.	578819	Collected By:	MA

WELL DATA

Well Depth (ft bls):	220	Time:	15:10
Casing Diameter (in):	6"	Point of Measurement:	NA
Static Water Level (ft bmp):	No Access	GPS:	See file
1 Casing Volume (gals):	NA	Elevation:	See file
3 Casing Volumes (gals):	NA		

FIELD SAMPLING DATA

Time	Discharge Rate (gpm)	Total Discharge (gallons)	pH (SU)	Temp (°C)	Specific Conductance (µS/cm)	Color	Odor	Comment
15:12	1	1	7.92	22.9	508	Clear	None	

SAMPLE INFORMATION

Sample ID	Time	Container Type	Volume	No. of Containers	Analysis Method	Preservative	Comment
PALMER 819	15:15	Plastic	250ml	1	EPA 300.0	None	Filtered

Additional Comments: Sample was taken From Storage tank per owners request

HYDRO GEO CHEM, INC.

Groundwater Sampling Form

Project No.	8720000	Client:	FREEPORT Copper Queen Branch
Phase No.	2.2	Date:	5-15-08
Well ID:	PARRA	Weather:	Cloudy
ADWR 55 No.	576415	Collected By:	MA

WELL DATA

Well Depth (ft bls):	355	Time:	13:30
Casing Diameter (in):	6"	Point of Measurement:	TOC
Static Water Level (ft bmp):	279.78'	GPS:	See file
1 Casing Volume (gals):	80.7	Elevation:	See file
3 Casing Volumes (gals):	242		

FIELD SAMPLING DATA

Time	Discharge Rate (gpm)	Total Discharge (gallons)	pH (SU)	Temp (°C)	Specific Conductance (µS/cm)	Color	Odor	Comment
1333	10	10	6.98	23.3	1201	Clear	None	open bib at 1332
1337	10	50	7.04	22.3	1199	"	"	
1342	10	100	7.09	22.1	1192	"	"	
1347	10	150	7.10	21.9	1196	"	"	
1352	10	200	7.12	21.8	1196	"	"	
1357	10	250	7.10	21.8	1200	"	"	
		Total Discharge 280 gal						

SAMPLE INFORMATION

Sample ID	Time	Container Type	Volume	No. of Containers	Analysis Method	Preservative	Comment
PARRA	14:00	Plastic	250 ml	1	EPA 300.0	~~NO3~~ None	Filtered

Additional Comments:

HYDRO GEO CHEM, INC.

Groundwater Sampling Form

Project No.	8720000	Client:	FREEPORT Copper Queen Branch
Phase No.	2.2	Date:	5-7-08
Well ID:	PIONKE	Weather:	Clear / windy
ADWR 55 No.	613395	Collected By:	MA

WELL DATA

Well Depth (ft bls):	330	Time:	1300
Casing Diameter (in):	8"	Point of Measurement:	NA
Static Water Level (ft bmp):	NA	GPS:	See File
1 Casing Volume (gals):	NA	Elevation:	See File
3 Casing Volumes (gals):	NA		

FIELD SAMPLING DATA

Time	Discharge Rate (gpm)	Total Discharge (gallons)	pH (SU)	Temp (°C)	Specific Conductance (µS/cm)	Color	Odor	Comment
13:14	18	18	6.94	21.9	1126	Clear	None	opened at 13:13
13:20	"	126	7.04	21.7	1143	"	"	
13:30	"	306	7.05	21.3	1092	"	"	
13:40	"	486	6.95	21.7	1199	"	"	
13:50	"	666	7.03	21.5	1094	"	"	
14:00	"	846	7.13	21.4	1092	"	"	
14:10	"	1026	7.14	21.6	1110	"	"	
14:20	"	1206	7.08	21.4	1100	"	"	

SAMPLE INFORMATION

Sample ID	Time	Container Type	Volume	No. of Containers	Analysis Method	Preservative	Comment
PIONKE	14:25	Plastic	250 ml	1	EPA 300.0	None ~~NO3~~	Filtered

Additional Comments:

HYDRO GEO CHEM, INC.

Groundwater Sampling Form

Project No.	872000	Client:	FREEPORT Copper Queen Branch
Phase No.	2.2	Date:	5-19-08
Well ID:	POOL	Weather:	Clear
ADWR 55 No.	509518	Collected By:	MA

WELL DATA

Well Depth (ft bls):	313	Time:	9:40
Casing Diameter (in):	6"	Point of Measurement:	TOC
Static Water Level (ft bmp):	204.72	GPS:	See file
1 Casing Volume (gals):	159	Elevation:	See file
3 Casing Volumes (gals):	477 40 min		

FIELD SAMPLING DATA

Time	Discharge Rate (gpm)	Total Discharge (gallons)	pH (SU)	Temp (°C)	Specific Conductance (µS/cm)	Color	Odor	Comment
9:54	12	12	7.04	22.7	580	Tan	None	open b'hole ax 953
9:57	12	48	7.18	22.1	575	clear	"	
10:03	12	120	7.34	21.7	579	"	"	
10:08	12	180	7.38	21.9	579	"	"	
10:13	12	240	7.38	22.4	580	"	"	
10:18	12	300	7.40	22.2	579	"	"	
10:23	12	360	7.40	22.4	584	"	"	
10:28	12	420	7.43	22.3	584	"	"	
10:33	12	480	7.40	22.2	585			

SAMPLE INFORMATION

Sample ID	Time	Container Type	Volume	No. of Containers	Analysis Method	Preservative	Comment
POOL	10:35	Plastic	250 ml	1	EPA 300.0	None ~~NO3~~	Filtered

Additional Comments:

HYDRO GEO CHEM, INC.

Groundwater Sampling Form

Project No.	8720000	Client:	FREEPORT Copper Queen Branch
Phase No.	2.2	Date:	5-6-08
Well ID:	RAMIREZ	Weather:	Clear / windy
ADWR 55 No.	216425	Collected By:	MA

WELL DATA

Well Depth (ft bls):	300	Time:	13:02
Casing Diameter (in):	6"	Point of Measurement:	TOC
Static Water Level (ft bmp):	NA	GPS:	See File
1 Casing Volume (gals):	NA	Elevation:	See File
3 Casing Volumes (gals):	NA		

FIELD SAMPLING DATA

Time	Discharge Rate (gpm)	Total Discharge (gallons)	pH (SU)	Temp (°C)	Specific Conductance (µS/cm)	Color	Odor	Comment
13:11	10	10	7.12	24.7	422	Clear	None	open bib at 13:10
13:15	"	50	7.11	23.4	403	"	"	
13:20	"	100	7.13	23.4	407	"	"	
13:25	"	150	7.18	23.0	407	"	"	
13:30	"	200	7.18	22.7	405	"	"	
13:35	"	250	7.18	22.7	405			
13:40	"	300	7.19	22.7	405			

SAMPLE INFORMATION

Sample ID	Time	Container Type	Volume	No. of Containers	Analysis Method	Preservative	Comment
RAMIREZ	13:45	Plastic	250 ml	1	EPA 300.0	None ~~HNO3~~	Filtered

Additional Comments:

HYDRO GEO CHEM, INC.

Groundwater Sampling Form

Project No.	8720000	Client:	FMI Copper Queen Branch
Phase No.	2.2	Date:	5-13-08
Well ID:	RAY	Weather:	Clear / Windy
ADWR No.	803772	Collected By:	MA

WELL DATA

Well Depth (ft bls):	100	Time:	9:15
Casing Diameter (in):	8"	Point of Measurement:	TOC
Static Water Level (ft bmp):	43.82	GPS:	See file
1 Casing Volume (gals):	146.7	Elevation:	See File
3 Casing Volumes (gals):	440 55min		

FIELD SAMPLING DATA

Time	Discharge Rate (gpm)	Total Discharge (gallons)	pH (SU)	Temp (°C)	Specific Conductance (µS/cm)	Color	Odor	Comment
9:25	8	8	6.96	20.9	1584	Clear	None	Opened bib at 9:24
9:30	"	48	6.99	20.9	1491	"	"	
9:35	"	88	7.02	20.7	1497	"	"	
9:40	"	128	7.06	20.6	1396	"	"	
9:45	"	168	7.06	20.7	1509	"	"	
9:50	"	208	7.04	20.9	1545	"	"	
10:00	"	288	7.03	20.7	1548	"	"	
10:10	"	368	7.04	20.8	1526			
10:20	"	448	7.05	20.9	1515			
		Total Discharge is 448 gal						

SAMPLE INFORMATION

Sample ID	Time	Container Type	Volume	No. of Containers	Analysis Method	Preservative	Comment
RAY	10:25	Plastic	250ml	1	EPA 300.0	None	Filtered

Additional Comments:

HYDRO GEO CHEM, INC.

Groundwater Sampling Form

Project No.	872000	Client:	FREEPORT Copper Queen Branch
Phase No.	2.2	Date:	5-8-08
Well ID:	ROGERS 803	Weather:	Clear
ADWR 55 No.	641803	Collected By:	MA

WELL DATA

Well Depth (ft bls):	140	Time:	7:00
Casing Diameter (in):	6	Point of Measurement:	TOC
Static Water Level (ft bmp):	obstructed	GPS:	See file
1 Casing Volume (gals):	NA	Elevation:	See File
3 Casing Volumes (gals):	NA		

FIELD SAMPLING DATA

Time	Discharge Rate (gpm)	Total Discharge (gallons)	pH (SU)	Temp (°C)	Specific Conductance (µS/cm)	Color	Odor	Comment
7:21	8	8	7.16	22.7	617	clear	None	open bib at 7:20
7:23	"	24	7.13	21.3	625	"	"	
7:28	"	64	7.13	21.1	620	"	"	
7:33	"	104	7.14	21.2	622	"	"	

SAMPLE INFORMATION

Sample ID	Time	Container Type	Volume	No. of Containers	Analysis Method	Preservative	Comment
ROGERS 803	7:35	Plastic	250 ml	1	EPA 300.0	None ~~NO3~~	Filtered

Additional Comments:

HYDRO GEO CHEM, INC.

Groundwater Sampling Form

Project No.	872000	Client:	FREEPORT Copper Queen Branch
Phase No.	2.2	Date:	5-7-08
Well ID:	ROGERS E	Weather:	clear
ADWR 55 No.	216018	Collected By:	MA

WELL DATA

Well Depth (ft bls):	285	Time:	16:05
Casing Diameter (in):	6"	Point of Measurement:	TOC
Static Water Level (ft bmp):	NA	GPS:	See file
1 Casing Volume (gals):	NA	Elevation:	See file
3 Casing Volumes (gals):	NA		

FIELD SAMPLING DATA

Time	Discharge Rate (gpm)	Total Discharge (gallons)	pH (SU)	Temp (°C)	Specific Conductance (µS/cm)	Color	Odor	Comment
16:11	12	12	7.12	23.9	428	Clear	None	open bibcock 16:10
16:15	"	60	7.15	22.6	412	"	"	
16:20	"	120	7.19	22.4	417	"	"	
16:25	"	180	7.19	22.3	413	"	"	
16:30	"	240	7.20	22.2	415	"	"	
16:35	"	300	7.20	22.2	417	"	"	
16:40	"	360	7.18	22.2	416	"	"	
16:45	"	420	7.18	22.2	415	"	"	
		Total Discharge is 480 gal						

SAMPLE INFORMATION

Sample ID	Time	Container Type	Volume	No. of Containers	Analysis Method	Preservative	Comment
ROGERS E	16:50	Plastic	250 ml	1	EPA 300.0	None ~~NO3~~	Filtered

Additional Comments: Yard is nearly flooded at 16:43

HYDRO GEO CHEM, INC.

Groundwater Sampling Form

Project No.	9720000	Client:	FREEPORT Copper Queen Branch
Phase No.	2.2	Date:	5-15-08
Well ID:	RUIZ	Weather:	clear / windy
ADWR 55 No.	531770	Collected By:	MA

WELL DATA

Well Depth (ft bls):	312	Time:	11:18
Casing Diameter (in):	6"	Point of Measurement:	TOC
Static Water Level (ft bmp):	293.57	GPS:	See File
1 Casing Volume (gals):	27.2	Elevation:	See File
3 Casing Volumes (gals):	82		

FIELD SAMPLING DATA

Time	Discharge Rate (gpm)	Total Discharge (gallons)	pH (SU)	Temp (°C)	Specific Conductance (µS/cm)	Color	Odor	Comment
11:27	NA	NA	7.23	25.9	965	Clear	None	

SAMPLE INFORMATION

Sample ID	Time	Container Type	Volume	No. of Containers	Analysis Method	Preservative	Comment
RUIZ	11:30	Plastic	250 ml	1	EPA 300.0	None ~~HNO3~~	Filtered

Additional Comments: This pump would not run - possibly dry - Sample water was drawn from storage tank

HYDRO GEO CHEM, INC.

Groundwater Sampling Form

Project No.	872000	Client:	FREEPORT Copper Queen Branch
Phase No.	2.2	Date:	5-19-08
Well ID:	SCHWARTZ	Weather:	clear
ADWR 55 No.	210865	Collected By:	MA

WELL DATA

Well Depth (ft bls):	305	Time:	11:50
Casing Diameter (in):	6"	Point of Measurement:	TOC
Static Water Level (ft bmp):	123.49	GPS:	See file
1 Casing Volume (gals):	266	Elevation:	See file
3 Casing Volumes (gals):	800 53 min		

FIELD SAMPLING DATA

Time	Discharge Rate (gpm)	Total Discharge (gallons)	pH (SU)	Temp (°C)	Specific Conductance (µS/cm)	Color	Odor	Comment
11:56	15	15	7.08	25.6	631	clear	None	open bib at 11:53
12:00	"	75	7.29	22.9	620	"	"	
12:10	"	225	7.24	22.4	637	"	"	
12:20	"	375	7.39	22.3	632	"	"	
12:25	"	450	7.41	22.5	630	"	"	
12:30	"	525	7.40	22.5	637	"	"	
12:35	"	600	7.40	22.4	635	"	"	
12:45	"	750	7.38	22.4	629	"	"	

SAMPLE INFORMATION

Sample ID	Time	Container Type	Volume	No. of Containers	Analysis Method	Preservative	Comment
SCHWARTZ	12:50	Plastic	250 ml	1	EPA 300.0	~~NOS~~ None	Filtered

Additional Comments:

HYDRO GEO CHEM, INC.

Groundwater Sampling Form

Project No.	872000	Client:	FMICQB
Phase No.	2.2	Date:	4-23-09
Well ID:	SRC	Weather:	Clear/windy
ADWR No.	55-211345	Collected By:	MA

WELL DATA

Well Depth (ft bls):	965	Time:	9:35
Casing Diameter (in):	6"	Point of Measurement:	Top of well Casing
Static Water Level (ft bmp):	541.10 btoc	GPS:	3472516 12R 0599718
1 Casing Volume (gals):	623	Elevation:	4745
3 Casing Volumes (gals):	1869 187min		

FIELD SAMPLING DATA

Time	Discharge Rate (gpm)	Total Discharge (gallons)	pH (SU)	Temp (°C)	Specific Conductance (µS/cm)	Color	Odor	Comment Turb NTU
1226	10		7.33	25.0	379	slight Red	None	
1230	10		7.60	24.6	391	Pink	"	140
1235	10		7.65	24.7	381	Pink	"	
1240	"		7.65	25.1	381	light Pink	"	
1250	"		7.58	25.0	380	light Pink	"	237
1300	Pump off at 13'12 - Reset pump to 700'					" "	"	
1335	10		7.48	25.6	386	" "	"	226
1345	10		7.50	25.7	384	" "	"	190
1400	10		7.60	26.0	387	light Pink	"	184
1415	8		7.56	25.9	388	" "	"	197
1430	8		7.56	25.9	386	" "	"	178
1445	7		7.55	26.0	387	" "	"	243

SAMPLE INFORMATION

Sample ID	Time	Container Type	Volume	No. of Containers	Analysis Method	Preservative	Comment
		Plastic	250ml	2	EPA 300.0	NO3	Filtered
		Plastic	500 ml	1	EPA 300.0	None	Unfiltered

Additional Comments: Pump on at 1220

HYDRO GEO CHEM, INC.

Groundwater Sampling Form

Project No.	872000	Client:	FMI - CQB
Phase No.	2.2	Date:	4-23-08
Well ID:	SRC	Weather:	
ADWR No.	21345	Collected By:	

WELL DATA

Well Depth (ft bls):		Time:	
Casing Diameter (in):		Point of Measurement:	
Static Water Level (ft bmp):		GPS:	
1 Casing Volume (gals):		Elevation:	
3 Casing Volumes (gals):			

FIELD SAMPLING DATA

Time	Discharge Rate (gpm)	Total Discharge (gallons)	pH (SU)	Temp (°C)	Specific Conductance (µS/cm)	Color	Odor	Comment Turb NTU
1520	8		7.54	25.7	387	light Pink	None	192
1530			7.55	25.8	385	"	"	165
1605	7		7.56	26.3	386	Very light Pink	"	111
1630	7		7.61	25.9	382	" " "	"	83.7
1645	7		7.45	25.6	381	" " "	"	57.3
1700	7		7.45	25.6	380	" " "	"	47.6
1715	7		7.57	25.8	380	" " "	"	41.1
	Total Purge is	1912	gal.					

SAMPLE INFORMATION

Sample ID	Time	Container Type	Volume	No. of Containers	Analysis Method	Preservative	Comment
SRC-F	17:30	Plastic	250ml	2	EPA 300.0	NO3	Filtered
SRC	17:30	Plastic	500 ml	1	EPA 300.0	None	Unfiltered

Additional Comments:

HYDRO GEO CHEM, INC.

Groundwater Sampling Form

Project No.	87200000 2.2	Client:	PHELPS DODGE COPPER QUEEN BRANCH
Well ID:	STARK-CAMPBELL	Date:	5-13-08
ADWR No.	55-643481	Weather:	Clear
Location:		Collected By:	MA

WELL DATA

Well Depth (ft bls):	262	Static Water Level (ft bmp):	Dry
Casing Diameter (in):	~~6~~ 4"	Date/Time:	5-13-08 8:25
Well Use:	~~Domestic~~	Point of Measurement:	TOC
3 Casing Volumes:	NA	GPS:	12R 606425 3469323
		Elevation:	4734

FIELD SAMPLING DATA

Time	Discharge Rate (gpm)	Total Discharge (gallons)	pH	Temp (°C)	Specific Conductance (µScm)	Color	Odor	Comments

SAMPLE INFORMATION

Sample ID	Time	Container Type	Volume	No. of Containers	Analysis Method	Preservative	Notes

Additional Comments: Tagged bottom of well at 262'
This well is not in use. It has no equipment

Water System Schematic:

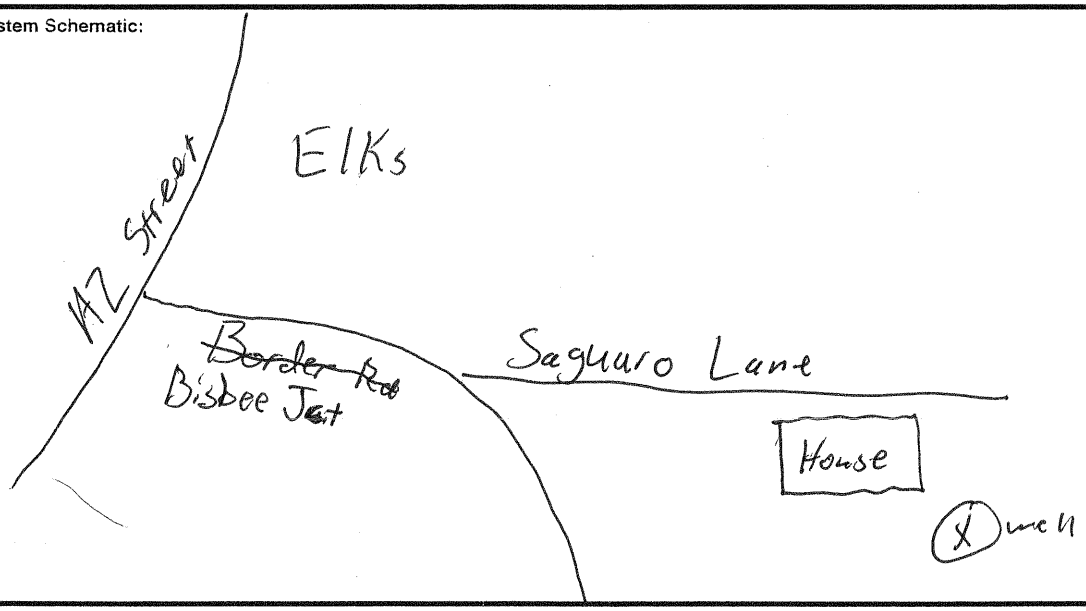

HYDRO GEO CHEM, INC.

Groundwater Sampling Form

Project No.	8720000	Client:	PHELPS DODGE COPPER QUEEN BRANCH
Well ID:	STEPHENS	Date:	5-13-08
ADWR No.	808560	Weather:	clear / windy
Location:	3675 S. CACTUS LANE Bisbee, AZ 85603	Collected By:	MA

WELL DATA

Well Depth (ft bls):		Static Water Level (ft bmp):	44.94
Casing Diameter (in):	4"	Date/Time:	5-13-08 / 10:45
Well Use:	Domestic	Point of Measurement:	TOC
3 Casing Volumes:	NA	GPS:	12R 606982 3469074
		Elevation:	4705

FIELD SAMPLING DATA

Time	Discharge Rate (gpm)	Total Discharge (gallons)	pH	Temp (°C)	Specific Conductance (µScm)	Color	Odor	Comments

SAMPLE INFORMATION

Sample ID	Time	Container Type	Volume	No. of Containers	Analysis Method	Preservative	Notes

Additional Comments: This well is not operational
Tagged the bottom at approx 77' btoc

Water System Schematic:

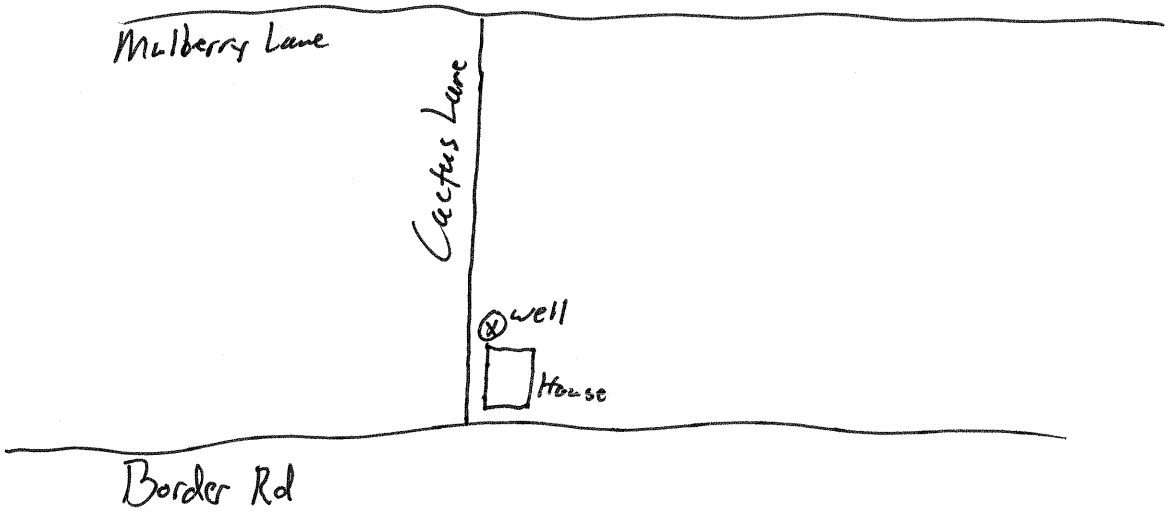

HYDRO GEO CHEM, INC.

Groundwater Sampling Form

Project No.	8720000	Client:	FREEPORT Copper Queen Branch
Phase No.	2.2	Date:	5-15-08
Well ID:	SUNBELT	Weather:	clear
ADWR 55 No.	201531	Collected By:	MA

WELL DATA

Well Depth (ft bls):	380	Time:	8:10
Casing Diameter (in):	6"	Point of Measurement:	TOC
Static Water Level (ft bmp):	358.97	GPS:	See file
1 Casing Volume (gals):	NA	Elevation:	See file
3 Casing Volumes (gals):	NA		

FIELD SAMPLING DATA

Time	Discharge Rate (gpm)	Total Discharge (gallons)	pH (SU)	Temp (°C)	Specific Conductance (µS/cm)	Color	Odor	Comment

SAMPLE INFORMATION

Sample ID	Time	Container Type	Volume	No. of Containers	Analysis Method	Preservative	Comment
		Plastic	250 ml	1	EPA 300.0	NO3	Filtered

Additional Comments: This well has been disassembled.

HYDRO GEO CHEM, INC.

Groundwater Sampling Form

Project No.	872000	Client:	FREEPORT Copper Queen Branch
Phase No.	2.2	Date:	5-14-08
Well ID:	No Record → SWAN	Weather:	Clear
ADWR 55 No.		Collected By:	MA

WELL DATA

Well Depth (ft bls):	98	Time:	9:00
Casing Diameter (in):	4"	Point of Measurement:	TOC
Static Water Level (ft bmp):	30.69	GPS:	See File
1 Casing Volume (gals):	44	Elevation:	See File
3 Casing Volumes (gals):	132		

FIELD SAMPLING DATA

Time	Discharge Rate (gpm)	Total Discharge (gallons)	pH (SU)	Temp (°C)	Specific Conductance (µS/cm)	Color	Odor	Comment
9:09	8	8	7.18	21.7	500	Clear	None	open bib 9:08
9:13	"	40	7.20	21.2	484	"	"	
9:16	"	64	7.22	21.2	487	"	"	
9:20	"	96	7.23	21.2	475	"	"	
9:24	"	128	7.24	21.2	479	"	"	
		Total Discharge is 160 gal						

SAMPLE INFORMATION

Sample ID	Time	Container Type	Volume	No. of Containers	Analysis Method	Preservative	Comment
SWAN	9:28	Plastic	250 ml	1	EPA 300.0	None ~~NO3~~	Filtered

Additional Comments:

HYDRO GEO CHEM, INC.

Groundwater Sampling Form

Project No.	8720000	Client:	FMI Copper Queen Branch
Phase No.	2.2	Date:	5-23-08
Well ID:	TM-02A	Weather:	Cloudy / windy / rain
ADWR No.	522574	Collected By:	MA

WELL DATA

Well Depth (ft bls):	925'	Time:	8:37
Casing Diameter (in):	4"	Point of Measurement:	TOC
Static Water Level (ft bmp):	346.16	GPS:	See File
1 Casing Volume (gals):	378	Elevation:	See File
3 Casing Volumes (gals):	1134 94min		

FIELD SAMPLING DATA

Time	Discharge Rate (gpm)	Total Discharge (gallons)	pH (SU)	Temp (°C)	Specific Conductance (µS/cm)	Color	Odor	Comment
9:12	12	12	8.58	21.0	325	light tan	None	Pump on at 9:11
9:14	"	36	8.53	20.3	304	" "	"	
9:17	"	72	8.01	21.7	323	" "	"	
9:22	10	132	7.87	22.7	325	almost clear		
9:27	10	182	7.75	22.9	321	" "	None	
9:29 *								

SAMPLE INFORMATION

Sample ID	Time	Container Type	Volume	No. of Containers	Analysis Method	Preservative	Comment
TM-02A	9:40	Plastic	250ml	1	EPA 300.0	None	Filtered

Additional Comments: * Breaker tripped on gen. while Flow steady at 10gpm. When I reengaged breaker pump ran for 1min then tripped again.

HYDRO GEO CHEM, INC.

Groundwater Sampling Form

Project No.	8720000	Client:	FREEPORT Copper Queen Branch
Phase No.	2.2	Date:	5-20-08
Well ID:	TM ~~MW~~-03	Weather:	Clear / windy
ADWR 55 No.	522575	Collected By:	MA

WELL DATA

Well Depth (ft bls):	925	Time:	1310
Casing Diameter (in):	4"	Point of Measurement:	TOC
Static Water Level (ft bmp):	127.40	GPS:	See File
1 Casing Volume (gals):	520.6	Elevation:	See File
3 Casing Volumes (gals):	1562		

FIELD SAMPLING DATA

Time	Discharge Rate (gpm)	Total Discharge (gallons)	pH (SU)	Temp (°C)	Specific Conductance (µS/cm)	Color	Odor	Comment
13:12	12	12	7.06	26.2	763	Clear	None	Pumpon 13:11
13:16	"	60	7.34	23.0	768	"	"	
13:21	"	120	7.42	22.3	776	"	"	
13:26	"	180	7.51	22.2	778			
~~13:31~~								
1335	Pumped Dry after 288 gallons							

SAMPLE INFORMATION

Sample ID	Time	Container Type	Volume	No. of Containers	Analysis Method	Preservative	Comment
TM-~~MW~~03	1410	Plastic	250 ml	1	EPA 300.0	~~HNO3~~ None	Filtered

Additional Comments:

HYDRO GEO CHEM, INC.

Groundwater Sampling Form

Project No.	9720000	Client:	FREEPORT Copper Queen Branch
Phase No.	2.2	Date:	5-20-08
Well ID:	TM-06 MILLER	Weather:	clear
ADWR 55 No.	522695	Collected By:	MA

WELL DATA

Well Depth (ft bls):	200	Time:	16:00
Casing Diameter (in):	4"	Point of Measurement:	TOC
Static Water Level (ft bmp):	158.76	GPS:	See file
1 Casing Volume (gals):	26.8	Elevation:	See file
3 Casing Volumes (gals):	81 7min		

FIELD SAMPLING DATA

Time	Discharge Rate (gpm)	Total Discharge (gallons)	pH (SU)	Temp (°C)	Specific Conductance (µS/cm)	Color	Odor	Comment
16:04	12	12	7.69	21.9	513	slight dark tint	Rotten egg	16:03 pump on
16:08	12	60	7.53	21.3	506	clear	None	
16:10	12	84	7.50	20.6	508	"	"	
16:13	12	120	7.50	20.7	506	"	"	
		Total discharge = 144 gal						

SAMPLE INFORMATION

Sample ID	Time	Container Type	Volume	No. of Containers	Analysis Method	Preservative	Comment
TM-06 MILLER	16:15	Plastic	250 ml	1	EPA 300.0	None ~~HNO3~~	Filtered

Additional Comments:

HYDRO GEO CHEM, INC.

Groundwater Sampling Form

Project No.	6720000	Client:	FREEPORT Copper Queen Branch
Phase No.	2.2	Date:	5-22-08
Well ID:	TM-07	Weather:	clear / windy
ADWR 55 No.	522576	Collected By:	MA

WELL DATA

Well Depth (ft bls):	350'	Time:	8:32
Casing Diameter (in):	4"	Point of Measurement:	obstructed at 70'
Static Water Level (ft bmp):	Obstruction	GPS:	See file
1 Casing Volume (gals):	NA	Elevation:	See file
3 Casing Volumes (gals):	NA		

FIELD SAMPLING DATA

Time	Discharge Rate (gpm)	Total Discharge (gallons)	pH (SU)	Temp (°C)	Specific Conductance (µS/cm)	Color	Odor	Comment
8:46	10	10	6.96	20.1	385	Slight tan	None	Pump on at 8:45
8:48	Pumped Dry							

SAMPLE INFORMATION

Sample ID	Time	Container Type	Volume	No. of Containers	Analysis Method	Preservative	Comment
TM-07	9:18	Plastic	250 ml	1	EPA 300.0	None ~~NO3~~	Filtered

Additional Comments:

HYDRO GEO CHEM, INC.

Groundwater Sampling Form

Project No.	8720000	Client:	FREEPORT Copper Queen Branch
Phase No.	2.2	Date:	5-14-08
Well ID:	TM-08 SWAN	Weather:	clear
ADWR 55 No.	522817	Collected By:	MA

WELL DATA

Well Depth (ft bls):	817	Time:	8:10
Casing Diameter (in):	4"	Point of Measurement:	TOC
Static Water Level (ft bmp):	>500'	GPS:	See file
1 Casing Volume (gals):	NA	Elevation:	See file
3 Casing Volumes (gals):	NA		

FIELD SAMPLING DATA

Time	Discharge Rate (gpm)	Total Discharge (gallons)	pH (SU)	Temp (°C)	Specific Conductance (µS/cm)	Color	Odor	Comment
8:17	8	8	7.32	20.3	478	clear	None	Pump on 8:16
8:20	"	32	7.59	22.0	480	"	"	
8:25	"	72	7.48	23.9	480	"	"	
8:30	"	112	7.44	24.3	481	"	"	
8:35	"	152	7.44	24.4	480	"	"	
		Total discharge = 192 gal						

SAMPLE INFORMATION

Sample ID	Time	Container Type	Volume	No. of Containers	Analysis Method	Preservative	Comment
TM-08 SWAN	8:40	Plastic	250 ml	1	EPA 300.0	~~None~~ NOS	Filtered

Additional Comments: Bees are all around

HYDRO GEO CHEM, INC.

Groundwater Sampling Form

Project No.	8720000	Client:	FMI Copper Queen Branch
Phase No.	2.2	Date:	5-23-08
Well ID:	TM-15 MILLER	Weather:	Partly cloudy
ADWR No.	522699	Collected By:	MA

WELL DATA

Well Depth (ft bls):	325	Time:	10:35
Casing Diameter (in):	4"	Point of Measurement:	NA
Static Water Level (ft bmp):	obstructed	GPS:	See File
1 Casing Volume (gals):	NA	Elevation:	See File
3 Casing Volumes (gals):	NA		

FIELD SAMPLING DATA

Time	Discharge Rate (gpm)	Total Discharge (gallons)	pH (SU)	Temp (°C)	Specific Conductance (µS/cm)	Color	Odor	Comment
10:41	6	6	7.36	21.2	382	Clear	None	Pump on at 1040
10:43	6	18	7.65	21.9	375	"	"	
10:45	6	30	7.67	21.9	370	"	"	
10:49	6	54	7.58	22.0	372	"	"	
10:50	6	60	7.54	22.1	371	"	"	

SAMPLE INFORMATION

Sample ID	Time	Container Type	Volume	No. of Containers	Analysis Method	Preservative	Comment
TM-15 MILLER	10:52	Plastic	250ml	1	EPA 300.0	None	Filtered

Additional Comments: I will use previous wl measure for purge vol. which is 3 casings = 59 gallons

HYDRO GEO CHEM, INC.

Groundwater Sampling Form

Project No.	8720000	Client:	FREEPORT Copper Queen Branch
Phase No.	2.2	Date:	5-22-08
Well ID: (MW)	522578	Weather:	Cloudy / Windy
ADWR 55 No.	TM-16	Collected By:	MA

WELL DATA

Well Depth (ft bls):	115	Time:	12:05
Casing Diameter (in):	4"	Point of Measurement:	TOC
Static Water Level (ft bmp):	81.24	GPS:	See file
1 Casing Volume (gals):	22.0	Elevation:	See file
3 Casing Volumes (gals):	66		

FIELD SAMPLING DATA

Time	Discharge Rate (gpm)	Total Discharge (gallons)	pH (SU)	Temp (°C)	Specific Conductance (µS/cm)	Color	Odor	Comment
12:13	15	15	7.00	21.2	1284	clear	None	on at 12:12
12:15	"	45	7.08	20.8	1302	"	"	
12:18	"	90	7.09	20.6	1321	"	"	
12:20	"	120	7.05	20.5	1304	"	"	

SAMPLE INFORMATION

Sample ID	Time	Container Type	Volume	No. of Containers	Analysis Method	Preservative	Comment
TM-16	12:22	Plastic	250 ml	1	EPA 300.0	None ~~NO3~~	Filtered

Additional Comments:

HYDRO GEO CHEM, INC.

Groundwater Sampling Form

Project No.	8720000	Client:	FREEPORT Copper Queen Branch
Phase No.	2.2	Date:	5-22-08
Well ID:	TM-19A	Weather:	Cloudy / windy
ADWR 55 No.	522580	Collected By:	MA

WELL DATA

Well Depth (ft bls):	700	Time:	10:02
Casing Diameter (in):	4"	Point of Measurement:	TOC
Static Water Level (ft bmp):	MA 199.05 199.50	GPS:	See File
1 Casing Volume (gals):	326.4	Elevation:	See File
3 Casing Volumes (gals):	980 50 min		

FIELD SAMPLING DATA

Time	Discharge Rate (gpm)	Total Discharge (gallons)	pH (SU)	Temp (°C)	Specific Conductance (µS/cm)	Color	Odor	Comment
10:08	20	40	7.42	20.7	476	Dark Red	None	Pump on 10:06
10:10	"	80	7.56	21.2	479	Clear	None	
10:15	"	180	7.71	22.0	464	Slight Dark	None	
10:20	"	280	7.40	23.3	501	light Red	None	
10:25	"	380	7.37	23.6	504	light grey	None	
10:30	"	480	7.35	23.8	503	Clear	"	
10:35	"	580	7.34	24.0	505	Clear	"	
10:40	"	680	7.34	24.1	503	"	"	
10:45	"	780	7.35	24.1	503	"	"	
10:50	"	880	7.36	24.0	501	"	"	
10:55	"	980	7.36	24.0	501	"	"	
~~Purge~~								

SAMPLE INFORMATION

Sample ID	Time	Container Type	Volume	No. of Containers	Analysis Method	Preservative	Comment
TM-19A	10:58	Plastic	250 ml	1	EPA 300.0	None ~~HNO3~~	Filtered

Additional Comments:

HYDRO GEO CHEM, INC.

Groundwater Sampling Form

Project No.	8720000	Client:	Freeport Copper Queen Branch
Task No.	2.2	Date:	5-22-08
Well ID:	TM-41	Weather:	Clear
ADWR No.	55-562555	Collected By:	MA

WELL DATA

Well Depth (ft bls):	210	Time:	9:30
Casing Diameter (in):	5"	Point of Measurement:	TOC
Static Water Level (ft bmp):	* 193.88	GPS:	604838 3471308
1 Casing Volume (gals):	NA	Elevation:	4770
3 Casing Volumes (gals):	NA		

FIELD SAMPLING DATA

Time	Discharge Rate (gpm)	Total Discharge (gallons)	pH (SU)	Temp (°C)	Specific Conductance (µS/cm)	Color	Odor	Comment
		No Sample						

SAMPLE INFORMATION

Sample ID	Time	Container Type	Volume	No. of Containers	Analysis Method	Preservative	Comment
		Plastic	250 ml	1	EPA 300.0	None	Filtered

Additional Comments: * TD of sounding tube is 194.00
No sample, wl too low to pump

HYDRO GEO CHEM, INC.

Groundwater Sampling Form

Project No.	872000	Client:	FREEPORT Copper Queen Branch
Phase No.	2.2	Date:	5-22-08
Well ID:	TM-42	Weather:	cloudy / windy
ADWR 55 No.	562554	Collected By:	MA

WELL DATA

Well Depth (ft bls):	250	Time:	11:17
Casing Diameter (in):	~~4~~ MA 5"	Point of Measurement:	TOC
Static Water Level (ft bmp):	210.98	GPS:	See file
1 Casing Volume (gals):	~~25.5~~ MA 40	Elevation:	See file
3 Casing Volumes (gals):	~~76~~ MA 120		

FIELD SAMPLING DATA

Time	Discharge Rate (gpm)	Total Discharge (gallons)	pH (SU)	Temp (°C)	Specific Conductance (µS/cm)	Color	Odor	Comment
11:23	6	6	6.92	21.2	1296	clear	None	on at 11:22
11:26	"	24	6.96	21.6	1298	"	"	
11:30	6	48	7.02	21.4	1285	"	"	
11:33	6	66	7.04	21.4	1270	"	"	
11:36	6	84	7.05	21.3	1269	"	"	
11:40	6	108	7.05	21.4	1270	"	"	

SAMPLE INFORMATION

Sample ID	Time	Container Type	Volume	No. of Containers	Analysis Method	Preservative	Comment
TM-42	11:44	Plastic	250 ml	1	EPA 300.0	~~None~~ NO3	Filtered

Additional Comments:

HYDRO GEO CHEM, INC.

Groundwater Sampling Form

Project No.	8720000	Client:	FREEPORT Copper Queen Branch
Phase No.	2.2	Date:	5-7-08
Well ID:	TVI 236	Weather:	Clear
ADWR 55 No.	802236	Collected By:	MA

WELL DATA

Well Depth (ft bls):	222	Time:	7:45
Casing Diameter (in):	12"	Point of Measurement:	TOC
Static Water Level (ft bmp):	123.30	GPS:	See file
1 Casing Volume (gals):	580	Elevation:	See file
3 Casing Volumes (gals):	1740 4 min		

FIELD SAMPLING DATA

Time	Discharge Rate (gpm)	Total Discharge (gallons)	pH (SU)	Temp (°C)	Specific Conductance (µS/cm)	Color	Odor	Comment
7:50	500	1500	7.18	19.4	498	clear	None	Pump on @ 7:47
7:55	"	4000	7.15	20.3	499	"	"	
8:00	"	6500	7.13	20.4	492	"	"	
8:05	"	9000	7.13	20.4	494	"	"	

SAMPLE INFORMATION

Sample ID	Time	Container Type	Volume	No. of Containers	Analysis Method	Preservative	Comment
TVI 236	8:08	Plastic	250 ml	1	EPA 300.0	None ~~NO3~~	Filtered

Additional Comments: This well runs every evening and had only been off for approx 3 hrs prior to water level measure.

HYDRO GEO CHEM, INC.

Groundwater Sampling Form

Project No.	8720000	Client:	FREEPORT Copper Queen Branch
Phase No.	2.2	Date:	5-7-08
Well ID:	TVI 713	Weather:	Clear
ADWR 55 No.	567713	Collected By:	MA

WELL DATA

Well Depth (ft bls):		Time:	~~5-7-0~~ MA 8:56
Casing Diameter (in):		Point of Measurement:	TOC
Static Water Level (ft bmp):	127.10	GPS:	600726 12R 3468411
1 Casing Volume (gals):		Elevation:	4537'
3 Casing Volumes (gals):			

FIELD SAMPLING DATA

Time	Discharge Rate (gpm)	Total Discharge (gallons)	pH (SU)	Temp (°C)	Specific Conductance (µS/cm)	Color	Odor	Comment

SAMPLE INFORMATION

Sample ID	Time	Container Type	Volume	No. of Containers	Analysis Method	Preservative	Comment
		Plastic	250 ml	1	EPA 300.0	NO3	Filtered

Additional Comments: This well is capped. This well is approx. 11½' SW of TVI 875

HYDRO GEO CHEM, INC.

Groundwater Sampling Form

Project No.	872000.0	Client:	FREEPORT Copper Queen Branch
Phase No.	2.2	Date:	5-7-08
Well ID:	TVI 875	Weather:	Clear
ADWR 55 No.	568875	Collected By:	MA

WELL DATA

Well Depth (ft bls):	330	Time:	8:25
Casing Diameter (in):	6"	Point of Measurement:	No Access
Static Water Level (ft bmp):	NA	GPS:	See file
1 Casing Volume (gals):	NA	Elevation:	See file
3 Casing Volumes (gals):	NA		

FIELD SAMPLING DATA

Time	Discharge Rate (gpm)	Total Discharge (gallons)	pH (SU)	Temp (°C)	Specific Conductance (µS/cm)	Color	Odor	Comment
8:29	500	500	7.01	21.6	833	Clear	None	Pump on at 8:28
8:33	~~2500~~ MAX	2500	7.08	21.2	846	"	"	
8:38	500	5000	7.09	21.3	840	"	"	
8:43	500	7500	7.09	21.2	833	"	"	

SAMPLE INFORMATION

Sample ID	Time	Container Type	Volume	No. of Containers	Analysis Method	Preservative	Comment
TVI 875	8:47	Plastic	250 ml	1	EPA 300.0	~~None~~ NO3	Filtered

Additional Comments:

HYDRO GEO CHEM, INC.

Groundwater Sampling Form

Project No.	8720000	Client:	FREEPORT Copper Queen Branch
Phase No.	2.2	Date:	5-15-08
Well ID:	WEED	Weather:	Clear
ADWR 55 No.	~~599535~~ 544535	Collected By:	MA

WELL DATA

Well Depth (ft bls):	300	Time:	9:20
Casing Diameter (in):	NA	Point of Measurement:	NA
Static Water Level (ft bmp):	No Access	GPS:	See File
1 Casing Volume (gals):	NA	Elevation:	See File
3 Casing Volumes (gals):	NA		

FIELD SAMPLING DATA

Time	Discharge Rate (gpm)	Total Discharge (gallons)	pH (SU)	Temp (°C)	Specific Conductance (µS/cm)	Color	Odor	Comment
9:33	NA	NA	7.22	22.7	365	clear	None	

SAMPLE INFORMATION

Sample ID	Time	Container Type	Volume	No. of Containers	Analysis Method	Preservative	Comment
WEED	9:40	Plastic	250 ml	1	EPA 300.0	None ~~HNO3~~	Filtered

Additional Comments: At the request of owner, sample was collected at well head and not purged. Owner stated that the well is in constant use.

HYDRO GEO CHEM, INC.

Groundwater Sampling Form

Project No.	872000	Client:	FREEPORT Copper Queen Branch
Phase No.	2.2	Date:	5-7-08
Well ID:	WEISKOPF	Weather:	Clear
ADWR 55 No.	641802	Collected By:	MA

WELL DATA

Well Depth (ft bls):	200'	Time:	15:05
Casing Diameter (in):	6"	Point of Measurement:	TOC
Static Water Level (ft bmp):	143.90	GPS:	See File
1 Casing Volume (gals):	82.4	Elevation:	See File
3 Casing Volumes (gals):	247		

FIELD SAMPLING DATA

Time	Discharge Rate (gpm)	Total Discharge (gallons)	pH (SU)	Temp (°C)	Specific Conductance (µS/cm)	Color	Odor	Comment
15:07	10	10	6.85	23.3	1024	clear	None	openbid at 15:06
15:10	"	40	6.98	22.1	957	"	"	
15:15	"	90	7.08	21.7	1032	"	"	
15:20	"	140	7.08	21.8	1181	"	"	
15:25	"	190	7.12	21.8	1218	"	"	
15:30	"	240	7.10	21.8	1251	"	"	
		Total Discharge is 290 gal.						

SAMPLE INFORMATION

Sample ID	Time	Container Type	Volume	No. of Containers	Analysis Method	Preservative	Comment
WEISKOPF	15:35	Plastic	250 ml	1	EPA 300.0	None ~~NO3~~	Filtered

Additional Comments:

HYDRO GEO CHEM, INC.

Groundwater Sampling Form

Project No.	8720000	Client:	FREEPORT Copper Queen Branch
Phase No.	2.2	Date:	5-6-08
Well ID:	ZANDER	Weather:	clear / windy
ADWR 55 No.	205126	Collected By:	MA

WELL DATA

Well Depth (ft bls):	280'	Time:	9:28
Casing Diameter (in):	6"	Point of Measurement:	TOC
Static Water Level (ft bmp):	145.33	GPS:	see file
1 Casing Volume (gals):	197.8	Elevation:	see file
3 Casing Volumes (gals):	594 40min		

FIELD SAMPLING DATA

Time	Discharge Rate (gpm)	Total Discharge (gallons)	pH (SU)	Temp (°C)	Specific Conductance (µS/cm)	Color	Odor	Comment
9:32	15	15	7.11	21.9	417	Clear	None	open lib at 9:31
9:35	"	60	7.21	21.5	409	"	"	
9:40	"	135	7.22	21.4	405	"	"	
9:45	"	210	7.24	21.1	404	"	"	
9:50	"	285	7.26	21.2	403	"	"	
10:00	"	435	7.25	21.1	403	"	"	
10:05	"	510	7.25	21.1	405	"	"	
10:10	"	585	7.26	21.2	404			
		Total Discharge: 660 gal						

SAMPLE INFORMATION

Sample ID	Time	Container Type	Volume	No. of Containers	Analysis Method	Preservative	Comment
ZANDER	10:15	Plastic	250 ml	1	EPA 300.0	~~NO3~~ None	Filtered

Additional Comments:

WELL INVENTORY REPORT
TASK 1 OF AQUIFER CHARACTERIZATION PLAN
FOR MITIGATION ORDER ON CONSENT NO. P-121-07
COCHISE COUNTY, ARIZONA

Prepared for:

FREEPORT-MCMORAN
COPPER QUEEN BRANCH
36 West Highway 92
Bisbee, Arizona 85603

Prepared by:

HYDRO GEO CHEM, INC.
51 West Wetmore Road, Suite 101
Tucson, Arizona 85705
(520) 293-1500

July 28, 2008

WELL INVENTORY REPORT
TASK 1 OF AQUIFER CHARACTERIZATION PLAN
FOR MITIGATION ORDER ON CONSENT NO. P-121-07
COCHISE COUNTY, ARIZONA

Prepared for:

FREEPORT-MCMORAN
COPPER QUEEN BRANCH
36 West Highway 92
Bisbee, Arizona 85603

Approved by:

James R. Norris
Arizona Registered Geologist No. 30842

Prepared by:

Daniel R. Simpson
Senior Hydrogeologist

July 28, 2008

EXECUTIVE SUMMARY

This report presents the results of the well inventory required pursuant to Mitigation Order on Consent No. P-121-07 (MO) between Phelps Dodge Copper Queen Branch, now doing business as Freeport-McMoRan Copper Queen Branch (CQB), and Arizona Department of Environmental Quality (ADEQ). The objective of the well inventory was to identify and sample drinking water supply wells within a one mile radius downgradient and crossgradient of the outer edge of the sulfate plume from the Concentrator Tailing Storage Area (CTSA). The well inventory also evaluated the presence of drinking water wells within the footprint of the plume.

Forty-three active drinking water supply wells were identified out of the 204 wells in the well inventory area. The drinking water supply wells were identified based on the following information:

- A compilation and review of data for wells registered with Arizona Department of Water Resources (ADWR) Program 35 and 55 Databases,
- A cross check of the registered wells with information from ADEQ public water systems database,
- Interviews with local residents regarding potential drinking water wells,
- Contact with Arizona Water Company (AWC), Naco Water Company (NWC), and Cochise County Health Department (CCHD),
- Use of INTELIUS records search engine to locate registered well owners,
- Contact with residents receiving bottled water from data provided by CQB,
- Contact with the ADEQ public water system field inspector for the Bisbee-Naco area,
- Contact with local real estate agents regarding properties and current owners,
- Compilation and review of imaged records for potential drinking water supply wells,
- Field verification of potential drinking water supply wells, and
- Contacts with the owners/operators of potential drinking water supply wells.

Water quality samples were collected from 38 wells used for drinking water supply. Water quality data for one well was provided AWC. Wells belonging to NWC were not available for sampling. NWC has agreed to provide water quality data but was unable to do so by the time of report preparation. CQB will evaluate data for the NWC wells when it becomes available. Of the 39 wells with water quality data, 13 had sulfate concentrations greater than the 250 milligram per liter (mg/L) limit set by the MO.

Residents using ten of the thirteen wells were already receiving bottled water. As an interim action for the three that were not already receiving bottled water, CQB has offered to provide bottled water to residents using private wells where sulfate concentrations exceed 250 mg/L[1].

[1] Freeport-McMoRan Copper Queen Branch. 2008. Interim Action Report from Michael Jaworski (CQB) to Robert Casey (ADEQ) regarding the interim action selection and implementation. May 22, 2008.

TABLE OF CONTENTS

1. INTRODUCTION 1

2. WELL INVENTORY METHODOLOGY 3
   - 2.1 Identification of Potential Drinking Water Supply Wells 3
     - 2.1.1 Source of Data 3
     - 2.1.2 Well Inventory Area 3
     - 2.1.3 Well Search Process and Safety Factors 4
   - 2.2 Primary Well Screening 6
     - 2.2.1 Screening Based on Well Type, Well Use, and Water Use 6
     - 2.2.2 ADEQ Public Water System Review 7
     - 2.2.3 Other Well Screening Methods 8
     - 2.2.4 Verification of Potential Drinking Water Supply Wells 9
   - 2.3 Water Quality Sampling 10

3. WELL INVENTORY RESULTS 11
   - 3.1 Identification of Wells in the Well Inventory Area 11
   - 3.2 Results of Primary Well Screening 11
   - 3.3 Results of Verification of Potential Drinking Water Wells 12

4. WATER QUALITY SAMPLING RESULTS 15

5. DISCUSSION 17

6. REFERENCES 19

TABLES

1 Summary of Public Water Systems
2 Summary of Primary Well Screening
3 Summary of Well Verification
4 Verified Drinking Water Supply Wells and Sulfate Concentrations

FIGURES

1 Sulfate Plume, Groundwater Elevations, Hydraulic Gradient Directions, and Well Inventory Area
2 Wells Evaluated as Potential Drinking Water Supply Wells
3 Drinking Water Supply Wells
4 Sulfate Concentrations in Drinking Water Supply Wells in February through April 2008

TABLE OF CONTENTS (continued)

APPENDICES

A Well Inventory Area Search Results
B ADWR Imaged Records for Wells Evaluated as Potential Drinking Water Supply Wells
C Analytical Laboratory Reports from ACZ Laboratories, Inc.
D Hydro Geo Chem, Inc. Groundwater Sampling Forms
E Analytical Data from Arizona Water Company
F Freeport-McMoRan Copper Queen Branch Interim Action Report

1. INTRODUCTION

In November 2007, Arizona Department of Environmental Quality (ADEQ) and Phelps Dodge Copper Queen Branch, now doing business as Freeport-McMoRan Copper Queen Branch (CQB) entered into Mitigation Order on Consent No. P-121-07 (MO) requiring CQB to characterize the extent of a plume of sulfate-bearing groundwater downgradient of the Concentrator Tailing Storage Area (CTSA) and to develop a Mitigation Plan for any impacted drinking water supplies attributable to the CTSA (ADEQ, 2007a). Section III.A.4 of the MO required *"A plan to inventory all existing private wells used as a drinking water source and public water system wells located within a one (1) mile radius of the sulfate plume's down and cross-gradient outer edge."*

A Work Plan was submitted to ADEQ on December 17, 2007 pursuant to the MO. CQB initiated the well inventory in February 2008 prior to Work Plan approval while ADEQ was commenting on the Work Plan and CQB was responding to their comments. Revision 1 of the Work Plan was submitted to ADEQ on July 3, 2008 (Hydro Geo Chem, Inc. [HGC] 2008). The Work Plan describes an Aquifer Characterization Plan to address the MO requirements to characterize the sulfate plume and to collect data needed for a feasibility study of mitigation actions. The well inventory reported here is Task 1 of the Aquifer Characterization Plan and was conducted according to the specifications of the Work Plan.

Specific well inventory tasks identified by the Work Plan include:

- Identify drinking water supply wells within one mile downgradient and crossgradient of the outer edge of the plume using the Arizona Department of Water Resources (ADWR) Well Registry Database (WRD).
- Categorize wells based on water use to identify potential drinking water wells.
- Cross-check potential drinking water wells identified from the WRD against ADEQ public water system data to identify any additional drinking water supply wells.
- Check with local water providers and Cochise County to identify any drinking water supply wells in the area of interest.
- Field check and obtain global positioning system (GPS) coordinates for drinking water supply wells.
- Collect a water quality sample from or obtain recent water quality data for drinking water supply wells, and, if possible, determine the depth to groundwater.

The "outer edge" of the sulfate plume has been delimited using the 250 milligrams per liter (mg/L) sulfate contour (Figure 1), which is based on available water quality data summarized by HGC (2008). As stated in the Work Plan, the area of the well inventory may be revised if the results of the sulfate plume characterization indicate a significantly different shape for the plume.

The remainder of this report is organized as follows:

- Section 2 reviews the well inventory methodology.
- Section 3 describes the results of the well inventory and provides a list of drinking water supply wells.
- Section 4 presents the results of water quality sampling from drinking water supply wells.
- Section 5 is a summary of the major findings of the well inventory and sampling.

2. WELL INVENTORY METHODOLOGY

The well inventory consisted of three steps:

- Identification of all wells located within one mile downgradient and crossgradient of the outer edge of the sulfate plume and in the footprint of the plume.
- A primary well screening to identify potential drinking water supply wells on the basis of the well and water use information in the WRD, and a cross-check of ADEQ public water systems.
- Verification of potential drinking water wells by a review of well records, field inspection of wells and owner/operator contacts, including collection of water quality samples or data.

2.1 Identification of Potential Drinking Water Supply Wells

2.1.1 Source of Data

The well inventory was conducted with the ADWR WRD compiled in October 2007 (ADWR, 2007), which was provided in both Microsoft Access database and Geographic Information System (GIS) formats. The GIS format allows the use of spatial queries to identify and extract well information from the database on the basis of well location. Spatial queries were constructed within Arc View software using the geo-referenced shape files.

2.1.2 Well Inventory Area

The well inventory area (WIA) consists of the area one mile downgradient and crossgradient of the outer edge of the sulfate plume as defined by the MO and the area within the

footprint of the sulfate plume. The outer edge of the plume is defined in the Work Plan as the 250 mg/L sulfate contour line. Figure 1 shows the 250 mg/L sulfate contour and the downgradient and crossgradient directions based on groundwater elevation contours.

Using ArcView software, a buffer of one mile in all directions was created based on the 250 mg/L sulfate contour line. The area within the 250 mg/L sulfate plume was clipped from the buffer, creating the downgradient and crossgradient search area polygon (Figure 1). As shown on Figure 1, this description of the plume footprint search area encompasses a larger area than the sulfate plume identified by HGC (2008). The search area polygon was then used for the spatial query to identify wells within the WIA.

2.1.3 Well Search Process and Safety Factors

Wells within the WIA were identified using safety factors to account for uncertainty in location due to cadastral coordinates. Well locations in the ADWR WRD are described by cadastral coordinates based on township, range, and section. Each 640-acre section is divided into 160-acre quarters (NE, NW, SE, and SW). Location is further specified by a 40-acre quarter of the quarter section, and a 10-acre quarter of the 40-acre quarter, quarter section. For example: Section 25, NE, SW, NW describes a location in the NW 10-acre quarter of the SW 40-acre quarter of the NE 160-acre quarter of Section 25.

The cadastral coordinates impart an uncertainty because they are not exact with respect to well location. Most well records in the ADWR WRD include information on the quarter,

quarter, and quarter section; although some well records may only contain spatial information accurate to the section; quarter section; or quarter, quarter section. The WRD assigns the well location to the midpoint of the cadastral area, although the well can be anywhere in the described area. Thus, a well within the WIA might not be identified if the midpoint of the quarter, quarter, and quarter section lies outside the WIA boundary. Conversely, a well outside the WIA boundary could be identified as being in the WIA if the midpoint of its cadastral coordinate is within the WIA boundary.

To account for the uncertainty in well location due to cadastral coordinates and to ensure the well inventory is comprehensive and identifies wells potentially within the WIA, a series of safety factors were added to the search area to identify wells that might be in the WIA even though the midpoint of their cadastral coordinates are outside the WIA. An additional distance of 3,735 feet was added to the search radius of the WIA's downgradient and crossgradient boundary. The safety factor of 3,735 feet represents the distance from a corner of a 640-acre section to its midpoint and is meant to account for wells known only to the section. Again, a buffer was created to extract wells within the given number of feet outside of the original mile search area polygon. The data set was reviewed for any wells identified only by the section number with no quarter section information.

Next, all wells within 1,870 feet of the WIA's downgradient and crossgradient boundary were identified. The safety factor of 1,870 feet is the distance from a corner of a 160-acre quarter section to its midpoint. Another buffer and spatial query were created and the resulting

data set was reviewed for any wells identified only by the section number and the 160-acre quarter.

This process was repeated using safety factors of 935 feet and 470 feet to account for the distance from the corner of a 40-acre quarter, quarter section to its midpoint and from the corner of a 10-acre quarter, quarter, and quarter section to its midpoint, respectively. From the set of wells identified on this basis, wells were removed only if they could be verified as being outside the search area based on more detailed cadastral coordinates. The final set of wells remaining after this process constitutes the inventory of wells potentially within the WIA.

2.2 Primary Well Screening

Well compilations typically identify many different types of wells, including wells that are not potential drinking water supplies; such as wells used for cathodic protection, geotechnical investigations, or mineral exploration. The objective of the primary well screening was to identify potential drinking water supply wells for further evaluation and to eliminate from additional consideration those wells without a drinking water use.

2.2.1 Screening Based on Well Type, Well Use, and Water Use

Information in the WRD on all wells identified in the WIA was compiled into a spreadsheet and sorted according to well type, well uses, and water uses. This information was

used to screen the population of wells in the WIA to identify potential drinking water supply wells and to eliminate wells without drinking water use.

For the primary well screening, wells listed with a water production well use and a domestic, domestic-irrigation, domestic-stock, municipal, utility, and stock water use were identified for further evaluation as potential drinking water wells. Water production wells listed with an industrial water use were evaluated on a well-by-well basis to identify wells used for other non-drinking water uses. Wells with no well or water use listed were also included for further evaluation.

The primary well screening excluded from further evaluation as potential drinking water wells those wells listed as:

- Abandoned, cancelled (abandoned or not drilled), or capped wells.
- Wells associated with exploration, geotechnical, groundwater monitoring and observation.

2.2.2 ADEQ Public Water System Review

Wells identified in the WIA were also cross-checked against ADEQ Public Water System (PWS) data to identify potential drinking water supply wells in the WIA. Potential drinking water supply wells identified by the ADEQ data were cross-checked against the well inventory list to ensure inclusion of potential drinking water supply wells. After completing the cross-check, no additional wells were added to the well inventory list. The cross-check methods are described below.

ADEQ provided a database of all registered public water systems in the State of Arizona (ADEQ, 2007b). These include water systems that provide drinking water to a minimum of 25 users or 15 service connections. The data included the water system ID, county, water system name, water system type, population served, number of connections, water source, initial monitoring year, and the name of the principle city served. The following summarizes ADEQ public water system data evaluation procedures:

1. Water systems potentially in the WIA were identified using county and principle city served information. After sorting the data by county, water systems serving the cities of Bisbee and Naco were identified.
2. Contact with Bisbee-Naco area PWS field inspector to verify any water systems not identified in database (ADEQ, 2007c).
3. The water system names identified in step 1 were searched for in the WRD (ADWR, 2007) in three ways including: a) in the last name field, b) in the company field, and c) using a keyword search.
4. Matching records from the WRD were saved in a separate spreadsheet.
5. All wells compiled in the spreadsheet described in step 3 were plotted in Arc View as a layer on top of a layer representing wells identified in the WIA search.
6. Overlapping wells were assumed to have been included in the well inventory. All wells identified in this query had been previously identified by the WIA search.

2.2.3 Other Well Screening Methods

Additional sources of well information included: a cross check of the registered wells with information from ADEQ PWS database, interviews with local residents regarding potential drinking water wells, contact with Arizona Water Company (AWC), Naco Water Company (NWC), and Cochise County Health Department (CCHD), use of INTELIUS records search engine to locate registered well owners, contact with residents receiving bottled water from data

provided by CQB, contact with ADEQ public water system field inspector in Bisbee-Naco area, and contact with local real estate agents regarding properties and current owners.

2.2.4 Verification of Potential Drinking Water Supply Wells

Wells identified by the primary screening as potential drinking water supply wells were verified by (1) review of the ADWR imaged records for the well to further research its water use, (2) field checks of wells to determine their location and operational status, and (3) contacts with well owner/operators to determine well operational status and water use.

Records for each of the wells identified as potential drinking water supply wells were downloaded from ADWR's online Imaged Records Database and cross-checked with information obtained from ADWR (2007). Information such as ownership, water use, additional well identifiers, and well status were compiled and reviewed for information pertinent to operational status and well use.

A field check on wells identified as potential drinking water supply wells were conducted to verify the well location using a hand-held GPS unit, evaluate the operational status of the well, and gather supplemental well ownership information. Subsequent to the field check, well owners/operators were contacted on a case by case basis to verify water use and other well information. The results of the verification of potential drinking water supply wells are reported in Section 3.3.

2.3 Water Quality Sampling

CQB requested permission to sample wells that were verified as drinking water supply wells. Where permission was granted, HGC collected water quality samples and, if possible, depth to water measurements. In some cases, water quality samples were collected and analyzed by the owner/operator and the information was provided to HGC.

Groundwater sampling and analysis methods used by HGC are described in the Quality Assurance Project Plan contained in Appendix F of the Work Plan (HGC, 2008). Prior to sampling, wells were purged to the degree permitted by site specific circumstances. If it was not practical to purge three casing volumes from the well because of inconvenience to the owner/operator, wells were purged of less than three casing volumes. The purge condition under which the sample was collected was noted in the field logbook or on the groundwater sampling form. Wells sampled by AWC were wells in continuous operation which were sampled without purging. Data provided by AWC were gathered using the AWC's standard sampling and analysis protocols. Section 4 contains the results of water quality sampling for the well inventory task.

3. WELL INVENTORY RESULTS

3.1 Identification of Wells in the Well Inventory Area

A total of 204 wells were identified in the WIA. These wells include water production wells, monitor and piezometer wells, test wells, exploration and geotechnical boreholes, and cancelled, capped or abandoned wells. Appendix A lists the ADWR WRD records for the wells identified in the WIA. These wells were reviewed for the primary well screening.

3.2 Results of Primary Well Screening

The primary screening identified potential drinking water supply wells on the basis of well type, well use, water use, and cancelled status information in the ADWR WRD, and a cross check with ADEQ water system database. ADEQ public water systems included in the cross-check of WIA wells are listed in Table 1.

Table 2 summarizes the results of the primary well screening. Of the 204 wells identified in the WIA, 123 were considered potential drinking water supply wells based on the primary well screening and cross check of ADWR and ADEQ databases. The remaining 81 wells were considered non-drinking water supply wells and eliminated from further consideration. The wells eliminated from the well inventory are described below and listed in Appendix A.

- Fifty (50) wells identified as abandoned, cancelled, or capped.
- Four (4) wells associated with geotechnical or exploration.

- Twenty-seven (27) wells associated with groundwater monitoring or observation use.

3.3 Results of Verification of Potential Drinking Water Wells

Of the 123 potential drinking water supply wells identified in the WIA consisted of: 114 wells listed with a water use of domestic, domestic-industrial, domestic-irrigation, domestic-municipal-industrial, domestic-stock, domestic-stock-irrigation, utility or stock; 1 well listed with no well use or water use; 2 wells listed as monitor wells that were verified by field interviews to be drinking water supply wells and; 6 wells identified during field interviews, from bottled water delivery information provided by CQB and a search of the ADWR Program 35 database (Appendix A). Figure 2 shows wells evaluated as potential drinking water supply wells.

Verification of the potential drinking water supply wells was needed to:

1. Determine operational status of wells belonging to local public water systems: AWC and NWC.
2. Verify water uses for wells with industrial, irrigation, stock, utility and unlisted water uses.
3. Evaluate the existence, operational status, and water use of wells at private residences.

Verification was conducted by a compilation and review of ADWR imaged records, a field check of the well, and contacts with well owner/operators. The result of the verification was a list of confirmed drinking water supply wells for water quality sampling.

Information contained in the ADWR imaged records database was compiled for each potential drinking water supply well. The imaged records are provided in portable document format on the compact disk included as Appendix B. Information from the imaged records was useful for understanding the chain of ownership for some wells and historical uses of well water.

The field check was able to determine the location and operational status of some but not all potential drinking water wells. Wells were inspected in the field unless the property had restricted access or the well could not be found using its cadastral coordinates. Well owners/operators were contacted by phone and visited in the field as necessary to obtain additional information on wells.

As required by the Work Plan, water providers in the WIA and CCHD were contacted to discuss whether they had knowledge of any private wells used as water supplies in the portions of their service areas covered by the WIA. AWC (AWC, 2008), NWC (NWC, 2008), and CCHD (CCHD, 2008) were not aware of any private wells used for water supply in the WIA other than the ones evaluated by this study.

Table 3 summarizes the results of the verification of potential drinking water supply wells and indicates the status of each well as a drinking water supply. Of the 123 wells identified as potential drinking water supply wells, 43 wells were verified as having a current drinking water supply use. Five of the current drinking water supply wells are operated by public water companies, either AWC (1 well in the WIA) or NWC (4 wells), and the remaining

wells are private domestic wells. AWC does have three additional wells outside the WIA and data for those wells indicate sulfate concentrations range between 13 and 41 mg/L.

Table 4 identifies the verified drinking water supply wells in the WIA including their GPS coordinates and sulfate concentration in mg/L. Figure 3 shows the locations of verified drinking water supply wells. The results of groundwater sampling from drinking water supply wells are presented in Section 4.

4. WATER QUALITY SAMPLING RESULTS

The owners of wells verified as drinking water wells were contacted by CQB with an offer to collect and analyze a groundwater sample free of charge. In the case of AWC, CQB compiled water quality information provided by AWC. Table 4 presents the list of owners/operators identified as having active drinking water supply wells with a corresponding sulfate concentration detected in well water.

Analytical laboratory reports for samples collected by HGC are provided in portable document format on the compact disc in Appendix C. Copies of groundwater sampling forms for samples collected by HGC are in Appendix D. A copy of the analytical data for the water sample collected by AWC is included in Appendix E. NWC has agreed to provide water quality data but was unable to do so by the time of report preparation.

Of the 39 wells sampled, 13 had sulfate concentration greater than the 250 milligram per liter (mg/L) limit set by the Mitigation Order. Sulfate concentrations in verified drinking water supply wells are presented in Figure 4.

5. DISCUSSION

Potential drinking water supply wells were identified in the WIA defined as the area one mile downgradient and crossgradient of the sulfate plume from the CTSA and in the footprint of the plume. Forty-three active drinking water supply wells were identified out of the 204 wells in the WIA. The drinking water supply wells were identified based on the following information:

- A review of data for wells registered with ADWR Program 35 and 55 databases,
- A cross check of the registered wells with ADEQ's public water systems database,
- A review of data from imaged records for potential drinking water supply wells,
- Use of INTELIUS records search engine to locate registered well owners,
- Contact with the ADEQ public water system inspector for the Bisbee-Naco area,
- Contact with local real estate agents to identify properties or current residents,
- Contact with residents receiving bottled water provided by CQB,
- Interviews with local residents regarding potential drinking water supply wells,
- Field checks of potential drinking water supply wells, and
- Contacts with the owners/operators of potential drinking water supply wells.

Water quality samples were collected from 38 private wells used for drinking water. Water quality data for one public supply well was provided by AWC. Of the 39 wells sampled, 13 wells had sulfate concentrations greater than the 250 mg/L limit set by the MO.

Residents using ten of the thirteen wells with sulfate concentrations greater than 250 mg/L were already receiving bottled water. As an interim action for the three wells used by residents who were not already receiving bottled water, CQB has offered to provide bottled water to residents using private wells where sulfate concentrations exceed 250 mg/L. A copy of the Interim Action Report (CQB, 2008) submitted to ADEQ is included as Attachment F. Based

on the sampling results (Table 4), monthly groundwater sampling is being conducted for four months at wells with a sulfate concentration between 135 and 250 mg/L as specified in the Work Plan. A monitoring plan will be developed for these wells based on any apparent trend in sulfate concentrations. Water quality data to be provided by NWC will be evaluated when it becomes available.

The results of the well inventory sampling will be evaluated to determine if there is any significant change in the shape of the sulfate plume and well inventory area. If the WIA changes and additional wells are identified, the results of any subsequent work will be submitted in a separate report.

6. REFERENCES

Arizona Department of Environmental Quality (ADEQ). 2007a. Mitigation Order on Consent. Docket No. P-121-07, ADEQ Identification Number 101679. November 14, 2007

ADEQ. 2007b. Drinking Water Systems Quick Look Report of Active Regulated Systems in Arizona, by System ID or Name, ASCII delimited, CD. November 2007.

ADEQ. 2007c. Public Water System Identification Numbers (PWSID) query through personal communication with John Eyre, ADEQ Field Inspector for Bisbee-Naco area. December 5, 2007.

Arizona Department of Water Resources. 2007. Wells 55 Data CD-ROM. October 2007.

Arizona Water Company. 2008. Personnel communication with Joe Mauzy of Arizona Water Company regarding private wells used as water supply wells in their service area covered by the well investigation area. March 25, 2008.

Cochise County Health Department. 2008. Personnel communication with Tim Wyatt of Cochise County Health Department regarding private wells used as water supply wells in their service area covered by the well investigation area. March 25, 2008.

CQB, see Freeport-McMoRan Copper Queen Branch.

Freeport-McMoRan Copper Queen Branch. 2008. Interim Action Report from Michael Jaworski (CQB) to Robert Casey (ADEQ) regarding the interim action selection and implementation. May 22, 2008.

Hydro Geo Chem, Inc. 2008. Work Plan to Characterize and Mitigate Sulfate with Respect to Drinking Water Supplies in the Vicinity of the Concentrator Tailing Storage Area, Cochise County, Arizona. July 3, 2008.

Naco Water Company. 2008. Personnel communication with Elaine Byfield of Southwest Utility Management, Inc. regarding private wells used as water supply wells in Naco Water Company's service area covered by the well investigation area. March 25, 2008.

TABLES

TABLE 1
Summary of Public Water Systems

Public Water System	County	System ID	Address	City	State	Zip	Phone	Type [1]	Status	Source	Population	Connections	Initial Monitoring Year
Arizona Water Company - Bisbee	Cochise	AZ0402001	PO BOX 29006	Phoenix	Arizona	85038	602-240-6860	C	Active	Groundwater	8054	3459	1994
Naco Water Company - Main	Cochise	AZ0402024	PO BOX 85160	Tucson	Arizona	85754	520-623-5172	C	Active	Groundwater	858	286	1995
Naco Water Company - Bisbee	Cochise	AZ0402112	PO BOX 85160	Tucson	Arizona	85754	520-623-5172	C	Active	Groundwater	219	73	1995
Naco Water Company - Bisbee Highway	Cochise	AZ0402133	PO BOX 85160	Tucson	Arizona	85754	520-623-5172	NR	Inactive	Groundwater	24	10	1995

Source: Arizona Department of Environmental Quality Public Water System (PWS) Quick Look Database
Each PWS was cross referenced to the October 2007 Arizona Department of Water Resources Program 55 Database
[1] Established under Arizona Administrative Code R18-4-101
C = Community Water System, serves at least 25 year round residents or has at least 15 service connections
NR = Non Regulated

TABLE 2
Summary of Primary Well Screening

Well Type	Well Use	Water Use	Number of Wells	Evaluated as Potential Drinking Water Supply Well
Abandoned, Cancelled or Capped			50	0
Geotechnical / Exploration	Geotechnical / Cathodic	None	4	0
Monitor / Piezometer	Monitor / Observation / None	Monitoring / Test / None	29	2
Exempt	None Listed	None Listed	1	1
Exempt / Non-Exempt	Water Production	Domestic / Domestic-Irrigation / Domestic-Municipal-Industrial / Domestic-Stock / Domestic-Stock-Irrigation / Irrigation / Stock / Utility (Water Company)	114	114
Domestic Wells Identified During; Field Interviews, Bottled Water Deliveries List provided by Freeport and ADWR Program 35 Database	None Listed	None Listed	6	6
		Total	**204**	**123**

CQB = Freeport-McMoRan Copper Queen Branch
ADWR = Arizona Department of Water Resources

TABLE 3
Summary of Well Verification

Owner/Operator	ADWR Program 55 ID	Well Name	Operational?	Active Drinking Water Supply Well?	Information Summary
Alvarez, Maria	650255	ALVAREZ	No Data	No Data	No Response
Anderson, David	613396	ANDERSON	Yes	Yes	Active Drinking Water Supply Well
Anderson, Mary	616775	ANDERSON 775	No Data	No Data	Owner Declined Participation in Program
Anderson, Mary	616776	ANDERSON 776	No Data	No Data	Owner Declined Participation in Program
Arizona State Land Department	616436	ASLD	No	No	ADWR Records indicate Stock Well
Arizona Water Company	616585	AWC 03	Yes	Yes	Active Drinking Water Supply Well; Public Water System; outside program area
Arizona Water Company	590620	AWC 05	Yes	Yes	Active Drinking Water Supply Well; Public Water System
Banks, Douglas	647986	BANKS 986	Yes	Yes	Active Drinking Water Supply Well
Banks, Douglas	647987	BANKS 987	No	No	Inactive Drinking Water Supply Well
Barton, Loyd	85010	BARTON 010	No	No	Inactive Drinking Water Supply Well
Barton, Loyd	644919	BARTON 919	No	No	Inactive Drinking Water Supply Well
Bernal, Luz	648363	BERNAL	No Data	No Data	Owner Deceased; unable to contact relatives
Bisbee Municipal Airport, LLC	577927	BIMA	Yes	Yes	Active Drinking Water Supply Well
Bisbee, City of	903992	COB MW-1	Yes	No	San Jose Wastewater Treatment Plant Industrial Water Well
Blommer, Connie	633472	BLOOMER	Yes	Yes	Active Drinking Water Supply Well
Blommer, Connie	645536	BLOMMER	No	No	Interview with owner confirmed same well as 633472
Brindley, Lou	86775	BRINDLEY	No Data	No Data	Unable to Contact Owner
Bullard, Bob	602134	BULLARD	No	No	Inactive Drinking Water Supply Well
Burke, James	212268	BURKE	No	No	Inactive Drinking Water Supply Well
Campbell, Don	215509	CAMPBELL	No	No	Inactive Drinking Water Supply Well
Chambers, Terry	629807	CHAMBERS	Yes	Yes	Active Drinking Water Supply Well
Chase, Charles	648359	CHASE	No Data	No Data	Unable to Contact Owner
Cooper, Charles	637069	COOPER C	Yes	Yes	Active Drinking Water Supply Well
Cooper, Teresa	623564	COOPER	Yes	Yes	Active Drinking Water Supply Well
Cota, Barbara	651116	COTA	No Data	No Data	Well Not Located
Crowley	510298	CROWLEY	No	No	Inactive Drinking Water Supply Well
Dodson, John	644927	DODSON	Yes	Yes	Active Drinking Water Supply Well
Douglass, James	592791	DOUGLASS 791	No	No	Inactive Drinking Water Supply Well
Douglass, James	592792	DOUGLASS 792	No	No	Inactive Drinking Water Supply Well
Durazo, Neltiz	NR	DURAZO	No Data	No Data	No Response
East, Leon	599796	EAST	Yes	Yes	Active Drinking Water Supply Well
Eberwein, Geraldo	641726	EBERWEIN	No	No	Inactive Drinking Water Supply Well
Englund, Lee	565260	ENGLUND	Yes	No	Inactive Drinking Water Supply Well
Eppele, Geneva	805641	EPPELE 641	Yes	Yes	Active Drinking Water Supply Well
Eppele, Geneva	805643	EPPELE 643	No	No	Inactive Irrigation Well
Eppele, Geneva	805642	EPPELE 642	No	No	Well used for landscape Irrigation
Franco, Irma	500101	FRANCO	Yes	Yes	Active Drinking Water Supply Well
Fultz, Richard	212447	FULTZ	Yes	Yes	Active Drinking Water Supply Well
Galloping Goose Properties, LLC	628546	GGOOSE 546	No	No	Inactive Drinking Water Supply Well
Galloping Goose Properties, LLC	628547	GGOOSE 547	No	No	Inactive Drinking Water Supply Well
Garner, Terry	587635	GARNER 635	Yes	Yes	Active Drinking Water Supply Well
Garner, Terry	558557	GARNER 557	Yes	No	Inactive Drinking Water Supply Well
Goar, Sheila	610694	GOAR	No	No	Inactive Drinking Water Supply Well
Goar, Sheila	610695	GOAR RANCH	No	No	Inactive Drinking Water Supply Well
Goar, Sheila	610686	GOAR 686	No	No	Well Dry
Goar, Sheila	610687	GOAR 687	No	No	Well Dry
Goar, Sheila	610688	GOAR 688	No	No	Well Dry
Goar, Sheila	610689	GOAR 689	No	No	Well Dry
Goar, Sheila	610690	GOAR 690	No	No	Well Dry
Goar, Sheila	610691	GOAR 691	No	No	Well Dry
Goar, Sheila	610692	GOAR 692	No	No	Well Dry
Goar, Sheila	610693	GOAR 693	No	No	Well Dry
Gregg, Diane	630852	GREGG	No	No	Well Dry
Haubert, John	801607	HAUBERT	No Data	No Data	Owner Declined Participation in Program
Heck, Harold	507823	HECK	No	No	Inactive Drinking Water Supply Well
Hoban, Barbara	805290	HOBAN	Yes	Yes	Active Drinking Water Supply Well
Howard, Joel	NR	HOWARD	Yes	Yes	Active Drinking Water Supply Well
Hull, Charles	606854	HULL 854	No	No	ADWR Records indicate Irrigation Well; Owner indicated that well collapsed
Hull, Charles	606855	HULL 855	No	No	Inactive Drinking Water Supply Well
Humphrey, Manuela	649153	HUMPHREY	No Data	No Data	Owner Deceased; unable to contact relatives
Irons, Lee	632924	IRONS	No Data	No Data	Owner Declined Participation in Program
Jackson, Joseph	506034	JACKSON	No Data	No Data	No Response from Current Resident
Jayln Associates, LLC	209737	JAYLN	No	No	Inactive Drinking Water Supply Well
Keefer, Craig	209744	KEEFER	Yes	Yes	Active Drinking Water Supply Well
Kennedy, David	647003	KENNEDY	No	No	Interview with owner confirmed same well as ASLD 616436
Lesnik, Ron	587749	LESNIK	No	No	Vacant Lot; Inactive Drinking Water Supply Well
Lucero, Marcos	618175	LUCERO	No	No	Owner indicated well not operational
McConnell, Russell	590386	MCCONNELL 386	No	No	Inactive Drinking Water Supply Well; Incomplete NOI on file with ADWR
McConnell, Virginia	539265	MCCONNELL 265	Yes	Yes	Active Drinking Water Supply Well
Mendez, Alfredo	650256	MENDEZ	No	No	Well Dry
Metzler, Triny	35-71891	METZLER	Yes	Yes	Active Drinking Water Supply Well
Miller, Charles	522699	TM-15 MILLER	Yes	Yes	Active Drinking Water Supply Well

TABLE 3
Summary of Well Verification

Owner/Operator	ADWR Program 55 ID	Well Name	Operational?	Active Drinking Water Supply Well?	Information Summary
Miller, Charles	641342	MILLER 342	No	No	Well Dry
Miller, Charles	641340	MILLER 340	No	No	Well Dry - Stock Well
Miller, Charles	641341	MILLER 341	No	No	Well Dry - Stock Well
Minnerly, Herbert	650662	MINNERLY	No Data	No Data	Well Not Located
Minor, Lawrence	633316	MINOR 316	No	No	Inactive Drinking Water Supply Well
Minor, Lawrence	633317	MINOR 317	No	No	Inactive Drinking Water Supply Well
Moore, Patrick	538847	MOORE	Yes	Yes	Active Drinking Water Supply Well
Moroyoqui, Helen	647847	MOROYOQUI	No	No	Inactive Drinking Water Supply Well
Naco Water Company	627682	NWC 01	No Data	No	Inactive Drinking Water Supply Well
Naco Water Company	562944	NWC 02R	Yes	Yes	No Response to Request for Data
Naco Water Company	203321	NWC 03R	Yes	Yes	No Response to Request for Data
Naco Water Company	627685	NWC 04 UPRR	Yes	Yes	No Response to Request for Data
Naco Water Company	627696	NWC 05	No Data	No	Inactive Drinking Water Supply Well
Naco Water Company	575700	NWC 06	Yes	Yes	No Response to Request for Data
Naco Water Company	627683	NWC 02	No	No	Inactive Drinking Water Supply Well; Replaced by NWC 02R
Naco Water Company	627684	NWC 03	No	No	Inactive Drinking Water Supply Well; Replaced by NWC 03R
Noble, Alice	618611	NOBLE	No Data	No Data	Unable to Contact Owner
Noteman, Russell	212483	NOTEMAN	Yes	Yes	Active Drinking Water Supply Well
Osborn, Dale	643436	OSBORN	Yes	Yes	Active Drinking Water Supply Well
Palmer, Patrick	578819	PALMER 819	Yes	Yes	Active Drinking Water Supply Well
Panagakos, Alfred	35-76413	PANAGAKOS	Yes	Yes	Active Drinking Water Supply Well
Parra, Steve	576415	PARRA	Yes	Yes	Active Drinking Water Supply Well
Pionke, Jim	613395	PIONKE	Yes	Yes	Active Drinking Water Supply Well
Pool, Joan	509518	POOL	Yes	Yes	Active Drinking Water Supply Well
Ramirez, Roberto	216425	RAMIREZ	Yes	Yes	Active Drinking Water Supply Well
Ray, Maria	803772	RAY	Yes	Yes	Active Drinking Water Supply Well
Rodriguez, Manuel	648360	RODRIQUEZ	No	No	Well Dry
Rogers, Ernest D	641803	ROGERS 803	Yes	Yes	Active Drinking Water Supply Well
Rogers, Ernest D	641801	ROGERS 801	No	No	Inactive Drinking Water Supply Well
Rogers, Ernest D	573596	ROGERS 596	No Data	No Data	Well Not Located
Rogers, Ernest M	216018	ROGERS E	Yes	Yes	Active Drinking Water Supply Well
Rollins, Mary	641750	ROLLINS	No Data	No Data	Unable to Contact Owner; Vacant Lot
Ross, Richard	517526	ROSS	No Data	No Data	Unable to Contact Owner
Ruiz, David	531770	RUIZ	Yes	Yes	Active Drinking Water Supply Well
Schwartz, Elizabeth	210865	SCHWARTZ	Yes	Yes	Active Drinking Water Supply Well
Shafer, Earnest	649994	SHAFER	No	No	Well Dry; Owner interview indicated no well on property, well buldozed
Stark-Campbell	643481	STARK-CAMPBELL	No	No	Inactive Drinking Water Supply Well
Stephens	808560	STEPHENS	No	No	Inactive Drinking Water Supply Well
Sunbelt Marketing, Inc.	201531	SUNBELT	No	No	Inactive Drinking Water Supply Well
Sunnyside Holdings, LLC	588270	SUNNYSIDE	No	No	Inactive Drinking Water Supply Well
Swan, Charles	NR	SWAN	Yes	Yes	Active Drinking Water Supply Well
Swan, Charles	522817	TM-08 SWAN	Yes	Yes	Active Drinking Water Supply Well
Turquoise Valley, Inc.	568875	TVI 875	Yes	No	Golf Course Irrigation
Turquoise Valley, Inc.	802236	TVI 236	Yes	No	Golf Course Irrigation
Turquoise Valley, Inc.	567713	TVI 713	No	No	Well Capped
Valenzuela, Gustavo	645050	VALENZUELA	No Data	No Data	Owner Declined Participation in Program
Weed, Peggy	544535	WEED	Yes	Yes	Active Drinking Water Supply Well
Weiskopf, Tom	641802	WEISKOPF	Yes	Yes	Active Drinking Water Supply Well
Willson, Thomas	648362	WILSON 362	No	No	ADWR Records indicate Stock Well
Willson, Thomas	648361	WILSON 361	No	No	Inactive Drinking Water Supply Well
Zander, Paul	205126	ZANDER	Yes	Yes	Active Drinking Water Supply Well

ADWR = Arizona Department of Water Resources
35-71891 = ADWR Program 35 ID
ND = No Data
NR = No Record

TABLE 4
Verified Drinking Water Supply Well and Sulfate Concentration

Owner/Operator	ADWR Program 55 ID	Well Name	UTM N	UTM E	Sample Date	Sulfate (mg/l)
Anderson, David	613396	ANDERSON	3468816	601134	03/20/08	431
Arizona Water Company	590620	AWC 05	3468526	599278	02/04/08	13
Banks, Douglas	647986	BANKS 986	3469205	606982	02/27/08	44
Bisbee Municipal Airport, LLC	577927	BIMA	3471859	606003	02/06/08	210
Blommer, Connie	633472	BLOMMER	3471532	602726	02/05/08	206
Chambers, Terry	629807	CHAMBERS	3467385	600024	03/06/08	7.7
Cooper, Charles	637069	COOPER C	3468915	601350	03/04/08	880
Cooper, Teresa	623564	COOPER	3471687	602138	02/14/08	33
Dodson, John	644927	DODSON	3469065	605596	02/20/08	54
East, Leon	599796	EAST	3468713	607076	02/08/08	10.6
Eppele, Geneva	805641	EPPELE 641	3469230	607159	03/11/08	21.7
Franco, Irma	500101	FRANCO	3468828	602851	02/06/08	670
Fultz, Richard	212447	FULTZ	3469068	607151	02/27/08	152
Garner, Terry	587635	GARNER 635	3468972	602664	02/04/08	37.8
Hoban, Barbara	805290	HOBAN	3468878	601706	02/27/08	510
Howard, Joel	NR	HOWARD	3468769	601291	03/04/08	571
Keefer, Craig	209744	KEEFER	3468112	599881	02/06/08	6.8
McConnell, Virginia	539265	MCCONNELL 265	3468844	601463	02/20/08	720
Metzler, Alfonzo	35-71891	METZLER	3471380	602094	03/05/08	317
Miller, Charles	522699	TM-15 MILLER	3471436	599618	02/27/08	14
Moore, Patrick	538847	MOORE	3467845	599560	02/20/08	7.1
Naco Water Company	562944	NWC 02R	3467817	600348	ND	ND
Naco Water Company	203321	NWC 03R	3468343	601149	ND	ND
Naco Water Company	627685	NWC 04 UPRR	3469113	605915	ND	ND
Naco Water Company	575700	NWC 06	3467742	599826	ND	ND
Noteman, Russell	212483	NOTEMAN	3471575	606045	02/05/08	310
Osborn, Dale	643436	OSBORN	3470274	607030	02/25/08	16.4
Palmer, Patrick	578819	PALMER 819	3469485	607775	02/14/08	15.9
Panagakos, Alfred	35-76413	PANAGAKOS	3469320	605312	04/21/08	410
Parra, Steve	576415	PARRA	3471261	602170	02/11/08	360
Pionke, Jim	613395	PIONKE	3468956	601048	02/06/08	394
Pool, Joan	509518	POOL	3470015	599682	02/20/08	134
Ramirez, Roberto	216425	RAMIREZ	3467586	599731	02/04/08	7.6
Ray, Maria	803772	RAY	3469200	607083	02/15/08	159
Rogers, Ernest D	641803	ROGERS 803	3468416	600980	02/07/08	138
Rogers, Ernest M	216018	ROGERS E	3467634	600464	02/04/08	4.6
Ruiz, David	531770	RUIZ	3471414	602852	02/05/08	263
Schwartz, Elizabeth	210865	SCHWARTZ	3468270	600813	02/08/08	158
Swan, Charles	522817	TM-08 SWAN	3470668	607788	02/13/08	12.6
Swan, Charles	NR	SWAN	3470649	607378	02/13/08	24.1
Weed, Peggy	544535	WEED	3470976	601415	02/14/08	11.1
Weiskopf, Tom	641802	WEISKOPF	3468667	601147	02/15/08	500
Zander, Paul	205126	ZANDER	3468003	599677	02/04/08	5.7

ADWR = Arizona Department of Water Resources
UTM = Universal Transverse Mercator; Zone 12 Band R
mg/l = milligrams per liter
NR = No Record
ND = No Data
35-71891 = ADWR Program 35 ID

FIGURES

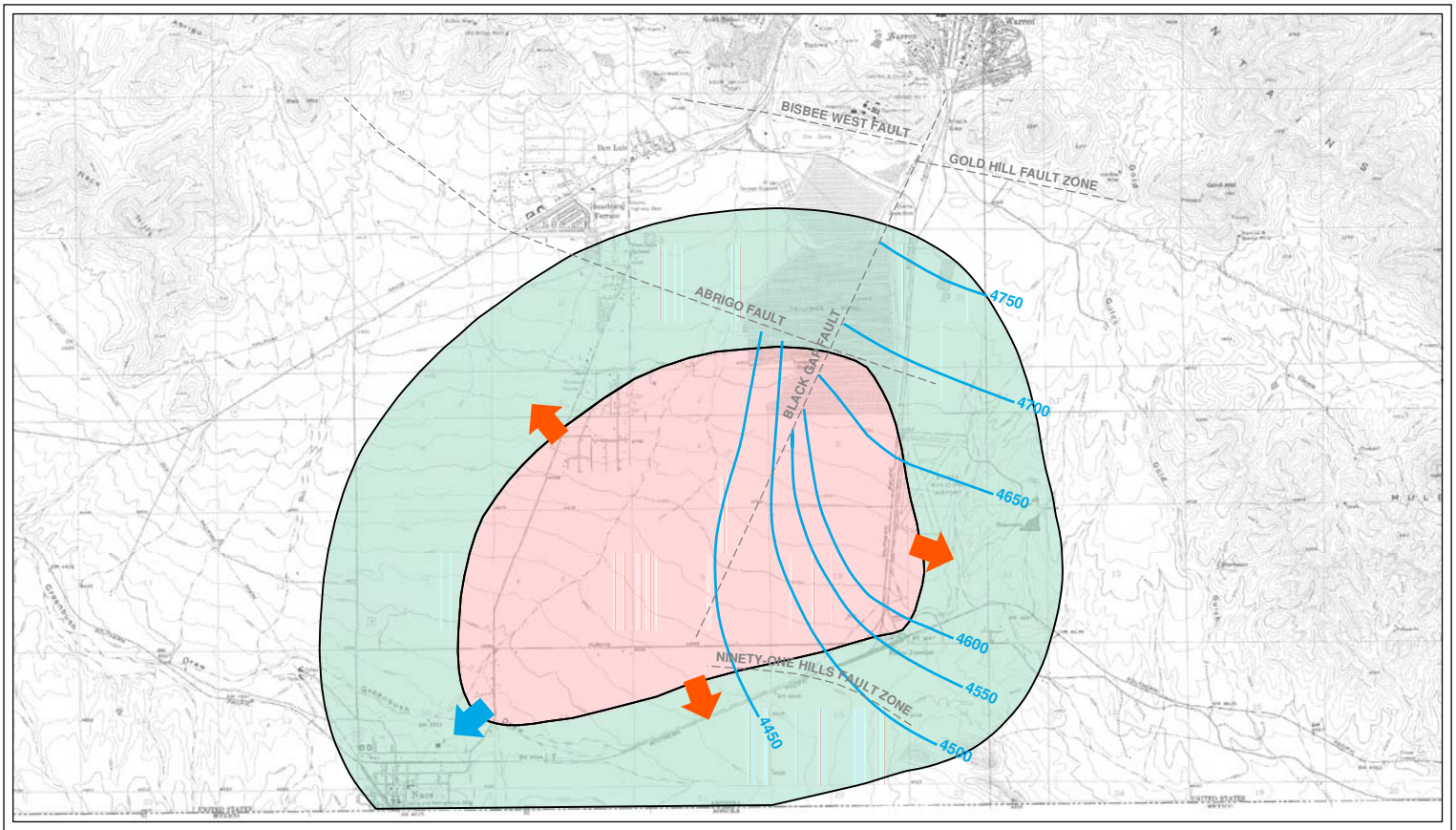

Legend

- Groundwater Elevation Contour (ft amsl, 50 ft interval) (September 2005)
- >250 mg/L Sulfate Plume Footprint (HGC, 2008)
- 1 Mile Search Radius Area
- Downgradient Direction
- Cross-Gradient Direction

1 inch equals 3,500 feet

0 1,750 3,500 Feet

PROJECTION: UTM Zone 12N NAD83

N

HYDRO GEO CHEM, INC.

SULFATE PLUME, GROUNDWATER ELEVATIONS, HYDRAULIC GRADIENT DIRECTIONS, AND WELL INVENTORY AREA

Approved	Date	Author	Date	File Name	Figure
DRS	07/03/08	RAM	07/03/08	8720020G	1

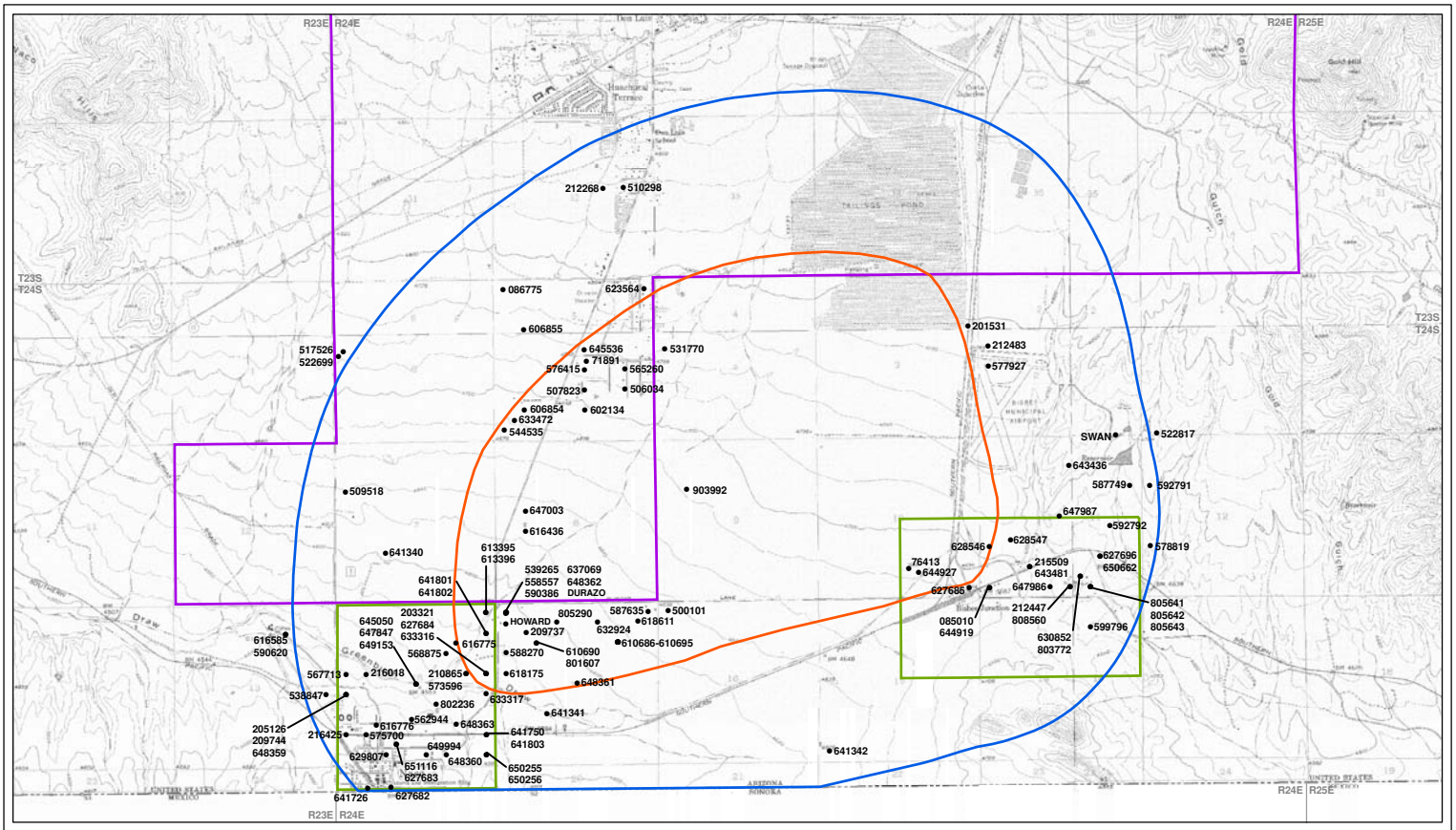

Legend

- Well Location and ID
- 250 mg/L Sulfate Isoline
- Well Inventory Area
- Arizona Water Company
- Naco Water Company

HYDRO GEO CHEM, INC.

WELLS EVALUATED AS POTENTIAL DRINKING WATER SUPPLY WELLS

Approved	Date	Author	Date	File Name	Figure
DRS	07/03/08	RAM	07/03/08	8720021G	2

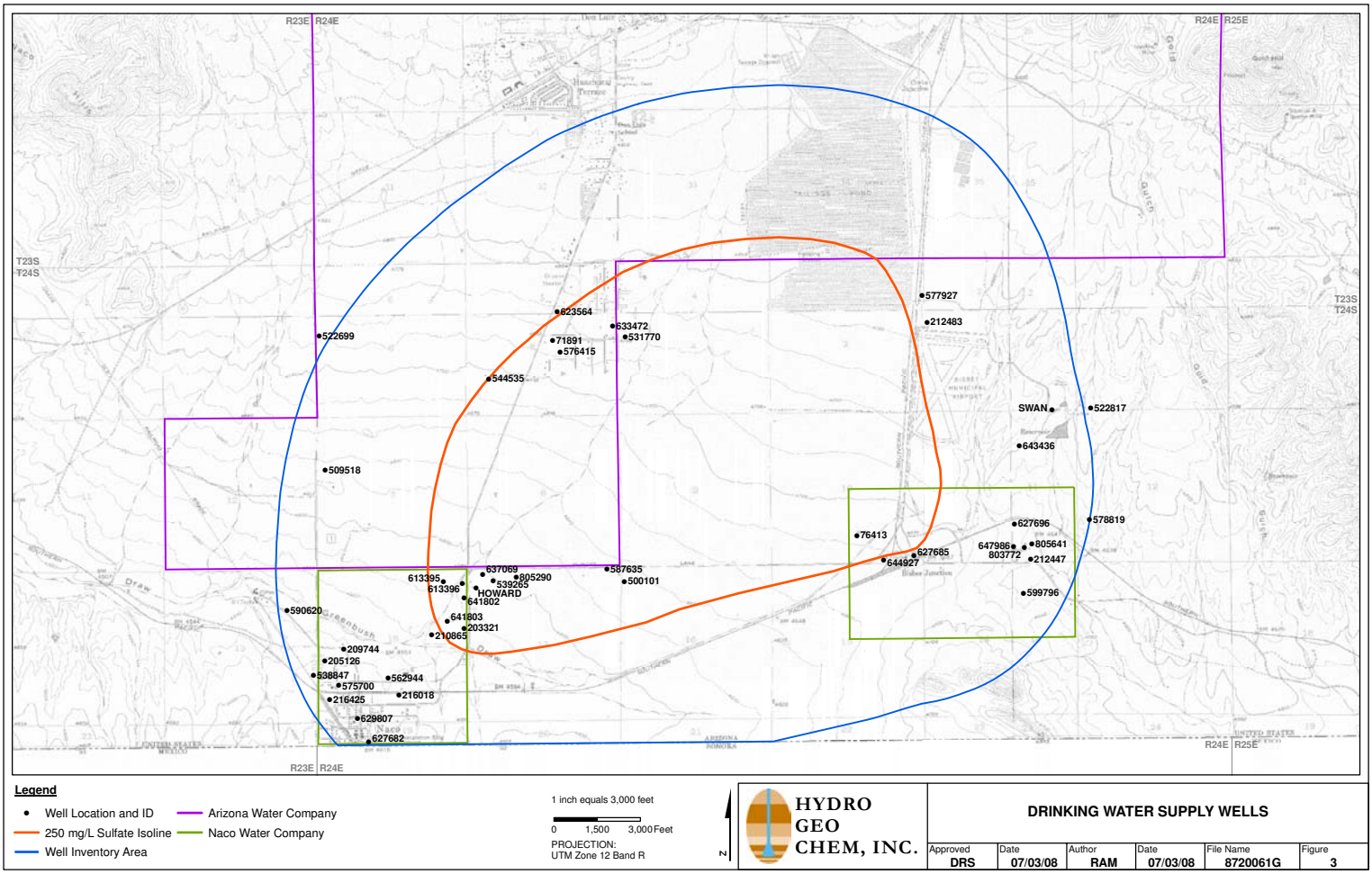
R23E R24E
R24E R25E
T23S T24S
522699
623564
633472
531770
71891
576415
544535
509518
577927
212483
SWAN
522817
643436
578819
627696
76413
647986
805641
803772
212447
627685
644927
599796
587635
500101
637069
805290
539265
HOWARD
641802
613395
613396
641803
203321
210865
590620
209744
205126
538847
562944
575700
216018
216425
629807
627682
Legend
Well Location and ID
250 mg/L Sulfate Isoline
Well Inventory Area
Arizona Water Company
Naco Water Company
1 inch equals 3,000 feet
0 1,500 3,000 Feet
PROJECTION:
UTM Zone 12 Band R
N
HYDRO GEO CHEM, INC.
DRINKING WATER SUPPLY WELLS
Approved DRS
Date 07/03/08
Author RAM
Date 07/03/08
File Name 8720061G
Figure 3

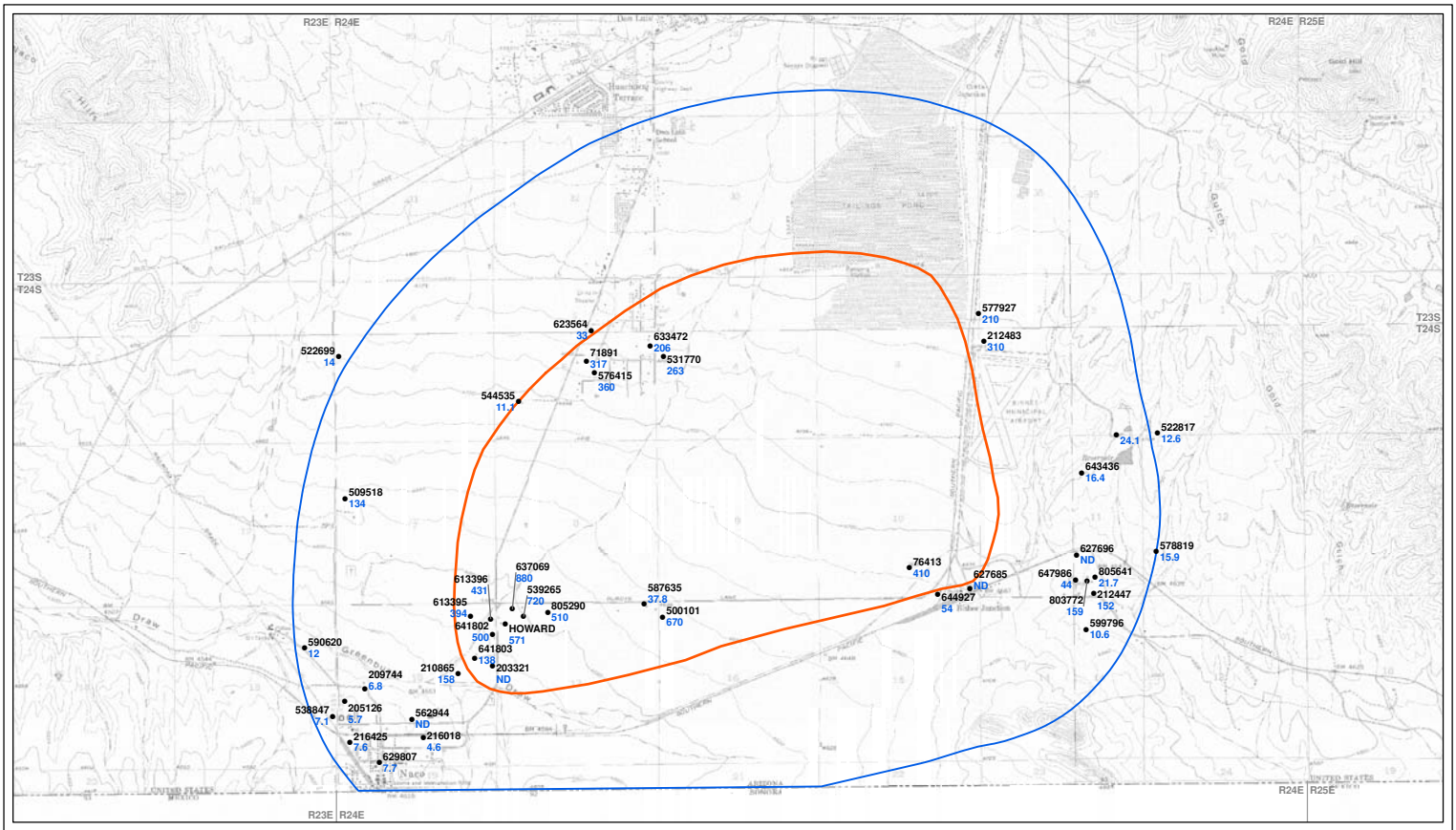

Legend

- Well Location and ID
- 200 Sulfate Concentration (mg/L)
- ND= No Data
- 250 mg/L Sulfate Isoline
- Well Inventory Area

1 inch equals 3,000 feet

0 1,500 3,000 Feet

PROJECTION:
UTM Zone 12 Band R

N

HYDRO GEO CHEM, INC.

SULFATE CONCENTRATIONS IN DRINKING WATER SUPPLY WELLS IN FEBRUARY THROUGH APRIL 2008

Approved	Date	Author	Date	File Name	Figure
DRS	07/28/08	RAM	06/09/08	8720074G	4

APPENDIX A

WELL INVENTORY AREA SEARCH RESULTS

Appendix A
Well Inventory Area Search Results

Abandoned, Cancelled, or Capped: 50

Well Name	Program 55 ID	Township	Range	Section	160-acre Quarter	40-acre Quarter	10-acre Quarter	Well Type	Well Use	Water Use	Installed	Well Depth	Water Level	Last Name / Company	Address	City	State	Zip Code
CANCELLED-ABANDONED	805326	23S	24E	34	SW	SW	SE	EXEMPT	ABANDONED	NONE	10/23/54	700	151	PHELPS DODGE CORPORATION	36 W HIGHWAY 92	BISBEE	AZ	85603
CANCELLED-ABANDONED	506999	24S	24E	2				EXPLORATION	ABANDONED	NONE		0	0	SOUTHEASTERN AZ GOVERNMENT	PO BOX 204	BISBEE	AZ	85603
CANCELLED-ABANDONED	522577	23S	24E	33	NW	SW	NE	MONITOR OR PIEZOMETER	ABANDONED	MONITORING	11/03/88	940	0	PHELPS DODGE CORPORATION	36 W HIGHWAY 92	BISBEE	AZ	85603
CANCELLED-ABANDONED	525140	23S	24E	34	NW	NW	NW	MONITOR OR PIEZOMETER	ABANDONED	MONITORING	10/26/89	500	0	PHELPS DODGE CORPORATION	36 W HIGHWAY 92	BISBEE	AZ	85603
CANCELLED-ABANDONED	525142	23S	24E	35	SW	SW	NW	MONITOR OR PIEZOMETER	ABANDONED	MONITORING	08/04/89	140	59	PHELPS DODGE CORPORATION	36 W HIGHWAY 92	BISBEE	AZ	85603
CANCELLED-ABANDONED	525143	23S	24E	33	SE	NW	SW	MONITOR OR PIEZOMETER	ABANDONED	MONITORING	09/05/89	410	304	PHELPS DODGE CORPORATION	36 W HIGHWAY 92	BISBEE	AZ	85603
CANCELLED-ABANDONED	525145	23S	24E	34	NW	NE	NE	MONITOR OR PIEZOMETER	ABANDONED	MONITORING	08/18/89	805	0	PHELPS DODGE CORPORATION	36 W HIGHWAY 92	BISBEE	AZ	85856
CANCELLED-ABANDONED	522569	24S	24E	9	NE	NE	NW	MONITOR OR PIEZOMETER	ABANDONED	MONITORING	11/01/88	265	219	PHELPS DODGE CORPORATION	36 W HIGHWAY 92	BISBEE	AZ	85603
CANCELLED-ABANDONED	525141	24S	24E	3	SW	NE	NW	MONITOR OR PIEZOMETER	ABANDONED	MONITORING	08/10/89	165	89	PHELPS DODGE CORPORATION	36 W HIGHWAY 92	BISBEE	AZ	85603
CANCELLED-ABANDONED	525548	24S	24E	8	SE	NE	SW	MONITOR OR PIEZOMETER	ABANDONED	MONITORING	09/25/89	700	162	PHELPS DODGE CORPORATION	36 W HIGHWAY 92	BISBEE	AZ	85603
CANCELLED-ABANDONED	525552	24S	24E	9	NW	NW	SW	MONITOR OR PIEZOMETER	ABANDONED	MONITORING	10/09/89	700	190	PHELPS DODGE CORPORATION	36 W HIGHWAY 92	BISBEE	AZ	85603
CANCELLED-ABANDONED	525553	24S	24E	9	SW	NE	NE	MONITOR OR PIEZOMETER	ABANDONED	MONITORING	10/03/89	700	186	PHELPS DODGE CORPORATION	36 W HIGHWAY 92	BISBEE	AZ	85603
CANCELLED-ABANDONED	525554	24S	24E	10	SW	NW	SE	MONITOR OR PIEZOMETER	ABANDONED	MONITORING	10/22/89	440	184	PHELPS DODGE CORPORATION	36 W HIGHWAY 92	BISBEE	AZ	85603
CANCELLED-ABANDONED	525558	24S	24E	8	SE	NE	SW	MONITOR OR PIEZOMETER	ABANDONED	MONITORING	09/13/89	210	163	PHELPS DODGE CORPORATION	36 W HIGHWAY 92	BISBEE	AZ	85603
CANCELLED-ABANDONED	525559	24S	24E	8	SE	NE	SW	MONITOR OR PIEZOMETER	ABANDONED	MONITORING	09/26/89	700	180	PHELPS DODGE CORPORATION	36 W HIGHWAY 92	BISBEE	AZ	85603
CANCELLED-ABANDONED	525136	24S	24E	3	SW	NE	NW	MONITOR OR PIEZOMETER	ABANDONED	TEST	08/06/89	140	91	PHELPS DODGE CORPORATION	36 W HIGHWAY 92	BISBEE	AZ	85603
CANCELLED-ABANDONED	525137	24S	24E	3	SW	NE	NW	MONITOR OR PIEZOMETER	ABANDONED	TEST	08/09/89	165	89	PHELPS DODGE CORPORATION	36 W HIGHWAY 92	BISBEE	AZ	85603
CANCELLED-ABANDONED	525556	24S	24E	9	NE	NE	NW	MONITOR OR PIEZOMETER	ABANDONED	TEST	09/11/89	265	217	PHELPS DODGE CORPORATION	36 W HIGHWAY 92	BISBEE	AZ	85603
CANCELLED-ABANDONED	525557	24S	24E	9	NE	NE	NW	MONITOR OR PIEZOMETER	ABANDONED	TEST	09/09/89	265	223	PHELPS DODGE CORPORATION	36 W HIGHWAY 92	BISBEE	AZ	85603
CANCELLED-ABANDONED	539787	23S	24E	33	SE	NE	NW	MONITOR OR PIEZOMETER	MONITOR / ABANDONED	MONITORING	08/14/93	605	0	PHELPS DODGE CORPORATION	36 W HIGHWAY 92	PHOENIX	AZ	85004
CANCELLED-ABANDONED	522693	24S	24E	2	NW	SW	SW	MONITOR OR PIEZOMETER	OBSERVATION / ABANDONED	MONITORING	01/17/89	175	131	PHELPS DODGE CORPORATION	36 W HIGHWAY 92	BISBEE	AZ	85603
CANCELLED-ABANDONED	529361	23S	24E	32	NW	SW	SE	NON-EXEMPT	ABANDONED	TEST	09/12/90	400	0	COCHISE COUNTY	PO DRAWER AJ	BISBEE	AZ	85603
CANCELLED	510918	24S	23E	24	NE	NE	NE	NON-EXEMPT	WATER PRODUCTION	INDUSTRIAL/DOMESTIC		0	0	D & R LAND COMPANY	PO BOX 305	NACO	AZ	85620
CANCELLED	525551	24S	24E	17	NE	SE	SE	MONITOR OR PIEZOMETER	MONITOR	MONITORING		0	0	PHELPS DODGE CORPORATION	36 W HIGHWAY 92	BISBEE	AZ	85603
CANCELLED	539727	24S	24E	7	NW	NW	NW	MONITOR OR PIEZOMETER	MONITOR	MONITORING		0	0	PHELPS DODGE CORPORATION	36 W HIGHWAY 92	PHOENIX	AZ	85004
CANCELLED	539728	24S	24E	5	NW	SW	NW	MONITOR OR PIEZOMETER	MONITOR	MONITORING		0	0	PHELPS DODGE CORPORATION	36 W HIGHWAY 92	PHOENIX	AZ	85004
CANCELLED	539729	24S	24E	8	SE	NE	SW	MONITOR OR PIEZOMETER	MONITOR	MONITORING		0	0	PHELPS DODGE CORPORATION	36 W HIGHWAY 92	PHOENIX	AZ	85004
CANCELLED	539730	24S	24E	9	SE	NW	SW	MONITOR OR PIEZOMETER	MONITOR	MONITORING		0	0	PHELPS DODGE CORPORATION	36 W HIGHWAY 92	PHOENIX	AZ	85004
CANCELLED	539731	24S	24E	10	SE	NW	SW	MONITOR OR PIEZOMETER	MONITOR	MONITORING		0	0	PHELPS DODGE CORPORATION	36 W HIGHWAY 92	PHOENIX	AZ	85004
CANCELLED	539732	24S	24E	10	NE	NW	NW	MONITOR OR PIEZOMETER	MONITOR	MONITORING		0	0	PHELPS DODGE CORPORATION	36 W HIGHWAY 92	PHOENIX	AZ	85004
CANCELLED	539733	24S	24E	9	NE	NW	NW	MONITOR OR PIEZOMETER	MONITOR	MONITORING		0	0	PHELPS DODGE CORPORATION	36 W HIGHWAY 92	PHOENIX	AZ	85004
CANCELLED	539734	24S	24E	8	NE	NE	NW	MONITOR OR PIEZOMETER	MONITOR	MONITORING		0	0	PHELPS DODGE CORPORATION	36 W HIGHWAY 92	PHOENIX	AZ	85004
CANCELLED	539735	24S	24E	4	SE	NW	SE	MONITOR OR PIEZOMETER	MONITOR	MONITORING		0	0	PHELPS DODGE CORPORATION	36 W HIGHWAY 92	PHOENIX	AZ	85004
CANCELLED	539736	24S	24E	3	SE	NW	NW	MONITOR OR PIEZOMETER	MONITOR	MONITORING		0	0	PHELPS DODGE CORPORATION	36 W HIGHWAY 92	PHOENIX	AZ	85004
CANCELLED	539737	24S	24E	3	NE	SW	NE	MONITOR OR PIEZOMETER	MONITOR	MONITORING		0	0	PHELPS DODGE CORPORATION	36 W HIGHWAY 92	PHOENIX	AZ	85004
CANCELLED	539738	24S	24E	3	NW	SW	NW	MONITOR OR PIEZOMETER	MONITOR	MONITORING		0	0	PHELPS DODGE CORPORATION	36 W HIGHWAY 92	PHOENIX	AZ	85004
CANCELLED	539739	24S	24E	3	NW	SE	NE	MONITOR OR PIEZOMETER	MONITOR	MONITORING		0	0	PHELPS DODGE CORPORATION	36 W HIGHWAY 92	PHOENIX	AZ	85004
CANCELLED	539740	23S	24E	34	NE	SW	SW	MONITOR OR PIEZOMETER	MONITOR	MONITORING		0	0	PHELPS DODGE CORPORATION	36 W HIGHWAY 92	PHOENIX	AZ	85004
CANCELLED	539741	23S	24E	34	SW	NE	SW	MONITOR OR PIEZOMETER	MONITOR	MONITORING		0	0	PHELPS DODGE CORPORATION	36 W HIGHWAY 92	PHOENIX	AZ	85004
CANCELLED	539742	23S	24E	27	SW	SE	SE	MONITOR OR PIEZOMETER	MONITOR	MONITORING		0	0	PHELPS DODGE CORPORATION	36 W HIGHWAY 92	PHOENIX	AZ	85004
CANCELLED	207236	23S	24E	32	NE	SW	SE	EXEMPT	WATER PRODUCTION	DOMESTIC		0	0	BURKE	11 YUCCA STREET	BISBEE	AZ	85603
CANCELLED	085343	24S	24E	11	SW	SE	NE	EXEMPT	WATER PRODUCTION	DOMESTIC		0	0	BANKS, D.L.	5 MULBERRY	BISBEE	AZ	85603
CANCELLED	500431	24S	24E	18	SW	NE	SW	EXEMPT	WATER PRODUCTION	DOMESTIC		240	0	DAVIES, DANIEL, R	PO BOX 757	NACO	AZ	85620
CANCELLED	500881	24S	24E	18	SW	NW	NE	EXEMPT	WATER PRODUCTION	DOMESTIC		150	0	BINIEWSKI, F J	PO BOX 803	NACO	AZ	85620
CANCELLED	544685	24S	24E	5	NE	SE	NE	EXEMPT	WATER PRODUCTION	DOMESTIC		0	0	PATSIS, JOHN	2232 BARNETT RD	BISBEE	AZ	85603
CANCELLED	556161	24S	24E	18	NW	SW	SE	EXEMPT	WATER PRODUCTION	RECREATION / DOMESTIC		0	0	TURQUOISE VALLEY INC	P O BOX 727	NACO	AZ	85620
CANCELLED	581107	24S	24E	10	SE	SW	SE	EXEMPT	WATER PRODUCTION	DOMESTIC		0	0	BUSK, JAMES A	233 W PURDY LANE	BISBEE	AZ	85603
CANCELLED	509394	24S	24E	9	SW	NW	SW	EXPLORATION	OBSERVATION	MONITORING		0	0	CITY OF BISBEE	118 ARIZONA ST	BISBEE	AZ	85603
CAPPED (DUPLICATE 626785)	626702	24S	24E	10	SE	SE	SE	NON-EXEMPT	CAPPED	MUNICIPAL	01/31/18	379	216	UNION PACIFIC RAILROAD	1416 DODGE ST	OMAHA	NE	68179
NWC 04 CAPPED	627685	24S	24E	10	SE	SE	SE	NON-EXEMPT	CAPPED	MUNICIPAL	12/31/26	379	216	NACO WATER COMPANY	PO BOX 307	NACO	AZ	85620

Well Type or Well Use = Exploration or Geotechnical: 4

Well Name	Program 55 ID	Township	Range	Section	160-acre Quarter	40-acre Quarter	10-acre Quarter	Well Type	Well Use	Water Use	Installed	Well Depth	Water Level	Last Name / Company	Address	City	State	Zip Code
COCHISE COUNTY HIGHWAY DEPARTMENT	582581	24S	24E	11				GEOTECHNICAL	GEOTECHNICAL	NONE	08/16/00	82	0	COCHISE COUNTY HIGHWAY DEPARTMENT	1415 W MELODY LANE BLDG B	BISBEE	AZ	85603
COCHISE COUNTY HIGHWAY DEPARTMENT	582582	24S	24E	11				GEOTECHNICAL	GEOTECHNICAL	NONE	08/17/00	68	0	COCHISE COUNTY HIGHWAY DEPARTMENT	1415 W MELODY LANE BLDG B	BISBEE	AZ	85603
SOUTHWEST GAS CORPORATION	532135	24S	24E	18	NE	NE	NE	EXPLORATION	CATHODIC	NONE	07/25/91	228	0	SOUTHWEST GAS COMPANY	3401 E GAS RD	TUCSON	AZ	85714
SOUTHWEST GAS CORPORATION	532136	24S	24E	5	NE	NE	SW	EXPLORATION	CATHODIC	NONE	07/29/91	228	0	SOUTHWEST GAS COMPANY	3401 E GAS RD	TUCSON	AZ	85714

Well Type or Well Use = Monitor, Monitor or Piezometer: 29

Well Name	Program 55 ID	Township	Range	Section	160-acre Quarter	40-acre Quarter	10-acre Quarter	Well Type	Well Use	Water Use	Installed	Well Depth	Water Level	Last Name / Company	Address	City	State	Zip Code
BF-01	539783	24S	24E	4	NE	NE	NE	MONITOR OR PIEZOMETER	MONITOR	MONITORING	08/15/93	400	0	PHELPS DODGE CORPORATION	36 W HIGHWAY 92	BISBEE	AZ	85603
BF-02	539786	24S	24E	4	NW	SE	SE	MONITOR OR PIEZOMETER	MONITOR	MONITORING	08/05/93	326	275	PHELPS DODGE CORPORATION	36 W HIGHWAY 92	BISBEE	AZ	85603
COB WARREN LAGOON (ABANDON)	576012	23S	24E	35	SW	NW	SE	MONITOR	MONITOR	MONITORING				CITY OF BISBEE	118 ARIZONA STREET	BISBEE	AZ	85603
COB WARREN LAGOON	593116	23S	24E	35	SW	NW	SE	MONITOR	MONITOR	TEST	07/22/02	150	102	CITY OF BISBEE	118 ARIZONA STREET	BISBEE	AZ	85603
COB MW-2	903984	24S	24E	18	SE	NE	NE	MONITOR	MONITOR	MONITORING	01/20/06	162	118	CITY OF BISBEE	118 ARIZONA STREET	BISBEE	AZ	85603
COB MW-3	906823	24S	23E	13	NE	NE	SW	MONITOR	MONITOR	NONE		0	0	CITY OF BISBEE	118 ARIZONA STREET	BISBEE	AZ	85603
GL-01	539785	23S	24E	34	NW	SE	NE	MONITOR OR PIEZOMETER	MONITOR	MONITORING	08/20/93	833	778	PHELPS DODGE CORPORATION	36 W HIGHWAY 92	BISBEE	AZ	85603
GL-02	539784	23S	24E	34	SE	NE	NE	MONITOR OR PIEZOMETER	MONITOR	MONITORING	08/08/93	400	0	PHELPS DODGE CORPORATION	36 W HIGHWAY 92	BISBEE	AZ	85603
GL-03	539782	23S	24E	34	NW	NW	NW	MONITOR OR PIEZOMETER	MONITOR	MONITORING	08/11/93	825	0	PHELPS DODGE CORPORATION	36 W HIGHWAY 92	BISBEE	AZ	85603
TM-02	522573	24S	24E	4	NE	NE	SW	MONITOR OR PIEZOMETER	OBSERVATION	MONITORING	12/14/88	640	287	PHELPS DODGE CORPORATION	36 W HIGHWAY 92	BISBEE	AZ	85603
TM-02A	522574	24S	24E	4	NE	NE	SW	MONITOR OR PIEZOMETER	OBSERVATION	MONITORING	02/10/89	925	319	PHELPS DODGE CORPORATION	36 W HIGHWAY 92	BISBEE	AZ	85603
TM-03	522575	23S	24E	35	NW	NW	NE	MONITOR OR PIEZOMETER	OBSERVATION	MONITORING	12/16/88	200	116	PHELPS DODGE CORPORATION	36 W HIGHWAY 92	BISBEE	AZ	85603
TM-05 MILLER	522694	24S	24E	21	NE	NW	SE	MONITOR OR PIEZOMETER	MONITOR	MONITORING	01/31/89	160	131	MILLER, CHARLES	36 W HIGHWAY 92	BISBEE	AZ	85603
TM-06 MILLER	522695	24S	24E	14	NW	SW	SW	MONITOR OR PIEZOMETER	MONITOR	MONITORING	01/24/89	200	157	MILLER, CHARLES	36 W HIGHWAY 92	BISBEE	AZ	85603

Appendix A
Well Inventory Area Search Results

TM-07	522576	24S	24E	4	NW	NW	SE	MONITOR OR PIEZOMETER	MONITOR	MONITORING	11/04/88	350	275	PHELPS DODGE CORPORATION	36 W HIGHWAY 92	BISBEE	AZ	85603
TM-08 SWAN	522817	24S	24E	1	SW	SW	SW	MONITOR OR PIEZOMETER	OBSERVATION	MONITORING	01/20/89	210	153	SWAN, GEORGE	36 W HIGHWAY 92	BISBEE	AZ	85603
TM-10 USBP	522696	24S	24E	5	NW	NE	SW	MONITOR OR PIEZOMETER	MONITOR	MONITORING	11/08/88	290	249	US BORDER PATROL	36 W HIGHWAY 92	BISBEE	AZ	85603
TM-11 PIONKE	522815	24S	24E	18	NE	NE	NW	MONITOR OR PIEZOMETER	OBSERVATION	MONITORING	11/18/88	210	153	PIONKE, JIM	36 W HIGHWAY 92	BISBEE	AZ	85603
TM-12 MILLER	522697	24S	24E	20	NW	NE	SE	MONITOR OR PIEZOMETER	MONITOR	MONITORING	01/21/89	175	128	MILLER, CHARLES	36 W HIGHWAY 92	BISBEE	AZ	85603
TM-13 MILLER	522698	24S	24E	8	NW	SW	SW	MONITOR OR PIEZOMETER	OBSERVATION	MONITORING	01/05/89	210	153	MILLER, CHARLES	36 W HIGHWAY 92	BISBEE	AZ	85603
TM-14 NELSON	522816	24S	24E	7	NW	SW	NW	MONITOR OR PIEZOMETER	MONITOR	MONITORING	01/12/89	215	178	NELSON, DENNIS	2112 TIERRA COMENTA TRAIL	NACO	AZ	85620
TM-15 MILLER	522699	24S	24E	6	NW	SW	SW	MONITOR OR PIEZOMETER	OBSERVATION	MONITORING	01/11/89	210	153	MILLER, CHARLES	36 W HIGHWAY 92	BISBEE	AZ	85603
TM-16	522578	24S	24E	10	NE	SW	SE	MONITOR OR PIEZOMETER	MONITOR	MONITORING	12/15/88	115	75	PHELPS DODGE CORPORATION	36 W HIGHWAY 92	BISBEE	AZ	85603
TM-17	522700	24S	24E	16	NE	SW	NE	MONITOR OR PIEZOMETER	OBSERVATION	MONITORING	01/07/89	210	153	PHELPS DODGE CORPORATION	36 W HIGHWAY 92	BISBEE	AZ	85603
TM-19	522580	24S	24E	8	SE	SE	SW	MONITOR OR PIEZOMETER	OBSERVATION	MONITORING	11/16/88	700	158	PHELPS DODGE CORPORATION	36 W HIGHWAY 92	BISBEE	AZ	85603
TM-19A	522581	24S	24E	8	SE	SE	SW	MONITOR OR PIEZOMETER	OBSERVATION	MONITORING	11/17/88	210	153	PHELPS DODGE CORPORATION	36 W HIGHWAY 92	BISBEE	AZ	85603
TM-26	525144	23S	24E	34	SW	SE	NE	MONITOR OR PIEZOMETER	MONITOR	MONITORING	09/07/89	800	0	PHELPS DODGE CORPORATION	36 W HIGHWAY 92	BISBEE	AZ	85603
TM-41	562555	23S	24E	3	SW	SW	SW	MONITOR OR PIEZOMETER	MONITOR	MONITORING	06/12/97	210	157	PHELPS DODGE CORPORATION	36 W HIGHWAY 92	BISBEE	AZ	85603
TM-42	562554	23S	24E	10	SW	NW	SW	MONITOR OR PIEZOMETER	MONITOR	MONITORING	06/13/97	250	186	PHELPS DODGE CORPORATION	36 W HIGHWAY 92	BISBEE	AZ	85603

Exempt Well with no Well Use or Water Use (Retained for evaluation as a potential Drinking Water Supply Well): 1

Well Name	Program 55 ID	Township	Range	Section	160-acre Quarter	40-acre Quarter	10-acre Quarter	Well Type	Well Use	Water Use	Installed	Well Depth	Water Level	Last Name / Company	Address	City	State	Zip Code
STEPHENS	808560	24S	24E	11	SE	SW	SW	EXEMPT				0	0	STEPHENS	616 BORDER ROAD	BISBEE	AZ	85603

Well Use = Water Production; Water Use = Domestic, Irrigation, Stock, Municipal, Utility (Water Co), and Industrial, or a Combination (Non-Domestic Water Uses Retained for Evaluation as a Potential Drinking Water Supply Well): 114

Well Name	Program 55 ID	Township	Range	Section	160-acre Quarter	40-acre Quarter	10-acre Quarter	Well Type	Well Use	Water Use	Installed	Well Depth	Water Level	Last Name / Company	Address	City	State	Zip Code
ALVAREZ	650255	24S	24E	18	SE	SE	SE	EXEMPT	WATER PRODUCTION	IRRIGATION	01/01/38	160	120	ALVAREZ, M J	PO BOX 581	NACO	AZ	85620
ANDERSON	613396	24S	24E	18	NE	NE	NE	EXEMPT	WATER PRODUCTION	DOMESTIC	01/01/54	236	126	ANDERSON, DAVID	BOX 4055	BISBEE	AZ	85603
ANDERSON 776	616776	24S	24E	18	SW			NON-EXEMPT	WATER PRODUCTION	DOMESTIC	01/01/16	0	200	ANDERSON M J	768 CAL DEL ENSALMO	GREEN VALLEY	AZ	85614
ANDERSON 775	616775	24S	24E	18	NE			NON-EXEMPT	WATER PRODUCTION	DOMESTIC / IRRIGATION		0	0	ANDERSON M J	768 CAL DEL ENSALMO	GREEN VALLEY	AZ	85614
ASLD	616436	24S	24E	8	SW	NW	NE	EXEMPT	WATER PRODUCTION	STOCK	07/15/20	150	110	ARIZONA STATE LAND DEPARTMENT	1616 WEST ADAMS	PHOENIX	AZ	85007
AWC 03	616585	24S	23E	13	NE	NW	SE	NON-EXEMPT	WATER PRODUCTION	DOMESTIC / MUNICIPAL / INDUSTRIAL	07/20/56	333	100	ARIZONA WATER COMPANY	PO BOX 29006	PHOENIX	AZ	85038
AWC 05	590620	24S	23E	13	NE	NW	SE	NON-EXEMPT	WATER PRODUCTION	MUNICIPAL	06/24/02	337	0	ARIZONA WATER COMPANY	PO BOX 29006	PHOENIX	AZ	85038
BANKS 986	647986	24S	24E	11	SW	SE	SE	EXEMPT	WATER PRODUCTION	DOMESTIC / IRRIGATION	06/23/80	445	300	BANKS D L	630 EAST MULBERRY LANE	BISBEE	AZ	85603
BANKS 987	647987	24S	24E	11	SW	SE	SE	EXEMPT	WATER PRODUCTION	DOMESTIC / IRRIGATION		339	300	BANKS D L	630 EAST MULBERRY LANE	BISBEE	AZ	85603
BARTON 010	080010	24S	24E	11	SW	SW	SW	EXEMPT	WATER PRODUCTION	DOMESTIC	01/01/81	300	168	BARTON	702 BORDER ROAD	BISBEE	AZ	85603
BARTON 919	644919	24S	24E	11	SW	SW	SW	EXEMPT	WATER PRODUCTION	DOMESTIC		130	90	BARTON	702 BORDER ROAD	BISBEE	AZ	85603
BERNAL	648363	24S	24E	18	SE			EXEMPT	WATER PRODUCTION	DOMESTIC	01/01/48	125	0	BERNAL L	PO BOX 234	NACO	AZ	85620
BIMA	577927	24S	24E	2	SW	NW	NW	EXEMPT	WATER PRODUCTION	DOMESTIC	03/03/00	465	341	BISBEE MUNICIPAL AIRPORT, LLC	2145 SOUTH ARIZONA STREET	BISBEE	AZ	85603
BLOMMER 472	633472	24S	24E	5	SW	SW	SW	EXEMPT	WATER PRODUCTION	DOMESTIC	11/01/78	350	244	BLOMMER, CONNIE	2254 SOUTH BARNETT ROAD	BISBEE	AZ	85603
BLOMMER 536	645536	24S	24E	5	NE	SW	SW	EXEMPT	WATER PRODUCTION	DOMESTIC	11/13/78	350	244	BLOMMER, CONNIE	2254 SOUTH BARNETT ROAD	BISBEE	AZ	85603
BRINDLEY	086775	24S	24E	5	NW	NW	NW	EXEMPT	WATER PRODUCTION	DOMESTIC	01/01/81	360	295	BRINDLEY	ROUTTE 1 76 DELLA ST	BISBEE	AZ	85603
BULLARD	602134	24S	24E	5	SE	SW	NW	EXEMPT	WATER PRODUCTION	DOMESTIC	09/0674	300	80	BULLARD, BOB	PO BOX 385	NUTRIOSO	AZ	85932
BURKE	212268	23S	24E	32	NE	SW	SE	EXEMPT	WATER PRODUCTION	DOMESTIC	10/1/106	781	613	BURKE, JAMES	11 YUCCA STREET	BISBEE	AZ	85603
CAMPBELL	643481	24S	24E	11	SW	SE	NW	EXEMPT	WATER PRODUCTION	DOMESTIC		0	0	CAMPBELL, DON	403 EAST SAGUARO LANE	BISBEE	AZ	85603
CHAMBERS	629807	24S	24E	18	SW	SE	SW	EXEMPT	WATER PRODUCTION	DOMESTIC / IRRIGATION	01/01/77	245	137	CHAMBERS, TERRY	PO BOX 1222	NACO	AZ	85620
CHASE	648359	24S	24E	18	SW	NW	NW	EXEMPT	WATER PRODUCTION	DOMESTIC	01/01/70	100	0	CHASE, CHARLES	6445 NORTH PLACITA PEGUE	TUCSON	AZ	85718
COB MW-1	903992	24S	24E	9	NW	SW	NE	EXEMPT	WATER PRODUCTION	INDUSTRIAL	03/02/06	420	240	CITY OF BISBEE	118 ARIZONA STREET	BISBEE	AZ	85603
COOPER	623564	24S	24E	5	NE	NE	NE	NON-EXEMPT	WATER PRODUCTION	DOMESTIC / IRRIGATION	12/20/79	325	254	COOPER, TERESA	PO BOX AX	BISBEE	AZ	85603
COOPER,C	637089	24S	24E	17	NW	NW	NW	EXEMPT	WATER PRODUCTION	DOMESTIC	07/29/66	220	165	COOPER, CHARLES	1497 WEST PURDY LANE	BISBEE	AZ	85603
COTA	651116	24S	24E	18	SW	SE		EXEMPT	WATER PRODUCTION	DOMESTIC		160	140	COTA, BARBARA	215 1ST STREET	NACO	AZ	85620
CROWLEY	510298	23S	24E	32	NE	SE	SW	EXEMPT	WATER PRODUCTION	DOMESTIC	04/19/85	788	0	CROWLEY	101 OCOTILLO	BISBEE	AZ	85603
DODSON	644927	24S	24E	10	SE	SW		EXEMPT	WATER PRODUCTION	DOMESTIC / IRRIGATION	10/01/59	200	96	DODSON, JOHN	235 PURDY LANE	BISBEE	AZ	85603
DOUGLASS 791	592791	24S	24E	12	NW	SW	NW	EXEMPT	WATER PRODUCTION	DOMESTIC	06/03/02	200	110	DOUGLASS, JAMES	1649 DRIFTWOOD CIRCLE	SIERRA VISTA	AZ	85635
DOUGLASS 792	592792	24S	24E	11	SE	NE	NW	EXEMPT	WATER PRODUCTION	DOMESTIC	06/03/02	200	110	DOUGLASS, JAMES	1649 DRIFTWOOD CIRCLE	SIERRA VISTA	AZ	85635
EAST	599706	24S	24E	14	NE	NW	SE	EXEMPT	WATER PRODUCTION	DOMESTIC	08/05/03	125	35	EAST LEON	651 EAST BORDER ROAD	BISBEE	AZ	85603
EBERWEIN	641726	24S	24E	19	NW	NW	SW	EXEMPT	WATER PRODUCTION	DOMESTIC	01/01/76	249	104	EBERWEIN, G A	PO BOX 605	NACO	AZ	85620
ENGLUND	565260	24S	24E	5	SE	NE	NW	EXEMPT	WATER PRODUCTION	DOMESTIC	12/16/97	320	250	ENGLUND, LEE	2331 SOUTH COLEMAN STREET	BISBEE	AZ	85603
EPPELE 641	805641	24S	24E	11	SE	SW	SE	EXEMPT	WATER PRODUCTION	DOMESTIC / IRRIGATION		265	30	EPPELE, GENEVA	1467 WHITE SCHOOL ROAD	CAVE JUNCTION	OR	97523
EPPELE 642	805642	24S	24E	11	SE	SW	SE	EXEMPT	WATER PRODUCTION	IRRIGATION	12/31/00	40	20	EPPELE, GENEVA	1467 WHITE SCHOOL ROAD	CAVE JUNCTION	OR	97523
EPPELE 643	805643	24S	24E	11	SE	SW	SE	EXEMPT	WATER PRODUCTION	DOMESTIC / IRRIGATION		165	30	EPPELE, GENEVA	1467 WHITE SCHOOL ROAD	CAVE JUNCTION	OR	97523
FRANCO	500101	24S	24E	16	NW	NW	NW	EXEMPT	WATER PRODUCTION	DOMESTIC	07/01/81	200	120	FRANCO, IRMA	3425 SOUTH FRANCO LOOP	BISBEE	AZ	85603
FULTZ	212447	24S	24E	11	SE	SW	SW	EXEMPT	WATER PRODUCTION	DOMESTIC	08/23/06	300	124	FULTZ, RICHARD	694 E BORDER RD	BISBEE	AZ	85603
GARNER 557	558557	24S	24E	17	NE	NE	NE	EXEMPT	WATER PRODUCTION	DOMESTIC	09/04/96	300	170	GARNER, TERRY	1027 WEST PURDY LANE	BISBEE	AZ	85603
GARNER 635	587635	24S	24E	17	NE	NE	NE	EXEMPT	WATER PRODUCTION	DOMESTIC	10/12/01	680	180	GARNER, TERRY	1027 WEST PURDY LANE	BISBEE	AZ	85603
GGOOSE 546	628546	24S	24E	11	SW	NW	SW	NON-EXEMPT	WATER PRODUCTION	DOMESTIC / IRRIGATION	02/11/63	800	143	BEAUMONT, ED (GALLOPING GOOSE PROPERTIES)	700 WEST HIGHWAY 24, SUITE A	WOODLAND PARK	CO	80863
GGOOSE 547	628547	24S	24E	11	SW	NW	SE	NON-EXEMPT	WATER PRODUCTION	DOMESTIC / IRRIGATION	08/18/61	800	104	BEAUMONT, ED (GALLOPING GOOSE PROPERTIES)	700 WEST HIGHWAY 24, SUITE A	WOODLAND PARK	CO	80863
GOAR	610694	24S	24E	17	NE			EXEMPT	WATER PRODUCTION	DOMESTIC	01/01/50	250	175	GOAR, SHEILA	1185 WEST PURDY LANE	BISBEE	AZ	85603
GOAR 686	610686	24S	24E	17	NE			NON-EXEMPT	WATER PRODUCTION	IRRIGATION	01/01/50	250	175	GOAR, SHEILA	1185 WEST PURDY LANE	BISBEE	AZ	85603
GOAR 687	610687	24S	24E	17	NE			NON-EXEMPT	WATER PRODUCTION	IRRIGATION	01/01/50	250	175	GOAR, SHEILA	1185 WEST PURDY LANE	BISBEE	AZ	85603
GOAR 688	610688	24S	24E	17	NE			NON-EXEMPT	WATER PRODUCTION	IRRIGATION	01/01/50	250	175	GOAR, SHEILA	1185 WEST PURDY LANE	BISBEE	AZ	85603
GOAR 689	610689	24S	24E	17	NE			NON-EXEMPT	WATER PRODUCTION	IRRIGATION	01/01/50	250	175	GOAR, SHEILA	1185 WEST PURDY LANE	BISBEE	AZ	85603
GOAR 690	610690	24S	24E	17	NW			NON-EXEMPT	WATER PRODUCTION	DOMESTIC / STOCK	01/01/50	250	175	GOAR, SHEILA	1185 WEST PURDY LANE	BISBEE	AZ	85603
GOAR 691	610691	24S	24E	17	NE			NON-EXEMPT	WATER PRODUCTION	DOMESTIC / STOCK	01/01/50	250	175	GOAR, SHEILA	1185 WEST PURDY LANE	BISBEE	AZ	85603
GOAR 692	610692	24S	24E	17	NE			NON-EXEMPT	WATER PRODUCTION	DOMESTIC / STOCK	01/01/50	250	175	GOAR, SHEILA	1185 WEST PURDY LANE	BISBEE	AZ	85603
GOAR 693	610693	24S	24E	17	NE			EXEMPT	WATER PRODUCTION	DOMESTIC	01/01/50	250	175	GOAR SHEILA	1185 WEST PURDY LANE	BISBEE	AZ	85603
GOAR RANCH	610695	24S	24E	17	NE			EXEMPT	WATER PRODUCTION	DOMESTIC	01/01/50	250	175	GOAR, SHEILA	1113 WEST PURDY LANE	BISBEE	AZ	85603
GREGG	630852	24S	24E	11	SE	SW		EXEMPT	WATER PRODUCTION	DOMESTIC		0	0	GREGG, DIANE	570 MULBERRY LANE	BISBEE	AZ	85603
HAUBERT	801607	24S	24E	17	NW			NON-EXEMPT	WATER PRODUCTION	DOMESTIC/STOCK/IRRIGATION	01/01/55	195	114	HAUBERT J M	RR 1 BX 315 NACO HWY	BISBEE	AZ	85603
HECK	507823	24S	24E	5	SE	NW	SW	EXEMPT	WATER PRODUCTION	DOMESTIC	05/04/84	313	208	HECK, HAROLD	BOX 325	BISBEE	AZ	85603
HOBAN	805290	24S	24E	17	NW	NE		EXEMPT	WATER PRODUCTION	DOMESTIC	03/02/64	316	130	HOBAN, BARBARA	1385 PURDY LANE	BISBEE	AZ	85603

Appendix A
Well Inventory Area Search Results

HULL 854	606854	24S	24E	5	SW	SW	NE	NON-EXEMPT	WATER PRODUCTION	IRRIGATION	01/01/15	25	220	HULL C W	RT 1 NACO HIGHWAY	BISBEE	AZ	85603
HULL 855	606855	24S	24E	5	NW	SW	NE	EXEMPT	WATER PRODUCTION	DOMESTIC	01/01/15	400	240	HULL C W	RT 1 NACO HIGHWAY	BISBEE	AZ	85603
HUMPHREY	649153	24S	24E	18				EXEMPT	WATER PRODUCTION	DOMESTIC	01/01/38	160	120	HUMPHREY, M	PO BOX 36	NACO	AZ	85620
IRONS	632924	24S	24E	17	NE	NW		NON-EXEMPT	WATER PRODUCTION	DOMESTIC / IRRIGATION	12/12/55	175	30	IRONS, LEE	PO BOX 1446	NOGALES	AZ	85621
JACKSON	506034	24S	24E	5	SE	NE	SW	EXEMPT	WATER PRODUCTION	DOMESTIC	08/16/83	342	208	JACKSON, JOE	PO BOX 4520	BISBEE	AZ	85603
JALYN	209737	24S	24E	17	NW	NW	SE	EXEMPT	WATER PRODUCTION	DOMESTIC	11/16/05	245	150	JALYN ASSOCIATES, LLC	NACO HIGHWAY	BISBEE	AZ	85603
KEEFER	209744	24S	24E	18	SW	NW	NW	EXEMPT	WATER PRODUCTION	DOMESTIC	11/15/05	245	136	KEEFER, CRAIG	6530 SOUTH QUETEL AVENUE	NACO	AZ	85620
KENNEDY	647003	24S	24E	8	NW	SW	SE	EXEMPT	WATER PRODUCTION	STOCK		110	60	KENNEDY, DAVID	3819 EAST INDIAN SCHOOL ROAD	PHOENIX	AZ	85018
LESNICK	587749	24S	24E	11	NE	SE	NE	EXEMPT	WATER PRODUCTION	DOMESTIC	07/10/01	400	350	LESNIK, RON	PO BOX 757	BISBEE	AS	85603
LUCERO	618175	24S	24E	17	NW	SW	SW	NON-EXEMPT	WATER PRODUCTION	DOMESTIC	06/26/72	301	95	LUCERO, MARCOS	408 E MICHIGAN	TUCSON	AZ	85714
MCCONNELL 265	539265	24S	24E	17	NW	NW	NW	EXEMPT	WATER PRODUCTION	DOMESTIC	07/06/93	216	165	MCCONNELL, VIRGINIA	1463 PURDY LANE	BISBEE	AZ	85603
MENDEZ	650256	24S	24E	18	SE	SE	SE	EXEMPT	WATER PRODUCTION	IRRIGATION	01/01/38	160	120	MENDEZ,FRANCES	3757 TOWNER AVENUE	NACO	AZ	85620
MILLER 340	641340	24S	24E	7	SW	NE	SW	EXEMPT	WATER PRODUCTION	DOMESTIC/STOCK	01/01/40	200	150	MILLER, CHARLES	MILLER RANCH	NACO	AZ	85620
MILLER 341	641341	24S	24E	17	SW	NE	SW	EXEMPT	WATER PRODUCTION	STOCK	01/01/20	100	60	MILLER, CHARLES	MILLER RANCH	NACO	AZ	85620
MILLER 342	641342	24S	24E	15	SW	SW	SW	EXEMPT	WATER PRODUCTION	STOCK	01/01/57	200	160	MILLER, CHARLES	MILLER RANCH	NACO	AZ	85620
MINNERLY	650862	24S	24E	11	SE			EXEMPT	WATER PRODUCTION	DOMESTIC		0	0	MINNERLY, H.R.	RT 1 614 BORDER RD	BISBEE	AZ	85603
MINOR 316	633316	24S	24E	18	NE	SE	SE	EXEMPT	WATER PRODUCTION	DOMESTIC	01/01/55	208	95	MINOR, LAWRENCE	3386 SOUTH NACO HIGHWAY	BISBEE	AZ	85603
MINOR 317	633317	24S	24E	18	SE	NE	NE	EXEMPT	WATER PRODUCTION	DOMESTIC	01/01/56	155	95	MINOR, LAWRENCE	3386 SOUTH NACO HIGHWAY	BISBEE	AZ	85603
MOORE	538847	24S	23E	13	SE	NE	NE	EXEMPT	WATER PRODUCTION	DOMESTIC	04/24/93	220	125	MOORE, PATRICK	3606 WILSON ROAD	NACO	AZ	85620
MOROYOQUI	647847	24S	24E	18				EXEMPT	WATER PRODUCTION	DOMESTIC	06/18/69	180	130	MOROYOQUI,H B	PO BOX 535	TUCSON	AZ	85754
NOBLE	619611	24S	24E	17	NE	NE		NON-EXEMPT	WATER PRODUCTION	DOMESTIC		0	0	NOBLE A J	EL RANCHO MOTEL/R1H92	BISBEE	AZ	85603
NOTEMAN	212483	24S	24E	2	NW	SW	SW	EXEMPT	WATER PRODUCTION	DOMESTIC		0	0	NOTEMAN, RUSS	2240 ARIZONA STREET	BISBEE	AZ	85603
NWC 01	627682	24S	24E	19	NW	NE	NW	NON-EXEMPT	WATER PRODUCTION	MUNICIPAL	09/24/51	215	140	NACO WATER COMPANY	PO BOX 85160	TUCSON	AZ	85754
NWC 02	627683	24S	24E	18	SW	SE		NON-EXEMPT	WATER PRODUCTION	MUNICIPAL	08/02/59	210	131	NACO WATER COMPANY	PO BOX 85160	TUCSON	AZ	85754
NWC 02R	562944	24S	24E	18	SW	NE	SE	NON-EXEMPT	WATER PRODUCTION	MUNICIPAL	06/11/97	312	150	NACO WATER COMPANY	PO BOX 85160	TUCSON	AZ	85754
NWC 03	627684	24S	24E	18	NE	SE	SE	NON-EXEMPT	WATER PRODUCTION	MUNICIPAL	01/01/30	179	94	NACO WATER COMPANY	PO BOX 85160	TUCSON	AZ	85754
NWC 03R	203321	24S	24E	18	NE	SE	SE	EXEMPT	WATER PRODUCTION	MUNICIPAL	05/12/04	312	140	NACO WATER COMPANY	PO BOX 85160	TUCSON	AZ	85754
NWC 04 UPRR	551849	24S	24E	10	SE	SE	SE	NON-EXEMPT	WATER PRODUCTION	UTILITY (WATER CO)	08/24/95	462	375	UNION PACIFIC RAILROAD COMPANY	1416 DODGE STREET	OMAHA	NE	68179
NWC 05	627696	24S	24E	11	SE			EXEMPT	WATER PRODUCTION	DOMESTIC	01/01/60	175	104	NACO WATER COMPANY	PO BOX 85160	TUCSON	AZ	85754
NWC 06	575700	24S	24E	18	SW	SW	NE	NON-EXEMPT	WATER PRODUCTION	UTILITY (WATER CO)	09/15/99	410	140	NACO WATER COMPANY	PO BOX 85160	TUCSON	AZ	85754
OSBORN	643436	24S	24E	11	NE	NW	SW	EXEMPT	WATER PRODUCTION	DOMESTIC	08/05/93	258	94	OSBORN, DALE	PO BOX 9027 SWAN ROAD	BISBEE	AZ	85603
PALMER 819	578819	24S	24E	12	SW	NW	SW	EXEMPT	WATER PRODUCTION	DOMESTIC	01/10/00	220	68	PALMER, PATRICK	PO BOX CV	BISBEE	AZ	85603
PARRA	579415	24S	24E	5	SE	NW	NW	EXEMPT	WATER PRODUCTION	DOMESTIC	10/06/99	355	263	PARRA, STEVE	2356 SOUTH HOPE STREET	BISBEE	AZ	85603
PIONKE	613395	24S	24E	18	NE	NE	NE	NON-EXEMPT	WATER PRODUCTION	IRRIGATION	01/01/64	300	0	PIONKE, JIM	3330 E OAK HILL ST	SIERRA VISTA	AZ	85635
POOL	509518	24S	24E	7	NW	SW	NW	EXEMPT	WATER PRODUCTION	DOMESTIC	12/12/84	313	174	POOL, JOAN	PO BOX 4051	BISBEE	AZ	85603
RAMIREZ	216425	24S	24E	18	SW	SW	NW	EXEMPT	WATER PRODUCTION	DOMESTIC		0	0	RAMIREZ, ROBERTO	2082 WEST DOMINGUEZ, PO BOX 362	NACO	AZ	85620
RAY	803772	24S	24E	11	SE	SW		EXEMPT	WATER PRODUCTION	DOMESTIC		100	60	RAY, TERRY	648 EAST MULBERRY LANE	BISBEE	AZ	85603
RODRIGUEZ	648360	24S	24E	18	SE	SW	SE	EXEMPT	WATER PRODUCTION	DOMESTIC		0	0	RODRIGUEZ, MANUEL	2092 WEST DOMINGUES	NACO	AZ	85620
ROGERS 596	573596	24S	24E	18	NE	SE	SW	EXEMPT	WATER PRODUCTION	DOMESTIC	09/16/99	290	140	ROGERS, ERNEST D	1598 WEST MULEDEER ST	BISBEE	AZ	85603
ROGERS 801	641801	24S	24E	18	NE	NE	SE	EXEMPT	WATER PRODUCTION	DOMESTIC	01/01/60	142	92	ROGERS, ERNEST D	1598 WEST MULEDEER ST	BISBEE	AZ	85603
ROGERS 803	641803	24S	24E	18	SE	SE	NE	EXEMPT	WATER PRODUCTION	DOMESTIC	01/01/60	140	92	ROGERS, ERNEST D	1598 WEST MULEDEER ST	BISBEE	AZ	85603
ROGERS E	216018	24S	24E	18	NW	SW	SE	EXEMPT	WATER PRODUCTION	DOMESTIC		0	0	ROGERS, ERNEST M	1820 WEST DOMINGUES	NACO	AZ	85620
ROLLINS	641750	24S	24E	18	SE	SE	NE	EXEMPT	WATER PRODUCTION	DOMESTIC		126	0	ROLLINS M	PO BOX 332	NACO	AZ	85620
ROSS	517526	24S	24E	6	NW	SW	SW	EXEMPT	WATER PRODUCTION	DOMESTIC	04/16/87	425	375	ROSS, RICHARD	PO BOX 305	NACO	AZ	85620
RUIZ	531770	24S	24E	4	NW	SW	SW	NON-EXEMPT	WATER PRODUCTION	DOMESTIC / IRRIGATION	05/29/91	312	254	RUIZ, DAVID	2295 SOUTH BARNETT ROAD	BISBEE	AZ	85603
SCHWARTZ	210865	24S	24E	18	NE	SE	SW	NON-EXEMPT	WATER PRODUCTION	DOMESTIC	02/07/06	305	123	SCHWARTZ, ELIZABETH	3486 SOUTH CLUBVIEW TERRACE	BISBEE	AZ	85603
SHAFER	646894	24S	24E	18	SE	SW	SW	EXEMPT	WATER PRODUCTION	DOMESTIC	07/15/66	162	120	SHAFER E	PO BOX 545	NACO	AZ	85620
STARK-CAMPBELL	215509	24S	24E	11	SW	SE	NW	EXEMPT	WATER PRODUCTION	DOMESTIC		0	0	STARK-CAMPBELL	403 E SAGUARO LANE	BISBEE	AZ	85603
SUNBELT	201531	24S	24E	3	NE	SE	NE	EXEMPT	WATER PRODUCTION	DOMESTIC	12/04/03	380	296	SUNBELT MARKETING, INC.	2209 SOUTH ARIZONA STREET	BISBEE	AZ	85603
SUNNYSIDE	588270	24S	24E	17	NW	SW	NW	EXEMPT	WATER PRODUCTION	DOMESTIC	08/28/01	200	115	SUNNYSIDE HOLDINGS, LLC	PO 1303	HEREFORD	AZ	85615
TVI 236	802236	24S	24E	18	SE	NW		NON-EXEMPT	WATER PRODUCTION	IRRIGATION	02/14/34	222	100	LAWSON, PETER (TURQUOISE VALLEY INC.)	1794 WEST NEWELL, PO BOX 727	NACO	AZ	85620
TVI 713	587713	24S	24E	18	NW	SW	SW	NON-EXEMPT	WATER PRODUCTION	DOMESTIC	04/14/98	200	100	LAWSON, PETER (TURQUOISE VALLEY INC.)	1794 WEST NEWELL, PO BOX 727	NACO	AZ	85620
TVI 875	568875	24S	24E	18	NE	SW	NE	NON-EXEMPT	WATER PRODUCTION	IRRIGATION	06/14/98	330	140	LAWSON, PETER (TURQUOISE VALLEY INC.)	1794 WEST NEWELL, PO BOX 727	NACO	AZ	85620
VALENZUELA	645050	24S	24E	18				EXEMPT	WATER PRODUCTION	DOMESTIC	01/01/47	167	115	VALENZUELA G E	PO BOX 14	NACO	AZ	85620
WEED	544535	24S	24E	5	SW	SW	SW	EXEMPT	WATER PRODUCTION	DOMESTIC / STOCK	07/09/94	320	226	WEED, PEGGY	1443 WEST HULL RANCH ROAD	BISBEE	AZ	85603
WEISKOPF	641802	24S	24E	18	NE	NE	SE	EXEMPT	WATER PRODUCTION	DOMESTIC	01/01/60	200	0	WEISKOPF	3316 NACO HIGHWAY	BISBEE	AZ	85603
WILLSON 361	648361	24S	24E	17	NW	NW	NW	EXEMPT	WATER PRODUCTION	DOMESTIC	01/01/29	160	0	WILLSON T J	BOX 425	NACO	AZ	85620
WILLSON 362	648362	24S	24E	17	NW	NW	NW	EXEMPT	WATER PRODUCTION	STOCK	01/01/47	180	0	WILLSON T J	BOX 425	NACO	AZ	85620
ZANDER	205126	24S	24E	18	SW	NW	NW	EXEMPT	WATER PRODUCTION	DOMESTIC	02/10/05	280	165	ZANDER, PAUL	3535 METZLER PLACE	NACO	AZ	85620

Well Use = Domestic; Identified During Field Verification OR Bottled Water Deliveries List: 6

Well Name	Program 55 ID	Township	Range	Section	160-acre Quarter	40-acre Quarter	10-acre Quarter	Well Type	Well Use	Water Use	Installed	Well Depth	Water Level	Last Name / Company	Address	City	State	Zip Code
DURAZO	NR	24S	24E	18	NR	NR	NR	NR	NR	DOMESTIC	NR	0	0	DURAZO, NILTZA	2350 SUNFLOWER STREET	BISBEE	AZ	85603
HOWARD	NR	24S	24E	17	NR	NR	NR	NR	NR	DOMESTIC	NR	0	0	HOWARD, JOEL	3269 SOUTH NACO HIGHWAY	BISBEE	AZ	85603
MCCONNELL 386	590386	24S	24E	17	NW	NW	NW	NR	NR	DOMESTIC	NR	0	0	MCCONNELL, RUSSELL	P.O. Box 4513	BISBEE	AZ	85603
PANAGAKOS	76413 [1]	24S	24E	10	SW	SE	SE	NR	NR	DOMESTIC	07/57	200	131	PANAGAKOS, ALFRED	500 WEST PURDY LANE	BISBEE	AZ	85603
METZLER	71891 [1]	24S	24E	5	NW	NW	SE	NR	NR	DOMESTIC	04/17/79	351	238	METZLER, TRINY	P.O. Box 204	BISBEE	AZ	85603
SWAN	NR	24S	24E	1	NR	NR	NR	NR	NR	DOMESTIC	NR	0	0	SWAN, GEORGE	PO Box 5593	BISBEE	AZ	85603

ADWR = Arizona Department of Water Resources
ASLD = Arizona State Land Department
AWC = Arizona Water Company
BIMA = Bisbee Municipal Airport
COB = City of Bisbee
NR = No Record
NWC = Naco Water Company
TVI = Turquoise Valley Inc.
UPRR = Union Pacific Railroad
USBP = United States Border Patrol
[1]ADWR Program 35 Database

APPENDIX B

ADWR IMAGED RECORDS FOR WELLS EVALUATED AS POTENTIAL DRINKING WATER SUPPLY WELLS

DEPARTMENT OF WATER RESOURCES
99 EAST VIRGINIA AVENUE
PHOENIX, ARIZONA 85004



REGISTRATION OF EXISTING WELLS

READ INSTRUCTIONS ON BACK OF THIS FORM BEFORE COMPLETING
PRINT OR TYPE — FILE IN DUPLICATE

))

REGISTRATION FEE (CHECK ONE)	
EXEMPT WELL (NO CHARGE)	☒
NON-EXEMPT WELL — $10.00	☐

FOR OFFICE USE ONLY
REGISTRATION NO. 55-650255-L
FILE NO. D(24-24) 18 ddd
FILED 7-12-82 (DATE) AT (TIME)
INA
AMA

1. Name of Registrant:
MARIA JESUS ALVAREZ
104 D. ST. (Address) mailing: P.O. Box 581 NACO (City) AZ (State) 85620 (Zip)

2. File and/or Control Number under previous groundwater law: NEVER REGISTERED.
NONE (File Number) 35- (Control Number)

3. a. The well is located within the SE ¼ SE ¼ SE ¼, Section 18, of Township 24 N(S) Range 24 E(W), G & SRB & M, in the County of Cochise. — UNKNOWN.

b. If in a subdivision: Name of subdivision NACO TOWNSITES 102-57-598 NACO Lot No. 305, Address 104 D. ST. NACO, AZ 85620.

4. The principal use(s) of water (Examples: irrigation - stockwater - domestic - municipal - industrial)
IRRIGATION.

5. If for irrigation use, number of acres irrigated from well NONE - ~~Domestic~~.

6. Owner of land on which well is located. If same as Item 1, check this box ☒
(Address) (City) (State) (Zip)

7. Well data (If data not available, write N/A)
a. Depth of Well 160 feet
b. Diameter of casing 6 inches
c. Depth of casing 100 feet
d. Type of casing STEEL.
e. Maximum pump capacity — gallons per minute.
f. Depth to water 120 feet below land surface.
g. Date well completed (Month) (Day) 1938 (Year).

8. The place(s) of use of water. If same as Item 3, check this box ☒
___ ¼ ___ ¼ ___ ¼, Section ___ Township ___ Range ___
___ ¼ ___ ¼ ___ ¼, Section ___ Township ___ Range ___
NACO TOWNSITES, NACO LOT # 305, 104 D. ST, NACO, AZ 85620
Attach additional sheet if necessary.

9. DATE 7/8/82 SIGNATURE OF REGISTRANT Maria Jesus Alvarez

MICROFILMED

INSTRUCTIONS FOR COMPLETING REGISTRATION FORM

General Instructions

1. A person who owns an "Existing Well" shall register the well, pursuant to A.R.S. 45-593, by filing this form **in duplicate** with the Department of Water Resources not later than midnight June 14, 1982. The form must be completed and signed. Failure to do so will constitute a violation of A.R.S. 45-593, and may subject the well owner to injunction and/or civil penalties, pursuant to A.R.S. Title 45, Article 12.

2. An "Existing Well" means, (1) a well which was drilled on or before June 12, 1980 and which is not abandoned or sealed, or (2) a well which was not completed on or before June 12, 1980, but for which a Notice of Intention to Drill was on file with the Arizona Water Commission on or before June 12, 1980.

3. No registration fee is required for Exempt Wells. A $10.00 registration fee must accompany registration forms for all Non-Exempt Wells.

4. An "Exempt Well" means a well having a pump with a maximum capacity of not more than 35 gallons per minute which is used to withdraw groundwater. An Exempt Well may include the non-commercial irrigation of not more than 1 acre of land.

5. A "Non-Exempt Well" means a well that is not an "Exempt Well".

INSTRUCTIONS FOR REGISTRATION QUESTIONS

1. The Registrant must be the owner of the well and may be an individual, public or private corporation, company, partnership, firm, association, society, estate, trust, any other private organization or enterprise, the United States, any state, territory or country or a governmental entity, political subdivision or municipal corporation organized under or subject to the constitution and laws of this State.

2. If you own an existing irrigation well drilled at any time, or any other type of well drilled on or after June 20, 1968, you should have an assigned control and/or file number. Write these numbers in item 2. If you do not know the number, please explain the reason on the form or on an attached sheet.

3. a. Fill in the Section, Township and Range in all cases if it is available.
   b. If the well is in a subdivision and you have this information, give the subdivision name, Lot Number, and Address.

4. Show all purposes for which the water is used.

5. If the well is used for irrigation, give the number of acres irrigated in 1980 from the well.

6. If the owner of the land is an individual, give the last name, first name, middle initial. If the owner of the land is a corporation, partnership, firm, etc., fill in the appropriate title.

7. Complete the section on Well Data with the most accurate information available to you. If the data is not available, write N/A in the blanks.

8. Give the legal description of the place of use of the water. If place of use is in a subdivision and legal description is not available, give the subdivision name, Lot Number and/or address on the blank line.

9. The person in whose name a well is registered shall notify the Department of any change in ownership and shall keep all information on the registration record current and accurate. A form entitled "Change of Well Information/Ownership" is available for this purpose. A blank form will be furnished with the returned duplicate copy of the registration form.

DEPARTMENT OF WATER RESOURCES
99 EAST VIRGINIA AVENUE
PHOENIX, ARIZONA 85004

RECEIVED MAY 18 1982 DEPT OF WATER RESOURCES

REGISTRATION OF EXISTING WELLS

READ INSTRUCTIONS ON BACK OF THIS FORM BEFORE COMPLETING
PRINT OR TYPE — FILE IN DUPLICATE

13

REGISTRATION FEE (CHECK ONE)	
EXEMPT WELL (NO CHARGE)	☐
NON-EXEMPT WELL — $10.00	☒

FOR OFFICE USE ONLY
REGISTRATION NO. 55- 616775
FILE NO. D(24-24)18 a
FILED 5-18-82 (DATE) AT 9am (TIME)
INA —
AMA —

1. Name of Registrant:
MARY JANE NEWELL ANDERSON
768 Calle Del Ensalmo (Address) Green Valley (City) AZ (State) 85614 (Zip)

2. File and/or Control Number under previous groundwater law:
(File Number) 35- (Control Number)

3. a. The well is located within ~~the~~ Lot 36, Block 76, Townsite of Naco, Arizona, being part ~~of~~ ~~¼~~ the ¼ NE ¼, Section ~~8~~ 18 ~~&~~ ~~19~~, of Township 24 S N/S, Range 24 E E/W, G & SRB & M, in the County of Cochise.

b. If in a subdivision: Name of subdivision Townsite of Naco, Block 76 Lot No. 36, Address Naco, Arizona.

4. The principal use(s) of water (Examples: irrigation - stockwater - domestic - municipal - industrial)
Irrigation and domestic.

5. If for irrigation use, number of acres irrigated from well Unknown.

6. Owner of land on which well is located. If same as Item 1, check this box ☒
(Address) (City) (State) (Zip)

7. Well data (If data not available, write N/A)
a. Depth of Well N/A feet
b. Diameter of casing N/A inches
c. Depth of casing N/A feet
d. Type of casing N/A .
e. Maximum pump capacity N/A gallons per minute.
f. Depth to water N/A feet below land surface.
g. Date well completed N/A (Month) (Day) (Year).

RECEIVED AUG 5 1982 DEPT. OF WATER RESOURCES

8. The place(s) of use of water. If same as Item 3, check this box ☐.
____¼ ____¼ ____¼, Section ____ Township ____ Range ____
____¼ ____¼ ____¼, Section ____ Township ____ Range ____
Bisbee Country Club (sometimes known as Warren District Country Club)
Attach additional sheet if necessary.

9. DATE 5/17/82 SIGNATURE OF REGISTRANT Mary Jane Newell Anderson

MICROFILMED

INSTRUCTIONS FOR COMPLETING REGISTRATION FORM

General Instructions

1. A person who owns an "Existing Well" shall register the well, pursuant to A.R.S. 45-593, by filing this form **in duplicate** with the Department of Water Resources not later than midnight June 14, 1982. The form must be completed and signed. Failure to do so will constitute a violation of A.R.S. 45-593, and may subject the well owner to injunction and/or civil penalties, pursuant to A.R.S. Title 45, Article 12.

2. An "Existing Well" means, (1) a well which was drilled on or before June 12, 1980 and which is not abandoned or sealed, or (2) a well which was not completed on or before June 12, 1980, but for which a Notice of Intention to Drill was on file with the Arizona Water Commission on or before June 12, 1980.

3. No registration fee is required for Exempt Wells. A $10.00 registration fee must accompany registration forms for all Non-Exempt Wells.

4. An "Exempt Well" means a well having a pump with a maximum capacity of not more than 35 gallons per minute which is used to withdraw groundwater. An Exempt Well may include the non-commercial irrigation of not more than 1 acre of land.

5. A "Non-Exempt Well" means a well that is not an "Exempt Well".

INSTRUCTIONS FOR REGISTRATION QUESTIONS

1. The Registrant must be the owner of the well and may be an individual, public or private corporation, company, partnership, firm, association, society, estate, trust, any other private organization or enterprise, the United States, any state, territory or country or a governmental entity, political subdivision or municipal corporation organized under or subject to the constitution and laws of this State.

2. If you own an existing irrigation well drilled at any time, or any other type of well drilled on or after June 20, 1968, you should have an assigned control and/or file number. Write these numbers in item 2. If you do not know the number, please explain the reason on the form or on an attached sheet.

3. a. Fill in the Section, Township and Range in all cases if it is available.
   b. If the well is in a subdivision and you have this information, give the subdivision name, Lot Number, and Address.

4. Show all purposes for which the water is used.

5. If the well is used for irrigation, give the number of acres irrigated in 1980 from the well.

6. If the owner of the land is an individual, give the last name, first name, middle initial. If the owner of the land is a corporation, partnership, firm, etc., fill in the appropriate title.

7. Complete the section on Well Data with the most accurate information available to you. If the data is not available, write N/A in the blanks.

8. Give the legal description of the place of use of the water. If place of use is in a subdivision and legal description is not available, give the subdivision name, Lot Number and/or address on the blank line.

9. The person in whose name a well is registered shall notify the Department of any change in ownership and shall keep all information on the registration record current and accurate. A form entitled "Change of Well Information/Ownership" is available for this purpose. A blank form will be furnished with the returned duplicate copy of the registration form.

Mary Jane Newell Anderson
768 Calle Del Ensalmo
Green Valley AZ 85614

STATE OF ARIZONA
DEPARTMENT OF WATER RESOURCES
WATER RIGHTS ADMINISTRATION
99 EAST VIRGINIA
PHOENIX, ARIZONA 85004

RECEIPT

KIND ENTRY	FILE REFERENCE NO.
55	616775
	THRU
55	616776

ACCOUNT NO. FUND SOURCE	AGENCY	CHAPTER	DIV.	INT. ACCT.	ITEM DESCRIPTION	RATE	$ AMOUNT
					Filing Fee for Registration of Existing Wells	10.00	20.00
					File No. D(24-24)18c and D(24-24)18a		

WAITER PAYMENT
GUESTS 2
CHK NO 2385
2@ 10.00
55-1 20.00
TAX 0.00
TOTL 20.00
GEN.CHEK 20.00

Check No. 2385
8-17-82 im

TOTAL $ 20.00

MICROFILMED

DEPARTMENT OF WATER RESOURCES
99 EAST VIRGINIA AVENUE
PHOENIX, ARIZONA 85004



REGISTRATION OF EXISTING WELLS

READ INSTRUCTIONS ON BACK OF THIS FORM BEFORE COMPLETING
PRINT OR TYPE — FILE IN DUPLICATE

13

FOR OFFICE USE ONLY
REGISTRATION NO. 55- 616776
FILE NO. D(24-24)18 c
FILED 5-18-82 (DATE) AT 9 am (TIME)
INA —
AMA —

REGISTRATION FEE (CHECK ONE)
EXEMPT WELL (NO CHARGE) ☐
NON-EXEMPT WELL — $10.00 ☒

1. Name of Registrant:
MARY JANE NEWELL ANDERSON
768 Calle Del Ensalmo (Address) Green Valley (City) AZ (State) 85614 (Zip)

2. File and/or Control Number under previous groundwater law:
_____ (File Number) 35- (Control Number)

3. a. The well is located within ~~the~~ Lot 10, Block 35, Townsite of Naco, Arizona, being part ~~of~~ ~~¼~~ the ¼ SW ¼, Section ~~18~~ 18 & ~~19~~, of Township 24 S N/S, Range 24 E E/W, G & SRB & M, in the County of Cochise.

b. If in a subdivision: Name of subdivision Townsite of Naco, Block 35
Lot No. 10 /, Address Naco, Arizona.

4. The principal use(s) of water (Examples: irrigation - stockwater - domestic - municipal - industrial)
Domestic.

5. If for irrigation use, number of acres irrigated from well Approximately 5 acres

6. Owner of land on which well is located. If same as Item 1, check this box ☒
_____
_____
(Address) (City) (State) (Zip)

7. Well data (If data not available, write N/A)
a. Depth of Well N/A feet
b. Diameter of casing N/A inches
c. Depth of casing N/A feet
d. Type of casing N/A .
e. Maximum pump capacity N/A gallons per minute.
f. Depth to water Approximately 200 feet below land surface.
g. Date well completed Jan. (Month) (Day) 1916 (Year) .



8. The place(s) of use of water. If same as Item 3, check this box ☐.
_____¼ _____¼ _____¼, Section _____ Township _____ Range _____
_____¼ _____¼ _____¼, Section _____ Township _____ Range _____
Newell Camp, Naco, Arizona
Attach additional sheet if necessary.

9. DATE 5/17/82 SIGNATURE OF REGISTRANT Mary Jane Newell Anderson

MICROFILMED

INSTRUCTIONS FOR COMPLETING REGISTRATION FORM

General Instructions

1. A person who owns an "Existing Well" shall register the well, pursuant to A.R.S. 45-593, by filing this form **in duplicate** with the Department of Water Resources not later than midnight June 14, 1982. The form must be completed and signed. Failure to do so will constitute a violation of A.R.S. 45-593, and may subject the well owner to injunction and/or civil penalties, pursuant to A.R.S. Title 45, Article 12.

2. An "Existing Well" means, (1) a well which was drilled on or before June 12, 1980 and which is not abandoned or sealed, or (2) a well which was not completed on or before June 12, 1980, but for which a Notice of Intention to Drill was on file with the Arizona Water Commission on or before June 12, 1980.

3. No registration fee is required for Exempt Wells. A $10.00 registration fee must accompany registration forms for all Non-Exempt Wells.

4. An "Exempt Well" means a well having a pump with a maximum capacity of not more than 35 gallons per minute which is used to withdraw groundwater. An Exempt Well may include the non-commercial irrigation of not more than 1 acre of land.

5. A "Non-Exempt Well" means a well that is not an "Exempt Well".

INSTRUCTIONS FOR REGISTRATION QUESTIONS

1. The Registrant must be the owner of the well and may be an individual, public or private corporation, company, partnership, firm, association, society, estate, trust, any other private organization or enterprise, the United States, any state, territory or country or a governmental entity, political subdivision or municipal corporation organized under or subject to the constitution and laws of this State.

2. If you own an existing irrigation well drilled at any time, or any other type of well drilled on or after June 20, 1968, you should have an assigned control and/or file number. Write these numbers in item 2. If you do not know the number, please explain the reason on the form or on an attached sheet.

3. a. Fill in the Section, Township and Range in all cases if it is available.
   b. If the well is in a subdivision and you have this information, give the subdivision name, Lot Number, and Address.

4. Show all purposes for which the water is used.

5. If the well is used for irrigation, give the number of acres irrigated in 1980 from the well.

6. If the owner of the land is an individual, give the last name, first name, middle initial. If the owner of the land is a corporation, partnership, firm, etc., fill in the appropriate title.

7. Complete the section on Well Data with the most accurate information available to you. If the data is not available, write N/A in the blanks.

8. Give the legal description of the place of use of the water. If place of use is in a subdivision and legal description is not available, give the subdivision name, Lot Number and/or address on the blank line.

9. The person in whose name a well is registered shall notify the Department of any change in ownership and shall keep all information on the registration record current and accurate. A form entitled "Change of Well Information/Ownership" is available for this purpose. A blank form will be furnished with the returned duplicate copy of the registration form.

Mary Jane Newell Anderson
768 Calle Del Ensalmo
Green Valley AZ 85614

STATE OF ARIZONA
DEPARTMENT OF WATER RESOURCES
WATER RIGHTS ADMINISTRATION
99 EAST VIRGINIA
PHOENIX, ARIZONA 85004

RECEIPT

KIND ENTRY	FILE REFERENCE NO.
55	616775
	THRU
55	616776

ACCOUNT NO. FUND SOURCE	AGENCY	CHAPTER	DIV.	INT. ACCT.	ITEM DESCRIPTION	RATE	$ AMOUNT
					Filing Fee for Registration of Existing Wells	10.00	20.00
					File No. D(24-24)18c and D(24-24)18a		

WAITER PAYMENT
GUESTS 2
CHK NO 2385
2@ 10.00
55-I 20.00
TAX 0.00
TOTL 20.00
GEN.CHEK 20.00

~~# 1275 A 10:30~~

Check No. 2385
8-17-82 im

TOTAL $ 20.00

DEPARTMENT OF WATER RESOURCES
99 EAST VIRGINIA AVENUE
PHOENIX, ARIZONA 85004

RECEIVED
JUN 9 1982
DEPT. OF
WATER RESOURCES

REGISTRATION OF EXISTING WELLS

READ INSTRUCTIONS ON BACK OF THIS FORM BEFORE COMPLETING
PRINT OR TYPE — FILE IN DUPLICATE

11

REGISTRATION FEE (CHECK ONE)	
EXEMPT WELL (NO CHARGE)	X
NON-EXEMPT WELL — $10.00	

FOR OFFICE USE ONLY
REGISTRATION NO. 55- 613396
FILE NO. D(24-24)18aaa
FILED 6-9-82 (DATE) AT 4— (TIME)
INA —
AMA —

1. Name of Registrant:
Shamrell, Richard
Box 4055 (Address) Bisbee (City) Az. (State) 85603 (Zip)

2. File and/or Control Number under previous groundwater law:
_____ (File Number) 35- _____ (Control Number)

3. a. The well is located within the NE ¼ NE ¼ NE ¼, Section 18, of Township 24S N/S, Range 24E E/W, G & SRB & M, in the County of Cochise.

b. If in a subdivision: Name of subdivision _____, Lot No. _____, Address _____.

4. The principal use(s) of water (Examples: irrigation - stockwater - domestic - municipal - industrial)
domestic.

5. If for irrigation use, number of acres irrigated from well _____.

6. Owner of land on which well is located. If same as Item 1, check this box X
_____
_____ (Address) (City) (State) (Zip)

7. Well data (If data not available, write N/A)
a. Depth of Well 236 feet
b. Diameter of casing 8 inches
c. Depth of casing 110 feet
d. Type of casing steel .
e. Maximum pump capacity 20 gallons per minute.
f. Depth to water 126 feet below land surface.
g. Date well completed _____ (Month) _____ (Day) 1954 (Year)

8. The place(s) of use of water. If same as Item 3, check this box X.
_____¼ _____¼ _____¼, Section _____ Township _____ Range _____
_____¼ _____¼ _____¼, Section _____ Township _____ Range _____
Attach additional sheet if necessary.

9. DATE 6/3/82 SIGNATURE OF REGISTRANT Richard Shamrell
By Wilford R. Richardson
Wilford R. Richardson, Attorney

MICROFILMED

INSTRUCTIONS FOR COMPLETING REGISTRATION FORM

General Instructions

1. A person who owns an "Existing Well" shall register the well, pursuant to A.R.S. 45-593, by filing this form **in duplicate** with the Department of Water Resources not later than midnight June 14, 1982. The form must be completed and signed. Failure to do so will constitute a violation of A.R.S. 45-593, and may subject the well owner to injunction and/or civil penalties, pursuant to A.R.S. Title 45, Article 12.

2. An "Existing Well" means, (1) a well which was drilled on or before June 12, 1980 and which is not abandoned or sealed, or (2) a well which was not completed on or before June 12, 1980, but for which a Notice of Intention to Drill was on file with the Arizona Water Commission on or before June 12, 1980.

3. No registration fee is required for Exempt Wells. A $10.00 registration fee must accompany registration forms for all Non-Exempt Wells.

4. An "Exempt Well" means a well having a pump with a maximum capacity of not more than 35 gallons per minute which is used to withdraw groundwater. An Exempt Well may include the non-commercial irrigation of not more than 1 acre of land.

5. A "Non-Exempt Well" means a well that is not an "Exempt Well".

INSTRUCTIONS FOR REGISTRATION QUESTIONS

1. The Registrant must be the owner of the well and may be an individual, public or private corporation, company, partnership, firm, association, society, estate, trust, any other private organization or enterprise, the United States, any state, territory or country or a governmental entity, political subdivision or municipal corporation organized under or subject to the constitution and laws of this State.

2. If you own an existing irrigation well drilled at any time, or any other type of well drilled on or after June 20, 1968, you should have an assigned control and/or file number. Write these numbers in item 2. If you do not know the number, please explain the reason on the form or on an attached sheet.

3. a. Fill in the Section, Township and Range in all cases if it is available.
   b. If the well is in a subdivision and you have this information, give the subdivision name, Lot Number, and Address.

4. Show all purposes for which the water is used.

5. If the well is used for irrigation, give the number of acres irrigated in 1980 from the well.

6. If the owner of the land is an individual, give the last name, first name, middle initial. If the owner of the land is a corporation, partnership, firm, etc., fill in the appropriate title.

7. Complete the section on Well Data with the most accurate information available to you. If the data is not available, write N/A in the blanks.

8. Give the legal description of the place of use of the water. If place of use is in a subdivision and legal description is not available, give the subdivision name, Lot Number and/or address on the blank line.

9. The person in whose name a well is registered shall notify the Department of any change in ownership and shall keep all information on the registration record current and accurate. A form entitled "Change of Well Information/Ownership" is available for this purpose. A blank form will be furnished with the returned duplicate copy of the registration form.

05-895
Miller, C. G.

DEPARTMENT OF WATER RESOURCES
99 EAST VIRGINIA AVENUE
PHOENIX, ARIZONA 85004

REGISTRATION OF EXISTING WELLS

READ INSTRUCTIONS ON BACK OF THIS FORM BEFORE COMPLETING
PRINT OR TYPE — FILE IN DUPLICATE

REGISTRATION FEE (CHECK ONE)	
EXEMPT WELL (NO CHARGE)	☒
NON-EXEMPT WELL — $10.00	☐

11
FOR OFFICE USE ONLY
REGISTRATION NO. 55- 616436
FILE NO. 10(24-24)8 CBA
FILED 6/14/82 (DATE) AT 4:35p (TIME)
INA
AMA

1. Name of Registrant:
THE STATE OF ARIZONA - STATE LAND DEPARTMENT
1624 W. ADAMS (Address) PHOENIX (City) ARIZONA (State) 85007 (Zip)

2. File and/or Control Number under previous groundwater law:
(File Number) 35- (Control Number)

3. a. The well is located within the NE ¼ NW ¼ SW ¼, Section 8, of Township 24S [redacted] Range 24E [redacted] G & SRB & M, in the County of Cochise.

b. If in a subdivision: Name of subdivision _____, Lot No. _____, Address _____.

4. The principal use(s) of water (Examples: irrigation - stockwater - domestic - municipal - industrial)
Stockwater - Wildlife.

5. If for irrigation use, number of acres irrigated from well _____.

6. Owner of land on which well is located. If same as Item 1, check this box ☒
NOT APPLICABLE
(Address) (City) (State) (Zip)

7. Well data (If data not available, write N/A)
a. Depth of Well 150 feet
b. Diameter of casing N/A inches
c. Depth of casing N/A feet
d. Type of casing N/A .
e. Maximum pump capacity N/A gallons per minute.
f. Depth to water 110 feet below land surface.
g. Date well completed July (Month) 15, (Day) 1920 (Year) .

8. The place(s) of use of water. If same as Item 3, check this box ☒.
____¼ ____¼ ____¼, Section ____ Township ____ Range ____
____¼ ____¼ ____¼, Section ____ Township ____ Range ____
Attach additional sheet if necessary.

9. DATE June 14, 1982 SIGNATURE OF REGISTRANT
for STATE LAND COMMISSIONER

MICROFILMED

SUPERSEDED

INSTRUCTIONS FOR COMPLETING REGISTRATION FORM

General Instructions

1. A person who owns an "Existing Well" shall register the well, pursuant to A.R.S. 45-593, by filing this form **in duplicate** with the Department of Water Resources not later than midnight June 14, 1982. The form must be completed and signed. Failure to do so will constitute a violation of A.R.S. 45-593, and may subject the well owner to injunction and/or civil penalties, pursuant to A.R.S. Title 45, Article 12.

2. An "Existing Well" means, (1) a well which was drilled on or before June 12, 1980 and which is not abandoned or sealed, or (2) a well which was not completed on or before June 12, 1980, but for which a Notice of Intention to Drill was on file with the Arizona Water Commission on or before June 12, 1980.

3. No registration fee is required for Exempt Wells. A $10.00 registration fee must accompany registration forms for all Non-Exempt Wells.

4. An "Exempt Well" means a well having a pump with a maximum capacity of not more than 35 gallons per minute which is used to withdraw groundwater. An Exempt Well may include the non-commercial irrigation of not more than 1 acre of land.

5. A "Non-Exempt Well" means a well that is not an "Exempt Well".

INSTRUCTIONS FOR REGISTRATION QUESTIONS

1. The Registrant must be the owner of the well and may be an individual, public or private corporation, company, partnership, firm, association, society, estate, trust, any other private organization or enterprise, the United States, any state, territory or country or a governmental entity, political subdivision or municipal corporation organized under or subject to the constitution and laws of this State.

2. If you own an existing irrigation well drilled at any time, or any other type of well drilled on or after June 20, 1968, you should have an assigned control and/or file number. Write these numbers in item 2. If you do not know the number, please explain the reason on the form or on an attached sheet.

3. a. Fill in the Section, Township and Range in all cases if it is available.
   b. If the well is in a subdivision and you have this information, give the subdivision name, Lot Number, and Address.

4. Show all purposes for which the water is used.

5. If the well is used for irrigation, give the number of acres irrigated in 1980 from the well.

6. If the owner of the land is an individual, give the last name, first name, middle initial. If the owner of the land is a corporation, partnership, firm, etc., fill in the appropriate title.

7. Complete the section on Well Data with the most accurate information available to you. If the data is not available, write N/A in the blanks.

8. Give the legal description of the place of use of the water. If place of use is in a subdivision and legal description is not available, give the subdivision name, Lot Number and/or address on the blank line.

9. The person in whose name a well is registered shall notify the Department of any change in ownership and shall keep all information on the registration record current and accurate. A form entitled "Change of Well Information/Ownership" is available for this purpose. A blank form will be furnished with the returned duplicate copy of the registration form.

Well #3 - Bisbee
Naco
D(24-23) 13-3

DEPARTMENT OF WATER RESOURCES
99 EAST VIRGINIA AVENUE
PHOENIX, ARIZONA 85004

RECEIVED
APR 2 1982
DEP'T. OF WATER RESOURCES

REGISTRATION OF EXISTING WELLS

READ INSTRUCTIONS ON BACK OF THIS FORM BEFORE COMPLETING
PRINT OR TYPE — FILE IN DUPLICATE

REGISTRATION FEE (CHECK ONE)	
EXEMPT WELL (NO CHARGE)	☐
NON-EXEMPT WELL — $10.00	☒

FOR OFFICE USE ONLY
REGISTRATION NO. 55- 616585
FILE NO. D(24-23)13 abd
FILED 4-2-82 (DATE) AT (TIME)
INA —
AMA —

1. Name of Registrant:
ARIZONA WATER COMPANY
2612 N. 16th St., P. O. Box 5396, Phoenix, Arizona 85010
(Address) (City) (State) (Zip)

2. File and/or Control Number under previous groundwater law:
None (File Number) 35- None (Control Number)

3. a. The well is located within the SE ¼ NW ¼ NE ¼, Section 13, of Township 24S N/S, Range 23E E/W, G & SRB & M, in the County of Cochise.

b. If in a subdivision: Name of subdivision N/A, Lot No. _____, Address _____.

4. The principal use(s) of water (Examples: irrigation - stockwater - domestic - municipal - industrial)
Domestic - municipal - industrial.

5. If for irrigation use, number of acres irrigated from well _____.

6. Owner of land on which well is located. If same as Item 1, check this box ☒
(Address) (City) (State) (Zip)

7. Well data (If data not available, write N/A)
a. Depth of Well 270 feet
b. Diameter of casing 16 inches
c. Depth of casing 269 feet
d. Type of casing slotted steel .
e. Maximum pump capacity 850 gallons per minute.
f. Depth to water 108 feet below land surface.
g. Date well completed 7 (Month) 20 (Day) 1956 (Year) .

8. The place(s) of use of water. If same as Item 3, check this box ☐.
_____¼ _____¼ _____¼, Section _____ Township 23S Range 24E
_____¼ _____¼ _____¼, Section _____ Township 24S Range 24E
Township 24S, Range 23E
Attach additional sheet if necessary.

9. DATE 4-2-82 SIGNATURE OF REGISTRANT ARIZONA WATER COMPANY By: [signature]
Chief Engineer

MICROFILMED

INSTRUCTIONS FOR COMPLETING REGISTRATION FORM

General Instructions

1. A person who owns an "Existing Well" shall register the well, pursuant to A.R.S. 45-593, by filing this form **in duplicate** with the Department of Water Resources not later than midnight June 14, 1982. The form must be completed and signed. Failure to do so will constitute a violation of A.R.S. 45-593, and may subject the well owner to injunction and/or civil penalties, pursuant to A.R.S. Title 45, Article 12.

2. An "Existing Well" means, (1) a well which was drilled on or before June 12, 1980 and which is not abandoned or sealed, or (2) a well which was not completed on or before June 12, 1980, but for which a Notice of Intention to Drill was on file with the Arizona Water Commission on or before June 12, 1980.

3. No registration fee is required for Exempt Wells. A $10.00 registration fee must accompany registration forms for all Non-Exempt Wells.

4. An "Exempt Well" means a well having a pump with a maximum capacity of not more than 35 gallons per minute which is used to withdraw groundwater. An Exempt Well may include the non-commercial irrigation of not more than 1 acre of land.

5. A "Non-Exempt Well" means a well that is not an "Exempt Well".

INSTRUCTIONS FOR REGISTRATION QUESTIONS

1. The Registrant must be the owner of the well and may be an individual, public or private corporation, company, partnership, firm, association, society, estate, trust, any other private organization or enterprise, the United States, any state, territory or country or a governmental entity, political subdivision or municipal corporation organized under or subject to the constitution and laws of this State.

2. If you own an existing irrigation well drilled at any time, or any other type of well drilled on or after June 20, 1968, you should have an assigned control and/or file number. Write these numbers in item 2. If you do not know the number, please explain the reason on the form or on an attached sheet.

3. a. Fill in the Section, Township and Range in all cases if it is available.
   b. If the well is in a subdivision and you have this information, give the subdivision name, Lot Number, and Address.

4. Show all purposes for which the water is used.

5. If the well is used for irrigation, give the number of acres irrigated in 1980 from the well.

6. If the owner of the land is an individual, give the last name, first name, middle initial. If the owner of the land is a corporation, partnership, firm, etc., fill in the appropriate title.

7. Complete the section on Well Data with the most accurate information available to you. If the data is not available, write N/A in the blanks.

8. Give the legal description of the place of use of the water. If place of use is in a subdivision and legal description is not available, give the subdivision name, Lot Number and/or address on the blank line.

9. The person in whose name a well is registered shall notify the Department of any change in ownership and shall keep all information on the registration record current and accurate. A form entitled "Change of Well Information/Ownership" is available for this purpose. A blank form will be furnished with the returned duplicate copy of the registration form.

ARIZONA WATER CO
2612 N 16th ST
PO BOX 5396
PHOENIX AZ 85010

STATE OF ARIZONA
DEPARTMENT OF WATER RESOURCES
WATER RIGHTS ADMINISTRATION
99 EAST VIRGINIA
PHOENIX, ARIZONA 85004

RECEIPT

KIND ENTRY	FILE REFERENCE NO.
55	616581
	THRU
	616694

ACCOUNT NO. FUND SOURCE	AGENCY	CHAPTER	DIV.	INT. ACCT.	ITEM DESCRIPTION	RATE	$ AMOUNT
					Filing Fee for Registration of Existing Wells	10.00	1,140.00
					114 wells		
					File No's.: A(8-23)5dcd	WATER PAYMENT	
					A(1-7)26adb	GUESTS 114	
					A(1-8)30dcc	CHK NO 42039	
					A(1-7)26aac and other various	55-I 1140.00	
					D(7-5)9ccc	TAX 0.00	
					D(6-6)9bbd	TOTL 1140.00	
					D(6-6)21bbc	GEN.CHEK 1140.00	
					D(6-6)9bdd and various others	# 904 A 8:16-	

Check No. 42039
8-5-82 im

TOTAL $ 1,140.00

MICROFILMED

Arizona Department of Water Resources
Records Management Section
500 N. 3rd Street • Phoenix, Arizona 85004
(602) 417-2405 • (800) 352-8488
www.water.az.gov

Pump Installation Completion Report

RECEIVED
APR 29 2003
Information Management

- Review instructions prior to completing form.
- The registered well owner should file this report with the Department within 30 days following installation of pump equipment.

FILE NUMBER
WELL REGISTRATION NUMBER
55 - 590620

** PLEASE PRINT CLEARLY **

SECTION 1. REGISTRY INFORMATION

Well Owner

FULL NAME OF COMPANY, ORGANIZATION, OR INDIVIDUAL
Arizona Water Company

MAILING ADDRESS
P.O. Box 29006

CITY / STATE / ZIP CODE
Phoenix, AZ 85038-9006

CONTACT PERSON NAME AND TITLE
Michael J. Whitehead, Vice President - Engineering

TELEPHONE NUMBER: 602-240-6860
FAX: 602-240-6878

Location of Well

WELL LOCATION ADDRESS (IF ANY)

TOWNSHIP (N/S)	RANGE (E/W)	SECTION	160 ACRE	40 ACRE	10 ACRE
24S.	23E.	13	NE ¼	NW ¼	SE ¼

COUNTY ASSESSOR'S PARCEL ID NUMBER (MOST RECENT)

BOOK	MAP	PARCEL
102	34	5

COUNTY WHERE WELL IS LOCATED
Cochise

SECTION 2. EQUIPMENT INSTALLED

DATE PUMP INSTALLED
11/15/2002

Pump Type
CHECK ONE

- ☐ Air Lift
- ☐ Bucket
- ☐ Centrifugal
- ☐ Jet
- ☐ Piston
- ☐ Rotary
- ☐ Submersible
- ☒ Turbine
- ☐ Other (*please specify*):

Power Type
CHECK ONE

- ☐ Diesel Engine
- ☒ Electric Motor
- ☐ Gasoline Engine
- ☐ Hand
- ☐ Natural Gas
- ☐ Windmill
- ☐ Other (*please specify*):

RATED PUMP CAPACITY
600 Gallons Per Minute

HORSE POWER RATING OF MOTOR
100-HP

SECTION 3. WELL TEST

Pump Test Data

DATE WELL TESTED
See attacged pump test results

STATIC WATER LEVEL (A)
Feet Below Land Surface

PUMPING WATER LEVEL (B)
Feet Below Land Surface

DRAWDOWN [(B) – (A)]
Feet Below Land Surface

TEST PUMPING RATE
Gallons Per Minute

DURATION OF PUMP TEST (Minimum 4 Hours)
Hours

TOTAL PUMPING LIFT
Feet

FOR FLOWING WELL, MEASURED SHUT IN HEAD ☐ FT ☐ PSI

Method of Discharge Measurement
CHECK ONE

- ☐ Bailer
- ☐ Bucket – Barrel – Stopwatch
- ☐ Current
- ☐ Estimated – Air Lift
- ☐ Gauge
- ☐ Meter
- ☒ Orifice
- ☐ Volume
- ☐ Weir – Flume
- ☐ Other (*please specify*):

Method of Measuring Water Level
CHECK ONE

- ☐ Air Line
- ☒ Electric Measuring Line (Sounder)
- ☐ Steel Tape
- ☐ Other (*please specify*):

I HEREBY CERTIFY that the above statements are true to the best of my knowledge and belief according to A.R.S. § 45-600(B).

SIGNATURE OF WELL OWNER: Michael J. Whitehead
DATE: 4-23-2003

16825 South Weber Drive • Chandler, Arizona 85226-4112 • 602/961-1141 • FAX 602/961-0290 Test Eng. T-14/E-4

8" Pipe X 6" Orifice
P.D. 840'

TEST PUMP RESULTS

STEPS. 500, 600, 700, 800, 900, [illegible] 750, 860, & 1100 R.P.M.

CUSTOMER AZ. Becmen AZ. Water, Bisbee, Well #5 DATE 7-31-02

STATIC WATER LEVEL 120.29' STEP Test JOB NO. 02-4158

TIME	INCHES ORIFICE PRESSURE	PUMPING LEVEL	DRAW DOWN	GPM	SPECIFIC YIELD	REMARKS
						Check Test – 4"
13:00	12.75"	198.23	77.94	502	6.4408	R.P.M. 875 O.P. 21 W.T. 171°
13:30	12.5"	199.82	79.53	497	6.2492	↑ Same
* 14:00	12.25"	200.95	80.66	493	6.1120	Received Fuel – 795.5 GALS. R.P.M. 875 O.P. 21 W.T. 171° *
14:30	12.25"	202.44	82.15	493	6.0012	↑ Same
14:45	28.5"			751		Q ↑ to 1100 R.P.M.
15:00	28"	256.88	136.59	744	5.4469	R.P.M. 1100 O.P. 24 W.T. 172°
15:15	27.5"	260.56	140.27	738	5.2612	↑ Same
15:20	28.75"			755		Q ↑ to 1125 R.P.M.
15:30	28.5"	269.05	148.76	751	5.0484	Clean – Clear Water R.P.M. 1125 O.P. 30 W.T. 172°
15:45	28.25"	272.1	151.81	748	4.9272	↑ Same
16:02	28"	274.5	154.21	744	4.8245	↑ Same
16:15	28"	276.69	156.4	744	4.7570	↑ Same
16:30	27.5"	278.99	158.5	738	4.6561	↑ Same
17:00	27"	282.32	162.03	731	4.5115	↑ Same
17:06	30"			771		Q ↑ to 1150 R.P.M.
17:15	29.75"	295.63	175.34	767	4.3743	Clean – Clear Water R.P.M. 1150 O.P. 32 W.T. 174°
17:30	29.5"	299.28	178.99	764	4.2683	↑ Same
17:45	29.5"	301.35	181.06	764	4.2195	↑ Same
18:00	29.5"	303.33	183.04	764	4.1739	↑ Same
18:03	36.5"			850		Clean – Clear Water Q ↑ to 1250 R.P.M.
18:15	36.5"	329.1	208.81	850	4.0706	R.P.M. 1250 O.P. 34 W.T. 172°
18:30	36.5"	332.88	212.59	850	3.9993	↑ Same / Possum – Trace only
19:00	36"	339.2	218.91	814	3.8554	R.P.M. 1250 O.P. 34 W.T. 172°
19:30	35.5"	344.29	224.0	838	3.7410	↑ Same

Moyvebor Group Inc.
16825 South Weber Drive • Chandler, Arizona 85226-4112 • 602/961-1141 • FAX 602/961-0290

10" Pipe x 6" Orifice
P.D. 840'

Test Eng. T-14/E-4
STEPS: 500, 750, 850, & 1100 G.P.m

TEST PUMP RESULTS

CUSTOMER Az. Beeman, Az Water, Bisbee, Well #5 DATE 7-31-02

STATIC WATER LEVEL 120.29 STEP TEST JOB NO. 02-4158

TIME	INCHES ORIFICE PRESSURE	PUMPING LEVEL	DRAW DOWN	GPM	SPECIFIC YIELD	REMARKS
20:00	35"	348.86	228.57	832	3.6400	R.P.m. 1250 O.P. 34 W.T. 172°
20:30	35"	360.0	239.71	832	3.4708	
21:00	34.5"	364.43	244.14	826	3.3833	
21:10	62"			1108		Q↑ to 1550 R.P.m.
21:30	62"	493.17	372.88	1108	2.9714	Clean water with A lot of Air R.P.m. 1550 O.P. 35 W.T. 175°
22:00	62"	504.51	384.22	1108	2.8837	↑ Same / Discharge Blowing A lot of Air
22:30	62"	514.11	393.82	1108	2.8134	↑ Same
23:00	62"	514.93	394.64	1108	2.8076	↑ Same
23:30	62"	518.22	397.93	1108	2.7844	↑ Same
23:55	62"	522.57	402.28	1108	2.7543	↑ Same
00:00 24:00						Pump off
00:30 24:30						TEST Eng. off

NP111

The Weber Group Inc.
16825 South Weber Drive • Chandler, Arizona 85226-4112 • 602/961-1141 • FAX 602/961-0290

TEST PUMP RESULTS

CUSTOMER AZ. WATER Co. Recovery after STEP TEST DATE 8-1-02

JOB NO. well #5 NACO

STATIC WATER LEVEL

TIME	INCHES ORIFICE PRESSURE	PUMPING LEVEL	DRAW DOWN	GPM	SPECIFIC YIELD	REMARKS
12:04		290				
12:05		257.62				
12:06		257.3				
12:07		251.91				
12:09		248.53				
12:10		243.4				
12:15		235.0				
12:20		229.38				
12:25		227.0				
12:30		223.18				
12:35		220.75				
12:40		218.9				
12:45		217.05				
12:50		214.9				
12:55		211.9				
1:00		209.13				
1:10		207.17	(Actually 5 min new watch)			
1:20		202.63				
1:30		197.34				
1:40		195.79				
1:50		192.55				
2:00		188.71				
2:15		186.23				
2:30		183.03				

RECEIVED
AUG 0 2 2002
ARIZONA WATER COMPANY
PHOENIX - ENGINEERING

WP111

The Weber Group Inc.
16825 South Weber Drive • Chandler, Arizona 85226-4112 • 602/961-1141 • FAX 602/961-0290

TEST PUMP RESULTS

CUSTOMER AZ Water Co. Recovery After Step Test. DATE 8-1-02

JOB NO. Well #5 NACO

STATIC WATER LEVEL

TIME	INCHES ORIFICE PRESSURE	PUMPING LEVEL	DRAW DOWN	GPM	SPECIFIC YIELD	REMARKS
2:45		176.18				
3:00		175.5				
3:15		174.18				
3:30		171.78				
3:45		169.21				
4:00		167.49				
5:55		154'-8"				
6:30		152'-5"				
7:00		148'-10"				
8:05		145'-10"				
9:10		142'-7"				
10:04		140'-10"				
11:15		137'-11"				
12:53		135'-6"				
13:28		134'-7"				

16825 South Weber Drive • Chandler, Arizona 85226-4112 • 602/961-1141 • FAX 602/961-0290

TEST PUMP RESULTS

CUSTOMER ARIZONA WATER CO. DATE 8-15-02

STATIC WATER LEVEL 111.5" JOB NO. NACO well #5

TIME	INCHES ORIFICE PRESSURE	PUMPING LEVEL	DRAW DOWN	GPM	SPECIFIC YIELD	REMARKS
	Top of Bowls		503' 508 FT	800		
			517' intake			
		111.5"				RECEIVED AUG 16 2002 ARIZONA WATER COMPANY PHOENIX - ENGINEERING
11:36		160.0				
11:41		202.0		800		
11:48		212.0				
11:54		216.0				Re-adjust RPM
12:00		216.0				water clear 1100 RPM
12:05		222.0				
12:18		226.0				
12:25		226.0				
12:30		229.11"				RPM 1100 water clear
12:36		230				
12:41		231.9"				
12:46		232.6"				
12:51		236.9½"				32½" - 33½"
12:56		238.8½"				
1:01		239.8"				
1:07		240.9"				
1:12		241.10"				32" - 33"
1:17		242.8"				
1:22		243.6"				Cl2-0 Turbidity 5.7 PH-7.3
1:27		244				32" - 32½"
1:32		245				
1:37		245.9½"				

NP111

The Weber Group Inc.
16825 South Weber Drive • Chandler, Arizona 85226-4112 • 602/961-1141 • FAX 602/961-0290

10" Pipe x 6" Orifice
P.D. 840'

TEST PUMP RESULTS

TEST Eng. T. [illegible]

8 hrs.

CUSTOMER Az. Beeman, Az. Water Bisbee, Well #5 DATE 7-30-02

STATIC WATER LEVEL 113.7' Developing Well JOB NO. 02-4158

TIME	INCHES ORIFICE PRESSURE	PUMPING LEVEL	DRAW DOWN	GPM	SPECIFIC YIELD	REMARKS
[illegible]						[illegible] Fuel-Side Tanks-3/8 / Tank-6" = [illegible]
						START [illegible]
START 10:50	20.5"			637		[illegible] Pump on / R.P.M. 900 O.P. 22 W.T. 1[illegible]
10:55	11.5"			477		Q↓ To 800 R.P.M. [illegible]
11:05	13"			507		Q↑ to 9[illegible] R.P.M. / Clean But Cloudy
11:10	15"	165.71	52.01	507	9.7481	Clean - Clear water R.P.M. 825 O.P. 20 W.T. 17P
11:20						Surge 3X5 AT 1000 R.P.M.
11:40	35"			832		Clean Clear water Q↑ to 1075 R.P.M.
11:45	25.5"			710		Clean but Cloudy - light Brown Q↓ To 1025 R.P.M.
11:50	24.5"	214.24	100.54	696	6.9226	Clean but little Cloudy / Ioff Cone - Trace Small 1/8" Rossum - Trace only / 1 Packing Stone
12:05						Surge 3X5 AT 1100 R.P.M.
12:25	53"					Q↑ to 1300 R.P.M.
12:30	48"	296.43	182.73	975	5.3357	Clean but Cloudy water R.P.M. 1300 O.P. 34 W.T. 172°
12:35						Ioff Cone - .2 P.P.M. Fine Brown Sand Rossum - .2 P.P.M. Fine Brown Sand
12:50	44"	315.75	202.05	933	4.6176	Clean But Cloudy water R.P.M. 1300 O.P. 34 W.T. 171°
13:00						Surge 3X5 AT 1300 R.P.M.
13:20	74"			1209		Q↑ to 1500 R.P.M. / Med Brown water / Cloudy
13:30	68"	383.13	269.43	1160	4.3053	Med Brown water / Cloudy R.P.M. 1500 O.P. 35 W.T. 172°
13:45	62"	399.7	286	1108	3.8741	Ioff Cone - .3 P.P.M. Fine Brown Sand Rossum - .4 P.P.M. Fine Brown Sand
14:00	62"	411.3	297.6	1108	3.7231	Very light Brown [illegible] R.P.M. 1500 O.P. 35 W.T. 172°
14:10	74"			1209		Light Brown water / Cloudy Q↑ to 1600 R.P.M.
14:20						[illegible] Not working Right R.P.M. 1600 O.P. 35 W.T. 172°
14:50						[illegible] Surge 3X5 AT 1500 R.P.M.
15:10	74"			1209		R.P.M. 1500
15:[illegible]	64"	379.13	265.43	1125	4.2384	Very light Brown Cloudy water R.P.M. 1500 O.P. 35 W.T. 172°

WP111

Mike Weber Group Inc.
16825 South Weber Drive · Chandler, Arizona 85226-4112 · 602/961-1141 · FAX 602/961-0290

70" Pipe x 6" orifice
P.D. 840'

TEST PUMP RESULTS TEST Eng. T-14/E4

CUSTOMER Az. Beeman, Az. Water, Bisbee, Well #5 DATE 7-30-02

STATIC WATER LEVEL 113.7' Developing Well JOB NO. 02-4158

TIME	INCHES ORIFICE PRESSURE	PUMPING LEVEL	DRAW DOWN	GPM	SPECIFIC YIELD	REMARKS
15:30						Check Fuel Side Tanks – 3/8 Full & Tank – 5" = 3/8 Full
15:40	62"	412.27	298.57	1108	3.7110	Clean water but Cloudy Rossum – .15 P.P.m. Cone – .12 P.P.m. R.P.m. 1500 O.P. 35 W.T. 172°
15:50						Surge 3 X'S AT 1500 R.P.m.
16:13	78"			1241		Light Brown water / Cloudy Q↑ to 1600 R.P.m.
16:20	74"	415.55	301.85	1209	4.0053	Light Brown water R.P.m. 1600 O.P. 35 W.T. 175°
16:30						Rossum – .2 P.P.m. / With 2 small Packing Stone 5 20m. I off Cone – .2 P.P.m.
16:45	74"	467.73	354.03	1209	3.4149	R.P.m. 1600 O.P. 35 W.T. 175°
16:50						Surge 3 X'S AT 1600 R.P.m.
						Take out 6" orifice To 8" orifice
0" X 8" 17:15	23"			1445		Q↑ to 1700 R.P.m. / med. Brown water
17:30	22"	502.13	388.43	1413	3.6377	R.P.m. 1700 O.P. 35 W.T. 175°
17:40				1413		I off Cone – Pulling Packing Stone out Rossum – .6 P.P.m. Fine Brown Sand
17:50	22"	535.39	421.69	1413	3.3508	R.P.m. 1700 O.P. 35 W.T. 178°
17:55						Surge 3 X'S AT 1500 R.P.m.
18:15	16"			1205		med. Brown water Q↓ to 1500 R.P.m.
18:20						Q↓ to 1400 R.P.m.
18:25	10.5"	367.42	253.72	976	3.8467	Clean water but Cloudy R.P.m. 1400 O.P. 35 W.T. 172°
18:30						Rossum – .1 P.P.m. / Fine Brown Sand W/ small Stone 18m.m.
18:45	10"	379.52	265.82	953	3.5851	Clean water, still Alittle Cloudy R.P.m. 1400 O.P. 35 W.T. 172°
18:50						Pump off
19:00						Test Eng. [illegible]
						Check Fuel Side Tanks – 3/8 Full & Tank – 4 1/2" = 3/8 [illegible]

NP111

The Weber Group Inc.
16825 South Weber Drive • Chandler, Arizona 85226-4112 • 602/961-1141 • FAX 602/961-0290 TEST Eng. T-14/E-4

10" Pipe x 6" orifice
P.D. 840

TEST PUMP RESULTS

STEPS. ~~500, 600, 700, 800, 900, & 1000 G.P.m.~~ 500, 750, 850 & 1100 G.P.m.

CUSTOMER AZ. Beeman, Az. Water, Bisbee, Well #5 DATE 7-31-02 / 16 hrs.

STATIC WATER LEVEL 120.29' STEPTEST 6ed. JOB NO. 02-4158

TIME	INCHES ORIFICE PRESSURE	PUMPING LEVEL	DRAW DOWN	GPM	SPECIFIC YIELD	REMARKS
						Check Eng. Oil - Ok Side Tanks - 3/8 Full ¢ TANK - 4½ = 3/8 Full
07:50						TEST Eng. STARTed
I. START 08:30	13"			507		Clear - Clear Water Pump on / 825 R.P.m
08:35	14"	158.09	37.8	526	13.9153	Clear Water R.P.m. 840 O.P. 20 W.T. 171°
08:45	13"	166.32	46.03	507	11.0145	↑ Same
08:50	13"	168.7	48.41	507	10.4730	Rossum - TRACE only Conc - TRACE only
09:00	12"	169.66	49.37	487	9.8642	Clear - Clear Water R.P.m. 825 O.P. 20 W.T. 171°
09:06	12.5"			497		Q↑ A little 840 R.P.m
09:15	12.25"	173.57	53.28	493	9.2530	Clean - Clear Water R.P.m. 840 O.P. 20 W.T. 171°
09:22	13"			507		Clean - Clear Water Q↑ A little 850 R.P.m.
09:30	13"	179.0	58.71	507	8.6356	Clean - Clear Water R.P.m. 850 O.P. 20 W.T. 171°
09:45	13"	180.52	60.23	507	8.4177	↑ Same
10:00	13"	181.69	61.4	507	8.2573	↑ Same
10:15	12.5"	183.05	62.76	497	7.9190	↑ Same
10:30	12.5"	184.22	63.93	497	7.7741	Check Fuel - ¢ TANK 4¼" = Just under 3/8 Full ↑ Same
10:45	12.25"	185.0	64.71	493	7.6186	R.P.m. 850 O.P. 20 W.T. 171°
11:03	12"	185.89	65.6	487	7.4237	↑ Same
11:15	12"	186.4	66.11	487	7.3665	↑ Same
11:32	11.75"	187.5	67.21	482	7.1715	↑ Same
11:45	11.75"	188.33	68.04	482	7.0840	R.P.m. 850 O.P. 20 W.T. 171°
11:50	13.25"			512		Q↑ TO 875 R.P.m.
12:00	13"	194.45	74.16	507	6.8365	Clean - Clear Water R.P.m. 875 O.P. 21 W.T. 171°
12:20	13"	195.97	75.68	507	6.6992	↑ Same
12:30	13"	196.41	76.12	507	6.6605	↑ Same
12:45	13"	197.45	77.16	507	6.5707	Clean - Clear Water R.P.m. 875 O.P. 21 W.T. 171°

NPTH

ARIZONA DEPARTMENT OF WATER RESOURCES
500 North 3rd Street
Phoenix, Arizona 85004

RECEIVED
JUL - 3 2002
RECORDS MGT

WELL DRILLER REPORT

This report should be prepared by the driller in all detail and filed with the Department within 30 days following completion of the well.

1. ARIZONA BEEMAN DRILLING dba Morex Investments LLC
P.O. BOX 3370
APACHE JUNCTION, AZ 85217-3370

2. Owner Name: ARIZONA WATER Company
Address: P.O. Box 29006 Phoenix AZ 85038
City State Zip

3. Location: 24 N/S 23 E/W 13 ¼ SE ¼ NW ¼ NE
Township Range Section 10-acre 40-acre 160-acre

4. Well Registration No. 55-590620 (Required)

5. Permit No. _____ (If Issued)

DESCRIPTION OF WELL

6. Total depth of hole 1183 ft.
7. Type of casing Steel
8. Diameter and length of casing 26 in. from 0 to 39, 16 in from -1 to 1183
9. Method of sealing at reduction points NO REDUCTION NEAT CEMENT 0-39
10. Perforated from 1163 to 623, from 603 to 163 from _____ to _____
11. Size of cuts .075 Number of cuts per foot _____
12. If screen was installed: Length 980 ft. Diam 16 in. Type Steel
13. Method of construction Reuese Circulation
(drilled, dug, driven, bored, jetted, etc)
14. Date started 05 20 02
Month Day Year
15. Date completed 06 24 02
Month Day Year
16. Depth to water _____ ft. (If flowing well, so state)
17. Describe point from which depth measurements were made, and give sea_level elevation if available
Ground level
18. If flowing well, state method of flow regulation: _____
19. Remarks: _____

DO NOT WRITE IN THIS SPACE
OFFICE RECORD
Registration No. 55- 590620
File No. D(24-23) 13 ABD
Received _____ By _____
Entered _____ By _____

DWR-55-55-7/95 (Rev.)

COMPLETED SEP 0 6 2002

LOG OF WELL

Indicate depth at which water was first encountered, and the depth and thickness of water bearing beds. If water is artesian, indicate depth at which encountered, and depth to which it rose in well.

From (feet)	To (feet)	Description of formation material
0	2	Top Soil.
2	40	Sandy Clay Dry.
40	130	Sm.-Med. Gravels w/Coarse Sands.
130	220	Silty Clay Little to No Sands.
220	400	Course Sands w/little Clays.
400	440	Course Fractured Rock.
440	510	Red Clay w/moderate Sands.
510	590	Red Clay w/ Less Sands.
590	770	Red Clay w/ Little Gravels & Sands.
770	810	Gray Silty Clay no Sands.
810	1140	Red Clay w/little to med. Sands.
1140	1183	Volcanics - Black w/White Quartz.

I hereby certify that this well was drilled by me (or under by supervision), and that each and all statements herein contained are true to the best of my knowledge and belief.

Driller Name: ARIZONA BEEMAN DRILLING dba Morex Investments L

P.O. BOX 3370
Street

APACHE JUNCTION, AZ 85217-3370 480-983-2542
City State Zip Phone No.

Signature of Driller 7-1-02
Date

ARIZONA DEPARTMENT OF WATER RESOURCES
GROUNDWATER MANAGEMENT SUPPORT SECTION
MAIL TO: P. O. BOX 458, PHOENIX, ARIZONA 85001-0458
FOR MORE INFORMATION CALL: MONICA ORTIZ 602-417-2470
NOTICE OF INTENTION TO DRILL, DEEPEN, REPLACE OR MODIFY A WELL

RECEIVED
JAN 18 2002
GROUNDWATER MGT

PLEASE COMPLETE ALL ITEMS IN THE BOX BELOW DOWN TO COUNTY OR LOCAL AUTHORITY ENDORSEMENT. IF WATER FROM THE PROPOSED WELL (LISTED BELOW) WILL BE USED FOR DOMESTIC PURPOSES ON A PARCEL OF LAND 20 OR FEWER ACRES, THE APPLICABLE COUNTY OR LOCAL HEALTH AUTHORITY MUST ENDORSE ALL ITEMS IN THE BOX BEFORE SUBMISSION TO THE DEPARTMENT OF WATER RESOURCES. ITEMS C, D, E, AND F MAY BE AVAILABLE FROM YOUR COUNTY ASSESSOR'S OFFICE.

A. Arizona Water Company (LANDOWNER'S NAME) PO Box 29006 (CURRENT MAILING ADDRESS) Phoenix (CITY) AZ (STATE) 85038-9006 (ZIP)

B. TELEPHONE NO. 602 240 6860 — **COUNTY ASSESSOR'S PARCEL ID INFORMATION:**

C. WELL LOCATED IN Cochise COUNTY D. 102 (BOOK) 34 (MAP) 5 (PARCEL) E. _____ (# OF ACRES) — **OFFICIAL SEAL OR STAMP**

WELL/LAND LOCATION (MUST BE COMPLETED AS REQUESTED):

F. SE (10AC) ¼ NW (40AC) ¼ NE (160AC) ¼ OF SECTION 13 TOWNSHIP 24S N/S RANGE 23E E/W

COUNTY OR LOCAL AUTHORITY ENDORSEMENT

CHECK ONE:
G. RECOMMEND APPROVAL_____; INSUFFICIENT INFORMATION TO MAKE A DETERMINATION_____; VARIANCE REQUIRED _____ (EXPLANATION ATTACHED)

H. DATE_____ AUTHORIZED SIGNATURE_____ TITLE_____

1. OWNER OF WELL:
Arizona Water Company
NAME
P.O. Box 29006
CURRENT **MAILING** ADDRESS
Phoenix AZ 85038-9006
CITY STATE ZIP

TELEPHONE NUMBER 602-240 -6860

2. ACTION REQUESTED:
DRILL NEW WELL X DEEPEN_____
MODIFY_____ REPLACE _____

WELL REGISTRATION NO 55-_____

FOR A REPLACEMENT WELL PROVIDE:
MAX. CAPACITY OF THE ORIGINAL WELL _____ GALLONS PER MINUTE;

DISTANCE FROM THE ORIGINAL WELL: _____ FEET

3. CONSTRUCTION WILL START ABOUT:
MONTH June YEAR 2002

4. TYPE OF CASING FOR PROPOSED WELL:
SURFACE CASING: steel
DIAMETER: 16 " DEPTH: 1,000

DOWNHOLE CASING:_____
DIAMETER:_____ " DEPTH: _____

5. DESIGN PUMP CAPACITY:
1,000 GALLONS PER MINUTE
3,258 a.f./yr.

6. LESSEE OF LAND OF WELLSITE:
NAME
CURRENT **MAILING** ADDRESS
CITY STATE ZIP

TELEPHONE: - -

7. PRINCIPAL USE OF WATER: (BE SPECIFIC)
municipal and industry

8. OTHER USES OF WATER: (BE SPECIFIC).

FOR DEPARTMENT USE ONLY
REGISTRATION NO. 55-590620
DATE FILED 1-18-02
FILE NO. D(24.23)13ABD
AMA/INA —
W/S 11 S/B 76
PROCESSED BY MB
DATE MAILED 1-23-02
MO.

9. PLACE OF USE (LEGAL DESCRIPTION OF LAND):
SE ¼ (10AC) NW ¼ (40AC) NE ¼ (160AC) SECTION 13
TWNSHP 24S N/S RNG 23E E/W

10. TYPE OF WELL (CHECK ONE):
EXEMPT _____ NON-EXEMPT X

11. CHECK ONE:
RESIDENTIAL_____ STOCKWATER _____
OTHER municipal & industry

12. IS THE PROPOSED WELLSITE WITHIN 100 FEET OF A SEPTIC TANK SYSTEM, SEWER DISPOSAL AREA, LANDFILL, HAZARDOUS MATERIALS OR PETROLEUM STORAGE AREAS AND TANKS?
YES _____ NO X

13. DRILLING FIRM:
Arizona Beeman Drilling LLC
NAME
PO Box 3370
MAILING ADDRESS
Apache Junction AZ 85217
CITY STATE ZIP
480-982-2542
TELEPHONE NO.
360
DWR LICENSE NUMBER
A-4
ROC LICENSE CATEGORY

I STATE THAT THIS NOTICE IS FILED IN COMPLIANCE WITH A.R.S. § 45-596, IS COMPLETE AND CORRECT TO THE BEST OF MY KNOWLEDGE AND BELIEF AND THAT I UNDERSTAND THE LIMITATIONS AND CONDITIONS SET FORTH ON THE REVERSE SIDE OF THIS FORM.

Mike Loggins, Engineer — **14.** TYPE OR PRINT NAME AND TITLE
Mike Loggins as Agent — **15.** SIGNATURE OF LANDOWNER/LESSEE OF WELLSITE
1/16/02 — **16.** DATE

DWR 55-40 (REV 9/99)

APPLICATION GUIDELINES

In accordance with Arizona Revised Statutes ("A.R.S.") §§ 41-1008 and 1079, the Department of Water Resources (Department) provides the following information regarding the application review process for authority to drill.

NECESSARY STEPS & INSTRUCTIONS TO OBTAIN DRILLING AUTHORITY

1. Pursuant to A.R.S. § 45-596, a person may not drill, cause to be drilled, deepen or modify any well for which a permit is not required without first filing a Notice of Intent to Drill with the Department. Only a well drilling contractor licensed in the State of Arizona or a single well licensee (a person licensed to drill or modify one exempt well on his or her own property) is authorized to drill, deepen or modify a well. Drilling may not begin until the well drilling contractor or licensee has possession of a drilling card at the well site, issued by the Director in the name of the well drilling contractor or licensee, and which authorizes the drilling of the specific well in a specific location. To assist you in understanding the requirements for this application, copies of A.R.S. § 45-596 and Arizona Administrative Code ("A.A.C.") R12-15-810 are available at the Department bookstore (602-417-2450 x7127).
2. If replacing, deepening, or modifying an existing well, provide the registration number of the existing well in item 2. A replacement well is one located no more than 660 feet from the original well and that is not expected to annually withdraw more groundwater than historically withdrawn from the original well.
3. Information to complete items 3, 4, 5 and 13 may be available from your driller.
4. Information to complete items 9 and 12 may be available from your County Assessor's Office.
5. For item 10, in an Active Management Area, A.R.S § 45-454 only allows non-irrigation uses for "exempt" wells. If the proposed use includes the growing of 2 or more acres of plants for sale or human/animal consumption (irrigation use), the well does not qualify as an exempt well.
6. An exempt well, referred to in Item 10, means a well with a pump with a maximum capacity of not more than thirty-five gallons per minute and used for non-irrigation purposes.
7. For item 11, in an Active Management Area, A.R.S §45-454 allow up to 56 acre feet per year of pumping from a domestic (residential) or stock watering exempt well, and up to 10 acre ft per year from an exempt well used for other (usually commercial non-irrigation) purposes.
8. If any water from a proposed well on a parcel of twenty or fewer acres will be used for domestic purposes, as defined in § 45-454, the applicant must submit a well site plan of the property. The plan must be on an 8½" x 11" piece of plain paper with representation of the locations of all structures and proximity of adjacent lot lines, to scale. It must include the county assessor's parcel identification number. The plan must show the proposed well location and the location of any septic tank or sewer system that is either located on the property or within one hundred feet of the proposed well site, as well as indicating the measured shortest distance between the proposed well and existing septic tank system. **The plan must demonstrate that the well will not be drilled within one hundred feet of any septic or sewer system.**
9. The site plan must be approved by the county health authority, or by a local health authority in areas where the county health authority has delegated authority to approve septic or sewer systems. Endorsement by the county/local authority is based solely on the best available judgement that the proposed well, as shown on the site plan submitted, is 100 feet or more from all known and visually identifiable sewage treatment systems. It is not a representation that a well placed at this site will be guaranteed as to quantity or quality. In areas where there is no local or county authority that controls installation of septic tanks or sewer systems, or if the health authority is unable to determine whether the proposed well location complies with state and local requirements, the applicant must apply for approval directly to the Department of Water Resources.
10. If an individual other than the land owner or lessee signs this notice, an original letter of authorization from the land owner/lessee, stating that the individual has permission to sign this specific notice on his or her behalf, must accompany the notice.
11. Please mail **two original Notices** with **original signatures** and **two site plans** and, in accordance with A.R.S. § 45-113, a **check or money order (no cash) in the amount of $10.00** to P. O. Box 458, Phoenix Arizona, 85001-0458, or hand deliver to 500 North Third Street, Phoenix, Arizona.
12. Arizona Revised Statute § 45-596(D) provides that the Director of the Department is to determine whether or not all information required on this form has been submitted. If not, the person filing the Notice will be notified, and the drilling or modification of the well may **not** proceed.
13. This form is not applicable for non-exempt wells (those yielding more than thirty-five gallons per minute) within an Active Management Area. Contact Groundwater Management for further information regarding the appropriate notice to file with the Department.

TIME FRAME FOR REVIEW OF YOUR APPLICATION

Within 15 days after receipt of your Notice of Intention the Arizona Department of Water Resources ("Department") will determine whether your application should be granted or denied, unless this time is extended for lack of a complete application. If your application is incomplete, the Department will notify you in writing and will specify what information is necessary to make the application complete. Until the missing information is received, the time frame for review of your application will be suspended. Your application will not be complete until all of the requested information is received. If you do not supply the missing information within sixty (60) days, the Department may deem your application withdrawn and close the file.

At the end of its review, the Department will send you a written notice either granting or denying your application for drilling authority. If your application is approved, the Drill Card will be mailed directly to the drilling contractor. If denied, the Department's notice will state justification for the denial and an explanation of your right to appeal.

CONSTRUCTION AND FOLLOW UP REQUIREMENTS

1. Construction and abandonment standards for wells, must be in accordance with Department Regulations. A.R.S. § 45-594 and Arizona Administrative Code R12-15-811 require the well to be constructed with a twenty foot steel surface seal casing, including a one foot steel stickup and one and one-half inches of grout seal around the casing from the surface to a depth of twenty feet, unless a variance is granted **(see A.R.S. § 45-596 (G) for procedure to follow in requesting a variance).**
2. Pursuant to § 45-596(E), the drilling, deepening or modification of the well must be completed within one year of the date of the Notice of Intent. If the well is not completed within one year, a new Notice of Intent must be filed before proceeding with further construction.
3. If a well which was originally drilled as an exploration well, a monitor well, a piezometer well or for any use other than domestic use is later proposed to be converted to use for domestic purposes as defined in § 45-454, the well owner must file a Notice of Intention to Drill and comply with the requirements of § 45-596 before the well is converted and any water from that well is used for domestic purposes.
4. Within thirty days after installation of pumping equipment, the registered well owner must file a Completion Report with the Department. The person to whom a well is registered also must notify the Department of a change in ownership or a change in data relating to this well.

RECEIVED
JAN 18 2002
GROUNDWATER MGT

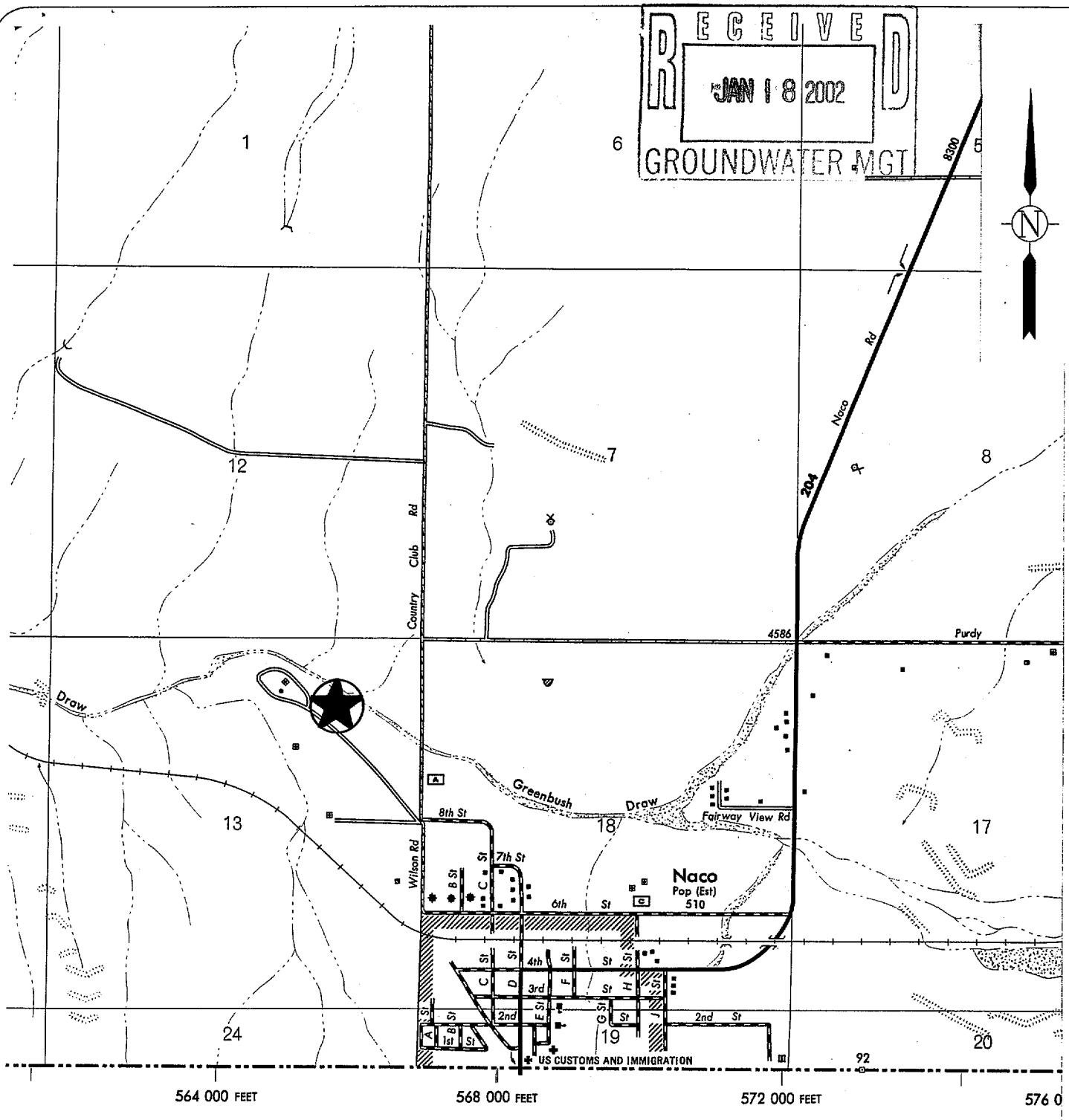

SONORA

MEXICO

ARIZONA WATER COMPANY	
FIG. #1 SITE LOCATION	
LOCATION: BISBEE	
WELL No. 5	SHT. 2 OF 19

RECEIVED
JAN 18 2011
GROUNDWATER MGT

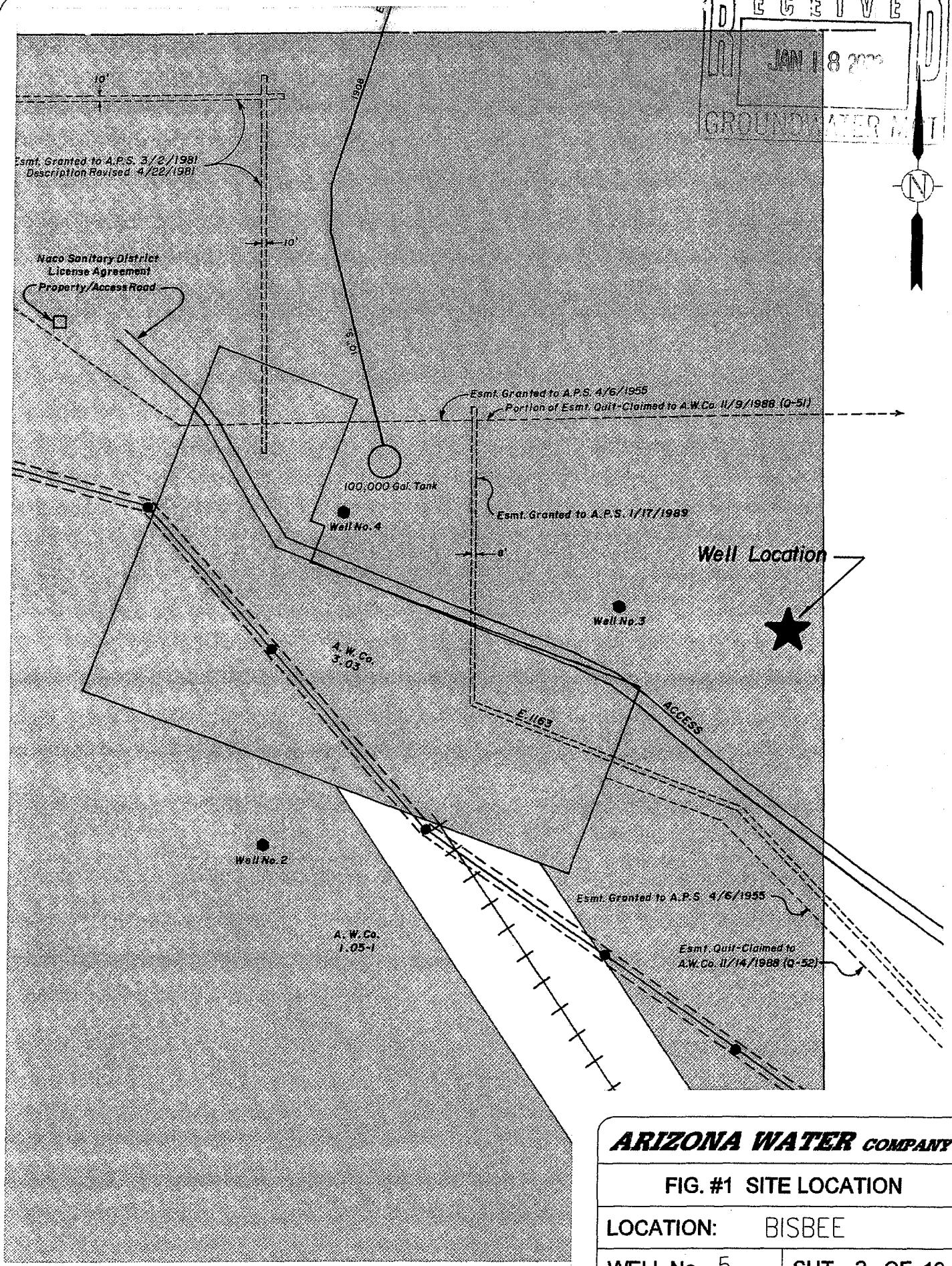

ARIZONA WATER COMPANY

FIG. #1 SITE LOCATION

LOCATION: BISBEE

WELL No. 5 | SHT. 2 OF 19

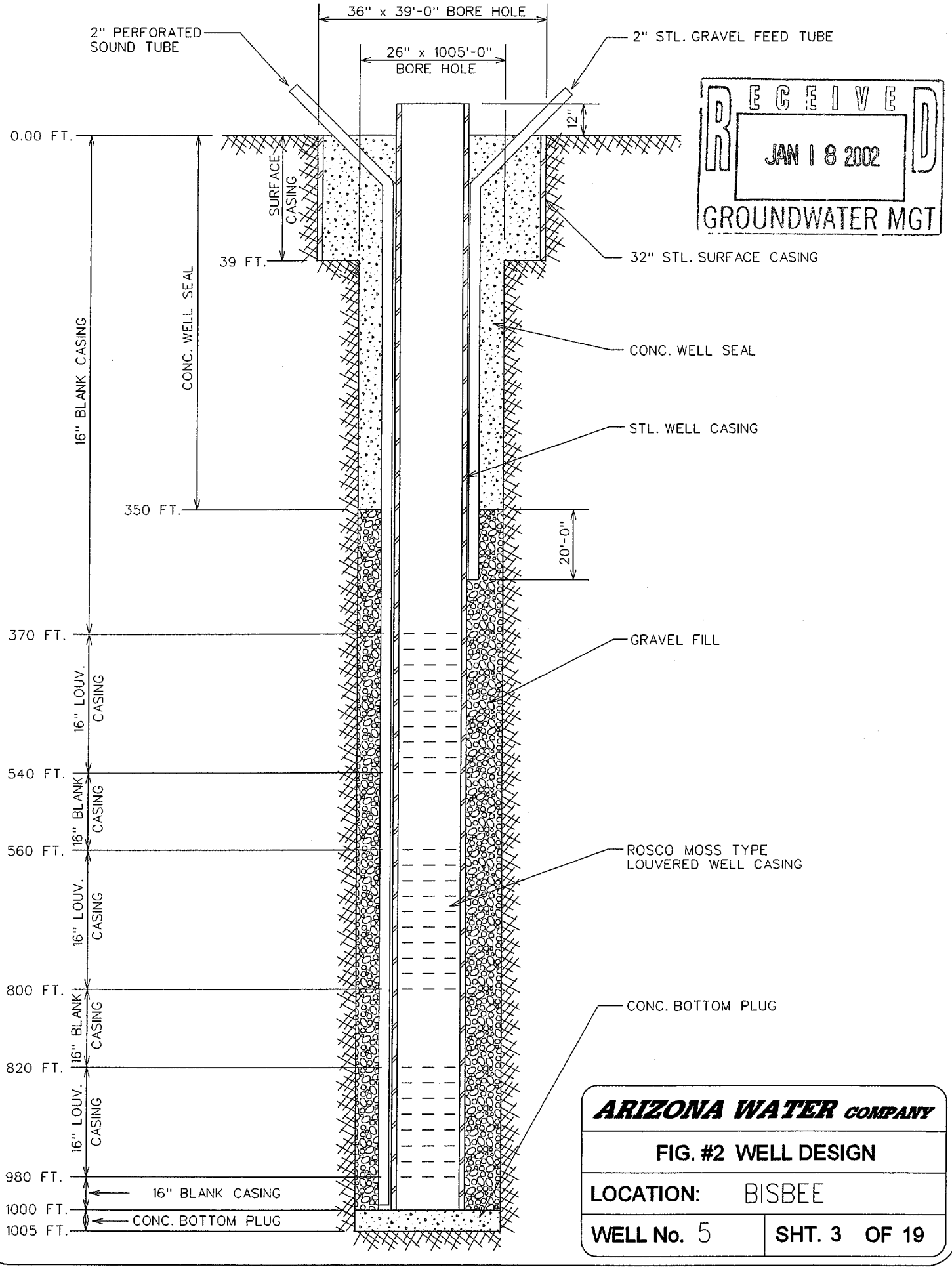

RECEIVED
JAN 18 2002
GROUNDWATER MGT

ARIZONA WATER COMPANY

FIG. #2 WELL DESIGN

LOCATION: BISBEE

WELL No. 5 | **SHT. 3 OF 19**

ARIZONA DEPARTMENT OF WATER RESOURCES
500 North 3rd Street, Phoenix, Arizona 85004
Telephone (602) 417-2470
Fax (602) 417-2422

January 23, 2002

JANE DEE HULL
Governor

JOSEPH C. SMITH
Director

ARIZONA WATER COMPANY
PO BOX 29006
PHOENIX, AZ 85038

Registration No. 55- 590620
File No. D(24-23) 13 ABD

Dear Well Owner:

Enclosed is a copy of the Notice of Intention (NOI) to Drill a well. This NOI, which was recently filed with this Department, is being returned to you as evidence of your compliance with ARS §45-596. The enclosed Completion Report is to be submitted when pump equipment is installed. The Drilling Card and Well Drilling Report form have been sent to your driller. He may not begin drilling until he has received the Drilling Card and it must be displayed on the rig during drilling. If you change drillers, you must supply this Department with the new driller's identity. Please ensure that the driller you select is licensed to drill the type of well you require. All well drillers must pass an examination proving they understand the drilling methods for that particular license, and are familiar with the laws and regulations which govern well construction in Arizona.

If it is necessary to change the location of the proposed well, immediately contact the Department of Water Resources to obtain written permission before proceeding with the drilling. A properly signed, amended Drilling Card must be in the possession of the driller before drilling commences at a different location than originally authorized.

ARS §45-600 requires the registered well owner to submit a completion report within thirty (30) days after the installation of pumping equipment. It also requires the driller to furnish this Department a complete and accurate log of the well within thirty (30) days after completion of drilling. You should insist, and ensure, that both of these are done.

If in the course of drilling a new well, it is determined that the new well cannot be successfully completed as initially intended (dry hole, cave in, lost tools, etc.), the new well must be properly abandoned and a Well Abandonment Completion Report submitted per R12-15-816.F.

Per ARS §45-593 (C), the person to whom a well is registered shall notify this Department of a change in ownership of the well and/or information pertaining to the physical characteristics of the well in order to keep this well registration file current and accurate. We have enclosed a Change of Well Information Form should it be needed in the future.

Sincerely,

Toni Bergeman

Toni Bergeman
Water Resource Technician
Groundwater Management Support Section

Enclosures

ARIZONA WATER COMPANY

3805 N. BLACK CANYON HIGHWAY, PHOENIX, ARIZONA 85015-5351 • P.O. BOX 29006, PHOENIX, ARIZONA 85038-9006
PHONE: (602) 240-6860 • FAX: (602) 240-6878

RECEIVED
JAN 18 2002
GROUNDWATER MGT

January 10, 2002

Groundwater Management Support Section
AZ Dept. of Water Resources
P.O. Box 458
Phoenix, AZ 85001-0458

Re: Authorization to Act as Agent

Dear Dept. of Water Resources:

Authorization is hereby granted to Mike Loggins to act as Arizona Water Company's agent for the purpose of filing the attached Notice of Intention to Drill a Well.

Very truly yours,

James R. Livingston
President

tmw

E-MAIL: mail@azwater.com

ARIZONA DEPARTMENT OF WATER RESOURCES
GROUNDWATER MANAGEMENT SUPPORT SECTION
MAIL TO: P. O. BOX 458, PHOENIX, ARIZONA 85001-0458
FOR MORE INFORMATION CALL: MONICA ORTIZ 602-417-2470
NOTICE OF INTENTION TO DRILL, DEEPEN, REPLACE OR MODIFY A WELL

RECEIVED
JAN 18 2002
GROUNDWATER MGT

PLEASE COMPLETE ALL ITEMS IN THE BOX BELOW DOWN TO COUNTY OR LOCAL AUTHORITY ENDORSEMENT. IF WATER FROM THE PROPOSED WELL (LISTED BELOW) WILL BE USED FOR DOMESTIC PURPOSES ON A PARCEL OF LAND 20 OR FEWER ACRES, THE APPLICABLE COUNTY OR LOCAL HEALTH AUTHORITY MUST ENDORSE ALL ITEMS IN THE BOX BEFORE SUBMISSION TO THE DEPARTMENT OF WATER RESOURCES. ITEMS C, D, E, AND F MAY BE AVAILABLE FROM YOUR COUNTY ASSESSOR'S OFFICE.

A. Arizona Water Company (LANDOWNER'S NAME) PO Box 29006 (CURRENT MAILING ADDRESS) Phoenix (CITY) AZ (STATE) 85038-9006 (ZIP)

B. TELEPHONE NO. 602 240 6860 — COUNTY ASSESSOR'S PARCEL ID INFORMATION:

C. WELL LOCATED IN Cochise COUNTY D. 102 (BOOK) 34 (MAP) 5 (PARCEL) E. _____ (# OF ACRES) — OFFICIAL SEAL OR STAMP

WELL/LAND LOCATION (MUST BE COMPLETED AS REQUESTED):

F. SE (10AC) ¼ NW (40AC) ¼ NE (160AC) ¼ OF SECTION 13 TOWNSHIP 24S N/S RANGE 23E E/W

COUNTY OR LOCAL AUTHORITY ENDORSEMENT

CHECK ONE:
G. RECOMMEND APPROVAL_____; INSUFFICIENT INFORMATION TO MAKE A DETERMINATION_____; VARIANCE REQUIRED _____ (EXPLANATION ATTACHED)

H. DATE_____ AUTHORIZED SIGNATURE_____ TITLE_____

1. OWNER OF WELL:
Arizona Water Company
NAME
P.O. Box 29006
CURRENT MAILING ADDRESS
Phoenix AZ 85038-9006
CITY STATE ZIP
TELEPHONE NUMBER 602-240 -6860

6. LESSEE OF LAND OF WELLSITE:
NAME
CURRENT MAILING ADDRESS
CITY STATE ZIP
TELEPHONE: - -

9. PLACE OF USE (LEGAL DESCRIPTION OF LAND):
SE ¼ (10AC) NW ¼ (40AC) NE ¼ (160AC) SECTION 13
TWNSHP 24S N/S RNG 23E E/W

10. TYPE OF WELL (CHECK ONE):
EXEMPT _____ NON-EXEMPT X

11. CHECK ONE:
RESIDENTIAL_____ STOCKWATER _____

ARIZONA WATER COMPANY
GENERAL ACCOUNT
3805 N. BLACK CANYON HIGHWAY
POST OFFICE BOX 29006
PHOENIX, ARIZONA 85038-9006

91-170
1221

No. 59193

DATE January 15, 2002

PAY TEN AND NO/100 DOLLARS

Security features included. Details on back.

$ $10.00

TO THE ORDER OF

ARIZONA DEPT OF WATER RESOURCES
GROUNDWATER MGT SUPPORT SECTION
PO BOX 458
PHOENIX AZ 85001-0458

ARIZONA WATER COMPANY—GENERAL ACCT.

[redacted]

NK OF AMERICA

[redacted]

5. DESIGN PUMP CAPACITY:
1,000 GALLONS PER MINUTE
3,258 a.f./yr.

I STATE THAT THIS NOTICE IS FILED IN COMPLIANCE WITH A.R.S. § 45-596, IS COMPLETE AND CORRECT TO THE BEST OF MY KNOWLEDGE AND BELIEF AND THAT I UNDERSTAND THE LIMITATIONS AND CONDITIONS SET FORTH ON THE REVERSE SIDE OF THIS FORM.

Mike Loggins, Engineer — as Agent — 1/16/02
14. TYPE OR PRINT NAME AND TITLE — 15. SIGNATURE OF LANDOWNER/LESSEE OF WELLSITE — 16. DATE

DWR 55-40 (REV 9/99)

ARIZONA DEPARTMENT OF WATER RESOURCES

GROUNDWATER MANAGEMENT SUPPORT SECTION

500 North Third Street
Phoenix, Arizona 85004

THIS AUTHORIZATION SHALL BE IN POSSESSION OF THE DRILLER DURING ALL DRILL OPERATIONS

WELL REGISTRATION NO: 55-590620

AUTHORIZED DRILLER: ARIZONA BEEMAN DRILLING dba Morex Investments LLC LICENSE NO: 360

NOTICE OF INTENTION TO DRILL A NON-EXEMPT WELL(S) HAS BEEN FILED WITH THE DEPARTMENT BY:

WELL OWNER: ARIZONA WATER COMPANY PO BOX 29006 PHOENIX, AZ 85038

The well(s) is/are to be located in the:

SE ¼ of the NW ¼ of the NE ¼ Section 13 Township 24 SOUTH Range 23 EAST

No. of wells in this project: 1

THIS AUTHORIZATION EXPIRES AT MIDNIGHT ON THE 17TH DAY OF JANUARY, 2003

ARS

GROUNDWATER MANAGEMENT SUPPORT

THE DRILLER MUST FILE A LOG OF THE WELL WITHIN 30 DAYS OF COMPLETION OF DRILLING

GREAT SEAL OF THE STATE OF ARIZONA
DITAT DEUS
1912

DEPARTMENT OF WATER RESOURCES
99 EAST VIRGINIA AVENUE
PHOENIX, ARIZONA 85004



REGISTRATION OF EXISTING WELLS

READ INSTRUCTIONS ON BACK OF THIS FORM BEFORE COMPLETING
PRINT OR TYPE — FILE IN DUPLICATE

13

REGISTRATION FEE (CHECK ONE)	
EXEMPT WELL (NO CHARGE)	☒
NON-EXEMPT WELL — $10.00	☐

FOR OFFICE USE ONLY
REGISTRATION NO. 55- 647986
FILE NO. D(24-24)11
FILED 6-14-82 (DATE) AT 3PM (TIME)
INA
AMA

1. Name of Registrant:
DOUGLAS L BANKS & SONJA E BANKS
3 MULBERRY LANE (Address) BISBEE (City) AZ (State) 85603 (Zip)

2. File and/or Control Number under previous groundwater law:
D (24-24) 11 cdd HOME (File Number) 35- — 84628 (Control Number)

3. a. The well is located within the N/A ¼ ____ ¼ ____ ¼, Section 11, of Township 24 ~~N~~/S, Range 24 E/~~W~~, G & SRB & M, in the County of COCHISE.

b. If in a subdivision: Name of subdivision BISBEE JUNCTION, Lot No. —, Address 3 MULBERRY LANE BISBEE AZ.

4. The principal use(s) of water (Examples: irrigation - stockwater - domestic - municipal - industrial)
DOMESTIC & IRRIGATION.

5. If for irrigation use, number of acres irrigated from well 1.

6. Owner of land on which well is located. If same as Item 1, check this box ☐
(Address) (City) (State) (Zip)

7. Well data (If data not available, write N/A)
a. Depth of Well 445 FEET feet
b. Diameter of casing 6 INCHES inches
c. Depth of casing N/A feet
d. Type of casing N/A .
e. Maximum pump capacity 10 GALLONS gallons per minute.
f. Depth to water 300 FEET feet below land surface.
g. Date well completed July (Month) 7 (Day) 1980 (Year).

8. The place(s) of use of water. If same as Item 3, check this box ☐
____ ¼ ____ ¼ ____ ¼, Section ____ Township ____ Range ____
____ ¼ ____ ¼ ____ ¼, Section ____ Township ____ Range ____
Attach additional sheet if necessary.

9. DATE 06-10-82 SIGNATURE OF REGISTRANT D Banks Douglas Banks

MICROFILMED

DEPARTMENT OF WATER RESOURCES
99 EAST VIRGINIA AVENUE
PHOENIX, ARIZONA 85004

JUN 1982 DEPARTMENT OF WATER RESOURCES

REGISTRATION OF EXISTING WELLS

READ INSTRUCTIONS ON BACK OF THIS FORM BEFORE COMPLETING
PRINT OR TYPE — FILE IN DUPLICATE

13

FOR OFFICE USE ONLY
REGISTRATION NO. 55- 647987
FILE NO. D(24-24) 11
FILED 6-14-82 (DATE) AT 3PM (TIME)
INA
AMA

REGISTRATION FEE (CHECK ONE)
EXEMPT WELL (NO CHARGE) ☒
NON-EXEMPT WELL — $10.00 ☐

1. Name of Registrant:
DOUGLAS L. & SONJA E BANKS
3 MULBERRY LANE RR#1 BISBEE AZ 85603
(Address) (City) (State) (Zip)

2. File and/or Control Number under previous groundwater law:
NONE (File Number) 35- — (Control Number)

3. a. The well is located within the ____¼ ____¼ ____¼, Section 11, of Township 24 N/S, Range 24 E/W, (G) & SRB (M) in the County of COCHISE COUNTY.

b. If in a subdivision: Name of subdivision BISBEE JUNCTION, Lot No. —, Address 3 MULBERRY LANE BISBEE AZ

4. The principal use(s) of water (Examples: irrigation - stockwater - domestic - municipal - industrial)
DOMESTIC & IRRIGATION.

5. If for irrigation use, number of acres irrigated from well 1.

6. Owner of land on which well is located. If same as Item 1, check this box ☑
(Address) (City) (State) (Zip)

7. Well data (If data not available, write N/A)
a. Depth of Well 339 FEET feet
b. Diameter of casing 6" INCHES inches
c. Depth of casing N/A feet
d. Type of casing N/A .
e. Maximum pump capacity 10 gallons per minute.
f. Depth to water 300 FEET feet below land surface.
g. Date well completed N/A (Month) (Day) (Year).

8. The place(s) of use of water. If same as Item 3, check this box ☑
____¼ ____¼ ____¼, Section ____ Township ____ Range ____
____¼ ____¼ ____¼, Section ____ Township ____ Range ____
Attach additional sheet if necessary.

9. DATE 06-10-82 SIGNATURE OF REGISTRANT Douglas L Banks Sonja E Banks

MICROFILMED

62-73

NOTICE OF INTENTION TO DRILL WELL

LAND DEPARTMENT
WATER DIVISION
STATE OF ARIZONA

By Law, no person shall drill, or cause to be drilled, any well for the development and use of Ground Water in Arizona without first filing Notice of Intention to Drill with the State Land Department. The only exceptions are for those irrigation wells within critical Ground Water areas for which Drilling Permits are required. No well shall be drilled by other than the owner without the driller being licensed with the Registrar of Contractors. The driller's license number must be included before the State Land Department will process the filing.

FILING FEE ..... $3.00 SEE REVERSE SIDE

LOCATION OF WELL

North

West — NW¼ NE¼ — East

SW¼ SE¼

X

South

Indicate Well Location by X
(Above diagram represents one 640 acre section)

1. Twp. 24 S
2. Rge. 24 E
3. Section 11
4. SW ¼ SW ¼ SW ¼
   10-acre subdivision
5. Owner of Well Site
   Loyd K. Barton

INSTRUCTIONS

Fill out both copies and mail to Water Division, State Land Department, 1624 W. Adams, Phoenix, Arizona, 85007.

Duplicate will be returned to Filer, together with Drilling Card.

55-85010

DESCRIPTION OF WELL

6. Diameter 8 in. depth 200 ft.
7. Type of casing Steel
8. Estimated depth to water 100 ft.
9. Proposed use Domestic
10. Drilling will start about 8 (Month) 80 (Year)
11. Driller Robert D. Tanner (Indiv) (Name)
    RI Box 36 McNeal Az. (Address)
    Driller's License No. T-0133 50428
12. Water will be applied to use about
    9 (Month) 80 (Year)
20. This notice filed by:
    Check one { Owner ☐ Lessee ☐ Driller ☑
    Name Robert D. Tanner
    Address RI Box 36 McNeal Az. 85617

PLACE OF USE

13. Twp. 24S
14. Rge. 24E
15. Section 11
16. SW¼ SW¼ SW¼
    Legal Description of Land to be Irrigated or place of other use.
17. Acres (if irrigation) None
18. Owner Loyd K. Barton (Name)
    702 Border Rd.
19. Bisbee, Az. 85603 (Address)

DO NOT WRITE IN THIS SPACE
OFFICE RECORD

Received 6-23-80 By Pat
Filed 7-10-80 By Pat
Duplicate Mailed JUL 10 1980 By AH
File Number D(24-24)11 ccc

I, _____ state that the driller designated on the reverse side of this form is currently licensed under the provisions of Chapter 161 Laws of 1979, Section 32-1168 Arizona Revised Statutes, as amended and that his license number is _____

_____ _____

(DATE) (SIGNATURE OF APPLICANT)



Robert Tanner
Rt. 1 Box 36
Mc Neal, Arizona 85617

STATE OF ARIZONA
ARIZONA WATER COMMISSION
WATER RIGHTS ADMINISTRATION
222 N. CENTRAL AVE — SUITE 550
PHOENIX, ARIZONA 85004

RECEIPT — FILE

KIND ENTRY	FILE REFERENCE NO.
55	85010
	THRU

№ 4772

FUND SOURCE	ACCOUNT NO. AGENCY	CHAPTER	DIV.	INT. ACCT.	ITEM DESCRIPTION	RATE	$ AMOUNT
					Filing Fee for Notice of Intention to Drill Well (2)		3.00
							3.00
					Water Rights (GW)		
					File #D(24-24)11 ccc		
					D(22-21)35 bca		
					Ck #4767 for Loyd K. Barton and Walter G. Golding		

WATER PAYMENT
GUESTS 2
CHK NO 4767
2@ 3.00
55-I 6.00
TAX 0.00
TOTL 6.00
GEN.CHEK 6.00

109 A 10:07

7-7-80 pds

TOTAL $ 6.00

STATE OF ARIZONA

DEPARTMENT OF
WATER RESOURCES

WELL DRILLER REPORT

This report should be prepared by the driller in all detail and filed with the Department within 30 days following completion of the well.

1. Owner Loyd K. Barton (Name)
   702 Border Rd., Bisbee, AZ 85603 (Address)
2. Lessee or Operator SAME (Name)
   (Address)
3. Driller Robert D. Tanner (Name)
   R1 Box 306 McNeal, AZ 85617 (Address)
4. Location of well: SW SW SW 11 T24S R24E
5. Permit No. (if issued) None

DESCRIPTION OF WELL

6. Total depth of hole 300 ft.
7. Type of Casing Steel
8. Diameter and length of casing 6 in. from 0 to 300', _____ in from _____ to _____.
9. Method of sealing at reduction points None
10. Perforated from 180' to 300', from _____ to _____, from _____ to _____
11. Size of cuts 18" x 6" Number of cuts per foot 6
12. If screen was installed: Length None ft. Diam _____ in. Type _____
13. Method of construction Drilled (drilled, dug, driven, bored, jetted, etc.)
14. Date started 1 (Month) 22 (day) 81 (year)
15. D te completed 3 (Month) 14 (day) 81 (year)
16. Depth to water 168 ft. (If flowing well, so state.)
17. Describe point from which depth measurements were made, and give sea-level elevation if available. water was measured from ground level
18. If flowing well, state method of flow regulation Not
19. REMARKS:

DO NOT WRITE IN THIS SPACE
OFFICE RECORD
Registration No. 55-85010
Received _____ By _____
Entered 8-4-81 By [illegible]
File No. D(24-24)11 ccc

(Well log to appear on Reverse side)

LOG OF WELL

Indicate depth at which water was first encountered, and the depth and thickness of water bearing beds. If water is artesian, indicate depth at which encountered, and depth to which it rose in well.

FROM (FEET)	TO (FEET)	DESCRIPTION OF FORMATION MATERIAL
0	11	Red Clay + Rock
11	20	Tan Clay + Boulders
20	46	Gray Clay + Rock
46	114	Brown Clay + Rock
114	139	Tan Rock
139	144	Red Clay + Gravel
144	149	Rock
149	152	Red Clay
152	158	Tan Clay (trace of water 154')
158	171	Yellow Rock
171	194	Gray Rock
194	209	Brown Clay (water tst 209' 4gal m)
209	212	Grey Rock
212	241	Brown Clay + Gravel (water 240')
241	243	Tan Rock + Clay
243	256	Red Clay + Rock
256	269	Tan Clay + Gravel
269	285	Tan Rock
285	300	Yellow Rock + Clay



I hereby certify that this well was drilled by me (or under my supervision), and that each and all of the statements herein contained are true to the best of my knowledge and belief.

Driller Robert D. Tanner
Name

R.1 Box 36 McNeal, Az.
Address

85617

222 North Central Ave., Suite 850
Phoenix, Arizona 85004

Registration No. 55-85010
Owner of
Well Site Barton

File No. D(24-24)11 ccc

COMPLETION REPORT

1. Completion Report to be filed with the Department within 30 days after installation of pump equipment.

2. The tested pumping capacity of the well in gallons per minute for a non-flowing well should be determined by measuring the discharge of the pump after continuous operation for at least 4 hours and for a flowing well by measuring the natural flow at the land surface.

3. Drawdown of the water level for a non-flowing well should be measured in feet after not less than 4 hours of continuous operation and while still in operation and for a flowing well the shut-in pressure should be measured in feet above the land or in pounds per square inch at the land surface.

4. The static groundwater level should be measured in feet from the land surface immediately prior to the well capacity test.

LOCATION OF THE WELL

SW SW SW 11 T24S R24E

Date Well Completed 3-14-81 Depth of Well 300'

1. Well Test:
Test Pumping Capacity 13 G.P.M. Date Well Tested 3-20-81
(Gal. per min.)

Method of Discharge Measurement _____
(weir, orifice, current meter, etc.)

Static Groundwater Level 168 ft. Drawdown 12 ft.
Total Pumping Lift 180 ft. Drawdown _____ lbs.
(Flowing Well)

2. Equipment Installed:

Kind of Pump Submersible
(turbine, centrifugal, etc.)

Kind of Power Elec (Elec., Nat. Gas, Etc.) H.P. Rating of Motor 2 H.P.

I HEREBY CERTIFY that the above statements are true to the best of my knowledge and belief.

Robert R. Tanner
Signature

RI Box 36
Address

3-25, 1981
Date

McNeal Az. 85617
City / State Zip

DEPARTMENT OF WATER RESOURCES
99 EAST VIRGINIA AVENUE
PHOENIX, ARIZONA 85004



REGISTRATION OF EXISTING WELLS

READ INSTRUCTIONS ON BACK OF THIS FORM BEFORE COMPLETING
PRINT OR TYPE — FILE IN DUPLICATE

REGISTRATION FEE (CHECK ONE)	
EXEMPT WELL (NO CHARGE)	☒
NON-EXEMPT WELL — $10.00	☐

FOR OFFICE USE ONLY
REGISTRATION NO. 55-644919
FILE NO. D(24-24)11CCC
FILED 6-4-82 (DATE) AT 10:00 am (TIME)
INA —
AMA —

1. Name of Registrant:
LOYD K. OR RITA F. BARTON
702 BORDER ROAD (Address) BISBEE (City) ARIZONA (State) 85603 (Zip)

2. File and/or Control Number under previous groundwater law:
(File Number) 35- (Control Number)

3. a. The well is located within the SE¼SW¼ SW¼ SW¼, Section 11, of Township 24S N/S, Range 24 E/W G & SRB & M, in the County of COCHISE.
b. If in a subdivision: Name of subdivision LOT 9 BISBEE JUNCTION SUBDIVISION Lot No. 9, Address 702 BORDER ROAD, BISBEE AZ 85603

4. The principal use(s) of water (Examples: irrigation - stockwater - domestic - municipal - industrial)
DOMESTIC — WATER FOR HOUSE AND YARD.

5. If for irrigation use, number of acres irrigated from well _____.

6. Owner of land on which well is located. If same as Item 1, check this box ☒
(Address) (City) (State) (Zip)

7. Well data (If data not available, write N/A)
a. Depth of Well APPROX — 130 feet
b. Diameter of casing 6 — SIX inches
c. Depth of casing UNKNOWN — BELIEVE 130 feet
d. Type of casing CAST IRON.
e. Maximum pump capacity 15 gallons per minute.
f. Depth to water 90 feet below land surface.
g. Date well completed UNKNOWN (Month) (Day) (Year).

The well was here when Property was Purchased. FROM - CRIST ESTATE I bought it from his SON.

8. The place(s) of use of water. If same as Item 3, check this box ☒
____¼ ____¼ ____¼, Section ____ Township ____ Range ____
____¼ ____¼ ____¼, Section ____ Township ____ Range ____
Attach additional sheet if necessary.

9. DATE 2 June 1982 SIGNATURE OF REGISTRANT Loyd K Barton Jr

MICROFILMED

INSTRUCTIONS FOR COMPLETING REGISTRATION FORM

General Instructions

1. A person who owns an "Existing Well" shall register the well, pursuant to A.R.S. 45-593, by filing this form **in duplicate** with the Department of Water Resources not later than midnight June 14, 1982. The form must be completed and signed. Failure to do so will constitute a violation of A.R.S. 45-593, and may subject the well owner to injunction and/or civil penalties, pursuant to A.R.S. Title 45, Article 12.

2. An "Existing Well" means, (1) a well which was drilled on or before June 12, 1980 and which is not abandoned or sealed, or (2) a well which was not completed on or before June 12, 1980, but for which a Notice of Intention to Drill was on file with the Arizona Water Commission on or before June 12, 1980.

3. No registration fee is required for Exempt Wells. A $10.00 registration fee must accompany registration forms for all Non-Exempt Wells.

4. An "Exempt Well" means a well having a pump with a maximum capacity of not more than 35 gallons per minute which is used to withdraw groundwater. An Exempt Well may include the non-commercial irrigation of not more than 1 acre of land.

5. A "Non-Exempt Well" means a well that is not an "Exempt Well".

INSTRUCTIONS FOR REGISTRATION QUESTIONS

1. The Registrant must be the owner of the well and may be an individual, public or private corporation, company, partnership, firm, association, society, estate, trust, any other private organization or enterprise, the United States, any state, territory or country or a governmental entity, political subdivision or municipal corporation organized under or subject to the constitution and laws of this State.

2. If you own an existing irrigation well drilled at any time, or any other type of well drilled on or after June 20, 1968, you should have an assigned control and/or file number. Write these numbers in item 2. If you do not know the number, please explain the reason on the form or on an attached sheet.

3. a. Fill in the Section, Township and Range in all cases if it is available.
   b. If the well is in a subdivision and you have this information, give the subdivision name, Lot Number, and Address.

4. Show all purposes for which the water is used.

5. If the well is used for irrigation, give the number of acres irrigated in 1980 from the well.

6. If the owner of the land is an individual, give the last name, first name, middle initial. If the owner of the land is a corporation, partnership, firm, etc., fill in the appropriate title.

7. Complete the section on Well Data with the most accurate information available to you. If the data is not available, write N/A in the blanks.

8. Give the legal description of the place of use of the water. If place of use is in a subdivision and legal description is not available, give the subdivision name, Lot Number and/or address on the blank line.

9. The person in whose name a well is registered shall notify the Department of any change in ownership and shall keep all information on the registration record current and accurate. A form entitled "Change of Well Information/Ownership" is available for this purpose. A blank form will be furnished with the returned duplicate copy of the registration form.

DEPARTMENT OF WATER RESOURCES
99 EAST VIRGINIA AVENUE
PHOENIX, ARIZONA 85004

RECEIVED
JUN 17 1982
DEP'T. OF
WATER RESOURCES

REGISTRATION OF EXISTING WELLS

READ INSTRUCTIONS ON BACK OF THIS FORM BEFORE COMPLETING
PRINT OR TYPE — FILE IN DUPLICATE

11

FOR OFFICE USE ONLY
REGISTRATION NO. 55- 648363
FILE NO. D(24-24)18 d
FILED 6-17-82 (DATE) AT 2p (TIME)
INA ~
AMA —

REGISTRATION FEE (CHECK ONE)
EXEMPT WELL (NO CHARGE) ☑
NON-EXEMPT WELL — $10.00 ☐

1. Name of Registrant:
Luz Bernal
406 "D" St.- P. O. Box 234 (Address) | Naco, (City) | AZ (State) | 85620 (Zip)

2. File and/or Control Number under previous groundwater law:
_____ (File Number) 35- _____ (Control Number)

3. a. The well is located within the ____ ¼ ____ ¼ SE ¼, Section 18, of Township Naco 24 N(S), Range 24 (E)W, G & SRB & M, in the County of Cochise.

b. If in a subdivision: Name of subdivision _____, Lot No. _____, Address _____.

4. The principal use(s) of water (Examples: irrigation - stockwater - domestic - municipal - industrial)
DOMESTIC.

5. If for irrigation use, number of acres irrigated from well _____.

6. Owner of land on which well is located. If same as Item 1, check this box ☐
_____
(Address) (City) (State) (Zip)

7. Well data (If data not available, write N/A)
a. Depth of Well 125 feet
b. Diameter of casing _____ inches
c. Depth of casing _____ feet
d. Type of casing _____.
e. Maximum pump capacity _____ gallons per minute.
f. Depth to water _____ feet below land surface.
g. Date well completed Before 1948 (Month) (Day) (Year).

8. The place(s) of use of water. If same as Item 3, check this box ☐.
____ ¼ ____ ¼ ____ ¼, Section ____ Township ____ Range ____
____ ¼ ____ ¼ ____ ¼, Section ____ Township ____ Range ____
Attach additional sheet if necessary.

9. DATE 6-14-82 SIGNATURE OF REGISTRANT Luz Bernal

MICROFILMED

INSTRUCTIONS FOR COMPLETING REGISTRATION FORM

General Instructions

1. A person who owns an "Existing Well" shall register the well, pursuant to A.R.S. 45-593, by filing this form **in duplicate** with the Department of Water Resources not later than midnight June 14, 1982. The form must be completed and signed. Failure to do so will constitute a violation of A.R.S. 45-593, and may subject the well owner to injunction and/or civil penalties, pursuant to A.R.S. Title 45, Article 12.

2. An "Existing Well" means, (1) a well which was drilled on or before June 12, 1980 and which is not abandoned or sealed, or (2) a well which was not completed on or before June 12, 1980, but for which a Notice of Intention to Drill was on file with the Arizona Water Commission on or before June 12, 1980.

3. No registration fee is required for Exempt Wells. A $10.00 registration fee must accompany registration forms for all Non-Exempt Wells.

4. An "Exempt Well" means a well having a pump with a maximum capacity of not more than 35 gallons per minute which is used to withdraw groundwater. An Exempt Well may include the non-commercial irrigation of not more than 1 acre of land.

5. A "Non-Exempt Well" means a well that is not an "Exempt Well".

INSTRUCTIONS FOR REGISTRATION QUESTIONS

1. The Registrant must be the owner of the well and may be an individual, public or private corporation, company, partnership, firm, association, society, estate, trust, any other private organization or enterprise, the United States, any state, territory or country or a governmental entity, political subdivision or municipal corporation organized under or subject to the constitution and laws of this State.

2. If you own an existing irrigation well drilled at any time, or any other type of well drilled on or after June 20, 1968, you should have an assigned control and/or file number. Write these numbers in item 2. If you do not know the number, please explain the reason on the form or on an attached sheet.

3. a. Fill in the Section, Township and Range in all cases if it is available.
   b. If the well is in a subdivision and you have this information, give the subdivision name, Lot Number, and Address.

4. Show all purposes for which the water is used.

5. If the well is used for irrigation, give the number of acres irrigated in 1980 from the well.

6. If the owner of the land is an individual, give the last name, first name, middie initiai. If the owner of the land is a corporation, partnership, firm, etc., fill in the appropriate title.

7. Complete the section on Well Data with the most accurate information available to you. If the data is not available, write N/A in the blanks.

8. Give the legal description of the place of use of the water. If place of use is in a subdivision and legal description is not available, give the subdivision name, Lot Number and/or address on the blank line.

9. The person in whose name a well is registered shall notify the Department of any change in ownership and shall keep all information on the registration record current and accurate. A form entitled "Change of Well Information/Ownership" is available for this purpose. A blank form will be furnished with the returned duplicate copy of the registration form.

ARIZONA DEPARTMENT OF WATER RESOURCES
Records Management Section
500 N. 3rd Street * Phoenix, Arizona 85004
(602) 417-2405 * (800) 352-8488
www.water.az.gov

Pump Installation Completion Report

RECEIVED
NOV 12 2004
Information Management

- Review instructions prior to completing form
- The registered well owner should file this report with the Department within 30 days following installation of pump equipment

** PLEASE PRINT CLEARLY **

FILE NUMBER: D(24-24) 2 CBB
WELL REGISTRATION NUMBER: 55- 577927

SECTION 1. REGISTRY INFORMATION

Well Owner

FULL NAME OF COMPANY, ORGANIZATION OR INDIVIDUAL: BIMA LLC

MAILING ADDRESS: PO DRAWER Q

CITY / STATE / ZIP: BISBEE, AZ 85603

CONTACT PERSON NAME AND TITLE:

TELEPHONE NUMBER: 520-432-7687

FAX:

Location of Well

WELL LOCATION ADDRESS (IF KNOWN):

TOWNSHIP (N/S)	RANGE (E/W)	SECTION	160 ACRE	40 ACRE	10 ACRE
24S	24E	2	SW 1/4	NW 1/4	NW 1/4

COUNTY ASSESSOR'S PARCEL ID NUMBER (MOST RECENT)

BOOK	MAP	PARCEL
101	41	008

COUNTY WHERE WELL IS LOCATED: Cochise

SECTION 2. EQUIPMENT INSTALLED

DATE PUMP INSTALLED: 9-20-04

Pump Type

CHECK ONE

- ☐ Air Lift
- ☐ Bucket
- ☐ Centrifugal
- ☐ Jet
- ☐ Piston
- ☐ Rotary
- ☒ Submersible
- ☐ Turbine
- ☐ Other (please specify)

Power Type

CHECK ONE

- ☐ Diesel Engine
- ☑ Electric Motor
- ☐ Gasoline Engine
- ☐ Hand
- ☐ Natural Gas
- ☐ Windmill
- ☐ Other (please specify)

RATED PUMP CAPACITY: 10 Gallons Per Minute

HORSE POWER RATING OF MOTOR: 2 hp

SECTION 3. WELL TEST

Pump Test Data

DATE WELL TESTED: 9-20-04

STATIC WATER LEVEL (A): 341 Feet Below Land Surface

PUMPING WATER LEVEL (B): 355 Feet Below Land Surface

DRAWDOWN [(B) - (A)]: 14

TEST PUMPING RATE: 10 Gallons Per Minute

DURATION OF PUMP TEST (Minimum 4 Hours): Hours

TOTAL PUMPING LIFT: 355 Feet

FOR FLOWING WELL, MEASURED SHUT IN HEAD ☐ FT ☐ PSI

Method of Discharge Measurement

CHECK ONE

- ☐ Bailer
- ☐ Bucket - Barrel - Stopwatch
- ☐ Current
- ☐ Estimated - Air Lift
- ☐ Gauge
- ☐ Meter
- ☐ Orifice
- ☐ Volume
- ☐ Weir - Flume
- ☒ Other (please specify)

Method of Measuring Water Level

CHECK ONE

- ☐ Air Line
- ☒ Electric Measuring Line (Sounder)
- ☐ Steel Tape
- ☐ Other (please specify)

ANSWERED NOV 15 2004

I HEREBY CERTIFY *that the above statements are true to the best of my knowledge and belief according to* A.R.S § 45-600(B)

SIGNATURE OF WELL OWNER: [signature] MANAGER

DATE: 11-4-04

DWR-55-56 (Rev. 10/11/01)

ARIZONA DEPARTMENT OF WATER RESOURCES
Records Management Section
500 N. 3rd Street * Phoenix, Arizona 85004
(602) 417-2405 * (800) 352-8488
www.water.az.gov

RECEIVED SEP 22 2004 Information Management

Well Driller Report and Well Log

FILE NUMBER: D(24-24) 2 CBB
WELL REGISTRATION NUMBER: 55- 577927
PERMIT NUMBER (IF ISSUED):

- Review instructions prior to completing form
- This report should be prepared by the driller in detail and filed with the Department within 30 days following completion of the well.

** PLEASE PRINT CLEARLY **

SECTION 1. REGISTRY INFORMATION

Well Owner

FULL NAME OF COMPANY, ORGANIZATION OR INDIVIDUAL: BIMA LLC
MAILING ADDRESS: PO DRAWER Q
CITY / STATE / ZIP: BISBEE, AZ 85603
CONTACT PERSON NAME AND TITLE:
TELEPHONE NUMBER: 520-432-7687
FAX:

Location of Well

WELL LOCATION ADDRESS (IF KNOWN):

TOWNSHIP (N/S)	RANGE (E/W)	SECTION	160 ACRE	40 ACRE	10 ACRE
24S	24E	2	SW 1/4	NW 1/4	NW 1/4

LATITUDE: 31 ° 22 ' 58 "N
LONGITUDE: 109 ° 53 ' 119 "W
LAND SURFACE ELEVATION AT WELL: 5000 Feet Above Sea Level
METHOD OF LATITUDE / LONGITUDE (CHECK ONE): ☒ Hand-Held
☐ USGS Quad Map ☐ Conventional Survey ☒ GPS : ☐ Survey-Grade
COUNTY ASSESSOR'S PARCEL ID NUMBER: BOOK 101 MAP 41 PARCEL 008
COUNTY WHERE WELL IS LOCATED: Cochise

SECTION 2. DRILLING AUTHORIZATION

Drilling Firm

NAME: ALLEN WELL SERVICE
DWR LICENSE NUMBER: 14
TELEPHONE NUMBER: 520-642-3775
FAX:

ENTERED SEP 2 2 2004

SECTION 3. WELL CONSTRUCTION DETAILS

DATE WELL CONSTRUCTION STARTED: 9-17-04
DATE WELL CONSTRUCTION COMPLETED: 9-17-04
IF FLOWING WELL, METHOD OF FLOW REGULATION: ☐ Valve ☐ Other

Drill Method

CHECK ONE
- ☒ Air Rotary
- ☐ Bored or Augered
- ☐ Cable Tool
- ☐ Dual Rotary
- ☐ Mud Rotary
- ☐ Reverse Circulation
- ☐ Driven
- ☐ Jetted
- ☐ Air Percussion / Odex Tubing
- ☐ Other (please specify)

Method of Well Development

CHECK ONE
- ☒ Airlift
- ☐ Bail
- ☐ Surge Back
- ☐ Surge Pump
- ☐ Other (please specify)

Water Level Information

STATIC WATER LEVEL: 341 Feet Below Land Surface
DATE MEASURED: 9-17-04

Method of Sealing at Reduction Points

CHECK ONE
- ☒ None
- ☐ Packed
- ☐ Swedged
- ☐ Welded
- ☐ Other (please specify)

Well Driller Report and Well Log

WELL REGISTRATION NUMBER
55- 577927

SECTION 4. WELL CONSTRUCTION DESIGN (AS BUILT) (attach additional page if needed)

Borehole

DEPTH FROM SURFACE FROM (feet)	DEPTH FROM SURFACE TO (feet)	BOREHOLE DIAMETER (inches)
Existing	Well	
0	20	
20	350	8"
		new
350	465	5 3/4

Installed Casing

DEPTH FROM SURFACE FROM (feet)	DEPTH FROM SURFACE TO (feet)	OUTER DIAMETER (inches)	MATERIAL TYPE (X) STEEL	PVC	ABS	IF OTHER TYPE, DESCRIBE	PERFORATION TYPE (X) BLANK OR NONE	WIRE WRAP	SHUTTER SCREEN	MILLS KNIFE	SLOTTED	IF OTHER TYPE, DESCRIBE	SLOT SIZE IF ANY (inches)
0	20	8 5/8	X										
20	350	6"		X									
350	465	4 1/2		X		an Perforated							1/8"

Installed Annular Material

DEPTH FROM SURFACE FROM (feet)	DEPTH FROM SURFACE TO (feet)	ANNULAR MATERIAL TYPE (X) NONE	CONCRETE	NEAT CEMENT OR CEMENT GROUT	CEMENT-BENTONITE GROUT	BENTONITE GROUT	BENTONITE CHIPS	BENTONITE PELLETS	IF OTHER TYPE OF ANNULAR MATERIAL, DESCRIBE	FILTER PACK SAND	FILTER PACK GRAVEL	FILTER PACK SIZE
+1/2"	19 1/2				X							

DEPTH OF BORING		DEPTH OF COMPLETED WELL	
465	Feet Below Land Surface	465	Feet Below Land Surface

DWR-55-55B-10/01 (Rev.)

Well Driller Report and Well Log

WELL REGISTRATION NUMBER
55- 577927

SECTION 5. GEOLOGIC LOG OF WELL

DEPTH FROM SURFACE FROM (feet)	DEPTH FROM SURFACE TO (feet)	DESCRIPTION Describe material, grain size, color, etc.	Check (X) every interval where water was encountered
350	465	red shale rock with some thin layers of clay	
		water @ 400'	X

Well Driller Report and Well Log

WELL REGISTRATION NUMBER
55- 577927

SECTION 6. WELL SITE PLAN

NAME OF WELL OWNER	COUNTY ASSESSOR'S PARCEL ID NUMBER		
	BOOK	MAP	PARCEL
BIMA LLC	101	41	008

* Please draw the following: (1) the boundaries of property on which the well was located; (2) the proposed well location; (3) the locations of all septic tank systems and sewer systems on the property or within 100 feet of the well location, even if on neighboring properties; and (4) any permanent structures on the property that may aid in locating the well.

Please indicate the distance between the well location and any septic tank system or sewer system.

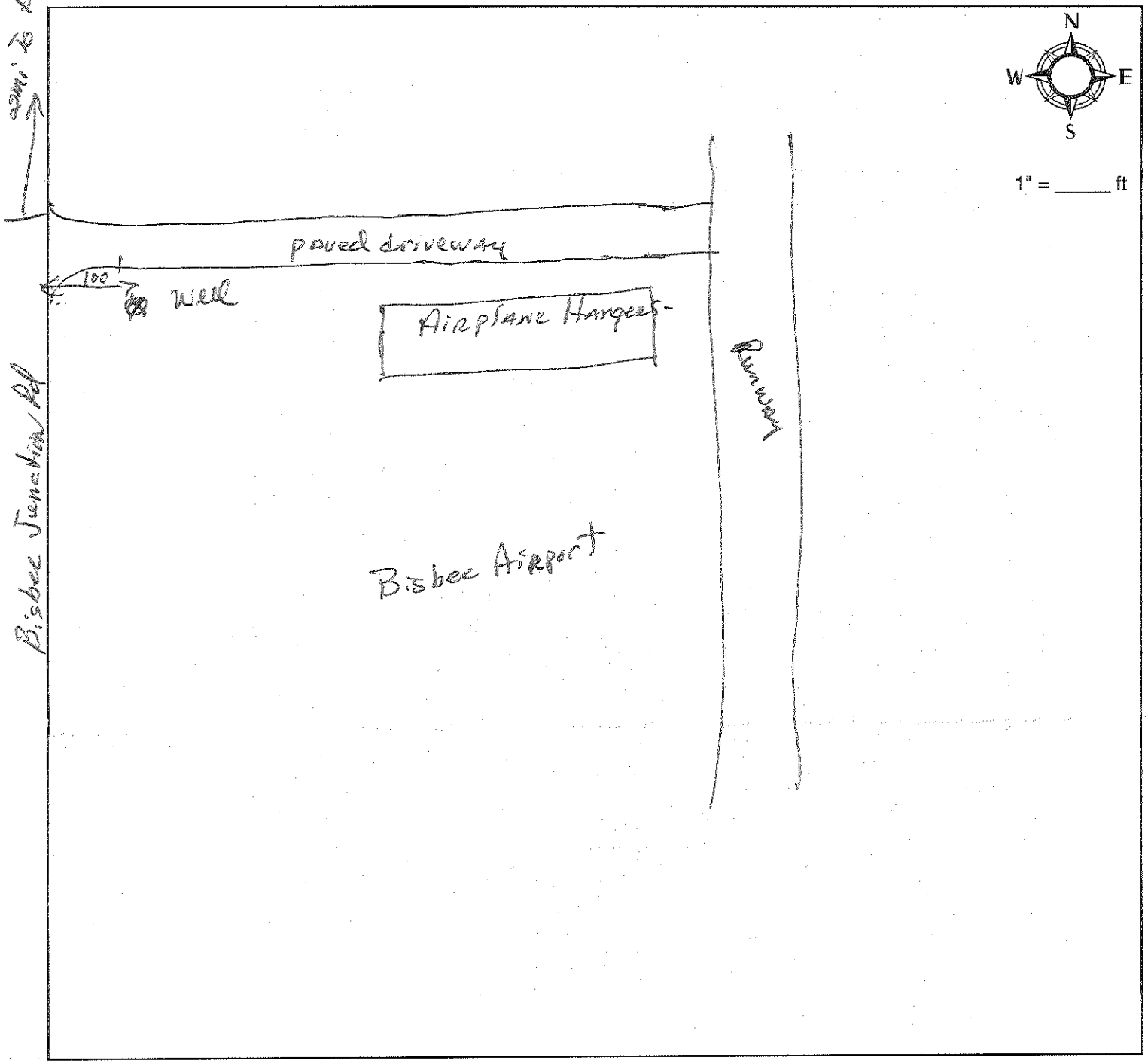

I state that this notice is filed in compliance with A.R.S. §45-596 and is complete and correct to the best of my knowledge and belief.

DRILLING FIRM	SIGNATURE OF QUALIFYING PARTY	DATE
Allen Well Service		9-20-04

DWR-55-55 (Rev. 10/11/01)

ARIZONA DEPARTMENT OF WATER RESOURCES
500 North 3rd Street, Phoenix, Arizona 85004
Telephone (602) 417-2470
Fax (602) 417-2422

May 12, 2004

Janet Napolitano
Governor

Herb Guenther
Director

BIMA LLC
PO DRAWER Q
BISBEE, AZ 85603

Registration No. 55- 577927
File No. D(24-24) 2 CBB

Dear Well Owner:

Enclosed is a copy of the Notice of Intention (NOI) to Deepen a well. This NOI, which was recently filed with this Department, is being returned to you as evidence of your compliance with ARS §45-596. The enclosed Pump Installation Completion Report is to be submitted when pump equipment is installed. The drilling card and Well Drilling Report form have been sent to your driller. He may not begin drilling until he has received the drilling card and it must be displayed on the rig during drilling. If you change drillers, you must supply this Department with the new driller's identity. Please ensure that the driller you select is licensed to drill the type of well you require. All well drillers must pass an examination proving they understand the drilling methods for that particular license, and are familiar with the laws and regulations which govern well construction in Arizona.

If it is necessary to change the location of the proposed well, immediately contact the Department of Water Resources to obtain written permission before proceeding with the drilling. A properly signed, amended drilling card must be in the possession of the driller before drilling commences at a different location than originally authorized.

ARS §45-600 requires the registered well owner to submit a Pump Installation Completion Report within thirty (30) days after the installation of pumping equipment. It also requires the driller to furnish this Department a complete and accurate Well Drillers Report and Well Log within thirty (30) days after completion of drilling. You should insist, and ensure, that both of these are done.

If in the course of drilling a new well, it is determined that the new well cannot be successfully completed as initially intended (dry hole, cave in, lost tools, etc.), the new well must be properly abandoned and a Well Abandonment Completion Report submitted per R12-15-816.F.

Per ARS §45-593 (C), the person to whom a well is registered shall notify this Department of a change in ownership of the well and/or information pertaining to the physical characteristics of the well in order to keep this well registration file current and accurate. We have enclosed a Change of Well Information Form should it be needed in the future.

Sincerely,

Sharon Ward

Sharon Ward
NOI Unit
Water Management Support Section

Enclosures

ARIZONA DEPARTMENT OF WATER RESOURCES

WATER MANAGEMENT SUPPORT SECTION

500 North Third Street
Phoenix, Arizona 85004

THIS AUTHORIZATION SHALL BE IN POSSESSION OF THE DRILLER DURING ALL DRILL OPERATIONS

WELL REGISTRATION NO: 55-577927

AUTHORIZED DRILLER: ALLEN WELL SERVICE LICENSE NO: 14

NOTICE OF INTENTION TO DEEPEN AN EXEMPT WELL(S) HAS BEEN FILED WITH THE DEPARTMENT BY:

WELL OWNER: BIMA LLC PO DRAWER Q BISBEE, AZ 85603

The well(s) is/are to be located in the:

NW ¼ of the NW ¼ of the SW ¼ Section 2 Township 24 SOUTH Range 24 EAST

No. of wells in this project: 1 Assessor Parcel No: 101-41-008

THIS AUTHORIZATION EXPIRES AT MIDNIGHT ON THE 9TH DAY OF MAY, 2005

5/18/04

WATER MANAGEMENT SUPPORT SECTION

THE DRILLER MUST FILE A LOG OF THE WELL WITHIN 30 DAYS OF COMPLETION OF DRILLING

GREAT SEAL OF THE STATE OF ARIZONA
DITAT DEUS
1912

Water Management Support Section
P.O. Box 458 • Phoenix, Arizona 85001-0458
(602) 417-2470 • (800) 352-8488
www.water.az.gov

Notice of Intent to Drill, Deepen, Replace or Modify a Well

(except a Non-Exempt Well in an Active Management Area)

$150 or $50 FEE

- Review instructions prior to completing form in black or blue ink.
- You must include with your Notice:
  - Check or money order in the amount of the appropriate filing fee. For a well located within an AMA or INA, the fee is $150.00. For a well not located within an AMA or INA, the fee is $50.00 if the well will be used solely for domestic purposes (see page 2 and instructions) and will have a pump with a maximum capacity of not more than 35 gallons per minute. Otherwise, the fee is $150.00.
- Authority for fee: A.R.S. § 45-596.

** PLEASE PRINT CLEARLY **

AMA/INA — R 76 SB
RECEIVED 5/10/04 DATE — WS 11
ISSUED 5/12/04 DATE — WQARF — CERCLA

FILE NUMBER D(24-24)2CBB
WELL REGISTRATION NUMBER 55-577927

SECTION 1. COUNTY OR LOCAL HEALTH AUTHORITY ENDORSEMENT (if applicable)

If water from the proposed well will be used for domestic purposes on a parcel of land of 5 or fewer acres, the applicable county or local health authority must endorse all items in Section 1 before submission to the Department of Water Resources. You must also attach a site plan (see instructions).

CHECK ONE

- [X] County or Local Health Authority Recommends Approval (pursuant to A.R.S. § 45-596 (G) and (F))
  - [X] Field Inspection Performed
  - [ ] Site Plan Review Only
- [ ] Insufficient Information to Make a Determination

COUNTY OR LOCAL AUTHORITY NAME AND TITLE: CARLOS DIAZ ENV. HLth Spec I

TELEPHONE NUMBER: 520-432-9442

DATE: April 26, 2004

Official County or Local Seal or Stamp

APPROVED BY THE COCHISE COUNTY ENVIRONMENTAL HEALTH DIVISION
DATE: April 26 2004
BY: Carlos Diaz

COUNTY OR LOCAL AUTHORITY SIGNATURE: Carlos Diaz

SECTION 2. REGISTRY INFORMATION

Well Type

CHECK ONE

- [X] Exempt (Pump has a maximum capacity of not more than 35 gpm and water is not used for irrigation purposes inside an AMA.) (*See instructions.*)
- [ ] Non-Exempt (Pump has a maximum capacity of more than 35 gpm or water is used for irrigation purposes inside an AMA.) (*See instructions.*)

DESIGN PUMP CAPACITY: 10 Gallons Per Minute

Proposed Action

CHECK ONE

- [ ] Drill New Well
- [X] Deepen
- [ ] Replace
- [ ] Modify

If Deepening, Replacing or Modifying:

ORIGINAL WELL REGISTRATION NUMBER: 55-577927

MAXIMUM CAPACITY OF ORIGINAL WELL: Gallons Per Minute

DISTANCE & DIRECTION FROM ORIGINAL WELL: Feet

Location of Well

WELL LOCATION ADDRESS (IF ANY):

TOWNSHIP (N/S)	RANGE (E/W)	SECTION	160 ACRE	40 ACRE	10 ACRE
24	24	2	SW ¼	NW ¼	NW ¼

COUNTY ASSESSOR'S PARCEL ID NUMBER

BOOK	MAP	PARCEL	# OF ACRES
101	41	008	9

PLACE OF WATER USE (ONLY IF DIFFERENT FROM LOCATION OF WELL)

TOWNSHIP (N/S)	RANGE (E/W)	SECTION	160 ACRE	40 ACRE	10 ACRE
			¼	¼	¼

COUNTY WHERE WELL IS LOCATED: Cochise

SECTION 3. OWNER INFORMATION

Well Owner

FULL NAME OF COMPANY, ORGANIZATION, OR INDIVIDUAL: BIMA, LLC

MAILING ADDRESS: P.O Drawer Q

CITY / STATE / ZIP CODE: Bisbee, Az 85603

CONTACT PERSON NAME AND TITLE:

TELEPHONE NUMBER: 520-432-7687

FAX:

Landowner (if different from Well Owner)

FULL NAME OF COMPANY, GOVERNMENT AGENCY, OR INDIVIDUAL:

MAILING ADDRESS:

CITY / STATE / ZIP CODE:

CONTACT PERSON NAME AND TITLE:

TELEPHONE NUMBER:

FAX:

RECEIVED MAY WATER MGT

SECTION 4.

Questions	Yes	No	If Yes:
1. Is the proposed well site within 100 feet of a septic tank system, sewer disposal area, landfill, hazardous materials or petroleum storage area or tank?		X	You must also request a variance (A.A.C. R12-15-818).
2. Is there another well name or identification number associated with this well?	X		PLEASE STATE 55-577927
3. Is the proposed well the second exempt well on this parcel for the same use?		X	If the proposed well is in an Active Management Area, you must also file a supplemental form 55-40A.

GPS N 31° 22'.581
W 109° 53'.119

Notice of Intent to Drill, Deepen, Replace or Modify a Well

WELL REGISTRATION NUMBER
55- 577927

SECTION 5. DRILLING AUTHORIZATION

Drilling Firm

NAME: Allen's Well Service

DWR LICENSE NUMBER	ROC LICENSE CATEGORY
14	C-53 L-53
TELEPHONE NUMBER	**FAX**
520 642 3775	520-642 3221

SECTION 6. WATER / SITE INFORMATION

***Principal Use* of Water** CHECK ONE	***Other Uses* of Water** CHECK ALL THAT APPLY
☐ Irrigation	☐ Irrigation
☐ Utility	☐ Utility
☐ Commercial	☐ Commercial
☒ Domestic	☒ Domestic
☐ Municipal	☐ Municipal
☐ Industrial	☐ Industrial
☐ Mining	☐ Mining
☐ Stock	☐ Stock
☐ Recharge	☐ Recharge
☐ Dewatering	☐ Dewatering
☐ Other *(please specify):*	☐ Other *(please specify):*

SECTION 7. PROPOSED WELL CONSTRUCTION DESIGN (attach separate sheet if needed)

DATE CONSTRUCTION IS TO BEGIN: MAY-04

Deepening

Borehole

DEPTH FROM SURFACE FROM (feet)	DEPTH FROM SURFACE TO (feet)	BOREHOLE DIAMETER (inches)
Existing Well 0	300	
New 300	400	5 3/4

Casing

DEPTH FROM SURFACE FROM (feet)	DEPTH FROM SURFACE TO (feet)	OUTER DIAMETER (inches)	MATERIAL TYPE (✓) STEEL	PVC	ABS	IF OTHER TYPE, DESCRIBE	PERFORATION TYPE (✓) BLANK OR NONE	WIRE WRAP	SHUTTER SCREEN	MILLS KNIFE	SLOTTED	IF OTHER TYPE, DESCRIBE	GROUTING MATERIAL
+1 0	19 300	8" 6"	X*	X									Cement
295	400	4 1/2"		X									

* ADWR well construction standards require a surface seal consisting of a minimum of 20 feet of steel casing. Cement grout must be used to fill the annular space between the surface casing and the borehole. (A.A.C. R12-15-811.B)

RECEIVED
MAY 10 2004
WATER MGT.

The Department's issuance of an authorization to drill a well is not a determination of whether water withdrawn from the well is legally surface water or groundwater. The legal nature of the water withdrawn from the well may be the subject of court action in the future as part of a determination of surface water rights in your area. If there are court proceedings that could affect your well, you will be notified and be given the opportunity to participate. If you have questions regarding the legal nature of the water to be withdrawn from your proposed well, please consult with an experienced civil engineer, hydrologist or water rights attorney.

I state that this notice is filed in compliance with A.R.S. § 45-596 and is complete and correct to the best of my knowledge and belief.

TYPE OR PRINT NAME AND TITLE: WILLIAM SEIBOLD MANAGER

SIGNATURE OF WELL OWNER OR LANDOWNER: William Seibold

DATE: 4-19-04

...Notice of Intent to Drill, Deepen, Replace or Modify a Well

WELL REGISTRATION NUMBER
55-577927

WELL SITE PLAN

NAME OF WELL OWNER
BIMA- LLC

COUNTY ASSESSOR'S PARCEL ID NUMBER

BOOK	MAP	PARCEL
101	41	008

- If this well will be a domestic well on 5 acres or less, please draw the following: (1) the boundaries of your property; (2) the proposed well location; (3) the locations of all septic tank systems and sewer systems on the property or within 100 feet of the well location, even if on neighboring properties; and (4) any permanent structures on the property that may aid in locating the well. If the parcel is vacant land or lacks a septic tank or sewer system, please indicate this.
- Indicate the distance between the proposed well location and any septic tank system or sewer system.

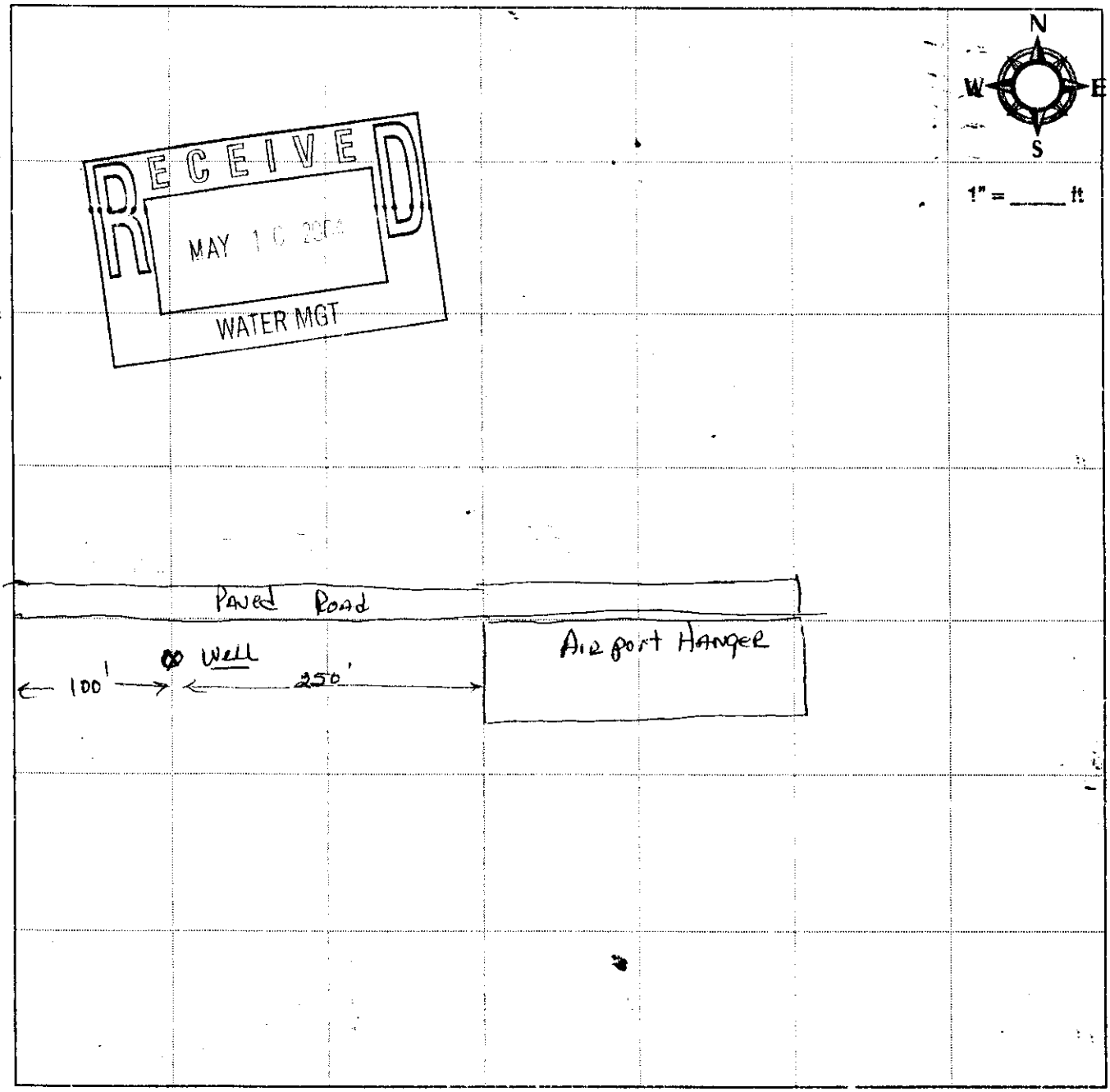

COUNTY OR LOCAL AUTHORITY NAME AND TITLE
Carlos Diaz Env Hlth Spec I

COUNTY OR LOCAL AUTHORITY SIGNATURE
Carlos Diaz

TELEPHONE NUMBER
520-432-9442

DATE
April 26 2004

Official County or Local Seal or Stamp

APPROVED BY THE COCHISE COUNTY ENVIRONMENTAL HEALTH DIVISION

DATE April 26 2004

BY Carlos Diaz

RECEIVED
MAY 1 [illegible]
WATER MGT

RECEIVED
OCT 25 1999
GROUNDWATER MGT

ARIZONA DEPARTMENT OF WATER RESOURCES
GROUNDWATER MANAGEMENT SUPPORT SECTION
MAIL TO: P. O. BOX 458, PHOENIX, ARIZONA 85001-0458
FOR MORE INFORMATION CALL: MONICA ORTIZ (602)417-2470

NOTICE OF INTENTION TO DRILL, DEEPEN, REPLACE OR MODIFY A WELL

PLEASE COMPLETE ALL ITEMS IN THE BOX BELOW DOWN TO COUNTY OR LOCAL AUTHORITY ENDORSEMENT. IF ANY WATER FROM THE PROPOSED WELL (LISTED BELOW) WILL BE USED FOR DOMESTIC PURPOSES ON A PARCEL OF LAND 20 OR FEWER ACRES, THE APPLICABLE COUNTY OR LOCAL HEALTH AUTHORITY MUST ENDORSE ALL ITEMS IN THE BOX BEFORE SUBMISSION TO THE DEPARTMENT OF WATER RESOURCES. ITEMS C, D, E, AND F MAY BE AVAILABLE FROM YOUR COUNTY ASSESSOR'S OFFICE.

A. BIMA, LLC (LANDOWNER'S NAME) P.O. Drawer Q (CURRENT MAILING ADDRESS) Bisbee (CITY) AZ (STATE) 85603 (ZIP)

B. TELEPHONE NO. 520-432-7687

COUNTY ASSESSOR'S PARCEL ID INFORMATION:

C. WELL LOCATED IN COCHISE COUNTY D. 101 (BOOK) 41 (MAP) 008 (PARCEL) E. 9 (# OF ACRES)

OFFICIAL SEAL OR STAMP: COCHISE COUNTY HEALTH & SOCIAL SERVICES

WELL/LAND LOCATION (MUST BE COMPLETED AS REQUESTED):

F. NW ¼ (10AC) NW ¼ (40AC) SW ¼ (160AC) OF SECTION 2 TOWNSHIP 24 N(S) RANGE 24 E(W)

COUNTY OR LOCAL AUTHORITY ENDORSEMENT

CHECK ONE:
G. RECOMMEND APPROVAL X ; INSUFFICIENT INFORMATION TO MAKE DETERMINATION _____ ; VARIANCE REQUIRED _____ (EXPLANATION ATTACHED)

H. DATE 10-20-99 AUTHORIZED SIGNATURE Steven Herbert TITLE Envir Health Specialis

1. OWNER OF WELL:
BIMA, LLC
NAME
P.O. Drawer Q
CURRENT MAILING ADDRESS
Bisbee AZ 85603
CITY STATE ZIP

TELEPHONE NUMBER 520-432-7687

2. ACTION REQUESTED:
DRILL NEW WELL X DEEPEN _____
MODIFY _____ REPLACE _____

WELL REGISTRATION NO 55-_____

FOR A REPLACEMENT WELL PROVIDE:
MAX. CAPACITY OF THE ORIGINAL WELL _____ GALLONS PER MINUTE;

DISTANCE FROM THE ORIGINAL WELL: _____ FEET

3. CONSTRUCTION WILL START ABOUT:
MONTH NOV YEAR 99

4. TYPE OF CASING FOR PROPOSED WELL:
SURFACE CASING: STEEL
DIAMETER: 7 " DEPTH: 20 '

DOWNHOLE CASING: PVC
DIAMETER: 5 " DEPTH: 300 '

5. DESIGN PUMP CAPACITY:
10 GALLONS PER MINUTE

6. LESSEE OF LAND OF WELLSITE:
N/A
NAME

CURRENT MAILING ADDRESS

CITY STATE ZIP

TELEPHONE: _____

7. PRINCIPAL USE OF WATER: (BE SPECIFIC)
[illegible]

8. OTHER USES OF WATER: (BE SPECIFIC).
N/A

9. IF USE INCLUDES IRRIGATION, STATE TO NEAREST TENTH, THE NUMBER OF ACRES TO BE IRRIGATED: N/A

FOR DEPARTMENT USE ONLY
REGISTRATION NO. 55-572927
DATE FILED 10-25-99
FILE NO. D(24-24)2 CBB
AMA/INA —
W/S 11 S/B 76
PROCESSED BY _____
DATE MAILED 11-4-99
M.D.

10. PLACE OF USE (LEGAL DESCRIPTION OF LAND):
NW ¼ (10AC) NW ¼ (40AC) SW ¼ (160AC) SECTION 2
TWNSHP 24 N(S) RNG 24 E(W)

11. TYPE OF WELL (CHECK ONE):
EXEMPT X NON-EXEMPT _____

12. CHECK ONE:
RESIDENTIAL X COMMERCIAL _____

13. IS THE PROPOSED WELLSITE WITHIN 10(FEET OF A SEPTIC TANK SYSTEM, SEWEI DISPOSAL AREA, LANDFILL, HAZARDOUS MATERIALS OR PETROLEUM STORAGI AREAS AND TANKS?
YES _____ NO X

14. DRILLING FIRM:
BJ DRILLING CO, INC.
NAME
P.O. BOX 815
MAILING ADDRESS
BENSON, AZ 85602-0815
CITY STATE ZIP
(520) 586-3282
TELEPHONE NO.
25
DWR LICENSE NUMBER
A-4
ROC LICENSE CATEGORY

I STATE THAT THIS NOTICE IS FILED IN COMPLIANCE WITH A.R.S. § 45-596, IS COMPLETE AND CORRECT TO THE BEST OF MY KNOWLEDGE AND BELIEF AND THAT I UNDERSTAN THE LIMITATIONS AND CONDITIONS SET FORTH ON THE REVERSE SIDE OF THIS FORM.

William Stroud, Manager
15. TYPE OR PRINT NAME AND TITLE

BIMA, LLC Manager
16. SIGNATURE OF LANDOWNER/LESSEE OF WELLSITE

10-14-99
17. DATE

ARIZONA DEPARTMENT OF WATER RESOURCES
500 North 3rd Street
Phoenix, Arizona 85004

WELL DRILLER REPORT

This report should be prepared by the driller in all detail and filed with the Department within 30 days following completion of the well.

RECEIVED
MAY 22 2000
RECORDS MGT

1. JS & K DRILLING, INC.
2235 N. RANCH TRAIL
HUACHUCA CITY, AZ 85616-8283

2. Owner Name: BIMA, LLC
Address: BISBEE (City) AZ (State) 85603 (Zip)

3. Location: 24 N/S 24 E/W 2 (Township / Range / Section) ¼ NW (10-acre) ¼ NW (40-acre) ¼ SW (160-acre)

4. Well Registration No. 55-577927 (Required)

5. Permit No. _____ (If Issued)

DESCRIPTION OF WELL

6. Total depth of hole 360 ft.
7. Type of casing PVC
8. Diameter and length of casing 8 in. from 0 to 20, 6 in from 10 to 255
9. Method of sealing at reduction points —
10. Perforated from 215 to 255, from — to _____ from _____ to _____
11. Size of cuts 3/8 HOLE Number of cuts per foot 3
12. If screen was installed: Length — ft. Diam _____ in. Type _____
13. Method of construction DRILLED
(drilled, dug, driven, bored, jetted, etc)
14. Date started MAR (Month) 1 (Day) 06 (Year)
15. Date completed MAR (Month) 3 (Day) 06 (Year)
16. Depth to water 260 ft. (If flowing well, so state)
17. Describe point from which depth measurements were made, and give sea_level elevation if availabl
STATIC
18. If flowing well, state method of flow regulation: —
19. Remarks: —

ANSWERED MAY 23 2000

DO NOT WRITE IN THIS SPACE
OFFICE RECORD
Registration No. 55- 577927
File No. D(24-24) 2 CBB
Received _____ By _____
Entered _____ By _____

DWR-55-55-7/95 (Rev.)

LOG OF WELL

Indicate depth at which water was first encountered, and the depth and thickness of water bearing beds. If water is artesian, indicate depth at which encountered, and depth to which it rose in well.

From (feet)	To (feet)	Description of formation material
0	7	SANDY TOP SOIL
7	27	CLAY (RED)
27	57	DECOMPOSED GRANITE & CLAY (RED)
57	335	RED ROCK
335	360	CEMENTED CONGLOMERATE

I hereby certify that this well was drilled by me (or under by supervision), and that each and all statements herein contained are true to the best of my knowledge and belief.

Driller Name: JS & K DRILLING, INC.

2235 N. RANCH TRAIL
Street

HUACHUCA CITY, AZ 85616-8283 456-2355
City State Zip Phone No.

[signature] 3/3/00
Signature of Driller Date

ARIZONA DEPARTMENT OF WATER RESOURCES
GROUNDWATER MANAGEMENT SUPPORT SECTION

MAIL TO: P. O. BOX 458 - PHOENIX ARIZONA 85001-0458
Phone (602) 417-2470

RECEIVED
DEC 14 1999
RECORDS MGT

COMPLETION REPORT

(Pump Installation Report)

A. Per A.R.S. § 45-600.B, the Completion Report is to be filed with the Department within 30 days after installation of pump equipment by the registered well owner.

B. Drawdown of the water level for a non-flowing well should be measured in feet after not less than 4 hours of continuous operations. For a flowing well the shut-in pressure should be measured in feet above the land surface or in pounds per square inch at the land surface.

C. The static groundwater level should be measured in feet from the land surface immediately prior to the capacity test.

D. The tested pumping capacity of the well in gallons per minute for a non-flowing well should be determined by measuring the discharge of the pump after continuous operation for at least 4 hours and for a flowing well be measuring the natural flow at the land surface.

E. Items 1 and 2 are available from the Notice of Intent to Drill.

F. Items 3 and 4 may be available from the driller.

D(24-24)2CBB

1. REGISTRATION NO: 55- 573927 **FILE NO:** 9C(6-17) 17DCD

2. LOCATION OF THE WELL:

16S N/S	17E E/W	17	¼	¼	¼
Township	Range	Section	10-acre	40-acre	160-acre

3. EQUIPMENT INSTALLED:

Kind of pump Submersible (Turbine, Submersible, Centrifugal, etc.) Kind of power ELEC. (Electric, natural gas, gasoline, etc.)

H.P. Rating of Motor 5 Pumping Capacity 25 Date Pump Installed 11-30-99

4. WELL TEST:

Test pumping capacity 25 (Gallons per minute) Date Well Tested 11-30-99

Method of Discharge Measurement BUCKET (Weir, orifice, current meter, etc.)

Static Groundwater Level 320 ft. Drawdown 14 ft.

Total Pumping Lift 334 ft. Drawdown _____ lbs (Flowing Well)

I HEREBY CERTIFY that the above statements are true to the best of my knowledge and belief.

D Durham	11750 S. Agua Verde	Vail	Az	85641
Print Well Owner's Name	Address	City	State	Zip

D Durham	5207629510	11/30/99
Signature of Well Owner	Phone Number	Date

DWR 55-56 (Rev 1/99)

ANSWERED DEC 15 1999

ARIZONA DEPARTMENT OF WATER RESOURCES

GROUNDWATER MANAGEMENT SUPPORT SECTION

500 North Third Street
Phoenix, Arizona 85004

REISSUE

THIS AUTHORIZATION SHALL BE IN POSSESSION OF THE DRILLER DURING ALL DRILL OPERATIONS

WELL REGISTRATION NO: 55-577927

AUTHORIZED DRILLER: JS & K DRILLING, INC. LICENSE NO: 565

NOTICE OF INTENTION TO DRILL A EXEMPT WELL(S) HAS BEEN FILED WITH THE DEPARTMENT BY:

WELL OWNER: BIMA, LLC PO DRAWER Q BISBEE, AZ 85603

The well(s) is/are to be located in the:

NW ¼ of the NW ¼ of the SW ¼ Section 2 Township 24 SOUTH Range 24 EAST

No. of wells in this project: 1

THIS AUTHORIZATION EXPIRES AT MIDNIGHT ON THE 24TH DAY OF OCTOBER, 2000

AMS

GROUNDWATER MANAGEMENT SUPPORT

THE DRILLER MUST FILE A LOG OF THE WELL
WITHIN 30 DAYS OF COMPLETION OF DRILLING

GREAT SEAL OF THE STATE OF ARIZONA
DITAT DEUS
1912

ARIZONA DEPARTMENT OF WATER RESOURCES

GROUNDWATER MANAGEMENT SUPPORT SECTION

500 North Third Street
Phoenix, Arizona 85004

COPY

REISSUE

THIS AUTHORIZATION SHALL BE IN POSSESSION OF THE DRILLER DURING ALL DRILL OPERATIONS

WELL REGISTRATION NO: 55-577927

AUTHORIZED DRILLER: JS & K DRILLING, INC. LICENSE NO: 565

NOTICE OF INTENTION TO DRILL A EXEMPT WELL(S) HAS BEEN FILED WITH THE DEPARTMENT BY:

WELL OWNER: BIMA, LLC PO DRAWER Q BISBEE, AZ 85603

The well(s) is/are to be located in the:

COPY

NW ¼ of the NW ¼ of the SW ¼ Section 2 Township 24 SOUTH Range 24 EAST

No. of wells in this project: 1

THIS AUTHORIZATION EXPIRES AT MIDNIGHT ON THE 24TH DAY OF OCTOBER, 2000

GROUNDWATER MANAGEMENT SUPPORT

THE DRILLER MUST FILE A LOG OF THE WELL
WITHIN 30 DAYS OF COMPLETION OF DRILLING

GREAT SEAL OF THE STATE OF ARIZONA
DITAT DEUS
1912

********** -COMM.JOURNAL- ********** DATE FEB-23-2000 ***** TIME 13:20 *** P.01

MODE = MEMORY TRANSMISSION START=FEB-23 13:19 END=FEB-23 13:20

FILE NO.= 043

NO.	COM	ABBR/INTWK	STATION NAME/ TELEPHONE NO.	PAGES	PRG.NO.	PROGRAM NAME
001	OK	#	9152045611 69	001/001		

-AZ DEPT OF WATER RESOURCE- - ***** - 602 417 2422- **********

Post-it® Fax Note 7671 | Date 3/23 | # pages ▶ 1

To John | From Rita

Co./Dept. JS & K Drilling | Co. ADWR

Phone # | Phone # 602/417-2470

Fax # 520/456-1169 | Fax #

ARIZONA DEPARTMENT OF WATER RESOURCES

GROUNDWATER MANAGEMENT SUPPORT SECTION

500 North Third Street
Phoenix, Arizona 85004

COPY

REISSUE

THIS AUTHORIZATION SHALL BE IN POSSESSION OF THE DRILLER DURING ALL DRILL OPERATIONS

WELL REGISTRATION NO: 55-577927

AUTHORIZED DRILLER: JS & K DRILLING, INC. LICENSE NO: 565

NOTICE OF INTENTION TO DRILL A EXEMPT WELL(S) HAS BEEN FILED WITH THE DEPARTMENT BY:

WELL OWNER: BIMA, LLC PO DRAWER Q BISBEE, AZ 85603

The well(s) is/are to be located in the:

COPY

NW ¼ of the NW ¼ of the SW ¼ Section 2 Township 24 SOUTH Range 24 EAST

No. of wells in this project: 1

THIS AUTHORIZATION EXPIRES AT MIDNIGHT ON THE 24TH DAY OF OCTOBER, 2000

GROUNDWATER MANAGEMENT SUPPORT

THE DRILLER MUST FILE A LOG OF THE WELL
WITHIN 30 DAYS OF COMPLETION OF DRILLING

GREAT SEAL OF THE STATE OF ARIZONA
DITAT DEUS
1912

Run Date: 02/23/2000

WELL REGISTRY REPORT - WELLS55

Location D 24 0 24 0 2 C B B **WR** 577927 **AMA** NOT WITHIN ANY AMA OR INA

Name BIMA, LLC
PO DRAWER Q

BISBEE AZ 85603

File Type NEW WELLS (INTENTS OR APPLICATIONS)
Application/Issue Date 10/25/1999

Owner OWNER
Driller Nbr 6
Driller Name JIM WILLIAMS WELL DRILLING
Driller Phone 520-772-8881
County COCHISE
GPM

Well Type EXEMPT
SubBasin NO SUBBASIN
Watershed SAN PEDRO RIVER
Water Uses DOMESTIC
Well Uses WATER PRODUCTION
Discharge Method BUCKET - BARREL - STOPWATCH
Power ELECTRIC MOTOR 1 - 5 HP

Well Depth	0.00	**Case Diam**	0.00	**Tested Cap**	25.00
Pump Cap.	25.00	**Case Depth**	0.00	**CRT**	X
Draw Down	14.00	**Water Level**	0.00	**Log**	
		Acres Irrig	0.00	**Finish**	NO CASING CODE LISTED

Comments

Places Of Use

1 D 24 0 24 0 2 C B B

Current Action

2/9/00	869	CHANGE OF DRILLER PACKET ISSUED

Action History

2/7/00	865	CHANGE OF DRILLER RECEIVED
12/14/99	805	COMPLETION REPORT RECEIVED
11/16/99	550	DRILLING AUTHORITY ISSUED
10/25/99	150	NOI RECEIVED FOR A NEW PRODUCTION WELL
10/20/99	210	COUNTY HEALTH AUTHORITY ENDORSED

John J S & K Drilling
Fax: 520/456-1169

ARIZONA DEPARTMENT OF WATER RESOURCES
GROUNDWATER MANAGEMENT SUPPORT SECTION
MAIL TO: P.O. BOX 458 - PHOENIX, ARIZONA 85001-0458
FOR INFORMATION: CALL MONICA ORTIZ AT (602)417-2470

RECEIVED
FEB - 7 2000
GROUNDWATER MGT

3. REQUEST TO CHANGE WELL DRILLER **$10.00 FEE REQUIRED FOR EACH WELL**

This request must be received by this Department and the Drill Authorization issued to the new drilling firm prior to the start of drilling or the completion of the well listed below.

Well Registration No. 55- 577927	**File No.** D(24-24)2CBB
BJ DRILLING CO. INC.	JS&K DRILLING, INC.
Original Well Driller	**New Well Driller**
P.O. BOX 815	501 SOUTH PATTON
Mailing Address	**Mailing Address**
BENSON AZ 85602-0815	HUACHUCA CITY, AZ 85616
City State Zip	**City State Zip**
520-586-3282	520-456-2355
Telephone Number	**Telephone Number**
25	LIC# 565 ROC CLASS C-53
ADWR License Number	**ADWR License Number ROC License Category**
BIMA, LLC	MNGR 2-3-00
Typed or Printed Name of Well Owner	**Signature of Well Owner Date**

The fee charged for a change of well ownership and/or reissue of a drill card is authorized by R12-15-151, effective June 30, 1994.

ARIZONA DEPARTMENT OF WATER RESOURCES

GROUNDWATER MANAGEMENT SUPPORT SECTION

500 North Third Street
Phoenix, Arizona 85004-3903

THIS AUTHORIZATION SHALL BE IN POSSESSION OF THE DRILLER DURING ALL DRILL OPERATIONS

WELL REGISTRATION NO: 55-577927

AUTHORIZED DRILLER: B-J DRILLING COMPANY, INC. LICENSE NO: 25

NOTICE OF INTENTION TO DRILL AN EXEMPT WELL HAS BEEN FILED WITH THE DEPARTMENT BY:

WELL OWNER: BIMA, LLC PO DRAWER Q BISBEE, AZ 85603

The well(s) is/are to be located in the:

NW 1/4 of the NW 1/4 of the SW 1/4 Section 2 Township 24 SOUTH Range 24 EAST

No. of wells in this project: 1

THIS AUTHORIZATION EXPIRES AT MIDNIGHT ON THE 24TH DAY OF OCTOBER, 2000.

CHIEF, GROUNDWATER MANAGEMENT SUPPORT

THE DRILLER MUST FILE A LOG OF THE WELL
WITHIN 30 DAYS OF COMPLETION OF DRILLING

GREAT SEAL OF THE STATE OF ARIZONA
DITAT DEUS
1912

ARIZONA DEPARTMENT OF WATER RESOURCES
GROUNDWATER MANAGEMENT SUPPORT SECTION
MAIL TO: P. O. BOX 458, PHOENIX, ARIZONA 85001-0458
FOR MORE INFORMATION CALL: MONICA ORTIZ (602)417-2470
NOTICE OF INTENTION TO DRILL, DEEPEN, REPLACE OR MODIFY A WELL

RECEIVED
OCT 25 1999
GROUNDWATER MGT

PLEASE COMPLETE ALL ITEMS IN THE BOX BELOW DOWN TO COUNTY OR LOCAL AUTHORITY ENDORSEMENT. IF ANY WATER FROM THE PROPOSED WELL (LISTED BELOW) WILL BE USED FOR DOMESTIC PURPOSES ON A PARCEL OF LAND 20 OR FEWER ACRES, THE APPLICABLE COUNTY OR LOCAL HEALTH AUTHORITY MUST ENDORSE ALL ITEMS IN THE BOX BEFORE SUBMISSION TO THE DEPARTMENT OF WATER RESOURCES. ITEMS C, D, E, AND F MAY BE AVAILABLE FROM YOUR COUNTY ASSESSOR'S OFFICE.

A. BIMA, LLC (LANDOWNER'S NAME) P.O. DRAWER Q (CURRENT MAILING ADDRESS) BISBEE (CITY) AZ (STATE) 85603 (ZIP)

B. TELEPHONE NO. 520-432-7687 COUNTY ASSESSOR'S PARCEL ID INFORMATION:

C. WELL LOCATED IN COCHISE COUNTY D. 101 (BOOK) 41 (MAP) 008 (PARCEL) E. 9 (# OF ACRES)

OFFICIAL SEAL OR STAMP: COCHISE COUNTY HEALTH & SOCIAL SERVICES

WELL/LAND LOCATION (MUST BE COMPLETED AS REQUESTED):

F. NW ¼ (10AC) NW ¼ (40AC) SW ¼ (160AC) OF SECTION 2 TOWNSHIP 24 N(S) RANGE 24 E(W)

COUNTY OR LOCAL AUTHORITY ENDORSEMENT

CHECK ONE:
G. RECOMMEND APPROVAL ✓; INSUFFICIENT INFORMATION TO MAKE DETERMINATION _____; VARIANCE REQUIRED _____ (EXPLANATION ATTACHED)

H. DATE 10-20-99 AUTHORIZED SIGNATURE Steven Hubert TITLE Envir. Health Specialist

1. OWNER OF WELL:
BIMA, LLC
NAME
P.O. DRAWER Q
CURRENT MAILING ADDRESS
BISBEE AZ 85603
CITY STATE ZIP
TELEPHONE NUMBER 520-432-7687

2. ACTION REQUESTED:
DRILL NEW WELL X DEEPEN _____
MODIFY _____ REPLACE _____
WELL REGISTRATION NO 55-_____

FOR A REPLACEMENT WELL PROVIDE:
MAX. CAPACITY OF THE ORIGINAL WELL _____ GALLONS PER MINUTE;
DISTANCE FROM THE ORIGINAL WELL: _____ FEET

3. CONSTRUCTION WILL START ABOUT:
MONTH NOV YEAR 99

4. TYPE OF CASING FOR PROPOSED WELL:
SURFACE CASING: STEEL
DIAMETER: 7 " DEPTH: 20 '
DOWNHOLE CASING: PVC
DIAMETER: 5 " DEPTH: 300 '

5. DESIGN PUMP CAPACITY:
10 GALLONS PER MINUTE

6. LESSEE OF LAND OF WELLSITE:
N/A
NAME
CURRENT MAILING ADDRESS
CITY STATE ZIP
TELEPHONE: _____

7. PRINCIPAL USE OF WATER: (BE SPECIFIC)
WASHING HANDS, FLUSHING TOILETS

8. OTHER USES OF WATER: (BE SPECIFIC).
N/A

9. IF USE INCLUDES IRRIGATION, STATE TO NEAREST TENTH, THE NUMBER OF ACRES TO BE IRRIGATED: N/A

FOR DEPARTMENT USE ONLY
REGISTRATION NO. 55-577927
DATE FILED 10-25-99
FILE NO. D(24-24)2 CBB
AMA/INA _____
W/S 11 S/B 76
PROCESSED BY _____
DATE MAILED 11-9-99
mo

10. PLACE OF USE (LEGAL DESCRIPTION OF LAND):
NW ¼ (10AC) NW ¼ (40AC) SW ¼ (160AC) SECTION 2
TWNSHP 24 N(S) RNG 24 E(W)

11. TYPE OF WELL (CHECK ONE):
EXEMPT X NON-EXEMPT _____

12. CHECK ONE:
RESIDENTIAL X COMMERCIAL _____

13. IS THE PROPOSED WELLSITE WITHIN 100 FEET OF A SEPTIC TANK SYSTEM, SEWER DISPOSAL AREA, LANDFILL, HAZARDOUS MATERIALS OR PETROLEUM STORAGE AREAS AND TANKS?
YES _____ NO X

14. DRILLING FIRM:
BJ DRILLING CO, INC.
NAME
P.O. BOX 815
MAILING ADDRESS
BENSON, AZ 85602-0815
CITY STATE ZIP
(520) 586-3282
TELEPHONE NO.
25
DWR LICENSE NUMBER
A-4
ROC LICENSE CATEGORY

I STATE THAT THIS NOTICE IS FILED IN COMPLIANCE WITH A.R.S. § 45-596, IS COMPLETE AND CORRECT TO THE BEST OF MY KNOWLEDGE AND BELIEF AND THAT I UNDERSTAND THE LIMITATIONS AND CONDITIONS SET FORTH ON THE REVERSE SIDE OF THIS FORM.

WILLIAM SEIBOLD, MANAGER — WILLIAM SEIBOLD, MANAGER — 10-16-99
15. TYPE OR PRINT NAME AND TITLE — 16. SIGNATURE OF LANDOWNER/LESSEE OF WELLSITE — 17. DATE

DWR 55-40 (REV 1/99)

APPLICATION GUIDELINES

In accordance with Arizona Revise Statutes ("A.R.S.") §§ 41-1008 and 1079, the Department of Water Resources (Department) provides the following information regarding the application review process for authority to drill.

NECESSARY STEPS & INSTRUCTIONS TO OBTAIN DRILLING AUTHORITY

1. Pursuant to A.R.S. § 45-596, a person may not drill, cause to be drilled, deepen or modify any well for which a permit is not required without first filing a Notice of Intent to Drill with the Department. Only a well drilling contractor licensed in the State of Arizona or a single well licensee (a person licensed to drill or modify one exempt well on his or her own property) is authorized to drill, deepen or modify a well. Drilling may not begin until the well drilling contractor or licensee has possession of a drilling card at the well site, issued by the Director in the name of the well drilling contractor or licensee, and which authorizes the drilling of the specific well in a specific location. To assist you in understanding the requirements for this application, copies of A.R.S. § 45-596 and Arizona Administrative Code ("A.A.C.") R12-15-810 are available at the Department bookstore (602-417-2450 x7127).
2. If replacing, deepening or modifying an existing well, provide the registration number of the existing well in item 2. A replacement well is one located no more than 660 feet from the original well and that is not expected to annually withdraw more groundwater than historically withdrawn from the original well.
3. Information to complete items 3, 4, 5 and 14 may be available from your driller.
4. Information to complete items 10 and 13 may be available from your County Assessor's Office.
5. An exempt well, referred to in Item 11, means a well with a pump with a maximum capacity of not more than thirty-five gallons per minute used primarily for domestic purposes, including the noncommercial irrigation of less than two acres of land.
6. If any water from a proposed well on a parcel of twenty or fewer acres will be used for domestic purposes, as defined in § 45-454, the applicant must submit a well site plan of the property. The plan must be on an 8½" x 11" piece of plain paper with representation of the locations of all structures and proximity of adjacent lot lines, to scale. It must include the county assessor's parcel identification number. The plan must show the proposed well location and the location of any septic tank or sewer system that is either located on the property or within one hundred feet of the proposed well site, as well as indicating the measured shortest distance between the proposed well and existing septic tank system. **The plan must demonstrate that the well will not be drilled within one hundred feet of any septic or sewer system.**
7. The site plan must be approved by the county health authority, or by a local health authority in areas where the county health authority has delegated authority to approve septic or sewer systems. Endorsement by the county/local authority is based solely on the best available judgement that the proposed well, as shown on the site plan submitted, is 100 feet or more from all known and visually identifiable sewage treatment systems. It is not a representation that a well placed at this site will be guaranteed as to quantity or quality. In areas where there is no local or county authority that controls installation of septic tanks or sewer systems, or if the health authority is unable to determine whether the proposed well location complies with state and local requirements, the applicant must apply for approval directly to the Department of Water Resources.
8. If an individual other than the land owner or lessee signs this notice, an original letter of authorization from the land owner/lessee, stating that the individual has permission to sign this specific notice on his or her behalf, must accompany the notice.
9. Please mail **two original Notices** with **original signatures** and **two site plans** and, in accordance with A.R.S. § 45-113, a **check or money order (no cash) in the amount of $10.00** to P. O. Box 458, Phoenix Arizona, 85001-0458, or hand deliver to 500 North Third Street, Phoenix, Arizona.
10. Arizona Revised Statute § 45-596(D) provides that the Director of the Department is to determine whether or not all information required on this form has been submitted. If not, the person filing the Notice will be notified, and the drilling or modification of the well may **not** proceed.
11. This form is not applicable for non-exempt wells (those yielding more than thirty-five gallons per minute) within an Active Management Area. Contact Groundwater Management for further information regarding the appropriate notice to file with the Department.

TIME FRAME FOR REVIEW OF YOUR APPLICATION

Within 15 days after receipt of your Notice of Intention, the Arizona Department of Water Resources ("Department") will determine whether your application should be granted or denied, unless this time is extended for lack of a complete application. If your application is incomplete, the Department will notify you in writing and will specify what information is necessary to make the application complete. Until the missing information is received, the time frame for review of your application will be suspended. Your application will not be complete until all of the requested information is received. If you do not supply the missing information within sixty (60) days, the Department may deem your application withdrawn and close the file.

At the end of its review, the Department will send you written notice either granting or denying your application for drilling authority. If your application is approved, the Drill Card will be mailed directly to the drilling company. If denied, the Department's notice will state justification for the denial and an explanation of your right to appeal.

CONSTRUCTION AND FOLLOW UP REQUIREMENTS

1. Construction and abandonment standards for wells, including abandonment, must be in accordance with Department Regulations. A.R.S. § 45-594 and Arizona Administrative Code R12-15-811 require the well to be constructed with a twenty foot steel surface seal casing, including a one foot steel stickup and one and one-half inches of grout seal, unless a variance is granted **(see A.R.S. § 45-596 (G) for procedure to follow in requesting a variance).**
2. Pursuant to § 45-596(E), the drilling, deepening or modification of the well must be completed within one year of the date of the Notice of Intent. If the well is not completed within one year, a new Notice of Intent must be filed before proceeding with further construction.
3. If a well which was originally drilled as an exploration well, a monitor well, a piezometer well or for any use other than domestic use is later proposed to be converted to use for domestic purposes as defined in § 45-454, the well owner must file a Notice of Intention to Drill and comply with the requirements of § 45-596 before the well is converted and any water from that well is used for domestic purposes.
4. Within thirty days after installation of pumping equipment, the registered well owner must file a Completion Report with the Department. The person to whom a well is registered also must notify the Department of a change in ownership or a change in data relating to this well.

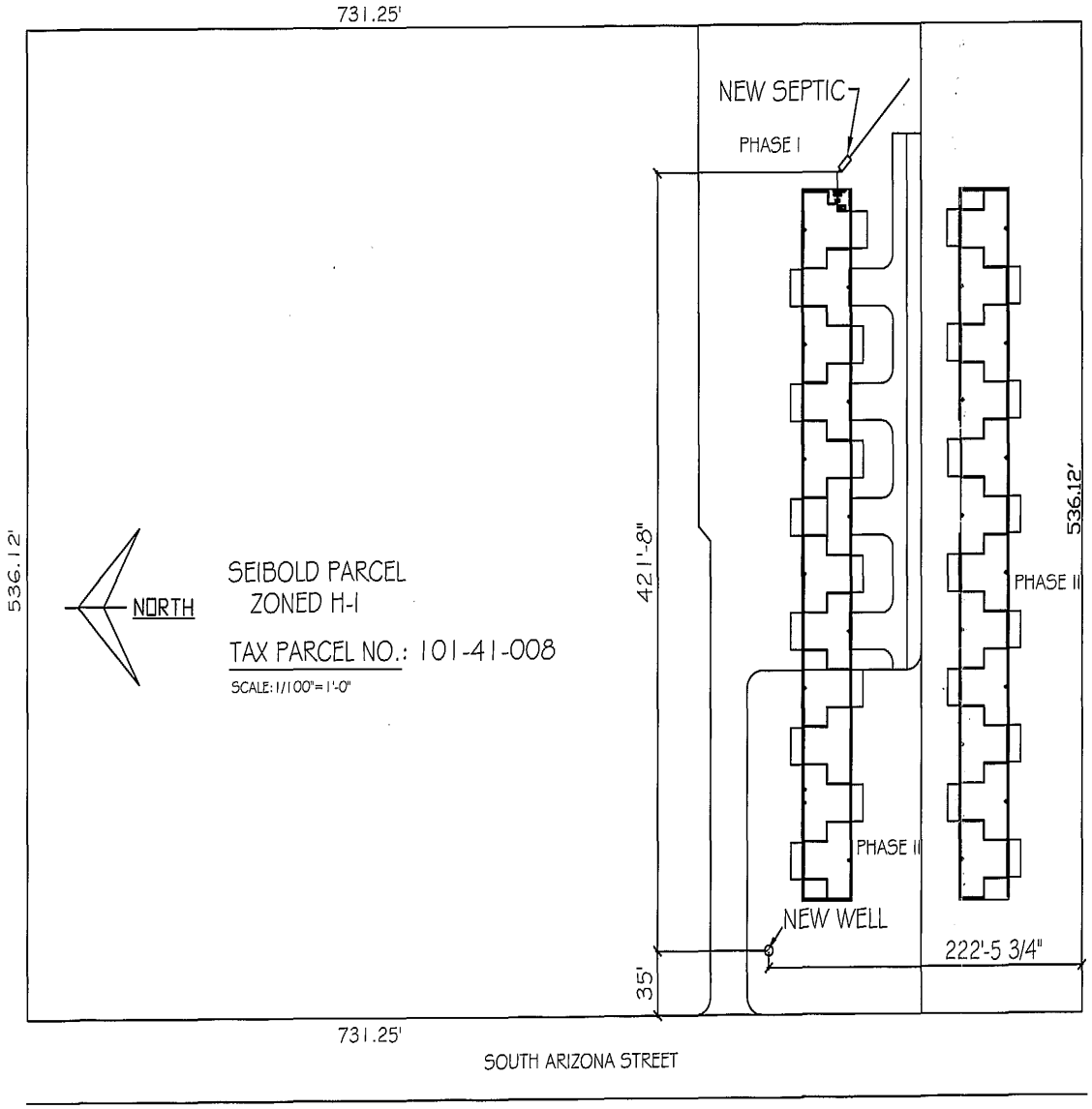

RECEIVED
OCT 25 1999
GROUNDWATER MGT

ARIZONA DEPARTMENT OF WATER RESOURCES

500 North Third Street, Phoenix, Arizona 85004
Telephone (602) 417-2470
Fax (602) 417-2422

November 16, 1999

JANE DEE HULL
Governor

RITA P. PEARSON
Director

BIMA, LLC
PO DRAWER Q
BISBEE, AZ 85603

Registration No. 55-577927
File No.D(24-24) 2 CBB

Dear Well Owner:

Enclosed is a copy of the Notice of Intention (NOI) to drill a well. This NOI, which was recently filed with this Department, is being returned to you as evidence of your compliance with ARS §45-596. The enclosed Completion Report is to be submitted when pump equipment is installed. The Drilling Card and Well Drilling Report form have been sent to your driller. He may not begin drilling until he has received the Drilling Card and it must be displayed on the rig during drilling. If you change drillers, you must supply this Department with the new driller's identity. Please ensure that the driller you select is licensed to drill the type of well you require. All well drillers must pass an examination proving they understand the drilling methods for that particular license, and are familiar with the laws and regulations which govern well construction in Arizona.

If it is necessary to change the location of the proposed well, immediately contact the Department of Water Resources to obtain written permission before proceeding with the drilling. A properly signed, amended Drilling Card must be in the possession of the driller before drilling commences at a different location than originally authorized.

ARS §45-600 requires the registered well owner to submit a completion report within thirty (30) days after the installation of pumping equipment. It also requires the driller to furnish this Department a complete and accurate log of the well within thirty (30) days after completion of drilling. You should insist, and ensure, that both of these are done.

If in the course of drilling a new well, it is determined that the new well cannot be successfully completed as initially intended (dry hole, cave in, lost tools, etc.), the new well must be properly abandoned and a Well Abandonment Completion Report submitted per R12-15-816.F.

Per ARS §45-593 (C), the person to whom a well is registered shall notify this Department of a change in ownership of the well and/or information pertaining to the physical characteristics of the well in order to keep this well registration file current and accurate. We have enclosed a Change of Well Information Form should it be needed in the future.

Sincerely,

Sylvia Valdez
Water Resource Technician
Groundwater Management Support Section

DEPARTMENT OF WATER RESOURCES
99 EAST VIRGINIA AVENUE
PHOENIX, ARIZONA 85004

RECEIVED MAR 2 1982 DEP'T. OF WATER RESOURCES

REGISTRATION OF EXISTING WELLS

READ INSTRUCTIONS ON BACK OF THIS FORM BEFORE COMPLETING
PRINT OR TYPE — FILE IN DUPLICATE

11

FOR OFFICE USE ONLY	
REGISTRATION NO. 55-	633472
FILE NO.	D(24-24)5CC
FILED (DATE)	3-2-82
AT (TIME)	2:00pm
INA	—
AMA	—

REGISTRATION FEE (CHECK ONE)	
EXEMPT WELL (NO CHARGE)	☐
NON-EXEMPT WELL — $10.00	☐

1. Name of Registrant:
BLOMMER F.V.
2839 AGATE DR (Address) SANTA CLARA (City) CALIF (State) 95051 (Zip)

2. File and/or Control Number under previous groundwater law:
D24094005ACCGS1 (File Number) 35- 68852 (Control Number)

3. a. The well is located within the SW ¼ SW ¼ ____ ¼, Section 05, of Township 24.0S N/S, Range 24.0E E/W, G & SRB & M, in the County of COCHISE.

   b. If in a subdivision: Name of subdivision SUNSET ACRES, Lot No. 143/44, Address ____.

4. The principal use(s) of water (Examples: irrigation - stockwater - domestic - municipal - industrial)
DOMESTIC (I AM ALLERGIC TO CHLORINATED WATER.

5. If for irrigation use, number of acres irrigated from well N/A.

6. Owner of land on which well is located. If same as Item 1, check this box ☑
____
(Address) (City) (State) (Zip)

7. Well data (If data not available, write N/A)
   a. Depth of Well 350 feet
   b. Diameter of casing 07 inches
   c. Depth of casing 350 feet
   d. Type of casing PERFORATED OR SLOTTED CASING
   e. Maximum pump capacity 35 gallons per minute.
   f. Depth to water 244 feet below land surface.
   g. Date well completed NOVEMBER (Month) ____ (Day) 1978 (Year).

8. The place(s) of use of water. If same as Item 3, check this box ☑.
   ____ ¼ ____ ¼ ____ ¼, Section ____ Township ____ Range ____
   ____ ¼ ____ ¼ ____ ¼, Section ____ Township ____ Range ____
   Attach additional sheet if necessary.

9. DATE Jan 16, 1982 SIGNATURE OF REGISTRANT F.V. Blommer

MICROFILMED

INSTRUCTIONS FOR COMPLETING REGISTRATION FORM

General Instructions

1. A person who owns an "Existing Well" shall register the well, pursuant to A.R.S. 45-593, by filing this form **in duplicate** with the Department of Water Resources not later than midnight June 14, 1982. The form must be completed and signed. Failure to do so will constitute a violation of A.R.S. 45-593, and may subject the well owner to injunction and/or civil penalties, pursuant to A.R.S. Title 45, Article 12.

2. An "Existing Well" means, (1) a well which was drilled on or before June 12, 1980 and which is not abandoned or sealed, or (2) a well which was not completed on or before June 12, 1980, but for which a Notice of Intention to Drill was on file with the Arizona Water Commission on or before June 12, 1980.

3. No registration fee is required for Exempt Wells. A $10.00 registration fee must accompany registration forms for all Non-Exempt Wells.

4. An "Exempt Well" means a well having a pump with a maximum capacity of not more than 35 gallons per minute which is used to withdraw groundwater. An Exempt Well may include the non-commercial irrigation of not more than 1 acre of land.

5. A "Non-Exempt Well" means a well that is not an "Exempt Well".

INSTRUCTIONS FOR REGISTRATION QUESTIONS

1. The Registrant must be the owner of the well and may be an individual, public or private corporation, company, partnership, firm, association, society, estate, trust, any other private organization or enterprise, the United States, any state, territory or country or a governmental entity, political subdivision or municipal corporation organized under or subject to the constitution and laws of this State.

2. If you own an existing irrigation well drilled at any time, or any other type of well drilled on or after June 20, 1968, you should have an assigned control and/or file number. Write these numbers in item 2. If you do not know the number, please explain the reason on the form or on an attached sheet.

3. a. Fill in the Section, Township and Range in all cases if it is available.
   b. If the well is in a subdivision and you have this information, give the subdivision name, Lot Number, and Address.

4. Show all purposes for which the water is used.

5. If the well is used for irrigation, give the number of acres irrigated in 1980 from the well.

6. If the owner of the land is an individual, give the last name, first name, middle initial. If the owner of the land is a corporation, partnership, firm, etc., fill in the appropriate title.

7. Complete the section on Well Data with the most accurate information available to you. If the data is not available, write N/A in the blanks.

8. Give the legal description of the place of use of the water. If place of use is in a subdivision and legal description is not available, give the subdivision name, Lot Number and/or address on the blank line.

9. The person in whose name a well is registered shall notify the Department of any change in ownership and shall keep all information on the registration record current and accurate. A form entitled "Change of Well Information/Ownership" is available for this purpose. A blank form will be furnished with the returned duplicate copy of the registration form.

DEPARTMENT OF WATER RESOURCES
99 EAST VIRGINIA AVENUE
PHOENIX, ARIZONA 85004



REGISTRATION OF EXISTING WELLS

READ INSTRUCTIONS ON BACK OF THIS FORM BEFORE COMPLETING
PRINT OR TYPE — FILE IN DUPLICATE

REGISTRATION FEE (CHECK ONE)	
EXEMPT WELL (NO CHARGE)	☒
NON-EXEMPT WELL — $10.00	☐

FOR OFFICE USE ONLY
REGISTRATION NO. 55- 645536
FILE NO. D(24-24)5ACC
FILED 6-10-82 (DATE) AT 1 (TIME)
INA
AMA

1. Name of Registrant:
F. V. Blommer
P.O. Box 4520 (Address) Bisbee (City) AZ (State) 85603 (Zip)

2. File and/or Control Number under previous groundwater law:
D(24-24)5acc (File Number) 35- 68882 (Control Number)

3. a. The well is located within the SW ¼ SW ¼ NE ¼, Section 5, of Township 24 ~~N~~/S, Range 24 E/~~W~~, G & SRB & M, in the County of Cochise.

   b. If in a subdivision: Name of subdivision Barnett Acres, Lot No. 143, Address 143 Barnett Road.

4. The principal use(s) of water (Examples: irrigation - stockwater (domestic) - municipal - industrial)
.

5. If for irrigation use, number of acres irrigated from well _____.

6. Owner of land on which well is located. If same as Item 1, check this box ☒
(Address) (City) (State) (Zip)

7. Well data (If data not available, write N/A)
   a. Depth of Well 350 feet
   b. Diameter of casing 6 inches
   c. Depth of casing 350 feet
   d. Type of casing P.E. Steel .
   e. Maximum pump capacity 35 gallons per minute.
   f. Depth to water 244 feet below land surface.
   g. Date well completed 11-13-78 (Month) (Day) (Year) .

8. The place(s) of use of water. If same as Item 3, check this box ☒.
   ____¼ ____¼ ____¼, Section ____ Township ____ Range ____
   ____¼ ____¼ ____¼, Section ____ Township ____ Range ____
   Attach additional sheet if necessary.

9. DATE 6-7-82 SIGNATURE OF REGISTRANT F V Blommer

MICROFILMED

INSTRUCTIONS FOR COMPLETING REGISTRATION FORM

General Instructions

1. A person who owns an "Existing Well" shall register the well, pursuant to A.R.S. 45-593, by filing this form **in duplicate** with the Department of Water Resources not later than midnight June 14, 1982. The form must be completed and signed. Failure to do so will constitute a violation of A.R.S. 45-593, and may subject the well owner to injunction and/or civil penalties, pursuant to A.R.S. Title 45, Article 12.

2. An "Existing Well" means, (1) a well which was drilled on or before June 12, 1980 and which is not abandoned or sealed, or (2) a well which was not completed on or before June 12, 1980, but for which a Notice of Intention to Drill was on file with the Arizona Water Commission on or before June 12, 1980.

3. No registration fee is required for Exempt Wells. A $10.00 registration fee must accompany registration forms for all Non-Exempt Wells.

4. An "Exempt Well" means a well having a pump with a maximum capacity of not more than 35 gallons per minute which is used to withdraw groundwater. An Exempt Well may include the non-commercial irrigation of not more than 1 acre of land.

5. A "Non-Exempt Well" means a well that is not an "Exempt Well".

INSTRUCTIONS FOR REGISTRATION QUESTIONS

1. The Registrant must be the owner of the well and may be an individual, public or private corporation, company, partnership, firm, association, society, estate, trust, any other private organization or enterprise, the United States, any state, territory or country or a governmental entity, political subdivision or municipal corporation organized under or subject to the constitution and laws of this State.

2. If you own an existing irrigation well drilled at any time, or any other type of well drilled on or after June 20, 1968, you should have an assigned control and/or file number. Write these numbers in item 2. If you do not know the number, please explain the reason on the form or on an attached sheet.

3. a. Fill in the Section, Township and Range in all cases if it is available.
   b. If the well is in a subdivision and you have this information, give the subdivision name, Lot Number, and Address.

4. Show all purposes for which the water is used.

5. If the well is used for irrigation, give the number of acres irrigated in 1980 from the well.

6. If the owner of the land is an individual, give the last name, first name, middle initial. If the owner of the land is a corporation, partnership, firm, etc., fill in the appropriate title.

7. Complete the section on Well Data with the most accurate information available to you. If the data is not available, write N/A in the blanks.

8. Give the legal description of the place of use of the water. If place of use is in a subdivision and legal description is not available, give the subdivision name, Lot Number and/or address on the blank line.

9. The person in whose name a well is registered shall notify the Department of any change in ownership and shall keep all information on the registration record current and accurate. A form entitled "Change of Well Information/Ownership" is available for this purpose. A blank form will be furnished with the returned duplicate copy of the registration form.

EXEMPT WELL
FILING FEE: $3.00

DEPARTMENT OF WATER RESOURCES
NOTICE OF INTENTION TO DRILL OR DEEPEN
AN EXEMPT WELL

EXEMPT WELL

Section 45-596, Arizona Revised Statutes, provides: A person may not drill or cause to be drilled any well or deepen or replace an existing well without first filing a Notice of Intention to Drill with the Department on a form prescribed and furnished by the Department. The well shall be completed within one year after the date of Notice. An exempt well means a well having a pump with a maximum design capacity of not more than 35 gallons per minute which is used to withdraw ground water. An exempt well may include the non-commercial irrigation of not more than 1 acre of land.

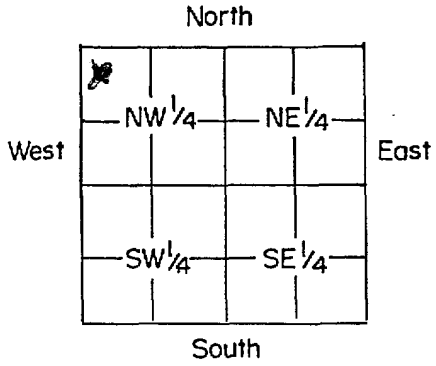

- Indicate Well Location by X
(Above diagram represents one 640 acre section)

WELL/LAND LOCATION:

1. Township 24 S
2. Range 24 E
3. Section 5
4. NW ¼ NW ¼ NW ¼
   10 acre sub-division
5. County Cochise
6. Owner of Well:

Lou Brindley
Name
RT 1, 76 Della ST
Address
Bisbee AZ 85603
City State Zip

7. Owner of Land:

432-3359
Name

Address

City State Zip

DESCRIPTION OF WELL:

8. Diameter 6
   Depth 300
9. Type of Casing PVC

10. Principle use of Water
Domestic

11. Other uses Intended

(If for non-commercial irrigation, state approximate area being cultivated.)

12. Construction will start about:
1 81
Month Year

DO NOT WRITE IN THIS SPACE
OFFICE RECORD
FILE NO. D(24-24)5 bbb
FILED 1-14-81 BY jj
INPUT 1-16-81 BY Pat
DUPLICATE MAILED 1-23-81 BY pd
REGISTRATION NO 55-86775
AMA NON EXPANSION AREA —

PLACE OF USE:

13. Township 24
14. Range 24
15. Section 5
16. Legal description of land water is to be used on:

17. Design Pump Capacity
10 GPM

18. Action Requested:
Drill X
Deepen
Replace

19. This notice filed by:
Owner
Lessee
Driller X

Lee's Well Drilling
Name
P. O. Bx-4558
Huachuca City, AZ. 85616
Address
T-80
City State Zip

20. Drillers Name:
Lee's Well Drilling
Name
P. O. Bx-4558
Huachuca City, AZ. 85616
Address

City State Zip
48979 T-80
Department License Number

1. Fill out this form in duplicate and mail to P.O. Box 2600, Phoenix, Arizona, 85002, or deliver to 222 N. Central Ave., Suite 550, Phoenix, Arizona, 85004.
2. If the Exempt Well is in fact a replacement (or deepening) well, state the registration number of the existing well. _____
3. Construction standards for new and replacement wells and the deepening and abandonment of existing wells, shall be in accordance with Department Rules and Regulations.

I, Leo D. Drew, state that the construction will be under the direct and personal supervision of the well driller designated on this form and that the designated driller holds a contractors license pursuant to ARS 45-595.

Jan 6, 81
Date

Leo D. Drew
Signature of Person Filing

Lee's Well Drilling
[illegible] 90 North
[illegible]nca City AZ 85616

STATE OF ARIZONA
ARIZONA WATER COMMISSION
WATER RIGHTS ADMINISTRATION
222 N. CENTRAL AVE — SUITE 550
PHOENIX, ARIZONA 85004

RECEIPT — FILE

KIND ENTRY	FILE REFERENCE NO.
55	86773
	THRU

№ 7356

ACCOUNT NO. FUND SOURCE	AGENCY	CHAPTER	DIV.	INT. ACCT.	ITEM DESCRIPTION	RATE	$ AMOUNT
					Filing Fee for Notice of Intention to Drill an Exempt Well (3 Wells)		3.00
					Water Rights (GW)		3.00
					File #D(17-12)16ccc Ashton 86774		
					File #D(16-12)34aaa Lundquist 86773		
					File #D(17-12)35bbb Brindley 86775		
					Paid Check #1375		

WATER PAYMENT
GUESTS 1
CHK NO 1375
3@ 3.00
55-I 9.00
TAX 0.00
TOTL 9.00
GEN.CHEK 9.00
1753 A 15:26

1-15-81 ps TOTAL $ 9.00

STATE OF ARIZONA

DEPARTMENT OF
WATER RESOURCES

WELL DRILLER REPORT

This report should be prepared by the driller in all detail and filed with the Department within 30 days following completion of the well.

1. **Owner** Lou Brindley
Name
Rt 1 76 Della St Bisbee AZ 85603
Address

2. **Lessee or Operator**
Name
Address

3. **Driller** Lee's Well Drilling
Name
P O Box 4558 Huachuca City AZ 85616
Address

4. **Location of well:** T24S R24E Sec5 NW NW NW

5. **Permit No.** (if issued)

DESCRIPTION OF WELL

6. **Total depth of hole** 360 ft.
7. **Type of Casing** PVC
8. **Diameter and length of casing** 6" in. from 0 to 360, in from to .
9. **Method of sealing at reduction points** Cement
10. **Perforated from** 340 to 360, from to , from to
11. **Size of cuts** 1/8" **Number of cuts per foot** one
12. **If screen was installed:** Length ft. Diam in. Type
13. **Method of construction** drilled
drilled, dug, driven, bored, jetted, etc.
14. **Date started** 4 (Month) 30 (day) 81 (year)
15. **Date completed** 4 (Month) 30 (day) 81 (year)
16. **Depth to water** 295 ft. (If flowing well, so state.)
17. **Describe point from which depth measurements were made, and give sea-level elevation if available.** Ground Level
18. **If flowing well, state method of flow regulation**
19. **REMARKS:**

DO NOT WRITE IN THIS SPACE
OFFICE RECORD
Registration No. 55-86775
Received By
Entered 5-28-81 By Pat
File No. D(24-24)5bbb

(Well log to appear on Reverse side)

MAY 1981
DEPARTMENT OF WATER RESOURCES



LOG OF WELL

Indicate depth at which water was first encountered, and the depth and thickness of water bearing beds. If water is artesian, indicate depth at which encountered, and depth to which it rose in well.

FROM (FEET)	TO (FEET)	DESCRIPTION OF FORMATION MATERIAL
0	2	Top
2	295	Rock & clay
295	360	Cemented clay

I hereby certify that this well was drilled by me (or under my supervision), and that each and all of the statements herein contained are true to the best of my knowledge and belief.

Driller [signature]
Name

Box 4558 Huachuca City
Address

Date May 10, 81

2-73

DEPARTMENT OF WATER RESOURCES
222 North Central Avenue - Suite 850
Phoenix, Arizona 85004



Registration No. 55-86775
Owner of
Well Site Lou Brindley
File No. D(24-24)5bbb

COMPLETION REPORT

1. A Completion Report is to be filed with the Department within 30 days after installation of pump equipment.

2. The tested pumping capacity of the well in gallons per minute for a nonflowing well should be determined by measuring the discharge of the pump after continuous operation for at least four hours and for a flowing well by measuring the natural flow at the land surface.

3. Drawdown of the water level for a nonflowing well should be measured in feet after not less than four hours of continuous operation and while still in operation and for a flowing well the shutin pressure should be measured in feet above the land or in pounds per square inch at the land surface.

4. The static groundwater level should be measured in feet from the surface immediately prior to the well capacity test.

LOCATION OF THE WELL:

T24S R24E Sec5 NW NW NW

Date Well Completed 3/15/81 Depth of Well 330

1. Well Test:
Test Pumping Capacity 6 GPM (Gallons per minute) Date Well Tested 3/20/81

Method of Discharge Measurement 5 gal Container (Weir, orifice, current meter, et cetera)

Static Groundwater Level 110' ft Drawdown 210' ft

Total Pumping Lift 320 ft Drawdown (Flowing well) lbs

2. Equipment Installed:

Kind of Pump Submersible (Turbine, Centrifugal, et cetera)

Kind of Power Elec. (Electric, Natural, Gas, et cetera) Horse Power Rating of Motor 1 hp

I HEREBY CERTIFY that the above statements are true to the best of my knowledge and belief.

L L Lohse
Signature

Box 4111
Address

Jun 25, 1981
Date

Nuevo C.t. AZ 85616
City State Zip

DEPARTMENT OF WATER RESOURCES
99 EAST VIRGINIA AVENUE
PHOENIX, ARIZONA 85004



REGISTRATION OF EXISTING WELLS

READ INSTRUCTIONS ON BACK OF THIS FORM BEFORE COMPLETING
PRINT OR TYPE — FILE IN DUPLICATE

11

FOR OFFICE USE ONLY
REGISTRATION NO. 55- 602134
FILE NO. D(24-24)5 dcb
FILED 1-22-82 (DATE) AT 8 (TIME)
INA —
AMA —

REGISTRATION FEE (CHECK ONE)
EXEMPT WELL (NO CHARGE) ☐
NON-EXEMPT WELL — $10.00 ☐

1. Name of Registrant:

Ben W. Duree
El Rancho Notso Grande
Route 1, Naco Highway
Bisbee, Arizona 85603

Ben W. Duree
R.R. 1 Naco Hwy - Bisbee AZ - 85603
(Address) (City) (State) (Zip)

2. File and/or Control Number under previous groundwater law:
D24024005 DC BASI (File Number) 35- 29403 (Control Number)

3. a. The well is located within the NW ¼ SW ¼ SE ¼, Section 05, of Township 24-09 N/S, Range 24.0E E/W, G & SRB & M, in the County of Cochise.

b. If in a subdivision: Name of subdivision N/A, Lot No. —, Address —.

4. The principal use(s) of water (Examples: irrigation - stockwater - domestic - municipal - industrial) Domestic.

5. If for irrigation use, number of acres irrigated from well N/A.

6. Owner of land on which well is located. If same as Item 1, check this box ☑

(Address) (City) (State) (Zip)

7. Well data (If data not available, write N/A)
a. Depth of Well 300 feet
b. Diameter of casing 06 inches
c. Depth of casing 300 feet
d. Type of casing Perforated or Slotted Casing
e. Maximum pump capacity 25 gallons per minute.
f. Depth to water 80 feet below land surface.
g. Date well completed 9 (Month) 6 (Day) 74 (Year).

8. The place(s) of use of water. If same as Item 3, check this box ☑.
____¼ ____¼ ____¼, Section ____ Township ____ Range ____
____¼ ____¼ ____¼, Section ____ Township ____ Range ____
Attach additional sheet if necessary.

9. DATE 1-21-82 SIGNATURE OF REGISTRANT Ben W. Duree

MICROFILMED

INSTRUCTIONS FOR COMPLETING REGISTRATION FORM

General Instructions

1. A person who owns an "Existing Well" shall register the well, pursuant to A.R.S. 45-593, by filing this form **in duplicate** with the Department of Water Resources not later than midnight June 14, 1982. The form must be completed and signed. Failure to do so will constitute a violation of A.R.S. 45-593, and may subject the well owner to injunction and/or civil penalties, pursuant to A.R.S. Title 45, Article 12.

2. An "Existing Well" means, (1) a well which was drilled on or before June 12, 1980 and which is not abandoned or sealed, or (2) a well which was not completed on or before June 12, 1980, but for which a Notice of Intention to Drill was on file with the Arizona Water Commission on or before June 12, 1980.

3. No registration fee is required for Exempt Wells. A $10.00 registration fee must accompany registration forms for all Non-Exempt Wells.

4. An "Exempt Well" means a well having a pump with a maximum capacity of not more than 35 gallons per minute which is used to withdraw groundwater. An Exempt Well may include the non-commercial irrigation of not more than 1 acre of land.

5. A "Non-Exempt Well" means a well that is not an "Exempt Well".

INSTRUCTIONS FOR REGISTRATION QUESTIONS

1. The Registrant must be the owner of the well and may be an individual, public or private corporation, company, partnership, firm, association, society, estate, trust, any other private organization or enterprise, the United States, any state, territory or country or a governmental entity, political subdivision or municipal corporation organized under or subject to the constitution and laws of this State.

2. If you own an existing irrigation well drilled at any time, or any other type of well drilled on or after June 20, 1968, you should have an assigned control and/or file number. Write these numbers in item 2. If you do not know the number, please explain the reason on the form or on an attached sheet.

3. a. Fill in the Section, Township and Range in all cases if it is available.
   b. If the well is in a subdivision and you have this information, give the subdivision name, Lot Number, and Address.

4. Show all purposes for which the water is used.

5. If the well is used for irrigation, give the number of acres irrigated in 1980 from the well.

6. If the owner of the land is an individual, give the last name, first name, middle initial. If the owner of the land is a corporation, partnership, firm, etc., fill in the appropriate title.

7. Complete the section on Well Data with the most accurate information available to you. If the data is not available, write N/A in the blanks.

8. Give the legal description of the place of use of the water. If place of use is in a subdivision and legal description is not available, give the subdivision name, Lot Number and/or address on the blank line.

9. The person in whose name a well is registered shall notify the Department of any change in ownership and shall keep all information on the registration record current and accurate. A form entitled "Change of Well Information/Ownership" is available for this purpose. A blank form will be furnished with the returned duplicate copy of the registration form.

ARIZONA DEPARTMENT OF WATER RESOURCES

GROUNDWATER MANAGEMENT SUPPORT SECTION
500 North Third Street, Phoenix, Arizona 85004-3903
Phone (602) 417-2470 Fax (602) 417-2422

RECEIVED
NOV 21 2000
RECORDS MGT

REQUEST FORM TO CHANGE WELL INFORMATION
OWNERSHIP * DRILLER * VARIANCE

Please complete the appropriate section of this request form and return to the above address with applicable fee. NOTE: A.R.S. §45-593.C requires that the Department be notified of change of well ownership and that the new owner is required to keep the Department's Well Registration records current and accurate. Well data and ownership changes must be submitted within thirty days after changes take place.

SAVE THIS FORM TO REPORT FUTURE CHANGES IN OWNERSHIP, CHANGES IN ADDRESS, OR CHANGE IN WELL DATA SUCH AS PUMP CAPACITY, CORRECTION OF LEGAL DESCRIPTION, CHANGE OF WELL DRILLER AND AMENDING INFORMATION PREVIOUSLY FILED.

1. **CHANGE OF WELL INFORMATION: (NO FEE REQUIRED)**

NOTE: If the location of the proposed well changes after drilling authority has been issued, **attach a $10.00 reissue fee for each well.**

WELL REGISTRATION NO. 55- 602134 **FILE NO:** D (24-24) 5 ~~DEB~~ DCB

If known, I/We request the following well information be changed: CHANGE OF OWNERSHIP

Date_____ **Signature of Current Well Owner**_____

2. **STATEMENT OF CHANGE OF WELL OWNERSHIP: ($10.00 FEE REQUIRED)**

NOTE: If this change consists of more than one well and the names are common: attach a $10.00 fee. Otherwise, each well requires a separate fee of $10.00.

I, BOB BULLARD, state that I am the **Previous/New Owner** of the well described below:

NW ¼ (10 Acre) SW ¼ (40 Acre) SE ¼ (160 Acre) of Section 05 Township 24-0S N/S Range 24 0E E/W

Well Registration No. 55- 602134 File No: D (24-24) 5 ~~DEB~~ DCB (if known)

BEN W. DUREE	BOB BULLARD
PRINT Previous Owner's Name	**PRINT** New Owner's Name
5-A CAMPBELL STREET	931 W. GEOFFREY STREET
Mailing Address	Mailing Address
BISBEE AZ 85603	BISBEE AZ 85603
City State Zip	City State Zip
520-432-7370	520-432-2090
Telephone Number	Telephone Number

Signature of Previous/New Well Owner Bob Bullard **Date** 11/17/00

ARIZONA DEPARTMENT OF WATER RESOURCES
GROUNDWATER MANAGEMENT SUPPORT SECTION
500 North Third Street, Phoenix, Arizona 85004-3903
Phone (602) 417-2470 Fax (602) 417-2422

REQUEST TO CHANGE WELL DRILLER — $10.00 FEE REQUIRED FOR EACH WELL

This request must be received by this Department and the Drill Card issued to the new drilling firm prior to the drilling or completion of any well.

Well Registration No. 55-_____ **File No.**_____

Original Well Driller	**New Well Driller**
Mailing Address	**Mailing Address**
Telephone Number	**Telephone Number**
ADWR License Number	**ADWR License Number**
R.O.C. License Category	**R.O.C. License Category**
Typed or Printed Name of Well Owner	**Signature of Well Owner** **Date**

The fee charge for well ownership and reissue of drill card is authorized by R12-15-151, effective June 30, 1994.

4. REISSUE OF DRILLING AUTHORITY FOR VARIANCE REQUEST: ($10.00 EACH WELL)

NOTE: If extraordinary or unusual conditions exist, after the initial drilling authority has been issued, the well owner or well driller may request a variance from the provisions of R12-15-811.

WELL REGISTRATION NO. 55-_____ **FILE NO:**_____

I/WE REQUEST THE FOLLOWING WELL DRILLING AUTHORITY BE REISSUED PER THE ATTACHED VARIANCE REQUEST:

_____

Signature of Well Owner/Well Driller_____ **Date**_____

ARIZONA DEPARTMENT OF WATER RESOURCES
Information Management Unit
P.O. Box 458, Phoenix, Arizona 85001-0458
(602) 771-8527 * (800) 352-8488
www.water.az.gov

Well Driller Report and Well Log

RECEIVED
OCT 23 2006
INFORMATION MANAGEMENT

This report should be prepared by the driller in detail and filed with the Department within 30 days following completion of the well.

** PLEASE PRINT CLEARLY **

FILE NUMBER: D(23-24) 32 ACD
WELL REGISTRATION NUMBER: 55- 212268
PERMIT NUMBER (IF ISSUED):

SECTION 1. DRILLING AUTHORIZATION

Mail To:

Drilling Firm

NAME	DWR LICENSE NUMBER
TANNER WELL SERVICE	133
ADDRESS	TELEPHONE NUMBER
7914 NORTH FRONTIER ROAD	520-378 1606
CITY/STATE/ZIP	FAX
MCNEAL, AZ 85617-9718	520 - 803 - 7400

SECTION 2. REGISTRY INFORMATION

Well Owner

FULL NAME OF COMPANY, ORGANIZATION OR INDIVIDUAL: JAMES E BURKE
MAILING ADDRESS: PO BOX 4623
CITY / STATE / ZIP: BISBEE, AZ 85603
CONTACT PERSON NAME AND TITLE:
TELEPHONE NUMBER: 520-236-3319
FAX:
WELL NAME (e.g., MW-1, PZ-3, Lot 25 Well, Smith Well, etc.):

Location of Well

WELL LOCATION ADDRESS (IF ANY): 11 YUCCA ST. BISBEE

TOWNSHIP (N/S)	RANGE (E/W)	SECTION	160 ACRE	40 ACRE	10 ACRE
23 S	24 E	32	NE 1/4	SW 1/4	SE 1/4

LATITUDE			LONGITUDE		
31 ° Degrees	23 . Minutes	24 3 "N Seconds	109 ° Degrees	55 . Minutes	48 9 "W Seconds

METHOD OF LATITUDE / LONGITUDE (CHECK ONE): [X] *GPS: Hand-Held [ ] USGS Quad Map [ ] Conventional Survey [ ] *GPS: Survey-Grade

LAND SURFACE ELEVATION AT WELL: 4753 Feet Above Sea Level

METHOD OF ELEVATION (CHECK ONE): [X] *GPS: Hand-Held [ ] USGS Quad Map [ ] Conventional Survey [ ] *GPS: Survey-Grade

*IF GPS WAS USED, GEOGRAPHIC COORDINATE DATUM (CHECK ONE): [X] NAD-83 [ ] Other (please specify):

COUNTY	ASSESSOR'S PARCEL ID NUMBER BOOK	MAP	PARCEL
COCHISE	102	30	114T

SECTION 3. WELL CONSTRUCTION DETAILS

Drill Method (CHECK ONE)
- [X] Air Rotary
- [ ] Bored or Augered
- [ ] Cable Tool
- [ ] Dual Rotary
- [ ] Mud Rotary
- [ ] Reverse Circulation
- [ ] Driven
- [ ] Jetted
- [ ] Air Percussion / Odex Tubing
- [ ] Other (please specify)

Method of Well Development (CHECK ONE)
- [X] Airlift
- [ ] Bail
- [ ] Surge Back
- [ ] Surge Pump
- [ ] Other (please specify)

Method of Sealing at Reduction Points (CHECK ONE)
- [X] None
- [ ] Packed
- [ ] Swedged
- [ ] Welded
- [ ] Other (please specify)

Condition of Well (CHECK ONE)
- [X] Capped
- [ ] Pump Installed

Construction Dates
DATE WELL CONSTRUCTION STARTED: 10-2-06
DATE WELL CONSTRUCTION COMPLETED: 10-11-06

I state that this notice is filed in compliance with A.R.S. § 45-596 and is complete and correct to the best of my knowledge and belief.

DRILLING FIRM	SIGNATURE OF QUALIFYING PARTY	DATE
TANNER WELL SERVICE	Matt L Tanner	10-20-06

Well Driller Report and Well Log

WELL REGISTRATION NUMBER
55- 212268

SECTION 4. WELL CONSTRUCTION DESIGN (AS BUILT) (attach additional page if needed)

DEPTH OF BORING		DEPTH OF COMPLETED WELL	
781	Feet Below Land Surface	781	Feet Below Land Surface

Water Level Information

STATIC WATER LEVEL	DATE MEASURED	TIME MEASURED	IF FLOWING WELL, METHOD OF FLOW REGULATION
613 Feet Below Land Surface	10-11-06	10:51 AM	☐ Valve ☐ Other:

Borehole			Installed Casing															
DEPTH FROM SURFACE			DEPTH FROM SURFACE			MATERIAL TYPE (X)				PERFORATION TYPE (X)							
FROM (feet)	TO (feet)	BOREHOLE DIAMETER (inches)	FROM (feet)	TO (feet)	OUTER DIAMETER (inches)	STEEL	PVC	ABS	IF OTHER TYPE, DESCRIBE	BLANK OR NONE	WIRE WRAP	SHUTTER SCREEN	MILLS KNIFE	SLOTTED	IF OTHER TYPE, DESCRIBE	SLOT SIZE IF ANY (inches)
0	20	12"	+1	20	8 5/8"	X				X						
20	781	10"	0	661	6 5/8		X			X						
			661	781	6 5/8		X							X		7 8 x 6"

Installed Annular Material

DEPTH FROM SURFACE		ANNULAR MATERIAL TYPE (X)								FILTER PACK		
						BENTONITE						
FROM (feet)	TO (feet)	NONE	CONCRETE	NEAT CEMENT OR CEMENT GROUT	CEMENT-BENTONITE GROUT	GROUT	CHIPS	PELLETS	IF OTHER TYPE OF ANNULAR MATERIAL, DESCRIBE	SAND	GRAVEL	SIZE
0	20			X								

Well Driller Report and Well Log

WELL REGISTRATION NUMBER
55- 212268

SECTION 5. GEOLOGIC LOG OF WELL

DEPTH FROM SURFACE FROM (feet)	DEPTH FROM SURFACE TO (feet)	DESCRIPTION Describe material, grain size, color, etc.	Check (X) every interval where water was encountered
0	2	TOPSOIL	
2	40	CALACHEE & ROCK	
40	150	BROWN CLAY & ROCK	
150	630	RED SHALE - HARD	
630	781	RED SHALE W/ THIN LAYERS OF GREY SHALE	X

Well Driller Report and Well Log

WELL REGISTRATION NUMBER
55- 212268

SECTION 6. WELL SITE PLAN

NAME OF WELL OWNER	COUNTY ASSESSOR'S PARCEL ID NUMBER BOOK	MAP	PARCEL
JAMES E BURKE	102	30	114T

Please draw the following: (1) the boundaries of property on which the well was located; (2) the proposed well location; (3) the locations of all septic tank systems and sewer systems on the property or within 100 feet of the well location, even if on neighboring properties; and (4) any permanent structures on the property that may aid in locating the well.

Please indicate the distance between the well location and any septic tank system or sewer system.

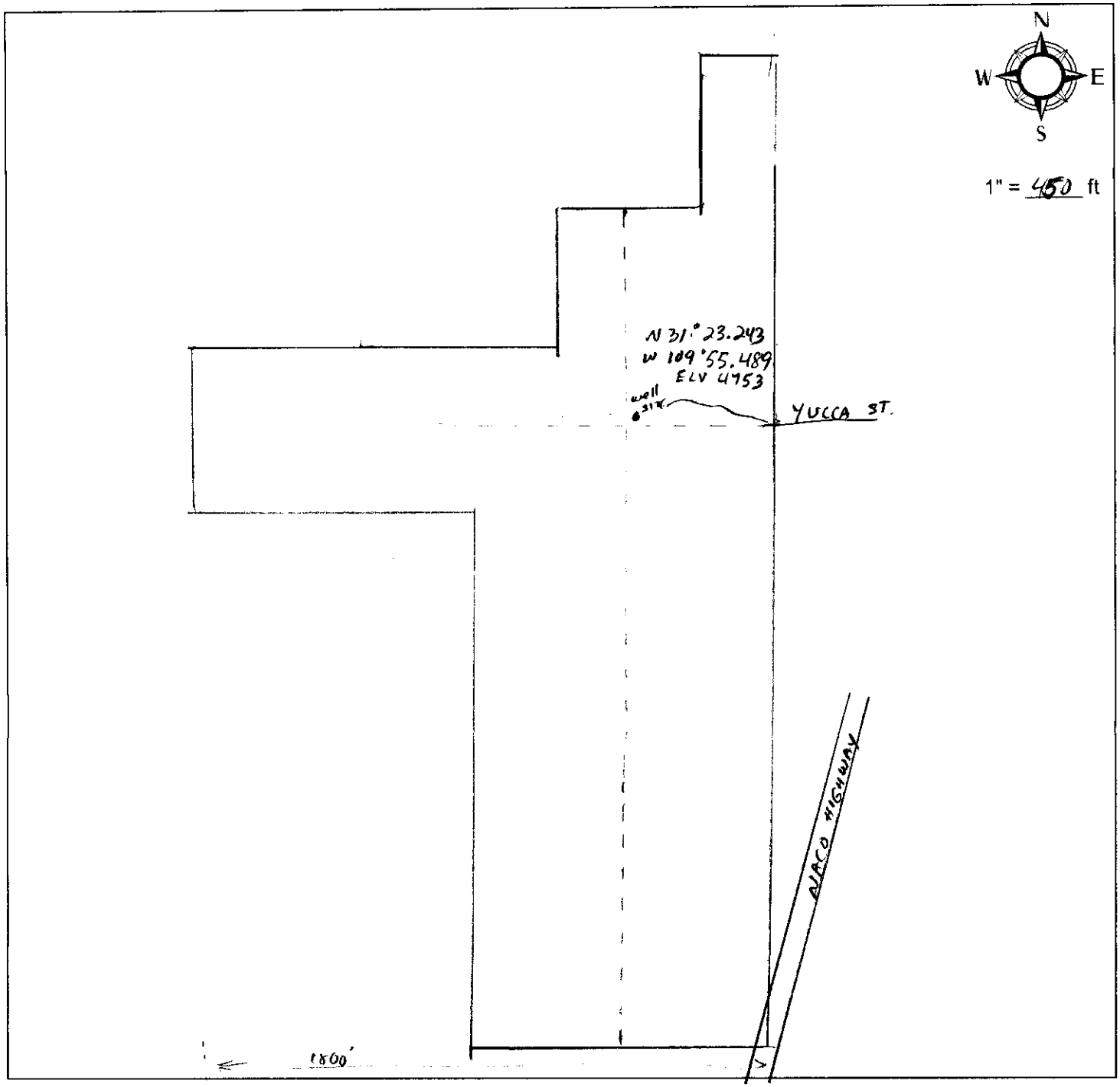

ARIZONA DEPARTMENT OF WATER RESOURCES

WATER MANAGEMENT SUPPORT SECTION

3550 N. Central Avenue
Phoenix, Arizona 85012

THIS AUTHORIZATION SHALL BE IN POSSESSION OF THE DRILLER DURING ALL DRILL OPERATIONS

WELL REGISTRATION NO: 55-212268

AUTHORIZED DRILLER: TANNER WELL SERVICE LICENSE NO: 133

NOTICE OF INTENTION TO DRILL AN EXEMPT WELL(S) HAS BEEN FILED WITH THE DEPARTMENT BY:

WELL OWNER: JAMES E BURKE PO BOX 4623 BISBEE, AZ 85603

THE WELL(S) IS/ARE TO BE LOCATED IN THE:
SE ¼ OF THE SW ¼ OF THE NE ¼ SECTION 32 TOWNSHIP 23 SOUTH RANGE 24 EAST

NO. OF WELLS IN THIS PROJECT: 1 ASSESSOR PARCEL NO: 102-30-114T

THIS AUTHORIZATION EXPIRES AT MIDNIGHT ON THE 14TH DAY OF MAY, 2007

WATER MANAGEMENT SUPPORT

THE DRILLER MUST FILE A LOG OF THE WELL
WITHIN 30 DAYS OF COMPLETION OF DRILLING

GREAT SEAL OF THE STATE OF ARIZONA
DITAT DEUS
1912

ARIZONA DEPARTMENT OF WATER RESOURCES
3550 N. Central Avenue, Phoenix, Arizona 85012
Telephone (602) 771-8500
Fax (602) 771-8691

May 15, 2006

Janet Napolitano
Governor

Herbert R. Guenther
Director

JAMES E BURKE
PO BOX 4623
BISBEE, AZ 85603

Registration No. 55-212268
File No. D(23-24) 32 ACD

Dear Well Owner:

Enclosed is a copy of the Notice of Intention (NOI) to Drill a well that you recently filed with this Department pursuant to A.R.S. § 45-596. This is to inform you that the Department has approved the NOI and has mailed or otherwise provided a drilling card authorizing the drilling of the well to the well driller identified in the NOI. The driller may not begin drilling until he has received the drilling card, which must be displayed on the drill rig during drilling.

Well drilling activities must be completed within one year after the date the NOI was filed with the Department. If drilling is not completed within one year, you must file a new NOI before proceeding with further drilling. If in the course of drilling the well, it is determined that the well cannot be successfully completed as initially intended (dry hole, cave in, lost tools, etc.), the well must be properly abandoned and a Well Abandonment Completion Report must be filed as required by A.A.C. R12-15-816(F).

If you change drillers, you must notify the Department of the new driller's identity. Please ensure that the new driller is licensed by the Department to drill the type of well you require. A new driller may not begin drilling until he receives a new drilling card from the Department. If you are drilling a new or replacement well and it is necessary to change the location of the proposed well, you may not proceed with drilling until you file an amended NOI with the Department and the Department issues an amended drilling card to the driller. If county approval was required for the original well site plan (this applies to domestic wells on parcels that are five acres or less), you must submit a new well site plan with the new well location to your local county health authority for approval prior to filing the amended NOI with the Department.

A.R.S. § 45-600 requires the registered well owner to complete and file a Pump Installation Completion Report form (DWR form 55-56) within 30 days after the installation of pumping equipment. A form is enclosed for your use. Also enclosed is a well owner's guide that provides useful information and advice concerning your upcoming well construction project. A.R.S.§ 45-600 also requires the driller to file a complete and accurate Well Drillers Report and Well Log (DWR form 55-55) within 30 days after completion of drilling. That form was mailed to your driller with the drilling card. You should insist and ensure that all of the required forms are accurately completed and timely filed with the Department.

Please be advised that A.R.S. § 45-593(C) requires the person to whom a well is registered to notify the Department of a change in ownership of the well and/or information pertaining to the physical characteristics of the well in order to keep this well registration file current and accurate. Any change in well information or a request to change well driller must be filed on a Request to Change Well Information form (DWR form 55-71A) that may be downloaded from the ADWR Internet website at <http://www.water.az.gov/adwr/content/forms/default.htm#NOI>.

Sincerely,

Danita Haywood
NOI Unit
Water Management Support Section

Enclosures

Arizona Department of Water Resources
Water Management Support Section
P.O. Box 458 • Phoenix, Arizona 85001-0458
(602) 771-8500 • (800) 352-8488
(602) 771-8691 fax • www.azwater.gov

Notice of Intent to Drill, Deepen, Replace or Modify a Well

(except a Non-Exempt Well in an Active Management Area)

$150 or $100 FEE

- Review instructions prior to completing form in black or blue ink.
- You must include with your Notice:
- Check or money order in the amount of the appropriate filing fee. For a well located within an AMA or INA, the fee is $150.00. For a well not located within an AMA or INA, the fee is $100.00 if the well will be used solely for domestic purposes (see page 2 and instructions) and will have a pump with a maximum capacity of not more than 35 gallons per minute. Otherwise, the fee is $150.00.
- Authority for fee: A.R.S. § 45-596.

** PLEASE PRINT CLEARLY **

AMA / INA	B	SB
		74
RECEIVED DATE	WS	
5.15.06	11	
ISSUED DATE	WQARF	CERCLA
5.15.06	—	

FILE NUMBER: D(23-24)32ACD
WELL REGISTRATION NUMBER: 55212268

SECTION 1. COUNTY OR LOCAL HEALTH AUTHORITY APPROVAL (if applicable)

If water from the proposed well will be used for domestic purposes on a parcel of land of 5 or fewer acres, the applicable county or local health authority must endorse all items in Section 1 within one year before submission to the Department of Water Resources. You must also attach a site plan (pg. 3).

CHECK ONE

☐ County or Local Health Authority Recommends Approval (pursuant to A.R.S. § 45-596 (G) and (F))
- ☐ Field Inspection Performed
- ☐ Site Plan Review Only

☐ Insufficient Information to Make a Determination

Official County or Local Seal or Stamp

COUNTY OR LOCAL AUTHORITY NAME AND TITLE

TELEPHONE NUMBER | DATE | COUNTY OR LOCAL AUTHORITY SIGNATURE

SECTION 2. REGISTRY INFORMATION

Well Type

CHECK ONE

☒ Exempt
(Pump has a maximum capacity of not more than 35 gpm and water is not used for irrigation purposes inside an AMA.)
(See instructions.)

☐ Non-Exempt
(Pump has a maximum capacity of more than 35 gpm and the well is located outside an AMA.)
(See instructions.)

DESIGN PUMP CAPACITY: 20 Gallons Per Minute

Proposed Action

CHECK ONE

☒ Drill New Well
☐ Deepen
☐ Replace
☐ Modify

If Deepening, Replacing or Modifying:
ORIGINAL WELL REGISTRATION NUMBER: 55 -
MAXIMUM CAPACITY OF ORIGINAL WELL: Gallons Per Minute
DISTANCE & DIRECTION FROM ORIGINAL WELL: Feet

Location of Well

WELL LOCATION ADDRESS (IF ANY): 11 Yucca St., Bisbee AZ 85603

TOWNSHIP (N/S)	RANGE (E/W)	SECTION	160 ACRE	40 ACRE	10 ACRE
23 S	24 E	32	NE ¼	SW ¼	SE ¼

COUNTY ASSESSOR'S PARCEL ID NUMBER

BOOK	MAP	PARCEL	# OF ACRES
102	30	114T	34.25

PLACE OF WATER USE (ONLY IF DIFFERENT FROM LOCATION OF WELL)

TOWNSHIP (N/S)	RANGE (E/W)	SECTION	160 ACRE	40 ACRE	10 ACRE
			¼	¼	¼

COUNTY WHERE WELL IS LOCATED: Cochise County

SECTION 3. OWNER INFORMATION

Well Owner

FULL NAME OF COMPANY, ORGANIZATION, OR INDIVIDUAL: James E. Burke + Marian Weaver
MAILING ADDRESS: PO Box 4623
CITY / STATE / ZIP CODE: Bisbee, AZ 85603
CONTACT PERSON NAME AND TITLE: Jim Burke
TELEPHONE NUMBER: (520) 236-3319 | FAX:

Landowner (if different from Well Owner)

FULL NAME OF COMPANY, GOVERNMENT AGENCY, OR INDIVIDUAL:
MAILING ADDRESS:
CITY / STATE / ZIP CODE:
CONTACT PERSON NAME AND TITLE:
TELEPHONE NUMBER | FAX:

SECTION 4.

Questions	Yes	No	If Yes:
1. Is the proposed well site within 100 feet of a septic tank system, sewer disposal area, landfill, hazardous materials or petroleum storage area or tank?		X	You must also request a variance (A.A.C. R12-15-818).
2. Is there another well name or identification number associated with this well (e.g., Lot 35 Well, Smith Well, etc.)?		X	PLEASE STATE
3. Is the proposed well a NEW well to be located within an Active Management Area? *(See instructions)*		X	Unless the well is a replacement well and the total number of operable exempt wells on the land is not increasing, you must also file a supplemental form A.R.S. § 45-454(B) & (D).
4. Is the proposed well the second exempt well on this parcel for the same use?		X	If the proposed well is in an Active Management Area, you must also file a supplemental form 55-40A.

RECEIVED
MAY 15
GROUNDWATER MGT

Notice of Intent to Drill, Deepen, Replace or Modify a Well

WELL REGISTRATION NUMBER
55- 212268

SECTION 5. DRILLING AUTHORIZATION

Drilling Firm

NAME: Tanner Well Service LLC

DWR LICENSE NUMBER: 133

ROC LICENSE CATEGORY: C-53

TELEPHONE NUMBER: 520-378-1606

FAX: 520-803-7400

MAILING ADDRESS: 7914 N. FRONTIER RD.

CITY / STATE / ZIP CODE: McNeal, Az. 85617

DATE CONSTRUCTION IS TO BEGIN: AUGUST 2006

SECTION 6. WATER / SITE INFORMATION

***Principal Use* of Water** (CHECK ONE)	***Other Uses* of Water** (CHECK ALL THAT APPLY)
☐ Irrigation	☐ Irrigation
☐ Utility	☐ Utility
☐ Commercial	☐ Commercial
☒ Domestic	☒ Domestic
☐ Municipal	☐ Municipal
☐ Industrial	☐ Industrial
☐ Mining	☐ Mining
☐ Stock	☐ Stock
☐ Recharge	☐ Recharge
☐ Dewatering	☐ Dewatering
☐ Other *(please specify)*:	☐ Other *(please specify)*:

SECTION 7. PROPOSED WELL CONSTRUCTION DESIGN (attach separate sheet if needed)

Borehole			Casing												
DEPTH FROM SURFACE			DEPTH FROM SURFACE			MATERIAL TYPE (T)				PERFORATION TYPE (T)						
FROM (feet)	TO (feet)	BOREHOLE DIAMETER (inches)	FROM (feet)	TO (feet)	OUTER DIAMETER (inches)	STEEL	PVC	ABS	IF OTHER TYPE, DESCRIBE	BLANK OR NONE	WIRE WRAP	SHUTTER SCREEN	MILLS KNIFE	SLOTTED	IF OTHER TYPE, DESCRIBE	GROUTING MATERIAL
0	20	12	+1	20	8 5/8	X*				X						Cement
20	340	8	0	280	6 5/8		X			X						
			280	340	6 5/8		X							X		

* ADWR well construction standards require a surface seal consisting of a minimum of 20 feet of steel casing. Cement grout must be used to fill the annular space between the surface casing and the borehole. (A.A.C. R12-15-811(B))

The Department's issuance of an authorization to drill a well is not a determination of whether water withdrawn from the well is legally surface water or groundwater. The legal nature of the water withdrawn from the well may be the subject of court action in the future as part of a determination of surface water rights in your area. If there are court proceedings that could affect your well, you will be notified and be given the opportunity to participate. If you have questions regarding the legal nature of the water to be withdrawn from your proposed well, please consult with an experienced civil engineer, hydrologist or water rights attorney.

For the purposes of determining appropriate fees outside AMAs or INAs, "domestic purposes" is defined as "uses related to the supply, service and activities of households and private residences and includes the application of water to less than 2 acres of land to produce plants or parts of plants for sale or human consumption, or for use as feed for livestock, range livestock or poultry, as such terms are defined in A.R.S. § 3-1201."

I state that this notice is filed in compliance with A.R.S. § 45-596 and is complete and correct to the best of my knowledge and belief.

TYPE OR PRINT NAME AND TITLE: James E. Burke

SIGNATURE OF WELL OWNER: James E. Burke — DATE: 3/7/06

SIGNATURE OF LANDOWNER, IF APPLICABLE (SEE INSTRUCTIONS) — DATE

RECEIVED
MAY 15 2006
GROUNDWATER MGT

Arizona Department of Water Resources
Water Management Support Section
P.O. Box 458 • Phoenix, Arizona 85001-0458
(602) 771-8500 • (800) 352-8488
(602) 771-8691 fax • www.azwater.gov

Notice of Intent to Drill, Deepen, Replace or Modify a Well
(except a Non-Exempt Well in an Active Management Area)

$150 or $100 FEE

- Review instructions prior to completing form in Black or Blue Ink
- You must read and sign at the bottom
- Check or money order in the amount of the appropriate filing fee. For a well located within an AMA or INA, the fee is $150.00. For a well not located within an AMA or INA, the fee is $150.00 if the well will be used solely for domestic purposes (see page 2 and instructions) and will have a pump with a maximum capacity of not more than 35 gallons per minute. Otherwise, the fee is $150.00
- Authority for fee: A.R.S. § 45-596.

** PLEASE PRINT CLEARLY **

AMA / INA	T	R	SB
GROUPT	RATE	WS	
SUBBS	DATE	NOTICE	ID PDTA

FILE NUMBER

WELL REGISTRATION NUMBER
55 21 22 08

RECEIVED
MAY 5 2006
WATER MGT

SECTION 1. COUNTY OR LOCAL HEALTH AUTHORITY APPROVAL (if applicable)

If water from the proposed well will be used for domestic purposes on a parcel of land of 5 or fewer acres, the applicable county or local health authority must endorse all items in Section 1 within one year before submission to the Department of Water Resources. You must also attach a site plan (pg. 3).

CHECK ONE

[ ] County or Local Health Authority Recommends Approval (pursuant to A.R.S. § 45-596 (G) and (F))
- [ ] Field Inspection Performed
- [ ] Site Plan Review Only

[ ] Insufficient Information to Make a Determination

COUNTY OR LOCAL AUTHORITY NAME AND TITLE

Official County or Local Seal / Stamp

THE NATURE CONSERVANCY
AMERICAN ELK

The Nature Conservancy

James E. Burke
Marian Weaver
P.O. Box 4623
Bisbee, AZ 85603

2704

DATE 3/7/06

91-170/1221 AZ
8423

PAY TO THE ORDER OF A.D.W.R. $ 100-

One Hundred dollars even DOLLARS

Security features are included. Details on back.

Bank of America

ACH R/T 122101706

FOR Well drilling fee

[redacted]

MP

Printed on Recycled Paper. The Nature Conservancy ©Janet Hass

SIGNATURE

[redacted] Az 85603

160 ACRE	40 ACRE	10 ACRE
NE ¼	SW ¼	SE ¼

PARCEL	# OF ACRES
114T	34.25

ENT FROM LOCATION OF WELL)		
160 ACRE	40 ACRE	10 ACRE
¼	¼	¼

SECTION 3. OWNERSHIP INFORMATION

Well Owner

FULL NAME OF COMPANY, GOVERNMENT AGENCY, OR INDIVIDUAL
James E. Burke + Marian Weaver

MAILING ADDRESS
Po Box 4623

CITY / STATE / ZIP CODE
Bisbee, AZ 85603

CONTACT PERSON NAME AND TITLE
Jim Burke

TELEPHONE NUMBER
(520) 236-3319

FAX

Landowner (if different from Well Owner)

FULL NAME OF COMPANY, GOVERNMENT AGENCY, OR INDIVIDUAL

MAILING ADDRESS

CITY / STATE / ZIP CODE

CONTACT PERSON NAME AND TITLE

TELEPHONE NUMBER

FAX

SECTION 4.

Questions	Yes	No	If Yes:
1. Is the proposed well site within 100 feet of a septic tank system, sewer disposal area, landfill, hazardous materials or petroleum storage area or tank?		X	You must also submit a variance (A.A.C. R12-15-818)
2. Is there another well name or identification number associated with this well (e.g. Ltr 35 Well, Smith Well, etc.)?		X	
3. Is the proposed well a replacement well for the purpose of pumpable exempt water and the existing well will not be abandoned?		X	Unless the well is a replacement well for the sole purpose of pumpable exempt water and the existing well will not be abandoned, you must also file a Supplemental Form (A.R.S. § 45-454(D)(3))
4. Is the proposed well site in an Active Management Area (see page 2 for boundaries)?		X	If the proposed well is in an Active Management Area, you must also file a Supplemental Form (A.R.S. § 45-604(A))

WP 6-40 (Revised 10/05) (Page 1 of 3)

ARIZONA DEPARTMENT OF WATER RESOURCES

WATER MANAGEMENT SUPPORT SECTION

3550 N. Central Avenue
Phoenix, Arizona 85012

REISSUE

THIS AUTHORIZATION SHALL BE IN POSSESSION OF THE DRILLER DURING ALL DRILL OPERATIONS

WELL REGISTRATION NO: 55-215509

AUTHORIZED DRILLER: ABC PUMP AND WELL DRILLING LICENSE NO: 691

NOTICE OF INTENTION TO DRILL AN EXEMPT WELL(S) HAS BEEN FILED WITH THE DEPARTMENT BY:

WELL OWNER: DON CAMPBELL 403 E SAGUARO LN BISBEE, AZ 85603

THE WELL(S) IS/ARE TO BE LOCATED IN THE:
NW ¼ OF THE SE ¼ OF THE SW ¼ SECTION 11 TOWNSHIP 24 SOUTH RANGE 24 EAST

NO. OF WELLS IN THIS PROJECT: 1 ASSESSOR PARCEL NO: 101-43-005

THIS AUTHORIZATION EXPIRES AT MIDNIGHT ON THE 16TH DAY OF APRIL, 2008

WATER MANAGEMENT SUPPORT

THE DRILLER MUST FILE A LOG OF THE WELL
WITHIN 30 DAYS OF COMPLETION OF DRILLING



Arizona Department of Water Resources
Groundwater Management Support Section
P.O. Box 458 • Phoenix, Arizona 85001-0458
(602) 417-2470 • (800) 352-8488
www.water.az.gov

Request to Change Well Information

- Review instructions prior to completing form in black or blue ink.
- You must include with your Notice:
  - check or money order for any required fee(s)
- Authority for fee: A.A.C. R12-15-151(B)(4)(a), A.R.S. § 45-113(B)

FILE NUMBER: D(24-24)11 COB
WELL REGISTRATION NUMBER: 55- 215509

** PLEASE PRINT CLEARLY **

SECTION 1. REGISTRY INFORMATION

Well Owner

FULL NAME OF COMPANY, ORGANIZATION, OR INDIVIDUAL: DON CAMPBELL
MAILING ADDRESS: 403 E. SAGUARO LN.
CITY / STATE / ZIP CODE: BISBEE, AZ. 85603
CONTACT PERSON NAME AND TITLE: OWNER SAME AS ABOVE
TELEPHONE NUMBER: 520 432 3672
FAX:

Location of Well

WELL LOCATION ADDRESS (IF ANY): 403 E. SAGUARO LN. BISBEE AZ 85603

TOWNSHIP (N/S)	RANGE (E/W)	SECTION	160 ACRE	40 ACRE	10 ACRE
24S	24E	11	SW ¼	SE ¼	NW ¼

LATITUDE			LONGITUDE		
° Degrees	' Minutes	"N Seconds	° Degrees	' Minutes	"W Seconds

COUNTY ASSESSOR'S PARCEL ID NUMBER

BOOK	MAP	PARCEL
101	43	005

COUNTY WHERE WELL IS LOCATED: Cochise

Type of Request (CHECK ONE)

☒ Change of Well Drilling Contractor *(Fill out Section 2)*
☐ Change of Well Ownership *(Fill out Section 3)*
☐ Change of Well Information (location, use, etc.) *(Fill out Section 4)*

SECTION 2. REQUEST TO CHANGE WELL DRILLING CONTRACTOR ($10 Fee Required)

- If drilling or abandoning a well, the Department must receive this request and issue authorization to the new drilling firm prior to the commencement of well drilling or abandonment.

$10 FEE

Current Well Drilling Contractor

FULL NAME OF COMPANY, ORGANIZATION, OR INDIVIDUAL: A-DRILLING CO.
DWR LICENSE NUMBER: 726
TELEPHONE NUMBER: DISCONNECTED
FAX: N/A

New Well Drilling Contractor

FULL NAME OF COMPANY, ORGANIZATION, OR INDIVIDUAL: ABC PUMP & WELL DRILLING
DWR LICENSE NUMBER: # 691
ROC LICENSE CATEGORY: 176890 K-53
TELEPHONE NUMBER: 520 586 2113
FAX:

SECTION 3. STATEMENT OF CHANGE OF WELL OWNERSHIP ($10 Fee Required)

- If this change pertains to more than one well and the names are the same, only one $10 fee is required.

$10 FEE

Previous Well Owner		New Well Owner	
FULL NAME OF COMPANY, ORGANIZATION, OR INDIVIDUAL		FULL NAME OF COMPANY, ORGANIZATION, OR INDIVIDUAL	
MAILING ADDRESS		MAILING ADDRESS	
CITY / STATE / ZIP CODE		CITY / STATE / ZIP CODE	
CONTACT PERSON NAME AND TITLE		CONTACT PERSON NAME AND TITLE	
TELEPHONE NUMBER	FAX	TELEPHONE NUMBER	FAX

RECEIVED
MAY 29 2007
WATER MGMT

SECTION 4. CHANGE OF WELL INFORMATION (No Fee Required)

NO FEE

NOTE: Applies only to wells that have already been drilled. For proposed wells, an amended Notice of Intent to Drill a Well must be filed.

EXPLAIN

I HEREBY CERTIFY that the above statements are true to the best of my knowledge and belief.

TYPE OR PRINT NAME AND TITLE	SIGNATURE OF WELL OWNER	DATE
DON CAMPBELL	Don Campbell	5.28.07

CHECK DEPOSIT REQUEST

ARIZONA DEPARTMENT OF WATER RESOURCES

NOTICE OF INTENT

Well No(s). (IF KNOWN):
55-215509

Date Submitted:	5/29/2007	**Check No.:**	157
Submitted by:	DYLAN'S DRILLING	**Check Amount:**	$ 10.00
Applicant:	DON CAMPBELL	**Name on Check:** (IF DIFFERENT THAN APPLICANT)	DYLAN'S DRILLING
Received By:	Monica Phillips	**Prior Amount Paid:**	$ NA (FEES ALREADY RECEIVED FOR THIS NOI)

Code	Type of Application	Quantity	Fee (PER WELL UNLESS OTHERWISE NOTED)	Current Payment	Fees Owed
4439-06	**Exempt** Wells **Outside AMAs** to be used for **Domestic** Purposes Only.		$100.00	$	$
	Exempt Wells Inside AMAs and **ALL Exempt** Wells **Not** to be Used for **Domestic** Purposes.		$150.00	$	$
	Non-exempt Wells **Outside AMAs**.		$150.00	$	$
	Mineral Exploration or **Geotechnical**.		$150.00/per land section	$	$
	Cathodic Protection, Heat Pump, Grounding, Monitor, Piezometer, Air Sparging Soil Vapor Extraction, Non-recharge **Vadose Zone** or **Injection** Wells.		$150.00	$	$
4439-11	**Late Registration** of an **Exempt** Well (not used for Irrigation inside an AMA).		$10.00	$	$
	Late Registration of a **Non-exempt** well **outside an AMA**.		$20.00	$	$
4439-08	Request to **Change** Well Information (Change of Well **Driller**).	1	$10.00	$ 10.00	$ NA
4439-12	Request to **Change** Well Information (Change of **Ownership**).		$10.00*	$	$
	*CHANGING TO MORE THAN 1 WELL WHERE NAMES TO BE CHANGED ARE ALL THE SAME, ONE $10.00 FEE TOTAL FOR THOSE WELLS, OTHERWISE, CHANGE OF OWNERSHIP IS $10.00/WELL.				
	Well Driller Licensing NOTE: (IF KNOWN) PLEASE NOTE DRILLER'S ADWR LICENSE NUMBER IN THE WELL NUMBER BOX ON TOP RIGHT, AND NAME ANF FIRM IN COMMENTS.				
4420-01	**Full-Time** Well Driller's License.		$50.00	$	$
4420-02	Well Driller's License **Renewal**.		$10.00	$	$
4420-03	Well Driller's License **Reactivation** (MUST BE WITHIN 1 YEAR OF LICENSE EXPIRATION DATE).		$20.00	$	$

Comments:

Total Paid*:	$ 10.00	**Debt Owed:**	$0

*IF FEES HAVE BEEN PAID PREVIUOSLY FOR THIS NOI, INCLUDE THAT AMOUNT.

ARIZONA DEPARTMENT OF WATER RESOURCES

WATER MANAGEMENT SUPPORT SECTION

3550 N. Central Avenue
Phoenix, Arizona 85012

THIS AUTHORIZATION SHALL BE IN POSSESSION OF THE DRILLER DURING ALL DRILL OPERATIONS

WELL REGISTRATION NO: 55-215509

AUTHORIZED DRILLER: 'A' DRILLING CO LICENSE NO: 726

NOTICE OF INTENTION TO DRILL AN EXEMPT WELL(S) HAS BEEN FILED WITH THE DEPARTMENT BY:

WELL OWNER: DON CAMPBELL 403 E SAGUARO LN BISBEE, AZ 85603

THE WELL(S) IS/ARE TO BE LOCATED IN THE:
NW¼ OF THE SE ¼ OF THE SW¼ SECTION 11 TOWNSHIP 24 SOUTH RANGE 24 EAST

NO. OF WELLS IN THIS PROJECT: 1 ASSESSOR PARCEL NO: 101-43-005

THIS AUTHORIZATION EXPIRES AT MIDNIGHT ON THE 16TH DAY OF APRIL, 2008

WATER MANAGEMENT SUPPORT

THE DRILLER MUST FILE A LOG OF THE WELL
WITHIN 30 DAYS OF COMPLETION OF DRILLING

GREAT SEAL OF THE STATE OF ARIZONA
DITAT DEUS
1912

ARIZONA DEPARTMENT OF WATER RESOURCES
3550 N. Central Avenue, Phoenix, Arizona 85012
Telephone (602) 771-8500
Fax (602) 771-8691

April 20, 2007

Janet Napolitano
Governor

Herbert R. Guenther
Director

DON CAMPBELL
403 E SAGUARO LN
BISBEE, AZ 85603

Registration No. 55-215509
File No. D(24-24) 11 CDB

Dear Well Owner:

Enclosed is a copy of the Notice of Intention (NOI) to Drill a well that you recently filed with this Department pursuant to A.R.S. § 45-596. This is to inform you that the Department has approved the NOI and has mailed or otherwise provided a drilling card authorizing the drilling of the well to the well driller identified in the NOI. The driller may not begin drilling until he has received the drilling card, which must be displayed on the drill rig during drilling.

Well drilling activities must be completed within one year after the date the NOI was filed with the Department. If drilling is not completed within one year, you must file a new NOI before proceeding with further drilling. If in the course of drilling the well, it is determined that the well cannot be successfully completed as initially intended (dry hole, cave in, lost tools, etc.), the well must be properly abandoned and a Well Abandonment Completion Report must be filed as required by A.A.C. R12-15-816(F).

If you change drillers, you must notify the Department of the new driller's identity. Please ensure that the new driller is licensed by the Department to drill the type of well you require. A new driller may not begin drilling until he receives a new drilling card from the Department. If you are drilling a new or replacement well and it is necessary to change the location of the proposed well, you may not proceed with drilling until you file an amended NOI with the Department and the Department issues an amended drilling card to the driller. If county approval was required for the original well site plan (this applies to domestic wells on parcels that are five acres or less), you must submit a new well site plan with the new well location to your local county health authority for approval prior to filing the amended NOI with the Department.

A.R.S. § 45-600 requires the registered well owner to complete and file a Pump Installation Completion Report form (DWR form 55-56) within 30 days after the installation of pumping equipment. A form is enclosed for your use. Also enclosed is a well owner's guide that provides useful information and advice concerning your upcoming well construction project. A.R.S.§ 45-600 also requires the driller to file a complete and accurate Well Drillers Report and Well Log (DWR form 55-55) within 30 days after completion of drilling. That form was mailed to your driller with the drilling card. You should insist and ensure that all of the required forms are accurately completed and timely filed with the Department.

Please be advised that A.R.S. § 45-593(C) requires the person to whom a well is registered to notify the Department of a change in ownership of the well and/or information pertaining to the physical characteristics of the well in order to keep this well registration file current and accurate. Any change in well information or a request to change well driller must be filed on a Request to Change Well Information form (DWR form 55-71A) that may be downloaded from the ADWR Internet website at <http://www.water.az.gov/adwr/content/forms/default.htm#NOI>.

Sincerely,

Monica Phillips

Monica Phillips
NOI Unit
Water Management Support Section

Enclosures

Arizona Department of Water Resources
Water Management Support Section
P.O. Box 458 • Phoenix, Arizona 85001-0458
(602) 771-8500 • (800) 352-8488
(602) 771-8691 fax • www.azwater.gov

Notice of Intent to
Drill, Deepen, Replace or Modify a Well
(except a Non-Exempt Well in an Active Management Area)

$150 or $100 FEE

- Review instructions prior to completing form in black or blue ink.
- You must include with your Notice:
- Check or money order in the amount of the appropriate filing fee. For a well located within an AMA or INA, the fee is $150.00. For a well not located within an AMA or INA, the fee is $100.00 if the well will be used solely for domestic purposes (see page 2 and instructions) and will have a pump with a maximum capacity of not more than 35 gallons per minute. Otherwise, the fee is $150.00.
- Authority for fee: A.R.S. § 45-596.

** PLEASE PRINT CLEARLY **

AMA / INA		B	35	BB
RECEIVED DATE	4/17/07	WS	13	
ISSUED DATE	4/20/07	WQARF	CERCLA	

FILE NUMBER: D(24-24)11CDB
WELL REGISTRATION NUMBER: 55-215509

SECTION 1. COUNTY OR LOCAL HEALTH AUTHORITY APPROVAL (if applicable)

If water from the proposed well will be used for domestic purposes on a parcel of land of 5 or fewer acres, the applicable county or local health authority must endorse all items in Section 1 within one year before submission to the Department of Water Resources. You must also attach a site plan (pg. 3).

CHECK ONE

- [X] County or Local Health Authority Recommends Approval (pursuant to A.R.S. § 45-596 (G) and (F))
  - [X] Field Inspection Performed
  - [ ] Site Plan Review Only
- [ ] Insufficient Information to Make a Determination

Official County or Local Seal or Stamp

APPROVED COCHISE COUNTY
ENVIRONMENTAL HEALTH DIVISION
DATE April 12, 2007
BY Carlos Diaz R.S.

COUNTY OR LOCAL AUTHORITY NAME AND TITLE: CARLOS DIAZ R.S.

TELEPHONE NUMBER: 520-432-9452

DATE: April 12, 2007

COUNTY OR LOCAL AUTHORITY SIGNATURE: COCHISE Carlos Diaz R.S.

SECTION 2. REGISTRY INFORMATION

Well Type

CHECK ONE

- [X] Exempt (Pump has a maximum capacity of not more than 35 gpm and water is not used for irrigation purposes inside an AMA.) (*See instructions.*)
- [ ] Non-Exempt (Pump has a maximum capacity of more than 35 gpm and the well is located outside an AMA.) (*See instructions.*)

DESIGN PUMP CAPACITY: 35 Gallons Per Minute

Proposed Action

CHECK ONE

- [X] Drill New Well
- [ ] Deepen
- [ ] Replace
- [ ] Modify

If Deepening, Replacing or Modifying:

ORIGINAL WELL REGISTRATION NUMBER: 55-643481

MAXIMUM CAPACITY OF ORIGINAL WELL: Gallons Per Minute

DISTANCE & DIRECTION FROM ORIGINAL WELL: Feet

Location of Well

WELL LOCATION ADDRESS (IF ANY): 403 E. SAGUARO LN, BISBEE AZ 85603

TOWNSHIP (N/S)	RANGE (E/W)	SECTION	160 ACRE	40 ACRE	10 ACRE
24S	24E	11	SW ¼	SE ¼	NW ¼

COUNTY ASSESSOR'S PARCEL ID NUMBER

BOOK	MAP	PARCEL	# OF ACRES
101	43	005	2.8

PLACE OF WATER USE (ONLY IF DIFFERENT FROM LOCATION OF WELL)

TOWNSHIP (N/S)	RANGE (E/W)	SECTION	160 ACRE	40 ACRE	10 ACRE
			¼	¼	¼

COUNTY WHERE WELL IS LOCATED: COCHISE

SECTION 3. OWNER INFORMATION

Well Owner

FULL NAME OF COMPANY, ORGANIZATION, OR INDIVIDUAL: DON CAMPBELL

MAILING ADDRESS: 403 E. SAGUARO LN.

CITY / STATE / ZIP CODE: BISBEE AZ 85603

CONTACT PERSON NAME AND TITLE: OWNER

TELEPHONE NUMBER: 520-432-3672

FAX:

Landowner (if different from Well Owner)

FULL NAME OF COMPANY, GOVERNMENT AGENCY, OR INDIVIDUAL: SAME

MAILING ADDRESS: RECEIVED

CITY / STATE / ZIP CODE: APR 17 2007

CONTACT PERSON NAME AND TITLE: WATER MGMT

TELEPHONE NUMBER:

FAX:

SECTION 4.

Questions	Yes	No	If Yes:
1. Is the proposed well site within 100 feet of a septic tank system, sewer disposal area, landfill, hazardous materials or petroleum storage area or tank?		X	You must also request a variance (A.A.C. R12-15-818).
2. Is there another well name or identification number associated with this well (e.g., Lot 35 Well, Smith Well, etc.)?		X	PLEASE STATE
3. Is the proposed well a NEW well to be located within an Active Management Area? *(See instructions)*		X	Unless the well is a replacement well and the total number of operable exempt wells on the land is not increasing, you must also file a supplemental form A.R.S. § 45-454(C) & (D).
4. Is the proposed well the second exempt well on this parcel for the same use?		X	If the proposed well is in an Active Management Area, you must also file a supplemental form 55-40A.

Notice of Intent to Drill, Deepen, Replace or Modify a Well

WELL REGISTRATION NUMBER
55 - 215509

SECTION 5. DRILLING AUTHORIZATION

Drilling Firm

NAME: A-DRILLING

DWR LICENSE NUMBER	ROC LICENSE CATEGORY
DWR - 726	C53

TELEPHONE NUMBER	FAX
520-249-4116	

MAILING ADDRESS: 238 W. Purdy LN.

CITY / STATE / ZIP CODE: Bisbee AZ 85603

DATE CONSTRUCTION IS TO BEGIN:

SECTION 6. WATER / SITE INFORMATION

Principal Use of Water (CHECK ONE)	*Other Uses* of Water (CHECK ALL THAT APPLY)
☐ Irrigation	☐ Irrigation
☐ Utility	☐ Utility
☐ Commercial	☐ Commercial
☒ Domestic	☐ Domestic
☐ Municipal	☐ Municipal
☐ Industrial	☐ Industrial
☐ Mining	☐ Mining
☐ Stock	☐ Stock
☐ Recharge	☐ Recharge
☐ Dewatering	☐ Dewatering
☐ Other *(please specify)*:	☐ Other *(please specify)*:

SECTION 7. PROPOSED WELL CONSTRUCTION DESIGN (attach separate sheet if needed)

Borehole			Casing													
DEPTH FROM SURFACE			DEPTH FROM SURFACE			MATERIAL TYPE (T)				PERFORATION TYPE (T)						
FROM (feet)	TO (feet)	BOREHOLE DIAMETER (inches)	FROM (feet)	TO (feet)	OUTER DIAMETER (inches)	STEEL	PVC	ABS	IF OTHER TYPE, DESCRIBE	BLANK OR NONE	WIRE WRAP	SHUTTER SCREEN	MILLS KNIFE	SLOTTED	IF OTHER TYPE, DESCRIBE	GROUTING MATERIAL
0	20'	10"	0	20	7"	X*				X						Cement
0	350'	6"	20	350	6"		X							X		

RECEIVED
APR 17 2007
WATER MGMT

* ADWR well construction standards require a surface seal consisting of a minimum of 20 feet of steel casing. Cement grout must be used to fill the annular space between the surface casing and the borehole. (A.A.C. R12-15-811(B))

The Department's issuance of an authorization to drill a well is not a determination of whether water withdrawn from the well is legally surface water or groundwater. The legal nature of the water withdrawn from the well may be the subject of court action in the future as part of a determination of surface water rights in your area. If there are court proceedings that could affect your well, you will be notified and be given the opportunity to participate. If you have questions regarding the legal nature of the water to be withdrawn from your proposed well, please consult with an experienced civil engineer, hydrologist or water rights attorney.

For the purposes of determining appropriate fees outside AMAs or INAs, "domestic purposes" is defined as "uses related to the supply, service and activities of households and private residences and includes the application of water to less than 2 acres of land to produce plants or parts of plants for sale or human consumption, or for use as feed for livestock, range livestock or poultry, as such terms are defined in A.R.S. § 3-1201."

I state that this notice is filed in compliance with A.R.S. § 45-596 and is complete and correct to the best of my knowledge and belief.

TYPE OR PRINT NAME AND TITLE: DON CAMPBELL OWNER

SIGNATURE OF WELL OWNER: D.D. Campbell — DATE: 4/11/07

SIGNATURE OF LANDOWNER, IF APPLICABLE (SEE INSTRUCTIONS): D.D. Campbell — DATE: 4/11/07

Notice of Intent to Drill, Deepen, Replace or Modify a Well

WELL REGISTRATION NUMBER
55 - 215509

CHECK ONE: ☒ FILING MANUALLY
☐ FILING ELECTRONICALLY* *DRILLER'S E-MAIL ADDRESS: _____

COUNTY OR LOCAL HEALTH AUTHORITY APPROVAL CODE

If applicant is filing this NOI electronically via the ADWR website and County approval is required, please indicate approval by providing a County Approval Code.

COUNTY APPROVAL CODE

WELL SITE PLAN

NAME OF WELL OWNER
DAN CAMPBELL

COUNTY ASSESSOR'S PARCEL ID NUMBER

BOOK	MAP	PARCEL
101	43	005

- If this well will be a domestic well on 5 acres or less, please draw the following: (1) the boundaries of your property; (2) the proposed well location; (3) the locations of all septic tank systems and sewer systems on the property or within 100 feet of the well location, even if on neighboring properties; and (4) any permanent structures on the property that may aid in locating the well. If the parcel is vacant land or lacks a septic tank or sewer system, please indicate this.
- Indicate the distance between the proposed well location and any septic tank system or sewer system.

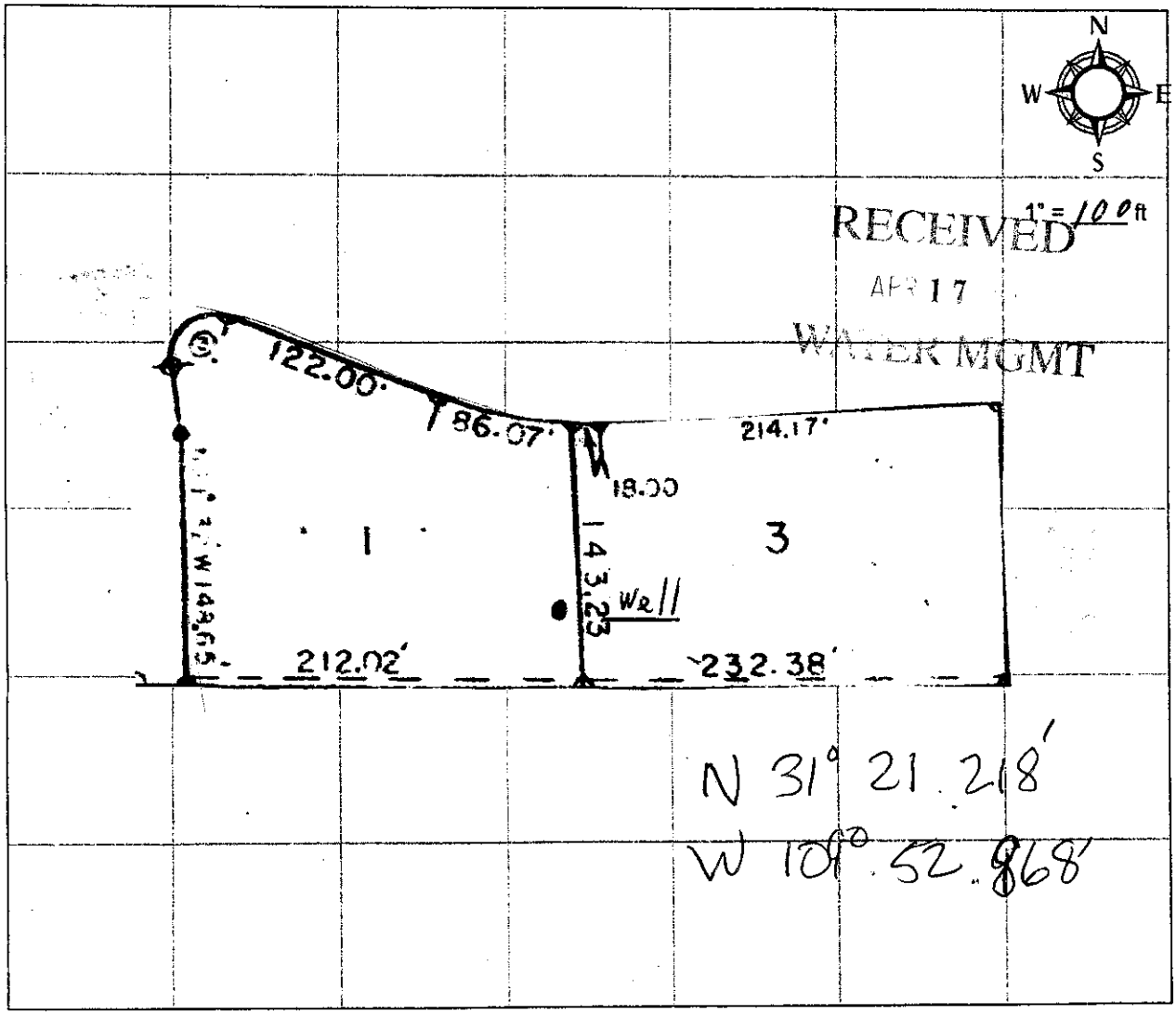

COUNTY OR LOCAL AUTHORITY NAME AND TITLE: CARLOS DIAZ R.S.	Official County or Local Seal or Stamp APPROVED BY THE COCHISE COUNTY ENVIRONMENTAL HEALTH DIVISION
COUNTY OR LOCAL AUTHORITY SIGNATURE: Carlos Diaz R.S.	DATE: April 12 2007
TELEPHONE NUMBER: 520-432-9442 DATE:	BY: Carlos Diaz R.S.

Printed: 04/17/2007 9:34:48 AM

215509

Store 0010
Sale Receipt #
04/17/2007
Page 1

Arizona Department of Water Resources

3550 N Central Ave
Phoenix AZ 85012

Date: 04/17/2007
Cashier: WRRAT
Type: Mail

DON CAMPBELL
225 E. THORPE
LAS CRUCES,NM 88005

DCS/INV#	DESCRIPTION		ATTR	SIZE	QTY	PRICE	EXT PRICE
F 72	4439-06	NOTICE OF INTENT TO DRILL WELL			1	100.00	100.00
				1 Unit(s)		Subtotal:	100.00
						RECEIPT TOTAL:	**100.00**
						Tendered:	100.00

Check #: 100.00 # 2921

DON CAMPBELL
WELL OWNER

We Appreciate Your Business!

DEPARTMENT OF WATER RESOURCES
99 EAST VIRGINIA AVENUE
PHOENIX, ARIZONA 85004

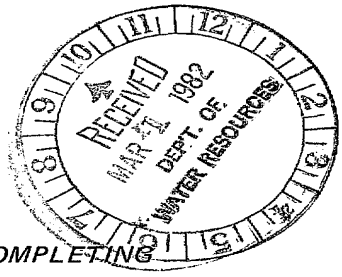

REGISTRATION OF EXISTING WELLS

READ INSTRUCTIONS ON BACK OF THIS FORM BEFORE COMPLETING
PRINT OR TYPE — FILE IN DUPLICATE

11

FOR OFFICE USE ONLY	
REGISTRATION NO. 55-	629867
FILE NO.	D(24-24)18cdc
FILED (DATE)	MAR 01 1982
AT (TIME)	9:30 am
INA	
AMA	

REGISTRATION FEE (CHECK ONE)	
EXEMPT WELL (NO CHARGE)	☒
NON-EXEMPT WELL — $10.00	☐

1. Name of Registrant:
FRANCIS G. SLOAN and NANCY M. SLOAN, his wife,
P.O. Box 215, 221 D Street, Naco, Arizona 85620
(Address) (City) (State) (Zip)

2. File and/or Control Number under previous groundwater law:
D24024018CDCGS2 (File Number) 35- 43827 (Control Number)

3. a. The well is located within the SW ¼ SE ¼ SW ¼, Section 18, of Township 24.0 /S, Range 24.0 E/, G & SRB & M, in the County of Cochise.

b. If in a subdivision: Name of subdivision _____, Lot No. _____, Address _____.

4. The principal use(s) of water (Examples: irrigation - stockwater - domestic - municipal - industrial)
Domestic - irrigation of small orchard and garden.

5. If for irrigation use, number of acres irrigated from well 4 lots.

6. Owner of land on which well is located. If same as Item 1, check this box ☒
(Address) (City) (State) (Zip)

7. Well data (If data not available, write N/A)
a. Depth of Well 245 feet
b. Diameter of casing 06 inches
c. Depth of casing 245 feet
d. Type of casing Perforated or slotted steel casing.
e. Maximum pump capacity 26-28 gallons per minute.
f. Depth to water 137 feet below land surface.
g. Date well completed _____ (Month) _____ (Day) 1977 (Year).

8. The place(s) of use of water. If same as Item 3, check this box ☒.
____¼ ____¼ ____¼, Section ____ Township ____ Range ____
____¼ ____¼ ____¼, Section ____ Township ____ Range ____
Attach additional sheet if necessary.

9. DATE 2/6/82 SIGNATURE OF REGISTRANT Francis G Sloan
Nancy M Sloan

MICROFILMED

INSTRUCTIONS FOR COMPLETING REGISTRATION FORM

General Instructions

1. A person who owns an "Existing Well" shall register the well, pursuant to A.R.S. 45-593, by filing this form **in duplicate** with the Department of Water Resources not later than midnight June 14, 1982. The form must be completed and signed. Failure to do so will constitute a violation of A.R.S. 45-593, and may subject the well owner to injunction and/or civil penalties, pursuant to A.R.S. Title 45, Article 12.

2. An "Existing Well" means, (1) a well which was drilled on or before June 12, 1980 and which is not abandoned or sealed, or (2) a well which was not completed on or before June 12, 1980, but for which a Notice of Intention to Drill was on file with the Arizona Water Commission on or before June 12, 1980.

3. No registration fee is required for Exempt Wells. A $10.00 registration fee must accompany registration forms for all Non-Exempt Wells.

4. An "Exempt Well" means a well having a pump with a maximum capacity of not more than 35 gallons per minute which is used to withdraw groundwater. An Exempt Well may include the non-commercial irrigation of not more than 1 acre of land.

5. A "Non-Exempt Well" means a well that is not an "Exempt Well".

INSTRUCTIONS FOR REGISTRATION QUESTIONS

1. The Registrant must be the owner of the well and may be an individual, public or private corporation, company, partnership, firm, association, society, estate, trust, any other private organization or enterprise, the United States, any state, territory or country or a governmental entity, political subdivision or municipal corporation organized under or subject to the constitution and laws of this State.

2. If you own an existing irrigation well drilled at any time, or any other type of well drilled on or after June 20, 1968, you should have an assigned control and/or file number. Write these numbers in item 2. If you do not know the number, please explain the reason on the form or on an attached sheet.

3. a. Fill in the Section, Township and Range in all cases if it is available.
   b. If the well is in a subdivision and you have this information, give the subdivision name, Lot Number, and Address.

4. Show all purposes for which the water is used.

5. If the well is used for irrigation, give the number of acres irrigated in 1980 from the well.

6. If the owner of the land is an individual, give the last name, first name, middle initial. If the owner of the land is a corporation, partnership, firm, etc., fill in the appropriate title.

7. Complete the section on Well Data with the most accurate information available to you. If the data is not available, write N/A in the blanks.

8. Give the legal description of the place of use of the water. If place of use is in a subdivision and legal description is not available, give the subdivision name, Lot Number and/or address on the blank line.

9. The person in whose name a well is registered shall notify the Department of any change in ownership and shall keep all information on the registration record current and accurate. A form entitled "Change of Well Information/Ownership" is available for this purpose. A blank form will be furnished with the returned duplicate copy of the registration form.

DEPARTMENT OF WATER RESOURCES
99 EAST VIRGINIA AVENUE
PHOENIX, ARIZONA 85004



REGISTRATION OF EXISTING WELLS

READ INSTRUCTIONS ON BACK OF THIS FORM BEFORE COMPLETING
PRINT OR TYPE — FILE IN DUPLICATE

REGISTRATION FEE (CHECK ONE)	
EXEMPT WELL (NO CHARGE)	☒
NON-EXEMPT WELL — $10.00	☐

11

FOR OFFICE USE ONLY
REGISTRATION NO. 55- 648359-L
FILE NO. D(24-24)18Cbb
FILED 7-6-82 (DATE) AT 3P (TIME)
INA —
AMA /

1. Name of Registrant:
Charles H. Chase and Muriel W. Chase
6445 N. Placita Pequena (Address) Tucson (City) AZ (State) 85718 (Zip)

2. File and/or Control Number under previous groundwater law: Previous owner does not possess this information.
(File Number) 35- (Control Number)

3. a. The well is located within the NW ¼ NW ¼ SW ¼, Section 18, of Township 24 N(S), Range 24 E(W), G & SRB & M, in the County of Cochise.

b. If in a subdivision: Name of subdivision Naco Townsite, Lot No. Lots 2,3,4,5 and 6 (Naco lots are 25' in width), Address Block 68 102-57.

4. The principal use(s) of water (Examples: irrigation - stockwater - domestic - municipal - industrial)
The only use of this well would be for a garden, if and when we ever build anything on this property.

5. If for irrigation use, number of acres irrigated from well 1/4 acre or less.

6. Owner of land on which well is located. If same as Item 1, check this box ☒
(Address) (City) (State) (Zip)

7. Well data (If data not available, write N/A)
a. Depth of Well 100 feet, more or less. feet
b. Diameter of casing 4 inches
c. Depth of casing 90 to 100 feet feet
d. Type of casing N/A .
e. Maximum pump capacity 15 gallons per minute.
f. Depth to water N/A feet below land surface.
g. Date well completed 1970, approx. (Month) (Day) (Year) .

8. The place(s) of use of water. If same as Item 3, check this box ☒.
____¼ ____¼ ____¼, Section ____ Township ____ Range ____
____¼ ____¼ ____¼, Section ____ Township ____ Range ____
Attach additional sheet if necessary.

9. DATE 7/5/82 SIGNATURE OF REGISTRANT Charles H. Chase
Muriel W. Chase

MICROFILMED

INSTRUCTIONS FOR COMPLETING REGISTRATION FORM

General Instructions

1. A person who owns an "Existing Well" shall register the well, pursuant to A.R.S. 45-593, by filing this form **in duplicate** with the Department of Water Resources not later than midnight June 14, 1982. The form must be completed and signed. Failure to do so will constitute a violation of A.R.S. 45-593, and may subject the well owner to injunction and/or civil penalties, pursuant to A.R.S. Title 45, Article 12.

2. An "Existing Well" means, (1) a well which was drilled on or before June 12, 1980 and which is not abandoned or sealed, or (2) a well which was not completed on or before June 12, 1980, but for which a Notice of Intention to Drill was on file with the Arizona Water Commission on or before June 12, 1980.

3. No registration fee is required for Exempt Wells. A $10.00 registration fee must accompany registration forms for all Non-Exempt Wells.

4. An "Exempt Well" means a well having a pump with a maximum capacity of not more than 35 gallons per minute which is used to withdraw groundwater. An Exempt Well may include the non-commercial irrigation of not more than 1 acre of land.

5. A "Non-Exempt Well" means a well that is not an "Exempt Well".

INSTRUCTIONS FOR REGISTRATION QUESTIONS

1. The Registrant must be the owner of the well and may be an individual, public or private corporation, company, partnership, firm, association, society, estate, trust, any other private organization or enterprise, the United States, any state, territory or country or a governmental entity, political subdivision or municipal corporation organized under or subject to the constitution and laws of this State.

2. If you own an existing irrigation well drilled at any time, or any other type of well drilled on or after June 20, 1968, you should have an assigned control and/or file number. Write these numbers in item 2. If you do not know the number, please explain the reason on the form or on an attached sheet.

3. a. Fill in the Section, Township and Range in all cases if it is available.
   b. If the well is in a subdivision and you have this information, give the subdivision name, Lot Number, and Address.

4. Show all purposes for which the water is used.

5. If the well is used for irrigation, give the number of acres irrigated in 1980 from the well.

6. If the owner of the land is an individual, give the last name, first name, middle initial. If the owner of the land is a corporation, partnership, firm, etc., fill in the appropriate title.

7. Complete the section on Well Data with the most accurate information available to you. If the data is not available, write N/A in the blanks.

8. Give the legal description of the place of use of the water. If place of use is in a subdivision and legal description is not available, give the subdivision name, Lot Number and/or address on the blank line.

9. The person in whose name a well is registered shall notify the Department of any change in ownership and shall keep all information on the registration record current and accurate. A form entitled "Change of Well Information/Ownership" is available for this purpose. A blank form will be furnished with the returned duplicate copy of the registration form.

Arizona Department of Water Resources
Information Management Unit
P.O. Box 458, Phoenix, AZ 85001-0458
(602) 771-8627 • (800) 352-8488
www.azwater.gov

Pump Installation Completion Report

- Review instructions prior to completing form in black or blue ink.
- The registered well owner should file this report with the Department within 30 days following installation of pump equipment.

RECEIVED APR - 6 2006 Information Management

FILE NUMBER

WELL REGISTRATION NUMBER 55 - 903992

** PLEASE PRINT CLEARLY **

SECTION 1. REGISTRY INFORMATION

Well Owner

FULL NAME OF COMPANY, ORGANIZATION, OR INDIVIDUAL: City of Bisbee

MAILING ADDRESS: 118 Arizona Street

CITY / STATE / ZIP CODE: Bisbee, AZ 85603

CONTACT PERSON NAME AND TITLE: Ross McConnell, Public Works Director

TELEPHONE NUMBER: 520 · 432 6262 FAX: 520 4326069

Location of Well

WELL LOCATION ADDRESS (IF ANY): 940 W. Purdy Lane Bisbee

TOWNSHIP (N/S)	RANGE (E/W)	SECTION	160 ACRE	40 ACRE	10 ACRE
24S	24E	9	NW ¼	SW ¼	NE ¼

COUNTY ASSESSOR'S PARCEL ID NUMBER (MOST RECENT)

BOOK	MAP	PARCEL
102	36	015F

COUNTY WHERE WELL IS LOCATED: Cochise

SECTION 2. EQUIPMENT INSTALLED

DATE PUMP INSTALLED: 3-14-06

Pump Type

CHECK ONE

- ☐ Air Lift
- ☐ Bucket
- ☐ Centrifugal
- ☐ Jet
- ☐ Piston
- ☐ Rotary
- ☑ Submersible
- ☐ Turbine
- ☐ Other (*please specify*):

RATED PUMP CAPACITY: 11.5 Gallons Per Minute

Pitless Adaptor

CHECK ONE *(SEE INSTRUCTIONS FOR DEFINITION)*

Was a pitless adaptor installed? ☑ Yes ☐ No

IF YES, DEPTH BELOW GROUND LEVEL THE DEVICE WAS INSTALLED: Feet

Power Type

CHECK ONE

- ☐ Diesel Engine
- ☑ Electric Motor
- ☐ Gasoline Engine
- ☐ Hand
- ☐ Natural Gas
- ☐ Windmill
- ☐ Other (*please specify*):

HORSE POWER RATING OF MOTOR: 1

SECTION 3. PUMP TEST

Pump Test Data

DATE WELL TESTED

STATIC WATER LEVEL (A): Feet Below Land Surface

PUMPING WATER LEVEL (B): Feet Below Land Surface

DRAWDOWN [(B) – (A)]: Feet Below Land Surface

TEST PUMPING RATE: Gallons Per Minute

DURATION OF PUMP TEST (Minimum 4 Hours): Hours

TOTAL PUMPING LIFT: Feet

FOR FLOWING WELL, MEASURED SHUT IN HEAD ☐ FT ☐ PSI

Method of Discharge Measurement

CHECK ONE

- ☐ Bailer
- ☐ Bucket – Barrel – Stopwatch
- ☐ Current
- ☐ Estimated – Air Lift
- ☐ Gauge
- ☐ Meter
- ☐ Orifice
- ☐ Volume
- ☐ Weir – Flume
- ☐ Other (*please specify*):

Method of Measuring Water Level

CHECK ONE

- ☐ Air Line
- ☐ Electric Measuring Line (Sounder)
- ☐ Steel Tape
- ☐ Other (*please specify*):

COMPLETED APR 2 2006

I HEREBY CERTIFY that the above statements are true to the best of my knowledge and belief according to A.R.S. § 45-600(B).

SIGNATURE OF WELL OWNER: [signature]

DATE: 3.20.06

Arizona Department of Water Resources
Records Management Section
3550 N. Central Avenue • Phoenix, Arizona 85012
(800) 352-8488 • (602) 771-8627
www.water.az.gov

Well Driller Report and Well Log

- Review instructions prior to completing form in black or blue ink.
- The registered well owner shoud file this report with the Department within 30 days following installation of pump equipment.

** PLEASE PRINT CLEARLY **

APR - 6
Information Management

FILE NUMBER
D(24-24)9 BCA
WELL REGISTRATION NUMBER
55 - 903992
PERMIT NUMBER (IF ISSUED)

SECTION 1. REGISTRY INFORMATION

Well Owner

FULL NAME OF COMPANY, ORGANIZATION, OR INDIVIDUAL
City of Bisbee

MAILING ADDRESS
118 Arizona Street

CITY / STATE / ZIP
Bisbee, AZ, 85603

CONTACT PERSON NAME AND TITLE
Russ McConnell, Public Works Director

TELEPHONE NUMBER
520 432-6262

FAX
520-432-6069

Location of Well

WELL LOCATION ADDRESS (IF ANY)
940 W. Purdy Lane, Bisbee, AZ

TOWNSHIP (N/S)	RANGE (E/W)	SECTION	160 ACRE	40 ACRE	10 ACRE
24 S	24 E	9	NW 1/4	SW 1/4	NE 1/4

LATITUDE			LONGITUDE		
31 °	21 '	31.9 "N	109 °	54 '	55.6 "N

LAND SURFACE ELEVATION AT WELL
4763 Feet Above Sea Level

METHOD OF LATITUDE/LONGITUDE (CHECK ONE) ☐ Hand-Held
☐ USGS Quad Map ☐ Conventional Survey ☑ GPS ☐ Survey-Grade

COUNTY ASSESSOR'S PARCEL ID NUMBER (MOST RECENT)

BOOK	MAP	PARCEL
102	36	015F

COUNTY WHERE WELL IS LOCATED
Cochise

SECTION 2. DRILLING AUTHORIZATION

Drilling Firm

NAME
YELLOW JACKET DRILLING

DWR LICENSE NUMBER
78

TELEPHONE NUMBER
602-453-3252

FAX
602 453 3258

SECTION 3. WELL CONSTRUCTION DETAILS

DATE WELL CONSTRUCTION STARTED
1-24-06

DATE WELL CONSTRUCTION COMPLETED
3-2-06

IF FLOWING WELL, METHOD OF FLOW REGULATION
☐ Valve ☐ Other

Drilling Firm

CHECK ONE
- ☐ Air Rotary
- ☐ Bored or Augered
- ☐ Cable Tool
- ☐ Dual Rotary
- ☐ Mud Rotary
- ☐ Reverse Circulation
- ☐ Driven
- ☐ Jetted
- ☐ Air Percussion / Odex Tubing
- ☑ Other (please specify) ARCH

Method of Well Development

CHECK ONE
- ☐ Airlift
- ☑ Bail
- ☑ Surge Block
- ☐ Surg Pump
- ☑ Other (please specify) Pump

Water Level Information

STATIC WATER LEVEL
240 Feet Below Land Surface

DATE MEASURED
3-1-06

Method of Sealing at Reduction Points

CHECK ONE
- ☐ None
- ☐ Packed
- ☐ Swedged
- ☐ Welded
- ☑ Other (please specify)
  No reduction points

Well Driller Report and Well Log

WELL REGISTRATION NUMBER
55 - 903992

SECTION 4. WELL CONSTRUCTION DESIGN (AS BUILD) (attach additional page if needed)

Borehole			Installed Casing														
DEPTH FROM			DEPTH FROM			MATERIAL TYPE (T)				PERFORATION TYPE (T)						
(feet)	(feet)	BOREHOLE DIAMETER (inches)	(feet)	(feet)	OUTER (inches)	STEEL	PVC	ABS	IF OTHER TYPE, DESCRIBE	BLANK OR NONE	WIRE WRAP	SHUTTER SCREEN	MILLS KNIFE	SLOTTED	IF OTHER TYPE, DESCRIBE	SLOT SIZE (inches)
0	20	11 3/4	0	20		✓				✓						
20	430	9 5/8	0	350			✓			✓						
			350	410			✓							✓		0.032
			410	420			✓			✓						

Installed Annular Material

DEPTH FROM SURFACE		ANNULAR MATERIAL TYPE (T)								FILTER PACK		
						BENTONITE						
(feet)	(feet)	NONE	CONCRETE	NEAT CEMENT OR CEMENT GROUT	CEMENT-BENTONITE GROUT	GROUT	CHIPS	PELLETS	IF OTHER TYPE OF ANNULAR MATERIAL, DESCRIBE	SAND	GRAVEL	SIZE
0	20				✓							
20	100					✓						
100	330									✓		8-12
330	340							✓				
340	430									✓		8-12

DEPTH OF BORIG		DEPTH OF COMPLETED WELL	
430	Feet Below Land Surface Level	420	Feet Below Land Surface Level

Well Driller Report and Well Log

WELL REGISTRATION NUMBER
55 - 903992

SECTION 5. GEOLOGIC LOG OF WELL

DEPTH FROM SURFACE (feet)	(feet)	Description Describe material, grain size, color, etc.	Check (T) every interval where water was encounter (if known)
0	20	Silty clay & caliche	
20	60	Clay & gravel	
60	65	gravel	
65	80	Clay w/ some gravel	
80	90	Clay	
90	95	gravel	
95	100	hard clay some gravel	
100	145	gravel	
145	150	clay	
150	170	Clay & gravel	
170	175	Clay	
175	180	gravel	
180	195	Clay & gravel	
195	200	gravel	
200	215	Clay & gravel	
215	240	Clay & gravel	
240	250	gravel	
250	255	Clay & gravel	
255	430	gravel	
		TD 430	
		▽ 240	

Well Driller Report and Well Log

WELL REGISTRATION NUMBER
55 - 903992

SECTION 6. WELL SITE PLAN

NAME OF WELL OWNER	COUNTY ASSESSOR'S PARCEL ID NUMBER (MOST RECENT)		
	BOOK	MAP	PARCEL
City of Bisbee	102	36	015F

- Please draw the following: (1) the boundaries of property on wich the well was located; (2) the well location; (3) the locations of all septic tank systems and sewer systems on the property or within 100 feet of the well location, even if on neighboring properties; and (4) any permanent structures on the property that aid in locating the well.
- Please indicate the distance between the well location and any septic tank system or sewer system.

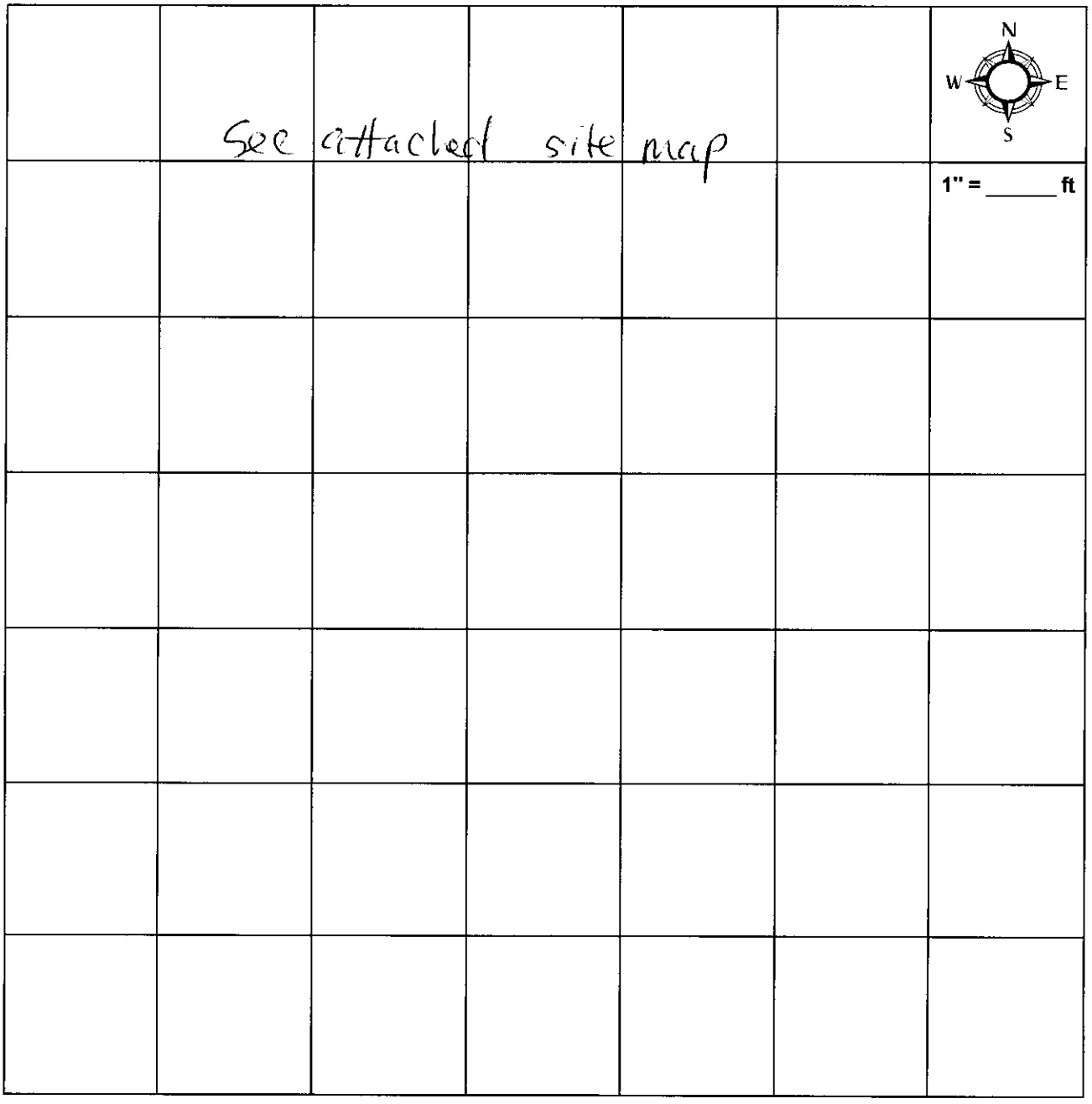

I state that this notice is filed in compliance with A.R.S. § 45-596 and is complete and correct to the best of my knowledge and beleif.

DRILLING FIRM	SIGNATURE OF QUALIFYING PARTY
YELLOW JACKET DRILLING	

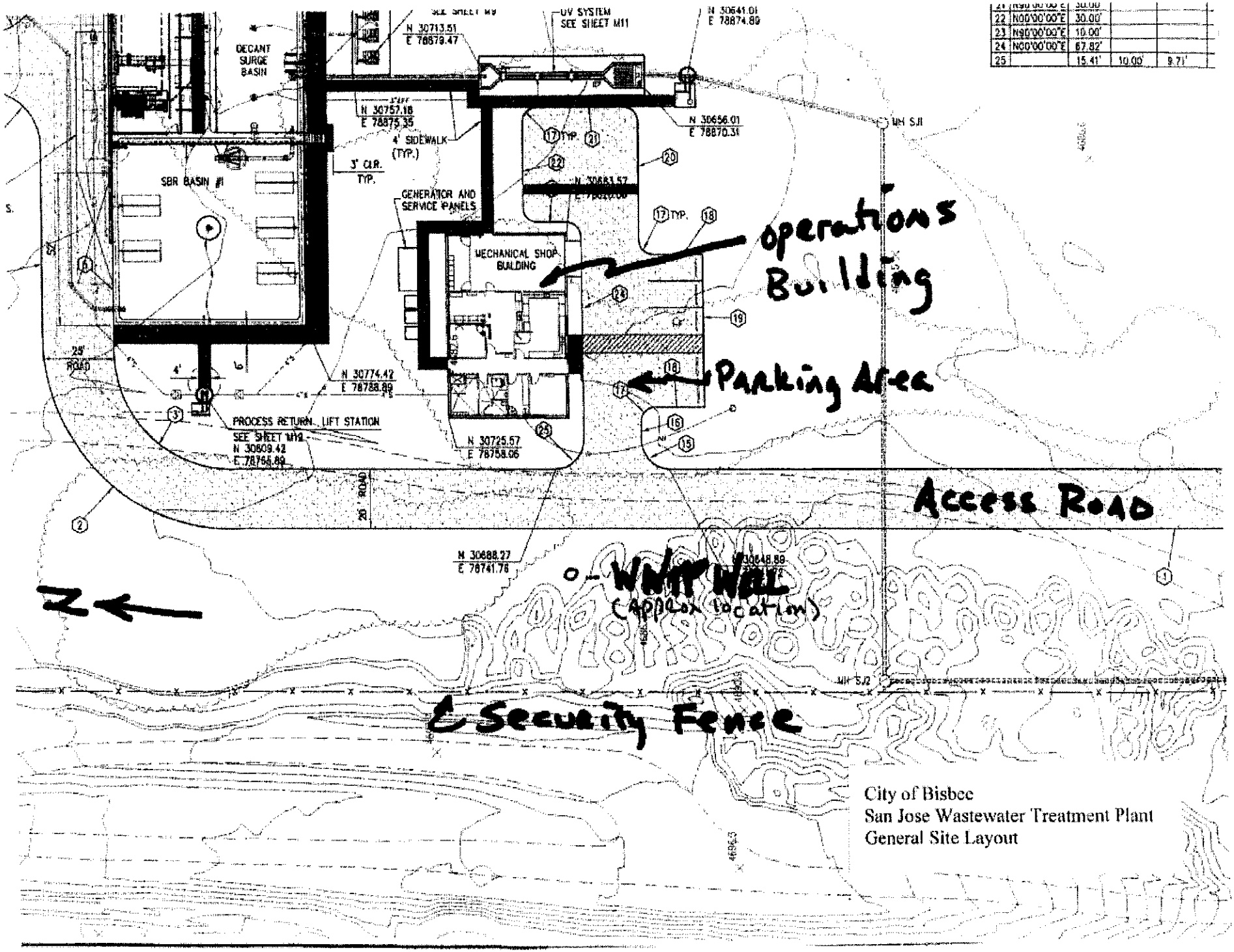
DECANT SURGE BASIN
SBR BASIN #1
GENERATOR AND SERVICE PANELS
MECHANICAL SHOP BUILDING
4' SIDEWALK (TYP.)
3' CLR. TYP.
PROCESS RETURN LIFT STATION
SEE SHEET M9
N 30609.42
E 78766.89
N 30757.18
E 78875.35
N 30713.51
E 78879.47
N 30774.42
E 78788.89
N 30725.57
E 78758.06
N 30688.27
E 78741.78
N 30656.01
E 78870.31
N 30641.01
E 78874.89
UV SYSTEM SEE SHEET M11
MH S.11
MH S.12
operations Building
Parking Area
Access Road
WWTP Wall (approx location)
Security Fence
N
City of Bisbee
San Jose Wastewater Treatment Plant
General Site Layout

ARIZONA DEPARTMENT OF WATER RESOURCES
3550 N. Central Avenue
Phoenix, Arizona 85012

DRILLING CARD

THIS AUTHORIZATION SHALL BE IN POSSESSION OF THE DRILLER DURING ALL DRILLING OPERATIONS

WELL REGISTRATION NO: **55-903992**

AUTHORIZED DRILLER: **YELLOW JACKET DRILLING** LICENSE NO: **78**

NOTICE OF INTENT TO **DRILL AN EXEMPT WELL** HAS BEEN FILED WITH THE DEPARTMENT BY:

WELL OWNER: **City of Bisbee**

ADDRESS: **118 Arizona Street, Bisbee, AZ, 85603**

THE WELL(S) IS/ARE TO BE LOCATED IN THE:

NE 1/4 of the **SW** 1/4 of the **NW** 1/4 Section **09** Township **24 S** Range **24 E**

NO. OF WELLS IN THIS PROJECT: **1** ASSESSOR'S PARCEL NO: **102-36-015F**

THIS AUTHORIZATION EXPIRES AT MIDNIGHT ON THE DAY OF **1/11/2007**

THE DRILLER MUST FILE A WELL DRILLER REPORT AND WELL LOG WITHIN 30 DAYS OF COMPLETION OF DRILLING

This drilling or abandonment authority was granted based upon the certifications made by the above-named Driller in the notice of intent to drill or abandon. Those certifications, along with any variances granted, are listed below. By drilling or abandoning the well pursuant to this authorization, the above-named driller acknowledges the accuracy of the driller certifications. If the certifications are in error, this authorization is invalid and driller must contact the Department of Water Resource's NOI Section in writing at the address above to correct.

Variance(s) Granted To Driller: **None**

Certification(s) Made By Driller:

- ☑ By checking this box, I certify that I have all necessary Registrar of Contractor (ROC) licenses in all necessary license categories for this drilling or abandonment project and that those licenses are current.
- ☑ By checking this box, I certify that the proposed well site is not within 100 feet of any septic tank system, sewage disposal area, landfill, hazardous waste facility, storage area of hazardous materials or petroleum storage areas and tanks.
- ☑ By checking this box, I certify that this NOI application is not an application to replace, deepen, or modify an existing well.
- ☑ By checking this box, I certify that I have been authorized by the above-named well owner to submit this Notice of Intent on the well owner's behalf.
- ☑ By checking this box, I certify that the information above is complete and correct, and that the well shall be drilled or abandoned in compliance with all pertinent statutes and rules, including any special standards that may be required to protect the aquifer or other water sources.

ARIZONA DEPARTMENT OF WATER RESOURCES
3550 N. Central Avenue • Phoenix, Arizona 85012
Telephone (602) 771-8500 • Fax (602) 771-8486

Thursday, January 12, 2006

City of Bisbee
118 Arizona Street
Bisbee, AZ, 85603

Janet Napolitano
Governor

Herbert R. Guenther
Director

Registration No. 55-903992
File No. D(24-24)9 BCA
Dear Applicant:

Enclosed is a copy of the Notice of Intent to Drill a Well ("NOI") which you recently filed with this Department pursuant to A.R.S. §45-596. This is to inform you that the Department has approved the NOI and has mailed (or otherwise provided) a drilling card authorizing the drilling of the well to the well driller identified in the NOI. The driller may not begin drilling until he has received the drilling card which he must keep in his possession at well site during drilling.

Well drilling activities must be completed within one year after the date the NOI was filed with the Department. If drilling is not completed within one year, you must file a new NOI before proceeding with further drilling. If in the course of drilling the well, it is determined that the well cannot be successfully completed as initially intended (dry hole, cave in, lost tools, etc.), the well must be properly abandoned and a Well Abandonment Completion Report filed as required by A.A.C. R12-15-816(F).

If you change drillers, you must notify the Department of the new driller's identity. Please ensure that the new driller is licensed by the Department to drill the type of well you require. A new driller may not begin drilling until he receives a new drilling card from the Department. If you are drilling a new or replacement well and it is necessary to change the location of the well, you may not proceed with drilling until you file a new NOI with the Department and the Department issues an amended drilling card to the driller. If county approval was required for the original well site plan (this applies to domestic wells on parcels that are five acres or less), you must submit a new well site plan with the new well location to your local county health authority for approval prior to filing the new NOI with the Department.

A.R.S. § 45-600 requires the registered well owner to complete and file a Pump Installation Completion Report form (DWR form 55-56) within 30 days after the installation of pumping equipment. A form is enclosed for your use. Also enclosed is a well owner's guide that provides useful information and advice concerning your upcoming well construction project. A.R.S.§ 45-600 also requires the driller to file a complete and accurate Well Drillers Report and Well Log (DWR form 55-55) within 30 days after completion of drilling. That form was mailed to your driller with the drilling card. You should insist and ensure that all of the required forms are accurately completed and timely filed with the Department.

Please be advised that A.R.S. § 45-593(C) requires the person to whom a well is registered to notify the Department of a change in ownership of the well and/or information pertaining to the physical characteristics of the well in order to keep this well registration file current and accurate. Any change in well information or a request to change well driller must be filed on a Request to Change Well Information form (DWR form 55-71A) that may be downloaded from the ADWR Internet website at
http://www.azwater.gov/dwr/Content/Find_by_Category/Permits_Forms_Applications/default.htm.

ARIZONA DEPARTMENT OF WATER RESOURCES

Electronic Filing - NOI Report

3550 N. Central Avenue
Phoenix, Arizona 85012

NOI Type: Notice of Intent to Drill, Deepen, Replace or Modify a Well
Well Type: EXEMPT
Date Received at ADWR Website: 1/12/2006 7:47:24 AM

Fee Paid: $150.00 Order Number: VKVE0F37B182

Well Registration Number: 55 - 903992
Number of Wells/Holes: 1 Drilling Authority Expires On: 1/11/2007

Driller's ADWR License Number: 78

Authorized Driller: YELLOW JACKET DRILLING
ROC License Number Entered By Driller: 131584
Qualifying Party License Categories: A-4

Well Owner Name: City of Bisbee
Well Owner Address: 118 Arizona Street
Well Owner City, State - Zip: Bisbee, AZ - 85603
Well Owner Phone: 520 432-6262

Book: 102 Map: 36 Parcel: 015F

Is the Land Owner the same as the Well Owner?: Yes

Well Location: **NE** 1/4 of the **SW** 1/4 of the **NW** 1/4 Section **9** Township **24 S** Range **24 E**

AMA: NOT WITHIN ANY AMA OR INA
County: COCHISE
Contamination Site: NOT IN ANY WQARF SITE

Design Pumping Capacity: <= 35 GPM

Primary Water Use: INDUSTRIAL
Secondary Water Use(s): N/A

Is the proposed water use for domestic purposes on <= 5 acres?: N/A

Is any portion of the land, on which the well is to be located, within 100 feet of a designated municipal provider's operating water distribution system as shown on the municipal provider's most recent digitized service area map filed by the municipal provider with the director of ADWR. N/A

Proximity to a designated municipal provider's operating water distribution system exemption type:
N/A

Will the installed pump have a pumping capacity of greater than 35 GPM, or will the well will be used to withdraw greater than 10 Acre Feet per year?: N/A

Is this NOI an application to replace, deepen, or modify an existing well? No

Variance(s) Granted To Driller: **None**

Certification(s) Made By Driller:

- ☑ By checking this box, I certify that I have all necessary Registrar of Contractor (ROC) licenses in all necessary license categories for this drilling or abandonment project and that those licenses are current.
- ☑ By checking this box, I certify that the proposed well site is not within 100 feet of any septic tank system, sewage disposal area, landfill, hazardous waste facility, storage area of hazardous materials or petroleum storage areas and tanks.
- ☑ By checking this box, I certify that this NOI application is not an application to replace, deepen, or modify an existing well.
- ☑ By checking this box, I certify that I have been authorized by the above-named well owner to submit this Notice of Intent on the well owner's behalf.
- ☑ By checking this box, I certify that the information above is complete and correct, and that the well shall be drilled or abandoned in compliance with all pertinent statutes and rules, including any special standards that may be required to protect the aquifer or other water sources.

From: "ADWR" <wrnoi@azwater.gov>
To: <richard@yjdrilling.com>
Date: Thu, Jan 12, 2006 7:53 AM
Subject: ADWR Well NOI Confirmation re: Well Registration Number 903992

****
* Confirmation for Order: VKVE0F37B182
****

Thank you for your order, Richard LeBlanc.

Should you have any questions concerning your
order, please contact us by email at
wrnoi@azwater.gov or by phone at (602) 771-8500
and be sure to mention your order number:
VKVE0F37B182.

Thanks again for shopping with Arizona Department of Water Resources!

Best regards,
Arizona Department of Water Resources Management.
Phone: (602) 771-8500
Email: wrnoi@azwater.gov

Order ID: VKVE0F37B182
Date: 1/12/2006
Status: Approved

Arizona Department of Water Resources
3550 N. Central Avenue
Phoenix, AZ 85012 United States
Phone: (602) 771-8500 Fax: (602) 771-8486

Bill To: YELLOW JACKET DRILLING-Richard LeBlanc
P.O. BOX 801
GILBERT, AZ. 85299-0801
Email: richard@yjdrilling.com

000600 - All Except Domestic Outside AMA/INA
qty 1 - price ea. - amount $150.00

Subtotal:	$150.00
Tax Total	$0.00
Shipping	$0.00
Handling	$0.00

Total:	$150.00

Transaction Detai

This report provides information on a specific transaction.

VKVE0F37B182

Request Data

Transaction ID:	**VKVE0F37B182**	Merchant:	**adwr02**
User Name:	**adwr02**	Timestamp:	**2006-01-12 06:52:20**
Trans Type:	**Sale**	Duration:	**0**
Tender Type:	**Visa**	Client IP Address:	**216.168.254.142**
Account Number:	[redacted]	Client Version:	**300**
Expiration:	**0108**	Amount:	**$150.00**
Comment 1:	**903992**	Comment 2:	
Bill First Name:	**Richard**	Bill Last Name:	**LeBlanc**
Bill Addr. (AVS Street):	**P.O. BOX 801**	Bill City:	**GILBERT**
Bill State:	**AZ**	Bill Zip (AVS Zip):	**852990801**
Bill Country:	**US**	Bill Email:	**richard@yjdrilling.com**
Ship First Name:		Ship Last Name:	
Ship Address:		Ship City:	
Ship State:		Ship Zip Code:	
Ship Country:			
Recurring:			

Results

Result Code:	**0**	Response Message:	**Approved**
Auth. Code:	**065895**		
Orig Trans ID:		AVS Street Match:	**Y**
Orig Amount:	**$0.00**	AVS Zip Match:	**Y**
International AVS Indicator:	**N**	CSC Match:	**Y**
Batch ID:	**10**		

Level 2 Information

Purchase Order #:	**VKVE0F37B182**	Customer Code:	
Tax Amount:	**$0.00**	Shipping/Freight Amount:	**$0.00**
Duty Amount:	**$0.00**		

View Transaction Status

ARIZONA DEPARTMENT OF WATER RESOURCES

GROUNDWATER MANAGEMENT SUPPORT SECTION
MAIL TO: P.O. BOX 458 - PHOENIX, ARIZONA 85001- 0458
FOR INFORMATION: CALL MONICA ORTIZ AT (602)417-2470

RECEIVED
JUL 10 2001
RECORDS MGT

REQUEST FORM TO CHANGE WELL INFORMATION OWNERSHIP * DRILLER

Please complete the appropriate section of this request form and return to P.O. Box 458, Phoenix, Arizona 85001-045. In accordance with A.R.S. § 45-113, please submit the applicable fee. NOTE: A.R.S. §45-593 (C) requires that the Department be notified of change of well ownership and that the new owner is required to keep the Department's Well Registration records current and accurate. Well data and ownership changes must be submitted within thirty days after changes take place.

SAVE THIS FORM TO REPORT FUTURE CHANGES IN OWNERSHIP, CHANGES IN ADDRESS, OR CHANGE IN WELL DATA SUCH AS PUMP CAPACITY, CORRECTION OF LEGAL DESCRIPTION, CHANGE OF WELL DRILLER AND AMENDING INFORMATION PREVIOUSLY FILED.

1. **CHANGE OF WELL INFORMATION: (NO FEE REQUIRED)**

NOTE: If the location of the proposed well changes after drilling authority has been issued, **attach a $10.00 reissue fee for each** of the drilling authorities to be changed.

WELL REGISTRATION NO. 55- 637069 **FILE NO:** _____

RECEIVED
JUL 26 2001
RECORDS MGT

I/We request the following well information be changed: _____

_____

Date _____ Signature of Current Well Owner _____

***Note: This information is on your copy of the Notice of Intent to Drill.**

2. **STATEMENT OF CHANGE OF WELL OWNERSHIP: ($10.00 FEE REQUIRED)**

NOTE: If this change consists of more than one well and the names are common: attach a $10.00 fee. Otherwise, each well requires a separate fee of $10.00.

I, LEONARD HUTSON, state that I am the **Previous/New Owner** of the well described below:

NE ¼ NW ¼ NW ¼ of Section 17 Township 24 N(S) Range 24 E(W)
10 Acre 40 Acre 160 Acre

Assessor's tax parcel number of the parcel on which the well is located: Book 102 Map 53 Parcel 009-7

Well Registration No. 55- 637069	File No. _____ (if known)
CAROLYN B. OLMSTEAD	LEONARD W. HUTSON
PRINT Previous Owner's Name	**PRINT** New Owner's Name
107 HAZZARD STREET	1497 W. PURDY LANE
Mailing Address	Mailing Address
BISBEE, AZ 85603	BISBEE, AZ 85603
City State Zip	City State Zip
Telephone Number	Telephone Number

Signature of Previous/New Well Owner _____ **Date** 07/03/01

DWR 55-71a (Rev 1/99)

ANSWERED AUG - 6 2001

DEPARTMENT OF WATER RESOURCES
99 EAST VIRGINIA AVENUE
PHOENIX, ARIZONA 85004

JUN 1982 DEPARTMENT OF WATER RESOURCES

REGISTRATION OF EXISTING WELLS

READ INSTRUCTIONS ON BACK OF THIS FORM BEFORE COMPLETING
PRINT OR TYPE — FILE IN DUPLICATE

REGISTRATION FEE (CHECK ONE)	
EXEMPT WELL (NO CHARGE)	☒
NON-EXEMPT WELL — $10.00	☐

FOR OFFICE USE ONLY
REGISTRATION NO. 55- 637069
FILE NO. D(24-24)17bbb
FILED 6-7-82 (DATE) AT 11 (TIME)
INA
AMA

1. Name of Registrant:
BAKER L. OLMSTEAD SR.
BOX 600 R.T. I PURDY LANE (Address) BISBEE (City) ARIZONA (State) 85603 (Zip)

2. File and/or Control Number under previous groundwater law:
(File Number) 35- (Control Number)

3. a. The well is located within the NE¼ NW¼ NW¼ NW¼, Section 17 24-24 GAC of Township 24-SOUTH N/S, Range 24-EAST E/W, G & SRB & M, in the County of COCHISE.
b. If in a subdivision: Name of subdivision _____, Lot No. _____, Address _____.

4. The principal use(s) of water (Examples: irrigation - stockwater - domestic - municipal - industrial)
DOMESTIC.

5. If for irrigation use, number of acres irrigated from well 1.

6. Owner of land on which well is located. If same as Item 1, check this box ☒
(Address) (City) (State) (Zip)

7. Well data (If data not available, write N/A)
a. Depth of Well 220 feet
b. Diameter of casing 6 in inches
c. Depth of casing 220 feet
d. Type of casing STEEL.
e. Maximum pump capacity 35 gpm gallons per minute.
f. Depth to water 166 ft feet below land surface.
g. Date well completed 7 (Month) - 29 (Day) - 66 (Year)

8. The place(s) of use of water. If same as Item 3, check this box ☒
_____¼ _____¼ _____¼, Section _____ Township _____ Range _____
_____¼ _____¼ _____¼, Section _____ Township _____ Range _____
Attach additional sheet if necessary.

9. DATE 6-3-82 SIGNATURE OF REGISTRANT Baker L. Olmstead Sr.

MICROFILMED

ARIZONA DEPARTMENT OF WATER RESOURCES
Records Management Section
PO Box 458
Phoenix, Arizona 85001-0458
Telephone (602) 417-2405
Fax (602) 417-2421

RECEIVED
JUL 26 2001
RECORDS MGT

July 18, 2001

Your Change of Ownership request cannot be processed due to one or more of the following reasons:

O A $10.00 fee is required.

O Returned for same name change: only one $10.00 fee is required.

X **All originals are being returned.**

O We are currently showing this Well canceled due to no drill log.

O Please provide me with a name, mailing address and information on new owners.

O Previous Owners Name does not correspond with our records. Please provide me with other previous owners names.

X Further information is necessary please provide legal land description and registration number. If assistance is needed please contact records mgmt section. ***(Please provide me with a Township, Range, Section and quarter/quarter/quarter.)***

n²nwnw 17-24S-24E
037069

O ADWR does not regulate shared wells. A copy of the form will be filed in folder and a refund will be processed.

If we cannot complete the request, a refund check will be sent to you.

PLEASE RETURN ALL COPIES WITH REQUESTED INFORMATION

ANSWERED AUG - 6 2001

ARIZONA DEPARTMENT OF WATER RESOURCES
GROUNDWATER MANAGEMENT SUPPORT SECTION
MAIL TO: P.O. BOX 458 - PHOENIX, ARIZONA 85001- 0458
FOR INFORMATION: CALL MONICA ORTIZ AT (602)417-2470

RECEIVED
JUL 10 2001
RECORDS MGT

REQUEST FORM TO CHANGE WELL INFORMATION
OWNERSHIP * DRILLER

Please complete the appropriate section of this request form and return to P.O. Box 458, Phoenix, Arizona 85001-045. In accordance with A.R.S. § 45-113, please submit the applicable fee. NOTE: A.R.S. §45-593 (C) requires that the Department be notified of change of well ownership and that the new owner is required to keep the Department's Well Registration records current and accurate. Well data and ownership changes must be submitted within thirty

FOR SECURITY PURPOSES, THE FACE OF THIS DOCUMENT CONTAINS A COLORED BACKGROUND AND MICROPRINTING IN THE BORDER

Pioneer Title Agency, Inc.
P.O. BOX 1900
Sierra Vista, AZ 85636

BANK OF AMERICA, ARIZONA
Commercial Banking Unit #9155
Phoenix, Arizona 85003
91-170/1221

NO. 007171

FILE NUMBER	DATE	AMOUNT
00908601 906 DB	07/09/01	$10.00

PAY TEN DOLLARS and no/100

TO THE ORDER OF ARIZONA DEPARTMENT OF WATER RESOURCES
P.O. BOX 458
PHOENIX, AZ 85001-0458

ESCROW ACCOUNT

THE REVERSE SIDE OF THIS DOCUMENT INCLUDES AN ARTIFICIAL WATERMARK - HOLD AT ANGLE TO VIEW

2. STATEMENT OF CHANGE OF WELL OWNERSHIP

NOTE: If this change consists of more than one well and the names are common: attach a $10.00 fee. Otherwise, each well requires a separate fee of $10.00.

I, LEONARD HUTSON, state that I am the **Previous/New Owner** of the well described below:

____ ¼ ____ ¼ ____ ¼ of Section ____ Township ____ N/S Range ____ E/W
10 Acre 40 Acre 160 Acre

Assessor's tax parcel number of the parcel on which the well is located: Book 102 Map 53 Parcel 009-7

Well Registration No. 55-____ File No. ____ (if known)

RECEIVED
JUL 26 2001
RECORDS MGT

CAROLYN B. OLMSTEAD	LEONARD W. HUTSON
PRINT Previous Owner's Name	**PRINT** New Owner's Name
107 HAZZARD STREET	1497 W. PURDY LANE
Mailing Address	Mailing Address
BISBEE, AZ 85603	BISBEE, AZ 85603
City State Zip	City State Zip
Telephone Number	Telephone Number

Signature of Previous/New Well Owner [signature] **Date** 07/23/01

DWR 55-71a (Rev 1/99)

ANSWERED AUG - 6 2001

DEPARTMENT OF WATER RESOURCES
99 EAST VIRGINIA AVENUE
PHOENIX, ARIZONA 85004





REGISTRATION OF EXISTING WELLS

READ INSTRUCTIONS ON BACK OF THIS FORM BEFORE COMPLETING
PRINT OR TYPE — FILE IN DUPLICATE

13

REGISTRATION FEE (CHECK ONE)	
EXEMPT WELL (NO CHARGE)	☐
NON-EXEMPT WELL — $10.00	☐

FOR OFFICE USE ONLY
REGISTRATION NO. 55- 623564
FILE NO. D(24-24)5 aaa
FILED 3-22-82 (DATE) AT 1115A (TIME)
INA -
AMA -

1. Name of Registrant:
William G. Gianetto - Jean Gianetto
P.O. Box 4517 (Address) Bisbee (City) Arizona (State) 85603 (Zip)

2. File and/or Control Number under previous groundwater law:
240240005AAAGS1 (File Number) 35- 82973 (Control Number)

3. a. The well is located within the NE ¼ NE ¼ NE ¼, Section 05, of Township 24 S N/S, Range 24 E E/W, G & SRB & M, in the County of Cochise.

b. If in a subdivision: Name of subdivision Sunset Acres, Lot No. 14, Address Cochise County, Az.

4. The principal use(s) of water (Examples: irrigation - stockwater - domestic - municipal - industrial)
Irrigation - domestic.

5. If for irrigation use, number of acres irrigated from well 4 acres.

6. Owner of land on which well is located. If same as Item 1, check this box ☒

(Address) (City) (State) (Zip)

7. Well data (If data not available, write N/A)
a. Depth of Well 325 feet
b. Diameter of casing 6 inches
c. Depth of casing 325 feet
d. Type of casing P.V.C. Plastic.
e. Maximum pump capacity 30 gallons per minute.
f. Depth to water 254 feet below land surface.
g. Date well completed 12 (Month) 20 (Day) 1979 (Year)

8. The place(s) of use of water. If same as Item 3, check this box ☒.
____¼ ____¼ ____¼, Section ____ Township ____ Range ____
____¼ ____¼ ____¼, Section ____ Township ____ Range ____
Attach additional sheet if necessary.

9. DATE 3/18/82 SIGNATURE OF REGISTRANT William G. Gianetto

INSTRUCTIONS FOR COMPLETING REGISTRATION FORM

General Instructions

1. A person who owns an "Existing Well" shall register the well, pursuant to A.R.S. 45-593, by filing this form **in duplicate** with the Department of Water Resources not later than midnight June 14, 1982. The form must be completed and signed. Failure to do so will constitute a violation of A.R.S. 45-593, and may subject the well owner to injunction and/or civil penalties, pursuant to A.R.S. Title 45, Article 12.

2. An "Existing Well" means, (1) a well which was drilled on or before June 12, 1980 and which is not abandoned or sealed, or (2) a well which was not completed on or before June 12, 1980, but for which a Notice of Intention to Drill was on file with the Arizona Water Commission on or before June 12, 1980.

3. No registration fee is required for Exempt Wells. A $10.00 registration fee must accompany registration forms for all Non-Exempt Wells.

4. An "Exempt Well" means a well having a pump with a maximum capacity of not more than 35 gallons per minute which is used to withdraw groundwater. An Exempt Well may include the non-commercial irrigation of not more than 1 acre of land.

5. A "Non-Exempt Well" means a well that is not an "Exempt Well".

INSTRUCTIONS FOR REGISTRATION QUESTIONS

1. The Registrant must be the owner of the well and may be an individual, public or private corporation, company, partnership, firm, association, society, estate, trust, any other private organization or enterprise, the United States, any state, territory or country or a governmental entity, political subdivision or municipal corporation organized under or subject to the constitution and laws of this State.

2. If you own an existing irrigation well drilled at any time, or any other type of well drilled on or after June 20, 1968, you should have an assigned control and/or file number. Write these numbers in item 2. If you do not know the number, please explain the reason on the form or on an attached sheet.

3. a. Fill in the Section, Township and Range in all cases if it is available.
   b. If the well is in a subdivision and you have this information, give the subdivision name, Lot Number, and Address.

4. Show all purposes for which the water is used.

5. If the well is used for irrigation, give the number of acres irrigated in 1980 from the well.

6. If the owner of the land is an individual, give the last name, first name, middle initial. If the owner of the land is a corporation, partnership, firm, etc., fill in the appropriate title.

7. Complete the section on Well Data with the most accurate information available to you. If the data is not available, write N/A in the blanks.

8. Give the legal description of the place of use of the water. If place of use is in a subdivision and legal description is not available, give the subdivision name, Lot Number and/or address on the blank line.

9. The person in whose name a well is registered shall notify the Department of any change in ownership and shall keep all information on the registration record current and accurate. A form entitled "Change of Well Information/Ownership" is available for this purpose. A blank form will be furnished with the returned duplicate copy of the registration form.

ARIZONA DEPARTMENT OF WATER RESOURCES

mailed 6/10/98

GROUNDWATER MANAGEMENT SUPPORT SECTION
MAIL TO: P.O. BOX 458 - PHOENIX, ARIZONA 85001-0458
500 North Third Street, Phoenix, Arizona 85004-3903
Phone (602) 417-2470 Fax (602) 417-2422

RECEIVED
JUN 16 1998
RECORDS MGT

REQUEST FORM TO CHANGE WELL INFORMATION
OWNERSHIP * DRILLER * VARIANCE

Please complete the appropriate section of this request form and return to P.O. Box 458, Phoenix, ARizona 85001-0458 or hand deliver to the above address with applicable fee. NOTE: A.R.S. §45-593.C requires that the Department be notified of change of well ownership and that the new owner is required to keep the Department's Well Registration records current and accurate. Well data and ownership changes must be submitted within thirty days after changes take place.

SAVE THIS FORM TO REPORT FUTURE CHANGES IN OWNERSHIP, CHANGES IN ADDRESS, OR CHANGE IN WELL DATA SUCH AS PUMP CAPACITY, CORRECTION OF LEGAL DESCRIPTION, CHANGE OF WELL DRILLER AND AMENDING INFORMATION PREVIOUSLY FILED.

1. **CHANGE OF WELL INFORMATION: (NO FEE REQUIRED)**

NOTE: If the location of the proposed well changes after drilling authority has been issued, **attach a $10.00 reissue fee for each well.**

WELL REGISTRATION NO. 55-_____ **FILE NO:**_____

If known, I/We request the following well information be changed:_____

_____

_____

Date_____ **Signature of Current Well Owner**_____

2. **STATEMENT OF CHANGE OF WELL OWNERSHIP: ($10.00 FEE REQUIRED)**

NOTE: If this change consists of more than one well and the names are common: attach a $10.00 fee. Otherwise, each well requires a separate fee of $10.00.

I, SANDRA JEAN, state that I am the **Previous/New Owner** of the well described below:

_____¼ _____¼ _____¼ of Section 5 Township 24 S. Range 24 E.
10 Acre 40 Acre 160 Acre

Well Registration No. 55- 623564 File No. _____ (if known)

ANSWERED

W. G. GRANETTO	DON OR THERESA LAEDING
PRINT Previous Owner's Name	**PRINT** New Owner's Name
(CORRECT SPELLING) GIANETTO	P.O. BOX 4006
Mailing Address	Mailing Address
P.O. BOX 4083	BISBEE AZ 85603
City BISBEE AZ State 85603 Zip	City State Zip
(520)432-3952	(520)432-5432
Telephone Number	Telephone Number

Signature of Previous/New Well Owner Sandra Jean **Date** 6-10-98
daughter of W.G. Gianetto (deceased)

DWR 55-71 (Rev 4/96)

ARIZONA DEPARTMENT OF WATER RESOURCES
GROUNDWATER MANAGEMENT SUPPORT SECTION
MAIL TO: P.O. BOX 458 - PHOENIX, ARIZONA 85001-0458
500 North Third Street, Phoenix, Arizona 85004-3903
Phone (602) 417-2470 Fax (602) 417-2422

3. REQUEST TO CHANGE WELL DRILLER $10.00 FEE REQUIRED FOR EACH WELL

This request must be received by this Department and the Drill Card issued to the new drilling firm prior to the drilling or completion of any well.

Well Registration No. 55-_____ File No._____

Original Well Driller	**New Well Driller**
Mailing Address	**Mailing Address**
Telephone Number	**Telephone Number**
ADWR License Number	**ADWR License Number**
R.O.C. License Category	**R.O.C. License Category**
Typed or Printed Name of Well Owner	**Signature of Well Owner** **Date**

The fee charge for well ownership and reissue of drill card is authorized by R12-15-151, effective June 30, 1994.

4. REISSUE OF DRILLING AUTHORITY FOR VARIANCE REQUEST: ($10.00 EACH WELL)

NOTE: If extraordinary or unusual conditions exist, after the initial drilling authority has been issued, the well owner or well driller may request a variance from the provisions of R12-15-811.

WELL REGISTRATION NO. 55-_____ FILE NO:_____

I/WE REQUEST THE FOLLOWING WELL DRILLING AUTHORITY BE REISSUED PER THE ATTACHED VARIANCE REQUEST:

_____

Signature of Well Owner/Well Driller_____ Date_____

WILLIAM G GIANETTO
P O BOX 4517
BISBEE AZ 85603

STATE OF ARIZONA
DEPARTMENT OF WATER RESOURCES
WATER RIGHTS ADMINISTRATION
99 EAST VIRGINIA
PHOENIX, ARIZONA 85004

RECEIPT

KIND ENTRY	FILE REFERENCE NO.
55	623564
55	THRU

ACCOUNT NO. FUND SOURCE	AGENCY	CHAPTER	DIV.	INT. ACCT.	ITEM DESCRIPTION	RATE	$ AMOUNT
					Filing Fee for Registration of	10.00	10.00
					Existing Wells		
					File No. D(24-24)5aaa		

WATER PAYMENT
GUESTS 1
CHK NO 948
55-1 10.00
TAX 0.00
TOTL 10.00
GEN.CHEK 10.00

4632 A 14:05

Check # 948

TOTAL $ 10.00

11/23/82/ek

DEPARTMENT OF WATER RESOURCES
99 EAST VIRGINIA AVENUE
PHOENIX, ARIZONA 85004

RECEIVED
JUL 16 1982
DEPT OF
WATER RESOURCES

REGISTRATION OF EXISTING WELLS

READ INSTRUCTIONS ON BACK OF THIS FORM BEFORE COMPLETING
PRINT OR TYPE — FILE IN DUPLICATE

12

REGISTRATION FEE (CHECK ONE)	
EXEMPT WELL (NO CHARGE)	☒
NON-EXEMPT WELL — $10.00	☐

FOR OFFICE USE ONLY
REGISTRATION NO. 55- 651116L
FILE NO. D(24-24)18 cdd
FILED 7-16-82 (DATE) AT 11a (TIME)
INA —
AMA —

1. Name of Registrant:
Barbara Ann Cota
215 1st Street (Address) Naco (City) Az (State) 85620 (Zip)

2. File and/or Control Number under previous groundwater law:
Don't Know (File Number) 35- (Control Number)

3. a. The well is located within the ___ ¼ SE ¼ SW ¼, Section 18, of Township 24 N/S, Range 24 E/W, G & SRB & M, in the County of Cochise.

b. If in a subdivision: Name of subdivision Naco, Lot No. 517 519 521 523 BLK 7, Address 215 1st St Naco Az. 85620.

4. The principal use(s) of water (Examples: irrigation - stockwater - domestic - municipal - industrial)
Domestic.

5. If for irrigation use, number of acres irrigated from well ___.

6. Owner of land on which well is located. If same as Item 1, check this box ☒
___
___
(Address) (City) (State) (Zip)

7. Well data (If data not available, write N/A)
a. Depth of Well 160 feet
b. Diameter of casing 4" inches
c. Depth of casing 150 feet
d. Type of casing N/A .
e. Maximum pump capacity 30 gallons per minute.
f. Depth to water 140 feet below land surface.
g. Date well completed (Month) NA (Day) (Year). Well is at least 20 years old - Do not have this information

8. The place(s) of use of water. If same as Item 3, check this box ☒
___¼ ___¼ ___¼, Section ___ Township ___ Range ___
___¼ ___¼ ___¼, Section ___ Township ___ Range ___
Attach additional sheet if necessary.

9. DATE 7-14-82 SIGNATURE OF REGISTRANT Barbara Ann Cota

INSTRUCTIONS FOR COMPLETING REGISTRATION FORM

General Instructions

1. A person who owns an "Existing Well" shall register the well, pursuant to A.R.S. 45-593, by filing this form **in duplicate** with the Department of Water Resources not later than midnight June 14, 1982. The form must be completed and signed. Failure to do so will constitute a violation of A.R.S. 45-593, and may subject the well owner to injunction and/or civil penalties, pursuant to A.R.S. Title 45, Article 12.

2. An "Existing Well" means, (1) a well which was drilled on or before June 12, 1980 and which is not abandoned or sealed, or (2) a well which was not completed on or before June 12, 1980, but for which a Notice of Intention to Drill was on file with the Arizona Water Commission on or before June 12, 1980.

3. No registration fee is required for Exempt Wells. A $10.00 registration fee must accompany registration forms for all Non-Exempt Wells.

4. An "Exempt Well" means a well having a pump with a maximum capacity of not more than 35 gallons per minute which is used to withdraw groundwater. An Exempt Well may include the non-commercial irrigation of not more than 1 acre of land.

5. A "Non-Exempt Well" means a well that is not an "Exempt Well".

INSTRUCTIONS FOR REGISTRATION QUESTIONS

1. The Registrant must be the owner of the well and may be an individual, public or private corporation, company, partnership, firm, association, society, estate, trust, any other private organization or enterprise, the United States, any state, territory or country or a governmental entity, political subdivision or municipal corporation organized under or subject to the constitution and laws of this State.

2. If you own an existing irrigation well drilled at any time, or any other type of well drilled on or after June 20, 1968, you should have an assigned control and/or file number. Write these numbers in item 2. If you do not know the number, please explain the reason on the form or on an attached sheet.

3. a. Fill in the Section, Township and Range in all cases if it is available.
   b. If the well is in a subdivision and you have this information, give the subdivision name, Lot Number, and Address.

4. Show all purposes for which the water is used.

5. If the well is used for irrigation, give the number of acres irrigated in 1980 from the well.

6. If the owner of the land is an individual, give the last name, first name, middle initial. If the owner of the land is a corporation, partnership, firm, etc., fill in the appropriate title.

7. Complete the section on Well Data with the most accurate information available to you. If the data is not available, write N/A in the blanks.

8. Give the legal description of the place of use of the water. If place of use is in a subdivision and legal description is not available, give the subdivision name, Lot Number and/or address on the blank line.

9. The person in whose name a well is registered shall notify the Department of any change in ownership and shall keep all information on the registration record current and accurate. A form entitled "Change of Well Information/Ownership" is available for this purpose. A blank form will be furnished with the returned duplicate copy of the registration form.

STATE OF ARIZONA
DEPARTMENT OF WATER RESOURCES
99 EAST VIRGINIA AVENUE
PHOENIX, ARIZONA 85004

STATE OF ARIZONA MAY 1985 DEPARTMENT OF WATER RESOURCES

DEPARTMENT OF
WATER RESOURCES

WELL DRILLER REPORT

This report should be prepared by the driller in all detail and filed with the Department within 30 days following completion of the well.

1. Owner Jack Yates
Name
101 Ocotillo Bisbee AZ 85603
Address

2. Lessee or Operator ✓
Name
Address

3. Driller J. R. SHARP GENERAL CONTRACTORS BOX 4520 322 NACO HWY. BISBEE, ARIZ. 85603 432-4597
Name
Address

4. Location of well: SW SE NE S32 T23S R24E

5. Permit No. _____
(if issued)

DESCRIPTION OF WELL

6. Total depth of hole 788 ft.
7. Type of Casing P.E. steel
8. Diameter and length of casing 6 in. from 0 to 22, open ~~in~~ from 22 to 788.
9. Method of sealing at reduction points _____
10. Perforated from 0 to _____, from _____ to _____, from _____ to _____
11. Size of cuts None Number of cuts per foot _____
12. If screen was installed: Length _____ ft. Diam _____ in. Type _____
13. Method of construction _____
(drilled), dug, driven, bored, jetted, etc.
14. Date started 4-11-85 (Month-day-year)
15. Date completed 4-19-85 (Month-day-year)
16. Depth to water dry ft. (If flowing well, so state.)
17. Describe point from which depth measurements were made, and give sea-level elevation if available: Top of casing
18. If flowing well, state method of flow regulation _____
19. REMARKS: _____

DO NOT WRITE IN THIS SPACE
OFFICE RECORD
Registration No. 55-510298
Received _____ By _____
Entered 5-16-85 By _____
File No. D(23-24)32adc

(Well log to appear on Reverse side)

LOG OF WELL

Indicate depth at which water was first encountered, and the depth and thickness of water bearing beds. If water is artesian, indicate depth at which encountered, and depth to which it rose in well.

From (feet)	To (feet)	Description of formation material
0	22	Soil with caliche layers.
22	782	Red conglomerate grading from soft to very hard at depth.

I hereby certify that this well was drilled by me (or under my supervison), and that each and all of the statements herein contained are true to the best of my knowledge and belief.

Driller J. R. Sharp
Name

J. R. SHARP GENERAL CONTRACTORS
BOX 4520 322 NACO HWY.
BISBEE, ARIZ. 85603 432-4597

J. R. SHARP GENERAL CONTRACTORS
BOX 4520 322 NACO HWY.
BISBEE, ARIZ. 85603 432-4597

Address

City State Zip

Date 4-24-85

FILING FEE $10.00

DEPARTMENT OF WATER RESOURCES (DWR)
NOTICE OF INTENTION TO DRILL OR DEEPEN A WELL
OUTSIDE OF AN ACTIVE MANAGEMENT AREA



Section 45-596, Arizona Revised Statutes, provides: In an area not subject to Active Management, a person may not drill or cause to be drilled any well or deepen an existing well without first filing a Notice of Intention to Drill with the Department.

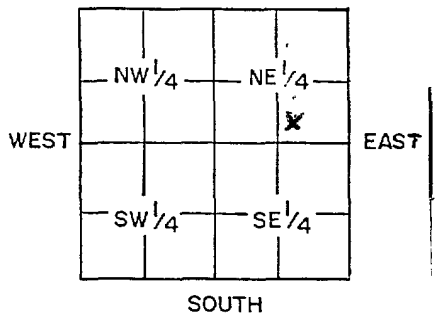

INDICATE WELL LOCATION BY X
(Above diagram represents one 640 acre section)

WELL/LAND LOCATION:

1. Township 23S
2. Range 24E
3. Section 32
4. SW ¼, SE ¼, NE ¼
   10 acre subdivision
5. County Cochise
6. Owner of well:
   Jack Yates
   Name
   101 Ocotillo
   Address
   Bisbee, AZ 85603
   City State Zip
   Telephone 432-3648
7. Owner of land:
   Same.
   Name
   Address
   City State Zip

DESCRIPTION OF WELL:

8. Diameter 6 inches
   Depth 500 feet
9. Type of casing P.E. Steel
10. Design pump capacity:
    35 gallons per minute
11. Estimate of total annual pumping: 1 acre feet
12. Principal use of water:
    Domestic
    (Be Specific)
13. Other uses intended:
    Lawn & Garden
    (Be Specific)
14. If for irrigation, state the number of acres to be irrigated:
    _____ acres
15. Construction will start about:
    May 1985
    Month Year

DO NOT WRITE IN THIS SPACE
OFFICE RECORD

FILE NO. D(23-24)32 ADC
FILED 2-7-85 BY SB
INPUT 2-19-85 BY SO
DUPLICATE MAILED 2-15-85 BY SB
REGISTRATION NO. 55-510298
INA —
W/S 11 S/B _____

PLACE OF USE:

16. Township 23S
    Range 24E
18. Section 32
19. Legal description of land SW SE NE
20. Type well:
    ✓ Exempt
    ___ Non-Exempt
21. Action Requested:
    Drill ___ Deepen ✓ Replace ___
    55- _____
22. This notice filed by:
    Owner ✓
    Lessee ___
    See #6
    Name
    Address
    City State Zip
    Telephone _____
23. Driller's Name:
    J.R. Sharp Gen. Contrs.
    Name
    P.O. Box 4520
    Address
    Bisbee, AZ 85603
    City State Zip
    155 27262
    DWR License Number

GENERAL INSTRUCTIONS

1. Fill out this form in duplicate and send to 99 East Virginia, Suite 100, Phoenix, Az. 85004.
2. For specific instructions, limitations and conditions, see the reverse side of this form.
3. This form is to be used to drill, deepen or replace a well outside of an Active Management Area
4. If the well is a replacement or deepening of an existing well, state the registration number of the existing well in Item 21.
5. Construction standards for new and replacement wells and the deepening and abandonment of existing wells shall be in accordance with Department Rules and Regulations.

I state that this Notice is filed in compliance with ARS §45-596 and is complete and correct to the best of my knowledge and belief and that I understand the limitations under which I must operate this well set forth on the reverse side of this form.

DATE 2-5-85 Signature of Person Filing Jack Yates

DWR-55-41-10/83

SPECIFIC INSTRUCTIONS, LIMITATIONS AND CONDITIONS

1. Upon receipt of the return of this annotated Notice, the owner is authorized to proceed in drilling or deepening the well as set forth on this Notice.

2. An exempt well means a well having a pump with a maximum capacity of not more than thirty-five (35) gallons per minute and may include the application of water to less than two (2) acres of land to produce plants or parts of plants for sale, human consumption or for use as feed for livestock, range livestock or poultry.

3. Only one exempt well may be drilled or used to serve the same use at the same location.

4. A non-exempt well is any well which exceeds the limitations, as indicated in paragraph 2 above. However, water from a non-exempt well located in an Irrigation Non-Expansion Area, may not be withdrawn to irrigate any acres which are not eligible to be irrigated pursuant to ARS §45-434 or §45-437. Also, owners of non-exempt wells located in Irrigation Non-Expansion Areas, are subject to the measuring device and annual report requirements of ARS §45-437.

5. The drilling or deepening of this well shall be completed within one (1) year of the date of this Notice.

6. Within thirty (30) days after the installation of pumping equipment on this well, the registered well owner shall file the prescribed Completion Report. A form for this purpose will be furnished to the registered owner with the return of an annotated copy of this Notice.

7. The person to whom a well is registered shall notify the Department of a change in ownership or a change in data relating to this well. The prescribed form for these purposes will be furnished to the registered owner with the return of the annotated copy of this Notice.

8. A sketch map showing the general boundaries of the Active Management Areas and Irrigation Non-Expansion Areas is shown at the right. Maps of greater detail are available on request.

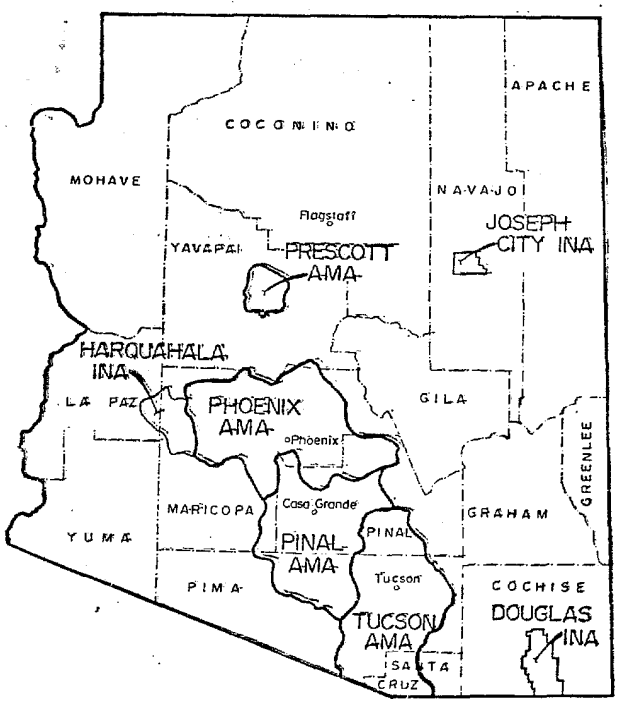

STATE OF ARIZONA
DEPARTMENT OF WATER RESOURCES
WATER RIGHTS ADMINISTRATION
99 EAST VIRGINIA
PHOENIX, ARIZONA 85004

J R SHARP GENERAL CONTRACTORS
BOX 4520
BISBEE AZ 85603

RECEIPT

KIND ENTRY	FILE REFERENCE NO.
55	510298
	THRU

YATES

ACCOUNT NO. FUND SOURCE	AGENCY	CHAPTER	DIV.	INT. ACCT.	ITEM DESCRIPTION	RATE	$ AMOUNT
					FILING FEE FOR NOTICE OF INTENTION TO		10.00
					DRILL A WELL	WAITER	PAYMENT
						GUESTS 1	
						CHK NO 10156	
					FILE#D(23-24)32adc REG#55-510298	55-I	10.00
						TAX	0.00
						TOTL	10.00
						GEN.CHEK	10.00
						# 6666 A	14:19

CHECK#10156
2-15-85 jb

TOTAL $ 10.00

ARIZONA DEPARTMENT OF WATER RESOURCES
GROUNDWATER MANAGEMENT SUPPORT SECTION
MAIL TO: P.O. BOX 458 - PHOENIX, ARIZONA 85001- 0458
FOR INFORMATION: CALL MONICA ORTIZ AT 602-417-2470

RECEIVED
JUL 27 2004
Information Management

REQUEST FORM TO CHANGE WELL INFORMATION OWNERSHIP * DRILLER

Please complete the appropriate section of this request form and return to P.O. Box 458, Phoenix, Arizona 85001-045. In accordance with A.R.S. § 45-113, please submit the applicable fee. NOTE: A.R.S. §45-593 (C) requires that the Department be notified of change of well ownership and that the new owner is required to keep the Department's Well Registration records current and accurate. Well data and ownership changes must be submitted within thirty days after changes take place.

D(24-24)10DC

SAVE THIS FORM TO REPORT FUTURE CHANGES IN OWNERSHIP, CHANGES IN ADDRESS, OR CHANGE IN WELL DATA SUCH AS PUMP CAPACITY, CORRECTION OF LEGAL DESCRIPTION, CHANGE OF WELL DRILLER AND AMENDING INFORMATION PREVIOUSLY FILED.

1. CHANGE OF WELL INFORMATION: (NO FEE REQUIRED)

NOTE: If the location of the proposed well changes after drilling authority has been issued, attach a $10.00 reissue fee for each of the drilling authorities to be changed.

WELL REGISTRATION NO. 55-_____ FILE NO:_____

I/We request the following well information be changed: _____ ANSWERED JUL 27 2004

_____

Date_____ Signature of Current Well Owner_____
*Note: This information is on your copy of the Notice of Intent to Drill.

2. STATEMENT OF CHANGE OF WELL OWNERSHIP: ($10.00 FEE REQUIRED)

NOTE: If this change consists of more than one well and the names are common: attach a $10.00 fee. Otherwise, each well requires a separate fee of $10.00.

I, John S. Dodson, state that I am the Previous/(New Owner) of the well described below:

_____¼ _____¼ _____¼ of Section 10 Township 24 (N)S Range 24 (E)W
10 Acre 40 Acre 160 Acre

Assessor's tax parcel number of the parcel on which the well is located: Book_____ Map_____ Parcel_____.

Well Registration No. 55-644927 File No._____(if known)

JOSEPH & BEVERLY JACKSON
PRINT Previous Owner's Name

1254 W. SUNRISE STREET
Mailing Address

BISBEE AZ 85603
City State Zip

Telephone Number

JOHN & JENNIFER DODSON
PRINT New Owner's Name

253 PURDY LANE
Mailing Address

BISBEE AZ 85603
City State Zip

Telephone Number

Signature of Previous/New Well Owner _____ Date 7/21/04

DWR 55-71a (Rev 1/99)

Pioneer Title Agency, Inc.

ARIZONA DEPARTMENT OF WATER RESOURCES
P.O. BOX 458
PHOENIX, AZ 85001

Escrow No. 00910546-DB
Date: July 23, 2004
Re: JACKSON/DODSON
253 PURDY LANE
BISBEE, AZ 85603

In connection with the above escrow, we enclose the following papers indicated with a ☑

☑ Check For Transfer Fee
☑ Statement of Change of Well Ownership

Thank you for the opportunity to serve you in this transaction.

Very truly yours,
Pioneer Title Agency, Inc.

Candace Morales

Candace Morales
Escrow Secretary

ARIZONA DEPARTMENT OF WATER RESOURCES
GROUNDWATER MANAGEMENT SUPPORT SECTION
MAIL TO: P.O. BOX 458 - PHOENIX, ARIZONA 85001- 0458
FOR INFORMATION: CALL MONICA ORTIZ AT 602-417-2470

RECEIVED
JUL 27 2004
Information Management

REQUEST FORM TO CHANGE WELL INFORMATION
OWNERSHIP * DRILLER

Please complete the appropriate section of this request form and return to P.O. Box 458, Phoenix, Arizona 85001-045. In accordance with A.R.S. § 45-113, please submit the applicable fee. NOTE: A.R.S. §45-593 (C) requires that the Department be notified of change of well ownership and that the new owner is required to keep the Department's Well Registration records current and accurate. Well data and ownership changes must be submitted within thirty days after changes take place.

D(24-24)10DC

Pioneer Title Agency, Inc.
P.O. BOX 1900
Sierra Vista, AZ 85636

NATIONAL BANK OF ARIZONA
1160 E. Fry Blvd.
Sierra Vista, Arizona 85635
91-532/1221

NO. 668120

FILE NUMBER	DATE	AMOUNT
00910546 - 006 DB	07/23/04	$10.00

PAY TEN DOLLARS and no/100

TO THE ORDER OF ARIZONA DEPARTMENT OF WATER RESOURCES
P.O. BOX 458
PHOENIX, AZ 85001

ESCROW ACCOUNT

[redacted]

[redacted]

Details on back. Security Features Included

2. STATEMENT OF CHANGE OF WELL OWNERSHIP: ($10.00 FEE REQUIRED)

NOTE: If this change consists of more than one well and the names are common: attach a $10.00 fee. Otherwise, each well requires a separate fee of $10.00.

I, John S. Dodson, state that I am the Previous/(New Owner) of the well described below:

____ ¼ ____ ¼ ____ ¼ of Section 10 Township 24 N(S) Range 24 (E)W
10 Acre 40 Acre 160 Acre

Assessor's tax parcel number of the parcel on which the well is located: Book____ Map____ Parcel____.

Well Registration No. 55-644927 File No.____(if known)

JOSEPH & BEVERLY JACKSON
PRINT Previous Owner's Name

1254 W. SUNRISE STREET
Mailing Address

BISBEE AZ 85603
City State Zip

Telephone Number

JOHN & JENNIFER DODSON
PRINT New Owner's Name

253 DURDY LANE
Mailing Address

BISBEE AZ 85603
City State Zip

Telephone Number

Signature of Previous/New Well Owner John S Dodson Date 7/21/04

DWR 55-71a (Rev 1/99)

DEPARTMENT OF WATER RESOURCES
99 EAST VIRGINIA AVENUE
PHOENIX, ARIZONA 85004

RECEIVED DEC 30 1982 DEPT. OF WATER RESOURCES

JUN 1982 DEPARTMENT OF WATER RESOURCES

REGISTRATION OF EXISTING WELLS

READ INSTRUCTIONS ON BACK OF THIS FORM BEFORE COMPLETING
PRINT OR TYPE — FILE IN DUPLICATE

13

REGISTRATION FEE (CHECK ONE)	
EXEMPT WELL (NO CHARGE)	☒
NON-EXEMPT WELL — $10.00	☐

FOR OFFICE USE ONLY
REGISTRATION NO. 55- 644927
FILE NO. DC 24.2410 dc
FILED 6-4-82 (DATE) AT 315P (TIME)
INA —
AMA —

1. Name of Registrant:
Dan A. Thomas & Ruth M. Thomas

Rt 1 310 Purdy Lane (Address) | Bisbee, Az. (City) | Az. (State) | 85603 (Zip)

2. File and/or Control Number under previous groundwater law:
005975 6/10/80 (File Number) 35- N/A (Control Number)

3. a. The well is located within the ____ ¼ SW ¼ SE ¼, Section ~~Tax Assessor~~ 10 ~~E~~, of Township ~~N/A~~ 24 South N/S, Range 24 East ~~N/A~~ E/W, G & SRB & M, in the County of Cochise.

In SW SE of Sec 10 & in Nw NE of Sec 15 by M&B from notice of valuation Cochise County

b. If in a subdivision: Name of subdivision N/A, Lot No. ____, Address ____.

4. The principal use(s) of water (Examples: irrigation - stockwater - domestic - municipal - industrial)
~~Domestic~~ & Yard Irrigation.

5. If for irrigation use, number of acres irrigated from well ¼ Ac.

6. Owner of land on which well is located. If same as Item 1, check this box ☒

(Address) (City) (State) (Zip)

7. Well data (If data not available, write N/A)
a. Depth of Well Two Hundred feet
b. Diameter of casing Six Inch inches
c. Depth of casing Two Hundred feet
d. Type of casing Steel .
e. Maximum pump capacity 15 (Fifteen) gallons per minute.
f. Depth to water 96 (ninety ~~Six~~ feet) feet below land surface.
g. Date well completed Oct (Month) N/a (Day) 1959 (Year) best of my knowledge.

8. The place(s) of use of water. If same as Item 3, check this box ☒.
____ ¼ ____ ¼ ____ ¼, Section ____ Township ____ Range ____
____ ¼ ____ ¼ ____ ¼, Section ____ Township ____ Range ____

Attach additional sheet if necessary.

9. DATE June 2, 1982 SIGNATURE OF REGISTRANT ~~Dan~~ Ruth M. Thomas

INSTRUCTIONS FOR COMPLETING REGISTRATION FORM

General Instructions

1. A person who owns an "Existing Well" shall register the well, pursuant to A.R.S. 45-593, by filing this form **in duplicate** with the Department of Water Resources not later than midnight June 14, 1982. The form must be completed and signed. Failure to do so will constitute a violation of A.R.S. 45-593, and may subject the well owner to injunction and/or civil penalties, pursuant to A.R.S. Title 45, Article 12.

2. An "Existing Well" means, (1) a well which was drilled on or before June 12, 1980 and which is not abandoned or sealed, or (2) a well which was not completed on or before June 12, 1980, but for which a Notice of Intention to Drill was on file with the Arizona Water Commission on or before June 12, 1980.

3. No registration fee is required for Exempt Wells. A $10.00 registration fee must accompany registration forms for all Non-Exempt Wells.

4. An "Exempt Well" means a well having a pump with a maximum capacity of not more than 35 gallons per minute which is used to withdraw groundwater. An Exempt Well may include the non-commercial irrigation of not more than 1 acre of land.

5. A "Non-Exempt Well" means a well that is not an "Exempt Well".

INSTRUCTIONS FOR REGISTRATION QUESTIONS

1. The Registrant must be the owner of the well and may be an individual, public or private corporation, company, partnership, firm, association, society, estate, trust, any other private organization or enterprise, the United States, any state, territory or country or a governmental entity, political subdivision or municipal corporation organized under or subject to the constitution and laws of this State.

2. If you own an existing irrigation well drilled at any time, or any other type of well drilled on or after June 20, 1968, you should have an assigned control and/or file number. Write these numbers in item 2. If you do not know the number, please explain the reason on the form or on an attached sheet.

3. a. Fill in the Section, Township and Range in all cases if it is available.
   b. If the well is in a subdivision and you have this information, give the subdivision name, Lot Number, and Address.

4. Show all purposes for which the water is used.

5. If the well is used for irrigation, give the number of acres irrigated in 1980 from the well.

6. If the owner of the land is an individual, give the last name, first name, middle initial. If the owner of the land is a corporation, partnership, firm, etc., fill in the appropriate title.

7. Complete the section on Well Data with the most accurate information available to you. If the data is not available, write N/A in the blanks.

8. Give the legal description of the place of use of the water. If place of use is in a subdivision and legal description is not available, give the subdivision name, Lot Number and/or address on the blank line.

9. The person in whose name a well is registered shall notify the Department of any change in ownership and shall keep all information on the registration record current and accurate. A form entitled "Change of Well Information/Ownership" is available for this purpose. A blank form will be furnished with the returned duplicate copy of the registration form.

ARIZONA DEPARTMENT OF WATER RESOURCES
Records Management Section
500 N. 3rd Street * Phoenix, Arizona 85004
(602) 417-2405 * (800) 352-8488
www.water.az.gov

Well Driller Report and Well Log

SEP - 4 2003

FILE NUMBER: D(24-24) 12 BCB
WELL REGISTRATION NUMBER: 55- 592791
PERMIT NUMBER (IF ISSUED):

- Review instructions prior to completing form
- This report should be prepared by the driller in detail and filed with the Department within 30 days following completion of the well.

** PLEASE PRINT CLEARLY **

SECTION 1. REGISTRY INFORMATION

Well Owner

FULL NAME OF COMPANY, ORGANIZATION OR INDIVIDUAL: JAMES P DOUGLASS
MAILING ADDRESS: 1649 DRIFTWOOD CIR
CITY / STATE / ZIP: SIERRA VISTA, AZ 85635
CONTACT PERSON NAME AND TITLE:
TELEPHONE NUMBER: 520-940-0694
FAX:

Location of Well

WELL LOCATION ADDRESS (IF KNOWN):

TOWNSHIP (N/S)	RANGE (E/W)	SECTION	160 ACRE	40 ACRE	10 ACRE
24 S	29 E	12	1/4	1/4	1/4

LATITUDE: ° ' "N
LONGITUDE: ° ' "W
LAND SURFACE ELEVATION AT WELL: Feet Above Sea Level
METHOD OF LATITUDE / LONGITUDE (CHECK ONE): ☐ Hand-Held ☐ USGS Quad Map ☐ Conventional Survey ☐ GPS : ☐ Survey-Grade
COUNTY ASSESSOR'S PARCEL ID NUMBER: BOOK 104 | MAP 39 | PARCEL 004E
COUNTY WHERE WELL IS LOCATED: Cochise

SECTION 2. DRILLING AUTHORIZATION

Drilling Firm

NAME: DRIVER DRILLING COMPANY
DWR LICENSE NUMBER: 177
TELEPHONE NUMBER: 520-459-3496
FAX:

SECTION 3. WELL CONSTRUCTION DETAILS

DATE WELL CONSTRUCTION STARTED: 9-20-02
DATE WELL CONSTRUCTION COMPLETED: 9-21-02
IF FLOWING WELL, METHOD OF FLOW REGULATION: ☐ Valve ☐ Other

Drill Method

CHECK ONE
- [X] Air Rotary
- [ ] Bored or Augered
- [ ] Cable Tool
- [ ] Dual Rotary
- [ ] Mud Rotary
- [ ] Reverse Circulation
- [ ] Driven
- [ ] Jetted
- [ ] Air Percussion / Odex Tubing
- [ ] Other (please specify)

Method of Well Development

CHECK ONE
- [X] Airlift
- [ ] Bail
- [ ] Surge Back
- [ ] Surge Pump
- [ ] Other (please specify)

Method of Sealing at Reduction Points

CHECK ONE
- [X] None
- [ ] Packed
- [ ] Swedged
- [ ] Welded
- [ ] Other (please specify)

Water Level Information

STATIC WATER LEVEL: 110 Feet Below Land Surface
DATE MEASURED: 9-21-02

ANSWERED SEP 8 2003

DWR-55-55-10/01 (Rev.)

Well Driller Report and Well Log

WELL REGISTRATION NUMBER
55- 592791

SECTION 4. WELL CONSTRUCTION DESIGN (AS BUILT) (attach additional page if needed)

Borehole			Installed Casing															
DEPTH FROM SURFACE		BOREHOLE DIAMETER (inches)	DEPTH FROM SURFACE		OUTER DIAMETER (inches)	MATERIAL TYPE (X)				PERFORATION TYPE (X)						SLOT SIZE IF ANY (inches)
FROM (feet)	TO (feet)		FROM (feet)	TO (feet)		STEEL	PVC	ABS	IF OTHER TYPE, DESCRIBE	BLANK OR NONE	WIRE WRAP	SHUTTER SCREEN	MILLS KNIFE	SLOTTED	IF OTHER TYPE, DESCRIBE	
0	20	12 1/4	0	20	8.5	X				X						
0	200	8"	+1	200	5.5		X							X		

Installed Annular Material												
DEPTH FROM SURFACE		ANNULAR MATERIAL TYPE (X)								FILTER PACK		
FROM (feet)	TO (feet)	NONE	CONCRETE	NEAT CEMENT OR CEMENT GROUT	CEMENT-BENTONITE GROUT	BENTONITE GROUT	BENTONITE CHIPS	BENTONITE PELLETS	IF OTHER TYPE OF ANNULAR MATERIAL, DESCRIBE	SAND	GRAVEL	SIZE
0	20		X									

DEPTH OF BORING		DEPTH OF COMPLETED WELL	
200	Feet Below Land Surface	200	Feet Below Land Surface

DWR-55-55B-10/01 (Rev.)

Well Driller Report and Well Log

WELL REGISTRATION NUMBER
55- 592791

SECTION 5. GEOLOGIC LOG OF WELL

DEPTH FROM SURFACE FROM (feet)	DEPTH FROM SURFACE TO (feet)	DESCRIPTION Describe material, grain size, color, etc.	Check (X) every interval where water was encountered
0	4	overburden	
4	200	clay conglomerate	X

Well Driller Report and Well Log

WELL REGISTRATION NUMBER
55- 592791

SECTION 6. WELL SITE PLAN

NAME OF WELL OWNER	COUNTY ASSESSOR'S PARCEL ID NUMBER BOOK	MAP	PARCEL
JAMES P DOUGLASS	104	39	004E

- Please draw the following: (1) the boundaries of property on which the well was located; (2) the proposed well location; (3) the locations of all septic tank systems and sewer systems on the property or within 100 feet of the well location, even if on neighboring properties; and (4) any permanent structures on the property that may aid in locating the well.
- Please indicate the distance between the well location and any septic tank system or sewer system.



I state that this notice is filed in compliance with A.R.S. § 45-596 and is complete and correct to the best of my knowledge and belief.

DRILLING FIRM	SIGNATURE OF QUALIFYING PARTY	DATE
Drews Drilling Inc.		9-24-03

DWR-55-55 (Rev. 10/11/01)

ARIZONA DEPARTMENT OF WATER RESOURCES

GROUNDWATER MANAGEMENT SUPPORT SECTION

500 North Third Street
Phoenix, Arizona 85004

THIS AUTHORIZATION SHALL BE IN POSSESSION OF THE DRILLER DURING ALL DRILL OPERATIONS

WELL REGISTRATION NO: 55-592791

AUTHORIZED DRILLER: DRIVER DRILLING COMPANY LICENSE NO: 177

NOTICE OF INTENTION TO DRILL AN EXEMPT WELL(S) HAS BEEN FILED WITH THE DEPARTMENT BY:

WELL OWNER: JAMES P DOUGLASS 1649 DRIFTWOOD CIR SIERRA VISTA, AZ 85635

The well(s) is/are to be located in the:

NW ¼ of the SW ¼ of the NW ¼ Section 12 Township 24 SOUTH Range 24 EAST

No. of wells in this project: 1

THIS AUTHORIZATION EXPIRES AT MIDNIGHT ON THE 30TH DAY OF MAY, 2003

GROUNDWATER MANAGEMENT SUPPORT

THE DRILLER MUST FILE A LOG OF THE WELL WITHIN 30 DAYS OF COMPLETION OF DRILLING

GREAT SEAL OF THE STATE OF ARIZONA
DITAT DEUS
1912

RECEIVED
MAY 3 1 2002
GROUNDWATER MGT

ARIZONA DEPARTMENT OF WATER RESOURCES
GROUNDWATER MANAGEMENT SUPPORT SECTION
MAIL TO: P. O. BOX 458, PHOENIX, ARIZONA 85001-0458
FOR MORE INFORMATION CALL: MONICA ORTIZ 602-417-2470
NOTICE OF INTENTION TO DRILL, DEEPEN, REPLACE OR MODIFY A WELL

PLEASE COMPLETE ALL ITEMS IN THE BOX BELOW DOWN TO COUNTY OR LOCAL AUTHORITY ENDORSEMENT. IF WATER FROM THE PROPOSED WELL (LISTED BELOW) WILL BE USED FOR DOMESTIC PURPOSES ON A PARCEL OF LAND 20 OR FEWER ACRES, THE APPLICABLE COUNTY OR LOCAL HEALTH AUTHORITY MUST ENDORSE ALL ITEMS IN THE BOX BEFORE SUBMISSION TO THE DEPARTMENT OF WATER RESOURCES. ITEMS C, D, E, AND F MAY BE AVAILABLE FROM YOUR COUNTY ASSESSOR'S OFFICE.

A. James Douglass (LANDOWNER'S NAME) 1649 Driftwood (CURRENT MAILING ADDRESS) S.V. (CITY) Az (STATE) 85635 (ZIP)

B. TELEPHONE NO. 520-940-0694 COUNTY ASSESSOR'S PARCEL ID INFORMATION:

C. WELL LOCATED IN Cochise COUNTY D. 101 (BOOK) - 39 (MAP) - 004E (PARCEL) E. 40 (# OF ACRES) OFFICIAL SEAL OR STAMP

WELL/LAND LOCATION (MUST BE COMPLETED AS REQUESTED):

F. NW¼ (10AC) SW¼ (40AC) NW¼ (160AC) OF SECTION 12 TOWNSHIP 24 N/S RANGE 24 E/W

COUNTY OR LOCAL AUTHORITY ENDORSEMENT

CHECK ONE:
G. RECOMMEND APPROVAL _____; INSUFFICIENT INFORMATION TO MAKE A DETERMINATION _____; VARIANCE REQUIRED _____ (EXPLANATION ATTACHED)

H. DATE _____ AUTHORIZED SIGNATURE _____ TITLE _____

1. OWNER OF WELL:
James Douglass
NAME
1649 Driftwood
CURRENT MAILING ADDRESS
Sierra Vista, Az, 85635
CITY STATE ZIP

TELEPHONE NUMBER 520 940 0694

2. ACTION REQUESTED:
DRILL NEW WELL X DEEPEN _____
MODIFY _____ REPLACE _____

WELL REGISTRATION NO 55-_____

FOR A REPLACEMENT WELL PROVIDE:
MAX. CAPACITY OF THE ORIGINAL WELL _____ GALLONS PER MINUTE;

DISTANCE FROM THE ORIGINAL WELL: _____ FEET

3. CONSTRUCTION WILL START ABOUT:
MONTH April (June/JPD) YEAR 02

4. TYPE OF CASING FOR PROPOSED WELL:
SURFACE CASING: Steel
DIAMETER: 6 " DEPTH: 20 '

DOWNHOLE CASING: PVC
DIAMETER: 4 " DEPTH: 200 '

5. DESIGN PUMP CAPACITY:
20± GALLONS PER MINUTE

6. LESSEE OF LAND OF WELLSITE:
N/A
NAME
CURRENT MAILING ADDRESS
CITY STATE ZIP

TELEPHONE: _____ - _____

7. PRINCIPAL USE OF WATER: (BE SPECIFIC)
Domestic

8. OTHER USES OF WATER: (BE SPECIFIC).
None

FOR DEPARTMENT USE ONLY
REGISTRATION NO. 55-592791
DATE FILED 5-31-02
FILE NO. D(24-24)12 BCB
AMA/INA _____
W/S 13 S/B _____
PROCESSED BY MO
DATE MAILED 6-3-02

9. PLACE OF USE (LEGAL DESCRIPTION OF LAND):
NW¼ (10AC) SW¼ (40AC) NW¼ (160AC) SECTION 12
TWNSHP 24 N/S RNG 24 E/W

10. TYPE OF WELL (CHECK ONE):
EXEMPT X NON-EXEMPT _____

11. CHECK ONE:
RESIDENTIAL X STOCKWATER _____
OTHER _____

12. IS THE PROPOSED WELLSITE WITHIN 100 FEET OF A SEPTIC TANK SYSTEM, SEWER DISPOSAL AREA, LANDFILL, HAZARDOUS MATERIALS OR PETROLEUM STORAGE AREAS AND TANKS?
YES _____ NO X

13. DRILLING FIRM:
Driver Drilling
NAME
Box 4345
MAILING ADDRESS
Huachuca City Az 85616
CITY STATE ZIP
520 4593466
TELEPHONE NO.
177
DWR LICENSE NUMBER
L53 / C53
ROC LICENSE CATEGORY

I STATE THAT THIS NOTICE IS FILED IN COMPLIANCE WITH A.R.S. § 45-596, IS COMPLETE AND CORRECT TO THE BEST OF MY KNOWLEDGE AND BELIEF AND THAT I UNDERSTAND THE LIMITATIONS AND CONDITIONS SET FORTH ON THE REVERSE SIDE OF THIS FORM.

James P. Douglass — 14. TYPE OR PRINT NAME AND TITLE
James P. Douglass — 15. SIGNATURE OF LANDOWNER/LESSEE OF WELLSITE
3-20-02 — 16. DATE

DWR 55-40 (REV 9/99)

APPLICATION GUIDELINES

In accordance with Arizona Revised Statutes ("A.R.S.") §§ 41-1008 and 1079, the Department of Water Resources (Department) provides the following information regarding the application review process for authority to drill.

NECESSARY STEPS & INSTRUCTIONS TO OBTAIN DRILLING AUTHORITY

1. Pursuant to A.R.S. § 45-596, a person may not drill, cause to be drilled, deepen or modify any well for which a permit is not required without first filing a Notice of Intent to Drill with the Department. Only a well drilling contractor licensed in the State of Arizona or a single well licensee (a person licensed to drill or modify one exempt well on his or her own property) is authorized to drill, deepen or modify a well. Drilling may not begin until the well drilling contractor or licensee has possession of a drilling card at the well site, issued by the Director in the name of the well drilling contractor or licensee, and which authorizes the drilling of the specific well in a specific location. To assist you in understanding the requirements for this application, copies of A.R.S. § 45-596 and Arizona Administrative Code ("A.A.C.") R12-15-810 are available at the Department bookstore (602-417-2450 x7127).
2. If replacing, deepening, or modifying an existing well, provide the registration number of the existing well in item 2. A replacement well is one located no more than 660 feet from the original well and that is not expected to annually withdraw more groundwater than historically withdrawn from the original well.
3. Information to complete items 3, 4, 5 and 13 may be available from your driller.
4. Information to complete items 9 and 12 may be available from your County Assessor's Office.
5. For item 10, in an Active Management Area, A.R.S § 45-454 only allows non-irrigation uses for "exempt" wells. If the proposed use includes the growing of 2 or more acres of plants for sale or human/animal consumption (irrigation use), the well does not qualify as an exempt well.
6. An exempt well, referred to in Item 10, means a well with a pump with a maximum capacity of not more than thirty-five gallons per minute and used for non-irrigation purposes.
7. For item 11, in an Active Management Area, A.R.S §45-454 allow up to 56 acre feet per year of pumping from a domestic (residential) or stock watering exempt well, and up to 10 acre ft per year from an exempt well used for other (usually commercial non-irrigation) purposes.
8. If any water from a proposed well on a parcel of twenty or fewer acres will be used for domestic purposes, as defined in § 45-454, the applicant must submit a well site plan of the property. The plan must be on an 8½" x 11" piece of plain paper with representation of the locations of all structures and proximity of adjacent lot lines, to scale. It must include the county assessor's parcel identification number. The plan must show the proposed well location and the location of any septic tank or sewer system that is either located on the property or within one hundred feet of the proposed well site, as well as indicating the measured shortest distance between the proposed well and existing septic tank system. **The plan must demonstrate that the well will not be drilled within one hundred feet of any septic or sewer system.**
9. The site plan must be approved by the county health authority, or by a local health authority in areas where the county health authority has delegated authority to approve septic or sewer systems. Endorsement by the county/local authority is based solely on the best available judgement that the proposed well, as shown on the site plan submitted, is 100 feet or more from all known and visually identifiable sewage treatment systems. It is not a representation that a well placed at this site will be guaranteed as to quantity or quality. In areas where there is no local or county authority that controls installation of septic tanks or sewer systems, or if the health authority is unable to determine whether the proposed well location complies with state and local requirements, the applicant must apply for approval directly to the Department of Water Resources.
10. If an individual other than the land owner or lessee signs this notice, an original letter of authorization from the land owner/lessee, stating that the individual has permission to sign this specific notice on his or her behalf, must accompany the notice.
11. Please mail **two original Notices** with **original signatures** and **two site plans** and, in accordance with A.R.S. § 45-113, a **check or money order (no cash) in the amount of $10.00** to P. O. Box 458, Phoenix Arizona, 85001-0458, or hand deliver to 500 North Third Street, Phoenix, Arizona.
12. Arizona Revised Statute § 45-596(D) provides that the Director of the Department is to determine whether or not all information required on this form has been submitted. If not, the person filing the Notice will be notified, and the drilling or modification of the well may **not** proceed.
13. This form is not applicable for non-exempt wells (those yielding more than thirty-five gallons per minute) within an Active Management Area. Contact Groundwater Management for further information regarding the appropriate notice to file with the Department.

TIME FRAME FOR REVIEW OF YOUR APPLICATION

Within 15 days after receipt of your Notice of Intention the Arizona Department of Water Resources ("Department") will determine whether your application should be granted or denied, unless this time is extended for lack of a complete application. If your application is incomplete, the Department will notify you in writing and will specify what information is necessary to make the application complete. Until the missing information is received, the time frame for review of your application will be suspended. Your application will not be complete until all of the requested information is received. If you do not supply the missing information within sixty (60) days, the Department may deem your application withdrawn and close the file.

At the end of its review, the Department will send you a written notice either granting or denying your application for drilling authority. If your application is approved, the Drill Card will be mailed directly to the drilling contractor. If denied, the Department's notice will state justification for the denial and an explanation of your right to appeal.

CONSTRUCTION AND FOLLOW UP REQUIREMENTS

1. Construction and abandonment standards for wells, must be in accordance with Department Regulations. A.R.S. § 45-594 and Arizona Administrative Code R12-15-811 require the well to be constructed with a twenty foot steel surface seal casing, including a one foot steel stickup and one and one-half inches of grout seal around the casing from the surface to a depth of twenty feet, unless a variance is granted **(see A.R.S. § 45-596 (G) for procedure to follow in requesting a variance).**
2. Pursuant to § 45-596(E), the drilling, deepening or modification of the well must be completed within one year of the date of the Notice of Intent. If the well is not completed within one year, a new Notice of Intent must be filed before proceeding with further construction.
3. If a well which was originally drilled as an exploration well, a monitor well, a piezometer well or for any use other than domestic use is later proposed to be converted to use for domestic purposes as defined in § 45-454, the well owner must file a Notice of Intention to Drill and comply with the requirements of § 45-596 before the well is converted and any water from that well is used for domestic purposes.
4. Within thirty days after installation of pumping equipment, the registered well owner must file a Completion Report with the Department. The person to whom a well is registered also must notify the Department of a change in ownership or a change in data relating to this well.

RECEIVED
MAY 31 2002
GROUNDWATER MGT

Douglass

101-39-0040E

NW SW NW Sec 12 T24S R24E
10 40 160



ARIZONA DEPARTMENT OF WATER RESOURCES
500 North 3rd Street, Phoenix, Arizona 85004
Telephone (602) 417-2470
Fax (602) 417-2422

June 03, 2002

JANE DEE HULL
Governor

JOSEPH C. SMITH
Director

JAMES P DOUGLASS
1649 DRIFTWOOD CIR
SIERRA VISTA, AZ 85635

Registration No. 55- 592791
File No. D(24-24) 12 BCB

Dear Well Owner:

Enclosed is a copy of the Notice of Intention (NOI) to Drill a well. This NOI, which was recently filed with this Department, is being returned to you as evidence of your compliance with ARS §45-596. The enclosed Pump Installation Completion Report is to be submitted when pump equipment is installed. The drilling card and Well Drilling Report form have been sent to your driller. He may not begin drilling until he has received the drilling card and it must be displayed on the rig during drilling. If you change drillers, you must supply this Department with the new driller's identity. Please ensure that the driller you select is licensed to drill the type of well you require. All well drillers must pass an examination proving they understand the drilling methods for that particular license, and are familiar with the laws and regulations which govern well construction in Arizona.

If it is necessary to change the location of the proposed well, immediately contact the Department of Water Resources to obtain written permission before proceeding with the drilling. A properly signed, amended drilling card must be in the possession of the driller before drilling commences at a different location than originally authorized.

ARS §45-600 requires the registered well owner to submit a Pump Installation Completion Report within thirty (30) days after the installation of pumping equipment. It also requires the driller to furnish this Department a complete and accurate Well Drillers Report and Well Log within thirty (30) days after completion of drilling. You should insist, and ensure, that both of these are done.

If in the course of drilling a new well, it is determined that the new well cannot be successfully completed as initially intended (dry hole, cave in, lost tools, etc.), the new well must be properly abandoned and a Well Abandonment Completion Report submitted per R12-15-816.F.

Per ARS §45-593 (C), the person to whom a well is registered shall notify this Department of a change in ownership of the well and/or information pertaining to the physical characteristics of the well in order to keep this well registration file current and accurate. We have enclosed a Change of Well Information Form should it be needed in the future.

Sincerely,

Monica Ortiz
Water Resource Technician
Groundwater Management Support Section

Enclosures

RECEIVED
MAY 3 1 2002
GROUNDWATER MGT

ARIZONA DEPARTMENT OF WATER RESOURCES
GROUNDWATER MANAGEMENT SUPPORT SECTION
MAIL TO: P. O. BOX 458, PHOENIX, ARIZONA 85001-0458
FOR MORE INFORMATION CALL: MONICA ORTIZ 602-417-2470
NOTICE OF INTENTION TO DRILL, DEEPEN, REPLACE OR MODIFY A WELL

PLEASE COMPLETE ALL ITEMS IN THE BOX BELOW DOWN TO COUNTY OR LOCAL AUTHORITY ENDORSEMENT. IF WATER FROM THE PROPOSED WELL (LISTED BELOW) WILL BE USED FOR DOMESTIC PURPOSES ON A PARCEL OF LAND 20 OR FEWER ACRES, THE APPLICABLE COUNTY OR LOCAL HEALTH AUTHORITY MUST ENDORSE ALL ITEMS IN THE BOX BEFORE SUBMISSION TO THE DEPARTMENT OF WATER RESOURCES. ITEMS C, D, E, AND F MAY BE AVAILABLE FROM YOUR COUNTY ASSESSOR'S OFFICE.

A. James Douglass (LANDOWNER'S NAME) 1649 Driftwood (CURRENT MAILING ADDRESS) S.V. (CITY) Az (STATE) 85635 (ZIP)

B. TELEPHONE NO. 520-940-0694 COUNTY ASSESSOR'S PARCEL ID INFORMATION:

C. WELL LOCATED IN Cochise COUNTY D. 101 (BOOK) - 39 (MAP) - 004E (PARCEL) E. 40 (# OF ACRES)

OFFICIAL SEAL OR STAMP

WELL/LAND LOCATION (MUST BE COMPLETED AS REQUESTED):

F. NW¼ (10AC) SW¼ (40AC) NW¼ (160AC) OF SECTION 12 TOWNSHIP 24 N/S RANGE 24 E/W

COUNTY OR LOCAL AUTHORITY ENDORSEMENT

CHECK ONE:
G. RECOMMEND APPROVAL _____; INSUFFICIENT INFORMATION TO MAKE A DETERMINATION _____; VARIANCE REQUIRED _____ (EXPLANATION ATTACHED)

H. DATE _____ AUTHORIZED SIGNATURE _____ TITLE _____

1. OWNER OF WELL:
James Douglass
NAME
1649 Driftwood
CURRENT MAILING ADDRESS
Sierra Vista, Az, 85635
CITY STATE ZIP
TELEPHONE NUMBER 520 940 0694

6. LESSEE OF LAND OF WELLSITE:
N/A
NAME
CURRENT MAILING ADDRESS
CITY STATE ZIP

9. PLACE OF USE (LEGAL DESCRIPTION OF LAND):
NW¼ (10AC) SW¼ (40AC) NW¼ (160AC) SECTION 12
TWNSHP 24 N/S RNG 24 E/W

10. TYPE OF WELL (CHECK ONE):
EXEMPT X NON-EXEMPT _____

11. CHECK ONE:
RESIDENTIAL X STOCKWATER _____
OTHER _____

12. IS THE PROPOSED WELLSITE WITHIN 100 FEET OF A SEPTIC TANK SYSTEM, SEWER DISPOSAL AREA, LANDFILL, HAZARDOUS MATERIALS OR PETROLEUM STORAGE TANKS?
YES _____ NO X

JAMES P. DOUGLASS
JENNIFER S. DOUGLASS
1649 DRIFTWOOD CIR. 520-459-1841
SIERRA VISTA, AZ 85635

91-2/1221 178
27764035
485

DATE 5-28-02

PAY TO THE ORDER OF Az. Dept. of Water Resources $ 20.00

Twenty and No/100 DOLLARS

Security Features Included. Details on Back.

BANK ONE
Bank One, NA
Phoenix, Arizona 85073
www.bankone.com
Preferred One

MEMO

MP

DRILLING FIRM: River Drilling
ADDRESS Box 4345
MAILING ADDRESS Tucson City Az 85616
CITY STATE ZIP
TELEPHONE NO. 520 4593466
DWR LICENSE NUMBER 177
ROC LICENSE CATEGORY L53 / C53

CASING: PVC
DIAMETER: 4 " DEPTH: 200 '

13. DESIGN PUMP CAPACITY:
20± GALLONS PER MINUTE

I STATE THAT THIS NOTICE IS FILED IN COMPLIANCE WITH A.R.S. § 45-596, IS COMPLETE AND CORRECT TO THE BEST OF MY KNOWLEDGE AND BELIEF AND THAT I UNDERSTAND THE LIMITATIONS AND CONDITIONS SET FORTH ON THE REVERSE SIDE OF THIS FORM.

14. TYPE OR PRINT NAME AND TITLE: James P Douglass
15. SIGNATURE OF LANDOWNER/LESSEE OF WELLSITE: James P Douglass
16. DATE: 3-20-02

DWR 55-40 (REV 9/99)

ARIZONA DEPARTMENT OF WATER RESOURCES
Records Management Section
500 N. 3rd Street * Phoenix, Arizona 85004
(602) 417-2405 * (800) 352-8488
www.water.az.gov

Well Driller Report and Well Log

SEP - 4 2003

FILE NUMBER: D(24-24) 11 DAB
WELL REGISTRATION NUMBER: 55- 592792
PERMIT NUMBER (IF ISSUED)

- Review instructions prior to completing form
- This report should be prepared by the driller in detail and filed with the Department within 30 days following completion of the well.

** PLEASE PRINT CLEARLY **

SECTION 1. REGISTRY INFORMATION

Well Owner

FULL NAME OF COMPANY, ORGANIZATION OR INDIVIDUAL: JAMES P DOUGLASS
MAILING ADDRESS: 1649 DRIFTWOOD CIR
CITY / STATE / ZIP: SIERRA VISTA, AZ 85635
CONTACT PERSON NAME AND TITLE:
TELEPHONE NUMBER: 520-940-0694
FAX:

Location of Well

WELL LOCATION ADDRESS (IF KNOWN):
TOWNSHIP (N/S): 24 RANGE (E/W): 24 SECTION: 11 160 ACRE: NW 1/4 40 ACRE: NE 1/4 10 ACRE: SE 1/4
LATITUDE: ° . "N LONGITUDE: ° . "W
LAND SURFACE ELEVATION AT WELL: Feet Above Sea Level
METHOD OF LATITUDE / LONGITUDE (CHECK ONE): ☐ Hand-Held ☐ USGS Quad Map ☐ Conventional Survey ☐ GPS : ☐ Survey-Grade
COUNTY ASSESSOR'S PARCEL ID NUMBER: BOOK 101 MAP 39 PARCEL 004C
COUNTY WHERE WELL IS LOCATED: Cochise

SECTION 2. DRILLING AUTHORIZATION

Drilling Firm

NAME: DRIVER DRILLING COMPANY
DWR LICENSE NUMBER: 177
TELEPHONE NUMBER: 520-459-3496
FAX:

SECTION 3. WELL CONSTRUCTION DETAILS

DATE WELL CONSTRUCTION STARTED: 9-18-02
DATE WELL CONSTRUCTION COMPLETED: 9-19-03
IF FLOWING WELL, METHOD OF FLOW REGULATION: ☐ Valve ☐ Other

Drill Method

CHECK ONE
- ☒ Air Rotary
- ☐ Bored or Augered
- ☐ Cable Tool
- ☐ Dual Rotary
- ☐ Mud Rotary
- ☐ Reverse Circulation
- ☐ Driven
- ☐ Jetted
- ☐ Air Percussion / Odex Tubing
- ☐ Other (please specify)

Method of Well Development

CHECK ONE
- ☒ Airlift
- ☐ Bail
- ☐ Surge Back
- ☐ Surge Pump
- ☐ Other (please specify)

Method of Sealing at Reduction Points

CHECK ONE
- ☒ None
- ☐ Packed
- ☐ Swedged
- ☐ Welded
- ☐ Other (please specify)

Water Level Information

STATIC WATER LEVEL: 110 Feet Below Land Surface
DATE MEASURED: 9-19-02

ANSWERED SEP 8 2003

DWR-55-55-10/01 (Rev.)

Well Driller Report and Well Log

WELL REGISTRATION NUMBER
55- 592792

SECTION 4. WELL CONSTRUCTION DESIGN (AS BUILT) (attach additional page if needed)

Borehole			Installed Casing														
DEPTH FROM SURFACE			DEPTH FROM SURFACE			MATERIAL TYPE (X)				PERFORATION TYPE (X)						
FROM (feet)	TO (feet)	BOREHOLE DIAMETER (inches)	FROM (feet)	TO (feet)	OUTER DIAMETER (inches)	STEEL	PVC	ABS	IF OTHER TYPE, DESCRIBE	BLANK OR NONE	WIRE WRAP	SHUTTER SCREEN	MILLS KNIFE	SLOTTED	IF OTHER TYPE, DESCRIBE	SLOT SIZE IF ANY (inches)
0	20	12¼	+1	20	8.5	X				X						
20	200	8"	0	200	5.5		X							X		

Installed Annular Material												
DEPTH FROM SURFACE		ANNULAR MATERIAL TYPE (X)								FILTER PACK		
FROM (feet)	TO (feet)	NONE	CONCRETE	NEAT CEMENT OR CEMENT GROUT	CEMENT-BENTONITE GROUT	BENTONITE GROUT	BENTONITE CHIPS	BENTONITE PELLETS	IF OTHER TYPE OF ANNULAR MATERIAL, DESCRIBE	SAND	GRAVEL	SIZE
0	20		X									

DEPTH OF BORING		DEPTH OF COMPLETED WELL	
200	Feet Below Land Surface	200	Feet Below Land Surface

DWR-55-55B-10/01 (Rev.)

Well Driller Report and Well Log

WELL REGISTRATION NUMBER
55- 592792

SECTION 5. GEOLOGIC LOG OF WELL

DEPTH FROM SURFACE FROM (feet)	DEPTH FROM SURFACE TO (feet)	DESCRIPTION Describe material, grain size, color, etc.	Check (X) every interval where water was encountered
0	4	overburden	
4	200	Clay conglomerate	X

Well Driller Report and Well Log

WELL REGISTRATION NUMBER
55- 592792

SECTION 6. WELL SITE PLAN

NAME OF WELL OWNER	COUNTY ASSESSOR'S PARCEL ID NUMBER		
	BOOK	MAP	PARCEL
JAMES P DOUGLASS	101	39	004C

- Please draw the following: (1) the boundaries of property on which the well was located; (2) the proposed well location; (3) the locations of all septic tank systems and sewer systems on the property or within 100 feet of the well location, even if on neighboring properties; and (4) any permanent structures on the property that may aid in locating the well.
- Please indicate the distance between the well location and any septic tank system or sewer system.



I state that this notice is filed in compliance with A.R.S. § 45-596 and is complete and correct to the best of my knowledge and belief.

DRILLING FIRM	SIGNATURE OF QUALIFYING PARTY	DATE
Driver Drilling Inc.		9-23-03

DWR-55-55 (Rev. 10/11/01)

ARIZONA DEPARTMENT OF WATER RESOURCES

GROUNDWATER MANAGEMENT SUPPORT SECTION

500 North Third Street
Phoenix, Arizona 85004

THIS AUTHORIZATION SHALL BE IN POSSESSION OF THE DRILLER DURING ALL DRILL OPERATIONS

WELL REGISTRATION NO: 55-592792

AUTHORIZED DRILLER: DRIVER DRILLING COMPANY LICENSE NO: 177

NOTICE OF INTENTION TO DRILL AN EXEMPT WELL(S) HAS BEEN FILED WITH THE DEPARTMENT BY:

WELL OWNER: JAMES P DOUGLASS 1649 DRIFTWOOD CIR SIERRA VISTA, AZ 85635

The well(s) is/are to be located in the:

NW ¼ of the NE ¼ of the SE ¼ Section 11 Township 24 SOUTH Range 24 EAST

No. of wells in this project: 1

THIS AUTHORIZATION EXPIRES AT MIDNIGHT ON THE 30TH DAY OF MAY, 2003

GROUNDWATER MANAGEMENT SUPPORT

THE DRILLER MUST FILE A LOG OF THE WELL WITHIN 30 DAYS OF COMPLETION OF DRILLING

GREAT SEAL OF THE STATE OF ARIZONA
DITAT DEUS
1912

RECEIVED
MAY 3 1 2002
GROUNDWATER MGT

ARIZONA DEPARTMENT OF WATER RESOURCES
GROUNDWATER MANAGEMENT SUPPORT SECTION
MAIL TO: P. O. BOX 458, PHOENIX, ARIZONA 85001-0458
FOR MORE INFORMATION CALL: MONICA ORTIZ 602-417-2470
NOTICE OF INTENTION TO DRILL, DEEPEN, REPLACE OR MODIFY A WELL

PLEASE COMPLETE ALL ITEMS IN THE BOX BELOW DOWN TO COUNTY OR LOCAL AUTHORITY ENDORSEMENT. IF WATER FROM THE PROPOSED WELL (LISTED BELOW) WILL BE USED FOR DOMESTIC PURPOSES ON A PARCEL OF LAND 20 OR FEWER ACRES, THE APPLICABLE COUNTY OR LOCAL HEALTH AUTHORITY MUST ENDORSE ALL ITEMS IN THE BOX BEFORE SUBMISSION TO THE DEPARTMENT OF WATER RESOURCES. ITEMS C, D, E, AND F MAY BE AVAILABLE FROM YOUR COUNTY ASSESSOR'S OFFICE.

A. J + J Douglass 1649 Driftwood Sierra Vista Az 85635
LANDOWNER'S NAME | CURRENT MAILING ADDRESS | CITY | STATE | ZIP

B. TELEPHONE NO. 520 - 940 - 0694 COUNTY ASSESSOR'S PARCEL ID INFORMATION:

C. WELL LOCATED IN Cochise COUNTY D. 101 - 39 - 004C E. 36 ± OFFICIAL SEAL OR STAMP
BOOK | MAP | PARCEL | # OF ACRES

WELL/LAND LOCATION (MUST BE COMPLETED AS REQUESTED):

F. NW ¼ NE ¼ SE ¼ OF SECTION 11 TOWNSHIP 24 N/S RANGE 24 E/W
10AC | 40AC | 160AC | COUNTY OR LOCAL AUTHORITY ENDORSEMENT

CHECK ONE:
G. RECOMMEND APPROVAL _____; INSUFFICIENT INFORMATION TO MAKE A DETERMINATION _____; VARIANCE REQUIRED _____ (EXPLANATION ATTACHED)

H. DATE _____ AUTHORIZED SIGNATURE _____ TITLE _____

1. OWNER OF WELL:
J + J Douglass
NAME
1649 Driftwood
CURRENT MAILING ADDRESS
Sv Az 85635
CITY | STATE | ZIP
TELEPHONE NUMBER 520-940-0694

2. ACTION REQUESTED:
DRILL NEW WELL ✓ DEEPEN _____
MODIFY _____ REPLACE _____

WELL REGISTRATION NO 55- _____

FOR A REPLACEMENT WELL PROVIDE:
MAX. CAPACITY OF THE ORIGINAL WELL _____ GALLONS PER MINUTE;

DISTANCE FROM THE ORIGINAL WELL: _____ FEET

3. CONSTRUCTION WILL START ABOUT:
MONTH June YEAR 02

4. TYPE OF CASING FOR PROPOSED WELL:
SURFACE CASING: Steel
DIAMETER: 6 " DEPTH: 20 '
DOWNHOLE CASING: PVC
DIAMETER: 4 " DEPTH: 200 ' ±

5. DESIGN PUMP CAPACITY:
20 ± GALLONS PER MINUTE

6. LESSEE OF LAND OF WELLSITE:
NAME
CURRENT MAILING ADDRESS
CITY | STATE | ZIP
TELEPHONE: - -

7. PRINCIPAL USE OF WATER: (BE SPECIFIC)
Domestic

8. OTHER USES OF WATER: (BE SPECIFIC).
None

FOR DEPARTMENT USE ONLY
REGISTRATION NO. 55- 592792
DATE FILED 5-31-02
FILE NO. D(24-24)11DAB
AMA/INA _____
W/S 13 S/B _____
PROCESSED BY MO
DATE MAILED 6-3-02

9. PLACE OF USE (LEGAL DESCRIPTION OF LAND):
NW ¼ NE ¼ SE ¼ SECTION 11
10AC 40AC 160AC
TWNSHP 24 N/S RNG 24 E/W

10. TYPE OF WELL (CHECK ONE):
EXEMPT ✓ NON-EXEMPT _____

11. CHECK ONE:
RESIDENTIAL ✓ STOCKWATER _____
OTHER _____

12. IS THE PROPOSED WELLSITE WITHIN 100 FEET OF A SEPTIC TANK SYSTEM, SEWER DISPOSAL AREA, LANDFILL, HAZARDOUS MATERIALS OR PETROLEUM STORAGE AREAS AND TANKS?
YES _____ NO ✓

13. DRILLING FIRM:
Driver Drilling
NAME
Box 4345
MAILING ADDRESS
Huachuca City Az 85616
CITY | STATE | ZIP
520 459 3466
TELEPHONE NO.
177
DWR LICENSE NUMBER
L-53 / C-53
ROC LICENSE CATEGORY

I STATE THAT THIS NOTICE IS FILED IN COMPLIANCE WITH A.R.S. § 45-596, IS COMPLETE AND CORRECT TO THE BEST OF MY KNOWLEDGE AND BELIEF AND THAT I UNDERSTAND THE LIMITATIONS AND CONDITIONS SET FORTH ON THE REVERSE SIDE OF THIS FORM.

James P. Douglass Owner James P Douglass 5-28-02
14. TYPE OR PRINT NAME AND TITLE | 15. SIGNATURE OF LANDOWNER/LESSEE OF WELLSITE | 16. DATE

DWR 55-40 (REV 9/99)

APPLICATION GUIDELINES

In accordance with Arizona Revised Statutes ("A.R.S.") §§ 41-1008 and 1079, the Department of Water Resources (Department) provides the following information regarding the application review process for authority to drill.

NECESSARY STEPS & INSTRUCTIONS TO OBTAIN DRILLING AUTHORITY

1. Pursuant to A.R.S. § 45-596, a person may not drill, cause to be drilled, deepen or modify any well for which a permit is not required without first filing a Notice of Intent to Drill with the Department. Only a well drilling contractor licensed in the State of Arizona or a single well licensee (a person licensed to drill or modify one exempt well on his or her own property) is authorized to drill, deepen or modify a well. Drilling may not begin until the well drilling contractor or licensee has possession of a drilling card at the well site, issued by the Director in the name of the well drilling contractor or licensee, and which authorizes the drilling of the specific well in a specific location. To assist you in understanding the requirements for this application, copies of A.R.S. § 45-596 and Arizona Administrative Code ("A.A.C.") R12-15-810 are available at the Department bookstore (602-417-2450 x7127).
2. If replacing, deepening, or modifying an existing well, provide the registration number of the existing well in item 2. A replacement well is one located no more than 660 feet from the original well and that is not expected to annually withdraw more groundwater than historically withdrawn from the original well.
3. Information to complete items 3, 4, 5 and 13 may be available from your driller.
4. Information to complete items 9 and 12 may be available from your County Assessor's Office.
5. For item 10, in an Active Management Area, A.R.S § 45-454 only allows non-irrigation uses for "exempt" wells. If the proposed use includes the growing of 2 or more acres of plants for sale or human/animal consumption (irrigation use), the well does not qualify as an exempt well.
6. An exempt well, referred to in Item 10, means a well with a pump with a maximum capacity of not more than thirty-five gallons per minute and used for non-irrigation purposes.
7. For item 11, in an Active Management Area, A.R.S §45-454 allow up to 56 acre feet per year of pumping from a domestic (residential) or stock watering exempt well, and up to 10 acre ft per year from an exempt well used for other (usually commercial non-irrigation) purposes.
8. If any water from a proposed well on a parcel of twenty or fewer acres will be used for domestic purposes, as defined in § 45-454, the applicant must submit a well site plan of the property. The plan must be on an 8½" x 11" piece of plain paper with representation of the locations of all structures and proximity of adjacent lot lines, to scale. It must include the county assessor's parcel identification number. The plan must show the proposed well location and the location of any septic tank or sewer system that is either located on the property or within one hundred feet of the proposed well site, as well as indicating the measured shortest distance between the proposed well and existing septic tank system. **The plan must demonstrate that the well will not be drilled within one hundred feet of any septic or sewer system.**
9. The site plan must be approved by the county health authority, or by a local health authority in areas where the county health authority has delegated authority to approve septic or sewer systems. Endorsement by the county/local authority is based solely on the best available judgement that the proposed well, as shown on the site plan submitted, is 100 feet or more from all known and visually identifiable sewage treatment systems. It is not a representation that a well placed at this site will be guaranteed as to quantity or quality. In areas where there is no local or county authority that controls installation of septic tanks or sewer systems, or if the health authority is unable to determine whether the proposed well location complies with state and local requirements, the applicant must apply for approval directly to the Department of Water Resources.
10. If an individual other than the land owner or lessee signs this notice, an original letter of authorization from the land owner/lessee, stating that the individual has permission to sign this specific notice on his or her behalf, must accompany the notice.
11. Please mail **two original Notices** with **original signatures** and **two site plans** and, in accordance with A.R.S. § 45-113, a **check or money order (no cash) in the amount of $10.00** to P. O. Box 458, Phoenix Arizona, 85001-0458, or hand deliver to 500 North Third Street, Phoenix, Arizona.
12. Arizona Revised Statute § 45-596(D) provides that the Director of the Department is to determine whether or not all information required on this form has been submitted. If not, the person filing the Notice will be notified, and the drilling or modification of the well may **not** proceed.
13. This form is not applicable for non-exempt wells (those yielding more than thirty-five gallons per minute) within an Active Management Area. Contact Groundwater Management for further information regarding the appropriate notice to file with the Department.

TIME FRAME FOR REVIEW OF YOUR APPLICATION

Within 15 days after receipt of your Notice of Intention the Arizona Department of Water Resources ("Department") will determine whether your application should be granted or denied, unless this time is extended for lack of a complete application. If your application is incomplete, the Department will notify you in writing and will specify what information is necessary to make the application complete. Until the missing information is received, the time frame for review of your application will be suspended. Your application will not be complete until all of the requested information is received. If you do not supply the missing information within sixty (60) days, the Department may deem your application withdrawn and close the file.

At the end of its review, the Department will send you a written notice either granting or denying your application for drilling authority. If your application is approved, the Drill Card will be mailed directly to the drilling contractor. If denied, the Department's notice will state justification for the denial and an explanation of your right to appeal.

CONSTRUCTION AND FOLLOW UP REQUIREMENTS

1. Construction and abandonment standards for wells, must be in accordance with Department Regulations. A.R.S. § 45-594 and Arizona Administrative Code R12-15-811 require the well to be constructed with a twenty foot steel surface seal casing, including a one foot steel stickup and one and one-half inches of grout seal around the casing from the surface to a depth of twenty feet, unless a variance is granted **(see A.R.S. § 45-596 (G) for procedure to follow in requesting a variance).**
2. Pursuant to § 45-596(E), the drilling, deepening or modification of the well must be completed within one year of the date of the Notice of Intent. If the well is not completed within one year, a new Notice of Intent must be filed before proceeding with further construction.
3. If a well which was originally drilled as an exploration well, a monitor well, a piezometer well or for any use other than domestic use is later proposed to be converted to use for domestic purposes as defined in § 45-454, the well owner must file a Notice of Intention to Drill and comply with the requirements of § 45-596 before the well is converted and any water from that well is used for domestic purposes.
4. Within thirty days after installation of pumping equipment, the registered well owner must file a Completion Report with the Department. The person to whom a well is registered also must notify the Department of a change in ownership or a change in data relating to this well.

RECEIVED
MAY 31 2002
GROUNDWATER MGT

Douglass
101-39-004C

No Known Septics or Bldgs within 700'

NW NE SE Sec 11 T24S R24E
10 40 160

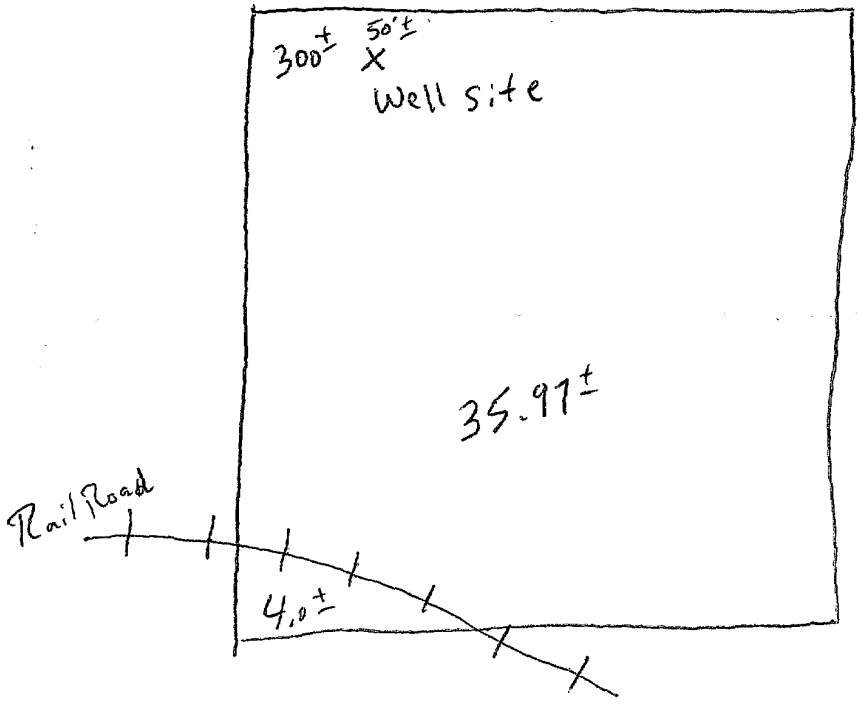

ARIZONA DEPARTMENT OF WATER RESOURCES
500 North 3rd Street, Phoenix, Arizona 85004
Telephone (602) 417-2470
Fax (602) 417-2422

June 03, 2002

JANE DEE HULL
Governor

JOSEPH C. SMITH
Director

JAMES P DOUGLASS
1649 DRIFTWOOD CIR
SIERRA VISTA, AZ 85635

Registration No. 55- 592792
File No. D(24-24) 11 DAB

Dear Well Owner:

Enclosed is a copy of the Notice of Intention (NOI) to Drill a well. This NOI, which was recently filed with this Department, is being returned to you as evidence of your compliance with ARS §45-596. The enclosed Pump Installation Completion Report is to be submitted when pump equipment is installed. The drilling card and Well Drilling Report form have been sent to your driller. He may not begin drilling until he has received the drilling card and it must be displayed on the rig during drilling. If you change drillers, you must supply this Department with the new driller's identity. Please ensure that the driller you select is licensed to drill the type of well you require. All well drillers must pass an examination proving they understand the drilling methods for that particular license, and are familiar with the laws and regulations which govern well construction in Arizona.

If it is necessary to change the location of the proposed well, immediately contact the Department of Water Resources to obtain written permission before proceeding with the drilling. A properly signed, amended drilling card must be in the possession of the driller before drilling commences at a different location than originally authorized.

ARS §45-600 requires the registered well owner to submit a Pump Installation Completion Report within thirty (30) days after the installation of pumping equipment. It also requires the driller to furnish this Department a complete and accurate Well Drillers Report and Well Log within thirty (30) days after completion of drilling. You should insist, and ensure, that both of these are done.

If in the course of drilling a new well, it is determined that the new well cannot be successfully completed as initially intended (dry hole, cave in, lost tools, etc.), the new well must be properly abandoned and a Well Abandonment Completion Report submitted per R12-15-816.F.

Per ARS §45-593 (C), the person to whom a well is registered shall notify this Department of a change in ownership of the well and/or information pertaining to the physical characteristics of the well in order to keep this well registration file current and accurate. We have enclosed a Change of Well Information Form should it be needed in the future.

Sincerely,

Monica Ortiz
Water Resource Technician
Groundwater Management Support Section

Enclosures

RECEIVED
MAY 3 1 2002
GROUNDWATER

ARIZONA DEPARTMENT OF WATER RESOURCES
GROUNDWATER MANAGEMENT SUPPORT SECTION
MAIL TO: P. O. BOX 458, PHOENIX, ARIZONA 85001-0458
FOR MORE INFORMATION CALL: MONICA ORTIZ 602-417-2470
NOTICE OF INTENTION TO DRILL, DEEPEN, REPLACE OR MODIFY A WELL

PLEASE COMPLETE ALL ITEMS IN THE BOX BELOW DOWN TO COUNTY OR LOCAL AUTHORITY ENDORSEMENT. IF WATER FROM THE PROPOSED WELL (LISTED BELOW) WILL BE USED FOR DOMESTIC PURPOSES ON A PARCEL OF LAND 20 OR FEWER ACRES, THE APPLICABLE COUNTY OR LOCAL HEALTH AUTHORITY MUST ENDORSE ALL ITEMS IN THE BOX BEFORE SUBMISSION TO THE DEPARTMENT OF WATER RESOURCES. ITEMS C, D, E, AND F MAY BE AVAILABLE FROM YOUR COUNTY ASSESSOR'S OFFICE.

A. James Douglass (LANDOWNER'S NAME) 1649 Driftwood (CURRENT MAILING ADDRESS) S.V. (CITY) Az (STATE) 85635 (ZIP)

B. TELEPHONE NO. 520. 940. 0694 — COUNTY ASSESSOR'S PARCEL ID INFORMATION:

C. WELL LOCATED IN Cochise COUNTY D. 101 - 39 - 004E (BOOK - MAP - PARCEL) E. 40 (# OF ACRES) — OFFICIAL SEAL OR STAMP

WELL/LAND LOCATION (MUST BE COMPLETED AS REQUESTED):

F. NW¼ (10AC) SW¼ (40AC) NW¼ (160AC) OF SECTION 12 TOWNSHIP 24 N/S RANGE 24 E/W

COUNTY OR LOCAL AUTHORITY ENDORSEMENT

CHECK ONE:
G. RECOMMEND APPROVAL _____; INSUFFICIENT INFORMATION TO MAKE A DETERMINATION _____; VARIANCE REQUIRED _____ (EXPLANATION ATTACHED)

H. DATE _____ AUTHORIZED SIGNATURE _____ TITLE _____

1. OWNER OF WELL:
NAME James Douglass
CURRENT MAILING ADDRESS 1649 Driftwood
CITY Sierra Vista STATE Az ZIP 85635
TELEPHONE NUMBER 520 940 0694

6. LESSEE OF LAND OF WELLSITE:
NAME N/A
CURRENT MAILING ADDRESS
CITY STATE ZIP

9. PLACE OF USE (LEGAL DESCRIPTION OF LAND):
NW¼ (10AC) SW¼ (40AC) NW¼ (160AC) SECTION 12
TWNSHP 24 N/S RNG 24 E/W

10. TYPE OF WELL (CHECK ONE):
EXEMPT X NON-EXEMPT _____

JAMES P. DOUGLASS
JENNIFER S. DOUGLASS
1649 DRIFTWOOD CIR. 520-459-1841
SIERRA VISTA, AZ 85635

91-2/1221 178 — 485
27764035

DATE 5-28-02

PAY TO THE ORDER OF Az. Dept. of Water Resources $ 20.00

Twenty and No/100 DOLLARS

Security Features Included. Details on Back.

BANK ONE. Preferred One.
Bank One, NA
Phoenix, Arizona 85073
www.bankone.com

MEMO

MP

[redacted]

I. CHECK ONE:
RESIDENTIAL X STOCKWATER _____
OTHER _____

J. IS THE PROPOSED WELLSITE WITHIN 100 FEET OF A SEPTIC TANK SYSTEM, SEWER DISPOSAL AREA, LANDFILL, HAZARDOUS MATERIALS OR PETROLEUM STORAGE TANKS AND TANKS?
YES _____ NO X

DRILLING FIRM: Driver Drilling
ADDRESS Box 4345
DRILLING ADDRESS Huachuca City Az 85616
CITY STATE ZIP
TELEPHONE NO. 520 4593466
DWR LICENSE NUMBER 177
ROC LICENSE CATEGORY L53 / C53

CASING: PVC
DIAMETER: 4 " DEPTH: 200 '

5. DESIGN PUMP CAPACITY:
20 ± GALLONS PER MINUTE

I STATE THAT THIS NOTICE IS FILED IN COMPLIANCE WITH A.R.S. § 45-596, IS COMPLETE AND CORRECT TO THE BEST OF MY KNOWLEDGE AND BELIEF AND THAT I UNDERSTAND THE LIMITATIONS AND CONDITIONS SET FORTH ON THE REVERSE SIDE OF THIS FORM.

14. TYPE OR PRINT NAME AND TITLE: James P Douglass
15. SIGNATURE OF LANDOWNER/LESSEE OF WELLSITE: James P Douglass
16. DATE: 3-20-02

DWR 55-40 (REV 9/99)

ARIZONA DEPARTMENT OF WATER RESOURCES
Records Management Section
500 N. 3rd Street * Phoenix, Arizona 85004
(602) 417-2405 * (800) 352-8488
www.water.az.gov

Well Driller Report and Well Log

RECEIVED
NOV 12 2003
Information Management

- Review instructions prior to completing form
- This report should be prepared by the driller in detail and filed with the Department within 30 days following completion of the well.

** PLEASE PRINT CLEARLY **

FILE NUMBER: D(24-24) 14 ABD
WELL REGISTRATION NUMBER: 55- 599796
PERMIT NUMBER (IF ISSUED):

SECTION 1. REGISTRY INFORMATION

Well Owner

FULL NAME OF COMPANY, ORGANIZATION OR INDIVIDUAL: LEON & MARY EAST
MAILING ADDRESS: 651 E BORDER RD
CITY / STATE / ZIP: BISBEE, AZ 85603
CONTACT PERSON NAME AND TITLE:
TELEPHONE NUMBER: 520-432-5992
FAX:

Location of Well

WELL LOCATION ADDRESS (IF KNOWN): 651 E. Border Rd.

TOWNSHIP (N/S)	RANGE (E/W)	SECTION	160 ACRE	40 ACRE	10 ACRE
24S	24E	14	NE 1/4	NW 1/4	SE 1/4

LATITUDE: ° . "N
LONGITUDE: ° . "W
LAND SURFACE ELEVATION AT WELL: Feet Above Sea Level
METHOD OF LATITUDE / LONGITUDE (CHECK ONE): ☐ Hand-Held ☐ USGS Quad Map ☐ Conventional Survey ☐ GPS : ☐ Survey-Grade
COUNTY ASSESSOR'S PARCEL ID NUMBER: BOOK 101 | MAP 48 | PARCEL 007
COUNTY WHERE WELL IS LOCATED: Cochise

SECTION 2. DRILLING AUTHORIZATION

Drilling Firm

NAME: JS & K DRILLING, INC.
DWR LICENSE NUMBER: 565
TELEPHONE NUMBER: 520-456-2355
FAX:

SECTION 3. WELL CONSTRUCTION DETAILS

DATE WELL CONSTRUCTION STARTED: Oct 23
DATE WELL CONSTRUCTION COMPLETED: Oct 24
IF FLOWING WELL, METHOD OF FLOW REGULATION: ☐ Valve ☐ Other

Drill Method

CHECK ONE
- ☑ Air Rotary
- ☐ Bored or Augered
- ☐ Cable Tool
- ☐ Dual Rotary
- ☐ Mud Rotary
- ☐ Reverse Circulation
- ☐ Driven
- ☐ Jetted
- ☐ Air Percussion / Odex Tubing
- ☐ Other (please specify)

Method of Well Development

CHECK ONE
- ☑ Airlift
- ☐ Bail
- ☐ Surge Back
- ☐ Surge Pump
- ☐ Other (please specify)

Water Level Information

STATIC WATER LEVEL: 35 Feet Below Land Surface
DATE MEASURED: Oct 30, 03

Method of Sealing at Reduction Points

CHECK ONE
- ☐ None
- ☐ Packed
- ☐ Swedged
- ☐ Welded
- ☒ Other (please specify)

NATIVE

Well Driller Report and Well Log

WELL REGISTRATION NUMBER
55- 599796

SECTION 4. WELL CONSTRUCTION DESIGN (AS BUILT) (attach additional page if needed)

Borehole			Installed Casing														
DEPTH FROM SURFACE			DEPTH FROM SURFACE			MATERIAL TYPE (X)				PERFORATION TYPE (X)						
FROM (feet)	TO (feet)	BOREHOLE DIAMETER (inches)	FROM (feet)	TO (feet)	OUTER DIAMETER (inches)	STEEL	PVC	ABS	IF OTHER TYPE, DESCRIBE	BLANK OR NONE	WIRE WRAP	SHUTTER SCREEN	MILLS KNIFE	SLOTTED	IF OTHER TYPE, DESCRIBE	SLOT SIZE IF ANY (inches)
0	19	12"	0	19	8 5/8	X				X						
19	125	7 7/8"	5	85	6 5/8		X			X						
			85	125	6 5/8		X							X		1/8

Installed Annular Material												
DEPTH FROM SURFACE		ANNULAR MATERIAL TYPE (X)								FILTER PACK		
FROM (feet)	TO (feet)	NONE	CONCRETE	NEAT CEMENT OR CEMENT GROUT	CEMENT-BENTONITE GROUT	BENTONITE GROUT	BENTONITE CHIPS	BENTONITE PELLETS	IF OTHER TYPE OF ANNULAR MATERIAL, DESCRIBE	SAND	GRAVEL	SIZE
0	19			X								
5	19								NATIVE			

DEPTH OF BORING		DEPTH OF COMPLETED WELL	
125	Feet Below Land Surface	125	Feet Below Land Surface

DWR-55-55B-10/01 (Rev.)

Well Driller Report and Well Log

WELL REGISTRATION NUMBER
55- 599796

SECTION 5. GEOLOGIC LOG OF WELL

DEPTH FROM SURFACE FROM (feet)	DEPTH FROM SURFACE TO (feet)	DESCRIPTION Describe material, grain size, color, etc.	Check (X) every interval where water was encountered
0	5	Top Soil	
5	20	Sand & Gravel	
20	25	Rock (Limestone)	
25	40	Boulders, Sand & Gravel	
40	45	Clay	
45	50	Sand & Gravel	
50	55	Rock (Limestone)	
55	65	Gravel, Sand & Boulders	
65	80	Limestone	
80	125	Boulders, Sand & Gravel	X

Well Driller Report and Well Log

WELL REGISTRATION NUMBER
55- 599796

SECTION 6. WELL SITE PLAN

NAME OF WELL OWNER	COUNTY ASSESSOR'S PARCEL ID NUMBER		
	BOOK	MAP	PARCEL
LEON & MARY EAST	101	48	007

- Please draw the following: (1) the boundaries of property on which the well was located; (2) the proposed well location; (3) the locations of all septic tank systems and sewer systems on the property or within 100 feet of the well location, even if on neighboring properties; and (4) any permanent structures on the property that may aid in locating the well.
- Please indicate the distance between the well location and any septic tank system or sewer system.

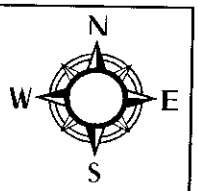

1" = _____ ft

SEE ATTACHED

I state that this notice is filed in compliance with A.R.S. § 45-596 and is complete and correct to the best of my knowledge and belief.

DRILLING FIRM	SIGNATURE OF QUALIFYING PARTY	DATE
J3 & IC Drilling, Inc.		Nov. 7, 03

DWR-55-55 (Rev. 10/11/01)

Notice of Intent to Drill, Deepen, Replace or Modify a Well

WELL REGISTRATION NUMBER
55 - 599796

WELL SITE PLAN

NAME OF WELL OWNER
LEON & MARY EAST

COUNTY ASSESSOR'S PARCEL ID NUMBER

BOOK	MAP	PARCEL
101	48	007

- If this well will be a domestic well on 5 acres or less, please draw the following: (1) the boundaries of your property; (2) the proposed well location; (3) the locations of all septic tank systems and sewer systems on the property or within 100 feet of the well location, even if on neighboring properties; and (4) any permanent structures on the property that may aid in locating the well. If the parcel is vacant land or lacks a septic tank or sewer system, please indicate this.
- Indicate the distance between the proposed well location and any septic tank system or sewer system.

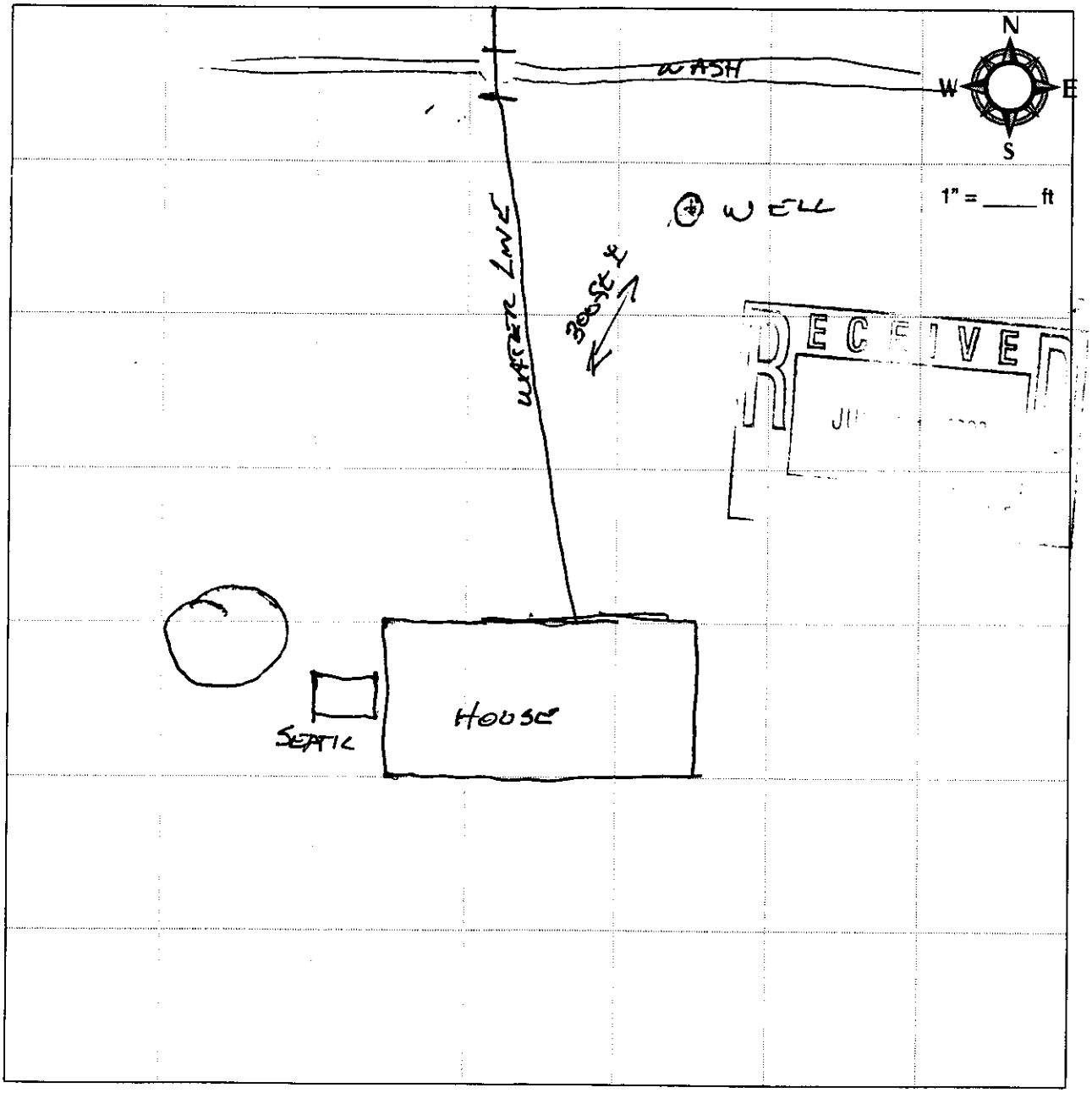

COUNTY OR LOCAL AUTHORITY NAME AND TITLE
Cochise County

COUNTY OR LOCAL AUTHORITY SIGNATURE

TELEPHONE NUMBER
520-432-9440

DATE
July 30, 2003

Official County or Local Seal or Stamp
APPROVED BY THE COCHISE COUNTY
ENVIRONMENTAL HEALTH DIVISION
DATE July 30 2003
BY

ARIZONA DEPARTMENT OF WATER RESOURCES
GROUNDWATER MANAGEMENT SUPPORT SECTION

500 North Third Street
Phoenix, Arizona 85004

THIS AUTHORIZATION SHALL BE IN POSSESSION OF THE DRILLER DURING ALL DRILL OPERATIONS

WELL REGISTRATION NO: 55-599796

AUTHORIZED DRILLER: JS & K DRILLING, INC. LICENSE NO: 565

NOTICE OF INTENTION TO DRILL AN EXEMPT WELL(S) HAS BEEN FILED WITH THE DEPARTMENT BY:

WELL OWNER: LEON & MARY EAST 651 E BORDER RD BISBEE, AZ 85603

The well(s) is/are to be located in the:

SE ¼ of the NW ¼ of the NE ¼ Section 14 Township 24 SOUTH Range 24 EAST

No. of wells in this project: 1

THIS AUTHORIZATION EXPIRES AT MIDNIGHT ON THE 30TH DAY OF JULY, 2004

Shannon L Key

GROUNDWATER MANAGEMENT SUPPORT

THE DRILLER MUST FILE A LOG OF THE WELL WITHIN 30 DAYS OF COMPLETION OF DRILLING

GREAT SEAL OF THE STATE OF ARIZONA
DITAT DEUS
1912

Arizona Department of Water Resources
Water Management Support Section
P.O. Box 458 • Phoenix, Arizona 85001-0458
(602) 417-2470 • (800) 352-8488
www.water.az.gov

RECEIVED
JUL 31 2003
GROUNDWATER MG

Notice of Intent to Drill, Deepen, Replace or Modify a Well

(except a Non-Exempt Well in an Active Management Area)

$150 or $50 FEE

AMA / INA	B	SB
		35
RECEIVED DATE	WS	
7-31-03	13	
ISSUED DATE	WQARF	CERCLA
8-5-03		

FILE NUMBER: D(24-24)14ABD
WELL REGISTRATION NUMBER: 55-599796

- ❖ Review instructions prior to completing form in black or blue ink.
- ❖ You must include with your Notice:
- • Check or money order in the amount of the appropriate filing fee. For a well located within an AMA or INA, the fee is $150.00. For a well not located within an AMA or INA, the fee is $50.00 if the well will be used solely for domestic purposes (see page 2 and instructions) and will have a pump with a maximum capacity of not more than 35 gallons per minute. Otherwise, the fee is $150.00.
- ❖ Authority for fee: A.R.S. § 45-596.

** PLEASE PRINT CLEARLY **

SECTION 1. COUNTY OR LOCAL HEALTH AUTHORITY ENDORSEMENT (if applicable)

If water from the proposed well will be used for domestic purposes on a parcel of land of 5 or fewer acres, the applicable county or local health authority must endorse all items in Section 1 before submission to the Department of Water Resources. You must also attach a site plan (see instructions).

CHECK ONE

☐ County or Local Health Authority Recommends Approval (pursuant to A.R.S. § 45-596 (G) and (F))
- ☐ Field Inspection Performed
- ☐ Site Plan Review Only

☐ Insufficient Information to Make a Determination

Official County or Local Seal or Stamp

APPROVED BY THE COCHISE COUNTY ENVIRONMENTAL HEALTH DIVISION
DATE July 30, 2003
BY C. D. Diaz

COUNTY OR LOCAL AUTHORITY NAME AND TITLE

TELEPHONE NUMBER | DATE | COUNTY OR LOCAL AUTHORITY SIGNATURE

SECTION 2. REGISTRY INFORMATION

Well Type

CHECK ONE

☒ Exempt
(Pump has a maximum capacity of not more than 35 gpm and water is not used for irrigation purposes inside an AMA.) (*See instructions.*)

☐ Non-Exempt
(Pump has a maximum capacity of more than 35 gpm or water is used for irrigation purposes inside an AMA.) (*See instructions.*)

DESIGN PUMP CAPACITY: 15 Gallons Per Minute

Proposed Action

CHECK ONE

☒ Drill New Well
☐ Deepen
☐ Replace
☐ Modify

If Deepening, Replacing or Modifying:

ORIGINAL WELL REGISTRATION NUMBER: 55-

MAXIMUM CAPACITY OF ORIGINAL WELL: Gallons Per Minute

DISTANCE & DIRECTION FROM ORIGINAL WELL: Feet

Location of Well

WELL LOCATION ADDRESS (IF ANY): 651 E. BORDER Rd. Bisbee

TOWNSHIP (N/S)	RANGE (E/W)	SECTION	160 ACRE	40 ACRE	10 ACRE
24S	24E	14	NE ¼	NW ¼	SE ¼

COUNTY ASSESSOR'S PARCEL ID NUMBER: 101-48-007-0

BOOK	MAP	PARCEL	# OF ACRES
101	48	007	5

PLACE OF WATER USE (ONLY IF DIFFERENT FROM LOCATION OF WELL)

TOWNSHIP (N/S)	RANGE (E/W)	SECTION	160 ACRE	40 ACRE	10 ACRE
			¼	¼	¼

COUNTY WHERE WELL IS LOCATED: Cochise

SECTION 3. OWNER INFORMATION

Well Owner

FULL NAME OF COMPANY, ORGANIZATION, OR INDIVIDUAL: Leon + Mary East

MAILING ADDRESS: 651 E. BORDER Rd.

CITY / STATE / ZIP CODE: Bisbee, Az. 85603

CONTACT PERSON NAME AND TITLE: Leon East Owner

TELEPHONE NUMBER: 520-432-5992 | FAX: N/A

Landowner (if different from Well Owner)

FULL NAME OF COMPANY, GOVERNMENT AGENCY, OR INDIVIDUAL

MAILING ADDRESS

CITY / STATE / ZIP CODE

CONTACT PERSON NAME AND TITLE

TELEPHONE NUMBER | FAX

SECTION 4.

Questions	Yes	No	If Yes:
1. Is the proposed well site within 100 feet of a septic tank system, sewer disposal area, landfill, hazardous materials or petroleum storage area or tank?		X	You must also request a variance (A.A.C. R12-15-818).
2. Is there another well name or identification number associated with this well?		X	PLEASE STATE
3. Is the proposed well the second exempt well on this parcel for the same use?		X	If the proposed well is in an Active Management Area, you must also file a supplemental form 55-40A.

Notice of Intent to Drill, Deepen, Replace or Modify a Well

WELL REGISTRATION NUMBER
55 - 599796

SECTION 5. DRILLING AUTHORIZATION

Drilling Firm

JS+K

NAME: BRADLY DRILLING

DWR LICENSE NUMBER: 565

ROC LICENSE CATEGORY: C-53

TELEPHONE NUMBER: 520 456-2355

FAX: 520 456-1169

MAILING ADDRESS: 403 NUACNOCA BLVD

CITY / STATE / ZIP CODE: NUACHUCA [illegible] 85616

RECEIVED
JUL 31 2003
GROUNDWATER MGT

SECTION 6. WATER / SITE INFORMATION

Principal Use of Water (CHECK ONE)	*Other Uses* of Water (CHECK ALL THAT APPLY)
☐ Irrigation	☐ Irrigation
☐ Utility	☐ Utility
☐ Commercial	☐ Commercial
☒ Domestic	☒ Domestic
☐ Municipal	☐ Municipal
☐ Industrial	☐ Industrial
☐ Mining	☐ Mining
☐ Stock	☐ Stock
☐ Recharge	☐ Recharge
☐ Dewatering	☐ Dewatering
☐ Other *(please specify):*	☐ Other *(please specify):*

SECTION 7. PROPOSED WELL CONSTRUCTION DESIGN (attach separate sheet if needed)

DATE CONSTRUCTION IS TO BEGIN: Sept, 03

Borehole

DEPTH FROM SURFACE FROM (feet)	DEPTH FROM SURFACE TO (feet)	BOREHOLE DIAMETER (inches)
0	19	12 1/4
19	200	7 7/8

Casing

DEPTH FROM SURFACE FROM (feet)	DEPTH FROM SURFACE TO (feet)	OUTER DIAMETER (inches)	MATERIAL TYPE (T): STEEL	PVC	ABS	IF OTHER TYPE, DESCRIBE	PERFORATION TYPE (T): BLANK OR NONE	WIRE WRAP	SHUTTER SCREEN	MILLS KNIFE	SLOTTED	IF OTHER TYPE, DESCRIBE	GROUTING MATERIAL
0	19	8 5/8	X*				X						Cement
10	160	6 1/4		X			X						
160	200	6 1/4		X							X		

* ADWR well construction standards require a surface seal consisting of a minimum of 20 feet of steel casing. Cement grout must be used to fill the annular space between the surface casing and the borehole. (A.A.C. R12-15-811(B))

The Department's issuance of an authorization to drill a well is not a determination of whether water withdrawn from the well is legally surface water or groundwater. The legal nature of the water withdrawn from the well may be the subject of court action in the future as part of a determination of surface water rights in your area. If there are court proceedings that could affect your well, you will be notified and be given the opportunity to participate. If you have questions regarding the legal nature of the water to be withdrawn from your proposed well, please consult with an experienced civil engineer, hydrologist or water rights attorney.

For the purposes of determining appropriate fees outside AMAs or INAs, "domestic purposes" is defined as "uses related to the supply, service and activities of households and private residences and includes the application of water to less than 2 acres of land to produce plants or parts of plants for sale or human consumption, or for use as feed for livestock, range livestock or poultry, as such terms are defined in A.R.S. § 3-1201."

I state that this notice is filed in compliance with A.R.S. § 45-596 and is complete and correct to the best of my knowledge and belief.

TYPE OR PRINT NAME AND TITLE: Leon A. East - Mary Ellen East — Owners

SIGNATURE OF WELL OWNER OR LANDOWNER: Leon A. East Mary Ellen East

DATE: 7/18/03

APPROVED BY THE COCHISE COUNTY ENVIRONMENTAL HEALTH DIVISION

DATE: July 30 2003

BY: [signature]

Notice of Intent to Drill, Deepen, Replace or Modify a Well

WELL REGISTRATION NUMBER
55 - 599796

WELL SITE PLAN

NAME OF WELL OWNER	COUNTY ASSESSOR'S PARCEL ID NUMBER		
	BOOK	MAP	PARCEL
LEON & MARY EAST	101	48	007

- If this well will be a domestic well on 5 acres or less, please draw the following: (1) the boundaries of your property; (2) the proposed well location; (3) the locations of all septic tank systems and sewer systems on the property or within 100 feet of the well location, even if on neighboring properties; and (4) any permanent structures on the property that 100 feet of the well location, even if on neighboring properties; and (4) any permanent structures on the property that may aid in locating the well. If the parcel is vacant land or lacks a septic tank or sewer system, please indicate this.
- Indicate the distance between the proposed well location and any septic tank system or sewer system.

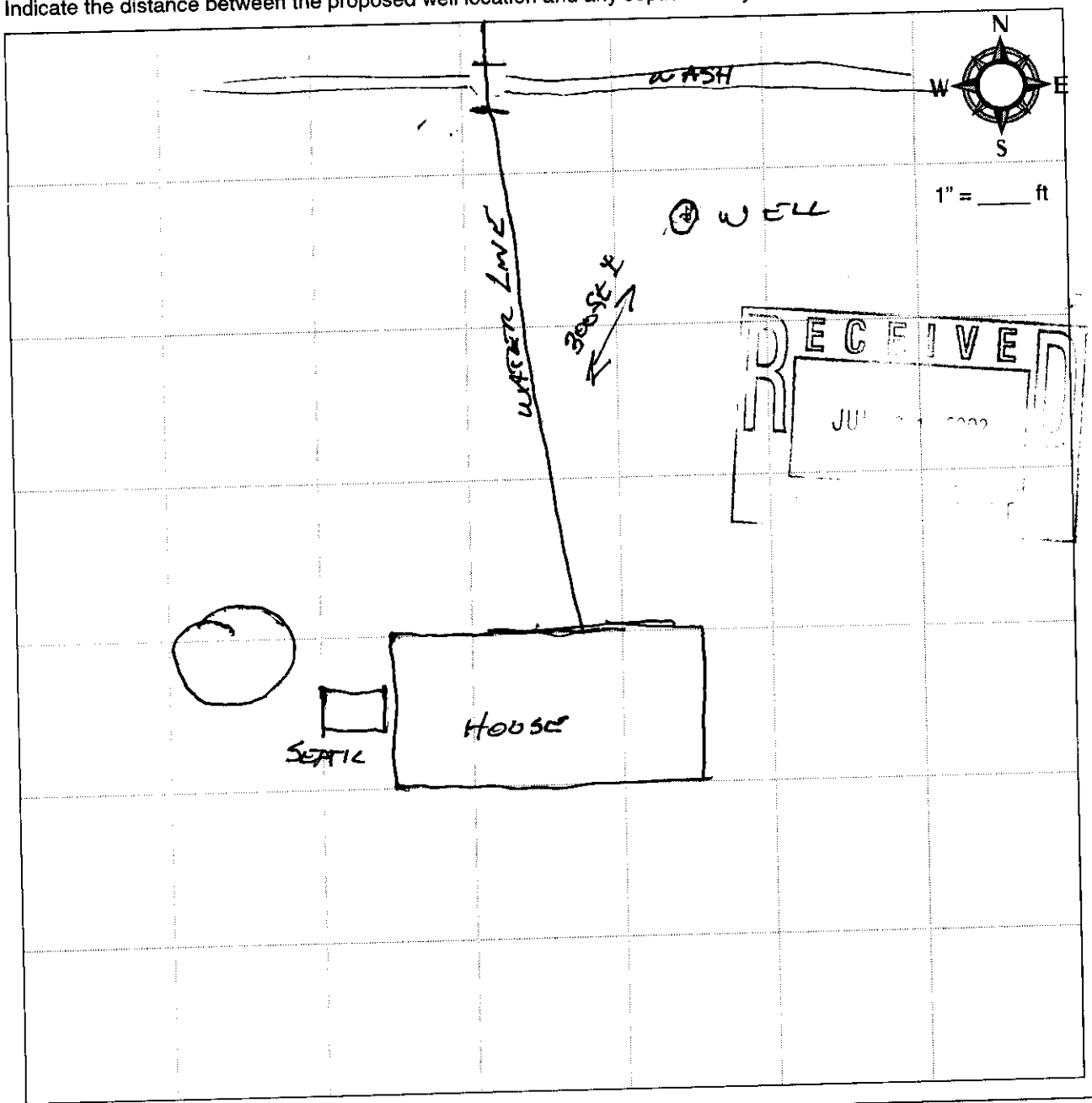

COUNTY OR LOCAL AUTHORITY NAME AND TITLE
Cochise County

COUNTY OR LOCAL AUTHORITY SIGNATURE
Edna Diaz

TELEPHONE NUMBER
520-432-9440

DATE
July 30, 2003

Official County or Local Seal or Stamp
APPROVED BY THE COCHISE COUNTY
ENVIRONMENTAL HEALTH DIVISION
DATE July 30 2003
BY Edna Diaz

☐ 55Update

Review Sheet for Notices of Intention (NOI) to Drill or Abandon Wells (Updated 07/24/2003)

Well Owner Name Leon & Mary East **Date** 8-4-03
Well Location D(24-24)14 ABD **Well Registration Number:** 55-599796

☒ **Permission has been granted to drill, deepen, replace, modify or abandon** the well indicated on the attached NOI.

☐ **Permission has been granted to drill or abandon** the well indicated on the attached NOI. However, special well construction or abandonment requirements may apply since the proposed well is located near or within the boundary of a groundwater contamination site. See attached special requirements or visit the ADWR "WQARF" homepage on the ADWR website at http://www.water.az.gov/ for further information on "Special well drilling requirements for wells located within areas of groundwater contamination". Please be aware that groundwater produced from the proposed well may not meet applicable federal, state, county or local water quality standards.

The checked special well drilling requirements apply to the indicated well (see attachments):

_____ **Standard Special Requirements (applies to contamination areas not covered by site-specific requirements)**
_____ **Pinal Creek Special Requirements**
_____ **Yuma Marine Corps Air Station Special Requirements**
_____ **Well Abandonment Handbook (see Standard Method or Alternatives 2 or 3)**

☐ **Permission has not been granted to drill or abandon** the well indicated on the attached NOI for the following reasons(s):

☐ Insufficient filing fee submitted*. Your check for $_____ is being returned to you. You must resubmit this review sheet, the attached NOI form (with any changes indicated below) and a check for the appropriate fee, which is $_____.

*NOI filing fees were increased on May 7, 2003. The appropriate filing fee for a well located within an AMA or INA is $150. For a well not located within an AMA or INA, the fee is $50 if the well will be used solely for domestic purposes and will have a pump with a maximum capacity of not more than 35 gallons per minute. Otherwise the fee is $150.

☐ County or local health official endorsement and approval is required but was not provided.

☐ Insufficient information to determine if well meets 100-foot setback requirement. Well owner must sign and return the attached certification form if well meets 100-foot minimum set-back requirement.

☐ Incomplete or incorrect well location information.

☐ Incomplete or incorrect well owner information.

☐ Land owner permission to drill letter is required.

☐ Proposed well is located within 100 feet of a septic system, sewer disposal area, landfill, hazardous waste materials or petroleum storage area or tank.

☐ Well driller information incomplete.

☐ Well driller is not currently licensed with ADWR and/or the Registrar of Contractors.

☐ Well construction information is incomplete, you must include design pump capacity (if applicable), well depth, well diameter and type of casing (if applicable).

☐ Well abandonment information is incomplete, you must include information on proposed well abandonment design (see ADWR Well Abandonment Handbook)

☐ Well owner or landowner information and/or signature incomplete or incorrect.

☐ Variance request has not been granted. Explanation:_____

☐ Other_____

If permission to drill or abandon the specified well has not been granted, please correct all indicated errors and/or deficiencies and resubmit the corrected NOI form, this review sheet, and any attachments (if applicable) to ADWR. Unless stated above, no additional fees are required to resubmit this NOI. Be sure to submit all necessary information with your corrected NOI. The original NOI file will not be reviewed when ADWR reviews your corrected NOI. You must resubmit all the required information within 60 days, or you will need to file a new NOI with a new fee. Note: If you do not have the necessary information or need help, please contact your driller/consultant.

Mail resubmittals to: ADWR NOI-Resubmittals
PO Box 458
Phoenix Arizona 85001-0458

Arizona Department of Water Resources
Water Management Support Section
P.O. Box 458 • Phoenix, Arizona 85001-0458
(602) 417-2470 • (800) 352-8488
www.water.az.gov

Notice of Intent to Drill, Deepen, Replace or Modify a Well

(except a Non-Exempt Well in an Active Management Area)

$150 or $50 FEE

RECEIVED
JUL 31 2003
GROUNDWATER MG

AMA / INA	B	BB
		35
RECEIVED DATE	WS	
	13	
ISSUED DATE	WQARF	CERCLA

FILE NUMBER
WELL REGISTRATION NUMBER
55 -

- Review instructions prior to completing form in black or blue ink.
- You must include with your Notice:
- Check or money order in the amount of the appropriate filing fee. For a well located within an AMA or INA, the fee is $150.00. For a well not located within an AMA or INA, the fee is $50.00 if the well will be used solely for domestic purposes (see page 2 and instructions) and will have a pump with a maximum capacity of not more than 35 gallons per minute. Otherwise, the fee is $150.00.
- Authority for fee: A.R.S. § 45-596.

** PLEASE PRINT CLEARLY **

SECTION 1. COUNTY OR LOCAL HEALTH AUTHORITY ENDORSEMENT (if applicable)

If water from the proposed well will be used for domestic purposes on a parcel of land of 5 or fewer acres, the applicable county or local health authority must endorse all items in Section 1 before submission to the Department of Water Resources. You must also attach a site plan (see instructions).

CHECK ONE

☐ County or Local Health Authority Recommends Approval (pursuant to A.R.S. § 45-596 (G) and (F))
- ☐ Field Inspection Performed
- ☐ Site Plan Review Only

☐ Insufficient Information to Make a Determination

Official County or Local Seal or Stamp

APPROVED BY THE COCHISE COUNTY ENVIRONMENTAL HEALTH DIVISION
DATE July 30, 2003
BY C. Diaz

COUNTY OR LOCAL AUTHORITY NAME AND TITLE

TELEPHONE NUMBER | DATE

COUNTY OR LOCAL AUTHORITY SIGNATURE

SECTION 2. REGISTRY INFORMATION

Well Type

CHECK ONE

☒ Exempt
(Pump has a maximum capacity of not more than 35 gpm and water is not used for irrigation purposes inside an AMA.) (*See instructions.*)

☐ Non-Exempt
(Pump has a maximum capacity of more than 35 gpm or water is used for irrigation purposes inside an AMA.) (*See instructions.*)

DESIGN PUMP CAPACITY
15 Gallons Per Minute

Proposed Action

CHECK ONE

☒ Drill New Well
☐ Deepen
☐ Replace
☐ Modify

If Deepening, Replacing or Modifying:

ORIGINAL WELL REGISTRATION NUMBER
55 -

MAXIMUM CAPACITY OF ORIGINAL WELL
Gallons Per Minute

DISTANCE & DIRECTION FROM ORIGINAL WELL
Feet

Location of Well

WELL LOCATION ADDRESS (IF ANY)
651 E. BORDER Rd. Bisbee

TOWNSHIP (N/S)	RANGE (E/W)	SECTION	160 ACRE	40 ACRE	10 ACRE
24S	24E	14	NE ¼	NW ¼	SE ¼

COUNTY ASSESSOR'S PARCEL ID NUMBER 101-48-007-0

BOOK	MAP	PARCEL	# OF ACRES
101	48	007	5

PLACE OF WATER USE (ONLY IF DIFFERENT FROM LOCATION OF WELL)

TOWNSHIP (N/S)	RANGE (E/W)	SECTION	160 ACRE	40 ACRE	10 ACRE
			¼	¼	¼

COUNTY WHERE WELL IS LOCATED
Cochise

SECTION 3. OWNER INFORMATION

Well Owner

FULL NAME OF COMPANY, ORGANIZATION, OR INDIVIDUAL
Leon + Mary East

MAILING ADDRESS
651 E. BORDER Rd.

CITY / STATE / ZIP CODE
Bisbee, Az. 85603

CONTACT PERSON NAME AND TITLE
Leon East Owner

TELEPHONE NUMBER
520-432-5992

FAX
N/A

Landowner (if different from Well Owner)

FULL NAME OF COMPANY, GOVERNMENT AGENCY, OR INDIVIDUAL

MAILING ADDRESS

CITY / STATE / ZIP CODE

CONTACT PERSON NAME AND TITLE

TELEPHONE NUMBER | FAX

riance (A.A.C. R12-15-818).

Active Management Area, you must
m 55-40A.

LEON A. EAST
MARY ELLEN EAST
651 E. BORDER RD. 520-432-5992
BISBEE, AZ 85603-0529

91-532/1221
27

DATE 7/23/03 2452

PAY TO THE ORDER OF A.D.W.R. $ 50.00

Fifty and No/100 DOLLARS

Contains Security Features. Details on Back.

NATIONAL BANK OF ARIZONA
101 NACO HIGHWAY
BISBEE, AZ 85603

ARIZONA DEPARTMENT OF WATER RESOURCES
500 North 3rd Street, Phoenix, Arizona 85004
Telephone (602) 417-2470
Fax (602) 417-2422

August 05, 2003

Janet Napolitano
Governor

Herb Guenther
Director

LEON & MARY EAST
651 E BORDER RD
BISBEE, AZ 85603

Registration No. 55- 599796
File No. D(24-24) 14 ABD

Dear Well Owner:

Enclosed is a copy of the Notice of Intention (NOI) to Drill a well. This NOI, which was recently filed with this Department, is being returned to you as evidence of your compliance with ARS §45-596. The enclosed Pump Installation Completion Report is to be submitted when pump equipment is installed. The drilling card and Well Drilling Report form have been sent to your driller. He may not begin drilling until he has received the drilling card and it must be displayed on the rig during drilling. If you change drillers, you must supply this Department with the new driller's identity. Please ensure that the driller you select is licensed to drill the type of well you require. All well drillers must pass an examination proving they understand the drilling methods for that particular license, and are familiar with the laws and regulations which govern well construction in Arizona.

If it is necessary to change the location of the proposed well, immediately contact the Department of Water Resources to obtain written permission before proceeding with the drilling. A properly signed, amended drilling card must be in the possession of the driller before drilling commences at a different location than originally authorized.

ARS §45-600 requires the registered well owner to submit a Pump Installation Completion Report within thirty (30) days after the installation of pumping equipment. It also requires the driller to furnish this Department a complete and accurate Well Drillers Report and Well Log within thirty (30) days after completion of drilling. You should insist, and ensure, that both of these are done.

If in the course of drilling a new well, it is determined that the new well cannot be successfully completed as initially intended (dry hole, cave in, lost tools, etc.), the new well must be properly abandoned and a Well Abandonment Completion Report submitted per R12-15-816.F.

Per ARS §45-593 (C), the person to whom a well is registered shall notify this Department of a change in ownership of the well and/or information pertaining to the physical characteristics of the well in order to keep this well registration file current and accurate. We have enclosed a Change of Well Information Form should it be needed in the future.

Sincerely,

Monica Ortiz
NOI Unit
Water Management Support Section

Enclosures

DEPARTMENT OF WATER RESOURCES
99 EAST VIRGINIA AVENUE
PHOENIX, ARIZONA 85004

MAY 1982 DEPARTMENT OF WATER RESOURCES

REGISTRATION OF EXISTING WELLS

READ INSTRUCTIONS ON BACK OF THIS FORM BEFORE COMPLETING
PRINT OR TYPE — FILE IN DUPLICATE

11

FOR OFFICE USE ONLY	
REGISTRATION NO. 55-	64,726
FILE NO.	D(24-24)19bbc
FILED (DATE)	5-11-82 AT (TIME) 11A
INA	
AMA	

REGISTRATION FEE (CHECK ONE)	
EXEMPT WELL (NO CHARGE)	☐
NON-EXEMPT WELL — $10.00	☐

1. Name of Registrant:
   GERALD A. EBERWEIN
   PO BOX 605 NACO AZ 85620-605
   (Address) (City) (State) (Zip)

2. File and/or Control Number under previous groundwater law:
   D(24-24)19BBCG S1 (File Number) 55- 39632 (Control Number)

3. a. The well is located within the ~~NE~~ SE¼ NW¼ NW¼, Section 19, of Township 24.0 S ~~N~~, Range 24.0 E/~~W~~, G & SRB & M, in the County of COCHISE.

   b. If in a subdivision: Name of subdivision NACO TOWNSITE, Lot No. 4, Address 420 FIRST ST ABANDON PART OF A SP.

4. The principal use(s) of water (Examples: irrigation - stockwater - domestic - municipal - industrial)
   DOMESTIC.

5. If for irrigation use, number of acres irrigated from well _____.

6. Owner of land on which well is located. If same as Item 1, check this box ☒
   _____
   (Address) (City) (State) (Zip)

7. Well data (If data not available, write N/A)
   a. Depth of Well 249 feet
   b. Diameter of casing 06 inches
   c. Depth of casing 249 feet
   d. Type of casing PERFORATED STEEL.
   e. Maximum pump capacity 30 gallons per minute.
   f. Depth to water 104 feet below land surface.
   g. Date well completed _____ (Month) _____ (Day) 76 (Year).

8. The place(s) of use of water. If same as Item 3, check this box ☐.
   _____¼ _____¼ _____¼, Section _____ Township _____ Range _____
   _____¼ _____¼ _____¼, Section _____ Township _____ Range _____
   Attach additional sheet if necessary.

9. DATE 5/8/82 SIGNATURE OF REGISTRANT [signature]

ARIZONA DEPARTMENT OF WATER RESOURCES
GROUNDWATER MANAGEMENT SUPPORT SECTION
MAIL TO: P.O. BOX 458 - PHOENIX, ARIZONA 85001- 0458
FOR INFORMATION: CALL MONICA ORTIZ AT (602)417-2470

MAY - 6 2005

REQUEST FORM TO CHANGE WELL INFORMATION
OWNERSHIP * DRILLER

Please complete the appropriate section of this request form and return to P.O. Box 458, Phoenix, Arizona 85001-045. In accordance with A.R.S. § 45-113, please submit the applicable fee. NOTE: A.R.S. §45-593 (C) requires that the Department be notified of change of well ownership and that the new owner is required to keep the Department's Well Registration records current and accurate. Well data and ownership changes must be submitted within thirty

Pioneer Title Agency, Inc.
P.O. BOX 1900
Sierra Vista, AZ 85636

NATIONAL BANK OF ARIZONA
1160 E. Fry Blvd.
Sierra Vista, Arizona 85635
91-532/1221

NO. 681319

FILE NUMBER	DATE	AMOUNT
00911065 - 006 DB	05/03/05	$10.00

PAY TEN DOLLARS and no/100

TO THE ORDER OF ARIZONA DEPARTMENT OF WATER
P.O. BOX 458
PHOENIX, AZ 85001

ANSWERED MAY 0 8 2005

ESCROW ACCOUNT

[redacted]

2. **STATEMENT OF CHANGE OF WELL OWNERSHIP: ($10.00 FEE REQUIRED)**

NOTE: If this change consists of more than one well and the names are common: attach a $10.00 fee. Otherwise, each well requires a separate fee of $10.00.

I, LEE R. ENGLUND AND ROSE T. ENGLUND, state that I am the **Previous/New Owner** of the well described below:

____¼ ____¼ ____¼ of Section____ Township____N/S Range____E/W
10 Acre 40 Acre 160 Acre

Assessor's tax parcel number of the parcel on which the well is located: Book____ Map____ Parcel____.

Well Registration No. 55-565260

File No. D124-24 (if known)

LEO DAY
PRINT Previous Owner's Name

LEE R. ENGLUND AND ROSE T. ENGLUND
PRINT New Owner's Name

P10 BOX 4174
Mailing Address

616 N. 56TH AVE W.
Mailing Address

BISBEE AZ 85603
City State Zip

DULUTH, MN 55807-1325
City State Zip

Telephone Number

Telephone Number

Signature of Previous/New Well Owner Lee R Englund Date 4/28/05
Rose T. Englund 4/29/05

DWR 55-71a (Rev 1/99)

ARIZONA DEPARTMENT OF WATER RESOURCES
GROUNDWATER MANAGEMENT SUPPORT SECTION
MAIL TO: P.O. BOX 458 - PHOENIX, ARIZONA 85001- 0458
FOR INFORMATION: CALL MONICA ORTIZ AT (602)417-2470

MAY - 6 2005

REQUEST FORM TO CHANGE WELL INFORMATION
OWNERSHIP * DRILLER

Please complete the appropriate section of this request form and return to P.O. Box 458, Phoenix, Arizona 85001-045. In accordance with A.R.S. § 45-113, please submit the applicable fee. NOTE: A.R.S. §45-593 (C) requires that the Department be notified of change of well ownership and that the new owner is required to keep the Department's Well Registration records current and accurate. Well data and ownership changes must be submitted within thirty days after changes take place.

SAVE THIS FORM TO REPORT FUTURE CHANGES IN OWNERSHIP, CHANGES IN ADDRESS, OR CHANGE IN WELL DATA SUCH AS PUMP CAPACITY, CORRECTION OF LEGAL DESCRIPTION, CHANGE OF WELL DRILLER AND AMENDING INFORMATION PREVIOUSLY FILED.

1. **CHANGE OF WELL INFORMATION: (NO FEE REQUIRED)**

NOTE: If the location of the proposed well changes after drilling authority has been issued, **attach a $10.00 reissue fee for each** of the drilling authorities to be changed. D(24-24)5 DAB

WELL REGISTRATION NO. 55- 565260 **FILE NO:** D124-24

I/We request the following well information be changed: _____

_____

Date _____ Signature of Current Well Owner _____

***Note: This information is on your copy of the Notice of Intent to Drill.**

2. **STATEMENT OF CHANGE OF WELL OWNERSHIP: ($10.00 FEE REQUIRED)**

NOTE: If this change consists of more than one well and the names are common: attach a $10.00 fee. Otherwise, each well requires a separate fee of $10.00.

I, LEE R. ENGLUND AND ROSE T. ENGLUND, state that I am the **Previous/New Owner** of the well described below:

_____¼ _____¼ _____¼ of Section _____ Township _____ N/S Range _____ E/W
10 Acre 40 Acre 160 Acre

Assessor's tax parcel number of the parcel on which the well is located: Book _____ Map _____ Parcel _____.

Well Registration No. 55- 565260 File No. D124-24 (if known)

LEO DAY
PRINT Previous Owner's Name

PO& BOX 4174
Mailing Address

BISBEE AZ 85603
City State Zip

Telephone Number

LEE R. ENGLUND AND ROSE T. ENGLUND
PRINT New Owner's Name

616 N. 56TH AVE W.
Mailing Address

DULUTH, MN 55807-1325
City State Zip

Telephone Number

Signature of Previous/New Well Owner Lee R Englund Date 4/28/05
Rose T. Englund 4/29/05

DWR 55-71a (Rev 1/99)

ARIZONA DEPARTMENT OF WATER RESOURCES
500 North Third Street
Phoenix, Arizona 85004

WELL DRILLER REPORT

This report should be prepared by the driller in all detail and filed with the Department within 30 days following completion of the well.

RECEIVED
FEB 29 2000
RECORDS MGT

1. JS & K DRILLING INC
501 PATTON STREET
HUACHUCA CITY, AZ 85616

2. Owner Name: LEO DAY
Address: BISBEE (City) AZ (State) 85603 (Zip)

3. Location: 24 N/S 24 E/W 5 ¼ NW ¼ NE ¼ SE ¼
(Township) (Range) (Section) (10-acre) (40-acre) (160-acre)

4. Well Registration No. 55- 565260 (Required)
5. Permit No. _____ (If issued)

DESCRIPTION OF WELL

6. Total depth of hole 320 ft.
7. Type of casing PVC
8. Diameter and length of casing 6 in. from 0 to 20, 4½ in from 0 to 320
9. Method of sealing at reduction points —
10. Perforated from 260 to 320, from — to _____ from _____ to _____
11. Size of cuts ⅛ Number of cuts per foot 2
12. If screen was installed: Length — ft. Diam _____ in. Type _____
13. Method of construction DRILLED
(drilled, dug, driven, bored, jetted, etc)
14. Date started DEC (Month) 12 (Day) 97 (Year)
15. Date completed DEC (Month) 16 (Day) 97 (Year)
16. Depth to water 250 ft. (If flowing well, so state)
17. Describe point from which depth measurements were made, and give sea-level elevation if available
STATIC
18. If flowing well, state method of flow regulation: —
19. Remarks: —

DWR-55-55-7/95 (Rev.)

ANSWERED MAR 2 2000

DO NOT WRITE IN THIS SPACE
OFFICE RECORD

Registration No. 55-565260
File No. D(24-24)5 DAB
Received _____ By _____
Entered _____ By _____

LOG OF WELL

Indicate depth at which water was first encountered, and the depth and thickness of water bearing beds. If water is artesian, indicate depth at which encountered, and depth to which it rose in well.

From (feet)	To (feet)	Description of formation material
0	3	CLEACHIE & GRAVEL
3	40	GRAVEL & CLAY
40	320	CONGLOMERATE

I hereby certify that this well was drilled by me(or under my supervision), and that each and all statements herein contained are true to the best of my knowledge and belief.

Driller Name: [signature]

501 PATTON ST
Street

H.C. AZ 85616 856-2357
City State Zip Phone No.

[signature] Dec 20, 97
Signature of Driller Date

ARIZONA DEPARTMENT OF WATER RESOURCES
GROUNDWATER MANAGEMENT SUPPORT SECTION
MAIL TO: P.O. BOX 458 - PHOENIX, ARIZONA 85001-0458
500 North Third Street - Phoenix, Arizona 85004-3903
Phone (602) 417-2470

RECEIVED
OCT 16 1997
GROUNDWATER MGT

NOTICE OF INTENTION TO DRILL, DEEPEN, REPLACE OR MODIFY A WELL
PLEASE READ SPECIFIC INSTRUCTIONS, LIMITATIONS AND CONDITIONS ON REVERSE SIDE OF THIS FORM BEFORE COMPLETING

PLEASE COMPLETE ALL ITEMS IN THE BOX BELOW DOWN TO COUNTY OR LOCAL AUTHORITY ENDORSEMENT. IF ANY WATER FROM THE PROPOSED WELL (LISTED BELOW) WILL BE USED FOR DOMESTIC PURPOSES ON A PARCEL OF LAND 20 OR FEWER ACRES, THE APPLICABLE COUNTY OR LOCAL HEALTH AUTHORITY MUST ENDORSE ALL ITEMS IN THE BOX BEFORE SUBMITTING TO THE DEPARTMENT OF WATER RESOURCES.

LEO DAY | Box 4174 | BISBEE | AZ | 85603-4174
Land Owner's Name | Current Mailing Address | City | State | Zip

Telephone No. 432-9127

COUNTY ASSESSOR'S PARCEL ID INFORMATION:

Well Located In COCHISE County

102 | 39 | 150E | 1.02
BOOK | MAP | PARCEL | # of Acres

Well/Land Location (must be completed as requested):

NW ¼ NE ¼ SE ¼ of Section 5 Township 24 N/S Range 24 E/W
10AC 40AC 160AC

OFFICIAL SEAL OR STAMP

C.C.H.S.
1415 W. Melody Lane, Bldg. A
Bisbee, Arizona 85603-3090

COUNTY OR LOCAL AUTHORITY ENDORSEMENT

Check one:
Recommend Approval ✓; Insufficient Information to Make Determination ___; Variance Required ___ (Explanation attached)

DATE 10-10-97 AUTHORIZED SIGNATURE Donald Maier TITLE DIR. Environmental Health

GENERAL INSTRUCTIONS FOR FILING NOTICE WITH ADWR

1. Section §45-596(D) provides that the Director shall determine that all information required on this form has been submitted. If not, the person filing will be notified, and the drilling, deepening or modification of the well may not proceed.
2. Section §45-596(d) provides that the Department has 15 days after the receipt of a complete and correct notice of intention to record the notice and mail duplicate to owner. Drill card will be mailed directly to drilling firm as stated in item #14.
3. Please mail two original notices with original signatures, a site plan in DUPLICATE, and a check or money order (no cash) in the amount of $10.00 to P.O. Box 458, Phoenix, Arizona 85001-0458 or hand deliver to 500 North Third Street, Phoenix, Arizona 85004-3903. USE BLACK OR BLUE INK.
4. If the well is a replacement, deepening or modification of an existing well, provide the registration number of the existing well in item 2.
5. Construction standards for wells, including abandonment, shall be in accordance with Department Rules.

1. Owner of well:
LEO DAY
Name
4174 PO Box
Current Mailing Address
BISBEE AZ 85603
City State Zip
Telephone No. 432-9127

2. Action requested: Drill New Well X; Deepen ___ Modify ___ Replace ___.
For a replacement well provide: Maximum capacity of the original well ___ gallons per minute; distance from the original well ___ feet.
Well Registration No.55-___

3. Construction will start about:
Month Dec Year 97

4. Description of proposed well:
Diameter 4½ inches
Depth 250 feet
Type of Casing PVC

5. Design pump capacity:
10 gallons per minute

6. Lessee of land of wellsite:
Name
Current Mailing Address
City State Zip
Telephone No.

7. Principal Use of Water; (be specific):
DOMESTIC

8. Other uses of Water; (be specific):

9. If use includes irrigation, state to nearest tenth, the number of acres to be irrigated;

FOR DEPARTMENT USE ONLY
File No. D(24-24)5AAB
Filed 10-16-97 By
Input NOV 12 By 1997
DUPLICATE MAILED
Date 10-31-97
Registration 55-565260
AMA/INA
W/S S/B

10. Place of Use (Legal Description of Land):
NW ¼ NE ¼ SE ¼ Section 5
10 AC 40AC 160AC
Township 24 N/S Range 24 E/W

11. Type of Well (Check One):
Exempt X Non-Exempt ___

12. Check One:
Residential X Commercial ___

13. Is the proposed wellsite within 100 feet of a septic tank system, sewage disposal area, landfill, hazardous materials or petroleum storage areas and tanks? Yes ___ No X

14. Drilling Firm:
J S & K DRILLING, INC.
Name
501 PATTON ST.
Mailing Address
HUACHUCA CITY AZ 85616
City State Zip
456-2355
Telephone No.
565
DWR License Number
C-53
ROC License Category

I State that this Notice is filed in compliance with A.R.S. §§45-595 and 45-596 and is complete and correct to the best of my knowledge and belief and that I understand the limitations and conditions set forth on the reverse side of this form.

Leo E Day | LEO DAY | Oct 1,97
Typed or Printed Name and Title | Signature [ ] Land Owner [ ] Lessee of Wellsite, Title | Date

SPECIFIC INSTRUCTIONS, LIMITATIONS AND CONDITIONS

1. Pursuant to Section §45-596, Arizona Revised Statutes, provides: a person may not drill, deepen, or modify any well, without first filing a Notice of Intention to Drill with the Department.

2. If any water from a proposed well on a parcel of land of twenty or fewer acres will be used for domestic purposes, as defined in §45-454, the applicant shall submit a site plan to scale of the property with the county assessor's parcel identification number. The site plan:

   a. Will be on a 8½"x11" piece of plain paper with representation of the locations of all structures, septic tank or sewer systems and proximity of adjacent lot lines to scale.

   b. Must show the proposed well location and the location of any septic or sewer system that is either located on the property or within one hundred feet of the proposed well site.

   c. Shall demonstrate to the Director's satisfaction that the well will not be drilled within one hundred feet of any septic or sewer system.

   d. Must be approved by the county health authority, or by a local health authority in areas where the county health authority has delegated authority to approve septic or sewer systems. Before approval, the health authority shall review the plan and determine whether the proposed well location complies with applicable state and local laws regarding the placement of wells. If so, the health authority shall endorse the site plan and the proposed well placement.

3. Endorsement by the county/local authority is based on the best available judgement that this well, as shown on the site plan submitted, is 100 feet or more from all known and visually identifiable sewage treatment systems. It is not a representation that a well placed at this site will be guaranteed as to quantity or quality. Information brought to light at a future date may render this determination invalid.

4. If a well which was originally drilled as an exploration well, a monitor well, a piezometer well or for any use other than domestic use and is later proposed to be converted to use for domestic purposes, as defined in section §45-454, the well owner shall file a notice of intention to drill and comply with the requirements prescribed pursuant to this section before the well is converted and any water from that well used for domestic purposes.

5. Only a well driller licensed in the State of Arizona is authorized to drill, deepen or modify a well. A well driller may commence drilling a well only if the well drilling contractor or licensee has possession of a drilling card at the well site, issued by the Director in the name of the well drilling contractor or licensee, authorizing the drilling of the specific well in the specific location.

6. An exempt well means a well having a pump with a maximum capacity of not more than thirty-five (35) gallons per minute and may include the application of water to less than two (2) acres of land in an Irrigation Non-Expansion Area or Active Management Area to produce plants or parts of plants for sale, human consumption or for use as feed for livestock, range livestock or poultry.

7. The drilling, deepening, or modification of this well shall be completed within one (1) year of the date of the notice (§45-596.E.).

8. Within thirty (30) days after the installation of pumping equipment on this well, the registered well owner shall file the prescribed Completion Report. A form for this purpose will be furnished to the registered owner with the return of an annotated copy of this notice.

9. The person to whom a well is registered shall notify the Department of a change in ownership or a change in data relating to this well. The prescribed form for these purposes will be furnished to the registered owner with the return of an annotated copy of this Notice.

10. If an individual other than the land owner or lessee signs this Notice, an original letter of authorization from the land owner/lessee, stating that the individual has permission to sign this specific Notice on their behalf, shall accompany the Notice.

RECEIVED
OCT 16 1997
GROUNDWATER MGT

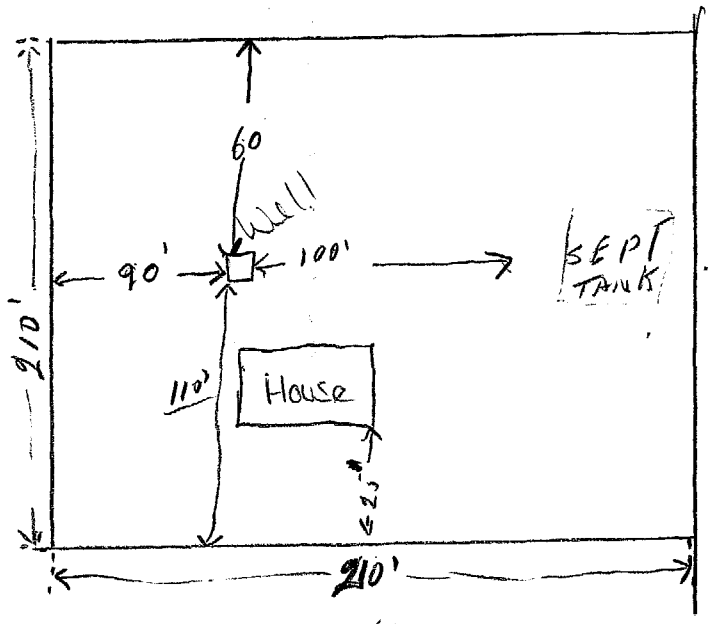

LEO DAY
2331 COLEMAN AZ
PHONE 432-9127

Small well
$3500.00

1-800-345-7334

SEC. 5 SE TN. 24 RG. 24

BOOK 102
MAP 39
2/2

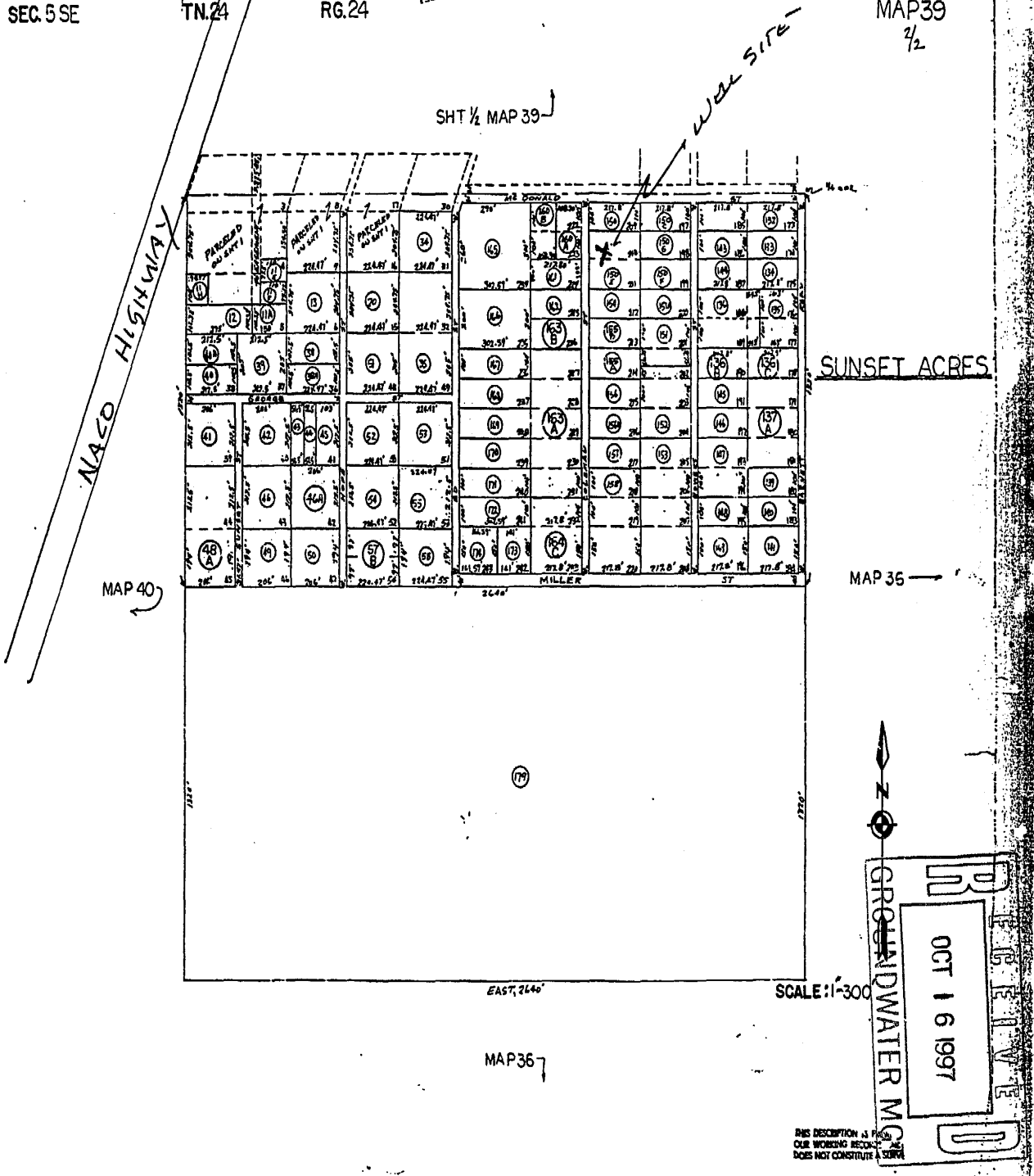

COUNTY ASSESSOR'S MAP

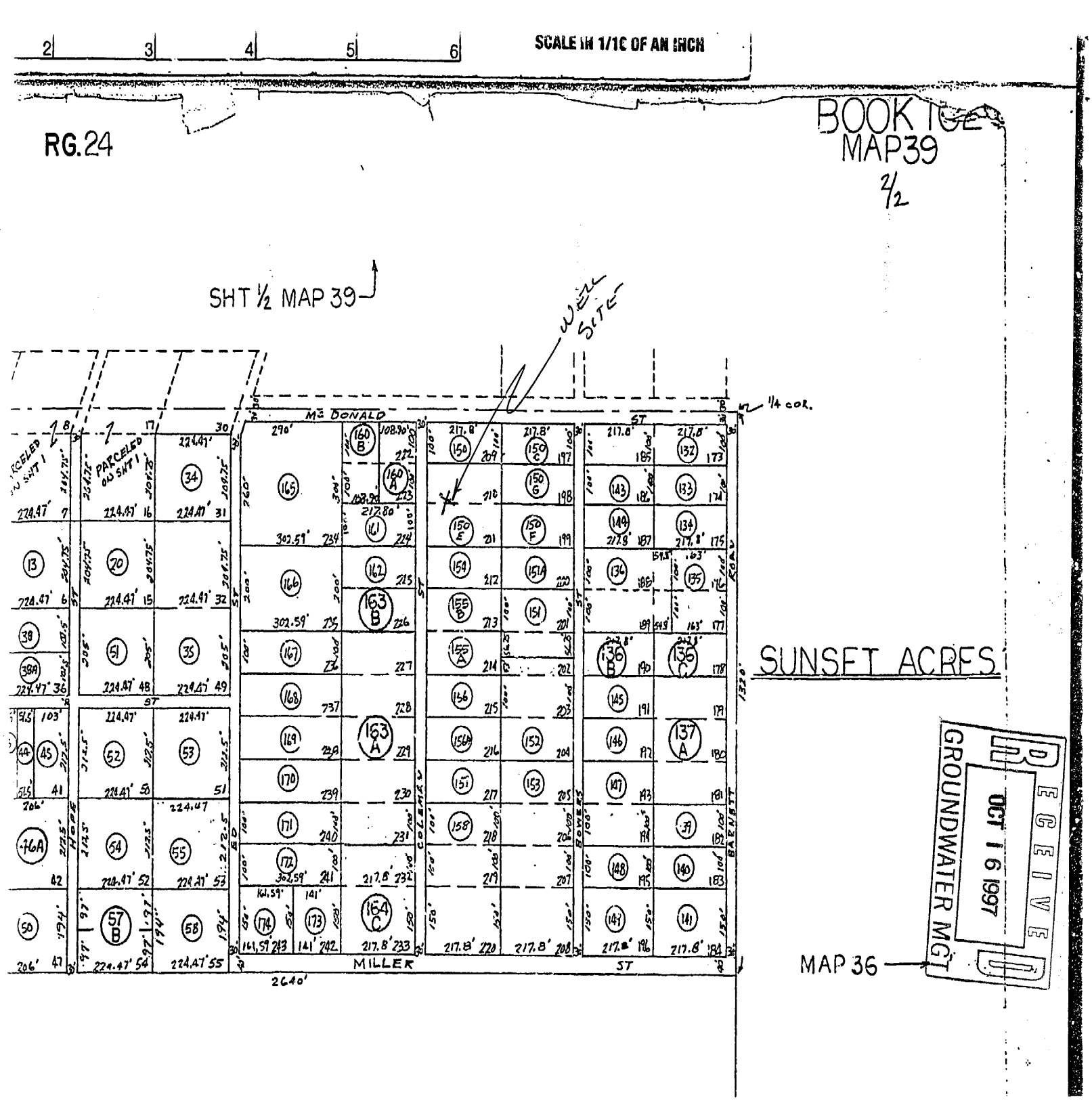
SCALE IN 1/10 OF AN INCH
RG.24
BOOK 102
MAP39
2/2
SHT 1/2 MAP 39
WELL SITE
1/4 COR.
McDONALD ST
MILLER ST
HOPE ST
COLEMAN ST
BOWERS ST
BARNETT ROAD
SUNSET ACRES
MAP 36
RECEIVED
OCT 16 1997
GROUNDWATER MGT

ARIZONA DEPARTMENT OF WATER RESOURCES

500 North Third Street, Phoenix, Arizona 85004
Telephone (602) 417-2470
Fax (602) 417-2422

JANE DEE HULL
Governor

RITA P. PEARSON
Director

November 4, 1997

LEO DAY
P O BOX 4174
BISBEE, AZ 85603

Registration No. 55-565260
File No. D(24-24)5 DAB

Dear Well Owner:

Enclosed is a copy of the Notice of Intention (NOI) to drill/deepen/modify/replace a well. This NOI, which was recently filed with this Department, is being returned to you as evidence of your compliance with ARS §45-596. The enclosed Completion Report is to be submitted when pump equipment is installed. The Drilling Card and Well Drilling Report form have been sent to your driller. He may not begin drilling until he has received the Drilling Card and it must be displayed on the rig during drilling. If you change drillers, you must supply this Department with the new driller's identity. Please ensure that the driller you select is licensed to drill the type of well you require. All well drillers must pass an examination proving they understand the drilling methods for that particular license, and are familiar with the laws and regulations which govern well construction in Arizona.

If it is necessary to change the location of the proposed well, immediately contact the Department of Water Resources to obtain written permission before proceeding with the drilling. A properly signed, amended Drilling Card must be in the possession of the driller before drilling commences at a different location than originally authorized.

ARS §45-600 requires the registered well owner to submit a completion report within thirty (30) days after the installation of pumping equipment. It also requires the driller to furnish this Department a complete and accurate log of the well within thirty (30) days after completion of drilling. You should insist, and ensure, that both of these are done.

If in the course of drilling a new well, it is determined that the new well cannot be successfully completed as initially intended (dry hole, cave in, lost tools, etc.), the new well must be properly abandoned and a Well Abandonment Completion Report submitted per R12-15-816.F.

Per ARS §45-593 (C), the person to whom a well is registered shall notify this Department of a change in ownership of the well and/or information pertaining to the physical characteristics of the well in order to keep this well registration file current and accurate. We have enclosed a Change of Well Information Form should it be needed in the future.

Sincerely,

Toni Bergeman

Toni M Bergeman
Water Resource Technician
Groundwater Management Support Section

ARIZONA DEPARTMENT OF WATER RESOURCES
GROUNDWATER MANAGEMENT SUPPORT SECTION

500 North Third Street
Phoenix, Arizona 85004-3903

THIS AUTHORIZATION SHALL BE IN POSSESSION OF THE DRILLER DURING ALL DRILL OPERATIONS

WELL REGISTRATION NO: 55-565260

AUTHORIZED DRILLER: JS & K DRILLING INC **LICENSE NO:** 565

NOTICE OF INTENTION TO DRILL AN EXEMPT WELL(S) HAS BEEN FILED WITH THE DEPARTMENT BY:

WELL OWNER: LEO DAY P O BOX 4174 BISBEE, AZ 85603

The well(s) is/are to be located in the:

NW 1/4 of the NE 1/4 of the SE 1/4 Section 5 Township 24 SOUTH Range 24 EAST

No. of wells in this project: 1

THIS AUTHORIZATION EXPIRES AT MIDNIGHT ON THE 15TH DAY OF OCTOBER, 1998.

FOR: CHIEF, GROUNDWATER MANAGEMENT SUPPORT

THE DRILLER MUST FILE A LOG OF THE WELL WITHIN 30 DAYS OF COMPLETION OF DRILLING

TB

#1

DEPARTMENT OF WATER RESOURCES
15 SOUTH 15TH AVENUE
PHOENIX, ARIZONA 85007

REGISTRATION OF EXISTING WELLS

READ INSTRUCTIONS ON BACK OF THIS FORM BEFORE COMPLETING

PRINT OR TYPE - FILE IN DUPLICATE

13

REGISTRATION FEE (CHECK ONE)	
EXEMPT WELL (NO CHARGE)	☒
NON-EXEMPT WELL - $10.00	☐

For Office Use Only
REGISTRATION NO. 55 805641-L
FILE NO. D(24-24)11dcd
FILED 11.15.89 at ✓
(Date) (Time)
INA ✓
AMA ✓

LATE FEE $10.00 ☒

1. Name of Registrant:
David L. Eppele
8 Mulberry Lane | Bisbee | Arizona | 85603
Address | City | State | * Zip

2. File and/or Control Number under previous groundwater law: _____ 35 (see attachment #1)
File No. Control No.

3. * a. The well is located within the SE ¼ SW ¼ SE ¼, Section 0011 of Township 024 N/S, Range 024 E/W, G&SRB&M, in the County of Cochise.
* see: attachemnt #2
b. If in a subdivision: Name of subdivision n/a
Lot No. _____ Address _____

4. The principal uses(s) of water: (Examples: irrigation, stockwater, domestic, municipal industrial 1. Domentic 2. Irrigation

5. If for irrigation use, number of acres irrigated from well 1.9.

6. Owner of land on which well is located. If same as Item 1, check this box ☒
Name | Address | City | State | Zip

7. Well data (If data not available, write N/A)
a. Depth of Well 265 feet
b. Diameter of casing n/a inches
c. Depth of casing n/a feet
d. Type of casing n/a.
e. Maximum pump capacity 6 gallons per minute.
f. Depth to water 30 feet below land surface.
g. Date well completed Unknown.
(Month) (Day) (Year)

NOV 15 1989

8. The place(s) of use of water. If same as Item 3, check this box ☐
____ ¼ ____ ¼ ____ ¼, Section ____ Township ____ Range ____

9. DATE 11/15/89 SIGNATURE OF REGISTRANT David L. Eppele

DEC - 5 1989

ENTERED DEC 07 1989

DWR-55-76-9/85

DAVID L. EPPELE
GENEVA M. EPPELE
8 MULBERRY LANE
BISBEE, AZ. 85603
432-7040

STATE OF ARIZONA
DEPARTMENT OF WATER RESOURCES
OPERATIONS DIVISION
15 S. 15TH AVENUE
PHOENIX, ARIZONA 85007

RECEIPT

KIND ENTRY	FILE REFERENCE NO.
55	805641-L
	THRU
55	805643-L

ACCOUNT NO. FUND SOURCE	AGENCY	CHAPTER	DIV.	INT. ACCT.	ITEM DESCRIPTION	RATE	$ AMOUNT
					FILING FEE FOR REGISTRATION OF 3 EXISTING	10.00	30.00
					WELLS ALL OUTSIDE THE A.M.A.'s		
					55-805641-L D (24-24)11dcd		
					55-805642-L D (24-24)11dcd		
					55-805643-L D (24-24)11dcd		
					12/6/89 P. Rocko Check# 1852		

TOTAL $ 30.00

PAID

#2

DEPARTMENT OF WATER RESOURCES
15 SOUTH 15TH AVENUE
PHOENIX, ARIZONA 85007

REGISTRATION OF EXISTING WELLS

READ INSTRUCTIONS ON BACK OF THIS FORM BEFORE COMPLETING

PRINT OR TYPE - FILE IN DUPLICATE

13

REGISTRATION FEE (CHECK ONE)	
EXEMPT WELL (NO CHARGE)	☒
NON-EXEMPT WELL - $10.00	☐

LATE FEE $10.00 ☒

For Office Use Only
REGISTRATION NO. 55 805642-L
FILE NO. D(24-24)11 dcd
FILED 11.15.89 (Date) at / (Time)
INA /
AMA /

1. Name of Registrant:
David L. Eppele
8 Mulberry Lane | Bisbee | Arizona | 85603
Address | City | State | Zip *see attached #1)

2. File and/or Control Number under previous groundwater law: 35 (File No.) 0011 (Control No.)

3. *a. The well is located within the SE ¼ SW ¼ SE ¼, Section 11 of Township 024 N/S, Range 024 E/W, G&SRB&M, in the County of Cochise.
*see: attachment #2
b. If in a subdivision: Name of subdivision n/a
Lot No. _____ Address _____

4. The principal uses(s) of water: (Examples: irrigation, stockwater, domestic, municipal industrial irrigation

5. If for irrigation use, number of acres irrigated from well 1.9.

6. Owner of land on which well is located. If same as Item 1, check this box ☒
Name | Address | City | State | Zip

7. Well data (If data not available, write N/A)
a. Depth of Well 40 feet
b. Diameter of casing n/a inches
c. Depth of casing n/a feet
d. Type of casing n/a.
e. Maximum pump capacity 5 gallons per minute.
f. Depth to water 20 feet below land surface.
g. Date well completed Unknown (early 1900's) (Month) (Day) (Year).

NOV 15 1989

8. The place(s) of use of water. If same as Item 3, check this box ☒
____ ¼ ____ ¼ ____ ¼, Section ____ Township ____ Range ____

9. DATE 11/15/89 SIGNATURE OF REGISTRANT David L. Eppele

DWR-55-76-9/85

ENTERED DEC 07 1989

DAVID L. EPPELE
GENEVA M. EPPELE
8 MULBERRY LANE
BISBEE, AZ. 85603
432-7040

STATE OF ARIZONA
DEPARTMENT OF WATER RESOURCES
OPERATIONS DIVISION
15 S. 15TH AVENUE
PHOENIX, ARIZONA 85007

RECEIPT

KIND ENTRY	FILE REFERENCE NO.
55	805641-L
	THRU
55	805643-L

ACCOUNT NO. FUND SOURCE	AGENCY	CHAPTER	DIV.	INT. ACCT.	ITEM DESCRIPTION	RATE	$ AMOUNT
					FILING FEE FOR REGISTRATION OF 3 EXISTING	10.00	30.00
					WELLS ALL OUTSIDE THE A.M.A.'s		
					55-805641-L D (24-24)11dcd		
					55-805642-L D (24-24)11dcd		
					55-805643-L D (24-24)11dcd		
					12/6/89 P. Rocko Check# 1852		

TOTAL 30.00

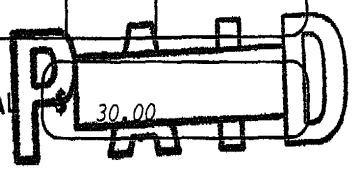

#3

DEPARTMENT OF WATER RESOURCES
15 SOUTH 15TH AVENUE
PHOENIX, ARIZONA 85007

REGISTRATION OF EXISTING WELLS

READ INSTRUCTIONS ON BACK OF THIS FORM BEFORE COMPLETING

PRINT OR TYPE - FILE IN DUPLICATE

13

REGISTRATION FEE (CHECK ONE)
EXEMPT WELL (NO CHARGE) ☒
NON-EXEMPT WELL - $10.00 ☐

LATE FEE $10.00 ☒

For Office Use Only
REGISTRATION NO. 55 805643-L
FILE NO. D(24-24) 11dcd
FILED 11.15.89 (Date) at — (Time)
INA —
AMA —

1. Name of Registrant:
David L. Eppele
8 Mulberry Lane | Bisbee | Arizona | 85603 (*see attached #1)
Address | City | State | Zip

2. File and/or Control Number under previous groundwater law: ____ (File No.) 35 (Control No.)

3.* a. The well is located within the SE ¼ SW ¼ SE ¼, Section 0011 of Township 024 N/S, Range 024 E/W, G&SRB&M, in the County of Cochise.
* see attachment #2
b. If in a subdivision: Name of subdivision n/a
Lot No. _____ Address _____

4. The principal uses(s) of water: (Examples: irrigation, stockwater, domestic, municipal industrial 1. Domestic 2. Irrigation

5. If for irrigation use, number of acres irrigated from well 1.9.

6. Owner of land on which well is located. If same as Item 1, check this box ☐
Name | Address | City | State | Zip

7. Well data (If data not available, write N/A)
a. Depth of Well 165 feet
b. Diameter of casing n/a inches
c. Depth of casing n/a feet
d. Type of casing n/a.
e. Maximum pump capacity 6-9 pm gallons per minute.
f. Depth to water 30 feet below land surface.
g. Date well completed n/a (Month) (Day) (Year).

NOV 15 1989

8. The place(s) of use of water. If same as Item 3, check this box ☒
____ ¼ ____ ¼ ____ ¼, Section ____ Township ____ Range ____

9. DATE 11/15/89 SIGNATURE OF REGISTRANT David L. Eppele

- 5 1989

DWR-55-76-9/85

ENTERED DEC 07 1989

DAVID L. EPPELE
GENEVA M. EPPELE
8 MULBERRY LANE
BISBEE, AZ. 85603
432-7040

STATE OF ARIZONA
DEPARTMENT OF WATER RESOURCES
OPERATIONS DIVISION
15 S. 15TH AVENUE
PHOENIX, ARIZONA 85007

RECEIPT

KIND ENTRY	FILE REFERENCE NO.
55	805641-L
	THRU
55	805643-L

ACCOUNT NO. FUND SOURCE	AGENCY	CHAPTER	DIV.	INT. ACCT.	ITEM DESCRIPTION	RATE	$ AMOUNT
					FILING FEE FOR REGISTRATION OF 3 EXISTING	10.00	30.00
					WELLS ALL OUTSIDE THE A.M.A.'s		
					55-805641-L D (24-24)11dcd		
					55-805642-L D (24-24)11dcd		
					55-805643-L D (24-24)11dcd		
					12/6/89 P. Rocko Check# 1852		

TOTAL $ 30.00

PAID

2-72

OF ARIZONA

DEPARTMENT OF
WATER RESOURCES

WELL DRILLER REPORT

This report should be prepared by the driller in all detail and filed with the Department within 30 days following completion of the well.

1. Owner Jesus Frances
Name
P.O. Box 395, Naco, Az 85620
Address

2. Lessee or Operator _____
Name
_____
Address

3. Driller Lee's Well Drilling
P. O. Bx-4558
Name Huachuca City, AZ. 85616
_____
Address

4. Location of well: T-24S R 24E Sec 16 aw nw nw

5. Permit No. _____
(if issued)

DESCRIPTION OF WELL

6. Total depth of hole 200 ft.
7. Type of Casing PVC
8. Diameter and length of casing 6 in. from 0 to 200, _____ in from _____ to _____.
9. Method of sealing at reduction points Cement
10. Perforated from 180 to 200, from _____ to _____, from _____ to _____
11. Size of cuts 1/8" Number of cuts per foot one
12. If screen was installed: Length _____ ft. Diam _____ in. Type _____
13. Method of construction Drilled
drilled, dug, driven, bored, jetted, etc.
14. Date started 7 (Month) 1 (day) 81 (year)
15. Date completed 7 (Month) 1 (day) 81 (year)
16. Depth to water 160' ft. (If flowing well, so state.)
17. Describe point from which depth measurements were made, and give sea-level elevation if available. Ground Level
18. If flowing well, state method of flow regulation _____
19. REMARKS: _____

DO NOT WRITE IN THIS SPACE
OFFICE RECORD
Registration No. 55-500101
Received _____ By _____
Entered 9-15-81 By BT
File No. D(24-24)16 bbb

(Well log to appear on Reverse side)

LOG OF WELL

Indicate depth at which water was first encountered, and the depth and thickness of water bearing beds. If water is artesian, indicate depth at which encountered, and depth to which it rose in well.

FROM (FEET)	TO (FEET)	DESCRIPTION OF FORMATION MATERIAL
0	10	clay
10	200	Sandy clay & gravel



I hereby certify that this well was drilled by me (or under my supervision), and that each and all of the statements herein contained are true to the best of my knowledge and belief.

Driller Lee's Well Drilling
P. O. Box-4556
Huachuca City, AZ 85616

Address

Date

DEPARTMENT OF WATER RESOURCES
99 East Virginia
Phoenix, Arizona 85004

Registration No. 55-500101
Owner of
Well Site JESUS FRANCO

File No. D(24-24) 16 bbb

COMPLETION REPORT



1. Completion Report to be filed with the Department within 30 days after installation of pump equipment.

2. The tested pumping capacity of the well in gallons per minute for a non-flowing well should be determined by measuring the discharge of the pump after continuous operation for at least 4 hours and for a flowing well by measuring the natural flow at the land surface.

3. Drawdown of the water level for a non-flowing well should be measured in feet after not less than 4 hours of continuous operation and while still in operation and for a flowing well the shut-in pressure should be measured in feet above the land or in pounds per square inch at the land surface.

4. The static groundwater level should be measured in feet from the land surface immediately prior to the well capacity test.

LOCATION OF THE WELL

T-24s-R24E-S-16 NW-NW-NW .

Date Well Completed 7-81 Depth of Well 200'

1. Well Test:
Test Pumping Capacity 25 (Gal. per min.) Date Well Tested 7/8/81

Method of Discharge Measurement 5 gal Container (weir, orifice, current meter, etc.)

Static Groundwater Level 120' ft. Drawdown 10' ft.

Total Pumping Lift 180' ft. Drawdown _____ lbs. (Flowing Well)

2. Equipment Installed:

Kind of Pump Submersible (turbine, centrifugal, etc.)

Kind of Power Elec. (Elec., Nat. Gas, Etc.) H.P. Rating of Motor 3

I HEREBY CERTIFY that the above statements are true to the best of my knowledge and belief.

TRIPLE L PUMP CO.
Signature Box 414 • Huachuca City, Az. 85616
Phone 456-9377
Address

8/10, 1982
Date

City State Zip

8-17-82

EXEMPT WELL
FILING FEE: $3.00

DEPARTMENT OF WATER RESOURCES
NOTICE OF INTENTION TO DRILL OR DEEPEN
AN EXEMPT WELL

EXEMPT WELL

Section 45-596, Arizona Revised Statutes, provides: A person may not drill or cause to be drilled any well or deepen or replace an existing well without first filing a Notice of Intention to Drill with the Department on a form prescribed and furnished by the Department. The well shall be completed within one year after the date of Notice. An exempt well means a well having a pump with a maximum design capacity of not more than 35 gallons per minute which is used to withdraw groundwater. An exempt well may include the non-commercial irrigation of not more than 1 acre of land.

North

X		
NW 1/4	NE 1/4	
SW 1/4	SE 1/4	

West East South

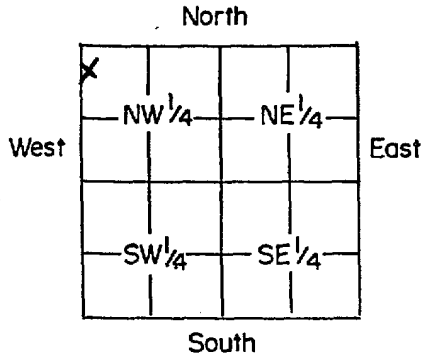

- Indicate Well Location by X
(Above diagram represents one 640 acre section)

WELL/LAND LOCATION:
1. Township 24S
2. Range 24E
3. Section 16
4. NW 1/4 NW 1/4 NW 1/4
10 acre sub-division
5. County Cochise
6. Owner of Well:
Jesus Franco
Name
P.O. BX - 395
Address
NACO, Az 85620
City State Zip
7. Owner of Land:
Name
Address
City State Zip

DESCRIPTION OF WELL:
8. Diameter 6"
Depth 250'
9. Type of Casing PVC
10. Principle use of Water
domestic
11. Other uses Intended
(If for non-commercial irrigation, state approximate area being cultivated.)
12. Construction will start about:
6 81
Month Year

DO NOT WRITE IN THIS SPACE
OFFICE RECORD
FILE NO. D(24-24)16 bbb
FILED 6-8-81 BY jc
INPUT 6-11-81 BY Pat
DUPLICATE MAILED 6-12-81 BY jc
REGISTRATION NO 55-500101
AMA NON EXPANSION AREA =

PLACE OF USE:
13. Township 24S
14. Range 24E
15. Section 16
16. Legal description of land water is to be used on:
17. Design Pump Capacity
10
18. Action Requested:
Drill ✓
Deepen
Replace
19. This notice filed by:
Owner
Lessee
Driller ✓
Name Lee's Well Drilling
Address P. O. Bx-4558 Huachuca City, AZ. 85616
City State Zip
20. Drillers Name:
Name Lee's Well Drilling
Address P. O. Bx-4558 Huachuca City, AZ. 85616
City State Zip
T-80 ✓ 48979
Department License Number

1. Fill out this form in duplicate and mail to P.O. Box 2600, Phoenix, Arizona, 85002, or deliver to 222 N. Central Ave., Suite 550, Phoenix, Arizona, 85004.
2. If the Exempt Well is in fact a replacement (or deepening) well, state the registration number of the existing well.
3. Construction standards for new and replacement wells and the deepening and abandonment of existing wells, shall be in accordance with Department Rules and Regulations.

I, _____, state that the construction will be under the direct and personal supervision of the well driller designated on this form and that the designated driller hold a contractors license pursuant to ARS 45-595.

June 3-1981
Date

Carol Driver - Lee's Well Drlg
Signature of Person Filing

Lee's Well Drilling
P. O. Box 4558
Huachuca City, Arizona 85616

STATE OF ARIZONA
DEPARTMENT OF WATER RESOURCES
WATER RIGHTS ADMINISTRATION
99 EAST VIRGINIA
PHOENIX, ARIZONA 85004

RECEIPT — FILE

KIND ENTRY	FILE REFERENCE NO.
55	500101
	THRU

For: Jesus Franco

№ 9289

ACCOUNT NO. FUND SOURCE	AGENCY	CHAPTER	DIV.	INT. ACCT.	ITEM DESCRIPTION	RATE	$ AMOUNT
					Filing fee for Notice of Intention to Drill		3.00
					or Deepen an Exempt Well		
					Water Rights (GW)		
					File #D(24-24)16 bbb		
					Registration #55-500101		
					Check #1776		

6/9/81 jc

TOTAL $ 3.00

ARIZONA DEPARTMENT OF WATER RESOURCES
Information Management Unit
P.O. Box 458, Phoenix, Arizona 85001-0458
(602) 771-8527 * (800) 352-8488
www.water.az.gov

Well Driller Report and Well Log

RECEIVED
JUN 28 2006
Information Management

This report should be prepared by the driller in detail and filed with the Department within 30 days following completion of the well.

** PLEASE PRINT CLEARLY **

FILE NUMBER: D(24-24) 11 DCC
WELL REGISTRATION NUMBER: 55- 212447
PERMIT NUMBER (IF ISSUED):

SECTION 1. DRILLING AUTHORIZATION

Mail To:

Drilling Firm

NAME	DWR LICENSE NUMBER
ALLEN S WELL SERVICE L.L.C	14
ADDRESS	TELEPHONE NUMBER
5509 W. GLEESON ROAD	520-642-3775
CITY/STATE/ZIP	FAX
ELFRIDA, AZ 85610-9050	

SECTION 2. REGISTRY INFORMATION

Well Owner

FULL NAME OF COMPANY, ORGANIZATION OR INDIVIDUAL: RICHARD & JULIE FULTZ
MAILING ADDRESS: 694 E BORDER RD
CITY / STATE / ZIP: BISBEE, AZ 85603
CONTACT PERSON NAME AND TITLE:
TELEPHONE NUMBER: 520-432-4463
FAX:
WELL NAME (e.g., MW-1, PZ-3, Lot 25 Well, Smith Well, etc.):

Location of Well

WELL LOCATION ADDRESS (IF ANY):

TOWNSHIP (N/S)	RANGE (E/W)	SECTION	160 ACRE	40 ACRE	10 ACRE
24S	24E	11	SE 1/4	SW 1/4	SW 1/4

LATITUDE			LONGITUDE		
31 ° Degrees	21 . Minutes	02 "N Seconds	109 ° Degrees	52 . Minutes	24 "W Seconds

METHOD OF LATITUDE / LONGITUDE (CHECK ONE): [X] *GPS: Hand-Held [ ] USGS Quad Map [ ] Conventional Survey [ ] *GPS: Survey-Grade

LAND SURFACE ELEVATION AT WELL: 4686 Feet Above Sea Level

METHOD OF ELEVATION (CHECK ONE): [X] *GPS: Hand-Held [ ] USGS Quad Map [ ] Conventional Survey [ ] *GPS: Survey-Grade

*IF GPS WAS USED, GEOGRAPHIC COORDINATE DATUM (CHECK ONE): [ ] NAD-83 [ ] Other (please specify):

COMPLETED JUL 20 2006

COUNTY: Cochise

ASSESSOR'S PARCEL ID NUMBER: BOOK 101 | MAP 44 | PARCEL 010

SECTION 3. WELL CONSTRUCTION DETAILS

Drill Method — CHECK ONE
- [X] Air Rotary
- [ ] Bored or Augered
- [ ] Cable Tool
- [ ] Dual Rotary
- [ ] Mud Rotary
- [ ] Reverse Circulation
- [ ] Driven
- [ ] Jetted
- [ ] Air Percussion / Odex Tubing
- [ ] Other (please specify)

Method of Well Development — CHECK ONE
- [X] Airlift
- [ ] Bail
- [ ] Surge Back
- [ ] Surge Pump
- [ ] Other (please specify)

Method of Sealing at Reduction Points — CHECK ONE
- [X] None
- [ ] Packed
- [ ] Swedged
- [ ] Welded
- [ ] Other (please specify)

Condition of Well — CHECK ONE
- [X] Capped
- [ ] Pump Installed

Construction Dates
DATE WELL CONSTRUCTION STARTED: 6-22-06
DATE WELL CONSTRUCTION COMPLETED: 6-23-06

I state that this notice is filed in compliance with A.R.S. § 45-596 and is complete and correct to the best of my knowledge and belief.

DRILLING FIRM	SIGNATURE OF QUALIFYING PARTY	DATE
Allens Well Service	[signature]	6-23-06

Well Driller Report and Well Log

WELL REGISTRATION NUMBER
55- 212447

SECTION 4. WELL CONSTRUCTION DESIGN (AS BUILT) (attach additional page if needed)

DEPTH OF BORING	DEPTH OF COMPLETED WELL
300 Feet Below Land Surface	300 Feet Below Land Surface

Water Level Information

STATIC WATER LEVEL	DATE MEASURED	TIME MEASURED	IF FLOWING WELL, METHOD OF FLOW REGULATION
124 Feet Below Land Surface	6-23-06 ~~10-00~~	10:00	☐ Valve ☐ Other:

Borehole

DEPTH FROM SURFACE FROM (feet)	DEPTH FROM SURFACE TO (feet)	BOREHOLE DIAMETER (inches)
0	20	12 1/4
20	300	8"

Installed Casing

DEPTH FROM SURFACE FROM (feet)	DEPTH FROM SURFACE TO (feet)	OUTER DIAMETER (inches)	MATERIAL TYPE (X) STEEL	PVC	ABS	IF OTHER TYPE, DESCRIBE	PERFORATION TYPE (X) BLANK OR NONE	WIRE WRAP	SHUTTER SCREEN	MILLS KNIFE	SLOTTED	IF OTHER TYPE, DESCRIBE	SLOT SIZE IF ANY (inches)
+1	20	8 5/8	X										
0	300	5" ID		X									
	280	300									X		
	240	260									X		
	200	280									X		

Installed Annular Material

DEPTH FROM SURFACE FROM (feet)	DEPTH FROM SURFACE TO (feet)	ANNULAR MATERIAL TYPE (X) NONE	CONCRETE	NEAT CEMENT OR CEMENT GROUT	CEMENT-BENTONITE GROUT	BENTONITE GROUT	BENTONITE CHIPS	BENTONITE PELLETS	IF OTHER TYPE OF ANNULAR MATERIAL, DESCRIBE	FILTER PACK SAND	FILTER PACK GRAVEL	FILTER PACK SIZE
0	20			X					NONE			

Well Driller Report and Well Log

WELL REGISTRATION NUMBER
55- 212447

SECTION 5. GEOLOGIC LOG OF WELL

DEPTH FROM SURFACE FROM (feet)	DEPTH FROM SURFACE TO (feet)	DESCRIPTION Describe material, grain size, color, etc.	Check (X) every interval where water was encountered
0	10	(Red) Clay	
10	90	red Clay & rock	
90	130	Gray - rock	
130	140	Sand	*
140	200	Red Volcanic rock	
200	310	brown - hard Clay	
310	320	brown sand	*
320	360	Volcanic rock	

Well Driller Report and Well Log

WELL REGISTRATION NUMBER
55- 212447

SECTION 6. WELL SITE PLAN

NAME OF WELL OWNER	COUNTY ASSESSOR'S PARCEL ID NUMBER		
	BOOK	MAP	PARCEL
RICHARD & JULIE FULTZ	101	44	010

Please draw the following: (1) the boundaries of property on which the well was located; (2) the proposed well location; (3) the locations of all septic tank systems and sewer systems on the property or within 100 feet of the well location, even if on neighboring properties; and (4) any permanent structures on the property that may aid in locating the well.

Please indicate the distance between the well location and any septic tank system or sewer system.

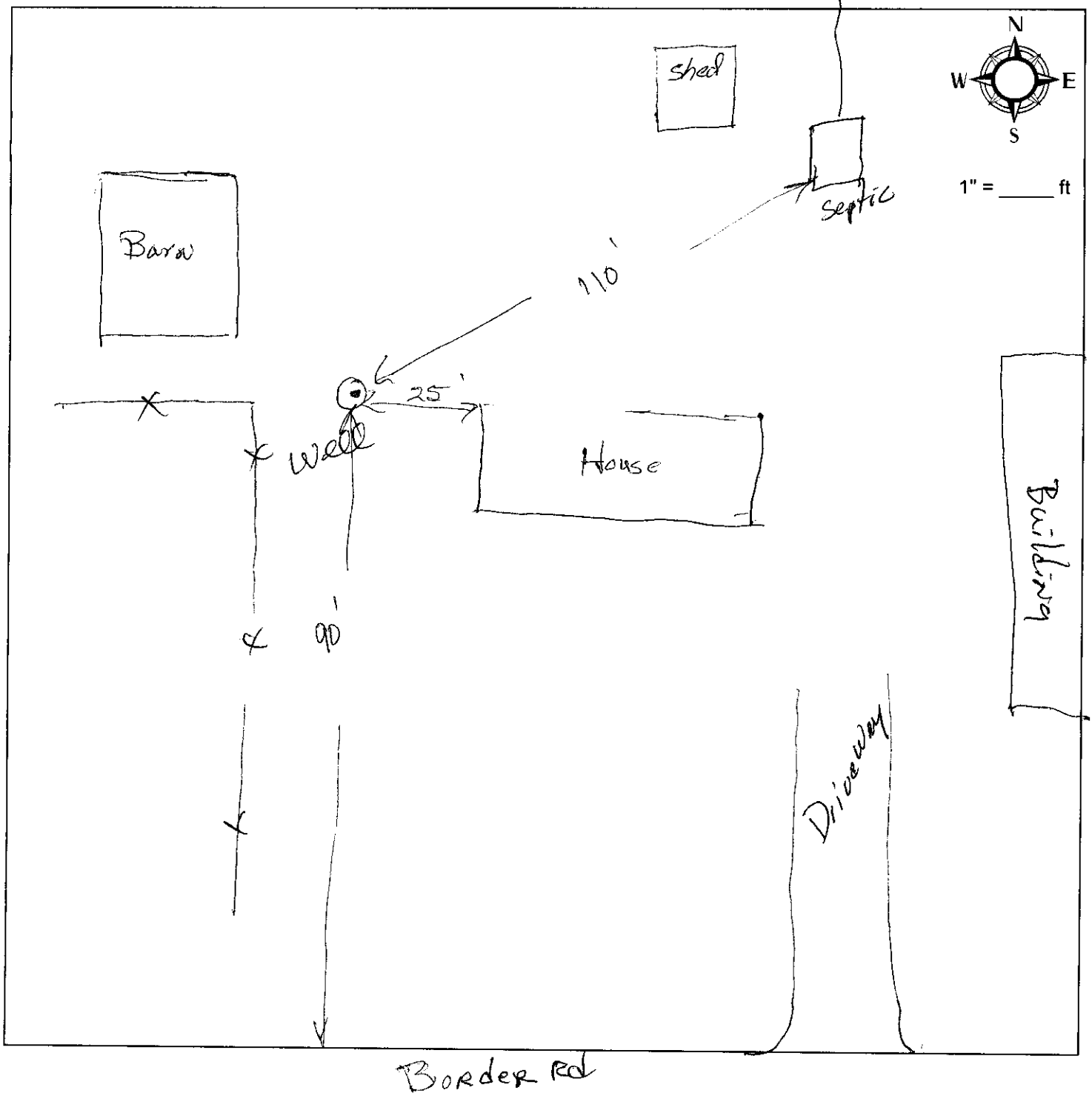

ARIZONA DEPARTMENT OF WATER RESOURCES

WATER MANAGEMENT SUPPORT SECTION

3550 N. Central Avenue
Phoenix, Arizona 85012

THIS AUTHORIZATION SHALL BE IN POSSESSION OF THE DRILLER DURING ALL DRILL OPERATIONS

WELL REGISTRATION NO: 55-212447

AUTHORIZED DRILLER: ALLEN S WELL SERVICE L.L.C LICENSE NO: 14

NOTICE OF INTENTION TO DRILL AN EXEMPT WELL(S) HAS BEEN FILED WITH THE DEPARTMENT BY:

WELL OWNER: RICHARD & JULIE FULTZ 694 E BORDER RD BISBEE, AZ 85603

THE WELL(S) IS/ARE TO BE LOCATED IN THE:
SW ¼ OF THE SW ¼ OF THE SE ¼ SECTION 11 TOWNSHIP 24 SOUTH RANGE 24 EAST

NO. OF WELLS IN THIS PROJECT: 1 ASSESSOR PARCEL NO: 101-44-010

THIS AUTHORIZATION EXPIRES AT MIDNIGHT ON THE 22ND DAY OF MAY, 2007

WATER MANAGEMENT SUPPORT

THE DRILLER MUST FILE A LOG OF THE WELL
WITHIN 30 DAYS OF COMPLETION OF DRILLING

GREAT SEAL OF THE STATE OF ARIZONA
DITAT DEUS
1912

ARIZONA DEPARTMENT OF WATER RESOURCES
3550 N. Central Avenue, Phoenix, Arizona 85012
Telephone (602) 771-8500
Fax (602) 771-8691

May 24, 2006

Janet Napolitano
Governor

Herbert R. Guenther
Director

RICHARD & JULIE FULTZ
694 E BORDER RD
BISBEE, AZ 85603 - 6324

Registration No. 55- 212447
File No. D(24-24) 11 DCC

Dear Well Owner:

Enclosed is a copy of the Notice of Intention (NOI) to Drill a well that you recently filed with this Department pursuant to A.R.S. § 45-596. This is to inform you that the Department has approved the NOI and has mailed or otherwise provided a drilling card authorizing the drilling of the well to the well driller identified in the NOI. The driller may not begin drilling until he has received the drilling card, which must be displayed on the drill rig during drilling.

Well drilling activities must be completed within one year after the date the NOI was filed with the Department. If drilling is not completed within one year, you must file a new NOI before proceeding with further drilling. If in the course of drilling the well, it is determined that the well cannot be successfully completed as initially intended (dry hole, cave in, lost tools, etc.), the well must be properly abandoned and a Well Abandonment Completion Report must be filed as required by A.A.C. R12-15-816(F).

If you change drillers, you must notify the Department of the new driller's identity. Please ensure that the new driller is licensed by the Department to drill the type of well you require. A new driller may not begin drilling until he receives a new drilling card from the Department. If you are drilling a new or replacement well and it is necessary to change the location of the proposed well, you may not proceed with drilling until you file an amended NOI with the Department and the Department issues an amended drilling card to the driller. If county approval was required for the original well site plan (this applies to domestic wells on parcels that are five acres or less), you must submit a new well site plan with the new well location to your local county health authority for approval prior to filing the amended NOI with the Department.

A.R.S. § 45-600 requires the registered well owner to complete and file a Pump Installation Completion Report form (DWR form 55-56) within 30 days after the installation of pumping equipment. A form is enclosed for your use. Also enclosed is a well owner's guide that provides useful information and advice concerning your upcoming well construction project. A.R.S.§ 45-600 also requires the driller to file a complete and accurate Well Drillers Report and Well Log (DWR form 55-55) within 30 days after completion of drilling. That form was mailed to your driller with the drilling card. You should insist and ensure that all of the required forms are accurately completed and timely filed with the Department.

Please be advised that A.R.S. § 45-593(C) requires the person to whom a well is registered to notify the Department of a change in ownership of the well and/or information pertaining to the physical characteristics of the well in order to keep this well registration file current and accurate. Any change in well information or a request to change well driller must be filed on a Request to Change Well Information form (DWR form 55-71A) that may be downloaded from the ADWR Internet website at <http://www.water.az.gov/adwr/content/forms/default.htm#NOI>.

Sincerely,

Tiffany Hancock

Tiffany Hancock
NOI Unit
Water Management Support Section

Enclosures

Arizona Department of Water Resources
Water Management Support Section
P.O. Box 458 • Phoenix, Arizona 85001-0458
(602) 417-2470 • (800) 352-8488
www.water.az.gov

Notice of Intent to Drill, Deepen, Replace or Modify a Well

(except a Non-Exempt Well in an Active Management Area)

$150 or ~~$50~~ 100 FEE

AMA / INA	B 35 SB
RECEIVED DATE 5/23/06	WS 13
ISSUED DATE 5/24/06	WQARF CERCLA

FILE NUMBER D(24-24)11DCC
WELL REGISTRATION NUMBER 55 - 212447

- Review instructions prior to completing form in black or blue ink.
- You must include with your Notice:
- Check or money order in the amount of the appropriate filing fee. For a well located within an AMA or INA, the fee is $150.00. For a well not located within an AMA or INA, the fee is $50.00 if the well will be used solely for domestic purposes (see page 2 and instructions) and will have a pump with a maximum capacity of not more than 35 gallons per minute. Otherwise, the fee is $150.00.
- Authority for fee: A.R.S. § 45-596.

** PLEASE PRINT CLEARLY **

SECTION 1. COUNTY OR LOCAL HEALTH AUTHORITY ENDORSEMENT (If applicable)

If water from the proposed well will be used for domestic purposes on a parcel of land of 5 or fewer acres, the applicable county or local health authority must endorse all items in Section 1 before submission to the Department of Water Resources. You must also attach a site plan (see instructions).

CHECK ONE

- [X] County or Local Health Authority Recommends Approval (pursuant to A.R.S. § 45-596 (G) and (F))
  - [X] Field Inspection Performed
  - [ ] Site Plan Review Only
- [ ] Insufficient Information to Make a Determination

COUNTY OR LOCAL AUTHORITY NAME AND TITLE: Carlos Diaz R.S.

TELEPHONE NUMBER: 520-432-9442 | DATE: May 19, 2006

Official County or Local Seal or Stamp

APPROVED BY THE COCHISE COUNTY ENVIRONMENTAL HEALTH DIVISION
DATE May 19, 2006
BY Carlos Diaz R.S.

COUNTY OR LOCAL AUTHORITY SIGNATURE: Carlos Diaz R.S.

SECTION 2. REGISTRY INFORMATION

Well Type

CHECK ONE

- [X] Exempt (Pump has a maximum capacity of not more than 35 gpm and water is not used for irrigation purposes inside an AMA.) (*See instructions.*)
- [ ] Non-Exempt (Pump has a maximum capacity of more than 35 gpm or water is used for irrigation purposes inside an AMA.) (*See instructions.*)

DESIGN PUMP CAPACITY: 25 Gallons Per Minute

Proposed Action

CHECK ONE

- [X] Drill New Well
- [ ] Deepen
- [ ] Replace
- [ ] Modify

If Deepening, Replacing or Modifying:

ORIGINAL WELL REGISTRATION NUMBER: 55 -

MAXIMUM CAPACITY OF ORIGINAL WELL: Gallons Per Minute

DISTANCE & DIRECTION FROM ORIGINAL WELL: Feet

Location of Well

WELL LOCATION ADDRESS (IF ANY):

TOWNSHIP (N/S)	RANGE (E/W)	SECTION	160 ACRE	40 ACRE	10 ACRE
24S	24E	11	SE ¼	SW ¼	SW ¼

COUNTY ASSESSOR'S PARCEL ID NUMBER

BOOK	MAP	PARCEL	# OF ACRES
101	44	010-6	5.06

PLACE OF WATER USE (ONLY IF DIFFERENT FROM LOCATION OF WELL)

TOWNSHIP (N/S)	RANGE (E/W)	SECTION	160 ACRE	40 ACRE	10 ACRE
			¼	¼	¼

COUNTY WHERE WELL IS LOCATED: Cochise

SECTION 3. OWNER INFORMATION

Well Owner

FULL NAME OF COMPANY, ORGANIZATION, OR INDIVIDUAL: Richard & Julie FuLTZ

MAILING ADDRESS: 694 E Border Rd

CITY / STATE / ZIP CODE: Bisbee Az. 85603-6324

CONTACT PERSON NAME AND TITLE: Same

TELEPHONE NUMBER: 520 432 4463 | FAX:

Landowner (if different from Well Owner)

FULL NAME OF COMPANY, GOVERNMENT AGENCY, OR INDIVIDUAL:

MAILING ADDRESS:

CITY / STATE / ZIP CODE: MAY 23 2006

CONTACT PERSON NAME AND TITLE:

TELEPHONE NUMBER: | FAX:

SECTION 4.

Questions	Yes	No	If Yes:
1. Is the proposed well site within 100 feet of a septic tank system, sewer disposal area, landfill, hazardous materials or petroleum storage area or tank?		X	You must also request a variance (A.A.C. R12-15-818).
2. Is there another well name or identification number associated with this well?		X	PLEASE STATE
3. Is the proposed well the second exempt well on this parcel for the same use?		X	If the proposed well is in an Active Management Area, you must also file a supplemental form 55-40A.

Existing old well has caved in

Notice of Intent to Drill, Deepen, Replace or Modify a Well

WELL REGISTRATION NUMBER
55-212447

SECTION 5. DRILLING AUTHORIZATION

Drilling Firm

NAME: ALLENS Well Service

DWR LICENSE NUMBER: 14

ROC LICENSE CATEGORY: C-53 L-53

TELEPHONE NUMBER: 520 642 3775

FAX: 520 642 3221

MAILING ADDRESS: 5509 W. Gleeson Rd

CITY / STATE / ZIP CODE: Elfrida Az. 85610

MAY 23 2006

SECTION 6. WATER / SITE INFORMATION

Principal Use of Water (CHECK ONE)

- ☐ Irrigation
- ☐ Utility
- ☐ Commercial
- ☑ Domestic
- ☐ Municipal
- ☐ Industrial
- ☐ Mining
- ☐ Stock
- ☐ Recharge
- ☐ Dewatering
- ☐ Other *(please specify):*

Other Uses of Water (CHECK ALL THAT APPLY)

- ☐ Irrigation
- ☐ Utility
- ☐ Commercial
- ☐ Domestic
- ☐ Municipal
- ☐ Industrial
- ☐ Mining
- ☐ Stock
- ☐ Recharge
- ☐ Dewatering
- ☐ Other *(please specify):*

SECTION 7. PROPOSED WELL CONSTRUCTION DESIGN (attach separate sheet if needed)

DATE CONSTRUCTION IS TO BEGIN: June 06

Borehole			Casing														
DEPTH FROM SURFACE			DEPTH FROM SURFACE			MATERIAL TYPE (T)				PERFORATION TYPE (T)						
FROM (feet)	TO (feet)	BOREHOLE DIAMETER (inches)	FROM (feet)	TO (feet)	OUTER DIAMETER (inches)	STEEL	PVC	ABS	IF OTHER TYPE, DESCRIBE	BLANK OR NONE	WIRE WRAP	SHUTTER SCREEN	MILLS KNIFE	SLOTTED	IF OTHER TYPE, DESCRIBE	GROUTING MATERIAL
0	20	12 1/4	+1	20	8 5/8	X*										Cement
20	200	8	0	200	6		X									

* ADWR well construction standards require a surface seal consisting of a minimum of 20 feet of steel casing. Cement grout must be used to fill the annular space between the surface casing and the borehole. (A.A.C. R12-15-811(B))

The Department's issuance of an authorization to drill a well is not a determination of whether water withdrawn from the well is legally surface water or groundwater. The legal nature of the water withdrawn from the well may be the subject of court action in the future as part of a determination of surface water rights in your area. If there are court proceedings that could affect your well, you will be notified and be given the opportunity to participate. If you have questions regarding the legal nature of the water to be withdrawn from your proposed well, please consult with an experienced civil engineer, hydrologist or water rights attorney.

For the purposes of determining appropriate fees outside AMAs or INAs, "domestic purposes" is defined as "uses related to the supply, service and activities of households and private residences and includes the application of water to less than 2 acres of land to produce plants or parts of plants for sale or human consumption, or for use as feed for livestock, range livestock or poultry, as such terms are defined in A.R.S. § 3-1201."

I state that this notice is filed in compliance with A.R.S. § 45-596 and is complete and correct to the best of my knowledge and belief.

TYPE OR PRINT NAME AND TITLE: Richard & Julie Fultz

SIGNATURE OF WELL OWNER OR LANDOWNER: Richard Fultz, Julie Fultz

DATE: 4-28-06

Notice of Intent to Drill, Deepen, Replace or Modify a Well

WELL REGISTRATION NUMBER
55- 212447

WELL SITE PLAN

NAME OF WELL OWNER	COUNTY ASSESSOR'S PARCEL ID NUMBER		
	BOOK	MAP	PARCEL
Richard & Julie Fultz			

- If this well will be a domestic well on 5 acres or less, please draw the following: (1) the boundaries of your property; (2) the proposed well location; (3) the locations of all septic tank systems and sewer systems on the property or within 100 feet of the well location, even if on neighboring properties; and (4) any permanent structures on the property that may aid in locating the well. If the parcel is vacant land or lacks a septic tank or sewer system, please indicate this.
- Indicate the distance between the proposed well location and any septic tank system or sewer system.

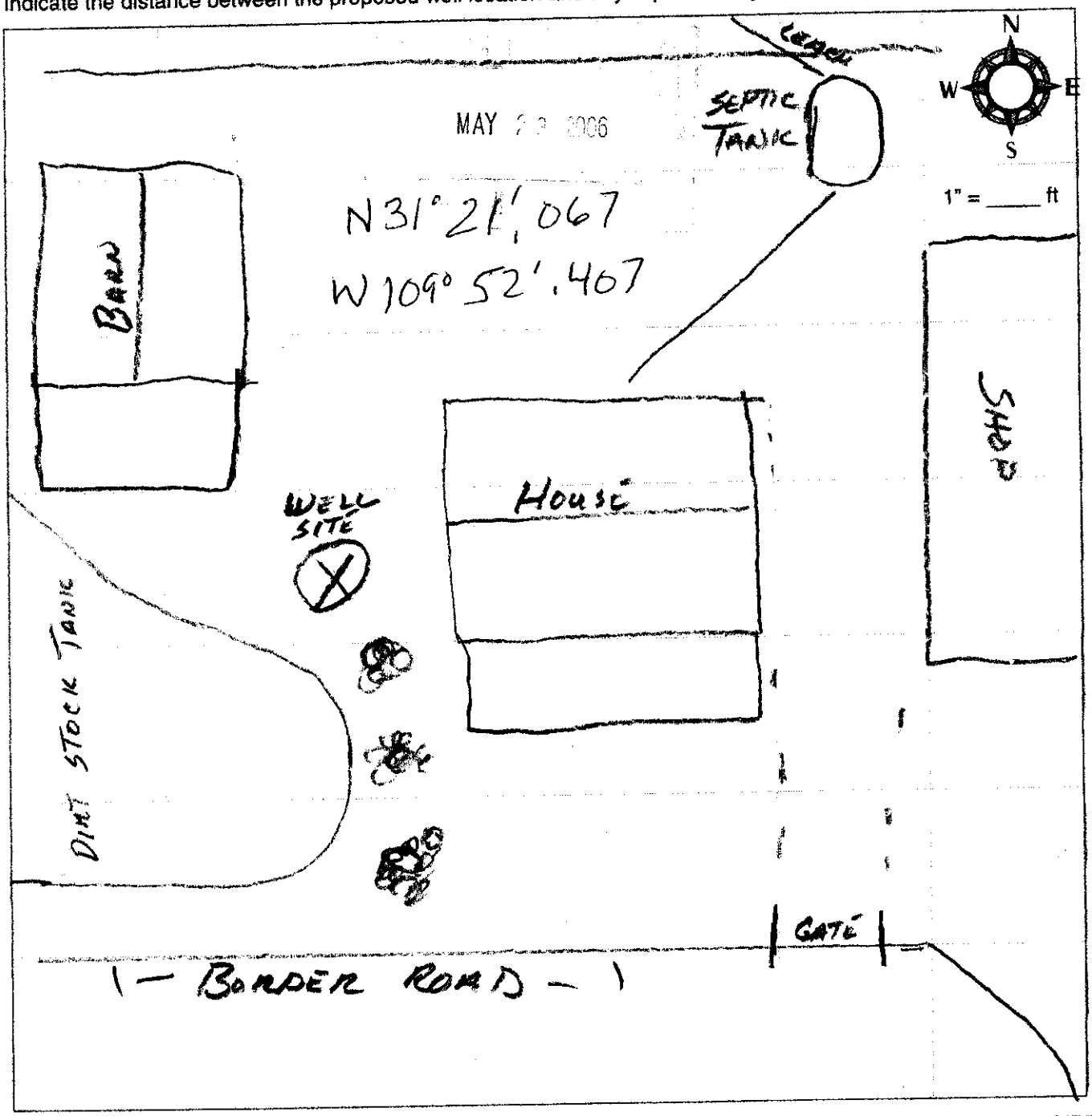

COUNTY OR LOCAL AUTHORITY NAME AND TITLE	CARLOS DIAZ RS
COUNTY OR LOCAL AUTHORITY SIGNATURE	Carlos Diaz RS
TELEPHONE NUMBER	520 432-9402
DATE	May 19, 2006

Official County or Local Seal or Stamp

APPROVED BY THE COCHISE COUNTY ENVIRONMENTAL HEALTH DIVISION
DATE May 19 2006
BY Carlos Diaz RS

COUNTY OF COCHISE ARIZONA

Arizona Department of Water Resources
Water Management Support Section
P.O. Box 458 • Phoenix, Arizona 85001-0458
(602) 417-2470 • (800) 352-8488
www.water.az.gov

Notice of Intent to Drill, Deepen, Replace or Modify a Well

(except a Non-Exempt Well in an Active Management Area)

$150 or $50 FEE 100

- Review instructions prior to completing form in black or blue ink.
- You must include with your Notice:
- Check or money order in the amount of the appropriate filing fee. For a well located within an AMA or INA, the fee is $150.00. For a well not located within an AMA or INA, the fee is $50.00 if the well will be used solely for domestic purposes (see page 2 and instructions) and will have a pump with a maximum capacity of not more than 35 gallons per minute. Otherwise, the fee is $150.00.
- Authority for fee: A.R.S. § 45-596.

** PLEASE PRINT CLEARLY **

AMA / INA		B	SB
RECEIVED	DATE	WS	
ISSUED	DATE	WQARF	CERCLA

FILE NUMBER

WELL REGISTRATION NUMBER

55 - 212447

SECTION 1. COUNTY OR LOCAL HEALTH AUTHORITY ENDORSEMENT (If applicable)

If water from the proposed well will be used for domestic purposes on a parcel of land of 5 or fewer acres, the applicable county or local health authority must endorse all items in Section 1 before submission to the Department of Water Resources. You must also attach a site plan (see instructions).

CHECK ONE

☒ County or Local Health Authority Recommends Approval (pursuant to A.R.S. § 45-596 (G) and (F))
- ☒ Field Inspection Performed
- ☐ Site Plan Review Only

☐ Insufficient Information to Make a Determination

MAY 23 2006

COUNTY OR LOCAL AUTHORITY NAME AND TITLE

Official County or Local Seal or Stamp

APPROVED BY THE COCHISE COUNTY ENVIRONMENTAL HEALTH DIVISION
DATE May 19, 2006
BY

COUNTY OF COCHISE ARIZONA

THORITY SIGNATURE

RICHARD C. FULTZ
694 BORDER RD 520-432-4463
BISBEE, AZ 85603

148
91-532/1221
27

Date 4-28-06

Pay to the Order of ADWR $ 100.00

One Hundred Dollars & 00/100 Dollars

National Bank OF ARIZONA
1-800-487-9168
www.nbarizona.com

For

ANY)

CTION	160 ACRE	40 ACRE	10 ACRE
11	SE ¼	SW ¼	SW ¼

ID NUMBER

PARCEL	# OF ACRES
010 - 6	5.06

F DIFFERENT FROM LOCATION OF WELL)

CTION	160 ACRE	40 ACRE	10 ACRE
	¼	¼	¼

DESIGN PUMP CAPACITY	DISTANCE & DIRECTION FROM ORIGINAL WELL	COUNTY WHERE WELL IS LOCATED
25 Gallons Per Minute	Feet	Cochise

SECTION 3. OWNER INFORMATION

Well Owner	Landowner (if different from Well Owner)
FULL NAME OF COMPANY, ORGANIZATION, OR INDIVIDUAL: Richard & Julie Fultz	FULL NAME OF COMPANY, GOVERNMENT AGENCY, OR INDIVIDUAL
MAILING ADDRESS: 694 E Border Rd	MAILING ADDRESS
CITY / STATE / ZIP CODE: Bisbee Az. 85603-6324	CITY / STATE / ZIP CODE
CONTACT PERSON NAME AND TITLE: Same	CONTACT PERSON NAME AND TITLE
TELEPHONE NUMBER: 520 432 4463 / FAX	TELEPHONE NUMBER / FAX

SECTION 4.

Questions	Yes	No	If Yes:
1. Is the proposed well site within 100 feet of a septic tank system, sewer disposal area, landfill, hazardous materials or petroleum storage area or tank?		X	You must also request a variance (A.A.C. R12-15-818).
2. Is there another well name or identification number associated with this well?		X	PLEASE STATE
3. Is the proposed well the second exempt well on this parcel for the same use?		X	If the proposed well is in an Active Management Area, you must also file a supplemental form 55-40A.

Existing old well has caved in

ARIZONA DEPARTMENT OF WATER RESOURCES
500 North Third Street
Phoenix, Arizona 85004

RECEIVED
OCT 18 1996
RECORDS MGT

WELL DRILLER REPORT

This report should be prepared by the driller in all detail and filed with the Department within 30 days following completion of the well.

1. TANNER WELL SERVICE
7914 N. FRONTIER RD
MCNEAL, AZ 85617

2. Owner Name: TERRY GARNER
Address: 1027 W. PURDY LANE BISBEE AZ. 85603
Street City State Zip

3. Location: 24 ~~N~~/S 24 E/~~W~~ 17 ¼ NW ¼ NW ¼ NW ¼
Township Range Section 10-acre 40-acre 160-acre

4. Well Registration No. 55- 558557 (Required)

5. Permit No. N/A (If issued)

DESCRIPTION OF WELL

6. Total depth of hole 300 ft.
7. Type of casing 22' STEEL — 279' PVC
8. Diameter and length of casing 6 in. from 0 to 300', in from to
9. Method of sealing at reduction points N/A
10. Perforated from 180' to 220', from 240' to 300' from to
11. Size of cuts ⅛" x 6" Number of cuts per foot 3
12. If screen was installed: Length N/A ft. Diam in. Type
13. Method of construction DRILLED
(drilled, dug, driven, bored, jetted, etc)
14. Date started 7-24-96
Month Day Year
15. Date completed 9-4-96
Month Day Year
16. Depth to water 170' ft. (If flowing well, so state)
17. Describe point from which depth measurements were made, and give sea-level elevation if available
FROM GROUND LEVEL
18. If flowing well, state method of flow regulation: N/A
19. Remarks: GRAVEL PACKED 20' - 300'

DO NOT WRITE IN THIS SPACE
OFFICE RECORD

Registration No. 55-558557
File No. D(24-24)17BBB
Received By
Entered ENTERED OCT 21 By 1996

DWR-55-55-7/95 (Rev.)

LOG OF WELL

Indicate depth at which water was first encountered, and the depth and thickness of water bearing beds. If water is artesian, indicate depth at which encountered, and depth to which it rose in well.

From (feet)	To (feet)	Description of formation material
0	2	TOP SOIL
2	63	BROWN CLAY
63	80	BROWN CLAY + ROCK
80	183	SAND + GRAVEL (HIT WATER 180' - ROSE TO 170')
183	220	BROWN CLAY + ROCK
220	225	SAND + GRAVEL
225	300	CONGLOMERATE - GRAVEL + ROCK

I hereby certify that this well was drilled by me(or under my supervision), and that each and all statements herein contained are true to the best of my knowledge and belief.

Driller Name: ROBERT D. TANNER

7914 N. FRONTIER RD.
Street

McNEAL, AZ. 85617 520-642-3654
City State Zip Phone No.

Robert D. Tanner 9-5-96
Signature of Driller Date

STATE OF ARIZONA
DEPARTMENT OF WATER RESOURCES
GROUNDWATER MANAGEMENT SUPPORT SECTION

500 North Third Street, Phoenix, Arizona 85004-3903
Phone (602) 417-2470 Fax: (602) 417-2422

RECEIVED
JUL 29 1997
RECORDS MGT

COMPLETION REPORT
(Pump Installation Report)

1. Per A.R.S. § 45-600, The completion report is to be filed with the Department within 30 days after installation of pump equipment by the registered well owner.
2. Drawdown of the water level for a non-flowing well should be measured in feet after not less than 4 hours of continuous operation. For a flowing well the shut-in presssure should be measured in feet above the land or in pounds per square inch at the land surface.
3. The static groundwater level should be measured in feet from the land surface immediately prior to the well capacity test.
4. The tested pumping capacity of the well in gallons per minute for a non-flowing well should be determined by measuring the discharge of the pump after continuous operation for at least 4 hours and for a flowing well by measuring the natural flow at the land surface.

REGISTRATION NO: 55- 558557 FILE NO: D(24-24) 17bbb

LOCATION OF THE WELL:

24S	24E	17	¼ NW	¼ NW	¼ NW
Township	Range	Section	10-acre	40-acre	160-acre

EQUIPMENT INSTALLED:

Kind of Pump Submersible (Turbine, Submersible, Centrifugal, etc.) Kind of Power Electric (Electric, Natural Gas, Gasoline, etc.)

H.P. Rating of Motor 1 1/2 Pumping Capacity 16 GPM Date Pump Installed 9/8/96

WELL TEST:

Test Pumping Capacity 16 (Gallons per minute) Date Well Tested 9-8-96

Method of Discharge Measurement Measured Container (Weir, orifice, current meter, bucket, etc.)

Static Groundwater Level 171 ft. Drawdown 14 ft.

Total Pumping Lift 260 ft. Drawdown _____ lbs. (Flowing Well)

I HEREBY CERTIFY that the above statements are true to the best of my knowledge and belief.

Terry Garner	1027 W. Purdy Ln.	Bisbee	Az.	85603
Print Well Owner's Name	Address	City	State	Zip

Terry Garner	520-432-4210	7-25-97
Signature of Well Owner	Phone Number	Date

DWR 55-56 (Rev 10/95)

ENTERED AUG 22 1997

Should they have Rec. a Summons?

Run Date: 09/18/2002

AZ DEPARTMENT OF WATER RESOURCES

WELL REGISTRY REPORT - WELLS55

Location A 10.0 21.0 5 A A D

Well Reg.No 55 - 558587

AMA NOT WITHIN ANY AMA OR INA

Name LOVERIDGE, ROSE,
6645 HWY 260

SHOW LOW AZ 85904

File Type NEW WELLS (INTENTS OR APPLICATIONS)
Application/Issue Date 06/27/1996

Owner OWNER
Driller Nbr 453
Driller Name H. E. BEEMAN WELL DRILLING dba Wyatt Drilling, Inc.
Driller Phone 928-537-1031
County NAVAJO
Intended Capacity GPM 25.00

Well Type EXEMPT
SubBasin LITTLE COLORADO RIVER PLATEAU
Watershed LITTLE COLORADO RIVER
Water Uses DOMESTIC
Well Uses WATER PRODUCTION
Discharge Method NONE
Power NO POWER CODE LISTED

Well Depth	340.00	**Case Diam**	8.00	**Tested Cap**	0.00
Pump Cap.	0.00	**Case Depth**	340.00	**CRT**	
Draw Down	0.00	**Water Level**	280.00	**Log**	X
		Acres Irrig	0.00	**Finish**	STEEL - PERFORATED OR SLOTTED CASING

Comments |ICO:|IPQ:|PQ#:

Current Action

Action History

6/15/1997	750	WELL LOG RECEIVED
6/15/1997	755	WELL CONSTRUCTION COMPLETED

New address
P.O. Box 1833
Show Low, AZ
85901
928-537-3469

SEP 19 2002

ARIZONA DEPARTMENT OF WATER RESOURCES
Operations Division, 15 South 15th Avenue
Phoenix, Arizona 85007 (602) 542-1581

NOTICE OF INTENTION TO DRILL, DEEPEN, REPLACE OR MODIFY A WELL

Section § 45-596, A.R.S., provides: a person may not drill, deepen, or modify any well, without first filing a Notice of Intention to Drill with the Department.

IF PARCEL IS 20 ACRES OR LESS, THE APPLICABLE COUNTY OR LOCAL HEALTH AUTHORITY MUST ENDORSE ALL ITEMS IN THE BOX BELOW, BEFORE SUBMITTING TO THE DEPARTMENT OF WATER RESOURCES.

Terry Garner — 1027 W Purdy Ln — Bisbee — AZ — 85603
Land Owner's Name — Address — City — State — Zip

Telephone 432-4210

County: Cochise

COUNTY ASSESSOR'S PARCEL ID INFORMATION:
102 54 0029 — 4
BOOK MAP PARCEL — No. of Acres of Parcel

Well/Land Location:
X NW 1/4 NW 1/4 NW 1/4 of Section ~~12~~ 17 Township 24 N/S Range 24 E/W
10AC 40ac 160ac

OFFICIAL SEAL
C.C.H.S.S.
1415 W. Melody Lane Bldg. A
Bisbee, Arizona 85603-0090

COUNTY OR LOCAL AUTHORITY ENDORSEMENT

Check one:
Recommend Approval X ; Insufficient information to make determination ____ ; Variance required ____ (Explanation attached)

DATE 6-21-96 AUTHORIZED SIGNATURE Steven Herbert

GENERAL INSTRUCTIONS FOR FILING NOTICE WITH

1. Section § 45-596(D) provides that the Director shall determine that all information required on this form has been submitted. If not, the person filing will be notified, and the drilling, deepening or modification of the well may not proceed.
2. Section § 45-596(D), provides that the Department has **15 days after** the receipt of a **complete and correct** notice of intention to record the notice and mail the duplicate to the owner.
3. Fill out this form and site plan in **DUPLICATE** and send **WITH $10.00 FEE** to 15 South 15th Ave., Phoenix, AZ 85007. **USE BLACK OR BLUE INK.**
4. For specific instructions, limitations and conditions, see the reverse side of this form.
5. If the well is a replacement, deepening or modification of an existing well, provide the registration number of the existing well in item 2.
6. Construction standards for wells, including abandonment, shall be in accordance with Department Rules.

1. **Owner of well:**
Terry Garner
Name
1027 W Purdy Ln
Mailing Address
Bisbee AZ 85603
City State Zip
Telephone: 432 4210

2. **Action requested:** Drill New Well X ;
Deepen ____ Modify ____ Replace ____
For a replacement well provide: Maximum capacity of the original well ____ gallons per minute; distance from the original well ____ feet.
Well Registration No. 55- ____

3. **Construction will start about:**
Month June Year 1996

4. **DESCRIPTION OF PROPOSED WELL:**
Diameter 6 inches
Depth 200 feet
Type of Casing PVC

5. **Design Pump Capacity:**
20 gallons per minute

6. **Lessee of Land of wellsite:**
none
Name
Mailing Address
City State Zip
Telephone: ____

7. **Principal use of water:** (be specific)
Domestic

8. **Other uses of water:** (be specific)
none

9. If use includes **irrigation**, state to nearest tenth, the number of acres to be irrigated: ____

DO NOT WRITE IN THIS SPACE
OFFICE RECORD
File No. D(24-24)17 By BBB
Filed 6/24/96 By dh
Input ____ By ____
DUPLICATE MAILED
Date 6/27/96 By dh
Registration 55- 55-558557
AMA/INA ✓
W/S 13 S/B ✓
ENTERED JUL 1 1996

10. **PLACE OF USE** (Legal Description of Land):
Township 24 N/S Range 24 E/W
Section 17 1/4 NW 1/4 NW 1/4 NW

11. **Type of well:** Exempt X Non-Exempt ____
Residential X Commercial ____

12. Is the proposed wellsite within 100 feet of a septic tank system, sewage disposal area, landfill, hazardous waste facility, storage area of hazardous materials or petroleum storage areas and tanks? **YES** ____ **NO** X

13. **DRILLING FIRM:**
Tanner Well Service
Firm Name
7914 N. Frontier Rd.
Mailing Address
McNeal, AZ 85617
City 133 State Zip
DWR License C-53
ROC License Classification

RECEIVED
JUN 24 1996
GROUNDWATER MGT

Terry Garner
Typed or Printed Name of Owner or Lessee

Terry Garner
Signature [ ] Land Owner [ ] Lessee of Wellsite

June 18 - 1996
DATE

SPECIFIC INSTRUCTIONS, LIMITATIONS AND CONDITIONS

1. If any water from a proposed well on a parcel of land of twenty or fewer acres will be used for domestic purposes, as defined in § 45-454, the applicant shall submit a site plan to scale of the property with the county assessor's parcel identification number. The site plan:

   a. Will be on a 8½"x11" piece of plain paper with representation of the locations of all structures, septic tank or sewer systems and proximity of adjacent lot lines to scale.
   b. Must show the proposed well location and the location of any septic or sewer system that is either located on the property or within one hundred feet of the proposed well site.
   c. Shall demonstrate to the director's satisfaction that the well will not be drilled within one hundred feet of any septic or sewer system.
   d. Must be approved by the county health authority, or by a local health authority in areas where the county health authority has delegated authority to approve septic or sewer systems. Before approval, the health authority shall review the plan and determine whether the proposed well location complies with applicable state and local laws regarding the placement of wells. If so, the health authority shall endorse the site plan and the proposed well placement.

2. Endorsement by the county/local authority is based solely on the best available judgement that this well, as shown on the site plan submitted, is 100 feet or more from all known and visually identifiable sewage treatment systems. It is not a representation that a well placed at this site will be guaranteed as to quantity or quality. Information brought to light at a future date may render this determination invalid.

3. If a well which was originally drilled as an exploration well, a monitor well, a piezometer well or for any use other than domestic use and is later proposed to be converted to use for domestic purposes, as defined in § 45-454, the well owner shall file a notice of intention to drill and comply with the requirements prescribed pursuant to this section before the well is converted and any water from that well used for domestic purposes.

4. Only a well driller licensed in the State of Arizona is authorized to drill, deepen or modify a well. A well driller may commence drilling a well only if the well drilling contractor or licensee has possession of a drilling card at the well site, issued by the Director in the name of the well drilling contractor or licensee, authorizing the drilling of the specific well in the specific location.

5. An exempt well means a well having a pump with a maximum capacity of not more than thirty-five (35) gallons per minute and may include the application of water to less than two (2) acres of land in an Irrigation Non-Expansion Area or Active Management Area to produce plants or parts of plants for sale, human consumption or for use as feed for livestock, range livestock or poultry.

6. The drilling, deepening, or modification of this well shall be completed within one (1) year of the date of the notice (§ 45-596.E.).

7. Within thirty (30) days after the installation of pumping equipment on this well, the registered well owner shall file the prescribed Completion Report. A form for this purpose will be furnished to the registered owner with the return of an annotated copy of this notice.

8. The person to whom a well is registered shall notify the Department of a change in ownership or a change in data relating to this well. The prescribed form for these purposes will be furnished to the registered owner with the return of an annotated copy of this Notice.

9. If an individual other than the land owner or lessee signs this Notice, an original letter of authorization from the land owner/lessee, stating that the individual has permission to sign this specific Notice on their behalf, shall accompany the Notice.

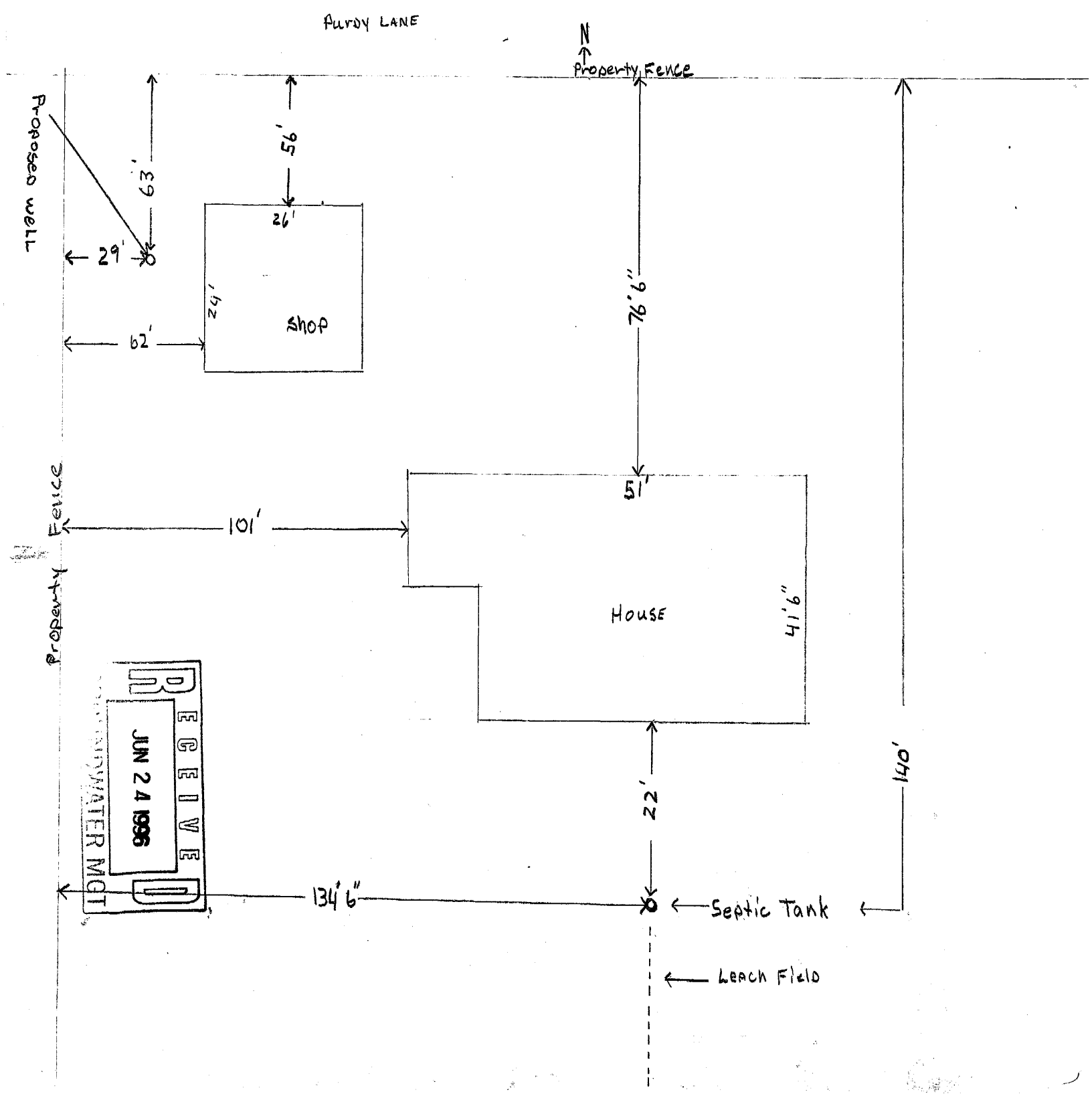
PURDY LANE
N
Property Fence
Proposed well
63'
56'
26'
29'
24'
62'
Shop
76'6"
51'
101'
Property Fence
House
41'6"
22'
140'
134'6"
Septic Tank
Leach Field
RECEIVED
JUN 24 1996
WATER MGT

32837

1957 1053 #

IN NENE BY M&B Beg 308 W of NE Cor of
NE 4 W 205' S 850' E 205' N 850'
to Beg Sec 17 24 24 4

(1) (24-24) 17 AAA

RECEIVED
JUN 24 1996

ARIZONA DEPARTMENT OF WATER RESOURCES

500 North Third Street, Phoenix, Arizona 85004
Telephone (602) 417-2470
Fax (602) 417-2422

FIFE SYMINGTON
Governor

RITA P. PEARSON
Director

June 27, 1996

Terry Garver
1027 W. Purdy Circle
Bisbee, AZ 85603

Registration No. 55-558557
File No. D(24-24)17BBB

Dear Well Owner:

Enclosed is a copy of the Notice of Intention (NOI) to drill, deepen or modify a well. This NOI, which was recently filed with this Department, is being returned to you as evidence of your compliance with ARS §45-596. The enclosed Completion Report is to be submitted when pump equipment is installed. The Drilling Card and Well Drilling Report form have been sent to your driller. He may not begin drilling until he has received the Drilling Card and it must be displayed on the rig during drilling. If you change drillers, you must supply this Department with the new driller's identity. Please ensure that the driller you select is licensed to drill the type of well you require. All well drillers must pass an examination proving they understand the drilling methods for that particular license, and are familiar with the laws and regulations which govern well construction in Arizona.

If it is necessary to change the location of the proposed well, immediately contact the Department of Water Resources to obtain written permission before proceeding with the drilling. A properly signed, amended Drilling Card must be in the possession of the driller before drilling commences at a different location than originally authorized.

ARS §45-600 requires the registered well owner to submit a completion report within thirty (30) days after the installation of pumping equipment. It also requires the driller to furnish this Department a complete and accurate log of the well within thirty (30) days after completion of drilling. You should insist, and ensure, that both of these are done.

If in the course of drilling a new well, it is determined that the new well cannot be successfully completed as initially intended (dry hole, cave in, lost tools, etc.), the new well must be properly abandoned and a Well Abandonment Completion Report submitted per R12-15-816.F.

Per ARS §45-593(C), the person to whom a well is registered shall notify this Department of a change in ownership of the well and/or information pertaining to the physical characteristics of the well in order to keep this well registration file current and accurate. We have enclosed a Change of Well Information Form should it be needed in the future.

Sincerely,

Dorothy Boggs
Groundwater Permit Specialist

ARIZONA DEPARTMENT OF WATER RESOURCES
GROUNDWATER MANAGEMENT SUPPORT SECTION
500 North Third Street
Phoenix, Arizona 85004-3903

THIS AUTHORIZATION SHALL BE IN POSSESSION OF THE DRILLER DURING ALL DRILL OPERATIONS

WELL REGISTRATION NO: 55-558557

AUTHORIZED DRILLER: TANNER WELL SERVICE LICENSE NO: 133

NOTICE OF INTENTION TO DRILL AN EXEMPT WELL HAS BEEN FILED WITH THE DEPARTMENT BY:

WELL OWNER: TERRY GARVER

The well(s) is/are to be located in the:

NW 1/4 of the NW 1/4 of the NW 1/4 Section 17 Township 24 SOUTH Range 24 EAST

No. of wells in this project: 1

THIS AUTHORIZATION EXPIRES AT MIDNIGHT ON THE 23RD DAY OF JUNE, 1997.

CHIEF, GROUNDWATER MANAGEMENT SUPPORT

THE DRILLER MUST FILE A LOG OF THE WELL WITHIN 30 DAYS OF COMPLETION OF DRILLING



ARIZONA DEPARTMENT OF WATER RESOURCES
500 North 3rd Street
Phoenix, Arizona 85004

RECEIVED
OCT 18 2001
RECORDS MGT

WELL DRILLER REPORT

This report should be prepared by the driller in all detail and filed with the Department within 30 days following completion of the well.

1. ARIZONA BEEMAN DRILLING dba Morex Investments LLC
P.O. BOX 3370
APACHE JUNCTION, AZ 85217-3370

2. Owner Name: Terry S. Garner
Address: 1027 W. Purdy Lane (City) Bisbee, AZ 85603 (State, Zip)

3. Location: 24 (Township) N/(S) 24 (Range) (E)/W 17 (Section) ¼ NE (10-acre) ¼ NE (40-acre) ¼ NE (160-acre)

4. Well Registration No. 55-587635 (Required)

5. Permit No. _____ (If Issued)

DESCRIPTION OF WELL

6. Total depth of hole 680 ft.
7. Type of casing PVC
8. Diameter and length of casing 12 in. from 0 to 20, 5 in from 0 to 660
9. Method of sealing at reduction points No Reduction Neat Cement 0-20'
10. Perforated from 580 to 660, from _____ to _____ from _____ to _____
11. Size of cuts .040 Number of cuts per foot 48
12. If screen was installed: Length 80 ft. Diam 5 in. Type PVC
13. Method of construction Mud Rotary Drilled
(drilled, dug, driven, bored, jetted, etc)
14. Date started 09 (Month) 16 (Day) 01 (Year)
15. Date completed 10 (Month) 12 (Day) 01 (Year)
16. Depth to water 180 ft. (If flowing well, so state)
17. Describe point from which depth measurements were made, and give sea level elevation if availat
Ground Level
18. If flowing well, state method of flow regulation: _____
19. Remarks: _____

DO NOT WRITE IN THIS SPACE
OFFICE RECORD
Registration No. 55- 587635
File No. D(24-24) 17 AAA
Received _____ By _____
Entered _____ By _____

DWR-55-55-7/95 (Rev.)

COMPLETED OCT 2 1 2001

STATE OF ARIZONA
DEPARTMENT OF WATER RESOURCES
GROUNDWATER MANAGEMENT SUPPORT SECTION
500 North Third Street, Phoenix, Arizona 85004-3903
Phone (602) 417-2470 Fax: (602) 417-2422

RECEIVED
NOV 15 2001
RECORDS MGT

COMPLETION REPORT
(Pump Installation Report)

1. Per A.R.S. § 45-600, The completion report is to be filed with the Department within 30 days after installation of pump equipment by the registered well owner.

2. Drawdown of the water level for a non-flowing well should be measured in feet after not less than 4 hours of continuous operation. For a flowing well the shut-in presssure should be measured in feet above the land or in pounds per square inch at the land surface.

3. The static groundwater level should be measured in feet from the land surface immediately prior to the well capacity test.

4. The tested pumping capacity of the well in gallons per minute for a non-flowing well should be determined by measuring the discharge of the pump after continuous operation for at least 4 hours and for a flowing well by measuring the natural flow at the land surface.

REGISTRATION NO: 55- 587635 FILE NO: D(24-24)17AAA

LOCATION OF THE WELL:

24	24	17	¼ NE	¼ NE	¼ NE
Township	Range	Section	10-acre	40-acre	160-acre

EQUIPMENT INSTALLED:

Kind of Pump Submersible (Turbine, Submersible, Centrifugal, etc.) Kind of Power Electric (Electric, Natural Gas, Gasoline, etc.)

H.P. Rating of Motor 2 Pumping Capacity 20 Date Pump Installed 10-11-01

WELL TEST:

Test Pumping Capacity 20 (Gallons per minute) Date Well Tested 10-11-01

Method of Discharge Measurement Bucket (Weir, orifice, current meter, bucket, etc.)

Static Groundwater Level 182 ft. Drawdown 230 ft.

Total Pumping Lift 300 ft. Drawdown _____ lbs. (Flowing Well)

I HEREBY CERTIFY that the above statements are true to the best of my knowledge and belief.

Terry S. Garner	1027 W Dundy Ln	Bisbee	AZ	85603
Print Well Owner's Name	Address	City	State	Zip

Terry Garner	520-432-4210	11-8-01
Signature of Well Owner	Phone Number	Date

DWR 55-56 (Rev 10/95)

NOV 20 2001

ARIZONA DEPARTMENT OF WATER RESOURCES
GROUNDWATER MANAGEMENT SUPPORT SECTION
MAIL TO: P.O. BOX 458 - PHOENIX, ARIZONA 85001- 0458
FOR INFORMATION: CALL MONICA ORTIZ AT 602-417-2470

REQUEST FORM TO CHANGE WELL INFORMATION
OWNERSHIP * DRILLER

Please complete the appropriate section of this request form and return to P.O. Box 458, Phoenix, Arizona 85001-045. In accordance with A.R.S. § 45-113, please submit the applicable fee. NOTE: A.R.S. §45-593 (C) requires that the Department be notified of change of well ownership and that the new owner is required to keep the Department's Well Registration records current and accurate. Well data and ownership changes must be submitted within thirty days after changes take place.

SAVE THIS FORM TO REPORT FUTURE CHANGES IN OWNERSHIP, CHANGES IN ADDRESS, OR CHANGE IN WELL DATA SUCH AS PUMP CAPACITY, CORRECTION OF LEGAL DESCRIPTION, CHANGE OF WELL DRILLER AND AMENDING INFORMATION PREVIOUSLY FILED.

1. CHANGE OF WELL INFORMATION: (NO FEE REQUIRED)

NOTE: If the location of the proposed well changes after drilling authority has been issued, **attach a $10.00 reissue fee for each** of the drilling authorities to be changed.

WELL REGISTRATION NO. 55-_____ **FILE NO:**_____

I/We request the following well information be changed: _____

_____

Date_____ Signature of Current Well Owner_____

***Note: This information is on your copy of the Notice of Intent to Drill.**

2. STATEMENT OF CHANGE OF WELL OWNERSHIP: ($10.00 FEE REQUIRED)

NOTE: If this change consists of more than one well and the names are common: attach a $10.00 fee. Otherwise, each well requires a separate fee of $10.00.

I,_____, state that I am the **Previous/New Owner** of the well described below:

_____¼ _____¼ _____¼ of Section_____ Township_____N/S Range_____E/W
10 Acre 40 Acre 160 Acre

Assessor's tax parcel number of the parcel on which the well is located: Book_____ Map_____ Parcel_____

Well Registration No. 55-_____ File No._____(if known

_____	_____
PRINT Previous Owner's Name	**PRINT** New Owner's Name
_____	_____
Mailing Address	Mailing Address
_____	_____
City State Zip	City State Zip
_____	_____
Telephone Number	Telephone Number

ARIZONA DEPARTMENT OF WATER RESOURCES

GROUNDWATER MANAGEMENT SUPPORT SECTION

500 North Third Street
Phoenix, Arizona 85004

REISSUE

THIS AUTHORIZATION SHALL BE IN POSSESSION OF THE DRILLER DURING ALL DRILL OPERATIONS

WELL REGISTRATION NO: 55-587635

AUTHORIZED DRILLER: ARIZONA BEEMAN DRILLING dba Morex Investments LLC LICENSE NO: 360

NOTICE OF INTENTION TO DRILL A EXEMPT WELL(S) HAS BEEN FILED WITH THE DEPARTMENT BY:

WELL OWNER: TERRY S GARNER 1027 W PURDY LN BISBEE, AZ 85603

The well(s) is/are to be located in the:

NE ¼ of the NE ¼ of the NE ¼ Section 17 Township 24 SOUTH Range 24 EAST

No. of wells in this project: 1

THIS AUTHORIZATION EXPIRES AT MIDNIGHT ON THE 26TH DAY OF JUNE, 2002

GROUNDWATER MANAGEMENT SUPPORT

THE DRILLER MUST FILE A LOG OF THE WELL WITHIN 30 DAYS OF COMPLETION OF DRILLING

GREAT SEAL OF THE STATE OF ARIZONA
DITAT DEUS
1912

ARIZONA DEPARTMENT OF WATER RESOURCES
GROUNDWATER MANAGEMENT SUPPORT SECTION
MAIL TO: P. O. BOX 458, PHOENIX, ARIZONA 85001-0458
FOR INFORMATION, CALL OUR WATER RESOURCE TECHNICIAN AT (602) 417-2470
NOTICE OF INTENTION TO DRILL, DEEPEN, REPLACE OR MODIFY A WELL

RECEIVED JUN 27 2001 GROUNDWATER MG

PLEASE COMPLETE ALL ITEMS IN THE BOX BELOW DOWN TO COUNTY OR LOCAL AUTHORITY ENDORSEMENT IF ANY WATER FROM THE PROPOSED WELL (LISTED BELOW) WILL BE USED FOR DOMESTIC PURPOSES ON A PARCEL OF LAND 20 OR FEWER ACRES, THE APPLICABLE COUNTY OR LOCAL HEALTH AUTHORITY MUST ENDORSE ALL ITEMS IN THE BOX BEFORE SUBMISSION TO THE DEPARTMENT OF WATER RESOURCES

A. Terry S Garner 1027 W. Purdy Ln Bisbee AZ 85603
LAND OWNER S NAME — CURRENT MAILING ADDRESS — CITY — STATE — ZIP

B TELEPHONE NO 520 432 4210 COUNTY ASSESSOR'S PARCEL ID INFORMATION

C WELL LOCATED IN COCHISE COUNTY D 107 54 002 E 4
BOOK MAP PARCEL # OF ACRES

OFFICIAL SEAL OR STAMP

WELL/LAND LOCATION (MUST BE COMPLETED AS REQUESTED)

F NE ¼ NE ¼ NE ¼ OF SECTION 17 TOWNSHIP 24 N(S) RANGE 24 E(W)
10AC 40AC 160AC

COUNTY OR LOCAL AUTHORITY ENDORSEMENT

CHECK ONE.
G RECOMMEND APPROVAL ✓ INSUFFICIENT INFORMATION TO MAKE DETERMINATION ____ VARIANCE REQUIRED ____ (EXPLANATION ATTACHED)

H. DATE 6/22/01 AUTHORIZED SIGNATURE [signature] TITLE ____

GENERAL INSTRUCTIONS BELOW - PLEASE READ SPECIFIC INSTRUCTION ON BACK

1. Section §45-596(D) provides that the director shall determine that all information required on this form has been submitted. If not the person filing will be notified and the drilling or modification of the well may **not** proceed.
2. Section§ 45-596(D) provides that the department has 15 days **after** the receipt of a complete and correct notice of intention to record the notice and mail duplicate to owner. Drill card will be mailed directly to drilling firm as stated in item #14
3. Please mail **two** original notices with original signatures and a site plan in **duplicate and,** in accordance with A.R.S. §45-113 a check or money order (no cash) in **the amount of $10 00** to P O Box 458 Phoenix Arizona. 85001 0458 or hand deliver to 500 North Third Street Phoenix Arizona
4. If the well is a replacement deepening or modification of an existing well provide the registration number of the existing well in item 2
5. Construction standards for wells including abandonment shall be in accordance with department rules

1 OWNER OF WELL
Terry S Garner
NAME
1027 W Purdy Ln.
CURRENT MAILING ADDRESS
Bisbee AZ 85603
CITY STATE ZIP

TELEPHONE NUMBER 520 432-4210

2 ACTION REQUESTED
DRILL NEW WELL X DEEPEN ____

MODIFY ____ REPLACE ____

WELL REGISTRATION NO 55 ____

FOR A REPLACEMENT WELL PROVIDE MAX. CAPACITY OF THE ORIGINAL WELL ____ GALLONS PER MINUTE
DISTANCE FROM THE ORIGINAL WELL ____ FEET

3 CONSTRUCTION WILL START ABOUT
MONTH JULY YEAR 2001

4 TYPE OF CASING FOR PROPOSED WELL
SURFACE CASING STEEL
DIAMETER 12 75 " DEPTH 19 '
DOWNHOLE CASING PVC
DIAMETER 5 " DEPTH 710

5 DESIGN PUMP CAPACITY
15 GALLONS PER MINUTE

6 LESSEE OF LAND OF WELLSITE
NAME
CURRENT MAILING ADDRESS
CITY STATE ZIP
TELEPHONE ____

7 PRINCIPLE USE OF WATER (BE SPECIFIC)
DOMESTIC

8 OTHER USES OF WATER. (BE SPECIFIC)

9 IF USE INCLUDES IRRIGATION STATE TO NEAREST TENTH. THE NUMBER OF ACRES TO BE IRRIGATED ____

* FOR DEPARTMENT USE ONLY
REGISTRATION NO 55- 587635
DATE FILED 6/27/01
FILE NO D(24-24)17AAA
AMA/INA ____
W/S 11 S/B 76
PROCESSED BY MD
DATE MAILED 7/5/01
MD

10 PLACE OF USE (LEGAL DESCRIPTION OF LAND)
NE ¼ NE ¼ NE ¼ SECTION 17
10AC 40AC 160AC
TWNSHP 24 N(S) RNG 24 E(W)

11 TYPE OF WELL (CHECK ONE)
EXEMPT X NON-EXEMPT ____

12 CHECK ONE
RESIDENTIAL X COMMERCIAL ____

13 IS THE PROPOSED WELLSITE WITHIN 100 FEET OF A SEPTIC TANK SYSTEM SEWER DISPOSAL AREA LANDFILL HAZARDOUS MATERIALS OR PETROLEUM STORAGE AREAS AND TANKS?
YES ____ NO X

14 DRILLING FIRM
STEWART BROS
NAME
PO Box 2067
MAILING ADDRESS
MILAN NM 87021
CITY STATE ZIP
(505) 287-2166
TELEPHONE NO 314
DWR LICENSE NUMBER C-53
ROC LICENSE CATEGORY

I STATE THAT THIS NOTICE IS FILED IN COMPLIANCE WITH A.R.S §§45-595 & 45 596 AND IS COMPLETE AND CORRECT TO THE BEST OF MY KNOWLEDGE AND BELIEF AND THAT I UNDERSTAND THE LIMITATIONS AND CONDITIONS SET FORTH ON THE REVERSE SIDE OF THIS FORM

ARIZONA DEPARTMENT OF WATER RESOURCES

GROUNDWATER MANAGEMENT SUPPORT SECTION

500 North Third Street
Phoenix, Arizona 85004

THIS AUTHORIZATION SHALL BE IN POSSESSION OF THE DRILLER DURING ALL DRILL OPERATIONS

WELL REGISTRATION NO 55-587635

AUTHORIZED DRILLER STEWART BROTHERS DRILLING COMPANY LICENSE NO 314

NOTICE OF INTENTION TO DRILL A EXEMPT WELL(S) HAS BEEN FILED WITH THE DEPARTMENT BY

WELL OWNER TERRY S GARNER 1027 W PURDY LN BISBEE, AZ 85603

The well(s) is/are to be located in the

NE ¼ of the NE ¼ of the NE ¼ Section 17 Township 24 SOUTH Range 24 EAST

No of wells in this project 1

THIS AUTHORIZATION EXPIRES AT MIDNIGHT ON THE 26TH DAY OF JUNE, 2002

ARS

GROUNDWATER MANAGEMENT SUPPORT

THE DRILLER MUST FILE A LOG OF THE WELL WITHIN 30 DAYS OF COMPLETION OF DRILLING

GREAT SEAL OF THE STATE OF ARIZONA
DITAT DEUS
1912

ARIZONA DEPARTMENT OF WATER RESOURCES
500 North 3rd Street, Phoenix, Arizona 85004
Telephone (602) 417-2470
Fax (602) 417-2422

July 05, 2001

JANE DEE HULL
Governor
JOSEPH C SMITH
Director

TERRY S GARNER
1027 W PURDY LN
BISBEE, AZ 85603

Registration No 55-587635
File No D(24-24) 17 AAA

Dear Well Owner

Enclosed is a copy of the Notice of Intention (NOI) to Drill a well This NOI, which was recently filed with this Department, is being returned to you as evidence of your compliance with ARS §45-596 The enclosed Completion Report is to be submitted when pump equipment is installed The Drilling Card and Well Drilling Report form have been sent to your driller He may not begin drilling until he has received the Drilling Card and it must be displayed on the rig during drilling If you change drillers, you must supply this Department with the new driller's identity Please ensure that the driller you select is licensed to drill the type of well you require All well drillers must pass an examination proving they understand the drilling methods for that particular license, and are familiar with the laws and regulations which govern well construction in Arizona

If it is necessary to change the location of the proposed well, immediately contact the Department of Water Resources to obtain written permission before proceeding with the drilling A properly signed, amended Drilling Card must be in the possession of the driller before drilling commences at a different location than originally authorized

ARS §45-600 requires the registered well owner to submit a completion report within thirty (30) days after the installation of pumping equipment It also requires the driller to furnish this Department a complete and accurate log of the well within thirty (30) days after completion of drilling You should insist, and ensure, that both of these are done

If in the course of drilling a new well, it is determined that the new well cannot be successfully completed as initially intended (dry hole, cave in, lost tools, etc), the new well must be properly abandoned and a Well Abandonment Completion Report submitted per R12-15-816 F

Per ARS §45-593 (C), the person to whom a well is registered shall notify this Department of a change in ownership of the well and/or information pertaining to the physical characteristics of the well in order to keep this well registration file current and accurate We have enclosed a Change of Well Information Form should it be needed in the future

Sincerely,

Toni Bergeman

Toni Bergeman
Water Resource Technician
Groundwater Management Support Section

Enclosures

D124-2411 CBC

Arizona Department of Water Resources
Groundwater Management Support Section
P.O. Box 458 • Phoenix, Arizona 85001-0458
(602) 417-2470 • (800) 352-8488
www.water.az.gov

Request to Change Well Information

- Review instructions prior to completing form
- You must include with your Notice:
  - check or money order for any required fee(s)
- Authority for fee: A.A.C. R12-15-151(B)(4)(a), A.R.S. § 45-113(B)

** PLEASE PRINT CLEARLY **

JUL 20 2005

FILE NUMBER
WELL REGISTRATION NUMBER
55- 628546-L

SECTION 1 REGISTRY INFORMATION

Well Owner	Location of Well
FULL NAME OF COMPANY, ORGANIZATION, OR INDIVIDUAL: Galloping Goose Properties, LLC	WELL LOCATION ADDRESS (IF ANY)
MAILING ADDRESS: [illegible]	TOWNSHIP (N/S) / RANGE (E/W) / SECTION / 160 ACRE / 40 ACRE / 10 ACRE

Pioneer Title Agency, Inc.
P.O. BOX 1900
Sierra Vista, AZ 85636

BANK ONE, ARIZONA, N.A.
TITLE SERVICING (769)
PHOENIX, ARIZONA
91-2/1221

NO. 360619

FILE NUMBER	DATE	AMOUNT
00515747 - 001 FMM	07/05/05	$10.00

PAY TEN DOLLARS and no/100

TO THE ORDER OF
AZ DEPT OF WATER RESOURCES
P.O. BOX 458
PHOENIX, AZ 85001

ES[redacted]

ANSWERED JUL 2 2 2005

[redacted]

Security Features Included. Details on back.

SECTION 3 STATEMENT OF CHANGE OF WELL OWNERSHIP ($10 Fee Required) — $10 FEE

- If this change pertains to more than one well and the names are the same, only one $10 fee is required.

Previous Well Owner	New Well Owner
FULL NAME OF COMPANY, ORGANIZATION, OR INDIVIDUAL: B.P.O. ELKS NO. 671	FULL NAME OF COMPANY, ORGANIZATION, OR INDIVIDUAL: Galloping Goose Properties LLC
MAILING ADDRESS: DRAWER BX	MAILING ADDRESS: PO 9015
CITY / STATE / ZIP CODE: BISBEE, AZ 85603	CITY / STATE / ZIP CODE: WOODLAND PARK
CONTACT PERSON NAME AND TITLE:	CONTACT PERSON NAME AND TITLE: ED BEAUMONT MGR.
TELEPHONE NUMBER: / FAX:	TELEPHONE NUMBER: (719) 687-9215 / FAX: (719) 687-9317

SECTION 4 CHANGE OF WELL INFORMATION (No Fee Required) — NO FEE

NOTE: Applies only to wells that have already been drilled. For proposed wells, an amended Notice of Intent to Drill a Well must be filed.

EXPLAIN

I HEREBY CERTIFY that the above statements are true to the best of my knowledge and belief.

TYPE OR PRINT NAME AND TITLE: EDWARD A. BEAUMONT, MGR.

SIGNATURE OF WELL OWNER: [signature] MGR

DATE: 7/1/05

D124-2411 CBC

Arizona Department of Water Resources
Groundwater Management Support Section
P.O. Box 458 • Phoenix, Arizona 85001-0458
(602) 417-2470 • (800) 352-8488
www.water.az.gov

Request to Change Well Information

- Review instructions prior to completing form
- You must include with your Notice:
  - check or money order for any required fee(s)
- Authority for fee: A.A.C. R12-15-151(B)(4)(a), A.R.S. § 45-113(B)

JUL 20 2005

FILE NUMBER
WELL REGISTRATION NUMBER
55 - 628546-L

** PLEASE PRINT CLEARLY **

SECTION 1: REGISTRY INFORMATION

Well Owner

FULL NAME OF COMPANY, ORGANIZATION, OR INDIVIDUAL: Galloping Goose Properties, LLC

MAILING ADDRESS: P.O. Box 9015

CITY / STATE / ZIP CODE: Woodland Park, CO 80866

CONTACT PERSON NAME AND TITLE: Ed Beaumont

TELEPHONE NUMBER: 719-687-9215 FAX: 719-687-9317

Location of Well

WELL LOCATION ADDRESS (IF ANY):

TOWNSHIP (N/S)	RANGE (E/W)	SECTION	160 ACRE	40 ACRE	10 ACRE
24	24	11	SW ¼	NW ¼	SW ¼

LATITUDE ° ' "N LONGITUDE ° ' "W

COUNTY ASSESSOR'S PARCEL ID NUMBER

BOOK	MAP	PARCEL
101	43	001A-6

COUNTY WHERE WELL IS LOCATED: COCHISE

Type of Request (Check one)

- ☐ Change of Well Drilling Contractor (Fill out Section 2)
- ☒ Change of Well Ownership (Fill out Section 3)
- ☐ Change of Well Information (location, use, etc.) (Fill out Section 4)

SECTION 2: REQUEST TO CHANGE WELL DRILLING CONTRACTOR ($10 Fee Required) — $10 FEE

- If drilling or abandoning a well, the Department must receive this request and issue authorization to the new drilling firm prior to the commencement of well drilling or abandonment.

Current Well Drilling Contractor

FULL NAME OF COMPANY, ORGANIZATION, OR INDIVIDUAL:

DWR LICENSE NUMBER:

TELEPHONE NUMBER: FAX:

New Well Drilling Contractor

FULL NAME OF COMPANY, ORGANIZATION, OR INDIVIDUAL:

DWR LICENSE NUMBER: ROC LICENSE CATEGORY:

TELEPHONE NUMBER: FAX:

SECTION 3: STATEMENT OF CHANGE OF WELL OWNERSHIP ($10 Fee Required) — $10 FEE

- If this change pertains to more than one well and the names are the same, only one $10 fee is required.

Previous Well Owner

FULL NAME OF COMPANY, ORGANIZATION, OR INDIVIDUAL: B.P.O. ELKS NO. 671

MAILING ADDRESS: DRAWER BX

CITY / STATE / ZIP CODE: BISBEE, AZ 85603

CONTACT PERSON NAME AND TITLE:

TELEPHONE NUMBER: FAX:

New Well Owner

FULL NAME OF COMPANY, ORGANIZATION, OR INDIVIDUAL: Galloping Goose Properties LLC

MAILING ADDRESS: PO 9015

CITY / STATE / ZIP CODE: WOODLAND PARK

CONTACT PERSON NAME AND TITLE: ED BEAUMONT MGR.

TELEPHONE NUMBER: (719) 687-9215 FAX: (719) 687-9317

SECTION 4: CHANGE OF WELL INFORMATION (No Fee Required) — NO FEE

NOTE: Applies only to wells that have already been drilled. For proposed wells, an amended Notice of Intent to Drill a Well must be filed.

EXPLAIN

I HEREBY CERTIFY that the above statements are true to the best of my knowledge and belief.

TYPE OR PRINT NAME AND TITLE: EDWARD A. BEAUMONT, MGR.

SIGNATURE OF WELL OWNER: [signature] MGR DATE: 7/1/05

A portion of the Southwest quarter of Section 11, Township 24 South, Range 24 East of the Gila and Salt River Base and Meridian, Cochise County, Arizona, described as follows:

BEGINNING at the Northwest corner of said Southwest quarter of Section 11;
thence along the North line of said Southwest quarter, South 89° 52' 30" East 1,186.69 feet (Record), South 89° 31' 02" East 1,194.02 feet (Measured) to the most Northwesterly corner of DILLARD SUBDIVISION, according to Filed Map No. 536, records of Cochise County, Arizona;
thence along a West boundary line of said DILLARD SUBDIVISION South 01° 23' East 1,320.27 feet (Record), South 01° 03' 00" East 1,322.00 feet (Measured) to a corner of said DILLARD SUBDIVISION;
thence along a boundary line of said DILLARD SUBDIVISION South 89° 55' West (Record), North 89° 45' 00" West (Measured) 227.58 feet to a corner of said DILLARD SUBDIVISION;
thence along the most Westerly boundary line of said DILLARD SUBDIVISION South 01° 23' East 153.60 feet (Record) South 01°03' 00" East 157.45 feet (Measured) to the North line of a County Road;
thence Westerly along said North line of a County Road (Record), Westerly along a curve concave to the South having a radius of 408.96 feet and a central angle of 50° 54' 32", a distance of 363.37 feet to a point;
thence South 77° 16' 14" West 685.28 feet (Measured) to the intersection of said County Road with the West line of said Southwest quarter of Section 11;
thence North along said West line of the Southwest quarter of Section 11, 1,587.20 feet (Record), 1,561.94 feet (Measured) to the POINT OF BEGINNING;

EXCEPT any portion lying within the following described parcel:

COMMENCING at an LS 11281 yellow cap monument for the West quarter corner of said Section;
thence South 89° 31' 02" East (South 89° 52' 30" East, record) 731.32 feet along the mid-section line to the POINT OF BEGINNING;
thence South 89° 31' 02" East (South 89° 52' 30" East, record) 462.70 feet along said mid-section line;
thence South 1° 03' 00" East 1322.00 feet (South 1° 23' 00" East 1320.27 feet, record) along the line of Dillard Subdivision recorded as Map No. 74, records of Cochise County, Arizona;
thence North 89° 45' 00" West (South 89° 55' West, record) 227.58 feet along the line of said subdivision;
thence South 1° 03' 00" East (South 1° 23' 00" East, record) 157.45 feet along the line of said subdivision, and its extension, to the non-tangent point of a curve;
thence 363.37 feet along a County Road on a curve to the left having a delta angle of 50° 54' 32" and radius of 408.96 feet;
thence South 77° 16' 14" West, 171.76 feet along the line of said County Road;
thence North 9° 45' 49" East 1463.73 feet to the POINT OF BEGINNING.

DEPARTMENT OF WATER RESOURCES
99 EAST VIRGINIA AVENUE
PHOENIX, ARIZONA 85004

RECEIVED
JUL 16 1982
DEPT. OF
WATER RESOURCES

REGISTRATION OF EXISTING WELLS

READ INSTRUCTIONS ON BACK OF THIS FORM BEFORE COMPLETING
PRINT OR TYPE — FILE IN DUPLICATE

Well No. 1

REGISTRATION FEE (CHECK ONE)

EXEMPT WELL (NO CHARGE)	☐
NON-EXEMPT WELL — $10.00	☒

11

FOR OFFICE USE ONLY

REGISTRATION NO. 55- 628546-L
FILE NO. D(24-24)11cbc
FILED JUL 16 1982 (DATE) AT 9:30 am (TIME)
INA
AMA

1. Name of Registrant:
B. P. O. Elks No. 671
Drawer BX (Address) Bisbee (City) AZ (State) 85603 (Zip)

2. File and/or Control Number under previous groundwater law:
(File Number) 35- (Control Number)

3. a. The well is located within the SW ¼ NW ¼ SW ¼, Section 11, of Township 24 ☒S, Range 24 E/☒, G & SRB & M, in the County of Cochise.

   b. If in a subdivision: Name of subdivision _____, Lot No. _____, Address _____.

4. The principal use(s) of water (Examples: (irrigation) stockwater (domestic) municipal - industrial)
_____.

5. If for irrigation use, number of acres irrigated from well 20.

6. Owner of land on which well is located. If same as Item 1, check this box ☒
_____
(Address) (City) (State) (Zip)

7. Well data (If data not available, write N/A)
   a. Depth of Well 800 feet
   b. Diameter of casing 6 inches
   c. Depth of casing ≅ 430 feet
   d. Type of casing P.E. Steel .
   e. Maximum pump capacity 100 gallons per minute.
   f. Depth to water 143 feet below land surface.
   g. Date well completed Feb. (Month) 11 (Day) '63 (Year).

8. The place(s) of use of water. If same as Item 3, check this box ☒
   ____¼ ____¼ ____¼, Section ____ Township ____ Range ____
   ____¼ ____¼ ____¼, Section ____ Township ____ Range ____
   Attach additional sheet if necessary.

9. DATE 7-14-82 SIGNATURE OF REGISTRANT G. L. Brady Trustee

MICROFILMED

INSTRUCTIONS FOR COMPLETING REGISTRATION FORM

General Instructions

1. A person who owns an "Existing Well" shall register the well, pursuant to A.R.S. 45-593, by filing this form **in duplicate** with the Department of Water Resources not later than midnight June 14, 1982. The form must be completed and signed. Failure to do so will constitute a violation of A.R.S. 45-593, and may subject the well owner to injunction and/or civil penalties, pursuant to A.R.S. Title 45, Article 12.

2. An "Existing Well" means, (1) a well which was drilled on or before June 12, 1980 and which is not abandoned or sealed, or (2) a well which was not completed on or before June 12, 1980, but for which a Notice of Intention to Drill was on file with the Arizona Water Commission on or before June 12, 1980.

3. No registration fee is required for Exempt Wells. A $10.00 registration fee must accompany registration forms for all Non-Exempt Wells.

4. An "Exempt Well" means a well having a pump with a maximum capacity of not more than 35 gallons per minute which is used to withdraw groundwater. An Exempt Well may include the non-commercial irrigation of not more than 1 acre of land.

5. A "Non-Exempt Well" means a well that is not an "Exempt Well".

INSTRUCTIONS FOR REGISTRATION QUESTIONS

1. The Registrant must be the owner of the well and may be an individual, public or private corporation, company, partnership, firm, association, society, estate, trust, any other private organization or enterprise, the United States, any state, territory or country or a governmental entity, political subdivision or municipal corporation organized under or subject to the constitution and laws of this State.

2. If you own an existing irrigation well drilled at any time, or any other type of well drilled on or after June 20, 1968, you should have an assigned control and/or file number. Write these numbers in item 2. If you do not know the number, please explain the reason on the form or on an attached sheet.

3. a. Fill in the Section, Township and Range in all cases if it is available.
   b. If the well is in a subdivision and you have this information, give the subdivision name, Lot Number, and Address.

4. Show all purposes for which the water is used.

5. If the well is used for irrigation, give the number of acres irrigated in 1980 from the well.

6. If the owner of the land is an individual, give the last name, first name, middle initial. If the owner of the land is a corporation, partnership, firm, etc., fill in the appropriate title.

7. Complete the section on Well Data with the most accurate information available to you. If the data is not available, write N/A in the blanks.

8. Give the legal description of the place of use of the water. If place of use is in a subdivision and legal description is not available, give the subdivision name, Lot Number and/or address on the blank line.

9. The person in whose name a well is registered shall notify the Department of any change in ownership and shall keep all information on the registration record current and accurate. A form entitled "Change of Well Information/Ownership" is available for this purpose. A blank form will be furnished with the returned duplicate copy of the registration form.

B.P.O. ELKS #671
DRAWER BX
BISBEE AZ 85603

STATE OF ARIZONA
DEPARTMENT OF WATER RESOURCES
WATER RIGHTS ADMINISTRATION
99 EAST VIRGINIA
PHOENIX, ARIZONA 85004

RECEIPT

KIND ENTRY	FILE REFERENCE NO.
55	628546
THRU	
55	628547

(2)

ACCOUNT NO. FUND SOURCE	AGENCY	CHAPTER	DIV.	INT. ACCT.	ITEM DESCRIPTION	RATE	$ AMOUNT
					Filing Fee for Registration of	10.00	20.00
					Existing Wells		
					File No. D(24-24)11 cbc		
					D(24-24)11 cbd		

WAITER PAYMENT
GUESTS 2
CHK NO 4294
55-I 20.00
TAX 0.00
TOTL 20.00
GEN.CHEK 20.00

4850 H 16:05

11/29/82 jc

Check # 4294

TOTAL $ 20.00

MICROFILMED

DEPARTMENT OF WATER RESOURCES
99 EAST VIRGINIA AVENUE
PHOENIX, ARIZONA 85004

RECEIVED JUL 16 1982 DEPT WATER RESOURCES

REGISTRATION OF EXISTING WELLS

READ INSTRUCTIONS ON BACK OF THIS FORM BEFORE COMPLETING
PRINT OR TYPE — FILE IN DUPLICATE

Well No. 2

REGISTRATION FEE (CHECK ONE)

EXEMPT WELL (NO CHARGE)	☐
NON-EXEMPT WELL — $10.00	☒

11

FOR OFFICE USE ONLY

REGISTRATION NO. 55- 628547-L
FILE NO. D(24-24)11cbd
FILED JUL 16 1982 (DATE) AT 9:30 am (TIME)
INA
AMA

1. Name of Registrant:
B. P. O. Elks No. 671
Drawer BX (Address) Bisbee, (City) AZ (State) 85603 (Zip)

2. File and/or Control Number under previous groundwater law:
(File Number) 35- (Control Number)

3. a. The well is located within the SE ¼ NW ¼ SW ¼, Section 11, of Township 24 ~~N~~/S, Range 24 E/~~W~~, G & SRB & M, in the County of Cochise.

b. If in a subdivision: Name of subdivision _____, Lot No. _____, Address _____.

4. The principal use(s) of water (Examples: (irrigation) stockwater (domestic) municipal - industrial)
_____.

5. If for irrigation use, number of acres irrigated from well 20.

6. Owner of land on which well is located. If same as Item 1, check this box ☒
(Address) (City) (State) (Zip)

7. Well data (If data not available, write N/A)
a. Depth of Well 800 feet
b. Diameter of casing 6" to 600', 5" 600-800 inches
c. Depth of casing 800 feet
d. Type of casing P.E. Steel .
e. Maximum pump capacity 100 gallons per minute.
f. Depth to water 104 feet below land surface.
g. Date well completed 8 - 18 - '61 (Month) (Day) (Year) .

8. The place(s) of use of water. If same as Item 3, check this box ☒
____¼ ____¼ ____¼, Section ____ Township ____ Range ____
____¼ ____¼ ____¼, Section ____ Township ____ Range ____
Attach additional sheet if necessary.

9. DATE 7-14-82 SIGNATURE OF REGISTRANT G. L. Brady Trustee

MICROFILMED

INSTRUCTIONS FOR COMPLETING REGISTRATION FORM

General Instructions

1. A person who owns an "Existing Well" shall register the well, pursuant to A.R.S. 45-593, by filing this form **in duplicate** with the Department of Water Resources not later than midnight June 14, 1982. The form must be completed and signed. Failure to do so will constitute a violation of A.R.S. 45-593, and may subject the well owner to injunction and/or civil penalties, pursuant to A.R.S. Title 45, Article 12.

2. An "Existing Well" means, (1) a well which was drilled on or before June 12, 1980 and which is not abandoned or sealed, or (2) a well which was not completed on or before June 12, 1980, but for which a Notice of Intention to Drill was on file with the Arizona Water Commission on or before June 12, 1980.

3. No registration fee is required for Exempt Wells. A $10.00 registration fee must accompany registration forms for all Non-Exempt Wells.

4. An "Exempt Well" means a well having a pump with a maximum capacity of not more than 35 gallons per minute which is used to withdraw groundwater. An Exempt Well may include the non-commercial irrigation of not more than 1 acre of land.

5. A "Non-Exempt Well" means a well that is not an "Exempt Well".

INSTRUCTIONS FOR REGISTRATION QUESTIONS

1. The Registrant must be the owner of the well and may be an individual, public or private corporation, company, partnership, firm, association, society, estate, trust, any other private organization or enterprise, the United States, any state, territory or country or a governmental entity, political subdivision or municipal corporation organized under or subject to the constitution and laws of this State.

2. If you own an existing irrigation well drilled at any time, or any other type of well drilled on or after June 20, 1968, you should have an assigned control and/or file number. Write these numbers in item 2. If you do not know the number, please explain the reason on the form or on an attached sheet.

3. a. Fill in the Section, Township and Range in all cases if it is available.
   b. If the well is in a subdivision and you have this information, give the subdivision name, Lot Number, and Address.

4. Show all purposes for which the water is used.

5. If the well is used for irrigation, give the number of acres irrigated in 1980 from the well.

6. If the owner of the land is an individual, give the last name, first name, middle initial. If the owner of the land is a corporation, partnership, firm, etc., fill in the appropriate title.

7. Complete the section on Well Data with the most accurate information available to you. If the data is not available, write N/A in the blanks.

8. Give the legal description of the place of use of the water. If place of use is in a subdivision and legal description is not available, give the subdivision name, Lot Number and/or address on the blank line.

9. The person in whose name a well is registered shall notify the Department of any change in ownership and shall keep all information on the registration record current and accurate. A form entitled "Change of Well Information/Ownership" is available for this purpose. A blank form will be furnished with the returned duplicate copy of the registration form.

B.P.O. ELKS #671
DRAWER BX
BISBEE AZ 85603

STATE OF ARIZONA
DEPARTMENT OF WATER RESOURCES
WATER RIGHTS ADMINISTRATION
99 EAST VIRGINIA
PHOENIX, ARIZONA 85004

RECEIPT

KIND ENTRY	FILE REFERENCE NO.
55	628546
	THRU
55	628547

(2)

ACCOUNT NO. FUND SOURCE	AGENCY	CHAPTER	DIV.	INT. ACCT.	ITEM DESCRIPTION	RATE	$ AMOUNT
					Filing Fee for Registration of	10.00	20.00
					Existing Wells		
					File No. D(24-24)11 cbc		
					D(24-24)11 cbd		

WAITER PAYMENT
GUESTS 2
CHK NO 4294
55-I 20.00
TAX 0.00
TOTL 20.00
GEN.CHEK 20.00

4550 H 16:05

11/29/82 jc

Check # 4294

TOTAL $ 20.00

MICROFILMED

RECEIVED APR 21 1982 DEPT. OF WATER RESOURCES

DEPARTMENT OF WATER RESOURCES
99 EAST VIRGINIA AVENUE
PHOENIX, ARIZONA 85004

RECEIVED JUN 3 1982 DEPT. OF WATER RESOURCES

REGISTRATION OF EXISTING WELLS

READ INSTRUCTIONS ON BACK OF THIS FORM BEFORE COMPLETING
PRINT OR TYPE — FILE IN DUPLICATE

13

FOR OFFICE USE ONLY	
REGISTRATION NO. 55-	610686
FILE NO.	D(24-24)17a
FILED (DATE)	4-21-82
AT (TIME)	9 —
INA	—
AMA	—

REGISTRATION FEE (CHECK ONE)	
EXEMPT WELL (NO CHARGE)	☐
NON-EXEMPT WELL — $10.00	☒

1. Name of Registrant:
Goar Service & Supply, Inc.
P.O. Box 5804 (Address) Tucson, (City) Az. (State) 85703 (Zip)

2. File and/or Control Number under previous groundwater law: ~~See Attached~~ No Numbers, Wells dug in late 49's or early 50's.
(File Number) 35- (Control Number)

3. a. The well is located within the NE ¼ ¼ ¼, Section ~~XXXXXXXXXXXXXXXXXXXX~~ 17 of Township 24S 24S N/S, Range 24E E/W, G & SRB & M, in the County of Cochise.

b. If in a subdivision: Name of subdivision Purdy Subdivision, Lot No. None, Address R.R. 1, Purdy Lane - Bisbee, Az. 85603.

4. The principal use(s) of water (Examples: irrigation - stockwater - domestic - municipal - industrial)
Irrigation.

5. If for irrigation use, number of acres irrigated from well 25.

6. Owner of land on which well is located. If same as Item 1, check this box ☒
(Address) (City) (State) (Zip)

7. Well data (If data not available, write N/A)
a. #1 Depth of Well 250' feet
b. Diameter of casing 10" inches
c. Depth of casing 250' feet
d. Type of casing Steel.
e. Maximum pump capacity 60 gallons per minute.
f. Depth to water Approx. 175' feet below land surface.
g. Date well completed Late 40's or early 50's (Month) (Day) (Year).

8. The place(s) of use of water. If same as Item 3, check this box ☒.
____ ¼ ____ ¼ ____ ¼, Section ____ Township ____ Range ____
____ ¼ ____ ¼ ____ ¼, Section ____ Township ____ Range ____

Attach additional sheet if necessary.

9. DATE 4/15/82 SIGNATURE OF REGISTRANT Leola Fitzgerald Contract

MICROFILMED

INSTRUCTIONS FOR COMPLETING REGISTRATION FORM

General Instructions

1. A person who owns an "Existing Well" shall register the well, pursuant to A.R.S. 45-593, by filing this form **in duplicate** with the Department of Water Resources not later than midnight June 14, 1982. The form must be completed and signed. Failure to do so will constitute a violation of A.R.S. 45-593, and may subject the well owner to injunction and/or civil penalties, pursuant to A.R.S. Title 45, Article 12.

2. An "Existing Well" means, (1) a well which was drilled on or before June 12, 1980 and which is not abandoned or sealed, or (2) a well which was not completed on or before June 12, 1980, but for which a Notice of Intention to Drill was on file with the Arizona Water Commission on or before June 12, 1980.

3. No registration fee is required for Exempt Wells. A $10.00 registration fee must accompany registration forms for all Non-Exempt Wells.

4. An "Exempt Well" means a well having a pump with a maximum capacity of not more than 35 gallons per minute which is used to withdraw groundwater. An Exempt Well may include the non-commercial irrigation of not more than 1 acre of land.

5. A "Non-Exempt Well" means a well that is not an "Exempt Well".

INSTRUCTIONS FOR REGISTRATION QUESTIONS

1. The Registrant must be the owner of the well and may be an individual, public or private corporation, company, partnership, firm, association, society, estate, trust, any other private organization or enterprise, the United States, any state, territory or country or a governmental entity, political subdivision or municipal corporation organized under or subject to the constitution and laws of this State.

2. If you own an existing irrigation well drilled at any time, or any other type of well drilled on or after June 20, 1968, you should have an assigned control and/or file number. Write these numbers in item 2. If you do not know the number, please explain the reason on the form or on an attached sheet.

3. a. Fill in the Section, Township and Range in all cases if it is available.
   b. If the well is in a subdivision and you have this information, give the subdivision name, Lot Number, and Address.

4. Show all purposes for which the water is used.

5. If the well is used for irrigation, give the number of acres irrigated in 1980 from the well.

6. If the owner of the land is an individual, give the last name, first name, middle initial. If the owner of the land is a corporation, partnership, firm, etc., fill in the appropriate title.

7. Complete the section on Well Data with the most accurate information available to you. If the data is not available, write N/A in the blanks.

8. Give the legal description of the place of use of the water. If place of use is in a subdivision and legal description is not available, give the subdivision name, Lot Number and/or address on the blank line.

9. The person in whose name a well is registered shall notify the Department of any change in ownership and shall keep all information on the registration record current and accurate. A form entitled "Change of Well Information/Ownership" is available for this purpose. A blank form will be furnished with the returned duplicate copy of the registration form.

Goar Service & Supply, Inc
P O Box 5804
Tucson, AZ 85703

STATE OF ARIZONA
DEPARTMENT OF WATER RESOURCES
WATER RIGHTS ADMINISTRATION
99 EAST VIRGINIA
PHOENIX, ARIZONA 85004

RECEIPT

KIND ENTRY	FILE REFERENCE NO.
55	610686
	THRU
55	610692

ACCOUNT NO. FUND SOURCE	AGENCY	CHAPTER	DIV.	INT. ACCT.	ITEM DESCRIPTION	RATE	$ AMOUNT
					Filing Fee for Registration of	10.00	70.00
					Existing Wells	WAITER	PAYMENT
						GUESTS	7
						CHK NO	12364
						55-I	70.00
					File No. D(24-24)17 a	TAX	0.00
					D(24-24)17 a	TOTL	70.00
					D(24-24)17 a	GEN.CHEK	70.00
					D(24-24)17 a		
					D(24-24)17 b	# 9592 A	13:21
					Various		

Check # 12364

TOTAL $ 70.00

June 22, 1982
sg

MICROFILMED

DEPARTMENT OF WATER RESOURCES
99 EAST VIRGINIA AVENUE
PHOENIX, ARIZONA 85004

RECEIVED APR 21 1982 DEPT. OF WATER RESOURCES

RECEIVED JUN 3 1982 DEPT. OF WATER RESOURCES

REGISTRATION OF EXISTING WELLS

READ INSTRUCTIONS ON BACK OF THIS FORM BEFORE COMPLETING
PRINT OR TYPE — FILE IN DUPLICATE

13

REGISTRATION FEE (CHECK ONE)	
EXEMPT WELL (NO CHARGE)	☐
NON-EXEMPT WELL — $10.00	☒

FOR OFFICE USE ONLY
REGISTRATION NO. 55- 610687
FILE NO. D(24-24)17a
FILED 4/21/82 (DATE) AT 9 (TIME)
INA
AMA

1. Name of Registrant:
Goar Service & Supply, Inc.
P.O. Box 5804 (Address) Tucson (City) Az. (State) 85703 (Zip)

2. File and/or Control Number under previous groundwater law: No Numbers, Well dug in late 40's or early 50's.
(File Number) 35- (Control Number)

3. a. The well is located within the NE ¼ ¼ ¼, Section ~~XXXXX~~ 17, of Township 24S N/S, Range 24E E/W, G & SRB & M, in the County of Cochise.

b. If in a subdivision: Name of subdivision Purdy Subdivision, Lot No. None, Address R.R. 1, Purdy Lane - Bisbee, Az. 85603.

4. The principal use(s) of water (Examples: irrigation - stockwater - domestic - municipal - industrial)
Irrigation.

5. If for irrigation use, number of acres irrigated from well 25.

6. Owner of land on which well is located. If same as Item 1, check this box ☒
(Address) (City) (State) (Zip)

7. Well data (If data not available, write N/A)
a. #2 Depth of Well 250' feet
b. Diameter of casing 10" inches
c. Depth of casing ~~XXX~~ 250' feet
d. Type of casing Steel.
e. Maximum pump capacity 60 gallons per minute.
f. Depth to water Approx. 175' feet below land surface.
g. Date well completed Late 40's or early 50's (Month) (Day) (Year).

8. The place(s) of use of water. If same as Item 3, check this box ☒.
¼ ¼ ¼, Section Township Range
¼ ¼ ¼, Section Township Range
Attach additional sheet if necessary.

9. DATE 4/15/82 SIGNATURE OF REGISTRANT Dale Fitzgerald Controller

INSTRUCTIONS FOR COMPLETING REGISTRATION FORM

General Instructions

1. A person who owns an "Existing Well" shall register the well, pursuant to A.R.S. 45-593, by filing this form **in duplicate** with the Department of Water Resources not later than midnight June 14, 1982. The form must be completed and signed. Failure to do so will constitute a violation of A.R.S. 45-593, and may subject the well owner to injunction and/or civil penalties, pursuant to A.R.S. Title 45, Article 12.

2. An "Existing Well" means, (1) a well which was drilled on or before June 12, 1980 and which is not abandoned or sealed, or (2) a well which was not completed on or before June 12, 1980, but for which a Notice of Intention to Drill was on file with the Arizona Water Commission on or before June 12, 1980.

3. No registration fee is required for Exempt Wells. A $10.00 registration fee must accompany registration forms for all Non-Exempt Wells.

4. An "Exempt Well" means a well having a pump with a maximum capacity of not more than 35 gallons per minute which is used to withdraw groundwater. An Exempt Well may include the non-commercial irrigation of not more than 1 acre of land.

5. A "Non-Exempt Well" means a well that is not an "Exempt Well".

INSTRUCTIONS FOR REGISTRATION QUESTIONS

1. The Registrant must be the owner of the well and may be an individual, public or private corporation, company, partnership, firm, association, society, estate, trust, any other private organization or enterprise, the United States, any state, territory or country or a governmental entity, political subdivision or municipal corporation organized under or subject to the constitution and laws of this State.

2. If you own an existing irrigation well drilled at any time, or any other type of well drilled on or after June 20, 1968, you should have an assigned control and/or file number. Write these numbers in item 2. If you do not know the number, please explain the reason on the form or on an attached sheet.

3. a. Fill in the Section, Township and Range in all cases if it is available.
   b. If the well is in a subdivision and you have this information, give the subdivision name, Lot Number, and Address.

4. Show all purposes for which the water is used.

5. If the well is used for irrigation, give the number of acres irrigated in 1980 from the well.

6. If the owner of the land is an individual, give the last name, first name, middle initial. If the owner of the land is a corporation, partnership, firm, etc., fill in the appropriate title.

7. Complete the section on Well Data with the most accurate information available to you. If the data is not available, write N/A in the blanks.

8. Give the legal description of the place of use of the water. If place of use is in a subdivision and legal description is not available, give the subdivision name, Lot Number and/or address on the blank line.

9. The person in whose name a well is registered shall notify the Department of any change in ownership and shall keep all information on the registration record current and accurate. A form entitled "Change of Well Information/Ownership" is available for this purpose. A blank form will be furnished with the returned duplicate copy of the registration form.

Goar Service & Supply, Inc
P O Box 5804
Tucson, AZ 85703

STATE OF ARIZONA
DEPARTMENT OF WATER RESOURCES
WATER RIGHTS ADMINISTRATION
99 EAST VIRGINIA
PHOENIX, ARIZONA 85004

RECEIPT

KIND ENTRY	FILE REFERENCE NO.
55	610686
	THRU
55	610692

ACCOUNT NO. FUND SOURCE	AGENCY	CHAPTER	DIV.	INT. ACCT.	ITEM DESCRIPTION	RATE	$ AMOUNT
					Filing Fee for Registration of	**10.00**	70.00
					Existing Wells		
					File No. D(24-24)17 a		
					D(24-24)17 a		
					D(24-24)17 a		
					D(24-24)17 b		
					Various		

WAITER PAYMENT
GUESTS 7
CHK NO 12364
55-I 70.00
TAX 0.00
TOTL 70.00
GEN.CHEK 70.00

9592 A 13:21

Check # 12364

TOTAL $ 70.00

MICROFILMED

June 22, 1982
sg



DEPARTMENT OF WATER RESOURCES
99 EAST VIRGINIA AVENUE
PHOENIX, ARIZONA 85004



REGISTRATION OF EXISTING WELLS

READ INSTRUCTIONS ON BACK OF THIS FORM BEFORE COMPLETING
PRINT OR TYPE — FILE IN DUPLICATE

13

FOR OFFICE USE ONLY
REGISTRATION NO. 55-610688
FILE NO. D(24-24)17a
FILED 4/21/82 (DATE) AT 9 (TIME)
INA
AMA

REGISTRATION FEE (CHECK ONE)
EXEMPT WELL (NO CHARGE) ☐
NON-EXEMPT WELL — $10.00 ☒

1. Name of Registrant:
Goar Service & Supply, Inc.
P.O. Box 5804 (Address) Tucson (City) Az. (State) 85703 (Zip)

2. File and/or Control Number under previous groundwater law: No number, Dug in early 50's or late 40's.
(File Number) 35- (Control Number)

3. a. The well is located within the NE ¼ ¼ ¼, Section 17, of Township 24S N/S, Range 24E E/W, G & SRB & M, in the County of Cochise.

b. If in a subdivision: Name of subdivision Purdy Subdivision, Lot No. None, Address R.R. 1, Purdy Lane, Bisbee, AZ. 85603.

4. The principal use(s) of water (Examples: irrigation - stockwater - domestic - municipal - industrial)
Irrigation.

5. If for irrigation use, number of acres irrigated from well 25.

6. Owner of land on which well is located. If same as Item 1, check this box ☒
(Address) (City) (State) (Zip)

7. Well data (If data not available, write N/A)
a. #3 Depth of Well 250' feet
b. Diameter of casing 10" inches
c. Depth of casing 250' feet
d. Type of casing Steel .
e. Maximum pump capacity 60 gallons per minute.
f. Depth to water Approx. 175' feet below land surface.
g. Date well completed Late 40's or early 50's. (Month) (Day) (Year)

8. The place(s) of use of water. If same as Item 3, check this box ☒.
¼ ¼ ¼, Section Township Range
¼ ¼ ¼, Section Township Range
Attach additional sheet if necessary.

9. DATE 4/15/82 SIGNATURE OF REGISTRANT Doyle Fitzgerald
Contractor

MICROFILMED

INSTRUCTIONS FOR COMPLETING REGISTRATION FORM

General Instructions

1. A person who owns an "Existing Well" shall register the well, pursuant to A.R.S. 45-593, by filing this form **in duplicate** with the Department of Water Resources not later than midnight June 14, 1982. The form must be completed and signed. Failure to do so will constitute a violation of A.R.S. 45-593, and may subject the well owner to injunction and/or civil penalties, pursuant to A.R.S. Title 45, Article 12.

2. An "Existing Well" means, (1) a well which was drilled on or before June 12, 1980 and which is not abandoned or sealed, or (2) a well which was not completed on or before June 12, 1980, but for which a Notice of Intention to Drill was on file with the Arizona Water Commission on or before June 12, 1980.

3. No registration fee is required for Exempt Wells. A $10.00 registration fee must accompany registration forms for all Non-Exempt Wells.

4. An "Exempt Well" means a well having a pump with a maximum capacity of not more than 35 gallons per minute which is used to withdraw groundwater. An Exempt Well may include the non-commercial irrigation of not more than 1 acre of land.

5. A "Non-Exempt Well" means a well that is not an "Exempt Well".

INSTRUCTIONS FOR REGISTRATION QUESTIONS

1. The Registrant must be the owner of the well and may be an individual, public or private corporation, company, partnership, firm, association, society, estate, trust, any other private organization or enterprise, the United States, any state, territory or country or a governmental entity, political subdivision or municipal corporation organized under or subject to the constitution and laws of this State.

2. If you own an existing irrigation well drilled at any time, or any other type of well drilled on or after June 20, 1968, you should have an assigned control and/or file number. Write these numbers in item 2. If you do not know the number, please explain the reason on the form or on an attached sheet.

3. a. Fill in the Section, Township and Range in all cases if it is available.
   b. If the well is in a subdivision and you have this information, give the subdivision name, Lot Number, and Address.

4. Show all purposes for which the water is used.

5. If the well is used for irrigation, give the number of acres irrigated in 1980 from the well.

6. If the owner of the land is an individual, give the last name, first name, middle initial. If the owner of the land is a corporation, partnership, firm, etc., fill in the appropriate title.

7. Complete the section on Well Data with the most accurate information available to you. If the data is not available, write N/A in the blanks.

8. Give the legal description of the place of use of the water. If place of use is in a subdivision and legal description is not available, give the subdivision name, Lot Number and/or address on the blank line.

9. The person in whose name a well is registered shall notify the Department of any change in ownership and shall keep all information on the registration record current and accurate. A form entitled "Change of Well Information/Ownership" is available for this purpose. A blank form will be furnished with the returned duplicate copy of the registration form.

Goar Service & Supply, Inc
P O Box 5804
Tucson, AZ 85703

STATE OF ARIZONA
DEPARTMENT OF WATER RESOURCES
WATER RIGHTS ADMINISTRATION
99 EAST VIRGINIA
PHOENIX, ARIZONA 85004

RECEIPT

KIND ENTRY	FILE REFERENCE NO.
55	610686
	THRU
55	610692

ACCOUNT NO. FUND SOURCE	AGENCY	CHAPTER	DIV.	INT. ACCT.	ITEM DESCRIPTION	RATE	$ AMOUNT
					Filing Fee for Registration of	10.00	70.00
					Existing Wells		
					File No. D(24-24)17 a		
					D(24-24)17 a		
					D(24-24)17 a		
					D(24-24)17 a		
					D(24-24)17 b		
					Various		

WAITER PAYMENT
GUESTS 7
CHK NO 12364
55-I 70.00
TAX 0.00
TOTL 70.00
GEN.CHEK 70.00

9592 A 13:21

Check # 12364

TOTAL $ 70.00

MICROFILMED

June 22, 1982
sg

RECEIVED
JUN 3 1982
DEPT. OF
WATER RESOURCES

RECEIVED
APR 21 1982
DEPT. OF
WATER RESOURCES

DEPARTMENT OF WATER RESOURCES
99 EAST VIRGINIA AVENUE
PHOENIX, ARIZONA 85004

REGISTRATION OF EXISTING WELLS

READ INSTRUCTIONS ON BACK OF THIS FORM BEFORE COMPLETING
PRINT OR TYPE — FILE IN DUPLICATE

13

FOR OFFICE USE ONLY
REGISTRATION NO. 55-610689
FILE NO. D(24-24)17a
FILED 4/21/82 (DATE) AT 9 (TIME)
INA
AMA

REGISTRATION FEE (CHECK ONE)
EXEMPT WELL (NO CHARGE) ☐
NON-EXEMPT WELL — $10.00 ☒

1. Name of Registrant:
Goar Service & Supply, Inc.
P.O. Box 5804 (Address) Tucson, (City) Az. (State) 85703 (Zip)

2. File and/or Control Number under previous groundwater law: No number, dug late 40's or early 50's.
(File Number) 35- (Control Number)

3. a. The well is located within the NE ¼ ¼ ¼, Section 17 ~~XXNK~~, of Township 24S N/S, Range 24E E/W, G & SRB & M, in the County of Cochise.

b. If in a subdivision: Name of subdivision Purdy Subdivision, Lot No. None, Address R.R. 1, Purdy Lane - Bisbee, Az. 85603.

4. The principal use(s) of water (Examples: irrigation - stockwater - domestic - municipal - industrial)
Irrigation.

5. If for irrigation use, number of acres irrigated from well 25.

6. Owner of land on which well is located. If same as Item 1, check this box ☒
(Address) (City) (State) (Zip)

7. Well data (If data not available, write N/A)
a. #4 Depth of Well 250' feet
b. Diameter of casing 10" inches
c. Depth of casing 250' feet
d. Type of casing Steel.
e. Maximum pump capacity 60 gallons per minute.
f. Depth to water Approx 175' feet below land surface.
g. Date well completed Late 40's or early 50's. (Month) (Day) (Year)

8. The place(s) of use of water. If same as Item 3, check this box ☒.
¼ ¼ ¼, Section Township Range
¼ ¼ ¼, Section Township Range
Attach additional sheet if necessary.

9. DATE 4/15/82 SIGNATURE OF REGISTRANT Lola Fitzgerald Controller

MICROFILMED

INSTRUCTIONS FOR COMPLETING REGISTRATION FORM

General Instructions

1. A person who owns an "Existing Well" shall register the well, pursuant to A.R.S. 45-593, by filing this form **in duplicate** with the Department of Water Resources not later than midnight June 14, 1982. The form must be completed and signed. Failure to do so will constitute a violation of A.R.S. 45-593, and may subject the well owner to injunction and/or civil penalties, pursuant to A.R.S. Title 45, Article 12.

2. An "Existing Well" means, (1) a well which was drilled on or before June 12, 1980 and which is not abandoned or sealed, or (2) a well which was not completed on or before June 12, 1980, but for which a Notice of Intention to Drill was on file with the Arizona Water Commission on or before June 12, 1980.

3. No registration fee is required for Exempt Wells. A $10.00 registration fee must accompany registration forms for all Non-Exempt Wells.

4. An "Exempt Well" means a well having a pump with a maximum capacity of not more than 35 gallons per minute which is used to withdraw groundwater. An Exempt Well may include the non-commercial irrigation of not more than 1 acre of land.

5. A "Non-Exempt Well" means a well that is not an "Exempt Well".

INSTRUCTIONS FOR REGISTRATION QUESTIONS

1. The Registrant must be the owner of the well and may be an individual, public or private corporation, company, partnership, firm, association, society, estate, trust, any other private organization or enterprise, the United States, any state, territory or country or a governmental entity, political subdivision or municipal corporation organized under or subject to the constitution and laws of this State.

2. If you own an existing irrigation well drilled at any time, or any other type of well drilled on or after June 20, 1968, you should have an assigned control and/or file number. Write these numbers in item 2. If you do not know the number, please explain the reason on the form or on an attached sheet.

3. a. Fill in the Section, Township and Range in all cases if it is available.
   b. If the well is in a subdivision and you have this information, give the subdivision name, Lot Number, and Address.

4. Show all purposes for which the water is used.

5. If the well is used for irrigation, give the number of acres irrigated in 1980 from the well.

6. If the owner of the land is an individual, give the last name, first name, middle initial. If the owner of the land is a corporation, partnership, firm, etc., fill in the appropriate title.

7. Complete the section on Well Data with the most accurate information available to you. If the data is not available, write N/A in the blanks.

8. Give the legal description of the place of use of the water. If place of use is in a subdivision and legal description is not available, give the subdivision name, Lot Number and/or address on the blank line.

9. The person in whose name a well is registered shall notify the Department of any change in ownership and shall keep all information on the registration record current and accurate. A form entitled "Change of Well Information/Ownership" is available for this purpose. A blank form will be furnished with the returned duplicate copy of the registration form.

Goar Service & Supply, Inc
P O Box 5804
Tucson, AZ 85703

STATE OF ARIZONA
DEPARTMENT OF WATER RESOURCES
WATER RIGHTS ADMINISTRATION
99 EAST VIRGINIA
PHOENIX, ARIZONA 85004

RECEIPT

KIND ENTRY	FILE REFERENCE NO.
55	610686
	THRU
55	610692

ACCOUNT NO. FUND SOURCE	AGENCY	CHAPTER	DIV.	INT. ACCT.	ITEM DESCRIPTION	RATE	$ AMOUNT
					Filing Fee for Registration of	**10.00**	70.00
					Existing Wells		
					File No. D(24-24)17 a		
					D(24-24)17 a		
					D(24-24)17 a		
					D(24-24)17 b		
					Various		

WAITER PAYMENT
GUESTS 7
CHK NO 12364
55-I 70.00
TAX 0.00
TOTL 70.00
GEN.CHEK 70.00

9592 A 13:21

Check # 12364

TOTAL $ 70.00

June 22, 1982
sg

MICROFILMED





DEPARTMENT OF WATER RESOURCES
99 EAST VIRGINIA AVENUE
PHOENIX, ARIZONA 85004

REGISTRATION OF EXISTING WELLS

READ INSTRUCTIONS ON BACK OF THIS FORM BEFORE COMPLETING
PRINT OR TYPE — FILE IN DUPLICATE

13

REGISTRATION FEE (CHECK ONE)	
EXEMPT WELL (NO CHARGE)	☐
NON-EXEMPT WELL — $10.00	☒

FOR OFFICE USE ONLY
REGISTRATION NO. 55-610690
FILE NO. D(24-24)17 b
FILED 4/21/82 (DATE) AT 9 (TIME)
INA
AMA

1. Name of Registrant:
Goar Service & Supply, Inc.
P.O. Box 5804 (Address) Tucson, (City) Az. (State) 85703 (Zip)

2. File and/or Control Number under previous groundwater law: No Number, dug in late 40's or early 50's
(File Number) 35- (Control Number)

3. a. The well is located within the NW ¼ ¼ ¼, Section ~~XXXXXX~~ 17, of Township 24S N/S, Range 24E E/W, G & SRB & M, in the County of Cochise.

b. If in a subdivision: Name of subdivision Purdy Subdivision, Lot No. None, Address R.R. 1, Purdy Lane = Bisbee, Az. 85603.

4. The principal use(s) of water (Examples: irrigation - stockwater - domestic - municipal - industrial)
Stockwater and domestic.

5. If for irrigation use, number of acres irrigated from well 0.

6. Owner of land on which well is located. If same as Item 1, check this box ☒
(Address) (City) (State) (Zip)

7. Well data (If data not available, write N/A)
a. #5 Depth of Well 250' feet
b. Diameter of casing 6" inches
c. Depth of casing ~~XXX~~ 250' feet
d. Type of casing Steel.
e. Maximum pump capacity Windmill gallons per minute.
f. Depth to water Approx. 175' feet below land surface.
g. Date well completed Late 40's or early 50's. (Month) (Day) (Year)

8. The place(s) of use of water. If same as Item 3, check this box ☒.
____ ¼ ____ ¼ ____ ¼, Section ____ Township ____ Range ____
____ ¼ ____ ¼ ____ ¼, Section ____ Township ____ Range ____
Attach additional sheet if necessary.

9. DATE 4/15/82 SIGNATURE OF REGISTRANT Viola Fitzgerald Contractor

INSTRUCTIONS FOR COMPLETING REGISTRATION FORM

General Instructions

1. A person who owns an "Existing Well" shall register the well, pursuant to A.R.S. 45-593, by filing this form **in duplicate** with the Department of Water Resources not later than midnight June 14, 1982. The form must be completed and signed. Failure to do so will constitute a violation of A.R.S. 45-593, and may subject the well owner to injunction and/or civil penalties, pursuant to A.R.S. Title 45, Article 12.

2. An "Existing Well" means, (1) a well which was drilled on or before June 12, 1980 and which is not abandoned or sealed, or (2) a well which was not completed on or before June 12, 1980, but for which a Notice of Intention to Drill was on file with the Arizona Water Commission on or before June 12, 1980.

3. No registration fee is required for Exempt Wells. A $10.00 registration fee must accompany registration forms for all Non-Exempt Wells.

4. An "Exempt Well" means a well having a pump with a maximum capacity of not more than 35 gallons per minute which is used to withdraw groundwater. An Exempt Well may include the non-commercial irrigation of not more than 1 acre of land.

5. A "Non-Exempt Well" means a well that is not an "Exempt Well".

INSTRUCTIONS FOR REGISTRATION QUESTIONS

1. The Registrant must be the owner of the well and may be an individual, public or private corporation, company, partnership, firm, association, society, estate, trust, any other private organization or enterprise, the United States, any state, territory or country or a governmental entity, political subdivision or municipal corporation organized under or subject to the constitution and laws of this State.

2. If you own an existing irrigation well drilled at any time, or any other type of well drilled on or after June 20, 1968, you should have an assigned control and/or file number. Write these numbers in item 2. If you do not know the number, please explain the reason on the form or on an attached sheet.

3. a. Fill in the Section, Township and Range in all cases if it is available.
   b. If the well is in a subdivision and you have this information, give the subdivision name, Lot Number, and Address.

4. Show all purposes for which the water is used.

5. If the well is used for irrigation, give the number of acres irrigated in 1980 from the well.

6. If the owner of the land is an individual, give the last name, first name, middle initial. If the owner of the land is a corporation, partnership, firm, etc., fill in the appropriate title.

7. Complete the section on Well Data with the most accurate information available to you. If the data is not available, write N/A in the blanks.

8. Give the legal description of the place of use of the water. If place of use is in a subdivision and legal description is not available, give the subdivision name, Lot Number and/or address on the blank line.

9. The person in whose name a well is registered shall notify the Department of any change in ownership and shall keep all information on the registration record current and accurate. A form entitled "Change of Well Information/Ownership" is available for this purpose. A blank form will be furnished with the returned duplicate copy of the registration form.

Goar Service & Supply, Inc
P O Box 5804
Tucson, AZ 85703

STATE OF ARIZONA
DEPARTMENT OF WATER RESOURCES
WATER RIGHTS ADMINISTRATION
99 EAST VIRGINIA
PHOENIX, ARIZONA 85004

RECEIPT

KIND ENTRY	FILE REFERENCE NO.
55	610686
	THRU
55	610692

ACCOUNT NO. FUND SOURCE	AGENCY	CHAPTER	DIV.	INT. ACCT.	ITEM DESCRIPTION	RATE	$ AMOUNT
					Filing Fee for Registration of	**10.00**	70.00
					Existing Wells	WAITER	PAYMENT
						GUESTS	7
						CHK NO	12364
						55-I	70.00
					File No. D(24-24)17 a	TAX	0.00
					D(24-24)17 a	TOTL	70.00
					D(24-24)17 a	GEN.CHEK	70.00
					D(24-24)17 b	# 3592 A	13:21
					Various		

Check # 12364

TOTAL $ 70.00

June 22, 1982
sg

MICROFILMED

RECEIVED
JUN 3 1982
DEPT. OF
WATER RESOURCES

RECEIVED
APR 21 1982
DEPT. OF
WATER RESOURCES

DEPARTMENT OF WATER RESOURCES
99 EAST VIRGINIA AVENUE
PHOENIX, ARIZONA 85004

REGISTRATION OF EXISTING WELLS

READ INSTRUCTIONS ON BACK OF THIS FORM BEFORE COMPLETING
PRINT OR TYPE — FILE IN DUPLICATE

13

FOR OFFICE USE ONLY
REGISTRATION NO. 55-610691
FILE NO. D(24-24) 17a
FILED 4/21/82 (DATE) AT 9 (TIME)
INA
AMA

REGISTRATION FEE (CHECK ONE)
EXEMPT WELL (NO CHARGE) ☐
NON-EXEMPT WELL — $10.00 ☒

1. Name of Registrant:
Goar Service & Supply, Inc.
P.O. Box 5804 (Address) Tucson (City) Az. (State) 85703 (Zip)

2. File and/or Control Number under previous groundwater law: No number, dug late 40's or early 50's
(File Number) 35- (Control Number)

3. a. The well is located within the NE ¼ ¼ ¼, Section ~~17NE~~ 17, of Township 24S N/S, Range 24E E/W, G & SRB & M, in the County of Cochise.

b. If in a subdivision: Name of subdivision Purdy Subdivision, Lot No. None, Address R.R. 1, Purdy Lane -Bisbee, Az. 85603.

4. The principal use(s) of water (Examples: irrigation - stockwater - domestic - municipal - industrial)
Stockwater and domestic.

5. If for irrigation use, number of acres irrigated from well 0.

6. Owner of land on which well is located. If same as Item 1, check this box ☒
(Address) (City) (State) (Zip)

7. Well data (If data not available, write N/A) #7
a. Depth of Well 250' feet
b. Diameter of casing 6" inches
c. Depth of casing 250' feet
d. Type of casing Steel .
e. Maximum pump capacity Windmill gallons per minute.
f. Depth to water Approx. 175' feet below land surface.
g. Date well completed Late 40's or early 50's. (Month) (Day) (Year)

8. The place(s) of use of water. If same as Item 3, check this box ☒.
¼ ¼ ¼, Section Township Range
¼ ¼ ¼, Section Township Range
Attach additional sheet if necessary.

9. DATE 4/15/82 SIGNATURE OF REGISTRANT Dola Fitzgerald

MICROFILMED

INSTRUCTIONS FOR COMPLETING REGISTRATION FORM

General Instructions

1. A person who owns an "Existing Well" shall register the well, pursuant to A.R.S. 45-593, by filing this form **in duplicate** with the Department of Water Resources not later than midnight June 14, 1982. The form must be completed and signed. Failure to do so will constitute a violation of A.R.S. 45-593, and may subject the well owner to injunction and/or civil penalties, pursuant to A.R.S. Title 45, Article 12.

2. An "Existing Well" means, (1) a well which was drilled on or before June 12, 1980 and which is not abandoned or sealed, or (2) a well which was not completed on or before June 12, 1980, but for which a Notice of Intention to Drill was on file with the Arizona Water Commission on or before June 12, 1980.

3. No registration fee is required for Exempt Wells. A $10.00 registration fee must accompany registration forms for all Non-Exempt Wells.

4. An "Exempt Well" means a well having a pump with a maximum capacity of not more than 35 gallons per minute which is used to withdraw groundwater. An Exempt Well may include the non-commercial irrigation of not more than 1 acre of land.

5. A "Non-Exempt Well" means a well that is not an "Exempt Well".

INSTRUCTIONS FOR REGISTRATION QUESTIONS

1. The Registrant must be the owner of the well and may be an individual, public or private corporation, company, partnership, firm, association, society, estate, trust, any other private organization or enterprise, the United States, any state, territory or country or a governmental entity, political subdivision or municipal corporation organized under or subject to the constitution and laws of this State.

2. If you own an existing irrigation well drilled at any time, or any other type of well drilled on or after June 20, 1968, you should have an assigned control and/or file number. Write these numbers in item 2. If you do not know the number, please explain the reason on the form or on an attached sheet.

3. a. Fill in the Section, Township and Range in all cases if it is available.
   b. If the well is in a subdivision and you have this information, give the subdivision name, Lot Number, and Address.

4. Show all purposes for which the water is used.

5. If the well is used for irrigation, give the number of acres irrigated in 1980 from the well.

6. If the owner of the land is an individual, give the last name, first name, middle initial. If the owner of the land is a corporation, partnership, firm, etc., fill in the appropriate title.

7. Complete the section on Well Data with the most accurate information available to you. If the data is not available, write N/A in the blanks.

8. Give the legal description of the place of use of the water. If place of use is in a subdivision and legal description is not available, give the subdivision name, Lot Number and/or address on the blank line.

9. The person in whose name a well is registered shall notify the Department of any change in ownership and shall keep all information on the registration record current and accurate. A form entitled "Change of Well Information/Ownership" is available for this purpose. A blank form will be furnished with the returned duplicate copy of the registration form.

Goar Service & Supply, Inc
P O Box 5804
Tucson, AZ 85703

STATE OF ARIZONA
DEPARTMENT OF WATER RESOURCES
WATER RIGHTS ADMINISTRATION
99 EAST VIRGINIA
PHOENIX, ARIZONA 85004

RECEIPT

KIND ENTRY	FILE REFERENCE NO.
55	610686
	THRU
55	610692

ACCOUNT NO. FUND SOURCE	AGENCY	CHAPTER	DIV.	INT. ACCT.	ITEM DESCRIPTION	RATE	$ AMOUNT
					Filing Fee for Registration of	**10.00**	70.00
					Existing Wells		
					File No. D(24-24)17 a		
					D(24-24)17 a		
					D(24-24)17 a		
					D(24-24)17 b		
					Various		

WAITER PAYMENT
GUESTS 7
CHK NO 12364
55-I 70.00
TAX 0.00
TOTL 70.00
GEN.CHEK 70.00

9592 A 13:21

Check # 12364

TOTAL $ 70.00

June 22, 1982
sg

MICROFILMED

RECEIVED JUN 3 1982 DEPT. OF WATER RESOURCES

RECEIVED APR 21 1982 DEPT. OF WATER RESOURCES





DEPARTMENT OF WATER RESOURCES
99 EAST VIRGINIA AVENUE
PHOENIX, ARIZONA 85004

REGISTRATION OF EXISTING WELLS

READ INSTRUCTIONS ON BACK OF THIS FORM BEFORE COMPLETING
PRINT OR TYPE — FILE IN DUPLICATE

13

FOR OFFICE USE ONLY
REGISTRATION NO. 55-40692
FILE NO. DC24-24 17a
FILED 4/21/82 (DATE) AT 9 (TIME)
INA
AMA

REGISTRATION FEE (CHECK ONE)	
EXEMPT WELL (NO CHARGE)	☐
NON-EXEMPT WELL — $10.00	☒

1. Name of Registrant:
Goar Service & Supply, inc.
P.O. Box 5804 (Address) Tucson (City) Az. (State) 85703 (Zip)

2. File and/or Control Number under previous groundwater law: No number, dug late 40's or early50's.
(File Number) 35- (Control Number)

3. a. The well is located within the NE ¼ ¼ ¼, Section ~~XXXXX~~ 17, of Township 24S N/S, Range 24E E/W, G & SRB & M, in the County of Cochise.
b. If in a subdivision: Name of subdivision Purdy Subdivision, Lot No. None, Address R.R. 1, Purdy Lane - Bisbee, Az. 85603.

4. The principal use(s) of water (Examples: irrigation - stockwater - domestic - municipal - industrial)
Stockwater and domestic.

5. If for irrigation use, number of acres irrigated from well 0.

6. Owner of land on which well is located. If same as Item 1, check this box ☒
(Address) (City) (State) (Zip)

7. Well data (If data not available, write N/A)
a. #6 Depth of Well 250' feet
b. Diameter of casing 6" ~~Submersible~~ inches
c. Depth of casing 250' feet
d. Type of casing Steel.
e. Maximum pump capacity Windmill gallons per minute.
f. Depth to water Approx.175' feet below land surface.
g. Date well completed Late 40's or early 50's. (Month) (Day) (Year).

8. The place(s) of use of water. If same as Item 3, check this box ☒.
¼ ¼ ¼, Section Township Range
¼ ¼ ¼, Section Township Range
Attach additional sheet if necessary.

9. DATE 4/15/82 SIGNATURE OF REGISTRANT Viola Fitzgerald Controller

MICROFILMED

INSTRUCTIONS FOR COMPLETING REGISTRATION FORM

General Instructions

1. A person who owns an "Existing Well" shall register the well, pursuant to A.R.S. 45-593, by filing this form **in duplicate** with the Department of Water Resources not later than midnight June 14, 1982. The form must be completed and signed. Failure to do so will constitute a violation of A.R.S. 45-593, and may subject the well owner to injunction and/or civil penalties, pursuant to A.R.S. Title 45, Article 12.

2. An "Existing Well" means, (1) a well which was drilled on or before June 12, 1980 and which is not abandoned or sealed, or (2) a well which was not completed on or before June 12, 1980, but for which a Notice of Intention to Drill was on file with the Arizona Water Commission on or before June 12, 1980.

3. No registration fee is required for Exempt Wells. A $10.00 registration fee must accompany registration forms for all Non-Exempt Wells.

4. An "Exempt Well" means a well having a pump with a maximum capacity of not more than 35 gallons per minute which is used to withdraw groundwater. An Exempt Well may include the non-commercial irrigation of not more than 1 acre of land.

5. A "Non-Exempt Well" means a well that is not an "Exempt Well".

INSTRUCTIONS FOR REGISTRATION QUESTIONS

1. The Registrant must be the owner of the well and may be an individual, public or private corporation, company, partnership, firm, association, society, estate, trust, any other private organization or enterprise, the United States, any state, territory or country or a governmental entity, political subdivision or municipal corporation organized under or subject to the constitution and laws of this State.

2. If you own an existing irrigation well drilled at any time, or any other type of well drilled on or after June 20, 1968, you should have an assigned control and/or file number. Write these numbers in item 2. If you do not know the number, please explain the reason on the form or on an attached sheet.

3. a. Fill in the Section, Township and Range in all cases if it is available.
   b. If the well is in a subdivision and you have this information, give the subdivision name, Lot Number, and Address.

4. Show all purposes for which the water is used.

5. If the well is used for irrigation, give the number of acres irrigated in 1980 from the well.

6. If the owner of the land is an individual, give the last name, first name, middle initial. If the owner of the land is a corporation, partnership, firm, etc., fill in the appropriate title.

7. Complete the section on Well Data with the most accurate information available to you. If the data is not available, write N/A in the blanks.

8. Give the legal description of the place of use of the water. If place of use is in a subdivision and legal description is not available, give the subdivision name, Lot Number and/or address on the blank line.

9. The person in whose name a well is registered shall notify the Department of any change in ownership and shall keep all information on the registration record current and accurate. A form entitled "Change of Well Information/Ownership" is available for this purpose. A blank form will be furnished with the returned duplicate copy of the registration form.

Goar Service & Supply, Inc
P O Box 5804
Tucson, AZ 85703

STATE OF ARIZONA
DEPARTMENT OF WATER RESOURCES
WATER RIGHTS ADMINISTRATION
99 EAST VIRGINIA
PHOENIX, ARIZONA 85004

RECEIPT

KIND ENTRY	FILE REFERENCE NO.
55	610686
	THRU
55	610692

ACCOUNT NO. FUND SOURCE	AGENCY	CHAPTER	DIV.	INT. ACCT.	ITEM DESCRIPTION	RATE	$ AMOUNT
					Filing Fee for Registration of	**10.00**	70.00
					Existing Wells		
					File No. D(24-24)17 a		
					D(24-24)17 a		
					D(24-24)17 a		
					D(24-24)17 b		
					Various		

WAITER PAYMENT
GUESTS 7
CHK NO 12364
55-I 70.00
TAX 0.00
TOTL 70.00
GEN.CHEK 70.00

9592 A 13:21

Check # 12364

TOTAL **$** 70.00

MICROFILMED

June 22, 1982
sg

RECEIVED
JUN 3 1982
DEPT. C
WATER RESOURCES

RECEIVED
APR 21 1982
DEPT. OF
WATER RESOURCES

DEPARTMENT OF WATER RESOURCES
99 EAST VIRGINIA AVENUE
PHOENIX, ARIZONA 85004

REGISTRATION OF EXISTING WELLS

READ INSTRUCTIONS ON BACK OF THIS FORM BEFORE COMPLETING
PRINT OR TYPE — FILE IN DUPLICATE

13

FOR OFFICE USE ONLY
REGISTRATION NO. 55- 610693
FILE NO. D(24-24)17a
FILED 4-21-82 (DATE) AT 9 (TIME)
INA
AMA

REGISTRATION FEE (CHECK ONE)
EXEMPT WELL (NO CHARGE) ☒
NON-EXEMPT WELL — $10.00 ☐

1. Name of Registrant:
Goar Service & Supply, Inc.
P.O. Box 5804 (Address) Tucson (City) Az. (State) 85703 (Zip)

2. File and/or Control Number under previous groundwater law: No number, dug late 40's or early 50's.
(File Number) 35- (Control Number)

3. a. The well is located within the NE ¼ ____ ¼ ____ ¼, Section 17 ~~XXXXX~~, of Township 24S N/S, Range 24E E/W, G & SRB & M, in the County of Cochise.

b. If in a subdivision: Name of subdivision Purdy Subdivision, Lot No. None, Address R.R. 1, Purdy Lane - Bisbee, Az. 85603.

4. The principal use(s) of water (Examples: irrigation - stockwater - domestic - municipal - industrial)
Domestic.

5. If for irrigation use, number of acres irrigated from well 0.

6. Owner of land on which well is located. If same as Item 1, check this box ☒
(Address) (City) (State) (Zip)

7. Well data (If data not available, write N/A)
#8
a. Depth of Well 250' feet
b. Diameter of casing 6" inches
c. Depth of casing 250' feet
d. Type of casing Steel .
e. Maximum pump capacity 15 gallons per minute.
f. Depth to water Approx. 175' feet below land surface.
g. Date well completed Late 40's or early 50's. (Month) (Day) (Year)

8. The place(s) of use of water. If same as Item 3, check this box ☒.
____ ¼ ____ ¼ ____ ¼, Section ____ Township ____ Range ____
____ ¼ ____ ¼ ____ ¼, Section ____ Township ____ Range ____
Attach additional sheet if necessary.

9. DATE 4/15/82 SIGNATURE OF REGISTRANT Doyle Fitzgerald
Mr. Fitzgerald

INSTRUCTIONS FOR COMPLETING REGISTRATION FORM

General Instructions

1. A person who owns an "Existing Well" shall register the well, pursuant to A.R.S. 45-593, by filing this form **in duplicate** with the Department of Water Resources not later than midnight June 14, 1982. The form must be completed and signed. Failure to do so will constitute a violation of A.R.S. 45-593, and may subject the well owner to injunction and/or civil penalties, pursuant to A.R.S. Title 45, Article 12.

2. An "Existing Well" means, (1) a well which was drilled on or before June 12, 1980 and which is not abandoned or sealed, or (2) a well which was not completed on or before June 12, 1980, but for which a Notice of Intention to Drill was on file with the Arizona Water Commission on or before June 12, 1980.

3. No registration fee is required for Exempt Wells. A $10.00 registration fee must accompany registration forms for all Non-Exempt Wells.

4. An "Exempt Well" means a well having a pump with a maximum capacity of not more than 35 gallons per minute which is used to withdraw groundwater. An Exempt Well may include the non-commercial irrigation of not more than 1 acre of land.

5. A "Non-Exempt Well" means a well that is not an "Exempt Well".

INSTRUCTIONS FOR REGISTRATION QUESTIONS

1. The Registrant must be the owner of the well and may be an individual, public or private corporation, company, partnership, firm, association, society, estate, trust, any other private organization or enterprise, the United States, any state, territory or country or a governmental entity, political subdivision or municipal corporation organized under or subject to the constitution and laws of this State.

2. If you own an existing irrigation well drilled at any time, or any other type of well drilled on or after June 20, 1968, you should have an assigned control and/or file number. Write these numbers in item 2. If you do not know the number, please explain the reason on the form or on an attached sheet.

3. a. Fill in the Section, Township and Range in all cases if it is available.
   b. If the well is in a subdivision and you have this information, give the subdivision name, Lot Number, and Address.

4. Show all purposes for which the water is used.

5. If the well is used for irrigation, give the number of acres irrigated in 1980 from the well.

6. If the owner of the land is an individual, give the last name, first name, middle initial. If the owner of the land is a corporation, partnership, firm, etc., fill in the appropriate title.

7. Complete the section on Well Data with the most accurate information available to you. If the data is not available, write N/A in the blanks.

8. Give the legal description of the place of use of the water. If place of use is in a subdivision and legal description is not available, give the subdivision name, Lot Number and/or address on the blank line.

9. The person in whose name a well is registered shall notify the Department of any change in ownership and shall keep all information on the registration record current and accurate. A form entitled "Change of Well Information/Ownership" is available for this purpose. A blank form will be furnished with the returned duplicate copy of the registration form.

RECEIVED
JUN 3 1982
DEPT. OF
WATER RESOURCES

DEPARTMENT OF WATER RESOURCES
99 EAST VIRGINIA AVENUE
PHOENIX, ARIZONA 85004

RECEIVED
APR 21 82
WATER RESOURCES

REGISTRATION OF EXISTING WELLS

READ INSTRUCTIONS ON BACK OF THIS FORM BEFORE COMPLETING
PRINT OR TYPE — FILE IN DUPLICATE

13

FOR OFFICE USE ONLY
REGISTRATION NO. 55- 610695
FILE NO. D(24-24)17a
FILED 4/21/82 AT 9
(DATE) (TIME)
INA
AMA

REGISTRATION FEE (CHECK ONE)
EXEMPT WELL (NO CHARGE) ☒
NON-EXEMPT WELL — $10.00 ☐

1. Name of Registrant:
Sheila Goar
R.R. 1, Purdy Lane (Address) Bisbee (City) Az. (State) 85603 (Zip)

2. File and/or Control Number under previous groundwater law: No number, dug late 40's or learly 50's.
(File Number) 35- (Control Number)

3. a. The well is located within the NE ~~NW~~ ¼ ~~SW~~ ¼ ¼, Section 17, of Township 24S N/S, Range 24E E/W, G & SRB & M, in the County of Cochise.

b. If in a subdivision: Name of subdivision Purdy Subdivision, Lot No. A portion of Lot 1, Address R.R.1 Purdy Lane - Bisbee, Az. 85603.

4. The principal use(s) of water (Examples: irrigation - stockwater - domestic - municipal - industrial)
Domestic.

5. If for irrigation use, number of acres irrigated from well 0.

6. Owner of land on which well is located. If same as Item 1, check this box ☒
(Address) (City) (State) (Zip)

7. Well data (If data not available, write N/A)
a. Depth of Well #10 250' feet
b. Diameter of casing 7" inches
c. Depth of casing 250' feet
d. Type of casing Steel .
e. Maximum pump capacity 15 gallons per minute.
f. Depth to water Approx. 175' feet below land surface.
g. Date well completed Late 40's or early 50's. (Month) (Day) (Year)

8. The place(s) of use of water. If same as Item 3, check this box ☒.
¼ ¼ ¼, Section Township Range
¼ ¼ ¼, Section Township Range
Attach additional sheet if necessary.

9. DATE 4/15/82 SIGNATURE OF REGISTRANT Sheila Goar

MICROFILMED

INSTRUCTIONS FOR COMPLETING REGISTRATION FORM

General Instructions

1. A person who owns an "Existing Well" shall register the well, pursuant to A.R.S. 45-593, by filing this form **in duplicate** with the Department of Water Resources not later than midnight June 14, 1982. The form must be completed and signed. Failure to do so will constitute a violation of A.R.S. 45-593, and may subject the well owner to injunction and/or civil penalties, pursuant to A.R.S. Title 45, Article 12.

2. An "Existing Well" means, (1) a well which was drilled on or before June 12, 1980 and which is not abandoned or sealed, or (2) a well which was not completed on or before June 12, 1980, but for which a Notice of Intention to Drill was on file with the Arizona Water Commission on or before June 12, 1980.

3. No registration fee is required for Exempt Wells. A $10.00 registration fee must accompany registration forms for all Non-Exempt Wells.

4. An "Exempt Well" means a well having a pump with a maximum capacity of not more than 35 gallons per minute which is used to withdraw groundwater. An Exempt Well may include the non-commercial irrigation of not more than 1 acre of land.

5. A "Non-Exempt Well" means a well that is not an "Exempt Well".

INSTRUCTIONS FOR REGISTRATION QUESTIONS

1. The Registrant must be the owner of the well and may be an individual, public or private corporation, company, partnership, firm, association, society, estate, trust, any other private organization or enterprise, the United States, any state, territory or country or a governmental entity, political subdivision or municipal corporation organized under or subject to the constitution and laws of this State.

2. If you own an existing irrigation well drilled at any time, or any other type of well drilled on or after June 20, 1968, you should have an assigned control and/or file number. Write these numbers in item 2. If you do not know the number, please explain the reason on the form or on an attached sheet.

3. a. Fill in the Section, Township and Range in all cases if it is available.
   b. If the well is in a subdivision and you have this information, give the subdivision name, Lot Number, and Address.

4. Show all purposes for which the water is used.

5. If the well is used for irrigation, give the number of acres irrigated in 1980 from the well.

6. If the owner of the land is an individual, give the last name, first name, middle initial. If the owner of the land is a corporation, partnership, firm, etc., fill in the appropriate title.

7. Complete the section on Well Data with the most accurate information available to you. If the data is not available, write N/A in the blanks.

8. Give the legal description of the place of use of the water. If place of use is in a subdivision and legal description is not available, give the subdivision name, Lot Number and/or address on the blank line.

9. The person in whose name a well is registered shall notify the Department of any change in ownership and shall keep all information on the registration record current and accurate. A form entitled "Change of Well Information/Ownership" is available for this purpose. A blank form will be furnished with the returned duplicate copy of the registration form.



DEPARTMENT OF WATER RESOURCES
99 EAST VIRGINIA AVENUE
PHOENIX, ARIZONA 85004



REGISTRATION OF EXISTING WELLS

READ INSTRUCTIONS ON BACK OF THIS FORM BEFORE COMPLETING
PRINT OR TYPE — FILE IN DUPLICATE

13

FOR OFFICE USE ONLY
REGISTRATION NO. 55- 610694
FILE NO. (C24-24) 17a
FILED 4/21/82 (DATE) AT 9 (TIME)
INA
AMA

REGISTRATION FEE (CHECK ONE)
EXEMPT WELL (NO CHARGE) [X]
NON-EXEMPT WELL — $10.00 [ ]

1. Name of Registrant:
GOAR SERVICE & SUPPLY, INC.
P.O. Box 5804 (Address) Tucson (City) Az. (State) 85703 (Zip)

2. File and/or Control Number under previous groundwater law: No NUmber,dug late 40's or early 50's.
(File Number) 35- (Control Number)

3. a. The well is located within the NE ¼ ¼ ¼, Section 17 ~~17NE~~, of Township 24S N/S, Range 24E E/W, G & SRB & M, in the County of Cochise.

b. If in a subdivision: Name of subdivision Purdy Subdivision, Lot No. None, Address R.R. 1, Purdy Lane - Bisbee, Az. 85603.

4. The principal use(s) of water (Examples: irrigation - stockwater - domestic - municipal - industrial)
Domestic.

5. If for irrigation use, number of acres irrigated from well 0.

6. Owner of land on which well is located. If same as Item 1, check this box [X]
(Address) (City) (State) (Zip)

7. Well data (If data not available, write N/A)
a. #9 Depth of Well 250' feet
b. Diameter of casing 6" inches
c. Depth of casing 250' feet
d. Type of casing Steel .
e. Maximum pump capacity 15 gallons per minute.
f. Depth to water Approx. 175' feet below land surface.
g. Date well completed Late 40's or early 50's. (Month) (Day) (Year).

8. The place(s) of use of water. If same as Item 3, check this box [X].
____¼ ____¼ ____¼, Section ____ Township ____ Range ____
____¼ ____¼ ____¼, Section ____ Township ____ Range ____
Attach additional sheet if necessary.

9. DATE 4/15/82 SIGNATURE OF REGISTRANT Dola Fitzgerald
MICROFILMED Controller

INSTRUCTIONS FOR COMPLETING REGISTRATION FORM

General Instructions

1. A person who owns an "Existing Well" shall register the well, pursuant to A.R.S. 45-593, by filing this form **in duplicate** with the Department of Water Resources not later than midnight June 14, 1982. The form must be completed and signed. Failure to do so will constitute a violation of A.R.S. 45-593, and may subject the well owner to injunction and/or civil penalties, pursuant to A.R.S. Title 45, Article 12.

2. An "Existing Well" means, (1) a well which was drilled on or before June 12, 1980 and which is not abandoned or sealed, or (2) a well which was not completed on or before June 12, 1980, but for which a Notice of Intention to Drill was on file with the Arizona Water Commission on or before June 12, 1980.

3. No registration fee is required for Exempt Wells. A $10.00 registration fee must accompany registration forms for all Non-Exempt Wells.

4. An "Exempt Well" means a well having a pump with a maximum capacity of not more than 35 gallons per minute which is used to withdraw groundwater. An Exempt Well may include the non-commercial irrigation of not more than 1 acre of land.

5. A "Non-Exempt Well" means a well that is not an "Exempt Well".

INSTRUCTIONS FOR REGISTRATION QUESTIONS

1. The Registrant must be the owner of the well and may be an individual, public or private corporation, company, partnership, firm, association, society, estate, trust, any other private organization or enterprise, the United States, any state, territory or country or a governmental entity, political subdivision or municipal corporation organized under or subject to the constitution and laws of this State.

2. If you own an existing irrigation well drilled at any time, or any other type of well drilled on or after June 20, 1968, you should have an assigned control and/or file number. Write these numbers in item 2. If you do not know the number, please explain the reason on the form or on an attached sheet.

3. a. Fill in the Section, Township and Range in all cases if it is available.
   b. If the well is in a subdivision and you have this information, give the subdivision name, Lot Number, and Address.

4. Show all purposes for which the water is used.

5. If the well is used for irrigation, give the number of acres irrigated in 1980 from the well.

6. If the owner of the land is an individual, give the last name, first name, middle initial. If the owner of the land is a corporation, partnership, firm, etc., fill in the appropriate title.

7. Complete the section on Well Data with the most accurate information available to you. If the data is not available, write N/A in the blanks.

8. Give the legal description of the place of use of the water. If place of use is in a subdivision and legal description is not available, give the subdivision name, Lot Number and/or address on the blank line.

9. The person in whose name a well is registered shall notify the Department of any change in ownership and shall keep all information on the registration record current and accurate. A form entitled "Change of Well Information/Ownership" is available for this purpose. A blank form will be furnished with the returned duplicate copy of the registration form.

DEPARTMENT OF WATER RESOURCES
99 EAST VIRGINIA AVENUE
PHOENIX, ARIZONA 85004



REGISTRATION OF EXISTING WELLS

READ INSTRUCTIONS ON BACK OF THIS FORM BEFORE COMPLETING
PRINT OR TYPE — FILE IN DUPLICATE

11 13

REGISTRATION FEE (CHECK ONE)	
EXEMPT WELL (NO CHARGE)	☒
NON-EXEMPT WELL — $10.00	☐

FOR OFFICE USE ONLY
REGISTRATION NO. 55-630852
FILE NO. D(24-24)11dc
FILED MAR 17 1982 (DATE) AT 1pm (TIME)
INA
AMA

1. Name of Registrant:
BEVERLY H. JENNEY
1 MULBERRY LANE (Address) BISBEE (City) AZ (State) 85603 (Zip)

2. File and/or Control Number under previous groundwater law:
_____ (File Number) 35- (Control Number)

3. a. The well is located within the ____ ¼ SW ¼ SE ¼, Section 11, of Township 24 N/S, Range 24 E/W, G & SRB & M, in the County of COCHISE.

b. If in a subdivision: Name of subdivision _____, Lot No. _____, Address _____.

4. The principal use(s) of water (Examples: irrigation - stockwater - domestic - municipal - industrial)
DOMESTIC (HOUSE, POOL, LAWN & GARDEN).

5. If for irrigation use, number of acres irrigated from well _____.

6. Owner of land on which well is located. If same as Item 1, check this box ☒
_____
_____
(Address) (City) (State) (Zip)

7. Well data (If data not available, write N/A)
a. Depth of Well N/A feet
b. Diameter of casing _____ inches
c. Depth of casing _____ feet
d. Type of casing _____.
e. Maximum pump capacity _____ gallons per minute.
f. Depth to water _____ feet below land surface.
g. Date well completed _____ (Month) (Day) (Year).

8. The place(s) of use of water. If same as Item 3, check this box ☒.
____¼ ____¼ ____¼, Section ____ Township _____ Range _____
____¼ ____¼ ____¼, Section ____ Township _____ Range _____
Attach additional sheet if necessary.

9. DATE 3-15-82 SIGNATURE OF REGISTRANT Beverly H. Jenney
Beverly H. Jenney

MICROFILMED

INSTRUCTIONS FOR COMPLETING REGISTRATION FORM

General Instructions

1. A person who owns an "Existing Well" shall register the well, pursuant to A.R.S. 45-593, by filing this form **in duplicate** with the Department of Water Resources not later than midnight June 14, 1982. The form must be completed and signed. Failure to do so will constitute a violation of A.R.S. 45-593, and may subject the well owner to injunction and/or civil penalties, pursuant to A.R.S. Title 45, Article 12.

2. An "Existing Well" means, (1) a well which was drilled on or before June 12, 1980 and which is not abandoned or sealed, or (2) a well which was not completed on or before June 12, 1980, but for which a Notice of Intention to Drill was on file with the Arizona Water Commission on or before June 12, 1980.

3. No registration fee is required for Exempt Wells. A $10.00 registration fee must accompany registration forms for all Non-Exempt Wells.

4. An "Exempt Well" means a well having a pump with a maximum capacity of not more than 35 gallons per minute which is used to withdraw groundwater. An Exempt Well may include the non-commercial irrigation of not more than 1 acre of land.

5. A "Non-Exempt Well" means a well that is not an "Exempt Well".

INSTRUCTIONS FOR REGISTRATION QUESTIONS

1. The Registrant must be the owner of the well and may be an individual, public or private corporation, company, partnership, firm, association, society, estate, trust, any other private organization or enterprise, the United States, any state, territory or country or a governmental entity, political subdivision or municipal corporation organized under or subject to the constitution and laws of this State.

2. If you own an existing irrigation well drilled at any time, or any other type of well drilled on or after June 20, 1968, you should have an assigned control and/or file number. Write these numbers in item 2. If you do not know the number, please explain the reason on the form or on an attached sheet.

3. a. Fill in the Section, Township and Range in all cases if it is available.
   b. If the well is in a subdivision and you have this information, give the subdivision name, Lot Number, and Address.

4. Show all purposes for which the water is used.

5. If the well is used for irrigation, give the number of acres irrigated in 1980 from the well.

6. If the owner of the land is an individual, give the last name, first name, middle initial. If the owner of the land is a corporation, partnership, firm, etc., fill in the appropriate title.

7. Complete the section on Well Data with the most accurate information available to you. If the data is not available, write N/A in the blanks.

8. Give the legal description of the place of use of the water. If place of use is in a subdivision and legal description is not available, give the subdivision name, Lot Number and/or address on the blank line.

9. The person in whose name a well is registered shall notify the Department of any change in ownership and shall keep all information on the registration record current and accurate. A form entitled "Change of Well Information/Ownership" is available for this purpose. A blank form will be furnished with the returned duplicate copy of the registration form.

ARIZONA DEPARTMENT OF WATER RESOURCES
OPERATIONS DIVISION
15 SOUTH 15TH AVENUE
PHOENIX, ARIZONA 85007

CHANGE OF WELL INFORMATION

Well Registration No. 55- 630852 File No. D(24-24)11DC
(location)

I/We request the following well information be changed: _____

Change water shed to: Whitewater Draw

Date: _____ Signature of Current Well Owner _____

(DO NOT CUT THIS FORM IN HALF)

STATEMENT OF CHANGE OF WELL OWNERSHIP

I, _____, state that I am (no longer) the (new)
(please print)
owner of the well described below:

Township _____ Range _____ Section _____; _____ ¼ _____ ¼ _____ ¼

Well Registration No.55- _____ File No. _____
(location)

PRINT Previous Owner's Name	PRINT New Owner's Name
Address	Address
City State Zip	City State Zip

MICROFILMED

ENTERED JAN 21 1991

Dated: _____ Signature of New Owner _____

NOTE: A.R.S.§45-593.C. requires that the Department be notified of change of well ownership and that the well owner is required to keep the Department's Well Registration records current and accurate. Well data and ownership changes must be submitted within thirty (30) days after changes take place.

SAVE THIS FORM TO REPORT FUTURE CHANGES IN OWNERSHIP, CHANGES IN ADDRESS, OR CHANGE IN WELL DATA SUCH AS PUMP CAPACITY, CORRECTION OF LEGAL DESCRIPTION, CHANGE OF WELL DRILLER AND AMENDING INFORMATION PREVIOUSLY FILED.

DWR-55-71-3/90

DEPARTMENT OF WATER RESOURCES
99 EAST VIRGINIA AVENUE
PHOENIX, ARIZONA 85004



REGISTRATION OF EXISTING WELLS

READ INSTRUCTIONS ON BACK OF THIS FORM BEFORE COMPLETING
PRINT OR TYPE — FILE IN DUPLICATE

11

FOR OFFICE USE ONLY
REGISTRATION NO. 55- 801607-L
FILE NO. DC24-24017b
FILED 7-3-84 (DATE) AT AM (TIME)
INA —
AMA —

REGISTRATION FEE (CHECK ONE)
EXEMPT WELL (NO CHARGE) ☐
NON-EXEMPT WELL — $10.00 XX

LATE FEE $10.00 XX

1. Name of Registrant:
John M. Haubert or Wanda Jay Haubert
RR 1, Box 315 Naco Hwy (Address) | Bisbee (City) | AZ (State) | 85603 (Zip)

2. File and/or Control Number under previous groundwater law:
Unknown (File Number) 35- Unknown (Control Number)

3. a. The well is located within the NW ¼ ¼ ¼, Section 17, of Township 24 S XX/S, Range 24 E E/XX, G & SRB & M, in the County of Cochise.
b. If in a subdivision: Name of subdivision On west boundry line of Parcel No. 10, Chase L. Purdy Subdivision, 1955, Map 528, Lot No. _____, Address RR1, Box 315 Naco Hwy (PLEASE SEE ATTACHED LEGAL DESCRIPTION)

4. The principal use(s) of water (Examples: irrigation - stockwater - domestic - municipal - industrial)
Irrigation, Stockwater and Domestic.

5. If for irrigation use, number of acres irrigated from well Seven (7).

6. Owner of land on which well is located. If same as Item 1, check this box XX
(Address) (City) (State) (Zip)

7. Well data (If data not available, write N/A)
a. Depth of Well 195 feet
b. Diameter of casing 8 inches
c. Depth of casing 195 feet
d. Type of casing Steel.
e. Maximum pump capacity 60 gallons per minute.
f. Depth to water 114 feet below land surface.
g. Date well completed Estimated 1955 (Month) (Day) (Year).

8. The place(s) of use of water. If same as Item 3, check this box XX.
_____¼ _____¼ _____¼, Section _____ Township _____ Range _____
_____¼ _____¼ _____¼, Section _____ Township _____ Range _____
Attach additional sheet if necessary.

9. DATE 30 June 84 SIGNATURE OF REGISTRANT John M. Haubert or Wanda Jay Haubert

MICROFILMED

INSTRUCTIONS FOR COMPLETING REGISTRATION FORM

General Instructions

1. A person who owns an "Existing Well" shall register the well, pursuant to A.R.S. 45-593, by filing this form **in duplicate** with the Department of Water Resources not later than midnight June 14, 1982. The form must be completed and signed. Failure to do so will constitute a violation of A.R.S. 45-593, and may subject the well owner to injunction and/or civil penalties, pursuant to A.R.S. Title 45, Article 12.

2. An "Existing Well" means, (1) a well which was drilled on or before June 12, 1980 and which is not abandoned or sealed, or (2) a well which was not completed on or before June 12, 1980, but for which a Notice of Intention to Drill was on file with the Arizona Water Commission on or before June 12, 1980.

3. No registration fee is required for Exempt Wells. A $10.00 registration fee must accompany registration forms for all Non-Exempt Wells.

4. An "Exempt Well" means a well having a pump with a maximum capacity of not more than 35 gallons per minute which is used to withdraw groundwater. An Exempt Well may include the non-commercial irrigation of not more than 1 acre of land.

5. A "Non-Exempt Well" means a well that is not an "Exempt Well".

INSTRUCTIONS FOR REGISTRATION QUESTIONS

1. The Registrant must be the owner of the well and may be an individual, public or private corporation, company, partnership, firm, association, society, estate, trust, any other private organization or enterprise, the United States, any state, territory or country or a governmental entity, political subdivision or municipal corporation organized under or subject to the constitution and laws of this State.

2. If you own an existing irrigation well drilled at any time, or any other type of well drilled on or after June 20, 1968, you should have an assigned control and/or file number. Write these numbers in item 2. If you do not know the number, please explain the reason on the form or on an attached sheet.

3. a. Fill in the Section, Township and Range in all cases if it is available.
   b. If the well is in a subdivision and you have this information, give the subdivision name, Lot Number, and Address.

4. Show all purposes for which the water is used.

5. If the well is used for irrigation, give the number of acres irrigated in 1980 from the well.

6. If the owner of the land is an individual, give the last name, first name, middle initial. If the owner of the land is a corporation, partnership, firm, etc., fill in the appropriate title.

7. Complete the section on Well Data with the most accurate information available to you. If the data is not available, write N/A in the blanks.

8. Give the legal description of the place of use of the water. If place of use is in a subdivision and legal description is not available, give the subdivision name, Lot Number and/or address on the blank line.

9. The person in whose name a well is registered shall notify the Department of any change in ownership and shall keep all information on the registration record current and accurate. A form entitled "Change of Well Information/Ownership" is available for this purpose. A blank form will be furnished with the returned duplicate copy of the registration form.



ORDER NO. 822773
LEGAL DESCRIPTION

THAT PORTION OF THE NORTHWEST QUARTER OF SECTION 17, TOWNSHIP 24 SOUTH, RANGE 24 EAST OF THE GILA AND SALT RIVER BASE AND MERIDIAN, COCHISE COUNTY, ARIZONA, MORE PARTICULARLY DESCRIBED AS FOLLOWS:

BEGINNING AT A POINT WHICH IS 0 DEGREES 02 MINUTES EAST, 330.00 FEET FROM THE NORTHWEST CORNER OF THE NORTHWEST QUARTER OF SECTION 17;

THENCE NORTH 39 DEGREES 58 MINUTES EAST, 30.00 FEET TO THE SOUTH RIGHT-OF-WAY LINE OF THE BISBEE-NACO HIGHWAY, AS IT EXISTED ON SEPTEMBER 2, 1955;

THENCE NORTH 89 DEGREES 58 MINUTES EAST, 629.76 FEET TO THE NORTHEAST CORNER OF THIS PARCEL, WHICH IS ON THE WEST BOUNDARY LINE OF PARCEL NO. 10 OF THE CHASE L. PURDY SUBDIVISION, ACCORDING TO THAT CERTAIN MAP OF "CHASE L. PURDY SUBDIVISION" RECORDED JUNE 24, 1955, MAP NO. 528;

THENCE SOUTH 0 DEGREES 02 MINUTES EAST, 500.00 FEET TO THE SOUTHWEST CORNER OF SAID PARCEL NO. 10;

THENCE SOUTH 89 DEGREES 58 MINUTES WEST, 629.76 FEET TO THE EASTERLY RIGHT-OF-WAY LINE OF THE SAID BISBEE-NACO HUGHWAY;

THENCE SOUTH 89 DEGREES 58 MINUTES WEST, 30.00 FEET TO THE CENTER LINE OF SAID HIGHWAY;

THENCE NORTH 0 DEGREES 02 MINUTES WEST, 500.00 FEET TO THE POINT OF BEGINNING.

MICROFILMED

JOHN M HAUBERT
WANDA JAY HAUBERT
RT. 1 BOX 315 NACO HWY
BISBEE ARIZONA 85603

STATE OF ARIZONA
DEPARTMENT OF WATER RESOURCES
WATER RIGHTS ADMINISTRATION
99 EAST VIRGINIA
PHOENIX, ARIZONA 85004

RECEIPT

KIND ENTRY	FILE REFERENCE NO.
55	80160?-L
	THRU

ACCOUNT NO. FUND SOURCE	AGENCY	CHAPTER	DIV.	INT. ACCT.	ITEM DESCRIPTION	RATE	$ AMOUNT
					LATE FEE	20.00	20.00
					FILING FEE FOR REGISTRATION OF EXISTING	------	------
					WELLS		
					1 NON EXEMPT WELL		
					FILE NO D(24-24)17 b		

JUL 1984 PAID

MICROFILMED

CHECK NO 185
75/84 mg

TOTAL $ 20.00

STATE OF ARIZONA
DEPARTMENT OF WATER RESOURCES
99 EAST VIRGINIA AVENUE
PHOENIX, ARIZONA 85004

STATE OF ARIZ



DEPARTMENT OF
WATER RESOURCES

V

WELL DRILLER REPORT

This report should be prepared by the driller in all detail and filed with the Department within 30 days following completion of the well.

1. Owner Jim Sayre (Name)
P.O. Box 325 Bisbee AZ 85603 (Address)

2. Lessee or Operator _____ (Name)
_____ (Address)

3. Driller _____ (Name) J.R. SHARP GENERAL CONTRACTORS BOX 4529 322 NACO HWY. BISBEE, ARIZ. 85603 432-4597
_____ (Address)

4. Location of well: SW NW SE Sec. 5 T24S R24E

5. Permit No. (if issued) _____

DESCRIPTION OF WELL

6. Total depth of hole 313 ft.
7. Type of Casing P.E. Steel
8. Diameter and length of casing 5 in. from 0 to 313, _____ in from _____ to _____.
9. Method of sealing at reduction points _____
10. Perforated from 208 to 308, from _____ to _____, from _____ to _____
11. Size of cuts 1/4 x 6 Number of cuts per foot 2
12. If screen was installed: Length _____ ft. Diam _____ in. Type _____
13. Method of construction _____ (drilled) dug, driven, bored, jetted, etc.
14. Date started 5 (Month) - 2 (day) - 84 (year)
15. Date completed 5 (Month) - 4 (day) - 84 (year)
16. Depth to water 208 ft. (If flowing well, so state.)
17. Describe point from which depth measurements were made, and give sea-level elevation if available. Top of Casing
18. If flowing well, state method of flow regulation _____
19. REMARKS: _____

DO NOT WRITE IN THIS SPACE
OFFICE RECORD
Registration No. 55-507823
Received _____ By _____
Entered 6.27.84 By SR
File No. D(24-24)5dbc

(Well log to appear on Reverse side)

LOG OF WELL

Indicate depth at which water was first encountered, and the depth and thickness of water bearing beds. If water is artesian, indicate depth at which encountered, and depth to which it rose in well.

From (feet)	To (feet)	Description of formation material
0	20	6 5/8 O.D. x .188 wall steel pipe - grouted.
0	313	Red clay-like conglomerate with varying amounts of cobbles & gravel.
0	313	5" O.D. x .158 P.E. steel casing.

I hereby certify that this well was drilled by me (or under my supervison), and that each and all of the statements herein contained are true to the best of my knowledge and belief.

J. R. SHARP GENERAL CONTRACTORS
BOX 4520 322 NACO HWY,
BISBEE, ARIZ. 85603 432-4577

Driller J. R. Sharp
Name

Address

City State Zip

Date 5-30-84

J R SHARP
P O BOX 4520
BISBEE AZ 85603

STATE OF ARIZONA
DEPARTMENT OF WATER RESOURCES
WATER RIGHTS ADMINISTRATION
99 EAST VIRGINIA
PHOENIX, ARIZONA 85004

RECEIPT

KIND ENTRY	FILE REFERENCE NO.
55	507823
	THRU

SAYRE

ACCOUNT NO. FUND SOURCE	AGENCY	CHAPTER	DIV.	INT. ACCT.	ITEM DESCRIPTION	RATE	$ AMOUNT
					FILING FEE FOR NOTICE OF INTENTION		10.00
					TO DRILL AN EXEMPT WELL		
					FILE#D(24-24)5dbc		
					REG#55-507823		

WAITER PAYMENT
GUESTS 1
CHK NO 9814
55-I 10.00
TAX 0.00
TOTL 10.00
GEN.CHEK 10.00

CHECK#09814
4/20/84/ek

TOTAL $ 10.00

1841 A 11:04

FILING FEE $10.00

DEPARTMENT OF WATER RESOURCES (DWR)
NOTICE OF INTENTION TO DRILL OR DEEPEN A WELL
OUTSIDE OF AN ACTIVE MANAGEMENT AREA

RECEIVED APR 10 1984 DEPT. OF WATER RESOURCES
RECEIVED MAR 28 1984 DEPARTMENT OF WATER RESOURCES

Section 45-596, Arizona Revised Statutes, provides: In an area not subject to Active Management, a person may not drill or cause to be drilled any well or deepen an existing well without first filing a Notice of Intention to Drill with the Department.

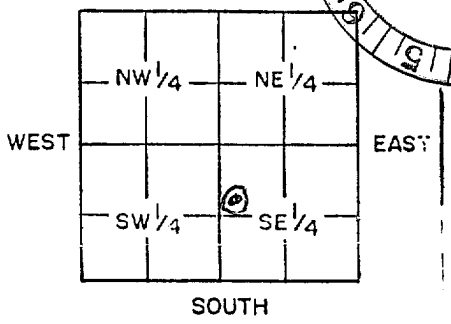

INDICATE WELL LOCATION BY X
(Above diagram represents one 640 acre section)

WELL/LAND LOCATION:

1. Township 24 S
2. Range 24 E
3. Section 5
4. SW ¼, NW ¼, SE ¼
   10 acre subdivision
5. County Cochise
6. Owner of well:
   Jim Sayre
   Name
   Box 325
   Address
   Bisbee AZ 85603
   City State Zip
   Telephone 432-2693
7. Owner of land:
   Same
   Name
   Address
   City State Zip

DESCRIPTION OF WELL:

8. Diameter 5 inches
   Depth 300 feet
9. Type of casing P.E. Steel
10. Design pump capacity:
    35 gallons per minute
11. Estimate of total annual pumping: _____ acre feet
12. Principal use of water:
    Domestic
    (Be Specific)
13. Other uses intended:
    None
    (Be Specific)
14. If for irrigation, state the number of acres to be irrigated:
    _____ acres
15. Construction will start about:
    March '84
    Month Year

DO NOT WRITE IN THIS SPACE
OFFICE RECORD
FILE NO. D(24-24)5 dbc
FILED 4-19-84 By EK
INPUT 4-20-84 By
DUPLICATE MAILED 4-20-84 By EK
REGISTRATION NO. 55-507823
Non Expansion Area -
W/S 13 S/B -

PLACE OF USE:

16. Township Same
17. Range _____
18. Section _____
19. Legal description of land _____
20. Type well:
    ✓ Exempt
    ___ Non-Exempt
21. Action Requested:
    Drill ✓ Deepen ___ Replace ___
    55- _____
22. This notice filed by:
    Owner ✓
    Lessee ___
    Jim Sayre
    Name
    Same
    Address
    City State Zip
    Telephone _____
23. Driller's Name:
    J.R. Sharp Gen. Contrs.
    Name
    P.O. Box 4520
    Address
    Bisbee, AZ 85603
    City State Zip
    155 27862
    DWR License Number

GENERAL INSTRUCTIONS

1. Fill out this form in duplicate and send to 99 East Virginia, Suite 100, Phoenix, Az. 85004.
2. For specific instructions, limitations and conditions, see the reverse side of this form.
3. This form is to be used to drill, deepen or replace a well outside of an Active Management Area.
4. If the well is a replacement or deepening of an existing well, state the registration number of the existing well in Item 21.
5. Construction standards for new and replacement wells and the deepening and abandonment of existing wells shall be in accordance with Department Rules and Regulations.

I state that this Notice is filed in compliance with ARS §45-596 and is complete and correct to the best of my knowledge and belief and that I understand the limitations under which I must operate this well set forth on the reverse side of this form.

DATE 3-28-84 Signature of Person Filing Jim Sayre

DWR-55-41-10/83

SPECIFIC INSTRUCTIONS, LIMITATIONS AND CONDITIONS

1. Upon receipt of the return of this annotated Notice, the owner is authorized to proceed in drilling or deepening the well as set forth on this Notice.

2. An exempt well means a well having a pump with a maximum capacity of not more than thirty-five (35) gallons per minute and may include the application of water to less than two (2) acres of land to produce plants or parts of plants for sale, human consumption or for use as feed for livestock, range livestock or poultry.

3. Only one exempt well may be drilled or used to serve the same use at the same location.

4. A non-exempt well is any well which exceeds the limitations, as indicated in paragraph 2 above. However, water from a non-exempt well located in an Irrigation Non-Expansion Area, may not be withdrawn to irrigate any acres which are not eligible to be irrigated pursuant to ARS §45-434 or §45-437. Also, owners of non-exempt wells located in Irrigation Non-Expansion Areas, are subject to the measuring device and annual report requirements of ARS §45-437.

5. The drilling or deepening of this well shall be completed within one (1) year of the date of this Notice.

6. Within thirty (30) days after the installation of pumping equipment on this well, the registered well owner shall file the prescribed Completion Report. A form for this purpose will be furnished to the registered owner with the return of an annotated copy of this Notice.

7. The person to whom a well is registered shall notify the Department of a change in ownership or a change in data relating to this well. The prescribed form for these purposes will be furnished to the registered owner with the return of the annotated copy of this Notice.

8. A sketch map showing the general boundaries of the Active Management Areas and Irrigation Non-Expansion Areas is shown at the right. Maps of greater detail are available on request.

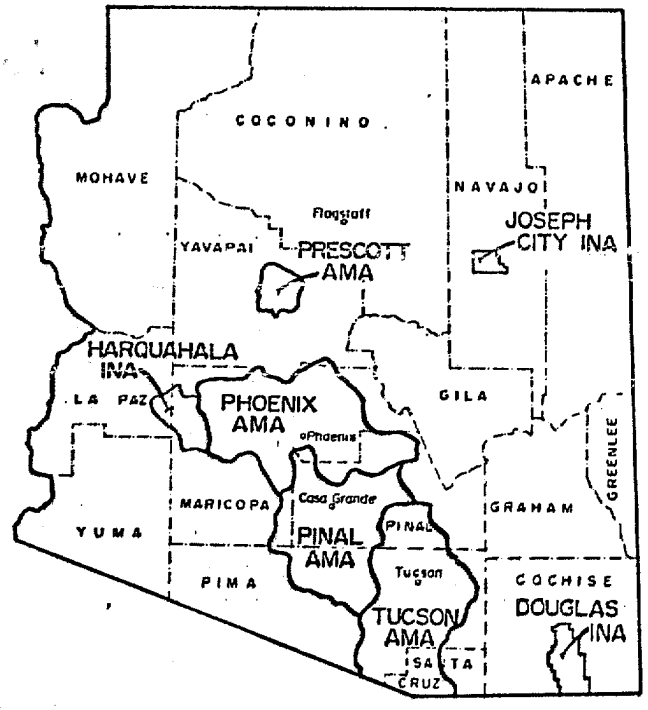

Arizona Department of Water Resources
15 South 15th Avenue
Phoenix, Arizona 85007





REGISTRATION OF EXISTING WELLS

READ INSTRUCTIONS ON BACK OF THIS FORM BEFORE COMPLETING

PRINT OR TYPE - FILE IN DUPLICATE

REGISTRATION FEE (CHECK ONE)

EXEMPT WELL (NO CHARGE) ☒

NON-EXEMPT WELL - $10.00 ☐

LATE FEE $10.00 ☒

For Office Use Only

REGISTRATION NO. 55 805290-C

FILE NO. D(24.24)17 bA

FILED 10-26-88 (Date) at 10:00A (Time)

INA —

AMA —

1. Name of Registrant:
Elizabeth G.Welles

606 Purdy Lane (Address) Bisbee (City) Arizona (State) 85603 (Zip)

2. File and/or Control Number under previous groundwater law: _____ (File No.) 35 (Control No.)

3. a. The well is located within the NE ¼ NW ¼ ¼, Section 17 of Township 24 ●/S, Range 24 E/●, G&SRB&M, in the County of Cochise.

b. If in a subdivision: Name of subdivision _____

Lot No. _____ Address _____

4. The principal uses(s) of water: (Examples: irrigation, stockwater, domestic, municipal industrial Domestic

5. If for irrigation use, number of acres irrigated from well _____.

6. Owner of land on which well is located. If same as Item 1, check this box ☒

Name Address City State Zip

7. Well data (If data not available, write N/A)

a. Depth of Well 316 ft. feet

b. Diameter of casing 6 in. inches

c. Depth of casing 316 feet

d. Type of casing 6 5/8 O.D. x. 188 P.E. casing with mild steel drive shoe

e. Maximum pump capacity 4" submersible 15 g.p.m. gallons per minute.

f. Depth to water 130 ft. feet below land surface.

g. Date well completed 3-2-64 (in use) (Month) (Day) (Year).

8. The place(s) of use of water. If same as Item 3, check this box ☒

____ ¼ ____ ¼ ____ ¼, Section ____ Township _____ Range _____

9. DATE 10-17-88 SIGNATURE OF REGISTRANT Elizabeth G. Welles

DWR-55-76-9/85

ENTERED OCT 27 1988
MICROFILMED

INSTRUCTIONS FOR COMPLETING REGISTRATION FORM

General Instructions

1. A person who owns an "Existing Well" shall register the well, pursuant to A.R.S.45-593, by filing this form in duplicate with the Department of Water Resources not later than midnight June 14, 1982. The form must be completed and signed. Failure to do so will constitute a violation of A.R.S. 45-593, and may subject the well owner to injunction and/or civil penalties, pursuant to A.R.S. Title 45, Article 12.
2. An "Existing Well" means, (1) a well which was drilled on or before June 12, 1980 and which is not abandoned or sealed, or (2) a well which was not completed on or before June 12, 1980, but for which a Notice of Intention to Drill was on file with the Arizona Water Commission on or before June 12, 1980.
3. No registration fee is required for Exempt Wells. A $10.00 registration fee must accompany registration forms for all Non-Exempt Wells.
4. An "Exempt Well" means a well having a pump with a maximum capacity of not more than 35 gallons per minute which is used to withdraw groundwater. An Exempt Well may include the non-commercial irrigation of less than two (2) acres of land.
5. A "Non-Exempt Well" means a well that is not an "Exempt Well".

INSTRUCTIONS FOR REGISTRATION QUESTIONS

1. The Registrant must be the owner of the well and may be an individual, public or private corporation, company, partnership, firm, association, society, estate, trust, any other private organization or enterprise, the United States, any state, territory or country or a governmental entity, political subdivision or municipal corporation organized under or subject to the constitution and laws of this State.
2. If you own an existing irrigation well drilled at any time, or any other type of well drilled on or after June 20, 1968, you should have an assigned control and/or file number. Write these numbers in item 2. If you do not know the number, please explain the reason on the form or on an attached sheet.
3. a. Fill in the Section, Township and Range in all cases if it is available.
   b. If the well is in a subdivision and you have this information, give the subdivision name, lot number and address.
4. Show all purposes for which the water is used.
5. If the well is used for irrigation, give the number of acres irrigated in 1980 from the well.
6. If the owner of the land is an individual, give the last name, first name, middle initial. If the owner of the land is a corporation, partnership, firm, etc., fill in the appropriate title.
7. Complete the section on Well Data with the most accurate information available to you. If the data is not available, write N/A in the blanks.
8. Give the legal description of the place of use of the water. If place of use is in a subdivision and legal description is not available, give the subdivision name, lot number and/or address on the blank line.
9. The person in whose name a well is registered shall notify the Department of any change in ownership and shall keep all information on the registration record current and accurate. A form entitled "Change of Well Information/Ownership" is available for this purpose. A blank form will be furnished with the returned duplicate copy of the registration form.

ARIZONA DEPARTMENT OF WATER RESOURCES
GROUNDWATER MANAGEMENT SUPPORT SECTION
500 North Third Street, Phoenix, Arizona 85004-3903
Phone (602) 417-2470 Fax (602) 417-2422

RECEIVED
OCT 30 1998
RECORDS MGT

REQUEST FORM TO CHANGE WELL INFORMATION OWNERSHIP * DRILLER * VARIANCE

Please complete the appropriate section of this request form and return to the above address with applicable fee. NOTE: A.R.S. §45-593.C requires that the Department be notified of change of well ownership and that the new owner is required to keep the Department's Well Registration records current and accurate. Well data and ownership changes must be submitted within thirty days after changes take place.

SAVE THIS FORM TO REPORT FUTURE CHANGES IN OWNERSHIP, CHANGES IN ADDRESS, OR CHANGE IN WELL DATA SUCH AS PUMP CAPACITY, CORRECTION OF LEGAL DESCRIPTION, CHANGE OF WELL DRILLER AND AMENDING INFORMATION PREVIOUSLY FILED.

1. CHANGE OF WELL INFORMATION: (NO FEE REQUIRED)

NOTE: If the location of the proposed well changes after drilling authority has been issued, **attach a $10.00 reissue fee for each well.**

WELL REGISTRATION NO. 55-_____ **FILE NO:**_____

If known, I/We request the following well information be changed:_____

_____

_____

Date_____ **Signature of Current Well Owner**_____

2. STATEMENT OF CHANGE OF WELL OWNERSHIP: ($10.00 FEE REQUIRED)

NOTE: If this change consists of more than one well and the names are common: attach a $10.00 fee. Otherwise, each well requires a separate fee of $10.00.

I, PETER J. HOBAN, state that I am the ~~Previous~~/New Owner of the well described below:

_____ ¼ _____ ¼ NW ¼ of Section 17 Township 24S Range 24E
10 Acre 40 Acre 160 Acre

Well Registration No. 55- 805290 File No. D(24-24)17 BA (if known)

RALPH R. CAMPBELL
PRINT Previous Owner's Name

4201 MONNETT CHAPEL RD
Mailing Address

BUCYRUS OH 44280
City State Zip

(419) 985-5123
Telephone Number

PETER J. HOBAN
PRINT New Owner's Name

125 E. FRY BLVD-STE 1
Mailing Address

SIERRA VISTA, AZ 85635
City State Zip

(520) 458-8828
Telephone Number

Signature of Previous/New Well Owner _____ **Date** 10-26-98

ARIZONA DEPARTMENT OF WATER RESOURCES
GROUNDWATER MANAGEMENT SUPPORT SECTION
500 North Third Street, Phoenix, Arizona 85004-3903
Phone (602) 417-2470 Fax (602) 417-2422

3. REQUEST TO CHANGE WELL DRILLER $10.00 FEE REQUIRED FOR EACH WELL

This request must be received by this Department and the Drill Card issued to the new drilling firm prior to the drilling or completion of any well.

Well Registration No. 55-_____ **File No.**_____

Original Well Driller	**New Well Driller**
Mailing Address	**Mailing Address**
Telephone Number	**Telephone Number**
ADWR License Number	**ADWR License Number**
R.O.C. License Category	**R.O.C. License Category**
Typed or Printed Name of Well Owner	**Signature of Well Owner** **Date**

The fee charge for well ownership and reissue of drill card is authorized by R12-15-151, effective June 30, 1994.

4. REISSUE OF DRILLING AUTHORITY FOR VARIANCE REQUEST: ($10.00 EACH WELL)

NOTE: If extraordinary or unusual conditions exist, after the initial drilling authority has been issued, the well owner or well driller may request a variance from the provisions of R12-15-811.

WELL REGISTRATION NO. 55-_____ **FILE NO:**_____

I/WE REQUEST THE FOLLOWING WELL DRILLING AUTHORITY BE REISSUED PER THE ATTACHED VARIANCE REQUEST:

_____

Signature of Well Owner/Well Driller_____ **Date**_____

Operations Division, 500 North Third Street
Phoenix, Arizona 85004 Telephone (602) 417-2470

RECEIVED
FEB 26 1996
GROUNDWATER MGT

REQUEST FORM TO CHANGE WELL INFORMATION OWNERSHIP * DRILLER

Please complete the appropriate section of this request form and return to the above address with applicable fee. NOTE: A.R.S.§45-593.C. requires that the Department be notified of change of well ownership and that the new owner is required to keep the Department's Well Registration records current and accurate. Well data and ownership changes must be submitted within thirty (30) days after changes take place.

SAVE THIS FORM TO REPORT FUTURE CHANGES IN OWNERSHIP, CHANGES IN ADDRESS, OR CHANGE IN WELL DATA SUCH AS PUMP CAPACITY, CORRECTION OF LEGAL DESCRIPTION, CHANGE OF WELL DRILLER AND AMENDING INFORMATION PREVIOUSLY FILED.

1. CHANGE OF WELL INFORMATION — NO FEE REQUIRED

NOTE: If the location of the proposed well changes after drilling authority has been issued, **attach a $10.00 reissue fee for each well.**

Well Registration No. 55-_____ File No._____(If known)

I/We request the following well information be changed:_____

_____

_____

Date_____ Signature of Current Well Owner_____

2. STATEMENT OF CHANGE OF WELL OWNERSHIP — $10.00 FEE REQUIRED

If this change consists of more than one well and the names are common: attach a $10.00 fee. Otherwise, each well requires a separate $10.00.

I, RALPH R. CAMPBELL, state that I am the ~~Previous~~/New Owner of the well described below:

_____¼_____¼_____¼; Section 17 Township 24South Range 24East
10 acre 40 acre 160 acre

Well Registration No. 55- 805290 File No. 39-0001484 (If known)

ELIZABETH C. WELLES	RALPH R. CAMPBELL
PRINT Previous Owner's Name	PRINT New Owner's Name
1370 N. Ronda Oesta	1385 W. Purdy Lane
Mailing Address	Mailing Address
Tucson, Az. 85715	Bisbee, Az. 85603
City State Zip	City State Zip
520-751-1832	520-432-3073
Telephone	Telephone

Date _____ Signature of ~~Previous~~/New Well Owner Ralph R. Campbell

DWR-55-71-8/94(Rev)

ARIZONA DEPARTMENT OF WATER RESOURCES

Operations Division, 500 North Third Street
Phoenix, Arizona 85004 Telephone (602) 417-2470

3. REQUEST TO CHANGE WELL DRILLER $10.00 FEE REQUIRED FOR EACH WELL

This request must be received by this Department and the Drill Card issued to the new drilling firm PRIOR to the drilling or completion of any well.

Well Registration No. 55-_____ File No._____

_____	_____
Original Well Driller	New Well Driller
_____	_____
Mailing Address	Mailing Address
_____	_____
ADWR License Number	ADWR License Number
_____	_____
R.O.C. License Number	R.O.C. License Number

_____	_____	_____
Typed or Printed Name of Well Owner	**Signature of Well Owner**	**Date**

The fee charge for well ownership and reissue of drill card is authorized by R12-15-151, effective June 30, 1994.

DWR-55-71-8/94(Rev)

LAND OWNER	WATERSHED FILE NO.	LESSEE	LEASE-PERMIT ID
WELLES, ELIZABETH C.	111-24-DCD-CC5		

LOCATION OF USES

WATER USE #	COUNTY	BK	MAP	PRCL	SECTION	TWNP	RNG	WATER SOURCE	DIVERSION #	RESERVOIR #	CHANGE
DM001	COCHISE	102	053	CC12	NWNENW17	24OS	24OE				

FILINGS AND DECREES
ADJUDICATION FILINGS

FILE NO.	CLAIMED USES	USE STATUS	CLAIMED POINTS OF DIVERSION DATES	DATE FILED	FEE PAID
39-CCC1484	DOMESTIC	VERIFIED USE	1964	MAY 24,1979	7.00

SUMMARY

WATER USE #	POINTS OF DIVERSION	APPLICABLE ADJ FILING	APPLICABLE PRE FILING	PHOTO DATE	APPARENT PRIORITY	IRR ACRES OR CAPACITY	FACILITY NAME
DM001		39-CCC1484					

Well Registration # 55-805290 Sig Eichberg (man in Phoenix office 1-800-352-8488

TO AVOID PAYMENT OF PENALTY AND INTEREST THIS PAYMENT MUST BE IN THE OFFICE OF THE STATE LAND DEPARTMENT ON OR BEFORE THE DUE DATE. DATE OF POSTAL STAMP NOT ACCEPTED AS DATE OF PAYMENT.

Welles & Sharp Wells

STATE OF ARIZONA
STATE LAND DEPARTMENT
1624 WEST ADAMS – 4th FLOOR – PHOENIX, ARIZONA 85007

RECEIPT – PAYEE

ELIZABETH WELLES
PO BOX 5351
BISBEE AZ 85603

SECTION	TOWNSHIP	RANGE

49168

KIND ENTRY	LEASE-REFERENCE NO.
39	001484 to 001485 inclusive

ACCOUNT NO. GRANT FUND	ACCOUNT NO. SUB	CARRYING CAPACITY	BILLING DESCRIPTION	RATE	ACRES	$ AMOUNT
14	310 35		Filing Fees (2)	5 00		10 00
14	430 36		Recording Fee (2)	2 00		4 00

PAID
DATE 5-24-79

CERTIFICATE OF PURCHASE $ UNPAID BALANCE	BILLING PERIOD FROM MO. DAY YR	BILLING PERIOD TO MO. DAY YR	DATE BILLED MO. DAY YR.	DATE DUE MO. DAY YR.	TOTAL ACRES	TOTAL AMOUNT $
			05 24 79			14 00

IF PAYMENT IS MADE ON OR BEFORE THIS DATE → PAY THIS AMOUNT

SEE OTHER SIDE FOR LAW PERTAINING TO PENALTY AND INTEREST – A. R. S. SEC. 37-288.

RENTAL AMOUNT SUBJECT TO PENALTY AND INTEREST IF NOT PAID ON OR BEFORE DATE DUE ($)

5% PENALTY OF RENTAL AMOUNT - - - - - - - - - - - - $

TOTAL RENTAL AMOUNT PLUS PENALTY - - - - - - - - ($) TOTAL PENALTY AND INTEREST

10% INTEREST PER ANNUM OF RENTAL AMOUNT AND PENALTY – NUMBER OF DAYS DELINQUENT ( ) $ $

TOTAL AMOUNT DUE INCLUDING PENALTY AND INTEREST - - - - - - - - - - - - $

CASH RECEIVED $

BALANCE DUE OR OVERPAYMENT $

PENALTY AND INTEREST DISTRIBUTION	$

Elizabeth Welles
606 Purdy Lane
Bisbee,Az. 85603

STATE OF ARIZONA
DEPARTMENT OF WATER RESOURCES
WATER RIGHTS ADMINISTRATION
99 EAST VIRGINIA
PHOENIX, ARIZONA 85004

RECEIPT

KIND ENTRY	FILE REFERENCE NO.
55	805290-L
	THRU

ACCOUNT NO. FUND SOURCE	AGENCY	CHAPTER	DIV.	INT. ACCT.	ITEM DESCRIPTION	RATE	$ AMOUNT
					FEE FOR REGISTRATION OF EXISTING WELL		
					OUTSIDE AN A.M.A. EXEMPT WELL	10.00	
					REG. NO. 55-805290-L		
					FILE NO. D (24-24) 17ba		
					10/26/88 P. Rocko Check #1157		

PAID OCT 26 1988 PAID PAID

TOTAL $ 10.00

DEPARTMENT OF WATER RESOURCES
99 EAST VIRGINIA AVENUE
PHOENIX, ARIZONA 85004

RECEIVED MAY 7 1982 DEPT. OF WATER RESOURCES

REGISTRATION OF EXISTING WELLS

READ INSTRUCTIONS ON BACK OF THIS FORM BEFORE COMPLETING
PRINT OR TYPE — FILE IN DUPLICATE

11

FOR OFFICE USE ONLY
REGISTRATION NO. 55- 606854
FILE NO. D(24-24)5ccc a
FILED 5-7-82 (DATE) AT 9- (TIME)
INA —
AMA —

REGISTRATION FEE (CHECK ONE)
EXEMPT WELL (NO CHARGE) ☐
NON-EXEMPT WELL — $10.00 ☒

1. Name of Registrant:
Charles W Hall
Rte 1 Naco Hwy (Address) Bisbee (City) AZ (State) 85603 (Zip)

2. File and/or Control Number under previous groundwater law:
36-41841 (File Number) 35- (Control Number)

3. a. The well is located within the NE ¼ SW ¼ SW ¼, Section 5, of Township 24S N/S, Range 24E E/W, G & SRB & M, in the County of Cochise.

b. If in a subdivision: Name of subdivision _____, Lot No. _____, Address _____.

4. The principal use(s) of water (Examples: irrigation - stockwater - domestic - municipal - industrial)
_____.

5. If for irrigation use, number of acres irrigated from well 40.

6. Owner of land on which well is located. If same as Item 1, check this box ☒
_____
(Address) (City) (State) (Zip)

7. Well data (If data not available, write N/A)
a. Depth of Well 25 feet
b. Diameter of casing Dug well inches
c. Depth of casing Open feet
d. Type of casing _____.
e. Maximum pump capacity 200 gallons per minute.
f. Depth to water 220 feet below land surface.
g. Date well completed Prior to (Month) (Day) 1915 (Year).

8. The place(s) of use of water. If same as Item 3, check this box ☐.
____¼ SW ¼ SW ¼, Section 5 Township 24S Range 24E
____¼ ____¼ ____¼, Section ____ Township ____ Range ____
Attach additional sheet if necessary.

9. DATE 5-4-82 SIGNATURE OF REGISTRANT Charles W Hall
by Margaret E Mitchell
power-of-Atty

INSTRUCTIONS FOR COMPLETING REGISTRATION FORM

General Instructions

1. A person who owns an "Existing Well" shall register the well, pursuant to A.R.S. 45-593, by filing this form **in duplicate** with the Department of Water Resources not later than midnight June 14, 1982. The form must be completed and signed. Failure to do so will constitute a violation of A.R.S. 45-593, and may subject the well owner to injunction and/or civil penalties, pursuant to A.R.S. Title 45, Article 12.

2. An "Existing Well" means, (1) a well which was drilled on or before June 12, 1980 and which is not abandoned or sealed, or (2) a well which was not completed on or before June 12, 1980, but for which a Notice of Intention to Drill was on file with the Arizona Water Commission on or before June 12, 1980.

3. No registration fee is required for Exempt Wells. A $10.00 registration fee must accompany registration forms for all Non-Exempt Wells.

4. An "Exempt Well" means a well having a pump with a maximum capacity of not more than 35 gallons per minute which is used to withdraw groundwater. An Exempt Well may include the non-commercial irrigation of not more than 1 acre of land.

5. A "Non-Exempt Well" means a well that is not an "Exempt Well".

INSTRUCTIONS FOR REGISTRATION QUESTIONS

1. The Registrant must be the owner of the well and may be an individual, public or private corporation, company, partnership, firm, association, society, estate, trust, any other private organization or enterprise, the United States, any state, territory or country or a governmental entity, political subdivision or municipal corporation organized under or subject to the constitution and laws of this State.

2. If you own an existing irrigation well drilled at any time, or any other type of well drilled on or after June 20, 1968, you should have an assigned control and/or file number. Write these numbers in item 2. If you do not know the number, please explain the reason on the form or on an attached sheet.

3. a. Fill in the Section, Township and Range in all cases if it is available.
   b. If the well is in a subdivision and you have this information, give the subdivision name, Lot Number, and Address.

4. Show all purposes for which the water is used.

5. If the well is used for irrigation, give the number of acres irrigated in 1980 from the well.

6. If the owner of the land is an individual, give the last name, first name, middle initial. If the owner of the land is a corporation, partnership, firm, etc., fill in the appropriate title.

7. Complete the section on Well Data with the most accurate information available to you. If the data is not available, write N/A in the blanks.

8. Give the legal description of the place of use of the water. If place of use is in a subdivision and legal description is not available, give the subdivision name, Lot Number and/or address on the blank line.

9. The person in whose name a well is registered shall notify the Department of any change in ownership and shall keep all information on the registration record current and accurate. A form entitled "Change of Well Information/Ownership" is available for this purpose. A blank form will be furnished with the returned duplicate copy of the registration form.

CHARLES W. HULL
Rte 1 NACO HIGHWAY
BISBEE, AZ 85603

STATE OF ARIZONA
DEPARTMENT OF WATER RESOURCES
WATER RIGHTS ADMINISTRATION
99 EAST VIRGINIA
PHOENIX, ARIZONA 85004

RECEIPT

KIND ENTRY	FILE REFERENCE NO.
55	606854 THRU

ACCOUNT NO. FUND SOURCE	AGENCY	CHAPTER	DIV.	INT. ACCT.	ITEM DESCRIPTION	RATE	$ AMOUNT
					Filing fee for Registration of Existing		
					Well	10.00	10.00
						WRITER PAYMENT	
					File No: D (24-24) 5 cca	GUESTS 1	
						CHK NO 2509	
						55-I 10.00	
						TAX 0.00	
						TOTL 10.00	
						GEN.CHEK 10.00	
					Check No: 2509	# 7945 A 11:19	

5/11/82
Ms

TOTAL $ 10.00

DEPARTMENT OF WATER RESOURCES
99 EAST VIRGINIA AVENUE
PHOENIX, ARIZONA 85004



REGISTRATION OF EXISTING WELLS

READ INSTRUCTIONS ON BACK OF THIS FORM BEFORE COMPLETING
PRINT OR TYPE — FILE IN DUPLICATE

11

FOR OFFICE USE ONLY	
REGISTRATION NO. 55-	606855
FILE NO.	D(24-24)5bca
FILED (DATE)	5-7-82
AT (TIME)	9-
INA	—
AMA	—

REGISTRATION FEE (CHECK ONE)	
EXEMPT WELL (NO CHARGE)	☒
NON-EXEMPT WELL — $10.00	☐

1. Name of Registrant:
Charles W. Hull
Rte 1 Naco Hwy (Address) Bisbee (City) AZ (State) 85603 (Zip)

2. File and/or Control Number under previous groundwater law:
36-41841 (File Number) 35- (Control Number)

3. a. The well is located within the NE ¼ SW ¼ NW ¼, Section 5, of Township 24S N/S, Range 24E E/W, G & SRB & M, in the County of Cochise.

   b. If in a subdivision: Name of subdivision _____, Lot No. _____, Address _____.

4. The principal use(s) of water (Examples: irrigation - stockwater - (domestic) - municipal - industrial)
_____.

5. If for irrigation use, number of acres irrigated from well _____.

6. Owner of land on which well is located. If same as Item 1, check this box ☒
_____
_____
(Address) (City) (State) (Zip)

7. Well data (If data not available, write N/A)
   a. Depth of Well 400 feet
   b. Diameter of casing 8 inches
   c. Depth of casing 200 feet
   d. Type of casing Steel .
   e. Maximum pump capacity 35 gallons per minute.
   f. Depth to water 240 feet below land surface.
   g. Date well completed Prior to 1915 (Month) (Day) (Year) .

8. The place(s) of use of water. If same as Item 3, check this box ☒.
_____¼ _____¼ _____¼, Section _____ Township _____ Range _____
_____¼ _____¼ _____¼, Section _____ Township _____ Range _____
_____
Attach additional sheet if necessary.

9. DATE 5-4-82 SIGNATURE OF REGISTRANT Charles Wm Hull
by Power of attorney Margaret E Hull

MICROFILMED

INSTRUCTIONS FOR COMPLETING REGISTRATION FORM

General Instructions

1. A person who owns an "Existing Well" shall register the well, pursuant to A.R.S. 45-593, by filing this form **in duplicate** with the Department of Water Resources not later than midnight June 14, 1982. The form must be completed and signed. Failure to do so will constitute a violation of A.R.S. 45-593, and may subject the well owner to injunction and/or civil penalties, pursuant to A.R.S. Title 45, Article 12.

2. An "Existing Well" means, (1) a well which was drilled on or before June 12, 1980 and which is not abandoned or sealed, or (2) a well which was not completed on or before June 12, 1980, but for which a Notice of Intention to Drill was on file with the Arizona Water Commission on or before June 12, 1980.

3. No registration fee is required for Exempt Wells. A $10.00 registration fee must accompany registration forms for all Non-Exempt Wells.

4. An "Exempt Well" means a well having a pump with a maximum capacity of not more than 35 gallons per minute which is used to withdraw groundwater. An Exempt Well may include the non-commercial irrigation of not more than 1 acre of land.

5. A "Non-Exempt Well" means a well that is not an "Exempt Well".

INSTRUCTIONS FOR REGISTRATION QUESTIONS

1. The Registrant must be the owner of the well and may be an individual, public or private corporation, company, partnership, firm, association, society, estate, trust, any other private organization or enterprise, the United States, any state, territory or country or a governmental entity, political subdivision or municipal corporation organized under or subject to the constitution and laws of this State.

2. If you own an existing irrigation well drilled at any time, or any other type of well drilled on or after June 20, 1968, you should have an assigned control and/or file number. Write these numbers in item 2. If you do not know the number, please explain the reason on the form or on an attached sheet.

3. a. Fill in the Section, Township and Range in all cases if it is available.
   b. If the well is in a subdivision and you have this information, give the subdivision name, Lot Number, and Address.

4. Show all purposes for which the water is used.

5. If the well is used for irrigation, give the number of acres irrigated in 1980 from the well.

6. If the owner of the land is an individual, give the last name, first name, middle initial. If the owner of the land is a corporation, partnership, firm, etc., fill in the appropriate title.

7. Complete the section on Well Data with the most accurate information available to you. If the data is not available, write N/A in the blanks.

8. Give the legal description of the place of use of the water. If place of use is in a subdivision and legal description is not available, give the subdivision name, Lot Number and/or address on the blank line.

9. The person in whose name a well is registered shall notify the Department of any change in ownership and shall keep all information on the registration record current and accurate. A form entitled "Change of Well Information/Ownership" is available for this purpose. A blank form will be furnished with the returned duplicate copy of the registration form.

DEPARTMENT OF WATER RESOURCES
99 EAST VIRGINIA AVENUE
PHOENIX, ARIZONA 85004

RECEIVED JUN 21 1982 DEPT. OF WATER RESOURCES

REGISTRATION OF EXISTING WELLS

READ INSTRUCTIONS ON BACK OF THIS FORM BEFORE COMPLETING
PRINT OR TYPE — FILE IN DUPLICATE

11

FOR OFFICE USE ONLY	
REGISTRATION NO. 55-	649153L
FILE NO.	D(24-24)18
FILED (DATE) AT (TIME)	
INA	
AMA	

REGISTRATION FEE (CHECK ONE)	
EXEMPT WELL (NO CHARGE)	☒
NON-EXEMPT WELL — $10.00	☐

1. Name of Registrant:
MANUELA HUMPHREY
P.O Box 36 (300 H St.) NACO, AZ 85620
(Address) (City) (State) (Zip)

2. File and/or Control Number under previous groundwater law:
(File Number) 35- (Control Number)

3. a. The well is located within the ____¼ ____¼ ____¼, Section 18, of Township NACO 24SN/S, Range 24E E/W, G & SRB & M, in the County of COCHISE.
b. If in a subdivision: Name of subdivision NACO, ARIZONA, Lot No. 323, Address BLOCK 24.

4. The principal use(s) of water (Examples: irrigation - stockwater - domestic - municipal - industrial)
DOMESTIC.

5. If for irrigation use, number of acres irrigated from well ____.

6. Owner of land on which well is located. If same as Item 1, check this box ☒
(Address) (City) (State) (Zip)

7. Well data (If data not available, write N/A)
a. Depth of Well 160 feet
b. Diameter of casing 8 inches
c. Depth of casing 20 feet
d. Type of casing STEEL.
e. Maximum pump capacity ____ gallons per minute.
f. Depth to water 120 feet below land surface.
g. Date well completed ____ (Month) ____ (Day) 1938 (Year).

8. The place(s) of use of water. If same as Item 3, check this box ☒.
____¼ ____¼ ____¼, Section ____ Township ____ Range ____
____¼ ____¼ ____¼, Section ____ Township ____ Range ____
Attach additional sheet if necessary.

9. DATE 6-18-82 SIGNATURE OF REGISTRANT Manuela Humphrey

MICROFILMED

INSTRUCTIONS FOR COMPLETING REGISTRATION FORM

General Instructions

1. A person who owns an "Existing Well" shall register the well, pursuant to A.R.S. 45-593, by filing this form **in duplicate** with the Department of Water Resources not later than midnight June 14, 1982. The form must be completed and signed. Failure to do so will constitute a violation of A.R.S. 45-593, and may subject the well owner to injunction and/or civil penalties, pursuant to A.R.S. Title 45, Article 12.

2. An "Existing Well" means, (1) a well which was drilled on or before June 12, 1980 and which is not abandoned or sealed, or (2) a well which was not completed on or before June 12, 1980, but for which a Notice of Intention to Drill was on file with the Arizona Water Commission on or before June 12, 1980.

3. No registration fee is required for Exempt Wells. A $10.00 registration fee must accompany registration forms for all Non-Exempt Wells.

4. An "Exempt Well" means a well having a pump with a maximum capacity of not more than 35 gallons per minute which is used to withdraw groundwater. An Exempt Well may include the non-commercial irrigation of not more than 1 acre of land.

5. A "Non-Exempt Well" means a well that is not an "Exempt Well".

INSTRUCTIONS FOR REGISTRATION QUESTIONS

1. The Registrant must be the owner of the well and may be an individual, public or private corporation, company, partnership, firm, association, society, estate, trust, any other private organization or enterprise, the United States, any state, territory or country or a governmental entity, political subdivision or municipal corporation organized under or subject to the constitution and laws of this State.

2. If you own an existing irrigation well drilled at any time, or any other type of well drilled on or after June 20, 1968, you should have an assigned control and/or file number. Write these numbers in item 2. If you do not know the number, please explain the reason on the form or on an attached sheet.

3. a. Fill in the Section, Township and Range in all cases if it is available.
   b. If the well is in a subdivision and you have this information, give the subdivision name, Lot Number, and Address.

4. Show all purposes for which the water is used.

5. If the well is used for irrigation, give the number of acres irrigated in 1980 from the well.

6. If the owner of the land is an individual, give the last name, first name, middle initial. If the owner of the land is a corporation, partnership, firm, etc., fill in the appropriate title.

7. Complete the section on Well Data with the most accurate information available to you. If the data is not available, write N/A in the blanks.

8. Give the legal description of the place of use of the water. If place of use is in a subdivision and legal description is not available, give the subdivision name, Lot Number and/or address on the blank line.

9. The person in whose name a well is registered shall notify the Department of any change in ownership and shall keep all information on the registration record current and accurate. A form entitled "Change of Well Information/Ownership" is available for this purpose. A blank form will be furnished with the returned duplicate copy of the registration form.

DEPARTMENT OF WATER RESOURCES
99 EAST VIRGINIA AVENUE
PHOENIX, ARIZONA 85004



REGISTRATION OF EXISTING WELLS

READ INSTRUCTIONS ON BACK OF THIS FORM BEFORE COMPLETING
PRINT OR TYPE — FILE IN DUPLICATE

was 55-609150 II

REGISTRATION FEE (CHECK ONE)	
EXEMPT WELL (NO CHARGE)	☐
NON-EXEMPT WELL — $10.00 VNB Ck. # 4619 attached.	XX

FOR OFFICE USE ONLY
REGISTRATION NO. 55- 632924
FILE NO. D(24-24)17ab
FILED 5-17-82 (DATE) AT 8- (TIME)
INA —
AMA —

1. Name of Registrant:
IRONS, LEE (none) or IRONS, MILDRED MARIE
Post Office Box 1446 , Nogales, Arizona 85621
(Address) (City) (State) (Zip)

2. File and/or Control Number under previous groundwater law:
(9-1-81) 78-112963 (Grandfathered Grnd. Rts. 35- (unknown) none was ever given to us
(File Number) (Control Number)
(6-19-80 39-004024 (Az. Water Comm. -San Pedro River) (Control # unknown-none ever given to us)

3. a. The well is located within the NW ¼ NE ¼ ¼, Section 17, of Township 24 S N/S, Range 24 E E/W, G & SRB & M, in the County of Cochise.

b. If in a subdivision: Name of subdivision Chase L. Purdy, Lot No. 11 & 12, Address Purdy Lane n/a , Naco, Arizona (Cochise County).

4. The principal use(s) of water (Examples: irrigation - stockwater - domestic - municipal - industrial)
Irrigation and domestic.

5. If for irrigation use, number of acres irrigated from well 10 acres total

6. Owner of land on which well is located. If same as Item 1, check this box ☒
(Address) (City) (State) (Zip)

7. Well data (If data not available, write N/A)
a. Depth of Well one hundred seventy five (175) feet
b. Diameter of casing ten (10) inches
c. Depth of casing one hundred seventy five (175) feet
d. Type of casing perforated steel casing .
e. Maximum pump capacity two hundred (200) gallons per minute.
f. Depth to water approximately 25-30 feet below land surface.
g. Date well completed December (Month) , 12 (Day) 1955 (Year) .

8. The place(s) of use of water. If same as Item 3, check this box ☒.
____¼ ____¼ ____¼, Section ____ Township ____ Range ____
____¼ ____¼ ____¼, Section ____ Township ____ Range ____
Attach additional sheet if necessary.

9. DATE _____ SIGNATURE OF REGISTRANT Lee Irons ~~Lee Irons~~
Mildred M. Irons Mildred M. Irons

MICROFILMED

INSTRUCTIONS FOR COMPLETING REGISTRATION FORM

General Instructions

1. A person who owns an "Existing Well" shall register the well, pursuant to A.R.S. 45-593, by filing this form **in duplicate** with the Department of Water Resources not later than midnight June 14, 1982. The form must be completed and signed. Failure to do so will constitute a violation of A.R.S. 45-593, and may subject the well owner to injunction and/or civil penalties, pursuant to A.R.S. Title 45, Article 12.

2. An "Existing Well" means, (1) a well which was drilled on or before June 12, 1980 and which is not abandoned or sealed, or (2) a well which was not completed on or before June 12, 1980, but for which a Notice of Intention to Drill was on file with the Arizona Water Commission on or before June 12, 1980.

3. No registration fee is required for Exempt Wells. A $10.00 registration fee must accompany registration forms for all Non-Exempt Wells.

4. An "Exempt Well" means a well having a pump with a maximum capacity of not more than 35 gallons per minute which is used to withdraw groundwater. An Exempt Well may include the non-commercial irrigation of not more than 1 acre of land.

5. A "Non-Exempt Well" means a well that is not an "Exempt Well".

INSTRUCTIONS FOR REGISTRATION QUESTIONS

1. The Registrant must be the owner of the well and may be an individual, public or private corporation, company, partnership, firm, association, society, estate, trust, any other private organization or enterprise, the United States, any state, territory or country or a governmental entity, political subdivision or municipal corporation organized under or subject to the constitution and laws of this State.

2. If you own an existing irrigation well drilled at any time, or any other type of well drilled on or after June 20, 1968, you should have an assigned control and/or file number. Write these numbers in item 2. If you do not know the number, please explain the reason on the form or on an attached sheet.

3. a. Fill in the Section, Township and Range in all cases if it is available.
   b. If the well is in a subdivision and you have this information, give the subdivision name, Lot Number, and Address.

4. Show all purposes for which the water is used.

5. If the well is used for irrigation, give the number of acres irrigated in 1980 from the well.

6. If the owner of the land is an individual, give the last name, first name, middle initial. If the owner of the land is a corporation, partnership, firm, etc., fill in the appropriate title.

7. Complete the section on Well Data with the most accurate information available to you. If the data is not available, write N/A in the blanks.

8. Give the legal description of the place of use of the water. If place of use is in a subdivision and legal description is not available, give the subdivision name, Lot Number and/or address on the blank line.

9. The person in whose name a well is registered shall notify the Department of any change in ownership and shall keep all information on the registration record current and accurate. A form entitled "Change of Well Information/Ownership" is available for this purpose. A blank form will be furnished with the returned duplicate copy of the registration form.

Lee Irons
P. O. Box 1446
Nogales, AZ 85621

STATE OF ARIZONA
DEPARTMENT OF WATER RESOURCES
WATER RIGHTS ADMINISTRATION
99 EAST VIRGINIA
PHOENIX, ARIZONA 85004

RECEIPT

KIND ENTRY	FILE REFERENCE NO.
~~55~~	~~600150~~
	THRU
55	

Reassigned to
55-632924

ACCOUNT NO. FUND SOURCE	AGENCY	CHAPTER	DIV.	INT. ACCT.	ITEM DESCRIPTION	RATE	$ AMOUNT
					Filing Fee for Registration of	10.00	
					Existing Wells	WATER IMPROVEMENT	
						GUESTS 1 CHK NO 4619 55-I 10.00 TAX 0.00 TOTL 10.00 GEN.CHEK 10.00	
					File No. D(24-24) 17ab		
					Ck 4619 6/1/82	# 8674 A 9:44	

vf

Check # TOTAL $ 10.00

MICROFILMED

STATE OF ARIZONA

RECEIVED
SEP 14 1983
WATER RESOURCES

DEPARTMENT OF
WATER RESOURCES

WELL DRILLER REPORT

This report should be prepared by the driller in all detail and filed with the Department within 30 days following completion of the well.

1. Owner Joseph K. Jackson
Name
220 S. Coleman, Barnett Acres, Bisbee, AZ 85603
Address

2. Lessee or Operator _____
Name
_____
Address

3. Driller J. R. SHARP GENERAL CONTRACTORS
BOX 4520 322 NACO HWY.
BISBEE, ARIZ. 85603 432-4597
Name
_____
Address

4. Location of well: SW NE SE 35 T24S R24E

5. Permit No. (if issued) _____

DESCRIPTION OF WELL

6. Total depth of hole 342 ft.
7. Type of Casing P.E. steel
8. Diameter and length of casing 6 in. from 0 to 20, 5 in from 2 to 342.
9. Method of sealing at reduction points _____
10. Perforated from 240 to 340, from _____ to _____, from _____ to _____
11. Size of cuts 1/8 Number of cuts per foot 8
12. If screen was installed: Length _____ ft. Diam _____ in. Type _____
13. Method of construction (drilled) dug, driven, bored, jetted, etc.
14. Date started 8 (Month) – 11 (day) – 83 (year)
15. Date completed 8 (Month) – 16 (day) – 83 (year)
16. Depth to water 208 ft. (If flowing well, so state.)
17. Describe point from which depth measurements were made, and give sea-level elevation if available. Top of Casing
18. If flowing well, state method of flow regulation _____
19. REMARKS: _____

DO NOT WRITE IN THIS SPACE
OFFICE RECORD
Registration No. 55-506034
Received _____ By _____
Entered 9-16-83 By _____
File No. D(24-24)5dac

(Well log to appear on Reverse side)

DWR-6 5-83

LOG OF WELL

Indicate depth at which water was first encountered, and the depth and thickness of water bearing beds. If water is artesian, indicate depth at which encountered, and depth to which it rose in well.

FROM (FEET)	TO (FEET)	DESCRIPTION OF FORMATION MATERIAL
0	20	Top soil & Caliche Grouted.
20	342	Recent fan conglomerate with varying quantities of cobbles & gravel.
0	20	6 5/8" O.D. x .156 P.E. steel grouted.
2	342	5" O.D. x .135 P.E. steel.
240	340	Perforated @ 1/8 x 3 cuts per foot.
	240	First water, weak.
	208	Standing water level.

I hereby certify that this well was drilled by me (or under my supervision), and that each and all of the statements herein contained are true to the best of my knowledge and belief.

WATER RESOURCES
FEB 14 1983
RECEIVED

Driller J. R. Sharp
Name

J. R. SHARP GENERAL CONTRACTORS
BOX 4520 322 NACO HWY.
BISBEE, ARIZ. 85603 432-4597
Address

Date 8-15-83

RECEIVED
SEP 21 1984
DEPT. OF
WATER RESOURCES

DEPARTMENT OF WATER RESOURCES
99 East Virginia
Phoenix, Arizona 85004

Registration No. 55-50[redacted]6034
Owner of Joe Jackson
Well Site [redacted]
File No. (24-24) 5dac D([redacted])[redacted]

COMPLETION REPORT

1. Completion Report to be filed with the Department within 30 days after installation of pump equipment.

2. The tested pumping capacity of the well in gallons per minute for a non-flowing well should be determined by measuring the discharge of the pump after continuous operation for at least 4 hours and for a flowing well by measuring the natural flow at the land surface.

3. Drawdown of the water level for a non-flowing well should be measured in feet after not less than 4 hours of continuous operation and while still in operation and for a flowing well the shut-in pressure should be measured in feet above the land or in pounds per square inch at the land surface.

4. The static groundwater level should be measured in feet from the land surface immediately prior to the well capacity test.

LOCATION OF THE WELL

SW NE SE 35 T24S R24E .

Date Well Completed 8-16-83 Depth of Well 342

1. Well Test:
Test Pumping Capacity 30 (Gal. per min.) Date Well Tested 8-23-83
Method of Discharge Measurement Performance Chart (weir, orifice, current meter, etc.)

Static Groundwater Level 208 ft. Drawdown _____ ft.
Total Pumping Lift N/A ft. Drawdown _____ lbs. (Flowing Well)

2. Equipment Installed:

Kind of Pump 4" Submersible (turbine, centrifugal, etc.)

Kind of Power (Elec.), Nat. Gas, Etc.) H.P. Rating of Motor 3

I HEREBY CERTIFY that the above statements are true to the best of my knowledge and belief.

J. R. Sharp
Signature

Address

9 - 12 - , 1984
Date

City State Zip

J.R. SHARP GENERAL CONTRACTORS
BOX 4520 322 NACO HWY.
BISBEE, ARIZ. 85603 432-4597

S. 24 & 25

EXEMPT WELL

FILING FEE: ~~$3.00~~ 10.00

DEPARTMENT OF WATER RESOURCES
NOTICE OF INTENTION TO DRILL OR DEEPEN
AN EXEMPT WELL

EXEMPT WELL

Section 45-596, Arizona Revised Statutes, provides: A person may not drill or cause to be drilled any well or deepen or replace an existing well without first filing a Notice of Intention to Drill with the Department on a form prescribed and furnished by the Department. The well shall be completed within one year after the date of Notice. An exempt well means a well having a pump with a maximum design capacity of not more than 35 gallons per minute which is used to withdraw groundwater. An exempt well may include the non-commercial irrigation of not more than 1 acre of land.

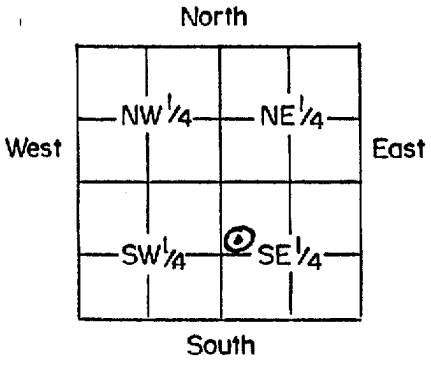

- Indicate Well Location by X
(Above diagram represents one 640 acre section)

WELL/LAND LOCATION:

1. Township 24S
2. Range 24E
3. Section 5
4. SW ¼ NE ¼ SE ¼
   10 acre sub-division
5. County Cochise
6. Owner of Well:

Joe Jackson
Name
P.O.Box 4520
Address
Bisbee, AZ 85603
City State Zip

7. Owner of Land:

Same
Name

Address

City State Zip

DESCRIPTION OF WELL:

8. Diameter 5
   Depth 300
9. Type of Casing
   P.E. steel
10. Principal use of Water.
    Domestic
11. Other uses Intended
    None
    (If for non-commercial irrigation, state approximate area being cultivated.)
12. Construction will start about:
    August 1983
    Month Year

DO NOT WRITE IN THIS SPACE
OFFICE RECORD

FILE NO. D(24-24)5 dac
FILED 8-5-83 BY EK
INPUT 8-9-83 BY JC
DUPLICATE MAILED 8-5-83 BY EK
REGISTRATION NO 55-506634
AMA NON EXPANSION AREA —

PLACE OF USE:

13. Township 24S
14. Range 24E
15. Section 5
16. Legal description of land water is to be used on:
    SW NE SE
17. Design Pump Capacity
    35 gpm
18. Action Requested:
    Drill ✓
    Deepen
    Replace
19. This notice filed by:
    Owner
    Lessee
    Driller ✓

J.R. Sharp General Contractors
Name
P.O. Box 4520
Address
Bisbee AZ 85603
City State Zip

20. Drillers Name:

Same
Name

Address

City State Zip

155
Department License Number

1. Fill out this form in duplicate and mail to P.O. Box 2600, Phoenix, Arizona, 85002, or deliver to 222 N. Central Ave., Suite 550, Phoenix, Arizona, 85004.
2. If the Exempt Well is in fact a replacement (or deepening) well, state the registration number of the existing well. _____
3. Construction standards for new and replacement wells and the deepening and abandonment of existing wells, shall be in accordance with Department Rules and Regulations.

I, Joe Jackson, state that the construction will be under the direct and personal supervision of the well driller designated on this form and that the designated driller holds a contractors license pursuant to ARS 45-595.

8-3-83
Date

J. R. Sharp
Signature of Person Filing

J R SHARP GENERAL CONTRACTORS
P O BOX 4520
BISBEE AZ 85603

STATE OF ARIZONA
DEPARTMENT OF WATER RESOURCES
WATER RIGHTS ADMINISTRATION
99 EAST VIRGINIA
PHOENIX, ARIZONA 85004

RECEIPT

KIND ENTRY	FILE REFERENCE NO.
55	506034
	THRU

JACKSON

ACCOUNT NO. FUND SOURCE	AGENCY	CHAPTER	DIV.	INT. ACCT.	ITEM DESCRIPTION	RATE	$ AMOUNT
					FILING FEE FOR NOTICE OF INTENTION TO DRILL		10.00
					AN EXEMPT WELL		
					FILE#D(24-24)5dac REg#55-506034		

WAITER PAYMENT
GUESTS 1
CHK NO 9563
55-I 10.00
TAX 0.00
TOTL 10.00
GEN.CHEK 10.00

0072 M 15:54

CHECK#9563
8/5/83/ek

TOTAL $ 10.00

ARIZONA DEPARTMENT OF WATER RESOURCES
Records Management Section
500 N. 3rd Street * Phoenix, Arizona 85004
(602) 417-2405 * (800) 352-8488
www.water.az.gov

Pump Installation Completion Report

- Review instructions prior to completing form
- The registered well owner should file this report with the Department within 30 days following installation of pump equipment

** PLEASE PRINT CLEARLY **

RECEIVED
DEC 15 2005

FILE NUMBER: D(24-24) 17 BBD
WELL REGISTRATION NUMBER: 55- 209737

SECTION 1. REGISTRY INFORMATION

Well Owner

FULL NAME OF COMPANY, ORGANIZATION OR INDIVIDUAL: JALYN ASSOCIATES LLC

MAILING ADDRESS: PO BOX 4174

CITY / STATE / ZIP: BISBEE, AZ 85603

CONTACT PERSON NAME AND TITLE:

TELEPHONE NUMBER: 520-432-2808

FAX:

Location of Well

WELL LOCATION, ADDRESS (IF KNOWN):

TOWNSHIP (N/S)	RANGE (E/W)	SECTION	160 ACRE	40 ACRE	10 ACRE
24 S	24E	17	NW 1/4	NW 1/4	SE 1/4

COUNTY ASSESSOR'S PARCEL ID NUMBER (MOST RECENT)

BOOK	MAP	PARCEL
102	53	007

COUNTY WHERE WELL IS LOCATED: Cochise

SECTION 2. EQUIPMENT INSTALLED

DATE PUMP INSTALLED: 11-24-05

Pump Type

CHECK ONE

- ☐ Air Lift
- ☐ Bucket
- ☐ Centrifugal
- ☐ Jet
- ☐ Piston
- ☐ Rotary
- ☒ Submersible
- ☐ Turbine
- ☐ Other (please specify)

Power Type

CHECK ONE

- ☐ Diesel Engine
- ☒ Electric Motor
- ☐ Gasoline Engine
- ☐ Hand
- ☐ Natural Gas
- ☐ Windmill
- ☐ Other (please specify)

RATED PUMP CAPACITY: 25 Gallons Per Minute

HORSE POWER RATING OF MOTOR: 2hp.

SECTION 3. WELL TEST

Pump Test Data

DATE WELL TESTED: 11-24-05

STATIC WATER LEVEL (A): 150 Feet Below Land Surface

PUMPING WATER LEVEL (B): Feet Below Land Surface

DRAWDOWN [(B) - (A)]: Power has not be

TEST PUMPING RATE: run To Well Site Gallons Per Minute

DURATION OF PUMP TEST (Minimum 4 Hours): (No - Test) Hours

TOTAL PUMPING LIFT: Feet

FOR FLOWING WELL, MEASURED SHUT IN HEAD ☐ FT ☐ PSI

Method of Discharge Measurement

CHECK ONE

- ☐ Bailer
- ☐ Bucket - Barrel - Stopwatch
- ☐ Current
- ☒ Estimated - Air Lift
- ☐ Gauge
- ☐ Meter
- ☐ Orifice
- ☐ Volume
- ☐ Weir - Flume
- ☐ Other (please specify)

Method of Measuring Water Level

CHECK ONE

- ☐ Air Line
- ☒ Electric Measuring Line (Sounder)
- ☐ Steel Tape
- ☐ Other (please specify)

ANSWERED DEC 22 2005

I HEREBY CERTIFY *that the above statements are true to the best of my knowledge and belief according to* A.R.S § 45-600(B)

SIGNATURE OF WELL OWNER: [signature]

DATE: 12-6-05

DWR-55-56 (Rev. 10/11/01)

ARIZONA DEPARTMENT OF WATER RESOURCES
Records Management Section
500 N. 3rd Street * Phoenix, Arizona 85004
(602) 417-2405 * (800) 352-8488
www.water.az.gov

Well Driller Report and Well Log

RECEIVED NOV 21 2005 Information Management

FILE NUMBER: D(24-24) 17 BBD
WELL REGISTRATION NUMBER: 55- 209737
PERMIT NUMBER (IF ISSUED):

- This report should be prepared by the driller in detail and filed with the Department within 30 days following completion of the well.

** PLEASE PRINT CLEARLY **

SECTION 1. DRILLING AUTHORIZATION

Drilling Firm

NAME	DWR LICENSE NUMBER
ALLENS WELL SERVICE L.L.C	14
ADDRESS	TELEPHONE NUMBER
5509 W. GLEESON ROAD	520-642-3775
CITY/STATE/ZIP	FAX
ELFRIDA, AZ 85610-9050	

SECTION 2. REGISTRY INFORMATION

Well Owner

FULL NAME OF COMPANY, ORGANIZATION OR INDIVIDUAL: JALYN ASSOCIATES LLC
MAILING ADDRESS: PO BOX 4174
CITY / STATE / ZIP: BISBEE, AZ 85603
CONTACT PERSON NAME AND TITLE:
TELEPHONE NUMBER: 520-432-2808
FAX:
WELL NAME:

Location of Well

WELL LOCATION ADDRESS (IF KNOWN):

TOWNSHIP (N/S)	RANGE (E/W)	SECTION	160 ACRE	40 ACRE	10 ACRE
24 S	24 E	17	NW 1/4	NW 1/4	SE 1/4

LATITUDE			LONGITUDE		
31 °	20 ·	54 "N	109 °	56 ·	01 "W

LAND SURFACE ELEVATION AT WELL: 4243 Feet Above Sea Level

METHOD OF LATITUDE / LONGITUDE (CHECK ONE): ☒ Hand-Held ☐ USGS Quad Map ☐ Conventional Survey ☒ GPS : ☐ Survey-Grade

COUNTY ASSESSOR'S PARCEL ID NUMBER: BOOK 102 MAP 53 PARCEL 007

COUNTY WHERE WELL IS LOCATED: Cochise

SECTION 3. WELL CONSTRUCTION DETAILS

Drill Method

CHECK ONE
- ☒ Air Rotary
- ☐ Bored or Augered
- ☐ Cable Tool
- ☐ Dual Rotary
- ☐ Mud Rotary
- ☐ Reverse Circulation
- ☐ Driven
- ☐ Jetted
- ☐ Air Percussion / Odex Tubing
- ☐ Other (please specify)

Method of Well Development

CHECK ONE
- ☒ Airlift
- ☐ Bail
- ☐ Surge Back
- ☐ Surge Pump
- ☐ Other (please specify)

Condition of Well

CHECK ONE
- ☒ Capped
- ☐ Pump Installed

Method of Sealing at Reduction Points

CHECK ONE
- ☒ None
- ☐ Packed
- ☐ Swedged
- ☐ Welded
- ☐ Other (please specify)

Condition of Well

DATE WELL CONSTRUCTION STARTED: 11-15-05
DATE WELL CONSTRUCTION COMPLETED: 11-16-05

I state that this notice is filed in compliance with A.R.S. §45-596 and is complete and correct to the best of my knowledge and belief.

DRILLING FIRM	SIGNATURE OF QUALIFYING PARTY	DATE
Allen's Well Service	Harry Allen	11/18/05

DWR-55-55-10/01 (Rev.)

ENTERED DEC - 2 2005

Well Driller Report and Well Log

WELL REGISTRATION NUMBER
55- 209737

SECTION 4. WELL CONSTRUCTION DESIGN (AS BUILT) (attach additional page if needed)

DEPTH OF BORING		DEPTH OF COMPLETED WELL	
245	Feet Below Land Surface	245	Feet Below Land Surface

Water Level Information

STATIC WATER LEVEL	DATE MEASURED	TIME MEASURED	IF FLOWING WELL, METHOD OF FLOW REGULATION
150 Feet Below Land Surface	11-17-05	9:00 AM	☐ Valve ☐ Other:

Borehole / Installed Casing

Borehole: DEPTH FROM SURFACE FROM (feet)	Borehole: DEPTH FROM SURFACE TO (feet)	Borehole: BOREHOLE DIAMETER (inches)	Installed Casing: DEPTH FROM SURFACE FROM (feet)	Installed Casing: DEPTH FROM SURFACE TO (feet)	Installed Casing: OUTER DIAMETER (inches)	MATERIAL TYPE (X): STEEL	MATERIAL TYPE (X): PVC	MATERIAL TYPE (X): ABS	MATERIAL TYPE (X): IF OTHER TYPE, DESCRIBE	PERFORATION TYPE (X): BLANK OR NONE	PERFORATION TYPE (X): WIRE WRAP	PERFORATION TYPE (X): SHUTTER SCREEN	PERFORATION TYPE (X): MILLS KNIFE	PERFORATION TYPE (X): SLOTTED	PERFORATION TYPE (X): IF OTHER TYPE, DESCRIBE	SLOT SIZE IF ANY (inches)
0	20	12 1/4	+1	20	8 5/8	X										
20	245	8"	0	245	6		X									
				185 –	245				perforated					X		1/8

Installed Annular Material

DEPTH FROM SURFACE FROM (feet)	DEPTH FROM SURFACE TO (feet)	ANNULAR MATERIAL TYPE (X): NONE	CONCRETE	NEAT CEMENT OR CEMENT GROUT	CEMENT-BENTONITE GROUT	BENTONITE: GROUT	BENTONITE: CHIPS	BENTONITE: PELLETS	IF OTHER TYPE OF ANNULAR MATERIAL, DESCRIBE	FILTER PACK: SAND	FILTER PACK: GRAVEL	FILTER PACK: SIZE
0	20			X					NONE			

Well Driller Report and Well Log

WELL REGISTRATION NUMBER
55- 209737

SECTION 5. GEOLOGIC LOG OF WELL

DEPTH FROM SURFACE FROM (feet)	DEPTH FROM SURFACE TO (feet)	DESCRIPTION Describe material, grain size, color, etc.	Check (X) every interval where water was encountered
0	45	red clay	
45	170	red clay + rock	
170	180	Gravel	X
180	210	red clay + rock	
210	215	Gravel	X
215	245	Clay + rock	

Well Driller Report and Well Log

WELL REGISTRATION NUMBER
55- 209737

SECTION 6. WELL SITE PLAN

NAME OF WELL OWNER	COUNTY ASSESSOR'S PARCEL ID NUMBER		
	BOOK	MAP	PARCEL
JALYN ASSOCIATES LLC	102	53	007

- Please draw the following: (1) the boundaries of property on which the well was located; (2) the proposed well location; (3) the locations of all septic tank systems and sewer systems on the property or within 100 feet of the well location, even if on neighboring properties; and (4) any permanent structures on the property that may aid in locating the well.
- Please indicate the distance between the well location and any septic tank system or sewer system.

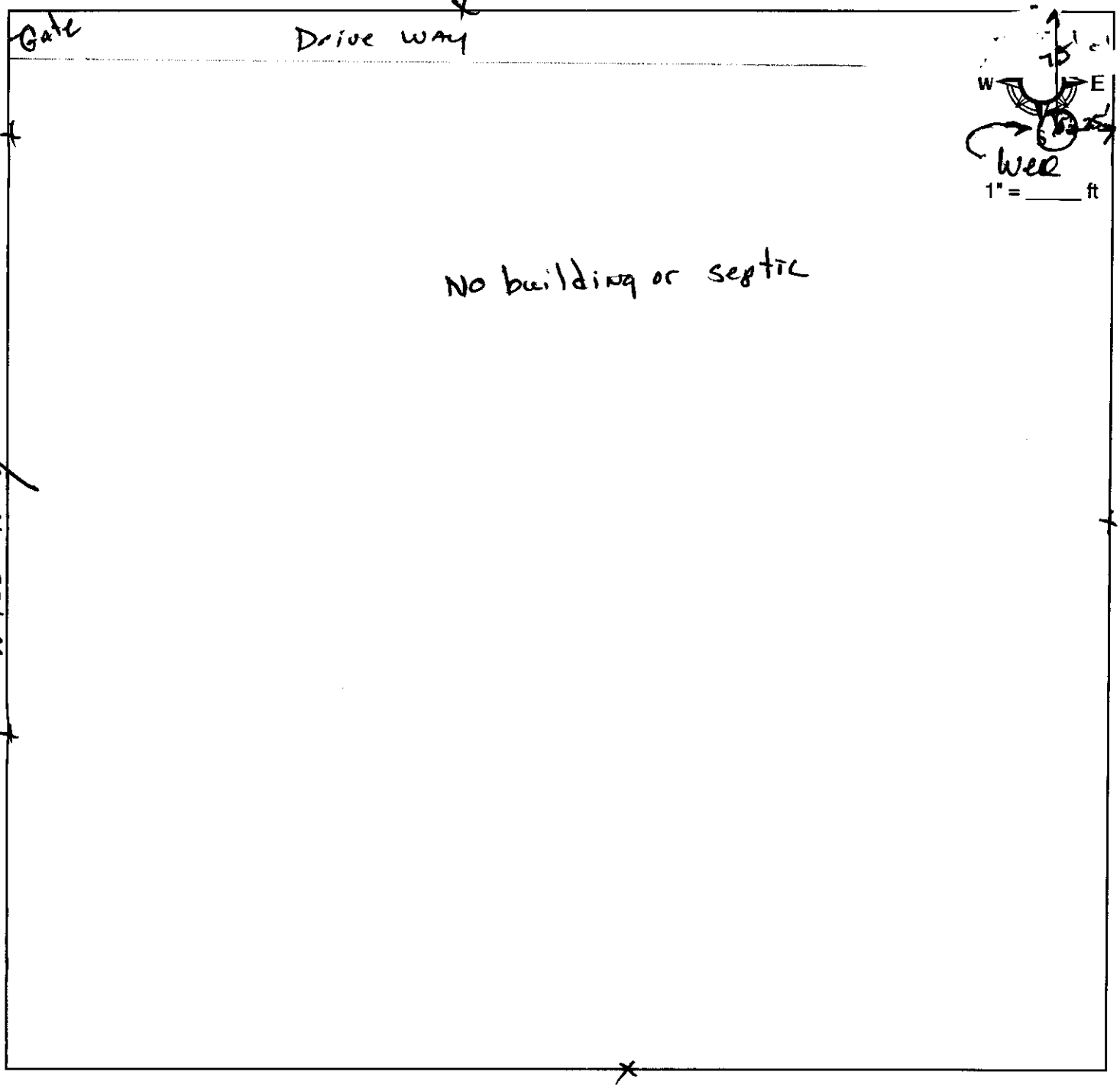

ARIZONA DEPARTMENT OF WATER RESOURCES

WATER MANAGEMENT SUPPORT SECTION

500 North Third Street
Phoenix, Arizona 85004

THIS AUTHORIZATION SHALL BE IN POSSESSION OF THE DRILLER DURING ALL DRILL OPERATIONS

WELL REGISTRATION NO: 55-209737

AUTHORIZED DRILLER: ALLENS WELL SERVICE L.L.C LICENSE NO: 14

NOTICE OF INTENTION TO DRILL AN EXEMPT WELL(S) HAS BEEN FILED WITH THE DEPARTMENT BY:

WELL OWNER: JALYN ASSOCIATES LLC PO BOX 4174 BISBEE, AZ 85603

THE WELL(S) IS/ARE TO BE LOCATED IN THE:

SE ¼ OF THE NW ¼ OF THE NW ¼ SECTION 17 TOWNSHIP 24 SOUTH RANGE 24 EAST

NO. OF WELLS IN THIS PROJECT: 1 ASSESSOR PARCEL NO: 102-53-007

THIS AUTHORIZATION EXPIRES AT MIDNIGHT ON THE 13TH DAY OF OCTOBER, 2006

WATER MANAGEMENT SUPPORT

THE DRILLER MUST FILE A LOG OF THE WELL WITHIN 30 DAYS OF COMPLETION OF DRILLING

GREAT SEAL OF THE STATE OF ARIZONA
DITAT DEUS
1912

ARIZONA DEPARTMENT OF WATER RESOURCES
500 North 3rd Street, Phoenix, Arizona 85004
Telephone (602) 417-2470
Fax (602) 417-2422

October 17, 2005

Janet Napolitano
Governor

Herbert R. Guenther
Director

JALYN ASSOCIATES LLC
PO BOX 4174
BISBEE, AZ 85603

Registration No. 55- 209737
File No. D(24-24) 17 BBD

Dear Well Owner:

Enclosed is a copy of the Notice of Intention (NOI) to Drill a well that you recently filed with this Department pursuant to A.R.S. § 45-596. This is to inform you that the Department has approved the NOI and has mailed or otherwise provided a drilling card authorizing the drilling of the well to the well driller identified in the NOI. The driller may not begin drilling until he has received the drilling card, which must be displayed on the drill rig during drilling.

Well drilling activities must be completed within one year after the date the NOI was filed with the Department. If drilling is not completed within one year, you must file a new NOI before proceeding with further drilling. If in the course of drilling the well, it is determined that the well cannot be successfully completed as initially intended (dry hole, cave in, lost tools, etc.), the well must be properly abandoned and a Well Abandonment Completion Report must be filed as required by A.A.C. R12-15-816(F).

If you change drillers, you must notify the Department of the new driller's identity. Please ensure that the new driller is licensed by the Department to drill the type of well you require. A new driller may not begin drilling until he receives a new drilling card from the Department. If you are drilling a new or replacement well and it is necessary to change the location of the proposed well, you may not proceed with drilling until you file an amended NOI with the Department and the Department issues an amended drilling card to the driller. If county approval was required for the original well site plan (this applies to domestic wells on parcels that are five acres or less), you must submit a new well site plan with the new well location to your local county health authority for approval prior to filing the amended NOI with the Department.

A.R.S. § 45-600 requires the registered well owner to complete and file a Pump Installation Completion Report form (DWR form 55-56) within 30 days after the installation of pumping equipment. A form is enclosed for your use. Also enclosed is a well owner's guide that provides useful information and advice concerning your upcoming well construction project. A.R.S.§ 45-600 also requires the driller to file a complete and accurate Well Drillers Report and Well Log (DWR form 55-55) within 30 days after completion of drilling. That form was mailed to your driller with the drilling card. You should insist and ensure that all of the required forms are accurately completed and timely filed with the Department.

Please be advised that A.R.S. § 45-593(C) requires the person to whom a well is registered to notify the Department of a change in ownership of the well and/or information pertaining to the physical characteristics of the well in order to keep this well registration file current and accurate. Any change in well information or a request to change well driller must be filed on a Request to Change Well Information form (DWR form 55-71A) that may be downloaded from the ADWR Internet website at <http://www.water.az.gov/adwr/content/forms/default.htm#NOI>.

Sincerely,

Tiffany Hancock

Tiffany Hancock
NOI Unit
Water Management Support Section

Enclosures

Arizona Department of Water Resources
Water Management Support Section
P.O. Box 458 • Phoenix, Arizona 85001-0458
(602) 417-2470 • (800) 352-8488
(602) 417-2422 fax www.water.az.gov

Notice of Intent to Drill, Deepen, Replace or Modify a Well

(except a Non-Exempt Well in an Active Management Area)

$150 or $100 FEE

- ❖ Review instructions prior to completing form in black or blue ink.
- ❖ You must include with your Notice:
- Check or money order in the amount of the appropriate filing fee. For a well located within an AMA or INA, the fee is $150.00. For a well not located within an AMA or INA, the fee is $100.00 if the well will be used solely for domestic purposes (see page 2 and instructions) and will have a pump with a maximum capacity of not more than 35 gallons per minute. Otherwise, the fee is $150.00.
- ❖ Authority for fee: A.R.S. § 45-596.

OCT 14 2005

** PLEASE PRINT CLEARLY **

AMA / INA	B 76 SB
RECEIVED DATE 10/14/05	WS 11
ISSUED DATE 10/17/05	WQARF CERCLA

FILE NUMBER D(24-24)17BBD
WELL REGISTRATION NUMBER
55 - 209737

SECTION 1. COUNTY OR LOCAL HEALTH AUTHORITY APPROVAL (if applicable)

If water from the proposed well will be used for domestic purposes on a parcel of land of 5 or fewer acres, the applicable county or local health authority must endorse all items in Section 1 within one year before submission to the Department of Water Resources. You must also attach a site plan (pg. 3).

CHECK ONE

- [X] County or Local Health Authority Recommends Approval (pursuant to A.R.S. § 45-596 (G) and (F))
  - [X] Field Inspection Performed
  - [ ] Site Plan Review Only
- [ ] Insufficient Information to Make a Determination

Official County or Local Seal or Stamp

APPROVED BY THE COCHISE COUNTY ENVIRONMENTAL HEALTH DIVISION
DATE Oct 13 2005
BY Carlos Diaz R.S.

COUNTY OR LOCAL AUTHORITY NAME AND TITLE: CARLOS DIAZ R.S.

TELEPHONE NUMBER: 520 432-9442

DATE: Oct 13, 2005

COUNTY OR LOCAL AUTHORITY SIGNATURE: Carlos Diaz R.S.

SECTION 2. REGISTRY INFORMATION

Well Type

CHECK ONE

- [X] Exempt (Pump has a maximum capacity of not more than 35 gpm and water is not used for irrigation purposes inside an AMA.) (*See instructions.*)
- [ ] Non-Exempt (Pump has a maximum capacity of more than 35 gpm or water is used for irrigation purposes inside an AMA.) (*See instructions.*)

DESIGN PUMP CAPACITY: Gallons Per Minute

Proposed Action

CHECK ONE

- [X] Drill New Well
- [ ] Deepen
- [ ] Replace
- [ ] Modify

If Deepening, Replacing or Modifying:

ORIGINAL WELL REGISTRATION NUMBER: 55 -

MAXIMUM CAPACITY OF ORIGINAL WELL: 30 Gallons Per Minute

DISTANCE & DIRECTION FROM ORIGINAL WELL: Feet

Location of Well

WELL LOCATION ADDRESS (IF ANY): 3273 Naco Hwy. Bisbee, AZ

TOWNSHIP (N/S)	RANGE (E/W)	SECTION	160 ACRE	40 ACRE	10 ACRE
24S	24E	17	NW ¼	NW ¼	SE ¼

COUNTY ASSESSOR'S PARCEL ID NUMBER

BOOK	MAP	PARCEL	# OF ACRES
102	53	007	5.0

PLACE OF WATER USE (ONLY IF DIFFERENT FROM LOCATION OF WELL)

TOWNSHIP (N/S)	RANGE (E/W)	SECTION	160 ACRE	40 ACRE	10 ACRE
			¼	¼	¼

COUNTY WHERE WELL IS LOCATED: Cochise

SECTION 3. OWNER INFORMATION

Well Owner

FULL NAME OF COMPANY, ORGANIZATION, OR INDIVIDUAL: Jalyn Associates LLC

MAILING ADDRESS: PO Box 4174

CITY / STATE / ZIP CODE: Bisbee, AZ 85603

CONTACT PERSON NAME AND TITLE: Jimmy Perez

TELEPHONE NUMBER: 520-432-2808

FAX: 520-432-2977

Landowner (if different from Well Owner)

FULL NAME OF COMPANY, GOVERNMENT AGENCY, OR INDIVIDUAL

MAILING ADDRESS

CITY / STATE / ZIP CODE

CONTACT PERSON NAME AND TITLE

TELEPHONE NUMBER

FAX

SECTION 4.

Questions	Yes	No	If Yes:
1. Is the proposed well site within 100 feet of a septic tank system, sewer disposal area, landfill, hazardous materials or petroleum storage area or tank?		X	You must also request a variance (A.A.C. R12-15-818).
2. Is there another well name or identification number associated with this well?		X	PLEASE STATE
3. Is the proposed well the second exempt well on this parcel for the same use?		X	If the proposed well is in an Active Management Area, you must also file a supplemental form 55-40A.

Notice of Intent to Drill, Deepen, Replace or Modify a Well

WELL REGISTRATION NUMBER
55- 209737

SECTION 5. DRILLING AUTHORIZATION

Drilling Firm

NAME: Allen's Well Service

DWR LICENSE NUMBER: #14

ROC LICENSE CATEGORY: C53, L53

TELEPHONE NUMBER: 642-3775

FAX:

MAILING ADDRESS: 5509 Gleeson Rd

CITY / STATE / ZIP CODE: Elfrida, AZ 85610

OCT 14 2005

SECTION 6. WATER / SITE INFORMATION

Principal Use of Water (CHECK ONE)	*Other Uses* of Water (CHECK ALL THAT APPLY)
☐ Irrigation	☐ Irrigation
☐ Utility	☐ Utility
☐ Commercial	☐ Commercial
☒ Domestic	☐ Domestic
☐ Municipal	☐ Municipal
☐ Industrial	☐ Industrial
☐ Mining	☐ Mining
☐ Stock	☐ Stock
☐ Recharge	☐ Recharge
☐ Dewatering	☐ Dewatering
☐ Other *(please specify):*	☐ Other *(please specify):*

SECTION 7. PROPOSED WELL CONSTRUCTION DESIGN (attach separate sheet if needed)

DATE CONSTRUCTION IS TO BEGIN: OCT 2005

Borehole			Casing													
DEPTH FROM SURFACE			DEPTH FROM SURFACE			MATERIAL TYPE (T)				PERFORATION TYPE (T)						
FROM (feet)	TO (feet)	BOREHOLE DIAMETER (inches)	FROM (feet)	TO (feet)	OUTER DIAMETER (inches)	STEEL	PVC	ABS	IF OTHER TYPE, DESCRIBE	BLANK OR NONE	WIRE WRAP	SHUTTER SCREEN	MILLS KNIFE	SLOTTED	IF OTHER TYPE, DESCRIBE	GROUTING MATERIAL
0-20	1-20	12 1/4"	+1	20'	8 5/8											
20	300	8"	0	300	6"	X*	X									Cement

* ADWR well construction standards require a surface seal consisting of a minimum of 20 feet of steel casing. Cement grout must be used to fill the annular space between the surface casing and the borehole. (A.A.C. R12-15-811(B))

The Department's issuance of an authorization to drill a well is not a determination of whether water withdrawn from the well is legally surface water or groundwater. The legal nature of the water withdrawn from the well may be the subject of court action in the future as part of a determination of surface water rights in your area. If there are court proceedings that could affect your well, you will be notified and be given the opportunity to participate. If you have questions regarding the legal nature of the water to be withdrawn from your proposed well, please consult with an experienced civil engineer, hydrologist or water rights attorney.

For the purposes of determining appropriate fees outside AMAs or INAs, "domestic purposes" is defined as "uses related to the supply, service and activities of households and private residences and includes the application of water to less than 2 acres of land to produce plants or parts of plants for sale or human consumption, or for use as feed for livestock, range livestock or poultry, as such terms are defined in A.R.S. § 3-1201."

I state that this notice is filed in compliance with A.R.S. § 45-596 and is complete and correct to the best of my knowledge and belief.

TYPE OR PRINT NAME AND TITLE: Duly Associates LLC -

SIGNATURE OF WELL OWNER:

DATE: 9-26-05

SIGNATURE OF LANDOWNER, IF APPLICABLE (SEE INSTRUCTIONS):

DATE:

Notice of Intent to Drill, Deepen, Replace or Modify a Well

WELL REGISTRATION NUMBER
55 - 209737

CHECK ONE: ☐ FILING MANUALLY
☐ FILING ELECTRONICALLY* *DRILLER'S E-MAIL ADDRESS:

*COUNTY OR LOCAL HEALTH AUTHORITY APPROVAL CODE *If applicant is filing this NOI electronically via the ADWR website and County approval is required, please indicate approval by providing a County Approval Code.*	COUNTY APPROVAL CODE

WELL SITE PLAN

NAME OF WELL OWNER	COUNTY ASSESSOR'S PARCEL ID NUMBER		
	BOOK	MAP	PARCEL
Jalyn Associates, LLC	102	53	007

- If this well will be a domestic well on 5 acres or less, please draw the following: (1) the boundaries of your property; (2) the proposed well location; (3) the locations of all septic tank systems and sewer systems on the property or within 100 feet of the well location, even if on neighboring properties; and (4) any permanent structures on the property that may aid in locating the well. If the parcel is vacant land or lacks a septic tank or sewer system, please indicate this.
- Indicate the distance between the proposed well location and any septic tank system or sewer system.

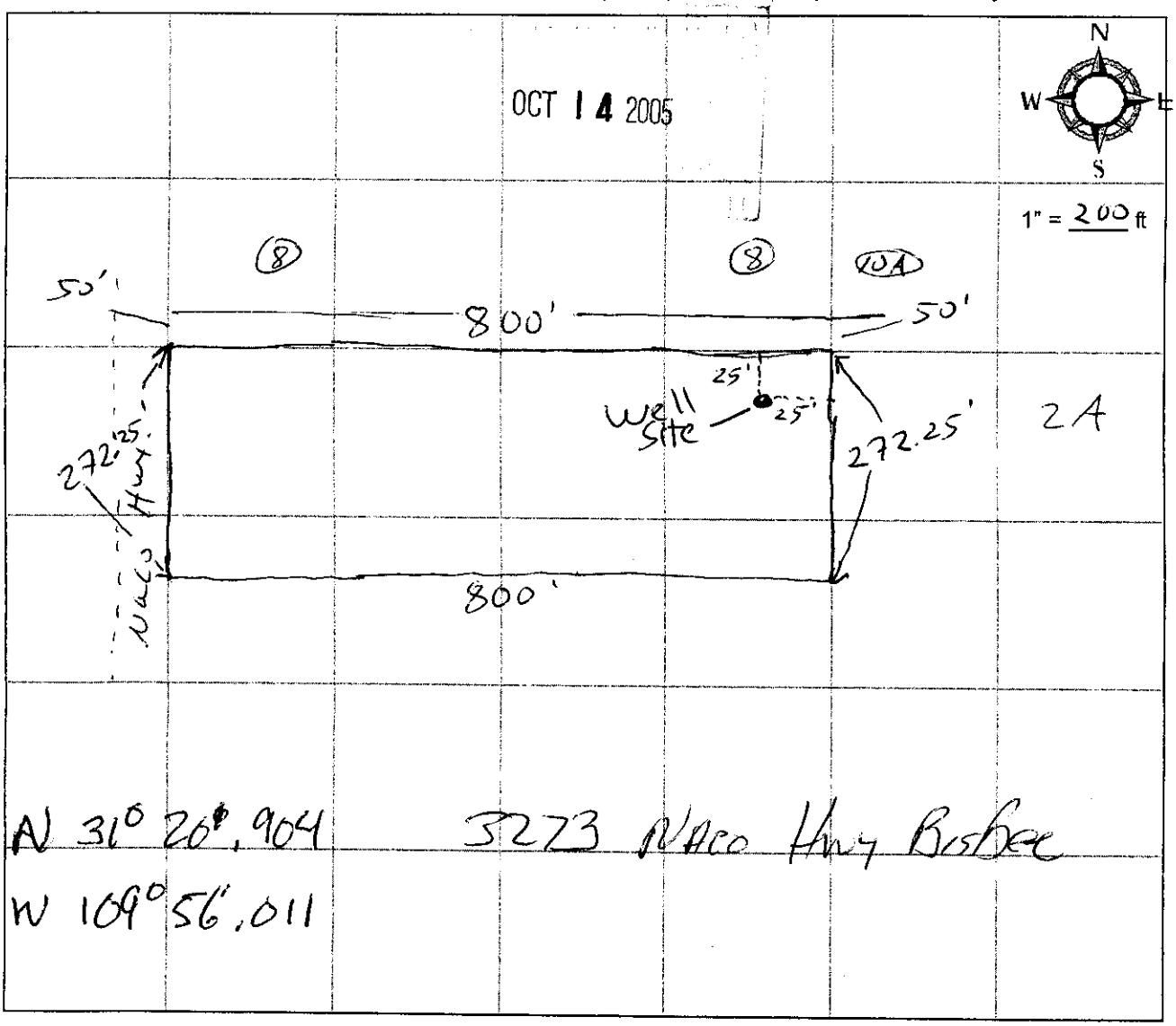

COUNTY OR LOCAL AUTHORITY NAME AND TITLE	APPROVED BY THE COCHISE COUNTY ENVIRONMENTAL HEALTH DIVISION Official County or Local Seal or Stamp
Carlos Diaz RS	
COUNTY OR LOCAL AUTHORITY SIGNATURE	
Carlos Diaz RS	
TELEPHONE NUMBER: 520-432-9442 DATE: Oct 13, 2005	DATE Oct 13 2005 BY Carlos Diaz RS

Arizona Department of Water Resources
Water Management Support Section
P.O. Box 458 • Phoenix, Arizona 85001-0458
(602) 417-2470 • (800) 352-8488
(602) 417-2422 fax www.water.az.gov

Notice of Intent to Drill, Deepen, Replace or Modify a Well

(except a Non-Exempt Well in an Active Management Area)

$150 or $100 FEE

- ❖ Review instructions prior to completing form in black or blue ink.
- ❖ You must include with your Notice:
- Check or money order in the amount of the appropriate filing fee. For a well located within an AMA or INA, the fee is $150.00. For a well not located within an AMA or INA, the fee is $100.00 if the well will be used solely for domestic purposes (see page 2 and instructions) and will have a pump with a maximum capacity of not more than 35 gallons per minute. Otherwise, the fee is $150.00.
- ❖ Authority for fee: A.R.S. § 45-596.

** PLEASE PRINT CLEARLY **

AMA / INA		B	SB
RECEIVED	DATE	WS	
ISSUED	DATE	WQARF	CERCLA

FILE NUMBER

WELL REGISTRATION NUMBER

55 - 209737

SECTION 1. COUNTY OR LOCAL HEALTH AUTHORITY APPROVAL (if applicable)

If water from the proposed well will be used for domestic purposes on a parcel of land of 5 or fewer acres, the applicable county or local health authority must endorse all items in Section 1 within one year before submission to the Department of Water Resources. You must also attach a site plan (pg. 3).

CHECK ONE

☒ County or Local Health Authority Recommends Approval (pursuant to A.R.S. § 45-596 (G) and (F))
☒ Field Inspection Performed

Official County or Local Seal or Stamp

APPROVED BY THE COCHISE COUNTY ENVIRONMENTAL HEALTH DIVISION
DATE 10/4/05

COUNTY OF COCHISE

VOID VOID VOID

ARIZONA DEPARTMENT OF WATER RESOURCES
Records Management Section
500 N. 3rd Street * Phoenix, Arizona 85004
(602) 417-2405 * (800) 352-8488
www.water.az.gov

Pump Installation Completion Report

- Review instructions prior to completing form
- The registered well owner should file this report with the Department within 30 days following installation of pump equipment

** PLEASE PRINT CLEARLY **

RECEIVED NOV 17 2005 WATER MANAGEMENT

FILE NUMBER: D(24-24) 18 CBB
WELL REGISTRATION NUMBER: 55- 209744

SECTION 1. REGISTRY INFORMATION

Well Owner

FULL NAME OF COMPANY, ORGANIZATION OR INDIVIDUAL: CRAIG KEEFER
MAILING ADDRESS: PO BOX 530
CITY / STATE / ZIP: NACO, AZ 85620
CONTACT PERSON NAME AND TITLE:
TELEPHONE NUMBER: 520-236-7915
FAX:

Location of Well

WELL ~~LOCATION~~ ADDRESS (IF KNOWN): 3530 S. QueTel Av

TOWNSHIP (N/S)	RANGE (E/W)	SECTION	160 ACRE	40 ACRE	10 ACRE
24 S	24 E	18	SW 1/4	NW 1/4	NW 1/4

COUNTY ASSESSOR'S PARCEL ID NUMBER (MOST RECENT): BOOK 102 MAP 57 PARCEL 310

COUNTY WHERE WELL IS LOCATED: Cochise

SECTION 2. EQUIPMENT INSTALLED

DATE PUMP INSTALLED:

Pump Type CHECK ONE

- [x] Air Lift
- [ ] Bucket
- [ ] Centrifugal
- [ ] Jet
- [ ] Piston
- [x] Rotary
- [ ] Submersible
- [ ] Turbine
- [ ] Other (please specify)

Power Type CHECK ONE

- [ ] Diesel Engine
- [x] Electric Motor
- [ ] Gasoline Engine
- [ ] Hand
- [ ] Natural Gas
- [ ] Windmill
- [ ] Other (please specify)

RATED PUMP CAPACITY: 25 Gallons Per Minute
HORSE POWER RATING OF MOTOR: 2 hp

SECTION 3. WELL TEST

Pump Test Data

DATE WELL TESTED: 11-15-05
STATIC WATER LEVEL (A): 134 Feet Below Land Surface
PUMPING WATER LEVEL (B): 140 Feet Below Land Surface
DRAWDOWN [(B) - (A)]: 6
TEST PUMPING RATE: 20 Gallons Per Minute
DURATION OF PUMP TEST (Minimum 4 Hours): Hours
TOTAL PUMPING LIFT: 140 Feet
FOR FLOWING WELL, MEASURED SHUT IN HEAD: [ ] FT [ ] PSI

Method of Discharge Measurement

CHECK ONE

- [ ] Bailer
- [ ] Bucket - Barrel - Stopwatch
- [ ] Current
- [x] Estimated - Air Lift
- [ ] Gauge
- [ ] Meter
- [ ] Orifice
- [ ] Volume
- [ ] Weir - Flume
- [ ] Other (please specify)

Method of Measuring Water Level

CHECK ONE

- [ ] Air Line
- [x] Electric Measuring Line (Sounder)
- [ ] Steel Tape
- [ ] Other (please specify)

COMPLETED DEC 07 2005

I HEREBY CERTIFY *that the above statements are true to the best of my knowledge and belief according to* A.R.S § 45-600(B)

SIGNATURE OF WELL OWNER: Patricia A. Keefer
DATE: 11/16/05

DWR-55-56 (Rev. 10/11/01)

ARIZONA DEPARTMENT OF WATER RESOURCES
Records Management Section
500 N. 3rd Street * Phoenix, Arizona 85004
(602) 417-2405 * (800) 352-8488
www.water.az.gov

Well Driller Report and Well Log

RECEIVED
NOV 2 2005
Information Management

- This report should be prepared by the driller in detail and filed with the Department within 30 days following completion of the well.

** PLEASE PRINT CLEARLY **

FILE NUMBER: D(24-24) 18 CBB
WELL REGISTRATION NUMBER: 55- 209744
PERMIT NUMBER (IF ISSUED):

SECTION 1. DRILLING AUTHORIZATION

Drilling Firm

NAME	DWR LICENSE NUMBER
ALLENS WELL SERVICE L.L.C	14
ADDRESS	TELEPHONE NUMBER
5509 W. GLEESON ROAD	520-642-3775
CITY/STATE/ZIP	FAX
ELFRIDA, AZ 85610-9050	

SECTION 2. REGISTRY INFORMATION

Well Owner

FULL NAME OF COMPANY, ORGANIZATION OR INDIVIDUAL: CRAIG KEEFER
MAILING ADDRESS: PO BOX 530
CITY / STATE / ZIP: NACO, AZ 85620
CONTACT PERSON NAME AND TITLE:
TELEPHONE NUMBER: 520-236-7915
FAX:
WELL NAME:

Location of Well

WELL LOCATION ADDRESS (IF KNOWN): 3530 S Quetez Av.

TOWNSHIP (N/S)	RANGE (E/W)	SECTION	160 ACRE	40 ACRE	10 ACRE
24	24	18	SW 1/4	NW 1/4	NW 1/4

LATITUDE				LONGITUDE			
30 °	20 ·	34	"N	109 °	56 ·	55	"W

LAND SURFACE ELEVATION AT WELL: 4249 Feet Above Sea Level

METHOD OF LATITUDE / LONGITUDE (CHECK ONE): ☐ Hand-Held
☐ USGS Quad Map ☐ Conventional Survey ☐ GPS : ☐ Survey-Grade

COUNTY ASSESSOR'S PARCEL ID NUMBER: BOOK 102 MAP 57 PARCEL 310

COUNTY WHERE WELL IS LOCATED: Cochise

SECTION 3. WELL CONSTRUCTION DETAILS

Drill Method

CHECK ONE
- ☒ Air Rotary
- ☐ Bored or Augered
- ☐ Cable Tool
- ☐ Dual Rotary
- ☐ Mud Rotary
- ☐ Reverse Circulation
- ☐ Driven
- ☐ Jetted
- ☐ Air Percussion / Odex Tubing
- ☐ Other (please specify)

Method of Well Development

CHECK ONE
- ☒ Airlift
- ☐ Bail
- ☐ Surge Back
- ☐ Surge Pump
- ☐ Other (please specify)

Condition of Well

CHECK ONE
- ☐ Capped
- ☒ Pump Installed

Method of Sealing at Reduction Points

CHECK ONE
- ☒ None
- ☐ Packed
- ☐ Swedged
- ☐ Welded
- ☐ Other (please specify)

Condition of Well

DATE WELL CONSTRUCTION STARTED: 11-14-05
DATE WELL CONSTRUCTION COMPLETED: 11-15-05

I state that this notice is filed in compliance with A.R.S. §45-596 and is complete and correct to the best of my knowledge and belief.

DRILLING FIRM	SIGNATURE OF QUALIFYING PARTY	DATE
Allen's Well Service	Tommy Allen	11/17/05

ENTERED NOV 22 2005

DWR-55-55-10/01 (Rev.)

Well Driller Report and Well Log

WELL REGISTRATION NUMBER
55- 209744

SECTION 4. WELL CONSTRUCTION DESIGN (AS BUILT) (attach additional page if needed)

DEPTH OF BORING		DEPTH OF COMPLETED WELL	
245	Feet Below Land Surface	245	Feet Below Land Surface

Water Level Information

STATIC WATER LEVEL	DATE MEASURED	TIME MEASURED	IF FLOWING WELL, METHOD OF FLOW REGULATION
136 Feet Below Land Surface	11-16-05	10:00 AM	☐ Valve ☐ Other:

Borehole

DEPTH FROM SURFACE FROM (feet)	DEPTH FROM SURFACE TO (feet)	BOREHOLE DIAMETER (inches)
0	20	12 1/4
20	245	8

Installed Casing

DEPTH FROM SURFACE FROM (feet)	DEPTH FROM SURFACE TO (feet)	OUTER DIAMETER (inches)	MATERIAL TYPE (X) STEEL	PVC	ABS	IF OTHER TYPE, DESCRIBE	PERFORATION TYPE (X) BLANK OR NONE	WIRE WRAP	SHUTTER SCREEN	MILLS KNIFE	SLOTTED	IF OTHER TYPE, DESCRIBE	SLOT SIZE IF ANY (inches)
+1	20	8 5/8	X										
-5	245	6		X									
185	245										X		1/8

Installed Annular Material

DEPTH FROM SURFACE FROM (feet)	DEPTH FROM SURFACE TO (feet)	ANNULAR MATERIAL TYPE (X) NONE	CONCRETE	NEAT CEMENT OR CEMENT GROUT	CEMENT-BENTONITE GROUT	BENTONITE GROUT	BENTONITE CHIPS	BENTONITE PELLETS	IF OTHER TYPE OF ANNULAR MATERIAL, DESCRIBE	FILTER PACK SAND	FILTER PACK GRAVEL	FILTER PACK SIZE
0	20			X					NONE			

DWR-55-55B-10/01 (Rev.)

Well Driller Report and Well Log

WELL REGISTRATION NUMBER
55- 209744

SECTION 5. GEOLOGIC LOG OF WELL

DEPTH FROM SURFACE FROM (feet)	TO (feet)	DESCRIPTION Describe material, grain size, color, etc.	Check (X) every interval where water was encountered
0	18	red Clay	
18	40	Gravel	
40	160	Clay & rock	
160	170	Gravel	x
170	180	Clay & rock	
180	185	Gravel	x
185	245	Clay & rock	

Well Driller Report and Well Log

WELL REGISTRATION NUMBER
55- 209744

SECTION 6. WELL SITE PLAN

NAME OF WELL OWNER	COUNTY ASSESSOR'S PARCEL ID NUMBER		
	BOOK	MAP	PARCEL
CRAIG KEEFER	102	57	310

- Please draw the following: (1) the boundaries of property on which the well was located; (2) the proposed well location; (3) the locations of all septic tank systems and sewer systems on the property or within 100 feet of the well location, even if on neighboring properties; and (4) any permanent structures on the property that may aid in locating the well.
- Please indicate the distance between the well location and any septic tank system or sewer system.

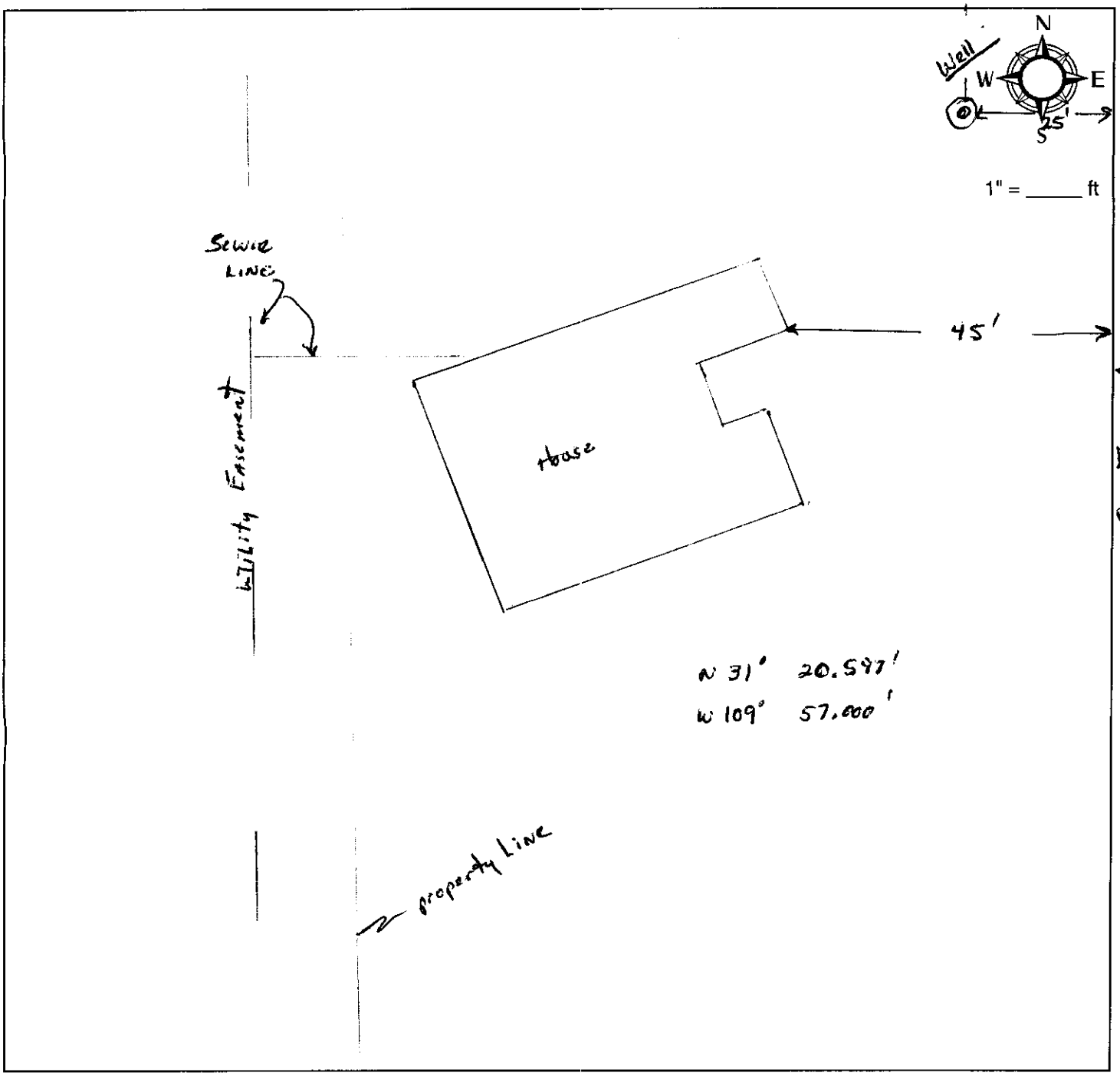

ARIZONA DEPARTMENT OF WATER RESOURCES
Records Management Section
500 N. 3rd Street * Phoenix, Arizona 85004
(602) 417-2405 * (800) 352-8488
www.water.az.gov

Pump Installation Completion Report

* Review instructions prior to completing form
* The registered well owner should file this report with the Department within 30 days following installation of pump equipment

** PLEASE PRINT CLEARLY **

FILE NUMBER: D(24-24) 18 CBB
WELL REGISTRATION NUMBER: 55- 209744

SECTION 1. REGISTRY INFORMATION

Well Owner

FULL NAME OF COMPANY, ORGANIZATION OR INDIVIDUAL: CRAIG KEEFER

MAILING ADDRESS: PO BOX 530

CITY / STATE / ZIP: NACO, AZ 85620

CONTACT PERSON NAME AND TITLE:

TELEPHONE NUMBER: 520-236-7915

FAX:

Location of Well

WELL LOCATION ADDRESS (IF KNOWN): 3530 S. Quetzal Rd

TOWNSHIP (N/S)	RANGE (E/W)	SECTION	160 ACRE	40 ACRE	10 ACRE
24 S	24 E	18	SW 1/4	NW 1/4	NA 1/4

COUNTY ASSESSOR'S PARCEL ID NUMBER (MOST RECENT)

BOOK	MAP	PARCEL
102	57	310

COUNTY WHERE WELL IS LOCATED: Cochise

SECTION 2. EQUIPMENT INSTALLED

DATE PUMP INSTALLED:

Pump Type

CHECK ONE

- [x] Air Lift
- [ ] Bucket
- [ ] Centrifugal
- [ ] Jet
- [ ] Piston
- [x] Rotary
- [ ] Submersible
- [ ] Turbine
- [ ] Other (please specify)

Power Type

CHECK ONE

- [ ] Diesel Engine
- [x] Electric Motor
- [ ] Gasoline Engine
- [ ] Hand
- [ ] Natural Gas
- [ ] Windmill
- [ ] Other (please specify)

RATED PUMP CAPACITY: 35 Gallons Per Minute

HORSE POWER RATING OF MOTOR: 3 hp

SECTION 3. WELL TEST

Pump Test Data

DATE WELL TESTED: 11-15-05

STATIC WATER LEVEL (A): 134 Feet Below Land Surface

PUMPING WATER LEVEL (B): 140 Feet Below Land Surface

DRAWDOWN [(B) - (A)]: 6

TEST PUMPING RATE: 20 Gallons Per Minute

DURATION OF PUMP TEST (Minimum 4 Hours): Hours

TOTAL PUMPING LIFT: 140 Feet

FOR FLOWING WELL, MEASURED SHUT IN HEAD: [ ] FT [ ] PSI

Method of Discharge Measurement

CHECK ONE

- [ ] Bailer
- [ ] Bucket - Barrel - Stopwatch
- [ ] Current
- [x] Estimated - Air Lift
- [ ] Gauge
- [ ] Meter
- [ ] Orifice
- [ ] Volume
- [ ] Weir - Flume
- [ ] Other (please specify)

Method of Measuring Water Level

CHECK ONE

- [ ] Air Line
- [x] Electric Measuring Line (Sounder)
- [ ] Steel Tape
- [ ] Other (please specify)

I HEREBY CERTIFY *that the above statements are true to the best of my knowledge and belief according to* A.R.S § 45-600(B)

SIGNATURE OF WELL OWNER: Craig A. Keefer

DATE: 11/16/05

DWR 55-56 (Rev. 10/11/05)

ARIZONA DEPARTMENT OF WATER RESOURCES

WATER MANAGEMENT SUPPORT SECTION

500 North Third Street
Phoenix, Arizona 85004

THIS AUTHORIZATION SHALL BE IN POSSESSION OF THE DRILLER DURING ALL DRILL OPERATIONS

WELL REGISTRATION NO: 55-209744

AUTHORIZED DRILLER: ALLENS WELL SERVICE L.L.C LICENSE NO: 14

NOTICE OF INTENTION TO DRILL AN EXEMPT WELL(S) HAS BEEN FILED WITH THE DEPARTMENT BY:

WELL OWNER: CRAIG KEEFER PO BOX 530 NACO, AZ 85620

THE WELL(S) IS/ARE TO BE LOCATED IN THE:

NW ¼ OF THE NW ¼ OF THE SW ¼ SECTION 18 TOWNSHIP 24 SOUTH RANGE 24 EAST

NO. OF WELLS IN THIS PROJECT: 1 ASSESSOR PARCEL NO: 102-57-310

THIS AUTHORIZATION EXPIRES AT MIDNIGHT ON THE 13TH DAY OF OCTOBER, 2006

WATER MANAGEMENT SUPPORT

THE DRILLER MUST FILE A LOG OF THE WELL WITHIN 30 DAYS OF COMPLETION OF DRILLING

GREAT SEAL OF THE STATE OF ARIZONA
DITAT DEUS
1912

Arizona Department of Water Resources
Water Management Support Section
P.O. Box 458 • Phoenix, Arizona 85001-0458
(602) 417-2470 • (800) 352-8488
(602) 417-2422 fax • www.water.az.gov

RECEIVED OCT 14 2005 GROUNDWATER MGT.

Notice of Intent to Drill, Deepen, Replace or Modify a Well

(except a Non-Exempt Well in an Active Management Area)

$150 or $100 FEE

- Review instructions prior to completing form in black or blue ink.
- You must include with your Notice:
- Check or money order in the amount of the appropriate filing fee. For a well located within an AMA or INA, the fee is $150.00. For a well not located within an AMA or INA, the fee is $100.00 if the well will be used solely for domestic purposes (see page 2 and instructions) and will have a pump with a maximum capacity of not more than 35 gallons per minute. Otherwise, the fee is $150.00.
- Authority for fee: A.R.S. § 45-596.

** PLEASE PRINT CLEARLY **

AMA / INA	B	SB
	76	
RECEIVED DATE	WS	
10-14-05	11	
ISSUED DATE	WQARF	CERCLA
10-21-05		

FILE NUMBER: D(24-24)18CBB
WELL REGISTRATION NUMBER: 55 - 209744

SECTION 1. COUNTY OR LOCAL HEALTH AUTHORITY APPROVAL (if applicable)

If water from the proposed well will be used for domestic purposes on a parcel of land of 5 or fewer acres, the applicable county or local health authority must endorse all items in Section 1 within one year before submission to the Department of Water Resources. You must also attach a site plan (pg. 3).

CHECK ONE

- [X] County or Local Health Authority Recommends Approval (pursuant to A.R.S. § 45-596 (G) and (F))
  - [X] Field Inspection Performed
  - [ ] Site Plan Review Only
- [ ] Insufficient Information to Make a Determination

Official County or Local Seal or Stamp

APPROVED BY THE COCHISE COUNTY ENVIRONMENTAL HEALTH DIVISION
DATE Oct 13 2005
BY Carlos Diaz RS

COUNTY OR LOCAL AUTHORITY NAME AND TITLE: CARLOS DIAZ R.S.

TELEPHONE NUMBER: 520 432 9412

DATE: Oct 13, 2005

COUNTY OR LOCAL AUTHORITY SIGNATURE: Carlos Diaz R.S.

SECTION 2. REGISTRY INFORMATION

Well Type

CHECK ONE

- [X] Exempt (Pump has a maximum capacity of not more than 35 gpm and water is not used for irrigation purposes inside an AMA.) (*See instructions.*)
- [ ] Non-Exempt (Pump has a maximum capacity of more than 35 gpm or water is used for irrigation purposes inside an AMA.) (*See instructions.*)

DESIGN PUMP CAPACITY: 35 Gallons Per Minute

Proposed Action

CHECK ONE

- [X] Drill New Well
- [ ] Deepen
- [ ] Replace
- [ ] Modify

If Deepening, Replacing or Modifying:

ORIGINAL WELL REGISTRATION NUMBER: 55 -

MAXIMUM CAPACITY OF ORIGINAL WELL: 30 Gallons Per Minute

DISTANCE & DIRECTION FROM ORIGINAL WELL: Feet

Location of Well

WELL LOCATION ADDRESS (IF ANY): 3530 S. QUETEL AV

TOWNSHIP (N/S)	RANGE (E/W)	SECTION	160 ACRE	40 ACRE	10 ACRE
24	24	1852	SW ¼	NW ¼	NW ¼

COUNTY ASSESSOR'S PARCEL ID NUMBER

BOOK	MAP	PARCEL	# OF ACRES
102	57 3/6	310	5

PLACE OF WATER USE (ONLY IF DIFFERENT FROM LOCATION OF WELL)

TOWNSHIP (N/S)	RANGE (E/W)	SECTION	160 ACRE	40 ACRE	10 ACRE
			¼	¼	¼

COUNTY WHERE WELL IS LOCATED: COCHISE

SECTION 3. OWNER INFORMATION

Well Owner

FULL NAME OF COMPANY, ORGANIZATION, OR INDIVIDUAL: CRAIG KEEFER
MAILING ADDRESS: P.O. BOX 530
CITY / STATE / ZIP CODE: NACO AZ 85620
CONTACT PERSON NAME AND TITLE: CRAIG KEEFER
TELEPHONE NUMBER: 520 236 7915
FAX: 520-432-7396

Landowner (if different from Well Owner)

FULL NAME OF COMPANY, GOVERNMENT AGENCY, OR INDIVIDUAL: CRAIG KEEFER
MAILING ADDRESS: P.O. BOX 530
CITY / STATE / ZIP CODE: NACO AZ 85620
CONTACT PERSON NAME AND TITLE: CRAIG KEEFER
TELEPHONE NUMBER: 520 236-7915
FAX: 520 432-7396

SECTION 4.

Questions	Yes	No	If Yes:
1. Is the proposed well site within 100 feet of a septic tank system, sewer disposal area, landfill, hazardous materials or petroleum storage area or tank?		✓	You must also request a variance (A.A.C. R12-15-818).
2. Is there another well name or identification number associated with this well?		✓	PLEASE STATE
3. Is the proposed well the second exempt well on this parcel for the same use?		✓	If the proposed well is in an Active Management Area, you must also file a supplemental form 55-40A.

Notice of Intent to Drill, Deepen, Replace or Modify a Well

WELL REGISTRATION NUMBER
55 - 209744

SECTION 5. DRILLING AUTHORIZATION

Drilling Firm

NAME: ALLEN WELL DRILLING

DWR LICENSE NUMBER: 14

ROC LICENSE CATEGORY: C53, L53

TELEPHONE NUMBER: 520 642 3775

FAX: 520-642-3221

MAILING ADDRESS: 5509 W GLEESON RD

CITY / STATE / ZIP CODE: ELFRIDA, AZ

RECEIVED
OCT 14 2005
GROUNDWATER MGT

SECTION 6. WATER / SITE INFORMATION

***Principal Use* of Water** CHECK ONE	***Other Uses* of Water** CHECK ALL THAT APPLY
☐ Irrigation	☐ Irrigation
☐ Utility	☐ Utility
☐ Commercial	☐ Commercial
☒ Domestic	☐ Domestic
☐ Municipal	☐ Municipal
☐ Industrial	☐ Industrial
☐ Mining	☐ Mining
☐ Stock	☐ Stock
☐ Recharge	☐ Recharge
☐ Dewatering	☐ Dewatering
☐ Other *(please specify)*:	☐ Other *(please specify)*:

SECTION 7. PROPOSED WELL CONSTRUCTION DESIGN (attach separate sheet if needed)

DATE CONSTRUCTION IS TO BEGIN: OCT 2005

Borehole

DEPTH FROM SURFACE FROM (feet)	DEPTH FROM SURFACE TO (feet)	BOREHOLE DIAMETER (inches)
0	20	12 1/4
20	300	8"

Casing

DEPTH FROM SURFACE FROM (feet)	DEPTH FROM SURFACE TO (feet)	OUTER DIAMETER (inches)	MATERIAL TYPE (T) STEEL	PVC	ABS	IF OTHER TYPE, DESCRIBE	PERFORATION TYPE (T) BLANK OR NONE	WIRE WRAP	SHUTTER SCREEN	MILLS KNIFE	SLOTTED	IF OTHER TYPE, DESCRIBE	GROUTING MATERIAL
-1	20'	8 5/8											
0	300	6"	X*	X									Cement

* ADWR well construction standards require a surface seal consisting of a minimum of 20 feet of steel casing. Cement grout must be used to fill the annular space between the surface casing and the borehole. (A.A.C. R12-15-811(B))

The Department's issuance of an authorization to drill a well is not a determination of whether water withdrawn from the well is legally surface water or groundwater. The legal nature of the water withdrawn from the well may be the subject of court action in the future as part of a determination of surface water rights in your area. If there are court proceedings that could affect your well, you will be notified and be given the opportunity to participate. If you have questions regarding the legal nature of the water to be withdrawn from your proposed well, please consult with an experienced civil engineer, hydrologist or water rights attorney.

For the purposes of determining appropriate fees outside AMAs or INAs, "domestic purposes" is defined as "uses related to the supply, service and activities of households and private residences and includes the application of water to less than 2 acres of land to produce plants or parts of plants for sale or human consumption, or for use as feed for livestock, range livestock or poultry, as such terms are defined in A.R.S. § 3-1201."

I state that this notice is filed in compliance with A.R.S. § 45-596 and is complete and correct to the best of my knowledge and belief.

TYPE OR PRINT NAME AND TITLE: CRAIG A. KEEFER - OWNER

SIGNATURE OF WELL OWNER: Craig A. Keefer — DATE: 9/26/2005

SIGNATURE OF LANDOWNER, IF APPLICABLE (SEE INSTRUCTIONS) — DATE:

Notice of Intent to Drill, Deepen, Replace or Modify a Well

WELL REGISTRATION NUMBER
55 - 209744

CHECK ONE: ☒ FILING MANUALLY
☐ FILING ELECTRONICALLY* *DRILLER'S E-MAIL ADDRESS: _____

*COUNTY OR LOCAL HEALTH AUTHORITY APPROVAL CODE	COUNTY APPROVAL CODE
If applicant is filing this NOI electronically via the ADWR website and County approval is required, please indicate approval by providing a County Approval Code.	

WELL SITE PLAN

NAME OF WELL OWNER	COUNTY ASSESSOR'S PARCEL ID NUMBER		
	BOOK	MAP	PARCEL
CRAIG KEEFER	105	57 3/4	310

- If this well will be a domestic well on 5 acres or less, please draw the following: (1) the boundaries of your property; (2) the proposed well location; (3) the locations of all septic tank systems and sewer systems on the property or within 100 feet of the well location, even if on neighboring properties; and (4) any permanent structures on the property that may aid in locating the well. If the parcel is vacant land or lacks a septic tank or sewer system, please indicate this.
- Indicate the distance between the proposed well location and any septic tank system or sewer system.

RECEIVED
OCT 14 2005
GROUNDWATER MGT

N31° 20' 597
W 109° 57' 000

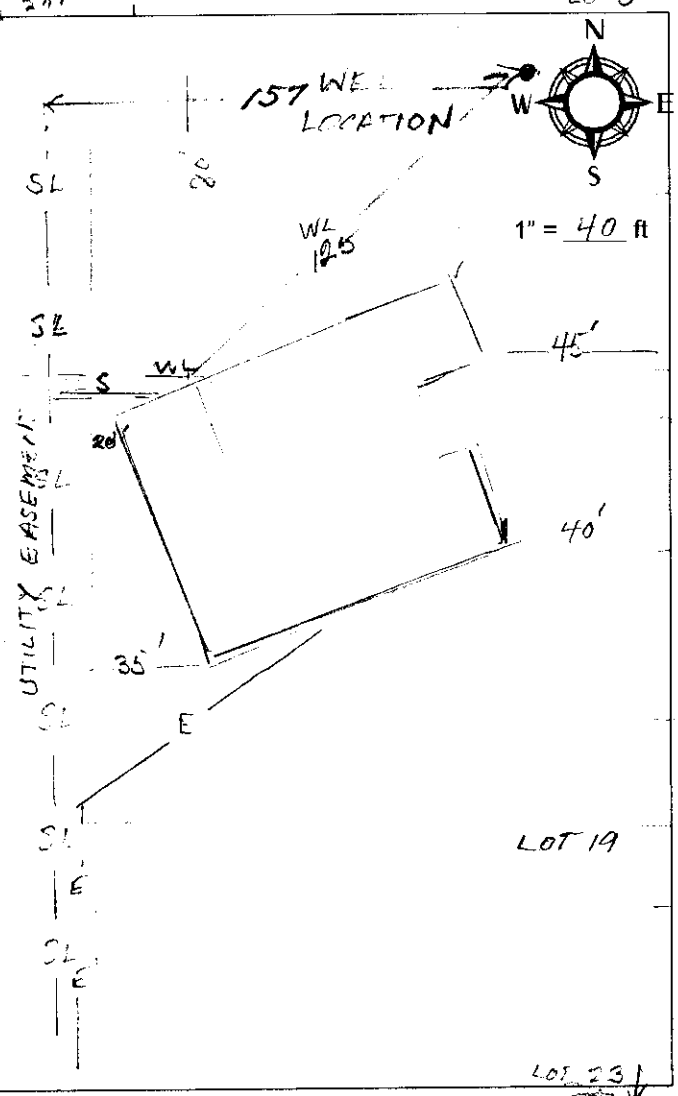

COUNTY OR LOCAL AUTHORITY NAME AND TITLE: Carlos Diaz R.S.
COUNTY OR LOCAL AUTHORITY SIGNATURE: Carlos Diaz R.S.
TELEPHONE NUMBER: 520-432-9442
DATE: Oct 13, 2005

APPROVED BY THE COCHISE COUNTY ENVIRONMENTAL HEALTH DIVISION
Official County or Local Seal or Stamp
DATE Oct 13 2005
BY Carlos Diaz R.S.

Arizona Department of Water Resources
Water Management Support Section
P.O. Box 458 • Phoenix, Arizona 85001-0458
(602) 417-2470 • (800) 352-8488
(602) 417-2422 fax www.water.az.gov

Notice of Intent to Drill, Deepen, Replace or Modify a Well

(except a Non-Exempt Well in an Active Management Area)

$150 or $100 FEE

- Review instructions prior to completing form in black or blue ink.
- You must include with your Notice:
- Check or money order in the amount of the appropriate filing fee. For a well located within an AMA or INA, the fee is $150.00. For a well not located within an AMA or INA, the fee is $100.00 if the well will be used solely for domestic purposes (see page 2 and instructions) and will have a pump with a maximum capacity of not more than 35 gallons per minute. Otherwise, the fee is $150.00.
- Authority for fee: A.R.S. § 45-596.

** PLEASE PRINT CLEARLY **

AMA / INA		B	SB
RECEIVED	DATE	WS	
ISSUED	DATE	WQARF	CERCLA

FILE NUMBER

WELL REGISTRATION NUMBER
55 - 209744

SECTION 1. COUNTY OR LOCAL HEALTH AUTHORITY APPROVAL (if applicable)

If water from the proposed well will be used for domestic purposes on a parcel of land of 5 or fewer acres, the applicable county or local health authority must endorse all items in Section 1 within one year before submission to the Department of Water Resources. You must also attach a site plan (pg. 3).

CHECK ONE

☒ County or Local Health Authority Recommends Approval (pursuant to A.R.S. § 45-596 (G) and (F))
- ☒ Field Inspection Performed
- ☐ Site Plan Review Only

☐ Insufficient Information to Make a Determination

COUNTY OR LOCAL AUTHORITY NAME AND TITLE: CARLOS DIAZ RS

Official County or Local Seal or Stamp

APPROVED BY THE COCHISE COUNTY ENVIRONMENTAL HEALTH DIVISION
DATE Oct 13 2005
BY Carlos Diaz RS

SIGNATURE

1258

Craig A. Keefer
Patricia A. Keefer
P.O. Box 530
Naco, AZ 85620

Date 9/20/2005 91-532/1221 27

Pay to the Order of ADWR $ 150 00

One Hundred Fifty & no/100 Dollars

National Bank OF ARIZONA
1-800-497-8168
www.nbarizona.com

For [redacted]

160 ACRE	40 ACRE	10 ACRE
SW ¼	NW ¼	NW ¼

AV

PARCEL	# OF ACRES
310	5

(FEET FROM LOCATION OF WELL) 160 ACRE	40 ACRE	10 ACRE
¼	¼	¼

SECTION 3. OWNER INFORMATION

Well Owner	Landowner (if different from Well Owner)
FULL NAME OF COMPANY, ORGANIZATION, OR INDIVIDUAL: CRAIG KEEFER	FULL NAME OF COMPANY, GOVERNMENT AGENCY, OR INDIVIDUAL: CRAIG KEEFER
MAILING ADDRESS: P.O. BOX 530	MAILING ADDRESS: P.O. BOX 530
CITY / STATE / ZIP CODE: NACO AZ 85620	CITY / STATE / ZIP CODE: NACO AZ 85620
CONTACT PERSON NAME AND TITLE: CRAIG KEEFER	CONTACT PERSON NAME AND TITLE: CRAIG KEEFER
TELEPHONE NUMBER: 520 236 7915 / FAX: 520-432-7396	TELEPHONE NUMBER: 520-236-7915 / FAX: 520 432-7396

OCT 14 2005

SECTION 4.

Questions	Yes	No	If Yes:
1. Is the proposed well site within 100 feet of a septic tank system, sewer disposal area, landfill, hazardous materials or petroleum storage area or tank?		✓	You must also request a variance (A.A.C. R12-15-818).
2. Is there another well name or identification number associated with this well?		✓	PLEASE STATE
3. Is the proposed well the second exempt well on this parcel for the same use?		✓	If the proposed well is in an Active Management Area, you must also file a supplemental form 55-40A.

ARIZONA DEPARTMENT OF WATER RESOURCES
500 North 3rd Street, Phoenix, Arizona 85004
Telephone (602) 417-2470
Fax (602) 417-2422

October 21, 2005

Janet Napolitano
Governor

Herbert R. Guenther
Director

CRAIG KEEFER
PO BOX 530
NACO, AZ 85620

Registration No. 55-209744
File No. D(24-24) 18 CBB

Dear Well Owner:

Enclosed is a copy of the Notice of Intention (NOI) to Drill a well that you recently filed with this Department pursuant to A.R.S. § 45-596. This is to inform you that the Department has approved the NOI and has mailed or otherwise provided a drilling card authorizing the drilling of the well to the well driller identified in the NOI. The driller may not begin drilling until he has received the drilling card, which must be displayed on the drill rig during drilling.

Well drilling activities must be completed within one year after the date the NOI was filed with the Department. If drilling is not completed within one year, you must file a new NOI before proceeding with further drilling. If in the course of drilling the well, it is determined that the well cannot be successfully completed as initially intended (dry hole, cave in, lost tools, etc.), the well must be properly abandoned and a Well Abandonment Completion Report must be filed as required by A.A.C. R12-15-816(F).

If you change drillers, you must notify the Department of the new driller's identity. Please ensure that the new driller is licensed by the Department to drill the type of well you require. A new driller may not begin drilling until he receives a new drilling card from the Department. If you are drilling a new or replacement well and it is necessary to change the location of the proposed well, you may not proceed with drilling until you file an amended NOI with the Department and the Department issues an amended drilling card to the driller. If county approval was required for the original well site plan (this applies to domestic wells on parcels that are five acres or less), you must submit a new well site plan with the new well location to your local county health authority for approval prior to filing the amended NOI with the Department.

A.R.S. § 45-600 requires the registered well owner to complete and file a Pump Installation Completion Report form (DWR form 55-56) within 30 days after the installation of pumping equipment. A form is enclosed for your use. Also enclosed is a well owner's guide that provides useful information and advice concerning your upcoming well construction project. A.R.S.§ 45-600 also requires the driller to file a complete and accurate Well Drillers Report and Well Log (DWR form 55-55) within 30 days after completion of drilling. That form was mailed to your driller with the drilling card. You should insist and ensure that all of the required forms are accurately completed and timely filed with the Department.

Please be advised that A.R.S. § 45-593(C) requires the person to whom a well is registered to notify the Department of a change in ownership of the well and/or information pertaining to the physical characteristics of the well in order to keep this well registration file current and accurate. Any change in well information or a request to change well driller must be filed on a Request to Change Well Information form (DWR form 55-71A) that may be downloaded from the ADWR Internet website at <http://www.water.az.gov/adwr/content/forms/default.htm#NOI>.

Sincerely,

Monica Ortiz

Monica Ortiz
NOI Unit
Water Management Support Section

Enclosures

Celebrating 25 Years

DEPARTMENT OF WATER RESOURCES
99 EAST VIRGINIA AVENUE
PHOENIX, ARIZONA 85004



REGISTRATION OF EXISTING WELLS

READ INSTRUCTIONS ON BACK OF THIS FORM BEFORE COMPLETING
PRINT OR TYPE — FILE IN DUPLICATE

REGISTRATION FEE (CHECK ONE)	
EXEMPT WELL (NO CHARGE)	☒
NON-EXEMPT WELL — $10.00	☐

FOR OFFICE USE ONLY
REGISTRATION NO. 55- 647003
FILE NO. D(24-24)8bcd
FILED 6-11-82 (DATE) AT 2P (TIME)
INA
AMA

1. Name of Registrant:
David C. Kennedy
1107 West Palm Lane (Address) Phoenix (City) AZ (State) 85007 (Zip)

2. File and/or Control Number under previous groundwater law:
(File Number) 35- (Control Number)

3. a. The well is located within the SE ¼ SW ¼ NW ¼, Section 8, of Township 24S N/S, Range 24E E/W, G & SRB & M, in the County of Cochise.

   b. If in a subdivision: Name of subdivision _____, Lot No. _____, Address _____.

4. The principal use(s) of water (Examples: irrigation - stockwater - domestic - municipal - industrial)
Stockwater.

5. If for irrigation use, number of acres irrigated from well _____.

6. Owner of land on which well is located. If same as Item 1, check this box ☒
(Address) (City) (State) (Zip)

7. Well data (If data not available, write N/A)
   a. Depth of Well 110 feet
   b. Diameter of casing dug 10 feet inches
   c. Depth of casing _____ feet
   d. Type of casing rock .
   e. Maximum pump capacity 2 gallons per minute.
   f. Depth to water 60 feet below land surface.
   g. Date well completed N/A (Month) (Day) (Year) .

8. The place(s) of use of water. If same as Item 3, check this box ☒.
   ____¼ ____¼ ____¼, Section ____ Township ____ Range ____
   ____¼ ____¼ ____¼, Section ____ Township ____ Range ____
   Attach additional sheet if necessary.

9. DATE June 9, 1982 SIGNATURE OF REGISTRANT [signature]

MICROFILMED

INSTRUCTIONS FOR COMPLETING REGISTRATION FORM

General Instructions

1. A person who owns an "Existing Well" shall register the well, pursuant to A.R.S. 45-593, by filing this form **in duplicate** with the Department of Water Resources not later than midnight June 14, 1982. The form must be completed and signed. Failure to do so will constitute a violation of A.R.S. 45-593, and may subject the well owner to injunction and/or civil penalties, pursuant to A.R.S. Title 45, Article 12.

2. An "Existing Well" means, (1) a well which was drilled on or before June 12, 1980 and which is not abandoned or sealed, or (2) a well which was not completed on or before June 12, 1980, but for which a Notice of Intention to Drill was on file with the Arizona Water Commission on or before June 12, 1980.

3. No registration fee is required for Exempt Wells. A $10.00 registration fee must accompany registration forms for all Non-Exempt Wells.

4. An "Exempt Well" means a well having a pump with a maximum capacity of not more than 35 gallons per minute which is used to withdraw groundwater. An Exempt Well may include the non-commercial irrigation of not more than 1 acre of land.

5. A "Non-Exempt Well" means a well that is not an "Exempt Well".

INSTRUCTIONS FOR REGISTRATION QUESTIONS

1. The Registrant must be the owner of the well and may be an individual, public or private corporation, company, partnership, firm, association, society, estate, trust, any other private organization or enterprise, the United States, any state, territory or country or a governmental entity, political subdivision or municipal corporation organized under or subject to the constitution and laws of this State.

2. If you own an existing irrigation well drilled at any time, or any other type of well drilled on or after June 20, 1968, you should have an assigned control and/or file number. Write these numbers in item 2. If you do not know the number, please explain the reason on the form or on an attached sheet.

3. a. Fill in the Section, Township and Range in all cases if it is available.
   b. If the well is in a subdivision and you have this information, give the subdivision name, Lot Number, and Address.

4. Show all purposes for which the water is used.

5. If the well is used for irrigation, give the number of acres irrigated in 1980 from the well.

6. If the owner of the land is an individual, give the last name, first name, middle initial. If the owner of the land is a corporation, partnership, firm, etc., fill in the appropriate title.

7. Complete the section on Well Data with the most accurate information available to you. If the data is not available, write N/A in the blanks.

8. Give the legal description of the place of use of the water. If place of use is in a subdivision and legal description is not available, give the subdivision name, Lot Number and/or address on the blank line.

9. The person in whose name a well is registered shall notify the Department of any change in ownership and shall keep all information on the registration record current and accurate. A form entitled "Change of Well Information/Ownership" is available for this purpose. A blank form will be furnished with the returned duplicate copy of the registration form.

ARIZONA DEPARTMENT OF WATER RESOURCES
500 North 3rd Street
Phoenix, Arizona 85004

SEP - 4 2003

WELL DRILLER REPORT

This report should be prepared by the driller in all detail and filed with the Department within 30 days following completion of the well.

1. DRIVER DRILLING COMPANY
P.O. BOX 4345
HUACHUCA CITY, AZ 85616-0345

2. Owner Name: Edith Douglass
Address: Covington (City) OH (State) 45318 (Zip)

3. Location: 04 N/S 21 E/W 11 ¼ NE ¼ SE ¼ NE
Township Range Section 10-acre 40-acre 160-acre

4. Well Registration No. 55-587749 (Required)

5. Permit No. _____ (If Issued)

DESCRIPTION OF WELL

6. Total depth of hole 400 ft. RECEIVED ANSWERED SEP 8 2003
7. Type of casing Steel + PVC
8. Diameter and length of casing 8 in. from 0 to 20, 5 in from 0 to 400
9. Method of sealing at reduction points _____
10. Perforated from 360 to 400, from _____ to _____ from _____ to _____
11. Size of cuts .25 Number of cuts per foot 3
12. If screen was installed: Length _____ ft. Diam _____ in. Type _____
13. Method of construction drilled
(drilled, dug, driven, bored, jetted, etc)
14. Date started 05 (Month) 03 (Day) 02 (Year)
15. Date completed 05 (Month) 04 (Day) 02 (Year)
16. Depth to water 350 ft. (If flowing well, so state)
17. Describe point from which depth measurements were made, and give sea_level elevation if available
_____
18. If flowing well, state method of flow regulation: _____
19. Remarks: _____

DO NOT WRITE IN THIS SPACE
OFFICE RECORD
Registration No. 55- 587749
File No. D(24-24) 11 ADA
Received _____ By _____
Entered _____ By _____

DWR-55-55-7/95 (Rev.)

LOG OF WELL

Indicate depth at which water was first encountered, and the depth and thickness of water bearing beds. If water is artesian, indicate depth at which encountered, and depth to which it rose in well.

From (feet)	To (feet)	Description of formation material
0	4	overburden
4	280	clay
280	400	Sandy clay

I hereby certify that this well was drilled by me (or under by supervision), and that each and all statements herein contained are true to the best of my knowledge and belief.

Driller Name: DRIVER DRILLING COMPANY

P.O. BOX 4345
Street

HUACHUCA CITY, AZ 85616-0345 520-459-3496
City State Zip Phone No.

Signature of Driller 6-1-02
Date

RECEIVED
JUL - 5 2001
GROUNDWATER MGT

ARIZONA DEPARTMENT OF WATER RESOURCES
GROUNDWATER MANAGEMENT SUPPORT SECTION
MAIL TO P O BOX 458, PHOENIX, ARIZONA 85001-0458
FOR MORE INFORMATION CALL MONICA ORTIZ 602-417-2470
NOTICE OF INTENTION TO DRILL, DEEPEN, REPLACE OR MODIFY A WELL

PLEASE COMPLETE ALL ITEMS IN THE BOX BELOW DOWN TO COUNTY OR LOCAL AUTHORITY ENDORSEMENT IF WATER FROM THE PROPOSED WELL (LISTED BELOW) WILL BE USED FOR DOMESTIC PURPOSES ON A PARCEL OF LAND 20 OR FEWER ACRES, THE APPLICABLE COUNTY OR LOCAL HEALTH AUTHORITY MUST ENDORSE ALL ITEMS IN THE BOX BEFORE SUBMISSION TO THE DEPARTMENT OF WATER RESOURCES ITEMS C, D, E, AND F MAY BE AVAILABLE FROM YOUR COUNTY ASSESSOR'S OFFICE

A. Eleth N Douglass (LANDOWNER S NAME) 8376 Covington-Gettysburg Rd (CURRENT MAILING ADDRESS) Covington (CITY) OH (STATE) 45318 (ZIP)

B TELEPHONE NO 937 473 8103 COUNTY ASSESSOR'S PARCEL ID INFORMATION

C WELL LOCATED IN Cochise COUNTY D 101 - 42 - 005A (BOOK - MAP - PARCEL) E 24 (# OF ACRES) OFFICIAL SEAL OR STAMP

WELL/LAND LOCATION (MUST BE COMPLETED AS REQUESTED)

F NE ¼ (10AC) SE ¼ (40AC) NE ¼ (160AC) OF SECTION 11 TOWNSHIP 24 N/S RANGE 24 E/W

COUNTY OR LOCAL AUTHORITY ENDORSEMENT

CHECK ONE
G RECOMMEND APPROVAL _____ INSUFFICIENT INFORMATION TO MAKE A DETERMINATION _____ VARIANCE REQUIRED _____ (EXPLANATION ATTACHED)

H. DATE _____ AUTHORIZED SIGNATURE _____ TITLE _____

1 OWNER OF WELL E. N. Douglass
NAME 8376 Covington-Gettysburg Rd
CURRENT MAILING ADDRESS Covington OH 45318
CITY STATE ZIP
TELEPHONE NUMBER 937 473 8103

2 ACTION REQUESTED
DRILL NEW WELL ✓ DEEPEN _____
MODIFY _____ REPLACE _____

WELL REGISTRATION NO 55 _____

FOR A REPLACEMENT WELL PROVIDE MAX CAPACITY OF THE ORIGINAL WELL _____ GALLONS PER MINUTE

DISTANCE FROM THE ORIGINAL WELL _____ FEET

3 CONSTRUCTION WILL START ABOUT
MONTH 8 YEAR 01

4 TYPE OF CASING FOR PROPOSED WELL
SURFACE CASING Steel
DIAMETER 6 DEPTH 20
DOWNHOLE CASING PVC
DIAMETER 4 DEPTH 250±

5 DESIGN PUMP CAPACITY
25 GALLONS PER MINUTE

6 LESSEE OF LAND OF WELLSITE
NAME _____
CURRENT MAILING ADDRESS _____
CITY STATE ZIP
TELEPHONE _____

7 PRINCIPAL USE OF WATER (BE SPECIFIC)
Future Domestic

8 OTHER USES OF WATER (BE SPECIFIC)
NONE

FOR DEPARTMENT USE ONLY
REGISTRATION NO 55 587749
DATE FILED 7-5-01
FILE NO D(24-24)11 ADA
AMA/INA (A) Douglas
W/S 13 S/B _____
PROCESSED BY MB
DATE MAILED 7-10-01
MO

9 PLACE OF USE (LEGAL DESCRIPTION OF LAND):
NE ¼ (10AC) SE ¼ (40AC) NE ¼ (160AC) SECTION 11
TWNSHP 24 N/S RNG 24 E/W

10 TYPE OF WELL (CHECK ONE)
EXEMPT ✓ NON EXEMPT _____

11 CHECK ONE
RESIDENTIAL ✓ STOCKWATER _____
OTHER _____

12 IS THE PROPOSED WELLSITE WITHIN 100 FEET OF A SEPTIC TANK SYSTEM SEWER DISPOSAL AREA, LANDFILL HAZARDOUS MATERIALS OR PETROLEUM STORAGE AREAS AND TANKS?
YES _____ NO ✓

13 DRILLING FIRM Driver Drilling
NAME Box 4345
MAILING ADDRESS Huachuca City Az 85616
CITY STATE ZIP
TELEPHONE NO 520 458 3496
DWR LICENSE NUMBER 177
ROC LICENSE CATEGORY 153 & C53

I STATE THAT THIS NOTICE IS FILED IN COMPLIANCE WITH A.R.S. §45 596 IS COMPLETE AND CORRECT TO THE BEST OF MY KNOWLEDGE AND BELIEF AND THAT I UNDERSTAND THE LIMITATIONS AND CONDITIONS SET FORTH ON THE REVERSE SIDE OF THIS FORM

E N Douglass	Eleth N Douglass	7-2-01
14 TYPE OR PRINT NAME AND TITLE	15 SIGNATURE OF LANDOWNER/LESSEE OF WELLSITE	16 DATE

DWR 55-40 (REV 9/99)

APPLICATION GUIDELINES

In accordance with Arizona Revised Statutes ("A.R.S ") §§ 41 1008 and 1079 the Department of Water Resources (Department) provides the following information regarding the application review process for authority to drill

NECESSARY STEPS & INSTRUCTIONS TO OBTAIN DRILLING AUTHORITY

1 Pursuant to A.R.S § 45-596 a person may not drill cause to be drilled deepen or modify any well for which a permit is not required without first filing a Notice of Intent to Drill with the Department Only a well drilling contractor licensed in the State of Arizona or a single well licensee (a person licensed to drill or modify one exempt well on his or her own property) is authorized to drill deepen or modify a well Drilling may not begin until the well drilling contractor or licensee has possession of a drilling card at the well site issued by the Director in the name of the well drilling contractor or licensee and which authorizes the drilling of the specific well in a specific location To assist you in understanding the requirements for this application copies of A.R.S § 45-596 and Arizona Administrative Code (' A.A.C ") R12 15-810 are available at the Department bookstore (602-417-2450 x7127)

2 If replacing deepening or modifying an existing well provide the registration number of the existing well in item 2 A replacement well is one located no more than 660 feet from the original well and that is not expected to annually withdraw more groundwater than historically withdrawn from the original well

3 Information to complete items 3 4, 5 and 13 may be available from your driller

4 Information to complete items 9 and 12 may be available from your County Assessor's Office

5 For item 10, in an Active Management Area A.R.S § 45-454 only allows non irrigation uses for exempt" wells If the proposed use includes the growing of 2 or more acres of plants for sale or human/animal consumption (irrigation use) the well does not qualify as an exempt well

6 An exempt well, referred to in Item 10 means a well with a pump with a maximum capacity of not more than thirty-five gallons per minute and used for non irrigation purposes

7 For item 11, in an Active Management Area A.R.S §45-454 allow up to 56 acre feet per year of pumping from a domestic (residential) or stock watering exempt well and up to 10 acre ft per year from an exempt well used for other (usually commercial non-irrigation) purposes

8 If any water from a proposed well on a parcel of twenty or fewer acres will be used for domestic purposes, as defined in § 45-454, the applicant must submit a well site plan of the property The plan must be on an 8½ x 11" piece of plain paper with representation of the locations of all structures and proximity of adjacent lot lines to scale It must include the county assessor s parcel identification number The plan must show the proposed well location and the location of any septic tank or sewer system that is either located on the property or within one hundred feet of the proposed well site as well as indicating the measured shortest distance between the proposed well and existing septic tank system **The plan must demonstrate that the well will not be drilled within one hundred feet of any septic or sewer system**

9 The site plan must be approved by the county health authority or by a local health authority in areas where the county health authority has delegated authority to approve septic or sewer systems Endorsement by the county/local authority is based solely on the best available judgement that the proposed well as shown on the site plan submitted is 100 feet or more from all known and visually identifiable sewage treatment systems It is not a representation that a well placed at this site will be guaranteed as to quantity or quality In areas where there is no local or county authority that controls installation of septic tanks or sewer systems or if the health authority is unable to determine whether the proposed well location complies with state and local requirements the applicant must apply for approval directly to the Department of Water Resources

10 If an individual other than the land owner or lessee signs this notice an original letter of authorization from the land owner/lessee, stating that the individual has permission to sign this specific notice on his or her behalf must accompany the notice

11 Please mail **two original Notices** with **original signatures** and **two site plans** and, in accordance with A.R S § 45 113 a **check or money order (no cash) in the amount of $10 00** to P O Box 458 Phoenix Arizona 85001 0458 or hand deliver to 500 North Third Street Phoenix, Arizona

12 Arizona Revised Statute § 45 596(D) provides that the Director of the Department is to determine whether or not all information required on this form has been submitted If not the person filing the Notice will be notified and the drilling or modification of the well may **not** proceed

13 This form is not applicable for non exempt wells (those yielding more than thirty five gallons per minute) within an Active Management Area Contact Groundwater Management for further information regarding the appropriate notice to file with the Department

TIME FRAME FOR REVIEW OF YOUR APPLICATION

Within 15 days after receipt of your Notice of Intention the Arizona Department of Water Resources (' Department) will determine whether your application should be granted or denied unless this time is extended for lack of a complete application If your application is incomplete the Department will notify you in writing and will specify what information is necessary to make the application complete Until the missing information is received, the time frame for review of your application will be suspended Your application will not be complete until all of the requested information is received If you do not supply the missing information within sixty (60) days the Department may deem your application withdrawn and close the file

At the end of its review the Department will send you a written notice either granting or denying your application for drilling authority If your application is approved the Drill Card will be mailed directly to the drilling contractor If denied the Department s notice will state justification for the denial and an explanation of your right to appeal

CONSTRUCTION AND FOLLOW UP REQUIREMENTS

1 Construction and abandonment standards for wells must be in accordance with Department Regulations A.R.S § 45 594 and Arizona Administrative Code R12 15-811 require the well to be constructed with a twenty foot steel surface seal casing, including a one foot steel stickup and one and one-half inches of grout seal around the casing from the surface to a depth of twenty feet unless a variance is granted **(see A R S § 45-596 (G) for procedure to follow in requesting a variance)**

2 Pursuant to § 45-596(E) the drilling deepening or modification of the well must be completed within one year of the date of the Notice of Intent If the well is not completed within one year a new Notice of Intent must be filed before proceeding with further construction

3 If a well which was originally drilled as an exploration well a monitor well a piezometer well or for any use other than domestic use is later proposed to be converted to use for domestic purposes as defined in § 45-454 the well owner must file a Notice of Intention to Drill and comply with the requirements of § 45-596 before the well is converted and any water from that well is used for domestic purposes

4 Within thirty days after installation of pumping equipment the registered well owner must file a Completion Report with the Department The person to whom a well is registered also must notify the Department of a change in ownership or a change in data relating to this well

ARIZONA DEPARTMENT OF WATER RESOURCES

GROUNDWATER MANAGEMENT SUPPORT SECTION

500 North Third Street
Phoenix, Arizona 85004

THIS AUTHORIZATION SHALL BE IN POSSESSION OF THE DRILLER DURING ALL DRILL OPERATIONS

WELL REGISTRATION NO 55-587749

AUTHORIZED DRILLER DRIVER DRILLING COMPANY LICENSE NO 177

NOTICE OF INTENTION TO DRILL A EXEMPT WELL(S) HAS BEEN FILED WITH THE DEPARTMENT BY

WELL OWNER EDITH DOUGLASS 8376 COVINGTON-GETTYSBURG RD COVINGTON, OH 45318

The well(s) is/are to be located in the

NE ¼ of the SE ¼ of the NE ¼ Section 11 Township 24 SOUTH Range 24 EAST

No of wells in this project 1

THIS AUTHORIZATION EXPIRES AT MIDNIGHT ON THE 3RD DAY OF JULY, 2002

GROUNDWATER MANAGEMENT SUPPORT

THE DRILLER MUST FILE A LOG OF THE WELL WITHIN 30 DAYS OF COMPLETION OF DRILLING

GREAT SEAL OF THE STATE OF ARIZONA
DITAT DEUS
1912

T 24 S R 24 E

SE 1/4 of NE 1/4 Sec 11

40 160

RECEIVED
JUL - 5 2001
GROUNDWATER MGT

N

State Land

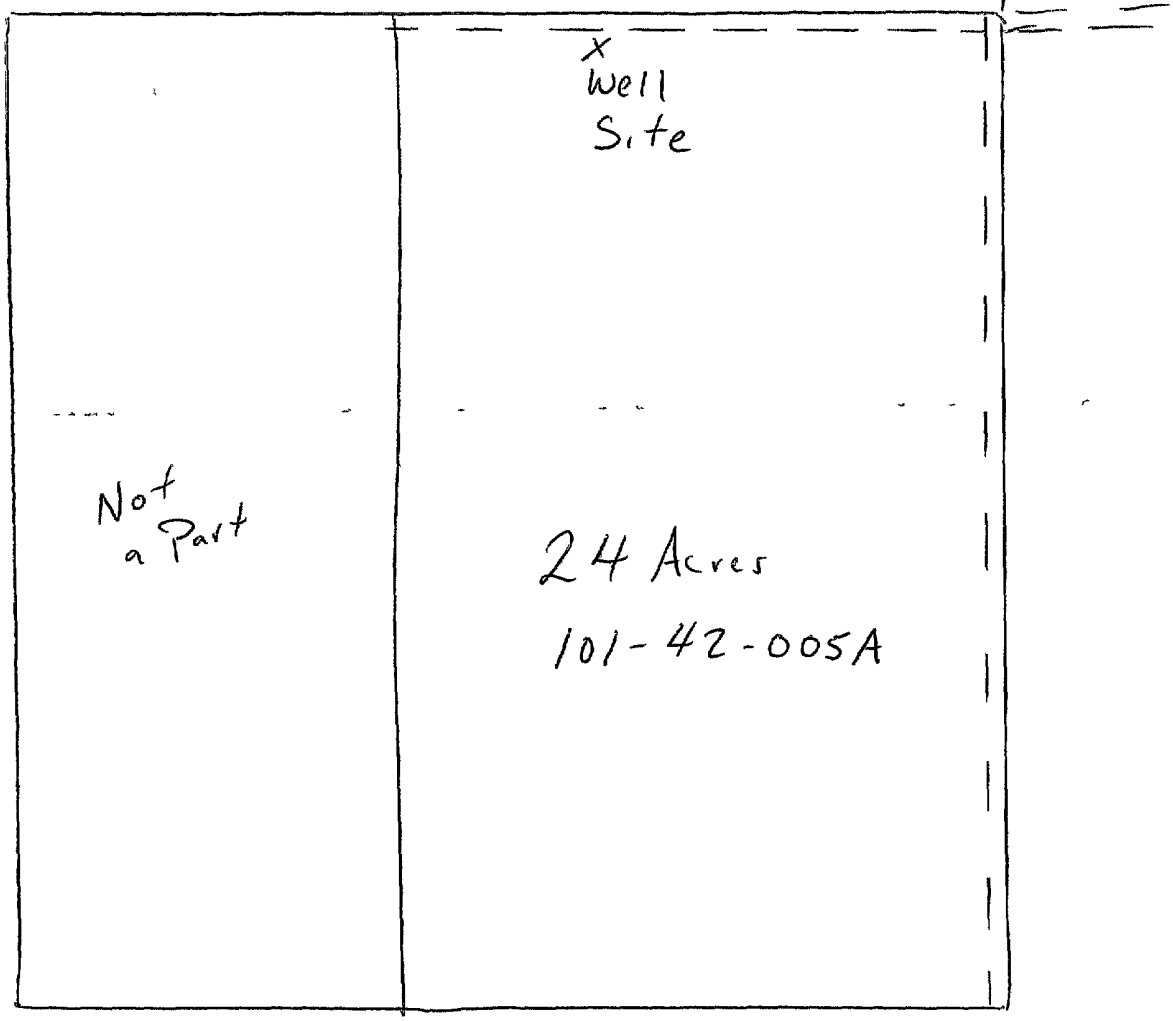

ARIZONA DEPARTMENT OF WATER RESOURCES
500 North 3rd Street, Phoenix, Arizona 85004
Telephone (602) 417-2470
Fax (602) 417-2422

July 10, 2001

JANE DEE HULL
Governor

JOSEPH C SMITH
Director

EDITH DOUGLASS
8376 COVINGTON-GETTYSBURG RD
COVINGTON, OH 45318

Registration No 55- 587749
File No D(24-24) 11 ADA

Dear Well Owner

Enclosed is a copy of the Notice of Intention (NOI) to Drill a well This NOI, which was recently filed with this Department, is being returned to you as evidence of your compliance with ARS §45-596 The enclosed Completion Report is to be submitted when pump equipment is installed The Drilling Card and Well Drilling Report form have been sent to your driller He may not begin drilling until he has received the Drilling Card and it must be displayed on the rig during drilling If you change drillers, you must supply this Department with the new driller's identity Please ensure that the driller you select is licensed to drill the type of well you require All well drillers must pass an examination proving they understand the drilling methods for that particular license, and are familiar with the laws and regulations which govern well construction in Arizona

If it is necessary to change the location of the proposed well, immediately contact the Department of Water Resources to obtain written permission before proceeding with the drilling A properly signed, amended Drilling Card must be in the possession of the driller before drilling commences at a different location than originally authorized

ARS §45-600 requires the registered well owner to submit a completion report within thirty (30) days after the installation of pumping equipment It also requires the driller to furnish this Department a complete and accurate log of the well within thirty (30) days after completion of drilling You should insist, and ensure, that both of these are done

If in the course of drilling a new well, it is determined that the new well cannot be successfully completed as initially intended (dry hole, cave in, lost tools, etc), the new well must be properly abandoned and a Well Abandonment Completion Report submitted per R12-15-816 F

Per ARS §45-593 (C), the person to whom a well is registered shall notify this Department of a change in ownership of the well and/or information pertaining to the physical characteristics of the well in order to keep this well registration file current and accurate We have enclosed a Change of Well Information Form should it be needed in the future

Sincerely,

Toni Bergeman
Water Resource Technician
Groundwater Management Support Section

Enclosures

DEPARTMENT OF WATER RESOURCES
99 EAST VIRGINIA AVENUE
PHOENIX, ARIZONA 85004

RECEIVED JUN 14 1982 DEPT. OF WATER RESOURCES

REGISTRATION OF EXISTING WELLS

READ INSTRUCTIONS ON BACK OF THIS FORM BEFORE COMPLETING
PRINT OR TYPE — FILE IN DUPLICATE

11

REGISTRATION FEE (CHECK ONE)	
EXEMPT WELL (NO CHARGE)	☐
NON-EXEMPT WELL — $10.00	☒

FOR OFFICE USE ONLY
REGISTRATION NO. 55- 618175
FILE NO. D(24-24)17 bcc
FILED 6-14-82 (DATE) AT 4:30pm (TIME)
INA
AMA

1. Name of Registrant:
United Evangelism, Inc
408 E. Michigan Drive (Address) Tucson (City) AZ (State) 85714 (Zip)

2. File and/or Control Number under previous groundwater law:
D(24-24)17-bcc (File Number) 35- 2086 (Control Number)

3. a. The well is located within the SW ¼ SW ¼ NW ¼, Section 17, of Township 24 ~~N~~/S, Range 24 E/~~W~~, G & SRB & M, in the County of Cochise.

   b. If in a subdivision: Name of subdivision _____, Lot No. _____, Address _____.

4. The principal use(s) of water (Examples: irrigation - stockwater (domestic) municipal - industrial)
_____.

5. If for irrigation use, number of acres irrigated from well _____.

6. Owner of land on which well is located. If same as Item 1, check this box ☒
_____
_____
(Address) (City) (State) (Zip)

7. Well data (If data not available, write N/A)
   a. Depth of Well 301 feet
   b. Diameter of casing 6 inches
   c. Depth of casing 301 feet
   d. Type of casing P.E. Steel .
   e. Maximum pump capacity 100 gallons per minute.
   f. Depth to water 95 feet below land surface.
   g. Date well completed 6 (Month) – 26 (Day) – 72 (Year) .

8. The place(s) of use of water. If same as Item 3, check this box ☒
   ____¼ ____¼ ____¼, Section ____ Township ____ Range ____
   ____¼ ____¼ ____¼, Section ____ Township ____ Range ____
   Attach additional sheet if necessary.

9. DATE 6-11-82 SIGNATURE OF REGISTRANT Marcos V. Lucero

MICROFILMED

INSTRUCTIONS FOR COMPLETING REGISTRATION FORM

General Instructions

1. A person who owns an "Existing Well" shall register the well, pursuant to A.R.S. 45-593, by filing this form **in duplicate** with the Department of Water Resources not later than midnight June 14, 1982. The form must be completed and signed. Failure to do so will constitute a violation of A.R.S. 45-593, and may subject the well owner to injunction and/or civil penalties, pursuant to A.R.S. Title 45, Article 12.

2. An "Existing Well" means, (1) a well which was drilled on or before June 12, 1980 and which is not abandoned or sealed, or (2) a well which was not completed on or before June 12, 1980, but for which a Notice of Intention to Drill was on file with the Arizona Water Commission on or before June 12, 1980.

3. No registration fee is required for Exempt Wells. A $10.00 registration fee must accompany registration forms for all Non-Exempt Wells.

4. An "Exempt Well" means a well having a pump with a maximum capacity of not more than 35 gallons per minute which is used to withdraw groundwater. An Exempt Well may include the non-commercial irrigation of not more than 1 acre of land.

5. A "Non-Exempt Well" means a well that is not an "Exempt Well".

INSTRUCTIONS FOR REGISTRATION QUESTIONS

1. The Registrant must be the owner of the well and may be an individual, public or private corporation, company, partnership, firm, association, society, estate, trust, any other private organization or enterprise, the United States, any state, territory or country or a governmental entity, political subdivision or municipal corporation organized under or subject to the constitution and laws of this State.

2. If you own an existing irrigation well drilled at any time, or any other type of well drilled on or after June 20, 1968, you should have an assigned control and/or file number. Write these numbers in item 2. If you do not know the number, please explain the reason on the form or on an attached sheet.

3. a. Fill in the Section, Township and Range in all cases if it is available.
   b. If the well is in a subdivision and you have this information, give the subdivision name, Lot Number, and Address.

4. Show all purposes for which the water is used.

5. If the well is used for irrigation, give the number of acres irrigated in 1980 from the well.

6. If the owner of the land is an individual, give the last name, first name, middle initial. If the owner of the land is a corporation, partnership, firm, etc., fill in the appropriate title.

7. Complete the section on Well Data with the most accurate information available to you. If the data is not available, write N/A in the blanks.

8. Give the legal description of the place of use of the water. If place of use is in a subdivision and legal description is not available, give the subdivision name, Lot Number and/or address on the blank line.

9. The person in whose name a well is registered shall notify the Department of any change in ownership and shall keep all information on the registration record current and accurate. A form entitled "Change of Well Information/Ownership" is available for this purpose. A blank form will be furnished with the returned duplicate copy of the registration form.

UNITED EVANGELISM INC
408 E MICHIGAN
TUCSON AZ 85714

STATE OF ARIZONA
DEPARTMENT OF WATER RESOURCES
WATER RIGHTS ADMINISTRATION
99 EAST VIRGINIA
PHOENIX, ARIZONA 85004

RECEIPT

KIND ENTRY	FILE REFERENCE NO.
55	618175
	THRU
55	

ACCOUNT NO. FUND SOURCE	AGENCY	CHAPTER	DIV.	INT. ACCT.	ITEM DESCRIPTION	RATE	$ AMOUNT
					Filing Fee for Registration of	10.00	10.00
					Existing Wells		
					File No. D(24-24)17 bcc		

WAITER PAYMENT
GUESTS 1
CHK NO 428
55-I 10.00
TAX 0.00
TOTL 10.00
CASH 10.00

1484 9 15:53

Check # 428

TOTAL $ 10.00

8/20/82 jc

MICROFILMED

ARIZONA DEPARTMENT OF WATER RESOURCES
15 South 15th Avenue
Phoenix, Arizona 85007

WELL DRILLER REPORT

This report should be prepared by the driller in all detail and filed with the Department within 30 days following completion of the well.

1. Owner Name: Leonard McConnell
   Address: Box 5032 (Street) Bisbee (City) AZ (State) 85603 (Zip)
2. Driller Name: WEBER DRILLING
   Address: RT. 1 BOX 276B (Street) ST. DAVID, AZ. 85630 (City, State, Zip)
3. Location: 24 (N/S) Township; 24 (E/W) Range; 17 Section; NW 1/4 10-acre; NW 1/4 40-acre; NW 1/4 160-acre
4. Well Registration No. 55- 539265 (Required)
5. Permit No. _____ (If issued)

DESCRIPTION OF WELL

6. Total depth of hole 216 ft.
7. Type of casing Steel
8. Diameter and length of casing 8 in. from 0 to 20, 6 in from 0 to 216.
9. Method of sealing at reduction points welded
10. Perforated from 174 to 216, from _____ to _____, from _____ to _____.
11. Size of cuts 8x8 Number of cuts per foot 4
12. If screen was installed: Length _____ ft. Diam _____ in. Type _____
13. Method of construction Drilled (drilled, dug, driven, bored, jetted, etc)
14. Date started 7 (Month) 5 (Day) 93 (Year)
15. Date completed 7 (Month) 6 (Day) 93 (Year)
16. Depth to water 165 ft. (If flowing well, so state)
17. Describe point from which depth measurements were made, and give sea-level elevation if available
    Ground Level
18. If flowing well, state method of flow regulation: _____
19. Remarks: _____

DO NOT WRITE IN THIS SPACE

55-539265
Rc D(24-24)17BBB
Fi
Re ENTERED NOV 15 1993
Entered _____ by _____

DWR-55-55-7/91 (Rev.)

LOG OF WELL

Indicate depth at which water was first encountered, and the depth and thickness of water bearing beds. If water is artesian, indicate depth at which encounterd, and depth to which it rose in well.

From (feet)	To (feet)	Description of formation material
0	216	Alluvial Conglomerate
		FIRST WATER 165'
		STATIC 135'

I hereby certify that this well was drilled by me (or under my supervision), and that each and all statements herein contained are true to the best of my knowledge and belief.

Driller Name: Ronald E. Weber

Street: WEBER DRILLING
RT. 1 BOX 276B
ST. DAVID, AZ. 85630

City State Zip

Date 10/5/93

ARIZONA DEPARTMENT OF WATER RESOURCES
15 South 15th Avenue
Phoenix, Arizona 85007

Registration No. 539265

File No. D (24-24),17 BBB

COMPLETION REPORT

1. Per A.R.S. § 45-600, the Completion Report is to be filed with the Department within 30 days after installation of pump equipment by the registered well owner.

2. Drawdown of the water level for a non-flowing well should be measured in feet after not less than 4 hours of continuous operation and while still in operation and for a flowing well the shut-in pressure should be measured in feet above the land or in pounds per square inch at the land surface.

3. The static groundwater level should be measured in feet from the land surface immediately prior to the well capacity test.

4. The tested pumping capacity of the well in gallons per minute for a non-flowing well should be determined by measuring the discharge of the pump after continuous operation for at least 4 hours and for a flowing well by measuring the natural flow at the land surface.

ENTERED JUN 13 1994

LOCATION OF THE WELL:

24 N/S	24 E/W	17	E½	NW 1/4	NW 1/4	NW 1/4
Township	Range	Section		10-acre	40-acre	160-acre

EQUIPMENT INSTALLED:

Kind of pump SUBMERSIBLE
Turbine, centrifugal, etc.

Kind of power ELECTRIC H.P. Rating of Motor 1
Electric, natural gas, gasoline, etc.

Pumping Capacity 20 Date pump installed:
Gallons per minute

WELL TEST:

Test pumping capacity 20 gal Date Well Tested: 8-1-93
Gallons per minute

Method of Discharge Measurement Bucket + stop watch
Weir, orifice, current meter, etc.

Static Groundwater Level 130 ft. Drawdown 0 ft.

Total Pumping Lift 130 ft. Drawdown 0 lbs.
(Flowing Well)

I HEREBY CERTIFY that the above statements are true to the best of my knowledge and belief.

June 9, 1994
Date

LEONARD McCONNELL
Print Well Owner's Name

Leonard McConnell
Signature of Well Owner or Agent

Box 1032
Address

Bisbee, Az 85603
City State Zip

DWR-55-56-7/91 (Rev.)

FILING FEE $10.00 FILING FEE $10.00

DEPARTMENT OF WATER RESOURCES (DWR)

NOTICE OF INTENTION TO DRILL A WELL OUTSIDE OF AN ACTIVE MANAGEMENT AREA

Section §45-596, Arizona Revised Statutes, provides: In an area not subject to Active Management a person may not drill, deepen, or modify any well, without first filing a Notice of Intention to Drill with the Department.

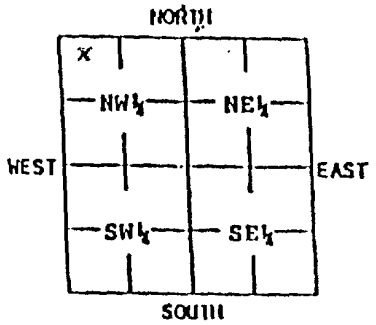

INDICATE WELL LOCATION BY X
(Above diagram represents one 640 acre section)

WELL/LAND LOCATION

24 S/S	24 E/W	17
1. Township	2. Range	3. Section

4. NW 1/4 NW 1/4 NW 1/4 — E½
10 acre sub-division

5. County Cochise

6. Owner of well:
Leonard McConnell
Name
Box 5032
Mailing Address
Bisbee AZ 85603
City State Zip
Telephone: 432-2958

7. Owner of land:
Same
Name
Mailing Address
City State Zip
Telephone No.

DESCRIPTION OF PROPOSED WELL

8. Diameter 6 inches
Depth 160 feet
9. Type of Casing Steel
10. Design Pump Capacity:
20 gallons per minute
11. Estimate of total annual pumping:
10 acre feet
12. Principal use of water:(be specific)
Home
13. Other uses intended:(be specific)
Landscaping
14. Number of Multiple Drinking Water connections, if any: 0
15. If use includes irrigation, state to nearest tenth, the number of acres to be irrigated: .5
16. Construction will start about:
5/93
Month Year

DO NOT WRITE IN THIS SPACE
Office Record
File No. D(24-24)17 BBB
Filed 5/18/93 By dlw
Input By
Duplicate RECEIVED MAY 24 1993
Mailed 6/24/93 By dlw
Registration No. 55-539265
INA
W/S 11 S/B

PLACE OF USE

17. Township NW SEC 17 N/S
18. Range 24E E/W
19. Section NW¼ - 17
20. Legal description of land:
a. NW 1/4 NW 1/4 NW 1/4
10 acre sub-division
b. County Assessor's I.D.
102 53 010
Book | Map | Parcel
21. Type well:
Exempt ✓ Non-exempt
22. Action Requested:
Drill New Well ✓ ; or
Deepen Replace Modify
Well No. 55-
23. Applicant: Owner ✓ Lessee
Same
Name
Mailing Address
City State Zip
Telephone: 432-2958
DRILLING FIRM
Weber Drilling
24. Firm Name
RT 1 Box 276B
Mailing Address
St. David AZ 85630
City State Zip
272
DWR License Number
A-4 C-53
Type of contractor License

25. Is the proposed wellsite within 100 feet of a septic tank system, sewage disposal area, landfill, hazardous waste facility or storage area of hazardous materials? Yes No ✓

GENERAL INSTRUCTIONS

1. Fill out this form in DUPLICATE and send WITH $10.00 FEE to 15 South 15th Avenue, Phoenix, AZ 85007.
2. For specific instructions, limitations and conditions, see the reverse side of this form.
3. This form is to be used to drill, deepen, replace or modify a well outside of an Active Management Area.
4. If the well is a replacement, deepening or modification of an existing well, provide the registration number of the existing well in Item 21.
5. Construction standards for wells, including abandonment, shall be in accordance with Department Rules and Regulations.

I state that Notice is filed in compliance with A.R.S. §45-596 and is complete and correct to the best of my knowledge and belief and that I understand the limitations under which I must operate this well as set forth on the reverse side of this form.

May 16, 1993
May 16, 1993
Date

Leonard McConnell
Virginia J. McConnell
Signature of well owner/lessee

DWR 55-40-4/90 (Rev.)

SPECIFIC INSTRUCTIONS, LIMITATIONS AND CONDITIONS

1. Receipt of this annotated Notice constitutes authorization to proceed in drilling, deepening, or modifying the well as set forth on this Notice.

2. Only a well driller licensed in the State of Arizona is authorized to drill, deepen or modify a well.

3. An exempt well means a well having a pump with a maximum capacity of not more than thirty-five (35) gallons per minute and may include the application of water to less than two (2) acres of land to produce plants or parts of plants for sale, human consumption or for use as feed for livestock, range livestock or poultry.

4. A non-exempt well is any well which exceeds the limitations, as indicated in paragraph 3 above. However, water from a non-exempt well located in an Irrigation Non-Expansion Area, may not be withdrawn to irrigate any acres which are not eligible to be irrigated pursuant to A.R.S. § 45-434 or § 45-437. Also, owners of non-exempt wells located in Irrigation Non-Expansion Areas, are subject to the measuring device and annual report requirements of A.R.S. § 45-437.

5. The drilling, deepening, or modification of this well shall be completed within one (1) year of the date of this Notice.

6. Within thirty (30) days after the installation of pumping equipment on this well, the registered well owner shall file the prescribed Completion Report. A form for this purpose will be furnished to the registered owner with the return of an annotated copy of this Notice.

7. The person to whom a well is registered shall notify the Department of a change in ownership or a change in data relating to this well. The prescribed form for these purposes will be furnished to the registered owner with the return of the annotated copy of this Notice.

8. A sketch map showing the general boundaries of the Active Management Areas and Irrigation Non-Expansion Areas is shown at the right. Maps of greater detail are available on request.

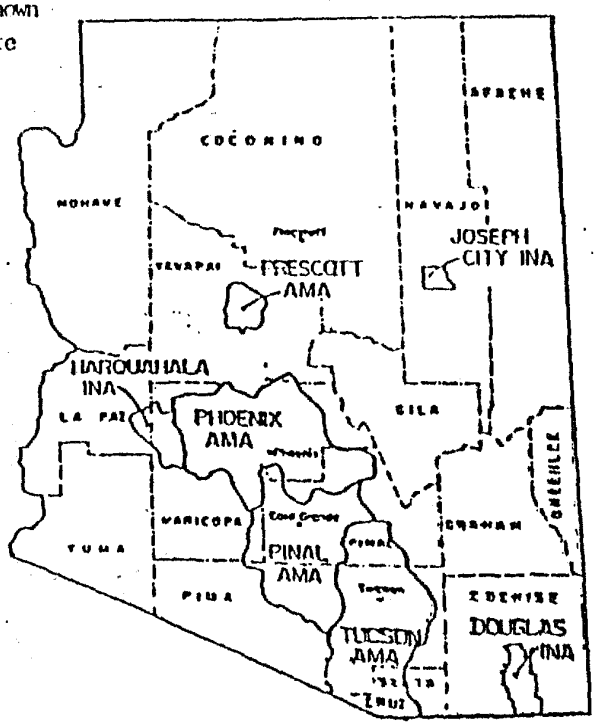

10-1-90

RECEIPT

№ 6242

Leonard McConnell
Box 5032
Bisbee, AZ 85603

STATE OF ARIZONA
DEPARTMENT OF WATER RESOURCES
OPERATIONS DIVISION
15 SOUTH 15TH AVENUE
PHOENIX, ARIZONA 85007
(602) 542-1581

ENTRY CODE 55

FILE NO. 55-539265 **THRU**

ITEM DESCRIPTION	RATE	AMOUNT
FILING FEE FOR NOI TO DRILL A WELL	10.00	10.00
REG. NO.55-539265		
FILE NO.D(24-24)17BBB		
PAID		

CHECK NO. 944 FEE ACCOUNT NO. _____ TOTAL $ 10.00

CHIT NO. _____ RECEIVED BY db DATE 05-24-93

IPS 1821 – Rev. 4/91

ARIZONA DEPARTMENT OF WATER RESOURCES

15 South 15th Avenue, Phoenix, Arizona 85007
Telephone (602) 542-1581
Fax (602) 542-3383

May 24, 1993

FIFE SYMINGTON
Governor

RITA P. PEARSON
Director

Lenord Mc Connell
Box 5032
Bisbee, AZ 85603

Registration No. 55-539265
File No. D(24-24)17BBB

Dear Mr. Mc Connell:

Enclosed is a copy of the Notice of Intention (NOI) to drill a well. This NOI, whic h was recently filed with this Department, is being returned to you as evidence of your compliance with ARS §45-596. The enclosed Completion Report is to be submitted when pump equipment is installed. The Drilling Card and Well Drilling Report form have been sent to your driller. He may not begin drilling until he has received the Drilling Card and it must be displayed on the rig during drilling. If you change drillers, you must supply this Department with the new driller's identity. Please ensure that the driller you select is licensed to drill the type of well you require. All well drillers must pass an examination proving they understand the drilling methods for that particular license, and are familiar with the laws and regulations which govern well construction in Arizona.

If it is necessary to change the location of the proposed well, immediately contact the Department of Water Resources to obtain written permission before proceeding with the drilling. A properly signed, amended Drilling Card must be in the possession of the driller before drilling commences at a different location than originally authorized. **In no case may the replacement well be more than 660 feet from the well it is replacing.**

ARS §45-600 requires the registered well owner to submit a completion report within thirty (30) days after the installation of pumping equipment. It also requires the driller to furnish this Department a complete and accurate log of the well within thirty (30) days after completion of drilling. You should insist, and ensure, that both of these are done.

If in the course of drilling a new well, it is determined that the new well cannot be successfully completed as initially intended (dry hole, cave in, lost tools, etc.), the new well must be properly abandoned and a Well Abandonment Completion Report submitted per R12-15-816.F.

Per ARS §45-593, the person to whom a well is registered shall notify this Department of a change in ownership of the well and/or information pertaining to the physical characteristics of the well in order to keep this well registration file current and accurate. We have enclosed a Change of Well Information Form should it be needed in the future.

If the information you provided indicates your well is near the Colorado River; if in the future, it is determined that water from your well is supplied from the river and you do not have a perfected water right to Colorado River water established prior to 1929, the U.S. Bureau of Reclamation may require you to cease pumping or enter into a contract for use of Colorado River water.

Sincerely,

Dorothy Boggs
Groundwater Permit Specialist

db
Enclosures

EXEMPT WELL
WELL REGISTRATION NO.

55- 539265

DEPARTMENT OF WATER RESOURCES
15 South 15th Avenue
Phoenix, Arizona 85007

EXEMPT WELL

THIS DRILLING CARD SHALL BE IN THE POSSESSION OF THE DRILLER BEFORE DRILLING OPERATIONS COMMENCE

AUTHORIZED DRILLER Weber Drilling LICENSE NO. 272
(Unless superceded by notification of change of well driller)

Notice of Intention to X **Drill** ____ **Deepen** ____ **Replace** ____ **Modify** a well has been filed with the Department by:

Leonard McConnell	Box 5032	Bisbee	AZ	85603
Name	Address	City	State	Zip

This well is to be located in: Township 24S Range 24E Section 17 NW 1/4 NW 1/4 NW 1/4

This authorization to X Drill ____ Deepen ____ Replace ____ Modify the above well expires at midnight on 05-23-94.

PURSUANT TO A.R.S. § 45-600, THE DRILLER SHALL FILE, ON THE PRESCRIBED DEPARTMENT FORM, A LOG OF THE WELL WITHIN 30 DAYS OF COMPLETION OF DRILLING

Bruce [illegible]
for **Deputy Director**

DWR-55-54-3/91

ARIZONA DEPARTMENT OF WATER RESOURCES

500 North Third Street, Phoenix, Arizona 85004
Telephone (602) 417-2470
Fax (602) 417-2422

June 21, 2002

Russell McConnell
P O Box 4513
Bisbee, AZ 85603

Re: Denial of Notice of Intention to Drill Well Number 55-590386

The Department of Water Resources notified you by letter on January 10, 2002 that your application to drill a well was incomplete. Pursuant to Arizona Revised Statutes (A.R.S.) § 41-1074(B), a list of the specific deficiencies preventing your application from being complete was provided to you in that letter. The completeness review time frame was suspended by the incomplete letter, and you were given sixty (60) days within which to provide the requested information. Our records indicate that you did not do so.

Therefore, pursuant to Arizona Administrative Code R12-15-401, the Department hereby denies your application.

The Departments decision to deny your application is an appealable agency action. In order to appeal this decision, you must request an appeal within thirty (30) days from receipt of this letter. A summary of the appeals process and appeal form is enclosed should you wish to pursue this option.

Alternatively, you may submit a new Notice of Intention for authority to drill at this particular location. To expedite the process, please include the information missing in your original Notice of Intention to Drill.

Should you have any questions, please contact Alan Dulaney of the Department of Water Resources at (602) 417-2470.

Sincerely,

Toni Bergeman

Toni Bergeman
Water Resource Technician

ARIZONA DEPARTMENT OF WATER RESOURCES

500 North Third Street, Phoenix, Arizona 85004
Telephone (602) 417-2470
Fax (602) 417-2422

January 10, 2002

Russell McConnell
P O Box 4513
Bisbee, AZ 85603

Assigned Referenced Number: 55-590386

Dear Applicant:

The Department of Water Resources recently received your Notice of Intent to **Drill, Deepen, Replace, or Modify A Well.** However, our review indicates that the filing(s) is incomplete under the Groundwater Management Act for the following reason(s):

(A) Landowner Info. Incomplete: ____
(C) County not Given: ____
(D) Book, Map, Parcel Incorrect: ____
(E) Number of Acres Not Given: ✓
(F) Legal Description Incomplete: ____
____Incomplete Quarter Sections
____Incomplete/Incorrect Section
____Incomplete/Incorrect Township ?
____Incomplete/Incorrect Range
(G) Recommendation Not Selected: ____
(H) Date Of Approval Not Given: ____
(1) Well owner Info. Incomplete: ____
(2) Action Requested (check one): ____
(3) Starting Date Not Given: ____
(4) Casing To Be Used (answer all): ✓
(5) Design Capacity of Pump : ✓
(6) Lessee Info. Incomplete: ____
(7) Primary Water Use Not Given: ____
(8) Other Water Uses Not Given: ____

(9) Place of Use Incomplete (refer to "F"): ____
(10) Type of Well (check one): ____
(11) Select One (define "other"): ____
(12) Select "Yes" or "No": ____
(13) Incomplete Driller Information: ____
(14) Printed Name/Title Not Given: ____
(15) Incorrect/Unauthorized Signature: ____
Requires Current Forms: ____
Please Refer to the Attached Letter: ____
Requires $10.00 Filing Fee: ____
Need County Approval (see attached list) ____

Other Reason(s): Please verify Township - F & 9

PLEASE CALL TONI BERGEMAN AT 602-417-2400 EXT. 7148 WITH ANY QUESTIONS.

In accordance with A.R.S § 45-596; Paragraph D, this application is being returned as a "statement of determination", requesting information necessary to make it correct and complete. If the necessary information is not received by the Department within sixty (60) days, the application may be denied. You would then have to re-initiate the N.O.I. process to receive a drilling authority for this location. If you have any questions, please contact the Groundwater Management Support Section at (602) 417-2470. **ATTACH THIS CHECK LIST WHEN RESUBMITTING THE COMPLETED NOTICE OF INTENT AND RETURN TO BOX 458, PHOENIX, ARIZONA 85004-3003. YOU MAY ALSO CONTACT YOUR DRILLER OR COUNTY ASSESSORS OFFICE FOR ASSISTANCE PERTAINING TO THE NECESSARY INFORMATION THAT IS REQUIRED TO COMPLETE YOUR APPLICATION.**

ARIZONA DEPARTMENT OF WATER RESOURCES
GROUNDWATER MANAGEMENT SUPPORT SECTION
MAIL TO: P. O. BOX 458, PHOENIX, ARIZONA 85001-0458
FOR MORE INFORMATION CALL: MONICA ORTIZ (602)417-2470
NOTICE OF INTENTION TO DRILL, DEEPEN, REPLACE OR MODIFY A WELL

RECEIVED
JAN 3 2002
GROUNDWATER MGT

PLEASE COMPLETE ALL ITEMS IN THE BOX BELOW DOWN TO COUNTY OR LOCAL AUTHORITY ENDORSEMENT. IF ANY WATER FROM THE PROPOSED WELL (LISTED BELOW) WILL BE USED FOR DOMESTIC PURPOSES ON A PARCEL OF LAND 20 OR FEWER ACRES, THE APPLICABLE COUNTY OR LOCAL HEALTH AUTHORITY MUST ENDORSE ALL ITEMS IN THE BOX BEFORE SUBMISSION TO THE DEPARTMENT OF WATER RESOURCES. ITEMS C, D, E, AND F MAY BE AVAILABLE FROM YOUR COUNTY ASSESSOR'S OFFICE.

A. Russell McConnell P.O. Box 4513 Pinetop AZ 85935
LANDOWNER'S NAME | CURRENT MAILING ADDRESS | CITY | STATE | ZIP

B. TELEPHONE NO. (520) 432-7388

C. WELL LOCATED IN Navajo COUNTY

COUNTY ASSESSOR'S PARCEL ID INFORMATION:
D. 102 53 010B E. _____
BOOK | MAP | PARCEL | # OF ACRES

OFFICIAL SEAL OR STAMP

WELL/LAND LOCATION (MUST BE COMPLETED AS REQUESTED):

F. NW¼ (10AC) NW¼ (40AC) NW¼ (160AC) OF SECTION 17 TOWNSHIP 24 N/S RANGE 24 E/W

COUNTY OR LOCAL AUTHORITY ENDORSEMENT

CHECK ONE:
G. RECOMMEND APPROVAL X ; INSUFFICIENT INFORMATION TO MAKE DETERMINATION _____ ; VARIANCE REQUIRED _____ (EXPLANATION ATTACHED)

H. DATE 12/24/01 AUTHORIZED SIGNATURE John T. Tom, R.S. TITLE Environmental Health Spec.

1. OWNER OF WELL:
Russell B. McConnell
NAME
P.O. Box 4513
CURRENT MAILING ADDRESS
Pinetop AZ 85935
CITY STATE ZIP

TELEPHONE NUMBER (520) 432-7388

2. ACTION REQUESTED:
DRILL NEW WELL ✓ DEEPEN _____
MODIFY _____ REPLACE _____

WELL REGISTRATION NO 55-_____

FOR A REPLACEMENT WELL PROVIDE:
MAX. CAPACITY OF THE ORIGINAL WELL _____ GALLONS PER MINUTE;

DISTANCE FROM THE ORIGINAL WELL:
GREATER THAN 50 FEET

3. CONSTRUCTION WILL START ABOUT:
MONTH JAN YEAR 2002

4. TYPE OF CASING FOR PROPOSED WELL:
SURFACE CASING: _____
DIAMETER: _____" DEPTH: _____'

DOWNHOLE CASING: _____
DIAMETER: _____" DEPTH: _____'

5. DESIGN PUMP CAPACITY:
_____ GALLONS PER MINUTE

6. LESSEE OF LAND OF WELLSITE:
_____
NAME
_____
CURRENT MAILING ADDRESS
_____
CITY STATE ZIP

TELEPHONE: _____

7. PRINCIPLE USE OF WATER: (BE SPECIFIC)
Household Domestic

8. OTHER USES OF WATER: (BE SPECIFIC).
Lawn / Garden

9. IF USE INCLUDES IRRIGATION, STATE TO NEAREST TENTH, THE NUMBER OF ACRES TO BE IRRIGATED: _____

FOR DEPARTMENT USE ONLY
REGISTRATION NO. 55-_____
DATE FILED _____
FILE NO. _____
AMA/INA _____
W/S _____ S/B _____
PROCESSED BY _____
DATE MAILED _____

10. PLACE OF USE (LEGAL DESCRIPTION OF LAND):
NW¼ (10AC) NW¼ (40AC) NW¼ (160AC) SECTION 17
TWNSHP 17 N/S RNG 24 E/W

11. TYPE OF WELL (CHECK ONE):
EXEMPT ✓ NON-EXEMPT _____

12. CHECK ONE:
RESIDENTIAL ✓ COMMERCIAL _____

13. IS THE PROPOSED WELLSITE WITHIN 100 FEET OF A SEPTIC TANK SYSTEM, SEWER DISPOSAL AREA, LANDFILL, HAZARDOUS MATERIALS OR PETROLEUM STORAGE AREAS AND TANKS?
YES _____ NO ✓

14. DRILLING FIRM:
Tanner Well Service
NAME
7414 W. Frontier Rd.
MAILING ADDRESS
McNeal AZ 85617
CITY STATE ZIP
(520) 642-3654
TELEPHONE NO.
133
DWR LICENSE NUMBER
C-53
~~ROC~~ LICENSE CATEGORY

I STATE THAT THIS NOTICE IS FILED IN COMPLIANCE WITH A.R.S. § 45-596, IS COMPLETE AND CORRECT TO THE BEST OF MY KNOWLEDGE AND BELIEF AND THAT I UNDERSTAND THE LIMITATIONS AND CONDITIONS SET FORTH ON THE REVERSE SIDE OF THIS FORM.

Russell B. McConnell, owner — Russell B. McConnell — Dec. 28, 2001
15. TYPE OR PRINT NAME AND TITLE | 16. SIGNATURE OF LANDOWNER/LESSEE OF WELLSITE | 17. DATE

DWR 55-40 (REV 1/99)

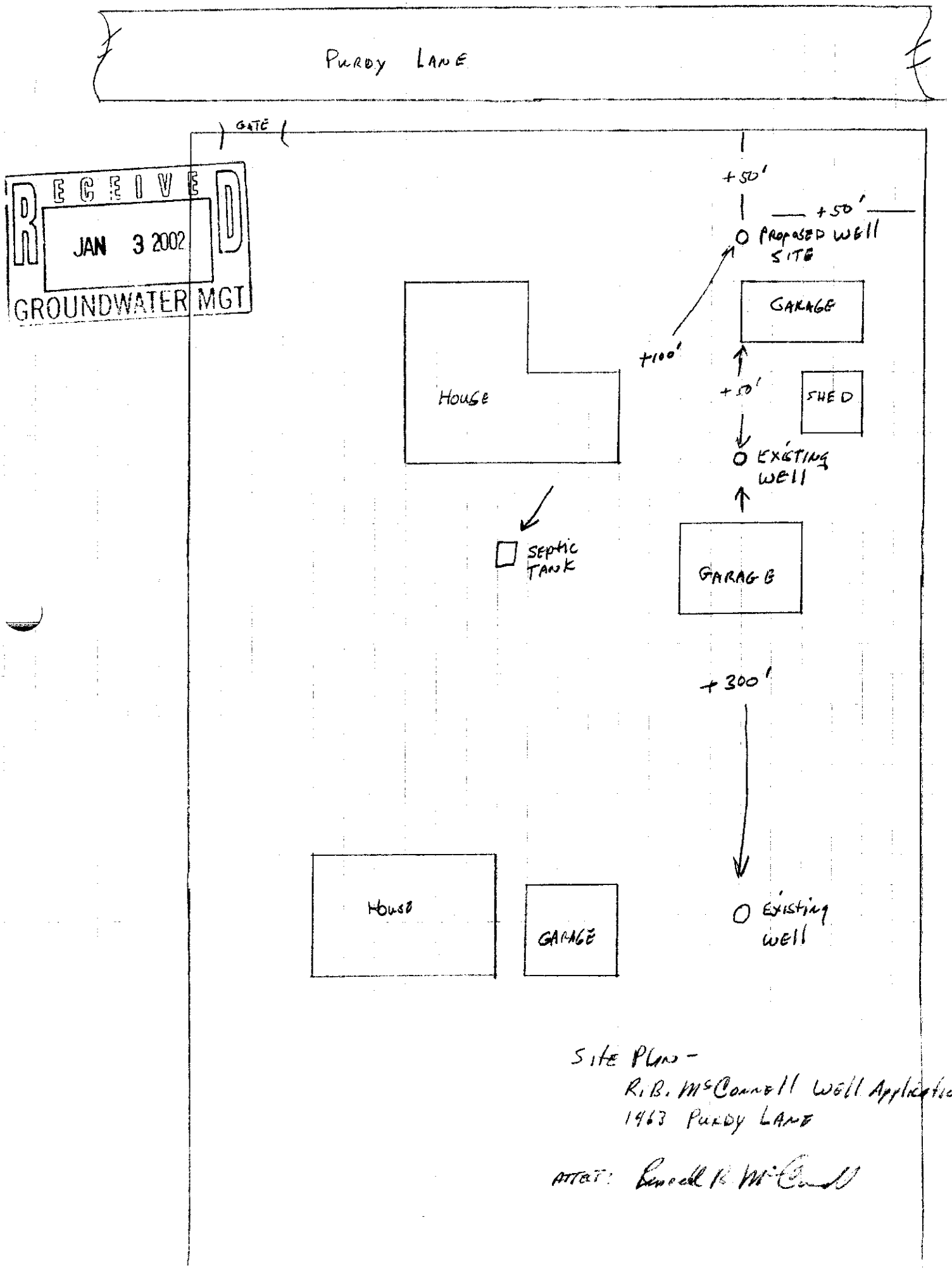

SITE PLAN -
R.B. McConnell Well Application
1963 PURDY LANE

ATTEST: Russell B McConnell

ARIZONA DEPARTMENT OF WATER RESOURCES
GROUNDWATER MANAGEMENT SUPPORT SECTION
MAIL TO: P. O. BOX 458, PHOENIX, ARIZONA 85001-0458
FOR MORE INFORMATION CALL: MONICA ORTIZ (602)417-2470
NOTICE OF INTENTION TO DRILL, DEEPEN, REPLACE OR MODIFY A WELL

RECEIVED
JAN 3 2002
GROUNDWATER MGT

PLEASE COMPLETE ALL ITEMS IN THE BOX BELOW DOWN TO COUNTY OR LOCAL AUTHORITY ENDORSEMENT. IF ANY WATER FROM THE PROPOSED WELL (LISTED BELOW) WILL BE USED FOR DOMESTIC PURPOSES ON A PARCEL OF LAND 20 OR FEWER ACRES, THE APPLICABLE COUNTY OR LOCAL HEALTH AUTHORITY MUST ENDORSE ALL ITEMS IN THE BOX BEFORE SUBMISSION TO THE DEPARTMENT OF WATER RESOURCES. ITEMS C, D, E, AND F MAY BE AVAILABLE FROM YOUR COUNTY ASSESSOR'S OFFICE.

A. Russell McConnell (LANDOWNER'S NAME) P.O. Box 4513 (CURRENT MAILING ADDRESS) Bisbee (CITY) AZ (STATE) 85603 (ZIP)

B. TELEPHONE NO. (520) 432-7388

C. WELL LOCATED IN Cochise COUNTY

COUNTY ASSESSOR'S PARCEL ID INFORMATION:
D. 102 (BOOK) 53 (MAP) 010B (PARCEL) E. _____ (# OF ACRES)

OFFICIAL SEAL OR STAMP -

WELL/LAND LOCATION (MUST BE COMPLETED AS REQUESTED):

F. NW¼ (10AC) NW¼ (40AC) NW¼ (160AC) OF SECTION 17 TOWNSHIP 24 N/S RANGE 24 E/W

COUNTY OR LOCAL AUTHORITY ENDORSEMENT

CHECK ONE:
G. RECOMMEND APPROVAL X ; INSUFFICIENT INFORMATION TO MAKE DETERMINATION _____ ; VARIANCE REQUIRED _____ (EXPLANATION ATTACHED)

H. DATE 12/24/01 AUTHORIZED SIGNATURE John T. Fan, R.S. TITLE Environmental Health Spec.

1. OWNER OF WELL:
Russell B. McConnell (NAME)
P.O. Box 4513 (CURRENT MAILING ADDRESS)
Bisbee (CITY) AZ (STATE) 85603 (ZIP)
TELEPHONE NUMBER (520) 432-7388

6. LESSEE OF LAND OF WELLSITE:
_____ (NAME)
_____ (CURRENT MAILING ADDRESS)
_____ (CITY) _____ (STATE) _____ (ZIP)
TELEPHONE: _____

10. PLACE OF USE (LEGAL DESCRIPTION OF LAND):
NW ¼ (10AC) NW ¼ (40AC) NW ¼ (160AC) SECTION 17
TWNSHP 17 N/S RNG 24 E/W

11. TYPE OF WELL (CHECK ONE):
EXEMPT ✓ NON-EXEMPT _____

. CHECK ONE:
SIDENTIAL ✓ COMMERCIAL _____

. IS THE PROPOSED WELLSITE WITHIN 100 ET OF A SEPTIC TANK SYSTEM, SEWER SPOSAL AREA, LANDFILL, HAZARDOUS ATERIALS OR PETROLEUM STORAGE EAS AND TANKS?
ES _____ NO ✓

. DRILLING FIRM:
Bower Well Service
ME
7414 W. Frontier Rd.
AILING ADDRESS
N. Neal AZ 85617
TY (CITY) STATE ZIP
(520) 642-3654
LEPHONE NO.
133
VR LICENSE NUMBER
C-53
ROC LICENSE CATEGORY



DIAMETER: _____ " DEPTH: _____ '

DATE MAILED _____

5. DESIGN PUMP CAPACITY:
_____ GALLONS PER MINUTE

I STATE THAT THIS NOTICE IS FILED IN COMPLIANCE WITH A.R.S. § 45-596, IS COMPLETE AND CORRECT TO THE BEST OF MY KNOWLEDGE AND BELIEF AND THAT I UNDERSTAND THE LIMITATIONS AND CONDITIONS SET FORTH ON THE REVERSE SIDE OF THIS FORM.

Russell B. McConnell, Owner (15. TYPE OR PRINT NAME AND TITLE) Russell B. McConnell (16. SIGNATURE OF LANDOWNER/LESSEE OF WELLSITE) Dec. 28, 2001 (17. DATE)

DWR 55-40 (REV 1/99)

DEPARTMENT OF WATER RESOURCES
99 EAST VIRGINIA AVENUE
PHOENIX, ARIZONA 85004

JUL 1982 DEPARTMENT OF WATER RESOURCES

REGISTRATION OF EXISTING WELLS

READ INSTRUCTIONS ON BACK OF THIS FORM BEFORE COMPLETING
PRINT OR TYPE — FILE IN DUPLICATE

REGISTRATION FEE (CHECK ONE)	
EXEMPT WELL (NO CHARGE)	☒
NON-EXEMPT WELL — $10.00	☐

FOR OFFICE USE ONLY
REGISTRATION NO. 55-650256-2
FILE NO. D(24-24)18 ddd
FILED 7-12-82 (DATE) AT 900A (TIME)
INA
AMA

1. Name of Registrant:
ALFREDO A. & MICAELA R. MENDEZ
314 4TH ST. (Address) MAILING: P.O. BOX 464 NACO (City) AZ (State) 85620 (Zip)

2. File and/or Control Number under previous groundwater law: UNKNOWN - PREVIOUS OWNER DECEASED
NONE (File Number) 35- (Control Number)

3. a. The well is located within the SE ¼ SE ¼ SE ¼, Section 18, of Township 24 N(S) Range 24 E(W), G & SRB & M, in the County of Cochise. UNKNOWN

b. If in a subdivision: Name of subdivision NACO TOWNSITES 102-57-099 NACO Lot No. 309, Address 314 4TH ST. NACO AZ 85620.

4. The principal use(s) of water (Examples: irrigation - stockwater - domestic - municipal - industrial)
IRRIGATION.

5. If for irrigation use, number of acres irrigated from well NONE.

6. Owner of land on which well is located. If same as Item 1, check this box ☒
(Address) (City) (State) (Zip)

7. Well data (If data not available, write N/A)
a. Depth of Well 160 feet
b. Diameter of casing 6 inches
c. Depth of casing 100 feet
d. Type of casing STEEL.
e. Maximum pump capacity — gallons per minute.
f. Depth to water 120 feet below land surface.
g. Date well completed (Month) (Day) 1938 (Year).

8. The place(s) of use of water. If same as Item 3, check this box ☒
___¼ ___¼ ___¼, Section ___ Township ___ Range ___
___¼ ___¼ ___¼, Section ___ Township ___ Range ___
NACO TOWNSITES, NACO LOT # 309, 314 4TH ST, NACO, AZ 85620
Attach additional sheet if necessary.

9. DATE 7/8/82 SIGNATURE OF REGISTRANT Alfredo A Mendez

MICROFILMED

INSTRUCTIONS FOR COMPLETING REGISTRATION FORM

General Instructions

1. A person who owns an "Existing Well" shall register the well, pursuant to A.R.S. 45-593, by filing this form in duplicate with the Department of Water Resources not later than midnight June 14, 1982. The form must be completed and signed. Failure to do so will constitute a violation of A.R.S. 45-593, and may subject the well owner to injunction and/or civil penalties, pursuant to A.R.S. Title 45, Article 12.

2. An "Existing Well" means, (1) a well which was drilled on or before June 12, 1980 and which is not abandoned or sealed, or (2) a well which was not completed on or before June 12, 1980, but for which a Notice of Intention to Drill was on file with the Arizona Water Commission on or before June 12, 1980.

3. No registration fee is required for Exempt Wells. A $10.00 registration fee must accompany registration forms for all Non-Exempt Wells.

4. An "Exempt Well" means a well having a pump with a maximum capacity of not more than 35 gallons per minute which is used to withdraw groundwater. An Exempt Well may include the non-commercial irrigation of not more than 1 acre of land.

5. A "Non-Exempt Well" means a well that is not an "Exempt Well".

INSTRUCTIONS FOR REGISTRATION QUESTIONS

1. The Registrant must be the owner of the well and may be an individual, public or private corporation, company, partnership, firm, association, society, estate, trust, any other private organization or enterprise, the United States, any state, territory or country or a governmental entity, political subdivision or municipal corporation organized under or subject to the constitution and laws of this State.

2. If you own an existing irrigation well drilled at any time, or any other type of well drilled on or after June 20, 1968, you should have an assigned control and/or file number. Write these numbers in item 2. If you do not know the number, please explain the reason on the form or on an attached sheet.

3. a. Fill in the Section, Township and Range in all cases if it is available.
   b. If the well is in a subdivision and you have this information, give the subdivision name, Lot Number, and Address.

4. Show all purposes for which the water is used.

5. If the well is used for irrigation, give the number of acres irrigated in 1980 from the well.

6. If the owner of the land is an individual, give the last name, first name, middle initial. If the owner of the land is a corporation, partnership, firm, etc., fill in the appropriate title.

7. Complete the section on Well Data with the most accurate information available to you. If the data is not available, write N/A in the blanks.

8. Give the legal description of the place of use of the water. If place of use is in a subdivision and legal description is not available, give the subdivision name, Lot Number and/or address on the blank line.

9. The person in whose name a well is registered shall notify the Department of any change in ownership and shall keep all information on the registration record current and accurate. A form entitled "Change of Well Information/Ownership" is available for this purpose. A blank form will be furnished with the returned duplicate copy of the registration form.

LAND DEPARTMENT
WATER DIVISION
STATE OF ARIZONA

REPORT OF WELL DRILLER

RECEIVED
APR 27 1979
STATE LAND DEPT.
1416

This report should be prepared by the driller in all detail and filed with the State Land Commissioner following completion of the well.

1. OWNER Alfonso Metzler
Name
Address

2. Lessee or Operator
Name
Address

3. DRILLER J. R. SHARP GENERAL CONTRACTORS
Name J. R. SHARP GENERAL CONTRACTORS BOX 4520 NACO HWY. BISBEE, ARIZ. 85603 432-4597
Address

4. Location of well: Twp. 24 S Rge. 24 E Section 5 NW ¼ NW ¼ SE ¼
10-acre subdivision

5. Intention to Drill File No. Permit No.

DESCRIPTION OF WELL

6. Total depth of hole 351 ft.

7. Type of casing P.E. Steel

8. Diameter and length of casing 6 in. from 0 to 351, in. from to, in. from to

9. Method of sealing at reduction points

10. Perforated from 245 to 345, from to, from to, from to

11. Size of cuts ¼ x 6 Number of cuts per foot 2

12. If screen was installed: Length ft. Diam. in. Type

13. Method of construction (drilled) dug, driven, bored, jetted, etc.

14. Date started 3 - 12 - 79 (Month Day Year)

15. Date completed 4 - 10 - 79 (Month Day Year)

16. Depth to water 2.38' ft.
If flowing well, so state.

17. Describe point from which depth measurements were made, and give sea-level elevation if available
Top of Casing

18. If flowing well, state method of flow regulation

19. REMARKS:

DO NOT WRITE IN THIS SPACE
OFFICE RECORD

Received 4/27/79 by RME

Filed by

File No. D(24-24)5 dbb
35-71891

(Well Log to Appear on Reverse Side)

WD FORM G-301
REV. 4-27-53

LOG OF WELL

Indicate depth at which water was first encountered, and the depth and thickness of water bearing beds. If water is artesian, indicate depth at which encountered, and depth to which it rose in well.

FROM (FEET)	TO (FEET)	DESCRIPTION OF FORMATION MATERIAL
0	351	Recent Conglomerate with occasional Boulders
	238	Standing water Level
245	250	First water.
245	345	Perforations 2 1/4x6 each foot
0	351	6 5/8 O.D. x .188 P.E. pipe with drive shoe.

I hereby certify that this well was drilled by me (or under my supervision), and that each and all of the statements herein contained are true to the best of my knowledge and belief.

Driller J. R. SHARP GENERAL CONTRACTORS
Name

J. R. SHARP
GENERAL CONTRACTORS
BOX 4520 NACO HWY.
BISBEE, ARIZ. 85603 432-4597 Address

J. R. Sharp

Date 4-14-79

2-73

- 62 -

12-15-78 not State

NOTICE OF INTENTION TO DRILL WELL

LAND DEPARTMENT
WATER DIVISION
STATE OF ARIZONA

RECEIVED
DEC 18 1978
STATE LAND DEPT.

By Law, no person shall drill, or cause to be drilled, any well for the development and use of Ground Water in Arizona without first filing Notice of Intention to Drill with the State Land Department. The only exceptions are for those irrigation wells within critical Ground Water areas for which Drilling Permits are required. No well shall be drilled by other than the owner without the driller being licensed with the Registrar of Contractors. The driller's license number must be included before the State Land Department will process the filing.

FILING FEE $3.00

LOCATION OF WELL

North

West — NW¼ NE¼ — East

SW¼ SE¼

South

Indicate Well Location by X
(Above diagram represents one 640 acre section)

1. Twp. 24S
2. Rge. 24E
3. Section 5
4. NW ¼ NW ¼ SE ¼
   10-acre subdivision
5. Owner of Well Site
   Alfonso Metzler

INSTRUCTIONS

Fill out both copies and mail to Water Division, State Land Department, 1624 W. Adams, Phoenix, Arizona, 85007.

Duplicate will be returned to Filer, together with Drilling Card.

71891

DESCRIPTION OF WELL

6. Diameter 6 in. depth 350 ft.
7. Type of casing P.E. Steel
8. Estimated depth to water 250 ft.
9. Proposed use domestic
10. Drilling will start about Feb. '79
    Month Year
11. Driller J.R. Sharp Gen. Contrs
    P.O. Box 4520
    Bisbee, AZ 85603
    Name / Address
    Driller's License No. 27262
12. Water will be applied to use about
    Feb. '79
    Month Year
20. This notice filed by:
    Check one { Owner ☐ Lessee ☐ Driller ☒
    Name J.R. Sharp Gen. Contrs.
    P.O. Box 4520
    Address Bisbee, AZ 85603

PLACE OF USE

13. Twp. 24S
14. Rge. 24E
15. Section 5
16. NW¼ NW¼ SE¼
    Legal Description of Land to be Irrigated or place of other use.
17. Acres (if irrigation)
18. Owner Alfonso Metzler
    P.O. Box 4520
    Name
19. Bisbee, AZ 85603
    Address

DO NOT WRITE IN THIS SPACE
OFFICE RECORD

Received 12-18-78 By M
Filed 12-19-78 By M
Duplicate Mailed 12-19-78 By M
File Number D(24-24)5 dbb

TO AVOID PAYMENT OF PENALTY AND INTEREST THIS PAYMENT MUST BE IN THE OFFICE OF THE STATE LAND DEPARTMENT ON OR BEFORE THE DUE DATE. DATE OF POSTAL STAMP NOT ACCEPTED AS DATE OF PAYMENT.

STATE OF ARIZONA
STATE LAND DEPARTMENT
1624 WEST ADAMS – 4th FLOOR – PHOENIX, ARIZONA 85007

OFFICE COPY

J. R. Sharp, General Contractors
For: Alfonso Metzler
P.O. Box 4520
Bisbee, Arizona 85603

SECTION	TOWNSHIP	RANGE

38096

KIND ENTRY	LEASE-REFERENCE NO.
35	71891 00

	ACCOUNT NO. GRANT FUND	SUB	CARRYING CAPACITY	BILLING DESCRIPTION	RATE	ACRES	$ AMOUNT
14	312	32		Filing fee for Notice of Intention to Drill Well			3 00
				Water Rights (GW)			
				File # D(24-24)5 dbb			
				XXX Check #7278		1	CK CK M 3.00+
					3141	12 18 78	3.00+T

CERTIFICATE OF PURCHASE $ UNPAID BALANCE	BILLING PERIOD FROM MO.	DAY	YR	TO MO.	DAY	YR	DATE BILLED MO.	DAY	YR.	DATE DUE MO.	DAY	YR.	TOTAL ACRES	TOTAL AMOUNT $
							12	18	78					3 00

IF PAYMENT IS MADE ON OR BEFORE THIS DATE → PAY THIS AMOUNT

SEE OTHER SIDE FOR LAW PERTAINING TO PENALTY AND INTEREST – A. R. S. SEC. 37-288.

RENTAL AMOUNT SUBJECT TO PENALTY AND INTEREST IF NOT PAID ON OR BEFORE DATE DUE ($)

5% PENALTY OF RENTAL AMOUNT - - - - - - - - - - - $

TOTAL RENTAL AMOUNT PLUS PENALTY - - - - - - - - ($) TOTAL PENALTY AND INTEREST

10% INTEREST PER ANNUM OF RENTAL AMOUNT AND PENALTY = NUMBER OF DAYS DELINQUENT ( )$ $

TOTAL AMOUNT DUE INCLUDING PENALTY AND INTEREST - - - - - - - - - - - - $

CASH RECEIVED $

BALANCE DUE OR OVERPAYMENT $

PENALTY AND INTEREST DISTRIBUTION		$

BRUCE E BABBITT
GOVERNOR

Arizona
State Land Department
1624 WEST ADAMS
PHOENIX, ARIZONA 85007
602 - 271-4634

OFFICE OF
STATE LAND COMMISSIONER
John M. Little
Acting

December 19, 1978

J. R. Sharp General Contractors
For: Alfonso Metzler
P.O. Box 4520
Bisbee, Arizona 85603

Gentlemen:

File No. D(24-24)5 dbb D
35-71891

This copy of Notice of Intention to Drill Well in Twp. 24 S , Rge. 24 E , Section 5 , NW $\frac{1}{4}$ NW $\frac{1}{4}$ SE $\frac{1}{4}$, is returned to you for your file. Also enclosed are:

X WELL DRILLING CARD, which should be in the hands of the driller before construction of the well is started;

X REPORT OF WELL DRILLER form, which may be filled in by the driller but which you should make sure is mailed to us after completion of the well;

X REPORT OF EQUIPMENT INSTALLED form, which shall be filled in by you and sent to us after the installation of the pumping equipment;

____ DIAGRAMS of recommended cement grout seal and pump installation, supplied by the Department of Health.

In the event it is necessary to change the location of the proposed well, you should obtain the written permission of the State Land Commissioner before proceeding with the drilling.

Very truly yours,

XXXXXXXXXXXXXXXXX
State Land Commissioner

By:
F. C. Ryan, Director
Water Rights Division

mm

21-72

STATE LAND DEPARTMENT
Water Division
Phoenix, Arizona 85007



File No. D(24-24)5 dbb
35-71801

Location of Well

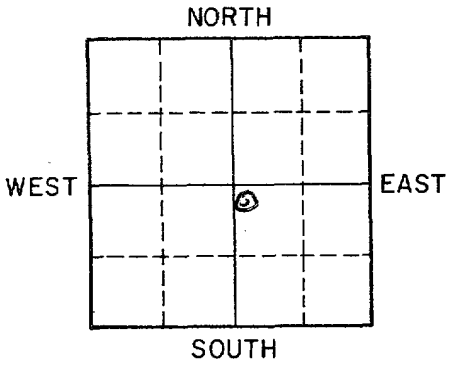

(Indicate Well Location by a circle "o" in the above Section Plat)

REPORT OF EQUIPMENT INSTALLED

OWNER Alfonso Metzler

LOCATION OF WELL:

NW ¼ NW ¼ SE ¼, Sec. 5 Twp. 24 S Rge. 24 E

Date Well Completed: 4-10-79 Depth 351'

1. Well Test:

Discharge: 15 (Gal. Per Min.) Date Well Tested: 4-10-79

Method of Discharge Measurement: Bailer test (weir, orifice, current meter, etc.)

Static Water Level: 238 ft. Drawdown 2 ± ft.

Total Pumping Lift 240 ft.

2. Equipment Installed:

Kind of Pump: 4RM19-1 Berkeley submersible (turbine, centrifugal, etc.)

Kind of Power: _____ (Elec., Nat. Gas, Etc.) H. P. Rating of Motor 1

I HEREBY CERTIFY that all the above statements are true to the best of my knowledge and belief.

J. R. SHARP GENERAL CONTRACTORS

J. R. Sharp
Signature

J. R. SHARP
GENERAL CONTRACTORS
BOX 4520 NACO HWY.
BISBEE, ARIZ. 85603 432-4597
Address

Date 4-14-, 1979.

63-73

house

DEPARTMENT OF WATER RESOURCES
99 EAST VIRGINIA AVENUE
PHOENIX, ARIZONA 85004



REGISTRATION OF EXISTING WELLS

READ INSTRUCTIONS ON BACK OF THIS FORM BEFORE COMPLETING
PRINT OR TYPE — FILE IN DUPLICATE

REGISTRATION FEE (CHECK ONE)	
EXEMPT WELL (NO CHARGE)	☒
NON-EXEMPT WELL — $10.00	☐

11

FOR OFFICE USE ONLY
REGISTRATION NO. 55-641340
FILE NO. D(24-24)7 CAC
FILED 4-12-82 (DATE) AT 3P (TIME)
INA
AMA

1. Name of Registrant: Charles Raymond Miller
Box 613 (Address) Naco (City) Az (State) 85620 (Zip)

2. File and/or Control Number under previous groundwater law:
_____ (File Number) 35- (Control Number)

3. a. The well is located within the SW ¼ NE ¼ SW ¼, Section 7, of Township 24S N/S, Range 24E E/W, G & SRB & M, in the County of Cochise.

b. If in a subdivision: Name of subdivision _____, Lot No. _____, Address _____.

4. The principal use(s) of water (Examples: irrigation - stockwater - domestic - municipal - industrial) stockwater & domestic.

5. If for irrigation use, number of acres irrigated from well _____.

6. Owner of land on which well is located. If same as Item 1, check this box ☒
_____
_____ (Address) (City) (State) (Zip)

7. Well data (If data not available, write N/A)
a. Depth of Well 200 feet
b. Diameter of casing 6 inches
c. Depth of casing 200 feet
d. Type of casing steel pipe casing.
e. Maximum pump capacity 10 gallons per minute.
f. Depth to water 150 feet below land surface.
g. Date well completed ____ (Month) ____ (Day) 1940 (Year).

8. The place(s) of use of water. If same as Item 3, check this box ☒
____ ¼ ____ ¼ ____ ¼, Section ____ Township ____ Range ____
____ ¼ ____ ¼ ____ ¼, Section ____ Township ____ Range ____
Attach additional sheet if necessary.

9. DATE 4-8-82 SIGNATURE OF REGISTRANT Charles Raymond Miller

MICROFILMED

INSTRUCTIONS FOR COMPLETING REGISTRATION FORM

General Instructions

1. A person who owns an "Existing Well" shall register the well, pursuant to A.R.S. 45-593, by filing this form **in duplicate** with the Department of Water Resources not later than midnight June 14, 1982. The form must be completed and signed. Failure to do so will constitute a violation of A.R.S. 45-593, and may subject the well owner to injunction and/or civil penalties, pursuant to A.R.S. Title 45, Article 12.

2. An "Existing Well" means, (1) a well which was drilled on or before June 12, 1980 and which is not abandoned or sealed, or (2) a well which was not completed on or before June 12, 1980, but for which a Notice of Intention to Drill was on file with the Arizona Water Commission on or before June 12, 1980.

3. No registration fee is required for Exempt Wells. A $10.00 registration fee must accompany registration forms for all Non-Exempt Wells.

4. An "Exempt Well" means a well having a pump with a maximum capacity of not more than 35 gallons per minute which is used to withdraw groundwater. An Exempt Well may include the non-commercial irrigation of not more than 1 acre of land.

5. A "Non-Exempt Well" means a well that is not an "Exempt Well".

INSTRUCTIONS FOR REGISTRATION QUESTIONS

1. The Registrant must be the owner of the well and may be an individual, public or private corporation, company, partnership, firm, association, society, estate, trust, any other private organization or enterprise, the United States, any state, territory or country or a governmental entity, political subdivision or municipal corporation organized under or subject to the constitution and laws of this State.

2. If you own an existing irrigation well drilled at any time, or any other type of well drilled on or after June 20, 1968, you should have an assigned control and/or file number. Write these numbers in item 2. If you do not know the number, please explain the reason on the form or on an attached sheet.

3. a. Fill in the Section, Township and Range in all cases if it is available.
   b. If the well is in a subdivision and you have this information, give the subdivision name, Lot Number, and Address.

4. Show all purposes for which the water is used.

5. If the well is used for irrigation, give the number of acres irrigated in 1980 from the well.

6. If the owner of the land is an individual, give the last name, first name, middle initial. If the owner of the land is a corporation, partnership, firm, etc., fill in the appropriate title.

7. Complete the section on Well Data with the most accurate information available to you. If the data is not available, write N/A in the blanks.

8. Give the legal description of the place of use of the water. If place of use is in a subdivision and legal description is not available, give the subdivision name, Lot Number and/or address on the blank line.

9. The person in whose name a well is registered shall notify the Department of any change in ownership and shall keep all information on the registration record current and accurate. A form entitled "Change of Well Information/Ownership" is available for this purpose. A blank form will be furnished with the returned duplicate copy of the registration form.

F-4, Line

DEPARTMENT OF WATER RESOURCES
99 EAST VIRGINIA AVENUE
PHOENIX, ARIZONA 85004

RECEIVED
APR 12 1982
DEPT. OF
WATER RESOURCES

REGISTRATION OF EXISTING WELLS

READ INSTRUCTIONS ON BACK OF THIS FORM BEFORE COMPLETING
PRINT OR TYPE — FILE IN DUPLICATE

11

FOR OFFICE USE ONLY	
REGISTRATION NO. 55-	641341
FILE NO.	D(24-24)17CAC
FILED (DATE)	4-12-82
AT (TIME)	3P
INA	
AMA	

REGISTRATION FEE (CHECK ONE)	
EXEMPT WELL (NO CHARGE)	☒
NON-EXEMPT WELL — $10.00	☐

1. Name of Registrant: Charles Raymond Miller
Box 613 (Address) Naco (City) Az (State) 85620 (Zip)

2. File and/or Control Number under previous groundwater law:
_____ (File Number) 35- (Control Number)

3. a. The well is located within the SW ¼ NE ¼ SW ¼, Section 17, of Township 24 S N/S, Range 24 E E/W, G & SRB & M, in the County of Cochise.

b. If in a subdivision: Name of subdivision _____, Lot No. _____, Address _____.

4. The principal use(s) of water (Examples: irrigation - stockwater - domestic - municipal - industrial) Stock water.

5. If for irrigation use, number of acres irrigated from well _____.

6. Owner of land on which well is located. If same as Item 1, check this box ☒
_____
_____
(Address) (City) (State) (Zip)

7. Well data (If data not available, write N/A)
a. Depth of Well 100 feet
b. Diameter of casing 6 inches
c. Depth of casing 100 feet
d. Type of casing Steel pipe casing.
e. Maximum pump capacity 10 gallons per minute.
f. Depth to water 60 feet below land surface.
g. Date well completed NA (Month) NA (Day) 1920 (Year).

8. The place(s) of use of water. If same as Item 3, check this box ☒.
____¼ ____¼ ____¼, Section ____ Township ____ Range ____
____¼ ____¼ ____¼, Section ____ Township ____ Range ____
Attach additional sheet if necessary.

9. DATE 4-8-82 SIGNATURE OF REGISTRANT Charles Raymond Miller

MICROFILMED

INSTRUCTIONS FOR COMPLETING REGISTRATION FORM

General Instructions

1. A person who owns an "Existing Well" shall register the well, pursuant to A.R.S. 45-593, by filing this form **in duplicate** with the Department of Water Resources not later than midnight June 14, 1982. The form must be completed and signed. Failure to do so will constitute a violation of A.R.S. 45-593, and may subject the well owner to injunction and/or civil penalties, pursuant to A.R.S. Title 45, Article 12.

2. An "Existing Well" means, (1) a well which was drilled on or before June 12, 1980 and which is not abandoned or sealed, or (2) a well which was not completed on or before June 12, 1980, but for which a Notice of Intention to Drill was on file with the Arizona Water Commission on or before June 12, 1980.

3. No registration fee is required for Exempt Wells. A $10.00 registration fee must accompany registration forms for all Non-Exempt Wells.

4. An "Exempt Well" means a well having a pump with a maximum capacity of not more than 35 gallons per minute which is used to withdraw groundwater. An Exempt Well may include the non-commercial irrigation of not more than 1 acre of land.

5. A "Non-Exempt Well" means a well that is not an "Exempt Well".

INSTRUCTIONS FOR REGISTRATION QUESTIONS

1. The Registrant must be the owner of the well and may be an individual, public or private corporation, company, partnership, firm, association, society, estate, trust, any other private organization or enterprise, the United States, any state, territory or country or a governmental entity, political subdivision or municipal corporation organized under or subject to the constitution and laws of this State.

2. If you own an existing irrigation well drilled at any time, or any other type of well drilled on or after June 20, 1968, you should have an assigned control and/or file number. Write these numbers in item 2. If you do not know the number, please explain the reason on the form or on an attached sheet.

3. a. Fill in the Section, Township and Range in all cases if it is available.
   b. If the well is in a subdivision and you have this information, give the subdivision name, Lot Number, and Address.

4. Show all purposes for which the water is used.

5. If the well is used for irrigation, give the number of acres irrigated in 1980 from the well.

6. If the owner of the land is an individual, give the last name, first name, middle initial. If the owner of the land is a corporation, partnership, firm, etc., fill in the appropriate title.

7. Complete the section on Well Data with the most accurate information available to you. If the data is not available, write N/A in the blanks.

8. Give the legal description of the place of use of the water. If place of use is in a subdivision and legal description is not available, give the subdivision name, Lot Number and/or address on the blank line.

9. The person in whose name a well is registered shall notify the Department of any change in ownership and shall keep all information on the registration record current and accurate. A form entitled "Change of Well Information/Ownership" is available for this purpose. A blank form will be furnished with the returned duplicate copy of the registration form.

B.J

DEPARTMENT OF WATER RESOURCES
99 EAST VIRGINIA AVENUE
PHOENIX, ARIZONA 85004

RECEIVED
APR 12 1982
DEPT. OF WATER RESOURCES

REGISTRATION OF EXISTING WELLS

READ INSTRUCTIONS ON BACK OF THIS FORM BEFORE COMPLETING
PRINT OR TYPE — FILE IN DUPLICATE

11

REGISTRATION FEE (CHECK ONE)	
EXEMPT WELL (NO CHARGE)	☒
NON-EXEMPT WELL — $10.00	☐

FOR OFFICE USE ONLY
REGISTRATION NO. 55- 641342
FILE NO. D(24-24)15CCC
FILED 4-12-82 (DATE) AT 3P (TIME)
INA
AMA

1. Name of Registrant: Charles Raymond Miller
Box 613 (Address) Naco (City) Az (State) 85620 (Zip)

2. File and/or Control Number under previous groundwater law:
(File Number) 35- (Control Number)

3. a. The well is located within the SW ¼ SW ¼ SW ¼, Section 15, of Township 24S N/S, Range 24E E/W, G & SRB & M, in the County of Cochise.

b. If in a subdivision: Name of subdivision ____, Lot No. ____, Address ____.

4. The principal use(s) of water (Examples: irrigation - stockwater - domestic - municipal - industrial) Stock water.

5. If for irrigation use, number of acres irrigated from well ____.

6. Owner of land on which well is located. If same as Item 1, check this box ☒
(Address) (City) (State) (Zip)

7. Well data (If data not available, write N/A)
a. Depth of Well 200 feet
b. Diameter of casing 6 inches
c. Depth of casing 200 feet
d. Type of casing Steel pipe casing.
e. Maximum pump capacity 10 gallons per minute.
f. Depth to water 160 feet below land surface.
g. Date well completed NA (Month) NA (Day) 1957 (Year).

8. The place(s) of use of water. If same as Item 3, check this box ☒.
____¼ ____¼ ____¼, Section ____ Township ____ Range ____
____¼ ____¼ ____¼, Section ____ Township ____ Range ____
Attach additional sheet if necessary.

9. DATE 4-8-82 SIGNATURE OF REGISTRANT Charles Raymond Miller

MICROFILMED

INSTRUCTIONS FOR COMPLETING REGISTRATION FORM

General Instructions

1. A person who owns an "Existing Well" shall register the well, pursuant to A.R.S. 45-593, by filing this form **in duplicate** with the Department of Water Resources not later than midnight June 14, 1982. The form must be completed and signed. Failure to do so will constitute a violation of A.R.S. 45-593, and may subject the well owner to injunction and/or civil penalties, pursuant to A.R.S. Title 45, Article 12.

2. An "Existing Well" means, (1) a well which was drilled on or before June 12, 1980 and which is not abandoned or sealed, or (2) a well which was not completed on or before June 12, 1980, but for which a Notice of Intention to Drill was on file with the Arizona Water Commission on or before June 12, 1980.

3. No registration fee is required for Exempt Wells. A $10.00 registration fee must accompany registration forms for all Non-Exempt Wells.

4. An "Exempt Well" means a well having a pump with a maximum capacity of not more than 35 gallons per minute which is used to withdraw groundwater. An Exempt Well may include the non-commercial irrigation of not more than 1 acre of land.

5. A "Non-Exempt Well" means a well that is not an "Exempt Well".

INSTRUCTIONS FOR REGISTRATION QUESTIONS

1. The Registrant must be the owner of the well and may be an individual, public or private corporation, company, partnership, firm, association, society, estate, trust, any other private organization or enterprise, the United States, any state, territory or country or a governmental entity, political subdivision or municipal corporation organized under or subject to the constitution and laws of this State.

2. If you own an existing irrigation well drilled at any time, or any other type of well drilled on or after June 20, 1968, you should have an assigned control and/or file number. Write these numbers in item 2. If you do not know the number, please explain the reason on the form or on an attached sheet.

3. a. Fill in the Section, Township and Range in all cases if it is available.
   b. If the well is in a subdivision and you have this information, give the subdivision name, Lot Number, and Address.

4. Show all purposes for which the water is used.

5. If the well is used for irrigation, give the number of acres irrigated in 1980 from the well.

6. If the owner of the land is an individual, give the last name, first name, middle initial. If the owner of the land is a corporation, partnership, firm, etc., fill in the appropriate title.

7. Complete the section on Well Data with the most accurate information available to you. If the data is not available, write N/A in the blanks.

8. Give the legal description of the place of use of the water. If place of use is in a subdivision and legal description is not available, give the subdivision name, Lot Number and/or address on the blank line.

9. The person in whose name a well is registered shall notify the Department of any change in ownership and shall keep all information on the registration record current and accurate. A form entitled "Change of Well Information/Ownership" is available for this purpose. A blank form will be furnished with the returned duplicate copy of the registration form.

DEPARTMENT OF WATER RESOURCES
99 EAST VIRGINIA AVENUE
PHOENIX, ARIZONA 85004

RECEIVED JUN 18 1982 DEP'T OF WATER RESOURCES

REGISTRATION OF EXISTING WELLS

READ INSTRUCTIONS ON BACK OF THIS FORM BEFORE COMPLETING
PRINT OR TYPE — FILE IN DUPLICATE

13

FOR OFFICE USE ONLY
REGISTRATION NO. 55- 650662L
FILE NO. D(24-24)11 d
FILED 6-18-82 (DATE) AT 10a (TIME)
INA —
AMA —

REGISTRATION FEE (CHECK ONE)	
EXEMPT WELL (NO CHARGE)	☐
NON-EXEMPT WELL — $10.00	☐

1. Name of Registrant:
Herbert R. Minnerly
Rt #1, 614 Border Rd (Address) Bisbee (City) Arizona (State) 85603 (Zip)

2. File and/or Control Number under previous groundwater law:
_____ (File Number) 35- _____ (Control Number)

3. a. The well is located within the ____ ¼ ____ ¼ SE ¼, Section 11, of Township 24 N/S, Range 24 E/W, G & SRB & M, in the County of Cochise.

b. If in a subdivision: Name of subdivision _____, Lot No. _____, Address _____.

4. The principal use(s) of water (Examples: irrigation - stockwater - domestic - municipal - industrial)
domestic.

5. If for irrigation use, number of acres irrigated from well _____.

6. Owner of land on which well is located. If same as Item 1, check this box ☑
_____
_____ (Address) (City) (State) (Zip)

7. Well data (If data not available, write N/A)
a. Depth of Well N/A feet
b. Diameter of casing " inches
c. Depth of casing " feet
d. Type of casing " .
e. Maximum pump capacity " gallons per minute.
f. Depth to water " feet below land surface.
g. Date well completed " (Month) (Day) (Year).

8. The place(s) of use of water. If same as Item 3, check this box ☑.
____ ¼ ____ ¼ ____ ¼, Section ____ Township ____ Range ____
____ ¼ ____ ¼ ____ ¼, Section ____ Township ____ Range ____
Attach additional sheet if necessary.

9. DATE 6/15/82 SIGNATURE OF REGISTRANT Herbert R Minnerly

MICROFILMED

INSTRUCTIONS FOR COMPLETING REGISTRATION FORM

General Instructions

1. A person who owns an "Existing Well" shall register the well, pursuant to A.R.S. 45-593, by filing this form **in duplicate** with the Department of Water Resources not later than midnight June 14, 1982. The form must be completed and signed. Failure to do so will constitute a violation of A.R.S. 45-593, and may subject the well owner to injunction and/or civil penalties, pursuant to A.R.S. Title 45, Article 12.

2. An "Existing Well" means, (1) a well which was drilled on or before June 12, 1980 and which is not abandoned or sealed, or (2) a well which was not completed on or before June 12, 1980, but for which a Notice of Intention to Drill was on file with the Arizona Water Commission on or before June 12, 1980.

3. No registration fee is required for Exempt Wells. A $10.00 registration fee must accompany registration forms for all Non-Exempt Wells.

4. An "Exempt Well" means a well having a pump with a maximum capacity of not more than 35 gallons per minute which is used to withdraw groundwater. An Exempt Well may include the non-commercial irrigation of not more than 1 acre of land.

5. A "Non-Exempt Well" means a well that is not an "Exempt Well".

INSTRUCTIONS FOR REGISTRATION QUESTIONS

1. The Registrant must be the owner of the well and may be an individual, public or private corporation, company, partnership, firm, association, society, estate, trust, any other private organization or enterprise, the United States, any state, territory or country or a governmental entity, political subdivision or municipal corporation organized under or subject to the constitution and laws of this State.

2. If you own an existing irrigation well drilled at any time, or any other type of well drilled on or after June 20, 1968, you should have an assigned control and/or file number. Write these numbers in item 2. If you do not know the number, please explain the reason on the form or on an attached sheet.

3. a. Fill in the Section, Township and Range in all cases if it is available.
   b. If the well is in a subdivision and you have this information, give the subdivision name, Lot Number, and Address.

4. Show all purposes for which the water is used.

5. If the well is used for irrigation, give the number of acres irrigated in 1980 from the well.

6. If the owner of the land is an individual, give the last name, first name, middle initial. If the owner of the land is a corporation, partnership, firm, etc., fill in the appropriate title.

7. Complete the section on Well Data with the most accurate information available to you. If the data is not available, write N/A in the blanks.

8. Give the legal description of the place of use of the water. If place of use is in a subdivision and legal description is not available, give the subdivision name, Lot Number and/or address on the blank line.

9. The person in whose name a well is registered shall notify the Department of any change in ownership and shall keep all information on the registration record current and accurate. A form entitled "Change of Well Information/Ownership" is available for this purpose. A blank form will be furnished with the returned duplicate copy of the registration form.

DEPARTMENT OF WATER RESOURCES
99 EAST VIRGINIA AVENUE
PHOENIX, ARIZONA 85004



REGISTRATION OF EXISTING WELLS

READ INSTRUCTIONS ON BACK OF THIS FORM BEFORE COMPLETING
PRINT OR TYPE — FILE IN DUPLICATE

REGISTRATION FEE (CHECK ONE)	
EXEMPT WELL (NO CHARGE)	☐
NON-EXEMPT WELL — $10.00	☐

11

FOR OFFICE USE ONLY
REGISTRATION NO. 55- 63316
FILE NO. D(24-24)18 add
FILED MAY 10 1982 (DATE) AT 11 a m (TIME)
INA
AMA

1. Name of Registrant:
J. R. Sharp
P.O. Box 4520 (Address) Bisbee (City) AZ (State) 85603 (Zip)

2. File and/or Control Number under previous groundwater law:
(File Number) 35- (Control Number)

3. a. The well is located within the SE ¼ SE ¼ NE ¼, Section 18, of Township 24 S N/S, Range 24 E E/W, G & SRB & M, in the County of Cochise.

   b. If in a subdivision: Name of subdivision _____, Lot No. _____, Address _____.

4. The principal use(s) of water (Examples: irrigation - stockwater - (domestic) municipal - industrial)
_____.

5. If for irrigation use, number of acres irrigated from well _____.

6. Owner of land on which well is located. If same as Item 1, check this box ☒
_____
(Address) (City) (State) (Zip)

7. Well data (If data not available, write N/A)
   a. Depth of Well 208 feet
   b. Diameter of casing 8 inches
   c. Depth of casing 208 feet
   d. Type of casing P.E. steel .
   e. Maximum pump capacity 35 gallons per minute.
   f. Depth to water 95 feet below land surface.
   g. Date well completed _____ (Month) _____ (Day) 1955 (Year) .

8. The place(s) of use of water. If same as Item 3, check this box ☒.
   _____¼ _____¼ _____¼, Section _____ Township _____ Range _____
   _____¼ _____¼ _____¼, Section _____ Township _____ Range _____
   Attach additional sheet if necessary.

9. DATE 5-6-82 SIGNATURE OF REGISTRANT J. R. Sharp

MICROFILMED

INSTRUCTIONS FOR COMPLETING REGISTRATION FORM

General Instructions

1. A person who owns an "Existing Well" shall register the well, pursuant to A.R.S. 45-593, by filing this form **in duplicate** with the Department of Water Resources not later than midnight June 14, 1982. The form must be completed and signed. Failure to do so will constitute a violation of A.R.S. 45-593, and may subject the well owner to injunction and/or civil penalties, pursuant to A.R.S. Title 45, Article 12.

2. An "Existing Well" means, (1) a well which was drilled on or before June 12, 1980 and which is not abandoned or sealed, or (2) a well which was not completed on or before June 12, 1980, but for which a Notice of Intention to Drill was on file with the Arizona Water Commission on or before June 12, 1980.

3. No registration fee is required for Exempt Wells. A $10.00 registration fee must accompany registration forms for all Non-Exempt Wells.

4. An "Exempt Well" means a well having a pump with a maximum capacity of not more than 35 gallons per minute which is used to withdraw groundwater. An Exempt Well may include the non-commercial irrigation of not more than 1 acre of land.

5. A "Non-Exempt Well" means a well that is not an "Exempt Well".

INSTRUCTIONS FOR REGISTRATION QUESTIONS

1. The Registrant must be the owner of the well and may be an individual, public or private corporation, company, partnership, firm, association, society, estate, trust, any other private organization or enterprise, the United States, any state, territory or country or a governmental entity, political subdivision or municipal corporation organized under or subject to the constitution and laws of this State.

2. If you own an existing irrigation well drilled at any time, or any other type of well drilled on or after June 20, 1968, you should have an assigned control and/or file number. Write these numbers in item 2. If you do not know the number, please explain the reason on the form or on an attached sheet.

3. a. Fill in the Section, Township and Range in all cases if it is available.
   b. If the well is in a subdivision and you have this information, give the subdivision name, Lot Number, and Address.

4. Show all purposes for which the water is used.

5. If the well is used for irrigation, give the number of acres irrigated in 1980 from the well.

6. If the owner of the land is an individual, give the last name, first name, middle initial. If the owner of the land is a corporation, partnership, firm, etc., fill in the appropriate title.

7. Complete the section on Well Data with the most accurate information available to you. If the data is not available, write N/A in the blanks.

8. Give the legal description of the place of use of the water. If place of use is in a subdivision and legal description is not available, give the subdivision name, Lot Number and/or address on the blank line.

9. The person in whose name a well is registered shall notify the Department of any change in ownership and shall keep all information on the registration record current and accurate. A form entitled "Change of Well Information/Ownership" is available for this purpose. A blank form will be furnished with the returned duplicate copy of the registration form.

DEPARTMENT OF WATER RESOURCES
99 EAST VIRGINIA AVENUE
PHOENIX, ARIZONA 85004

RECEIVED MAY 10 1982 DEPT. OF WATER RESOURCES

REGISTRATION OF EXISTING WELLS

READ INSTRUCTIONS ON BACK OF THIS FORM BEFORE COMPLETING
PRINT OR TYPE — FILE IN DUPLICATE

REGISTRATION FEE (CHECK ONE)	
EXEMPT WELL (NO CHARGE)	☒
NON-EXEMPT WELL — $10.00	☐

FOR OFFICE USE ONLY
REGISTRATION NO. 55-633317
FILE NO. D(24-24)18daa
FILED MAY 10 1982 (DATE) AT 11a m (TIME)
INA
AMA

1. Name of Registrant:
J. R. Sharp
P.O. Box 4520 (Address) Bisbee (City) AZ (State) 85603 (Zip)

2. File and/or Control Number under previous groundwater law:
(File Number) 35- (Control Number)

3. a. The well is located within the NE ¼ NE ¼ SE ¼, Section 18, of Township 24 S N/S, Range 24 E E/W, G & SRB & M, in the County of Cochise.
   b. If in a subdivision: Name of subdivision _____, Lot No. _____, Address _____.

4. The principal use(s) of water (Examples: irrigation - stockwater - (domestic) - municipal - industrial)
domestic.

5. If for irrigation use, number of acres irrigated from well _____.

6. Owner of land on which well is located. If same as Item 1, check this box ☒
(Address) (City) (State) (Zip)

7. Well data (If data not available, write N/A)
   a. Depth of Well 155 feet
   b. Diameter of casing 6 inches
   c. Depth of casing 155 feet
   d. Type of casing P.E. Steel .
   e. Maximum pump capacity 35 gallons per minute.
   f. Depth to water 95 feet below land surface.
   g. Date well completed (Month) (Day) 1956 (Year).

8. The place(s) of use of water. If same as Item 3, check this box ☒.
   ____¼ ____¼ ____¼, Section ____ Township ____ Range ____
   ____¼ ____¼ ____¼, Section ____ Township ____ Range ____
   Attach additional sheet if necessary.

9. DATE 5-6-82 SIGNATURE OF REGISTRANT J. R. Sharp

MICROFILMED

INSTRUCTIONS FOR COMPLETING REGISTRATION FORM

General Instructions

1. A person who owns an "Existing Well" shall register the well, pursuant to A.R.S. 45-593, by filing this form **in duplicate** with the Department of Water Resources not later than midnight June 14, 1982. The form must be completed and signed. Failure to do so will constitute a violation of A.R.S. 45-593, and may subject the well owner to injunction and/or civil penalties, pursuant to A.R.S. Title 45, Article 12.

2. An "Existing Well" means, (1) a well which was drilled on or before June 12, 1980 and which is not abandoned or sealed, or (2) a well which was not completed on or before June 12, 1980, but for which a Notice of Intention to Drill was on file with the Arizona Water Commission on or before June 12, 1980.

3. No registration fee is required for Exempt Wells. A $10.00 registration fee must accompany registration forms for all Non-Exempt Wells.

4. An "Exempt Well" means a well having a pump with a maximum capacity of not more than 35 gallons per minute which is used to withdraw groundwater. An Exempt Well may include the non-commercial irrigation of not more than 1 acre of land.

5. A "Non-Exempt Well" means a well that is not an "Exempt Well".

INSTRUCTIONS FOR REGISTRATION QUESTIONS

1. The Registrant must be the owner of the well and may be an individual, public or private corporation, company, partnership, firm, association, society, estate, trust, any other private organization or enterprise, the United States, any state, territory or country or a governmental entity, political subdivision or municipal corporation organized under or subject to the constitution and laws of this State.

2. If you own an existing irrigation well drilled at any time, or any other type of well drilled on or after June 20, 1968, you should have an assigned control and/or file number. Write these numbers in item 2. If you do not know the number, please explain the reason on the form or on an attached sheet.

3. a. Fill in the Section, Township and Range in all cases if it is available.
   b. If the well is in a subdivision and you have this information, give the subdivision name, Lot Number, and Address.

4. Show all purposes for which the water is used.

5. If the well is used for irrigation, give the number of acres irrigated in 1980 from the well.

6. If the owner of the land is an individual, give the last name, first name, middle initial. If the owner of the land is a corporation, partnership, firm, etc., fill in the appropriate title.

7. Complete the section on Well Data with the most accurate information available to you. If the data is not available, write N/A in the blanks.

8. Give the legal description of the place of use of the water. If place of use is in a subdivision and legal description is not available, give the subdivision name, Lot Number and/or address on the blank line.

9. The person in whose name a well is registered shall notify the Department of any change in ownership and shall keep all information on the registration record current and accurate. A form entitled "Change of Well Information/Ownership" is available for this purpose. A blank form will be furnished with the returned duplicate copy of the registration form.

Arizona Department of Water Resources
Groundwater Management Support Section
P.O. Box 458 • Phoenix, Arizona 85001-0458
(602) 417-2470 • (800) 352-8488
www.water.az.gov

Request to Change Well Information

RECEIVED
JAN – 3
Water Management Section

FILE NUMBER

WELL REGISTRATION NUMBER
55 – 538847

- Review instructions prior to completing form in back or blue ink.
- You must include with your Notice:
  - check or money order for any required fee(s)
- Authority for fee: A.A.C. R12-15-151(B)(4)(a), A.R.S. § 45-113(B)

** PLEASE PRINT CLEARLY **

SECTION 1. REGISTRY INFORMATION

Well Owner

FULL NAME OF COMPANY, ORGANIZATION, OR INDIVIDUAL

MAILING ADDRESS

CITY / STATE / ZIP CODE

CONTACT PERSON NAME AND TITLE

TELEPHONE NUMBER | FAX

Location of Well

WELL LOCATION ADDRESS (IF ANY)
3606 WILLSON ROAD, NACO, AZ 85620

TOWNSHIP (N/S)	RANGE (E/W)	SECTION	160 ACRE	40 ACRE	10 ACRE
24S	23E	13	SE ¼	NE ¼	NE ¼

LATITUDE °	'	" N	LONGITUDE °	'	" W
Degrees	Minutes	Seconds	Degrees	Minutes	Seconds

COUNTY ASSESSOR'S PARCEL ID NUMBER

BOOK	MAP	PARCEL
		102-34-008-9

COUNTY WHERE WELL IS LOCATED
COCHISE

Type of Request (CHECK ONE)

☐ Change of Well Drilling Contractor *(Fill out Section 2)*
☐ Change of Well Ownership *(Fill out Section 3)*
☐ Change of Well Information *(location, use, etc.) (Fill out Section 4)*

SECTION 2. REQUEST TO CHANGE WELL DRILLING CONTRACTOR ($10 Fee Required)

- If drilling or abandoning a well, the Department must receive this request and issue authorization to the new drilling form prior to the commencement of well drilling or abandonment.

$10 FEE

Current Well Drilling Contractor		New Well Drilling Contractor	
FULL NAME OF COMPANY, ORGANIZATION, OR INDIVIDUAL		FULL NAME OF COMPANY, ORGANIZATION, OR INDIVIDUAL	
DWR LICENSE NUMBER		DWR LICENSE NUMBER	ROC LICENSE CATEGORY
TELEPHONE NUMBER	FAX	TELEPHONE NUMBER	FAX

SECTION 3. STATEMENT OF CHANGE OF WELL OWNERSHIP ($10 Fee Required)

$10 FEE

- If this change pertains to more than one well and the names are the same, only one $10 fee is required.

10

Previous Well Owner		New Well Owner	
FULL NAME OF COMPANY, ORGANIZATION, OR INDIVIDUAL		FULL NAME OF COMPANY, ORGANIZATION, OR INDIVIDUAL	
GLORIA WILLSON		PATRICK B. MOORE	
MAILING ADDRESS		MAILING ADDRESS	
P.O. BOX 425		478 W. ROAD, 3 ½ N.	
CITY / STATE / ZIP CODE		CITY / STATE / ZIP CODE	
NACO, AZ 85620		CHINO VALLEY, AZ 86323	
CONTACT PERSON NAME AND TITLE		CONTACT PERSON NAME AND TITLE	
SAME AS ABOVE		SAME AS ABOVE	
TELEPHONE NUMBER	FAX	TELEPHONE NUMBER	FAX

SECTION 4. CHANGE OF WELL INFORMATION (No Fee Required)

NO FEE

NOTE: Applies only to wells that have already been drilled. For proposed wells, an amended Notice of Intent to Drill a Well must be filed.

EXPLAIN

I HEREBY CERTIFY that the above statements are true to the best of my knowledge and belief.

TYPE OR PRINT NAME AND TITLE	SIGNATURE OF WELL OWNER
Gloria L. Willson, Trustee	Gloria L. Willson

Arizona Department of Water Resources
Groundwater Management Support Section
P.O. Box 458 • Phoenix, Arizona 85001-0458
(602) 417-2470 • (800) 352-8488
www.water.az.gov

Request to Change Well Information

- Review instructions prior to completing form in back or blue ink.
- You must include with your Notice:
  - check or money order for any required fee(s)
- Authority for fee: A.A.C. R12-15-151(B)(4)(a), A.R.S. § 45-113(B)

JAN - 9

FILE NUMBER

WELL REGISTRATION NUMBER
55 – 538847

** PLEASE PRINT CLEARLY **

SECTION 1. REGISTRY INFORMATION

Well Owner	Location of Well
FULL NAME OF COMPANY, ORGANIZATION, OR INDIVIDUAL	WELL LOCATION ADDRESS (IF ANY) 3606 WILLSON ROAD, NACO, AZ 85620
MAILING ADDRESS	TOWNSHIP (N/S): 24S · RANGE (E/W): 23E · SECTION: 13 · 160 ACRE: SE ¼ · 40 ACRE: NE ¼ · 10 ACRE: NE ¼

Pioneer Title Agency, Inc.
P.O. BOX 1900
Sierra Vista, AZ 85636

NATIONAL BANK OF ARIZONA
1160 E. Fry Blvd.
Sierra Vista, Arizona 85635
91-532/1221

NO. 695336

FILE NUMBER	DATE	AMOUNT
00911601 - 006 DB	12/27/05	$10.00

Details on back.

Security Features Included.

PAY TEN DOLLARS and no/100

TO THE ORDER OF ARIZONA DEPARTMENT OF WATER RESOURCES
P.O. BOX 458
PHOENIX, AZ 85001

ESCROW ACCOUNT

[redacted]

[redacted]

SECTION 3. STATEMENT OF CHANGE OF WELL OWNERSHIP ($10 Fee Required)

$10 FEE

- If this change pertains to more than one well and the names are the same, only one $10 fee is required.

10

Previous Well Owner		New Well Owner	
FULL NAME OF COMPANY, ORGANIZATION, OR INDIVIDUAL GLORIA WILLSON		FULL NAME OF COMPANY, ORGANIZATION, OR INDIVIDUAL PATRICK B. MOORE	
MAILING ADDRESS P.O. BOX 425		MAILING ADDRESS 478 W. ROAD, 3 ½ N.	
CITY / STATE / ZIP CODE NACO, AZ 85620		CITY / STATE / ZIP CODE CHINO VALLEY, AZ 86323	
CONTACT PERSON NAME AND TITLE SAME AS ABOVE		CONTACT PERSON NAME AND TITLE SAME AS ABOVE	
TELEPHONE NUMBER	FAX	TELEPHONE NUMBER	FAX

SECTION 4. CHANGE OF WELL INFORMATION (No Fee Required)

NO FEE

NOTE: Applies only to wells that have already been drilled. For proposed wells, an amended Notice of Intent to Drill a Well must be filed.

EXPLAIN

I HEREBY CERTIFY that the above statements are true to the best of my knowledge and belief.

TYPE OR PRINT NAME AND TITLE	SIGNATURE OF WELL OWNER
Gloria L. Willson, Trustee	Gloria L. Willson

ARIZONA DEPARTMENT OF WATER RESOURCES
15 South 15th Avenue
Phoenix, Arizona 85007

WELL DRILLER REPORT

This report should be prepared by the driller in all detail and filed with the Department within 30 days following completion of the well.

1. Owner Name: Gloria Willson
   Address: P.O. Bx 425 (Street) Naco (City), Az (State) 85620 (Zip)
2. Driller Name: L. B. DRILLING
   Address: Box 4166 (Street) Huachuca City (City), AZ (State) 85616 (Zip)
3. Location: 24 N/S (Township) 23 E/W (Range) 13 (Section) NE 1/4 (10-acre) NE 1/4 (40-acre) SE 1/4 (160-acre)
4. Well Registration No. 55-538847 (Required)
5. Permit No. _____ (If issued)

DESCRIPTION OF WELL

6. Total depth of hole 220 ft.
7. Type of casing PVC
8. Diameter and length of casing 6 in. from 0 to 220, _____ in from _____ to _____.
9. Method of sealing at reduction points _____
10. Perforated from 220 to 180, from _____ to _____, from _____ to _____.
11. Size of cuts 1/8 Number of cuts per foot three
12. If screen was installed: Length _____ ft. Diam _____ in. Type _____
13. Method of construction drilled air
    (drilled, dug, driven, bored, jetted, etc)
14. Date started April (Month) 23 (Day) 1993 (Year)
15. Date completed April (Month) 24 (Day) 1993 (Year)
16. Depth to water 125 ft. (If flowing well, so state)
17. Describe point from which depth measurements were made, and give sea-level elevation if available
    ground level
18. If flowing well, state method of flow regulation: N/A
19. Remarks: blew 25 g.p.m.

DO NOT WRITE IN THIS SPACE
OFFICE RECORD
Rc 55-538847
Fi D(24-23)13DAA
Rc
El ENTERED JUN 28 1993

DWR-55-55-7/91 (Rev.)

LOG OF WELL

Indicate depth at which water was first encountered, and the depth and thickness of water bearing beds. If water is artesian, indicate depth at which encounterd, and depth to which it rose in well.

From (feet)	To (feet)	Description of formation material
0	193	clayey brown sand and gravel
193	220	brown cemented sand 1st water

I hereby certify that this well was drilled by me (or under my supervision), and that each and all statements herein contained are true to the best of my knowledge and belief.

Driller Name: Larry Lee

L. B. DRILLING

Street Box 4166

Huachuca City, AZ 85616

City State Zip

Date 6-22-93

ARIZONA DEPARTMENT OF WATER RESOURCES
15 South 15th Avenue
Phoenix, Arizona 85007

55-538847
D(24-23)13DAA

COMPLETION REPORT

1. Per **A.R.S. § 45-600**, the Completion Report is to be filed with the Department within 30 days after installation of pump equipment by the registered well owner.

2. Drawdown of the water level for a non-flowing well should be measured in feet after not less than 4 hours of continuous operation and while still in operation and for a flowing well the shut-in pressure should be measured in feet above the land or in pounds per square inch at the land surface.

3. The static groundwater level should be measured in feet from the land surface immediately prior to the well capacity test.

4. The tested pumping capacity of the well in gallons per minute for a non-flowing well should be determined by measuring the discharge of the pump after continuous operation for at least 4 hours and for a flowing well by measuring the natural flow at the land surface.

LOCATION OF THE WELL:

24 N/(S)	23 (E)/W	13	NE 1/4	NE 1/4	SE 1/4
Township	Range	Section	10-acre	40-acre	160-acre

EQUIPMENT INSTALLED:

Kind of pump Submersible
Turbine, centrifugal, etc.

Kind of power Electric H.P. Rating of Motor 3/4
Electric, natural gas, gasoline, etc.

Pumping Capacity 10 GPM Date pump installed: 4-10-93
Gallons per minute

WELL TEST:

Test pumping capacity 25 GPM Date Well Tested: 4-8-93
Gallons per minute

Method of Discharge Measurement
Weir, orifice, current meter, etc.

Static Groundwater Level 125 ft. Drawdown 0 ft.

Total Pumping Lift 125 ft. Drawdown lbs.
(Flowing Well)

I HEREBY CERTIFY that the above statements are true to the best of my knowledge and belief.

ENTERED JUN 25 1993

GLORIA WILLSON
Print Well Owner's Name

6-8, 1993
Date

Signature of Well Owner or Agent

Box 556
Address

Eloy AZ 85610
City State Zip

DWR-55-56-7/91 (Rev.)

FILING FEE $10.00

ARIZONA DEPARTMENT OF WATER RESOURCES
Operations Division
15 South 15th Avenue
Phoenix, Arizona 85007

NOTICE OF INTENTION TO DRILL A WELL OUTSIDE OF AN ACTIVE MANAGEMENT AREA

Section §45-596, Arizona Revised Statutes, provides: In an area not subject to Active Management, a person may not drill, deepen, or modify any well, without first filing a Notice of Intention to Drill with the Department.

WELL/LAND LOCATION:

24 N/S | 23 E/W | 13
1. Township | 2. Range | 3. Section

4. NE 1/4 (10 Acre) NE 1/4 (40 Acre) SE 1/4 (160 Acre)

5. County Assessor's I.D.
102 | 34 | 0089
Book | Map | Parcel

6. County Cochise

NORTH
NW¼ NE¼
WEST EAST
X
SW¼ SE¼
SOUTH

INDICATE WELL LOCATION BY X
(Above diagram represents one 640 acre section)

7. Type of well:
Exempt X Non-exempt ____

8. Action Requested:
Drill New Well X; or Deepen ____
Replace ____ Modify ____
Well No. 55-____

9. Is the proposed wellsite within 100 feet of a septic tank system, sewage disposal area, landfill, hazardous waste facility, storage area of hazardous materials or petroleum storage areas and tanks?
Yes ____ No X

10. Will this proposed well pump Colorado River Water? Yes ____ No X
(See item 10 on reverse side)

11. Applicant: Owner X Lessee ____
Gloria Willson
Name
Po Box 425
Mailing Address
Naco, Az. 85620
City State Zip
Telephone: 432-2963

12. Owner or Lessee of Land at wellsite:
SAME
Name
Mailing Address
City State Zip
Telephone:

13. Owner of well:
SAME
Name
Mailing Address
City State Zip
Telephone:

DO NOT WRITE IN THIS SPACE
Office Record
File No. D(24-23)13DAA
Filed 4/15/93 By db
Input ENTERED APR 20 1993 By
Mailed 4/19/93 By db
Registration No. 55-538847
INA ✓
W/S 11 S/B ✓

PLACE OF USE:
14. Township 24 N/S
Range 23 E/W
15. Section 13
16. Legal description of land:
NE 1/4 (10 Acre) NE 1/4 (40 Acre) SE 1/4 (160 Acre)

DESCRIPTION OF PROPOSED WELL:
17. Diameter 6 inches
Depth 200 feet
Type of Casing PVC
Design Pump Capacity:
15 gallons per minute
18. Estimate of total annual pumping:
.8 acre feet
19. Principal use of water: (be specific)
domestic
20. Other uses intended: (be specific)
None
21. Number of Multiple Drinking Water connections, if any: One
(See item 5 on reverse side)
22. If use includes irrigation, state to nearest tenth, the number of acres to be irrigated:
N/A
23. Construction will start about:
April 1993
Month Year

DRILLING FIRM:
24. ____
Firm L. B. DRILLING
Mailing Address BOX 4166
HUACHUCA CITY, AZ 85616
City State Zip
D. W. R. LIC. #344
R. O. C. LIC. #076141-00 (A4
#0 823 -0 (C-53
DWR License Number
ROC License classification

APR 15

GENERAL INSTRUCTIONS

1. Fill out this form in DUPLICATE and send WITH $10.00 FEE to 15 South 15th Avenue, Phoenix, AZ 85007.
2. For specific instructions, limitations and conditions, see the reverse side of this form.
3. This form is to be used to drill, deepen, replace or modify a well outside of an Active Management Area.
4. If the well is a replacement, deepening or modification of an existing well, provide the registation number of the existing well in Item 8.
5. Construction standards for wells, including abandonment, shall be in accordance with Department Rules.
6. Section §45-596(D), provides that the Director shall determine that all information required on form has been submitted. If not, the person filing will be notified, and the drilling, deepening, or modification of the well may not proceed.

I state that this Notice is filed in compliance with A.R.S. §45-596 and is complete and correct to the best of my knowledge and belief and that I understand the limitations under which I must operate this well as set forth on the reverse side of this form.

GLORIA WILLSON — Typed or printed name
Gloria Willson — Signature [X] Land Owner [ ] Lessee of wellsite
April 12/1993 — Date

DWR-55-40 9/92 (Rev.)

SPECIFIC INSTRUCTIONS, LIMITATIONS AND CONDITIONS

1. Receipt of this annotated Notice constitutes authorization to proceed in drilling, deepening, or modifying the well as set forth on this Notice.

2. Only a well driller licensed in the State of Arizona is authorized to drill, deepen or modify a well. A well driller may commence drilling a well only if the well drilling contractor or licensee has possession of a drilling card at the well site, issued by the Director in the name of the well drilling contractor or licensee, authorizing the drilling of the specific well in the specific location.

3. An exempt well means a well having a pump with a maximum capacity of not more than thirty-five (35) gallons per minute and may include the application of water to less than two (2) acres of land in an INA or AMA to produce plants or parts of plants for sale, human consumption or for use as feed for livestock, range livestock or poultry.

4. A non-exempt well is any well which exceeds the limitations, as indicated in paragraph 3 above. However, water from a non-exempt well located in an Irrigation Non-Expansion Area, may not be withdrawn to irrigate any acres which are not eligible to be irrigated pursuant to A.R.S. §45-434 or §45-437. Also, owners of non-exempt wells located in Irrigation Non-Expansion Areas, are subject to the measuring device and annual report requirements of A.R.S. §45-437.

5. Multiple Drinking Water Connections mean other parcels of land being served by your well that are not owned by you. Each separate parcel is considered one connection.

6. The drilling, deepening, or modification of this well shall be completed within one (1) year of the issuance of the drilling authority.

7. Within thirty (30) days after the installation of pumping equipment on this well, the registered well owner shall file the prescribed Completion Report. A form for this purpose will be furnished to the registered owner with the return of an annotated copy of this Notice.

8. The person to whom a well is registered shall notify the Department of a change in ownership or a change in data relating to this well. The prescribed form for these purposes will be furnished to the registered owner with the return of an annotated copy of this Notice.

9. A sketch map showing the general boundaries of the Active Management Areas and Irrigation Non-Expansion Areas is shown at the right. Maps of greater detail are available on request.

10. If the proposed well is a non-exempt well and is located near the Colorado River and if the proposed well may pump Colorado River Water, proof must be submitted with this notice that the applicant has the legal right to use Colorado River Water. Alternately, evidence needs to be submitted that supports the contention that Colorado River water will not be withdrawn by the well. Persons near the Colorado River may wish to contact the Colorado River Management Division, Department of Water Resources at (602) 542-1960 to determine those Townships and Ranges which will be affected by these requirements or with questions regarding the proof of right.

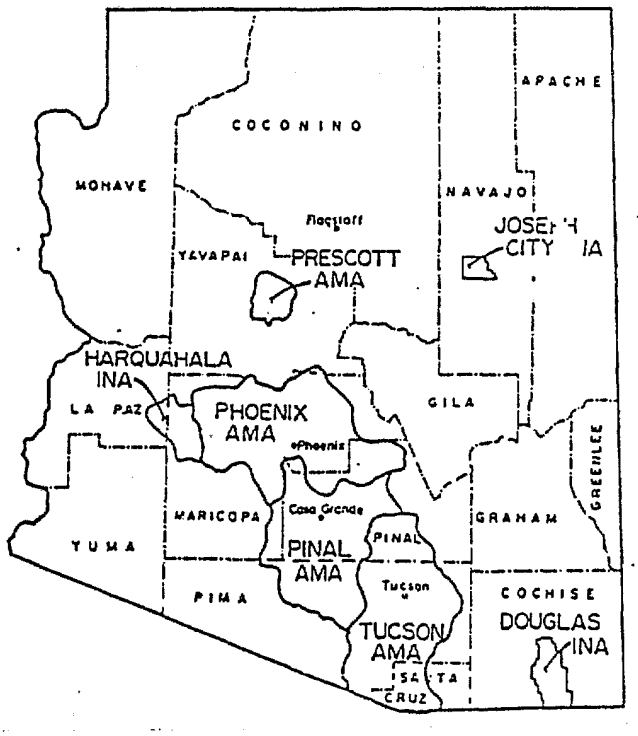

RECEIPT

№ 5721

L. B. Drilling
P.O. Box 4166
Huachuca City, AZ 85616

Gloria Willson

STATE OF ARIZONA
DEPARTMENT OF WATER RESOURCES
OPERATIONS DIVISION
15 SOUTH 15TH AVENUE
PHOENIX, ARIZONA 85007
(602) 542-1581

ENTRY CODE 55

FILE NO. 55-538847 THRU

ITEM DESCRIPTION	RATE	AMOUNT
FILING FEE FOR NOI TO DRILL A WELL	10.00	10.00
REG. NO.55-538847		
FILE NO.D(24-23)13DAA		

PAID

CHECK NO. 2900 FEE ACCOUNT NO. _____ TOTAL $ 10.00

CHIT NO. _____ RECEIVED BY db DATE 04-19-93

IPS 1821 – Rev. 4/91

ARIZONA DEPARTMENT OF WATER RESOURCES

15 South 15th Avenue, Phoenix, Arizona 85007
Telephone (602) 542-1581
Fax (602) 256-0506

April 19, 1993

FIFE SYMINGTON
Governor

RITA P. PEARSON
Director

Gloria Willson
P.O. Box 425
Naco, AZ 85620

Registration No. 55-538847
File No. D(24-23)13DAA

Dear Ms. Willson:

Enclosed is a copy of the Notice of Intention (NOI) to drill a well. This NOI, which was recently filed with this Department, is being returned to you as evidence of your compliance with ARS §45-596. The enclosed Completion Report is to be submitted when pump equipment is installed. The Drilling Card and Well Drilling Report form have been sent to your driller. He may not begin drilling until he has received the Drilling Card and it must be displayed on the rig during drilling. If you change drillers, you must supply this Department with the new driller's identity. Please ensure that the driller you select is licensed to drill the type of well you require. All well drillers must pass an examination proving they understand the drilling methods for that particular license, and are familiar with the laws and regulations which govern well construction in Arizona.

If it is necessary to change the location of the proposed well, immediately contact the Department of Water Resources to obtain written permission before proceeding with the drilling. A properly signed, amended Drilling Card must be in the possession of the driller before drilling commences at a different location than originally authorized. **In no case may the replacement well be more than 660 feet from the well it is replacing.**

ARS §45-600 requires the registered well owner to submit a completion report within thirty (30) days after the installation of pumping equipment. It also requires the driller to furnish this Department a complete and accurate log of the well within thirty (30) days after completion of drilling. You should insist, and ensure, that both of these are done.

If in the course of drilling a new well, it is determined that the new well cannot be successfully completed as initially intended (dry hole, cave in, lost tools, etc.), the new well must be properly abandoned and a Well Abandonment Completion Report submitted per R12-15-816.F.

Per ARS §45-593, the person to whom a well is registered shall notify this Department of a change in ownership of the well and/or information pertaining to the physical characteristics of the well in order to keep this well registration file current and accurate. We have enclosed a Change of Well Information Form should it be needed in the future.

If the information you provided indicates your well is near the Colorado river. If, in the future, it is determined that water from your well is supplied from the river and you do not have a perfected water right to Colorado River water established prior to 1929, the U.S. Bureau of Reclamation may require you to cease pumping or enter into a contract for use of colorado river water.

Sincerely,

db

Dorothy Boggs
Groundwater Permit Specialist

db
Enclosures

EXEMPT WELL
WELL REGISTRATION NO.

55-538847

DEPARTMENT OF WATER RESOURCES
15 South 15th Avenue
Phoenix, Arizona 85007

EXEMPT WELL

THIS DRILLING CARD SHALL BE IN THE POSSESSION OF THE DRILLER BEFORE DRILLING OPERATIONS COMMENCE

AUTHORIZED DRILLER L. B. Drilling LICENSE NO. 344
(Unless superceded by notification of change of well driller)

Notice of Intention to X **Drill** ____ **Deepen** ____ **Replace** ____ **Modify** a well has been filed with the Department by:

Gloria Willson	P.O. Box 425	Naco	AZ	85620
Name	Address	City	State	Zip

This well is to be located in: Township 24S Range 23E Section 13 NE 1/4 NE 1/4 SE 1/4

This authorization to X Drill ____ Deepen ____ Replace ____ Modify the above well expires at midnight on 04-18-94.

PURSUANT TO A.R.S. § 45-600, THE DRILLER SHALL FILE, ON THE PRESCRIBED DEPARTMENT FORM, A LOG OF THE WELL WITHIN 30 DAYS OF COMPLETION OF DRILLING

DWR-55-54-3/91

by **Deputy Director**

DEPARTMENT OF WATER RESOURCES
99 EAST VIRGINIA AVENUE
PHOENIX, ARIZONA 85004

RECEIVED
JUN 14 1982
DEP'T. OF
WATER RESOURCES

REGISTRATION OF EXISTING WELLS

READ INSTRUCTIONS ON BACK OF THIS FORM BEFORE COMPLETING
PRINT OR TYPE — FILE IN DUPLICATE

11

FOR OFFICE USE ONLY
REGISTRATION NO. 55- 647847
FILE NO. D(24-24)18
FILED 6-14-82 (DATE) AT 5 PM (TIME)
INA
AMA

REGISTRATION FEE (CHECK ONE)
EXEMPT WELL (NO CHARGE) ☒
NON-EXEMPT WELL — $10.00 ☐

1. Name of Registrant:
Helen Braun Moroyoqui
P.O Box 535 (Address) Naco (City) Arizona (State) 85620 (Zip)

2. File and/or Control Number under previous groundwater law:
N/A (File Number) 35- (Control Number)

3. a. The well is located within the ____ ¼ ____ ¼ ____ ¼, Section 18, of Township 24 S N/S, Range R24 E/W, G & SRB & M, in the County of Cochise.
b. If in a subdivision: Name of subdivision (Parcel 102-57-122 and Parcel 102-57-123), Lot No. ____, Address ____.

4. The principal use(s) of water (Examples: irrigation - stockwater - domestic - municipal - industrial)
Domestic.

5. If for irrigation use, number of acres irrigated from well ____.

6. Owner of land on which well is located. If same as Item 1, check this box ☒
(Address) (City) (State) (Zip)

7. Well data (If data not available, write N/A)
a. Depth of Well 180 ft. feet
b. Diameter of casing 8" inches
c. Depth of casing 120" feet
d. Type of casing Welded casing steel .
e. Maximum pump capacity 25 Static Op. sl gallons per minute.
f. Depth to water 130 feet below land surface.
g. Date well completed June (Month) 18 (Day) 69 (Year) .

8. The place(s) of use of water. If same as Item 3, check this box ☒xx
____ ¼ ____ ¼ ____ ¼, Section ____ Township ____ Range ____
____ ¼ ____ ¼ ____ ¼, Section ____ Township ____ Range ____
Attach additional sheet if necessary.

9. DATE ____ SIGNATURE OF REGISTRANT Helen Braun Moroyoqui

MICROFILMED

INSTRUCTIONS FOR COMPLETING REGISTRATION FORM

General Instructions

1. A person who owns an "Existing Well" shall register the well, pursuant to A.R.S. 45-593, by filing this form **in duplicate** with the Department of Water Resources not later than midnight June 14, 1982. The form must be completed and signed. Failure to do so will constitute a violation of A.R.S. 45-593, and may subject the well owner to injunction and/or civil penalties, pursuant to A.R.S. Title 45, Article 12.

2. An "Existing Well" means, (1) a well which was drilled on or before June 12, 1980 and which is not abandoned or sealed, or (2) a well which was not completed on or before June 12, 1980, but for which a Notice of Intention to Drill was on file with the Arizona Water Commission on or before June 12, 1980.

3. No registration fee is required for Exempt Wells. A $10.00 registration fee must accompany registration forms for all Non-Exempt Wells.

4. An "Exempt Well" means a well having a pump with a maximum capacity of not more than 35 gallons per minute which is used to withdraw groundwater. An Exempt Well may include the non-commercial irrigation of not more than 1 acre of land.

5. A "Non-Exempt Well" means a well that is not an "Exempt Well".

INSTRUCTIONS FOR REGISTRATION QUESTIONS

1. The Registrant must be the owner of the well and may be an individual, public or private corporation, company, partnership, firm, association, society, estate, trust, any other private organization or enterprise, the United States, any state, territory or country or a governmental entity, political subdivision or municipal corporation organized under or subject to the constitution and laws of this State.

2. If you own an existing irrigation well drilled at any time, or any other type of well drilled on or after June 20, 1968, you should have an assigned control and/or file number. Write these numbers in item 2. If you do not know the number, please explain the reason on the form or on an attached sheet.

3. a. Fill in the Section, Township and Range in all cases if it is available.
   b. If the well is in a subdivision and you have this information, give the subdivision name, Lot Number, and Address.

4. Show all purposes for which the water is used.

5. If the well is used for irrigation, give the number of acres irrigated in 1980 from the well.

6. If the owner of the land is an individual, give the last name, first name, middle initial. If the owner of the land is a corporation, partnership, firm, etc., fill in the appropriate title.

7. Complete the section on Well Data with the most accurate information available to you. If the data is not available, write N/A in the blanks.

8. Give the legal description of the place of use of the water. If place of use is in a subdivision and legal description is not available, give the subdivision name, Lot Number and/or address on the blank line.

9. The person in whose name a well is registered shall notify the Department of any change in ownership and shall keep all information on the registration record current and accurate. A form entitled "Change of Well Information/Ownership" is available for this purpose. A blank form will be furnished with the returned duplicate copy of the registration form.

DEPARTMENT OF WATER RESOURCES
99 EAST VIRGINIA AVENUE
PHOENIX, ARIZONA 85004



REGISTRATION OF EXISTING WELLS

READ INSTRUCTIONS ON BACK OF THIS FORM BEFORE COMPLETING
PRINT OR TYPE — FILE IN DUPLICATE

REGISTRATION FEE (CHECK ONE)
EXEMPT WELL (NO CHARGE) ☐
NON-EXEMPT WELL — $10.00 ☑



FOR OFFICE USE ONLY
REGISTRATION NO. 55- 618611
FILE NO. D(24-24)17 aa
FILED 6-9-82 (DATE) AT 9:30 (TIME)
INA —
AMA —

1. Name of Registrant:
Alice J. Noble
El Rancho Motel Rt.1 Hwy. 92,, ~~Bis~~ Bisbee, Az. 85603
(Address) (City) (State) (Zip)

2. File and/or Control Number under previous groundwater law:
(File Number) 35- (Control Number)

3. a. The well is located within the NE NE by M&B beg. 308'W of NE cor. of NE 4 Wof NE cpr ¼ ¼ ¼, Section 17, of Township 24 N/S, Range E 24 E/W, G & SRB & M, in the County of Cochise of NE4 W 205' S 850'E 205' N 850'to beg.

b. If in a subdivision: Name of subdivision _____, Lot No. _____, Address _____.

4. The principal use(s) of water (Examples: irrigation - stockwater - domestic - municipal - industrial)
Domestic.

5. If for irrigation use, number of acres irrigated from well _____.

6. Owner of land on which well is located. If same as Item 1, check this box ☒
(Address) (City) (State) (Zip)

7. Well data (If data not available, write N/A)
a. Depth of Well N/A feet
b. Diameter of casing Partially hand Dug inches
c. Depth of casing N/A feet
d. Type of casing N/A .
e. Maximum pump capacity N/A gallons per minute.
f. Depth to water N/A feet below land surface.
g. Date well completed N/A (Month) (Day) (Year) .

8. The place(s) of use of water. If same as Item 3, check this box ☒.
____¼ ____¼ ____¼, Section ____ Township ____ Range ____
____¼ ____¼ ____¼, Section ____ Township ____ Range ____
Attach additional sheet if necessary.

9. DATE 6-8-82 SIGNATURE OF REGISTRANT Alice J. Noble

MICROFILMED

INSTRUCTIONS FOR COMPLETING REGISTRATION FORM

General Instructions

1. A person who owns an "Existing Well" shall register the well, pursuant to A.R.S. 45-593, by filing this form **in duplicate** with the Department of Water Resources not later than midnight June 14, 1982. The form must be completed and signed. Failure to do so will constitute a violation of A.R.S. 45-593, and may subject the well owner to injunction and/or civil penalties, pursuant to A.R.S. Title 45, Article 12.

2. An "Existing Well" means, (1) a well which was drilled on or before June 12, 1980 and which is not abandoned or sealed, or (2) a well which was not completed on or before June 12, 1980, but for which a Notice of Intention to Drill was on file with the Arizona Water Commission on or before June 12, 1980.

3. No registration fee is required for Exempt Wells. A $10.00 registration fee must accompany registration forms for all Non-Exempt Wells.

4. An "Exempt Well" means a well having a pump with a maximum capacity of not more than 35 gallons per minute which is used to withdraw groundwater. An Exempt Well may include the non-commercial irrigation of not more than 1 acre of land.

5. A "Non-Exempt Well" means a well that is not an "Exempt Well".

INSTRUCTIONS FOR REGISTRATION QUESTIONS

1. The Registrant must be the owner of the well and may be an individual, public or private corporation, company, partnership, firm, association, society, estate, trust, any other private organization or enterprise, the United States, any state, territory or country or a governmental entity, political subdivision or municipal corporation organized under or subject to the constitution and laws of this State.

2. If you own an existing irrigation well drilled at any time, or any other type of well drilled on or after June 20, 1968, you should have an assigned control and/or file number. Write these numbers in item 2. If you do not know the number, please explain the reason on the form or on an attached sheet.

3. a. Fill in the Section, Township and Range in all cases if it is available.
   b. If the well is in a subdivision and you have this information, give the subdivision name, Lot Number, and Address.

4. Show all purposes for which the water is used.

5. If the well is used for irrigation, give the number of acres irrigated in 1980 from the well.

6. If the owner of the land is an individual, give the last name, first name, middle initial. If the owner of the land is a corporation, partnership, firm, etc., fill in the appropriate title.

7. Complete the section on Well Data with the most accurate information available to you. If the data is not available, write N/A in the blanks.

8. Give the legal description of the place of use of the water. If place of use is in a subdivision and legal description is not available, give the subdivision name, Lot Number and/or address on the blank line.

9. The person in whose name a well is registered shall notify the Department of any change in ownership and shall keep all information on the registration record current and accurate. A form entitled "Change of Well Information/Ownership" is available for this purpose. A blank form will be furnished with the returned duplicate copy of the registration form.

Alice Noble
El Rancho Apt. Motel
Hwy 92
Bisbee AZ 85603

STATE OF ARIZONA
DEPARTMENT OF WATER RESOURCES
WATER RIGHTS ADMINISTRATION
99 EAST VIRGINIA
PHOENIX, ARIZONA 85004

RECEIPT

KIND ENTRY	FILE REFERENCE NO.
55	618611
	THRU

ACCOUNT NO. FUND SOURCE	AGENCY	CHAPTER	DIV.	INT. ACCT.	ITEM DESCRIPTION	RATE	$ AMOUNT
					Filing Fee for Registration of Existing Wells	10.00	10.00
					File No. D(24-24)17aa		

WAITER PAYMENT
GUESTS 1
CHK NO 817
55-I 10.00
TAX 0.00
TOTL 10.00
GEN.CHEK 10.00

1707 A 14:14

Check No. 817
8-26-82 im

TOTAL $ 10.00

MICROFILMED

ARIZONA DEPARTMENT OF WATER RESOURCES

WATER MANAGEMENT SUPPORT SECTION

3550 N. Central Avenue
Phoenix, Arizona 85012

THIS AUTHORIZATION SHALL BE IN POSSESSION OF THE DRILLER DURING ALL DRILL OPERATIONS

WELL REGISTRATION NO: 55-212483

AUTHORIZED DRILLER: DRIVER DRILLING COMPANY LICENSE NO: 177

NOTICE OF INTENTION TO DRILL AN EXEMPT WELL(S) HAS BEEN FILED WITH THE DEPARTMENT BY:

WELL OWNER: RUSSELL NOTEMAN 7041 S JAXEL HEREFORD, AZ 85615

THE WELL(S) IS/ARE TO BE LOCATED IN THE:
SW ¼ OF THE SW ¼ OF THE NW ¼ SECTION 2 TOWNSHIP 24 SOUTH RANGE 24 EAST

NO. OF WELLS IN THIS PROJECT: 1 ASSESSOR PARCEL NO: 101-41-005

THIS AUTHORIZATION EXPIRES AT MIDNIGHT ON THE 1ST DAY OF JUNE, 2007

WATER MANAGEMENT SUPPORT

THE DRILLER MUST FILE A LOG OF THE WELL
WITHIN 30 DAYS OF COMPLETION OF DRILLING

GREAT SEAL OF THE STATE OF ARIZONA
DITAT DEUS
1912

ARIZONA DEPARTMENT OF WATER RESOURCES
3550 N. Central Avenue, Phoenix, Arizona 85012
Telephone (602) 771-8500
Fax (602) 771-8691

June 05, 2006

Janet Napolitano
Governor

Herbert R. Guenther
Director

RUSSELL NOTEMAN
7041 S JAXEL
HEREFORD, AZ 85615

Registration No. 55-212483
File No. D(24-24) 2 BCC

Dear Well Owner:

Enclosed is a copy of the Notice of Intention (NOI) to Drill a well that you recently filed with this Department pursuant to A.R.S. § 45-596. This is to inform you that the Department has approved the NOI and has mailed or otherwise provided a drilling card authorizing the drilling of the well to the well driller identified in the NOI. The driller may not begin drilling until he has received the drilling card, which must be displayed on the drill rig during drilling.

Well drilling activities must be completed within one year after the date the NOI was filed with the Department. If drilling is not completed within one year, you must file a new NOI before proceeding with further drilling. If in the course of drilling the well, it is determined that the well cannot be successfully completed as initially intended (dry hole, cave in, lost tools, etc.), the well must be properly abandoned and a Well Abandonment Completion Report must be filed as required by A.A.C. R12-15-816(F).

If you change drillers, you must notify the Department of the new driller's identity. Please ensure that the new driller is licensed by the Department to drill the type of well you require. A new driller may not begin drilling until he receives a new drilling card from the Department. If you are drilling a new or replacement well and it is necessary to change the location of the proposed well, you may not proceed with drilling until you file an amended NOI with the Department and the Department issues an amended drilling card to the driller. If county approval was required for the original well site plan (this applies to domestic wells on parcels that are five acres or less), you must submit a new well site plan with the new well location to your local county health authority for approval prior to filing the amended NOI with the Department.

A.R.S. § 45-600 requires the registered well owner to complete and file a Pump Installation Completion Report form (DWR form 55-56) within 30 days after the installation of pumping equipment. A form is enclosed for your use. Also enclosed is a well owner's guide that provides useful information and advice concerning your upcoming well construction project. A.R.S.§ 45-600 also requires the driller to file a complete and accurate Well Drillers Report and Well Log (DWR form 55-55) within 30 days after completion of drilling. That form was mailed to your driller with the drilling card. You should insist and ensure that all of the required forms are accurately completed and timely filed with the Department.

Please be advised that A.R.S. § 45-593(C) requires the person to whom a well is registered to notify the Department of a change in ownership of the well and/or information pertaining to the physical characteristics of the well in order to keep this well registration file current and accurate. Any change in well information or a request to change well driller must be filed on a Request to Change Well Information form (DWR form 55-71A) that may be downloaded from the ADWR Internet website at <http://www.water.az.gov/adwr/content/forms/default.htm#NOI>.

Sincerely,

Tiffany Hancock

Tiffany Hancock
NOI Unit
Water Management Support Section

Enclosures

Arizona Department of Water Resources
Water Management Support Section
P.O. Box 458 • Phoenix, Arizona 85001-0458
(602) 417-2470 • (800) 352-8488
(602) 417-2422 fax www.water.az.gov

Notice of Intent to Drill, Deepen, Replace or Modify a Well

(except a Non-Exempt Well in an Active Management Area)

$150 or $100 FEE

- Review instructions prior to completing form in black or blue ink.
- You must include with your Notice:
- Check or money order in the amount of the appropriate filing fee. For a well located within an AMA or INA, the fee is $150.00. For a well not located within an AMA or INA, the fee is $100.00 if the well will be used solely for domestic purposes (see page 2 and instructions) and will have a pump with a maximum capacity of not more than 35 gallons per minute. Otherwise, the fee is $150.00.
- Authority for fee: A.R.S. § 45-596.

** PLEASE PRINT CLEARLY **

AMA / INA	B 76 SB
RECEIVED DATE 6/2/06	WS 11
ISSUED DATE 6/5/06	WQARF CERCLA

FILE NUMBER D(24 24)2BCC
WELL REGISTRATION NUMBER 55 - 212483

SECTION 1. COUNTY OR LOCAL HEALTH AUTHORITY APPROVAL (if applicable)

If water from the proposed well will be used for domestic purposes on a parcel of land of 5 or fewer acres, the applicable county or local health authority must endorse all items in Section 1 within one year before submission to the Department of Water Resources. You must also attach a site plan (pg. 3).

CHECK ONE

☒ County or Local Health Authority Recommends Approval (pursuant to A.R.S. § 45-596 (G) and (F))
☒ Field Inspection Performed
☐ Site Plan Review Only

☐ Insufficient Information to Make a Determination

COUNTY OR LOCAL AUTHORITY NAME AND TITLE: CARLOS DIAZ R.S.

TELEPHONE NUMBER: 520-432-9442

DATE: June 1, 2006

Official County or Local Seal or Stamp

APPROVED BY THE COCHISE COUNTY ENVIRONMENTAL HEALTH DIVISION
DATE June 1 2006
BY Carlos Diaz R.S.

COUNTY OR LOCAL AUTHORITY SIGNATURE: Carlos Diaz R.S.

SECTION 2. REGISTRY INFORMATION

Well Type

CHECK ONE

☒ Exempt
(Pump has a maximum capacity of not more than 35 gpm and water is not used for irrigation purposes inside an AMA.) (*See instructions.*)

☐ Non-Exempt
(Pump has a maximum capacity of more than 35 gpm or water is used for irrigation purposes inside an AMA.) (*See instructions.*)

DESIGN PUMP CAPACITY: 10 Gallons Per Minute

Proposed Action

CHECK ONE

☒ Drill New Well
☐ Deepen
☐ Replace
☐ Modify

If Deepening, Replacing or Modifying:

ORIGINAL WELL REGISTRATION NUMBER: 55 -

MAXIMUM CAPACITY OF ORIGINAL WELL: Gallons Per Minute

DISTANCE & DIRECTION FROM ORIGINAL WELL: Feet

Location of Well

WELL LOCATION ADDRESS (IF ANY)

TOWNSHIP (N/S)	RANGE (E/W)	SECTION	160 ACRE	40 ACRE	10 ACRE
24S	24E	2	NW ¼	SW ¼	SW ¼

COUNTY ASSESSOR'S PARCEL ID NUMBER

BOOK	MAP	PARCEL	# OF ACRES
101	41	005	5

PLACE OF WATER USE (ONLY IF DIFFERENT FROM LOCATION OF WELL)

TOWNSHIP (N/S)	RANGE (E/W)	SECTION	160 ACRE	40 ACRE	10 ACRE
			¼	¼	¼

COUNTY WHERE WELL IS LOCATED: COCHISE

SECTION 3. OWNER INFORMATION

Well Owner

FULL NAME OF COMPANY, ORGANIZATION, OR INDIVIDUAL: RUSSELL NOTEMAN

MAILING ADDRESS: 7041 JAXEL RS

CITY / STATE / ZIP CODE: HEREFORD AZ 85615

CONTACT PERSON NAME AND TITLE: RUSS OWNER cell 5202663076

TELEPHONE NUMBER: 520 8038044

FAX: 803-8045

Landowner (if different from Well Owner)

FULL NAME OF COMPANY, GOVERNMENT AGENCY, OR INDIVIDUAL

MAILING ADDRESS: SAME

CITY / STATE / ZIP CODE

CONTACT PERSON NAME AND TITLE

TELEPHONE NUMBER

FAX

RECEIVED JUN - 2 2006 GROUNDWATER MGT

SECTION 4.

Questions	Yes	No	If Yes:
1. Is the proposed well site within 100 feet of a septic tank system, sewer disposal area, landfill, hazardous materials or petroleum storage area or tank?		X	You must also request a variance (A.A.C. R12-15-816).
2. Is there another well name or identification number associated with this well?		X	PLEASE STATE
3. Is the proposed well the second exempt well on this parcel for the same use?		X	If the proposed well is in an Active Management Area, you must also file a supplemental form 55-40A.

Notice of Intent to Drill, Deepen, Replace or Modify a Well

WELL REGISTRATION NUMBER
55-212483

SECTION 5. DRILLING AUTHORIZATION

Drilling Firm

NAME: DRIVER DRILLING

DWR LICENSE NUMBER: 177

ROC LICENSE CATEGORY: K-53

TELEPHONE NUMBER: 520-459-3496

FAX: 520-459-8328

MAILING ADDRESS: P.O.BOX 4345

CITY / STATE / ZIP CODE: HUACHUCA CITY AZ 85616

SECTION 6. WATER / SITE INFORMATION

Principal Use **of Water** (CHECK ONE)	***Other Uses*** **of Water** (CHECK ALL THAT APPLY)
☐ Irrigation	☐ Irrigation
☐ Utility	☐ Utility
☐ Commercial	☐ Commercial
☒ Domestic	☒ Domestic
☐ Municipal	☐ Municipal
☐ Industrial	☐ Industrial
☐ Mining	☐ Mining
☐ Stock	☐ Stock
☐ Recharge	☐ Recharge
☐ Dewatering	☐ Dewatering
☐ Other *(please specify):*	☐ Other *(please specify):*

SECTION 7. PROPOSED WELL CONSTRUCTION DESIGN (attach separate sheet if needed)

DATE CONSTRUCTION IS TO BEGIN:

Borehole			Casing													
DEPTH FROM SURFACE			DEPTH FROM SURFACE			MATERIAL TYPE (T)				PERFORATION TYPE (T)						
FROM (feet)	TO (feet)	BOREHOLE DIAMETER (inches)	FROM (feet)	TO (feet)	OUTER DIAMETER (inches)	STEEL	PVC	ABS	IF OTHER TYPE, DESCRIBE	BLANK OR NONE	WIRE WRAP	SHUTTER SCREEN	MILLS KNIFE	SLOTTED	IF OTHER TYPE, DESCRIBE	GROUTING MATERIAL
0	20	12.25	+1	20	8.5	X*										Cement
20	400	8	0	400	5.5		X							X		

* ADWR well construction standards require a surface seal consisting of a minimum of 20 feet of steel casing. Cement grout must be used to fill the annular space between the surface casing and the borehole. (A.A.C. R12-15-811(B))

RECEIVED
JUN - 2 2006

The Department's issuance of an authorization to drill a well is not a determination of whether water withdrawn from the well is legally surface water or groundwater. The legal nature of the water withdrawn from the well may be the subject of court action in the future as part of a determination of surface water rights in your area. If there are court proceedings that could affect your well, you will be notified and be given the opportunity to participate. If you have questions regarding the legal nature of the water to be withdrawn from your proposed well, please consult with an experienced civil engineer, hydrologist or water rights attorney.

For the purposes of determining appropriate fees outside AMAs or INAs, "domestic purposes" is defined as "uses related to the supply, service and activities of households and private residences and includes the application of water to less than 2 acres of land to produce plants or parts of plants for sale or human consumption, or for use as feed for livestock, range livestock or poultry, as such terms are defined in A.R.S. § 3-1201."

I state that this notice is filed in compliance with A.R.S. § 45-596 and is complete and correct to the best of my knowledge and belief.

TYPE OR PRINT NAME AND TITLE: RUSSELL NOTEMAN

SIGNATURE OF WELL OWNER: [signature] DATE: 5/9/06

SIGNATURE OF LANDOWNER, IF APPLICABLE (SEE INSTRUCTIONS) DATE:

Notice of Intent to Drill, Deepen, Replace or Modify a Well

WELL REGISTRATION NUMBER
55 - 212483

CHECK ONE: ☒ FILING MANUALLY
☐ FILING ELECTRONICALLY* *DRILLER'S E-MAIL ADDRESS: _____

*COUNTY OR LOCAL HEALTH AUTHORITY APPROVAL CODE	COUNTY APPROVAL CODE
If applicant is filing this NOI electronically via the ADWR website and County approval is required, please indicate approval by providing a County Approval Code.	

WELL SITE PLAN

NAME OF WELL OWNER	COUNTY ASSESSOR'S PARCEL ID NUMBER BOOK	MAP	PARCEL
Russell Noteman	101	41	005 (54C

- If this well will be a domestic well on 5 acres or less, please draw the following: (1) the boundaries of your property; (2) the proposed well location; (3) the locations of all septic tank systems and sewer systems on the property or within 100 feet of the well location, even if on neighboring properties; and (4) any permanent structures on the property that may aid in locating the well. If the parcel is vacant land or lacks a septic tank or sewer system, please indicate this.
- Indicate the distance between the proposed well location and any septic tank system or sewer system.

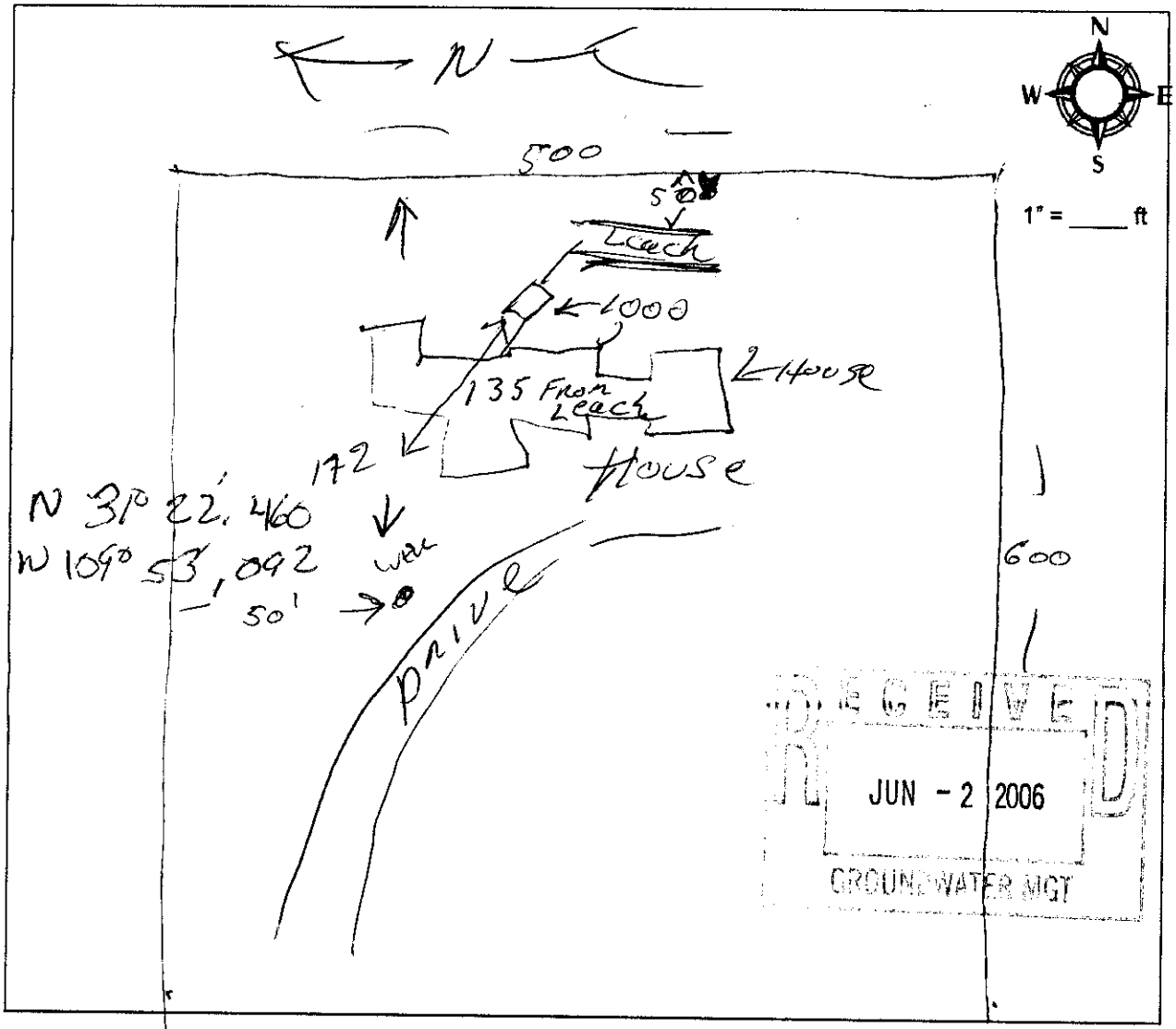

RECEIVED
JUN - 2 2006
GROUNDWATER MGT

COUNTY OR LOCAL AUTHORITY NAME AND TITLE	Official County or Local Seal or Stamp
CARLOS DIAZ R.S.	APPROVED BY THE COCHISE COUNTY ENVIRONMENTAL HEALTH DIVISION
COUNTY OR LOCAL AUTHORITY SIGNATURE	DATE June 1, 2006
TELEPHONE NUMBER 520-432-9442	BY Carlos Diaz R.S.
DATE June 1, 2006	

Arizona Department of Water Resources
Water Management Support Section
P.O. Box 458 • Phoenix, Arizona 85001-0458
(602) 417-2470 • (800) 352-8488
(602) 417-2422 fax www.water.az.gov

Notice of Intent to Drill, Deepen, Replace or Modify a Well

(except a Non-Exempt Well in an Active Management Area)

$150 or $100 FEE

- Review instructions prior to completing form in black or blue ink.
- You must include with your Notice:
- Check or money order in the amount of the appropriate filing fee. For a well located within an AMA or INA, the fee is $150.00. For a well not located within an AMA or INA, the fee is $100.00 if the well will be used solely for domestic purposes (see page 2 and instructions) and will have a pump with a maximum capacity of not more than 35 gallons per minute. Otherwise, the fee is $150.00.
- Authority for fee: A.R.S. § 45-596.

** PLEASE PRINT CLEARLY **

AMA / INA		B	SB
RECEIVED	DATE	WS	
ISSUED	DATE	WQARF	CERCLA

FILE NUMBER

WELL REGISTRATION NUMBER
55 - 212483

SECTION 1. COUNTY OR LOCAL HEALTH AUTHORITY APPROVAL (if applicable)

If water from the proposed well will be used for domestic purposes on a parcel of land of 5 or fewer acres, the applicable county or local health authority must endorse all items in Section 1 within one year before submission to the Department of Water Resources. You must also attach a site plan (pg. 3).

CHECK ONE

☒ County or Local Health Authority Recommends Approval
(pursuant to A.R.S. § 45-596 (G) and (F))
☒ Field Inspection Performed
☐ Site Plan Review Only

☐ Insufficient Information to Make a Determination

COUNTY OR LOCAL AUTHORITY NAME AND TITLE
ARLOS DIAZ RS

TELEPHONE NUMBER | DATE

Official County or Local Seal or Stamp

APPROVED BY THE COCHISE COUNTY ENVIRONMENTAL HEALTH DIVISION
DATE June 1 2006
BY [illegible] RS

COUNTY OR LOCAL AUTHORITY SIGNATURE [illegible] RS

[redacted]

DRIVER DRILLING, INC. 01-02
PH. 520-459-3496
P.O. BOX 4345
HUACHUCA CITY, AZ 85616

4964

Date 5-24-06

91-170/1221 AZ
8524

Pay to the Order of ADWR

$ 100.00

One Hundred & 00/100 — Dollars

Bank of America

ACH R/T 122101706

For [redacted]

MP

© Clarke American

160 ACRE	40 ACRE	10 ACRE
NW ¼	SW ¼	SW ¼

PARCEL	# OF ACRES
005	5

160 ACRE	40 ACRE	10 ACRE
¼	¼	¼

SE

SECTION 3. OWNER INFORMATION

Well Owner		Landowner (if different from Well Owner)
FULL NAME OF COMPANY, ORGANIZATION, OR INDIVIDUAL		FULL NAME OF COMPANY, GOVERNMENT AGENCY, OR INDIVIDUAL
RUSSELL NOTEMAN		
MAILING ADDRESS		MAILING ADDRESS
7041 JOXEL RS		Same
CITY / STATE / ZIP CODE		CITY / STATE / ZIP CODE
Hereford AZ 85615		
CONTACT PERSON NAME AND TITLE		CONTACT PERSON NAME AND TITLE
Russ owner-C COLC 5202663076		
TELEPHONE NUMBER	FAX	TELEPHONE NUMBER / FAX
520 8038044	803-804-5	

RECEIVED
JUN – 2 2006
GROUNDWATER MGT

SECTION 4.

Questions	Yes	No	If Yes:
1. Is the proposed well site within 100 feet of a septic tank system, sewer disposal area, landfill, hazardous materials or petroleum storage area or tank?		X	You must also request a variance (A.A.C. R12-15-816).
2. Is there another well name or identification number associated with this well?		X	PLEASE STATE
3. Is the proposed well the second exempt well on this parcel for the same use?		X	If the proposed well is in an Active Management Area, you must also file a supplemental form 55-40A.

DEPARTMENT OF WATER RESOURCES
99 EAST VIRGINIA AVENUE
PHOENIX, ARIZONA 85004

RECEIVED JUN 9 1982 DEPT. OF WATER RESOURCES

REGISTRATION OF EXISTING WELLS

READ INSTRUCTIONS ON BACK OF THIS FORM BEFORE COMPLETING
PRINT OR TYPE — FILE IN DUPLICATE

REGISTRATION FEE (CHECK ONE)	
EXEMPT WELL (NO CHARGE)	☐
NON-EXEMPT WELL — $10.00	☒

FOR OFFICE USE ONLY
REGISTRATION NO. 55- 627682
FILE NO. D(24-24)19bab
FILED JUN 9 1982 (DATE) AT 1 PM (TIME)
INA
AMA

1. Name of Registrant:
Naco Water Co. & Salim Dominguez
128D Street (Address) Naco (City) Az. (State) 85620 (Zip)

2. File and/or Control Number under previous groundwater law:
(File Number) 35- (Control Number)

3. a. The well is located within the NW ¼ NE ¼ NW ¼, Section 19, of Township 24S N/S, Range 24E E/W, G & SRB & M, in the County of Cochise.

b. If in a subdivision: Name of subdivision ____, Lot No. 412, 12 Block, Address Naco, Az.

4. The principal use(s) of water (Examples: irrigation - stockwater - domestic - municipal - industrial) municipal.

5. If for irrigation use, number of acres irrigated from well ____.

6. Owner of land on which well is located. If same as Item 1, check this box ☒
(Address) (City) (State) (Zip)

7. Well data (If data not available, write N/A)
a. Depth of Well 215 feet
b. Diameter of casing 8 inches
c. Depth of casing 215 feet
d. Type of casing steel.
e. Maximum pump capacity 75 gallons per minute.
f. Depth to water 140 feet below land surface.
g. Date well completed Sept. (Month) 24 (Day) 1951 (Year).

8. The place(s) of use of water. If same as Item 3, check this box ☒.
____¼ ____¼ ____¼, Section ____ Township ____ Range ____
____¼ ____¼ ____¼, Section ____ Township ____ Range ____
Attach additional sheet if necessary.

9. DATE 6-8-82 SIGNATURE OF REGISTRANT Naco Water Co. & Salim Dominguez By Wilford R. Richardson
Wilford R. Richardson, Attorney

RICHARDSON & MORTENSEN
ATTORNEYS AT LAW
BOX 247
SAFFORD AZ 85546

STATE OF ARIZONA
DEPARTMENT OF WATER RESOURCES
WATER RIGHTS ADMINISTRATION
99 EAST VIRGINIA
PHOENIX, ARIZONA 85004

RECEIPT

KIND ENTRY	FILE REFERENCE NO.
55	627681
	THRU
55	627690

FOR: CLARK, DOMINGUEZ, MAYBERRY, MCKEEN, SMITHSON & WATSON

(10)

ACCOUNT NO. FUND SOURCE	AGENCY	CHAPTER	DIV.	INT. ACCT.	ITEM DESCRIPTION	RATE	$ AMOUNT
					Filing Fee for Registration of Existing Wells	10.00	100.00
					File Numbers:		
					B CLARK - - - - - D(8-17)17 dcd S DOMINGUEZ - - - D(24-24)19 bab		
					D(24-24)18 cd D(24-24)18 add D(24-24)10 dcb		
					J MAYBERRY- - - - D(18-21)6 abb D(17-21)31 ada		
					J MCKEEN - - - - D(8-26)7 aaa C SMITHSON - - - D(8-26)7 aad		
					W WATSON - - - - D(10-16)16 dac		

WAITER	PAYMENT
GUESTS	10
CHK NO	3381
55-I	100.00
TAX	0.00
TOTL	100.00
GEN.CHEK	100.00

4554 A 14:17

11/19/82 jc Check No. 3381 TOTAL $ 100.00

DEPARTMENT OF WATER RESOURCES
99 EAST VIRGINIA AVENUE
PHOENIX, ARIZONA 85004

RECEIVED JUN 9 1982 DEPT. OF WATER RESOURCES

REGISTRATION OF EXISTING WELLS

READ INSTRUCTIONS ON BACK OF THIS FORM BEFORE COMPLETING
PRINT OR TYPE — FILE IN DUPLICATE

11

REGISTRATION FEE (CHECK ONE)	
EXEMPT WELL (NO CHARGE)	☐
NON-EXEMPT WELL — $10.00	☒

FOR OFFICE USE ONLY
REGISTRATION NO. 55- 627683
FILE NO. D(24-24)18cd
FILED JUN 9 1982 (DATE) AT 1pm (TIME)
INA
AMA

1. Name of Registrant:
Naco Water Co. & Salim Dominguez
128D Street (Address) Naco (City) Az. (State) 85620 (Zip)

2. File and/or Control Number under previous groundwater law:
(File Number) 35- (Control Number)

3. a. The well is located within the ____ ¼ SE ¼ SW ¼, Section 18, of Township 24S N/S, Range 24E E/W, G & SRB & M, in the County of Cochise.

b. If in a subdivision: Name of subdivision ____, Lot No. 313, Address Block 21, Naco, Az.

4. The principal use(s) of water (Examples: irrigation - stockwater - domestic - municipal - industrial)
municipal

5. If for irrigation use, number of acres irrigated from well ____.

6. Owner of land on which well is located. If same as Item 1, check this box ☒
(Address) (City) (State) (Zip)

7. Well data (If data not available, write N/A)
a. Depth of Well 210 feet
b. Diameter of casing 8 inches
c. Depth of casing 210 feet
d. Type of casing steel .
e. Maximum pump capacity 175 gallons per minute.
f. Depth to water 131.4 feet below land surface.
g. Date well completed Aug. 2 (Month) (Day) 1959 (Year) .

8. The place(s) of use of water. If same as Item 3, check this box ☒.
____ ¼ ____ ¼ ____ ¼, Section ____ Township ____ Range ____
____ ¼ ____ ¼ ____ ¼, Section ____ Township ____ Range ____
Attach additional sheet if necessary.

9. DATE 6/8/82 SIGNATURE OF REGISTRANT Naco Water Co. & Salim Dominguez
By Wilford R. Richardson
Wilford R. Richardson, Attorney

MICROFILMED

INSTRUCTIONS FOR COMPLETING REGISTRATION FORM

General Instructions

1. A person who owns an "Existing Well" shall register the well, pursuant to A.R.S. 45-593, by filing this form **in duplicate** with the Department of Water Resources not later than midnight June 14, 1982. The form must be completed and signed. Failure to do so will constitute a violation of A.R.S. 45-593, and may subject the well owner to injunction and/or civil penalties, pursuant to A.R.S. Title 45, Article 12.

2. An "Existing Well" means, (1) a well which was drilled on or before June 12, 1980 and which is not abandoned or sealed, or (2) a well which was not completed on or before June 12, 1980, but for which a Notice of Intention to Drill was on file with the Arizona Water Commission on or before June 12, 1980.

3. No registration fee is required for Exempt Wells. A $10.00 registration fee must accompany registration forms for all Non-Exempt Wells.

4. An "Exempt Well" means a well having a pump with a maximum capacity of not more than 35 gallons per minute which is used to withdraw groundwater. An Exempt Well may include the non-commercial irrigation of not more than 1 acre of land.

5. A "Non-Exempt Well" means a well that is not an "Exempt Well".

INSTRUCTIONS FOR REGISTRATION QUESTIONS

1. The Registrant must be the owner of the well and may be an individual, public or private corporation, company, partnership, firm, association, society, estate, trust, any other private organization or enterprise, the United States, any state, territory or country or a governmental entity, political subdivision or municipal corporation organized under or subject to the constitution and laws of this State.

2. If you own an existing irrigation well drilled at any time, or any other type of well drilled on or after June 20, 1968, you should have an assigned control and/or file number. Write these numbers in item 2. If you do not know the number, please explain the reason on the form or on an attached sheet.

3. a. Fill in the Section, Township and Range in all cases if it is available.
   b. If the well is in a subdivision and you have this information, give the subdivision name, Lot Number, and Address.

4. Show all purposes for which the water is used.

5. If the well is used for irrigation, give the number of acres irrigated in 1980 from the well.

6. If the owner of the land is an individual, give the last name, first name, middle initial. If the owner of the land is a corporation, partnership, firm, etc., fill in the appropriate title.

7. Complete the section on Well Data with the most accurate information available to you. If the data is not available, write N/A in the blanks.

8. Give the legal description of the place of use of the water. If place of use is in a subdivision and legal description is not available, give the subdivision name, Lot Number and/or address on the blank line.

9. The person in whose name a well is registered shall notify the Department of any change in ownership and shall keep all information on the registration record current and accurate. A form entitled "Change of Well Information/Ownership" is available for this purpose. A blank form will be furnished with the returned duplicate copy of the registration form.

RICHARDSON & MORTENSEN
ATTORNEYS AT LAW
BOX 247
SAFFORD AZ 85546

STATE OF ARIZONA
DEPARTMENT OF WATER RESOURCES
WATER RIGHTS ADMINISTRATION
99 EAST VIRGINIA
PHOENIX, ARIZONA 85004

RECEIPT

KIND ENTRY	FILE REFERENCE NO.
55	627681
	THRU
55	627690

FOR: CLARK, DOMINGUEZ, MAYBERRY, MCKEEN, SMITHSON & WATSON

(10)

ACCOUNT NO. FUND SOURCE	AGENCY	CHAPTER	DIV.	INT. ACCT.	ITEM DESCRIPTION	RATE	$ AMOUNT
					Filing Fee for Registration of Existing Wells	10.00	100.00
					File Numbers:		
					B CLARK - - - - - D(8-17)17 dcd S DOMINGUEZ - - - D(24-24)19 bab		
					D(24-24)18 cd D(24-24)18 add D(24-24)10 dcb		
					J MAYBERRY- - - - D(18-21)6 abb D(17-21)31 ada		
					J MCKEEN - - - - D(8-26)7 aaa C SMITHSON - - - D(8-26)7 aad		
					W WATSON - - - - D(10-16)16 dac		

WRITER PAYMENT
GUESTS 10
CHK NO 3381
55-I 100.00
TAX 0.00
TOTL 100.00
GEN.CHEK 100.00

4554 A 14:17

11/19/82 jc Check No. 3381 TOTAL $ 100.00

MICROFILMED

ARIZONA DEPARTMENT OF WATER RESOURCES
500 North Third Street
Phoenix, Arizona 85004

RECEIVED
JUN 17 1997
RECORDS MGT

WELL DRILLER REPORT

This report should be prepared by the driller in all detail and filed with the Department within 30 days following completion of the well.

1. WEBER DRILLING COMPANY
RTE 1 BOX 276B
ST DAVID AZ 85630-9721

ENTERED JUN 17 1997

2. Owner Name: NACO WATER CO LLC
Address: NACO AZ 85620
City State Zip

3. Location: 24 N/S 24 E/W 18 ¼ SE ¼ NE ¼ SW ¼
Township Range Section 10-acre 40-acre 160-acre

4. Well Registration No. 55- 562944 (Required)
5. Permit No. _____ (If issued)

DESCRIPTION OF WELL

6. Total depth of hole 312 ft.
7. Type of casing STEEL
8. Diameter and length of casing 8 in. from 0 to 20.6 in from 0 to 312
9. Method of sealing at reduction points WELDED
10. Perforated from 212 to 312 ,from _____ to _____ from _____ to _____
11. Size of cuts 48X8 Number of cuts per foot 4
12. If screen was installed: Length _____ ft. Diam _____ in. Type _____
13. Method of construction DRILLED
(drilled, dug, driven, bored, jetted, etc)
14. Date started JUNE 10 1997
Month Day Year
15. Date completed JUNE 11 1997
Month Day Year
16. Depth to water 150 ft. (If flowing well, so state)
17. Describe point from which depth measurements were made, and give sea-level elevation if available
GROUND LEVEL
18. If flowing well, state method of flow regulation: _____
19. Remarks: _____

DWR-55-55-7/95 (Rev.)

DO NOT WRITE IN THIS SPACE
OFFICE RECORD

Registration No. 55-562944
File No. D(24-24)18 CAD
Received _____ **By** _____
Entered _____ **By** _____

LOG OF WELL

Indicate depth at which water was first encountered, and the depth and thickness of water bearing beds. If water is artesian, indicate depth at which encountered, and depth to which it rose in well.

From (feet)	To (feet)	Description of formation material
0	150	CALICHIE
150	190	ALLUVIAL
190	210	CALICHIE
210	312	ALLUVIAL
		FIRST WATER 150'
		SECOND WATER 210'
		STATIC 150'

I hereby certify that this well was drilled by me(or under my supervision), and that each and all statements herein contained are true to the best of my knowledge and belief.

Driller Name: WEBER DRILLING

RT. 1 BOX 276B
Street

ST. DAVID, AZ. 85630
City State Zip

520-720-4800
Phone No.

X [signature]
Signature of Driller

6-13-97
Date

RECEIVED

ARIZONA DEPARTMENT OF WATER RESOURCES
Operations Division, 500 North Third Street
Phoenix, Arizona 85004 (602) 417-2470
NOTICE OF INTENTION TO DRILL, DEEPEN, REPLACE OR MODIFY A WELL

RECEIVED
JUN - 3 1997
GROUNDWATER MGT

Section § 45-596, A.R.S., provides: a person may not drill, deepen, or modify any well, without first filing a Notice of Intention to Drill with the Departme

IF PARCEL IS 20 ACRES OR LESS, THE APPLICABLE COUNTY OR LOCAL HEALTH AUTHORITY MUST ENDORSE ALL ITEMS IN THE BOX BELOW, BEFORE SUBMITTING TO THE DEPARTMENT OF WATER RESOURCES.

SALIM S. DOMINGUEZ P.O.BOX 307, NACO AZ 85620
Land Owner's Name / Address / City / State / Zip

Telephone (520) 432-4397

County: COCHISE

COUNTY ASSESSOR'S PARCEL ID INFORMATION:
102 57 105 0.08AC
BOOK MAP PARCEL No. of Acres of Parcel

OFFICIAL SEAL

Well/Land Location:
SE 1/4 NE 1/4 SW 1/4 of Section 18 Township 24 S N/S Range 24 E E/W
10AC 40ac 160ac

SW. PART LOTS 301 thru 311 BLK 21 NACO TWN. SITE

COUNTY OR LOCAL AUTHORITY ENDORSEMENT
Check one: Recommend Approval ✓: Insufficient information to make determination _____: Variance required _____ (Explanation attached). Cochise County

DATE 6-2-97 AUTHORIZED SIGNATURE Ronald Nunez, DIR. ENV. Health

GENERAL INSTRUCTIONS FOR FILING NOTICE WITH

1. Section § 45-596(D) provides that the Director shall determine that all information required on this form has been submitted. If not, the person filing will be notified, and the drilling, deepening or modification of the well may not proceed.
2. Section § 45-596(D), provides that the Department has 15 days after the receipt of a complete and correct notice of intention to record the notice and mail the duplicate to the owner.
3. Fill out this form and site plan in DUPLICATE and send WITH $10.00 FEE to 500 N. 3rd St., Phoenix, AZ 85004. USE BLACK OR BLUE INK.
4. For specific instructions, limitations and conditions, see the reverse side of this form.
5. If the well is a replacement, deepening or modification of an existing well, provide the registration number of the existing well in item 2.
6. Construction standards for wells, including abandonment, shall be in accordance with Department Rules.

1. Owner of well:
NACO WATER CO. LLC
Name
P.O. BOX 307
Mailing Address
NACO AZ 85620
City State Zip
Telephone: 1-800-315-5333

2. Action requested: Drill New Well _____ Deepen _____ Modify _____ Replace X
For a replacement well provide: Maximum capacity of the original well 120 gallons per minute; distance from the original well 30 feet.
Well Registration No. 55- 627683

3. Construction will start about:
Month JUNE Year 1997

4. DESCRIPTION OF PROPOSED WELL:
Diameter 8 inches
Depth 300 feet
Type of Casing STEEL

5. Design Pump Capacity:
140 gallons per minute

6. Lessee of Land of wellsite:
Name
N/A
Mailing Address
City State Zip
Telephone:

7. Principal use of water:(be specific)

8. Other uses of water:(be specific)

9. If use includes irrigation, state to nearest tenth, the number of acres to be irrigated:

DO NOT WRITE IN THIS SPACE
OFFICE RECORD
File No. 0(24-24) KCAd By MB
Filed 6-3-97 By MB
Input By
DUPLICATE MAILED
Date 6-5-97 By MB
Registration 55- 562949
AMA/INA
W/S II S/B

10. PLACE OF USE (Legal Description of Land):
Township 24 S N/S Range 24 E E/W
Section 18 1/4 SW 1/4 SE 1/4
NACO TOWNSITE

11. Type of well: Exempt _____ Non-Exempt X
Residential X Commercial X

12. Is the proposed wellsite within 100 feet of a septic tank system, sewage disposal area, landfill, hazardous waste facility, storage area of hazardous materials or petroleum storage areas and tanks? YES _____ NO X

13. DRILLING FIRM:
WEBER DRILLING CO.
Firm Name
Rte. 1, Box 276 B
Mailing Address
ST. DAVID AZ 85630
City State 9721 Z
272
DWR License
A-4
ROC License Classification

ENTERED JUN 9 1997

Lillian M. Dominguez
Typed or Printed Name of Owner or Lessee

Lillian M Dominguez
Signature [ ] Land Owner [ ] Lessee of Wellsite

6-2-97
DATE

SPECIFIC INSTRUCTIONS, LIMITATIONS AND CONDITIONS

1. If any water from a proposed well on a parcel of land of twenty or fewer acres will be used for domestic purposes, as defined in § 45-454, the applicant shall submit a site plan to scale of the property with the county assessor's parcel identification number. The site plan:

   a. Will be on a 8½"x11" piece of plain paper with representation of the locations of all structures, septic tank or sewer systems and proximity of adjacent lot lines to scale.
   b. Must show the proposed well location and the location of any septic or sewer system that is either located on the property or within one hundred feet of the proposed well site.
   c. Shall demonstrate to the director's satisfaction that the well will not be drilled within one hundred feet of any septic or sewer system.
   d. Must be approved by the county health authority, or by a local health authority in areas where the county health authority has delegated authority to approve septic or sewer systems. Before approval, the health authority shall review the plan and determine whether the proposed well location complies with applicable state and local laws regarding the placement of wells. If so, the health authority shall endorse the site plan and the proposed well placement.

2. Endorsement by the county/local authority is based solely on the best available judgement that this well, as shown on the site plan submitted, is 100 feet or more from all known and visually identifiable sewage treatment systems. It is not a representation that a well placed at this site will be guaranteed as to quantity or quality. Information brought to light at a future date may render this determination invalid.

3. If a well which was originally drilled as an exploration well; a monitor well, a piezometer well or for any use other than domestic use and is later proposed to be converted to use for domestic purposes, as defined in § 45-454, the well owner shall file a notice of intention to drill and comply with the requirements prescribed pursuant to this section before the well is converted and any water from that well used for domestic purposes.

4. Only a well driller licensed in the State of Arizona is authorized to drill, deepen or modify a well. A well driller may commence drilling a well only if the well drilling contractor or licensee has possession of a drilling card at the well site, issued by the Director in the name of the well drilling contractor or licensee, authorizing the drilling of the specific well in the specific location.

5. An exempt well means a well having a pump with a maximum capacity of not more than thirty-five (35) gallons per minute and may include the application of water to less than two (2) acres of land in an Irrigation Non-Expansion Area or Active Management Area to produce plants or parts of plants for sale, human consumption or for use as feed for livestock, range livestock or poultry.

6. The drilling, deepening, or modification of this well shall be completed within one (1) year of the date of the notice (§ 45-596.E.).

7. Within thirty (30) days after the installation of pumping equipment on this well, the registered well owner shall file the prescribed Completion Report. A form for this purpose will be furnished to the registered owner with the return of an annotated copy of this notice.

8. The person to whom a well is registered shall notify the Department of a change in ownership or a change in data relating to this well. The prescribed form for these purposes will be furnished to the registered owner with the return of an annotated copy of this Notice.

9. If an individual other than the land owner or lessee signs this Notice, an original letter of authorization from the land owner/lessee, stating that the individual has permission to sign this specific Notice on their behalf, shall accompany the Notice.

RECEIVED
JUN - 3 1997
GROUNDWATER MGT

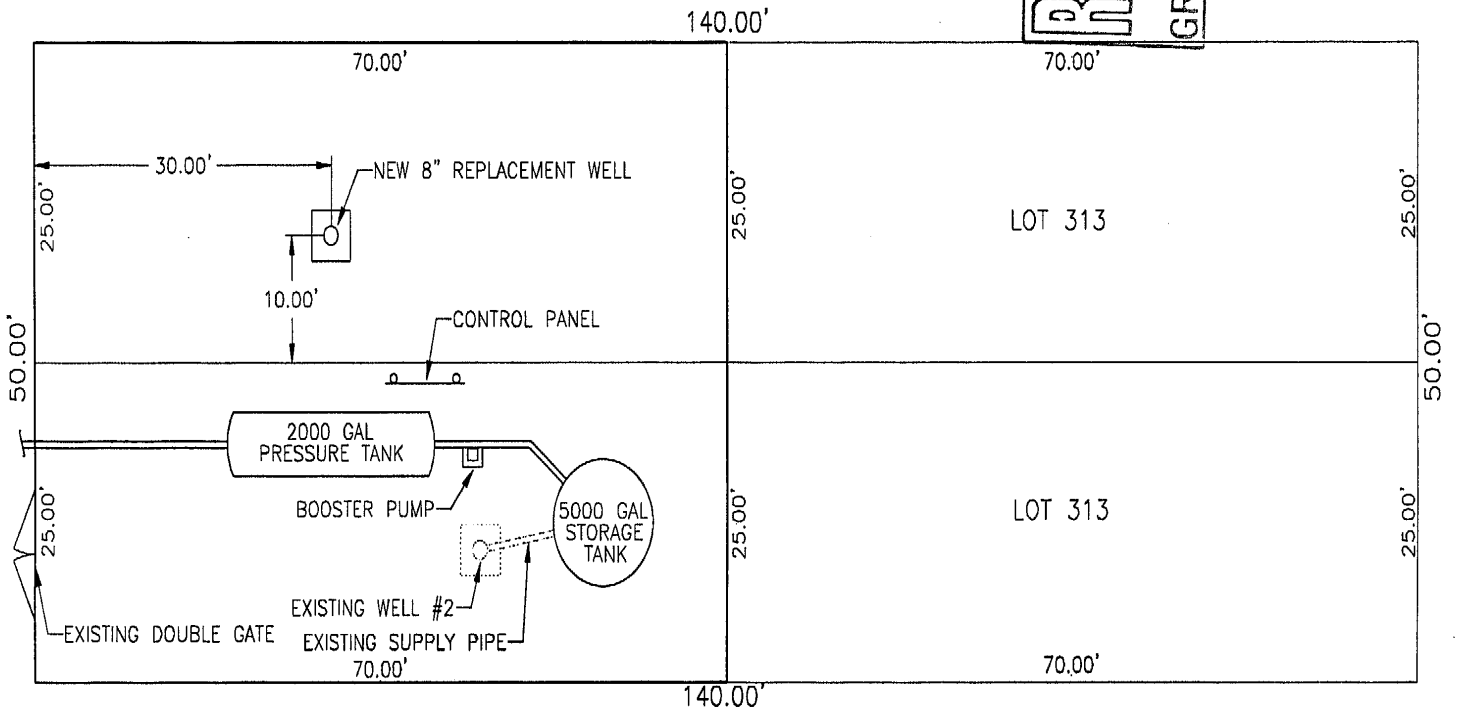

LEGAL DESCRIPTION

THE WEST 70.00' OF LOTS 311 AND 313, OF BLOCK 21, NACO TOWNSITE, COCHISE COUNTY, ARIZONA.

N NORTH

PREPARED BY:

BUCK LEWIS ENGINEERING, INC.

PLANNERS ENGINEERS

TUCSON
P.O. BOX 85150
TUCSON, ARIZONA 85745
(602) 624-4402

SIERRA VISTA
P.O. BOX 1690
SIERRA VISTA, ARIZONA 85636
(520) 459-1122

NACO WATER COMPANY
WELL SITE #2

WELL RELOCATION

DWG:
XREFS:

SHEET 1 OF 1

JOB#:

6/2/97

GROUNDWATER MANAGEMENT SUPPORT SECTION

VERBAL AUTHORIZATION TO DRILL

IN ACCORDANCE WITH A.A.C. R12-15-810.C.

DRILLING FIRM: Weber Drilling Co. #272

WELL OWNER: NACO Water Co.

TYPE OF WELL: Municipal

LEGAL DESCRIPTION: D(24-24)18 cad

IF FOR DEEPENING OR REPLACEMENT OF AN EXISTING WELL, LIST THE ADWR REGISTRATION NUMBER 55- 627683

IN AN ACTIVE MANAGEMENT AREA (AMA) OR IRRIGATION NON-EXPANSION AREA (INA), SAME OWNER, SAME LEGAL DESCRIPTION, MORE THAN ONE WELL, REQUIRES A DIFFERENT PURPOSE FOR THE PROPOSED REPLACEMENT WELL. LIST THE DIFFERENT WELL USE: _____

NOTICE OF INTENT FILED IN ACCORDANCE WITH A.R.S. §45-596.F. & G.? X **YES** _____ **NO**

WELL DRILLED WITHIN 100 FEET OF SEPTIC SYSTEM OR HAZARDOUS WASTE SITE? _____ **YES** X **NO**

DATE OF VERBAL AUTHORIZATION: 6/4/97 **TIME:** 5:00 PM

BY: M. Bacc **TO:** D. Weber

REASON FOR VERBAL AUTHORIZATION: Well grout only.

ARIZONA DEPARTMENT OF WATER RESOURCES

500 North Third Street, Phoenix, Arizona 85004
Telephone (602) 417-2470
Fax (602) 417-2422

FIFE SYMINGTON
Governor

RITA P. PEARSON
Director

June 5, 1997

NACO WATER CO LLC
P.O. BOX 307
NACO, AZ 85620

Registration No. 55-562944
File No. D(24-24)18 CAD

Dear Well Owner:

Enclosed is a copy of the Notice of Intention (NOI) to drill/deepen/modify/replace a well. This NOI, which was recently filed with this Department, is being returned to you as evidence of your compliance with ARS §45-596. The enclosed Completion Report is to be submitted when pump equipment is installed. The Drilling Card and Well Drilling Report form have been sent to your driller. He may not begin drilling until he has received the Drilling Card and it must be displayed on the rig during drilling. If you change drillers, you must supply this Department with the new driller's identity. Please ensure that the driller you select is licensed to drill the type of well you require. All well drillers must pass an examination proving they understand the drilling methods for that particular license, and are familiar with the laws and regulations which govern well construction in Arizona.

If it is necessary to change the location of the proposed well, immediately contact the Department of Water Resources to obtain written permission before proceeding with the drilling. A properly signed, amended Drilling Card must be in the possession of the driller before drilling commences at a different location than originally authorized.

ARS §45-600 requires the registered well owner to submit a completion report within thirty (30) days after the installation of pumping equipment. It also requires the driller to furnish this Department a complete and accurate log of the well within thirty (30) days after completion of drilling. You should insist, and ensure, that both of these are done.

If in the course of drilling a new well, it is determined that the new well cannot be successfully completed as initially intended (dry hole, cave in, lost tools, etc.), the new well must be properly abandoned and a Well Abandonment Completion Report submitted per R12-15-816.F.

Per ARS §45-593 (C), the person to whom a well is registered shall notify this Department of a change in ownership of the well and/or information pertaining to the physical characteristics of the well in order to keep this well registration file current and accurate. We have enclosed a Change of Well Information Form should it be needed in the future.

Sincerely,

Toni M. Bergeman

Toni M. Bergeman
Water Resource Technician
Groundwater Management Support Section

ARIZONA DEPARTMENT OF WATER RESOURCES
GROUNDWATER MANAGEMENT SUPPORT SECTION

500 North Third Street
Phoenix, Arizona 85004-3903

THIS AUTHORIZATION SHALL BE IN POSSESSION OF THE DRILLER DURING ALL DRILL OPERATIONS

WELL REGISTRATION NO: 55-562944

AUTHORIZED DRILLER: WEBER DRILLING COMPANY LICENSE NO: 272

NOTICE OF INTENTION TO DRILL A REPLACEMENT WELL(S) HAS BEEN FILED WITH THE DEPARTMENT BY:

WELL OWNER: NACO WATER CO LLC P.O. BOX 307 NACO, AZ 85620

The well(s) is/are to be located in the:

SE 1/4 of the NE 1/4 of the SW 1/4 Section 18 Township 24 SOUTH Range 24 EAST

No. of wells in this project: 1

THIS AUTHORIZATION EXPIRES AT MIDNIGHT ON THE 2ND DAY OF JUNE, 1998.

CHIEF, GROUNDWATER MANAGEMENT SUPPORT

THE DRILLER MUST FILE A LOG OF THE WELL
WITHIN 30 DAYS OF COMPLETION OF DRILLING

GREAT SEAL OF THE STATE OF ARIZONA
DITAT DEUS
1912

Arizona Department of Water Resources

500 North Third Street
PHOENIX AZ 85004

Invoice Number : **32380**

4:51 PM, 6/4/97

Customer Name : E. H. LEWIS DEPOSIT 6-3-97

Fee Type	Description	Quantity	Price	ExtendedPrice
4279-06	Notice of Intent to Drill a Well	1	$10.00	$10.00

SubTotal:	$10.00
Tax :	$0.00
Total:	**$10.00**
Cash Tendered :	$0.00
Check Tendered :	$10.00
Total Amount Tendered :	$10.00
Change :	$0.00
Method of Payment :	CHECK
Check Number :	2983

THIS IS YOUR RECEIPT ---- "Thank You" Az Department of Water Resources

Register : DRAWER1 **Cashier :** WRPAB

DEPARTMENT OF WATER RESOURCES
99 EAST VIRGINIA AVENUE
PHOENIX, ARIZONA 85004

RECEIVED JUN 9 1982 DEPT. OF WATER RESOURCES

REGISTRATION OF EXISTING WELLS

READ INSTRUCTIONS ON BACK OF THIS FORM BEFORE COMPLETING
PRINT OR TYPE — FILE IN DUPLICATE

REGISTRATION FEE (CHECK ONE)	
EXEMPT WELL (NO CHARGE)	☐
NON-EXEMPT WELL — $10.00	☒

FOR OFFICE USE ONLY
REGISTRATION NO. 55- 627684
FILE NO. D(24-24)18add
FILED JUN 9 1982 (DATE) AT 1pm (TIME)
INA
AMA

1. Name of Registrant:
Naco Water Co. & Salim Dominguez
128D Street (Address) Naco (City) Az. (State) 85620 (Zip)

2. File and/or Control Number under previous groundwater law:
(File Number) 35- (Control Number)

3. a. The well is located within the SE¼ SE¼ NE¼, Section 18, of Township 24S N/S, Range 24E E/W, G & SRB & M, in the County of Cochise.

b. If in a subdivision: Name of subdivision Country Club, Lot No. 35, Address Naco, Az.

4. The principal use(s) of water (Examples: irrigation - stockwater - domestic - municipal - industrial) municipal.

5. If for irrigation use, number of acres irrigated from well _____.

6. Owner of land on which well is located. If same as Item 1, check this box ☒
(Address) (City) (State) (Zip)

7. Well data (If data not available, write N/A)
a. Depth of Well 179 feet
b. Diameter of casing 8 inches
c. Depth of casing 160 feet
d. Type of casing steel .
e. Maximum pump capacity 35 gallons per minute.
f. Depth to water 94 feet below land surface.
g. Date well completed (Month) (Day) 1930 (Year).

8. The place(s) of use of water. If same as Item 3, check this box ☒
____¼ ____¼ ____¼, Section ____ Township ____ Range ____
____¼ ____¼ ____¼, Section ____ Township ____ Range ____
Attach additional sheet if necessary.

9. DATE 6/8/82 SIGNATURE OF REGISTRANT By Naco Water Co. & Salim Dominguez
Wilford R. Richardson
Wilford R. Richardson, Attorney

MICROFILMED

INSTRUCTIONS FOR COMPLETING REGISTRATION FORM

General Instructions

1. A person who owns an "Existing Well" shall register the well, pursuant to A.R.S. 45-593, by filing this form **in duplicate** with the Department of Water Resources not later than midnight June 14, 1982. The form must be completed and signed. Failure to do so will constitute a violation of A.R.S. 45-593, and may subject the well owner to injunction and/or civil penalties, pursuant to A.R.S. Title 45, Article 12.

2. An "Existing Well" means, (1) a well which was drilled on or before June 12, 1980 and which is not abandoned or sealed, or (2) a well which was not completed on or before June 12, 1980, but for which a Notice of Intention to Drill was on file with the Arizona Water Commission on or before June 12, 1980.

3. No registration fee is required for Exempt Wells. A $10.00 registration fee must accompany registration forms for all Non-Exempt Wells.

4. An "Exempt Well" means a well having a pump with a maximum capacity of not more than 35 gallons per minute which is used to withdraw groundwater. An Exempt Well may include the non-commercial irrigation of not more than 1 acre of land.

5. A "Non-Exempt Well" means a well that is not an "Exempt Well".

INSTRUCTIONS FOR REGISTRATION QUESTIONS

1. The Registrant must be the owner of the well and may be an individual, public or private corporation, company, partnership, firm, association, society, estate, trust, any other private organization or enterprise, the United States, any state, territory or country or a governmental entity, political subdivision or municipal corporation organized under or subject to the constitution and laws of this State.

2. If you own an existing irrigation well drilled at any time, or any other type of well drilled on or after June 20, 1968, you should have an assigned control and/or file number. Write these numbers in item 2. If you do not know the number, please explain the reason on the form or on an attached sheet.

3. a. Fill in the Section, Township and Range in all cases if it is available.
   b. If the well is in a subdivision and you have this information, give the subdivision name, Lot Number, and Address.

4. Show all purposes for which the water is used.

5. If the well is used for irrigation, give the number of acres irrigated in 1980 from the well.

6. If the owner of the land is an individual, give the last name, first name, middle initial. If the owner of the land is a corporation, partnership, firm, etc., fill in the appropriate title.

7. Complete the section on Well Data with the most accurate information available to you. If the data is not available, write N/A in the blanks.

8. Give the legal description of the place of use of the water. If place of use is in a subdivision and legal description is not available, give the subdivision name, Lot Number and/or address on the blank line.

9. The person in whose name a well is registered shall notify the Department of any change in ownership and shall keep all information on the registration record current and accurate. A form entitled "Change of Well Information/Ownership" is available for this purpose. A blank form will be furnished with the returned duplicate copy of the registration form.

RICHARDSON & MORTENSEN
ATTORNEYS AT LAW
BOX 247
SAFFORD AZ 85546

STATE OF ARIZONA
DEPARTMENT OF WATER RESOURCES
WATER RIGHTS ADMINISTRATION
99 EAST VIRGINIA
PHOENIX, ARIZONA 85004

FOR: CLARK, DOMINGUEZ, MAYBERRY, MCKEEN, SMITHSON & WATSON

(10)

RECEIPT

KIND ENTRY	FILE REFERENCE NO.
55	627681
	THRU
55	627690

ACCOUNT NO. FUND SOURCE	AGENCY	CHAPTER	DIV.	INT. ACCT.	ITEM DESCRIPTION	RATE	$ AMOUNT
					Filing Fee for Registration of Existing Wells	10.00	100.00
					File Numbers:		
					B CLARK - - - - - D(8-17)17 dcd S DOMINGUEZ - - - D(24-24)19 bab		
					D(24-24)18 cd D(24-24)18 add D(24-24)10 dcb		
					J MAYBERRY- - - - D(18-21)6 abb D(17-21)31 ada		
					J MCKEEN - - - - D(8-26)7 aaa C SMITHSON - - - D(8-26)7 aad		
					W WATSON - - - - D(10-16)16 dac		

WAITER PAYMENT
GUESTS 10
CHK NO 3381
55-I 100.00
TAX 0.00
TOTL 100.00
GEN.CHEK 100.00

4554 A 14:17

11/19/82 jc Check No. 3381 TOTAL $ 100.00

MICROFILMED

ARIZONA DEPARTMENT OF WATER RESOURCES
Records Management Section
500 N. 3rd Street * Phoenix, Arizona 85004
(602) 417-2405 * (800) 352-8488
www.water.az.gov

RECEIVED JUN 25 2004 Information Management

Well Driller Report and Well Log

- Review instructions prior to completing form.
- This report should be prepared by the driller in detail and filed with the Department within 30 days following completion of the well.

** PLEASE PRINT CLEARLY **

FILE NUMBER: D(24-24) 18 ADD
WELL REGISTRATION NUMBER: 55- 203321
PERMIT NUMBER (IF ISSUED):

SECTION 1. REGISTRY INFORMATION

Well Owner

FULL NAME OF COMPANY, ORGANIZATION OR INDIVIDUAL: NACO WATER CO
MAILING ADDRESS: PO BOX 85160
CITY / STATE / ZIP: TUCSON, AZ 85754
CONTACT PERSON NAME AND TITLE:
TELEPHONE NUMBER: 520-623-5172
FAX:

Location of Well

WELL LOCATION ADDRESS (IF KNOWN):

TOWNSHIP (N/S)	RANGE (E/W)	SECTION	160 ACRE	40 ACRE	10 ACRE
24S	24E	18	SE 1/4	SE 1/4	NE 1/4

LATITUDE: ° , "N
LONGITUDE: ° , "W
LAND SURFACE ELEVATION AT WELL: Feet Above Sea Level
METHOD OF LATITUDE / LONGITUDE (CHECK ONE): ☐ Hand-Held ☐ USGS Quad Map ☐ Conventional Survey ☐ GPS : ☐ Survey-Grade

COUNTY ASSESSOR'S PARCEL ID NUMBER

BOOK	MAP	PARCEL
918	2	370

COUNTY WHERE WELL IS LOCATED: PIMA

SECTION 2. DRILLING AUTHORIZATION

Drilling Firm

NAME: WEBER DRILLING
DWR LICENSE NUMBER: 272
TELEPHONE NUMBER: 520-720-4800
FAX:

ANSWERED JUN 2 8 2004

SECTION 3. WELL CONSTRUCTION DETAILS

DATE WELL CONSTRUCTION STARTED: 6/20/04
DATE WELL CONSTRUCTION COMPLETED: 6/22/04
IF FLOWING WELL, METHOD OF FLOW REGULATION: ☐ Valve ☐ Other

Drill Method

CHECK ONE
- ☑ Air Rotary
- ☐ Bored or Augered
- ☐ Cable Tool
- ☐ Dual Rotary
- ☐ Mud Rotary
- ☐ Reverse Circulation
- ☐ Driven
- ☐ Jetted
- ☐ Air Percussion / Odex Tubing
- ☐ Other (please specify)

Method of Well Development

CHECK ONE
- ☑ Airlift
- ☐ Bail
- ☐ Surge Back
- ☐ Surge Pump
- ☐ Other (please specify)

Water Level Information

STATIC WATER LEVEL: 140 Feet Below Land Surface
DATE MEASURED: 6/22/04

Method of Sealing at Reduction Points

CHECK ONE
- ☐ None
- ☐ Packed
- ☐ Swedged
- ☑ Welded
- ☐ Other (please specify)

Well Driller Report and Well Log

WELL REGISTRATION NUMBER
55- 203321

SECTION 4. WELL CONSTRUCTION DESIGN (AS BUILT) (attach additional page if needed)

Borehole			Installed Casing												
DEPTH FROM SURFACE			DEPTH FROM SURFACE			MATERIAL TYPE (X)				PERFORATION TYPE (X)						
FROM (feet)	TO (feet)	BOREHOLE DIAMETER (inches)	FROM (feet)	TO (feet)	OUTER DIAMETER (inches)	STEEL	PVC	ABS	IF OTHER TYPE, DESCRIBE	BLANK OR NONE	WIRE WRAP	SHUTTER SCREEN	MILLS KNIFE	SLOTTED	IF OTHER TYPE, DESCRIBE	SLOT SIZE IF ANY (inches)
0	20	12 1/4	0	20	8 5/8	✓										
0	252	8	0	252	6 5/8	✓				✓						
252	312	8	252	312		✓								✓		1/8 x 8

Installed Annular Material												
DEPTH FROM SURFACE		ANNULAR MATERIAL TYPE (X)								FILTER PACK		
FROM (feet)	TO (feet)	NONE	CONCRETE	NEAT CEMENT OR CEMENT GROUT	CEMENT-BENTONITE GROUT	BENTONITE GROUT	BENTONITE CHIPS	BENTONITE PELLETS	IF OTHER TYPE OF ANNULAR MATERIAL, DESCRIBE	SAND	GRAVEL	SIZE
0	20		✓									

DEPTH OF BORING		DEPTH OF COMPLETED WELL	
312	Feet Below Land Surface	312	Feet Below Land Surface

DWR-55-55B-10/01 (Rev.)

Well Driller Report and Well Log

WELL REGISTRATION NUMBER
55- 203321

SECTION 5. GEOLOGIC LOG OF WELL

DEPTH FROM SURFACE FROM (feet)	DEPTH FROM SURFACE TO (feet)	DESCRIPTION Describe material, grain size, color, etc.	Check (X) every interval where water was encountered
0	312	VOLCANIC CONGLOMERET	FIRST WATER 150'

Well Driller Report and Well Log

WELL REGISTRATION NUMBER
55- 203321

SECTION 6. WELL SITE PLAN

NAME OF WELL OWNER	COUNTY ASSESSOR'S PARCEL ID NUMBER BOOK	MAP	PARCEL
NACO WATER CO	918	2	370

- Please draw the following: (1) the boundaries of property on which the well was located; (2) the proposed well location; (3) the locations of all septic tank systems and sewer systems on the property or within 100 feet of the well location, even if on neighboring properties; and (4) any permanent structures on the property that may aid in locating the well.
- Please indicate the distance between the well location and any septic tank system or sewer system.

SAME AS PERMIT

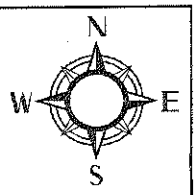

1" = _____ ft

I state that this notice is filed in compliance with A.R.S. §45-596 and is complete and correct to the best of my knowledge and belief.

DRILLING FIRM	SIGNATURE OF QUALIFYING PARTY	DATE
WEBER DRILLING	[signature]	6-23-04

DWR-55-55 (Rev. 10/11/01)

ARIZONA DEPARTMENT OF WATER RESOURCES
WATER MANAGEMENT SUPPORT SECTION
500 North Third Street
Phoenix, Arizona 85004

THIS AUTHORIZATION SHALL BE IN POSSESSION OF THE DRILLER DURING ALL DRILL OPERATIONS

WELL REGISTRATION NO: 55-203321

AUTHORIZED DRILLER: WEBER DRILLING LICENSE NO: 272

NOTICE OF INTENTION TO DRILL AN EXEMPT WELL(S) HAS BEEN FILED WITH THE DEPARTMENT BY:

WELL OWNER: NACO WATER CO PO BOX 85160 TUCSON, AZ 85754

The well(s) is/are to be located in the:

SE ¼ of the SE ¼ of the NE ¼ Section 18 Township 24 SOUTH Range 24 EAST

No. of wells in this project: 1 Assessor Parcel No: 918-2-370

THIS AUTHORIZATION EXPIRES AT MIDNIGHT ON THE 10TH DAY OF MAY, 2005

5/10/04

WATER MANAGEMENT SUPPORT SECTION

THE DRILLER MUST FILE A LOG OF THE WELL WITHIN 30 DAYS OF COMPLETION OF DRILLING

GREAT SEAL OF THE STATE OF ARIZONA
DITAT DEUS
1912

Arizona Department of Water Resources
Water Management Support Section
P.O. Box 458, Phoenix, Arizona 85001-0458
(602) 417-2470 • (800) 352-8488
(602) 417-2422 fax www.water.az.gov

Notice of Intent to Drill, Deepen, Replace or Modify a Well

(except a Non-Exempt Well in an Active Management Area)

$150 or $50 FEE

RECEIVED APR 26 2004

RECEIVED MAY 11 2004

- Review instructions prior to completing form in black or blue ink.
- You must include with your Notice:
- Check or money order in the amount of the appropriate filing fee. For a well located within an AMA or INA, the fee is $150.00. For a well not located within an AMA or INA, the fee is $50.00 if the well will be used solely for domestic purposes (see page 2 and instructions) and will have a pump with a maximum capacity of not more than 35 gallons per minute. Otherwise, the fee is $150.00.
- Authority for fee: A.R.S. § 45-596.

** PLEASE PRINT CLEARLY **

AMA / INA		P	SB
		710	
RECEIVED	DATE	WS	
4-26-04		11	
ISSUED	DATE	WQARF	CERCLA
5-12-04			

FILE NUMBER: D(24-24)18ADD
WELL REGISTRATION NUMBER: 55 - 203321

SECTION 1. COUNTY OR LOCAL HEALTH AUTHORITY APPROVAL (if applicable)

If water from the proposed well will be used for domestic purposes on a parcel of land of 5 or fewer acres, the applicable county or local health authority must endorse all items in Section 1 within one year before submission to the Department of Water Resources. You must also attach a site plan (pg. 3).

CHECK ONE

- [X] County or Local Health Authority Recommends Approval (pursuant to A.R.S. § 45-596 (G) and (F))
  - [X] Field Inspection Performed
  - [ ] Site Plan Review Only
- [ ] Insufficient Information to Make a Determination

Official County or Local Seal or Stamp

APPROVED BY THE COCHISE COUNTY ENVIRONMENTAL HEALTH DIVISION

DATE April 23 2004

BY Carlos Diaz

COUNTY OR LOCAL AUTHORITY NAME AND TITLE: Carlos Diaz Env. Hlth Spec I

TELEPHONE NUMBER: 520-432-9442

DATE: April 23, 2004

COUNTY OR LOCAL AUTHORITY SIGNATURE: Carlos Diaz

SECTION 2. REGISTRY INFORMATION

Well Type

CHECK ONE

- [X] Exempt (Pump has a maximum capacity of not more than 35 gpm and water is not used for irrigation purposes inside an AMA.) (See instructions.)
- [ ] Non-Exempt (Pump has a maximum capacity of more than 35 gpm or water is used for irrigation purposes inside an AMA.) (See instructions.)

DESIGN PUMP CAPACITY: 35 Gallons Per Minute

Proposed Action

CHECK ONE

- [X] Drill New Well
- [ ] Deepen
- [ ] Replace
- [ ] Modify

If Deepening, Replacing or Modifying:

ORIGINAL WELL REGISTRATION NUMBER: 55 - 627684

MAXIMUM CAPACITY OF ORIGINAL WELL: 35 Gallons Per Minute

DISTANCE & DIRECTION FROM ORIGINAL WELL: 30x30 Feet Lot #35

Location of Well

WELL LOCATION ADDRESS (IF ANY): Country Club Estates Lot #35

TOWNSHIP (N/S)	RANGE (E/W)	SECTION	160 ACRE	40 ACRE	10 ACRE
24	24	18	A ¼	D ¼	D ¼

COUNTY ASSESSOR'S PARCEL ID NUMBER

BOOK	MAP	PARCEL	# OF ACRES
918	02	370 3	1/3 acre

PLACE OF WATER USE (ONLY IF DIFFERENT FROM LOCATION OF WELL)

TOWNSHIP (N/S)	RANGE (E/W)	SECTION	160 ACRE	40 ACRE	10 ACRE
			¼	¼	¼

COUNTY WHERE WELL IS LOCATED: Cochise

SECTION 3. OWNER INFORMATION

Well Owner

FULL NAME OF COMPANY, ORGANIZATION, OR INDIVIDUAL: NACO WATER Co.; Salim Dominguez

MAILING ADDRESS: PO Box 85160

CITY / STATE / ZIP CODE: Tucson, Az, 85754

CONTACT PERSON NAME AND TITLE: Raymond Maldonado Field Supervisor

TELEPHONE NUMBER: 520-623-5172

FAX: 520-792-0377

Landowner (if different from Well Owner)

FULL NAME OF COMPANY, GOVERNMENT AGENCY, OR INDIVIDUAL: Salim Dominguez

MAILING ADDRESS: 10050 E. Discovery DR.

CITY / STATE / ZIP CODE: Tucson Az 85748

CONTACT PERSON NAME AND TITLE: Salim Dominguez

TELEPHONE NUMBER: 520-623-5172

FAX: 520-792-0377

SECTION 4.

Questions	Yes	No	If Yes:
1. Is the proposed well site within 100 feet of a septic tank system, sewer disposal area, landfill, hazardous materials or petroleum storage area or tank?		X	You must also request a variance (A.A.C. R12-15-818).
2. Is there another well name or identification number associated with this well?		X	PLEASE STATE
3. Is the proposed well the second exempt well on this parcel for the same use?			If the proposed well is in an Active Management Area, you must also file a supplemental form 55-40A.

GPS N 31° 20'. 710
W 109° 56'. 195

Notice of Intent to Drill, Deepen, Replace or Modify a Well

WELL REGISTRATION NUMBER
55 - 203321

SECTION 5. DRILLING AUTHORIZATION

Drilling Firm

NAME: Weber Drilling

DWR LICENSE NUMBER: 272

ROC LICENSE CATEGORY: C53-A4

TELEPHONE NUMBER: 520-720-4800

FAX: 1-520-720-4059

MAILING ADDRESS: 453 Mecham Dr.

CITY / STATE / ZIP CODE: St. David, AZ. 85630

RECEIVED
MAY 11 2004
GROUNDWATER MGT

RECEIVED
APR 26 2004
GROUNDWATER MGT

SECTION 6. WATER / SITE INFORMATION

Principal Use of Water (CHECK ONE)	*Other Uses* of Water (CHECK ALL THAT APPLY)
☐ Irrigation	☐ Irrigation
☐ Utility	☐ Utility
☐ Commercial	☐ Commercial
☐ Domestic	☐ Domestic
☒ Municipal	☒ Municipal
☐ Industrial	☐ Industrial
☐ Mining	☐ Mining
☐ Stock	☐ Stock
☐ Recharge	☐ Recharge
☐ Dewatering	☐ Dewatering
☐ Other *(please specify)*:	☐ Other *(please specify)*:

SECTION 7. PROPOSED WELL CONSTRUCTION DESIGN (attach separate sheet if needed)

DATE CONSTRUCTION IS TO BEGIN:

Borehole

DEPTH FROM SURFACE FROM (feet)	DEPTH FROM SURFACE TO (feet)	BOREHOLE DIAMETER (inches)
0	20	12"
0	350	8"

Casing

DEPTH FROM SURFACE FROM (feet)	DEPTH FROM SURFACE TO (feet)	OUTER DIAMETER (inches)	MATERIAL TYPE (T) STEEL	MATERIAL TYPE (T) PVC	MATERIAL TYPE (T) ABS	MATERIAL TYPE (T) IF OTHER TYPE, DESCRIBE	PERFORATION TYPE (T) BLANK OR NONE	PERFORATION TYPE (T) WIRE WRAP	PERFORATION TYPE (T) SHUTTER SCREEN	PERFORATION TYPE (T) MILLS KNIFE	PERFORATION TYPE (T) SLOTTED	PERFORATION TYPE (T) IF OTHER TYPE, DESCRIBE	GROUTING MATERIAL
0	20	8 5/8	X*				X						Cement
0	310	6 3/8	X				X						
310	350	6 3/8	X								X		

* ADWR well construction standards require a surface seal consisting of a minimum of 20 feet of steel casing. Cement grout must be used to fill the annular space between the surface casing and the borehole. (A.A.C. R12-15-811(B))

The Department's issuance of an authorization to drill a well is not a determination of whether water withdrawn from the well is legally surface water or groundwater. The legal nature of the water withdrawn from the well may be the subject of court action in the future as part of a determination of surface water rights in your area. If there are court proceedings that could affect your well, you will be notified and be given the opportunity to participate. If you have questions regarding the legal nature of the water to be withdrawn from your proposed well, please consult with an experienced civil engineer, hydrologist or water rights attorney.

For the purposes of determining appropriate fees outside AMAs or INAs, "domestic purposes" is defined as "uses related to the supply, service and activities of households and private residences and includes the application of water to less than 2 acres of land to produce plants or parts of plants for sale or human consumption, or for use as feed for livestock, range livestock or poultry, as such terms are defined in A.R.S. § 3-1201."

I state that this notice is filed in compliance with A.R.S. § 45-596 and is complete and correct to the best of my knowledge and belief.

TYPE OR PRINT NAME AND TITLE: Raymond Maldonado Field Supervisor

SIGNATURE OF WELL OWNER: Calvin L. Fox Jr. — DATE: 4/13/2004

SIGNATURE OF LANDOWNER, IF APPLICABLE (SEE INSTRUCTIONS): Calvin L. Fox Jr. — DATE: 4/13/2004

Notice of Intent to Drill, Deepen, Replace or Modify a Well

RECEIVED
APR 26 2004
GROUNDWATER MGT.

WELL REGISTRATION NUMBER
55 - 203321

CHECK ONE: ☐ FILING MANUALLY
☐ FILING ELECTRONICALLY*

*COUNTY OR LOCAL HEALTH AUTHORITY APPROVAL CODE: N/A

If applicant is filing this NOI electronically via the ADWR website and County approval is required, please indicate approval by providing a County Approval Code.

COUNTY APPROVAL CODE *

WELL SITE PLAN

NAME OF WELL OWNER
NACO Water Co. & Salim Dominguez

COUNTY ASSESSOR'S PARCEL ID NUMBER

BOOK	MAP	PARCEL
918	02	370 3

RECEIVED
APR 26 2004
GROUNDWATER MGT.

- If this well will be a domestic well on 5 acres or less, please draw the following: (1) the boundaries of your property; (2) the proposed well location; (3) the locations of all septic tank systems and sewer systems on the property or within 100 feet of the well location, even if on neighboring properties; and (4) any permanent structures on the property that may aid in locating the well. If the parcel is vacant land or lacks a septic tank or sewer system, please indicate this.
- Indicate the distance between the proposed well location and any septic tank system or sewer system.

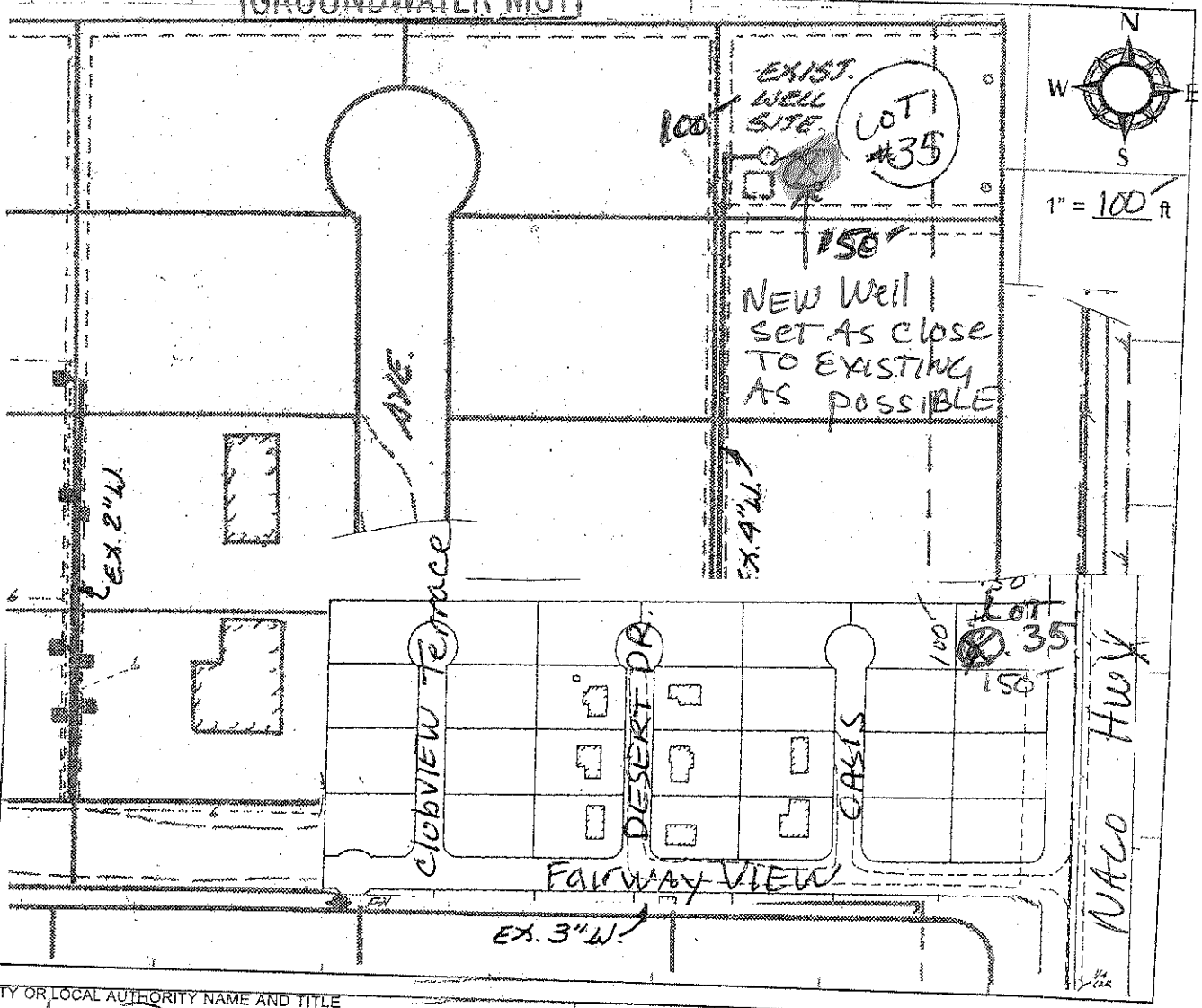

COUNTY OR LOCAL AUTHORITY NAME AND TITLE
Carlos Diaz ENV Hlth Spec I

COUNTY OR LOCAL AUTHORITY SIGNATURE
Carlos Diaz

TELEPHONE NUMBER
520-432-9442

DATE
April 23, 2004

Official County or Local Seal or Stamp

APPROVED BY THE COCHISE COUNTY ENVIRONMENTAL HEALTH DIVISION

DATE April 23 04

BY Carlos Diaz

Arizona Department of Water Resources
Water Management Support Section
P.O. Box 458 • Phoenix, Arizona 85001-0458
(602) 417-2470 • (800) 352-8488
(602) 417-2422 fax www.water.az.gov

RECEIVED MAY 1 1 2004 GROUNDWATER MGT APR 2 0 2004

Notice of Intent to Drill, Deepen, Replace or Modify a Well

(except a Non-Exempt Well in an Active Management Area)

$150 or $50 FEE

AMA / INA	BA	SB
RECEIVED DATE	WS	
ISSUED DATE	WQARF	CERCLA

FILE NUMBER

WELL REGISTRATION NUMBER

55-

- Review instructions prior to completing form in black or blue ink.
- You must include with your Notice:
- Check or money order in the amount of the appropriate filing fee. For a well located within an AMA or INA, the fee is $150.00. For a well not located within an AMA or INA, the fee is $50.00 if the well will be used solely for domestic purposes (see page 2 and instructions) and will have a pump with a maximum capacity of not more than 35 gallons per minute. Otherwise, the fee is $150.00.
- Authority for fee: A.R.S. § 45-596.

** PLEASE PRINT CLEARLY **

SECTION 1. COUNTY OR LOCAL HEALTH AUTHORITY APPROVAL (if applicable)

If water from the proposed well will be used for domestic purposes on a parcel of land of 5 or fewer acres, the applicable county or local health authority must endorse all items in Section 1 within one year before submission to the Department of Water Resources. You must also attach a site plan (pg. 3).

CHECK ONE

[X] County or Local Health Authority Recommends Approval (pursuant to A.R.S. § 45-596 (G) and (F))
[X] Field Inspection Performed
[ ] Site Plan Review Only
... Determination

Official County or Local Seal or Stamp

APPROVED BY THE COCHISE COUNTY ENVIRONMENTAL HEALTH DIVISION
DATE April 23 2004
BY [signature]

NACO WATER COMPANY, LLC 10/94
P.O. BOX 307
NACO, AZ 85620

BANK OF AMERICA
91-170/1221

1405

PAY TO THE ORDER OF AZ Dept of Water Resources 4/15/2004

Fifty and 00/100********** $ **50.00

AZ Dept of Water Resources
PO Box 458
Phoenix AZ 85001-0458

DOLLARS

MO Notice of Intent to Drill

[redacted]

SECURITY FEATURES INCLUDED. DETAILS ON BACK.

SECTION 3. Well Owner

FULL NAME OF COMPANY, ORGANIZATION, OR INDIVIDUAL			
NACO WATER Co		Salim Dumit	
MAILING ADDRESS		MAILING ADDRESS	
PO Box 85160		10050 E Discovery Dr.	
CITY / STATE / ZIP CODE		CITY / STATE / ZIP CODE	
TUCSON, AZ, 85754		TUCSON, AZ 85748	
CONTACT PERSON NAME AND TITLE		CONTACT PERSON NAME AND TITLE	
Raymond Maldonado Field Supervisor		Ray Maldonado Field Supervisor	
TELEPHONE NUMBER	FAX	TELEPHONE NUMBER	FAX
520-623-5172	520-792-0377	520-623-5172	520-792-0377

SECTION 4.

Questions	Yes	No	If Yes:
1. Is the proposed well site within 100 feet of a septic tank system, sewer disposal area, landfill, hazardous materials or petroleum storage area or tank?		X	You must also request a variance (A.A.C. R12-15-818).
2. Is there another well name or identification number associated with this well?		X	PLEASE STATE
3. Is the proposed well the second exempt well on this parcel for the same use?			If the proposed well is in an Active Management Area, you must also file a supplemental form 55-40A.

GPS N 31° 20'. 710
W 109° 56'. 195

RECEIVED
MAY 1 1 2004
GROUNDWATER MGT

ARIZONA DEPARTMENT OF WATER RESOURCES
Water Management Support Section – NOI Unit
500 North Third Street, Phoenix, Arizona 85004
Telephone (602) 417-2470
Fax (602) 417-2422

JANET NAPOLITANO
Governor

HERB GUENTHER
Director

April 28, 2004

PLEASE RETURN
ALL PAPERS

NACO WATER CO
PO BOX 85160
TUCSON, AZ 85754

Re: Well Registry Number: 55-203321
File (Location) Number: D(24-24)18ADD

Dear Applicant:

The Department of Water Resources recently received your Notice of Intent (NOI) to Drill, Deepen, Replace or Modify a Well. However, our review indicates that the NOI is incomplete under the Groundwater Management Act for the following reason(s):

- **NEED CORRECT FILING FEE WELL BEING USED FOR MUNICIPAL IS A $150 FEE. WELL OUTSIDE AMA BEING USED FOR DOMESTIC ONLY IS A $50 OTHERWISE THE FEE IS $150. NEED AN ADDITIONAL FEE OF $100 FOR YOUR APPLICATION TO BE PROCESS.**
- **NEED LANDOWNER SIGNATURE OR LETTER OF AUTHORIZATION.**
- **NEED TO FILE AN ABANDONMENT APPLICATION IF REPLACING. BUT BECAUSE YOUR OUTSIDE AND ACTIVE MANAGEMENT AREA YOUR CAN CHOOSE TO KEEP THE OLD WELL AND JUST APPLY FOR A NEW WELL.**

PLEASE CALL MONICA ORTIZ AT 602-417-2400 EXT. 7148 WITH ANY QUESTIONS.

In accordance with Arizona Revised Statutes (A.R.S.) § 45-596, Paragraph D, the Department is mailing this "statement of determination" as a request for information necessary to make the NOI complete and correct. Please provide the Department with the additional information and resubmit the corrected NOI form and any attachments (if applicable) to ADWR. The Department's substantive review time frame is suspended until all requested information is provided. If the Department does not receive the necessary information within sixty (60) days, the application may be denied. You would then have to re-initiate the NOI process and pay a new filing fee to receive a drilling authority for this location.

RECEIVED
NOV 1 1 2004
GROUNDWATER MGT

ATTACH THIS NOTICE WHEN RESUBMITTING THE COMPLETED NOI AND RETURN TO:

WATER MANAGEMENT SUPPORT SECTION
PO BOX 458
PHOENIX, ARIZONA 85001-0458

YOU MAY ALSO CONTACT YOUR DRILLER OR COUNTY ASSESSOR'S OFFICE FOR ASSISTANCE PERTAINING TO THE NECESSARY INFORMATION THAT IS REQUIRED TO COMPLETE YOUR APPLICATION.

PLEASE RETURN ALL PAPERS

Arizona Department of Water Resources
Water Management Support Section
P.O. Box 458 • Phoenix, Arizona 85001-0458
(602) 417-2470 • (800) 352-8488
(602) 417-2422 fax • www.water.az.gov

RECEIVED
APR 26 2004
AZ DEPT OF WATER RESOURCES
PHOENIX AMA

RECEIVED
MAY 11 2004
AZ DEPT OF WATER RESOURCES
PHOENIX AMA

Notice of Intent to Drill, Deepen, Replace or Modify a Well

(except a Non-Exempt Well in an Active Management Area)

$150 or $50 FEE

- Review instructions prior to completing form in black or blue ink.
- You must include with your Notice:
- Check or money order in the amount of the applicable filing fee. For a well located within an AMA or INA, the fee is $150.00. If a well not located within an AMA or INA, the fee is $50.00 if the well will be used solely for domestic purposes (see page 2 and instructions) and will have a pump with a maximum capacity of not more than 35 gallons per minute. Otherwise, the fee is $150.00.
- Authority for fee: A.R.S. § 45-596

** PLEASE PRINT CLEARLY **

AMA / INA	B	88
RECEIVED DATE	WS	76
ISSUED DATE	INCARE	CERCLA

FILE NUMBER

WELL REGISTRATION NUMBER
55 -

SECTION 1 - COUNTY OR LOCAL HEALTH AUTHORITY APPROVAL (if applicable)

If water from the proposed well will be used for domestic purposes on a parcel of land of 5 or fewer acres, the applicable county or local health authority must endorse all items in Section 1 within one year before submission to the Department of Water Resources. You must also attach a site plan (pg. 3).

CHECK ONE

☒ County or Local Health Authority Recommends Approval (pursuant to A.R.S. § 45-596 (G) and (F))
- ☒ Field Inspection Performed
- ☐ Site Plan Review Only

☐ Insufficient Information to Make a Determination

Official County or Local Seal or Stamp

APPROVED BY THE COCHISE COUNTY ENVIRONMENTAL HEALTH DIVISION

DATE April 23 2004

BY Carlos Diaz

COUNTY OR LOCAL AUTHORITY NAME AND TITLE: Carlos Diaz Env. Hlth Spec I

TELEPHONE NUMBER: 520-432-9442

DATE: April 23, 2004

COUNTY OR LOCAL AUTHORITY SIGNATURE: Carlos Diaz

SECTION 2 - REGISTRY INFORMATION

Well Type

CHECK ONE

☒ Exempt
(Pump has a maximum capacity of not more than 35 gpm and water is not used for irrigation purposes inside an AMA.) (*See instructions.*)

☐ Non-Exempt
(Pump has a maximum capacity of more than 35 gpm or water is used for irrigation purposes inside an AMA.) (*See instructions.*)

DESIGN PUMP CAPACITY: 35 Gallons Per Minute

Proposed Action

CHECK ONE

☒ Drill New Well
☐ Deepen
☐ Replace
☐ Modify

If Deepening, Replacing or Modifying:

ORIGINAL WELL REGISTRATION NUMBER: 55 - 627684

MAXIMUM CAPACITY OF ORIGINAL WELL: 35 Gallons Per Minute

DISTANCE & DIRECTION FROM ORIGINAL WELL: 30x30 Feet Lot #35

Location of Well

WELL LOCATION ADDRESS (IF ANY): Country Club Estates Lot #35

TOWNSHIP (N/S)	RANGE (E/W)	SECTION	160 ACRE	40 ACRE	10 ACRE
24	24	18	A ¼	D ¼	D ¼

COUNTY ASSESSOR'S PARCEL ID NUMBER

BOOK	MAP	PARCEL	# OF ACRES
918	02	370 3	1/3 acre

PLACE OF WATER USE (ONLY IF DIFFERENT FROM LOCATION OF WELL)

TOWNSHIP (N/S)	RANGE (E/W)	SECTION	160 ACRE	40 ACRE	10 ACRE
			¼	¼	¼

COUNTY WHERE WELL IS LOCATED: Cochise

SECTION 3 - OWNER INFORMATION

Well Owner

FULL NAME OF COMPANY, ORGANIZATION, OR INDIVIDUAL: NACO WATER Co; Salim Dominquez

MAILING ADDRESS: PO Box 85160

CITY / STATE / ZIP CODE: Tucson, Az, 85754

CONTACT PERSON NAME AND TITLE:

Landowner (if different from Well Owner)

FULL NAME OF COMPANY, GOVERNMENT AGENCY, OR INDIVIDUAL: Salim Dominquez

MAILING ADDRESS: 10050 E Discovery Dr.

CITY / STATE / ZIP CODE: Tucson, Az 85748

CONTACT PERSON NAME AND TITLE:

1422

NACO WATER COMPANY, LLC 10/94
P.O. BOX 307
NACO, AZ 85620

BANK OF AMERICA
91-170/1221

5/11/2004

PAY TO THE ORDER OF: AZ Dept of Water Resources

$ **100.00

One Hundred and 00/100**********

DOLLARS

AZ Dept of Water Resources
PO Box 458
Phoenix AZ 85001-0458

ARIZONA DEPARTMENT OF WATER RESOURCES
500 North 3rd Street, Phoenix, Arizona 85004
Telephone (602) 417-2470
Fax (602) 417-2422

May 12, 2004

Janet Napolitano
Governor

Herb Guenther
Director

NACO WATER CO
PO BOX 85160
TUCSON, AZ 85754

Registration No. 55- 203321
File No. D(24-24) 18 ADD

Dear Well Owner:

Enclosed is a copy of the Notice of Intention (NOI) to Drill a well. This NOI, which was recently filed with this Department, is being returned to you as evidence of your compliance with ARS §45-596. The enclosed Pump Installation Completion Report is to be submitted when pump equipment is installed. The drilling card and Well Drilling Report form have been sent to your driller. He may not begin drilling until he has received the drilling card and it must be displayed on the rig during drilling. If you change drillers, you must supply this Department with the new driller's identity. Please ensure that the driller you select is licensed to drill the type of well you require. All well drillers must pass an examination proving they understand the drilling methods for that particular license, and are familiar with the laws and regulations which govern well construction in Arizona.

If it is necessary to change the location of the proposed well, immediately contact the Department of Water Resources to obtain written permission before proceeding with the drilling. A properly signed, amended drilling card must be in the possession of the driller before drilling commences at a different location than originally authorized.

ARS §45-600 requires the registered well owner to submit a Pump Installation Completion Report within thirty (30) days after the installation of pumping equipment. It also requires the driller to furnish this Department a complete and accurate Well Drillers Report and Well Log within thirty (30) days after completion of drilling. You should insist, and ensure, that both of these are done.

If in the course of drilling a new well, it is determined that the new well cannot be successfully completed as initially intended (dry hole, cave in, lost tools, etc.), the new well must be properly abandoned and a Well Abandonment Completion Report submitted per R12-15-816.F.

Per ARS §45-593 (C), the person to whom a well is registered shall notify this Department of a change in ownership of the well and/or information pertaining to the physical characteristics of the well in order to keep this well registration file current and accurate. We have enclosed a Change of Well Information Form should it be needed in the future.

Sincerely,

Monica Ortiz

Monica Ortiz
NOI Unit
Water Management Support Section

Enclosures

ARIZONA DEPARTMENT OF WATER RESOURCES
500 North Third Street
Phoenix, Arizona 85004



WELL DRILLER REPORT

This report should be prepared by the driller in all detail and filed with the Department within 30 days following completion of the well.

1. WEBER DRILLING
RTE 1 BOX 276B
ST DAVID, AZ 85630

2. Owner Name: SOUTHERN PACIFIC TRANS. CO.
Address: NACO AZ
Street City State Zip

3. Location: 24 N/S 24 E/W 10 ¼ ¼ ¼
Township Range Section 10-acre 40-acre 160-acre

4. Well Registration No. 55-551849 (Required)

5. Permit No. (If issued)

DESCRIPTION OF WELL

6. Total depth of hole 462 ft.
7. Type of casing STEEL
8. Diameter and length of casing 10 in. from 0 to 20.8 in from 0 to 462
9. Method of sealing at reduction points WELDED
10. Perforated from 322 to 462 ,from to from to
11. Size of cuts 1/8 x 2 1/2" Number of cuts per foot 20
12. If screen was installed: Length ft. Diam in. Type
13. Method of construction DRILLED
(drilled, dug, driven, bored, jetted, etc)
14. Date started AUG 22 1995
Month Day Year
15. Date completed AUG 24 1995
Month Day Year
16. Depth to water 375 ft. (If flowing well, so state)
17. Describe point from which depth measurements were made, and give sea-level elevation if available
GROUND LEVEL
18. If flowing well, state method of flow regulation:
19. Remarks:

DWR-55-55-7/95 (Rev.)

DO NOT WRITE IN THIS SPACE
OFFICE RECORD

Registration No. 55-551849
File No. D(24-24)10 DDD
Received By
Entered ENTERED OCT 10 1995 By

LOG OF WELL

Indicate depth at which water was first encountered, and the depth and thickness of water bearing beds. If water is artesian, indicate depth at which encountered, and depth to which it rose in well.

From (feet)	To (feet)	Description of formation material
0	19	CALICHE
19	375	LIMESTONE
375	440	SAND STONE
440	462	LIMESTONE
		FIRST WATER 375'
		2Nd WATER 420'
		STATIC 280'

I hereby certify that this well was drilled by me(or under my supervision), and that each and all statements herein contained are true to the best of my knowledge and belief.

Driller Name: Ronald E. Weber

WEBER DRILLING
Street RT. 1 BOX 276B
City ST. DAVID, AZ. 85630 State Zip Phone No.

Signature of Driller 10/2/95 Date

ARIZONA DEPARTMENT OF WATER RESOURCES

GROUNDWATER MANAGEMENT SUPPORT SECTION
MAIL TO: P.O. BOX 458 - PHOENIX, ARIZONA 85001- 0458
FOR INFORMATION: CALL MONICA ORTIZ AT (602)417-2470

RECEIVED
DEC 10 1999
GROUNDWATER MGT

REQUEST FORM TO CHANGE WELL INFORMATION
OWNERSHIP * DRILLER

Please complete the appropriate section of this request form and return to P.O. Box 458, Phoenix, Arizona 85001-045. In accordance with A.R.S. § 45-113, please submit the applicable fee. NOTE: A.R.S. §45-593 (C) requires that the Department be notified of change of well ownership and that the new owner is required to keep the Department's Well Registration records current and accurate. Well data and ownership changes must be submitted within thirty days after changes take place.

SAVE THIS FORM TO REPORT FUTURE CHANGES IN OWNERSHIP, CHANGES IN ADDRESS, OR CHANGE IN WELL DATA SUCH AS PUMP CAPACITY, CORRECTION OF LEGAL DESCRIPTION, CHANGE OF WELL DRILLER AND AMENDING INFORMATION PREVIOUSLY FILED.

1. CHANGE OF WELL INFORMATION: (NO FEE REQUIRED)

NOTE: If the location of the proposed well changes after drilling authority has been issued, **attach a $10.00 reissue fee for each** of the drilling authorities to be changed.

WELL REGISTRATION NO. 55-_____ **FILE NO:**_____

I/We request the following well information be changed: _____

_____

Date_____ Signature of Current Well Owner_____
***Note: This information is on your copy of the Notice of Intent to Drill.**

2. STATEMENT OF CHANGE OF WELL OWNERSHIP: ($10.00 FEE REQUIRED)

NOTE: If this change consists of more than one well and the names are common: attach a $10.00 fee. Otherwise, each well requires a separate fee of $10.00.

I, G. L. PINKER, state that ~~I am~~ the ~~Previous~~/New Owner of the well described below: UNION PACIFIC RAILROAD COMPANY IS

SE ¼ SE ¼ SE ¼ of Section 10 Township 24 N/S Range 24 E/W
10 Acre 40 Acre 160 Acre
Assessor's tax parcel number of the parcel on which the well is located: Book_____ Map_____ Parcel_____.

Well Registration No. 55- 551849 File No. 0(24-24)10 DDD (if known)

SOUTHERN PACIFIC
PRINT Previous Owner's Name

1200 CORPORATE CENTER
Mailing Address
MONTEREY PARK CA 91754
City State Zip

UNION PACIFIC RAILROAD CO.
1416 DODGE ST RM 930
OMAHA NE 68179
(402) 271- 6572 (JOEL STRAFELDA)

_____ _____
Telephone Number Telephone Number

Signature of ~~Previous~~/New Well Owner _____ **Date** 11/24/99

DWR 55-71a (Rev 1/99)

ANSWERED DEC 13 1999

ARIZONA DEPARTMENT OF WATER RESOURCES
GROUNDWATER MANAGEMENT SUPPORT SECTION
MAIL TO: P.O. BOX 458 - PHOENIX, ARIZONA 85001-0458
FOR INFORMATION: CALL MONICA ORTIZ AT (602)417-2470

3. REQUEST TO CHANGE WELL DRILLER **$10.00 FEE REQUIRED FOR EACH WELL**

This request must be received by this Department and the Drill Authorization issued to the new drilling firm prior to the start of drilling or the completion of the well listed below.

Well Registration No. 55- _____ **File No.** _____

_____ _____

Original Well Driller **New Well Driller**

_____ _____

Mailing Address **Mailing Address**

_____ _____

City State Zip **City State Zip**

_____ _____

Telephone Number **Telephone Number**

_____ _____

ADWR License Number **ADWR License Number ROC License Category**

_____ _____

Typed or Printed Name of Well Owner **Signature of Well Owner Date**

The fee charged for a change of well ownership and/or reissue of a drill card is authorized by R12-15-151, effective June 30, 1994.



ARIZONA DEPARTMENT OF WATER RESOURCES
Operations Division, 500 North Third Street
Phoenix, Arizona 85004 (602) 417-2470
NOTICE OF INTENTION TO DRILL, DEEPEN, REPLACE OR MODIFY A WELL

RECEIVED AUG 10 1995 GROUNDWATER MGT

Section § 45-596, A.R.S., provides: a person may not drill, deepen, or modify any well, without first filing a Notice of Intention to Drill with the Departmen

IF PARCEL IS 20 ACRES OR LESS, THE APPLICABLE COUNTY OR LOCAL HEALTH AUTHORITY MUST ENDORSE ALL ITEMS IN THE BOX BELOW, BEFORE SUBMITTING TO THE DEPARTMENT OF WATER RESOURCES.

Southern Pacific TRANS. Co. (Land Owner's Name) 1200 CORPORATE CENTER DR. Suite 100, (Address) Monterey (City) CA (State) 91754 (Zip)

Telephone (213) 980-6939

County: Cochise

COUNTY ASSESSOR'S PARCEL ID INFORMATION:

102 (BOOK) 43 (MAP) 009 (PARCEL) UNK (No. of Acres of Parcel)

Well/Land Location: SE (10AC) 1/4 SE (40ac) 1/4 SE (160ac) 1/4 of Section 10 Township 24 S N/S Range 24 E E/W

APPROVED BY THE COCHISE COUNTY HEALTH DEPT. OFFICIAL SEAL DATE 8-9-95 BY [signature] Sanitarian

COUNTY OR LOCAL AUTHORITY ENDORSEMENT

Check one:
Recommend Approval ✓ ; Insufficient information to make determination ____ ; Variance required ____ (Explanation attached).

DATE 8-9-95 AUTHORIZED SIGNATURE [signature]

GENERAL INSTRUCTIONS FOR FILING NOTICE WITH

1. Section § 45-596(D) provides that the Director shall determine that all information required on this form has been submitted. If not, the person filing will be notified, and the drilling, deepening or modification of the well may not proceed.
2. Section § 45-596(D), provides that the Department has **15 days after** the receipt of a **complete and correct** notice of intention to record the notice and mail the duplicate to the owner.
3. Fill out this form and site plan in **DUPLICATE** and send **WITH $10.00 FEE** to 500 N. 3rd St., Phoenix, AZ 85004. **USE BLACK OR BLUE INK.**
4. For specific instructions, limitations and conditions, see the reverse side of this form.
5. If the well is a replacement, deepening or modification of an existing well, provide the registration number of the existing well in item 2.
6. Construction standards for wells, including abandonment, shall be in accordance with Department Rules.

1. **Owner of well:** Same as land owner
Name
Mailing Address
City State Zip
Telephone:

2. **Action requested:** Drill New Well ____ ; Deepen ____ Modify ____ Replace X
For a replacement well provide: Maximum capacity of the original well 175 gallons per minute; distance from the original well 30 feet.
Well Registration No. 55- ~~[illegible]~~ 55-626702 & 55-627685 DUP. FILE

3. **Construction will start about:** Month ASAP Year 1995

4. **DESCRIPTION OF PROPOSED WELL:**
Diameter 8 inches
Depth 450 feet
Type of Casing steel

5. **Design Pump Capacity:** 120 gallons per minute

6. **Lessee of Land of wellsite:** NACO WATER Co.
Name
P.O. Box 307
Mailing Address
NACO AZ 85620
City State Zip
Telephone: 1-800-315-5333

7. **Principal use of water:** (be specific) Water Co. distribution

8. **Other uses of water:** (be specific) NONE

9. If use includes irrigation, state to nearest tenth, the number of acres to be irrigated: N/A

DO NOT WRITE IN THIS SPACE
OFFICE RECORD
File No. D(24-24)10 ddd By SV
Filed 8-10-95 By SV
Input ____ By ____
DUPLICATE MAILED
Date 9-8-95 By SV
Registration 55- 551849
AMA/INA
W/S S/B
ENTERED SEP 18 1995

10. **PLACE OF USE** (Legal Description of Land):
Township 24 S N/S Range 24 E E/W
Section 10 1/4 SE 1/4 SE 1/4 SE
11 SW SW SW

11. **Type of well:** Exempt ____ Non-Exempt X
Residential ____ Commercial X

12. Is the proposed wellsite within 100 feet of a septic tank system, sewage disposal area, landfill, hazardous waste facility, storage area of hazardous materials or petroleum storage areas and tanks? YES ____ NO X

13. **DRILLING FIRM:**
Weber Drilling Co
Firm Name
Rte 1, Box 276 B
Mailing Address
St. David AZ 85630
City State Zip
272
DWR License
A-4
ROC License Classification

LILLIAN M. DOMINGUEZ
NACO WATER CO
Typed or Printed Name of Owner or Lessee

Lillian M. Dominguez
Signature [ ] Land Owner [X] Lessee of Wellsite

8/9/95
DATE

SPECIFIC INSTRUCTIONS, LIMITATIONS AND CONDITIONS

1. If any water from a proposed well on a parcel of land of twenty or fewer acres will be used for domestic purposes, as defined in § 45-454, the applicant shall submit a site plan to scale of the property with the county assessor's parcel identification number. The site plan:

   a. Will be on a 8½"x11" piece of plain paper with representation of the locations of all structures, septic tank or sewer systems and proximity of adjacent lot lines to scale.
   b. Must show the proposed well location and the location of any septic or sewer system that is either located on the property or within one hundred feet of the proposed well site.
   c. Shall demonstrate to the director's satisfaction that the well will not be drilled within one hundred feet of any septic or sewer system.
   d. Must be approved by the county health authority, or by a local health authority in areas where the county health authority has delegated authority to approve septic or sewer systems. Before approval, the health authority shall review the plan and determine whether the proposed well location complies with applicable state and local laws regarding the placement of wells. If so, the health authority shall endorse the site plan and the proposed well placement.

2. Endorsement by the county/local authority is based solely on the best available judgement that this well, as shown on the site plan submitted, is 100 feet or more from all known and visually identifiable sewage treatment systems. It is not a representation that a well placed at this site will be guaranteed as to quantity or quality. Information brought to light at a future date may render this determination invalid.

3. If a well which was originally drilled as an exploration well; a monitor well, a piezometer well or for any use other than domestic use and is later proposed to be converted to use for domestic purposes, as defined in § 45-454, the well owner shall file a notice of intention to drill and comply with the requirements prescribed pursuant to this section before the well is converted and any water from that well used for domestic purposes.

4. Only a well driller licensed in the State of Arizona is authorized to drill, deepen or modify a well. A well driller may commence drilling a well only if the well drilling contractor or licensee has possession of a drilling card at the well site, issued by the Director in the name of the well drilling contractor or licensee, authorizing the drilling of the specific well in the specific location.

5. An exempt well means a well having a pump with a maximum capacity of not more than thirty-five (35) gallons per minute and may include the application of water to less than two (2) acres of land in an Irrigation Non-Expansion Area or Active Management Area to produce plants or parts of plants for sale, human consumption or for use as feed for livestock, range livestock or poultry.

6. The drilling, deepening, or modification of this well shall be completed within one (1) year of the date of the notice (§ 45-596.E.).

7. Within thirty (30) days after the installation of pumping equipment on this well, the registered well owner shall file the prescribed Completion Report. A form for this purpose will be furnished to the registered owner with the return of an annotated copy of this notice.

8. The person to whom a well is registered shall notify the Department of a change in ownership or a change in data relating to this well. The prescribed form for these purposes will be furnished to the registered owner with the return of an annotated copy of this Notice.

9. If an individual other than the land owner or lessee signs this Notice, an original letter of authorization from the land owner/lessee, stating that the individual has permission to sign this specific Notice on their behalf, shall accompany the Notice.

VERBAL AUTHORIZATION

DRILLER: Weber Drilling #272

OWNER: Naco Water Co.

TYPE OF WELL: Municipal

LEGAL: D(24-24)10 ddd

IF DEEPENING OR (REPLACING:) Will verify which well *

Registration No. 55- ? 626702 or 627685 (Might be duplicates of each other)

IN AN A-M-A, OR I-N-A, SAME OWNER, SAME LEGAL, MORE THAN ONE WELL, REQUIRES DIFFERENT PURPOSE:

NO. 23 or NO. 24 ON NOTICE OF INTENT:

WITHIN 100 FEET ____ YES X NO.

DATE OF VERBAL: 8/10/95 BY: M. Bell

TIME: 4:00 pm TO: D. Webber

REASON FOR VERBAL: Water company well failed. Ding need for new well.

* 9/6/95

According to Don Webber of Weber Drilling, #272, there is only one well at the above legal description. Both well files (55-626702 & 627685) reflect the same general well data. Will adjust the files accordingly.

Mike Bell

Al-
Said this looks
Fine.
[illegible]

GRUNDFOS®

PHONE (209) 292-8000 • FAX (209) 291-1357
2555 CLOVIS AVENUE
CLOVIS, CALIFORNIA 93612

Don Webber
520-
405-0884
(Mobile)



Rc NACO
H_2O Co
603-7657 MOBILE

"Pumping to Please..."

BUCK LEWIS
ENGINEERING
INC.

PLANNERS • ENGINEERS • SURVEYORS

TUCSON
P.O. Box 85160, 85754
Tel. (602) 624-4402
Tel. (602) 622-2115

SIERRA VISTA
1201 E. Fry Blvd.
Suite 3, 85635
P.O. Box 1690, 85636
Tel. (602) 459-1122

RECEIVED
AUG 10 1995
GROUNDWATER MGT

August 9, 1995

Rosemary Lopez, Operations Division
Arizona Dept. of Water Resources
500 North Third Street
Phoenix, AZ 85004-3903

Dear Ms. Lopez,

Enclosed, in duplicate, is an application to replace an existing well which has essentially failed, (Well Reg. # 55-627685). I request therefore that you consider this an emergency request for approval.

I am faxing this letter along with a copy of the completed application. The original Notice of Intention and a $10 fee check is being sent via FEDEX today.

Thank you for your assistance in this rather urgent matter.

Sincerely,

E. H. "Buck" Lewis

ARIZONA DEPARTMENT OF WATER RESOURCES

500 North Third Street, Phoenix, Arizona 85004
Telephone (602) 417-2470
Fax (602) 417-2422

September 8, 1995

FIFE SYMINGTON
Governor

RITA P. PEARSON
Director

SOUTHERN PACIFIC TRANS. CO
1200 CORPORATE CENTER DR SUITE 100
MONTEREY, CA 91754

Registration No. 55-551849
File No. D(24-24)10 DDD

Dear Well Owner:

Enclosed is a copy of the Notice of Intention (NOI) to drill/deepen/replace/modify a well. This NOI, which was recently filed with this Department, is being returned to you as evidence of your compliance with ARS §45-596. The enclosed Completion Report is to be submitted when pump equipment is installed. The Drilling Card and Well Drilling Report form have been sent to your driller. He may not begin drilling until he has received the Drilling Card and it must be displayed on the rig during drilling. If you change drillers, you must supply this Department with the new driller's identity. Please ensure that the driller you select is licensed to drill the type of well you require. All well drillers must pass an examination proving they understand the drilling methods for that particular license, and are familiar with the laws and regulations which govern well construction in Arizona.

If it is necessary to change the location of the proposed well, immediately contact the Department of Water Resources to obtain written permission before proceeding with the drilling. A properly signed, amended Drilling Card must be in the possession of the driller before drilling commences at a different location than originally authorized. **In no case may the replacement well be more than 660 feet from the well it is replacing.**

ARS §45-600 requires the registered well owner to submit a completion report within thirty (30) days after the installation of pumping equipment. It also requires the driller to furnish this Department a complete and accurate log of the well within thirty (30) days after completion of drilling. You should insist, and ensure, that both of these are done.

If in the course of drilling a new well, it is determined that the new well cannot be successfully completed as initially intended (dry hole, cave in, lost tools, etc.), the new well must be properly abandoned and a Well Abandonment Completion Report submitted per R12-15-816.F.

Per ARS §45-593, the person to whom a well is registered shall notify this Department of a change in ownership of the well and/or information pertaining to the physical characteristics of the well in order to keep this well registration file current and accurate. We have enclosed a Change of Well Information Form should it be needed in the future. If, in the future, it is determined that water from your well is supplied from the river and you do not have a perfected water right to Colorado River water established prior to 1929, the U.S. Bureau of Reclamation may require you to cease pumping or enter into a contract for use of colorado river water.

Sincerely,

Sylvia Valdez
Water Resource Technician
Groundwater Section

ARIZONA DEPARTMENT OF WATER RESOURCES
GROUNDWATER MANAGEMENT SUPPORT SECTION

500 North Third Street
Phoenix, Arizona 85004-3903

THIS AUTHORIZATION SHALL BE IN POSSESSION OF THE DRILLER DURING ALL DRILL OPERATIONS

WELL REGISTRATION NO: 55-551849

AUTHORIZED DRILLER: WEBER DRILLING COMPANY LICENSE NO: 272

NOTICE OF INTENTION TO DRILL A NON-EXEMPT WELL HAS BEEN FILED WITH THE DEPARTMENT BY:

WELL OWNER: SOUTHERN PACIFIC TRANS. CO.

The well(s) is/are to be located in the:

SE 1/4 of the SE 1/4 of the SE 1/4 Section 10 Township 24 SOUTH Range 24 EAST

No. of Wells in this project: 1

THIS AUTHORIZATION EXPIRES AT MIDNIGHT ON THE 9TH DAY OF AUGUST, 1996.

CHIEF, GROUNDWATER MANAGEMENT SUPPORT

THE DRILLER MUST FILE A LOG OF THE WELL WITHIN 30 DAYS OF COMPLETION OF DRILLING

GREAT SEAL OF THE STATE OF ARIZONA
DITAT DEUS
1912

RECEIPT № 22821

EH LEWIS
3533 SHAWNEE SV
SIERRA VISTA, AZ 85635

STATE OF ARIZONA
DEPARTMENT OF WATER RESOURCES
500 NORTH THIRD STREET
PHOENIX, ARIZONA 85004
(602) 417-2405

ENTRY CODE 55

FILE NO. FOR SOUTHERN PACIFIC **THRU**

ITEM DESCRIPTION	RATE	AMOUNT
NOI FEE		10.00
551849		

CHECK NO. 2787 FEE ACCOUNT NO. _____ TOTAL $ 10.00

CHIT NO. _____ RECEIVED BY SV DATE 9-7-95

IPS 1821 – Rev. 4/91

FedEx
Federal Express

USE THIS AIRBILL FOR SHIPMENTS WITHIN THE CONTINENTAL U.S.A., ALASKA AND HAWAII.
USE THE INTERNATIONAL AIR WAYBILL FOR SHIPMENTS TO PUERTO RICO AND ALL NON U.S. LOCATIONS
QUESTIONS? CALL 800-238-5355 TOLL FREE.

AIRBILL
PACKAGE
TRACKING NUMBER

3341565544

3 3 4 1 5 6 5 5 4 4

4287M 3341565544

SENDER'S FEDERAL EXPRESS ACCOUNT NUMBER
1782-1463-2

Date
8-9-95

From (Your Name) Please Print
BUCK LEWIS

Your Phone Number (Very Important)
(602-)459-1122

Company
BUCK LEWIS ENGINEERING

Department/Floor No.

1201 E FRY BLVD STE 3

City
SIERRA VISTA

State
AZ

ZIP Required
8 5 6 3 5

To (Recipient's Name) Please Print
ROSEMARY LOPEZ

Recipient's Phone Number (Very Important)
(502)417-2470

Company
AZ. DEPT WATER RESOURCES

Department/Floor No.
OPERATIONS

Exact Street Address (We Cannot Deliver to P.O. Boxes or P.O. Zip Codes)
500 NORTH THIRD STREET

City
PHOENIX

State
AX

ZIP Required
85004-3903

IF HOLD AT FEDEX LOCATION, Print FEDEX Address Here
Street Address
City
State
ZIP Required

(Optional) BILLING REFERENCE INFORMATION (optional) (First 24 characters will appear on invoice.)
SOUTHERN PACIFIC TRANS CO
XX

Bill Credit Card
Exp Date

SERVICES
Standard Overnight
Overnight Overnight
GOVT LETTER
GOVT PACKAGE
Freight Service
TWO-DAY FREIGHT**

DELIVERY AND SPECIAL HANDLING
Weekday Service
HOLD AT FEDEX LOCATION WEEKDAY
DELIVER WEEKDAY
Saturday Service
HOLD AT FEDEX LOCATION SATURDAY
DELIVER SATURDAY
Special Handling
DANGER
DRY ICE
12 HOLIDAY DELIVERY (Extra Charge)

PACKAGES
WEIGHT
Total
Total

DIM SHIPMENT (Charges)
X
Received At
1 Regular Stop
2 On-Call Stop
3 Drop Box
Station

Emp. No.
Date
Street Address
City
State
Zip
Received By
X
Date/Time Received
FedEx Employee Number

Release Signature

Federal Express Use
Base Charges
Declared Value Charge
Other 1
Other 2
Total Charges

REVISION DATE 4/94
PART #145412 EXEM 9/94
FORMAT #160
160
© 1993-94 FEDEX
PRINTED
U.S.A.

DESTINATION COPY

DEPARTMENT OF WATER RESOURCES
99 EAST VIRGINIA AVENUE
PHOENIX, ARIZONA 85004

RECEIVED JUN 9 1982 DEPT. OF WATER RESOURCES

REGISTRATION OF EXISTING WELLS

READ INSTRUCTIONS ON BACK OF THIS FORM BEFORE COMPLETING
PRINT OR TYPE — FILE IN DUPLICATE

11 13

FOR OFFICE USE ONLY	
REGISTRATION NO. 55-	627696
FILE NO.	D(24-24)11d
FILED (DATE)	JUN 9 1982 AT (TIME) 1 pm
INA	
AMA	

REGISTRATION FEE (CHECK ONE)	
EXEMPT WELL (NO CHARGE)	☒
NON-EXEMPT WELL — $10.00	☐

1. Name of Registrant:
Dominguez, Salim and Naco Water Co.
128D Street (Address) Naco (City) Arizona (State) 85620 (Zip)

2. File and/or Control Number under previous groundwater law:
_____ (File Number) 35- (Control Number)

3. a. The well is located within the ____¼ ____¼ SE~~xx~~¼ 1/2, Section 11, of Township 24S N/S, Range 24E E/W, G & SRB & M, in the County of Cochise.

b. If in a subdivision: Name of subdivision Dillard, Lot No. portion 4, Address Bisbee Junction, Az.

4. The principal use(s) of water (Examples: irrigation - stockwater - domestic - municipal - industrial)
domestic.

5. If for irrigation use, number of acres irrigated from well _____.

6. Owner of land on which well is located. If same as Item 1, check this box ☒
_____
_____ (Address) (City) (State) (Zip)

7. Well data (If data not available, write N/A)
a. Depth of Well 175 feet
b. Diameter of casing 10 inches
c. Depth of casing 86 feet
d. Type of casing steel .
e. Maximum pump capacity under 35 gallons per minute.
f. Depth to water 104 feet below land surface.
g. Date well completed _____ (Month) _____ (Day) 1960 (Year) .

8. The place(s) of use of water. If same as Item 3, check this box ☒.
____¼ ____¼ ____¼, Section ____ Township ____ Range ____
____¼ ____¼ ____¼, Section ____ Township ____ Range ____
Attach additional sheet if necessary.

9. DATE 6/8/82 SIGNATURE OF REGISTRANT By Naco Water Co. & Salim Dominguez
Wilford R. Richardson, Attorney

MICROFILMED

INSTRUCTIONS FOR COMPLETING REGISTRATION FORM

General Instructions

1. A person who owns an "Existing Well" shall register the well, pursuant to A.R.S. 45-593, by filing this form **in duplicate** with the Department of Water Resources not later than midnight June 14, 1982. The form must be completed and signed. Failure to do so will constitute a violation of A.R.S. 45-593, and may subject the well owner to injunction and/or civil penalties, pursuant to A.R.S. Title 45, Article 12.

2. An "Existing Well" means, (1) a well which was drilled on or before June 12, 1980 and which is not abandoned or sealed, or (2) a well which was not completed on or before June 12, 1980, but for which a Notice of Intention to Drill was on file with the Arizona Water Commission on or before June 12, 1980.

3. No registration fee is required for Exempt Wells. A $10.00 registration fee must accompany registration forms for all Non-Exempt Wells.

4. An "Exempt Well" means a well having a pump with a maximum capacity of not more than 35 gallons per minute which is used to withdraw groundwater. An Exempt Well may include the non-commercial irrigation of not more than 1 acre of land.

5. A "Non-Exempt Well" means a well that is not an "Exempt Well".

INSTRUCTIONS FOR REGISTRATION QUESTIONS

1. The Registrant must be the owner of the well and may be an individual, public or private corporation, company, partnership, firm, association, society, estate, trust, any other private organization or enterprise, the United States, any state, territory or country or a governmental entity, political subdivision or municipal corporation organized under or subject to the constitution and laws of this State.

2. If you own an existing irrigation well drilled at any time, or any other type of well drilled on or after June 20, 1968, you should have an assigned control and/or file number. Write these numbers in item 2. If you do not know the number, please explain the reason on the form or on an attached sheet.

3. a. Fill in the Section, Township and Range in all cases if it is available.
   b. If the well is in a subdivision and you have this information, give the subdivision name, Lot Number, and Address.

4. Show all purposes for which the water is used.

5. If the well is used for irrigation, give the number of acres irrigated in 1980 from the well.

6. If the owner of the land is an individual, give the last name, first name, middle initial. If the owner of the land is a corporation, partnership, firm, etc., fill in the appropriate title.

7. Complete the section on Well Data with the most accurate information available to you. If the data is not available, write N/A in the blanks.

8. Give the legal description of the place of use of the water. If place of use is in a subdivision and legal description is not available, give the subdivision name, Lot Number and/or address on the blank line.

9. The person in whose name a well is registered shall notify the Department of any change in ownership and shall keep all information on the registration record current and accurate. A form entitled "Change of Well Information/Ownership" is available for this purpose. A blank form will be furnished with the returned duplicate copy of the registration form.

ARIZONA DEPARTMENT OF WATER RESOURCES
OPERATIONS DIVISION
15 SOUTH 15TH AVENUE
PHOENIX, ARIZONA 85007

CHANGE OF WELL INFORMATION

Well Registration No. 55-627696 File No. D(24-24)11D
(location)

I/We request the following well information be changed:

Change water shed to: Whitewater Draw

Date: _____ Signature of Current Well Owner _____

(DO NOT CUT THIS FORM IN HALF)

STATEMENT OF CHANGE OF WELL OWNERSHIP

I, _____, state that I am (no longer) the (new)
(please print)
owner of the well described below:

Township _____ Range _____ Section _____; _____ ¼ _____ ¼ _____ ¼

Well Registration No.55- _____ File No. _____
(location)

PRINT Previous Owner's Name	PRINT New Owner's Name
Address	Address
City State Zip	City State Zip

MICROFILMED JAN 21 1991

Dated: _____ Signature of New Owner _____

ENTERED JAN 21 1991

NOTE: A.R.S.§45-593.C. requires that the Department be notified of change of well ownership and that the well owner is required to keep the Department's Well Registration records current and accurate. Well data and ownership changes must be submitted within thirty (30) days after changes take place.

SAVE THIS FORM TO REPORT FUTURE CHANGES IN OWNERSHIP, CHANGES IN ADDRESS, OR CHANGE IN WELL DATA SUCH AS PUMP CAPACITY, CORRECTION OF LEGAL DESCRIPTION, CHANGE OF WELL DRILLER AND AMENDING INFORMATION PREVIOUSLY FILED.

DWR-55-71-3/90

ARIZONA DEPARTMENT OF WATER RESOURCES
500 North Third Street
Phoenix, Arizona 85004
WELL DRILLER REPORT

RECEIVED
SEP 28 1999
RECORDS MGT

This report should be prepared by the driller in all detail and filed with the Department within 30 days following completion of the well.

1. WEBER DRILLING
453 EAST MECHAM DRIVE
SAINT DAVID, AZ 85630-6235

2. Owner Name: NACO WATER CO.
Address: TUCSON (City) AZ (State) 85754 (Zip)

3. Location: 24 N/S 24 E/W 18 ¼ NE ¼ SW ¼ SW
Township Range Section 10-acre 40-acre 160-acre

4. Well Registration No. 55- 575700 (Required)
5. Permit No. _____ (If issued)

DESCRIPTION OF WELL

6. Total depth of hole 410 ft.
7. Type of casing STEEL
8. Diameter and length of casing 10 in. from 0 to 20, 8" in from 0 to 340
9. Method of sealing at reduction points WELDED BOREHOLE 10" 340-410
10. Perforated from 180 to 279, from 302 to 340 from _____ to _____
11. Size of cuts 4"X8" Number of cuts per foot 4
12. If screen was installed: Length _____ ft. Diam _____ in. Type _____
13. Method of construction DRILLED
(drilled, dug, driven, bored, jetted, etc)
14. Date started SEPT (Month) 13 (Day) 1999 (Year)
15. Date completed SEPT (Month) 15 (Day) 1999 (Year)
16. Depth to water 140 ft. (If flowing well, so state)
17. Describe point from which depth measurements were made, and give sea-level elevation if available
GROUND LEVEL
18. If flowing well, state method of flow regulation: _____

19. Remarks: _____

DO NOT WRITE IN THIS SPACE
OFFICE RECORD

Registration No. 55-575700
File No. D(24-24) 18 CCA
Received _____ By _____
Entered _____ By _____

DWR-55-55-7/95 (Rev.)

ENTERED SEP 29 1999

LOG OF WELL

Indicate depth at which water was first encountered, and the depth and thickness of water bearing beds. If water is artesian, indicate depth at which encountered, and depth to which it rose in well.

From (feet)	To (feet)	Description of formation material
0	130	ALLUVIAL
130	240	VOLCANIC CONGLOMORET
240	340	ALLUVIAL
340	410	ALLUVIAL WITH HIGH CLAY CONTENT
		FIRST WATER 140'
		STATIC 130'

I hereby certify that this well was drilled by me(or under my supervision), and that each and all statements herein contained are true to the best of my knowledge and belief.

Driller Name: WEBER DRILLING

453 EAST MECHAM DRIVE

Street

SAINT DAVID, AZ 85630-6235 1-520-720-4800

City State Zip Phone No.

X Daniel E. Weber 9-20-99

Signature of Driller Date

ARIZONA DEPARTMENT OF WATER RESOURCES

GROUNDWATER MANAGEMENT SUPPORT SECTION

500 North Third Street
Phoenix, Arizona 85004-3903

THIS AUTHORIZATION SHALL BE IN POSSESSION OF THE DRILLER DURING ALL DRILL OPERATIONS

WELL REGISTRATION NO: 55-575700

AUTHORIZED DRILLER: WEBER DRILLING LICENSE NO: 272

NOTICE OF INTENTION TO DRILL A NON-EXEMPT WELL HAS BEEN FILED WITH THE DEPARTMENT BY:

WELL OWNER: NACO WATER CO PO BOX 85160 TUCSON, AZ 85754

The well(s) is/are to be located in the:

NE 1/4 of the SW 1/4 of the SW 1/4 Section 18 Township 24 SOUTH Range 24 EAST

No. of wells in this project: 1

THIS AUTHORIZATION EXPIRES AT MIDNIGHT ON THE 28TH DAY OF JUNE, 2000.

CHIEF, GROUNDWATER MANAGEMENT SUPPORT

THE DRILLER MUST FILE A LOG OF THE WELL
WITHIN 30 DAYS OF COMPLETION OF DRILLING



ARIZONA DEPARTMENT OF WATER RESOURCES
GROUNDWATER MANAGEMENT SUPPORT SECTION
MAIL TO: P. O. BOX 458, PHOENIX, ARIZONA 85001-0458
FOR MORE INFORMATION CALL: MONICA ORTIZ (602)417-2470
NOTICE OF INTENTION TO DRILL, DEEPEN, REPLACE OR MODIFY A WELL

RECEIVED JUN 29 1999 GROUNDWATER MGT

PLEASE COMPLETE ALL ITEMS IN THE BOX BELOW DOWN TO COUNTY OR LOCAL AUTHORITY ENDORSEMENT. IF ANY WATER FROM THE PROPOSED WELL (LISTED BELOW) WILL BE USED FOR DOMESTIC PURPOSES ON A PARCEL OF LAND 20 OR FEWER ACRES, THE APPLICABLE COUNTY OR LOCAL HEALTH AUTHORITY MUST ENDORSE ALL ITEMS IN THE BOX BEFORE SUBMISSION TO THE DEPARTMENT OF WATER RESOURCES. ITEMS C, D, E, AND F MAY BE AVAILABLE FROM YOUR COUNTY ASSESSOR'S OFFICE.

A. Naco Water Co. P.O. Box 85160 Tucson Az 85754
LANDOWNER'S NAME CURRENT MAILING ADDRESS CITY STATE ZIP

B. TELEPHONE NO. (520) 623-5172

COUNTY ASSESSOR'S PARCEL ID INFORMATION:

C. WELL LOCATED IN Cochise COUNTY D. Part of 102 BOOK 57 MAP 189 PARCEL E. 0.14 # OF ACRES

OFFICIAL SEAL OR STAMP

RECEIVED JUL 12 1999 GROUNDWATER MGT

WELL/LAND LOCATION (MUST BE COMPLETED AS REQUESTED):

F. NE ¼ SW ¼ SW ¼ OF SECTION 18 TOWNSHIP 24 N/S RANGE 24 E/W
10AC 40AC 160AC

COUNTY OR LOCAL AUTHORITY ENDORSEMENT

CHECK ONE:
G. RECOMMEND APPROVAL ✓ ; INSUFFICIENT INFORMATION TO MAKE DETERMINATION _____ ; VARIANCE REQUIRED _____ (EXPLANATION ATTACHED)

H. DATE 6-17-99 AUTHORIZED SIGNATURE _____ TITLE _____

1. OWNER OF WELL:
Naco Water Co.
NAME
P.O. Box 85160
CURRENT MAILING ADDRESS
Tucson AZ 85754
CITY STATE ZIP

TELEPHONE NUMBER (520) 623-5172

2. ACTION REQUESTED:
DRILL NEW WELL X DEEPEN _____
MODIFY _____ REPLACE _____

WELL REGISTRATION NO 55- _____

FOR A REPLACEMENT WELL PROVIDE:
MAX. CAPACITY OF THE ORIGINAL WELL _____ GALLONS PER MINUTE;

DISTANCE FROM THE ORIGINAL WELL: _____ FEET

3. CONSTRUCTION WILL START ABOUT:
MONTH July 1 YEAR 1999

4. TYPE OF CASING FOR PROPOSED WELL:
SURFACE CASING: Steel
DIAMETER: 12 " DEPTH: 20 '

DOWNHOLE CASING: Steel
DIAMETER: 8 " DEPTH: 400 '

5. DESIGN PUMP CAPACITY:
130 GALLONS PER MINUTE

6. LESSEE OF LAND OF WELLSITE:
N/A
NAME
_____
CURRENT MAILING ADDRESS
_____
CITY STATE ZIP

TELEPHONE: _____

7. PRINCIPLE USE OF WATER: (BE SPECIFIC)
Water Co. Service Area

8. OTHER USES OF WATER: (BE SPECIFIC).
N/A

9. IF USE INCLUDES IRRIGATION, STATE TO NEAREST TENTH, THE NUMBER OF ACRES TO BE IRRIGATED: _____

FOR DEPARTMENT USE ONLY
REGISTRATION NO. 55- 575700
DATE FILED 6/18/99
FILE NO. D(24-24)18CCA
AMA/INA —
W/S 11 S/B —
PROCESSED BY BO
DATE MAILED 7-20-99

10. PLACE OF USE (LEGAL DESCRIPTION OF LAND):
NE ¼ SW ¼ SW ¼ SECTION 18
10AC 40AC 160AC
TWNSHP 24 N/S RNG 24 E/W

11. TYPE OF WELL (CHECK ONE):
EXEMPT _____ NON-EXEMPT X

12. CHECK ONE:
RESIDENTIAL _____ COMMERCIAL X

13. IS THE PROPOSED WELLSITE WITHIN 100 FEET OF A SEPTIC TANK SYSTEM, SEWER DISPOSAL AREA, LANDFILL, HAZARDOUS MATERIALS OR PETROLEUM STORAGE AREAS AND TANKS?
YES _____ NO X

14. DRILLING FIRM:
Weber Drilling Co.
NAME
Rte1 Box 276 B
MAILING ADDRESS
St. David AZ 85630
CITY STATE ZIP
(520) 720-4800
TELEPHONE NO.
272
DWR LICENSE NUMBER
A-4
ROC LICENSE CATEGORY

I STATE THAT THIS NOTICE IS FILED IN COMPLIANCE WITH A.R.S. § 45-596, IS COMPLETE AND CORRECT TO THE BEST OF MY KNOWLEDGE AND BELIEF AND THAT I UNDERSTAND THE LIMITATIONS AND CONDITIONS SET FORTH ON THE REVERSE SIDE OF THIS FORM.

Salim S. Dominguez — Salim S. Dominguez — 6/16/99
15. TYPE OR PRINT NAME AND TITLE 16. SIGNATURE OF LANDOWNER/LESSEE OF WELL SITE 17. DATE

DWR 55-40 (REV 1/99)

APPLICATION GUIDELINES

In accordance with Arizona Revise Statutes ("A.R.S.") §§ 41-1008 and 1079, the Department of Water Resources (Department) provides the following information regarding the application review process for authority to drill.

NECESSARY STEPS & INSTRUCTIONS TO OBTAIN DRILLING AUTHORITY

1. Pursuant to A.R.S. § 45-596, a person may not drill, cause to be drilled, deepen or modify any well for which a permit is not required without first filing a Notice of Intent to Drill with the Department. Only a well drilling contractor licensed in the State of Arizona or a single well licensee (a person licensed to drill or modify one exempt well on his or her own property) is authorized to drill, deepen or modify a well. Drilling may not begin until the well drilling contractor or licensee has possession of a drilling card at the well site, issued by the Director in the name of the well drilling contractor or licensee, and which authorizes the drilling of the specific well in a specific location. To assist you in understanding the requirements for this application, copies of A.R.S. § 45-596 and Arizona Administrative Code ("A.A.C.") R12-15-810 are available at the Department bookstore (602-417-2450 x7127).
2. If replacing, deepening or modifying an existing well, provide the registration number of the existing well in item 2. A replacement well is one located no more than 660 feet from the original well and that is not expected to annually withdraw more groundwater than historically withdrawn from the original well.
3. Information to complete items 3, 4, 5 and 14 may be available from your driller.
4. Information to complete items 10 and 13 may be available from your County Assessor's Office.
5. An exempt well, referred to in Item 11, means a well with a pump with a maximum capacity of not more than thirty-five gallons per minute used primarily for domestic purposes, including the noncommercial irrigation of less than two acres of land.
6. If any water from a proposed well on a parcel of twenty or fewer acres will be used for domestic purposes, as defined in § 45-454, the applicant must submit a well site plan of the property. The plan must be on an 8½" x 11" piece of plain paper with representation of the locations of all structures and proximity of adjacent lot lines, to scale. It must include the county assessor's parcel identification number. The plan must show the proposed well location and the location of any septic tank or sewer system that is either located on the property or within one hundred feet of the proposed well site, as well as indicating the measured shortest distance between the proposed well and existing septic tank system. **The plan must demonstrate that the well will not be drilled within one hundred feet of any septic or sewer system.**
7. The site plan must be approved by the county health authority, or by a local health authority in areas where the county health authority has delegated authority to approve septic or sewer systems. Endorsement by the county/local authority is based solely on the best available judgement that the proposed well, as shown on the site plan submitted, is 100 feet or more from all known and visually identifiable sewage treatment systems. It is not a representation that a well placed at this site will be guaranteed as to quantity or quality. In areas where there is no local or county authority that controls installation of septic tanks or sewer systems, or if the health authority is unable to determine whether the proposed well location complies with state and local requirements, the applicant must apply for approval directly to the Department of Water Resources.
8. If an individual other than the land owner or lessee signs this notice, an original letter of authorization from the land owner/lessee, stating that the individual has permission to sign this specific notice on his or her behalf, must accompany the notice.
9. Please mail **two original Notices** with **original signatures** and **two site plans** and, in accordance with A.R.S. § 45-113, a **check or money order (no cash) in the amount of $10.00** to P. O. Box 458, Phoenix Arizona, 85001-0458, or hand deliver to 500 North Third Street, Phoenix, Arizona.
10. Arizona Revised Statute § 45-596(D) provides that the Director of the Department is to determine whether or not all information required on this form has been submitted. If not, the person filing the Notice will be notified, and the drilling or modification of the well may **not** proceed.
11. This form is not applicable for non-exempt wells (those yielding more than thirty-five gallons per minute) within an Active Management Area. Contact Groundwater Management for further information regarding the appropriate notice to file with the Department.

TIME FRAME FOR REVIEW OF YOUR APPLICATION

Within 15 days after receipt of your Notice of Intention, the Arizona Department of Water Resources ("Department") will determine whether your application should be granted or denied, unless this time is extended for lack of a complete application. If your application is incomplete, the Department will notify you in writing and will specify what information is necessary to make the application complete. Until the missing information is received, the time frame for review of your application will be suspended. Your application will not be complete until all of the requested information is received. If you do not supply the missing information within sixty (60) days, the Department may deem your application withdrawn and close the file.

At the end of its review, the Department will send you written notice either granting or denying your application for drilling authority. If your application is approved, the Drill Card will be mailed directly to the drilling company. If denied, the Department's notice will state justification for the denial and an explanation of your right to appeal.

CONSTRUCTION AND FOLLOW UP REQUIREMENTS

1. Construction and abandonment standards for wells, including abandonment, must be in accordance with Department Regulations. A.R.S. § 45-594 and Arizona Administrative Code R12-15-811 require the well to be constructed with a twenty foot steel surface seal casing, including a one foot steel stickup and one and one-half inches of grout seal, unless a variance is granted **(see A.R.S. § 45-596 (G) for procedure to follow in requesting a variance).**
2. Pursuant to § 45-596(E), the drilling, deepening or modification of the well must be completed within one year of the date of the Notice of Intent. If the well is not completed within one year, a new Notice of Intent must be filed before proceeding with further construction.
3. If a well which was originally drilled as an exploration well, a monitor well, a piezometer well or for any use other than domestic use is later proposed to be converted to use for domestic purposes as defined in § 45-454, the well owner must file a Notice of Intention to Drill and comply with the requirements of § 45-596 before the well is converted and any water from that well is used for domestic purposes.
4. Within thirty days after installation of pumping equipment, the registered well owner must file a Completion Report with the Department. The person to whom a well is registered also must notify the Department of a change in ownership or a change in data relating to this well.

ARIZONA DEPARTMENT OF WATER RESOURCES
Operations Division, 500 North Third Street
Phoenix, Arizona 85004 (602) 417-2470

RECEIVED
JUN 18 1999
GROUNDWATER MGT

NOTICE OF INTENTION TO DRILL, DEEPEN, REPLACE OR MODIFY A WELL

Section § 45-596, A.R.S., provides: a person may not drill, deepen, or modify any well, without first filing a Notice of Intention to Drill with the Departme

IF PARCEL IS 20 ACRES OR LESS, THE APPLICABLE COUNTY OR LOCAL HEALTH AUTHORITY MUST ENDORSE ALL ITEMS IN THE BOX BELOW, BEFORE SUBMITTING TO THE DEPARTMENT OF WATER RESOURCES.

Naco Water Co. | P.O. Box 85160 | Tucson | AZ | 85754
Land Owner's Name | Address | City | State | Zip

Telephone 520-623-5172

County: Cochise

COUNTY ASSESSOR'S PARCEL ID INFORMATION:
part of 102 | 57 | 189 | 0.14 (well site only)
BOOK | MAP | PARCEL | No. of Acres of Parcel

Well/Land Location:
NE 1/4 SW 1/4 SW 1/4 of Section 18 Township 24 N/S Range 24 E/W
10AC 40ac 160ac
(See Attached well site)

OFFICIAL SEAL

COUNTY OR LOCAL AUTHORITY ENDORSEMENT

Check one:
Recommend Approval ✓ ; Insufficient information to make determination ____ ; Variance required ____ (Explanation attached)

DATE 6-17-99 AUTHORIZED SIGNATURE [signature]

RECEIVED
JUN 29 1999
GROUNDWATER MGT

RECEIVED
JUL 12 1999
GROUNDWATER MGT

GENERAL INSTRUCTIONS FOR FILING NOTICE WITH

1. Section § 45-596(D) provides that the Director shall determine that all information required on this form has been submitted. If not, the person filing will be notified, and the drilling, deepening or modification of the well may not proceed.
2. Section § 45-596(D), provides that the Department has 15 days after the receipt of a complete and correct notice of intention to record the notice and mail the duplicate to the owner.
3. Fill out this form and site plan in DUPLICATE and send WITH $10.00 FEE to 500 N. 3rd St., Phoenix, AZ 85004. USE BLACK OR BLUE INK
4. For specific instructions, limitations and conditions, see the reverse side of this form.
5. If the well is a replacement, deepening or modification of an existing well, provide the registration number of the existing well in item 2.
6. Construction standards for wells, including abandonment, shall be in accordance with Department Rules.

1. **Owner of well:**
Naco Water Co.
Name
P.O. Box 85160
Mailing Address
Tucson AZ 85754
City State Zip
Telephone: (520) 623-5172

2. **Action requested:** Drill New Well X ; Deepen ____ Modify ____ Replace ____
For a replacement well provide: Maximum capacity of the original well ____ gallons per minute; distance from the original well ____ feet.
Well Registration No. 55- ____

3. **Construction will start about:**
Month July 1 Year 1999

4. **DESCRIPTION OF PROPOSED WELL:**
Diameter 8 inches
Depth 400 feet
Type of Casing Steel

5. **Design Pump Capacity:**
130 gallons per minute

6. **Lessee of Land of wellsite:**
N/A
Name
Mailing Address
City State Zip
Telephone:

7. **Principal use of water:(be specific)**
Water Co. Service Area Source

8. **Other uses of water:(be specific)**
N/A

9. **If use includes irrigation, state to nearest tenth, the number of acres to be irrigated:** ____

DO NOT WRITE IN THIS SPACE
OFFICE RECORD
File No. ____ By ____
Filed ____ By ____
Input ____ By ____
DUPLICATE MAILED
Date ____ By ____
Registration 55- ____
AMA/INA ____
W/S ____ S/B ____

10. **PLACE OF USE (Legal Description of Land):**
Township 24 N/S Range 24 E/W
Section 18 1/4 SW 1/4 ____ 1/4 ____

11. **Type of well:** Exempt ____ Non-Exempt X
Residential X Commercial X

12. **Is the proposed wellsite within 100 feet of a septic tank system, sewage disposal area, landfill, hazardous waste facility, storage area of hazardous materials or petroleum storage areas and tanks?** YES ____ NO X

13. **DRILLING FIRM:**
WEBER DRILLING Co
Firm Name
Rte. 1 Box 276 B
Mailing Address
St. David AZ 85630
City State Z
272
DWR License
A-4
ROC License Classification

Salim S. Dominguez
Typed or Printed Name of Owner or Lessee

[signature]
Signature [X] Land Owner [ ] Lessee of Wellsite

June 16, 1999
DATE

SPECIFIC INSTRUCTIONS, LIMITATIONS AND CONDITIONS

1. If any water from a proposed well on a parcel of land of twenty or fewer acres will be used for domestic purposes, as defined in § 45-454, the applicant shall submit a site plan to scale of the property with the county assessor's parcel identification number. The site plan:

   a. Will be on a 8½"x11" piece of plain paper with representation of the locations of all structures, septic tank or sewer systems and proximity of adjacent lot lines to scale.
   b. Must show the proposed well location and the location of any septic or sewer system that is either located on the property or within one hundred feet of the proposed well site.
   c. Shall demonstrate to the director's satisfaction that the well will not be drilled within one hundred feet of any septic or sewer system.
   d. Must be approved by the county health authority, or by a local health authority in areas where the county health authority has delegated authority to approve septic or sewer systems. Before approval, the health authority shall review the plan and determine whether the proposed well location complies with applicable state and local laws regarding the placement of wells. If so, the health authority shall endorse the site plan and the proposed well placement.

2. Endorsement by the county/local authority is based solely on the best available judgement that this well, as shown on the site plan submitted, is 100 feet or more from all known and visually identifiable sewage treatment systems. It is not a representation that a well placed at this site will be guaranteed as to quantity or quality. Information brought to light at a future date may render this determination invalid.

3. If a well which was originally drilled as an exploration well; a monitor well, a piezometer well or for any use other than domestic use and is later proposed to be converted to use for domestic purposes, as defined in § 45-454, the well owner shall file a notice of intention to drill and comply with the requirements prescribed pursuant to this section before the well is converted and any water from that well used for domestic purposes.

4. Only a well driller licensed in the State of Arizona is authorized to drill, deepen or modify a well. A well driller may commence drilling a well only if the well drilling contractor or licensee has possession of a drilling card at the well site, issued by the Director in the name of the well drilling contractor or licensee, authorizing the drilling of the specific well in the specific location.

5. An exempt well means a well having a pump with a maximum capacity of not more than thirty-five (35) gallons per minute and may include the application of water to less than two (2) acres of land in an Irrigation Non-Expansion Area or Active Management Area to produce plants or parts of plants for sale, human consumption or for use as feed for livestock, range livestock or poultry.

6. The drilling, deepening, or modification of this well shall be completed within one (1) year of the date of the notice (§ 45-596.E.).

7. Within thirty (30) days after the installation of pumping equipment on this well, the registered well owner shall file the prescribed Completion Report. A form for this purpose will be furnished to the registered owner with the return of an annotated copy of this notice.

8. The person to whom a well is registered shall notify the Department of a change in ownership or a change in data relating to this well. The prescribed form for these purposes will be furnished to the registered owner with the return of an annotated copy of this Notice.

9. If an individual other than the land owner or lessee signs this Notice, an original letter of authorization from the land owner/lessee, stating that the individual has permission to sign this specific Notice on their behalf, shall accompany the Notice.

RECEIVED
JUN 18 1999
GROUNDWATER MGT

RECEIVED
JUN 29 1999
GROUNDWATER MGT

RECEIVED
JUL 12 1999
GROUNDWATER MGT

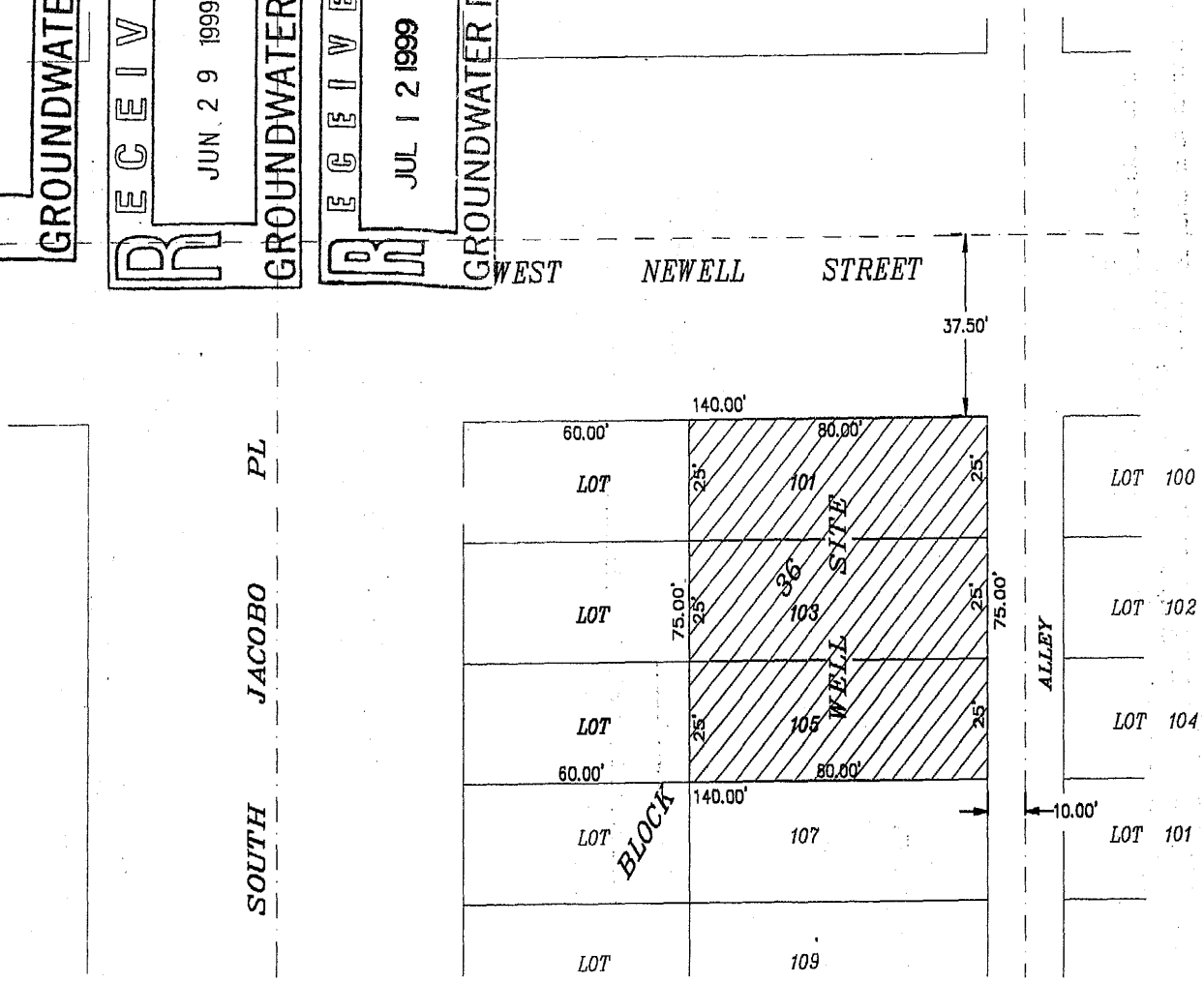

LEGAL DESCRIPTION

THE EAST 80.00 FEET OF LOTS 101, 103 AND 105 OF BLOCK 36 OF THE NACO TOWNSITE AS RECORDED IN BOOK 1 OF MAPS, AT PAGE 391, IN THE COCHISE COUNTY RECORDER'S OFFICE.

N

SCALE 1" = 40'

WELL SITE – EXHIBIT "A"

ARIZONA DEPARTMENT OF WATER RESOURCES
Operations Division, 500 North Third Street
Phoenix, Arizona 85004 (602) 417-2470

RECEIVED JUN 18 1999 GROUNDWATER MGT

NOTICE OF INTENTION TO DRILL, DEEPEN, REPLACE OR MODIFY A WELL

Section § 45-596, A.R.S., provides: a person may not drill, deepen, or modify any well, without first filing a Notice of Intention to Drill with the Departme

IF PARCEL IS 20 ACRES OR LESS, THE APPLICABLE COUNTY OR LOCAL HEALTH AUTHORITY MUST ENDORSE ALL ITEMS IN THE BOX BELOW, BEFORE SUBMITTING TO THE DEPARTMENT OF WATER RESOURCES.

Naco Water Co. (Land Owner's Name) P.O. Box 85160 (Address) Tucson (City) AZ (State) 85754 (Zip)

Telephone 520-623-5172

County: Cochise

COUNTY ASSESSOR'S PARCEL ID INFORMATION:
Part of 102 (BOOK) 57 (MAP) 189 (PARCEL) 0.14 (well site only) (No. of Acres of Parcel)

Well/Land Location:
NE 1/4 (10AC) SW 1/4 (40ac) SW 1/4 (160ac) of Section 18 Township 24 N/S Range 24 E/W
(See Attached well Site)

OFFICIAL SEAL COCHISE COUNTY HEALTH DEPARTMENT

COUNTY OR LOCAL AUTHORITY ENDORSEMENT

Check one:
Recommend Approval V ; Insufficient information to make determination ____ ; Variance required ____ (Explanation attached).

DATE 6-17-99 AUTHORIZED SIGNATURE Chad Mowry

RECEIVED JUN 29 1999 GROUNDWATER MGT

RECEIVED JUL 12 1999 GROUNDWATER MGT

GENERAL INSTRUCTIONS FOR FILING NOTICE WITH

1. Section § 45-596(D) provides that the Director shall determine that all information required on this form has been submitted. If not, the person filing will be notified, and the drilling, deepening or modification of the well may not proceed.
2. Section § 45-596(D), provides that the Department has 15 days after the receipt of a complete and correct notice of intention to record the notice and mail the duplicate to the owner.
3. Fill out this form and site plan in DUPLICATE and send WITH $10.00 FEE to 500 N. 3rd St., Phoenix, AZ 85004. USE BLACK OR BLUE INK
4. For specific instructions, limitations and conditions, see the reverse side of this form.
5. If the well is a replacement, deepening or modification of an existing well, provide the registration number of the existing well in item 2.
6. Construction standards for wells, including abandonment, shall be in accordance with Department Rules.

1. Owner of well.
Naco Water Co. (Name)
P.O. Box 85160 (Mailing Address)
Tucson AZ 85754 (City State Zip)
Telephone (520) 623-5172

2. Action requested: Drill New Well X ; Deepen ____ Modify ____ Replace ____
For a replacement well provide: Maximum capacity of the original well ____ gallons per minute; distance from the original well ____ feet.
Well Registration No. 55- ____

3. Construction will start about:
Month July 1 Year 1999

4. DESCRIPTION OF PROPOSED WELL:
Diameter 8 inches
Depth 400 feet
Type of Casing Steel

5. Design Pump Capacity:
130 gallons per minute

6. Lessee of Land of wellsite:
N/A (Name)
(Mailing Address)
(City State Zip)
Telephone:

7. Principal use of water:(be specific)
Water Co. Service Area Source

8. Other uses of water:(be specific)
N/A

9. If use includes irrigation, state to nearest tenth, the number of acres to be irrigated: ____

DO NOT WRITE IN THIS SPACE
OFFICE RECORD
File No. D(24-24)18 CCA By SV
Filed 6-29-99 By SV
Input ____ By ____
DUPLICATE MAILED
Date 7-30-99 By SV
Registration 55- 595700
AMA/INA ____
W/S 11 S/B ____
M.D.

10. PLACE OF USE (Legal Description of Land):
Township 24 N/S Range 24 E/W
Section 18 1/4 SW 1/4 ____ 1/4 ____

11. Type of well: Exempt ____ Non-Exempt X
Residential X Commercial X

12. Is the proposed wellsite within 100 feet of a septic tank system, sewage disposal area, landfill, hazardous waste facility, storage area of hazardous materials or petroleum storage areas and tanks? YES ____ NO X

13. DRILLING FIRM:
WEBER DRILLING Co (Firm Name)
Rte. 1 Box 276 B (Mailing Address)
St. David AZ 85630 (City State Z)
272 (DWR License)
A-4 (ROC License Classification)

Salim S. Dominguez
Typed or Printed Name of Owner or Lessee

Salim S. Dominguez
Signature [X] Land Owner [ ] Lessee of Wellsite

June 16, 1999
DATE

SPECIFIC INSTRUCTIONS, LIMITATIONS AND CONDITIONS

1. If any water from a proposed well on a parcel of land of twenty or fewer acres will be used for domestic purposes, as defined in § 45-454, the applicant shall submit a site plan to scale of the property with the county assessor's parcel identification number. The site plan:

   a. Will be on a 8½"x11" piece of plain paper with representation of the locations of all structures, septic tank or sewer systems and proximity of adjacent lot lines to scale.
   b. Must show the proposed well location and the location of any septic or sewer system that is either located on the property or within one hundred feet of the proposed well site.
   c. Shall demonstrate to the director's satisfaction that the well will not be drilled within one hundred feet of any septic or sewer system.
   d. Must be approved by the county health authority, or by a local health authority in areas where the county health authority has delegated authority to approve septic or sewer systems. Before approval, the health authority shall review the plan and determine whether the proposed well location complies with applicable state and local laws regarding the placement of wells. If so, the health authority shall endorse the site plan and the proposed well placement.

2. Endorsement by the county/local authority is based solely on the best available judgement that this well, as shown on the site plan submitted, is 100 feet or more from all known and visually identifiable sewage treatment systems. It is not a representation that a well placed at this site will be guaranteed as to quantity or quality. Information brought to light at a future date may render this determination invalid.

3. If a well which was originally drilled as an exploration well; a monitor well, a piezometer well or for any use other than domestic use and is later proposed to be converted to use for domestic purposes, as defined in § 45-454, the well owner shall file a notice of intention to drill and comply with the requirements prescribed pursuant to this section before the well is converted and any water from that well used for domestic purposes.

4. Only a well driller licensed in the State of Arizona is authorized to drill, deepen or modify a well. A well driller may commence drilling a well only if the well drilling contractor or licensee has possession of a drilling card at the well site, issued by the Director in the name of the well drilling contractor or licensee, authorizing the drilling of the specific well in the specific location.

5. An exempt well means a well having a pump with a maximum capacity of not more than thirty-five (35) gallons per minute and may include the application of water to less than two (2) acres of land in an Irrigation Non-Expansion Area or Active Management Area to produce plants or parts of plants for sale, human consumption or for use as feed for livestock, range livestock or poultry.

6. The drilling, deepening, or modification of this well shall be completed within one (1) year of the date of the notice (§ 45-596.E.).

7. Within thirty (30) days after the installation of pumping equipment on this well, the registered well owner shall file the prescribed Completion Report. A form for this purpose will be furnished to the registered owner with the return of an annotated copy of this notice.

8. The person to whom a well is registered shall notify the Department of a change in ownership or a change in data relating to this well. The prescribed form for these purposes will be furnished to the registered owner with the return of an annotated copy of this Notice.

9. If an individual other than the land owner or lessee signs this Notice, an original letter of authorization from the land owner/lessee, stating that the individual has permission to sign this specific Notice on their behalf, shall accompany the Notice.

ARIZONA DEPARTMENT OF WATER RESOURCES

500 North Third Street, Phoenix, Arizona 85004
Telephone (602) 417-2470
Fax (602) 417-2422

July 20, 1999

JANE DEE HULL
Governor

RITA P. PEARSON
Director

NACO WATER CO
PO BOX 85160
TUCSON, AZ 85754

Registration No. 55-575700
File No.D(24-24) 18 CCA

Dear Well Owner:

Enclosed is a copy of the Notice of Intention (NOI) to drill a well. This NOI, which was recently filed with this Department, is being returned to you as evidence of your compliance with ARS §45-596. The enclosed Completion Report is to be submitted when pump equipment is installed. The Drilling Card and Well Drilling Report form have been sent to your driller. He may not begin drilling until he has received the Drilling Card and it must be displayed on the rig during drilling. If you change drillers, you must supply this Department with the new driller's identity. Please ensure that the driller you select is licensed to drill the type of well you require. All well drillers must pass an examination proving they understand the drilling methods for that particular license, and are familiar with the laws and regulations which govern well construction in Arizona.

If it is necessary to change the location of the proposed well, immediately contact the Department of Water Resources to obtain written permission before proceeding with the drilling. A properly signed, amended Drilling Card must be in the possession of the driller before drilling commences at a different location than originally authorized.

ARS §45-600 requires the registered well owner to submit a completion report within thirty (30) days after the installation of pumping equipment. It also requires the driller to furnish this Department a complete and accurate log of the well within thirty (30) days after completion of drilling. You should insist, and ensure, that both of these are done.

If in the course of drilling a new well, it is determined that the new well cannot be successfully completed as initially intended (dry hole, cave in, lost tools, etc.), the new well must be properly abandoned and a Well Abandonment Completion Report submitted per R12-15-816.F.

Per ARS §45-593 (C), the person to whom a well is registered shall notify this Department of a change in ownership of the well and/or information pertaining to the physical characteristics of the well in order to keep this well registration file current and accurate. We have enclosed a Change of Well Information Form should it be needed in the future.

Sincerely,

Sylvia Valdez
Water Resource Technician
Groundwater Management Support Section

RECEIVED
JUL 12 1999
GROUNDWATER MGT

MEMO

TO: ADWR ***DATE:*** 7/8/99

FROM: Naco Water Co. ***JOB:***

SUBJECT: N.O.I. Ref #55-575700

Revised per your letter and telephone conversation 6/8/99.

-Southwestern Utility Management

PUT IT IN WRITING!

ARIZONA DEPARTMENT OF WATER RESOURCES
500 North Third Street, Phoenix, Arizona 85004
Telephone (602) 417-2470
Fax (602) 417-2422

RECEIVED
JUL 12 1999
GROUNDWATER MGT

July 6, 1999

JANE DEE HULL
Governor

RITA P. PEARSON
Director

NACO WATER COMPANY
PO BOX 85160
TUCSON AZ 85754

Assigned Referenced Number: 55-575700

Dear Applicant:

The Department of Water Resources recently received your Notice of Intent to drill/deepen replace or modify a well. However, our review indicates that the filing(s) is incomplete under the Groundwater Management Act for the following reason(s):

Book, Map, and Parcel Number:	____	**ItemNo. (11.)Type of Well Exempt or Non-exempt**	____
Number of Acres:	____	**ItemNo. (12.)Residential or Commercial:**	✓
Requires site plan:	____	**ItemNo.(13.)Please Check Yes or No**	____
Requires Filing Fee $10.00	✓	**Item No.(14.)Drilling Firm:**	____
Incomplete Legal Description:		**Requires signature:**	____
Requires County Approval	____	**Requires reverse side of form:**	____
Item No. (1.) Owner of well:	____	**Requires letter of authorization:**	____
		Requires duplicate filing:	____
Item No. (2.) Action Requested:	____		
Item No. (3.) Construction date:	____	**Inside an AMA Only one exempt well may be drilled or used to serve the same non-irrigation use at the same location.**	____
Item No. (4.) Description of Proposed well:	____		
Item No. (5.) Design Pump Capacity:	____	**Renewal of driller license is required:**	____
Item No. (6.) Lessee of Land of Wellsite:	____		
		ItemNo.(4.)Must reference the "steel" surface seal	____
Item No. (7.) Principal Use of Water:	____		
Item No. (8.) Other uses of Water:	____	**Other reason:**	____
Item No. (9.) Irrigated acres:	✓		
ItemNo. (10.) Place of Use:	____	**Initials:**	

In accordance with A.R.S § 45-596; Paragraph D, this application is being returned as a "statement of determination", requesting information necessary to make it correct and complete. If the necessary information is not received by the Department within sixty (60) days, the application may be denied. You would then have to re-initiate the N.O.I. process to receive a drilling authority for this location. If you have any questions, please contact the Groundwater Management Support Section at (602) 417-2470. **ATTACH THIS CHECK LIST WHEN RESUBMITTING THE COMPLETED NOTICE OF INTENT AND RETURN TO THE BOX 458, PHOENIX, ARIZONA 85004-3003. YOU MAY ALSO CONTACT YOUR DRILLER OR COUNTY ASSESSORS OFFICE FOR ASSISTANCE PERTAINING TO THE NECESSARY INFORMATION THAT IS REQUIRED TO COMPLETE YOUR APPLICATION.**

ARIZONA DEPARTMENT OF WATER RESOURCES

500 North Third Street, Phoenix, Arizona 85004
Telephone (602) 417-2470
Fax (602) 417-2422

July 6, 1999

JANE DEE HULL
Governor

RITA P. PEARSON
Director

NACO WATER COMPANY
PO BOX 85160
TUCSON AZ 85754

Assigned Referenced Number: 55-575700

Dear Applicant:

The Department of Water Resources recently received your Notice of Intent to drill/deepen replace or modify a well. However, our review indicates that the filing(s) is incomplete under the Groundwater Management Act for the following reason(s):

Book, Map, and Parcel Number:	_____	**ItemNo. (11.)Type of Well Exempt or Non-exempt**	_____
Number of Acres:	_____	**ItemNo. (12.)Residential or Commercial:**	✓
Requires site plan:	_____	**ItemNo.(13.)Please Check Yes or No**	_____
Requires Filing Fee $10.00	_	**Item No.(14.)Drilling Firm:**	_____
Incomplete Legal Description:		**Requires signature:**	_____
Requires County Approval	_____	**Requires reverse side of form:**	_____
Item No. (1.) Owner of well:	_____	**Requires letter of authorization:**	_____
		Requires duplicate filing:	_____
Item No. (2.) Action Requested:	_____		
Item No. (3.) Construction date:	_____	**Inside an AMA Only one exempt well may be drilled or used to serve the same non-irrigation use at the same location.**	_____
Item No. (4.) Description of Proposed well:	_____		
Item No. (5.) Design Pump Capacity:	_____	**Renewal of driller license is required:**	_____
Item No. (6.) Lessee of Land of Wellsite:	_____		
		ItemNo.(4.)Must reference the "steel" surface seal	_____
Item No. (7.) Principal Use of Water:	_____		
Item No. (8.) Other uses of Water:	_____	**Other reason:**	_____
			_____
Item No. (9.) Irrigated acres:	_____		_____
ItemNo. (10.) Place of Use:	✓	**Initials:**	

In accordance with A.R.S § 45-596; Paragraph D, this application is being returned as a "statement of determination", requesting information necessary to make it correct and complete. If the necessary information is not received by the Department within sixty (60) days, the application may be denied. You would then have to re-initiate the N.O.I. process to receive a drilling authority for this location. If you have any questions, please contact the Groundwater Management Support Section at (602) 417-2470.

ATTACH THIS CHECK LIST WHEN RESUBMITTING THE COMPLETED NOTICE OF INTENT AND RETURN TO THE BOX 458, PHOENIX, ARIZONA 85004-3003. YOU MAY ALSO CONTACT YOUR DRILLER OR COUNTY ASSESSORS OFFICE FOR ASSISTANCE PERTAINING TO THE NECESSARY INFORMATION THAT IS REQUIRED TO COMPLETE YOUR APPLICATION.

ARIZONA DEPARTMENT OF WATER RESOURCES
GROUNDWATER MANAGEMENT SUPPORT SECTION
MAIL TO: P. O. BOX 458, PHOENIX, ARIZONA 85001-0458
FOR MORE INFORMATION CALL: MONICA ORTIZ (602)417-2470
NOTICE OF INTENTION TO DRILL, DEEPEN, REPLACE OR MODIFY A WELL

RECEIVED
JUN 29 1999
GROUNDWATER MGT

PLEASE COMPLETE ALL ITEMS IN THE BOX BELOW DOWN TO COUNTY OR LOCAL AUTHORITY ENDORSEMENT. IF ANY WATER FROM THE PROPOSED WELL (LISTED BELOW) WILL BE USED FOR DOMESTIC PURPOSES ON A PARCEL OF LAND 20 OR FEWER ACRES, THE APPLICABLE COUNTY OR LOCAL HEALTH AUTHORITY MUST ENDORSE ALL ITEMS IN THE BOX BEFORE SUBMISSION TO THE DEPARTMENT OF WATER RESOURCES. ITEMS C, D, E, AND F MAY BE AVAILABLE FROM YOUR COUNTY ASSESSOR'S OFFICE.

A. Naco Water Co. P.O.Box 85160 Tucson Az 85754
LANDOWNER'S NAME | CURRENT MAILING ADDRESS | CITY | STATE | ZIP

B. TELEPHONE NO (520)-623-5172

COUNTY ASSESSOR'S PARCEL ID INFORMATION:

C. WELL LOCATED IN Cochise COUNTY D. Part of 102 (BOOK) 57 (MAP) 189 (PARCEL) E. 0.14 (# OF ACRES)

OFFICIAL SEAL OR STAMP

WELL/LAND LOCATION (MUST BE COMPLETED AS REQUESTED):

F. NE ¼ SW ¼ SW ¼ OF SECTION 18 TOWNSHIP 24 N/S RANGE 24 E/W
10AC 40AC 160AC

COUNTY OR LOCAL AUTHORITY ENDORSEMENT

CHECK ONE:
G. RECOMMEND APPROVAL ✓; INSUFFICIENT INFORMATION TO MAKE DETERMINATION _____; VARIANCE REQUIRED _____ (EXPLANATION ATTACHED)

H. DATE 6-17-99 AUTHORIZED SIGNATURE _____ TITLE _____

1. OWNER OF WELL:
Naco Water Co.
NAME
P.O. Box 85160
CURRENT MAILING ADDRESS
Tucson Az 85754
CITY STATE ZIP

TELEPHONE NUMBER (520) 623-5172

2. ACTION REQUESTED:
DRILL NEW WELL X DEEPEN _____
MODIFY _____ REPLACE _____

WELL REGISTRATION NO 55-_____

FOR A REPLACEMENT WELL PROVIDE:
MAX. CAPACITY OF THE ORIGINAL WELL _____ GALLONS PER MINUTE;

DISTANCE FROM THE ORIGINAL WELL: _____ FEET

3. CONSTRUCTION WILL START ABOUT:
MONTH July YEAR 1999

4. TYPE OF CASING FOR PROPOSED WELL:
SURFACE CASING: 12 STEEL
DIAMETER: 12" " DEPTH: 20 '

DOWNHOLE CASING: Steel
DIAMETER: 8" " DEPTH: 400 '

5. DESIGN PUMP CAPACITY:
130 GALLONS PER MINUTE

6. LESSEE OF LAND OF WELLSITE:
N/A
NAME
_____
CURRENT MAILING ADDRESS
_____ _____ _____
CITY STATE ZIP

TELEPHONE: _____

7. PRINCIPLE USE OF WATER: (BE SPECIFIC)
Water Co. Service Area

8. OTHER USES OF WATER: (BE SPECIFIC).
N/A

9. IF USE INCLUDES IRRIGATION, STATE TO NEAREST TENTH, THE NUMBER OF ACRES TO BE IRRIGATED: _____

FOR DEPARTMENT USE ONLY
REGISTRATION NO. 55-575706
DATE FILED 6/18/99
FILE NO. D(24-24)18 CCA
AMA/INA —
W/S 11 S/B —
PROCESSED BY _____
DATE MAILED _____
M.O. _____

10. PLACE OF USE (LEGAL DESCRIPTION OF LAND):
_____ ¼ _____ ¼ SW ¼ SECTION 18
10AC 40AC 160AC
TWNSHP 24 N/S RNG 24 E/W

11. TYPE OF WELL (CHECK ONE):
EXEMPT _____ NON-EXEMPT X

12. CHECK ONE:
RESIDENTIAL X COMMERCIAL X

13. IS THE PROPOSED WELLSITE WITHIN 100 FEET OF A SEPTIC TANK SYSTEM, SEWER DISPOSAL AREA, LANDFILL, HAZARDOUS MATERIALS OR PETROLEUM STORAGE AREAS AND TANKS?
YES _____ NO X

14. DRILLING FIRM:
Weber Drilling Co
NAME
Rte 1, Box 276 B
MAILING ADDRESS
St. David Az 85630
CITY STATE ZIP
(520) 720-4800
TELEPHONE NO.
272
DWR LICENSE NUMBER
A-4
ROC LICENSE CATEGORY

I STATE THAT THIS NOTICE IS FILED IN COMPLIANCE WITH A.R.S. § 45-596. IS COMPLETE AND CORRECT TO THE BEST OF MY KNOWLEDGE AND BELIEF AND THAT I UNDERSTAND THE LIMITATIONS AND CONDITIONS SET FORTH ON THE REVERSE SIDE OF THIS FORM.

Salim S. Dominguez — 15. TYPE OR PRINT NAME AND TITLE
16. SIGNATURE OF LANDOWNER/LESSEE OF WELLSITE
6/16/99 — 17. DATE

DWR 55-40 (REV 1/99)

RECEIVED
JUN 18 1999
GROUNDWATER MGT

RECEIVED
JUN 29 1999
GROUNDWATER MGT

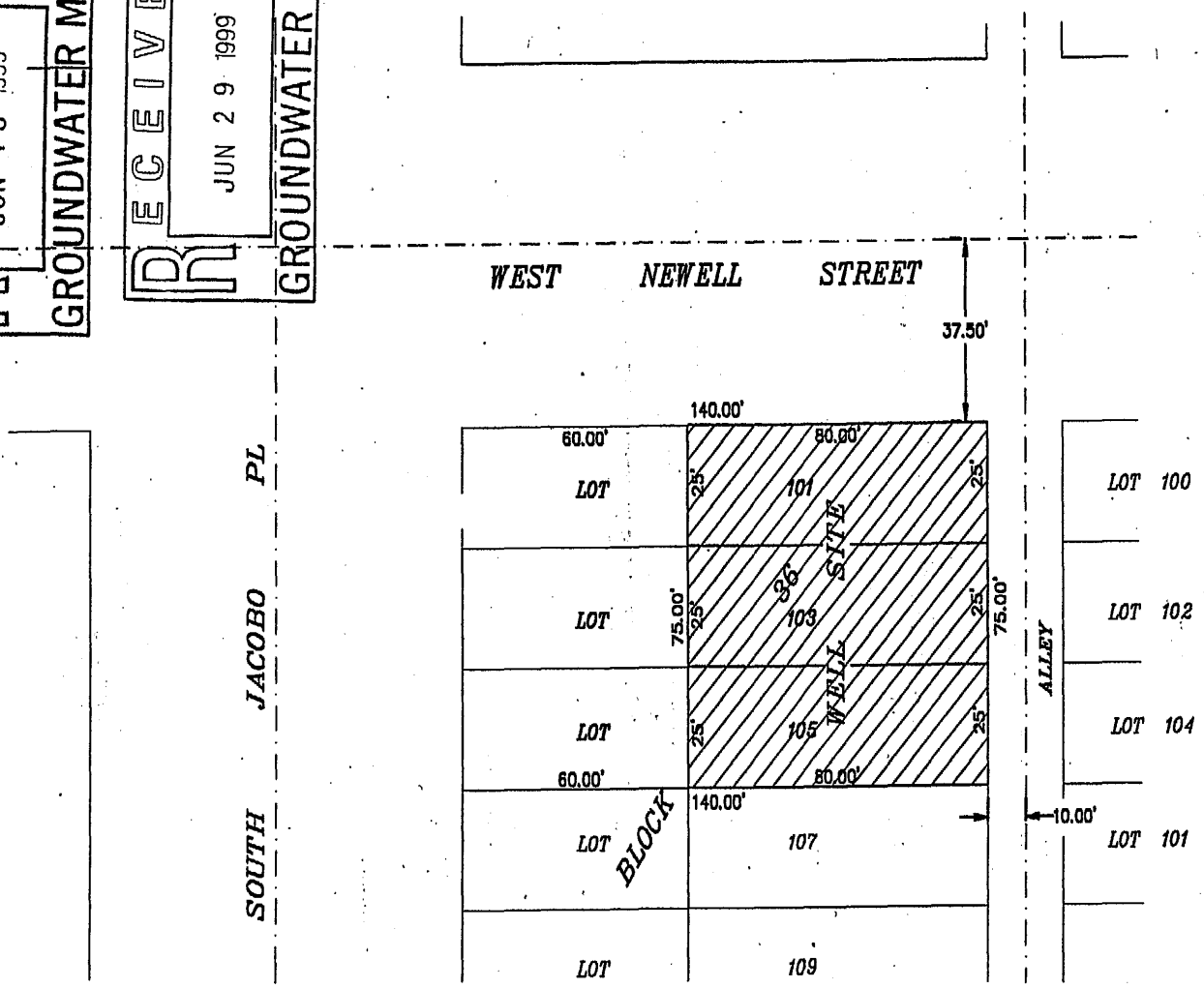

LEGAL DESCRIPTION

THE EAST 80.00 FEET OF LOTS 101, 103 AND 105 OF BLOCK 36 OF THE NACO TOWNSITE AS RECORDED IN BOOK 1 OF MAPS, AT PAGE 391, IN THE COCHISE COUNTY RECORDER'S OFFICE.

N

SCALE 1" = 40'

WELL SITE – EXHIBIT "A"

ARIZONA DEPARTMENT OF WATER RESOURCES
500 North Third Street, Phoenix, Arizona 85004
Telephone (602) 417-2470
Fax (602) 417-2422

RECEIVED
JUN 29 1999
GROUNDWATER MGT

June 24, 1999

JANE DEE HULL
Governor

RITA P. PEARSON
Director

NACO WATER CO
0 O BOX 85160
TUCSON, AZ 85754

Assigned Referenced Number: 55-575700

PLEASE RETURN ALL PAPERS

Dear Applicant:

The Department of Water Resources recently received your Notice of Intent to drill/deepen replace or modify a well. However, our review indicates that the filing(s) is incomplete under the Groundwater Management Act for the following reason(s):

Book, Map, and Parcel Number: ____
Number of Acres: ____
Requires site plan: ____

Requires Filing Fee $10.00
Incomplete Legal Description: needs direction
Requires County Approval ____

Item No. (1.) Owner of well: ____

Item No. (2.) Action Requested: ____
Item No. (3.) Construction date: ____

Item No. (4.) Description of Proposed well: ____
Item No. (5.) Design Pump Capacity: ____
Item No. (6.) Lessee of Land of Wellsite: ____

Item No. (7.) Principal Use of Water: ____
Item No. (8.) Other uses of Water: ____

Item No. (9.) Irrigated acres:
ItemNo. (10.) Place of Use: needs direction

ItemNo. (11.)Type of Well Exempt or Non-exempt ____
ItemNo. (12.)Residential or Commercial: ____
ItemNo.(13.)Please Check Yes or No ____

Item No.(14.)Drilling Firm: ____
Requires signature: ____
Requires reverse side of form: ____

Requires letter of authorization: ____
Requires duplicate filing: 2 original ✓

Inside an AMA Only one exempt well may be drilled or used to serve the same non-irrigation use at the same location. ____

Renewal of driller license is required: ____

ItemNo.(4.)Must reference the "steel" surface seal ____

Other reason: Nor S ? E or W ?

Initials: bjs

In accordance with A.R.S § 45-596; Paragraph D, this application is being returned as a "statement of determination", requesting information necessary to make it correct and complete. If the necessary information is not received by the Department within sixty (60) days, the application may be denied. You would then have to re-initiate the N.O.I. process to receive a drilling authority for this location. If you have any questions, please contact the Groundwater Management Support Section at (602) 417-2470.
ATTACH THIS CHECK LIST WHEN RESUBMITTING THE COMPLETED NOTICE OF INTENT AND RETURN TO THE BOX 458, PHOENIX, ARIZONA 85004-3003. YOU MAY ALSO CONTACT YOUR DRILLER OR COUNTY ASSESSORS OFFICE FOR ASSISTANCE PERTAINING TO THE NECESSARY INFORMATION THAT IS REQUIRED TO COMPLETE YOUR APPLICATION.

Completed per your instructions 6/28/99
Thanks for your help.
Buck Lewis

ARIZONA DEPARTMENT OF WATER RESOURCES

500 North Third Street, Phoenix, Arizona 85004
Telephone (602) 417-2470
Fax (602) 417-2422

June 24, 1999

JANE DEE HULL
Governor

RITA P. PEARSON
Director

NACO WATER CO
0 O BOX 85160
TUCSON, AZ 85754

Send back
New forms
direction on
legal

Assigned Referenced Number: 5

SE RETURN
APERS

Dear Applicant:

The Department of Water Resources recently received your Notice of Intent to drill/deepen replace or modify a well. However, our review indicates that the filing(s) is incomplete under the Groundwater Management Act for the following reason(s):

Book, Map, and Parcel Number: ____
Number of Acres: ____
Requires site plan: ____

Requires Filing Fee $10.00 ____
Incomplete Legal Description: ____
Requires County Approval ____

Item No. (1.) Owner of well: ____

Item No. (2.) Action Requested: ____
Item No. (3.) Construction date: ____

Item No. (4.) Description of Proposed well: ____
Item No. (5.) Design Pump Capacity: ____
Item No. (6.) Lessee of Land of Wellsite: ____

Item No. (7.) Principal Use of Water: ____
Item No. (8.) Other uses of Water: ____

Item No. (9.) Irrigated acres: ____
ItemNo. (10.) Place of Use: ____

ItemNo. (11.)Type of Well Exempt or Non-exempt ____
ItemNo. (12.)Residential or Commercial: ____
ItemNo.(13.)Please Check Yes or No ____

Item No.(14.)Drilling Firm: ____
Requires signature: ____
Requires reverse side of form: ____

Requires letter of authorization: ____
Requires duplicate filing: 2 original ✓

Inside an AMA Only one exempt well may be drilled or used to serve the same non-irrigation use at the same location. ____

Renewal of driller license is required: ____

ItemNo.(4.)Must reference the "steel" surface seal ____

Other reason: ____

Initials: lop

In accordance with A.R.S § 45-596; Paragraph D, this application is being returned as a "statement of determination", requesting information necessary to make it correct and complete. If the necessary information is not received by the Department within sixty (60) days, the application may be denied. You would then have to re-initiate the N.O.I. process to receive a drilling authority for this location. If you have any questions, please contact the Groundwater Management Support Section at (602) 417-2470. **ATTACH THIS CHECK LIST WHEN RESUBMITTING THE COMPLETED NOTICE OF INTENT AND RETURN TO THE BOX 458, PHOENIX, ARIZONA 85004-3003. YOU MAY ALSO CONTACT YOUR DRILLER OR COUNTY ASSESSORS OFFICE FOR ASSISTANCE PERTAINING TO THE NECESSARY INFORMATION THAT IS REQUIRED TO COMPLETE YOUR APPLICATION.**

ARIZONA DEPARTMENT OF WATER RESOURCES
Operations Division, 500 North Third Street
Phoenix, Arizona 85004 (602) 417-2470

RECEIVED
JUN 18 1999
GROUNDWATER MGT

NOTICE OF INTENTION TO DRILL, DEEPEN, REPLACE OR MODIFY A WELL

Section § 45-596, A.R.S., provides: a person may not drill, deepen, or modify any well, without first filing a Notice of Intention to Drill with the Department

IF PARCEL IS 20 ACRES OR LESS, THE APPLICABLE COUNTY OR LOCAL HEALTH AUTHORITY MUST ENDORSE ALL ITEMS IN THE BOX BELOW, BEFORE SUBMITTING TO THE DEPARTMENT OF WATER RESOURCES.

Naco Water Co. (Land Owner's Name) P.O. Box 85160 (Address) Tucson (City) AZ (State) 85754 (Zip)

Telephone 520-623-5172

County: Cochise

COUNTY ASSESSOR'S PARCEL ID INFORMATION:
Part of 102 (BOOK) 57 (MAP) 189 (PARCEL) 0.14 (No. of Acres of Parcel) (well site only)

Well/Land Location:
NE (10AC) 1/4 SW (40ac) 1/4 SW (160ac) 1/4 of Section 18 Township 24 N/S Range 24 E/W
(See Attached well site)

OFFICIAL SEAL COCHISE COUNTY HEALTH DIVISION

COUNTY OR LOCAL AUTHORITY ENDORSEMENT

Check one:
Recommend Approval V : Insufficient information to make determination ____ : Variance required ____ (Explanation attached).

DATE 6-17-99 AUTHORIZED SIGNATURE [signature]

GENERAL INSTRUCTIONS FOR FILING NOTICE WITH

1. Section § 45-596(D) provides that the Director shall determine that all information required on this form has been submitted. If not, the person filing will be notified, and the drilling, deepening or modification of the well may not proceed.
2. Section § 45-596(D), provides that the Department has 15 days after the receipt of a complete and correct notice of intention to record the notice and mail the duplicate to the owner.
3. Fill out this form and site plan in DUPLICATE and send WITH $10.00 FEE to 500 N. 3rd St., Phoenix, AZ 85004. USE BLACK OR BLUE INK
4. For specific instructions, limitations and conditions, see the reverse side of this form.
5. If the well is a replacement, deepening or modification of an existing well, provide the registration number of the existing well in item 2.
6. Construction standards for wells, including abandonment, shall be in accordance with Department Rules.

1. Owner of well.
Naco Water Co. (Name)
P.O. Box 85160 (Mailing Address)
Tucson AZ 85754 (City State Zip)
Telephone (520) 623-5172

2. Action requested: Drill New Well X ; Deepen ____ Modify ____ Replace ____
For a replacement well provide: Maximum capacity of the original well ____ gallons per minute; distance from the original well ____ feet.
Well Registration No. 55- ____

3. Construction will start about:
Month July 7 Year 1999

4. DESCRIPTION OF PROPOSED WELL:
Diameter 8 inches
Depth 400 feet
Type of Casing Steel

5. Design Pump Capacity:
130 gallons per minute

6. Lessee of Land of wellsite:
N/A (Name)
(Mailing Address)
(City State Zip)
Telephone:

7. Principal use of water:(be specific)
Water Co. Service Area Source.

8. Other uses of water:(be specific)
N/A

9. If use includes irrigation, state to nearest tenth, the number of acres to be irrigated: ____

DO NOT WRITE IN THIS SPACE
OFFICE RECORD
File No. D(24-24)18 CCA By ____
Filed ____ By ____
Input ____ By ____
DUPLICATE MAILED
Date ____ By ____
Registration 55- ____
AMA/INA ____
W/S 11 S/B ____
M.O.

10. PLACE OF USE (Legal Description of Land):
Township 24 N/S Range 24
Section 18 1/4 SW 1/4 ____ 1/4

11. Type of well: Exempt ____ Non-Exempt X
Residential X Commercial X

12. Is the proposed wellsite within 100 feet of a septic system, sewage disposal area, landfill, hazardous waste facility, storage area of hazardous materials or petroleum storage areas and tanks? YES ____ NO X

13. DRILLING FIRM:
WEBER DRILLING Co (Firm Name)
Rte. 1 Box 276 B (Mailing Address)
St. David AZ 85630 (City State)
DWR License 272
ROC License Classification A-4

Salim S. Dominguez
Typed or Printed Name of Owner or Lessee

Salim S. Dominguez
Signature [X] Land Owner [ ] Lessee of Wellsite

June 16, 1999
DATE

RECEIVED
JUN 18 1999
GROUNDWATER MG

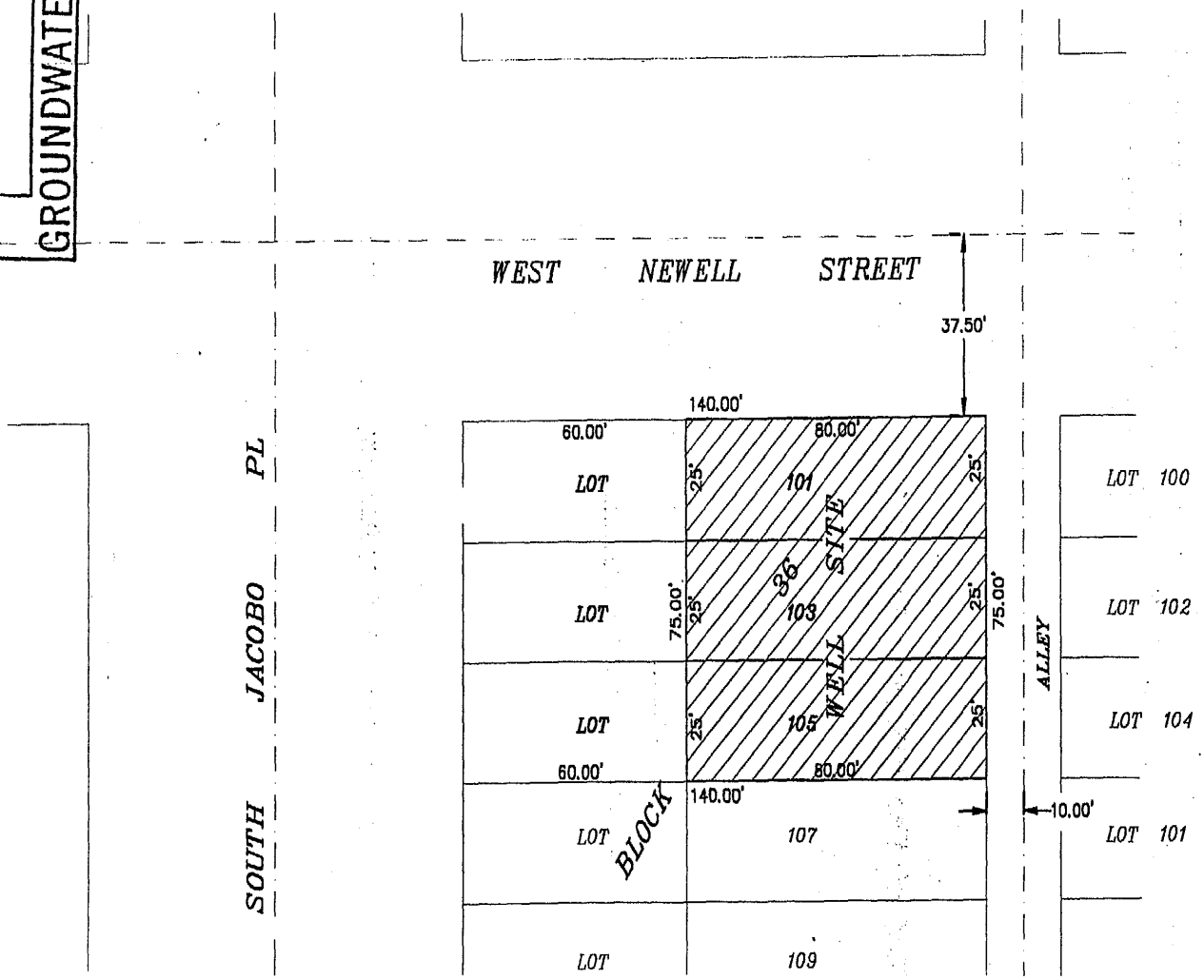

LEGAL DESCRIPTION

THE EAST 80.00 FEET OF LOTS 101, 103 AND 105 OF BLOCK 36 OF THE NACO TOWNSITE AS RECORDED IN BOOK 1 OF MAPS, AT PAGE 391, IN THE COCHISE COUNTY RECORDER'S OFFICE.

SCALE 1" = 40'

WELL SITE – EXHIBIT "A"

DEPARTMENT OF WATER RESOURCES
99 EAST VIRGINIA AVENUE
PHOENIX, ARIZONA 85004



REGISTRATION OF EXISTING WELLS

READ INSTRUCTIONS ON BACK OF THIS FORM BEFORE COMPLETING
PRINT OR TYPE — FILE IN DUPLICATE

REGISTRATION FEE (CHECK ONE)	
EXEMPT WELL (NO CHARGE)	☐
NON-EXEMPT WELL — $10.00	☐

1 3

FOR OFFICE USE ONLY
REGISTRATION NO. 55- 643436
FILE NO. D(24-24)11abc
FILED 6-3-82 (DATE) AT 11:15 (TIME)
INA
AMA

1. Name of Registrant:
ROBERT L. BROWN
RT#1 106 SWAN Rd. (Address) BISBEE (City), ARIZONA (State) 85603 (Zip)

2. File and/or Control Number under previous groundwater law:
— (File Number) 35- — (Control Number)

3. a. The well is located within the ~~NW~~ SW ¼ ~~NE~~ NW ¼ NE ¼, Section 11, of Township 24 N(S) Range 24 (E)W, G & SRB & M, in the County of COCHISE.
b. If in a subdivision: Name of subdivision —, Lot No. —, Address —.

4. The principal use(s) of water (Examples: irrigation - stockwater - domestic - municipal - industrial)
DOMESTIC.

5. If for irrigation use, number of acres irrigated from well —0—.

6. Owner of land on which well is located. If same as Item 1, check this box ☒
(Address) (City) (State) (Zip)

7. Well data (If data not available, write N/A)
a. Depth of Well 150 feet
b. Diameter of casing 8 inches
c. Depth of casing 150 feet
d. Type of casing STEEL.
e. Maximum pump capacity 20 gallons per minute.
f. Depth to water 67 feet below land surface.
g. Date well completed Aug. (Month) N/A (Day) 1966 (Year).

8. The place(s) of use of water. If same as Item 3, check this box ☒
____¼ ____¼ ____¼, Section ____ Township ____ Range ____
____¼ ____¼ ____¼, Section ____ Township ____ Range ____
Attach additional sheet if necessary.

9. DATE 6/2/82 SIGNATURE OF REGISTRANT Robert L. Brown

MICROFILMED

INSTRUCTIONS FOR COMPLETING REGISTRATION FORM

General Instructions

1. A person who owns an "Existing Well" shall register the well, pursuant to A.R.S. 45-593, by filing this form **in duplicate** with the Department of Water Resources not later than midnight June 14, 1982. The form must be completed and signed. Failure to do so will constitute a violation of A.R.S. 45-593, and may subject the well owner to injunction and/or civil penalties, pursuant to A.R.S. Title 45, Article 12.

2. An "Existing Well" means, (1) a well which was drilled on or before June 12, 1980 and which is not abandoned or sealed, or (2) a well which was not completed on or before June 12, 1980, but for which a Notice of Intention to Drill was on file with the Arizona Water Commission on or before June 12, 1980.

3. No registration fee is required for Exempt Wells. A $10.00 registration fee must accompany registration forms for all Non-Exempt Wells.

4. An "Exempt Well" means a well having a pump with a maximum capacity of not more than 35 gallons per minute which is used to withdraw groundwater. An Exempt Well may include the non-commercial irrigation of not more than 1 acre of land.

5. A "Non-Exempt Well" means a well that is not an "Exempt Well".

INSTRUCTIONS FOR REGISTRATION QUESTIONS

1. The Registrant must be the owner of the well and may be an individual, public or private corporation, company, partnership, firm, association, society, estate, trust, any other private organization or enterprise, the United States, any state, territory or country or a governmental entity, political subdivision or municipal corporation organized under or subject to the constitution and laws of this State.

2. If you own an existing irrigation well drilled at any time, or any other type of well drilled on or after June 20, 1968, you should have an assigned control and/or file number. Write these numbers in item 2. If you do not know the number, please explain the reason on the form or on an attached sheet.

3. a. Fill in the Section, Township and Range in all cases if it is available.
   b. If the well is in a subdivision and you have this information, give the subdivision name, Lot Number, and Address.

4. Show all purposes for which the water is used.

5. If the well is used for irrigation, give the number of acres irrigated in 1980 from the well.

6. If the owner of the land is an individual, give the last name, first name, middle initial. If the owner of the land is a corporation, partnership, firm, etc., fill in the appropriate title.

7. Complete the section on Well Data with the most accurate information available to you. If the data is not available, write N/A in the blanks.

8. Give the legal description of the place of use of the water. If place of use is in a subdivision and legal description is not available, give the subdivision name, Lot Number and/or address on the blank line.

9. The person in whose name a well is registered shall notify the Department of any change in ownership and shall keep all information on the registration record current and accurate. A form entitled "Change of Well Information/Ownership" is available for this purpose. A blank form will be furnished with the returned duplicate copy of the registration form.

OK

ABC

CHANGE OF WELL INFORMATION

Registration No. 55-643436

I request the following information be changed in Well File Number D(24-24) 11 as

FILED 6-3-82

NAME OF REGISTRANT, INCLOSED IS COPY OF DEATH CERTIFICATE, LETTERS TESTAMENTARY, (APPOINTING UNDERSIGNED AS PERSONAL REPRESENTATIVE) AND COPY OF CHANGE OF DEED OF REAL PROPERTY WHERE WELL IS LOCATED. REQUEST CHANGE BE MADE TO SHOW DORCAS A BROWN ~~AS OWNER OF RP~~ AS NEW OWNER.

Date 4-10, 1990 Doreen a Brown, AS Signature of Well Owner PERSONAL REPRESENTATIVE FOR ROBERT L. BROWN - DECEASED

STATEMENT OF CHANGE OF WELL OWNERSHIP

I, DECEASED. state that I am (no longer) the

(new) owner of the well described below:

Township 24 S Range 4 E Section 11, NW ¼ NE ¼ ¼

Registration #55-643436 File No. ?

Doreen a Brown, PERSONAL REPRESENTATIVE FOR ROBERT L. BROWN	DORCAS A. BROWN
Previous Owner	New Owner
DECEASED	767 SARATOGA DR
Address	Address
City State Zip	SALINAS CA 93906
	City State Zip

NOTE: ARS 45-593 requires that the Department be notified of change of well ownership and that the well owner is required to keep the Department's Well Registration records current and accurate. Well data and ownership changes must be submitted within 30 days after changes take place.

NOTE: SAVE THIS FORM TO REPORT FUTURE CHANGES IN OWNERSHIP OR WELL DATA SUCH AS PUMP CAPACITY, ETC.

MICROFILMED
ENTERED APR 18 1990

APR 13 1990
CLERK

OK

RECEIVED
MAR 12 1991
OPERATIONS

ARIZONA DEPARTMENT OF WATER RESOURCES
OPERATIONS DIVISION
15 SOUTH 15TH AVENUE
PHOENIX, ARIZONA 85007

CHANGE OF WELL INFORMATION

Well Registration No. 55- 643436 File No. D (24-24)11ab ABC
(location)

I/We request the following well information be changed: TO SHOW NEW OWNER OF WELL TO BE DALE G. OSBORN AND COLEEN A. OSBORN (~~SAHUARO~~ RESOURCES LTD)
301 15th Terrace, Bisbee, AZ 85603 (602)-432-4196

Date: 7-23-90 Signature of Current Well Owner Dorcas A Brown
INFO SENT TO NEW OWNER 2/7/91. Dorcas A Brown
(DO NOT CUT THIS FORM IN HALF)

STATEMENT OF CHANGE OF WELL OWNERSHIP

I, DORCAS A BROWN (please print) state that I am (no longer) the ~~(new)~~ owner of the well described below:

Township 24 S Range 24 E Section NW 1/4 ; NE 1/4 1/4 1/4

Well Registration No.55- 643436 File No. D (24-24) 11ab
(location)

DORCAS A BROWN
PRINT Previous Owner's Name

767 SARATOGA DR
Address

SALINAS | CA | 93906
City State Zip

Dale G. Osborn & Coleen A. Osborn, h/wJT
PRINT New Owner's Name

301 15th Terrace
Address

Bisbee | AZ | 85603
City State Zip

Dated: 3-10-91 Signature of New Owner Dale G. Osborn Coleen A. Osborn
Dale G. Osborn Coleen A. Osborn

MICROFILMED

ENTERED MAR 15 1991

NOTE: A.R.S.§45-593.C. requires that the Department be notified of change of well ownership and that the well owner is required to keep the Department's Well Registration records current and accurate. Well data and ownership changes must be submitted within thirty (30) days after changes take place.

SAVE THIS FORM TO REPORT FUTURE CHANGES IN OWNERSHIP, CHANGES IN ADDRESS, OR CHANGE IN WELL DATA SUCH AS PUMP CAPACITY, CORRECTION OF LEGAL DESCRIPTION, CHANGE OF WELL DRILLER AND AMENDING INFORMATION PREVIOUSLY FILED.

DWR-55-71-3/90

FILING FEE $10.00

ARIZONA DEPARTMENT OF WATER RESOURCES
Operations Division
15 South 15th Avenue
Phoenix, Arizona 85007

FILING FEE $10.00

JUL - 2 1993

NOTICE OF INTENTION TO DRILL A WELL OUTSIDE OF AN ACTIVE MANAGEMENT AREA

Section §45-596, Arizona Revised Statutes, provides: In an area not subject to Active Management, a person may not drill, deepen, or modify any well, without first filing a Notice of Intention to Drill with the Department.

WELL/LAND LOCATION:

1. Township: 24 ☒N/S | 2. Range: 24 E/☒W | 3. Section: 11

4. SW 1/4 (10 Acre) NW 1/4 (40 Acre) NE 1/4 (160 Acre)

5. County Assessor's I.D.: 101 (Book) | 42 (Map) | 003-0 (Parcel)

6. County: COCHISE

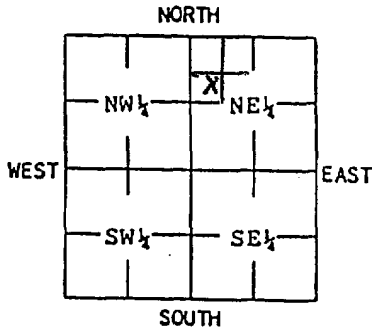

INDICATE WELL LOCATION BY X
(Above diagram represents one 640 acre section)

7. Type of well: Exempt ✓ Non-exempt ____

8. Action Requested:
Drill New Well ____; or Deepen ✓
Replace ____ Modify ____
Well No. 55- 643436

9. Is the proposed wellsite within 100 feet of a septic tank system, sewage disposal area, landfill, hazardous waste facility, storage area of hazardous materials or petroleum storage areas and tanks?
Yes ____ No ✓

10. Will this proposed well pump Colorado River Water? Yes ____ No ✓
(See item 10 on reverse side)

11. Applicant: Owner ✓ Lessee ____
DALE G. OSBORN
SAHUARO RESOURCES, LTD.
Name
SWAN ROAD P.O. BOX 5027
Mailing Address
BISBEE, AZ. 85603
City / State / Zip
Telephone: 602-432-4196

12. Owner or Lessee of Land at wellsite:
SAME
Name
Mailing Address
City State Zip
Telephone:

13. Owner of well:
SAME
Name
Mailing Address
City State Zip
Telephone:

DO NOT WRITE IN THIS SPACE
Office Record
File No. D(24-24)11 ABC
Filed 7/2/93 By dh
Input ENTERED JUL 14 1993
Mailed 7/13/93 By dh
Registration No. 55-643436
INA ____
W/S 13 S/B ____

PLACE OF USE:

14. Township 24 ☒N/S
Range 24 E/☒W
15. Section 11
16. Legal description of land:
SW 1/4 (10 Acre) NW 1/4 (40 Acre) NE 1/4 (160 Acre)

DESCRIPTION OF PROPOSED WELL:

17. Diameter 8 inches
Depth 250 feet
Type of Casing STEEL
Design Pump Capacity:
20 gallons per minute

18. Estimate of total annual pumping:
1 acre feet

19. Principal use of water: (be specific)
DOMESTIC

20. Other uses intended: (be specific)
NONE

21. Number of Multiple Drinking Water connections, if any: 1
(See item 5 on reverse side)

22. If use includes irrigation, state to nearest tenth, the number of acres to be irrigated:
-0-

23. Construction will start about:
JULY - 93
Month Year

DRILLING FIRM:

24. TANNER WELL SERVICE
Firm
7914 N. FRONTIER RD.
Mailing Address
McNEAL, AZ. 85617
City State Zip
133
DWR License Number
C-53
ROC License Classification

GENERAL INSTRUCTIONS

1. Fill out this form in DUPLICATE and send WITH $10.00 FEE to 15 South 15th Avenue, Phoenix, AZ 85007.
2. For specific instructions, limitations and conditions, see the reverse side of this form.
3. This form is to be used to drill, deepen, replace or modify a well outside of an Active Management Area.
4. If the well is a replacement, deepening or modification of an existing well, provide the registation number of the existing well in Item 8.
5. Construction standards for wells, including abandonment, shall be in accordance with Department Rules.
6. Section §45-596(D), provides that the Director shall determine that all information required on form has been submitted. If not, the person filing will be notified, and the drilling, deepening, or modification of the well may not proceed.

MICROFILMED

I state that this Notice is filed in compliance with A.R.S. §45-596 and is complete and correct to the best of my knowledge and belief and that I understand the limitations under which I must operate this well as set forth on the reverse side of this form.

DALE G. OSBORN
Typed or printed name

Dale G. Osborn INDIVIDUALLY, AND AS PRES. OF SAHUARO RESOURCES
Signature of Owner / Lessee of wellsite

7-1-93
Date

SPECIFIC INSTRUCTIONS, LIMITATIONS AND CONDITIONS

1. Receipt of this annotated Notice constitutes authorization to proceed in drilling, deepening, or modifying the well as set forth on this Notice.

2. Only a well driller licensed in the State of Arizona is authorized to drill, deepen or modify a well. A well driller may commence drilling a well only if the well drilling contractor or licensee has possession of a drilling card at the well site, issued by the Director in the name of the well drilling contractor or licensee, authorizing the drilling of the specific well in the specific location.

3. An exempt well means a well having a pump with a maximum capacity of not more than thirty-five (35) gallons per minute and may include the application of water to less than two (2) acres of land in an INA or AMA to produce plants or parts of plants for sale, human consumption or for use as feed for livestock, range livestock or poultry.

4. A non-exempt well is any well which exceeds the limitations, as indicated in paragraph 3 above. However, water from a non-exempt well located in an Irrigation Non-Expansion Area, may not be withdrawn to irrigate any acres which are not eligible to be irrigated pursuant to A.R.S. §45-434 or §45-437. Also, owners of non-exempt wells located in Irrigation Non-Expansion Areas, are subject to the measuring device and annual report requirements of A.R.S. §45-437.

5. Multiple Drinking Water Connections mean other parcels of land being served by your well that are not owned by you. Each separate parcel is considered one connection.

6. The drilling, deepening, or modification of this well shall be completed within one (1) year of the issuance of the drilling authority.

7. Within thirty (30) days after the installation of pumping equipment on this well, the registered well owner shall file the prescribed Completion Report. A form for this purpose will be furnished to the registered owner with the return of an annotated copy of this Notice.

8. The person to whom a well is registered shall notify the Department of a change in ownership or a change in data relating to this well. The prescribed form for these purposes will be furnished to the registered owner with the return of an annotated copy of this Notice.

9. A sketch map showing the general boundaries of the Active Management Areas and Irrigation Non-Expansion Areas is shown at the right. Maps of greater detail are available on request.

10. If the proposed well is a non-exempt well and is located near the Colorado River and if the proposed well may pump Colorado River Water, proof must be submitted with this notice that the applicant has the legal right to use Colorado River Water. Alternately, evidence needs to be submitted that supports the contention that Colorado River water will not be withdrawn by the well. Persons near the Colorado River may wish to contact the Colorado River Management Division, Department of Water Resources at (602) 542-1960 to determine those Townships and Ranges which will be affected by these requirements or with questions regarding the proof of right.

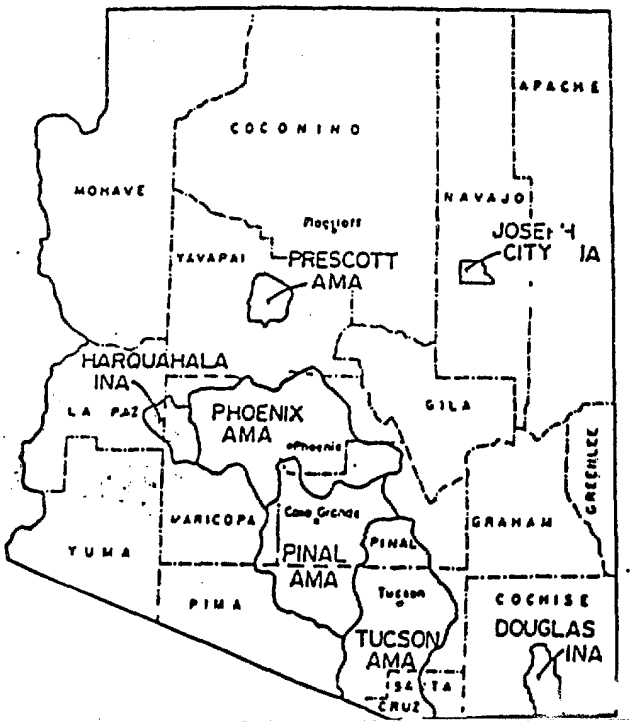

RECEIPT

№ 7322

Sahuaro Resources, Ltd.
Dale G. Osborn
P.O. Box 5027
Bisbee, AZ 85603

STATE OF ARIZONA
DEPARTMENT OF WATER RESOURCES
OPERATIONS DIVISION
15 SOUTH 15TH AVENUE
PHOENIX, ARIZONA 85007
(602) 542-1581

ENTRY CODE 55

FILE NO. 55-643436 **THRU**

ITEM DESCRIPTION	RATE	AMOUNT
FILING FEE FOR NOI TO DEEPEN A WELL	10.00	10.00
REG. NO.55-643436		
FILE NO.D(24-24)11ABC		

PAID

CHECK NO. 3855 FEE ACCOUNT NO. _____ TOTAL $ 10.00

CHIT NO. _____ RECEIVED BY db DATE 07-13-93

IPS 1821 – Rev. 4/91

ARIZONA DEPARTMENT OF WATER RESOURCES

15 South 15th Avenue, Phoenix, Arizona 85007
Telephone (602) 542-1581
Fax (602) 542-3383

July 13, 1993

FIFE SYMINGTON
Governor

RITA P. PEARSON
Director

Dale G. Osborn
Sahuro Resource, Ltd.
P. O. Box 5027
Bisbee, AZ 85603

Registration No. 55-643436
File No. D(24-24)11ABC

Dear Mr. Osborn:

Enclosed is a copy of the Notice of Intention (NOI) to deepen a well. This NOI, which was recently filed with this Department, is being returned to you as evidence of your compliance with ARS §45-596. The enclosed Completion Report is to be submitted when pump equipment is installed. The Drilling Card and Well Drilling Report form have been sent to your driller. He may not begin drilling until he has received the Drilling Card and it must be displayed on the rig during drilling. If you change drillers, you must supply this Department with the new driller's identity. Please ensure that the driller you select is licensed to drill the type of well you require. All well drillers must pass an examination proving they understand the drilling methods for that particular license, and are familiar with the laws and regulations which govern well construction in Arizona.

If it is necessary to change the location of the proposed well, immediately contact the Department of Water Resources to obtain written permission before proceeding with the drilling. A properly signed, amended Drilling Card must be in the possession of the driller before drilling commences at a different location than originally authorized. **In no case may the replacement well be more than 660 feet from the well it is replacing.**

ARS §45-600 requires the registered well owner to submit a completion report within thirty (30) days after the installation of pumping equipment. It also requires the driller to furnish this Department a complete and accurate log of the well within thirty (30) days after completion of drilling. You should insist, and ensure, that both of these are done.

If in the course of drilling a new well, it is determined that the new well cannot be successfully completed as initially intended (dry hole, cave in, lost tools, etc.), the new well must be properly abandoned and a Well Abandonment Completion Report submitted per R12-15-816.F.

ENCLOSED

Per ARS §45-593, the person to whom a well is registered shall notify this Department of a change in ownership of the well and/or information pertaining to the physical characteristics of the well in order to keep this well registration file current and accurate. We have enclosed a Change of Well Information Form should it be needed in the future.

If the information you provided indicates your well is near the Colorado River; if in the future, it is determined that water from your well is supplied from the river and you do not have a perfected water right to Colorado River water established prior to 1929, the U.S. Bureau of Reclamation may require you to cease pumping or enter into a contract for use of Colorado River water.

Sincerely,

Dorothy Boggs
Groundwater Permit Specialist

db
Enclosures

MICROFILMED

EXEMPT WELL
WELL REGISTRATION NO.
55- 643436

DEPARTMENT OF WATER RESOURCES
15 South 15th Avenue
Phoenix, Arizona 85007

EXEMPT WELL

THIS DRILLING CARD SHALL BE IN THE POSSESSION OF THE DRILLER BEFORE DRILLING OPERATIONS COMMENCE

AUTHORIZED DRILLER Tanner Well Service LICENSE NO. 133
(Unless superceded by notification of change of well driller)

Notice of Intention to ____ **Drill** X **Deepen** ____ **Replace** ____ **Modify** a well has been filed with the Department by:

Dale G. Osborn Sahuaro Resources, Ltd. P.O. Box 5027 Bisbee AZ 85603

Name Address City State Zip

This well is to be located in: Township 24S Range 24E Section 11 SW 1/4 NW 1/4 NE 1/4

This authorization to ____ Drill X Deepen ____ Replace ____ Modify the above well expires at midnight on 07-12-94.

PURSUANT TO A.R.S. § 45-600, THE DRILLER SHALL FILE, ON THE PRESCRIBED DEPARTMENT FORM, A LOG OF THE WELL WITHIN 30 DAYS OF COMPLETION OF DRILLING

for **Deputy Director**

DWR-55-54-3/91



ARIZONA DEPARTMENT OF WATER RESOURCES
15 South 15th Avenue
Phoenix, Arizona 85007

WELL DRILLER REPORT

This report should be prepared by the driller in all detail and filed with the Department within 30 days following completion of the well.

1. Owner Name: DALE G. OSBORN-SAHUARO RESOURCES, LTD.
   Address: P.O BOX 5027 BISBEE, AZ. 85603
   Street City State Zip
2. Driller Name: JANNER WELL SERVICE
   Address: 7914 N. FRONTIER RD. McNEAL, AZ. 85617
   Street City State Zip
3. Location: 24 N/S (Township) 24 E/W (Range) 11 (Section) SW 1/4 (10-acre) NW 1/4 (40-acre) NE 1/4 (160-acre)
4. Well Registration No. 55- 643436 (Required)
5. Permit No. N/A (If issued)

DESCRIPTION OF WELL

6. Total depth of hole 258 ft.
7. Type of casing PVC
8. Diameter and length of casing 6 in. from 0 to 258', _____ in from _____ to _____.
9. Method of sealing at reduction points N/A
10. Perforated from 122' to 258', from _____ to _____, from _____ to _____.
11. Size of cuts 1/8" x 6" Number of cuts per foot 3
12. If screen was installed: Length N/A ft. Diam _____ in. Type _____
13. Method of construction DRILLED
    (drilled, dug, driven, bored, jetted, etc)
14. Date started 7-22-93
    Month Day Year
15. Date completed 8-5-93
    Month Day Year
16. Depth to water 94 ft. (If flowing well, so state)
17. Describe point from which depth measurements were made, and give sea-level elevation if available
    FROM GROUND LEVEL
18. If flowing well, state method of flow regulation: _____
19. Remarks: _____

DO NOT WRITE IN THIS SPACE
ENTERED AUG 23 1993
Re 55-643436
Fil D(24-24)11ABC
Re
En

DWR-55-55-7/91 (Rev.)

LOG OF WELL

1.

Indicate depth at which water was first encountered, and the depth and thickness of water bearing beds. If water is artesian, indicate depth at which encounterd, and depth to which it rose in well.

From (feet)	To (feet)	Description of formation material
146	150	FILL
150	258	HARD RED ROCK

I hereby certify that this well was drilled by me (or under my supervision), and that each and all statements herein contained are true to the best of my knowledge and belief.

Driller Name: Robert D. Tanner

7914 N. FRONTIER RD.
Street

McNEAL, Az. 85617
City State Zip

Date 8-9-93

ARIZONA DEPARTMENT OF WATER RESOURCES
500 North Third Street
Phoenix, Arizona 85004
WELL DRILLER REPORT

This report should be prepared by the driller in all detail and filed with the Department within 30 days following completion of the well.

RECEIVED
APR 18 2000
RECORDS MGT

1. L.B. DRILLING
P.O. BOX 4166
HUACHUCA CITY, AZ 85616-0166

2. Owner Name: Kristine Daniels
Address: PO Box 406 Bisbee, Az. 85603
City State Zip

3. Location: 24 N/S 24 E/W 12 ¼ SW ¼ NW ¼ SW
Township Range Section 10-acre 40-acre 160-acre

4. Well Registration No. 55- 578819 (Required)
5. Permit No. _____ (If issued)

DESCRIPTION OF WELL

6. Total depth of hole 220 ft.
7. Type of casing Steel PVC
8. Diameter and length of casing Steel in. from 0 to 20, PVC in from 20 to 220
9. Method of sealing at reduction points _____
10. Perforated from 200 to 220, from _____ to _____ from _____ to _____
11. Size of cuts 1/8 Number of cuts per foot Three
12. If screen was installed: Length _____ ft. Diam _____ in. Type _____
13. Method of construction drilled air
(drilled, dug, driven, bored, jetted, etc)
14. Date started Jan. 8 2000
Month Day Year
15. Date completed Jan. 10 2000
Month Day Year
16. Depth to water 68 ft. (If flowing well, so state)
17. Describe point from which depth measurements were made, and give sea-level elevation if available
ground level
18. If flowing well, state method of flow regulation: N/A
19. Remarks: blew 12 g.p.m.

DO NOT WRITE IN THIS SPACE
OFFICE RECORD

Registration No. 55-578819
File No. D(24-24) 12 CBC
Received _____ By _____
Entered _____ By _____

DWR-55-55-7/95 (Rev.)

LOG OF WELL

Indicate depth at which water was first encountered, and the depth and thickness of water bearing beds. If water is artesian, indicate depth at which encountered, and depth to which it rose in well.

From (feet)	To (feet)	Description of formation material
0	6"	Top soil brown sand
6"	206	redish brown sandstone Medium soft
206	216	grey broken medium firm sandstone water
216	220	redish brown firm drilling
		120 - 140 seep 1st H_2O
		dewatered in 30 minutes

I hereby certify that this well was drilled by me(or under my supervision), and that each and all statements herein contained are true to the best of my knowledge and belief.

Driller Name: L.B. DRILLING

P.O. BOX 4166
Street

HUACHUCA CITY, AZ 85616-0166 520-456-1657
City State Zip Phone No.

Larry Allen 1-11-00
Signature of Driller Date

ARIZONA DEPARTMENT OF WATER RESOURCES

GROUNDWATER MANAGEMENT SUPPORT SECTION

500 North Third Street
Phoenix, Arizona 85004-3903

THIS AUTHORIZATION SHALL BE IN POSSESSION OF THE DRILLER DURING ALL DRILL OPERATIONS

WELL REGISTRATION NO: 55-578819

AUTHORIZED DRILLER: L.B. DRILLING LICENSE NO: 344

NOTICE OF INTENTION TO DRILL AN EXEMPT WELL HAS BEEN FILED WITH THE DEPARTMENT BY:

WELL OWNER: KRISTINE DANIELS PO BOX 406 BISBEE, AZ 85603

The well(s) is/are to be located in the:

SW 1/4 of the NW 1/4 of the SW 1/4 Section 12 Township 24 SOUTH Range 24 EAST

No. of wells in this project: 1

THIS AUTHORIZATION EXPIRES AT MIDNIGHT ON THE 22ND DAY OF DECEMBER, 2000.

CHIEF, GROUNDWATER MANAGEMENT SUPPORT

THE DRILLER MUST FILE A LOG OF THE WELL
WITHIN 30 DAYS OF COMPLETION OF DRILLING

GREAT SEAL OF THE STATE OF ARIZONA
DITAT DEUS
1912

ARIZONA DEPARTMENT OF WATER RESOURCES
GROUNDWATER MANAGEMENT SUPPORT SECTION
MAIL TO: P. O. BOX 458, PHOENIX, ARIZONA 85001-0458
FOR MORE INFORMATION CALL: MONICA ORTIZ 602-417-2470
NOTICE OF INTENTION TO DRILL, DEEPEN, REPLACE OR MODIFY A WELL

RECEIVED
DEC 23 1999
GROUNDWATER MGT

PLEASE COMPLETE ALL ITEMS IN THE BOX BELOW DOWN TO COUNTY OR LOCAL AUTHORITY ENDORSEMENT. IF WATER FROM THE PROPOSED WELL (LISTED BELOW) WILL BE USED FOR DOMESTIC PURPOSES ON A PARCEL OF LAND 20 OR FEWER ACRES, THE APPLICABLE COUNTY OR LOCAL HEALTH AUTHORITY MUST ENDORSE ALL ITEMS IN THE BOX BEFORE SUBMISSION TO THE DEPARTMENT OF WATER RESOURCES. ITEMS C, D, E, AND F MAY BE AVAILABLE FROM YOUR COUNTY ASSESSOR'S OFFICE.

A. Kristine Daniels (LANDOWNER'S NAME) PO Box 406 (CURRENT MAILING ADDRESS) Bisbee (CITY) AZ (STATE) 85603 (ZIP)

B. TELEPHONE NO. 520 - 432 - 6000 COUNTY ASSESSOR'S PARCEL ID INFORMATION:

C. WELL LOCATED IN Cochise COUNTY D. 101 (BOOK) 39 (MAP) 0040 (PARCEL) E. 40 (# OF ACRES) OFFICIAL SEAL OR STAMP

WELL/LAND LOCATION (MUST BE COMPLETED AS REQUESTED):

F. SW ¼ (10AC) NW ¼ (40AC) SW ¼ (160AC) OF SECTION 12 TOWNSHIP 24 N(S) RANGE 24 E/W

COUNTY OR LOCAL AUTHORITY ENDORSEMENT

CHECK ONE:
G. RECOMMEND APPROVAL _____; INSUFFICIENT INFORMATION TO MAKE A DETERMINATION _____; VARIANCE REQUIRED _____ (EXPLANATION ATTACHED)

H. DATE _____ AUTHORIZED SIGNATURE _____ TITLE _____

1. OWNER OF WELL
Kristine Daniels
NAME
PO Box 406
CURRENT MAILING ADDRESS
Bisbee AZ 85603
CITY STATE ZIP
TELEPHONE NUMBER 520-432-6000

2. ACTION REQUESTED:
DRILL NEW WELL X DEEPEN N/A
MODIFY N/A REPLACE N/A
WELL REGISTRATION NO 55- NEW WELL

FOR A REPLACEMENT WELL PROVIDE:
MAX. CAPACITY OF THE ORIGINAL WELL
N/A GALLONS PER MINUTE;
DISTANCE FROM THE ORIGINAL WELL:
N/A FEET

3. CONSTRUCTION WILL START ABOUT:
MONTH DECEMBER YEAR 99

4. TYPE OF CASING FOR PROPOSED WELL:
SURFACE CASING: STEEL
DIAMETER: 4-6 " DEPTH: 0-20 '
DOWNHOLE CASING: PVC
DIAMETER: 4-6 " DEPTH: 20-175

5. DESIGN PUMP CAPACITY:
25 GALLONS PER MINUTE

6. LESSEE OF LAND OF WELLSITE:
N/A
NAME
N/A
CURRENT MAILING ADDRESS
N/A
CITY STATE ZIP
TELEPHONE: N/A - - -

7. PRINCIPAL USE OF WATER: (BE SPECIFIC)
DOMESTIC

8. OTHER USES OF WATER: (BE SPECIFIC).
N/A

JT

FOR DEPARTMENT USE ONLY
REGISTRATION NO. 55- 578819
DATE FILED 12-23-99
FILE NO. D(24-24)12 CBC
AMA/INA
W/S 13 S/B
PROCESSED BY M.O.
DATE MAILED 12-29-99
JT

9. PLACE OF USE (LEGAL DESCRIPTION OF LAND):
SW ¼ (10AC) NW ¼ (40AC) SW ¼ (160AC) SECTION 12
TWNSHP 24 N(S) RNG 24 E/W

10. TYPE OF WELL (CHECK ONE):
EXEMPT X NON-EXEMPT _____

11. CHECK ONE:
RESIDENTIAL X STOCKWATER _____
OTHER N/A

12. IS THE PROPOSED WELLSITE WITHIN 100 FEET OF A SEPTIC TANK SYSTEM, SEWER DISPOSAL AREA, LANDFILL, HAZARDOUS MATERIALS OR PETROLEUM STORAGE AREAS AND TANKS?
YES _____ NO X

13. DRILLING FIRM:
LB Drilling
NAME
PO Box 4466
MAILING ADDRESS
Huachuca AZ. 85603
CITY STATE ZIP
520 - 456 - 1657
TELEPHONE NO.
344
DWR LICENSE NUMBER
A-4 C-53
ROC LICENSE CATEGORY

I STATE THAT THIS NOTICE IS FILED IN COMPLIANCE WITH A.R.S. § 45-596, IS COMPLETE AND CORRECT TO THE BEST OF MY KNOWLEDGE AND BELIEF AND THAT I UNDERSTAND THE LIMITATIONS AND CONDITIONS SET FORTH ON THE REVERSE SIDE OF THIS FORM.

Kristine Daniels, owner — 14. TYPE OR PRINT NAME AND TITLE
15. SIGNATURE OF LANDOWNER/LESSEE OF WELLSITE
Dec 20th 1999 — 16. DATE

DWR 55-40 (REV 9/99)

APPLICATION GUIDELINES

In accordance with Arizona Revised Statutes ("A.R.S.") §§ 41-1008 and 1079, the Department of Water Resources (Department) provides the following information regarding the application review process for authority to drill.

NECESSARY STEPS & INSTRUCTIONS TO OBTAIN DRILLING AUTHORITY

1. Pursuant to A.R.S. § 45-596, a person may not drill, cause to be drilled, deepen or modify any well for which a permit is not required without first filing a Notice of Intent to Drill with the Department. Only a well drilling contractor licensed in the State of Arizona or a single well licensee (a person licensed to drill or modify one exempt well on his or her own property) is authorized to drill, deepen or modify a well. Drilling may not begin until the well drilling contractor or licensee has possession of a drilling card at the well site, issued by the Director in the name of the well drilling contractor or licensee, and which authorizes the drilling of the specific well in a specific location. To assist you in understanding the requirements for this application, copies of A.R.S. § 45-596 and Arizona Administrative Code ("A.A.C.") R12-15-810 are available at the Department bookstore (602-417-2450 x7127).
2. If replacing, deepening, or modifying an existing well, provide the registration number of the existing well in item 2. A replacement well is one located no more than 660 feet from the original well and that is not expected to annually withdraw more groundwater than historically withdrawn from the original well.
3. Information to complete items 3, 4, 5 and 13 may be available from your driller.
4. Information to complete items 9 and 12 may be available from your County Assessor's Office.
5. For item 10, in an Active Management Area, A.R.S § 45-454 only allows non-irrigation uses for "exempt" wells. If the proposed use includes the growing of 2 or more acres of plants for sale or human/animal consumption (irrigation use), the well does not qualify as an exempt well.
6. An exempt well, referred to in Item 10, means a well with a pump with a maximum capacity of not more than thirty-five gallons per minute and used for non-irrigation purposes.
7. For item 11, in an Active Management Area, A.R.S §45-454 allow up to 56 acre feet per year of pumping from a domestic (residential) or stock watering exempt well, and up to 10 acre ft per year from an exempt well used for other (usually commercial non-irrigation) purposes.
8. If any water from a proposed well on a parcel of twenty or fewer acres will be used for domestic purposes, as defined in § 45-454, the applicant must submit a well site plan of the property. The plan must be on an 8½" x 11" piece of plain paper with representation of the locations of all structures and proximity of adjacent lot lines, to scale. It must include the county assessor's parcel identification number. The plan must show the proposed well location and the location of any septic tank or sewer system that is either located on the property or within one hundred feet of the proposed well site, as well as indicating the measured shortest distance between the proposed well and existing septic tank system. **The plan must demonstrate that the well will not be drilled within one hundred feet of any septic or sewer system.**
9. The site plan must be approved by the county health authority, or by a local health authority in areas where the county health authority has delegated authority to approve septic or sewer systems. Endorsement by the county/local authority is based solely on the best available judgement that the proposed well, as shown on the site plan submitted, is 100 feet or more from all known and visually identifiable sewage treatment systems. It is not a representation that a well placed at this site will be guaranteed as to quantity or quality. In areas where there is no local or county authority that controls installation of septic tanks or sewer systems, or if the health authority is unable to determine whether the proposed well location complies with state and local requirements, the applicant must apply for approval directly to the Department of Water Resources.
10. If an individual other than the land owner or lessee signs this notice, an original letter of authorization from the land owner/lessee, stating that the individual has permission to sign this specific notice on his or her behalf, must accompany the notice.
11. Please mail **two original Notices** with **original signatures** and **two site plans** and, in accordance with A.R.S. § 45-113, a **check or money order (no cash) in the amount of $10.00** to P. O. Box 458, Phoenix Arizona, 85001-0458, or hand deliver to 500 North Third Street, Phoenix, Arizona.
12. Arizona Revised Statute § 45-596(D) provides that the Director of the Department is to determine whether or not all information required on this form has been submitted. If not, the person filing the Notice will be notified, and the drilling or modification of the well may **not** proceed.
13. This form is not applicable for non-exempt wells (those yielding more than thirty-five gallons per minute) within an Active Management Area. Contact Groundwater Management for further information regarding the appropriate notice to file with the Department.

TIME FRAME FOR REVIEW OF YOUR APPLICATION

Within 15 days after receipt of your Notice of Intention the Arizona Department of Water Resources ("Department") will determine whether your application should be granted or denied, unless this time is extended for lack of a complete application. If your application is incomplete, the Department will notify you in writing and will specify what information is necessary to make the application complete. Until the missing information is received, the time frame for review of your application will be suspended. Your application will not be complete until all of the requested information is received. If you do not supply the missing information within sixty (60) days, the Department may deem your application withdrawn and close the file.

At the end of its review, the Department will send you a written notice either granting or denying your application for drilling authority. If your application is approved, the Drill Card will be mailed directly to the drilling contractor. If denied, the Department's notice will state justification for the denial and an explanation of your right to appeal.

CONSTRUCTION AND FOLLOW UP REQUIREMENTS

1. Construction and abandonment standards for wells, must be in accordance with Department Regulations. A.R.S. § 45-594 and Arizona Administrative Code R12-15-811 require the well to be constructed with a twenty foot steel surface seal casing, including a one foot steel stickup and one and one-half inches of grout seal around the casing from the surface to a depth of twenty feet, unless a variance is granted **(see A.R.S. § 45-596 (G) for procedure to follow in requesting a variance).**
2. Pursuant to § 45-596(E), the drilling, deepening or modification of the well must be completed within one year of the date of the Notice of Intent. If the well is not completed within one year, a new Notice of Intent must be filed before proceeding with further construction.
3. If a well which was originally drilled as an exploration well, a monitor well, a piezometer well or for any use other than domestic use is later proposed to be converted to use for domestic purposes as defined in § 45-454, the well owner must file a Notice of Intention to Drill and comply with the requirements of § 45-596 before the well is converted and any water from that well is used for domestic purposes.
4. Within thirty days after installation of pumping equipment, the registered well owner must file a Completion Report with the Department. The person to whom a well is registered also must notify the Department of a change in ownership or a change in data relating to this well.

RECEIVED
DEC 23 1999
GROUNDWATER MGT

T. 24 R. 24 S. 12

BOOK 102-BOOK 101

MAP 36 MAP 39

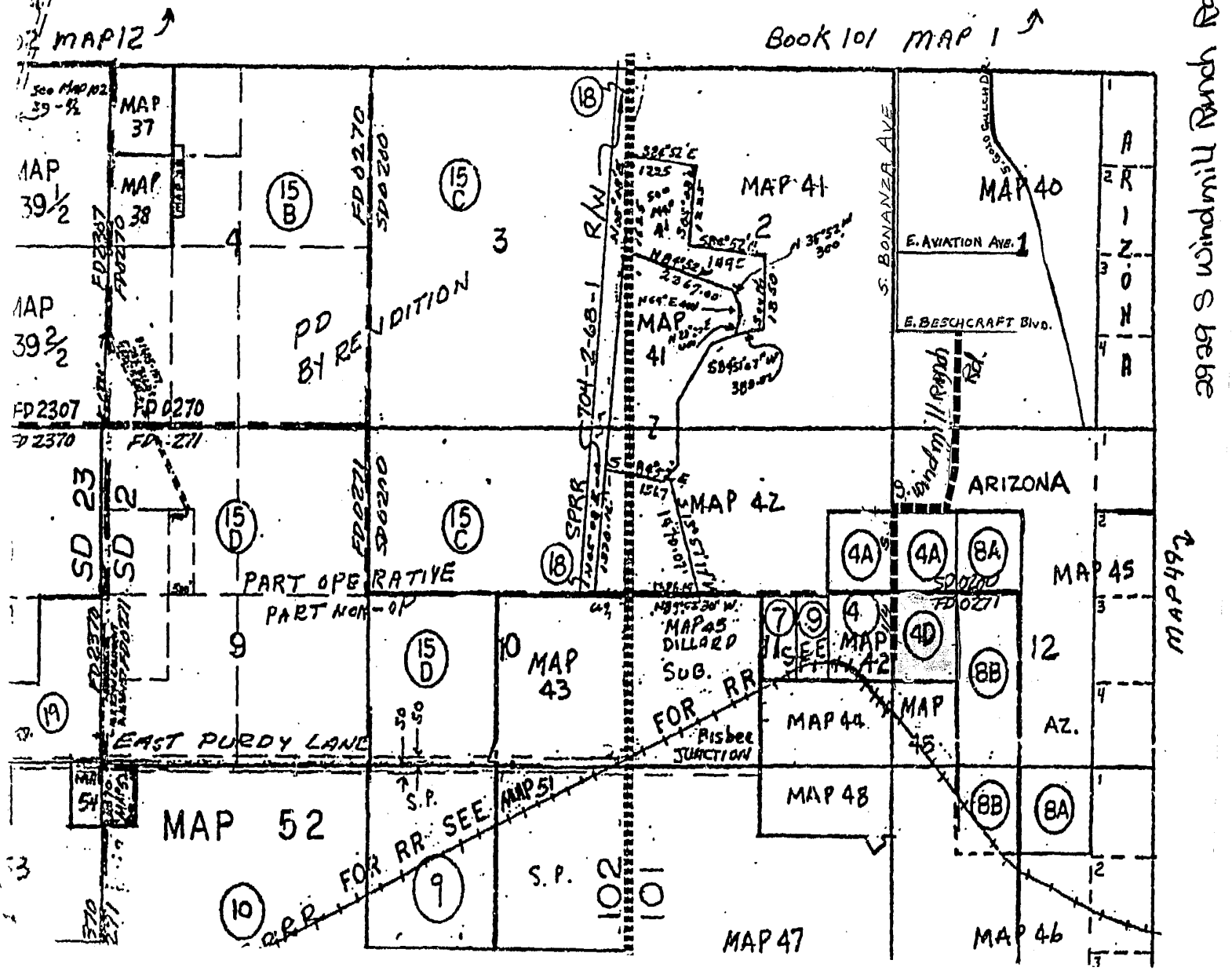

RECEIVED
DEC 23 1999
GROUNDWATER NOT

BBB NW NW NW	BBA NE NW NW	BAB NW NE NW	BAA NE NE NW	ABB NW NW NE	ABA NE NW NE	AAB NW NE NE	AAA NE NE NE
BBC SW NW NW	BBD SE NW NW	BAC SW NE NW	BAD SE NE NW	ABC SW NW NE	ABD SE NW NE	AAC SW NE NE	AAD SE NE NE
BCB NW SW NW	BCA NE SW NW	BDB NW SE NW	BDA NE SE NW	ACB NW SW NE	ACA NE SW NE	ADB NW SE NE	ADA NE SE NE
BCC SW SW NW	BCD SE SW NW	BDC SW SE NW	BDD SE SE NW	ACC SW SW NE	ACD SE SW NE	ADC SW SE NE	ADD SE SE NE
CBB NW NW SW	CBA NE NW SW	CAB NW NE SW	CAA NE NE SW	DBB NW NW SE	DBA NE NW SE	DAB NW NE SE	DAA NE NE SE
CBC SW NW SW	CBD SE NW SW	CAC SW NE SW	CAD SE NE SW	DBC SW NW SE	DBD SE NW SE	DAC SW NE SE	DAD SE NE SE
CCB NW SW SW	CCA NE SW SW	CDB NW SE SW	CDA NE SE SW	DCB NW SW SE	DCA NE SW SE	DDB NW SE SE	DDA NE SE SE
CCC SW SW SW	CCD SE SW SW	CDC SW SE SW	CDD SE SE SW	DCC SW SW SE	DCD SE SW SE	DDC SW SE SE	DDD SE SE SE

41D

6	5	4	3	2	1
7	8	9	10	11	12
18	17	16	15	14	13
19	20	21	22	23	24
30	29	28	27	26	25
31	32	33	34	35	36

Section 12

Township 24

Range 24

101-39-004D

RDWR TUCSON TEL:602-628-6759 Apr 26'99 8:43 No.001 P.03

ARIZONA DEPARTMENT OF WATER RESOURCES

500 North Third Street, Phoenix, Arizona 85004
Telephone (602) 417-2470
Fax (602) 417-2422

December 29, 1999

JANE DEE HULL
Governor

RITA P. PEARSON
Director

KRISTINE DANIELS
PO BOX 406
BISBEE, AZ 85603

Registration No. 55-578819
File No.D(24-24) 12 CBC

Dear Well Owner:

Enclosed is a copy of the Notice of Intention (NOI) to drill a well. This NOI, which was recently filed with this Department, is being returned to you as evidence of your compliance with ARS §45-596. The enclosed Completion Report is to be submitted when pump equipment is installed. The Drilling Card and Well Drilling Report form have been sent to your driller. He may not begin drilling until he has received the Drilling Card and it must be displayed on the rig during drilling. If you change drillers, you must supply this Department with the new driller's identity. Please ensure that the driller you select is licensed to drill the type of well you require. All well drillers must pass an examination proving they understand the drilling methods for that particular license, and are familiar with the laws and regulations which govern well construction in Arizona.

If it is necessary to change the location of the proposed well, immediately contact the Department of Water Resources to obtain written permission before proceeding with the drilling. A properly signed, amended Drilling Card must be in the possession of the driller before drilling commences at a different location than originally authorized.

ARS §45-600 requires the registered well owner to submit a completion report within thirty (30) days after the installation of pumping equipment. It also requires the driller to furnish this Department a complete and accurate log of the well within thirty (30) days after completion of drilling. You should insist, and ensure, that both of these are done.

If in the course of drilling a new well, it is determined that the new well cannot be successfully completed as initially intended (dry hole, cave in, lost tools, etc.), the new well must be properly abandoned and a Well Abandonment Completion Report submitted per R12-15-816.F.

Per ARS §45-593 (C), the person to whom a well is registered shall notify this Department of a change in ownership of the well and/or information pertaining to the physical characteristics of the well in order to keep this well registration file current and accurate. We have enclosed a Change of Well Information Form should it be needed in the future.

Sincerely,

Monica Ortiz
Water Resource Technician
Groundwater Management Support Section

See attached sheet

STATE OF ARIZONA

ARIZONA WATER COMMISSION
WATER RIGHTS ADMINISTRATION

REPORT OF WELL DRILLER

This report should be prepared by the driller in all detail and filed with the Az. Water Commission following completion of the well.

1. OWNER Panagakos
Name
Address

2. Lessee or Operator
Name
Address

3. DRILLER
Name
Address

4. Location of well: Twp. 24 S Rge. 24E Section 10 SW ¼ SE ¼ SE ¼
10-acre sudivision

5. Intention to Drill File No. Permit No.

DESCRIPTION OF WELL

6. Total depth of hole ft.

7. Type of casing

8. Diameter and length of casing in. from to , in. from to , in. from to

9. Method of sealing at reduction points

10. Perforated from to , from to , from to , from to

11. Size of cuts Number of cuts per foot

12. If screen was installed: Length ft. Diam. in. Type

13. Method of construction
drilled, dug, driven, bored, jetted, etc.

14. Date started
Month Day Year

15. Date completed
Month Day Year

16. Depth to water ft.
If flowing well, so state.

17. Describe point from which depth measurements were made, and give sea-level elevation if available

18. If flowing well, state method of flow regulation

19. REMARKS:

DO NOT WRITE IN THIS SPACE
OFFICE RECORD

Received by
Filed 7-17-80 by Curt
File No. D(24-24)10 ddc
35-76413

(Well Log to Appear on Reverse Side)

80-4-10



LOG OF WELL

Indicate depth at which water was first encountered, and the depth and thickness of water bearing beds. If water is artesian, indicate depth at which encountered, and depth to which it rose in well.

FROM (FEET)	TO (FEET)	DESCRIPTION OF FORMATION MATERIAL

I hereby certify that this well was drilled by me (or under my supervision), and that each and all of the statements herein contained are true to the best of my knowledge and belief.

Driller.....
Name

.....
Address

Date.....

2-73

TO AVOID PAYMENT OF PENALTY AND INTEREST THIS PAYMENT MUST BE IN THE OFFICE OF THE STATE LAND DEPARTMENT ON OR BEFORE THE DUE DATE. DATE OF POSTAL STAMP NOT ACCEPTED AS DATE OF PAYMENT.

STATE OF ARIZONA
STATE LAND DEPARTMENT
1624 WEST ADAMS – 4th FLOOR – PHOENIX, ARIZONA 85007

OFFICE COPY

Alfred X. Panagakos
Lida M. Panagakos
R.R. 1,
Palestine, Illinois 62451

SECTION	TOWNSHIP	RANGE

44192

KIND ENTRY	LEASE-REFERENCE NO.
35	76413 00

	ACCOUNT NO. GRANT FUND	SUB	CARRYING CAPACITY	BILLING DESCRIPTION	RATE	ACRES	$	AMOUNT
14	312	32		Filing fee for Notice of Intention to Drill Well				3 00
				Water Rights GW				
				File # D(24-24)10 ddc		1	CK	
				Check #1507	0506		CK M	3.00+ 3.00+T
						5 03 79		

CERTIFICATE OF PURCHASE UNPAID BALANCE $	BILLING PERIOD FROM MO.	DAY	YR	TO MO.	DAY	YR	DATE BILLED MO.	DAY	YR.	DATE DUE MO.	DAY	YR.	TOTAL ACRES	TOTAL AMOUNT $
							05	03	79					3 00

IF PAYMENT IS MADE ON OR BEFORE THIS DATE → PAY THIS AMOUNT

SEE OTHER SIDE FOR LAW PERTAINING TO PENALTY AND INTEREST – A. R. S. SEC. 37-288.

RENTAL AMOUNT SUBJECT TO PENALTY AND INTEREST IF NOT PAID ON OR BEFORE DATE DUE ($)

5% PENALTY OF RENTAL AMOUNT - - - - - - - - - - - - $

TOTAL RENTAL AMOUNT PLUS PENALTY - - - - - - - - ($) TOTAL PENALTY AND INTEREST

10% INTEREST PER ANNUM OF RENTAL AMOUNT AND PENALTY – NUMBER OF DAYS DELINQUENT ( ) $ $

TOTAL AMOUNT DUE INCLUDING PENALTY AND INTEREST - - - - - - - - - - - - $

CASH RECEIVED $

BALANCE DUE OR OVERPAYMENT $

PENALTY AND INTEREST DISTRIBUTION	$

62

NOTICE OF INTENTION TO DRILL WELL



By Law, no person shall drill, or cause to be drilled, any well for the development and use of Ground Water in Arizona without first filing Notice of Intention to Drill with the State Land Department. The only exceptions are for those irrigation wells within critical Ground Water areas for which Drilling Permits are required. No well shall be drilled by other than the owner without the driller being licensed with the Registrar of Contractors. The driller's license number must be included before the State Land Department will process the filing.

FILING FEE $3.00

LOCATION OF WELL

North

West — NW¼ NE¼ — East

SW¼ SE¼ X

South

Indicate Well Location by X
(Above diagram represents one 640 acre section)

1. Twp. 24 S
2. Rge. 24 E
3. Section 10
4. SW ¼ SE ¼ SE ¼
   10-acre subdivision
5. Owner of Well Site
   ALFRED X. PANAGAKOS

INSTRUCTIONS

Fill out both copies and mail to Water Division, State Land Department, 1624 W. Adams, Phoenix, Arizona, 85007.

Duplicate will be returned to Filer, together with Drilling Card. 7641 3

DESCRIPTION OF WELL

6. Diameter 8 in. depth 200 ft.
7. Type of casing 10ga welded pipe
8. Estimated depth to water 131 ft.
9. Proposed use Household + Irrigation
10. Drilling will start about JULY 1957
    Month Year
11. Driller J. R. SHARP
    Name
    BISBEE, ARIZ.
    Address
    Driller's License No.
12. Water will be applied to use about
    JULY 1957
    Month Year
20. This notice filed by:
    Check one { Owner ☒ / Lessee ☐ / Driller ☐
    Name ALFRED X. PANAGAKOS
    Address RR1, PALESTINE, ILL. 62451

PLACE OF USE

Not State

13. Twp. 24
14. Rge. 24
15. Section 10
16.
    Legal Description of Land to be Irrigated or place of other use.
17. Acres (if irrigation) 4
18. Owner ALFRED X. PANAGAKOS
    Name
19. RR1 PALESTINE, ILL. 62451
    Address

DO NOT WRITE IN THIS SPACE
OFFICE RECORD

Received 5-3-79 By M
Filed 5-7-79 By M
Duplicate Mailed 5-7-79 By M
File Number D(24-24)10 ddc

4-30-79

Gentlemen;

We moved from our property in 1963 and are contemplating moving back in this a year or so. We understand that it is best that we now should have our well licensed and obtained this form from our driller, which we are now submitting.

Thank you
Sincerely,
Al. X. Panagakos
RR1
Palestine, Ill.



J. C. PUMP CO. [illegible] CONTRACTORS

File No. D(24-24)10 ddc

L O G

Al & Lid Panagakos Well ½ mile N.W. Bisbee Jct.

Depth	Formation
0-2	Top Soil
2-8	Red Gravelly Clay
8-80	Buff Gravelly Clay
80-100	Light Gray sandstone or Quartzite, very hard
100-144	Alternate thin bedded shale, sandstone and Conglomerate.
105	Seep of water
140-144	Increase in water in sandstone.
144-162	Hard Yellow Sandstone
162-168	Purplish brown shale
168- 203	Hard Yellow Sandstone
131	Static Water Level
204'9"	Bottom of 6 5/8" O.D. 10 ga. welded pipe.
141-200	⅜" x 6" perforations, two every two feet.

35 minute bailing test of 25 gpm showed no perceptible lowering of water table.

Well drilled in July of 1957

Quantity	Description	Price	
1	Pump Model HAM 9 H.P. 1 Voltage 230 Phase 1	332	00
200	Cable - Size 12 - 3/c .29	58	00
189	Drop Pipe - Size 1" Galv .40	75	60
1	Well Seal - Size 1" x 8"	15	00
X	Fittings Package - Size		
1	~~Pressure Tank - Size~~ Misc wiring etc	20	00
—	Lot of Discharge Pipe Nipples and Fittings	—	—
1	~~Discharge Pipe - Size~~ 1" T, Reid, 1¼ x 1 25 bush	2	99
	~~Slip Coupling~~	—	
1	~~Gate Valve~~ Lightning Arrestor	7	20
1	Splice kit	3	00
	OPTIONAL EQUIPMENT		
	Contactor (required with low water cut-out on 1 phase pumps larger than 1 H.P.)		
	Safety Switch 30 p.s.i. 3-55 + 35 = 1"	26	16
	Low Water Cut-Out Switch (includes wire and electrodes)	—	—
	Gate Valve and Pipe Nipple - Size (for tank outlet)		
1	HTH	3	50
		550	95

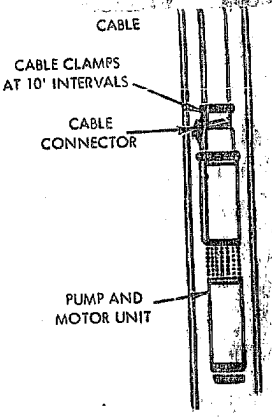

wired through control
[illegible]
Pressure [illegible]


RECEIVED
JUL 3 1980
ARIZONA WATER
COMMISSION

see attached sheet

ARIZONA WATER COMMISSION
WATER RIGHTS ADMINISTRATION
222 NORTH CENTRAL, SUITE 850
PHOENIX, ARIZONA 85004

Location of Well

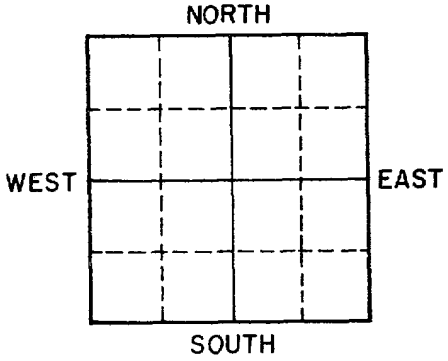

(Indicate Well Location by a circle "o" in the above Section Plat)

File No. D(24-24)10 ddc
35-76413

REPORT OF EQUIPMENT INSTALLED

OWNER Panagakos

LOCATION OF WELL:

SW ¼ SE ¼ SE ¼, Sec. 10 Twp. 24S Rge. 24E

Date Well Completed: July 1957 Depth 200 ft

1. Well Test:

Discharge: _____ Date Well Tested: _____
(Gal. Per Min.)

Method of Discharge Measurement: _____
(weir, orifice, current meter, etc.)

Static Water Level: _____ ft. Drawdown _____ ft.

Total Pumping Lift _____ ft.

2. Equipment Installed:

Kind of Pump: _____
(turbine, centrifugal, etc.)

Kind of Power: _____ H.P. Rating of Motor _____
(Elec., Nat. Gas, Etc.)

I HEREBY CERTIFY that all the above statements are true to the best of my knowledge and belief.

Alfred X. Panagakos
Signature

Date 6-25, 1980.

325 - Purdy Lane Pt 1
Address
Bisbee, Az - 85603

35-80-10


RECEIVED
JUL 3 1980
ARIZONA WATER
COMMISSION

KEL FOX, CH.
JOHN L. LEIBER, V. CH.
WESLEY E. STEINER
EXECUTIVE DIRECTOR
AND
STATE WATER ENGINEER
VICKIE MOONEY
SECRETARY

DEPARTMENT OF WATER RESOURCES
WATER RIGHTS ADMINISTRATION
222 North Central, Suite 850
Telephone (602) 255-1581

MEMBERS
PETER F. BIANCO
MARYBETH CARLILE
GLEN G. CURTIS
W. N. JACK SHAWVER
J. C. WETZLER
EXOFFICIO MEMBERS
JOE T. FALLINI
MARSHALL HUMPHREY

JUN 26 1980

76413 D-240-240-10DDCGS2 05-9

PANAGAKOS
RR 1
PALESTINE A X IL 62451

Re: Drilling of Well

Gentlemen:

Water Rights Administration, Department of Water Resources, is engaged in the process of bringing its well files up to date. These files indicate that a drilling card to drill a well was issued to you under file number as stated on address label, a year ago, and that the well has not been reported as completed.

Arizona Revised Statutes 45-596, 45-599, and 45-600 deal with Drilling of Wells and Filing of Log and Completion Report by the Driller.

Critical information included in these statutes requires that:

1. A well must be completed within one year of filing. If the well is not completed within one year, a new filing shall be made before proceeding with further construction.

2. Upon completion of drilling, a copy of the Well Driller Report shall be filed by the Driller with this Department within 30 days of completion of drilling.

3. Within 30 days after installation of pumping equipment, a Completion Report (Equipment Installed) shall be filed with this Department.

In the event the referenced well has been completed, please forward the Well Drillers and Completion Report of Equipment Installed to this Department within 30 days.

If no response is forthcoming, we will assume that the well is not completed and the related file retired as cancelled.

Yours very truly,

DEPARTMENT OF WATER RESOURCES

By: Richard A. Gessner
Richard A. Gessner, Chief
Records Section

BRUCE BABBITT
GOVERNOR

Arizona
State Land Department

1624 WEST ADAMS
PHOENIX, ARIZONA 85007
602 - 255 - 4634

OFFICE OF
STATE LAND COMMISSIONER

John M. Little
Acting

May 7, 1979

Mr. Alfred Panagakos
R.R. 1
Palestine, Illinois 62451

File No. D(24-24)10 ddc D & A
35-76413

Dear Sir:

This copy of Notice of Intention to Drill Well in Twp. 24 S, Rge. 24 E, Section 10, SW $\frac{1}{4}$ SE $\frac{1}{4}$ SE $\frac{1}{4}$, is returned to you for your file. Also enclosed are:

_____ WELL DRILLING CARD, which should be in the hands of
X the driller before construction of the well is started;

_____ REPORT OF WELL DRILLER form, which may be filled
X in by the driller but which you should make sure is mailed to us after completion of the well;

_____ REPORT OF EQUIPMENT INSTALLED form, which shall
X be filled in by you and sent to us after the installation of the pumping equipment;

_____ DIAGRAMS of recommended cement grout seal and pump installation, supplied by the Department of Health.

In the event it is necessary to change the location of the proposed well, you should obtain the written permission of the State Land Commissioner before proceeding with the drilling.

Very truly yours,

State Land Commissioner

By:

F. C. Ryan, Director
Water Rights Division

mm

21-72

ARIZONA DEPARTMENT OF WATER RESOURCES
500 North Third Street
Phoenix, Arizona 85004
WELL DRILLER REPORT

This report should be prepared by the driller in all detail and filed with the Department within 30 days following completion of the well.

RECEIVED
NOV 15 1999
RECORDS MGT

1. TANNER WELL SERVICE
7914 NORTH FRONTIER ROAD
MCNEAL, AZ 85617-9718

2. Owner Name: STEVE A. PARRA
Address: PO BOX 5363 BISBEE, AZ. 85603
City State Zip

3. Location: 24 ☒S 24 E/☐W 5 ¼ NW ¼ NW ¼ SE
Township Range Section 10-acre 40-acre 160-acre

4. Well Registration No. 55- 576415 (Required)
5. Permit No. N/A (If issued)

DESCRIPTION OF WELL

6. Total depth of hole 355 ft.
7. Type of casing STEEL + PVC
8. Diameter and length of casing 6 in. from -1 to 125'45 in from 115' to 355'
9. Method of sealing at reduction points 10' OVER LAP
10. Perforated from 255' to 355', from ____ to ____ from ____ to ____
11. Size of cuts 1/8" x 6" Number of cuts per foot 3
12. If screen was installed: Length N/A ft. Diam ____ in. Type ____
13. Method of construction DRILLED
(drilled, dug, driven, bored, jetted, etc)
14. Date started 9-23-99
Month Day Year
15. Date completed 10-6-99
Month Day Year
16. Depth to water 263 ft. (If flowing well, so state)
17. Describe point from which depth measurements were made, and give sea-level elevation if available
FROM GROUND LEVEL
18. If flowing well, state method of flow regulation: N/A

19. Remarks: ____

DO NOT WRITE IN THIS SPACE
OFFICE RECORD

Registration No. 55-576415
File No. D(24-24) 5 DBB
Received ____ By ____
Entered ____ By ____

DWR-55-55-7/95 (Rev.)

ENTERED NOV 15 1999

LOG OF WELL

Indicate depth at which water was first encountered, and the depth and thickness of water bearing beds. If water is artesian, indicate depth at which encountered, and depth to which it rose in well.

From (feet)	To (feet)	Description of formation material
0	15	CONGLOMERATE
15	275	ROCK + BROWN CLAY
275	278	GRAVEL (HIT WATER 275' - ROSE TO 263')
278	340	ROCK + CLAY
340	350	SAND + GRAVEL
350	355	ROCK + CLAY

I hereby certify that this well was drilled by me(or under my supervision), and that each and all statements herein contained are true to the best of my knowledge and belief.

Driller Name: TANNER WELL SERVICE

7914 NORTH FRONTIER ROAD

Street

MCNEAL, AZ 85617-9718 520-642-3654

City State Zip Phone No.

Robert L Tanner 10-7-99

Signature of Driller Date

ARIZONA DEPARTMENT OF WATER RESOURCES
GROUNDWATER MANAGEMENT SUPPORT SECTION

500 North Third Street
Phoenix, Arizona 85004-3903

THIS AUTHORIZATION SHALL BE IN POSSESSION OF THE DRILLER DURING ALL DRILL OPERATIONS

WELL REGISTRATION NO: 55-576414

AUTHORIZED DRILLER: SANTA CRUZ WELL & PUMP COMPANY LICENSE NO: 121

NOTICE OF INTENTION TO DRILL AN EXEMPT WELL HAS BEEN FILED WITH THE DEPARTMENT BY:

WELL OWNER: VIRGINIA MIRANDA 1560 SOUTH 8TH TUCSON, AZ 85713

The well(s) is/are to be located in the:

SE 1/4 of the SE 1/4 of the SW 1/4 Section 25 Township 21 SOUTH Range 10 EAST

No. of wells in this project: 1

THIS AUTHORIZATION EXPIRES AT MIDNIGHT ON THE 21ST DAY OF JULY, 2000.

CHIEF, GROUNDWATER MANAGEMENT SUPPORT

THE DRILLER MUST FILE A LOG OF THE WELL
WITHIN 30 DAYS OF COMPLETION OF DRILLING

GREAT SEAL OF THE STATE OF ARIZONA
DITAT DEUS
1912

RECEIVED
JUL 22 1999
GROUNDWATER MGT

ARIZONA DEPARTMENT OF WATER RESOURCES
GROUNDWATER MANAGEMENT SUPPORT SECTION
MAIL TO: P. O. BOX 458, PHOENIX, ARIZONA 85001-0458
FOR MORE INFORMATION CALL: MONICA ORTIZ (602)417-2470
NOTICE OF INTENTION TO DRILL, DEEPEN, REPLACE OR MODIFY A WELL

PLEASE COMPLETE ALL ITEMS IN THE BOX BELOW DOWN TO COUNTY OR LOCAL AUTHORITY ENDORSEMENT. IF ANY WATER FROM THE PROPOSED WELL (LISTED BELOW) WILL BE USED FOR DOMESTIC PURPOSES ON A PARCEL OF LAND 20 OR FEWER ACRES, THE APPLICABLE COUNTY OR LOCAL HEALTH AUTHORITY MUST ENDORSE ALL ITEMS IN THE BOX BEFORE SUBMISSION TO THE DEPARTMENT OF WATER RESOURCES. ITEMS C, D, E, AND F MAY BE AVAILABLE FROM YOUR COUNTY ASSESSOR'S OFFICE.

A. STEVE A. PARRA (LANDOWNER'S NAME) P.O. Box 5363 (CURRENT MAILING ADDRESS) BISBEE (CITY) AZ. (STATE) 85603 (ZIP)

B. TELEPHONE NO. 520-432-7432 COUNTY ASSESSOR'S PARCEL ID INFORMATION:

C. WELL LOCATED IN COCHISE COUNTY D. 102 (BOOK) - 39 (MAP) - 013 (PARCEL) E. 1.05 (# OF ACRES)

OFFICIAL SEAL OR STAMP
C.C.H.S.S.
1415 W. Melody Lane, Bldg. A
Bisbee, Arizona 85603-3090

WELL/LAND LOCATION (MUST BE COMPLETED AS REQUESTED):

F. NW ¼ (10AC) NW ¼ (40AC) SE ¼ (160AC) OF SECTION 5 TOWNSHIP 24 ☒ N/S RANGE 24 ☒ E/W

COUNTY OR LOCAL AUTHORITY ENDORSEMENT

CHECK ONE:
G. RECOMMEND APPROVAL ✓; INSUFFICIENT INFORMATION TO MAKE DETERMINATION _____; VARIANCE REQUIRED _____ (EXPLANATION ATTACHED)

H. DATE 7-19-99 AUTHORIZED SIGNATURE Steve Herbert TITLE Envir. Health Spec.

1. OWNER OF WELL:
STEVE A. PARRA
NAME
P.O. BOX 5363
CURRENT MAILING ADDRESS
BISBEE, AZ. 85603
CITY STATE ZIP
TELEPHONE NUMBER 520-432-7432

2. ACTION REQUESTED:
DRILL NEW WELL X DEEPEN _____
MODIFY _____ REPLACE _____

WELL REGISTRATION NO 55-_____

FOR A REPLACEMENT WELL PROVIDE:
MAX. CAPACITY OF THE ORIGINAL WELL _____ GALLONS PER MINUTE;

DISTANCE FROM THE ORIGINAL WELL: _____ FEET

3. CONSTRUCTION WILL START ABOUT:
MONTH AUGUST YEAR 1999

4. TYPE OF CASING FOR PROPOSED WELL:
SURFACE CASING: STEEL
DIAMETER: 6 " DEPTH: 20 '

DOWNHOLE CASING: PVC
DIAMETER: 6 " DEPTH: 400 '

5. DESIGN PUMP CAPACITY:
25 GALLONS PER MINUTE

6. LESSEE OF LAND OF WELLSITE:
NONE
NAME
CURRENT MAILING ADDRESS
CITY STATE ZIP
TELEPHONE: _____

7. PRINCIPLE USE OF WATER: (BE SPECIFIC)
DOMESTIC

8. OTHER USES OF WATER: (BE SPECIFIC).
NONE

9. IF USE INCLUDES IRRIGATION, STATE TO NEAREST TENTH, THE NUMBER OF ACRES TO BE IRRIGATED: 0

FOR DEPARTMENT USE ONLY
REGISTRATION NO. 55- 576415
DATE FILED 7/22/99
FILE NO. D(24-24)5 DBB
AMA/INA —
W/S 11 S/B —
PROCESSED BY bjo
DATE MAILED 7/27/99
bjo

10. PLACE OF USE (LEGAL DESCRIPTION OF LAND):
NW ¼ (10AC) NW ¼ (40AC) SE ¼ (160AC) SECTION 5
TWNSHP 24 ☒ N/S RNG 24 ☒ E/W

11. TYPE OF WELL (CHECK ONE):
EXEMPT X NON-EXEMPT _____

12. CHECK ONE:
RESIDENTIAL X COMMERCIAL _____

13. IS THE PROPOSED WELLSITE WITHIN 100 FEET OF A SEPTIC TANK SYSTEM, SEWER DISPOSAL AREA, LANDFILL, HAZARDOUS MATERIALS OR PETROLEUM STORAGE AREAS AND TANKS?
YES _____ NO X

14. DRILLING FIRM:
TANNER WELL SERVICE
NAME
29141 N. FRONTIER RD.
MAILING ADDRESS
McNEAL, AZ. 85617
CITY STATE ZIP
(520) 642-3654
TELEPHONE NO.
133
DWR LICENSE NUMBER
C-53
ROC LICENSE CATEGORY

I STATE THAT THIS NOTICE IS FILED IN COMPLIANCE WITH A.R.S. § 45-596, IS COMPLETE AND CORRECT TO THE BEST OF MY KNOWLEDGE AND BELIEF AND THAT I UNDERSTAND THE LIMITATIONS AND CONDITIONS SET FORTH ON THE REVERSE SIDE OF THIS FORM.

STEVE A. PARRA	Steve A. Parra	7-15-99
15. TYPE OR PRINT NAME AND TITLE	16. SIGNATURE OF LANDOWNER/LESSEE OF WELLSITE	17. DATE

DWR 55-40 (REV 1/99)

APPLICATION GUIDELINES

In accordance with Arizona Revise Statutes ("A.R.S.") §§ 41-1008 and 1079, the Department of Water Resources (Department) provides the following information regarding the application review process for authority to drill.

NECESSARY STEPS & INSTRUCTIONS TO OBTAIN DRILLING AUTHORITY

1. Pursuant to A.R.S. § 45-596, a person may not drill, cause to be drilled, deepen or modify any well for which a permit is not required without first filing a Notice of Intent to Drill with the Department. Only a well drilling contractor licensed in the State of Arizona or a single well licensee (a person licensed to drill or modify one exempt well on his or her own property) is authorized to drill, deepen or modify a well. Drilling may not begin until the well drilling contractor or licensee has possession of a drilling card at the well site, issued by the Director in the name of the well drilling contractor or licensee, and which authorizes the drilling of the specific well in a specific location. To assist you in understanding the requirements for this application, copies of A.R.S. § 45-596 and Arizona Administrative Code ("A.A.C.") R12-15-810 are available at the Department bookstore (602-417-2450 x7127).
2. If replacing, deepening or modifying an existing well, provide the registration number of the existing well in item 2. A replacement well is one located no more than 660 feet from the original well and that is not expected to annually withdraw more groundwater than historically withdrawn from the original well.
3. Information to complete items 3, 4, 5 and 14 may be available from your driller.
4. Information to complete items 10 and 13 may be available from your County Assessor's Office.
5. An exempt well, referred to in Item 11, means a well with a pump with a maximum capacity of not more than thirty-five gallons per minute used primarily for domestic purposes, including the noncommercial irrigation of less than two acres of land.
6. If any water from a proposed well on a parcel of twenty or fewer acres will be used for domestic purposes, as defined in § 45-454, the applicant must submit a well site plan of the property. The plan must be on an 8½" x 11" piece of plain paper with representation of the locations of all structures and proximity of adjacent lot lines, to scale. It must include the county assessor's parcel identification number. The plan must show the proposed well location and the location of any septic tank or sewer system that is either located on the property or within one hundred feet of the proposed well site, as well as indicating the measured shortest distance between the proposed well and existing septic tank system. **The plan must demonstrate that the well will not be drilled within one hundred feet of any septic or sewer system.**
7. The site plan must be approved by the county health authority, or by a local health authority in areas where the county health authority has delegated authority to approve septic or sewer systems. Endorsement by the county/local authority is based solely on the best available judgement that the proposed well, as shown on the site plan submitted, is 100 feet or more from all known and visually identifiable sewage treatment systems. It is not a representation that a well placed at this site will be guaranteed as to quantity or quality. In areas where there is no local or county authority that controls installation of septic tanks or sewer systems, or if the health authority is unable to determine whether the proposed well location complies with state and local requirements, the applicant must apply for approval directly to the Department of Water Resources.
8. If an individual other than the land owner or lessee signs this notice, an original letter of authorization from the land owner/lessee, stating that the individual has permission to sign this specific notice on his or her behalf, must accompany the notice.
9. Please mail **two original Notices** with **original signatures** and **two site plans** and, in accordance with A.R.S. § 45-113, a **check or money order (no cash) in the amount of $10.00** to P. O. Box 458, Phoenix Arizona, 85001-0458, or hand deliver to 500 North Third Street, Phoenix, Arizona.
10. Arizona Revised Statute § 45-596(D) provides that the Director of the Department is to determine whether or not all information required on this form has been submitted. If not, the person filing the Notice will be notified, and the drilling or modification of the well may **not** proceed.
11. This form is not applicable for non-exempt wells (those yielding more than thirty-five gallons per minute) within an Active Management Area. Contact Groundwater Management for further information regarding the appropriate notice to file with the Department.

TIME FRAME FOR REVIEW OF YOUR APPLICATION

Within 15 days after receipt of your Notice of Intention, the Arizona Department of Water Resources ("Department") will determine whether your application should be granted or denied, unless this time is extended for lack of a complete application. If your application is incomplete, the Department will notify you in writing and will specify what information is necessary to make the application complete. Until the missing information is received, the time frame for review of your application will be suspended. Your application will not be complete until all of the requested information is received. If you do not supply the missing information within sixty (60) days, the Department may deem your application withdrawn and close the file.

At the end of its review, the Department will send you written notice either granting or denying your application for drilling authority. If your application is approved, the Drill Card will be mailed directly to the drilling company. If denied, the Department's notice will state justification for the denial and an explanation of your right to appeal.

CONSTRUCTION AND FOLLOW UP REQUIREMENTS

1. Construction and abandonment standards for wells, including abandonment, must be in accordance with Department Regulations. A.R.S. § 45-594 and Arizona Administrative Code R12-15-811 require the well to be constructed with a twenty foot steel surface seal casing, including a one foot steel stickup and one and one-half inches of grout seal, unless a variance is granted **(see A.R.S. § 45-596 (G) for procedure to follow in requesting a variance).**
2. Pursuant to § 45-596(E), the drilling, deepening or modification of the well must be completed within one year of the date of the Notice of Intent. If the well is not completed within one year, a new Notice of Intent must be filed before proceeding with further construction.
3. If a well which was originally drilled as an exploration well, a monitor well, a piezometer well or for any use other than domestic use is later proposed to be converted to use for domestic purposes as defined in § 45-454, the well owner must file a Notice of Intention to Drill and comply with the requirements of § 45-596 before the well is converted and any water from that well is used for domestic purposes.
4. Within thirty days after installation of pumping equipment, the registered well owner must file a Completion Report with the Department. The person to whom a well is registered also must notify the Department of a change in ownership or a change in data relating to this well.

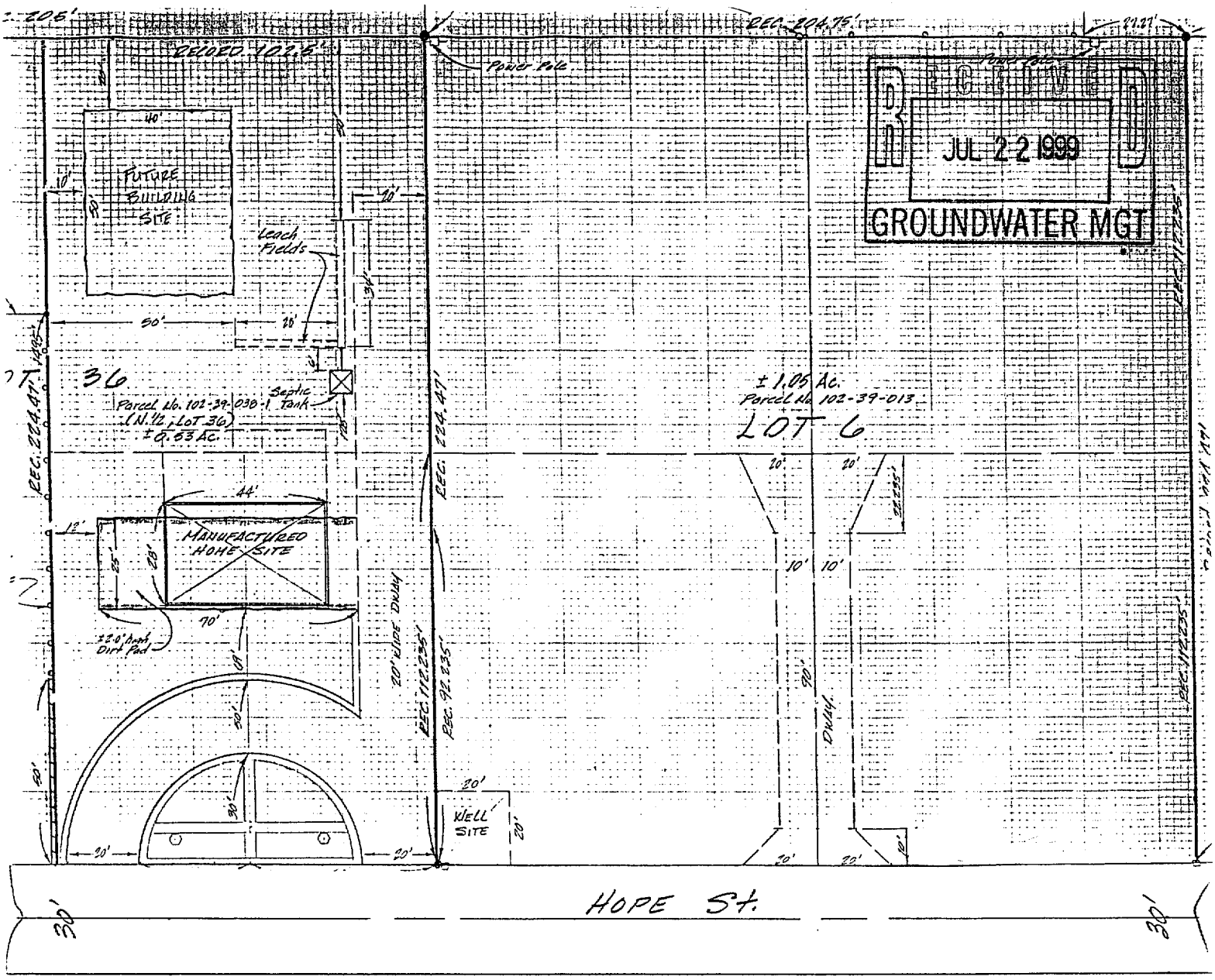

Site Plan of the N ½ of Lot 36 & Lot 6 of the Sunset Acres Subd. Located in the N.W. ¼, S.E. ¼ of Section 5, T. 24 S., R. 24 E., G. & S.R.M.

DRAWN BY: S. A. PARRA DATE: 7-14-99

ARIZONA DEPARTMENT OF WATER RESOURCES

500 North Third Street, Phoenix, Arizona 85004
Telephone (602) 417-2470
Fax (602) 417-2422

July 27, 1999

JANE DEE HULL
Governor

RITA P. PEARSON
Director

STEVE A PARRA
P O BOX 5363
BISBEE, AZ 85603

Registration No. 55-576415
File No.D(24-24) 5 DBB

Dear Well Owner:

Enclosed is a copy of the Notice of Intention (NOI) to drill a well. This NOI, which was recently filed with this Department, is being returned to you as evidence of your compliance with ARS §45-596. The enclosed Completion Report is to be submitted when pump equipment is installed. The Drilling Card and Well Drilling Report form have been sent to your driller. He may not begin drilling until he has received the Drilling Card and it must be displayed on the rig during drilling. If you change drillers, you must supply this Department with the new driller's identity. Please ensure that the driller you select is licensed to drill the type of well you require. All well drillers must pass an examination proving they understand the drilling methods for that particular license, and are familiar with the laws and regulations which govern well construction in Arizona.

If it is necessary to change the location of the proposed well, immediately contact the Department of Water Resources to obtain written permission before proceeding with the drilling. A properly signed, amended Drilling Card must be in the possession of the driller before drilling commences at a different location than originally authorized.

ARS §45-600 requires the registered well owner to submit a completion report within thirty (30) days after the installation of pumping equipment. It also requires the driller to furnish this Department a complete and accurate log of the well within thirty (30) days after completion of drilling. You should insist, and ensure, that both of these are done.

If in the course of drilling a new well, it is determined that the new well cannot be successfully completed as initially intended (dry hole, cave in, lost tools, etc.), the new well must be properly abandoned and a Well Abandonment Completion Report submitted per R12-15-816.F.

Per ARS §45-593 (C), the person to whom a well is registered shall notify this Department of a change in ownership of the well and/or information pertaining to the physical characteristics of the well in order to keep this well registration file current and accurate. We have enclosed a Change of Well Information Form should it be needed in the future.

Sincerely,

Barbara Sims

Barbara Sims
Water Resource Technician
Groundwater Management Support Section

DEPARTMENT OF WATER RESOURCES
99 EAST VIRGINIA AVENUE
PHOENIX, ARIZONA 85004

RECEIVED JUN 9 1982 DEPT. OF WATER RESOURCES

REGISTRATION OF EXISTING WELLS

READ INSTRUCTIONS ON BACK OF THIS FORM BEFORE COMPLETING
PRINT OR TYPE — FILE IN DUPLICATE

REGISTRATION FEE (CHECK ONE)	
EXEMPT WELL (NO CHARGE)	☐
NON-EXEMPT WELL – $10.00	☒

FOR OFFICE USE ONLY
REGISTRATION NO. 55- 613395
FILE NO. D(24-24)18aaa
FILED 6-9-82 (DATE) AT 4 (TIME)
INA —
AMA —

1. Name of Registrant:
Shamrell, Richard
Box 4055 (Address) Bisbee (City) Az. (State) 85603 (Zip)

2. File and/or Control Number under previous groundwater law:
(File Number) 35- (Control Number)

3. a. The well is located within the NE ¼ NE ¼ NE ¼, Section 18, of Township 24S N/S, Range 24E E/W, G & SRB & M, in the County of Cochise.

b. If in a subdivision: Name of subdivision _____, Lot No. _____, Address _____.

4. The principal use(s) of water (Examples: irrigation - stockwater - domestic - municipal - industrial)
irrigation.

5. If for irrigation use, number of acres irrigated from well 15.

6. Owner of land on which well is located. If same as Item 1, check this box ☒
(Address) (City) (State) (Zip)

7. Well data (If data not available, write N/A)
a. Depth of Well 300 feet
b. Diameter of casing 6 inches
c. Depth of casing 300 feet
d. Type of casing steel .
e. Maximum pump capacity 200 gallons per minute.
f. Depth to water n/a feet below land surface.
g. Date well completed _____ (Month) _____ (Day) 1964 (Year) .

8. The place(s) of use of water. If same as Item 3, check this box ☒.
_____¼ _____¼ _____¼, Section _____ Township _____ Range _____
_____¼ _____¼ _____¼, Section _____ Township _____ Range _____
Attach additional sheet if necessary.

9. DATE 6/3/82 SIGNATURE OF REGISTRANT Richard Shamrell By Wilford R. Richardson
Wilford R. Richardson, Attorney

MICROFILMED

INSTRUCTIONS FOR COMPLETING REGISTRATION FORM

General Instructions

1. A person who owns an "Existing Well" shall register the well, pursuant to A.R.S. 45-593, by filing this form **in duplicate** with the Department of Water Resources not later than midnight June 14, 1982. The form must be completed and signed. Failure to do so will constitute a violation of A.R.S. 45-593, and may subject the well owner to injunction and/or civil penalties, pursuant to A.R.S. Title 45, Article 12.

2. An "Existing Well" means, (1) a well which was drilled on or before June 12, 1980 and which is not abandoned or sealed, or (2) a well which was not completed on or before June 12, 1980, but for which a Notice of Intention to Drill was on file with the Arizona Water Commission on or before June 12, 1980.

3. No registration fee is required for Exempt Wells. A $10.00 registration fee must accompany registration forms for all Non-Exempt Wells.

4. An "Exempt Well" means a well having a pump with a maximum capacity of not more than 35 gallons per minute which is used to withdraw groundwater. An Exempt Well may include the non-commercial irrigation of not more than 1 acre of land.

5. A "Non-Exempt Well" means a well that is not an "Exempt Well".

INSTRUCTIONS FOR REGISTRATION QUESTIONS

1. The Registrant must be the owner of the well and may be an individual, public or private corporation, company, partnership, firm, association, society, estate, trust, any other private organization or enterprise, the United States, any state, territory or country or a governmental entity, political subdivision or municipal corporation organized under or subject to the constitution and laws of this State.

2. If you own an existing irrigation well drilled at any time, or any other type of well drilled on or after June 20, 1968, you should have an assigned control and/or file number. Write these numbers in item 2. If you do not know the number, please explain the reason on the form or on an attached sheet.

3. a. Fill in the Section, Township and Range in all cases if it is available.
   b. If the well is in a subdivision and you have this information, give the subdivision name, Lot Number, and Address.

4. Show all purposes for which the water is used.

5. If the well is used for irrigation, give the number of acres irrigated in 1980 from the well.

6. If the owner of the land is an individual, give the last name, first name, middle initial. If the owner of the land is a corporation, partnership, firm, etc., fill in the appropriate title.

7. Complete the section on Well Data with the most accurate information available to you. If the data is not available, write N/A in the blanks.

8. Give the legal description of the place of use of the water. If place of use is in a subdivision and legal description is not available, give the subdivision name, Lot Number and/or address on the blank line.

9. The person in whose name a well is registered shall notify the Department of any change in ownership and shall keep all information on the registration record current and accurate. A form entitled "Change of Well Information/Ownership" is available for this purpose. A blank form will be furnished with the returned duplicate copy of the registration form.

JUN 11 1991

STATE OF ARIZONA } ss.
COUNTY OF COCHISE }

I hereby certify that the within instrument was filed and recorded in bo[illegible] at the request of

FEE # 910611234
OFFICIAL RECORDS
COCHISE COUNTY
DATE HOUR
06/11/91 8

FIDELITY NATIONAL TITLE
CHRISTINE RHODES-RECORDER
FEE : 12.00 PAGES : 3

Fee No.

Compared

Photostated

Fee:

For Tax Purposes:
102-56-038-0

When recorded, mail to:
Clarke and Patricia Raymond
3330 E. OAKHILL
SIERRA VISTA, AZ
85635

30-021;290-MH

Warranty Deed

For the consideration of Ten Dollars, and other valuable considerations, I or we,

CAROLINE RITA SHAMRELL; an unmarried woman; TIMOTHY J. SHAMRELL AND ANITA M. SHAMRELL; Husband and Wife

do hereby convey to

CLARKE RAYMOND AND PATRICIA B. RAYMOND, Husband and Wife, as Joint Tenants with the Right of Survivorship, as to an Und. 1/2 interest and LOREN F. BREWER AND JESSIE A.*

the following real property in Cochise County, Arizona

THE NORTH HALF OF THE NORTHEAST QUARTER OF THE NORTHEAST QUARTER OF SECTION 18, TOWNSHIP 24 SOUTH; RANGE 24 EAST OF THE GILA AND SALT RIVER BASE AND MERIDIAN, COCHISE COUNTY; ARIZONA.

EXCEPT THE EAST 330.00 FEET THEREOF.

*BREWER, Husband and Wife, as Joint Tenants with the Right of Survivorship, as to an undivided one-half interest.

JUL 1991

MICROFILMED

SUBJECT TO: Current taxes, assessments, reservations in patents and all easements, rights of way, encumbrances, liens, covenants, conditions and restrictions as may appear of record.

And I or we do warrant the title against all persons whomsoever subject to the matters above set forth.

Dated this 4th day of June, 1991

Caroline Rita Shamrell
CAROLINE RITA SHAMRELL

Timothy J. Shamrell
TIMOTHY J. SHAMRELL

Anita M. Shamrell
ANITA M. SHAMRELL

STATE OF ARIZONA
County of ~~COCHISE~~ Pima

This instrument was acknowledged before me this 6th day of June, 1991 by Caroline Rita Shamrell

Caroline Hite
Notary Public

My commission will expire My Commission Expires March 31, 1995

STATE OF Arizona
County of Pima

This instrument was acknowledged before me this 6th day of June, 1991 by Timothy J. Shamrell and Anita M. Shamrell

Caroline Hite
Notary Public

My commission will expire My Commission Expires March 31, 1995

COURTESY OF

ARIZONA DEPARTMENT OF WATER RESOURCES
OPERATIONS DIVISION
15 SOUTH 15TH AVENUE
PHOENIX, ARIZONA 85007

OK

MAY 18 1992

CHANGE OF WELL INFORMATION

Well Registration No. 55- 613395 File No. D(24-24)18 AAA
(location)

I/We request the following well information be ~~changed.~~ RECORDED:
ONE QUARTER (1/4) INTEREST TRANSFERED TO
LOREN AND JESSIE BREWER, P.O. BOX 399
BIG TIMBER, MONTANA 59011

Date: 5/9/92 Signatures of Current Well Owners Clarke Raymond
Patricia B. Raymond

(DO NOT CUT THIS FORM IN HALF)

STATEMENT OF CHANGE OF WELL OWNERSHIP

Patricia B. &
WE CLARKE RAYMOND, state that ~~I am~~ We are NOW ~~(no longer)~~ the 3/4 ~~(now)~~
(please print)
owners of the well described below:

____ ¼ ____ ¼ ____ ¼; Section ____ Township ____ Range ____
10 acre 40 acre 160 acre

Well Registration No.55- 613395 File No. D(24-24)18 AAA
(location)

Patricia B.
& CLARKE RAYMOND
PRINT ~~Previous~~ Present Owner's Names (3/4 interest)

LOREN AND JESSIE BREWER
PRINT New Owner's Name 1/4 INTEREST

P.O. BOX 1010
Address

P.O. BOX 399
Address

NACO | AZ. | 85620
City State Zip

BIG TIMBER | MT. | 59011
City State Zip

Dated 5-15-92 Signature of ~~New~~ PARTIAL Owner Lorin Brewer & Jessie G. Brewer

ENTERED MAY 28 1992

NOTE: A.R.S.§45-593.C. requires that the Department be notified of change of well ownership and that the well owner is required to keep the Department's Well Registration records current and accurate. Well data and ownership changes must be submitted within thirty (30) days after changes take place.

SAVE THIS FORM TO REPORT FUTURE CHANGES IN OWNERSHIP, CHANGES IN ADDRESS, OR CHANGE IN WELL DATA SUCH AS PUMP CAPACITY, CORRECTION OF LEGAL DESCRIPTION, CHANGE OF WELL DRILLER AND AMENDING INFORMATION PREVIOUSLY FILED.

DWR-55-71-11/90

D(24-24)18 AAA

Clarke Raymond
~~Sheridan, Montana 59749~~
Box 1010 NACO, Az. 85620

5/1/92

Arizona Dept. of Water Resources
Operations Division
15 S. 15th Ave.
Phoenix, Az. 85007

Sirs —

Herewith report the Transfer of a one-Quarter (1/4) interest in Well Registration # 55-WR-613395, File # D 24S - 24E, Section 18 AAA To LOREN and Jessie BREWER, Box 399, Big Timber, Montana 59011.

Clarke Raymond
Patricia B. Raymond } Dated — May 1, 1992

MICROFILMED

RECEIVED
MAY - 4 1992
OPERATIONS DIV.

ENTERED MAY 12 1992

OK

ARIZONA DEPARTMENT OF WATER RESOURCES
OPERATIONS DIVISION
15 SOUTH 15TH AVENUE
PHOENIX, ARIZONA 85007

JUL 17 1991

CHANGE OF WELL INFORMATION

Well Registration No. 55- WR-613395 File No. D 24-24 18AAA (location)

I/We request the following well information be changed: _____

Date: 7/5/91 Signature of Current Well Owner Caroline R Shamrell
~~Clarke Raymond~~

(DO NOT CUT THIS FORM IN HALF)

STATEMENT OF CHANGE OF WELL OWNERSHIP

WE, CLARKE & PATRICIA RAYMOND (please print), state that ~~I am~~ WE ARE (~~no longer~~) the (new) owners of the well described below:

Township 24S Range 24E Section 18 ; NE ¼ NE ¼ NE ¼

Well Registration No.55- WR 613395 File No. D 24-24 18AAA (location)

CAROLINE RITA SHAMRELL
PRINT Previous Owner's Name

CLARKE & PATRICIA RAYMOND
PRINT New Owner's Name

Box 4055
Address

3330 E. OAK HILL ST.
Address

BISBEE AZ 85603
City State Zip

SIERRA VISTA AZ. 85635
City State Zip

Dated: 7/3/'91 Signature of New Owner Clarke Raymond
Patricia B. Raymond

MICROFILMED

ENTERED JUL 17 1991

NOTE: A.R.S.§45-593.C. requires that the Department be notified of change of well ownership and that the well owner is required to keep the Department's Well Registration records current and accurate. Well data and ownership changes must be submitted within thirty (30) days after changes take place.

SAVE THIS FORM TO REPORT FUTURE CHANGES IN OWNERSHIP, CHANGES IN ADDRESS, OR CHANGE IN WELL DATA SUCH AS PUMP CAPACITY, CORRECTION OF LEGAL DESCRIPTION, CHANGE OF WELL DRILLER AND AMENDING INFORMATION PREVIOUSLY FILED.

DWR-55-71-3/90

Richardson and Mortensen
Box 247
Safford, AZ 85546

STATE OF ARIZONA
DEPARTMENT OF WATER RESOURCES
WATER RIGHTS ADMINISTRATION
99 EAST VIRGINIA
PHOENIX, ARIZONA 85004

RECEIPT

KIND ENTRY	FILE REFERENCE NO.
55	613366
	THRU
55	613381

ACCOUNT NO. FUND SOURCE	AGENCY	CHAPTER	DIV.	INT. ACCT.	ITEM DESCRIPTION	RATE	$ AMOUNT
					Fifteen (15) non exempt filing fees for Well registrations		150.00
					James Bingham D(17-21) 31 daa / Gary D. Curtis D(6-25) 36aba		
					~~James Bingham D (17-21) 31 daa~~ / ~~Gary D. Curtis D(6-25)25 dcc~~		
					Bowman D(18-21) 5caa / Milton D. Curtis D(18-21)33 aad		
					~~Bowman D(18-21) 5caa~~ / ~~Milton D. Curtis D(18-21) 33 aad~~		
					Gary D. Curtis D(6-25) 25cdd / Ernest H. Dykes D(11-18)3dcd		
					~~Gary D. Curtis D(6-25) 25dcd~~ / ~~Judith H. Dykes D(11-18)3dcb~~		
					Gary D. Curtis D(6-25)25dcb / Acel East D(16-20)27 dcc		
					~~Mt.Graham Comm.HospD(7-25)13 dad~~ / Richard Shamrell D(24-24) 18aaa		

WRITER	PAYMENT
GUESTS	15
CHK NO	3372
15@	10.00
55-I	150.00
TAX	0.00
TOTL	150.00
GEN.CHEK	150.00

~~# 603 A 15:10~~

Three checks TOTAL $ 150.00

$90.00 #3372 Richardson & Mortensen
$50.00 #970 Gary Curtis
$10.00 #1476 Acel W. East

MICROFILMED

STATE OF ARIZONA
DEPARTMENT OF WATER RESOURCES
99 EAST VIRGINIA AVENUE
PHOENIX, ARIZONA 85004

STATE OF ARIZONA

DEPARTMENT OF
WATER RESOURCES

WELL DRILLER REPORT

This report should be prepared by the driller in all detail and filed with the Department within 30 days following completion of the well.

1. Owner John W. Pool
Name
P.O. Box 4051 Bisbee, AZ 85603
Address

2. ~~Lessee or Operator~~
Name
J.R. SHARP GENERAL CONTRACTORS
BOX 4520 322 NACO HWY.
BISBEE, ARIZ. 85603 432-4597
Address

3. Driller
Name
J.R. SHARP GENERAL CONTRACTORS
BOX 4520 322 NACO HWY.
BISBEE, ARIZ. 85603 432-4597
Address

4. Location of well: NW SW NW S7 T24S R24E

5. Permit No. (if issued) _____

DESCRIPTION OF WELL

6. Total depth of hole 313'2" ft.
7. Type of Casing P.E. Steel 5 9/16 O.D. x .188
8. Diameter and length of casing 6 in. from 0 to 22, 5 9/16 in from 0 to 313.
9. Method of sealing at reduction points ✓
10. Perforated from 213 to 300, from _____ to _____, from _____ to _____
11. Size of cuts 1/4 x 6" Number of cuts per foot 2
12. If screen was installed: Length _____ ft. Diam _____ in. Type _____
13. Method of construction _____ (drilled), dug, driven, bored, jetted, etc.
14. Date started 12-8-84 (Month-day-year)
15. Date completed 12-12-84 (Month-day-year)
16. Depth to water 174 ft. (If flowing well, so state.)
17. Describe point from which depth measurements were made, and give sea-level elevation if available.: Top of Casing
18. If flowing well, state method of flow regulation _____
19. REMARKS: _____

DO NOT WRITE IN THIS SPACE
OFFICE RECORD
Registration No. 55-509518
Received _____ By _____
Entered 12-24-84 By AG
File No. D(24-24)7bcb

(Well log to appear on Reverse side)

RECEIVED
DEC 19 1984
DEPT. OF
WATER RESOURCES

DWR-55-6-5/83

LOG OF WELL

Indicate depth at which water was first encountered, and the depth and thickness of water bearing beds. If water is artesian, indicate depth at which encountered, and depth to which it rose in well.

From (feet)	To (feet)	Description of formation material
0	313	Recent conglomerate with varying amounts of gravel and boulders.
0	22	6 5/8 O.D. x .188 P.E. Steel, grouted.
0	313	5 9/16 O.D. x .188 P.E. Steel
213	300	Perforated 2 1/4 x 6 slots per foot.
	174	Standing water level.

I hereby certify that this well was drilled by me (or under my supervison), and that each and all of the statements herein contained are true to the best of my knowledge and belief.

Driller J. R. Sharp
Name

J. R. SHARP GENERAL CONTRACTORS
BOX 4520 322 NACO HWY.
BISBEE, ARIZ. 85603 432-4597

J. R. SHARP GENERAL CONTRACTORS
BOX 4520 322 NACO HWY.
BISBEE, ARIZ. 85603 432-4597
Address

City State Zip

Date 12-14-84

DEPARTMENT OF WATER RESOURCES
99 East Virginia
Phoenix, Arizona 85004



Registration No. 55-509518
Owner of Well Site POOL
File No. D(24-24)7bcb

COMPLETION REPORT

1. Per A.R.S. §45-600, the Completion Report to be filed with the Department within 30 days after installation of pump equipment by the registered well owner.
2. Drawdown of the water level for a non-flowing well should be measured in feet after not less than 4 hours of continuous operation and while still in operation and for a flowing well the shut-in pressure should be measured in feet above the land or in pounds per square inch at the land surface.
3. The static groundwater level should be measured in feet from the land surface immediately prior to the well capacity test.
4. The tested pumping capacity of the well in gallons per minute for a non-flowing well should be determined by measuring the discharge of the pump after continuous operation for at least 4 hours and for a flowing well by measuring the natural flow at the land surface.

LOCATION OF THE WELL:

24S	24E	7	NW ¼ SW ¼ NW ¼
Township	Range	Section	

EQUIPMENT INSTALLED:

Kind of pump Submersible
Turbine, centrifugal, etc.

Kind of power Electric
Electric, natural gas, gasoline, etc.

H.P. Rating of Motor 3

Pumping Capacity 30 Gallons per minute

Date installed 3-6-85

WELL TEST:

Test pumping capacity 30 Gallons per minute

Date Well Tested 3-6-85

Method of Discharge Measurement Volume
Weir, orifice, current meter, etc.

Static Groundwater Level 174 ft. Drawdown ? ft.

Total Pumping Lift _____ ft. Drawdown _____ lbs
(Flowing Well)

I HEREBY CERTIFY that the above statements are true to the best of my knowledge and belief.

5-15-, 1985
DATE

J. R. Sharp
Signature

J. R. SHARP GENERAL CONTRACTORS
Address BOX 4520 322 NACO HWY.
BISBEE, ARIZ. 85603 432-4597

City State Zip

DWR-55-7-3/84

FILING FEE $10.00

DEPARTMENT OF WATER RESOURCES (DWR)
NOTICE OF INTENTION TO DRILL OR DEEPEN
OUTSIDE OF AN ACTIVE MANAGEMENT AREA



Section 45-596, Arizona Revised Statutes, provides: In an area not subject to Active Management, a person may not drill or cause to be drilled any well or deepen an existing well without first filing a Notice of Intention to Drill with the Department.

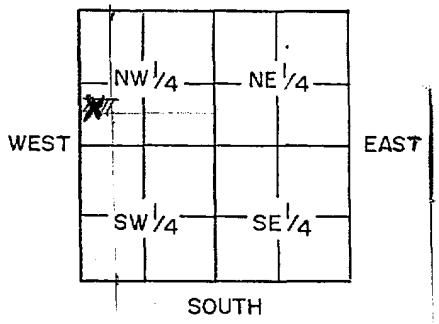

INDICATE WELL LOCATION BY X
(Above diagram represents one 640 acre section)

WELL/LAND LOCATION:

1. Township 24S
2. Range 24E
3. Section 7
4. NW¼, SW¼, NW¼
   10 acre subdivision
5. County Cochise
6. Owner of well:
   John W Pool
   Name
   P.O.Box 4051
   Address
   Bisbee, AZ 85603
   City State Zip
   Telephone 432-2388
7. Owner of land:
   Same
   Name
   Address
   City State Zip

DESCRIPTION OF WELL:

8. Diameter 5 inches
   Depth 250 feet
9. Type of casing P.E.Steel
10. Design pump capacity:
    35 gallons per minute
11. Estimate of total annual pumping: 1 acre feet
12. Principal use of water:
    Domestic
    (Be Specific)
13. Other uses intended:
    None
    (Be Specific)
14. If for irrigation, state the number of acres to be irrigated:
    ✓ acres
15. Construction will start about:
    Dec. 84
    Month Year

DO NOT WRITE IN THIS SPACE
OFFICE RECORD
FILE NO. D(24-24) 7bcb
FILED 10-24-84 BY sk
INPUT 10-24-84 BY
DUPLICATE MAILED 10-24-84 BY sk
REGISTRATION NO. 55-509518
INA
W/S 11 S/B

PLACE OF USE:

16. Township 24S
17. Range 24E
18. Section 7
19. Legal description of land S½ NW¼ SW¼ NW¼
20. Type well:
    ✓ Exempt
    ___ Non-Exempt
21. Action Requested:
    Drill ✓ Deepen Replace
    55-
22. This notice filed by:
    Owner ✓
    Lessee
    See #6
    Name
    Address
    City State Zip
    Telephone
23. Driller's Name:
    J.R. Sharp Gen. Contrs
    Name
    P.O.Box 4520
    Address
    Bisbee, AZ 85603
    City State Zip
    155 27262
    DWR License Number

GENERAL INSTRUCTIONS

1. Fill out this form in duplicate and send to 99 East Virginia, Suite 100, Phoenix, Az. 85004.
2. For specific instructions, limitations and conditions, see the reverse side of this form.
3. This form is to be used to drill, deepen or replace a well outside of an Active Management Area
4. If the well is a replacement or deepening of an existing well, state the registration number of the existing well in Item 21.
5. Construction standards for new and replacement wells and the deepening and abandonment of existing wells shall be in accordance with Department Rules and Regulations.

I state that this Notice is filed in compliance with ARS §45-596 and is complete and correct to the best of my knowledge and belief and that I understand the limitations under which I must operate this well set forth on the reverse side of this form.

DATE 10-23-84 Signature of Person Filing John W Pool

DWR-55-41-10/83

SPECIFIC INSTRUCTIONS, LIMITATIONS AND CONDITIONS

1. Upon receipt of the return of this annotated Notice, the owner is authorized to proceed in drilling or deepening the well as set forth on this Notice.

2. An exempt well means a well having a pump with a maximum capacity of not more than thirty-five (35) gallons per minute and may include the application of water to less than two (2) acres of land to produce plants or parts of plants for sale, human consumption or for use as feed for livestock, range livestock or poultry.

3. Only one exempt well may be drilled or used to serve the same use at the same location.

4. A non-exempt well is any well which exceeds the limitations, as indicated in paragraph 2 above. However, water from a non-exempt well located in an Irrigation Non-Expansion Area, may not be withdrawn to irrigate any acres which are not eligible to be irrigated pursuant to ARS §45-434 or §45-437. Also, owners of non-exempt wells located in Irrigation Non-Expansion Areas, are subject to the measuring device and annual report requirements of ARS §45-437.

5. The drilling or deepening of this well shall be completed within one (1) year of the date of this Notice.

6. Within thirty (30) days after the installation of pumping equipment on this well, the registered well owner shall file the prescribed Completion Report. A form for this purpose will be furnished to the registered owner with the return of an annotated copy of this Notice.

7. The person to whom a well is registered shall notify the Department of a change in ownership or a change in data relating to this well. The prescribed form for these purposes will be furnished to the registered owner with the return of the annotated copy of this Notice.

8. A sketch map showing the general boundaries of the Active Management Areas and Irrigation Non-Expansion Areas is shown at the right. Maps of greater detail are available on request.

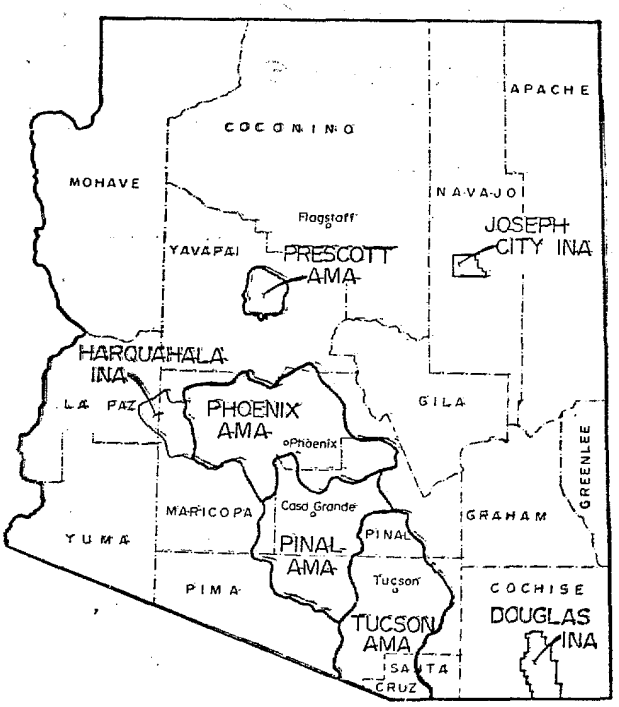

¼ NW ¼ SW ¼ NW ¼ S

J R SHARP GENERAL CONTRACTORS
P O BOX 4520
BISBEE AZ 85603

STATE OF ARIZONA
DEPARTMENT OF WATER RESOURCES
WATER RIGHTS ADMINISTRATION
99 EAST VIRGINIA
PHOENIX, ARIZONA 85004

RECEIPT

KIND ENTRY	FILE REFERENCE NO.
55	509518
	THRU

POOL

ACCOUNT NO. FUND SOURCE	AGENCY	CHAPTER	DIV.	INT. ACCT.	ITEM DESCRIPTION	RATE	$ AMOUNT
					FILING FEE FOR NOTICE OF INTENTION		10.00
					TO DRILL AN EXEMPT WELL	WRITER	PAYMENT
						~~SUCSTS~~	1
						CHK NO	10047
						55-I	10.00
						TAX	0.00
					FILE#D(24-24)7bcb Reg#55-509518	TOTL	10.00
						GEN.CHEK	10.00
						# 3278 A	12:13

CHECK#10047 10/24/84/ek

TOTAL $ 10.00

Arizona Department of Water Resources
Water Management Support Section
P.O. Box 458 • Phoenix, Arizona 85001-0458
(602) 771-8500 • (800) 352-8488
(602) 771-8691 fax • www.azwater.gov

RECEIVED
SEP 7 - 2007
WATER MGMT

Notice of Intent to Drill, Deepen, Replace or Modify a Well

(except a Non-Exempt Well in an Active Management Area)

$150 or $100 FEE

PAID 8-2-07 RCL #2010

- Review instructions prior to completing form in black or blue ink.
- You must include with your Notice:
- Check or money order in the amount of the appropriate filing fee. For a well located within an AMA or INA, the fee is $150.00. For a well not located within an AMA or INA, the fee is $100.00 if the well will be used solely for domestic purposes (see page 2 and instructions) and will have a pump with a maximum capacity of not more than 35 gallons per minute. Otherwise, the fee is $150.00.
- Authority for fee: A.R.S. § 45-596.

** PLEASE PRINT CLEARLY **

AMA / INA	B	SB	FILE NUMBER
—	76		DC24-24218CCB
RECEIVED DATE	WS		WELL REGISTRATION NUMBER
9-7-07	11		55-216425
ISSUED DATE	WQARF	CERCLA	
9-10-07			

CB

SECTION 1. COUNTY OR LOCAL HEALTH AUTHORITY APPROVAL (if applicable)

If water from the proposed well will be used for domestic purposes on a parcel of land of 5 or fewer acres, the applicable county or local health authority must endorse all items in Section 1 within one year before submission to the Department of Water Resources. You must also attach a site plan (pg. 3).

CHECK ONE

- [X] County or Local Health Authority Recommends Approval (pursuant to A.R.S. § 45-596 (G) and (F))
  - [X] Field Inspection Performed
  - [ ] Site Plan Review Only
- [ ] Insufficient Information to Make a Determination

COUNTY OR LOCAL AUTHORITY NAME AND TITLE: CARLOS DIAZ RS.

TELEPHONE NUMBER: 520-432-9442

DATE: Sept 5, 2007

Official County or Local Seal or Stamp

APPROVED BY THE COCHISE COUNTY ENVIRONMENTAL HEALTH DIVISION
DATE Sept 5, 2007
BY Carlos Diaz R.S.

COUNTY OR LOCAL AUTHORITY SIGNATURE: Carlos Diaz R.S.

SECTION 2. REGISTRY INFORMATION

Well Type

CHECK ONE

- [X] Exempt (Pump has a maximum capacity of not more than 35 gpm and water is not used for irrigation purposes inside an AMA.) (*See instructions.*)
- [ ] Non-Exempt (Pump has a maximum capacity of more than 35 gpm and the well is located outside an AMA.) (*See instructions.*)

DESIGN PUMP CAPACITY: 20 Gallons Per Minute

Proposed Action

CHECK ONE

- [X] Drill New Well
- [ ] Deepen
- [ ] Replace
- [ ] Modify

If Deepening, Replacing or Modifying:

ORIGINAL WELL REGISTRATION NUMBER: 55 -

MAXIMUM CAPACITY OF ORIGINAL WELL: Gallons Per Minute

DISTANCE & DIRECTION FROM ORIGINAL WELL: Feet

Location of Well

WELL LOCATION ADDRESS (IF ANY): 3710 Hillman

TOWNSHIP (N/S)	RANGE (E/W)	SECTION	160 ACRE	40 ACRE	10 ACRE
24	24	18	SW ¼	SW ¼	NW ¼

COUNTY ASSESSOR'S PARCEL ID NUMBER

BOOK	MAP	PARCEL	# OF ACRES
102	57	183	.849 2±A

PLACE OF WATER USE (ONLY IF DIFFERENT FROM LOCATION OF WELL)

TOWNSHIP (N/S)	RANGE (E/W)	SECTION	160 ACRE	40 ACRE	10 ACRE
			¼	¼	¼

COUNTY WHERE WELL IS LOCATED: Cochise

SECTION 3. OWNER INFORMATION

Well Owner

FULL NAME OF COMPANY, ORGANIZATION, OR INDIVIDUAL: Roberto + AIDA RAMIREZ

MAILING ADDRESS: PO Box 362

CITY / STATE / ZIP CODE: Naco Az 85620-0362

CONTACT PERSON NAME AND TITLE: AIDA RAMIREZ

TELEPHONE NUMBER: 520 432 7356

FAX:

Landowner (if different from Well Owner)

FULL NAME OF COMPANY, GOVERNMENT AGENCY, OR INDIVIDUAL:

MAILING ADDRESS:

CITY / STATE / ZIP CODE:

CONTACT PERSON NAME AND TITLE:

TELEPHONE NUMBER:

FAX:

SECTION 4.

Questions	Yes	No	If Yes:
1. Is the proposed well site within 100 feet of a septic tank system, sewer disposal area, landfill, hazardous materials or petroleum storage area or tank?		X	You must also request a variance (A.A.C. R12-15-818).
2. Is there another well name or identification number associated with this well (e.g., Lot 35 Well, Smith Well, etc.)?		X	PLEASE STATE
3. Is the proposed well a NEW well to be located within an Active Management Area? *(See instructions)*		X	Unless the well is a replacement well and the total number of operable exempt wells on the land is not increasing, you must also file a supplemental form A.R.S. § 45-454(C) & (D).
4. Is the proposed well the second exempt well on this parcel for the same use?		X	If the proposed well is in an Active Management Area, you must also file a supplemental form 55-40A.

RECEIVED

SEP 7 - 2007

WATER MGMT

Notice of Intent to Drill, Deepen, Replace or Modify a Well

WELL REGISTRATION NUMBER
55 - 216425

SECTION 5. DRILLING AUTHORIZATION

Drilling Firm

NAME: Bradly Deming

DWR LICENSE NUMBER: 736

ROC LICENSE CATEGORY: C-53

TELEPHONE NUMBER: 520 456 2355

FAX:

MAILING ADDRESS: PO Box 4707

CITY / STATE / ZIP CODE: Huachuca City AZ 85616

DATE CONSTRUCTION IS TO BEGIN: Aug 2007

SECTION 6. WATER USE SITE INFORMATION

Principal Use of Water (CHECK ONE)	*Other Uses* of Water (CHECK ALL THAT APPLY)
☐ Irrigation	☐ Irrigation
☐ Utility	☐ Utility
☐ Commercial	☐ Commercial
☒ Domestic	☐ Domestic
☐ Municipal	☐ Municipal
☐ Industrial	☐ Industrial
☐ Mining	☐ Mining
☐ Stock	☐ Stock
☐ Recharge	☐ Recharge
☐ Dewatering	☐ Dewatering
☐ Other *(please specify)*:	☐ Other *(please specify)*:

SECTION 7. PROPOSED WELL CONSTRUCTION DESIGN (attach separate sheet if needed)

Borehole			Casing														
DEPTH FROM SURFACE			DEPTH FROM SURFACE			MATERIAL TYPE (T)				PERFORATION TYPE (T)							
FROM (feet)	TO (feet)	BOREHOLE DIAMETER (inches)	FROM (feet)	TO (feet)	OUTER DIAMETER (inches)	STEEL	PVC	ABS	IF OTHER TYPE, DESCRIBE	BLANK OR NONE	WIRE WRAP	SHUTTER SCREEN	MILLS KNIFE	SLOTTED	IF OTHER TYPE, DESCRIBE	GROUTING MATERIAL
0	20	12 1/4	0	20	8 5/8	X*				X						Cement
20	300	8"	10	250	6		X			X						
			250	300	6		X							X		

* ADWR well construction standards require a surface seal consisting of a minimum of 20 feet of steel casing. Cement grout must be used to fill the annular space between the surface casing and the borehole. (A.A.C. R12-15-811(B))

The Department's issuance of an authorization to drill a well is not a determination of whether water withdrawn from the well is legally surface water or groundwater. The legal nature of the water withdrawn from the well may be the subject of court action in the future as part of a determination of surface water rights in your area. If there are court proceedings that could affect your well, you will be notified and be given the opportunity to participate. If you have questions regarding the legal nature of the water to be withdrawn from your proposed well, please consult with an experienced civil engineer, hydrologist or water rights attorney.

For the purposes of determining appropriate fees outside AMAs or INAs, "domestic purposes" is defined as "uses related to the supply, service and activities of households and private residences and includes the application of water to less than 2 acres of land to produce plants or parts of plants for sale or human consumption, or for use as feed for livestock, range livestock or poultry, as such terms are defined in A.R.S. § 3-1201."

I state that this notice is filed in compliance with A.R.S. § 45-596 and is complete and correct to the best of my knowledge and belief.

TYPE OR PRINT NAME AND TITLE: Aida Ramirez

SIGNATURE OF WELL OWNER: Aida Ramirez — DATE: 7-30-07

SIGNATURE OF LANDOWNER, IF APPLICABLE (SEE INSTRUCTIONS): Roberta K Fleming — DATE: 7-30-07

Notice of Intent to Drill, Deepen, Replace or Modify a Well

RECEIVED
SEP 7 - 2007
WATER MGMT

WELL REGISTRATION NUMBER
55- 216425

CHECK ONE: ☐ FILING MANUALLY
☐ FILING ELECTRONICALLY* *DRILLER'S E-MAIL ADDRESS

COUNTY OR LOCAL HEALTH AUTHORITY APPROVAL NOT

If applicant is filing this NOI electronically via the ADWR website and County approval is required, please indicate approval by providing a County Approval Code.

COUNTY APPROVAL CODE

WELL SITE PLAN

NAME OF WELL OWNER
Roberto & Aida Ramirez

COUNTY ASSESSOR'S PARCEL ID NUMBER

BOOK	MAP	PARCEL
102	57	183 + 184

- If this well will be a domestic well on 5 acres or less, please draw the following: (1) the boundaries of your property; (2) the proposed well location; (3) the locations of all septic tank systems and sewer systems on the property or within 100 feet of the well location, even if on neighboring properties; and (4) any permanent structures on the property that may aid in locating the well. If the parcel is vacant land or lacks a septic tank or sewer system, please indicate this.
- Indicate the distance between the proposed well location and any septic tank system or sewer system.

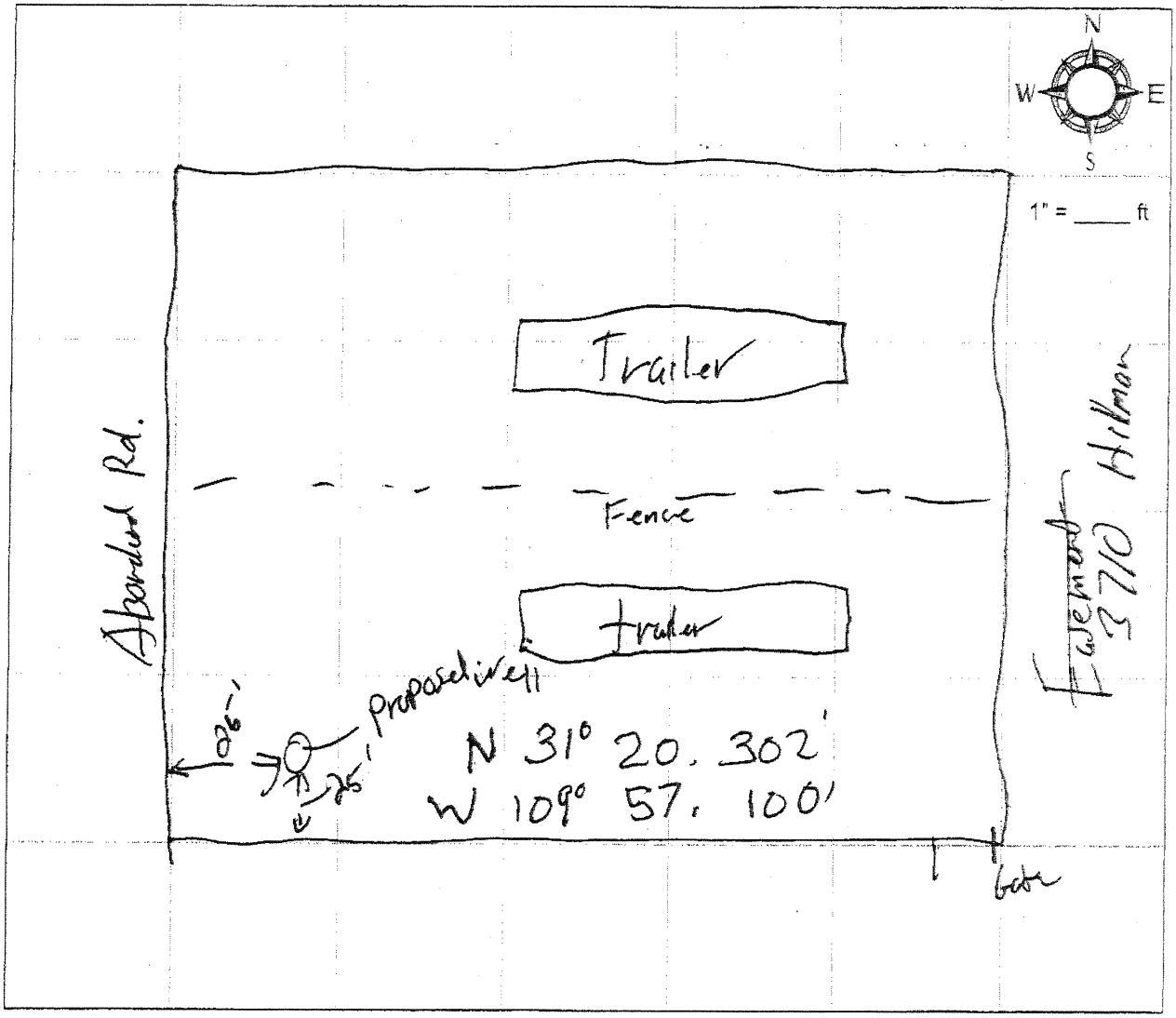

COUNTY OR LOCAL AUTHORITY NAME AND TITLE
Carlos Diaz R.S.

COUNTY OR LOCAL AUTHORITY SIGNATURE
Carlos Diaz R.S.

TELEPHONE NUMBER
520-432-9442

DATE
Sept 5, 2007

APPROVED BY THE COCHISE COUNTY ENVIRONMENTAL HEALTH DIVISION
Official County or Local Seal or Stamp

DATE Sept 5 2007

BY Carlos Diaz R.S.

ARIZONA DEPARTMENT OF WATER RESOURCES
3550 N. Central Avenue, Phoenix, Arizona 85012
Telephone (602) 771-8500
Fax (602) 771-8691

September 10, 2007

Janet Napolitano
Governor

Herbert R. Guenther
Director

ROBERTO & AIDA RAMIREZ
P O BOX 362
NACO, AZ 85620 - 0362

Registration No. 55-216425
File No. D(24-24) 18 CCB

Dear Well Owner:

Enclosed is a copy of the Notice of Intention (NOI) to Drill a well that you recently filed with this Department pursuant t A.R.S. § 45-596. This is to inform you that the Department has approved the NOI and has mailed or otherwise provided drilling card authorizing the drilling of the well to the well driller identified in the NOI. The driller may not begin drilling until he has received the drilling card, which must be displayed on the drill rig during drilling. PLEASE NOTE The Authorization to drill this well **DOES NOT constitute or guarantee an approval to use the well for the purpose of withdrawing groundwater for transportation to an Active Management Area (AMA)** pursuant to A.R.S. § 45-55 45-553, 45-554 or 45-555(A). Groundwater **may not** be withdrawn from this well for these transportation purposes **without official prior approval from the Department.** Please contact the office in the AMA where the groundwater is to be transported to determine what additional forms are needed and for more information on this process.

Well drilling activities must be completed within one year after the date the NOI was filed with the Department. If drillir is not completed within one year, you must file a new NOI before proceeding with further drilling. If in the course of drilling the well, it is determined that the well cannot be successfully completed as initially intended (dry hole, cave in, lo tools, etc.), the well must be properly abandoned and a Well Abandonment Completion Report must be filed as required by A.A.C. R12-15-816(F).

If you change drillers, you must notify the Department of the new driller's identity. Please ensure that the new driller is licensed by the Department to drill the type of well you require. A new driller may not begin drilling until he receives a new drilling card from the Department. If you are drilling a new or replacement well and it is necessary to change the location of the proposed well, you may not proceed with drilling until you file an amended NOI with the Department and the Department issues an amended drilling card to the driller. If county approval was required for the original well site plan (this applies to domestic wells on parcels that are five acres or less), you must submit a new well site plan with the new well location to your local county health authority for approval prior to filing the amended NOI with the Department.

A.R.S. § 45-600 requires the registered well owner to complete and file a Pump Installation Completion Report form (DW form 55-56) within 30 days after the installation of pumping equipment. A form is enclosed for your use. Also enclosed i a well owner's guide that provides useful information and advice concerning your upcoming well construction project. A.R.S.§ 45-600 also requires the driller to file a complete and accurate Well Drillers Report and Well Log (DWR form 55-55 within 30 days after completion of drilling. That form was mailed to your driller with the drilling card. You should insist and ensure that all of the required forms are accurately completed and timely filed with the Department.

Please be advised that A.R.S. § 45-593(C) requires the person to whom a well is registered to notify the Department of a change in ownership of the well and/or information pertaining to the physical characteristics of the well in order to keep this well registration file current and accurate. Any change in well information or a request to change well driller must be filed on a Request to Change Well Information form (DWR form 55-71A) that may be downloaded from the ADWR Internet website at <http://www.water.az.gov/adwr/content/forms/default.htm#NOI>.

Sincerely,

Toni Bergeman

Toni Bergeman
NOI Unit
Water Management Support Section

Enclosures

ARIZONA DEPARTMENT OF WATER RESOURCES

WATER MANAGEMENT SUPPORT SECTION

3550 N. Central Avenue
Phoenix, Arizona 85012

THIS AUTHORIZATION SHALL BE IN POSSESSION OF THE DRILLER DURING ALL DRILL OPERATIONS

WELL REGISTRATION NO: 55-216425

AUTHORIZED DRILLER: BRADLY DRILLING LICENSE NO: 736

NOTICE OF INTENTION TO DRILL AN EXEMPT WELL(S) HAS BEEN FILED WITH THE DEPARTMENT BY:

WELL OWNER: ROBERTO & AIDA RAMIREZ P O BOX 362 NACO, AZ 85620

THE WELL(S) IS/ARE TO BE LOCATED IN THE:
NW ¼ OF THE SW ¼ OF THE SW ¼ SECTION 18 TOWNSHIP 24 SOUTH RANGE 24 EAST

NO. OF WELLS IN THIS PROJECT: 1 ASSESSOR PARCEL NO: 102-57-183

THIS AUTHORIZATION EXPIRES AT MIDNIGHT ON THE 6TH DAY OF SEPTEMBER, 2008

J. Cason

WATER MANAGEMENT SUPPORT

THE DRILLER MUST FILE A LOG OF THE WELL
WITHIN 30 DAYS OF COMPLETION OF DRILLING

NOTICE! The Authorization to drill this well **DOES NOT constitute or guarantee an approval to use the well** for the purpose of withdrawing groundwater **for transportation to an Active Management Area (AMA)** pursuant to A.R.S. § 45-552, 45-553, 45-554 or 45-555(A) **without official prior approval from the Department**.

GREAT SEAL OF THE STATE OF ARIZONA
DITAT DEUS
1912

Printed: 9/7/2007 2:10:37 PM

Store 001
Sale Receipt
9/7/200
Page

Arizona Department of Water Resources

3550 N Central Ave
Phoenix AZ 85012

216425

Date: 9/7/2007
Cashier: WRPAB
Type: Mail

ROBERT R RAMIREZ
PO BOX 362
NACO,AZ 85620
520-432-7356

DCS/INV#	DESCRIPTION		ATTR	SIZE	QTY	PRICE	EXT PRI
F 72	4439-06	NOTICE OF INTENT TO DRILL WELL	15245		1	100.00	100.
				1 Unit(s)		Subtotal:	1(
						RECEIPT TOTAL:	1(
						Tendered:	1(

Check #: 100.00 # 2204

ROBERTO RAMIREZ
WELL OWNER

DEPARTMENT OF WATER RESOURCES
99 EAST VIRGINIA AVENUE
PHOENIX, ARIZONA 85004





REGISTRATION OF EXISTING WELLS

READ INSTRUCTIONS ON BACK OF THIS FORM BEFORE COMPLETING
PRINT OR TYPE — FILE IN DUPLICATE

16 13

FOR OFFICE USE ONLY
REGISTRATION NO. 55-803742-L
FILE NO. D(24-24)11 dc
FILED 5-19-86 (DATE) AT 11:23 (TIME) am
INA Douglas
AMA

REGISTRATION FEE (CHECK ONE)
EXEMPT WELL (NO CHARGE) ☒
NON-EXEMPT WELL — $10.00 ☐

LATE FEE $10.00 ☐

1. Name of Registrant:
LAWRENCE E. RAY
P.O. Box 4324 (Address) BISBEE (City) ARIZONA (State) 85603 (Zip)

2. File and/or Control Number under previous groundwater law:
N/A (File Number) 35- N/A (Control Number)

3. a. The well is located within the ____ ¼ SW ¼ SE ¼, Section 11, of Township 24 N/S Range 24 E/W, G & SRB & M, in the County of Cochise.

b. If in a subdivision: Name of subdivision ____, Lot No. ____, Address ____.

4. The principal use(s) of water (Examples: irrigation - stockwater - domestic - municipal - industrial)
DOMESTIC.

5. If for irrigation use, number of acres irrigated from well N/A.

6. Owner of land on which well is located. If same as Item 1, check this box ☒
(Address) (City) (State) (Zip)

7. Well data (If data not available, write N/A)
a. Depth of Well 100 feet
b. Diameter of casing 8 inches
c. Depth of casing N/A feet
d. Type of casing N/A.
e. Maximum pump capacity less than 35 gallons per minute.
f. Depth to water ~~100~~ 60 feet below land surface.
g. Date well completed N/A (Month) (Day) (Year).

8. The place(s) of use of water. If same as Item 3, check this box ☒.
____ ¼ ____ ¼ ____ ¼, Section ____ Township ____ Range ____
____ ¼ ____ ¼ ____ ¼, Section ____ Township ____ Range ____
Attach additional sheet if necessary.

9. DATE 6 July 82 SIGNATURE OF REGISTRANT [signature]

MICROFILMED

INSTRUCTIONS FOR COMPLETING REGISTRATION FORM

General Instructions

1. A person who owns an "Existing Well" shall register the well, pursuant to A.R.S. 45-593, by filing this form **in duplicate** with the Department of Water Resources not later than midnight June 14, 1982. The form must be completed and signed. Failure to do so will constitute a violation of A.R.S. 45-593, and may subject the well owner to injunction and/or civil penalties, pursuant to A.R.S. Title 45, Article 12.

2. An "Existing Well" means, (1) a well which was drilled on or before June 12, 1980 and which is not abandoned or sealed, or (2) a well which was not completed on or before June 12, 1980, but for which a Notice of Intention to Drill was on file with the Arizona Water Commission on or before June 12, 1980.

3. No registration fee is required for Exempt Wells. A $10.00 registration fee must accompany registration forms for all Non-Exempt Wells.

4. An "Exempt Well" means a well having a pump with a maximum capacity of not more than 35 gallons per minute which is used to withdraw groundwater. An Exempt Well may include the non-commercial irrigation of not more than 1 acre of land.

5. A "Non-Exempt Well" means a well that is not an "Exempt Well".

INSTRUCTIONS FOR REGISTRATION QUESTIONS

1. The Registrant must be the owner of the well and may be an individual, public or private corporation, company, partnership, firm, association, society, estate, trust, any other private organization or enterprise, the United States, any state, territory or country or a governmental entity, political subdivision or municipal corporation organized under or subject to the constitution and laws of this State.

2. If you own an existing irrigation well drilled at any time, or any other type of well drilled on or after June 20, 1968, you should have an assigned control and/or file number. Write these numbers in item 2. If you do not know the number, please explain the reason on the form or on an attached sheet.

3. a. Fill in the Section, Township and Range in all cases if it is available.
   b. If the well is in a subdivision and you have this information, give the subdivision name, Lot Number, and Address.

4. Show all purposes for which the water is used.

5. If the well is used for irrigation, give the number of acres irrigated in 1980 from the well.

6. If the owner of the land is an individual, give the last name, first name, middle initial. If the owner of the land is a corporation, partnership, firm, etc., fill in the appropriate title.

7. Complete the section on Well Data with the most accurate information available to you. If the data is not available, write N/A in the blanks.

8. Give the legal description of the place of use of the water. If place of use is in a subdivision and legal description is not available, give the subdivision name, Lot Number and/or address on the blank line.

9. The person in whose name a well is registered shall notify the Department of any change in ownership and shall keep all information on the registration record current and accurate. A form entitled "Change of Well Information/Ownership" is available for this purpose. A blank form will be furnished with the returned duplicate copy of the registration form.

D E S C R I P T I O N

PARCEL I:

That portion of the East one-half of the Southwest one-quarter of the Southeast one-quarter of Section 11, Township 24 South, Range 24 East, more particularly described as follows: BEGINNING at the Southwest corner of the said Southeast one-quarter; thence North along the West boundary thereof a distance of 416.00 feet, thence East 770.00 feet to the Southwest corner of a parcel of land conveyed to Arthur Jones by Deed recorded in Docket 274, Page 94; thence North along the West boundary of the said Jones parcel, a distance of 61.00 feet to the true point of beginning; thence continue North 198 feet; thence East 110.00 feet; thence Southwesterly in a straight line to a point which is located 94.80 feet East of the true point of beginning; thence West 94.80 feet to the true point of beginning.

D E S C R I P T I O N

PARCEL I:

That portion of the East one-half of the Southwest one-quarter of the Southeast one-quarter of Section 11, Township 24 South, Range 24 East, more particularly described as follows: BEGINNING at the Southwest corner of the said Southeast one-quarter; thence North along the West boundary thereof a distance of 416.00 feet, thence East 770.00 feet to the Southwest corner of a parcel of land conveyed to Arthur Jones by Deed recorded in Docket 274, page 94; thence North along the West boundary of the said Jones parcel, a distance of 61.00 feet to the true point of beginning; thence continue North 198 feet; thence East 110.00 feet; thence Southwesterly in a straight line to a point which is located 94.80 feet East of the true point of beginning; thence West 94.80 feet to the true point of beginning.

LAWRENCE E. RAY
P.O. BOX 4324
Bisbee, Az 85603

STATE OF ARIZONA
DEPARTMENT OF WATER RESOURCES
WATER RIGHTS ADMINISTRATION
99 EAST VIRGINIA
PHOENIX, ARIZONA 85004

RECEIPT

KIND ENTRY	FILE REFERENCE NO.
55	803772-I
	THRU

ACCOUNT NO. FUND SOURCE	AGENCY	CHAPTER	DIV.	INT. ACCT.	ITEM DESCRIPTION	RATE	$ AMOUNT
					LATE FEE FOR EXISTING WELL REGISTRATION	10.00	10.00
					1 EXEMPT WELL		
					FILE NO. R(24-24)11 dc		
					CHECK NO. 7575 5-20-86 sv		

WATER PAYMENT
GUESTS 1
CHK NO 7575
55-I 10.00
TAX 0.00
TOTL 10.00
GEN.CHEK 10.00

TOTAL $ # 1400 R 10.00 14:37-

DEPARTMENT OF WATER RESOURCES
99 EAST VIRGINIA AVENUE
PHOENIX, ARIZONA 85004

RECEIVED JUN 22 1982 DEPT. OF WATER RESOURCES

REGISTRATION OF EXISTING WELLS

READ INSTRUCTIONS ON BACK OF THIS FORM BEFORE COMPLETING
PRINT OR TYPE — FILE IN DUPLICATE

REGISTRATION FEE (CHECK ONE)	
EXEMPT WELL (NO CHARGE)	☐
NON-EXEMPT WELL — $10.00	☐

11

FOR OFFICE USE ONLY
REGISTRATION NO. 55-648360-L
FILE NO. D(24-24)18dcd
FILED 6-22-82 (DATE) AT 10a (TIME)
INA —
AMA —

1. Name of Registrant:
JOSEFINA ALVAREZ DE MORA
117 C ST., (P.O. Box 25) NACO ARIZONA 85620
(Address) (City) (State) (Zip)

2. File and/or Control Number under previous groundwater law:
(File Number) 35- (Control Number)

3. a. The well is located within the SE ¼ SW ¼ SE ¼, Section 18, of Township 24 N(S), Range 24 (E)W, G & SRB & M, in the County of COCHISE.

b. If in a subdivision: Name of subdivision TOWNSITE OF NACO, Lot No(s). 317, ~~Address~~ 319, 321, 323, BLOCK 19. 102-57.

4. The principal use(s) of water (Examples: irrigation - stockwater - domestic - municipal - industrial)
DOMESTIC.

5. If for irrigation use, number of acres irrigated from well 0.

6. Owner of land on which well is located. If same as Item 1, check this box ☑

(Address) (City) (State) (Zip)

7. Well data (If data not available, write N/A) WELL DRILLED APPROXIMATELY 50 YEARS AGO. DATA N/A
a. Depth of Well _____ feet
b. Diameter of casing _____ inches
c. Depth of casing _____ feet
d. Type of casing _____.
e. Maximum pump capacity _____ gallons per minute.
f. Depth to water _____ feet below land surface.
g. Date well completed _____ (Month) (Day) (Year).

8. The place(s) of use of water. If same as Item 3, check this box ☑
____¼ ____¼ ____¼, Section ____ Township ____ Range ____
____¼ ____¼ ____¼, Section ____ Township ____ Range ____
Attach additional sheet if necessary.

9. DATE 6-18-82 SIGNATURE OF REGISTRANT Josefina A. Vda. de Mora

MICROFILMED

INSTRUCTIONS FOR COMPLETING REGISTRATION FORM

General Instructions

1. A person who owns an "Existing Well" shall register the well, pursuant to A.R.S. 45-593, by filing this form **in duplicate** with the Department of Water Resources not later than midnight June 14, 1982. The form must be completed and signed. Failure to do so will constitute a violation of A.R.S. 45-593, and may subject the well owner to injunction and/or civil penalties, pursuant to A.R.S. Title 45, Article 12.

2. An "Existing Well" means, (1) a well which was drilled on or before June 12, 1980 and which is not abandoned or sealed, or (2) a well which was not completed on or before June 12, 1980, but for which a Notice of Intention to Drill was on file with the Arizona Water Commission on or before June 12, 1980.

3. No registration fee is required for Exempt Wells. A $10.00 registration fee must accompany registration forms for all Non-Exempt Wells.

4. An "Exempt Well" means a well having a pump with a maximum capacity of not more than 35 gallons per minute which is used to withdraw groundwater. An Exempt Well may include the non-commercial irrigation of not more than 1 acre of land.

5. A "Non-Exempt Well" means a well that is not an "Exempt Well".

INSTRUCTIONS FOR REGISTRATION QUESTIONS

1. The Registrant must be the owner of the well and may be an individual, public or private corporation, company, partnership, firm, association, society, estate, trust, any other private organization or enterprise, the United States, any state, territory or country or a governmental entity, political subdivision or municipal corporation organized under or subject to the constitution and laws of this State.

2. If you own an existing irrigation well drilled at any time, or any other type of well drilled on or after June 20, 1968, you should have an assigned control and/or file number. Write these numbers in item 2. If you do not know the number, please explain the reason on the form or on an attached sheet.

3. a. Fill in the Section, Township and Range in all cases if it is available.
   b. If the well is in a subdivision and you have this information, give the subdivision name, Lot Number, and Address.

4. Show all purposes for which the water is used.

5. If the well is used for irrigation, give the number of acres irrigated in 1980 from the well.

6. If the owner of the land is an individual, give the last name, first name, middle initial. If the owner of the land is a corporation, partnership, firm, etc., fill in the appropriate title.

7. Complete the section on Well Data with the most accurate information available to you. If the data is not available, write N/A in the blanks.

8. Give the legal description of the place of use of the water. If place of use is in a subdivision and legal description is not available, give the subdivision name, Lot Number and/or address on the blank line.

9. The person in whose name a well is registered shall notify the Department of any change in ownership and shall keep all information on the registration record current and accurate. A form entitled "Change of Well Information/Ownership" is available for this purpose. A blank form will be furnished with the returned duplicate copy of the registration form.

DATA ENTRY INPUT FORM

DATE 7/29/83

TO: _____

FROM: _____

NUMBER OF FILES 55 - 648360 2 FILE NOS: _____

TYPE INPUT TRANSACTION:

ADD	_____	_____
CHANGE	_____	_____
DELETE	_____	_____
CANCEL	_____	_____
ASSIGNMENT	_____	_____
ADDRESS CHANGE	✓	_____
PERMIT	_____	_____
C W R	_____	_____
STATUS CHANGE	_____	_____

FILE DISPOSITION _____

REMARKS: PO Box 25

Naco Az. 85620

MICROFILMED



CHANGE OF WELL INFORMATION

Registration No. 55-648360-L

I request that the following information be changed in Well File Number D(24-24)18 dcd

Date AUGUST 19, 1983, ~~19~~ Josefina Alvarez de Mora
Signature of Well Owner

STATEMENT OF CHANGE OF WELL OWNERSHIP

I, JOSEFINA ALVAREZ DE MORA. state that I am (no longer) the

~~(new)~~ owner of the well described below:

Township 24S Range 24E Section 18, SE ¼ SW ¼ SE ¼

Registration #55-648360-L File No D (24-24) 18 dcd

Previous Owner	MANUEL R. RODRIGUEZ New Owner
Address	P.O. BOX 513 Address
City State Zip	NACO, ARIZONA 85620 City State Zip

NOTE: ARS 45-593 requires that the Department be notified of change of well ownership and that the well owner is required to keep the Department's Well Registration records current and accurate. Well data and ownership changes must be submitted within 30 days after changes take place.

NOTE: SAVE THIS FORM TO REPORT FUTURE CHANGES IN OWNERSHIP OR WELL DATA SUCH AS PUMP CAPACITY, ETC.

J.A.S.

MICROFILMED

State of Arizona
DEPARTMENT OF WATER RESOURCES
99 East Virginia Avenue
Phoenix, Arizona 85004

Unknown





D(24.24)18ded

648360

Josefina Alvarez DeMora
117 C St, P.O. Box 35
Naco, Az. 85620

ARIZONA DEPARTMENT OF WATER RESOURCES
500 North Third Street
Phoenix, Arizona 85004
WELL DRILLER REPORT



This report should be prepared by the driller in all detail and filed with the Department within 20 days following completion of the well.

1. WEBER DRILLING
453 MECHAM DRIVE
SAINT DAVID, AZ 85630

2. Owner Name: MILTON K LUNA
Address: NACO AZ 85620
City State Zip

3. Location: 24 N/S 24 E/W 18 ¼ SW ¼ SE ¼ NE
Township Range Section 10-acre 40-acre 160-acre

4. Well Registration No. 55- 573596 (Required)
5. Permit No. _____ (If issued)

DESCRIPTION OF WELL

6. Total depth of hole 290 ft.
7. Type of casing STEEL
8. Diameter and length of casing 8 in. from 0 to 20, 6 in from 0 to 290
9. Method of sealing at reduction points WELDED
10. Perforated from 230' to 290, from _____ to _____ from _____ to _____
11. Size of cuts 1/8 x 8 Number of cuts per foot 4
12. If screen was installed: Length _____ ft. Diam _____ in. Type _____
13. Method of construction DRILLED
(drilled, dug, driven, bored, jetted, etc)
14. Date started SEPT 15 1999
Month Day Year
15. Date completed SEPT 16 1999
Month Day Year
16. Depth to water 140 ft. (If flowing well, so state)
17. Describe point from which depth measurements were made, and give sea-level elevation if available
GROUND LEVEL
18. If flowing well, state method of flow regulation: _____

19. Remarks: _____

ENTERED SEP 29 1999

DWR-55-55-7/95 (Rev.)

DO NOT WRITE IN THIS SPACE
OFFICE RECORD

Registration No. 55-573596
File No. D(24-24) 18 ADC
Received _____ By _____
Entered _____ By _____

LOG OF WELL

Indicate depth at which water was first encountered, and the depth and thickness of water bearing beds. If water is artesian, indicate depth at which encountered, and depth to which it rose in well.

From (feet)	To (feet)	Description of formation material
0	140	ALLUVIAL
140	290	VOLCANIC CONGLOMORET
		FIRST WATER 140'
		STATIC 130'

I hereby certify that this well was drilled by me(or under my supervision), and that each and all statements herein contained are true to the best of my knowledge and belief.

Driller Name: WEBER DRILLING

453 MECHAM DRIVE

Street

SAINT DAVID, AZ 85630 1-520-720-4800

City State Zip Phone No.

X Daniel E. Weber 9-20-99

Signature of Driller Date

ARIZONA DEPARTMENT OF WATER RESOURCES

GROUNDWATER MANAGEMENT SUPPORT SECTION

500 North Third Street
Phoenix, Arizona 85004-3903

THIS AUTHORIZATION SHALL BE IN POSSESSION OF THE DRILLER DURING ALL DRILL OPERATIONS

WELL REGISTRATION NO: 55-573596

AUTHORIZED DRILLER: WEBER DRILLING LICENSE NO: 272

NOTICE OF INTENTION TO DRILL AN EXEMPT WELL HAS BEEN FILED WITH THE DEPARTMENT BY:

WELL OWNER: MILTON K LUNA 1598 W MULE DEER ST NACO, AZ 85620

The well(s) is/are to be located in the:

SW 1/4 of the SE 1/4 of the NE 1/4 Section 18 Township 24 SOUTH Range 24 EAST

No. of wells in this project: 1

THIS AUTHORIZATION EXPIRES AT MIDNIGHT ON THE 3RD DAY OF MARCH, 2000.

/s/ CHIEF, GROUNDWATER MANAGEMENT SUPPORT

THE DRILLER MUST FILE A LOG OF THE WELL
WITHIN 30 DAYS OF COMPLETION OF DRILLING



RECEIVED
MAR - 4 1999
GROUNDWATER MGT

ARIZONA DEPARTMENT OF WATER RESOURCES
GROUNDWATER MANAGEMENT SUPPORT SECTION
MAIL TO: P. O. BOX 458, PHOENIX, ARIZONA 85001-0458
FOR MORE INFORMATION CALL: MONICA ORTIZ (602)417-2470
NOTICE OF INTENTION TO DRILL, DEEPEN, REPLACE OR MODIFY A WELL

PLEASE COMPLETE ALL ITEMS IN THE BOX BELOW DOWN TO COUNTY OR LOCAL AUTHORITY ENDORSEMENT. IF ANY WATER FROM THE PROPOSED WELL (LISTED BELOW) WILL BE USED FOR DOMESTIC PURPOSES ON A PARCEL OF LAND 20 OR FEWER ACRES, THE APPLICABLE COUNTY OR LOCAL HEALTH AUTHORITY MUST ENDORSE ALL ITEMS IN THE BOX BEFORE SUBMISSION TO THE DEPARTMENT OF WATER RESOURCES. ITEMS C, D, E, AND F MAY BE AVAILABLE FROM YOUR COUNTY ASSESSOR'S OFFICE.

A. MILTON K. LUNA - 1598 W MULE DEER ST. NACO, AZ. 85620-0265
LANDOWNER'S NAME CURRENT MAILING ADDRESS CITY STATE ZIP

B. TELEPHONE NO (520) 432-4077 COUNTY ASSESSOR'S PARCEL ID INFORMATION:

C. WELL LOCATED IN Cochise COUNTY D. 102 - 56 - 043 E. 4.00
BOOK MAP PARCEL # OF ACRES

OFFICIAL SEAL OR STAMP

C.C.H.S.S.
1415 W. Melody Lane, Bldg. A
Bisbee, Arizona 85603-3090

WELL/LAND LOCATION (MUST BE COMPLETED AS REQUESTED):

F. SW ¼ SE ¼ NE ¼ OF SECTION 18 TOWNSHIP 24 N(S) RANGE 24 (E)W
10AC 40AC 160AC

COUNTY OR LOCAL AUTHORITY ENDORSEMENT

CHECK ONE:
G. RECOMMEND APPROVAL X ; INSUFFICIENT INFORMATION TO MAKE DETERMINATION _____; VARIANCE REQUIRED _____ (EXPLANATION ATTACHED)

H. DATE 3-1-99 AUTHORIZED SIGNATURE Steven Herbert TITLE Envir. Hlth Spec.

1. OWNER OF WELL:
MILTON K. LUNA
NAME
1598 W MULE DEER ST.
CURRENT MAILING ADDRESS
NACO, AZ. 85620-0265
CITY STATE ZIP
TELEPHONE NUMBER (520) 432-4077

2. ACTION REQUESTED:
DRILL NEW WELL V DEEPEN _____
MODIFY _____ REPLACE _____

WELL REGISTRATION NO 55- _____

FOR A REPLACEMENT WELL PROVIDE:
MAX. CAPACITY OF THE ORIGINAL WELL
20 GALLONS PER MINUTE;
DISTANCE FROM THE ORIGINAL WELL:
41'4" FEET

3. CONSTRUCTION WILL START ABOUT:
MONTH APRIL YEAR 99

4. TYPE OF CASING FOR PROPOSED WELL:
SURFACE CASING: STEEL
DIAMETER: 8 " DEPTH: 20'
DOWNHOLE CASING: 956 - 3/16" WALL STEEL
DIAMETER: 6 " DEPTH: 300'

5. DESIGN PUMP CAPACITY:
20 GALLONS PER MINUTE

6. LESSEE OF LAND OF WELLSITE:
NAME
CURRENT MAILING ADDRESS
CITY STATE ZIP
TELEPHONE:

7. PRINCIPLE USE OF WATER: (BE SPECIFIC)
DOMESTIC - Household - Yard - Trees

8. OTHER USES OF WATER: (BE SPECIFIC).
DOMESTIC - ANIMALS

9. IF USE INCLUDES IRRIGATION, STATE TO NEAREST TENTH, THE NUMBER OF ACRES TO BE IRRIGATED: _____

FOR DEPARTMENT USE ONLY
REGISTRATION NO. 55- 573596
DATE FILED 3-4-99
FILE NO. D(24-24)18 ADC
AMA/INA —
W/S 11 S/B —
PROCESSED BY bp
DATE MAILED 3/19/99

10. PLACE OF USE (LEGAL DESCRIPTION OF LAND):
SW ¼ SE ¼ NE ¼ SECTION 18
10AC 40AC 160AC
TWNSHP 24 N(S) RNG 24 (E)W

11. TYPE OF WELL (CHECK ONE):
EXEMPT V NON-EXEMPT _____

12. CHECK ONE:
RESIDENTIAL V COMMERCIAL _____

13. IS THE PROPOSED WELLSITE WITHIN 100 FEET OF A SEPTIC TANK SYSTEM, SEWER DISPOSAL AREA, LANDFILL, HAZARDOUS MATERIALS OR PETROLEUM STORAGE AREAS AND TANKS?
YES _____ NO V

14. DRILLING FIRM:
NAME
WEBER DRILLING
MAILING ADDRESS
453 E. MECHAM DRIVE
CITY STATE ZIP
ST. DAVID, AZ. 85630
TELEPHONE NO.
(520) 720-4800
DWR LICENSE NUMBER 272
ROC LICENSE CATEGORY
C53

I STATE THAT THIS NOTICE IS FILED IN COMPLIANCE WITH A.R.S. § 45-596, IS COMPLETE AND CORRECT TO THE BEST OF MY KNOWLEDGE AND BELIEF AND THAT I UNDERSTAND THE LIMITATIONS AND CONDITIONS SET FORTH ON THE REVERSE SIDE OF THIS FORM.

MILTON K. LUNA - OWNER — Milton K. Luna — Feb. 24-99
15. TYPE OR PRINT NAME AND TITLE 16. LANDOWNER/LESSEE OF WELLSITE 17. DATE

DWR 55-40 (REV 1/99)

APPLICATION GUIDELINES

In accordance with Arizona Revise Statutes ("A.R.S.") §§ 41-1008 and 1079, the Department of Water Resources (Department) provides the following information regarding the application review process for authority to drill.

NECESSARY STEPS & INSTRUCTIONS TO OBTAIN DRILLING AUTHORITY

1. Pursuant to A.R.S. § 45-596, a person may not drill, cause to be drilled, deepen or modify any well for which a permit is not required without first filing a Notice of Intent to Drill with the Department. Only a well drilling contractor licensed in the State of Arizona or a single well licensee (a person licensed to drill or modify one exempt well on his or her own property) is authorized to drill, deepen or modify a well. Drilling may not begin until the well drilling contractor or licensee has possession of a drilling card at the well site, issued by the Director in the name of the well drilling contractor or licensee, and which authorizes the drilling of the specific well in a specific location. To assist you in understanding the requirements for this application, copies of A.R.S. § 45-596 and Arizona Administrative Code ("A.A.C.") R12-15-810 are available at the Department bookstore (602-417-2450 x7127).
2. If replacing, deepening or modifying an existing well, provide the registration number of the existing well in item 2. A replacement well is one located no more than 660 feet from the original well and that is not expected to annually withdraw more groundwater than historically withdrawn from the original well.
3. Information to complete items 3, 4, 5 and 14 may be available from your driller.
4. Information to complete items 10 and 13 may be available from your County Assessor's Office.
5. An exempt well, referred to in Item 11, means a well with a pump with a maximum capacity of not more than thirty-five gallons per minute used primarily for domestic purposes, including the noncommercial irrigation of less than two acres of land.
6. If any water from a proposed well on a parcel of twenty or fewer acres will be used for domestic purposes, as defined in § 45-454, the applicant must submit a well site plan of the property. The plan must be on an 8½" x 11" piece of plain paper with representation of the locations of all structures and proximity of adjacent lot lines, to scale. It must include the county assessor's parcel identification number. The plan must show the proposed well location and the location of any septic tank or sewer system that is either located on the property or within one hundred feet of the proposed well site, as well as indicating the measured shortest distance between the proposed well and existing septic tank system. **The plan must demonstrate that the well will not be drilled within one hundred feet of any septic or sewer system.**
7. The site plan must be approved by the county health authority, or by a local health authority in areas where the county health authority has delegated authority to approve septic or sewer systems. Endorsement by the county/local authority is based solely on the best available judgement that the proposed well, as shown on the site plan submitted, is 100 feet or more from all known and visually identifiable sewage treatment systems. It is not a representation that a well placed at this site will be guaranteed as to quantity or quality. In areas where there is no local or county authority that controls installation of septic tanks or sewer systems, or if the health authority is unable to determine whether the proposed well location complies with state and local requirements, the applicant must apply for approval directly to the Department of Water Resources.
8. If an individual other than the land owner or lessee signs this notice, an original letter of authorization from the land owner/lessee, stating that the individual has permission to sign this specific notice on his or her behalf, must accompany the notice.
9. Please mail **two original Notices** with **original signatures** and **two site plans** and, in accordance with A.R.S. § 45-113, a **check or money order (no cash) in the amount of $10.00** to P. O. Box 458, Phoenix Arizona, 85001-0458, or hand deliver to 500 North Third Street, Phoenix, Arizona.
10. Arizona Revised Statute § 45-596(D) provides that the Director of the Department is to determine whether or not all information required on this form has been submitted. If not, the person filing the Notice will be notified, and the drilling or modification of the well may **not** proceed.
11. This form is not applicable for non-exempt wells (those yielding more than thirty-five gallons per minute) within an Active Management Area. Contact Groundwater Management for further information regarding the appropriate notice to file with the Department.

TIME FRAME FOR REVIEW OF YOUR APPLICATION

Within 15 days after receipt of your Notice of Intention, the Arizona Department of Water Resources ("Department") will determine whether your application should be granted or denied, unless this time is extended for lack of a complete application. If your application is incomplete, the Department will notify you in writing and will specify what information is necessary to make the application complete. Until the missing information is received, the time frame for review of your application will be suspended. Your application will not be complete until all of the requested information is received. If you do not supply the missing information within sixty (60) days, the Department may deem your application withdrawn and close the file.

At the end of its review, the Department will send you written notice either granting or denying your application for drilling authority. If your application is approved, the Drill Card will be mailed directly to the drilling company. If denied, the Department's notice will state justification for the denial and an explanation of your right to appeal.

CONSTRUCTION AND FOLLOW UP REQUIREMENTS

1. Construction and abandonment standards for wells, including abandonment, must be in accordance with Department Regulations. A.R.S. § 45-594 and Arizona Administrative Code R12-15-811 require the well to be constructed with a twenty foot steel surface seal casing, including a one foot steel stickup and one and one-half inches of grout seal, unless a variance is granted **(see A.R.S. § 45-596 (G) for procedure to follow in requesting a variance).**
2. Pursuant to § 45-596(E), the drilling, deepening or modification of the well must be completed within one year of the date of the Notice of Intent. If the well is not completed within one year, a new Notice of Intent must be filed before proceeding with further construction.
3. If a well which was originally drilled as an exploration well, a monitor well, a piezometer well or for any use other than domestic use is later proposed to be converted to use for domestic purposes as defined in § 45-454, the well owner must file a Notice of Intention to Drill and comply with the requirements of § 45-596 before the well is converted and any water from that well is used for domestic purposes.
4. Within thirty days after installation of pumping equipment, the registered well owner must file a Completion Report with the Department. The person to whom a well is registered also must notify the Department of a change in ownership or a change in data relating to this well.

RECEIVED
MAR - 4 1999
GROUNDWATER MGT

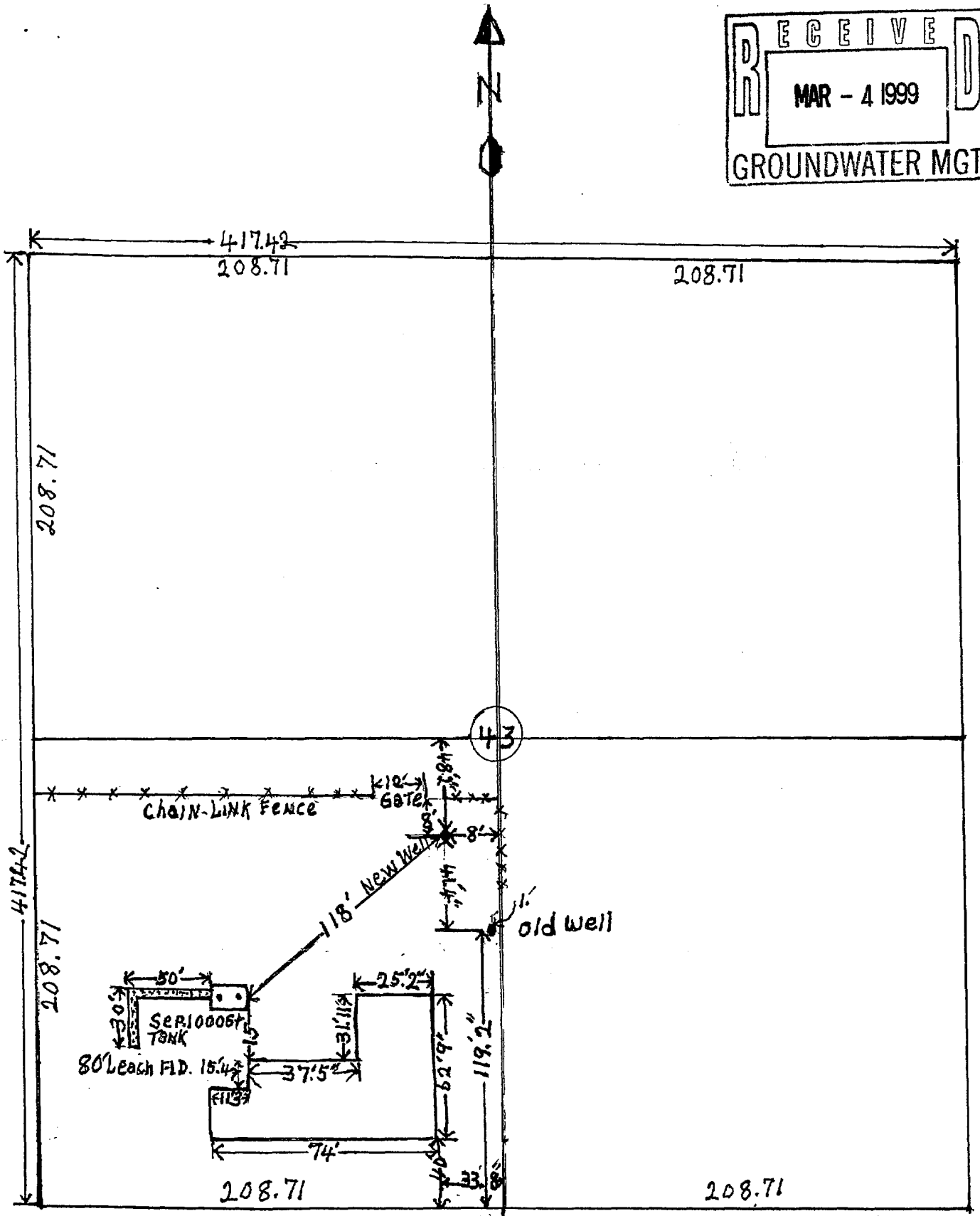

ABOVE PLAT NOT TO SCALE
Measured WITH STEEL TAPE

COCHISE COUNTY
PARCEL IDENTIFICATION
102-56-043
SEC 18 NE-TN 24-RNG 24

Sec 18 NE TN 24 Rng 24

RECEIVED
MAR - 4 1999
GROUNDWATER MGT

SEE MAP 36

PARCEL 2

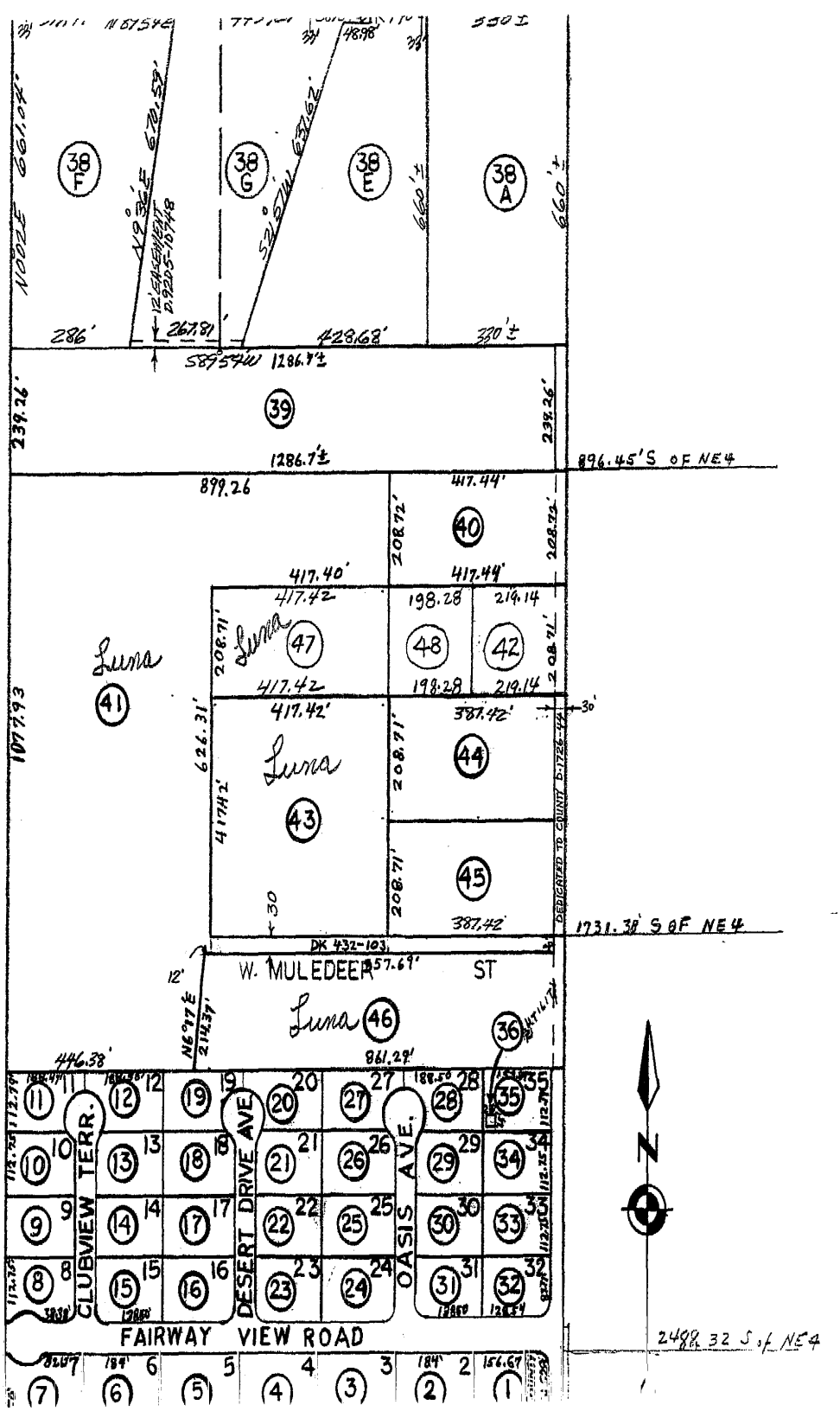

ARIZONA DEPARTMENT OF WATER RESOURCES

500 North Third Street, Phoenix, Arizona 85004
Telephone (602) 417-2470
Fax (602) 417-2422

March 19, 1999

JANE DEE HULL
Governor

RITA P. PEARSON
Director

MILTON K LUNA
1598 W MULE DEER ST
NACO, AZ 85620

Registration No. 55-573596
File No.D(24-24) 18 ADC

Dear Well Owner:

Enclosed is a copy of the Notice of Intention (NOI) to drill a well. This NOI, which was recently filed with this Department, is being returned to you as evidence of your compliance with ARS §45-596. The enclosed Completion Report is to be submitted when pump equipment is installed. The Drilling Card and Well Drilling Report form have been sent to your driller. He may not begin drilling until he has received the Drilling Card and it must be displayed on the rig during drilling. If you change drillers, you must supply this Department with the new driller's identity. Please ensure that the driller you select is licensed to drill the type of well you require. All well drillers must pass an examination proving they understand the drilling methods for that particular license, and are familiar with the laws and regulations which govern well construction in Arizona.

If it is necessary to change the location of the proposed well, immediately contact the Department of Water Resources to obtain written permission before proceeding with the drilling. A properly signed, amended Drilling Card must be in the possession of the driller before drilling commences at a different location than originally authorized.

ARS §45-600 requires the registered well owner to submit a completion report within thirty (30) days after the installation of pumping equipment. It also requires the driller to furnish this Department a complete and accurate log of the well within thirty (30) days after completion of drilling. You should insist, and ensure, that both of these are done.

If in the course of drilling a new well, it is determined that the new well cannot be successfully completed as initially intended (dry hole, cave in, lost tools, etc.), the new well must be properly abandoned and a Well Abandonment Completion Report submitted per R12-15-816.F.

Per ARS §45-593 (C), the person to whom a well is registered shall notify this Department of a change in ownership of the well and/or information pertaining to the physical characteristics of the well in order to keep this well registration file current and accurate. We have enclosed a Change of Well Information Form should it be needed in the future.

Sincerely,

Barbara Sims

Barbara Sims
Water Resource Technician
Groundwater Management Support Section

#1 Well

DEPARTMENT OF WATER RESOURCES
99 EAST VIRGINIA AVENUE
PHOENIX, ARIZONA 85004



REGISTRATION OF EXISTING WELLS

READ INSTRUCTIONS ON BACK OF THIS FORM BEFORE COMPLETING
PRINT OR TYPE — FILE IN DUPLICATE

11

FOR OFFICE USE ONLY
REGISTRATION NO. 55- 641801
FILE NO. D(24-24)18aad
FILED 4-28-82 (DATE) AT 11A (TIME)
INA
AMA

REGISTRATION FEE (CHECK ONE)	
EXEMPT WELL (NO CHARGE)	☐
NON-EXEMPT WELL — $10.00	☐

1. Name of Registrant: Milton K. Luna
P.O. Box 265 (Address) Naco (City), Az. (State) 85620 (Zip)

2. File and/or Control Number under previous groundwater law:
N/A (File Number) 35- N/A (Control Number)

3. a. The well is located within the SE ¼ NE ¼ NE ¼, Section 18NE,
of Township 24S N(S) Range 24E E(W), G & SRB & M, in the
County of Cochise.

b. If in a subdivision: Name of subdivision _____,
Lot No. _____, Address _____.

4. The principal use(s) of water (Examples: irrigation - stockwater - (domestic) - municipal - industrial)
Domestic.

5. If for irrigation use, number of acres irrigated from well _____.

6. Owner of land on which well is located. If same as Item 1, check this box ☒

_____
(Address) (City) (State) (Zip)

7. Well data (If data not available, write N/A)

Well #1
See Accomp. Map.

a. Depth of Well 142' feet
b. Diameter of casing 6" inches
c. Depth of casing 142 feet
d. Type of casing 3/8" Weld-Steel .
e. Maximum pump capacity 20 gallons per minute.
f. Depth to water 92' feet below land surface.
g. Date well completed Prior to 1960 (Month) (Day) (Year) .

8. The place(s) of use of water. If same as Item 3, check this box ☒.
_____¼ _____¼ _____¼, Section _____ Township _____ Range _____
_____¼ _____¼ _____¼, Section _____ Township _____ Range _____

Attach additional sheet if necessary.

9. DATE 4-26-82 SIGNATURE OF REGISTRANT Milton K. Luna

MICROFILMED

#1 WELL

DEPARTMENT OF WATER RESOURCES
99 EAST VIRGINIA AVENUE
PHOENIX, ARIZONA 85004

RECEIVED APR 28 1982 DEPT OF WATER RESOURCES

REGISTRATION OF EXISTING WELLS

READ INSTRUCTIONS ON BACK OF THIS FORM BEFORE COMPLETING
PRINT OR TYPE — FILE IN DUPLICATE

REGISTRATION FEE (CHECK ONE)	
EXEMPT WELL (NO CHARGE)	☒
NON-EXEMPT WELL — $10.00	☐

FOR OFFICE USE ONLY
REGISTRATION NO. 55-641803
FILE NO. D(24-24)18 dda
FILED 4-28-82 (DATE) AT 11A (TIME)
INA
AMA

1. Name of Registrant: MILTON K. LUNA
P.O. Box 265 (Address) NACO (City), AZ. (State) 85620 (Zip)

2. File and/or Control Number under previous groundwater law:
N/A (File Number) 35- N/A (Control Number)

3. a. The well is located within the NE ¼ SE ¼ SE4 ¼, Section 18 NE, of Township 24S N.S. Range 24E E.W, G & SRB & M, in the County of Cochise.

b. If in a subdivision: Name of subdivision _____, Lot No. _____, Address _____.

4. The principal use(s) of water (Examples: irrigation - stockwater - domestic - municipal - industrial) Domestic & irrigation.

5. If for irrigation use, number of acres irrigated from well 4.

6. Owner of land on which well is located. If same as Item 1, check this box ☒

_____
(Address) (City) (State) (Zip)

7. Well data (If data not available, write N/A) WELL #1 See Accomp. Map.

a. Depth of Well 140' feet
b. Diameter of casing 6" inches
c. Depth of casing 140' feet
d. Type of casing 3/8" WALL - STEEL .
e. Maximum pump capacity 20 gallons per minute.
f. Depth to water 92 feet below land surface.
g. Date well completed Prior to (Month) (Day) 1960 (Year).

8. The place(s) of use of water. If same as Item 3, check this box ☒
_____¼ _____¼ _____¼, Section _____ Township _____ Range _____
_____¼ _____¼ _____¼, Section _____ Township _____ Range _____

Attach additional sheet if necessary.

9. DATE 4-26-82 SIGNATURE OF REGISTRANT Milton K. Luna

MICROFILMED

SEC. 18NE TN. 24S RG 24E

BOOK 102
MAP 56

RECEIVED
APR 28 1982
DEPT
WATER RESOURCES

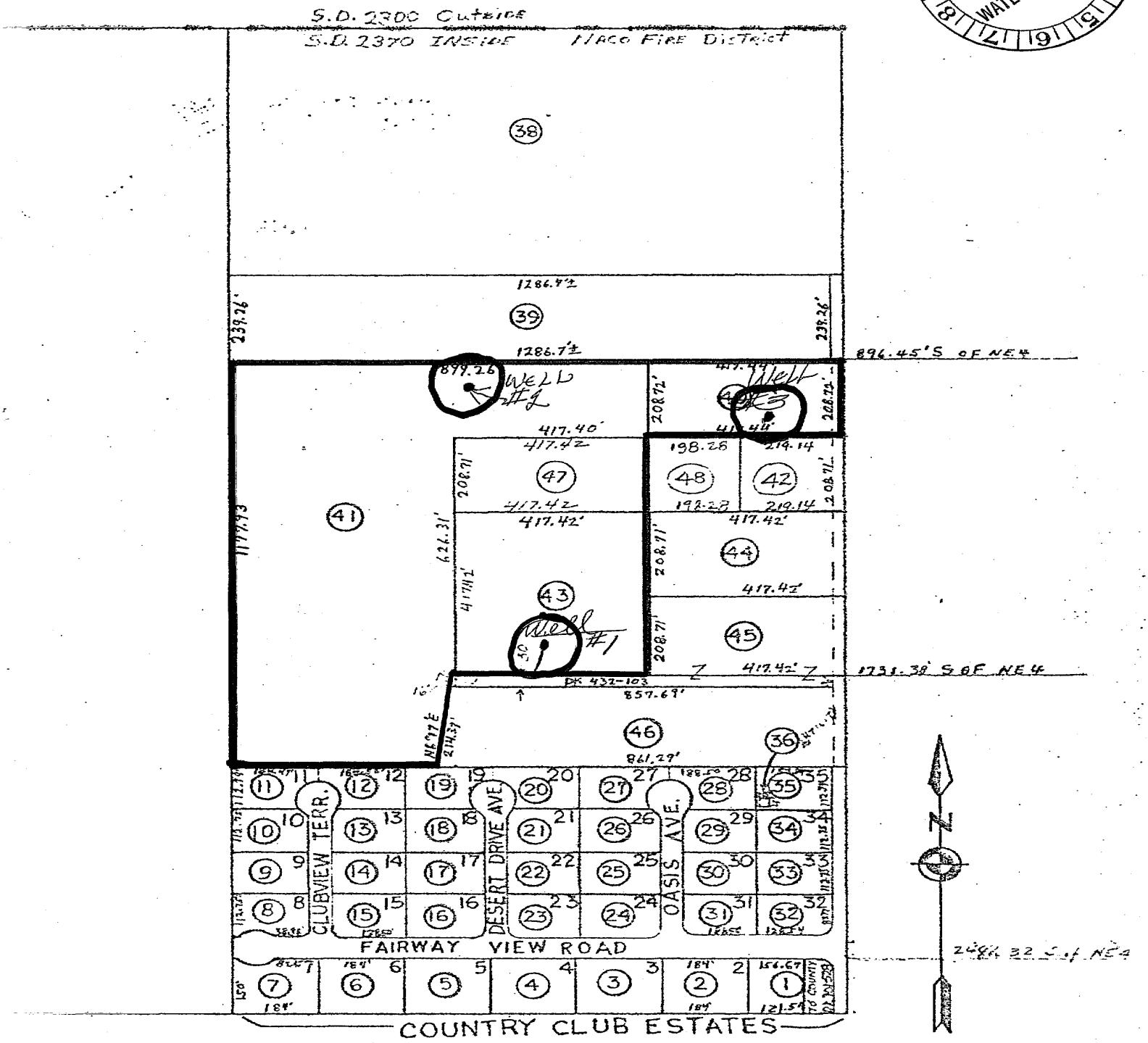

SCALE 1"= 300'

MICROFILMED

COUNTY ASSESSOR'S MAP

ENTERED
NOV 28 2007

ARIZONA DEPARTMENT OF WATER RESOURCES
Information Management Unit
P.O. Box 33589, Phoenix, Arizona 85067-3589
(602) 771-8527 * (800) 352-8488
www.water.az.gov

RECEIVED
NOV 26 2007
INFO MGMT

Well Driller Report and Well Log

MO

This report should be prepared by the driller in detail and filed with the Department within 30 days following completion of the well.

** PLEASE PRINT CLEARLY **

FILE NUMBER: D(24-24) 18 BCD
WELL REGISTRATION NUMBER: 55- 216018
PERMIT NUMBER (IF ISSUED)

Mail To:

SECTION 1. DRILLING AUTHORIZATION

Drilling Firm

NAME	DWR LICENSE NUMBER
BRADLY DRILLING	736
ADDRESS: 562 E. HWY 82	TELEPHONE NUMBER: 520-456-2355
CITY/STATE/ZIP: HUACHUCA CITY, AZ 85616	FAX

SECTION 2. REGISTRY INFORMATION

Well Owner

FULL NAME OF COMPANY, ORGANIZATION OR INDIVIDUAL: ERNEST ROGERS
MAILING ADDRESS: PO BOX 608
CITY / STATE / ZIP: NACO, AZ 85620
CONTACT PERSON NAME AND TITLE:
TELEPHONE NUMBER: 520-432-3861
FAX:
WELL NAME (e.g., MW-1, PZ-3, Lot 25 Well, Smith Well, etc.):

Location of Well

WELL LOCATION ADDRESS (IF ANY):

TOWNSHIP (N/S)	RANGE (E/W)	SECTION	160 ACRE	40 ACRE	10 ACRE
24	24	18	SE 1/4	SW 1/4	NW 1/4

LATITUDE Degrees	Minutes	Seconds "N	LONGITUDE Degrees	Minutes	Seconds "W
°	'		°	'	

METHOD OF LATITUDE / LONGITUDE (CHECK ONE): ☐ USGS Quad Map ☐ Conventional Survey ☐ *GPS: Hand-Held ☐ *GPS: Survey-Grade

LAND SURFACE ELEVATION AT WELL: Feet Above Sea Level

METHOD OF ELEVATION (CHECK ONE): ☐ USGS Quad Map ☐ Conventional Survey ☐ *GPS: Hand-Held ☐ *GPS: Survey-Grade

*IF GPS WAS USED, GEOGRAPHIC COORDINATE DATUM (CHECK ONE): ☐ NAD-83 ☐ Other (please specify):

COUNTY: Cochise

ASSESSOR'S PARCEL ID NUMBER: BOOK 102 | MAP 57 | PARCEL 140

SECTION 3. WELL CONSTRUCTION DETAILS

Drill Method

CHECK ONE
- ☒ Air Rotary
- ☐ Bored or Augered
- ☐ Cable Tool
- ☐ Dual Rotary
- ☐ Mud Rotary
- ☐ Reverse Circulation
- ☐ Driven
- ☐ Jetted
- ☐ Air Percussion / Odex Tubing
- ☐ Other (please specify)

Method of Well Development

CHECK ONE
- ☒ Airlift
- ☐ Bail
- ☐ Surge Back
- ☐ Surge Pump
- ☐ Other (please specify)

Method of Sealing at Reduction Points

CHECK ONE
- ☐ None
- ☐ Packed
- ☐ Swedged
- ☐ Welded
- ☒ Other (please specify): Native

Condition of Well

CHECK ONE
- ☒ Capped
- ☐ Pump Installed

Construction Dates

DATE WELL CONSTRUCTION STARTED: 9-10-07
DATE WELL CONSTRUCTION COMPLETED: 9-10-07

I state that this notice is filed in compliance with A.R.S. § 45-596 and is complete and correct to the best of my knowledge and belief.

DRILLING FIRM	SIGNATURE OF QUALIFYING PARTY	DATE
Bradly Drilling		10-15-07

Well Driller Report and Well Log

WELL REGISTRATION NUMBER
55- 216018

SECTION 4. WELL CONSTRUCTION DESIGN (AS BUILT) (attach additional page if needed)

DEPTH OF BORING	DEPTH OF COMPLETED WELL
285 Feet Below Land Surface	285 Feet Below Land Surface

Water Level Information 9-10-07

STATIC WATER LEVEL	DATE MEASURED	TIME MEASURED	IF FLOWING WELL, METHOD OF FLOW REGULATION
145 Feet Below Land Surface	~~3:30PM~~	3:30PM	☐ Valve ☐ Other:

Borehole

DEPTH FROM SURFACE FROM (feet)	DEPTH FROM SURFACE TO (feet)	BOREHOLE DIAMETER (inches)
0	20	12 1/4

Installed Casing

DEPTH FROM SURFACE FROM (feet)	DEPTH FROM SURFACE TO (feet)	OUTER DIAMETER (inches)	MATERIAL TYPE (X) STEEL	PVC	ABS	IF OTHER TYPE, DESCRIBE	PERFORATION TYPE (X) BLANK OR NONE	WIRE WRAP	SHUTTER SCREEN	MILLS KNIFE	SLOTTED	IF OTHER TYPE, DESCRIBE	SLOT SIZE IF ANY (inches)
0	20	8 5/8	X				X						
5	240	6		X			X						
240	285	6		X							X		1/8

Installed Annular Material

DEPTH FROM SURFACE FROM (feet)	DEPTH FROM SURFACE TO (feet)	ANNULAR MATERIAL TYPE (X) NONE	CONCRETE	NEAT CEMENT OR CEMENT GROUT	CEMENT-BENTONITE GROUT	BENTONITE GROUT	BENTONITE CHIPS	BENTONITE PELLETS	IF OTHER TYPE OF ANNULAR MATERIAL, DESCRIBE	FILTER PACK SAND	FILTER PACK GRAVEL	FILTER PACK SIZE
0	20		X						NATIVE			

Well Driller Report and Well Log

WELL REGISTRATION NUMBER
55- 216018

SECTION 5. GEOLOGIC LOG OF WELL

DEPTH FROM SURFACE FROM (feet)	DEPTH FROM SURFACE TO (feet)	DESCRIPTION Describe material, grain size, color, etc.	Check (X) every interval where water was encountered
0	2	Topsoil	
2	165	Clay	
165	285	Brown Rock	X

Well Driller Report and Well Log

WELL REGISTRATION NUMBER
55- 216018

SECTION 6. WELL SITE PLAN

NAME OF WELL OWNER	COUNTY ASSESSOR'S PARCEL ID NUMBER		
	BOOK	MAP	PARCEL
ERNEST ROGERS	102	57	140

- Please draw the following: (1) the boundaries of property on which the well was located; (2) the proposed well location; (3) the locations of all septic tank systems and sewer systems on the property or within 100 feet of the well location, even if on neighboring properties; and (4) any permanent structures on the property that may aid in locating the well.
- Please indicate the distance between the well location and any septic tank system or sewer system.



ARIZONA DEPARTMENT OF WATER RESOURCES

WATER MANAGEMENT SUPPORT SECTION

3550 N. Central Avenue
Phoenix, Arizona 85012

THIS AUTHORIZATION SHALL BE IN POSSESSION OF THE DRILLER DURING ALL DRILL OPERATIONS

WELL REGISTRATION NO: 55-216018

AUTHORIZED DRILLER: BRADLY DRILLING LICENSE NO: 736

NOTICE OF INTENTION TO DRILL AN EXEMPT WELL(S) HAS BEEN FILED WITH THE DEPARTMENT BY:

WELL OWNER: ERNEST ROGERS PO BOX 608 NACO, AZ 85620

THE WELL(S) IS/ARE TO BE LOCATED IN THE:
SE ¼ OF THE SW ¼ OF THE NW¼ SECTION 18 TOWNSHIP 24 SOUTH RANGE 24 EAST

NO. OF WELLS IN THIS PROJECT: 1 ASSESSOR PARCEL NO: 102-57-140

THIS AUTHORIZATION EXPIRES AT MIDNIGHT ON THE 27TH DAY OF JUNE, 2008

J. Cason

WATER MANAGEMENT SUPPORT

THE DRILLER MUST FILE A LOG OF THE WELL
WITHIN 30 DAYS OF COMPLETION OF DRILLING

NOTICE! The Authorization to drill this well **DOES NOT constitute or guarantee an approval to use the well** for the purpose of withdrawing groundwater **for transportation to an Active Management Area (AMA)** pursuant to A.R.S. § 45-552, 45-553, 45-554 or 45-555(A) **without official prior approval from the Department**.

GREAT SEAL OF THE STATE OF ARIZONA
DITAT DEUS
1912

ARIZONA DEPARTMENT OF WATER RESOURCES
3550 N. Central Avenue, Phoenix, Arizona 85012
Telephone (602) 771-8500
Fax (602) 771-8691

August 14, 2007

Janet Napolitano
Governor

Herbert R. Guenther
Director

ERNEST ROGERS
PO BOX 608
NACO, AZ 85620

Registration No. 55-216018
File No. D(24-24) 18 BCD

Dear Well Owner:

Enclosed is a copy of the Notice of Intention (NOI) to Drill a well that you recently filed with this Department pursuant to A.R.S. § 45-596. This is to inform you that the Department has approved the NOI and has mailed or otherwise provided a drilling card authorizing the drilling of the well to the well driller identified in the NOI. The driller may not begin drilling until he has received the drilling card, which must be displayed on the drill rig during drilling. **PLEASE NOTE:** The Authorization to drill this well **DOES NOT constitute or guarantee an approval to use the well for the purpose of withdrawing groundwater for transportation to an Active Management Area (AMA)** pursuant to A.R.S. § 45-552, 45-553, 45-554 or 45-555(A). Groundwater **may not** be withdrawn from this well for these transportation purposes **without official prior approval from the Department.** Please contact the office in the AMA where the groundwater is to be transported to determine what additional forms are needed and for more information on this process.

Well drilling activities must be completed within one year after the date the NOI was filed with the Department. If drilling is not completed within one year, you must file a new NOI before proceeding with further drilling. If in the course of drilling the well, it is determined that the well cannot be successfully completed as initially intended (dry hole, cave in, lost tools, etc.), the well must be properly abandoned and a Well Abandonment Completion Report must be filed as required by A.A.C. R12-15-816(F).

If you change drillers, you must notify the Department of the new driller's identity. Please ensure that the new driller is licensed by the Department to drill the type of well you require. A new driller may not begin drilling until he receives a new drilling card from the Department. If you are drilling a new or replacement well and it is necessary to change the location of the proposed well, you may not proceed with drilling until you file an amended NOI with the Department and the Department issues an amended drilling card to the driller. If county approval was required for the original well site plan (this applies to domestic wells on parcels that are five acres or less), you must submit a new well site plan with the new well location to your local county health authority for approval prior to filing the amended NOI with the Department.

A.R.S. § 45-600 requires the registered well owner to complete and file a Pump Installation Completion Report form (DWR form 55-56) within 30 days after the installation of pumping equipment. A form is enclosed for your use. Also enclosed is a well owner's guide that provides useful information and advice concerning your upcoming well construction project. A.R.S.§ 45-600 also requires the driller to file a complete and accurate Well Drillers Report and Well Log (DWR form 55-55) within 30 days after completion of drilling. That form was mailed to your driller with the drilling card. You should insist and ensure that all of the required forms are accurately completed and timely filed with the Department.

Please be advised that A.R.S. § 45-593(C) requires the person to whom a well is registered to notify the Department of a change in ownership of the well and/or information pertaining to the physical characteristics of the well in order to keep this well registration file current and accurate. Any change in well information or a request to change well driller must be filed on a Request to Change Well Information form (DWR form 55-71A) that may be downloaded from the ADWR Internet website at <http://www.water.az.gov/adwr/content/forms/default.htm#NOI>.

Sincerely,

Toni Bergeman

Toni Bergeman
NOI Unit
Water Management Support Section

Enclosures

RECEIVED JUN 28 2007 WATER MGMT

RECEIVED AUG 13 2007

Arizona Department of Water Resources
Water Management Support Section
P.O. Box 458 • Phoenix, Arizona 85001-0458
(602) 771-8500 • (800) 352-8488
(602) 771-8691 fax • www.azwater.gov

Notice of Intent to Drill, Deepen, Replace or Modify a Well
(Except a Non-Exempt Well in an Active Management Area)

$150 or $100 FEE

- Review instructions prior to completing form in black or blue ink.
- You must include with your Notice:
- Check or money order in the amount of the appropriate filing fee. For a well located within an AMA or INA, the fee is $150.00. For a well not located within an AMA or INA, the fee is $100.00 if the well will be used solely for domestic purposes (see page 2 and instructions) and will have a pump with a maximum capacity of not more than 35 gallons per minute. Otherwise, the fee is $150.00.
- Authority for fee: A.R.S. § 45-596.

** PLEASE PRINT CLEARLY **

AMA / INA	B SB
—	76
RECEIVED DATE	WS
10-28-07	11
ISSUED DATE	WQARF CERCLA
	—

FILE NUMBER: D(24-24)18 BCD
WELL REGISTRATION NUMBER: 55 - 216018

SECTION 1. COUNTY OR LOCAL HEALTH AUTHORITY APPROVAL (if applicable)

If water from the proposed well will be used for domestic purposes on a parcel of land of 5 or fewer acres, the applicable county or local health authority must endorse all items in Section 1 within one year before submission to the Department of Water Resources. You must also attach a site plan (pg. 3).

CHECK ONE

☒ County or Local Health Authority Recommends Approval (pursuant to A.R.S. § 45-596 (G) and (F))
- ☒ Field Inspection Performed
- ☐ Site Plan Review Only

☐ Insufficient Information to Make a Determination

Official County or Local Seal or Stamp
APPROVED BY THE COCHISE COUNTY ENVIRONMENTAL HEALTH DIVISION
DATE July 31, 2007
BY Carlos Diaz RS

COUNTY OR LOCAL AUTHORITY NAME AND TITLE: CARLOS DIAZ R.S.

TELEPHONE NUMBER: 520-432-9442

DATE: July 31, 2007

COUNTY OR LOCAL AUTHORITY SIGNATURE: Carlos Diaz R.S.

Lots are 25 x 114 150

SECTION 2. REGISTRY INFORMATION

Well Type

CHECK ONE

☒ Exempt (Pump has a maximum capacity of not more than 35 gpm and water is not used for irrigation purposes inside an AMA.) *(See instructions.)*

☐ Non-Exempt (Pump has a maximum capacity of more than 35 gpm and the well is located outside an AMA.) *(See instructions.)*

DESIGN PUMP CAPACITY: 20 Gallons Per Minute

Proposed Action

CHECK ONE

☒ Drill New Well
☐ Deepen
☐ Replace
☐ Modify

If Deepening, Replacing or Modifying:

ORIGINAL WELL REGISTRATION NUMBER: 55 -

MAXIMUM CAPACITY OF ORIGINAL WELL: Gallons Per Minute

DISTANCE & DIRECTION FROM ORIGINAL WELL: Feet

Location of Well

WELL LOCATION ADDRESS (IF ANY): 1820 W DOMINGUEZ ST

TOWNSHIP (N/S)	RANGE (E/W)	SECTION	160 ACRE	40 ACRE	10 ACRE
24	24	18	NW¼	SW¼	SE¼

COUNTY ASSESSOR'S PARCEL ID NUMBER: BOOK 102 - MAP 57-140 PARCEL — # OF ACRES: 11 LOTS

PLACE OF WATER USE (ONLY IF DIFFERENT FROM LOCATION OF WELL)

TOWNSHIP (N/S)	RANGE (E/W)	SECTION	160 ACRE	40 ACRE	10 ACRE
24	24	18	¼	¼	¼

COUNTY WHERE WELL IS LOCATED: Cochise

SECTION 3. OWNER INFORMATION

Well Owner

FULL NAME OF COMPANY, ORGANIZATION, OR INDIVIDUAL: ERNEST M ROGERS

MAILING ADDRESS: PO BOX 608

CITY / STATE / ZIP CODE: NACO AZ. 85620

CONTACT PERSON NAME AND TITLE: SAME

TELEPHONE NUMBER: 5204323861

FAX:

Landowner (if different from Well Owner)

FULL NAME OF COMPANY, GOVERNMENT AGENCY, OR INDIVIDUAL:

MAILING ADDRESS:

CITY / STATE / ZIP CODE:

CONTACT PERSON NAME AND TITLE:

TELEPHONE NUMBER:

FAX:

SECTION 4.

Questions	Yes	No	If Yes:
1. Is the proposed well site within 100 feet of a septic tank system, sewer disposal area, landfill, hazardous materials or petroleum storage area or tank?		X	You must also request a variance (A.A.C. R12-15-818).
2. Is there another well name or identification number associated with this well (e.g., Lot 35 Well, Smith Well, etc.)?		X	PLEASE STATE
3. Is the proposed well a NEW well to be located within an Active Management Area? *(See instructions)*		X	Unless the well is a replacement well and the total number of operable exempt wells on the land is not increasing, you must also file a supplemental form A.R.S. § 45-454(C) & (D).
4. Is the proposed well the second exempt well on this parcel for the same use?		X	If the proposed well is in an Active Management Area, you must also file a supplemental form 55-40A.

Notice of Intent to Drill, Deepen, Replace or Modify a Well

RECEIVED AUG 13 2007 WATER MGMT

RECEIVED JUN 28 2007 WATER MGMT

WELL REGISTRATION NUMBER 55- 216018

SECTION 5. DRILLING AUTHORIZATION

Drilling Firm

NAME: Bradly Drilling

DWR LICENSE NUMBER: 736

ROC LICENSE CATEGORY: C-53

TELEPHONE NUMBER: 520 456 2357

FAX:

MAILING ADDRESS: PO Box 4707

CITY / STATE / ZIP CODE: HC AZ 85616

DATE CONSTRUCTION IS TO BEGIN: ASAP

SECTION 6. WATER SITE INFORMATION

***Principal Use* of Water** CHECK ONE	***Other Uses* of Water** CHECK ALL THAT APPLY
☐ Irrigation	☐ Irrigation
☐ Utility	☐ Utility
☐ Commercial	☐ Commercial
☒ Domestic	☐ Domestic
☐ Municipal	☐ Municipal
☐ Industrial	☐ Industrial
☐ Mining	☐ Mining
☐ Stock	☐ Stock
☐ Recharge	☐ Recharge
☐ Dewatering	☐ Dewatering
☐ Other *(please specify):*	☐ Other *(please specify):*

SECTION 7. PROPOSED WELL CONSTRUCTION DESIGN (attach separate sheet if needed)

Borehole			Casing													
DEPTH FROM SURFACE			DEPTH FROM SURFACE			MATERIAL TYPE (T)				PERFORATION TYPE (T)						
FROM (feet)	TO (feet)	BOREHOLE DIAMETER (inches)	FROM (feet)	TO (feet)	OUTER DIAMETER (inches)	STEEL	PVC	ABS	IF OTHER TYPE, DESCRIBE	BLANK OR NONE	WIRE WRAP	SHUTTER SCREEN	MILLS KNIFE	SLOTTED	IF OTHER TYPE, DESCRIBE	GROUTING MATERIAL
0	20	12 1/4	0	20	8 5/8	X*				X						Cement
20	300	8 3/8	10	260	6		X			X						
			260	300	6		X							X		

* ADWR well construction standards require a surface seal consisting of a minimum of 20 feet of steel casing. Cement grout must be used to fill the annular space between the surface casing and the borehole. (A.A.C. R12-15-811(B))

The Department's issuance of an authorization to drill a well is not a determination of whether water withdrawn from the well is legally surface water or groundwater. The legal nature of the water withdrawn from the well may be the subject of court action in the future as part of a determination of surface water rights in your area. If there are court proceedings that could affect your well, you will be notified and be given the opportunity to participate. If you have questions regarding the legal nature of the water to be withdrawn from your proposed well, please consult with an experienced civil engineer, hydrologist or water rights attorney.

For the purposes of determining appropriate fees outside AMAs or INAs, "domestic purposes" is defined as "uses related to the supply, service and activities of households and private residences and includes the application of water to less than 2 acres of land to produce plants or parts of plants for sale or human consumption, or for use as feed for livestock, range livestock or poultry, as such terms are defined in A.R.S. § 3-1201."

I state that this notice is filed in compliance with A.R.S. § 45-596 and is complete and correct to the best of my knowledge and belief.

TYPE OR PRINT NAME AND TITLE: ERNEST MARION ROGERS

SIGNATURE OF WELL OWNER: [signature] DATE: 6-26-07

SIGNATURE OF LANDOWNER, IF APPLICABLE (SEE INSTRUCTIONS): [signature] DATE: 6-26-07

RECEIVED RECEIVED

Notice of Intent to Drill, Deepen, Replace or Modify a Well

AUG 13 2007 JUN 28 2007

WATER MGMT WATER MGMT

WELL REGISTRATION NUMBER
55-216018

CHECK ONE: ☒ FILING MANUALLY
☐ FILING ELECTRONICALLY* *DRILLER'S E-MAIL ADDRESS

*COUNTY OR LOCAL HEALTH AUTHORITY APPROVAL CODE	COUNTY APPROVAL CODE
If applicant is filing this NOI electronically via the ADWR website and County approval is required, please indicate approval by providing a County Approval Code.	

WELL SITE PLAN

NAME OF WELL OWNER	COUNTY ASSESSOR'S PARCEL ID NUMBER		
	BOOK	MAP	PARCEL
ERNEST M. ROGERS			102-51-140 5

- If this well will be a domestic well on 5 acres or less, please draw the following: (1) the boundaries of your property; (2) the proposed well location; (3) the locations of all septic tank systems and sewer systems on the property or within 100 feet of the well location, even if on neighboring properties; and (4) any permanent structures on the property that may aid in locating the well. If the parcel is vacant land or lacks a septic tank or sewer system, please indicate this.
- Indicate the distance between the proposed well location and any septic tank system or sewer system.

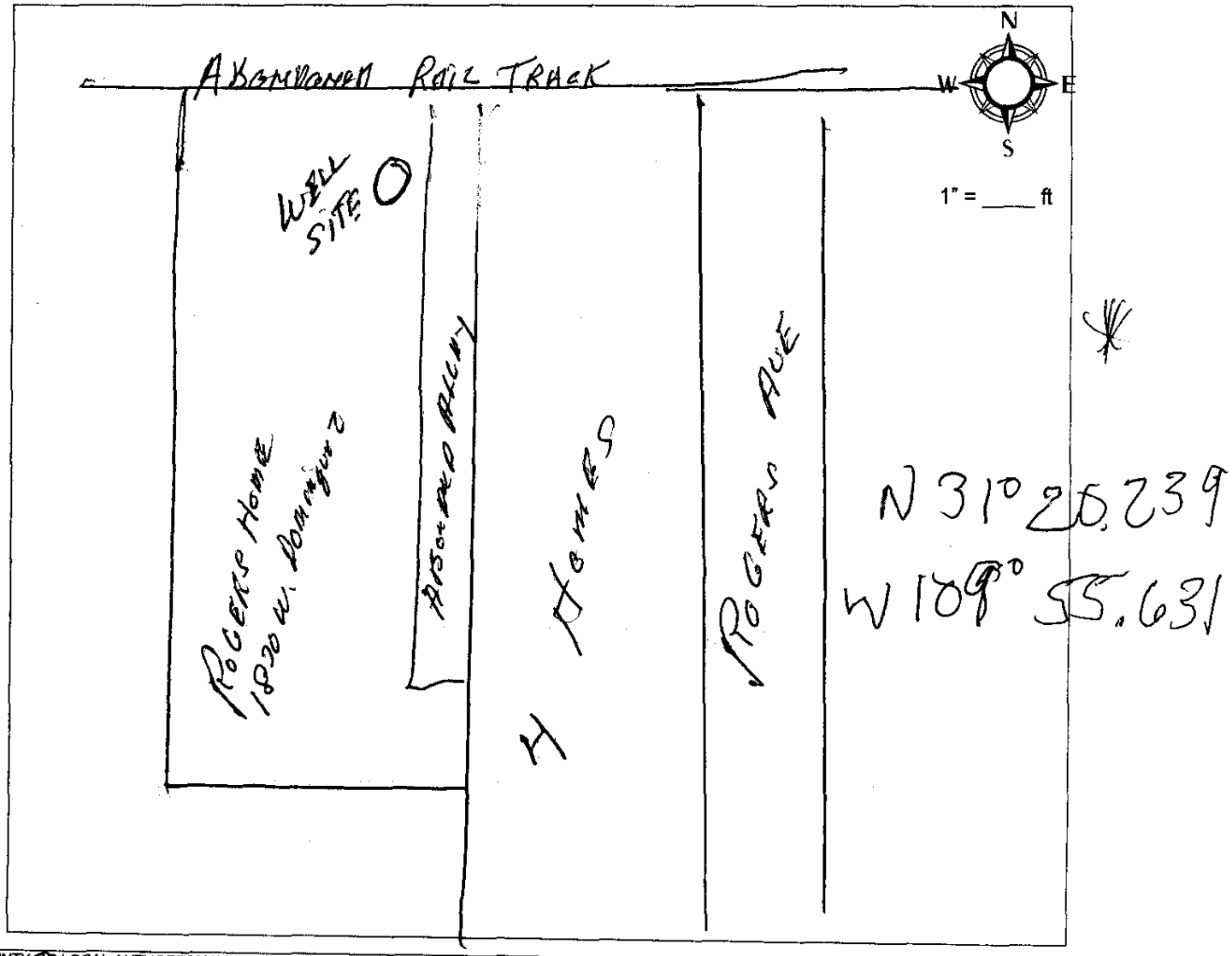

COUNTY OR LOCAL AUTHORITY NAME AND TITLE	
Carlos Diaz R.S.	
COUNTY OR LOCAL AUTHORITY SIGNATURE	
Carlos Diaz R.S.	
TELEPHONE NUMBER	DATE
520-432-9442	July 31, 2007

Official County or Local Seal or Stamp

APPROVED BY THE COCHISE COUNTY ENVIRONMENTAL HEALTH DIVISION

DATE July 31, 2007

BY Carlos Diaz R.S.

COUNTY OF COCHISE ARIZONA

ARIZONA DEPARTMENT OF WATER RESOURCES
Water Management Support Section – NOI Unit
3550 N Central Ave, Phoenix, Arizona 85012
Telephone (602) 771-8646
Fax (602) 771-8691

Janet Napolitano
Governor

Herbert R. Guenther
Director

July 10, 2007

PLEASE RETURN ALL PAPERS

Ernest M. Rogers
P.O. Box 608
Naco, AZ 85620

Re: Well Registry Number: 55-216018
File (Location) Number:

Dear Applicant:

The Department of Water Resources recently received your Notice of Intent (NOI) to Drill, Deepen, Replace or Modify a Well. However, our review indicates that the NOI is incomplete under the Groundwater Management Act for the following reason(s):

- **SECTION 1: COUNTY APPROVAL IS REQUIRED ON A PARCEL OF LAND OF 5 OR FEWER ACRES FOR WELLS BEING USED FOR DOMESTIC PURPOSES. UNDER SECTION 2 OF YOUR APPLICATION, THE NUMBER OF ACRES FOR THIS PARCEL WAS NOT ANSWERED. IF THE PARCEL OF LAND IS 5 OR FEWER ACRES, PLEASE COMPLETE ALL UNANSWERED QUESTIONS ON THE FORM AND FORWARD THE NOI FORM TO THE COCHISE COUNTY HEALTH AUTHORITY FOR APPROVAL.**
- **SECTION2: PLEASE COMEPLETE THE LEGAL DESCRIPTION OF THE WELL; WHICH IS THE TOWNSHIP, RANGE, SECTION AND 160, 40 AND 10 ACRE QUARTER LOCATION. IF THE WELL IS LOCATED IN AN ACTIVE MANAGEMENT AREA. AND THEREFORE, NEEDS AN AMA CERTIFICATION OF COMPLIANCE FORM "ARS 45-454 (C) & (D)". I HAVE ENCLOSED THE FORM SO PLEASE READ AND SIGN THE EXEMPT WELL CERTIFICATION OF COMPLIANCE FORM.**
- **SECTION 7: THE ANSWER FOR THE OUTER DIAMETER IS NOT CLEAR. PLEASE INDICATE THE NUMBER OF INCHES.**

IF YOU HAVE ANY QUESTIONS, PLEASE CALL DARLENE SUMPTER-KING AT 602-771-8646.

In accordance with Arizona Revised Statutes (A.R.S.) § 45-596, Paragraph D, the Department is mailing this "statement of determination" as a request for information necessary to make the NOI complete and correct. Please provide the Department with the additional information and resubmit the corrected NOI form and any attachments (if applicable) to ADWR. The Department's substantive review time frame is suspended until all requested information is provided. If the Department does not receive the necessary information within sixty (60) days, the application may be denied. You would then have to re-initiate the NOI process and pay a new filing fee to receive a drilling authority for this location.

WHEN RESUBMITTING THE COMPLETED FORM, RETURN TO:

WATER MANAGEMENT SUPPORT SECTION
NOI UNIT c/o DARLENE SUMPTER-KING
PO BOX 458
PHOENIX, ARIZONA 85001-0458

Printed: 6/28/2007 12:20:09 PM

216018

Store 0010
Sale Receipt #
6/28/2007
Page 1

Arizona Department of Water Resources

3550 N Central Ave
Phoenix AZ 85012

ROGERS BORDER SERVICE

3847 S TOWNER AVE
NACO,AZ 85620
520-432-3861

Date: 6/28/2007
Cashier: WRLXS
Type: Mail

DCS/INV#	DESCRIPTION		ATTR	SIZE	QTY	PRICE	EXT PRICE
F 72	4439-06	NOTICE OF INTENT TO DRILL WELL	15245		1	100.00	100.00
				1 Unit(s)		Subtotal:	100.00
						RECEIPT TOTAL:	**100.00**
						Tendered:	100.00

Check #: 100.00 # 3548

ERNEST M ROGERS

We Appreciate Your Business!

DEPARTMENT OF WATER RESOURCES
99 EAST VIRGINIA AVENUE
PHOENIX, ARIZONA 85004

RECEIVED MAY 11 1982 DEPT WATER RESOURCES

REGISTRATION OF EXISTING WELLS

READ INSTRUCTIONS ON BACK OF THIS FORM BEFORE COMPLETING
PRINT OR TYPE — FILE IN DUPLICATE

REGISTRATION FEE (CHECK ONE)	
EXEMPT WELL (NO CHARGE)	X
NON-EXEMPT WELL – $10.00	☐

FOR OFFICE USE ONLY
REGISTRATION NO. 55- 641750
FILE NO. D(24-24)18ddd
FILED 5-11-82 (DATE) AT 11 A (TIME)
INA
AMA

1. Name of Registrant: Mrs Mary W. Rollins
Naco Hwy P.O. Box 332 (Address) Naco (City), Arizona (State) 85620 (Zip)

2. File and/or Control Number under previous groundwater law:
(File Number) N/A 35- N/A (Control Number)

3. a. The well is located within the NE ¼ SE ¼ SE4 ¼, Section 18NE, of Township 24S N/S, Range 24E E/W, G & SRB & M, in the County of Cochise.

b. If in a subdivision: Name of subdivision ND, Lot No. _____, Address _____.

4. The principal use(s) of water (Examples: irrigation - stockwater - domestic - municipal - industrial) Domestic.

5. If for irrigation use, number of acres irrigated from well ND.

6. Owner of land on which well is located. If same as Item 1, check this box X
(Address) (City) (State) (Zip)

7. Well data (If data not available, write N/A)
a. Depth of Well 126 ft. feet
b. Diameter of casing 2 inch inches
c. Depth of casing N/A feet
d. Type of casing NA .
e. Maximum pump capacity N/A gallons per minute.
f. Depth to water N/A feet below land surface.
g. Date well completed N/A (Month) (Day) (Year) .

8. The place(s) of use of water. If same as Item 3, check this box X
_____ ¼ _____ ¼ _____ ¼, Section _____ Township _____ Range _____
_____ ¼ _____ ¼ _____ ¼, Section _____ Township _____ Range _____
Attach additional sheet if necessary.

9. DATE 5-8-82 SIGNATURE OF REGISTRANT Mary W. Rollins

MICROFILMED

INSTRUCTIONS FOR COMPLETING REGISTRATION FORM

General Instructions

1. A person who owns an "Existing Well" shall register the well, pursuant to A.R.S. 45-593, by filing this form **in duplicate** with the Department of Water Resources not later than midnight June 14, 1982. The form must be completed and signed. Failure to do so will constitute a violation of A.R.S. 45-593, and may subject the well owner to injunction and/or civil penalties, pursuant to A.R.S. Title 45, Article 12.

2. An "Existing Well" means, (1) a well which was drilled on or before June 12, 1980 and which is not abandoned or sealed, or (2) a well which was not completed on or before June 12, 1980, but for which a Notice of Intention to Drill was on file with the Arizona Water Commission on or before June 12, 1980.

3. No registration fee is required for Exempt Wells. A $10.00 registration fee must accompany registration forms for all Non-Exempt Wells.

4. An "Exempt Well" means a well having a pump with a maximum capacity of not more than 35 gallons per minute which is used to withdraw groundwater. An Exempt Well may include the non-commercial irrigation of not more than 1 acre of land.

5. A "Non-Exempt Well" means a well that is not an "Exempt Well".

INSTRUCTIONS FOR REGISTRATION QUESTIONS

1. The Registrant must be the owner of the well and may be an individual, public or private corporation, company, partnership, firm, association, society, estate, trust, any other private organization or enterprise, the United States, any state, territory or country or a governmental entity, political subdivision or municipal corporation organized under or subject to the constitution and laws of this State.

2. If you own an existing irrigation well drilled at any time, or any other type of well drilled on or after June 20, 1968, you should have an assigned control and/or file number. Write these numbers in item 2. If you do not know the number, please explain the reason on the form or on an attached sheet.

3. a. Fill in the Section, Township and Range in all cases if it is available.
   b. If the well is in a subdivision and you have this information, give the subdivision name, Lot Number, and Address.

4. Show all purposes for which the water is used.

5. If the well is used for irrigation, give the number of acres irrigated in 1980 from the well.

6. If the owner of the land is an individual, give the last name, first name, middle initial. If the owner of the land is a corporation, partnership, firm, etc., fill in the appropriate title.

7. Complete the section on Well Data with the most accurate information available to you. If the data is not available, write N/A in the blanks.

8. Give the legal description of the place of use of the water. If place of use is in a subdivision and legal description is not available, give the subdivision name, Lot Number and/or address on the blank line.

9. The person in whose name a well is registered shall notify the Department of any change in ownership and shall keep all information on the registration record current and accurate. A form entitled "Change of Well Information/Ownership" is available for this purpose. A blank form will be furnished with the returned duplicate copy of the registration form.

BOOK 102
MAP 56

MAY 1982
DEPARTMENT OF WATER RESOURCES

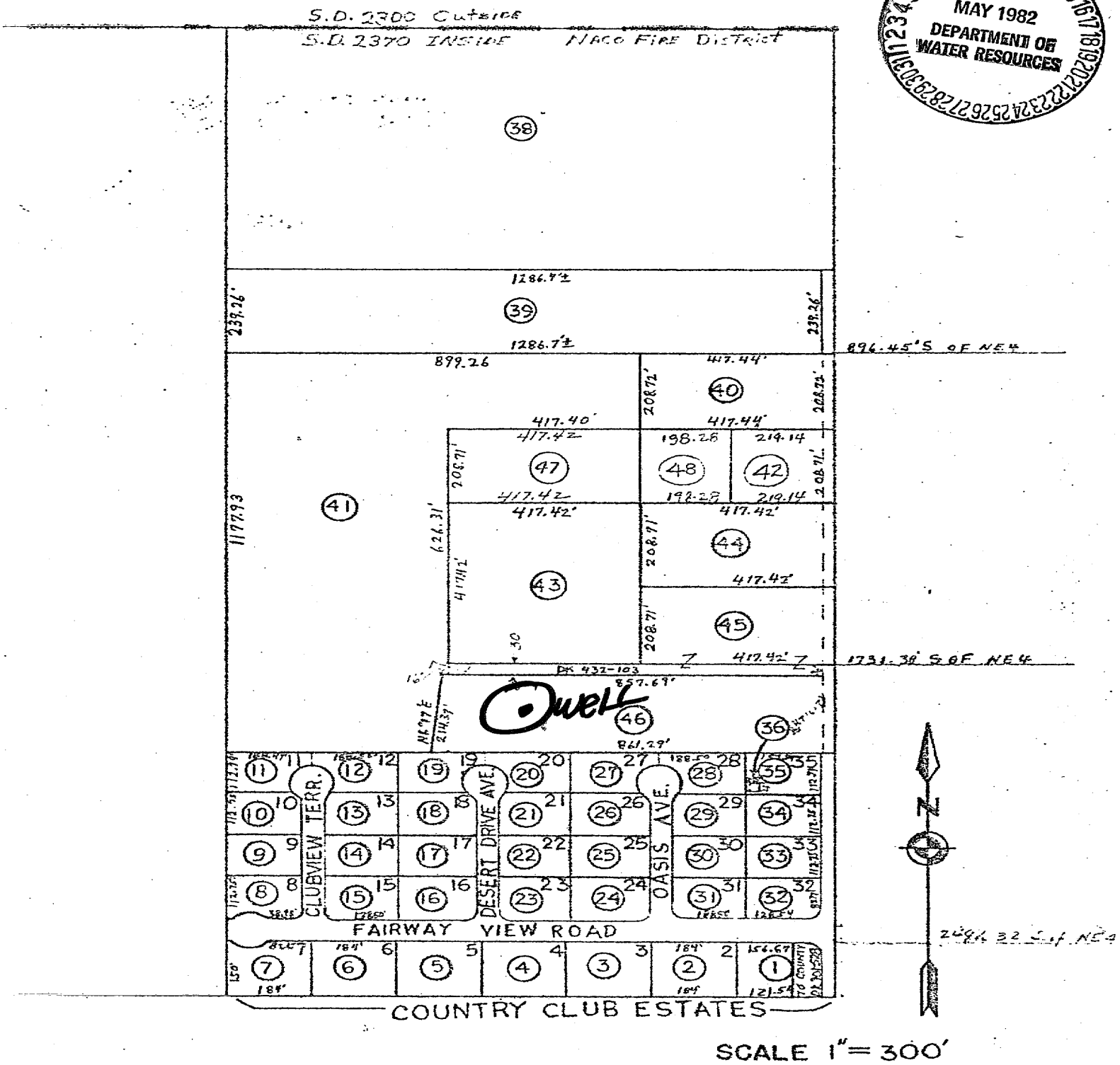

SCALE 1"= 300'

MICROFILMED

COUNTY ASSESSOR'S MAP

STATE OF ARIZONA
DEPARTMENT OF WATER RESOURCES
99 EAST VIRGINIA AVENUE
PHOENIX, ARIZONA 85004

RECEIVED AUG 26 1987 DEPT. OF WATER RESOURCES

WELL DRILLER REPORT

This report should be prepared by the driller in all detail and filed with the Department within 30 days following completion of the well.

1. Owner Richard Ross
Name
P.O. Box 305 Naco, Az 85620
Mailing Address

2. Driller Weber Drilling
Name
RT-1 Box 276B St. David, Az 85630
Mailing Address

3. Location of well: Twp 24S Rge 24E Sec. 6 SW¼, SW¼, NW¼

4. Permit No. 55-517526 (if issued)

DESCRIPTION OF WELL

5. Total depth of hole 425 ft.

6. Type of casing Steel

7. Diameter and length of casing 8 in. from 0 to 20, 6 in from 0 to 425.

8. Method of sealing at reduction points welded

9. Perforated from ____ to ____, from ____ to ____, from ____ to ____.

10. Size of cuts 8" x ⅛" Number of cuts per foot 4

11. If screen was installed: Length ____ ft. Diam ____ in. Type ____

12. Method of construction drilled
drilled, dug, driven, bored, jetted, etc.

13. Date started 4 (Month) 15 (Day) 87 (Year)

14. Date completed 4 (Month) 16 (Day) 87 (Year)

15. Depth to water 375 ft. (If flowing well, so state.)

16. Describe point from which depth measurements were made, and give sea-level elevation if available Ground Level

17. If flowing well, state method of flow regulation: ____

18. Remarks: ____

55-517526

D(24-24)6 bcc

ENTERED AUG 26 1987

Entered ____ By ____

LOG OF WELL

Indicate depth at which water was first encountered, and the depth and thickness of water bearing beds. If water is artesian, indicate depth at which encountered, and depth to which it rose in well.

From (feet)	To (feet)	Description of formation material
		First water 375' Static 300
0	225	decomposed granite & limestone Conglomerate
225	300	muddy sandstone
300	375	volcanic rock
375	425	muddy sandstone

I hereby certify that this well was drilled by me (or under my supervision), and that each and all of the statements herein contained are true to the best of my knowledge and belief.

Driller Donald G. Weber
Name

WEBER DRILLING
RT. 1 BOX 276B
ST. DAVID, AZ 85630
PHONE 586-4800

City State Zip

Date 8/20/87



DEPARTMENT OF WATER RESOURCES
99 East Virginia
Phoenix, Arizona 85004

55-517526
Registration No.
D(24-24)6 bcc

File No.

COMPLETION REPORT

1. Per A.R.S. §45-600, the Completion Report to be filed with the Department within 30 days after installation of pump equipment by the registered well owner.
2. Drawdown of the water level for a non-flowing well should be measured in feet after not less than 4 hours of continuous operation and while still in operation and for a flowing well the shut-in pressure should be measured in feet above the land or in pounds per square inch at the land surface.
3. The static groundwater level should be measured in feet from the land surface immediately prior to the well capacity test.
4. The tested pumping capacity of the well in gallons per minute for a non-flowing well should be determined by measuring the discharge of the pump after continuous operation for at least 4 hours and for a flowing well by measuring the natural flow at the land surface.

LOCATION OF THE WELL:

245	24E	6	SW ¼ SW ¼ NW ¼
Township	Range	Section	

EQUIPMENT INSTALLED:

Kind of pump _____
Turbine, centrifugal, etc.

Kind of power Electric
Electric, natural gas, gasoline, etc.

H.P. Rating of Motor 3

Pumping Capacity 35
Gallons per minute

Date installed 4-10-87

Electricity is not turned on yet but will be 4/23/87

WELL TEST:

Test pumping capacity 35
Gallons per minute

Date Well Tested _____

X Method of Discharge Measurement _____
Weir, orifice, current meter, etc.

Static Groundwater Level _____ ft. Drawdown _____ ft.

Total Pumping Lift _____ ft. Drawdown _____ lbs
(Flowing Well)

I HEREBY CERTIFY that the above statements are true to the best of my knowledge and belief.

May 5, , 19 87
DATE

Richard Ross
Signature

209 Willson Road
Address

Naco, Arizona 85620
City State Zip

ENTERED MAY 14 1987

DWR-55-7-3/84

FILING FEE $10.00

DEPARTMENT OF WATER RESOURCES (DWR)
NOTICE OF INTENTION TO DRILL OR DEEPEN A WELL
OUTSIDE OF AN ACTIVE MANAGEMENT AREA

RECEIVED APR 9 1987 DEPT. OF WATER RESOURCES

Section 45-596, Arizona Revised Statutes, provides: In an area not subject to Active Management, a person may not drill or cause to be drilled any well or deepen an existing well without first filing a Notice of Intention to Drill with the Department.

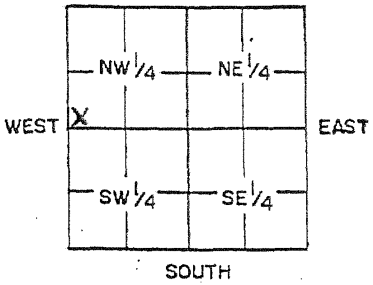

INDICATE WELL LOCATION BY X
(Above diagram represents one 640 acre section.)

WELL/LAND LOCATION:

1. Township 24 S N/S
2. Range 24 E E/W
3. Section 6
4. SW ¼, SW ¼, NW ¼
   10 acre subdivision
5. County Cochise
6. Owner of well:
   Richard Ross
   Name
   P.O. Box 305
   Mailing address
   Naco, AZ 85620
   City State Zip
   Telephone 432-5965
7. Owner of land:
   Richard Ross
   Name
   P.O. Box 305
   Mailing Address
   Naco AZ 85620
   City State Zip

DESCRIPTION OF WELL:

8. Diameter 6 inches
   Depth 400 feet
9. Type of casing Steel
10. Design pump capacity:
    35 gallons per minute
11. Estimate of total annual pumping: N/A acre feet
12. Principal use of water:
    Two homes
    (Be Specific)
13. Other uses intended:
    Trees
    (Be Specific)
14. If for irrigation, state the number of acres to be irrigated:
    N/A acres
15. Construction will start about:
    4/87
    Month Year

DO NOT WRITE IN THIS SPACE
OFFICE RECORD
FILE NO. D(24-24)6 bcc
FILED 4-9-87 BY SV
INPUT ENTERED APR 16 1987 BY
DUPLICATE MAILED 4-15-87 BY SV
REGISTRATION NO. 55-517526
INA
W/S 13 S/B

PLACE OF USE:

16. Township 24 S N/S
17. Range 24E E/W
18. Section 6
19. Legal description of land SW ¼ SW ¼ NW ¼
20. Type well:
    ✓ Exempt
    ___ Non-Exempt
21. Action Requested:
    Drill ✓ Deepen ___ Replace ___
    55-
22. This notice filed by:
    Owner ✓
    Lessee ___
    Name
    Address
    City State Zip
    Telephone
23. Drilling Firm: Weber Drilling
    Name
    RT 1 Box 2760
    Address
    St. David AZ 85630
    City State Zip
    (272) 55605
    DWR License Number

24, Is the proposed wellsite within 100 feet of a septic tank system, sewage disposal area, landfill, hazardous waste facility or storage area of hazardous materials: Yes ___ No ✓

GENERAL INSTRUCTIONS

1. Fill out this form in duplicate and send to 99 East Virginia, Suite 100, Phoenix, Az. 85004.
2. For specific instructions, limitations and conditions, see the reverse side of this form.
3. This form is to be used to drill, deepen or replace a well outside of an Active Management Area
4. If the well is a replacement or deepening of an existing well, state the registration number of the existing well in Item 21.
5. Construction standards for new and replacement wells and the deepening and abandonment of existing wells shall be in accordance with Department Rules and Regulations.

I state that this Notice is filed in compliance with ARS §45-596 and is complete and correct to the best of my knowledge and belief and that I understand the limitations under which I must operate this well set forth on the reverse side of this form.

DATE 4-2-87 Signature of Person Filing Richard Ross

DWR-55-41-8/86 (Revised)

SPECIFIC INSTRUCTIONS, LIMITATIONS AND CONDITIONS

1. Upon receipt of the return of this annotated Notice, the owner is authorized to proceed in drilling or deepening the well as set forth on this Notice.

2. An exempt well means a well having a pump with a maximum capacity of not more than thirty-five (35) gallons per minute and may include the application of water to less than two (2) acres of land to produce plants or parts of plants for sale, human consumption or for use as feed for livestock, range livestock or poultry.

3. Only one exempt well may be drilled or used to serve the same use at the same location.

4. A non-exempt well is any well which exceeds the limitations, as indicated in paragraph 2 above. However, water from a non-exempt well located in an Irrigation Non-Expansion Area, may not be withdrawn to irrigate any acres which are not eligible to be irrigated pursuant to ARS §45-434 or §45-437. Also, owners of non-exempt wells located in Irrigation Non-Expansion Areas, are subject to the measuring device and annual report requirements of ARS §45-437.

5. The drilling or deepening of this well shall be completed within one (1) year of the date of this Notice.

6. Within thirty (30) days after the installation of pumping equipment on this well, the registered well owner shall file the prescribed Completion Report. A form for this purpose will be furnished to the registered owner with the return of an annotated copy of this Notice.

7. The person to whom a well is registered shall notify the Department of a change in ownership or a change in data relating to this well. The prescribed form for these purposes will be furnished to the registered owner with the return of the annotated copy of this Notice.

8. A sketch map showing the general boundaries of the Active Management Areas and Irrigation Non-Expansion Areas is shown at the right. Maps of greater detail are available on request.

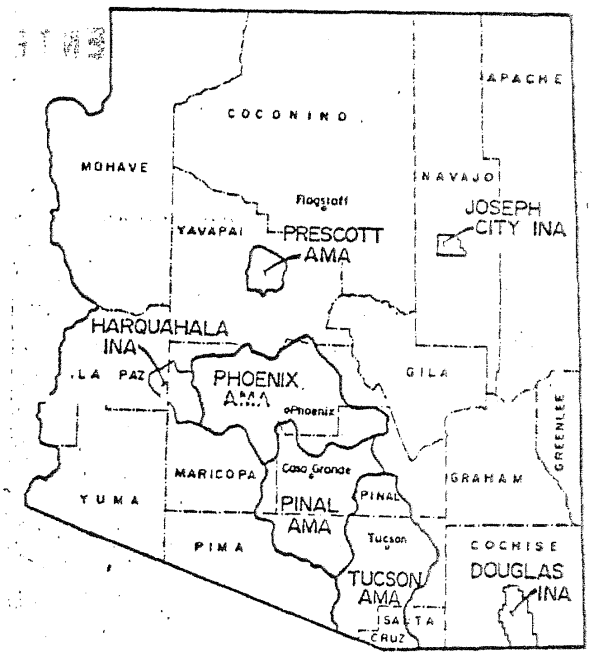

STATE OF ARIZONA
DEPARTMENT OF WATER RESOURCES
15 South 15th Avenue
Phoenix, Arizona 85007

WELL DRILLER REPORT

This report should be prepared by the driller in all detail and filed with the Department within 30 days following completion of the well.

1. Owner David G. Ruiz
P.O. Bx 4205 Bisbee, Az 85603
Name / Mailing Address

2. Driller L. B. DRILLING
Box 4166
Huachuca City, AZ 85616
Name / Mailing Address

3. Location of well: 1-24 S R-24 E S-4 SW x SW x NW

4. Permit No. _____ (If issued)

DESCRIPTION OF WELL

5. Total depth of hole 312 ft.
6. Type of casing PVC
7. Diameter and length of casing 6 in. from 0 to 312, ____ in from ____ to ____.
8. Method of sealing at reduction points _____
9. Perforated from 312 to 252, from ____ to ____, from ____ to ____.
10. Size of cuts 1/8 Number of cuts per foot Three
11. If screen was installed: Length ____ ft. Diam ____ in. Type _____
12. Method of construction drilled air
drilled, dug, driven, bored, jetted, etc
13. Date started May (Month) 28 (Day) 1991 (Year)
14. Date completed May (Month) 29 (Day) 1991 (Year)
15. Depth to water 254 ft. (If flowing well, so state)
16. Describe point from which depth measurements were made, and give sea-level elevation if available ground level
17. If flowing well, state method of flow regulation: N/A
18. Remarks: blew 15 gpm

AUG - 9 1991

DO NOT WRITE IN THIS SPACE

REG. No. 55-531770
File No. D(24-24)4 BCC
Entered _____ by _____
ENTERED AUG 13 1991

DWR-55-55-2/89

LOG OF WELL

Indicate depth at which water was first encountered, and the depth and thickness of water bearing beds. If water is artesian, indicate depth at which encountered, and depth to which it rose in well.

From (feet)	To (feet)	Description of formation material
0	5	Fill dirt Topsoil
5	265	brown sandy clay
265	285	clayey sand w/gravel cemented 1st water 4 gpm
285	512	redish brown Sedimentary cracks [illegible] water

I hereby certify that this well was drilled by me (or under my supervision), and that each and all statements herein contained are true to the best of my knowledge and belief.

Driller [signature]

Name L. B. DRILLING

Box 4166

Address Huachuca City, AZ 85616

City State Zip

Date 8-5-91

DEPARTMENT OF WATER RESOURCES
15 South 15th Avenue
Phoenix, Arizona 85007

Registration No. 55-531770
D(24-24)4 BCC

File No. _____

COMPLETION REPORT

1. Per **A.R.S. §45-600**, the Completion Report is to be filed with the Department within 30 days after installation of pump equipment by the registered well owner.
2. Drawdown of the water level for a non-flowing well should be measured in feet after not less than 4 hours of continuous operation and while still in operation and for a flowing well the shut-in pressure should be measured in feet above the land or in pounds per square inch at the land surface.
3. The static groundwater level should be measured in feet from the land surface immediately prior to the well capacity test.
4. The tested pumping capacity of the well in gallons per minute for a non-flowing well should be determined by measuring the discharge of the pump after continuous operation for at least 4 hours and for a flowing well by measuring the natural flow at the land surface.

LOCATION OF THE WELL:

24	24	H	SW SW NW
Township	Range	Section	¼ ¼ ¼

EQUIPMENT INSTALLED:

Kind of pump Sub
Turbine, centrifugal, etc.

Kind of power Electric H.P. Rating of Motor 3/4
Electric, natural gas, gasoline, etc.

Pumping Capacity 10 Date pump installed: 9July 91
Gallons per minute

WELL TEST:

Test pumping capacity 10 Date Well Tested: 9July 91
Gallons per minute

Method of Discharge Measurement Clock & Bucket
Weir, orifice, current meter, etc.

Static Groundwater Level 259 ft. Drawdown 0 ft.

Total Pumping Lift 259 ft. Drawdown _____ lbs.
(Flowing Well)

I HEREBY CERTIFY that the above statements are true to the best of my knowledge and belief.

David G. Ruiz
Print Well Owner's Name

July 23, 1991, 1991
Date

David G Ruiz
Signature of Well Owner or Agent

P.O. Box 4205
Address

Bisbee AZ 85603
City State Zip

RECEIVED
JUL 26 1991

DWR-55-56-2/88

ENTERED JUL 30 1991

FILING FEE $10.00

FILING FEE $10.00

DEPARTMENT OF WATER RESOURCES (DWR)

NOTICE OF INTENTION TO DRILL A WELL OUTSIDE OF AN ACTIVE MANAGEMENT AREA

MAY - 7 1991

Section §45-596, Arizona Revised Statutes, provides: In an area not subject to Active Management, a person may not drill, deepen, or modify any well, without first filing a Notice of Intention to Drill with the Department.

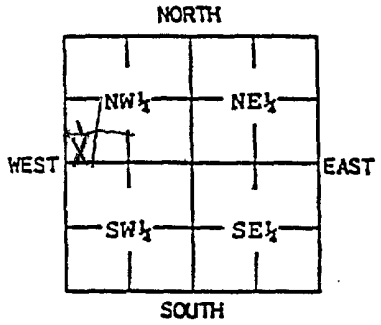

INDICATE WELL LOCATION BY X

(Above diagram represents one 640 acre section)

WELL/LAND LOCATION

24 N(S) | 24 E(W) | 4

1. Township | 2. Range | 3. Section

4. SW 1/4 SW 1/4 NW 1/4

10 acre sub-division

5. County Cochise

6. Owner of well: X DAVID G RUIZ

Name P.O. Box 4205

Mailing Address

Bisbee AZ 85603

City State Zip

Telephone: 602-432-4122

7. Owner of land: SAME

Name

Mailing Address

City State Zip

Telephone No.

DESCRIPTION OF PROPOSED WELL

8. Diameter 6 inches

Depth 250 feet

9. Type of Casing PVC

10. Design Pump Capacity:

40 gallons per minute

11. Estimate of total annual pumping:

1.6 acre feet

12. Principal use of water:(be specific)

Irrigation Lawn

13. Other uses intended:(be specific)

domestic

14. Number of Multiple Drinking Water connections, if any: TWO

15. If use includes irrigation, state to nearest tenth, the number of acres to be irrigated: 2 Ac.

16. Construction will start about:

May / 1991

Month Year

DO NOT WRITE IN THIS SPACE

Office Record

File No. D(24-24)4 BCC

Filed 5-7-91 By EL

Input ENTERED MAY 9 1991 By

Duplicate

Mailed 5-9-91 By EL

Registration No. 55-531720

INA

W/S 11 S/B

PLACE OF USE

17. Township 24 N(S)

18. Range 24 E(W)

19. Section 4

20. Legal description of land:

a. SW 1/4 SW 1/4 NW 1/4

10 acre sub-division

b. County Assessor's I.D.

102 | 38 | 002-3

Book | Map | Parcel

21. Type well:

Exempt ____ Non-exempt X

22. Action Requested:

Drill New Well X : or

Deepen ___ Replace ___ Modify ___

Well No. 55-

23. Applicant: Owner X Lessee ___

David G. Ruiz

Name

P.O. Box 4205

Mailing Address

Bisbee, AZ 85603

City State Zip

Telephone: 432-4122

DRILLING FIRM

L. B. DRILLING

24. Firm Name

BOX 4166

HUACHUCA CITY, AZ 85616

Mailing Address

D. W. R. LIC. #344

R. O. C. LIC. #076141-00 (A4

#058233-006 (C-53

City State Zip

L. B. DRILLING

DWR License Number

BOX 4166

HUACHUCA CITY, AZ 85616

D. W. R. LIC. #344

Type of contractor License

R. O. C. LIC. #076141-00 (A4

#058233-006 (C-53

25. Is the proposed wellsite within 100 feet of a septic tank system, sewage disposal area, landfill, hazardous waste facility or storage area of hazardous materials? Yes ____ No X

GENERAL INSTRUCTIONS

1. Fill out this form in DUPLICATE and send WITH $10.00 FEE to 15 South 15th Avenue, Phoenix, AZ 85007.
2. For specific instructions, limitations and conditions, see the reverse side of this form.
3. This form is to be used to drill, deepen, replace or modify a well outside of an Active Management Area.
4. If the well is a replacement, deepening or modification of an existing well, provide the registration number of the existing well in Item 21.
5. Construction standards for wells, including abandonment, shall be in accordance with Department Rules and Regulations.

I state that Notice is filed in compliance with A.R.S. §45-596 and is complete and correct to the best of my knowledge and belief and that I understand the limitations under which I must operate this well as set forth on the reverse side of this form.

May 3 / 91

Date

David G. Ruiz

Signature of well owner/lessee

DWR 55-40-4/90 (Rev.)

SPECIFIC INSTRUCTIONS, LIMITATIONS AND CONDITIONS

1. Receipt of this annotated Notice constitutes authorization to proceed in drilling, deepening, or modifying the well as set forth on this Notice.

2. Only a well driller licensed in the State of Arizona is authorized to drill, deepen or modify a well.

3. An exempt well means a well having a pump with a maximum capacity of not more than thirty-five (35) gallons per minute and may include the application of water to less than two (2) acres of land to produce plants or parts of plants for sale, human consumption or for use as feed for livestock, range livestock or poultry.

4. A non-exempt well is any well which exceeds the limitations, as indicated in paragraph 3 above. However, water from a non-exempt well located in an Irrigation Non-Expansion Area, may not be withdrawn to irrigate any acres which are not eligible to be irrigated pursuant to A.R.S. § 45-434 or § 45-437. Also, owners of non-exempt wells located in Irrigation Non-Expansion Areas, are subject to the measuring device and annual report requirements of A.R.S. § 45-437.

5. The drilling, deepening, or modification of this well shall be completed within one (1) year of the date of this Notice.

6. Within thirty (30) days after the installation of pumping equipment on this well, the registered well owner shall file the prescribed Completion Report. A form for this purpose will be furnished to the registered owner with the return of an annotated copy of this Notice.

7. The person to whom a well is registered shall notify the Department of a change in ownership or a change in data relating to this well. The prescribed form for these purposes will be furnished to the registered owner with the return of the annotated copy of this Notice.

8. A sketch map showing the general boundaries of the Active Management Areas and Irrigation Non-Expansion Areas is shown at the right. Maps of greater detail are available on request.

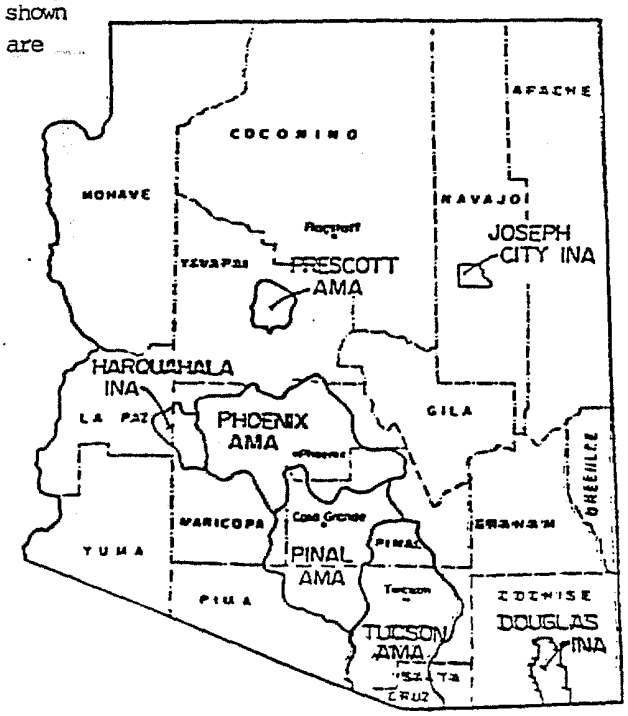

THIS IS NOT A BILL

L.B. Drilling
P.O. Box 4166
Huachuca City, AZ. 85616

STATE OF ARIZONA
DEPARTMENT OF WATER RESOURCES
OPERATIONS DIVISION
15 SOUTH 15TH AVENUE
PHOENIX, ARIZONA 85007

R E C E I P T

KIND ENTRY 55
FILE REFERENCE NO. 531770 THRU

David G. Ruiz

ITEM DESCRIPTION	RATE	AMOUNT
FILING FEE FOR NOI		10.00
REG. NO. 55-531770		
FILE NO.D(24-24)4 BCC		

PAID

CHECK NO 1480 RECEIVED BY EL DATE 05-08-91 TOTAL $ 10.00

ARIZONA DEPARTMENT OF WATER RESOURCES
Records Management Section
3550 N.Central Avenue * Phoenix, Arizona 85012
(602) 771-8500 * (800) 352-8488
www.water.az.gov

Well Driller Report and Well Log

This report should be prepared by the driller in detail and filed with the Department within 30 days following completion of the well.

** PLEASE PRINT CLEARLY **

RECEIVED JUL 14 2006

FILE NUMBER: D(24-24) 18 ADC
WELL REGISTRATION NUMBER: 55- 210865
PERMIT NUMBER (IF ISSUED):

SECTION 1. DRILLING AUTHORIZATION

Drilling Firm

NAME	DWR LICENSE NUMBER
BRADLY DRILLING	736
ADDRESS	TELEPHONE NUMBER
PO Box 4707	520-456-2355
CITY/STATE/ZIP	FAX
HUACHUCA CITY, AZ 85616	

SECTION 2. REGISTRY INFORMATION

Well Owner

FULL NAME OF COMPANY, ORGANIZATION OR INDIVIDUAL: ROBERT & ELIZABETH SCHWARTZ
MAILING ADDRESS: 2003 BRUSH WOOD DR
CITY / STATE / ZIP: SIERRA VISTA, AZ 85650
CONTACT PERSON NAME AND TITLE:
TELEPHONE NUMBER: 520-458-4311
FAX:
WELL NAME:

Location of Well

WELL LOCATION ADDRESS (IF KNOWN):

TOWNSHIP (N/S)	RANGE (E/W)	SECTION	160 ACRE 1/4	40 ACRE 1/4	10 ACRE 1/4

LATITUDE: ° ' "N
LONGITUDE: ° ' "W
LAND SURFACE ELEVATION AT WELL: Feet Above Sea Level
METHOD OF LATITUDE / LONGITUDE (CHECK ONE): ☐ Hand-Held ☐ USGS Quad Map ☐ Conventional Survey ☐ GPS : ☐ Survey-Grade
COUNTY ASSESSOR'S PARCEL ID NUMBER: BOOK 102 MAP 56 PARCEL 009
COUNTY WHERE WELL IS LOCATED: Cochise

SECTION 3. WELL CONSTRUCTION DETAILS

Drill Method

CHECK ONE
- ☒ Air Rotary
- ☐ Bored or Augered
- ☐ Cable Tool
- ☐ Dual Rotary
- ☐ Mud Rotary
- ☐ Reverse Circulation
- ☐ Driven
- ☐ Jetted
- ☐ Air Percussion / Odex Tubing
- ☐ Other (please specify)

Method of Well Development

CHECK ONE
- ☒ Airlift
- ☐ Bail
- ☐ Surge Back
- ☐ Surge Pump
- ☒ Other (please specify)

Condition of Well

CHECK ONE
- ☐ Capped
- ☒ Pump Installed

Method of Sealing at Reduction Points

CHECK ONE
- ☐ None
- ☐ Packed
- ☐ Swedged
- ☐ Welded
- ☒ Other (please specify)

NATIVE

Condition of Well

DATE WELL CONSTRUCTION STARTED: 6-10-06
DATE WELL CONSTRUCTION COMPLETED: 6-11-06

I state that this notice is filed in compliance with A.R.S. § 45-596 and is complete and correct to the best of my knowledge and belief.

DRILLING FIRM	SIGNATURE OF QUALIFYING PARTY	DATE
Bradly Drilling		6-11-06

DWR-55-55-10/01 (Rev.)

ENTERED JUL 21 2006

Well Driller Report and Well Log

WELL REGISTRATION NUMBER
55- 210865

SECTION 4. WELL CONSTRUCTION DESIGN (AS BUILT) (attach additional page if needed)

DEPTH OF BORING	DEPTH OF COMPLETED WELL
305' Feet Below Land Surface	305' Feet Below Land Surface

Water Level Information

STATIC WATER LEVEL	DATE MEASURED	TIME MEASURED	IF FLOWING WELL, METHOD OF FLOW REGULATION
123' Feet Below Land Surface	6-11-06	NOON	☐ Valve ☐ Other:

Borehole / Installed Casing

Borehole DEPTH FROM SURFACE FROM (feet)	Borehole DEPTH FROM SURFACE TO (feet)	BOREHOLE DIAMETER (inches)	Installed Casing DEPTH FROM SURFACE FROM (feet)	Installed Casing DEPTH FROM SURFACE TO (feet)	OUTER DIAMETER (inches)	MATERIAL TYPE (X) STEEL	MATERIAL TYPE (X) PVC	MATERIAL TYPE (X) ABS	IF OTHER TYPE, DESCRIBE	PERFORATION TYPE (X) BLANK OR NONE	PERFORATION TYPE (X) WIRE WRAP	PERFORATION TYPE (X) SHUTTER SCREEN	PERFORATION TYPE (X) MILLS KNIFE	PERFORATION TYPE (X) SLOTTED	IF OTHER TYPE, DESCRIBE	SLOT SIZE IF ANY (inches)
0	20	12¼	0	20	8⅝	X				X						
20	305	8"	10	260	6		X			X						
			260	305	6		X							X		1/8"

Installed Annular Material

DEPTH FROM SURFACE FROM (feet)	DEPTH FROM SURFACE TO (feet)	ANNULAR MATERIAL TYPE (X) NONE	CONCRETE	NEAT CEMENT OR CEMENT GROUT	CEMENT-BENTONITE GROUT	BENTONITE GROUT	BENTONITE CHIPS	BENTONITE PELLETS	IF OTHER TYPE OF ANNULAR MATERIAL, DESCRIBE	FILTER PACK SAND	FILTER PACK GRAVEL	FILTER PACK SIZE
0	20		X									
20	305								NATIVE			

Well Driller Report and Well Log

WELL REGISTRATION NUMBER
55- 210865

SECTION 5. GEOLOGIC LOG OF WELL

DEPTH FROM SURFACE FROM (feet)	DEPTH FROM SURFACE TO (feet)	DESCRIPTION Describe material, grain size, color, etc.	Check (X) every interval where water was encountered
0	18	Top Soil	
18	35	Clay	
35	68	Sand Clay	
68	105	Clay	
105	195	Clay Some Sand	
195	215	Sand	X
215	230	Clay	
230	240	Sand	X
240	305	Sand & Clay Layers	X

Well Driller Report and Well Log

WELL REGISTRATION NUMBER
55- 210865

SECTION 6. WELL SITE PLAN

NAME OF WELL OWNER	COUNTY ASSESSOR'S PARCEL ID NUMBER		
	BOOK	MAP	PARCEL
ROBERT & ELIZABETH SCHWARTZ	102	56	009

- Please draw the following: (1) the boundaries of property on which the well was located; (2) the proposed well location; (3) the locations of all septic tank systems and sewer systems on the property or within 100 feet of the well location, even if on neighboring properties; and (4) any permanent structures on the property that may aid in locating the well.
- Please indicate the distance between the well location and any septic tank system or sewer system.



ARIZONA DEPARTMENT OF WATER RESOURCES
Records Management Section
3550 N. Central Avenue * Phoenix, Arizona 85012
(602) 771-8500 * (800) 352-8488
www.water.az.gov

Pump Installation Completion Report

RECEIVED
JUN 29 2006
INFORMATION MANAGEMENT

- Review instructions prior to completing form
- The registered well owner should file this report with the Department within 30 days following installation of pump equipment

** PLEASE PRINT CLEARLY **

FILE NUMBER: **D(24-24) 18 ADC**
WELL REGISTRATION NUMBER: **55-** 210865

SECTION 1. REGISTRY INFORMATION

Well Owner

FULL NAME OF COMPANY, ORGANIZATION OR INDIVIDUAL
ROBERT & ELIZABETH SCHWARTZ

MAILING ADDRESS
2003 BRUSH WOOD DR

CITY / STATE / ZIP
SIERRA VISTA, AZ 85650

CONTACT PERSON NAME AND TITLE
ROBERT SCHWARTZ

TELEPHONE NUMBER
520-458-4311

FAX

Location of Well

WELL LOCATION ADDRESS (IF KNOWN)
3466 S. CLUBVIEW TERRACE BISBEE, AZ. 85603

TOWNSHIP (N/S)	RANGE (E/W)	SECTION	160 ACRE	40 ACRE	10 ACRE
24S	24E	18	NE 1/4	SE 1/4	SW 1/4

COUNTY ASSESSOR'S PARCEL ID NUMBER (MOST RECENT)

BOOK	MAP	PARCEL
102	56	009

COUNTY WHERE WELL IS LOCATED
COCHISE

SECTION 2. EQUIPMENT INSTALLED

DATE PUMP INSTALLED

Pump Type
CHECK ONE

- ☐ Air Lift
- ☐ Bucket
- ☐ Centrifugal
- ☐ Jet
- ☐ Piston
- ☐ Rotary
- ☒ Submersible
- ☐ Turbine
- ☐ Other (please specify)

Power Type
CHECK ONE

- ☐ Diesel Engine
- ☒ Electric Motor
- ☐ Gasoline Engine
- ☐ Hand
- ☐ Natural Gas
- ☐ Windmill
- ☐ Other (please specify)

RATED PUMP CAPACITY: 16 Gallons Per Minute

HORSE POWER RATING OF MOTOR: 2 HP.

SECTION 3. WELL TEST

Pump Test Data

DATE WELL TESTED

STATIC WATER LEVEL (A): 130 Feet Below Land Surface

PUMPING WATER LEVEL (B): 285 Feet Below Land Surface

DRAWDOWN [(B) - (A)]: 155

TEST PUMPING RATE: 16 GPM Gallons Per Minute

DURATION OF PUMP TEST (Minimum 4 Hours): 4 hr Hours

TOTAL PUMPING LIFT: 285 Feet

FOR FLOWING WELL, MEASURED SHUT IN HEAD ☐ FT ☐ PSI

Method of Discharge Measurement

CHECK ONE

- ☐ Bailer
- ☒ Bucket - Barrel - Stopwatch
- ☐ Current
- ☐ Estimated - Air Lift
- ☐ Gauge
- ☐ Meter
- ☐ Orifice
- ☐ Volume
- ☐ Weir - Flume
- ☐ Other (please specify)

Method of Measuring Water Level

CHECK ONE

- ☐ Air Line
- ☒ Electric Measuring Line (Sounder)
- ☐ Steel Tape
- ☐ Other (please specify)

ENTERED JUL 14 2006

I HEREBY CERTIFY *that the above statements are true to the best of my knowledge and belief according to* A.R.S § 45-600(B)

SIGNATURE OF WELL OWNER: Robert Schwartz Elizabeth Schwartz

DATE: 6/20/06

DWR-55-56 (Rev. 10/11/01)

ARIZONA DEPARTMENT OF WATER RESOURCES

WATER MANAGEMENT SUPPORT SECTION

3550 N. Central Avenue
Phoenix, Arizona 85012

THIS AUTHORIZATION SHALL BE IN POSSESSION OF THE DRILLER DURING ALL DRILL OPERATIONS

WELL REGISTRATION NO: 55-210865

AUTHORIZED DRILLER: BRADLY DRILLING LICENSE NO: 736

NOTICE OF INTENTION TO DRILL A NON-EXEMPT WELL(S) HAS BEEN FILED WITH THE DEPARTMENT BY:

WELL OWNER: ROBERT & ELIZABETH SCHWARTZ 2003 BRUSH WOOD DR SIERRA VISTA, AZ 85650

THE WELL(S) IS/ARE TO BE LOCATED IN THE:
SW ¼ OF THE SE ¼ OF THE NE ¼ SECTION 18 TOWNSHIP 24 SOUTH RANGE 24 EAST

NO. OF WELLS IN THIS PROJECT: 1 ASSESSOR PARCEL NO: 102-56-009

THIS AUTHORIZATION EXPIRES AT MIDNIGHT ON THE 22ND DAY OF JANUARY, 2007

WATER MANAGEMENT SUPPORT

THE DRILLER MUST FILE A LOG OF THE WELL
WITHIN 30 DAYS OF COMPLETION OF DRILLING

GREAT SEAL OF THE STATE OF ARIZONA
DITAT DEUS
1912

Arizona Department of Water Resources
Water Management Support Section
P.O. Box 458 • Phoenix, Arizona 85001-0458
(602) 417-2470 • (800) 352-8488
(602) 417-2422 fax www.water.az.gov

JAN 2 3 2006

Notice of Intent to Drill, Deepen, Replace or Modify a Well

(except a Non-Exempt Well in an Active Management Area)

$150 or $100 FEE

- Review instructions prior to completing form in black or blue ink.
- You must include with your Notice:
- Check or money order in the amount of the appropriate filing fee. For a well located within an AMA or INA, the fee is $150.00. For a well not located within an AMA or INA, the fee is $100.00 if the well will be used solely for domestic purposes (see page 2 and instructions) and will have a pump with a maximum capacity of not more than 35 gallons per minute. Otherwise, the fee is $150.00.
- Authority for fee: A.R.S. § 45-596.

** PLEASE PRINT CLEARLY **

FEB - 6 2006

AMA / INA	B	SB
—	76	
RECEIVED DATE 1-23-06	WS 11	
ISSUED DATE 2-7-06	WQARF	CERCLA —

FILE NUMBER D(24-24)18ADC

WELL REGISTRATION NUMBER 55 - 210865

SECTION 1. COUNTY OR LOCAL HEALTH AUTHORITY APPROVAL (if applicable)

If water from the proposed well will be used for domestic purposes on a parcel of land of 5 or fewer acres, the applicable county or local health authority must endorse all items in Section 1 within one year before submission to the Department of Water Resources. You must also attach a site plan (pg. 3).

CHECK ONE

- [X] County or Local Health Authority Recommends Approval (pursuant to A.R.S. § 45-596 (G) and (F))
  - [X] Field Inspection Performed
  - [ ] Site Plan Review Only
- [ ] Insufficient Information to Make a Determination

COUNTY OR LOCAL AUTHORITY NAME AND TITLE: CARLOS DIAZ R.S.

TELEPHONE NUMBER: 520-432-9442

DATE: JAN 18, 2006

Official County or Local Seal or Stamp

APPROVED BY THE COCHISE COUNTY ENVIRONMENTAL HEALTH DIVISION

DATE Jan 19 2006

BY Carlos Diaz R.S.

COUNTY OR LOCAL AUTHORITY SIGNATURE: Carlos Diaz R.S.

SECTION 2. REGISTRY INFORMATION

Well Type

CHECK ONE

- [ ] Exempt (Pump has a maximum capacity of not more than 35 gpm and water is not used for irrigation purposes inside an AMA.) (*See instructions.*)
- [✓] Non-Exempt (Pump has a maximum capacity of more than 35 gpm or water is used for irrigation purposes inside an AMA.) (*See instructions.*)

DESIGN PUMP CAPACITY: 50 Gallons Per Minute

Proposed Action

CHECK ONE

- [✓] Drill New Well
- [ ] Deepen
- [ ] Replace
- [ ] Modify

If Deepening, Replacing or Modifying:

ORIGINAL WELL REGISTRATION NUMBER: 55 -

MAXIMUM CAPACITY OF ORIGINAL WELL: Gallons Per Minute

DISTANCE & DIRECTION FROM ORIGINAL WELL: Feet

Location of Well

WELL LOCATION ADDRESS (IF ANY): 3466 S. CLUBVIEW TERRACE. BIZBEE AZ. 85603

TOWNSHIP (N/S)	RANGE (E/W)	SECTION	160 ACRE	40 ACRE	10 ACRE
24S	24E	18	NE ¼	SE ¼	SW ¼

COUNTY ASSESSOR'S PARCEL ID NUMBER

BOOK	MAP	PARCEL	# OF ACRES
102	56	009	½

PLACE OF WATER USE (ONLY IF DIFFERENT FROM LOCATION OF WELL)

TOWNSHIP (N/S)	RANGE (E/W)	SECTION	160 ACRE	40 ACRE	10 ACRE
			¼	¼	¼

COUNTY WHERE WELL IS LOCATED: COCHISE

SECTION 3. OWNER INFORMATION

Well Owner		**Landowner** (if different from Well Owner)	
FULL NAME OF COMPANY, ORGANIZATION, OR INDIVIDUAL	ROBERT ELIZABETH SCHWARTZ	FULL NAME OF COMPANY, GOVERNMENT AGENCY, OR INDIVIDUAL	ROBERT ELIZABETH
MAILING ADDRESS	2003 BRUSHWOOD DRIVE	MAILING ADDRESS	2003 BRUSHWOOD DRIVE
CITY / STATE / ZIP CODE	SIERRA VISTA, AZ. 85650	CITY / STATE / ZIP CODE	SIERRA VISTA, AZ. 85650
CONTACT PERSON NAME AND TITLE	ROBERT SCHWARTZ	CONTACT PERSON NAME AND TITLE	ROBERT SCHWARTZ
TELEPHONE NUMBER	520-458-4311	TELEPHONE NUMBER	520-458-4311
FAX		FAX	

SECTION 4.

Questions	Yes	No	If Yes:
1. Is the proposed well site within 100 feet of a septic tank system, sewer disposal area, landfill, hazardous materials or petroleum storage area or tank?		✓	You must also request a variance (A.A.C. R12-15-818).
2. Is there another well name or identification number associated with this well?		✓	PLEASE STATE
3. Is the proposed well the second exempt well on this parcel for the same use?		✓	If the proposed well is in an Active Management Area, you must also file a supplemental form 55-40A.

Notice of Intent to Drill, Deepen, Replace or Modify a Well

WELL REGISTRATION NUMBER
55 - 210865

SECTION 5. DRILLING AUTHORIZATION

Drilling Firm

NAME: BRADLEY DRILLING

DWR LICENSE NUMBER: 736

ROC LICENSE CATEGORY: C-53

TELEPHONE NUMBER: 520-456-2355

FAX: 520-456-0247

MAILING ADDRESS: PO BOX 4707

CITY / STATE / ZIP CODE: HUACHUCA CITY, AZ. 85616

RECEIVED JAN 23 2006 GROUNDWATER MGT

SECTION 6. WATER / SITE INFORMATION

Principal Use **of Water** (CHECK ONE)	***Other Uses*** **of Water** (CHECK ALL THAT APPLY)
☐ Irrigation	☐ Irrigation
☐ Utility	☐ Utility
☐ Commercial	☐ Commercial
☑ Domestic	☑ Domestic
☐ Municipal	☐ Municipal
☐ Industrial	☐ Industrial
☐ Mining	☐ Mining
☐ Stock	☐ Stock
☐ Recharge	☐ Recharge
☐ Dewatering	☐ Dewatering
☐ Other *(please specify)*:	☐ Other *(please specify)*:

RECEIVED FEB - 6 2006 GROUNDWATER MGT

SECTION 7. PROPOSED WELL CONSTRUCTION DESIGN (attach separate sheet if needed)

DATE CONSTRUCTION IS TO BEGIN: FEB 2006

Borehole

DEPTH FROM SURFACE FROM (feet)	DEPTH FROM SURFACE TO (feet)	BOREHOLE DIAMETER (inches)
0	20	12 1/4
20 ~~300~~	300	8

Casing

DEPTH FROM SURFACE FROM (feet)	DEPTH FROM SURFACE TO (feet)	OUTER DIAMETER (inches)	MATERIAL TYPE (T) STEEL	PVC	ABS	IF OTHER TYPE, DESCRIBE	PERFORATION TYPE (T) BLANK OR NONE	WIRE WRAP	SHUTTER SCREEN	MILLS KNIFE	SLOTTED	IF OTHER TYPE, DESCRIBE	GROUTING MATERIAL
0	20	8 5/8	X*				X						Cement
10	260	6		X			X						
260	300	6		X							X		

* ADWR well construction standards require a surface seal consisting of a minimum of 20 feet of steel casing. Cement grout must be used to fill the annular space between the surface casing and the borehole. (A.A.C. R12-15-811(B))

The Department's issuance of an authorization to drill a well is not a determination of whether water withdrawn from the well is legally surface water or groundwater. The legal nature of the water withdrawn from the well may be the subject of court action in the future as part of a determination of surface water rights in your area. If there are court proceedings that could affect your well, you will be notified and be given the opportunity to participate. If you have questions regarding the legal nature of the water to be withdrawn from your proposed well, please consult with an experienced civil engineer, hydrologist or water rights attorney.

For the purposes of determining appropriate fees outside AMAs or INAs, "domestic purposes" is defined as "uses related to the supply, service and activities of households and private residences and includes the application of water to less than 2 acres of land to produce plants or parts of plants for sale or human consumption, or for use as feed for livestock, range livestock or poultry, as such terms are defined in A.R.S. § 3-1201."

I state that this notice is filed in compliance with A.R.S. § 45-596 and is complete and correct to the best of my knowledge and belief.

TYPE OR PRINT NAME AND TITLE: ROBERT SCHWARTZ — OWNER

SIGNATURE OF WELL OWNER: Robert Schwartz Gabriella Schwartz — DATE: 1-10-2006

SIGNATURE OF LANDOWNER, IF APPLICABLE (SEE INSTRUCTIONS): Robert Schwartz Gabriella Schwartz — DATE: 1-10-2006

RECEIVED
FEB - 6 2006

RECEIVED
JAN 23 2006

Notice of Intent to Drill, Deepen, Replace or Modify a Well

WELL REGISTRATION NUMBER
55 - 210865

CHECK ONE: ☒ FILING MANUALLY ☐ FILING ELECTRONICALLY*

*DRILLER'S E-MAIL ADDRESS:

COUNTY OR LOCAL HEALTH AUTHORITY APPROVAL CODE

If applicant is filing this NOI electronically via the ADWR website and County approval is required, please indicate approval by providing a County Approval Code.

COUNTY APPROVAL CODE

WELL SITE PLAN

NAME OF WELL OWNER
ROBERT SCHWARTZ

COUNTY ASSESSOR'S PARCEL ID NUMBER

BOOK	MAP	PARCEL
102	56	009

- If this well will be a domestic well on 5 acres or less, please draw the following: (1) the boundaries of your property; (2) the proposed well location; (3) the locations of all septic tank systems and sewer systems on the property or within 100 feet of the well location, even if on neighboring properties; and (4) any permanent structures on the property that may aid in locating the well. If the parcel is vacant land or lacks a septic tank or sewer system, please indicate this.
- Indicate the distance between the proposed well location and any septic tank system or sewer system.

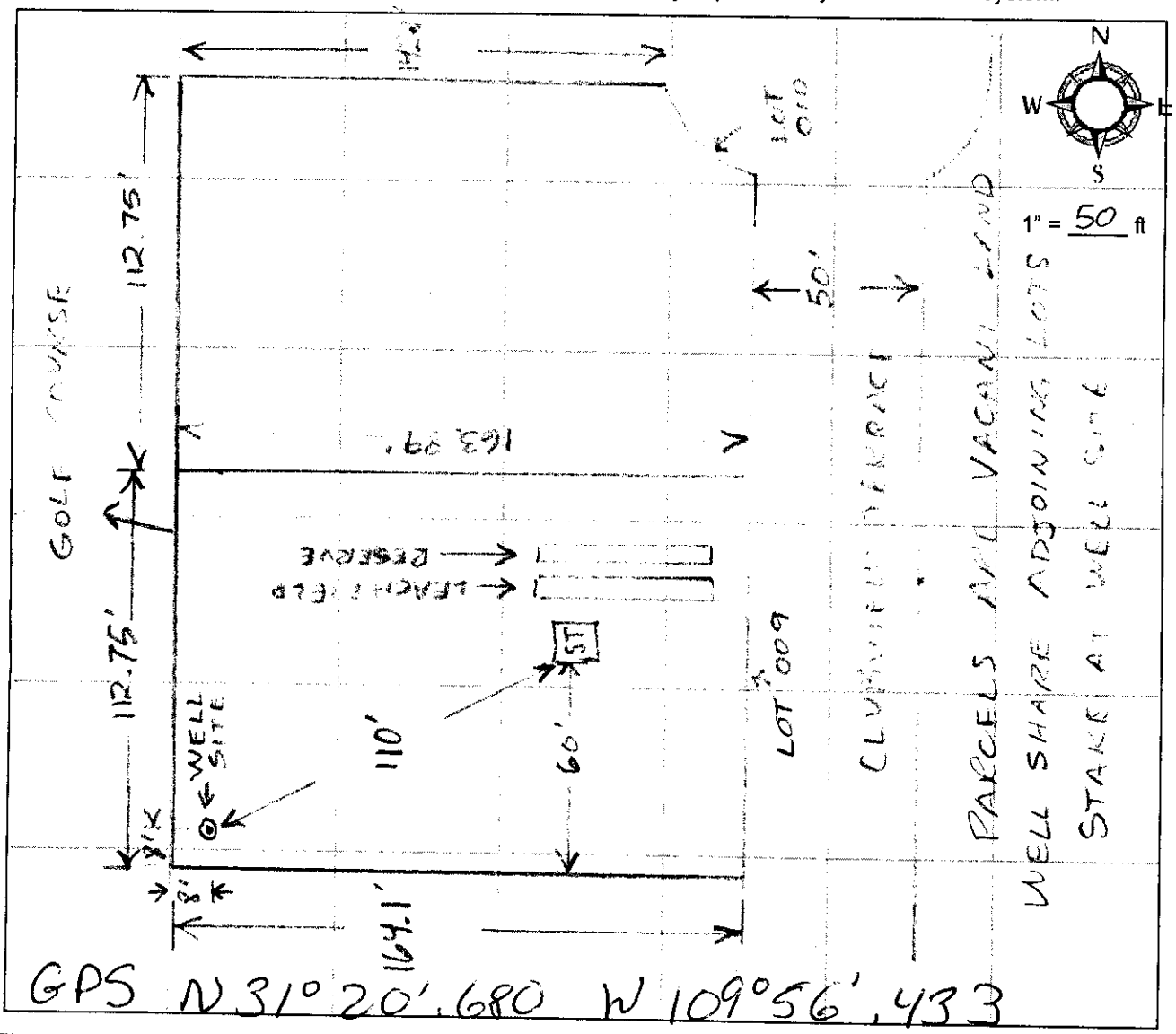

COUNTY OR LOCAL AUTHORITY NAME AND TITLE
CARLOS DIAZ RS

COUNTY OR LOCAL AUTHORITY SIGNATURE
Carlos Diaz RS

TELEPHONE NUMBER
520-432-9442

DATE
Jan 18, 2006

Official County or Local Seal or Stamp

APPROVED BY THE COCHISE COUNTY ENVIRONMENTAL HEALTH DIVISION

DATE Jan 18, 2006

BY Carlos Diaz RS

Arizona Department of Water Resources
Water Management Support Section
P.O. Box 458 • Phoenix, Arizona 85001-0458
(602) 417-2470 • (800) 352-8488
(602) 417-2422 fax www.water.az.gov

Notice of Intent to Drill, Deepen, Replace or Modify a Well

(except a Non-Exempt Well in an Active Management Area)

$150 or $100 FEE

RECEIVED FEB - 6 2006 GROUNDWATER MGT.

- Review instructions prior to completing form. Use black or blue ink.
- You must include with your Notice:
- Check or money order in the amount of the appropriate filing fee. For a well located within an AMA or INA, the fee is $150.00. For a well not located within an AMA or INA, the fee is $100.00 if the well will be used solely for domestic purposes (see page 2 and instructions) and will have a pump with a maximum capacity of not more than 35 gallons per minute. Otherwise, the fee is $150.00.
- Authority for fee: A.R.S. § 45-596.

JAN 23 2006

** PLEASE PRINT CLEARLY **

AMA / INA		B	SB
RECEIVED	DATE	WS	
ISSUED	DATE	WQARF	CERCLA

FILE NUMBER

WELL REGISTRATION NUMBER

55 - 210865

SECTION 1. COUNTY OR LOCAL HEALTH AUTHORITY APPROVAL (if applicable)

If water from the proposed well will be used for domestic purposes on a parcel of land of 5 or fewer acres, the applicable county or local health authority must endorse all items in Section 1 within one year before submission to the Department of Water Resources. You must also attach a site plan (pg. 3).

CHECK ONE

- [X] County or Local Health Authority Recommends Approval (pursuant to A.R.S. § 45-596 (G) and (F))
  - [X] Field Inspection Performed
  - [ ] Site Plan Review Only
- [ ] Insufficient Information to Make a Determination

COUNTY OR LOCAL AUTHORITY NAME AND TITLE

Carlos Diaz RS

Official County or Local Seal or Stamp

APPROVED BY THE COCHISE COUNTY ENVIRONMENTAL HEALTH DIVISION

DATE Jan 19 2006

BY Carlos Diaz RS

COUNTY SIGNATURE

Carlos Diaz RS

ROBERT SCHWARTZ
ELIZABETH A SCHWARTZ
2003 BRUSHWOOD
SIERRA VISTA, AZ 85650

754

date 1-10-2006 91-574/1221 963

PAY to the order of ADRW $150.00

One Hundred Fifty + 00/100 dollars

Compass Bank
Sierra Vista, Arizona

for WELL PERMIT

[redacted]

PLACE. BISBEE AZ. 85603

160 ACRE	40 ACRE	10 ACRE
¼	¼	¼

MBER

PARCEL	# OF ACRES
009	½

ERENT FROM LOCATION OF WELL)

160 ACRE	40 ACRE	10 ACRE
¼	¼	¼

Gallons Per Minute

SECTION 3. OWNER INFORMATION

Well Owner		**Landowner** (if different from Well Owner)	
FULL NAME OF COMPANY, ORGANIZATION, OR INDIVIDUAL		FULL NAME OF COMPANY, GOVERNMENT AGENCY, OR INDIVIDUAL	
ROBERT ELIZABETH SCHWARTZ		ROBERT ELIZABETH	
MAILING ADDRESS		MAILING ADDRESS	
2003 BRUSHWOOD DRIVE		2003 BRUSHWOOD DRIVE	
CITY / STATE / ZIP CODE		CITY / STATE / ZIP CODE	
SIERRA VISTA, AZ. 85650		SIERRA VISTA, AZ. 85650	
CONTACT PERSON NAME AND TITLE		CONTACT PERSON NAME AND TITLE	
ROBERT SCHWARTZ		ROBERT SCHWARTZ	
TELEPHONE NUMBER	FAX	TELEPHONE NUMBER	FAX
520-458-4311		520-458-4311	

SECTION 4.

Questions	Yes	No	If Yes:
1. Is the proposed well site within 100 feet of a septic tank system, sewer disposal area, landfill, hazardous materials or petroleum storage area or tank?		✓	You must also request a variance (A.A.C. R12-15-818).
2. Is there another well name or identification number associated with this well?		✓	PLEASE STATE
3. Is the proposed well the second exempt well on this parcel for the same use?		✓	If the proposed well is in an Active Management Area, you must also file a supplemental form 55-40A.

ARIZONA DEPARTMENT OF WATER RESOURCES
Water Management Support Section – NOI Unit
3550 N Central Ave, 2nd Fl., Phoenix, Arizona 85012-2105
Telephone (602) 771-8646
Fax (602) 771-8691

RECEIVED
FEB - 6 2006
GROUNDWATER MGT

JANET NAPOLITANO
Governor

HERB GUENTHER
Director

PLEASE RETURN ALL PAPERS

January 27, 2006

ROBERT & ELIZABETH SCHWARTZ
2003 BRUSHWOOD DR
SIERRA VISTA, AZ 85650

Re: Well Registry Number: 55-210865
File (Location) Number: D(24-24)18

Dear Applicant:

The Department of Water Resources recently received your Notice of Intent (NOI) to Drill, Deepen, Replace or Modify a Well. However, our review indicates that the NOI is incomplete under the Groundwater Management Act for the following reason(s):

- **NEED ALL QUARTERS SEE ATTACHED SHEET FOR BREAKDOWN OR CONTACT YOUR COUNTY ASSESSORS OFFICE FOR THIS INFORMATION.**

PLEASE CALL MONICA ORTIZ AT 602-771-8643 WITH ANY QUESTIONS.

In accordance with Arizona Revised Statutes (A.R.S.) § 45-596, Paragraph D, the Department is mailing this "statement of determination" as a request for information necessary to make the NOI complete and correct. Please provide the Department with the additional information and resubmit the corrected NOI form and any attachments (if applicable) to ADWR. The Department's substantive review time frame is suspended until all requested information is provided. If the Department does not receive the necessary information within sixty (60) days, the application may be denied. You would then have to re-initiate the NOI process and pay a new filing fee to receive a drilling authority for this location.

ATTACH THIS NOTICE WHEN RESUBMITTING THE COMPLETED NOI AND RETURN TO:

WATER MANAGEMENT SUPPORT SECTION
PO BOX 458
PHOENIX, ARIZONA 85001-0458

YOU MAY ALSO CONTACT YOUR DRILLER OR COUNTY ASSESSOR'S OFFICE FOR ASSISTANCE PERTAINING TO THE NECESSARY INFORMATION THAT IS REQUIRED TO COMPLETE YOUR APPLICATION.

ARIZONA DEPARTMENT OF WATER RESOURCES
3550 N. Central Avenue, Phoenix, Arizona 85012
Telephone (602) 771-8500
Fax (602) 771-8691

February 07, 2006

Janet Napolitano
Governor

Herbert R. Guenther
Director

ROBERT & ELIZABETH SCHWARTZ
2003 BRUSH WOOD DR
SIERRA VISTA, AZ 85650

Registration No. 55-210865
File No. D(24-24) 18 ADC

Dear Well Owner:

Enclosed is a copy of the Notice of Intention (NOI) to Drill a well that you recently filed with this Department pursuant to A.R.S. § 45-596. This is to inform you that the Department has approved the NOI and has mailed or otherwise provided a drilling card authorizing the drilling of the well to the well driller identified in the NOI. The driller may not begin drilling until he has received the drilling card, which must be displayed on the drill rig during drilling.

Well drilling activities must be completed within one year after the date the NOI was filed with the Department. If drilling is not completed within one year, you must file a new NOI before proceeding with further drilling. If in the course of drilling the well, it is determined that the well cannot be successfully completed as initially intended (dry hole, cave in, lost tools, etc.), the well must be properly abandoned and a Well Abandonment Completion Report must be filed as required by A.A.C. R12-15-816(F).

If you change drillers, you must notify the Department of the new driller's identity. Please ensure that the new driller is licensed by the Department to drill the type of well you require. A new driller may not begin drilling until he receives a new drilling card from the Department. If you are drilling a new or replacement well and it is necessary to change the location of the proposed well, you may not proceed with drilling until you file an amended NOI with the Department and the Department issues an amended drilling card to the driller. If county approval was required for the original well site plan (this applies to domestic wells on parcels that are five acres or less), you must submit a new well site plan with the new well location to your local county health authority for approval prior to filing the amended NOI with the Department.

A.R.S. § 45-600 requires the registered well owner to complete and file a Pump Installation Completion Report form (DWR form 55-56) within 30 days after the installation of pumping equipment. A form is enclosed for your use. Also enclosed is a well owner's guide that provides useful information and advice concerning your upcoming well construction project. A.R.S.§ 45-600 also requires the driller to file a complete and accurate Well Drillers Report and Well Log (DWR form 55-55) within 30 days after completion of drilling. That form was mailed to your driller with the drilling card. You should insist and ensure that all of the required forms are accurately completed and timely filed with the Department.

Please be advised that A.R.S. § 45-593(C) requires the person to whom a well is registered to notify the Department of a change in ownership of the well and/or information pertaining to the physical characteristics of the well in order to keep this well registration file current and accurate. Any change in well information or a request to change well driller must be filed on a Request to Change Well Information form (DWR form 55-71A) that may be downloaded from the ADWR Internet website at <http://www.water.az.gov/adwr/content/forms/default.htm#NOI>.

Sincerely,

Monica Ortiz

Monica Ortiz
NOI Unit
Water Management Support Section

Enclosures

DEPARTMENT OF WATER RESOURCES
99 EAST VIRGINIA AVENUE
PHOENIX, ARIZONA 85004

RECEIVED JUN 14 1982 DEP'T. OF WATER RESOURCES

REGISTRATION OF EXISTING WELLS

READ INSTRUCTIONS ON BACK OF THIS FORM BEFORE COMPLETING
PRINT OR TYPE — FILE IN DUPLICATE

REGISTRATION FEE (CHECK ONE)	
EXEMPT WELL (NO CHARGE)	☒
NON-EXEMPT WELL — $10.00	☐

FOR OFFICE USE ONLY
REGISTRATION NO. 55-649994
FILE NO. D(24-24)18dcc
FILED 6-14-82 AT 3p
(DATE) (TIME)
INA —
AMA —

1. Name of Registrant:
Shafer, Earnest E.
315 I St. PO. BOX 545 Naco Arizona 85620
(Address) (City) (State) (Zip)

2. File and/or Control Number under previous groundwater law:
D(24-24)18 dcc (File Number) 35- (Control Number)

3. a. The well is located within the SW ¼ SW ¼ SE ¼, Section 18, of Township 24(S) N/S, Range 24(E) E/W, G & SRB & M, in the County of Cochise.

b. If in a subdivision: Name of subdivision _____, Lot No. _____, Address _____.

4. The principal use(s) of water (Examples: irrigation - stockwater - domestic - municipal - industrial)
domestice.

5. If for irrigation use, number of acres irrigated from well none.

6. Owner of land on which well is located. If same as Item 1, check this box ☒
_____
(Address) (City) (State) (Zip)

7. Well data (If data not available, write N/A)
a. Depth of Well 162 feet
b. Diameter of casing 8 inches
c. Depth of casing 162 feet
d. Type of casing welded, steel .
e. Maximum pump capacity 30, static 0 psi gallons per minute.
f. Depth to water 120 feet below land surface.
g. Date well completed July (Month) 15 (Day) 1966 (Year) .

8. The place(s) of use of water. If same as Item 3, check this box ☒.
____¼ ____¼ ____¼, Section ____ Township ____ Range ____
____¼ ____¼ ____¼, Section ____ Township ____ Range ____
Attach additional sheet if necessary.

9. DATE June 12/82 SIGNATURE OF REGISTRANT Earnest E Shafer

MICROFILMED

INSTRUCTIONS FOR COMPLETING REGISTRATION FORM

General Instructions

1. A person who owns an "Existing Well" shall register the well, pursuant to A.R.S. 45-593, by filing this form **in duplicate** with the Department of Water Resources not later than midnight June 14, 1982. The form must be completed and signed. Failure to do so will constitute a violation of A.R.S. 45-593, and may subject the well owner to injunction and/or civil penalties, pursuant to A.R.S. Title 45, Article 12.

2. An "Existing Well" means, (1) a well which was drilled on or before June 12, 1980 and which is not abandoned or sealed, or (2) a well which was not completed on or before June 12, 1980, but for which a Notice of Intention to Drill was on file with the Arizona Water Commission on or before June 12, 1980.

3. No registration fee is required for Exempt Wells. A $10.00 registration fee must accompany registration forms for all Non-Exempt Wells.

4. An "Exempt Well" means a well having a pump with a maximum capacity of not more than 35 gallons per minute which is used to withdraw groundwater. An Exempt Well may include the non-commercial irrigation of not more than 1 acre of land.

5. A "Non-Exempt Well" means a well that is not an "Exempt Well".

INSTRUCTIONS FOR REGISTRATION QUESTIONS

1. The Registrant must be the owner of the well and may be an individual, public or private corporation, company, partnership, firm, association, society, estate, trust, any other private organization or enterprise, the United States, any state, territory or country or a governmental entity, political subdivision or municipal corporation organized under or subject to the constitution and laws of this State.

2. If you own an existing irrigation well drilled at any time, or any other type of well drilled on or after June 20, 1968, you should have an assigned control and/or file number. Write these numbers in item 2. If you do not know the number, please explain the reason on the form or on an attached sheet.

3. a. Fill in the Section, Township and Range in all cases if it is available.
   b. If the well is in a subdivision and you have this information, give the subdivision name, Lot Number, and Address.

4. Show all purposes for which the water is used.

5. If the well is used for irrigation, give the number of acres irrigated in 1980 from the well.

6. If the owner of the land is an individual, give the last name, first name, middle initial. If the owner of the land is a corporation, partnership, firm, etc., fill in the appropriate title.

7. Complete the section on Well Data with the most accurate information available to you. If the data is not available, write N/A in the blanks.

8. Give the legal description of the place of use of the water. If place of use is in a subdivision and legal description is not available, give the subdivision name, Lot Number and/or address on the blank line.

9. The person in whose name a well is registered shall notify the Department of any change in ownership and shall keep all information on the registration record current and accurate. A form entitled "Change of Well Information/Ownership" is available for this purpose. A blank form will be furnished with the returned duplicate copy of the registration form.

PAID 10/11/96 SU

ARIZONA DEPARTMENT OF WATER RESOURCES
GROUNDWATER MANAGEMENT SUPPORT SECTION
MAIL TO: P.O. BOX 458 - PHOENIX, ARIZONA 85001-0458
500 North Third Street - Phoenix, Arizona 85004-3903
Phone (602) 417-2470

RECEIVED OCT 10 1996 GROUNDWATER MGT.

NOTICE OF INTENTION TO DRILL, DEEPEN, REPLACE OR MODIFY A WELL

PLEASE READ SPECIFIC INSTRUCTIONS, LIMITATIONS AND CONDITIONS ON REVERSE SIDE OF THIS FORM BEFORE COMPLETING.

PLEASE COMPLETE ALL ITEMS IN THE BOX BELOW DOWN TO COUNTY OR LOCAL AUTHORITY ENDORSEMENT. IF ANY WATER FROM THE PROPOSED WELL (LISTED BELOW) WILL BE USED FOR DOMESTIC PURPOSES ON A PARCEL OF LAND 20 OR FEWER ACRES, THE APPLICABLE COUNTY OR LOCAL HEALTH AUTHORITY MUST ENDORSE ALL ITEMS IN THE BOX BEFORE SUBMITTING TO THE DEPARTMENT OF WATER RESOURCES.

S. STARK / D. CAMPBELL | P.O. 4325 | BISBEE | AZ | 85603-4325
Land Owner's Name | Current Mailing Address | City | State | Zip

Telephone No. 520-432-3672

COUNTY ASSESSOR'S PARCEL ID INFORMATION:

Well Located in COCHISE County | 101 (BOOK) 43 (MAP) 005 (PARCEL) 2+ (# of Acres)

APPROVED BY THE COCHISE COUNTY HEALTH DEPT. OFFICIAL SEAL OR STAMP
DATE 10-7-96
BY [signature] Sanitarian

Well/Land Location (must be completed as requested):

NE NW ¼ SE ¼ SW ¼ of Section 11 Township 24 N/S Range 24 E/W
10AC 40AC 160AC

COUNTY OR LOCAL AUTHORITY ENDORSEMENT

Check one:
Recommend Approval ✓; Insufficient Information to Make Determination ___; Variance Required ___ (Explanation attached)

DATE 10-7-96 AUTHORIZED SIGNATURE [signature] TITLE D.A. Environmental Health

GENERAL INSTRUCTIONS FOR FILING NOTICE WITH ADWR

1. Section §45-596(D) provides that the Director shall determine that all information required on this form has been submitted. If not, the person filing will be notified, and the drilling, deepening or modification of the well may not proceed.
2. Section §45-596(d) provides that the Department has 15 days after the receipt of a complete and correct notice of intention to record the notice and mail duplicate to owner. Drill card will be mailed directly to drilling firm as stated in item #14.
3. Please mail two original notices with original signatures, a site plan in DUPLICATE, and a check or money order (no cash) in the amount of $10.00 to P.O. Box 458, Phoenix, Arizona 85001-0458 or hand deliver to 500 North Third Street, Phoenix, Arizona 85004-3903. USE BLACK OR BLUE INK.
4. If the well is a replacement, deepening or modification of an existing well, provide the registration number of the existing well in item 2.
5. Construction standards for wells, including abandonment, shall be in accordance with Department Rules.

1. Owner of well:
S. STARK / D CAMPBELL
Name
P.O. 4325
Current Mailing Address
BISBEE AZ 85603-4325
City State Zip
Telephone No. 520-432-3672

2. Action requested: Drill New Well ___; Deepen ✓ Modify ___ Replace ___.
For a replacement well provide: Maximum capacity of the original well 30 gallons per minute; distance from the original well ___ feet.
Well Registration No. 55- 643481

3. Construction will start about:
Month 10 Year 96

4. Description of proposed well:
Diameter 6 11 inches
Depth 190' feet
Type of Casing STEEL

5. Design pump capacity:
APPROX 15 gallons per minute

6. Lessee of land of wellsite:
NONE
Name
Current Mailing Address
City State Zip
Telephone No.

7. Principal Use of Water; (be specific):
HOME

8. Other uses of Water; (be specific):
NONE

9. If use includes irrigation, state to nearest tenth, the number of acres to be irrigated; NONE

FOR DEPARTMENT USE ONLY
File No. D(24-24)11 cdbb
Filed 10-10-96 By SU
Input ___ By ___
DUPLICATE MAILED
Date 11-7-96
Registration 55- 643481
AMA/INA ___
W/S 11 S/B ___

ENTERED NOV 19 1996

10. Place of Use (Legal Description of Land):
NW¼ SE¼ SW¼ Section 11
10 AC 40AC 160AC
Township 24 N/S Range 24 E/W

11. Type of Well (Check One):
Exempt ✓ Non-Exempt ___

12. Check One:
Residential ✓ Commercial ___

13. Is the proposed wellsite within 100 feet of a septic tank system, sewage disposal area, landfill, hazardous materials or petroleum storage areas and tanks? Yes ___ No ✓

14. Drilling Firm:
OASIS DRILLING
Name
P.O. 436
Mailing Address
ANIMAS N.M. 88020
City State Zip
Telephone No. 327
DWR License Number 53
ROC License Category L53

RECEIVED NOV 4 1996 GROUNDWATER MGT

I State that this Notice is filed in compliance with A.R.S. §§45-595 and 45-596 and is complete and correct to the best of my knowledge and belief and that I understand the limitations and conditions set forth on the reverse side of this form.

DON CAMPBELL | [signature] | 10/4/96
Typed or Printed Name and Title | Signature [ ] Land Owner [ ] Lessee of Wellsite, Title | Date

SPECIFIC INSTRUCTIONS, LIMITATIONS AND CONDITIONS

1. Pursuant to Section §45-596, Arizona Revised Statutes, provides: a person may not drill, deepen, or modify any well, without first filing a Notice of Intention to Drill with the Department.
2. If any water from a proposed well on a parcel of land of twenty or fewer acres will be used for domestic purposes, as defined in §45-454, the applicant shall submit a site plan to scale of the property with the county assessor's parcel identification number. The site plan:

   a. Will be on a 8½"x11" piece of plain paper with representation of the locations of all structures, septic tank or sewer systems and proximity of adjacent lot lines to scale.

   b. Must show the proposed well location and the location of any septic or sewer system that is either located on the property or within one hundred feet of the proposed well site.

   c. Shall demonstrate to the Director's satisfaction that the well will not be drilled within one hundred feet of any septic or sewer system.

   d. Must be approved by the county health authority, or by a local health authority in areas where the county health authority has delegated authority to approve septic or sewer systems. Before approval, the health authority shall review the plan and determine whether the proposed well location complies with applicable state and local laws regarding the placement of wells. If so, the health authority shall endorse the site plan and the proposed well placement.

3. Endorsement by the county/local authority is based on the best available judgement that this well, as shown on the site plan submitted, is 100 feet or more from all known and visually identifiable sewage treatment systems. It is not a representation that a well placed at this site will be guaranteed as to quantity or quality. Information brought to light at a future date may render this determination invalid.

4. If a well which was originally drilled as an exploration well, a monitor well, a piezometer well or for any use other than domestic use and is later proposed to be converted to use for domestic purposes, as defined in section §45-454, the well owner shall file a notice of intention to drill and comply with the requirements prescribed pursuant to this section before the well is converted and any water from that well used for domestic purposes.

5. Only a well driller licensed in the State of Arizona is authorized to drill, deepen or modify a well. A well driller may commence drilling a well only if the well drilling contractor or licensee has possession of a drilling card at the well site, issued by the Director in the name of the well drilling contractor or licensee, authorizing the drilling of the specific well in the specific location.

6. An exempt well means a well having a pump with a maximum capacity of not more than thirty-five (35) gallons per minute and may include the application of water to less than two (2) acres of land in an Irrigation Non-Expansion Area or Active Management Area to produce plants or parts of plants for sale, human consumption or for use as feed for livestock, range livestock or poultry.

7. The drilling, deepening, or modification of this well shall be completed within one (1) year of the date of the notice (§45-596.E.).

8. Within thirty (30) days after the installation of pumping equipment on this well, the registered well owner shall file the prescribed Completion Report. A form for this purpose will be furnished to the registered owner with the return of an annotated copy of this notice.

9. The person to whom a well is registered shall notify the Department of a change in ownership or a change in data relating to this well. The prescribed form for these purposes will be furnished to the registered owner with the return of an annotated copy of this Notice.

10. If an individual other than the land owner or lessee signs this Notice, an original letter of authorization from the land owner/lessee, stating that the individual has permission to sign this specific Notice on their behalf, shall accompany the Notice.

ARIZONA DEPARTMENT OF WATER RESOURCES

500 North Third Street, Phoenix, Arizona 85004
Telephone (602) 417-2470
Fax (602) 417-2422

November 7, 1996

FIFE SYMINGTON
Governor

RITA P. PEARSON
Director

STARK/CAMPBELL
PO BOX 4325
BISBEE AZ 85603-4325

Registration No. 55-643481
File No. D(24-24)11 CDB

Dear Well Owner:

Enclosed is a copy of the Notice of Intention (NOI) to drill/deepen/modify/replace a well. This NOI, which was recently filed with this Department, is being returned to you as evidence of your compliance with ARS §45-596. The enclosed Completion Report is to be submitted when pump equipment is installed. The Drilling Card and Well Drilling Report form have been sent to your driller. He may not begin drilling until he has received the Drilling Card and it must be displayed on the rig during drilling. If you change drillers, you must supply this Department with the new driller's identity. Please ensure that the driller you select is licensed to drill the type of well you require. All well drillers must pass an examination proving they understand the drilling methods for that particular license, and are familiar with the laws and regulations which govern well construction in Arizona.

If it is necessary to change the location of the proposed well, immediately contact the Department of Water Resources to obtain written permission before proceeding with the drilling. A properly signed, amended Drilling Card must be in the possession of the driller before drilling commences at a different location than originally authorized.

ARS §45-600 requires the registered well owner to submit a completion report within thirty (30) days after the installation of pumping equipment. It also requires the driller to furnish this Department a complete and accurate log of the well within thirty (30) days after completion of drilling. You should insist, and ensure, that both of these are done.

If in the course of drilling a new well, it is determined that the new well cannot be successfully completed as initially intended (dry hole, cave in, lost tools, etc.), the new well must be properly abandoned and a Well Abandonment Completion Report submitted per R12-15-816.F.

Per ARS §45-593 (C), the person to whom a well is registered shall notify this Department of a change in ownership of the well and/or information pertaining to the physical characteristics of the well in order to keep this well registration file current and accurate. We have enclosed a Change of Well Information Form should it be needed in the future.

Sincerely,

Sylvia Valdez
Water Resource Technician
Groundwater Management Support Section

ARIZONA DEPARTMENT OF WATER RESOURCES
GROUNDWATER MANAGEMENT SUPPORT SECTION
MAIL TO: P.O. BOX 458 - PHOENIX, ARIZONA 85001-0458
500 North Third Street, Phoenix, Arizona 85004-3903
Phone (602) 417-2470

REQUEST FORM TO CHANGE WELL INFORMATION OWNERSHIP * DRILLER * VARIANCE

Please complete the appropriate section of this request form and return to P.O. Box 458, Phoenix, Arizona 85001-0458 or hand deliver to the above address with applicable fee. NOTE: **A.R.S. §45-593.C** requires that the Department be notified of change of well ownership and that the new owner is required to keep the Department's Well Registration records current and accurate. Well data and ownership changes must be submitted within thirty days after changes take place.

SAVE THIS FORM TO REPORT FUTURE CHANGES IN OWNERSHIP, CHANGES IN ADDRESS, OR CHANGE IN WELL DATA SUCH AS PUMP CAPACITY, CORRECTION OF LEGAL DESCRIPTION, CHANGE OF WELL DRILLER AND AMENDING INFORMATION PREVIOUSLY FILED.

1. CHANGE OF WELL INFORMATION: (NO FEE REQUIRED)

NOTE: If the location of the proposed well changes after drilling authority has been issued, **attach a $10.00 reissue fee for each well.**

WELL REGISTRATION NO. 55-_____ **FILE NO:**_____

If known, I/We request the following well information be changed:_____

_____

Date_____ **Signature of Current Well Owner**_____

2. STATEMENT OF CHANGE OF WELL OWNERSHIP: ($10.00 FEE REQUIRED)

NOTE: If this change consists of more than one well and the names are common: attach a $10.00 fee. Otherwise, each well requires a separate fee of $10.00.

I,_____, state that I am the **Previous/New Owner** of the well described below:

_____¼ _____¼ _____¼ of Section_____ Township_____ Range_____
10 Acre 40 Acre 160 Acre

Assessor's tax parcel number of the parcel on which the well is located: Book_____ Map_____ Parcel_____.

Well Registration No. 55-_____ File No._____(if known)

_____ _____
PRINT Previous Owner's Name **PRINT** New Owner's Name

_____ _____
Mailing Address Mailing Address

_____ _____
City State Zip City State Zip

_____ _____
Telephone Number Telephone Number

Signature of Previous/New Well Owner_____ **Date**_____

ARIZONA DEPARTMENT OF WATER RESOURCES
GROUNDWATER MANAGEMENT SUPPORT SECTION
MAIL TO: P.O. BOX 458 - PHOENIX, ARIZONA 85001-0458
500 North Third Street, Phoenix, Arizona 85004-3903
Phone (602) 417-2470 Fax (602) 417-2422

3. REQUEST TO CHANGE WELL DRILLER $10.00 FEE REQUIRED FOR EACH WELL

This request must be received by this Department and the Drill Card issued to the new drilling firm prior to the drilling or completion of any well.

Well Registration No. 55-_____ **File No.**_____

Original Well Driller	**New Well Driller**
Mailing Address	**Mailing Address**
Telephone Number	**Telephone Number**
ADWR License Number	**ADWR License Number**
R.O.C. License Category	**R.O.C. License Category**
Typed or Printed Name of Well Owner	**Signature of Well Owner** **Date**

The fee charge for well ownership and reissue of drill card is authorized by R12-15-151, effective June 30, 1994.

4. REISSUE OF DRILLING AUTHORITY FOR VARIANCE REQUEST: ($10.00 EACH WELL)

NOTE: If extraordinary or unusual conditions exist, after the initial drilling authority has been issued, the well owner or well driller may request a variance from the provisions of R12-15-811.

WELL REGISTRATION NO. 55-_____ **FILE NO:**_____

I/WE REQUEST THE FOLLOWING WELL DRILLING AUTHORITY BE REISSUED PER THE ATTACHED VARIANCE REQUEST:

_____

Signature of Well Owner/Well Driller_____ **Date**_____

STATE OF ARIZONA
ARIZONA DEPARTMENT OF WATER RESOURCES
GROUNDWATER MANAGEMENT SUPPORT SECTION

500 North Third Street, Phoenix, Arizona 85004-3903
Phone (602) 417-2470

COMPLETION REPORT
(Pump Installation Report)

1. **Per A.R.S. § 45-600, the Completion Report is to be filed with the Department within 30 days after installation of pump equipment by the registered well owner.**

2. **Drawdown of the water level for a non-flowing well should be measured in feet after not less than 4 hours of continuous operation. For a flowing well the shut-in pressure should be measured in feet above the land or in pounds per square inch at the land surface.**

3. **The static groundwater level should be measured in feet from the land surface immediately prior to the well capacity test.**

4. **The tested pumping capacity of the well in gallons per minute for a non-flowing well should be determined by measuring the discharge of the pump after continuous operation for at least 4 hours and for a flowing well by measuring the natural flow at the land surface.**

REGISTRATION NO: 55-_____ **FILE NO: _____**

LOCATION OF THE WELL:

_____ N/S _____ E/W _____ ¼ _____ ¼ _____ ¼ _____
Township Range Section 10-acre 40-acre 160-acre

EQUIPMENT INSTALLED:

Kind of pump_____ Kind of power_____
Turbine, submersible, centrifugal, etc. (Electric, natural gas, gasoline, etc.

H.P. Rating of Motor_____ Pumping Capacity_____ Date Pump Installed_____

WELL TEST:

Test pumping capacity_____ Date Well Tested:_____
Gallons per minute

Method of Discharge Measurement_____
Weir, orifice, current meter, etc.

Static Groundwater Level_____ ft. Drawdown_____ ft.

Total Pumping Lift_____ ft. Drawdown_____ lbs.
(Flowing Well)

I HEREBY CERTIFY that the above statements are true to the best of my knowledge and belief.

_____
Print Well Owner's Name Address City State Zip

_____
Signature of Well Owner Phone Number Date

ARIZONA DEPARTMENT OF WATER RESOURCES
GROUNDWATER MANAGEMENT SUPPORT SECTION

MAIL TO: P.O. BOX 458 - PHOENIX, ARIZONA 85001-0458
500 North Third Street, Phoenix, Arizona 85004-3903
Phone (602) 417-2470

RECEIVED
NOV - 4 1996
RECORDS MGT

REQUEST FORM TO CHANGE WELL INFORMATION
OWNERSHIP * DRILLER * VARIANCE

Please complete the appropriate section of this request form and return to P.O. Box 458, Phoenix, Arizona 85001-0458 or hand deliver to the above address with applicable fee. NOTE: A.R.S. §45-593.C requires that the Department be notified of change of well ownership and that the new owner is required to keep the Department's Well Registration records current and accurate. Well data and ownership changes must be submitted within thirty days after changes take place.

SAVE THIS FORM TO REPORT FUTURE CHANGES IN OWNERSHIP, CHANGES IN ADDRESS, OR CHANGE IN WELL DATA SUCH AS PUMP CAPACITY, CORRECTION OF LEGAL DESCRIPTION, CHANGE OF WELL DRILLER AND AMENDING INFORMATION PREVIOUSLY FILED.

1. **CHANGE OF WELL INFORMATION: (NO FEE REQUIRED)**

NOTE: If the location of the proposed well changes after drilling authority has been issued, **attach a $10.00 reissue fee for each well.**

WELL REGISTRATION NO. 55- 643481 **FILE NO:** _____

If known, I/We request the following well information be changed: _____

_____

Date 10/30/96 **Signature of Current Well Owner** D D Campbell

2. **STATEMENT OF CHANGE OF WELL OWNERSHIP: ($10.00 FEE REQUIRED)**

NOTE: If this change consists of more than one well and the names are common: attach a $10.00 fee. Otherwise, each well requires a separate fee of $10.00.

I, D. CAMPBELL / S. STARK, state that I am the ~~Previous~~/New **Owner** of the well described below:

NW ¼ (10 Acre) SE ¼ (40 Acre) SW ¼ (160 Acre) of Section 11 Township 24 S Range 24 E

Assessor's tax parcel number of the parcel on which the well is located: Book 101 Map 43 Parcel 005.

Well Registration No. 55- 643481	File No. _____ (if known)
FRED BAKER **PRINT** Previous Owner's Name	D. CAMPBELL / S. STARK **PRINT** New Owner's Name
_____ Mailing Address	PO # 4325 Mailing Address
_____ City State Zip	BISBEE AZ 85603-4325 City State Zip
_____ Telephone Number	520 432-3892 Telephone Number

Signature of ~~Previous~~/New Well Owner D D Campbell **Date** 10/31/96

DWR 55-71 (Rev 6/96)

ENTERED NOV - 7 1996

ARIZONA DEPARTMENT OF WATER RESOURCES
GROUNDWATER MANAGEMENT SUPPORT SECTION
MAIL TO: P.O. BOX 458 - PHOENIX, ARIZONA 85001-0458
500 North Third Street, Phoenix, Arizona 85004-3903
Phone (602) 417-2470 Fax (602) 417-2422

3. REQUEST TO CHANGE WELL DRILLER — $10.00 FEE REQUIRED FOR EACH WELL

This request must be received by this Department and the Drill Card issued to the new drilling firm prior to the drilling or completion of any well.

Well Registration No. 55-_____ **File No.**_____

Original Well Driller	**New Well Driller**
Mailing Address	**Mailing Address**
Telephone Number	**Telephone Number**
ADWR License Number	**ADWR License Number**
R.O.C. License Category	**R.O.C. License Category**
Typed or Printed Name of Well Owner	**Signature of Well Owner** **Date**

The fee charge for well ownership and reissue of drill card is authorized by R12-15-151, effective June 30, 1994.

4. REISSUE OF DRILLING AUTHORITY FOR VARIANCE REQUEST: ($10.00 EACH WELL)

NOTE: If extraordinary or unusual conditions exist, after the initial drilling authority has been issued, the well owner or well driller may request a variance from the provisions of R12-15-811.

WELL REGISTRATION NO. 55-_____ **FILE NO:**_____

I/WE REQUEST THE FOLLOWING WELL DRILLING AUTHORITY BE REISSUED PER THE ATTACHED VARIANCE REQUEST:

_____

Signature of Well Owner/Well Driller_____ **Date**_____

ARIZONA DEPARTMENT OF WATER RESOURCES

GROUNDWATER MANAGEMENT SUPPORT SECTION

500 North Third Street
Phoenix, Arizona 85004-3903

THIS AUTHORIZATION SHALL BE IN POSSESSION OF THE DRILLER DURING ALL DRILL OPERATIONS

WELL REGISTRATION NO: 55-643481

AUTHORIZED DRILLER: OASIS DRILLING LICENSE NO: 327

NOTICE OF INTENTION TO DEEPEN AN EXISTING WELL HAS BEEN FILED WITH THE DEPARTMENT BY:

WELL OWNER: STARK/CAMPBELL

The well(s) is/are to be located in the:

NW 1/4 of the SE 1/4 of the SW 1/4 Section 11 Township 24 SOUTH Range 24 EAST

No. of wells in this project: 1

THIS AUTHORIZATION EXPIRES AT MIDNIGHT ON THE 9TH DAY OF OCTOBER, 1997.

CHIEF, GROUNDWATER MANAGEMENT SUPPORT

THE DRILLER MUST FILE A LOG OF THE WELL
WITHIN 30 DAYS OF COMPLETION OF DRILLING

GREAT SEAL OF THE STATE OF ARIZONA
DITAT DEUS
1912

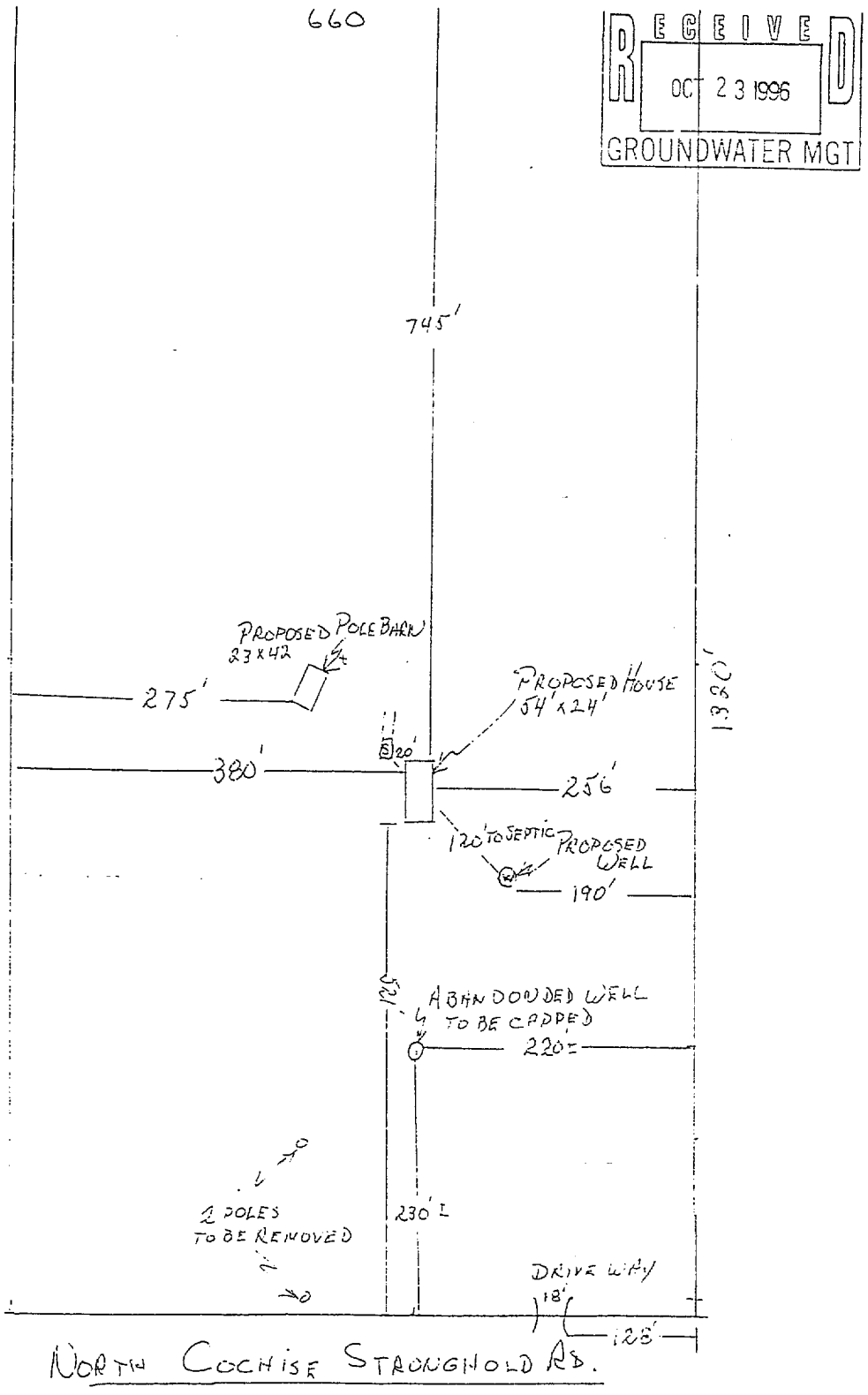
660
RECEIVED
OCT 23 1996
GROUNDWATER MGT
745'
PROPOSED POLE BARN
23 x 42
275'
PROPOSED HOUSE
54' x 24'
20'
380'
256'
1330'
120' TO SEPTIC
PROPOSED WELL
190'
125'
ABANDONED WELL
TO BE CAPPED
220'
2 POLES
TO BE REMOVED
230'
DRIVE WAY
18'
125'
NORTH COCHISE STRONGHOLD RD.

ARIZONA DEPARTMENT OF WATER RESOURCES
500 North Third Street
Phoenix, Arizona 85004

WELL DRILLER REPORT

This report should be prepared by the driller in all detail and filed with the Department within 30 days following completion of the well.

1. OASIS DRILLING
   PO 436
   ANIMAS NM 88020

2. Owner Name:_____
   Address:_____
   City **State** **Zip**

3. Location:_____N/S _____E/W _____ ¼ _____ ¼ _____ ¼ _____
   Township **Range** **Section** **10-acre** **40-acre** **160-acre**

4. Well Registration No. 55-_____ (Required)
5. Permit No._____ (If issued)

DESCRIPTION OF WELL

6. Total depth of hole_____ft.
7. Type of casing_____
8. Diameter and length of casing_____in. from_____to_____,_____in from_____to_____
9. Method of sealing at reduction points_____
10. Perforated from_____to_____,from_____to_____ from_____to_____
11. Size of cuts_____ Number of cuts per foot_____
12. If screen was installed: Length_____ft. Diam_____in. Type_____
13. Method of construction_____
    (drilled, dug, driven, bored, jetted, etc)
14. Date started_____
    Month **Day** **Year**
15. Date completed_____
    Month **Day** **Year**
16. Depth to water_____ft. (If flowing well, so state)
17. Describe point from which depth measurements were made, and give sea-level elevation if available
    _____
18. If flowing well, state method of flow regulation:_____
19. Remarks:_____
    _____
    _____
    _____
    _____

DWR-55-55-7/95 (Rev.)

DO NOT WRITE IN THIS SPACE
OFFICE RECORD

Registration No. 55-643481
File No. D(24-24)11 CDB
Received_____**By**_____
Entered_____**By**_____

LOG OF WELL

Indicate depth at which water was first encountered, and the depth and thickness of water bearing beds. If water is artesian, indicate depth at which encountered, and depth to which it rose in well.

From (feet)	To (feet)	Description of formation material

I hereby certify that this well was drilled by me(or under my supervision), and that each and all statements herein contained are true to the best of my knowledge and belief.

Driller Name:_____

_____
Street

_____
City State Zip Phone No.

_____
Signature of Driller Date

ARIZONA DEPARTMENT OF WATER RESOURCES
GROUNDWATER MANAGEMENT SUPPORT SECTION

500 North Third Street
Phoenix, Arizona 85004-3903

THIS AUTHORIZATION SHALL BE IN POSSESSION OF THE DRILLER DURING ALL DRILL OPERATIONS

WELL REGISTRATION NO: 55-643481

AUTHORIZED DRILLER: OASIS DRILLING LICENSE NO: 327

NOTICE OF INTENTION TO DEEPEN AN EXISTING WELL HAS BEEN FILED WITH THE DEPARTMENT BY:

WELL OWNER: STARK/CAMPBELL

The well(s) is/are to be located in the:

NW 1/4 of the SE 1/4 of the SW 1/4 Section 11 Township 24 SOUTH Range 24 EAST

No. of wells in this project: 1

THIS AUTHORIZATION EXPIRES AT MIDNIGHT ON THE 9TH DAY OF OCTOBER, 1997.

CHIEF, GROUNDWATER MANAGEMENT SUPPORT

THE DRILLER MUST FILE A LOG OF THE WELL
WITHIN 30 DAYS OF COMPLETION OF DRILLING



PAID 10/11/96 SU

ARIZONA DEPARTMENT OF WATER RESOURCES
GROUNDWATER MANAGEMENT SUPPORT SECTION
MAIL TO: P.O. BOX 458 - PHOENIX, ARIZONA 85001-0458
500 North Third Street - Phoenix, Arizona 85004-3903
Phone (602) 417-2470

RECEIVED OCT 10 1996 GROUNDWATER MGT

NOTICE OF INTENTION TO DRILL, DEEPEN, REPLACE OR MODIFY A WELL

PLEASE READ SPECIFIC INSTRUCTIONS, LIMITATIONS AND CONDITIONS ON REVERSE SIDE OF THIS FORM BEFORE COMPLETING.

PLEASE COMPLETE ALL ITEMS IN THE BOX BELOW DOWN TO COUNTY OR LOCAL AUTHORITY ENDORSEMENT. IF ANY WATER FROM THE PROPOSED WELL (LISTED BELOW) WILL BE USED FOR DOMESTIC PURPOSES ON A PARCEL OF LAND 20 OR FEWER ACRES, THE APPLICABLE COUNTY OR LOCAL HEALTH AUTHORITY MUST ENDORSE ALL ITEMS IN THE BOX BEFORE SUBMITTING TO THE DEPARTMENT OF WATER RESOURCES.

S. STARK/D. CAMPBELL — Land Owner's Name
PO. #4325 — Current Mailing Address
BISBEE — City
AZ — State
85603 — Zip

Telephone No. 520-432-3672

COUNTY ASSESSOR'S PARCEL ID INFORMATION:

Well Located in Cochise County — BOOK 101 — MAP 43 — PARCEL 05 — # of Acres 2+

Well/Land Location (must be completed as requested):

NW ¼ SE ¼ SW ¼ of Section 11 Township 24 N/S Range 24 E/W
10AC 40AC 160AC

OFFICIAL SEAL OR STAMP

APPROVED BY THE COCHISE COUNTY HEALTH DEPT. DATE 10-7-96 BY [signature] Sanitarian

COUNTY OR LOCAL AUTHORITY ENDORSEMENT

Check one:
Recommend Approval ✓; Insufficient Information to Make Determination ___; Variance Required ___ (Explanation attached)

DATE 10-7-96 AUTHORIZED SIGNATURE [signature] TITLE DIR. Environmental Health

GENERAL INSTRUCTIONS FOR FILING NOTICE WITH ADWR

1. Section §45-596(D) provides that the Director shall determine that all information required on this form has been submitted. If not, the person filing will be notified, and the drilling, deepening or modification of the well may not proceed.
2. Section §45-596(d) provides that the Department has 15 days after the receipt of a complete and correct notice of intention to record the notice and mail duplicate to owner. Drill card will be mailed directly to drilling firm as stated in item #14.
3. Please mail two original notices with original signatures, a site plan in DUPLICATE, and a check or money order (no cash) in the amount of $10.00 to P.O. Box 458, Phoenix, Arizona 85001-0458 or hand deliver to 500 North Third Street, Phoenix, Arizona 85004-3903. USE BLACK OR BLUE INK.
4. If the well is a replacement, deepening or modification of an existing well, provide the registration number of the existing well in item 2.
5. Construction standards for wells, including abandonment, shall be in accordance with Department Rules.

1. Owner of well:
S. STARK/D. CAMPBELL
Name
PO. 4325
Current Mailing Address
BISBEE AZ 85603
City State Zip
Telephone No. 432-3672

2. Action requested: Drill New Well ___; Deepen X Modify ___ Replace ___.
For a replacement well provide: Maximum capacity of the original well 20 gallons per minute; distance from the original well 196 feet.
Well Registration No.55- 643481

3. Construction will start about:
Month 10 Year 96

4. Description of proposed well:
Diameter 6" inches
Depth 196 feet
Type of Casing IRON

5. Design pump capacity:
Approx 15 gallons per minute

6. Lessee of land of wellsite:
Name
NONE
Current Mailing Address
City State Zip
Telephone No. ___

7. Principal Use of Water; (be specific):
HOME

8. Other uses of Water; (be specific):
NONE

9. If use includes irrigation, state to nearest tenth, the number of acres to be irrigated; NONE

FOR DEPARTMENT USE ONLY
File No. D(24-24)11 cdb
Filed 10-10-96 By SU
Input ___ By ___
DUPLICATE MAILED
Date 11-7-96
Registration 55- 643481
AMA/INA ___
W/S 11 S/B ___

10. Place of Use (Legal Description of Land):
NW ¼ SE ¼ SW ¼ Section 11
10 AC 40AC 160AC
Township 24 N/S Range 24 E/W

11. Type of Well (Check One):
Exempt ✓ Non-Exempt ___

12. Check One:
Residential ✓ Commercial ___

13. Is the proposed wellsite within 100 feet of a septic tank system, sewage disposal area, landfill, hazardous materials or petroleum storage areas and tanks? Yes ___ No ✓

14. Drilling Firm:
OASIS DRILLING
Name
PO. 436
Mailing Address
ANIMAS N.M. 88020
City State Zip
Telephone No.
327
DWR License Number
C53 of L53
ROC License Category

RECEIVED NOV 4 1996 GROUNDWATER MGT

I State that this Notice is filed in compliance with A.R.S. §§45-595 and 45-596 and is complete and correct to the best of my knowledge and belief and that I understand the limitations and conditions set forth on the reverse side of this form.

DON CAMPBELL — Typed or Printed Name and Title
[signature] — Signature [X] Land Owner [ ] Lessee of Wellsite, Title
10/7/96 — Date

SPECIFIC INSTRUCTIONS, LIMITATIONS AND CONDITIONS

1. Pursuant to Section §45-596, Arizona Revised Statutes, provides: a person may not drill, deepen, or modify any well, without first filing a Notice of Intention to Drill with the Department.

2. If any water from a proposed well on a parcel of land of twenty or fewer acres will be used for domestic purposes, as defined in §45-454, the applicant shall submit a site plan to scale of the property with the county assessor's parcel identification number. The site plan:

   a. Will be on a 8½"x11" piece of plain paper with representation of the locations of all structures, septic tank or sewer systems and proximity of adjacent lot lines to scale.

   b. Must show the proposed well location and the location of any septic or sewer system that is either located on the property or within one hundred feet of the proposed well site.

   c. Shall demonstrate to the Director's satisfaction that the well will not be drilled within one hundred feet of any septic or sewer system.

   d. Must be approved by the county health authority, or by a local health authority in areas where the county health authority has delegated authority to approve septic or sewer systems. Before approval, the health authority shall review the plan and determine whether the proposed well location complies with applicable state and local laws regarding the placement of wells. If so, the health authority shall endorse the site plan and the proposed well placement

3. Endorsement by the county/local authority is based on the best available judgement that this well, as shown on the site plan submitted, is 100 feet or more from all known and visually identifiable sewage treatment systems. It is not a representation that a well placed at this site will be guaranteed as to quantity or quality. Information brought to light at a future date may render this determination invalid.

4. If a well which was originally drilled as an exploration well, a monitor well, a piezometer well or for any use other than domestic use and is later proposed to be converted to use for domestic purposes, as defined in section §45-454, the well owner shall file a notice of intention to drill and comply with the requirements prescribed pursuant to this section before the well is converted and any water from that well used for domestic purposes.

5. Only a well driller licensed in the State of Arizona is authorized to drill, deepen or modify a well. A well driller may commence drilling a well only if the well drilling contractor or licensee has possession of a drilling card at the well site, issued by the Director in the name of the well drilling contractor or licensee, authorizing the drilling of the specific well in the specific location.

6. An exempt well means a well having a pump with a maximum capacity of not more than thirty-five (35) gallons per minute and may include the application of water to less than two (2) acres of land in an Irrigation Non-Expansion Area or Active Management Area to produce plants or parts of plants for sale, human consumption or for use as feed for livestock, range livestock or poultry.

7. The drilling, deepening, or modification of this well shall be completed within one (1) year of the date of the notice (§45-596.E.).

8. Within thirty (30) days after the installation of pumping equipment on this well, the registered well owner shall file the prescribed Completion Report. A form for this purpose will be furnished to the registered owner with the return of an annotated copy of this notice.

9. The person to whom a well is registered shall notify the Department of a change in ownership or a change in data relating to this well. The prescribed form for these purposes will be furnished to the registered owner with the return of an annotated copy of this Notice.

10. If an individual other than the land owner or lessee signs this Notice, an original letter of authorization from the land owner/lessee, stating that the individual has permission to sign this specific Notice on their behalf, shall accompany the Notice.

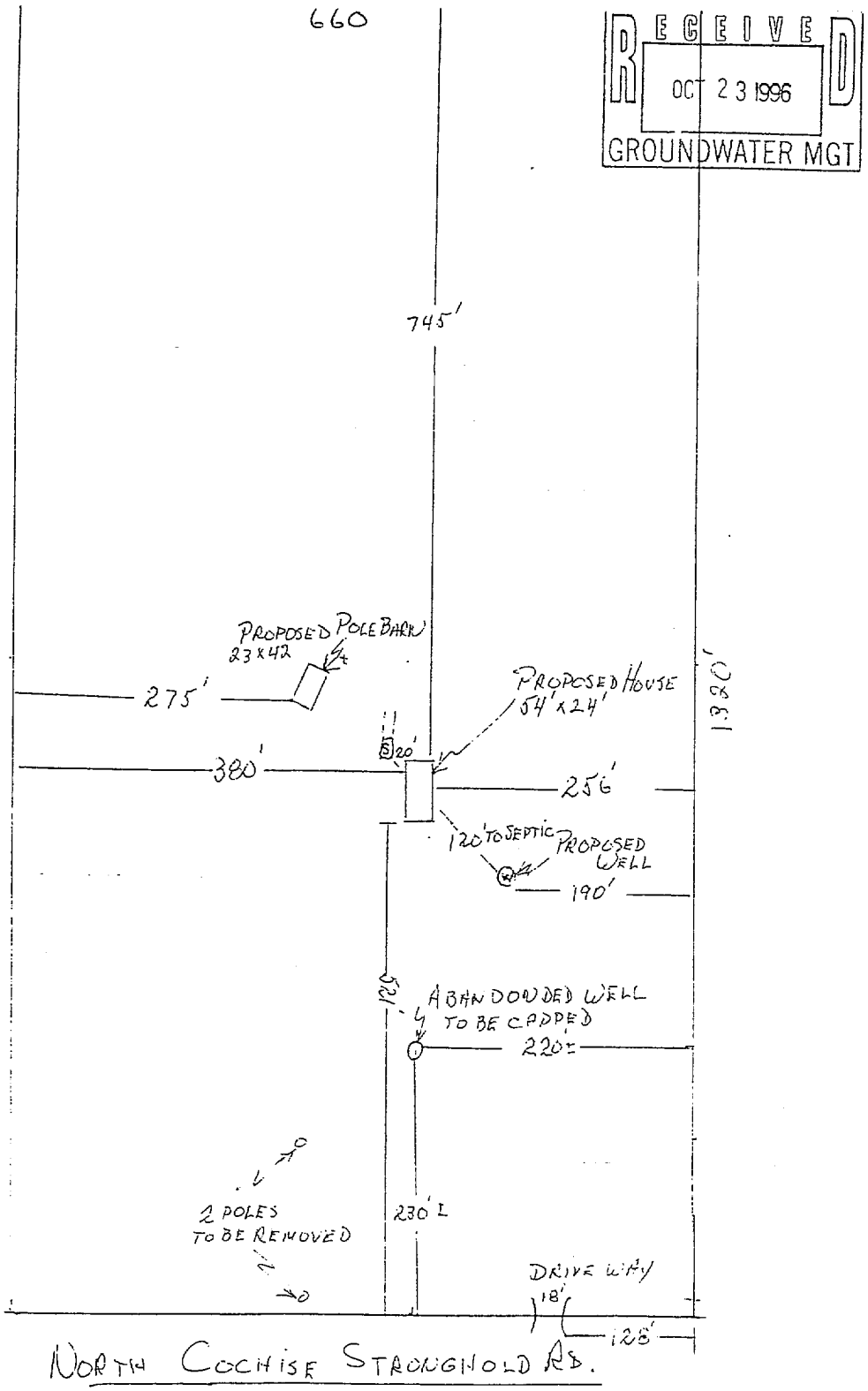
660
RECEIVED
OCT 23 1996
GROUNDWATER MGT
745'
PROPOSED POLE BARN
23x42
275'
PROPOSED HOUSE
54'x24'
20'
380'
256'
1320'
120' TO SEPTIC
PROPOSED WELL
190'
ABANDONED WELL
TO BE CAPPED
220±
230'±
2 POLES
TO BE REMOVED
DRIVE WAY
18'
125'
NORTH COCHISE STRONGHOLD RD.

ARIZONA DEPARTMENT OF WATER RESOURCES

500 North Third Street, Phoenix, Arizona 85004
Telephone (602) 417-2470
Fax (602) 417-2422

FIFE SYMINGTON
Governor

RITA P. PEARSON
Director

November 7, 1996

STARK/CAMPBELL
PO BOX 4325
BISBEE AZ 85603-4325

Registration No. 55-643481
File No. D(24-24)11 CDB

Dear Well Owner:

Enclosed is a copy of the Notice of Intention (NOI) to drill/deepen/modify/replace a well. This NOI, which was recently filed with this Department, is being returned to you as evidence of your compliance with ARS §45-596. The enclosed Completion Report is to be submitted when pump equipment is installed. The Drilling Card and Well Drilling Report form have been sent to your driller. He may not begin drilling until he has received the Drilling Card and it must be displayed on the rig during drilling. If you change drillers, you must supply this Department with the new driller's identity. Please ensure that the driller you select is licensed to drill the type of well you require. All well drillers must pass an examination proving they understand the drilling methods for that particular license, and are familiar with the laws and regulations which govern well construction in Arizona.

If it is necessary to change the location of the proposed well, immediately contact the Department of Water Resources to obtain written permission before proceeding with the drilling. A properly signed, amended Drilling Card must be in the possession of the driller before drilling commences at a different location than originally authorized.

ARS §45-600 requires the registered well owner to submit a completion report within thirty (30) days after the installation of pumping equipment. It also requires the driller to furnish this Department a complete and accurate log of the well within thirty (30) days after completion of drilling. You should insist, and ensure, that both of these are done.

If in the course of drilling a new well, it is determined that the new well cannot be successfully completed as initially intended (dry hole, cave in, lost tools, etc.), the new well must be properly abandoned and a Well Abandonment Completion Report submitted per R12-15-816.F.

Per ARS §45-593 (C), the person to whom a well is registered shall notify this Department of a change in ownership of the well and/or information pertaining to the physical characteristics of the well in order to keep this well registration file current and accurate. We have enclosed a Change of Well Information Form should it be needed in the future.

Sincerely,

Sylvia Valdez
Water Resource Technician
Groundwater Management Support Section

Records Management Unit-Operations Division
Arizona Department of Water Resources
500 North Third Street
Phoenix, Arizona 85004

REQUEST FOR FILES AND COPIES OF FILES

FOR Carlane / Mr. Campbell DATE OF REQUEST 10-28-96

NAME _____ COPY OF DOCUMENT ( )

ADDRESS _____ REQUEST OF FILE (X)

CITY _____ STATE _____ ZIP _____

PHONE 520-432-3672

COMPLETE FILE (X)
TYPE OF DOCUMENT ( ) _____

_____

	REGISTRATION OR FILE NO.	ACTIVE/INACTIVE	LEGAL DESCRIPTION (FOR WELLS)
1.	D(24-24)11 CDB	55-643481	Box # 202 Archives
2.	Mr. Campbell has applied to deepen this well.		
3.			
4.	This file destroyed - Spoke w/Mr. Campbell		
5.	the VA had reposed this well & Mr. Campbell bought		
6.	it from VA - no registration paperwork was ever		
7.	given him. Mr. Baker is now		2/96
8.	deceased. Reconstruct this file		stayed
9.	Carlane		OF
10.	11-4-96		

ONLY TEN FILES PER SHEET

NO. OF COPIES _____ @ $.25 PER COPY - TOTAL FEE _____

MICROFICHE COPIES _____ @ $.30 PER COPY - TOTAL FEE _____

CERTIFIED COPIES _____ @ $2.75
DATE COMPLETED _____ BY _____

D 240 240 11 CDB WR 643481 FILE TYPE: REGISTRATION WELL TYPE: EXEMPT
DATE ISSUED: 01 26 984 PLANNED PUMP CAP:

NAME: BAKER IN CARE OF:
801 BORDER RD
BISBEE AZ 85603

ACCURACY: NOT VERIFIED WATER USES:
AREA: OUTSIDE
SUB-BASIN:
WATERSHED: SAN PEDRO RIVER WELL USES:
COUNTY: COCHISE
OWNER: PRIVATE DRILLER:

WELL DPTH: CASE DIAM: CASE DPTH: METH DET:
PUMP CAP: FINISH: ACRES IRR: YIELD:
DRAW DOWN: WATER LVL: LIFT: POWER:
DATE COMPLETED:
POU #1: POU #2:

STATUS: DATA OWN LOG N CRT N PQ NBR: IPQ STATUS: CANCELLED

ENTER - READ NEXT RECORD CLEAR TO RETURN TO SELECTION CRITERIA
4B A ↑ =-=PC LINE 2 COL 22

ARIZONA DEPARTMENT OF WATER RESOURCES
WATER WELL SCHEDULE
"55" WELLS UPDATE

D 240 240 11 CDB WR 643481

NAME: BAKER IN CARE OF:
801 BORDER RD
BISBEE AZ 85603
ACC: 1 FILE TYPE: R AREA: SB: WTR SHED: 11
WELL TYPE: E CNTY: 02 OWNER: P WTR USE:
WLL USE: ISSUED: 01 26 984 DRILLER:
I PUMP CAP: CHANGED: DATA OWN LOG N CRT N
PQ NUMBER: IPQ STATUS: CXL
WELL DEPTH: CASE DIAM: DEPTH: FN:
R PUMP CAP: WTR LVL:
COMP: ACRES IRR:
YIELD: MD: LT: PT: DRAW DOWN:
POU #1: POU #2:

HIT ENTER KEY TO COMPLETE ACTION HIT CLEAR KEY TO CANCEL ACTION

4B A ↑ =-=PC LINE 7 COL 17

State of Arizona
DEPARTMENT OF WATER RESOURCES
99 E. Virginia Avenue, Phoenix, Arizona 85004

BRUCE BABBITT, Governor
WESLEY E. STEINER, Director

000219

October 3, 1983

no Tel. #
listed

Mr. Baker
801 Border Rd.
Bisbee, Arizona 85603

Dear Mr. Baker:

We wrote to you on March 24, 1983, June 24, 1983 and again on July 21, 1983 regarding your well registration. We know that you did, in fact, register your well, but we do not have a copy of the well registration in our files. Until we have a copy of the registration form, we are not able to input the information into our computer.

We are enclosing a set of the well registration forms for your use in the event that you are not able to locate a copy of the original form. Please complete the forms and return two copies to us. We will complete both copies and return one copy to you for your files.

The Groundwater Management Act passed on June 12, 1980 states that a person who owns an "Existing Well" shall register the well, pursuant to A.R.S. 45-593, by filing in duplicate with the Department of Water Resources. Failure to do so will constitute a violation of A.R.S. 45-593, and may subject the well owner to injunction and/or civil penalties, pursuant to A.R.S. Title 45, Article 12.

For your future use, a Change of Well Information form will be enclosed should it become needed. Per A.R.S. 45-593, the person to whom a well is registered shall notify this Department of a change in ownership of the well and/or information pertaining to the physical characteristics of the well in order to keep this well registration file current and accurate.

Yours truly,

Marge Watson

Marge Watson
Chief, Groundwater Section

MW:lm
Enclosure

0 0 6 2 1 9

State of Arizona

DEPARTMENT OF WATER RESOURCES

99 E. Virginia Avenue, Phoenix, Arizona 85004

BRUCE BABBITT, Governor
WESLEY E. STEINER, Director

July 21, 1983

Mr. Baker
801 Border Rd.
Bisbee, Arizona 85603

Dear Mr. Baker:

We are in the process of purifying the 51,953 wells that were registered to comply with the Arizona Groundwater Management Act that was passed on June 12, 1980. Of these 51,953 wells registered, only 24 problem areas remain.

Our review indicates that we inadvertently did not keep a copy of your well registration form or that we simply lost it. We wrote to you on March 24, 1983 and again on June 24, 1983, asking for your help in obtaining a copy for our empty file folder. In order to input the information on your well into our computer and thus to assure that you were timely filed and in compliance with the law, we must have a copy of the form with our stamp which shows the original date received.

Your cooperation in this matter will be greatly appreciated and again we apologize for any inconvenience this may have caused you.

If you have any questions, please contact me at the above address or call at 602-255-1581.

Sincerely,

Marge Watson

Marge Watson
Chief, Groundwater Section

MW:lm

State of Arizona

DEPARTMENT OF WATER RESOURCES

99 E. Virginia Avenue, Phoenix, Arizona 85004

BRUCE BABBITT, Governor
WESLEY E. STEINER, Director

June 24, 1983

Mr. Baker
801 Border Road
Bisbee, Arizona 85603

Re: 55-643481
D(24-24)11 cbd

Dear Mr. Baker:

In regard to the above referenced Registration of Existing Well file, it appears that we have no copy of the Well Registration for our files.

Please send us a copy of the Registration form which was returned to you.

If you have any questions, please contact me at the above address or at 602-255-1581.

Sincerely,

Marge Watson

Marge Watson
Chief, Groundwater Section

MW:ct

0062219

State of Arizona

DEPARTMENT OF WATER RESOURCES

99 E. Virginia Avenue, Phoenix, Arizona 85004

BRUCE BABBITT, Governor
WESLEY E. STEINER, Director

3/24/83

#33-3907

MR BAKER
801 BORDER RD
BISBEE AZ 85603

DEAR MR BAKER:

Recently, in reviewing our files, it has been discovered that your application for well registration is missing from the folder. In order to assure your best interests, it is necessary for us to retain a copy of your application for our files for future reference.

Kindly send us a copy for our records. I am enclosing a stamped addressed envelope for your use.

I anticipate your cooperation and greatly appreciate it.

May I apologize for any inconvenience this may cause you.

Sincerely,

Ellen Kane

ELLEN KANE
OPERATIONS DIV

ARIZONA DEPARTMENT OF WATER RESOURCES
Records Management Section
500 N. 3rd Street * Phoenix, Arizona 85004
(602) 417-2405 * (800) 352-8488
www.water.az.gov

Well Driller Report and Well Log

RECEIVED
FEB - 3 2004
Information Management

FILE NUMBER: D(24-24) 3 ADA
WELL REGISTRATION NUMBER: 55- 201531
PERMIT NUMBER (IF ISSUED):

- Review instructions prior to completing form
- This report should be prepared by the driller in detail and filed with the Department within 30 days following completion of the well.

** PLEASE PRINT CLEARLY **

SECTION 1. REGISTRY INFORMATION

Well Owner

FULL NAME OF COMPANY, ORGANIZATION OR INDIVIDUAL: SUNBELT MARKETING INC

MAILING ADDRESS: PO BOX 4006

CITY / STATE / ZIP: BISBEE, AZ 85603

CONTACT PERSON NAME AND TITLE:

TELEPHONE NUMBER: 520-432-7864

FAX:

Location of Well

WELL LOCATION ADDRESS (IF KNOWN):

TOWNSHIP (N/S)	RANGE (E/W)	SECTION	160 ACRE	40 ACRE	10 ACRE
24 S	24 E	3	NE 1/4	SE 1/4	NE 1/4

LATITUDE				LONGITUDE			
31 °	22 .	521	"N	109 °	53 .	121	"W

LAND SURFACE ELEVATION AT WELL: 4773 31.26 7.2 Feet Above Sea Level

METHOD OF LATITUDE / LONGITUDE (CHECK ONE): ☒ Hand-Held
☐ USGS Quad Map ☐ Conventional Survey ☒ GPS : ☐ Survey-Grade

COUNTY ASSESSOR'S PARCEL ID NUMBER

BOOK	MAP	PARCEL
101	41	007C

COUNTY WHERE WELL IS LOCATED: COCHISE

SECTION 2. DRILLING AUTHORIZATION

Drilling Firm

NAME: TANNER WELL SERVICE

DWR LICENSE NUMBER: 133

TELEPHONE NUMBER: 520-642-3654

FAX: 520- 803-7400

SECTION 3. WELL CONSTRUCTION DETAILS

DATE WELL CONSTRUCTION STARTED: 1-12-04

DATE WELL CONSTRUCTION COMPLETED: 1-15-04

IF FLOWING WELL, METHOD OF FLOW REGULATION: ☐ Valve ☐ Other

Drill Method

CHECK ONE

- ☒ Air Rotary
- ☐ Bored or Augered
- ☐ Cable Tool
- ☐ Dual Rotary
- ☐ Mud Rotary
- ☐ Reverse Circulation
- ☐ Driven
- ☐ Jetted
- ☐ Air Percussion / Odex Tubing
- ☐ Other (please specify)

Method of Well Development

CHECK ONE

- ☒ Airlift
- ☐ Bail
- ☐ Surge Back
- ☐ Surge Pump
- ☐ Other (please specify)

Method of Sealing at Reduction Points

CHECK ONE

- ☒ None
- ☐ Packed
- ☐ Swedged
- ☐ Welded
- ☐ Other (please specify)

Water Level Information

STATIC WATER LEVEL: 296 Feet Below Land Surface

DATE MEASURED: 1-19-04

ANSWERED FEB - 3 2004

DWR-55-55-10/01 (Rev.)

Well Driller Report and Well Log

WELL REGISTRATION NUMBER
55- 201531

SECTION 4. WELL CONSTRUCTION DESIGN (AS BUILT) (attach additional page if needed)

Borehole

DEPTH FROM SURFACE FROM (feet)	DEPTH FROM SURFACE TO (feet)	BOREHOLE DIAMETER (inches)
0	20	12
20	380	8

Installed Casing

DEPTH FROM SURFACE FROM (feet)	DEPTH FROM SURFACE TO (feet)	OUTER DIAMETER (inches)	MATERIAL TYPE (X) STEEL	PVC	ABS	IF OTHER TYPE, DESCRIBE	PERFORATION TYPE (X) BLANK OR NONE	WIRE WRAP	SHUTTER SCREEN	MILLS KNIFE	SLOTTED	IF OTHER TYPE, DESCRIBE	SLOT SIZE IF ANY (inches)
0	20	$8\frac{5}{8}$	X				X						
20	380	$6\frac{5}{8}$		X			X						
300	380	$6\frac{5}{8}$		X							X		$\frac{1}{8}$" X 6"

Installed Annular Material

DEPTH FROM SURFACE FROM (feet)	DEPTH FROM SURFACE TO (feet)	ANNULAR MATERIAL TYPE (X) NONE	CONCRETE	NEAT CEMENT OR CEMENT GROUT	CEMENT-BENTONITE GROUT	BENTONITE GROUT	BENTONITE CHIPS	BENTONITE PELLETS	IF OTHER TYPE OF ANNULAR MATERIAL, DESCRIBE	FILTER PACK SAND	FILTER PACK GRAVEL	FILTER PACK SIZE
0	20			X								

DEPTH OF BORING		DEPTH OF COMPLETED WELL	
380	Feet Below Land Surface	380	Feet Below Land Surface

DWR-55-55B-10/01 (Rev.)

Well Driller Report and Well Log

WELL REGISTRATION NUMBER
55- 201531

SECTION 5. GEOLOGIC LOG OF WELL

DEPTH FROM SURFACE FROM (feet)	DEPTH FROM SURFACE TO (feet)	DESCRIPTION Describe material, grain size, color, etc.	Check (X) every interval where water was encountered
0	2	TOP SOIL	
2	320	RED CLAY & ROCK	
320	380	RED CLAY & CONGLOMERATE	X

Well Driller Report and Well Log

WELL REGISTRATION NUMBER
55- 201531

SECTION 6. WELL SITE PLAN

NAME OF WELL OWNER	COUNTY ASSESSOR'S PARCEL ID NUMBER BOOK	MAP	PARCEL
SUNBELT MARKETING INC	101	41	007C

- Please draw the following: (1) the boundaries of property on which the well was located; (2) the proposed well location; (3) the locations of all septic tank systems and sewer systems on the property or within 100 feet of the well location, even if on neighboring properties; and (4) any permanent structures on the property that may aid in locating the well.
- Please indicate the distance between the well location and any septic tank system or sewer system.

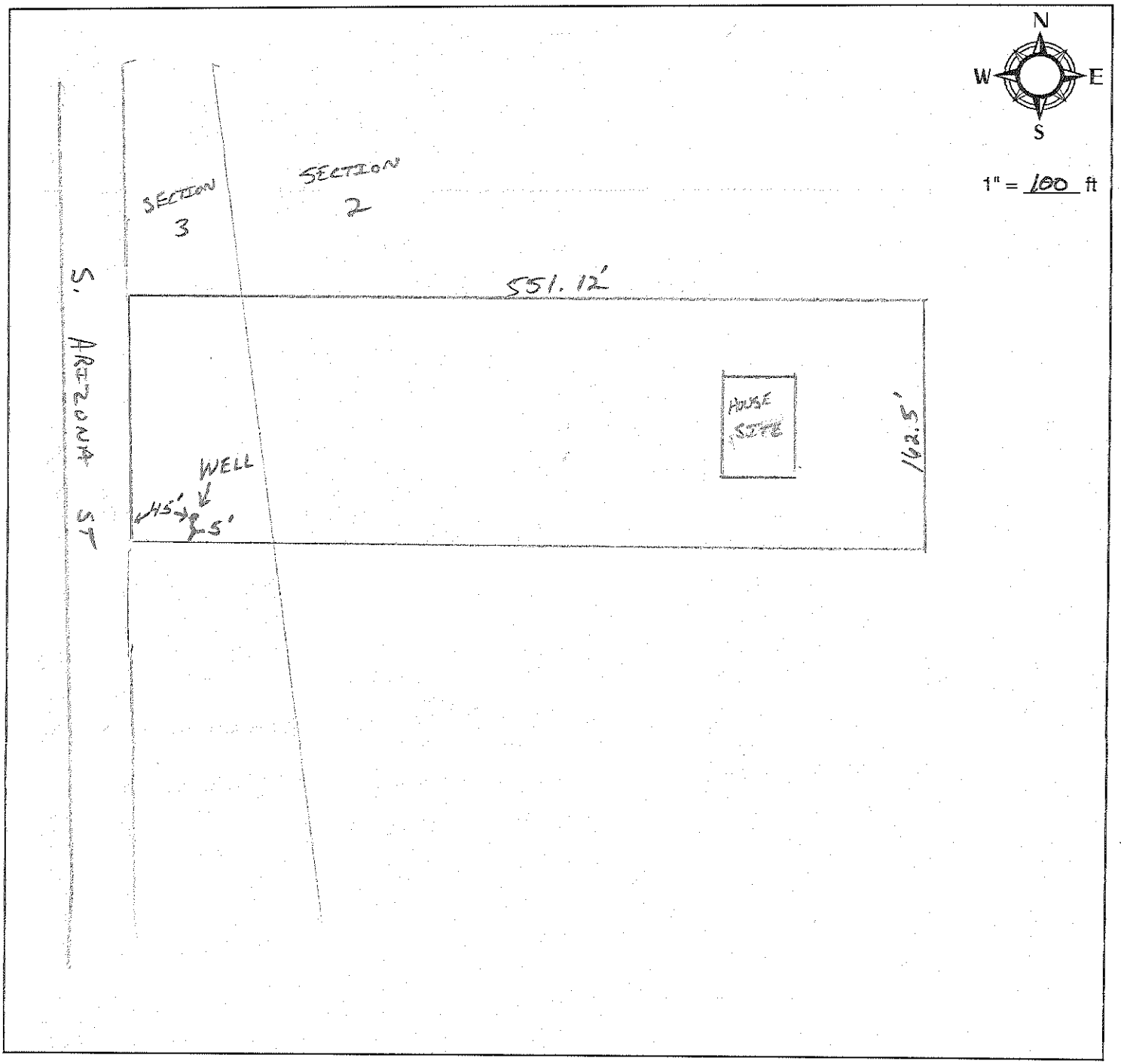

I state that this notice is filed in compliance with A.R.S. §45-596 and is complete and correct to the best of my knowledge and belief.

DRILLING FIRM	SIGNATURE OF QUALIFYING PARTY	DATE
TANNER WELL SERVICE, L.L.C.	Matthew L. Tanner	1-31-04

DWR-55-55 (Rev. 10/11/01)

ARIZONA DEPARTMENT OF WATER RESOURCES

GROUNDWATER MANAGEMENT SUPPORT SECTION

500 North Third Street
Phoenix, Arizona 85004

THIS AUTHORIZATION SHALL BE IN POSSESSION OF THE DRILLER DURING ALL DRILL OPERATIONS

WELL REGISTRATION NO: 55-201531

AUTHORIZED DRILLER: TANNER WELL SERVICE LICENSE NO: 133

NOTICE OF INTENTION TO DRILL AN EXEMPT WELL(S) HAS BEEN FILED WITH THE DEPARTMENT BY:

WELL OWNER: SUNBELT MARKETING INC PO BOX 4006 BISBEE, AZ 85603

The well(s) is/are to be located in the:

NE ¼ of the SE ¼ of the NE ¼ Section 3 Township 24 SOUTH Range 24 EAST

No. of wells in this project: 1

THIS AUTHORIZATION EXPIRES AT MIDNIGHT ON THE 2ND DAY OF DECEMBER, 2004

Shannon L Reg

GROUNDWATER MANAGEMENT SUPPORT

THE DRILLER MUST FILE A LOG OF THE WELL WITHIN 30 DAYS OF COMPLETION OF DRILLING

GREAT SEAL OF THE STATE OF ARIZONA
DITAT DEUS
1912

ARIZONA DEPARTMENT OF WATER RESOURCES
500 North 3rd Street, Phoenix, Arizona 85004
Telephone (602) 417-2470
Fax (602) 417-2422

December 04, 2003

Janet Napolitano
Governor

Herb Guenther
Director

SUNBELT MARKETING INC
PO BOX 4006
BISBEE, AZ 85603

Registration No. 55-201531
File No. D(24-24) 3 ADA

Dear Well Owner:

Enclosed is a copy of the Notice of Intention (NOI) to Drill a well. This NOI, which was recently filed with this Department, is being returned to you as evidence of your compliance with ARS §45-596. The enclosed Pump Installation Completion Report is to be submitted when pump equipment is installed. The drilling card and Well Drilling Report form have been sent to your driller. He may not begin drilling until he has received the drilling card and it must be displayed on the rig during drilling. If you change drillers, you must supply this Department with the new driller's identity. Please ensure that the driller you select is licensed to drill the type of well you require. All well drillers must pass an examination proving they understand the drilling methods for that particular license, and are familiar with the laws and regulations which govern well construction in Arizona.

If it is necessary to change the location of the proposed well, immediately contact the Department of Water Resources to obtain written permission before proceeding with the drilling. A properly signed, amended drilling card must be in the possession of the driller before drilling commences at a different location than originally authorized.

ARS §45-600 requires the registered well owner to submit a Pump Installation Completion Report within thirty (30) days after the installation of pumping equipment. It also requires the driller to furnish this Department a complete and accurate Well Drillers Report and Well Log within thirty (30) days after completion of drilling. You should insist, and ensure, that both of these are done.

If in the course of drilling a new well, it is determined that the new well cannot be successfully completed as initially intended (dry hole, cave in, lost tools, etc.), the new well must be properly abandoned and a Well Abandonment Completion Report submitted per R12-15-816.F.

Per ARS §45-593 (C), the person to whom a well is registered shall notify this Department of a change in ownership of the well and/or information pertaining to the physical characteristics of the well in order to keep this well registration file current and accurate. We have enclosed a Change of Well Information Form should it be needed in the future.

Sincerely,

Sharon Ward

Sharon Ward
NOI Unit
Water Management Support Section

Enclosures

Arizona Department of Water Resources
Water Management Support Section
P.O. Box 458 • Phoenix, Arizona 85001-0458
(602) 417-2470 • (800) 352-8488
www.water.az.gov

RECEIVED DEC - 3 2003

Notice of Intent to Drill, Deepen, Replace or Modify a Well

(except a Non-Exempt Well in an Active Management Area)

$150 or $50 FEE

- Review instructions prior to completing form in black or blue ink.
- You must include with your Notice:
- Check or money order in the amount of the appropriate filing fee. For a well located within an AMA or INA, the fee is $150.00. For a well not located within an AMA or INA, the fee is $50.00 if the well will be used solely for domestic purposes (see page 2 and instructions) and will have a pump with a maximum capacity of not more than 35 gallons per minute. Otherwise, the fee is $150.00.
- Authority for fee: A.R.S. § 45-596.

** PLEASE PRINT CLEARLY **

AMA / INA		B	SE
RECEIVED DATE	12/3/03	WS	No
ISSUED DATE	12/4/03	WCARE	CERCLA

FILE NUMBER D24-24 23 ADA
WELL REGISTRATION NUMBER 55- 201531

SECTION 1. COUNTY OR LOCAL HEALTH AUTHORITY ENDORSEMENT (If applicable)

If water from the proposed well will be used for domestic purposes on a parcel of land of 5 or fewer acres, the applicable county or local health authority must endorse all items in Section 1 before submission to the Department of Water Resources. You must also attach a site plan (see instructions).

CHECK ONE

☒ County or Local Health Authority Recommends Approval (pursuant to A.R.S. § 45-596 (G) and (F))
- ☒ Field Inspection Performed
- ☐ Site Plan Review Only

☐ Insufficient Information to Make a Determination

Official County or Local Seal or Stamp

APPROVED BY THE COCHISE COUNTY ENVIRONMENTAL HEALTH DIVISION

DATE Dec 1, 2003

BY Carlos Diaz

COUNTY OR LOCAL AUTHORITY NAME AND TITLE: CARLOS DIAZ ENV. HLTH SPEC I

TELEPHONE NUMBER: 520-432-9442

DATE: Dec 01, 2003

COUNTY OR LOCAL AUTHORITY SIGNATURE: Carlos Diaz

SECTION 2. REGISTRY INFORMATION

Well Type

CHECK ONE

☒ Exempt (Pump has a maximum capacity of not more than 35 gpm and water is not used for irrigation purposes inside an AMA.) (*See instructions.*)

☐ Non-Exempt (Pump has a maximum capacity of more than 35 gpm or water is used for irrigation purposes inside an AMA.) (*See instructions.*)

DESIGN PUMP CAPACITY: 25 Gallons Per Minute

Proposed Action

CHECK ONE

☒ Drill New Well
☐ Deepen
☐ Replace
☐ Modify

If Deepening, Replacing or Modifying:

ORIGINAL WELL REGISTRATION NUMBER: 55 -

MAXIMUM CAPACITY OF ORIGINAL WELL: Gallons Per Minute

DISTANCE & DIRECTION FROM ORIGINAL WELL: Feet

Location of Well

WELL LOCATION ADDRESS (IF ANY)

TOWNSHIP (N/S)	RANGE (E/W)	SECTION	160 ACRE	40 ACRE	10 ACRE
24 S	24 E	3	NE ¼	SE ¼	NE ¼

COUNTY ASSESSOR'S PARCEL ID NUMBER

BOOK	MAP	PARCEL	# OF ACRES
101	41	007C	2

PLACE OF WATER USE (ONLY IF DIFFERENT FROM LOCATION OF WELL)

TOWNSHIP (N/S)	RANGE (E/W)	SECTION	160 ACRE	40 ACRE	10 ACRE
			¼	¼	¼

COUNTY WHERE WELL IS LOCATED: COCHISE

SECTION 3. OWNER INFORMATION

Well Owner

FULL NAME OF COMPANY, ORGANIZATION, OR INDIVIDUAL: SUNBELT MARKETING INC.

MAILING ADDRESS: P.O. BOX 4006

CITY / STATE / ZIP CODE: BISBEE AZ. 85603

CONTACT PERSON NAME AND TITLE: DON LAEDING

TELEPHONE NUMBER: 520-432-7864

FAX:

Landowner (If different from Well Owner)

FULL NAME OF COMPANY, GOVERNMENT AGENCY, OR INDIVIDUAL:

MAILING ADDRESS:

CITY / STATE / ZIP CODE:

CONTACT PERSON NAME AND TITLE:

TELEPHONE NUMBER:

FAX:

SECTION 4.

Questions	Yes	No	If Yes:
1. Is the proposed well site within 100 feet of a septic tank system, sewer disposal area, landfill, hazardous materials or petroleum storage area or tank?		X	You must also request a variance (A.A.C. R12-15-818).
2. Is there another well name or identification number associated with this well?		X	PLEASE STATE
3. Is the proposed well the second exempt well on this parcel for the same use?		X	If the proposed well is in an Active Management Area, you must also file a supplemental form 55-40A.

Notice of Intent to Drill, Deepen, Replace or Modify a Well

WELL REGISTRATION NUMBER
55 - 201631

SECTION 5. DRILLING AUTHORIZATION

Drilling Firm

NAME: TANNER WELL SERVICE, L.L.C.

DWR LICENSE NUMBER: 133

ROC LICENSE CATEGORY: C-53

TELEPHONE NUMBER: 520-378-1606

FAX: 520-803-7400

MAILING ADDRESS: 7914 N. FRONTIER RD.

CITY / STATE / ZIP CODE: McNeal, Az. 85617

SECTION 6. WATER / SITE INFORMATION

Principal Use of Water (CHECK ONE)	Other Uses of Water (CHECK ALL THAT APPLY)
☐ Irrigation	☐ Irrigation
☐ Utility	☐ Utility
☐ Commercial	☐ Commercial
☒ Domestic	☒ Domestic
☐ Municipal	☐ Municipal
☐ Industrial	☐ Industrial
☐ Mining	☐ Mining
☐ Stock	☐ Stock
☐ Recharge	☐ Recharge
☐ Dewatering	☐ Dewatering
☐ Other *(please specify):*	☐ Other *(please specify):*

SECTION 7. PROPOSED WELL CONSTRUCTION DESIGN (attach separate sheet if needed)

DATE CONSTRUCTION IS TO BEGIN: DECEMBER 2003

Borehole: DEPTH FROM SURFACE FROM (feet)	Borehole: DEPTH FROM SURFACE TO (feet)	Borehole: BOREHOLE DIAMETER (inches)	Casing: DEPTH FROM SURFACE FROM (feet)	Casing: DEPTH FROM SURFACE TO (feet)	Casing: OUTER DIAMETER (inches)	Casing: MATERIAL TYPE (T) STEEL	Casing: MATERIAL TYPE (T) PVC	Casing: MATERIAL TYPE (T) ABS	Casing: MATERIAL TYPE (T) IF OTHER TYPE, DESCRIBE	Casing: PERFORATION TYPE (T) BLANK OR NONE	Casing: PERFORATION TYPE (T) WIRE WRAP	Casing: PERFORATION TYPE (T) SHUTTER SCREEN	Casing: PERFORATION TYPE (T) MILLS KNIFE	Casing: PERFORATION TYPE (T) SLOTTED	Casing: PERFORATION TYPE (T) IF OTHER TYPE, DESCRIBE	GROUTING MATERIAL
0	20	12	0	20	8 5/8	X*										Cement
20	320	8	0	240	6		X			X						
			240	320	6		X							X		

RECEIVED
DEC - 3 2003
WATER MGT

* ADWR well construction standards require a surface seal consisting of a minimum of 20 feet of steel casing. Cement grout must be used to fill the annular space between the surface casing and the borehole. (A.A.C. R12-15-811(B))

The Department's issuance of an authorization to drill a well is not a determination of whether water withdrawn from the well is legally surface water or groundwater. The legal nature of the water withdrawn from the well may be the subject of court action in the future as part of a determination of surface water rights in your area. If there are court proceedings that could affect your well, you will be notified and be given the opportunity to participate. If you have questions regarding the legal nature of the water to be withdrawn from your proposed well, please consult with an experienced civil engineer, hydrologist or water rights attorney.

For the purposes of determining appropriate fees outside AMAs or INAs, "domestic purposes" is defined as "uses related to the supply, service and activities of households and private residences and includes the application of water to less than 2 acres of land to produce plants or parts of plants for sale or human consumption, or for use as feed for livestock, range livestock or poultry, as such terms are defined in A.R.S. § 3-1201."

I state that this notice is filed in compliance with A.R.S. § 45-596 and is complete and correct to the best of my knowledge and belief.

TYPE OR PRINT NAME AND TITLE: Don Lacey Pres.

SIGNATURE OF WELL OWNER OR LANDOWNER:

DATE: 11/26/03

Notice of Intent to Drill, Deepen, Replace or Modify a Well

WELL REGISTRATION NUMBER 55-201531

WELL SITE PLAN

NAME OF WELL OWNER	COUNTY ASSESSOR'S PARCEL ID NUMBER		
	BOOK	MAP	PARCEL
SUNBELT MARKETING / DON LEADING	101	41	007C

- If this well will be a domestic well on 5 acres or less, please draw the following: (1) the boundaries of your property; (2) the proposed well location; (3) the locations of all septic tank systems and sewer systems on the property or within 100 feet of the well location, even if on neighboring properties; and (4) any permanent structures on the property that may aid in locating the well. If the parcel is vacant land or lacks a septic tank or sewer system, please indicate this.
- Indicate the distance between the proposed well location and any septic tank system or sewer system.

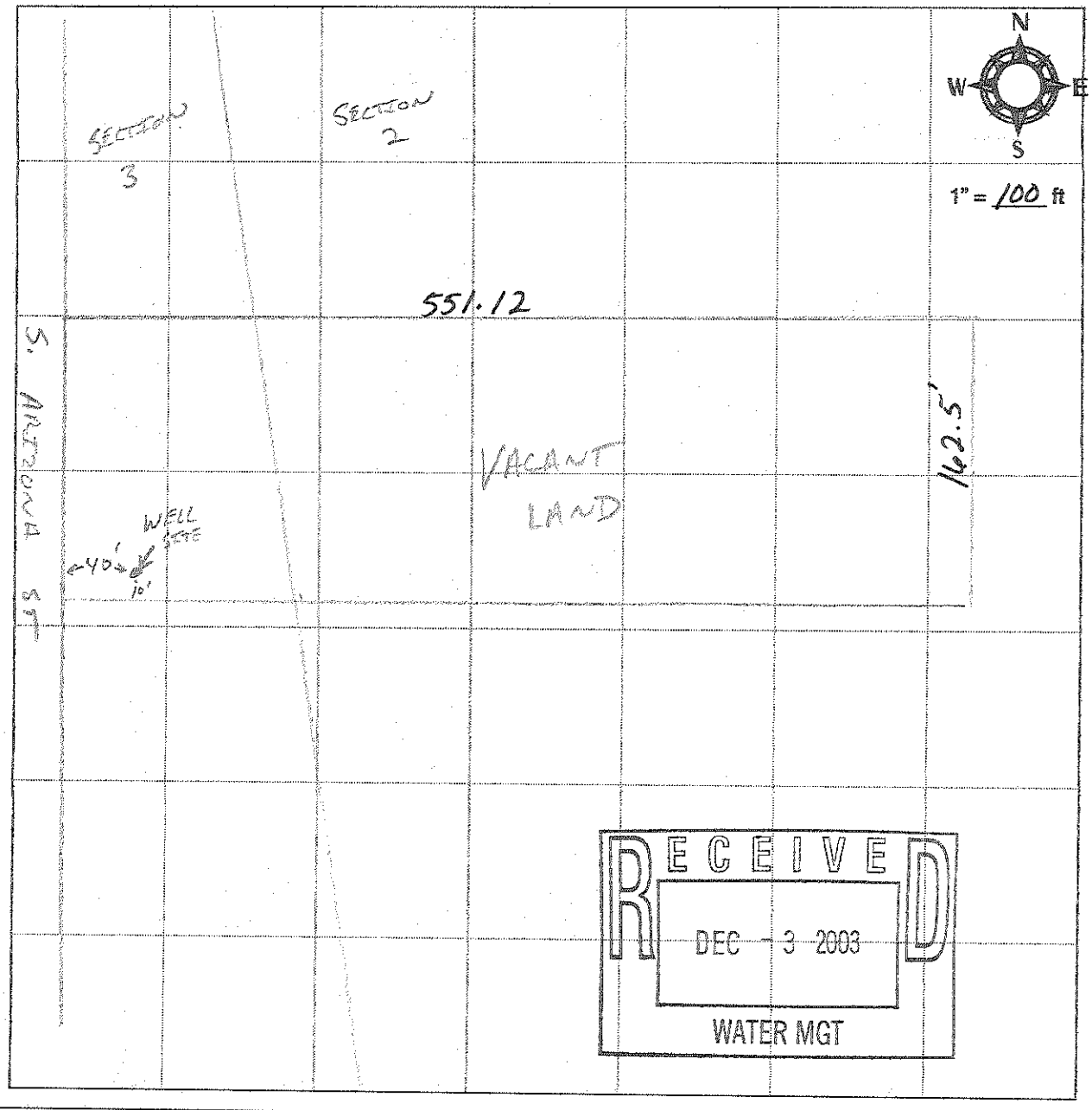

RECEIVED
DEC - 3 2003
WATER MGT

COUNTY OR LOCAL AUTHORITY NAME AND TITLE	Official County or Local Seal or Stamp
Carlos Diaz Env Hlth Spec I	APPROVED BY THE COCHISE COUNTY ENVIRONMENTAL HEALTH DIVISION
COUNTY OR LOCAL AUTHORITY SIGNATURE: Carlos Diaz	DATE Dec 1, 2003
TELEPHONE NUMBER: 520-432-9442 DATE: Dec 01, 2003	BY Carlos Diaz

DWR 55-40 (REVISED 05/01/03) Page 3 of 3

Arizona Department of Water Resources
Water Management Support Section
P.O. Box 458 • Phoenix, Arizona 85001-0458
(602) 417-2470 • (800) 352-8488
www.water.az.gov

RECEIVED
DEC - 3 2003
WATER MGT.

Notice of Intent to Drill, Deepen, Replace or Modify a Well

(except a Non-Exempt Well in an Active Management Area)

$150 or $50 FEE

AMA / INA	B	SB
RECEIVED DATE	WS	
ISSUED DATE	WQARF	CERCLA

FILE NUMBER

WELL REGISTRATION NUMBER

55 - 901531

- Review instructions prior to completing form in black or blue ink.
- You must include with your Notice:
- Check or money order in the amount of the appropriate filing fee. For a well located within an AMA or INA, the fee is $150.00. For a well not located within an AMA or INA, the fee is $50.00 if the well will be used solely for domestic purposes (see page 2 and instructions) and will have a pump with a maximum capacity of not more than 35 gallons per minute. Otherwise, the fee is $150.00.
- Authority for fee: A.R.S. § 45-596.

** PLEASE PRINT CLEARLY **

SECTION 1. COUNTY OR LOCAL HEALTH AUTHORITY ENDORSEMENT (if applicable)

If water from the proposed well will be used for domestic purposes on a parcel of land of 5 or fewer acres, the applicable county or local health authority must endorse all items in Section 1 before submission to the Department of Water Resources. You must also attach a site plan (see instructions).

CHECK ONE

- [X] County or Local Health Authority Recommends Approval (pursuant to A.R.S. § 45-596 (G) and (F))
  - [X] Field Inspection Performed
  - [ ] Site Plan Review Only
- [ ] Insufficient Information to Make a Determination

COUNTY OR LOCAL AUTHORITY NAME AND TITLE: CARLOS DIAZ ENV. HLth Spec I

TELEPHONE NUMBER: 520-432-9442

DATE: Dec 01, 2003

Official County or Local Seal or Stamp

APPROVED BY THE COCHISE COUNTY ENVIRONMENTAL HEALTH DIVISION

DATE Dec 1, 2003

BY Carlos Diaz

COUNTY OR LOCAL AUTHORITY SIGNATURE: Carlos Diaz

SECTION 2. REGISTRY INFORMATION

Well Type

CHECK ONE

- [X] Exempt (Pump has a maximum capacity of not more than 35 gpm and water is not used for irrigation purposes inside an AMA.) (*See instructions.*)
- [ ] Non-Exempt (Pump has a maximum capacity of more than 35 gpm or water is used for irrigation purposes inside an AMA.) (*See instructions.*)

DESIGN PUMP CAPACITY: 25 Gallons Per Minute

Proposed Action

CHECK ONE

- [X] Drill New Well
- [ ] Deepen
- [ ] Replace
- [ ] Modify

If Deepening, Replacing or Modifying:

ORIGINAL WELL REGISTRATION NUMBER: 55 -

MAXIMUM CAPACITY OF ORIGINAL WELL: Gallons Per Minute

DISTANCE & DIRECTION FROM ORIGINAL WELL: Feet

Location of Well

WELL LOCATION ADDRESS (IF ANY):

TOWNSHIP (N/S)	RANGE (E/W)	SECTION	160 ACRE	40 ACRE	10 ACRE
24 S	24 E	3	NE ¼	SE ¼	NE ¼

COUNTY ASSESSOR'S PARCEL ID NUMBER

BOOK	MAP	PARCEL	# OF ACRES
101	41	007C	2

PLACE OF WATER USE (ONLY IF DIFFERENT FROM LOCATION OF WELL)

TOWNSHIP (N/S)	RANGE (E/W)	SECTION	160 ACRE	40 ACRE	10 ACRE
			¼	¼	¼

COUNTY WHERE WELL IS LOCATED: COCHISE

SECTION 3. OWNER INFORMATION

Well Owner

FULL NAME OF COMPANY, ORGANIZATION, OR INDIVIDUAL: SUNBELT MARKETING INC.

MAILING ADDRESS: P.O. BOX 4006

CITY / STATE / ZIP CODE: BISBEE AZ. 85603

CONTACT PERSON NAME AND TITLE: DON LAEDING

TELEPHONE NUMBER: 520-432-7864

FAX:

Landowner (if different from Well Owner)

FULL NAME OF COMPANY, GOVERNMENT AGENCY, OR INDIVIDUAL:

MAILING ADDRESS:

CITY / STATE / ZIP CODE:

CONTACT PERSON NAME AND TITLE:

TELEPHONE NUMBER:

FAX:

SECTION 4.

...ariance (A.A.C. R12-15-818).

...n Active Management Area, you must ...rm 55-40A.

...UNBELT MARKETING, INC. 05-96
...O BOX 4006 520-432-7864
...SBEE, AZ 85603-4006

91-170
2533 1221 AZ

2987

Date 11/11/03

...ay to the ...rder of A.D.W.R. $ 50.00

Fifty Dollars and one Dollars

Bank of America

D(34-24)17 BCB

RECEIVED
JAN 30 2006
INFORMATION MANAGEMENT

Arizona Department of Water Resources
Groundwater Management Support Section
P.O. Box 458 • Phoenix, Arizona 85001-0458
(602) 417-2470 • (800) 352-8488
www.water.az.gov

Request to Change Well Information

FILE NUMBER

WELL REGISTRATION NUMBER
55 - 588270

- Review instructions prior to completing form in back or blue ink.
- Mail this completed form with Notice:
  - Check or money order for any required fee(s)
- Authority for fee: A.A.C. R12-15-151(B)(4)(a), A.R.S. § 45-113(B)

** PLEASE PRINT CLEARLY **

SECTION 1. REGISTRY INFORMATION

Well Owner

FULL NAME OF COMPANY, ORGANIZATION, OR INDIVIDUAL

MAILING ADDRESS

CITY / STATE / ZIP CODE

Location of Well

WELL LOCATION ADDRESS (IF ANY)

TOWNSHIP (N/S)	RANGE (E/W)	SECTION	160 ACRE	40 ACRE	10 ACRE
24S	24E	17	NW ¼	SW ¼	NW ¼

LATITUDE

Pioneer Title Agency, Inc.
P.O. BOX 1900
Sierra Vista, AZ 85636

NATIONAL BANK OF ARIZONA
1160 E. Fry Blvd.
Sierra Vista, Arizona 85635
91-532/1221

NO. 696527

FILE NUMBER	DATE	AMOUNT
00911557 - 006 DB	01/23/06	$10.00

PAY TEN DOLLARS and no/100

TO THE ORDER OF ARIZONA DEPARTMENT OF WATER
P.O. BOX 458
PHOENIX, AZ 85004

[redacted] ACCOUNT

ANSWERED FEB 0 1 2006

[redacted]

SECTION 2. STATEMENT OF CHANGE OF WELL OWNERSHIP ($10 Fee Required)

$10 FEE

- If this change pertains to more than one well and the names are the same, only one $10 fee is required.

Previous Well Owner		New Well Owner	
FULL NAME OF COMPANY, ORGANIZATION, OR INDIVIDUAL EARNEST ROGERS		FULL NAME OF COMPANY, ORGANIZATION, OR INDIVIDUAL SUNNYSIDE HOLDINGS, LLC	
MAILING ADDRESS P.O. BOX 608		MAILING ADDRESS P.O. BOX 1303	
CITY / STATE / ZIP CODE NACO, AZ 85620		CITY / STATE / ZIP CODE HEREFORD, AZ 85615	
CONTACT PERSON NAME AND TITLE		CONTACT PERSON NAME AND TITLE	
TELEPHONE NUMBER	FAX	TELEPHONE NUMBER	FAX

SECTION 4. CHANGE OF WELL INFORMATION (No Fee Required)

NO FEE

NOTE: Applies only to wells that have already been drilled. For proposed wells, an amended Notice of Intent to Drill a Well must be filed.

EXPLAIN

I HEREBY CERTIFY that the above statements are true to the best of my knowledge and belief.

TYPE OR PRINT NAME AND TITLE	SIGNATURE OF WELL OWNER
Ernest Rogers	

D(24-24)17 BCB

Arizona Department of Water Resources
Groundwater Management Support Section
P.O. Box 458 • Phoenix, Arizona 85001-0458
(602) 417-2470 • (800) 352-8488
www.water.az.gov

RECEIVED
JAN 30 2006
INFORMATION MANAGEMENT

Request to Change Well Information

- Review instructions prior to completing form in back or blue ink.
- Requirement Notice:
  - check or money order for any required fee(s)
- Authority for fee: A.A.C. R12-15-151(B)(4)(a), A.R.S. § 45-113(B)

** PLEASE PRINT CLEARLY **

FILE NUMBER

WELL REGISTRATION NUMBER
55 – 588270

SECTION 1. REGISTRY INFORMATION

Well Owner		Location of Well					
FULL NAME OF COMPANY, ORGANIZATION, OR INDIVIDUAL		WELL LOCATION ADDRESS (IF ANY)					
MAILING ADDRESS		TOWNSHIP (N/S): 24S	RANGE (E/W): 24E	SECTION: 17	160 ACRE: NW ¼	40 ACRE: SW ¼	10 ACRE: NW ¼
CITY / STATE / ZIP CODE		LATITUDE: ° Degrees	' Minutes	"N Seconds	LONGITUDE: ° Degrees	' Minutes	"W Seconds
CONTACT PERSON NAME AND TITLE		COUNTY ASSESSOR'S PARCEL ID NUMBER: BOOK	MAP	PARCEL			
TELEPHONE NUMBER	FAX	COUNTY WHERE WELL IS LOCATED					

Type of Request (CHECK ONE)

- ☐ Change of Well Drilling Contractor *(Fill out Section 2)*
- ☐ ☑☑ Change of Well Ownership *(Fill out Section 3)*
- ☐ Change of Well Information *(location, use, etc.) (Fill out Section 4)*

SECTION 2. REQUEST TO CHANGE WELL DRILLING CONTRACTOR ($10 Fee Required)

- If drilling or abandoning a well, the Department must receive this request and issue authorization to the new drilling form prior to the commencement of well drilling or abandonment.

$10 FEE

Current Well Drilling Contractor		New Well Drilling Contractor	
FULL NAME OF COMPANY, ORGANIZATION, OR INDIVIDUAL		FULL NAME OF COMPANY, ORGANIZATION, OR INDIVIDUAL	
DWR LICENSE NUMBER		DWR LICENSE NUMBER	ROC LICENSE CATEGORY
TELEPHONE NUMBER	FAX	TELEPHONE NUMBER	FAX

SECTION 3. STATEMENT OF CHANGE OF WELL OWNERSHIP ($10 Fee Required)

- If this change pertains to more than one well and the names are the same, only one $10 fee is required.

$10 FEE

Previous Well Owner		New Well Owner	
FULL NAME OF COMPANY, ORGANIZATION, OR INDIVIDUAL: EARNEST ROGERS		FULL NAME OF COMPANY, ORGANIZATION, OR INDIVIDUAL: SUNNYSIDE HOLDINGS, LLC	
MAILING ADDRESS: P.O. BOX 608		MAILING ADDRESS: P.O. BOX 1303	
CITY / STATE / ZIP CODE: NACO, AZ 85620		CITY / STATE / ZIP CODE: HEREFORD, AZ 85615	
CONTACT PERSON NAME AND TITLE		CONTACT PERSON NAME AND TITLE	
TELEPHONE NUMBER	FAX	TELEPHONE NUMBER	FAX

SECTION 4. CHANGE OF WELL INFORMATION (No Fee Required)

NO FEE

NOTE: Applies only to wells that have already been drilled. For proposed wells, an amended Notice of Intent to Drill a Well must be filed.

EXPLAIN

I HEREBY CERTIFY that the above statements are true to the best of my knowledge and belief.

TYPE OR PRINT NAME AND TITLE	SIGNATURE OF WELL OWNER
Ernest Rogers	[signature]

ARIZONA DEPARTMENT OF WATER RESOURCES
GROUNDWATER MANAGEMENT SUPPORT SECTION
MAIL TO: P. O. BOX 458 - PHOENIX ARIZONA 85001-0458
Phone 602-417-2470

RECEIVED
SEP 6 2001
RECORDS MGT

COMPLETION REPORT
(Pump Installation Report)

A. Per A.R.S. § 45-600.B, the Completion Report is to be filed with the Department within 30 days after installation of pump equipment by the registered well owner.

B. Drawdown of the water level for a non-flowing well should be measured in feet after not less than 4 hours of continuous operations. For a flowing well the shut-in pressure should be measured in feet above the land surface or in pounds per square inch at the land surface.

C. The static groundwater level should be measured in feet from the land surface immediately prior to the capacity test.

D. The tested pumping capacity of the well in gallons per minute for a non-flowing well should be determined by measuring the discharge of the pump after continuous operation for at least 4 hours and for a flowing well be measuring the natural flow at the land surface.

E. Items 1 and 2 are available from the Notice of Intent to Drill.

F. Items 3 and 4 may be available from the driller.

1. REGISTRATION NO: 55- 588270 **FILE NO:** D(24-24)17 BCB

2. LOCATION OF THE WELL:

24 N/S	24 E/W	17	¼ NW	¼ SW	¼ NW
Township	Range	Section	10-acre	40-acre	160-acre

3. EQUIPMENT INSTALLED:

Kind of pump SUBMERSIBLE (Turbine, Submersible, Centrifugal, etc.) **Kind of power** ELEC. (Electric, natural gas, gasoline, etc.)

H.P. Rating of Motor 1 **Pumping Capacity** 10 **Date Pump Installed** 8/28/01

4. WELL TEST:

Test pumping capacity 10 Gallons per minute **Date Well Tested** 8/28/01

Method of Discharge Measurement ORIFICE (Weir, orifice, current meter, etc.)

Static Groundwater Level 115 ft. **Drawdown** 125 ft.

Total Pumping Lift 160 ft. **Drawdown** — lbs (Flowing Well)

I HEREBY CERTIFY that the above statements are true to the best of my knowledge and belief.

ERNEST ROGERS	P.O Box 608	NACO	AZ	85620
Print Well Owner's Name	Address	City	State	Zip

[signature]	432-3861	8/30/01
Signature of Well Owner	Phone Number	Date

ANSWERED SEP 2001

DWR 55-56 (Rev 1/99)

ARIZONA DEPARTMENT OF WATER RESOURCES
500 North 3rd Street
Phoenix, Arizona 85004

WELL DRILLER REPORT

This report should be prepared by the driller in all detail and filed with the Department within 30 days following completion of the well.

RECEIVED
SEP 6 2001
RECORDS MGT

1. JS & K DRILLING, INC.
2235 N. RANCH TRAIL
HUACHUCA CITY, AZ 85616-8283

2. Owner Name: ERNEST ROGERS
Address: NACO (City) AZ (State) 85620 (Zip)

3. Location: 24 N(S) 24 E(W) 17 (Section) ¼ NW (10-acre) ¼ SW (40-acre) ¼ NW (160-acre)
(Township) (Range)

4. Well Registration No. 55-588270 (Required) N 31° 20.732

5. Permit No. _____ (If Issued) W 109° 56.089

DESCRIPTION OF WELL

6. Total depth of hole 200 ft.
7. Type of casing PVC
8. Diameter and length of casing 8 in. from 0' to 20', 6 in from 10' to 200'
9. Method of sealing at reduction points NATIVE SOIL
10. Perforated from 160 to 200, from — to _____ from _____ to _____
11. Size of cuts 1/8 Number of cuts per foot 2
12. If screen was installed: Length — ft. Diam _____ in. Type _____
13. Method of construction DRILLED
(drilled, dug, driven, bored, jetted, etc)
14. Date started AUG (Month) 27 (Day) 01 (Year)
15. Date completed AUG (Month) 28 (Day) 01 (Year)
16. Depth to water 115 ft. (If flowing well, so state)
17. Describe point from which depth measurements were made, and give sea_level elevation if available
TOP OF SURFACE 4594'
18. If flowing well, state method of flow regulation: —
19. Remarks: —

DO NOT WRITE IN THIS SPACE
OFFICE RECORD
Registration No. 55- 588270
File No. D(24-24) 17 BCB
Received _____ By _____
Entered _____ By _____

DWR-55-55-7/95 (Rev.)

RECEIVED SEP 7 2001

LOG OF WELL

Indicate depth at which water was first encountered, and the depth and thickness of water bearing beds. If water is artesian, indicate depth at which encountered, and depth to which it rose in well.

From (feet)	To (feet)	Description of formation material
0	4	Top Soil
4	58	Clay
58	165	Rocky Clay
165	200	Gravel w/Small Clay Layers

I hereby certify that this well was drilled by me (or under by supervision), and that each and all statements herein contained are true to the best of my knowledge and belief.

Driller Name: JS & K DRILLING, INC.

2235 N. RANCH TRAIL
Street

HUACHUCA CITY, AZ 85616-8283 456-2355
City State Zip Phone No.

Signature of Driller 8/29/01
Date

pd ck #2158

RECEIVED
AUG 2 2001
GROUNDWATER MGT

ARIZONA DEPARTMENT OF WATER RESOURCES
GROUNDWATER MANAGEMENT SUPPORT SECTION
MAIL TO: P. O. BOX 458, PHOENIX, ARIZONA 85001-0458
FOR MORE INFORMATION CALL: MONICA ORTIZ 602-417-2470
NOTICE OF INTENTION TO DRILL, DEEPEN, REPLACE OR MODIFY A WELL

PLEASE COMPLETE ALL ITEMS IN THE BOX BELOW DOWN TO COUNTY OR LOCAL AUTHORITY ENDORSEMENT. IF WATER FROM THE PROPOSED WELL (LISTED BELOW) WILL BE USED FOR DOMESTIC PURPOSES ON A PARCEL OF LAND 20 OR FEWER ACRES, THE APPLICABLE COUNTY OR LOCAL HEALTH AUTHORITY MUST ENDORSE ALL ITEMS IN THE BOX BEFORE SUBMISSION TO THE DEPARTMENT OF WATER RESOURCES. ITEMS C, D, E, AND F MAY BE AVAILABLE FROM YOUR COUNTY ASSESSOR'S OFFICE.

A. ERNEST M ROGERS (LANDOWNER'S NAME) P.O. BOX 608 (CURRENT MAILING ADDRESS) NACO (CITY) AZ (STATE) 85620 (ZIP)

B. TELEPHONE NO. 432-3861 COUNTY ASSESSOR'S PARCEL ID INFORMATION:

C. WELL LOCATED IN COCHISE COUNTY D. 102-53-019-020-021 (BOOK-MAP-PARCEL) E. 16 (# OF ACRES) OFFICIAL SEAL OR STAMP

WELL/LAND LOCATION (MUST BE COMPLETED AS REQUESTED):

F. NW ¼ (10AC) SW ¼ (40AC) NW ¼ (160AC) OF SECTION 17 TOWNSHIP 24 N/S RANGE 24 E/W

COUNTY OR LOCAL AUTHORITY ENDORSEMENT

CHECK ONE:
G. RECOMMEND APPROVAL X; INSUFFICIENT INFORMATION TO MAKE A DETERMINATION ____; VARIANCE REQUIRED ____ (EXPLANATION ATTACHED)

H. DATE 7/30/01 AUTHORIZED SIGNATURE John Titan TITLE Env. Health Spec.

1. OWNER OF WELL:
NAME ERNEST M ROGERS
CURRENT MAILING ADDRESS P.O. BOX 608 NACO 85620
CITY STATE ZIP
TELEPHONE NUMBER 432-3861

2. ACTION REQUESTED:
DRILL NEW WELL X DEEPEN ____
MODIFY ____ REPLACE ____

WELL REGISTRATION NO 55-____

FOR A REPLACEMENT WELL PROVIDE:
MAX. CAPACITY OF THE ORIGINAL WELL ____ GALLONS PER MINUTE;

DISTANCE FROM THE ORIGINAL WELL: ____ FEET

3. CONSTRUCTION WILL START ABOUT:
MONTH SEPT YEAR 01

4. TYPE OF CASING FOR PROPOSED WELL:
SURFACE CASING: STEEL
DIAMETER: 8 " DEPTH: 20 '
DOWNHOLE CASING: PVC
DIAMETER: 6 " DEPTH: 160 '

5. DESIGN PUMP CAPACITY:
15 GALLONS PER MINUTE

6. LESSEE OF LAND OF WELLSITE:
NAME
CURRENT MAILING ADDRESS
CITY STATE ZIP
TELEPHONE: - -

7. PRINCIPAL USE OF WATER: (BE SPECIFIC)
DOMESTIC

8. OTHER USES OF WATER: (BE SPECIFIC).

FOR DEPARTMENT USE ONLY
REGISTRATION NO. 55-588270
DATE FILED 8-2-01
FILE NO. D(24-24)17 BCB
AMA/INA ____
W/S 11 S/B 76
PROCESSED BY KB
DATE MAILED 8-6-01
mo.

9. PLACE OF USE (LEGAL DESCRIPTION OF LAND):
NW ¼ (10AC) SW ¼ (40AC) NW ¼ (160AC) SECTION 17
TWNSHP 24 N/S RNG 24 E/W

10. TYPE OF WELL (CHECK ONE):
EXEMPT X NON-EXEMPT ____

11. CHECK ONE:
RESIDENTIAL X STOCKWATER ____
OTHER ____

12. IS THE PROPOSED WELLSITE WITHIN 100 FEET OF A SEPTIC TANK SYSTEM, SEWER DISPOSAL AREA, LANDFILL, HAZARDOUS MATERIALS OR PETROLEUM STORAGE AREAS AND TANKS?
YES ____ NO X

13. DRILLING FIRM:
JS & K DRILLING, INC.
NAME
2235 N. RANCH TR.
MAILING ADDRESS
HUACHUCA CITY AZ 85616
CITY STATE ZIP
520 456-2855
TELEPHONE NO.
565
IDWR LICENSE NUMBER
C53
ROC LICENSE CATEGORY

I STATE THAT THIS NOTICE IS FILED IN COMPLIANCE WITH A.R.S. § 45-596, IS COMPLETE AND CORRECT TO THE BEST OF MY KNOWLEDGE AND BELIEF AND THAT I UNDERSTAND THE LIMITATIONS AND CONDITIONS SET FORTH ON THE REVERSE SIDE OF THIS FORM.

ERNEST M ROGERS — 14. TYPE OR PRINT NAME AND TITLE
15. SIGNATURE OF LANDOWNER/LESSEE OF WELLSITE
7/27/01 — 16. DATE

DWR 55-40 (REV 9/99)

APPLICATION GUIDELINES

In accordance with Arizona Revised Statutes ("A.R.S.") §§ 41-1008 and 1079, the Department of Water Resources (Department) provides the following information regarding the application review process for authority to drill.

NECESSARY STEPS & INSTRUCTIONS TO OBTAIN DRILLING AUTHORITY

1. Pursuant to A.R.S. § 45-596, a person may not drill, cause to be drilled, deepen or modify any well for which a permit is not required without first filing a Notice of Intent to Drill with the Department. Only a well drilling contractor licensed in the State of Arizona or a single well licensee (a person licensed to drill or modify one exempt well on his or her own property) is authorized to drill, deepen or modify a well. Drilling may not begin until the well drilling contractor or licensee has possession of a drilling card at the well site, issued by the Director in the name of the well drilling contractor or licensee, and which authorizes the drilling of the specific well in a specific location. To assist you in understanding the requirements for this application, copies of A.R.S. § 45-596 and Arizona Administrative Code ("A.A.C.") R12-15-810 are available at the Department bookstore (602-417-2450 x7127).
2. If replacing, deepening, or modifying an existing well, provide the registration number of the existing well in item 2. A replacement well is one located no more than 660 feet from the original well and that is not expected to annually withdraw more groundwater than historically withdrawn from the original well.
3. Information to complete items 3, 4, 5 and 13 may be available from your driller.
4. Information to complete items 9 and 12 may be available from your County Assessor's Office.
5. For item 10, in an Active Management Area, A.R.S § 45-454 only allows non-irrigation uses for "exempt" wells. If the proposed use includes the growing of 2 or more acres of plants for sale or human/animal consumption (irrigation use), the well does not qualify as an exempt well.
6. An exempt well, referred to in Item 10, means a well with a pump with a maximum capacity of not more than thirty-five gallons per minute and used for non-irrigation purposes.
7. For item 11, in an Active Management Area, A.R.S §45-454 allow up to 56 acre feet per year of pumping from a domestic (residential) or stock watering exempt well, and up to 10 acre ft per year from an exempt well used for other (usually commercial non-irrigation) purposes.
8. If any water from a proposed well on a parcel of twenty or fewer acres will be used for domestic purposes, as defined in § 45-454, the applicant must submit a well site plan of the property. The plan must be on an 8½" x 11" piece of plain paper with representation of the locations of all structures and proximity of adjacent lot lines, to scale. It must include the county assessor's parcel identification number. The plan must show the proposed well location and the location of any septic tank or sewer system that is either located on the property or within one hundred feet of the proposed well site, as well as indicating the measured shortest distance between the proposed well and existing septic tank system. **The plan must demonstrate that the well will not be drilled within one hundred feet of any septic or sewer system.**
9. The site plan must be approved by the county health authority, or by a local health authority in areas where the county health authority has delegated authority to approve septic or sewer systems. Endorsement by the county/local authority is based solely on the best available judgement that the proposed well, as shown on the site plan submitted, is 100 feet or more from all known and visually identifiable sewage treatment systems. It is not a representation that a well placed at this site will be guaranteed as to quantity or quality. In areas where there is no local or county authority that controls installation of septic tanks or sewer systems, or if the health authority is unable to determine whether the proposed well location complies with state and local requirements, the applicant must apply for approval directly to the Department of Water Resources.
10. If an individual other than the land owner or lessee signs this notice, an original letter of authorization from the land owner/lessee, stating that the individual has permission to sign this specific notice on his or her behalf, must accompany the notice.
11. Please mail **two original Notices** with **original signatures** and **two site plans** and, in accordance with A.R.S. § 45-113, a **check or money order (no cash) in the amount of $10.00** to P. O. Box 458, Phoenix Arizona, 85001-0458, or hand deliver to 500 North Third Street, Phoenix, Arizona.
12. Arizona Revised Statute § 45-596(D) provides that the Director of the Department is to determine whether or not all information required on this form has been submitted. If not, the person filing the Notice will be notified, and the drilling or modification of the well may **not** proceed.
13. This form is not applicable for non-exempt wells (those yielding more than thirty-five gallons per minute) within an Active Management Area. Contact Groundwater Management for further information regarding the appropriate notice to file with the Department.

TIME FRAME FOR REVIEW OF YOUR APPLICATION

Within 15 days after receipt of your Notice of Intention the Arizona Department of Water Resources ("Department") will determine whether your application should be granted or denied, unless this time is extended for lack of a complete application. If your application is incomplete, the Department will notify you in writing and will specify what information is necessary to make the application complete. Until the missing information is received, the time frame for review of your application will be suspended. Your application will not be complete until all of the requested information is received. If you do not supply the missing information within sixty (60) days, the Department may deem your application withdrawn and close the file.

At the end of its review, the Department will send you a written notice either granting or denying your application for drilling authority. If your application is approved, the Drill Card will be mailed directly to the drilling contractor. If denied, the Department's notice will state justification for the denial and an explanation of your right to appeal.

CONSTRUCTION AND FOLLOW UP REQUIREMENTS

1. Construction and abandonment standards for wells, must be in accordance with Department Regulations. A.R.S. § 45-594 and Arizona Administrative Code R12-15-811 require the well to be constructed with a twenty foot steel surface seal casing, including a one foot steel stickup and one and one-half inches of grout seal around the casing from the surface to a depth of twenty feet, unless a variance is granted **(see A.R.S. § 45-596 (G) for procedure to follow in requesting a variance).**
2. Pursuant to § 45-596(E), the drilling, deepening or modification of the well must be completed within one year of the date of the Notice of Intent. If the well is not completed within one year, a new Notice of Intent must be filed before proceeding with further construction.
3. If a well which was originally drilled as an exploration well, a monitor well, a piezometer well or for any use other than domestic use is later proposed to be converted to use for domestic purposes as defined in § 45-454, the well owner must file a Notice of Intention to Drill and comply with the requirements of § 45-596 before the well is converted and any water from that well is used for domestic purposes.
4. Within thirty days after installation of pumping equipment, the registered well owner must file a Completion Report with the Department. The person to whom a well is registered also must notify the Department of a change in ownership or a change in data relating to this well.

RECEIVED
AUG 2 2001
GROUNDWATER MGT

1-800-345-7334

SEC 17 TN 24 RG 24

BOOK 102
MAP 53

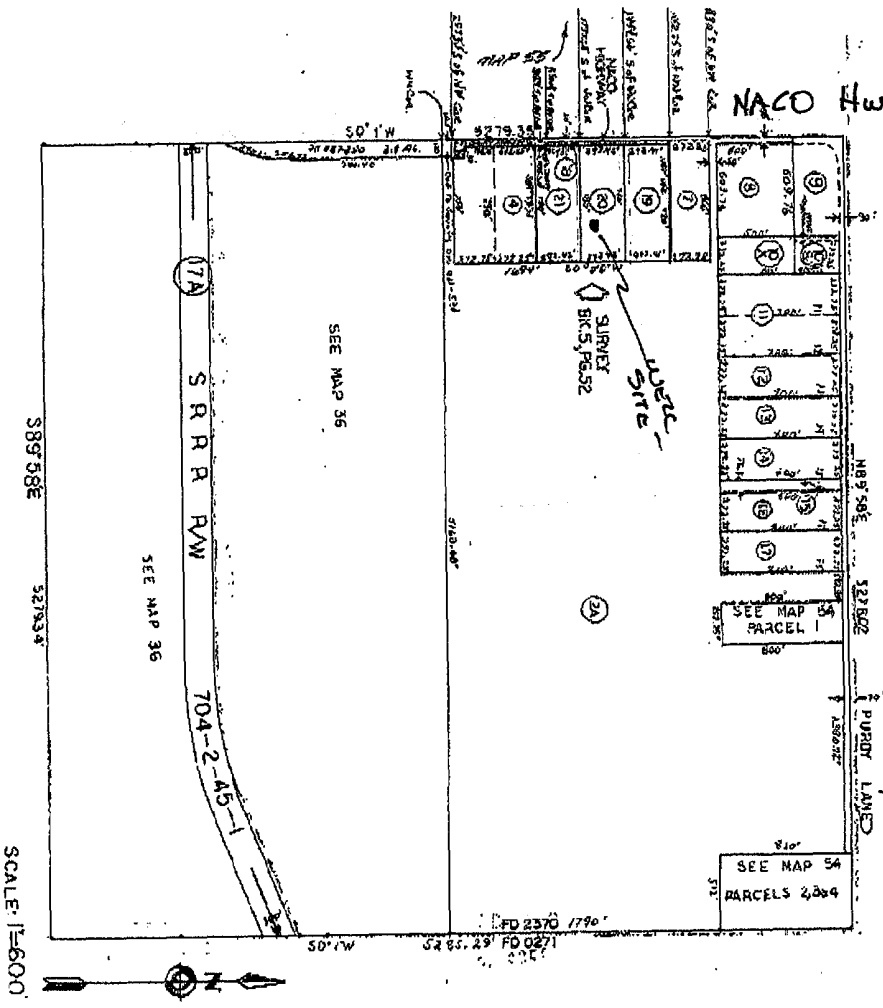

COUNTY ASSESSOR'S MAP

ARIZONA DEPARTMENT OF WATER RESOURCES
500 North 3rd Street, Phoenix, Arizona 85004
Telephone (602) 417-2470
Fax (602) 417-2422

August 07, 2001

JANE DEE HULL
Governor
JOSEPH C. SMITH
Director

ERNEST ROGERS
PO BOX 608
NACO, AZ 85620

Registration No. 55-588270
File No. D(24-24) 17 BCB

Dear Well Owner:

Enclosed is a copy of the Notice of Intention (NOI) to Drill a well. This NOI, which was recently filed with this Department, is being returned to you as evidence of your compliance with ARS §45-596. The enclosed Completion Report is to be submitted when pump equipment is installed. The Drilling Card and Well Drilling Report form have been sent to your driller. He may not begin drilling until he has received the Drilling Card and it must be displayed on the rig during drilling. If you change drillers, you must supply this Department with the new driller's identity. Please ensure that the driller you select is licensed to drill the type of well you require. All well drillers must pass an examination proving they understand the drilling methods for that particular license, and are familiar with the laws and regulations which govern well construction in Arizona.

If it is necessary to change the location of the proposed well, immediately contact the Department of Water Resources to obtain written permission before proceeding with the drilling. A properly signed, amended Drilling Card must be in the possession of the driller before drilling commences at a different location than originally authorized.

ARS §45-600 requires the registered well owner to submit a completion report within thirty (30) days after the installation of pumping equipment. It also requires the driller to furnish this Department a complete and accurate log of the well within thirty (30) days after completion of drilling. You should insist, and ensure, that both of these are done.

If in the course of drilling a new well, it is determined that the new well cannot be successfully completed as initially intended (dry hole, cave in, lost tools, etc.), the new well must be properly abandoned and a Well Abandonment Completion Report submitted per R12-15-816.F.

Per ARS §45-593 (C), the person to whom a well is registered shall notify this Department of a change in ownership of the well and/or information pertaining to the physical characteristics of the well in order to keep this well registration file current and accurate. We have enclosed a Change of Well Information Form should it be needed in the future.

Sincerely,

Toni Bergeman

Toni Bergeman
Water Resource Technician
Groundwater Management Support Section

Enclosures

RECEIVED
AUG 2 2001
GROUNDWATER MGT

JUL-27-2001 10:11 FROM-Fidelity National Title +520-452-9766 T-944 P.003/003 F-134

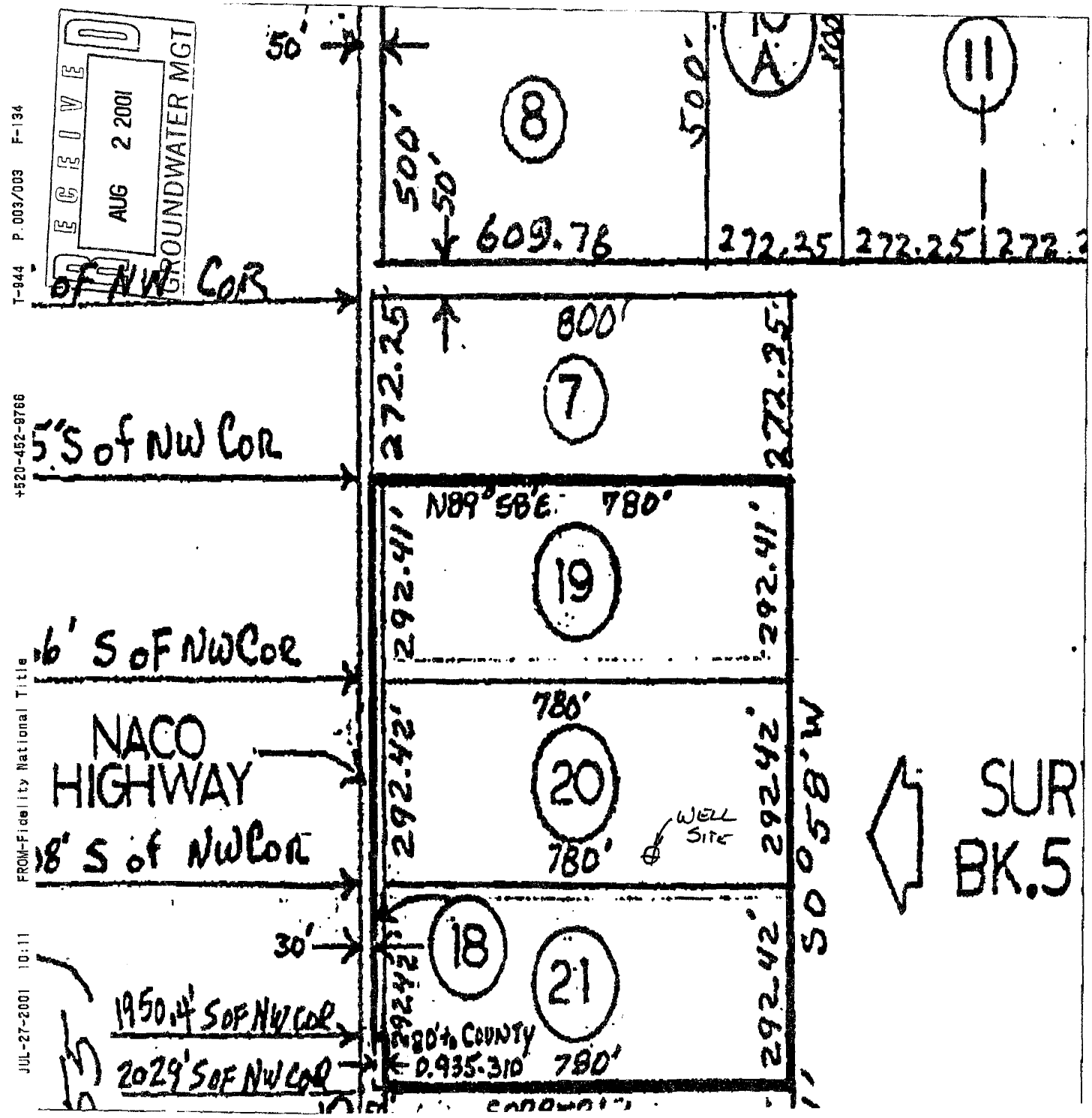

Pd ck "2152

RECEIVED
AUG 2 2001
GROUNDWATER MGT

ARIZONA DEPARTMENT OF WATER RESOURCES
GROUNDWATER MANAGEMENT SUPPORT SECTION
MAIL TO: P. O. BOX 458, PHOENIX, ARIZONA 85001-0458
FOR MORE INFORMATION CALL: MONICA ORTIZ 602-417-2478
NOTICE OF INTENTION TO DRILL, DEEPEN, REPLACE OR MODIFY A WELL

PLEASE COMPLETE ALL ITEMS IN THE BOX BELOW DOWN TO COUNTY OR LOCAL AUTHORITY ENDORSEMENT. IF WATER FROM THE PROPOSED WELL (LISTED BELOW) WILL BE USED FOR DOMESTIC PURPOSES ON A PARCEL OF LAND 20 OR FEWER ACRES, THE APPLICABLE COUNTY OR LOCAL HEALTH AUTHORITY MUST ENDORSE ALL ITEMS IN THE BOX BEFORE SUBMISSION TO THE DEPARTMENT OF WATER RESOURCES. ITEMS C, D, E, AND F MAY BE AVAILABLE FROM YOUR COUNTY ASSESSOR'S OFFICE.

A. ERNEST M ROGERS (LANDOWNER'S NAME) P.O. BOX 608 (CURRENT MAILING ADDRESS) NACO (CITY) AZ (STATE) 85620 (ZIP)

B. TELEPHONE NO. 432-3861 COUNTY ASSESSOR'S PARCEL ID INFORMATION:

C. WELL LOCATED IN COCHISE COUNTY D. 102-53-019-020-021 (BOOK-MAP-PARCEL) E. 16 (# OF ACRES) OFFICIAL SEAL OR STAMP

WELL/LAND LOCATION (MUST BE COMPLETED AS REQUESTED):

F. NW ¼ (10AC) SW ¼ (40AC) NW ¼ (160AC) OF SECTION 17 TOWNSHIP 24 N/S RANGE 24 E/W

COUNTY OR LOCAL AUTHORITY ENDORSEMENT

CHECK ONE:
G. RECOMMEND APPROVAL X ; INSUFFICIENT INFORMATION TO MAKE A DETERMINATION _____ ; VARIANCE REQUIRED _____ (EXPLANATION ATTACHED)

H. DATE 7/30/01 AUTHORIZED SIGNATURE John T. Tam TITLE Env. Health Spec.

OWNER OF WELL:

AME ERNEST M ROGERS
JRRENT MAILING ADDRESS P.O. BOX 608 NACO
TY STATE ZIP 85620
ELEPHONE NUMBER 432-3861

6. LESSEE OF LAND OF WELLSITE:

NAME
CURRENT MAILING ADDRESS
CITY STATE ZIP
TELEPHONE: - -

9. PLACE OF USE (LEGAL DESCRIPTION OF LAND):
NW ¼ (10AC) SW ¼ (40AC) NW ¼ (160AC) SECTION ____
TWNSHP _____ N/S RNG _____ E/W

10. TYPE OF WELL (CHECK ONE):
EXEMPT X NON-EXEMPT _____

TATE THAT THIS NOTICE IS FILED IN COMPLIANCE WITH A.R.S. § 45-596, IS COMPLETE AND CORRECT TO THE BEST OF MY KNOWLEDGE AND BELIEF AND THAT I UNDERSTAND
3 LIMITATIONS AND CONDITIONS SET FORTH ON THE REVERSE SIDE OF THIS FORM.

ERNEST M ROGERS (14. TYPE OR PRINT NAME AND TITLE) (15. SIGNATURE OF LANDOWNER/LESSEE OF WELLSITE) 7/27/01 (16. DATE)

VR 55-40 (REV 9/99)

ARIZONA DEPARTMENT OF WATER RESOURCES

GROUNDWATER MANAGEMENT SUPPORT SECTION

500 North Third Street
Phoenix, Arizona 85004

THIS AUTHORIZATION SHALL BE IN POSSESSION OF THE DRILLER DURING ALL DRILL OPERATIONS

WELL REGISTRATION NO: 55-588270

AUTHORIZED DRILLER: JS & K DRILLING, INC. LICENSE NO: 565

NOTICE OF INTENTION TO DRILL A EXEMPT WELL(S) HAS BEEN FILED WITH THE DEPARTMENT BY:

WELL OWNER: ERNEST ROGERS PO BOX 608 NACO, AZ 85620

The well(s) is/are to be located in the:

NW ¼ of the SW ¼ of the NW ¼ Section 17 Township 24 SOUTH Range 24 EAST

No. of wells in this project: 1

THIS AUTHORIZATION EXPIRES AT MIDNIGHT ON THE 1ST DAY OF AUGUST, 2002

GROUNDWATER MANAGEMENT SUPPORT

THE DRILLER MUST FILE A LOG OF THE WELL WITHIN 30 DAYS OF COMPLETION OF DRILLING

GREAT SEAL OF THE STATE OF ARIZONA
DITAT DEUS
1912

STATE OF ARIZONA
DEPARTMENT OF WATER RESOURCES
15 South 15th Avenue
Phoenix, Arizona 85007

WELL DRILLER REPORT

This report should be prepared by the driller in all detail and filed with the Department within 30 days following completion of the well.

1. Owner *Phelps Dodge Corporation*
   Name
   Copper Queen Branch, Bisbee, AZ 85603
   Mailing Address

2. Driller *B-J Drilling Company, Inc.*
   Name
   P.O. Box 815, Benson, AZ 85602
   Mailing Address

3. Location of well: *Twp 24S, Rge 24E, Section 1: SW¼, SW¼, SW¼*

4. Permit No. (if issued) *55-522817*

DESCRIPTION OF WELL

5. Total depth of hole *817'* ft.
6. Type of casing *Steel & plastic*
7. Diameter and length of casing *6"* in. from *+1'* to *20'*, *4" steel* from *0* to *411' & 4" Plastic from 411' to 817'.*
8. Method of sealing at reduction points *Cemented*
9. Perforated from *757'* to *817'*, from _____ to _____, from _____ to _____.
10. Size of cuts *.125 x 1¼"* Number of cuts per foot *160*
11. If screen was installed: Length _____ ft. Diam _____ in. Type _____
12. Method of construction *Drilled*
    drilled, dug, driven, bored, jetted, etc.
13. Date started *1/17/89*
    Month Day Year
14. Date completed *1/20/89*
    Month Day Year
15. Depth to water *625' static* ft. (If flowing well, so state.)
16. Describe point from which depth measurements were made, and give sea-level elevation if available *top of casing*
17. If flowing well, state method of flow regulation: _____
18. Remarks: _____

DO NOT WRITE IN THIS SPACE
OFFICE RECORD
REG. NO. 55-522817
File No. D(24-24)1ccc
Entered ENTERED MAR 07 1989

DWR-55-6-Rev. 8/85

LOG OF WELL

Indicate depth at which water was first encountered, and the depth and thickness of water bearing beds. If water is artesian, indicate depth at which encountered, and depth to which it rose in well.

From (feet)	To (feet)	Description of formation material
0	80	Interlayered gravel and brown silt/clay, alluvium of Glance Conglomerate
80	815	Grey-maroon schist conglomerate. Glance conglomerate

I hereby certify that this well was drilled by me (or under my supervision), and that each and all of the statements herein contained are true to the best of my knowledge and belief.

Driller Robert D. Jackson
Name

B-J Drilling Company, Inc.
P.O. Box 815
Address

Benson, AZ 85602
City State Zip

Date 2/24/89

DEPARTMENT OF WATER RESOURCES
15 South 15th Avenue
Phoenix, Arizona 85007

Registration No. 55-52281.7

File No. D(24-24)1ccc

TM-8

COMPLETION REPORT

1. Per **A.R.S. §45-600**, the Completion Report is to be filed with the Department within 30 days after installation of pump equipment by the registered well owner.
2. Drawdown of the water level for a non-flowing well should be measured in feet after not less than 4 hours of continuous operation and while still in operation and for a flowing well the shut-in pressure should be measured in feet above the land or in pounds per square inch at the land surface.
3. The static groundwater level should be measured in feet from the land surface immediately prior to the well capacity test.
4. The tested pumping capacity of the well in gallons per minute for a non-flowing well should be determined by measuring the discharge of the pump after continuous operation for at least 4 hours and for a flowing well by measuring the natural flow at the land surface.

LOCATION OF THE WELL:

24S	24E	1	SW SW SW
Township	Range	Section	¼ ¼ ¼

EQUIPMENT INSTALLED:

Kind of pump: Submersible
(Turbine, centrifugal, etc.)

Kind of power: Electric (Electric, natural gas, gasoline, etc.) H.P. Rating of Motor: 3 HP

Pumping Capacity: 7 (Gallons per minute) Date pump installed: 1/20/89

WELL TEST:

Test pumping capacity: 7* (Gallons per minute) Date Well Tested: 2/18/89

* Broke suction after 20 minutes.

Method of Discharge Measurement: Timed volume
(Weir, orifice, current meter, etc.)

Static Groundwater Level 591 ft. Drawdown 207 ft.

Total Pumping Lift 798 ft. Drawdown _____ lbs. (Flowing Well)

I HEREBY CERTIFY that the above statements are true to the best of my knowledge and belief.

3/01/89
Date

RECEIVED
MAR 2 1989
DEPT. OF WATER RESOURCES

Phelps Dodge Corporation
Print Well Owner's Name

Robert A. Jackson
Signature of Well Owner or Agent

B-J Drilling Company, Inc.
P.O. Box 813
Address

Benson, AZ 85602
City State

ENTERED MAR 16 1989

DWR-55-7-11/88

MONITOR/PIEZOMETER WELL

FILING FEE $10.00

DEPARTMENT OF WATER RESOURCES (DWR)
NOTICE OF INTENTION TO DRILL
MONITOR/PIEZOMETER WELL

MONITOR/PIEZOMETER WELL

RECEIVED OCT 28 1988 DEPT OF WATER RESOURCES

RECEIVED OCT 31 1988 HYDROLOGY DIV.

Section 45-596, Arizona Revised Statutes and Rule R12-15-809 provide: Prior to drilling a monitor or piezometer well, the well owner or lessee shall file a Notice of Intention to Drill on a form provided by the Department.

WELL/LAND LOCATION

1. Township 24 N/S
   Range 24 E/W
   Section 1
   List 10-acre subdivision
   SW ¼, SW ¼, SW ¼

2. County Cochise

3. Applicant:
   Phelps Dodge Corp.
   Name
   Copper Queen Branch
   Address
   Bisbee, AZ 85603
   City State Zip

4. Lance Pape
   NAME OF CONTACT PERSON
   Phone: 602 432-5342
   Agency: Phelps Dodge Corp.

5. Owner of well:
   Phelps Dodge Corp.
   Name
   Copper Queen Branch
   Address
   Bisbee, AZ 85603
   City State Zip

6. Purpose of well drilled pursuant to this Notice:
   Monitor X
   Piezometer

7. Owner of land:
   Horacio OreGiron
   Name
   245 N. Stewart
   Address
   Tucson, AZ 85716
   City State Zip
   Telephone number

8. Construction will start:
   October 1988
   Month Day Year

9. Period well will remain in use: indef. months/years

DO NOT WRITE IN THIS SPACE
OFFICE RECORD

File No. D(24-24)1ccc

Filed 10-28-88 By

Input ENTERED NOV 07 1988 By

Duplicate Mailed 11-7-88 By

Registration No. 55-522817

AMA/INA

W/S 14 S/B

10. For monitoring wells, is pump equipment to be installed? Yes

(a) If so, what will be the design pump capacity?
10 gallons per minute

(b) Type of pump (submersible, turbine, etc.)
Submersible

(c) What use will be made of the water?
Sampling only

11. Proposed method of abandonment of well after project is completed:
Fill to total depth with cement grout after PVC removal

12. Drilling firm:
BJ Drilling Co., Inc.
Name
P.O. Box 815
Address
Benson, AZ 85602
City State Zip
DWR #25 A-4
DWR License Number

(continued on reverse)

GENERAL INSTRUCTIONS

ill out this form in duplicate and mail to Department of Water Resources, Suite 100, 99 East irginia, Phoenix, Arizona 85004. Filing fee must accompany Notice.

state that this Notice is filed in compliance with Rule R12-15-809 and is complete and orrect to the best of my knowledge and belief and that I understand the conditions set forth n the reverse side of this form.

ATE 10/24/88 Donald A. Stallwell
Signature of Applicant

NOV 1988 HYDROLOGY APPROVED

13. Is this well to monitor existing contamination? Yes Potential contamination? ___
Please explain SO_4 and TDS in Bisbee-Naco area

14. If construction plans have been coordinated with Az. Dept. Health Services, Environmental Health Division, who is the agency contact? None
If construction plans have been coordinated with Az. Dept. Water Resources, Hydrology/ Remedial Action Division, who is the division contact? None

15. WELL CONSTRUCTION PLAN

a) Drilling method (mud rotary, hollow-stem auger, etc.) Air rotary

b) Borehole diameters:
10 inches from 0 feet to 20 feet
6 inches from 20 feet to 100 feet
___ inches from ___ feet to ___ feet

c) Casing materials (PVC, steel, stainless steel, etc.):
material Steel diameter 6 inches from 0 feet to 20 feet
material PVC diameter 4 inches from 0 feet to 100 feet
material ___ diameter ___ inches from ___ feet to ___ feet

d) Method of sealing at reductions None

e) Annular seal materials (cement, grout, etc.) and method of placement(tremied,circulated:)
material Grout method Poured from 0 feet to 20 feet
material ___ method ___ from ___ feet to ___ feet
material ___ method ___ from ___ feet to ___ feet

f) Gravel packs (state material, and whether natural or artificial):
material None from ___ feet to ___ feet
material ___ from ___ feet to ___ feet

g) Perforations (if pre-manufactured, please give specs of perforations or screens):
type Factory slotted PVC from 50 feet to 100 feet
type ___ from ___ feet to ___ feet

h) Method of well development (bail, air lift, surge) Air lift

i) Will surface or conductor casing extending above grade be used to protect the aquifer from additional surface contaminants during drilling and construction? Yes

16. Include detailed construction diagram, if available.

7. Is the proposed wellsite within 100 feet of a septic tank system, sewage disposal area, landfill, hazardous waste facility or storage area of hazardous materials? Yes__ No X
If yes, a request for a variance must accompany this application pursuant to R12-15-820.

CONDITIONS

I. Construction and abandonment standards for all wells shall be in accordance with DWR rules R12-15-811 and R12-15-816.
II. Drilling of the well shall be completed within one (1) year after the date of Notice.
III. A Well Driller Report, DWR-55-6-5/83, is required within 30 days of completion of drilling. A Completion Report, DWR-55-7-3/83, is required to be filed with the Department within 10 days after installation of pump equipment for monitor wells.
IV. Pump equipment may not be installed on a well drilled for piezometer purposes. If a monitor well is pumped, pumping is limited to the minimum amount required for monitor purposes, but in no case may exceed 35 gallons per minute and an annual amount of 10 acre feet total.
V. Special construction standards required pursuant to R12-15-821: ___

PHELPS DODGE CORP
P O BOX 50427
TUCSON AZ 85703

STATE OF ARIZONA
DEPARTMENT OF WATER RESOURCES
WATER RIGHTS ADMINISTRATION
99 EAST VIRGINIA
PHOENIX, ARIZONA 85004

RECEIPT

KIND ENTRY	FILE REFERENCE NO.
55	522815
	THRU
55	522817

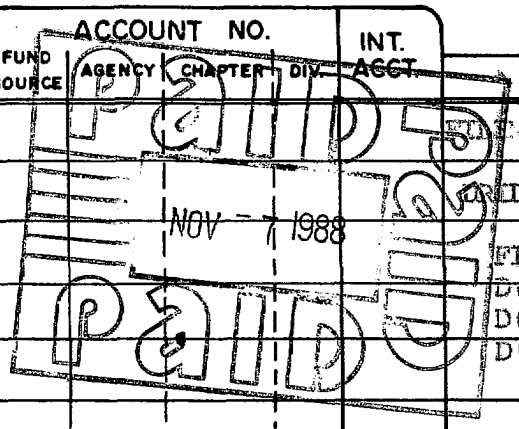

ACCOUNT NO. FUND SOURCE	AGENCY	CHAPTER	DIV.	INT. ACCT.	ITEM DESCRIPTION	RATE	$ AMOUNT
					FILING FEES FOR NOTICES OF INTENTION TO DRILL WELLS	10.00	30.00
					FILE# REGISTRATION#		
					~~D(24-24) 18aab 55-522815~~		
					D(24-24) 7bbc 55-522816		
					D(24-24) 1ccc 55-522817		

11/7/88/ek
CK#1333

TOTAL $ 30.00

STATE OF ARIZONA
DEPARTMENT OF WATER RESOURCES
15 South 15th Avenue
Phoenix, Arizona 85007

WELL DRILLER REPORT

This report should be prepared by the driller in all detail and filed with the Department within 30 days following completion of the well.

1. Owner *Phelps Dodge Corporation*
   Name
   Copper Queen Branch, Bisbee, AZ 85603
   Mailing Address
2. Driller *B-J Drilling Company, Inc.*
   Name
   P.O. Box 815, Benson, AZ 85602
   Mailing Address
3. Location of well: *Twp 24S, Rge 24E, Section 6: SW¼,SW¼,NW¼*
4. Permit No. (if issued) *55-522699*

DESCRIPTION OF WELL

5. Total depth of hole *325'* ft.
6. Type of casing *Steel & Plastic*
7. Diameter and length of casing *6"* in. from *+1'* to *19'*, *4* in from *+1'* to *325'*.
8. Method of sealing at reduction points *Cemented*
9. Perforated from *260'* to *320'*, from _____ to _____, from _____ to _____.
10. Size of cuts *.125 x 1¼"* Number of cuts per foot *160*
11. If screen was installed: Length _____ ft. Diam _____ in. Type _____
12. Method of construction *Drilled*
    drilled, dug, driven, bored, jetted, etc.
13. Date started *1/10/89*
    Month Day Year
14. Date completed *1/11/89*
    Month Day Year
15. Depth to water *265' static* ft. (If flowing well, so state.)
16. Describe point from which depth measurements were made, and give sea-level elevation if available *Top of casing*
17. If flowing well, state method of flow regulation: _____
18. Remarks: _____

DO NOT WRITE IN THIS SPACE
OFFICE RECORD

REG. NO 55-522699

File No. D(24-24)6bcc

Entered _____ By _____

ENTERED MAR 07 1989

DWR-55-6-Rev. 8/85

LOG OF WELL

Indicate depth at which water was first encountered, and the depth and thickness of water bearing beds. If water is artesian, indicate depth at which encountered, and depth to which it rose in well.

From (feet)	To (feet)	Description of formation material
0	220	Interlayered gravel with interbedded limestone pebble caliche and tan-brown silt/clay. Alluvium

I hereby certify that this well was drilled by me (or under my supervision), and that each and all of the statements herein contained are true to the best of my knowledge and belief.

Driller Robert A. Jackson
Name

B-J Drilling Company, Inc.
P.O. Box 815
Address

Benson, AZ 85602
City State Zip

Date 2/24/89

DEPARTMENT OF WATER RESOURCES
15 South 15th Ave., Phoenix, AZ 85007

Registration No. 55-522699

File No. D(24-24)6bcc

COMPLETION REPORT TM-15

1. Per A.R.S. §45-600, the Completion Report to be filed with the Department within 30 days after installation of pump equipment by the registered well owner.
2. Drawdown of the water level for a non-flowing well should be measured in feet after not less than 4 hours of continuous operation and while still in operation and for a flowing well the shut-in pressure should be measured in feet above the land or in pounds per square inch at the land surface.
3. The static groundwater level should be measured in feet from the land surface immediately prior to the well capacity test.
4. The tested pumping capacity of the well in gallons per minute for a non-flowing well should be determined by measuring the discharge of the pump after continuous operation for at least 4 hours and for a flowing well by measuring the natural flow at the land surface.

LOCATION OF THE WELL:

24S	24E	6	SW ¼	SW ¼	NW ¼
Township	Range	Section			

EQUIPMENT INSTALLED:

Kind of pump Submersible
(Turbine, centrifugal, etc.)

Kind of power Electric (Electric, natural gas, gasoline, etc.) H.P. Rating of Motor 1½ HP

Pumping Capacity ____ (Gallons per minute) Date installed 2/03/89

WELL TEST:

Test pumping capacity 13 (Gallons per minute) Date Well Tested 2/03/89

Method of Discharge Measurement Timed volume
(Weir, orifice, current meter, etc.)

Static Groundwater Level 265 ft. Drawdown 1 ft.

Total Pumping Lift 270 ft. Drawdown ____ lbs (Flowing Well)

I HEREBY CERTIFY that the above statements are true to the best of my knowledge and belief.

2/26/89
DATE



Robert A. Jackson
Signature B-J Drilling Company, Inc.

P.O. Box 815
Address

Benson, AZ 85602
City State Zip

ENTERED MAR 07 1989

DWR-55-7-3/84

MONITOR/PIEZOMETER WELL

FILING FEE $10.00

DEPARTMENT OF WATER RESOURCES (DWR)
NOTICE OF INTENTION TO DRILL
MONITOR/PIEZOMETER WELL

MONITOR/PIEZOMETER WELL

TM-15



Section 45-596, Arizona Revised Statutes and Rule R12-15-817 provide: Prior to drilling a monitor or piezometer well, the well owner or lessee shall file a Notice of Intention to Drill on a form provided by the Department.

WELL/LAND LOCATION

1. Township 24 N/S
   Range 24 E/W
   Section 6
   List 10-acre subdivision
   SW ¼, SW ¼, NW ¼

2. County Cochise

3. Applicant:
   Phelps Dodge Corp.
   Name
   Copper Queen Branch
   Address
   Bisbee, AZ 85603
   City State Zip

4. Lance Pape
   NAME OF CONTACT PERSON
   Phone: 602-432-5342
   Agency: Phelps Dodge Corp.

5. Owner of well:
   Phelps Dodge Corp.
   Name
   Copper Queen Branch
   Address
   Bisbee, AZ 85603
   City State Zip

6. Purpose of well drilled pursuant to this Notice:
   Monitor X
   Piezometer

7. Owner of land:
   Charles R. Miller-Trustee
   Name
   P.O. Box 613
   Address
   Naco, AZ 85620
   City State Zip
   Telephone number

8. Construction will start:
   October 1988
   Month Day Year

9. Period well will remain in use: indef. months/years

DO NOT WRITE IN THIS SPACE
OFFICE RECORD

File No. D(24-24)6bcc
Filed 10-18-88 By ek
Input ENTERED OCT 25 1988 By
Duplicate Mailed 10-21-88 By ek
Registration No. 55-522699
AMA/INA —
W/S 14 S/B

10. For monitoring wells, is pump equipment to be installed? Yes

(a) If so, what will be the design pump capacity?
10 gallons per minute

(b) Type of pump (submersible, turbine, etc.)
Submersible

(c) What use will be made of the water?
Sampling only

11. Proposed method of abandonment of well after project is completed:
Fill to total depth with cement grout after PVC removal

12. Drilling firm:
BJ Drilling Co., Inc.
Name
P.O. Box 815
Address
Benson, AZ 85602
City State Zip
DWR #25 A-4
DWR License Number

(continued on reverse)



GENERAL INSTRUCTIONS

Fill out this form in duplicate and mail to Department of Water Resources, Suite 99 East Virginia, Phoenix, Arizona 85004. Filing fee must accompany Notice.

I state that this Notice is filed in compliance with Rule R12-15-809 and is complete and correct to the best of my knowledge and belief and that I understand the conditions set forth on the reverse side of this form.

DATE 10/14/88

Donald A. Stallwell
Signature of Applicant

13. Is this well to monitor existing contamination? Yes Potential contamination? ___
Please explain SO_4 and TDS in Bisbee-Naco area

14. If construction plans have been coordinated with Az. Dept. Health Services, Environmental Health Division, who is the agency contact? None
If construction plans have been coordinated with Az. Dept. Water Resources; Hydrology/ Remedial Action Division, who is the division contact? None

15. WELL CONSTRUCTION PLAN

a) Drilling method (mud rotary, hollow-stem auger, etc.) Air rotary

b) Borehole diameters:
10 inches from 0 feet to 20 feet
6 inches from 20 feet to 370 feet
___ inches from ___ feet to ___ feet

c) Casing materials (PVC, steel, stainless steel, etc.):
material Steel diameter 6 inches from 0 feet to 20 feet
material PVC diameter 4 inches from 0 feet to 370 feet
material ___ diameter ___ inches from ___ feet to ___ feet

d) Method of sealing at reductions ___

e) Annular seal materials (cement, grout, etc.) and method of placement(tremied,circulated:)
material Grout method poured from 0 feet to 20 feet
material ___ method ___ from ___ feet to ___ feet
material ___ method ___ from ___ feet to ___ feet

f) Gravel packs (state material, and whether natural or artificial):
material None from ___ feet to ___ feet
material ___ from ___ feet to ___ feet

g) Perforations (if pre-manufactured, please give specs of perforations or screens):
type Factory slotted from 320 feet to 370 feet
type ___ from ___ feet to ___ feet

h) Method of well development (bail, air lift, surge) Air lift

i) Will surface or conductor casing extending above grade be used to protect the aquifer from additional surface contaminants during drilling and construction? Yes

16. Include detailed construction diagram, if available.

17. Is the proposed wellsite within 100 feet of a septic tank system, sewage disposal area, landfill, hazardous waste facility or storage area of hazardous materials? Yes__ No X
If yes, a request for a variance must accompany this application pursuant to R12-15-820.

CONDITIONS

I. Construction and abandonment standards for all wells shall be in accordance with DWR rules R12-15-811 and R12-15-816.
II. Drilling of the well shall be completed within one (1) year after the date of Notice.
III. A Well Driller Report, DWR-55-6-5/83, is required within 30 days of completion of drilling. A Completion Report, DWR-55-7-3/83, is required to be filed with the Department within 10 days after installation of pump equipment for monitor wells.
IV. Pump equipment may not be installed on a well drilled for piezometer purposes. If a monitor well is pumped, pumping is limited to the minimum amount required for monitor purposes, but in no case may exceed 35 gallons per minute and an annual amount of 10 acre feet total.
V. Special construction standards required pursuant to R12-15-821: ___

PHELPS DODGE CORP
P O BOX 50427
TUCSON AZ 85703

STATE OF ARIZONA
DEPARTMENT OF WATER RESOURCES
WATER RIGHTS ADMINISTRATION
99 EAST VIRGINIA
PHOENIX, ARIZONA 85004

RECEIPT

KIND ENTRY	FILE REFERENCE NO.
55	522693
	THRU
55	~~8888~~ 5227000

PAID
OCT 21 1988
PAID

ACCOUNT NO. FUND SOURCE	AGENCY	CHAPTER	DIV.	INT. ACCT.	ITEM	DESCRIPTION	RATE	$ AMOUNT
					FILING FEES FOR NOTICES OF INTENTION TO		10.00	80.00
					DRILL WELLS			
					FILE#	REGISTRATION#		
					D(24-24)2bcc	55-522693		
					D(24-24)21aab	55-522694		
					D(24-24)14bca	55-522695		
					D(24-24)5bdc	55-522696		
					D(24-24)20bab	55-522697		
					D(24-24)8bcc	55-522698		
					D(24-24)6bcc	55-522699		
					D(24-24)16aca	55-522700		

TOTAL $ 80.00

10/21/88/ek
CK#1330

DEPARTMENT OF WATER RESOURCES
99 EAST VIRGINIA AVENUE
PHOENIX, ARIZONA 85004





REGISTRATION OF EXISTING WELLS

READ INSTRUCTIONS ON BACK OF THIS FORM BEFORE COMPLETING
PRINT OR TYPE — FILE IN DUPLICATE

REGISTRATION FEE (CHECK ONE)	
~~EXEMPT WELL (NO CHARGE)~~	☐
NON-EXEMPT WELL — $10.00	☑

LATE FEE $10.00 ☑

FOR OFFICE USE ONLY

REGISTRATION NO. 55- 802236-2
FILE NO. D(24-24)18 db
FILED 4-26-85 (DATE) AT am (TIME)
INA —
AMA —

1. Name of Registrant:
City of Bisbee ATTN: Nellie Hodges, City Clerk/Treasurer
118 Arizona Street (Address) Bisbee (City) AZ (State) 85603 (Zip)

2. File and/or Control Number under previous groundwater law: Information unavailable
(File Number) 35- None on file (Control Number)

3. a. The well is located within the NW ¼ SE ¼ ¼, Section 18, of Township 24S N/S, Range 24E E/W, G & SRB & M, in the County of Cochise.

b. If in a subdivision: Name of subdivision N/A, Lot No. _____, Address _____.

4. The principal use(s) of water (Examples: irrigation - stockwater - domestic - municipal - industrial)
Golf Course Irrigation.

5. If for irrigation use, number of acres irrigated from well 80.

6. Owner of land on which well is located. If same as Item 1, check this box ☒
(Address) (City) (State) (Zip)

7. Well data (If data not available, write N/A)



a. Depth of Well 222' feet
b. Diameter of casing 10 3/4" O.D. inches
c. Depth of casing 222' feet
d. Type of casing Steel.
e. Maximum pump capacity 600 gallons, approximately gallons per minute
f. Depth to water 90' to 100' feet below land surface
g. Date well completed Feb. (Month) 14 (Day) 1934 (Year).

8. The place(s) of use of water. If same as Item 3, check this box ☒.
_____¼ _____¼ _____¼, Section _____ Township _____ Range _____
_____¼ _____¼ _____¼, Section _____ Township _____ Range _____
Attach additional sheet if necessary.

9. DATE 1/9/85 SIGNATURE OF REGISTRANT Nellie Hodges

MICROFILMED

INSTRUCTIONS FOR COMPLETING REGISTRATION FORM

General Instructions

1. A person who owns an "Existing Well" shall register the well, pursuant to A.R.S. 45-593, by filing this form **in duplicate** with the Department of Water Resources not later than midnight June 14, 1982. The form must be completed and signed. Failure to do so will constitute a violation of A.R.S. 45-593, and may subject the well owner to injunction and/or civil penalties, pursuant to A.R.S. Title 45, Article 12.

2. An "Existing Well" means, (1) a well which was drilled on or before June 12, 1980 and which is not abandoned or sealed, or (2) a well which was not completed on or before June 12, 1980, but for which a Notice of Intention to Drill was on file with the Arizona Water Commission on or before June 12, 1980.

3. No registration fee is required for Exempt Wells. A $10.00 registration fee must accompany registration forms for all Non-Exempt Wells.

4. An "Exempt Well" means a well having a pump with a maximum capacity of not more than 35 gallons per minute which is used to withdraw groundwater. An Exempt Well may include the non-commercial irrigation of not more than 1 acre of land.

5. A "Non-Exempt Well" means a well that is not an "Exempt Well".

INSTRUCTIONS FOR REGISTRATION QUESTIONS

1. The Registrant must be the owner of the well and may be an individual, public or private corporation, company, partnership, firm, association, society, estate, trust, any other private organization or enterprise, the United States, any state, territory or country or a governmental entity, political subdivision or municipal corporation organized under or subject to the constitution and laws of this State.

2. If you own an existing irrigation well drilled at any time, or any other type of well drilled on or after June 20, 1968, you should have an assigned control and/or file number. Write these numbers in item 2. If you do not know the number, please explain the reason on the form or on an attached sheet.

3. a. Fill in the Section, Township and Range in all cases if it is available.
   b. If the well is in a subdivision and you have this information, give the subdivision name, Lot Number, and Address.

4. Show all purposes for which the water is used.

5. If the well is used for irrigation, give the number of acres irrigated in 1980 from the well.

6. If the owner of the land is an individual, give the last name, first name, middle initial. If the owner of the land is a corporation, partnership, firm, etc., fill in the appropriate title.

7. Complete the section on Well Data with the most accurate information available to you. If the data is not available, write N/A in the blanks.

8. Give the legal description of the place of use of the water. If place of use is in a subdivision and legal description is not available, give the subdivision name, Lot Number and/or address on the blank line.

9. The person in whose name a well is registered shall notify the Department of any change in ownership and shall keep all information on the registration record current and accurate. A form entitled "Change of Well Information/Ownership" is available for this purpose. A blank form will be furnished with the returned duplicate copy of the registration form.

CITY OF BISBEE
118 ARIZONA ST
BISBEE AZ 85603

ATTN: NELLIE HODGES

STATE OF ARIZONA
DEPARTMENT OF WATER RESOURCES
WATER RIGHTS ADMINISTRATION
99 EAST VIRGINIA
PHOENIX, ARIZONA 85004

RECEIPT

KIND ENTRY	FILE REFERENCE NO.
XX	
	THRU
55	802237-L

ACCOUNT NO. FUND SOURCE	AGENCY	CHAPTER	DIV.	INT. ACCT.	ITEM DESCRIPTION	RATE	$ AMOUNT
					LATE FEE	10.00	20.00
					EXISTING WELL REGISTRATION FEE	10.00	20.00
					2 NON-EXEMPT WELLS		
					FILE NO. D(23-24)8 bba		
					D(24-24)18 db		
					CHECK NO. 009446 4/29/85 kg		

WATER PAYMENT
GUESTS 1
CHK NO 9446
55-I 40.00
TAX 0.00
TOTL 40.00
GEN.CHEK 40.00

~~W 6793 A 11429~~

TOTAL $ 40.00

MICROFILMED

D(24-24) 18 BCC

ARIZONA DEPARTMENT OF WATER RESOURCES
500 North Third Street
Phoenix, Arizona 85004

WELL DRILLER REPORT

RECEIVED
APR 16 1998
RECORDS MGT

This report should be prepared by the driller in all detail and filed with the Department within 30 days following completion of the well.

1. ARIZONA DRILLING LLP
501 PATTON STREET
HUACHUCA CITY, AZ 85616

2. Owner Name: TURQUOISE VALLEY INC.
Address: NACO (City) AZ (State) 85620 (Zip)

3. Location: 24 N(S) 24 E(W) 18 ¼ SW ¼ SW ¼ NW
Township Range Section 10-acre 40-acre 160-acre

4. Well Registration No. 55- **567713** (Required)
5. Permit No. _____ (If issued)

DESCRIPTION OF WELL

6. Total depth of hole 200 ft.
7. Type of casing STEEL
8. Diameter and length of casing 10 in. from 0 to 22 , 8 in from 0 to 144
9. Method of sealing at reduction points —
10. Perforated from 80 to 144 ,from — to _____ from _____ to _____
11. Size of cuts 1/4 Number of cuts per foot 3
12. If screen was installed: Length — ft. Diam _____ in. Type _____
13. Method of construction DRILLED
(drilled, dug, driven, bored, jetted, etc)
14. Date started April (Month) 9 (Day) 98 (Year)
15. Date completed April (Month) ~~8~~ 14 (Day) 98 (Year)
16. Depth to water 100 ft. (If flowing well, so state)
17. Describe point from which depth measurements were made, and give sea-level elevation if available
STATIC
18. If flowing well, state method of flow regulation: —

19. Remarks: —

ENTERED APR 24 1998

DWR-55-55-7/95 (Rev.)

DO NOT WRITE IN THIS SPACE
OFFICE RECORD

Registration No. 55-567713
File No. D(24-24) 18 BCC
Received _____ By _____
Entered _____ By _____

LOG OF WELL

Indicate depth at which water was first encountered, and the depth and thickness of water bearing beds. If water is artesian, indicate depth at which encountered, and depth to which it rose in well.

From (feet)	To (feet)	Description of formation material
0	12	Top Soil (Sandy)
12	20	Gravel & Clay
20	35	Clay
35	40	Gravel & Clay
40	130	Sandy Clay
130	142	Gravel
142	160	Cemented Conglomerate
160	200	Gravel & Conglomerate

I hereby certify that this well was drilled by me(or under my supervision), and that each and all statements herein contained are true to the best of my knowledge and belief.

Driller Name: ARIZONA DRILLING LLP

501 PATTON STREET
Street

HUACHUCA CITY, AZ 85616 456-2355
City State Zip Phone No.

Van Michael 4-15-98
Signature of Driller Date

ARIZONA DEPARTMENT OF WATER RESOURCES

NO FEE REQUIRED

GROUNDWATER MANAGEMENT SUPPORT SECTION
P O BOX 458, PHOENIX, ARIZONA 85001-0458
(602) 417-2470

NO FEE REQUIRED
JUN 17 1998

NOTICE OF INTENT TO ABANDON A WELL

A.R.S. §45-594, R12-15-816: Well abandonment shall be performed only by a licensed well drilling contractor or single well licensee. The owner of a well shall file a Notice of Intent to Abandon the well prior to abandonment.

1. Well Location:

24	24	18
Township	Range	Section
S.W. ¼	S.W. ¼	N.W. ¼
10 Acre	40 Acre	160 Acre

2. Position Location of the Well on the Land:
Latitude 31 ° 20 ' 50 " N
Longitude 109 ° 56 ' 15 " W

3. County: Cochise

County Assessor's ID: 102 (Book) 36 (Map) 002A (Parcel)

4. Well Registration Number:
55- 567713

5. Well Owner: Turquoise Valley Inc.
Name
Box 727
Current Mailing Address
NACO AZ. 85620
City State Zip
520 432 3025.
Telephone

FOR DEPARTMENT USE ONLY
File No. _____
Registration No: 55- _____
Filed _____ By _____ Mailed _____ By _____
AMA/INA _____ W/S _____ S/B _____

6. Owner of the Land: Turquoise Valley Inc.
Name
Box 727
Current Mailing Address
NACO AZ. 85620
City State Zip
520 432 3025
Telephone

7. Type of Well being Abandoned:
(Examples: Domestic, Stock, Irrigation, Municipal, Monitor, Geotechnical, Mineral Exploration, etc.)
Please state: Irrigation

DESCRIPTION OF WELL TO BE ABANDONED:

8. Well Diameter 10, 8, 6" inches
9. Well Depth 200 feet
10. Type of Casing STEEL
11. Abandonment will begin: Month 06 Year 98
12. Reason for abandonment: Poorly Drilled / Insufficient H_2O & Diameter.
13. Materials and methods to be used to abandon the well: Cement, pursuant to R-12-15-816.

14. To your knowledge, is there any information that exists which indicates that the water in this well may be or is contaminated?
Yes _____ No ✓. If yes, explain on an attached sheet.

15. Licensed Driller performing abandonment: Firm Name: WEBER DRILLING CO. License No. 272
Address RTE 1 BOX 276 B City ST. DAVID State AZ. Zip 85630-9721

GENERAL INSTRUCTIONS

1. This form is to be used to obtain authority to abandon a well.
2. If this well has just been discovered pursuant to A.R.S. §45-593.D., and has not been registered, this form will serve to register the well when properly abandoned and reported.
3. Fill out this form in DUPLICATE and send to P O Box 458, Phoenix, Arizona, 85001-0458
4. Construction standards for abandonment shall be in accordance with Department Rules and Regulations.

I state that this Notice is filed in compliance with A.R.S. §45-594 and A.A.C. R12-15-816 and is complete and correct to the best of my knowledge and belief.

16. Signature of Well Owner: [signature] Date 6-9-98

DWR 55-38 (Rev 4/98)

ARIZONA DEPARTMENT OF WATER RESOURCES

500 North 3rd Street, Phoenix, Arizona 85004
Telephone (602) 417-2470
Fax (602) 417-2422

June 19, 1998

JANE DEE HULL
Governor

RITA P. PEARSON
Director

TURQUOISE VALLEY INC
PO BOX 727
NACO, AZ 85620

Registration No. 55-567713
File No.D(24-24) 18 BCC

Dear Applicant:

Enclosed is a copy of the Notice of Intent (NOI) to Abandon a Well. This NOI, which was recently filed with this Department is being returned to you as evidence of your compliance with ARS §45-594; R12-15-816. The enclosed Well Owners Notification of Abandonment is to be submitted when the well has been properly abandoned. The Well Abandonment Card and Abandonment Completion Report forms have been sent to your driller. He may not begin abandonment until he has received the Well Abandonment Card. If you change drillers, you must supply this Department with the new driller's identity. Well abandonments shall be performed only by a licensed well drilling contractor or single well licensee.

ARS §45-594; R12-15-816(K) requires the registered well owner to submit a Well Owners Notification of Abandonment form within thirty (30) days after the abandonment of the well. It also requires the driller to furnish this Department a complete and accurate Well Abandonment Report within thirty (30) days after completion of abandonment. You should insist, and ensure, that both of these are done.

Sincerely,

Kay McNeely
Water Resource Technician
Groundwater Management Support Section

Enclosures

ARIZONA DEPARTMENT OF WATER RESOURCES
GROUNDWATER MANAGEMENT SUPPORT SECTION
MAIL TO: P.O. BOX 458 - PHOENIX, ARIZONA 85001-0458
500 North Third Street - Phoenix, Arizona 85004-3903
Phone (602) 417-2470

RECEIVED MAR 11 1998

NOTICE OF INTENTION TO DRILL, DEEPEN, REPLACE OR MODIFY A WELL

PLEASE READ SPECIFIC INSTRUCTIONS, LIMITATIONS AND CONDITIONS ON REVERSE SIDE OF THIS FORM BEFORE COMPLETING.

PLEASE COMPLETE ALL ITEMS IN THE BOX BELOW DOWN TO COUNTY OR LOCAL AUTHORITY ENDORSEMENT. IF ANY WATER FROM THE PROPOSED WELL (LISTED BELOW) WILL BE USED FOR DOMESTIC PURPOSES ON A PARCEL OF LAND 20 OR FEWER ACRES, THE APPLICABLE COUNTY OR LOCAL HEALTH AUTHORITY MUST ENDORSE ALL ITEMS IN THE BOX BEFORE SUBMITTING TO THE DEPARTMENT OF WATER RESOURCES.

Land Owner's Name	Current Mailing Address	City	State	Zip
TURQUOISE VALLEY INC.	Box 727	NACO	AZ	85620

Telephone No. 432-3025

COUNTY ASSESSOR'S PARCEL ID INFORMATION:

Well Located in COCHISE County

BOOK	MAP	PARCEL	# of Acres
102	36	002A	80

OFFICIAL SEAL OR STAMP

Well/Land Location (must be completed as requested):

SW ¼ (10AC) SW ¼ (40AC) NW ¼ (160AC) of Section 18 Township 24 N(S) Range 24 E(W)

COUNTY OR LOCAL AUTHORITY ENDORSEMENT

Check one:

Recommend Approval____; Insufficient Information to Make Determination___; Variance Required____(Explanation attached)

DATE_____ AUTHORIZED SIGNATURE_____ TITLE_____

GENERAL INSTRUCTIONS FOR FILING NOTICE WITH ADWR

1. Section §45-596(D) provides that the Director shall determine that all information required on this form has been submitted. If not, the person filing will be notified, and the drilling, deepening or modification of the well may not proceed.
2. Section §45-596(d) provides that the Department has 15 days after the receipt of a complete and correct notice of intention to record the notice and mail duplicate to owner. Drill card will be mailed directly to drilling firm as stated in item #14.
3. Please mail two original notices with original signatures, a site plan in DUPLICATE, and a check or money order (no cash) in the amount of $10.00 to P.O. Box 458, Phoenix, Arizona 85001-0458 or hand deliver to 500 North Third Street, Phoenix, Arizona 85004-3903. USE BLACK OR BLUE INK.
4. If the well is a replacement, deepening or modification of an existing well, provide the registration number of the existing well in item 2.
5. Construction standards for wells, including abandonment, shall be in accordance with Department Rules.

1. Owner of well:
   TURQUOISE VALLEY INC.
   Name
   Box 727
   Current Mailing Address
   NACO AZ 85620
   City State Zip
   Telephone No. 432-3025

2. Action requested: Drill New Well X; Deepen____ Modify____ Replace____.
   For a replacement well provide: Maximum capacity of the original well _____ gallons per minute; distance from the original well_____ feet.
   Well Registration No.55-_____

3. Construction will start about:
   Month MAY Year 98

4. Description of proposed well:
   Diameter 8 inches
   Depth 200 feet
   Type of Casing STEEL

5. Design pump capacity:
   100 gallons per minute

6. Lessee of land of wellsite:
   N/A
   Name
   _____
   Current Mailing Address
   _____
   City State Zip
   Telephone No._____

7. Principal Use of Water; (be specific):
   GOLF COURSE

8. Other uses of Water; (be specific):
   N/A

9. If use includes irrigation, state to nearest tenth, the number of acres to be irrigated;_____

FOR DEPARTMENT USE ONLY

File No. D(24-24)18BCC
Filed 03/11/98 By BJS
Input_____ By___
DUPLICATE MAILED
Date 03/26/98
Registration 55-567713
AMA/INA_____
W/S 11 S/B___

10. Place of Use (Legal Description of Land):
    SW ¼ (10 AC) SW ¼ (40AC) NW ¼ (160AC) Section 18
    Township 24 N(S) Range 24 E(W)

11. Type of Well (Check One):
    Exempt____ Non-Exempt X

12. Check One:
    Residential____ Commercial X

13. Is the proposed wellsite within 100 feet of a septic tank system, sewage disposal area, landfill, hazardous materials or petroleum storage areas and tanks? Yes____ No X

14. Drilling Firm:
    Arizona Drilling LLP
    Name
    501 Patton St.
    Mailing Address
    Huachuca City, Az. 85616
    City State Zip
    (520) - 456-2355
    Telephone No.
    613
    DWR License Number
    C-53
    ROC License Category

I State that this Notice is filed in compliance with A.R.S. §§45-595 and 45-596 and is complete and correct to the best of my knowledge and belief and that I understand the limitations and conditions set forth on the reverse side of this form.

PETER LAWSON / PRESIDENT — Typed or Printed Name and Title

Signature [ ] Land Owner [ ] Lessee of Wellsite, Title

MAR. 6/98. — Date

SPECIFIC INSTRUCTIONS, LIMITATIONS AND CONDITIONS

1. Pursuant to Section §45-596, Arizona Revised Statutes, provides: a person may not drill, deepen, or modify any well, without first filing a Notice of Intention to Drill with the Department.

2. If any water from a proposed well on a parcel of land of twenty or fewer acres will be used for domestic purposes, as defined in §45-454, the applicant shall submit a site plan to scale of the property with the county assessor's parcel identification number. The site plan:

   a. Will be on a 8½"x11" piece of plain paper with representation of the locations of all structures, septic tank or sewer systems and proximity of adjacent lot lines to scale.

   b. Must show the proposed well location and the location of any septic or sewer system that is either located on the property or within one hundred feet of the proposed well site.

   c. Shall demonstrate to the Director's satisfaction that the well will not be drilled within one hundred feet of any septic or sewer system.

   d. Must be approved by the county health authority, or by a local health authority in areas where the county health authority has delegated authority to approve septic or sewer systems. Before approval, the health authority shall review the plan and determine whether the proposed well location complies with applicable state and local laws regarding the placement of wells. If so, the health authority shall endorse the site plan and the proposed well placement.

3. Endorsement by the county/local authority is based on the best available judgement that this well, as shown on the site plan submitted, is 100 feet or more from all known and visually identifiable sewage treatment systems. It is not a representation that a well placed at this site will be guaranteed as to quantity or quality. Information brought to light at a future date may render this determination invalid.

4. If a well which was originally drilled as an exploration well, a monitor well, a piezometer well or for any use other than domestic use and is later proposed to be converted to use for domestic purposes, as defined in section §45-454, the well owner shall file a notice of intention to drill and comply with the requirements prescribed pursuant to this section before the well is converted and any water from that well used for domestic purposes.

5. Only a well driller licensed in the State of Arizona is authorized to drill, deepen or modify a well. A well driller may commence drilling a well only if the well drilling contractor or licensee has possession of a drilling card at the well site, issued by the Director in the name of the well drilling contractor or licensee, authorizing the drilling of the specific well in the specific location.

6. An exempt well means a well having a pump with a maximum capacity of not more than thirty-five (35) gallons per minute and may include the application of water to less than two (2) acres of land in an Irrigation Non-Expansion Area or Active Management Area to produce plants or parts of plants for sale, human consumption or for use as feed for livestock, range livestock or poultry.

7. The drilling, deepening, or modification of this well shall be completed within one (1) year of the date of the notice (§45-596.E.).

8. Within thirty (30) days after the installation of pumping equipment on this well, the registered well owner shall file the prescribed Completion Report. A form for this purpose will be furnished to the registered owner with the return of an annotated copy of this notice.

9. The person to whom a well is registered shall notify the Department of a change in ownership or a change in data relating to this well. The prescribed form for these purposes will be furnished to the registered owner with the return of an annotated copy of this Notice.

10. If an individual other than the land owner or lessee signs this Notice, an original letter of authorization from the land owner/lessee, stating that the individual has permission to sign this specific Notice on their behalf, shall accompany the Notice.

TRW-REDI
1-800-345-7334

TWP 24 RGE 24

BOOK 102-BOOK 101
MAP 36 MAP 39

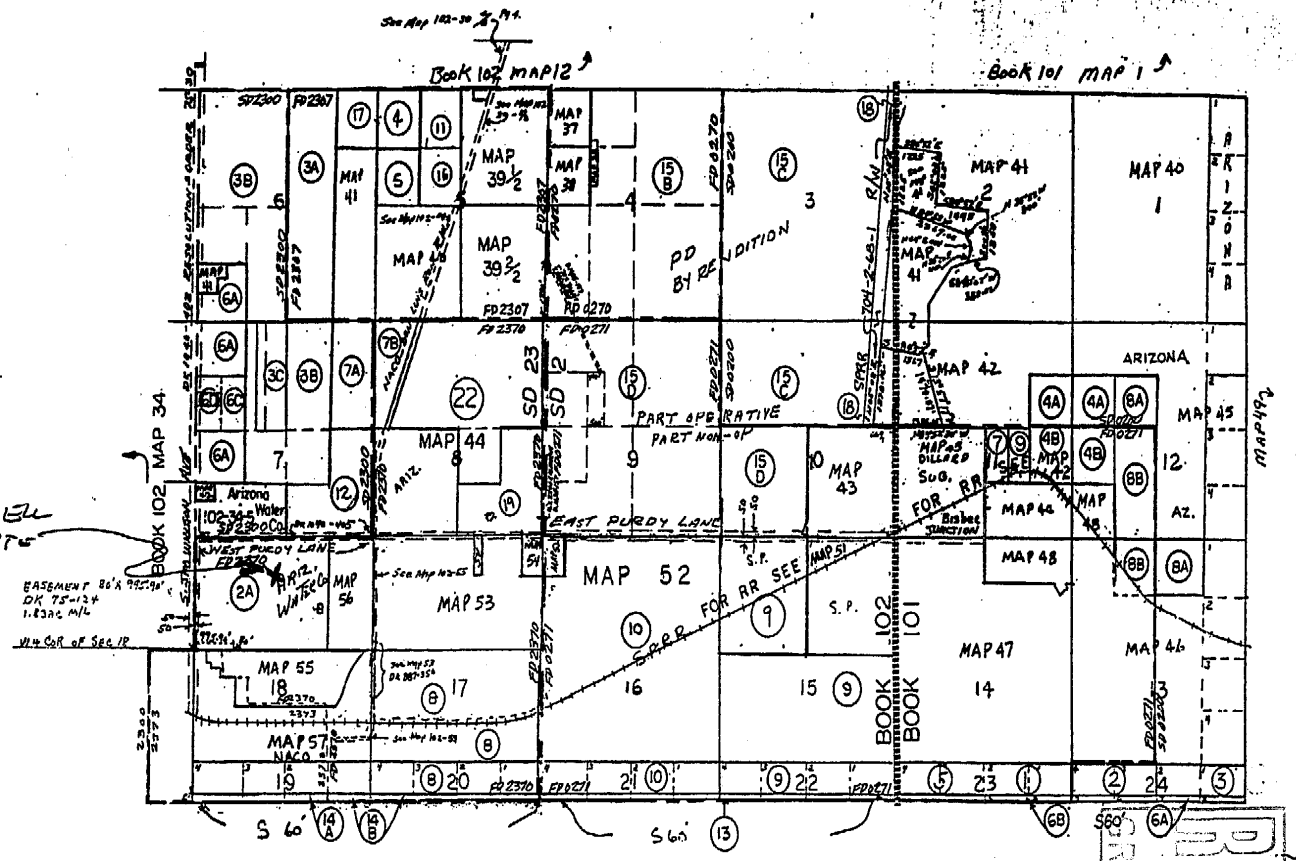

REPUBLIC OF MEXICO

MAR 1 1988

THIS DESCRIPTION IS FROM OLD MISSING RECORDS AND DOES NOT CONSTITUTE A SURVEY

SCALE 1"=2640'

ARIZONA DEPARTMENT OF WATER RESOURCES

500 North Third Street, Phoenix, Arizona 85004
Telephone (602) 417-2470
Fax (602) 417-2422

JANE DEE HULL
Governor

RITA P. PEARSON
Director

March 26, 1998

TURQUOISE VALLEY INC
PO BOX 727
NACO, AZ 85620

Registration No. 55-567713
File No.D(24-24) 18 BCC

Dear Well Owner:

Enclosed is a copy of the Notice of Intention (NOI) to drill a well. This NOI, which was recently filed with this Department, is being returned to you as evidence of your compliance with ARS §45-596. The enclosed Completion Report is to be submitted when pump equipment is installed. The Drilling Card and Well Drilling Report form have been sent to your driller. He may not begin drilling until he has received the Drilling Card and it must be displayed on the rig during drilling. If you change drillers, you must supply this Department with the new driller's identity. Please ensure that the driller you select is licensed to drill the type of well you require. All well drillers must pass an examination proving they understand the drilling methods for that particular license, and are familiar with the laws and regulations which govern well construction in Arizona.

If it is necessary to change the location of the proposed well, immediately contact the Department of Water Resources to obtain written permission before proceeding with the drilling. A properly signed, amended Drilling Card must be in the possession of the driller before drilling commences at a different location than originally authorized.

ARS §45-600 requires the registered well owner to submit a completion report within thirty (30) days after the installation of pumping equipment. It also requires the driller to furnish this Department a complete and accurate log of the well within thirty (30) days after completion of drilling. You should insist, and ensure, that both of these are done.

If in the course of drilling a new well, it is determined that the new well cannot be successfully completed as initially intended (dry hole, cave in, lost tools, etc.), the new well must be properly abandoned and a Well Abandonment Completion Report submitted per R12-15-816.F.

Per ARS §45-593 (C), the person to whom a well is registered shall notify this Department of a change in ownership of the well and/or information pertaining to the physical characteristics of the well in order to keep this well registration file current and accurate. We have enclosed a Change of Well Information Form should it be needed in the future.

Sincerely,

Sylvia Valdez
Water Resource Technician
Groundwater Management Support Section

ARIZONA DEPARTMENT OF WATER RESOURCES

GROUNDWATER MANAGEMENT SUPPORT SECTION

500 North Third Street
Phoenix, Arizona 85004-3903

THIS AUTHORIZATION SHALL BE IN POSSESSION OF THE DRILLER DURING ALL DRILL OPERATIONS

WELL REGISTRATION NO: 55-567713

AUTHORIZED DRILLER: ARIZONA DRILLING LLP LICENSE NO: 613

NOTICE OF INTENTION TO DRILL A NON-EXEMPT WELL HAS BEEN FILED WITH THE DEPARTMENT BY:

WELL OWNER: TURQUOISE VALLEY INC PO BOX 727 NACO, AZ 85620

The well(s) is/are to be located in the:

SW 1/4 of the SW 1/4 of the NW 1/4 Section 18 Township 24 SOUTH Range 24 EAST

No. of wells in this project: 1

THIS AUTHORIZATION EXPIRES AT MIDNIGHT ON THE 10TH DAY OF MARCH, 1999.

for CHIEF, GROUNDWATER MANAGEMENT SUPPORT

THE DRILLER MUST FILE A LOG OF THE WELL
WITHIN 30 DAYS OF COMPLETION OF DRILLING

GREAT SEAL OF THE STATE OF ARIZONA
DITAT DEUS
1912

ARIZONA DEPARTMENT OF WATER RESOURCES

GROUNDWATER MANAGEMENT SUPPORT SECTION

500 North Third Street
Phoenix, Arizona 85004-3903

ABANDON

THIS AUTHORIZATION SHALL BE IN POSSESSION OF THE DRILLER DURING ALL ABANDON OPERATIONS

WELL REGISTRATION NO: 55-567713

AUTHORIZED DRILLER: WEBER DRILLING LICENSE NO: 272

NOTICE OF INTENTION TO ABANDON A NON-EXEMPT WELL(S) HAS BEEN FILED WITH THE DEPARTMENT BY:

WELL OWNER: TURQUOISE VALLEY INC PO BOX 727 NACO, AZ 85620

The well(s) is/are to be located in the:

SW 1/4 of the SW 1/4 of the NW 1/4 Section 18 Township 24 SOUTH Range 24 EAST

No. of wells in this project: 1

THIS AUTHORIZATION EXPIRES AT MIDNIGHT ON THE 16TH DAY OF JUNE, 1999.

CHIEF, GROUNDWATER MANAGEMENT SUPPORT

THE DRILLER MUST FILE A WELL ABANDONMENT COMPLETION REPORT WITHIN 30 DAYS OF COMPLETION OF ABANDONMENT

GREAT SEAL OF THE STATE OF ARIZONA
DITAT DEUS
1912

ARIZONA DEPARTMENT OF WATER RESOURCES
500 North Third Street
Phoenix, Arizona 85004

WELL DRILLER REPORT

This report should be prepared by the driller in all detail and filed with the Department within 30 days following completion of the well.

RECEIVED
AUG - 4 1999
RECORDS MGT

1. WEBER DRILLING
ROUTE 1 BOX 276B
SAINT DAVID, AZ 85630-9721

2. Owner Name: PETER J LAWSON
Address: NACO (City) AZ (State) 85620 (Zip)

3. Location: 24 N/S 24 E/W 18 (Section) ¼ NE (10-acre) ¼ SW (40-acre) ¼ NE (160-acre)
(Township) (Range)

4. Well Registration No. 55- **568875** (Required)
5. Permit No. _____ (If issued)

DESCRIPTION OF WELL

6. Total depth of hole 330 ft.
7. Type of casing STEEL
8. Diameter and length of casing 8 in. from 0 to ~~330~~ 206 in from 0 to 330
9. Method of sealing at reduction points WELDED
10. Perforated from 166 to 320, from _____ to _____ from _____ to _____
11. Size of cuts 1/8 x 8 Number of cuts per foot 4
12. If screen was installed: Length _____ ft. Diam _____ in. Type _____
13. Method of construction DRILLED
(drilled, dug, driven, bored, jetted, etc)
14. Date started JUNE (Month) ~~13~~ 13 (Day) 1998 (Year)
15. Date completed JUNE (Month) ~~14~~ 14 (Day) 1998 (Year)
16. Depth to water 140 ft. (If flowing well, so state)
17. Describe point from which depth measurements were made, and give sea-level elevation if available
GROUND LEVEL
18. If flowing well, state method of flow regulation: _____
19. Remarks: _____

DO NOT WRITE IN THIS SPACE
OFFICE RECORD

Registration No. 55-568875
File No. D(24-24) 18 ACA
Received _____ By _____
Entered _____ By _____

DWR-55-55-7/95 (Rev.)

ANSWERED AUG 4 1999

LOG OF WELL

Indicate depth at which water was first encountered, and the depth and thickness of water bearing beds. If water is artesian, indicate depth at which encountered, and depth to which it rose in well.

From (feet)	To (feet)	Description of formation material
0	140	CALICHE
140	320	VOLCANIC CONGLOMORET
320	330	CLAY
		FIRST WATER 140'
		STATIC 120'

I hereby certify that this well was drilled by me(or under my supervision), and that each and all statements herein contained are true to the best of my knowledge and belief.

Driller Name: WEBER DRILLING

ROUTE 1 BOX 276B
Street

SAINT DAVID, AZ 85630-9721 520-720-4800
City State Zip Phone No.

X Signature of Driller 8-2-99
Date

ARIZONA DEPARTMENT OF WATER RESOURCES
GROUNDWATER MANAGEMENT SUPPORT SECTION

MAIL TO: P. O. BOX 458 - PHOENIX ARIZONA 85001-0458
Phone (602) 417-2470

RECEIVED
AUG 13 1998
RECORDS MGT

COMPLETION REPORT
(Pump Installation Report)

1. **Per A.R.S. § 45-6000, the Completion Report is to be filed with the Department within 30 days after installation of pump equipment by the registered well owner.**

2. **Drawdown of the water level for a non-flowing well should be measured in feet after not less than 4 hours of continuous operations. For a flowing well the shut-in pressure should be measured in feet above the land surface or in pounds per square inch at the land surface.**

3. **The static groundwater level should be measured in feet from the land surface immediately prior to the capacity test.**

4. **The tested pumping capacity of the well in gallons per minute for a non-flowing well should be determined by measuring the discharge of the pump after continuous operation for at least 4 hours and for a flowing well be measuring the natural flow at the land surface.**

REGISTRATION NO: 55- 568875 **FILE NO:** D(24-24)18 ACA

LOCATION OF THE WELL:

24 N/S	24 E/W	18	¼ NE	¼ SW	¼ NE
Township	Range	Section	10-acre	40-acre	160-acre

EQUIPMENT INSTALLED:

Kind of pump Sub. (Turbine, Submersible, Centrifugal, etc.) Kind of power Elect (Electric, natural gas, gasoline, etc.)

H.P. Rating of Motor 75 Pumping Capacity 500 gpm Date Pump Installed 6-24-98

WELL TEST:

Test pumping capacity 500 Gallons per minute Date Well Tested 6-21-98

Method of Discharge Measurement _____ (Weir, orifice, current meter, etc.)

Static Groundwater Level _____ ft. Drawdown _____ ft.

Total Pumping Lift _____ ft. Drawdown _____ lbs (Flowing Well)

I HEREBY CERTIFY that the above statements are true to the best of my knowledge and belief.

Peter J Lawson	1791 West Newell Rd	Naco	Az	85620
Print Well Owner's Name	Address	City	State	Zip

Signature of Well Owner — 520-432-3025 (Phone Number) — Date

DWR 55-56 (Rev 11/97)

ANSWERED SEP 0 4 1998

ARIZONA DEPARTMENT OF WATER RESOURCES
GROUNDWATER MANAGEMENT SUPPORT SECTION
MAIL TO: P.O. BOX 458 - PHOENIX, ARIZONA 85001-0458
500 North Third Street - Phoenix, Arizona 85004-3903
Phone (602) 417-2470

JUN - 2 1998

NOTICE OF INTENTION TO DRILL, DEEPEN, REPLACE OR MODIFY A WELL

PLEASE READ SPECIFIC INSTRUCTIONS, LIMITATIONS AND CONDITIONS ON REVERSE SIDE OF THIS FORM BEFORE COMPLETING.

PLEASE COMPLETE ALL ITEMS IN THE BOX BELOW DOWN TO COUNTY OR LOCAL AUTHORITY ENDORSEMENT. IF ANY WATER FROM THE PROPOSED WELL (LISTED BELOW) WILL BE USED FOR DOMESTIC PURPOSES ON A PARCEL OF LAND 20 OR FEWER ACRES, THE APPLICABLE COUNTY OR LOCAL HEALTH AUTHORITY MUST ENDORSE ALL ITEMS IN THE BOX BEFORE SUBMITTING TO THE DEPARTMENT OF WATER RESOURCES.

Peter J. Lawson — P.O.Box 727 — Naco — Az. — 85620-0727
Land Owner's Name — Current Mailing Address — City — State — Zip

1791 Newell Road

Telephone No. 529-432-3025

COUNTY ASSESSOR'S PARCEL ID INFORMATION: county could not (verbal given) verify (8 numbers) JB

Well Located In Cochise County — 9805 (BOOK) — (MAP) — (PARCEL) — 80 (# of Acres) — page 151-43

OFFICIAL SEAL OR STAMP

Well/Land Location (must be completed as requested): Recording date 5/20/98

~~SW~~ NE ¼ ~~SW~~ SW ¼ ~~NW~~ NE ¼ of Section 18 Township 24S N/S Range 24E E/W
10AC 40AC 160AC

COUNTY OR LOCAL AUTHORITY ENDORSEMENT

Check one:
Recommend Approval____; Insufficient Information to Make Determination___; Variance Required____(Explanation attached)

DATE_____ AUTHORIZED SIGNATURE_____ TITLE_____

GENERAL INSTRUCTIONS FOR FILING NOTICE WITH ADWR

1. Section §45-596(D) provides that the Director shall determine that all information required on this form has been submitted. If not, the person filing will be notified, and the drilling, deepening or modification of the well may not proceed.
2. Section §45-596(d) provides that the Department has 15 days after the receipt of a complete and correct notice of intention to record the notice and mail duplicate to owner. Drill card will be mailed directly to drilling firm as stated in item #14.
3. Please mail two original notices with original signatures, a site plan in DUPLICATE, and a check or money order (no cash) in the amount of $10.00 to P.O. Box 458, Phoenix, Arizona 85001-0458 or hand deliver to 500 North Third Street, Phoenix, Arizona 85004-3903. USE BLACK OR BLUE INK.
4. If the well is a replacement, deepening or modification of an existing well, provide the registration number of the existing well in item 2.
5. Construction standards for wells, including abandonment, shall be in accordance with Department Rules.

1. Owner of well: Turquoise Valley Inc
Peter J. Lawson
Name
P.O.Box 727
Current Mailing Address
Naco, AZ. 85620-0727
City State Zip
Telephone No. 520-432-3025

2. Action requested: Drill New Well ____; Deepen____ Modify____ Replace X
For a replacement well provide: Maximum capacity of the original well 100 gallons per minute; distance from the original well 10 feet.
Well Registration No.55- 567713

3. Construction will start about:
Month June Year 1998

4. Description of proposed well:
Diameter 12" inches
Depth 300 feet
Type of Casing Steel

5. Design pump capacity:
500 gallons per minute

6. Lessee of land of wellsite:
Peter J. Lawson
Name
P.O.Box 727
Current Mailing Address
Naco AZ 85620-0727
City State Zip
Telephone No. 520-432-3025

7. Principal Use of Water; (be specific):
Golf Course

8. Other uses of Water; (be specific):
IFrrigation

9. If use includes irrigation, state to nearest tenth, the number of acres to be irrigated; 80

FOR DEPARTMENT USE ONLY
File No. D(24-24)18ACA
Filed 6-2-98 By KM
Input _____ By ____
DUPLICATE MAILED
Date 6-19-98 KM
Registration 55- 568875
AMA/INA —
W/S 11 S/B —

10. Place of Use (Legal Description of Land): ~~NE~~ NE ¼ ~~SW~~ SW ¼ ~~NW~~ NE ¼ Section 18
10 AC 40AC 160AC
Township 24S N/S Range 24E E/W

11. Type of Well (Check One):
Exempt X Non-Exempt ✓ JB

12. Check One:
Residential____ Commercial X

13. Is the proposed wellsite within 100 feet of a septic tank system, sewage disposal area, landfill, hazardous materials or petroleum storage areas and tanks? Yes____ No X

14. Drilling Firm:
Weber Drilling
Name
Rt 1 Box 276B
Mailing Address
St. David, AZ 85630
City State Zip
520-720-4800
Telephone No.
272
DWR License Number
A4
ROC License Category

I State that this Notice is filed in compliance with A.R.S. §§45-595 and 45-596 and is complete and correct to the best of my knowledge and belief and that I understand the limitations and conditions set forth on the reverse side of this form.

Peter Lawson / President — [signature] — 6-1-98
Typed or Printed Name and Title — Signature [ ] Land Owner [ ] Lessee of Wellsite, Title — Date

SPECIFIC INSTRUCTIONS, LIMITATIONS AND CONDITIONS

1. Pursuant to Section §45-596, Arizona Revised Statutes, provides: a person may not drill, deepen, or modify any well, without first filing a Notice of Intention to Drill with the Department.

2. If any water from a proposed well on a parcel of land of twenty or fewer acres will be used for domestic purposes, as defined in §45-454, the applicant shall submit a site plan to scale of the property with the county assessor's parcel identification number. The site plan:

   a. Will be on a 8½"x11" piece of plain paper with representation of the locations of all structures, septic tank or sewer systems and proximity of adjacent lot lines to scale.

   b. Must show the proposed well location and the location of any septic or sewer system that is either located on the property or within one hundred feet of the proposed well site.

   c. Shall demonstrate to the Director's satisfaction that the well will not be drilled within one hundred feet of any septic or sewer system.

   d. Must be approved by the county health authority, or by a local health authority in areas where the county health authority has delegated authority to approve septic or sewer systems. Before approval, the health authority shall review the plan and determine whether the proposed well location complies with applicable state and local laws regarding the placement of wells. If so, the health authority shall endorse the site plan and the proposed well placement.

3. Endorsement by the county/local authority is based on the best available judgement that this well, as shown on the site plan submitted, is 100 feet or more from all known and visually identifiable sewage treatment systems. It is not a representation that a well placed at this site will be guaranteed as to quantity or quality. Information brought to light at a future date may render this determination invalid.

4. If a well which was originally drilled as an exploration well, a monitor well, a piezometer well or for any use other than domestic use and is later proposed to be converted to use for domestic purposes, as defined in section §45-454, the well owner shall file a notice of intention to drill and comply with the requirements prescribed pursuant to this section before the well is converted and any water from that well used for domestic purposes.

5. Only a well driller licensed in the State of Arizona is authorized to drill, deepen or modify a well. A well driller may commence drilling a well only if the well drilling contractor or licensee has possession of a drilling card at the well site, issued by the Director in the name of the well drilling contractor or licensee, authorizing the drilling of the specific well in the specific location.

6. An exempt well means a well having a pump with a maximum capacity of not more than thirty-five (35) gallons per minute and may include the application of water to less than two (2) acres of land in an Irrigation Non-Expansion Area or Active Management Area to produce plants or parts of plants for sale, human consumption or for use as feed for livestock, range livestock or poultry.

7. The drilling, deepening, or modification of this well shall be completed within one (1) year of the date of the notice (§45-596.E.).

8. Within thirty (30) days after the installation of pumping equipment on this well, the registered well owner shall file the prescribed Completion Report. A form for this purpose will be furnished to the registered owner with the return of an annotated copy of this notice.

9. The person to whom a well is registered shall notify the Department of a change in ownership or a change in data relating to this well. The prescribed form for these purposes will be furnished to the registered owner with the return of an annotated copy of this Notice.

10. If an individual other than the land owner or lessee signs this Notice, an original letter of authorization from the land owner/lessee, stating that the individual has permission to sign this specific Notice on their behalf, shall accompany the Notice.



568875

BOOK PAGE

GROUNDWATER MANAGEMENT SUPPORT SECTION

VERBAL AUTHORIZATION TO DRILL

IN ACCORDANCE WITH A.A.C. R12-15-810.C.

DRILLING FIRM: Weber Drilling #272

WELL OWNER: Peter J. Lawson

TYPE OF WELL: ~~Non~~ Exempt - Commercial (Golf Course)

LEGAL DESCRIPTION: NE, SW, NE, Sec 18, T24S, R24E

IF FOR DEEPENING OR REPLACEMENT OF AN EXISTING WELL, LIST THE ADWR REGISTRATION NUMBER 55- 567713

IN AN ACTIVE MANAGEMENT AREA (AMA) OR IRRIGATION NON-EXPANSION AREA (INA), SAME OWNER, SAME LEGAL DESCRIPTION, MORE THAN ONE WELL, REQUIRES A DIFFERENT PURPOSE FOR THE PROPOSED REPLACEMENT WELL. LIST THE DIFFERENT WELL USE: _____

NOTICE OF INTENT FILED IN ACCORDANCE WITH A.R.S. §45-596.F. & G.? N/A **YES**_____ **NO**

WELL DRILLED WITHIN 100 FEET OF SEPTIC SYSTEM OR HAZARDOUS WASTE SITE?_____ **YES** X **NO**

DATE OF VERBAL AUTHORIZATION: June 3, 1998 **TIME:** 3:00 p.m.

BY: Al Ramsey **TO:** Don Weber

REASON FOR VERBAL AUTHORIZATION: Original well was not drilled deep enough and cased deep enough. Hole to be replaced. May Abandon the old hole.

Turquoise Valley, Inc.

1791 Newell Road
P.O.Box 727
Naco, Az. 85620-0727
520-432-3025 office
520-432-7233 fax

DATE: 6-3-98 # OF PAGES 2
COMPANY: Az Dept of WATER Resources

ATTEN: Tim Casey
FAX: 602-417-2422 PHONE:
FROM:

SUBJECT: New Well

We made a mistake on the legal Description of LAND

NE ¼ of SW ¼ of NE ¼ - Sec 18 Twn 24S - R24E

instead of SW ¼ SW ¼ NW ¼ Sec 18 Twn 24S R24E

Thank you for bring this to our Attention





Recording Requested by:
FIRST AMERICAN TITLE

When recorded mail to:

TURQUOISE VALLEY, INC.
PETER LAWSON, PRESIDENT
1791 Newell Rd., P.O. Box 727
Naco, AZ 85620

FEE # 980515143
OFFICIAL RECORDS
COCHISE COUNTY
DATE HOUR
5/20/98 11
REQUEST OF
PIONEER TITLE AGENCY
CHRISTINE RHODES-RECORDER
FEE : 12.00 PAGES : 2

CORPORATION
WARRANTY DEED

Escrow No. 281-196-302288
Title No. 00717451

KNOW ALL MEN BY THESE PRESENTS: THAT

ROSEMEAD PROPERTIES, INC., a Nevada corporation

for the consideration of TEN AND NO/100 DOLLARS, and other valuable considerations, the GRANTOR herein does hereby convey to

TURQUOISE VALLEY, INC., an Arizona Corporation

the GRANTEE.

the following described real property situate in Cochise County, Arizona:

PARCEL I:
The Southeast quarter of the Northwest quarter; and the Southwest quarter of the Northeast quarter of Section 18, Township 24 South, Range 24 East of the Gila and Salt River Base and Meridian, Cochise County, Arizona.
PARCEL II:
An easement for ingress and egress to the real property described in Parcel I above, described as follows: The East 20.00 feet of the Northwest quarter of the Northeast quarter of Section 18, Township 24 South, Range 24 East of the Gila and Salt River Base and Meridian, Cochise County, Arizona. Grantee covenants and agrees, upon request by Grantor, to quitclaim this easement to Grantor, Rosemead Properties, Inc., provided Grantor grants to Grantee an alternative easement without additional cost to Grantee.

The real property described herein shall be used exclusively as a golf course and no improvements of any kind shall be constructed or maintained thereon except such improvements as may be directly and solely used for golf course purposes. Grantee further agrees that should the real property be used other than exclusively for golf course purposes or if improvements of any kind other than directly and solely for golf course purposes are constructed or maintained thereon, title to the real property shall, at Grantor's option, revert to Grantor or its successors, assigns, or transferees.

Grantor and Grantee agree that the foregoing covenants, restrictions, and reversion shall be covenants running with the land and shall be binding on Grantee and its successors, assigns, or transferees with respect to the real property or any part thereof, and such covenants shall inure to the benefit of and shall be enforceable by Grantor and its successors, assigns, or transferees.

SUBJECT TO: Existing taxes, assessments, liens, encumbrances, covenants, conditions, restrictions, rights of way and easements of record.

And the GRANTOR does warrant the title against all persons whomsoever, subject to the matters above set forth.

IN WITNESS WHEREOF, the GRANTOR has caused its corporate name to be signed by the undersigned officers.

DATED: 5-5-98

ROSEMEAD PROPERTIES, INC., a Nevada corporation

M. L. Whitehead

By: M. L. Whitehead
As Its: Vice President

T J Ryan

By: T. J. Ryan
As Its: Secretary

Run Date: 06/03/1998

WELL REGISTRY REPORT - WELLS55

Location D 24 0 24 0 18 B C C **WR** 567713 **AMA** NOT WITHIN ANY AMA OR INA

Name TURQUOISE VALLEY INC
PO BOX 727

NACO AZ 85620

File Type NEW WELLS (INTENTS OR APPLICATIONS)
Application/Issue Date 03/11/1998

Owner OWNER
Driller Nbr 613
Driller Name ARIZONA DRILLING LLP
Driller Phone 520-456-2355
County COCHISE
GPM

Well Type NON-EXEMPT
SubBasin NO SUBBASIN
Watershed SAN PEDRO RIVER
Water Uses DOMESTIC
Well Uses WATER PRODUCTION
Discharge Method NO DISCHARGE METHOD LISTED
Power NO POWER CODE LISTED

Well Depth	200.00	**Case Diam**	10.00	**Tested Cap**	0.00
Pump Cap.	0.00	**Case Depth**	144.00	**CRT**	I
Draw Down	0.00	**Water Level**	100.00	**Log**	X
Completed		**Acres Irrig**	0.00	**Finish**	NO CASING CODE LISTED

Comments

Current Action

04/24/1998	750	WELL LOG RECEIVED

Action History

04/14/1998	755	WELL CONSTRUCTION COMPLETED
03/27/1998	550	DRILLING AUTHORITY ISSUED
03/11/1998	150	NOI RECEIVED FOR A NEW PRODUCTION WELL

ARIZONA DEPARTMENT OF WATER RESOURCES

500 North Third Street, Phoenix, Arizona 85004
Telephone (602) 417-2470
Fax (602) 417-2422

JANE DEE HULL
Governor

RITA P. PEARSON
Director

June 19, 1998

PETER J LAWSON
P O BOX 727
NACO, AZ 85620

Registration No. 55-568875
File No.D(24-24) 18 ACA

Dear Well Owner:

Enclosed is a copy of the Notice of Intention (NOI) to replace a well. This NOI, which was recently filed with this Department, is being returned to you as evidence of your compliance with ARS §45-596. The enclosed Completion Report is to be submitted when pump equipment is installed. The Drilling Card and Well Drilling Report form have been sent to your driller. He may not begin drilling until he has received the Drilling Card and it must be displayed on the rig during drilling. If you change drillers, you must supply this Department with the new driller's identity. Please ensure that the driller you select is licensed to drill the type of well you require. All well drillers must pass an examination proving they understand the drilling methods for that particular license, and are familiar with the laws and regulations which govern well construction in Arizona.

If it is necessary to change the location of the proposed well, immediately contact the Department of Water Resources to obtain written permission before proceeding with the drilling. A properly signed, amended Drilling Card must be in the possession of the driller before drilling commences at a different location than originally authorized.

ARS §45-600 requires the registered well owner to submit a completion report within thirty (30) days after the installation of pumping equipment. It also requires the driller to furnish this Department a complete and accurate log of the well within thirty (30) days after completion of drilling. You should insist, and ensure, that both of these are done.

If in the course of drilling a new well, it is determined that the new well cannot be successfully completed as initially intended (dry hole, cave in, lost tools, etc.), the new well must be properly abandoned and a Well Abandonment Completion Report submitted per R12-15-816.F.

Per ARS §45-593 (C), the person to whom a well is registered shall notify this Department of a change in ownership of the well and/or information pertaining to the physical characteristics of the well in order to keep this well registration file current and accurate. We have enclosed a Change of Well Information Form should it be needed in the future.

Sincerely,

Kay McNeely
Water Resource Technician
Groundwater Management Support Section

ARIZONA DEPARTMENT OF WATER RESOURCES
GROUNDWATER MANAGEMENT SUPPORT SECTION
500 North Third Street
Phoenix, Arizona 85004-3903

THIS AUTHORIZATION SHALL BE IN POSSESSION OF THE DRILLER DURING ALL DRILL OPERATIONS

WELL REGISTRATION NO: 55-568875

AUTHORIZED DRILLER: WEBER DRILLING **LICENSE NO: 272**

NOTICE OF INTENTION TO REPLACE A NON-EXEMPT WELL HAS BEEN FILED WITH THE DEPARTMENT BY:

WELL OWNER: PETER J LAWSON P O BOX 727 NACO, AZ 85620

The well(s) is/are to be located in the:

NE 1/4 of the SW 1/4 of the NE 1/4 Section 18 Township 24 SOUTH Range 24 EAST

No. of wells in this project: 1

THIS AUTHORIZATION EXPIRES AT MIDNIGHT ON THE 1ST DAY OF JUNE, 1999.

CHIEF, GROUNDWATER MANAGEMENT SUPPORT

THE DRILLER MUST FILE A LOG OF THE WELL WITHIN 30 DAYS OF COMPLETION OF DRILLING

GREAT SEAL OF THE STATE OF ARIZONA
DITAT DEUS
1912

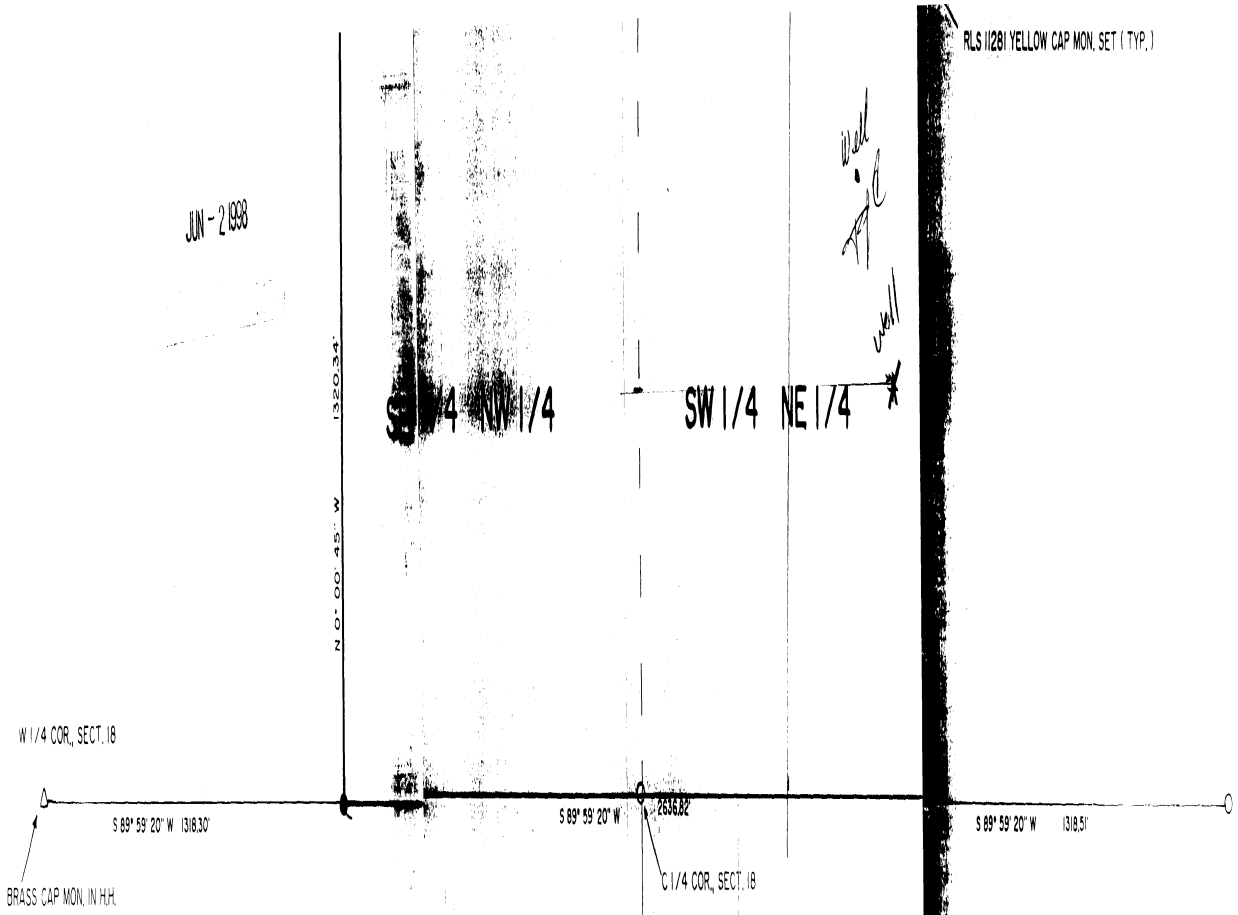

RECORDATION

THIS PLAT WAS RECORDED AT THE REQUEST OF BISBEE ENGINEERING ON THIS__DAY OF____199__IN BOOK__OF SURVEYS AT PAGE___ THEREIN.

CHRISTINE RHODES, COCHISE COUNTY RECORDER

FEE#_____

REGISTERED LAND SURVEYOR ... 12/9/97 DATE SIGNED

BOUNDARY SURVEY OF SW 1/4, NE AND SE 1/4, NW 1/4, SECTION 18, T 24 S, R 24 E, G & SRB & M, CO CO., AZ.

Bisbee Engineer
P.O. Box 1555, Bisbee, AZ
(520) 432-4800

BOOK PAGE

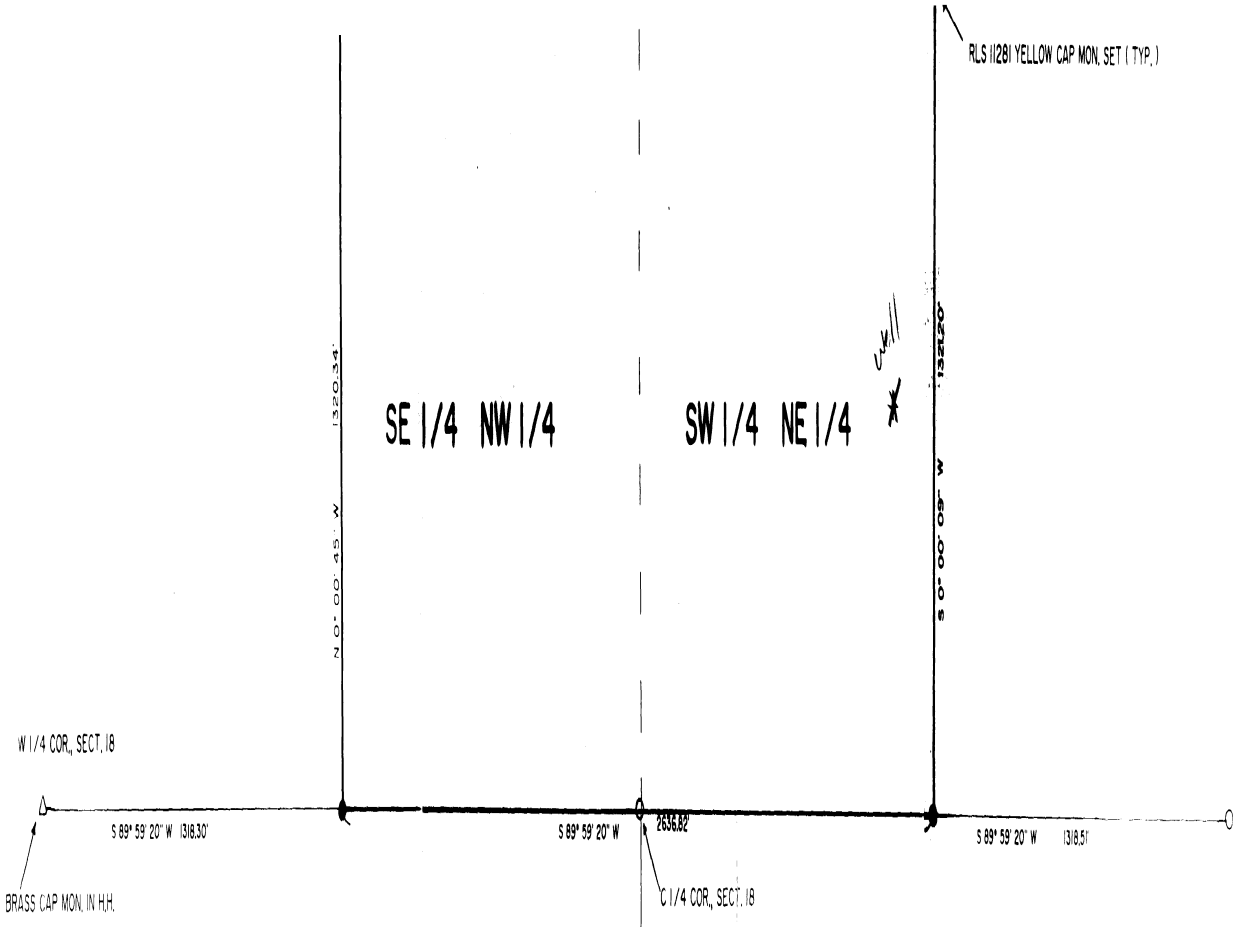

RECORDATION

THIS PLAT WAS RECORDED AT THE REQUEST OF BISBEE ENGINEERING ON THIS__DAY OF____199__IN BOOK__OF SURVEYS AT PAGE___ THEREIN.

CHRISTINE RHODES, COCHISE COUNTY RECORDER

FEE# _____

BOUNDARY SURVEY OF SW 1/4, NE AND SE 1/4, NW 1/4, SECTION 18, T 24 S, R 24 E, G & SRB & M, COCHISE CO., AZ.

12/8/97

Bisbee Engineering
P.O. Box 1555, Bisbee, AZ
(520) 432-4800

SB875

BOOK PAGE

DEPARTMENT OF WATER RESOURCES
99 EAST VIRGINIA AVENUE
PHOENIX, ARIZONA 85004



REGISTRATION OF EXISTING WELLS

READ INSTRUCTIONS ON BACK OF THIS FORM BEFORE COMPLETING
PRINT OR TYPE — FILE IN DUPLICATE

11

FOR OFFICE USE ONLY	
REGISTRATION NO. 55-	645050
FILE NO.	D(24-24)18
FILED (DATE)	6-10-82
AT (TIME)	11A
INA	
AMA	✓

REGISTRATION FEE (CHECK ONE)	
EXEMPT WELL (NO CHARGE)	☒
NON-EXEMPT WELL — $10.00	☐

1. Name of Registrant:
GUSTAVO E. VALENZUELA
P.O. Box 14 (Address) NACO (City), AZ (State) 85620 (Zip)

2. File and/or Control Number under previous groundwater law:
_____ (File Number) 35- _____ (Control Number)

3. a. The well is located within the ____¼ ____¼ ____¼, Section 18, of Township NACO 24 ~~N/S~~, Range 24 ~~E/W~~, G & SRB & M, in the County of COCHISE.

b. If in a subdivision: Name of subdivision NACO, ARIZONA, Lot No. 507, Address BLOCK 7 —

4. The principal use(s) of water (Examples: irrigation - stockwater - domestic - municipal - industrial)
DOMESTIC.

5. If for irrigation use, number of acres irrigated from well _____.

6. Owner of land on which well is located. If same as Item 1, check this box ☒
_____
(Address) (City) (State) (Zip)

7. Well data (If data not available, write N/A)
a. Depth of Well 167 feet
b. Diameter of casing 6 inches
c. Depth of casing 150 feet
d. Type of casing STEEL.
e. Maximum pump capacity — gallons per minute.
f. Depth to water 115 feet below land surface.
g. Date well completed _____ (Month) _____ (Day) 1947 (Year).

8. The place(s) of use of water. If same as Item 3, check this box ☒.
____¼ ____¼ ____¼, Section ____ Township ____ Range ____
____¼ ____¼ ____¼, Section ____ Township ____ Range ____
Attach additional sheet if necessary.

9. DATE 6/8/82 SIGNATURE OF REGISTRANT Gustavo E Valenzuela

MICROFILMED

INSTRUCTIONS FOR COMPLETING REGISTRATION FORM

General Instructions

1. A person who owns an "Existing Well" shall register the well, pursuant to A.R.S. 45-593, by filing this form **in duplicate** with the Department of Water Resources not later than midnight June 14, 1982. The form must be completed and signed. Failure to do so will constitute a violation of A.R.S. 45-593, and may subject the well owner to injunction and/or civil penalties, pursuant to A.R.S. Title 45, Article 12.

2. An "Existing Well" means, (1) a well which was drilled on or before June 12, 1980 and which is not abandoned or sealed, or (2) a well which was not completed on or before June 12, 1980, but for which a Notice of Intention to Drill was on file with the Arizona Water Commission on or before June 12, 1980.

3. No registration fee is required for Exempt Wells. A $10.00 registration fee must accompany registration forms for all Non-Exempt Wells.

4. An "Exempt Well" means a well having a pump with a maximum capacity of not more than 35 gallons per minute which is used to withdraw groundwater. An Exempt Well may include the non-commercial irrigation of not more than 1 acre of land.

5. A "Non-Exempt Well" means a well that is not an "Exempt Well".

INSTRUCTIONS FOR REGISTRATION QUESTIONS

1. The Registrant must be the owner of the well and may be an individual, public or private corporation, company, partnership, firm, association, society, estate, trust, any other private organization or enterprise, the United States, any state, territory or country or a governmental entity, political subdivision or municipal corporation organized under or subject to the constitution and laws of this State.

2. If you own an existing irrigation well drilled at any time, or any other type of well drilled on or after June 20, 1968, you should have an assigned control and/or file number. Write these numbers in item 2. If you do not know the number, please explain the reason on the form or on an attached sheet.

3. a. Fill in the Section, Township and Range in all cases if it is available.
   b. If the well is in a subdivision and you have this information, give the subdivision name, Lot Number, and Address.

4. Show all purposes for which the water is used.

5. If the well is used for irrigation, give the number of acres irrigated in 1980 from the well.

6. If the owner of the land is an individual, give the last name, first name, middle initial. If the owner of the land is a corporation, partnership, firm, etc., fill in the appropriate title.

7. Complete the section on Well Data with the most accurate information available to you. If the data is not available, write N/A in the blanks.

8. Give the legal description of the place of use of the water. If place of use is in a subdivision and legal description is not available, give the subdivision name, Lot Number and/or address on the blank line.

9. The person in whose name a well is registered shall notify the Department of any change in ownership and shall keep all information on the registration record current and accurate. A form entitled "Change of Well Information/Ownership" is available for this purpose. A blank form will be furnished with the returned duplicate copy of the registration form.

ARIZONA DEPARTMENT OF WATER RESOURCES
15 South 15th Avenue
Phoenix, Arizona 85007

DEPARTMENT OF WR
AUG 3 - 1994
OPERATIONS DIV.

WELL DRILLER REPORT

This report should be prepared by the driller in all detail and filed with the Department within 30 days following completion of the well.

1. Owner Name: M. Rozzano and P. WEED
   Address: 1443 W. Hull Ranch Rd. (Street) Bisbee (City) / Az. (State) 85603 (Zip)
2. Driller Name: L.B. Drilling
   Address: Box 4166 (Street) Huachuca City (City) / Az. (State) 85616 (Zip)
3. Location: 24 N/S (Township) 24 E/W (Range) 5 (Section) SW 1/4 (10-acre) SW1/4 (40-acre) SW 1/4 (160-acre)
4. Well Registration No. 55-544535 (Required)
5. Permit No. _____ (If issued)

DESCRIPTION OF WELL

6. Total depth of hole 320 ft.
7. Type of casing pvc
8. Diameter and length of casing 6 in. from 0 to 320, _____ in from _____ to _____.
9. Method of sealing at reduction points _____
10. Perforated from 320 to 280, from _____ to _____, from _____ to _____.
11. Size of cuts 1/8 Number of cuts per foot three
12. If screen was installed: Length _____ ft. Diam _____ in. Type _____
13. Method of construction drilled a'n
    (drilled, dug, driven, bored, jetted, etc)
14. Date started July (Month) 8 (Day) 1994 (Year)
15. Date completed July (Month) 9 (Day) 1994 (Year)
16. Depth to water 226 ft. (If flowing well, so state)
17. Describe point from which depth measurements were made, and give sea-level elevation if available
    ground level
18. If flowing well, state method of flow regulation: N/A
19. Remarks: blew 30 gpm.

DO NOT WRITE IN THIS SPACE
OFFICE RECORD

Registration No. 55-544535
File No. D(24-24)5ccc
Received _____ By _____
Entered ENTERED AUG 8 1994

DWR-55-55-7/91 (Rev.)

LOG OF WELL

Indicate depth at which water was first encountered, and the depth and thickness of water bearing beds. If water is artesian, indicate depth at which encounterd, and depth to which it rose in well.

From (feet)	To (feet)	Description of formation material
0	9	grey black Top soil
9	65	redish brown gravelly clay
65	165	light grey sandy clay
165	210	redish brown gravelly clay 170 - 210 rocks
210	270	brown gravelly rocks & clay
270	317	cemented grey sand gravel Rocks 1st water
317	320	redish brown Conglomerate

I hereby certify that this well was drilled by me (or under my supervision), and that each and all statements herein contained are true to the best of my knowledge and belief.

Driller Name: Larry Lee

L. B. DRILLING

Street Box 4166

Huachuca City, AZ 85616

City State Zip

Date 7-30-94

ARIZONA DEPARTMENT OF WATER RESOURCES

DEPARTMENT OF WR
AUG 1 - 1994
OPERATIONS DIV.

15 South 15th Avenue
Phoenix, Arizona 85007

Registration No. 55-544535

File No.

COMPLETION REPORT

1. Per **A.R.S. § 45-600**, the Completion Report is to be filed with the Department within 30 days after installation of pump equipment by the registered well owner.
2. Drawdown of the water level for a non-flowing well should be measured in feet after not less than 4 hours of continuous operation and while still in operation and for a flowing well the shut-in pressure should be measured in feet above the land or in pounds per square inch at the land surface.
3. The static groundwater level should be measured in feet from the land surface immediately prior to the well capacity test.
4. The tested pumping capacity of the well in gallons per minute for a non-flowing well should be determined by measuring the discharge of the pump after continuous operation for at least 4 hours and for a flowing well by measuring the natural flow at the land surface.

LOCATION OF THE WELL:

24 N/S	24 E/W	5	SW 1/4	SW 1/4	SW 1/4
Township	Range	Section	10-acre	40-acre	160-acre

EQUIPMENT INSTALLED:

Kind of pump: Submersible
Turbine, centrifugal, etc.

Kind of power: Electric — H.P. Rating of Motor: 3 Hp.
Electric, natural gas, gasoline, etc.

Pumping Capacity: 20 Gallons per minute — Date pump installed: 7-8-94

WELL TEST:

Test pumping capacity: 24 Gallons per minute — Date Well Tested: 7-8-94

Method of Discharge Measurement: Orifice
Weir, orifice, current meter, etc.

Static Groundwater Level: 225' ft. Drawdown: 15' ft.

Total Pumping Lift: ft. Drawdown: lbs.
(Flowing Well)

I HEREBY CERTIFY that the above statements are true to the best of my knowledge and belief.

Peggy A. WEED
MARY E. ROZZANO
Print Well Owner's Name

Mary E. Rozzano
Signature of Well Owner or Agent

1443 W. Hull Ranch Rd.
Address

Bisbee AZ 85603
City State Zip

Mary E. Rozzano, 1994 AUG 8
Date

ENTERED AUG 8 1994

DWR-55-56-7/91 (Rev.)

FILING FEE $10.00

ARIZONA DEPARTMENT OF WATER RESOURCES

Operations Division
15 South 15th Avenue
Phoenix, Arizona 85007

DEPARTMENT COPY

JUN 28 1994 MR

OPERATIONS DIV

NOTICE OF INTENTION TO DRILL A WELL OUTSIDE OF AN ACTIVE MANAGEMENT AREA

Section §45-596, Arizona Revised Statutes, provides: In an area not subject to Active Management, a person may not drill, deepen, or modify any well, without first filing a Notice of Intention to Drill with the Department.

WELL/LAND LOCATION:

24 N/S | 24 E/W | 5
1. Township | 2. Range | 3. Section

4. SW 1/4 (10 Acre) SW 1/4 (40 Acre) SW 1/4 (160 Acre)

5. County Assessor's I.D.
102 | 40 | 0028
Book | Map | Parcel

6. County Cochise

NORTH
NW¼ NE¼
WEST EAST
SW¼ SE¼ X
SOUTH

INDICATE WELL LOCATION BY X
(Above diagram represents one 640 acre section)

7. Type of well:
Exempt X Non-exempt ____

8. Action Requested:
Drill New Well X ; or Deepen ____
Replace ____ Modify ____
Well No. 55-____

9. Is the proposed wellsite within 100 feet of a septic tank system, sewage disposal area, landfill, hazardous waste facility, storage area of hazardous materials or petroleum storage areas and tanks?
Yes ____ No X

10. Will this proposed well pump Colorado River Water? Yes ____ No X
(See item 10 on reverse side)

11. Applicant: Owner X Lessee ____
Name: Mary Rozzano & Peggy Weed
Mailing Address: 1443 W Hull Ranch Rd
City: Bisbee State: Az Zip: 85603
Telephone: 602-432-4889

12. Owner or Lessee of Land at wellsite:
Name: Same
Mailing Address: ____
City ____ State ____ Zip ____
Telephone: ____

13. Owner of well:
Name: Same
Mailing Address: ____
City ____ State ____ Zip ____
Telephone: ____

DO NOT WRITE IN THIS SPACE
Office Record
File No. D(24-24)5CCC
Filed 6-28-94 By mk
Input ENTERED JUL - 7 1994
Mailed 7-6-94 By mk
Registration No. 55-544535
INA ____
W/S 13 S/B ____

PLACE OF USE:
14. Township 24 N/S
Range 24 E/W
15. Section 5
16. Legal description of land:
SW 1/4 (10 Acre) SW 1/4 (40 Acre) SW 1/4 (160 Acre)

DESCRIPTION OF PROPOSED WELL:
17. Diameter 6 inches
Depth 300 feet
Type of Casing PVC
Design Pump Capacity: 25 gallons per minute
18. Estimate of total annual pumping: 1.8 acre feet
19. Principal use of water: (be specific) domestic
20. Other uses intended: (be specific) livestock
21. Number of Multiple Drinking Water connections, if any: None
(See item 5 on reverse side)
22. If use includes irrigation, state to nearest tenth the number of acres to be irrigated: N/A
23. Construction will start about: ____
Month ____ Year ____

DRILLING FIRM:
24. ____
Firm: L. B. DRILLING
Mailing Address: BOX 4166
City: HUACHUCA CITY, AZ 85616 Zip
D. W. R. LIC. #344
R. O. C. LIC. #076141-005(A44 #058233-006(C-53
DWR License Number ____
ROC License classification ____

GENERAL INSTRUCTIONS

1. Fill out this form in DUPLICATE and send WITH $10.00 FEE to 15 South 15th Avenue, Phoenix, AZ 85007.
2. For specific instructions, limitations and conditions, see the reverse side of this form.
3. This form is to be used to drill, deepen, replace or modify a well outside of an Active Management Area.
4. If the well is a replacement, deepening or modification of an existing well, provide the registation number of the existing well in Item 8.
5. Construction standards for wells, including abandonment, shall be in accordance with Department Rules.
6. Section §45-596(D), provides that the Director shall determine that all information required on form has been submitted. If not, the person filing will be notified, and the drilling, deepening, or modification of the well may not proceed.

I state that this Notice is filed in compliance with A.R.S. §45-596 and is complete and correct to the best of my knowledge and belief and that I understand the limitations under which I must operate this well as set forth on the reverse side of this form.

Mary E Rozzano & Peggy Weed — Typed or printed name

Mary E. Rozzano — Signature [ ] Land Owner [ ] Lessee of wellsite

June 26, 1994 — Date

Peggy A. Weed

DWR-55-40 9/92 (Rev.)

SPECIFIC INSTRUCTIONS, LIMITATIONS AND CONDITIONS

1. Receipt of this annotated Notice constitutes authorization to proceed in drilling, deepening, or modifying the well as set forth on this Notice.

2. Only a well driller licensed in the State of Arizona is authorized to drill, deepen or modify a well. A well driller may commence drilling a well only if the well drilling contractor or licensee has possession of a drilling card at the well site, issued by the Director in the name of the well drilling contractor or licensee, authorizing the drilling of the specific well in the specific location.

3. An exempt well means a well having a pump with a maximum capacity of not more than thirty-five (35) gallons per minute and may include the application of water to less than two (2) acres of land in an INA or AMA to produce plants or parts of plants for sale, human consumption or for use as feed for livestock, range livestock or poultry.

4. A non-exempt well is any well which exceeds the limitations, as indicated in paragraph 3 above. However, water from a non-exempt well located in an Irrigation Non-Expansion Area, may not be withdrawn to irrigate any acres which are not eligible to be irrigated pursuant to A.R.S. §45-434 or §45-437. Also, owners of non-exempt wells located in Irrigation Non-Expansion Areas, are subject to the measuring device and annual report requirements of A.R.S. §45-437.

5. Multiple Drinking Water Connections mean other parcels of land being served by your well that are not owned by you. Each separate parcel is considered one connection.

6. The drilling, deepening, or modification of this well shall be completed within one (1) year of the issuance of the drilling authority.

7. Within thirty (30) days after the installation of pumping equipment on this well, the registered well owner shall file the prescribed Completion Report. A form for this purpose will be furnished to the registered owner with the return of an annotated copy of this Notice.

8. The person to whom a well is registered shall notify the Department of a change in ownership or a change in data relating to this well. The prescribed form for these purposes will be furnished to the registered owner with the return of an annotated copy of this Notice.

9. A sketch map showing the general boundaries of the Active Management Areas and Irrigation Non-Expansion Areas is shown at the right. Maps of greater detail are available on request.

10. If the proposed well is a non-exempt well and is located near the Colorado River and if the proposed well may pump Colorado River Water, proof must be submitted with this notice that the applicant has the legal right to use Colorado River Water. Alternately, evidence needs to be submitted that supports the contention that Colorado River water will not be withdrawn by the well. Persons near the Colorado River may wish to contact the Colorado River Management Division, Department of Water Resources at (602) 542-1960 to determine those Townships and Ranges which will be affected by these requirements or with questions regarding the proof of right.

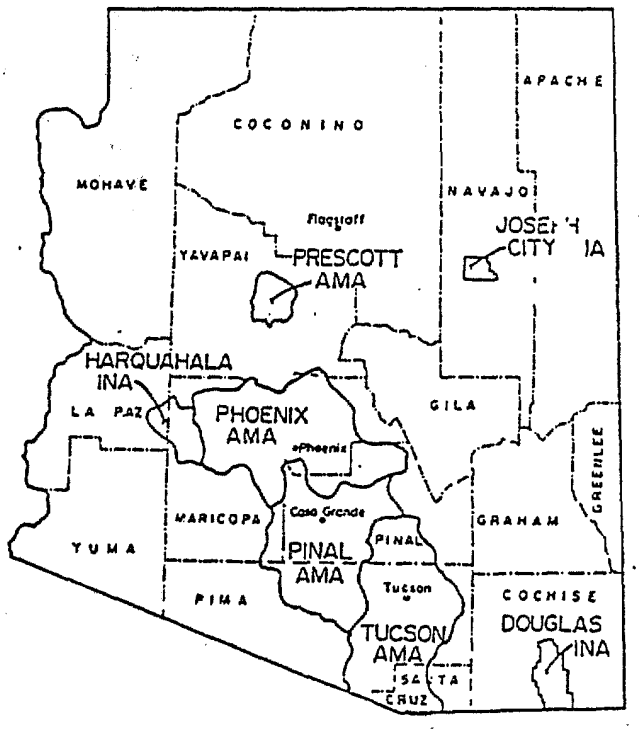

ARIZONA DEPARTMENT OF WATER RESOURCES

15 South 15th Avenue, Phoenix, Arizona 85007
Telephone (602) 542-1581
Fax (602) 542-3383

July 5, 1994

FIFE SYMINGTON
Governor

RITA P. PEARSON
Director

M. ROZZANO & P.WOOD
1443 W. HULL RANCH RD.
BISBEE, AZ. 85603

Registration No. 55-544535
File No. D(24-24)5CCC

Dear Applicant:

Enclosed is a copy of the Notice of Intention (NOI) to drill/deepen or replace a well. This NOI, which was recently filed with this Department, is being returned to you as evidence of your compliance with ARS §45-596. The enclosed Completion Report is to be submitted when pump equipment is installed. The Drilling Card and Well Drilling Report form have been sent to your driller. He may not begin drilling until he has received the Drilling Card and it must be displayed on the rig during drilling. If you change drillers, you must supply this Department with the new driller's identity. Please ensure that the driller you select is licensed to drill the type of well you require. All well drillers must pass an examination proving they understand the drilling methods for that particular license, and are familiar with the laws and regulations which govern well construction in Arizona.

If it is necessary to change the location of the proposed well, immediately contact the Department of Water Resources to obtain written permission before proceeding with the drilling. A properly signed, amended Drilling Card must be in the possession of the driller before drilling commences at a different location than originally authorized. **In no case may the replacement well be more than 660 feet from the well it is replacing.**

ARS §45-600 requires the registered well owner to submit a completion report within thirty (30) days after the installation of pumping equipment. It also requires the driller to furnish this Department a complete and accurate log of the well within thirty (30) days after completion of drilling. You should insist, and ensure, that both of these are done.

If in the course of drilling a new well, it is determined that the new well cannot be successfully completed as initially intended (dry hole, cave in, lost tools, etc.), the new well must be properly abandoned and a Well Abandonment Completion Report submitted per R12-15-816.F.

Per ARS §45-593, the person to whom a well is registered shall notify this Department of a change in ownership of the well and/or information pertaining to the physical characteristics of the well in order to keep this well registration file current and accurate. We have enclosed

a Change of Well Information Form should it be needed in the future.

If, in the future, it is determined that water from your well is supplied from the Colorado River and you do not have a perfected water right to Colorado River water established prior to 1929, the U.S. Bureau of Reclamation may require you to cease pumping or enter into a contract for use of Colorado River water.

Sincerely,

Ellen Kane
Water Resource Tech I

ek
Enclosures

RECEIPT

13162

L B DRILLING
P O BOX 4166
HUACHUCA CITY, AZ. 85616

STATE OF ARIZONA
DEPARTMENT OF WATER RESOURCES
OPERATIONS DIVISION
15 SOUTH 15TH AVENUE
PHOENIX, ARIZONA 85007
(602) 542-1581

ENTRY CODE 55

FILE NO. D(24-24)5ccc 544535 **THRU**

ITEM DESCRIPTION	RATE	AMOUNT
FILI'G FEE FOR NOI TO DRILL WELL		$10.00
7/5/94/ek CK# #4062		$10.00

PAID
5 1994
PAID

CHECK NO. _____ FEE ACCOUNT NO. _____ TOTAL $ _____

CHIT NO. _____ RECEIVED BY _____ DATE _____

IPS 1821 – Rev. 4/91

ARIZONA DEPARTMENT OF WATER RESOURCES

OPERATIONS DIVISION

15 South 15th Avenue
Phoenix, Arizona 85007-3223
Phone (602) 542-1581

DUPLICATE

THIS AUTHORIZATION SHALL BE IN POSSESSION OF THE DRILLER DURING ALL DRILL OPERATIONS

WELL REGISTRATION NO. 55-544535

AUTHORIZED DRILLER: L B DRILLING LICENSE NO. 344

NOTICE OF INTENTION TO DRILL AN EXEMPT WELL HAS BEEN FILED WITH THE DEPARTMENT BY:

Owner of Well(s)
M. ROZZANO & P. WEED 1443 W. HULL RANCH RD. BISBEE AZ 85603

The well(s) is/are to be located in:

SW 1/4	SW1/4	SW 1/4	Section	5	Township	24.0 SOUTH	Range	24.0 EAST
10 acre	40 acre	160 acre						

NUMBER OF WELLS IN PROJECT: 1

THIS AUTHORIZATION EXPIRES AT MIDNIGHT ON JUL 6TH, 1995

THE DRILLER SHALL FILE A LOG OF THE WELL WITHIN 30 DAYS OF COMPLETION OF DRILLING.

CHIEF, OPERATIONS DIVISION

DRLCRD-0993

#3 WELL

DEPARTMENT OF WATER RESOURCES
99 EAST VIRGINIA AVENUE
PHOENIX, ARIZONA 85004

RECEIVED APR 28 1982 DEPT OF WATER RESOURCES

REGISTRATION OF EXISTING WELLS

READ INSTRUCTIONS ON BACK OF THIS FORM BEFORE COMPLETING
PRINT OR TYPE — FILE IN DUPLICATE

REGISTRATION FEE (CHECK ONE)	
EXEMPT WELL (NO CHARGE)	☐
NON-EXEMPT WELL — $10.00	☐

FOR OFFICE USE ONLY
REGISTRATION NO. 55-641802
FILE NO. D(24-24)18aad
FILED 4-28-82 (DATE) AT 11A (TIME)
INA
AMA

1. Name of Registrant: MILTON K. LUNA
P.O. Box 265 (Address) NACO (City) Az. (State) 85620 (Zip)

2. File and/or Control Number under previous groundwater law:
N/A (File Number) 35- N/A (Control Number)

3. a. The well is located within the SE ¼ NE ¼ NE¼, Section 18NE, of Township 24S N.(S.) Range 24E (E.)W., G & SRB & M, in the County of Cochise.

b. If in a subdivision: Name of subdivision _____, Lot No. _____, Address _____.

4. The principal use(s) of water (Examples: irrigation - stockwater - (domestic) - municipal - industrial)
Domestic.

5. If for irrigation use, number of acres irrigated from well _____.

6. Owner of land on which well is located. If same as Item 1, check this box ☐
_____
(Address) (City) (State) (Zip)

7. Well data (If data not available, write N/A)
Well #3 See Accomp. Map.
a. Depth of Well 200' feet
b. Diameter of casing 6" inches
c. Depth of casing 200' feet
d. Type of casing 3/8" wall - Steel .
e. Maximum pump capacity 25 gallons per minute.
f. Depth to water NA feet below land surface.
g. Date well completed Prior to (Month) (Day) 1960 (Year).

8. The place(s) of use of water. If same as Item 3, check this box ☒
_____¼ _____¼ _____¼, Section _____ Township _____ Range _____
_____¼ _____¼ _____¼, Section _____ Township _____ Range _____
Attach additional sheet if necessary.

9. DATE 4-26-82 SIGNATURE OF REGISTRANT Milton K. Luna

MICROFILMED

ARIZONA DEPARTMENT OF WATER RESOURCES
OPERATIONS DIVISION
15 SOUTH 15TH AVENUE
PHOENIX, ARIZONA 85007

RECEIVED
AUG 14 1995
GROUNDWATER MGT

CHANGE OF WELL INFORMATION

Well Registration No. 55- 641802 File No. D(24-24)18AAD (location)

I/~~We~~ request the following well information be changed:

THE WELL IS LOCATED WITHIN THE SE 1/4, NE 1/4, NE 4 SECTION 18 NE OF TOWNSHIP 24 S S, RANGE 24 E, G+ SRB.+M, IN COCHISE COUNTY.

- NEW OWNERSHIP -

Date: 9 AUG. 95 Signature of Current Well Owner Peter T. Grout

(DO NOT CUT THIS FORM IN HALF)

STATEMENT OF CHANGE OF WELL OWNERSHIP

I, PETER T. GROUT (please print), state that I am (~~no longer~~) the (new) owner of the well described below:

SE 1/4 NE 1/4 NE 1/4: Section 18NE Township 24S Range 24E
10 acre 40 acre 160 acre

Well Registration No.55- 641802 File No. D(24-24)18AAD (location)

James H. & Ann Babbe
PRINT Previous Owner's Name
JAMES H AND ANN BABBE
P.O. Box 212 Bisbee, AZ 85603
Address
City State Zip

PETER T. GROUT
PRINT New Owner's Name
PETER GROUT
3316 Naco Hwy, Bisbee, AZ 85603
Address
City State Zip

Dated: 9 AUG. 95 Signature of New Owner Peter T. Grout

ENTERED SEP 13 1995

NOTE: A.R.S.§45-593.C. requires that the Department be notified of change of well ownership and that the well owner is required to keep the Department's Well Registration records current and accurate. Well data and ownership changes must be submitted within thirty (30) days after changes take place.

SAVE THIS FORM TO REPORT FUTURE CHANGES IN OWNERSHIP, CHANGES IN ADDRESS, OR CHANGE IN WELL DATA SUCH AS PUMP CAPACITY, CORRECTION OF LEGAL DESCRIPTION, CHANGE OF WELL DRILLER AND AMENDING INFORMATION PREVIOUSLY FILED.

RECEIVED
AUG 29 1995
GROUNDWATER MGT

DWR-55-71-11/90

RECEIPT № 22619

Peter Grout
3316 Naco Highway
Bisbee, AZ 85603

Seller/Buyer: Babbe/Grout

STATE OF ARIZONA
DEPARTMENT OF WATER RESOURCES
500 NORTH THIRD STREET
PHOENIX, ARIZONA 85004
(602) 417-2405

ENTRY CODE 55

FILE NO. THRU

ITEM DESCRIPTION	RATE	AMOUNT
Filing fee for Change of Well Ownership		10.00
Reg. No. 55-641802 D(24-24)18 AAD		

PAID

CHECK NO. 156 FEE ACCOUNT NO. _____ TOTAL $ 10.00

CHIT NO. _____ RECEIVED BY Liz DATE 8-31-95

IPS 1821 – Rev. 4/91

DEPARTMENT OF WATER RESOURCES
99 EAST VIRGINIA AVENUE
PHOENIX, ARIZONA 85004

RECEIVED JUN 14 1982 DEP'T. OF WATER RESOURCES

REGISTRATION OF EXISTING WELLS

READ INSTRUCTIONS ON BACK OF THIS FORM BEFORE COMPLETING
PRINT OR TYPE — FILE IN DUPLICATE

RECEIVED JUN 14 DEP'T. OF WATER RESOURCES

REGISTRATION FEE (CHECK ONE)
EXEMPT WELL (NO CHARGE) ☐
NON-EXEMPT WELL — $10.00 ☐

FOR OFFICE USE ONLY
REGISTRATION NO. 55- 648361
FILE NO. D(24-24)17
FILED 6-14-82 (DATE) AT 4 P (TIME)
INA —
AMA —

1. Name of Registrant:
Thomas James Willson
Box 425 (Address) Naco (City) Ariz (State) 85620 (Zip)

2. File and/or Control Number under previous groundwater law:
(File Number) 35- (Control Number)

3. a. The well is located within the ____¼ ____¼ ____¼, Section 17, of Township ~~Naco~~ 24 N/S, Range 24 E/W, G & SRB & M, in the County of Cochise.
b. If in a subdivision: Name of subdivision ____, Lot No. ____, Address ____.

4. The principal use(s) of water (Examples: irrigation - stockwater - domestic - municipal - industrial)
Domestic.

5. If for irrigation use, number of acres irrigated from well ____.

6. Owner of land on which well is located. If same as Item 1, check this box ☒
(Address) (City) (State) (Zip)

7. Well data (If data not available, write N/A)
a. Depth of Well 1607 ft feet
b. Diameter of casing 6 in inches
c. Depth of casing 1607 ft feet
d. Type of casing ____.
e. Maximum pump capacity ____ gallons per minute.
f. Depth to water ____ feet below land surface.
g. Date well completed ____ (Month) ____ (Day) 1929 (Year).

8. The place(s) of use of water. If same as Item 3, check this box ☒.
____¼ ____¼ ____¼, Section ____ Township ____ Range ____
____¼ ____¼ ____¼, Section ____ Township ____ Range ____

Attach additional sheet if necessary.

9. DATE Jan 12-82 SIGNATURE OF REGISTRANT Thomas James Willson

MICROFILMED

INSTRUCTIONS FOR COMPLETING REGISTRATION FORM

General Instructions

1. A person who owns an "Existing Well" shall register the well, pursuant to A.R.S. 45-593, by filing this form **in duplicate** with the Department of Water Resources not later than midnight June 14, 1982. The form must be completed and signed. Failure to do so will constitute a violation of A.R.S. 45-593, and may subject the well owner to injunction and/or civil penalties, pursuant to A.R.S. Title 45, Article 12.

2. An "Existing Well" means, (1) a well which was drilled on or before June 12, 1980 and which is not abandoned or sealed, or (2) a well which was not completed on or before June 12, 1980, but for which a Notice of Intention to Drill was on file with the Arizona Water Commission on or before June 12, 1980.

3. No registration fee is required for Exempt Wells. A $10.00 registration fee must accompany registration forms for all Non-Exempt Wells.

4. An "Exempt Well" means a well having a pump with a maximum capacity of not more than 35 gallons per minute which is used to withdraw groundwater. An Exempt Well may include the non-commercial irrigation of not more than 1 acre of land.

5. A "Non-Exempt Well" means a well that is not an "Exempt Well".

INSTRUCTIONS FOR REGISTRATION QUESTIONS

1. The Registrant must be the owner of the well and may be an individual, public or private corporation, company, partnership, firm, association, society, estate, trust, any other private organization or enterprise, the United States, any state, territory or country or a governmental entity, political subdivision or municipal corporation organized under or subject to the constitution and laws of this State.

2. If you own an existing irrigation well drilled at any time, or any other type of well drilled on or after June 20, 1968, you should have an assigned control and/or file number. Write these numbers in item 2. If you do not know the number, please explain the reason on the form or on an attached sheet.

3. a. Fill in the Section, Township and Range in all cases if it is available.
   b. If the well is in a subdivision and you have this information, give the subdivision name, Lot Number, and Address.

4. Show all purposes for which the water is used.

5. If the well is used for irrigation, give the number of acres irrigated in 1980 from the well.

6. If the owner of the land is an individual, give the last name, first name, middle initial. If the owner of the land is a corporation, partnership, firm, etc., fill in the appropriate title.

7. Complete the section on Well Data with the most accurate information available to you. If the data is not available, write N/A in the blanks.

8. Give the legal description of the place of use of the water. If place of use is in a subdivision and legal description is not available, give the subdivision name, Lot Number and/or address on the blank line.

9. The person in whose name a well is registered shall notify the Department of any change in ownership and shall keep all information on the registration record current and accurate. A form entitled "Change of Well Information/Ownership" is available for this purpose. A blank form will be furnished with the returned duplicate copy of the registration form.

DEPARTMENT OF WATER RESOURCES
99 EAST VIRGINIA AVENUE
PHOENIX, ARIZONA 85004

RECEIVED JUN 14 1982 DEPT. OF WATER RESOURCES

REGISTRATION OF EXISTING WELLS

READ INSTRUCTIONS ON BACK OF THIS FORM BEFORE COMPLETING
PRINT OR TYPE — FILE IN DUPLICATE

REGISTRATION FEE (CHECK ONE)	
EXEMPT WELL (NO CHARGE)	☐
NON-EXEMPT WELL — $10.00	☐

FOR OFFICE USE ONLY
REGISTRATION NO. 55- 648362
FILE NO. D(24-24)17bbb
FILED 6-14-82 (DATE) AT 4 (TIME) P
INA —
AMA —

1. Name of Registrant:
Thomas James Willson
Box 426 (Address) Mesa (City) Ariz (State) 85620 (Zip)

2. File and/or Control Number under previous groundwater law:
_____ (File Number) 35- _____ (Control Number)

3. a. The well is located within the NW ¼ NW ¼ NW ¼, Section 17, of Township ~~Mesa~~ 24 N/S, Range 24 E/W, G & SRB & M, in the County of Cochise.

b. If in a subdivision: Name of subdivision Chase L Purdy, Lot No. 10, Address Purdy Lane 102-53.

4. The principal use(s) of water (Examples: irrigation - stockwater - domestic - municipal - industrial)
Stockwater.

5. If for irrigation use, number of acres irrigated from well _____.

6. Owner of land on which well is located. If same as Item 1, check this box ☐
_____ (Address) _____ (City) _____ (State) _____ (Zip)

7. Well data (If data not available, write N/A)
a. Depth of Well 180 FT feet
b. Diameter of casing 6 in inches
c. Depth of casing 180 FT feet
d. Type of casing _____.
e. Maximum pump capacity _____ gallons per minute.
f. Depth to water _____ feet below land surface.
g. Date well completed _____ (Month) _____ (Day) 1947 (Year).

8. The place(s) of use of water. If same as Item 3, check this box ☒.
____¼ ____¼ ____¼, Section ____ Township ____ Range ____
____¼ ____¼ ____¼, Section ____ Township ____ Range ____
Attach additional sheet if necessary.

9. DATE Jun 12-82 SIGNATURE OF REGISTRANT Thomas James Willson

MICROFILMED

INSTRUCTIONS FOR COMPLETING REGISTRATION FORM

General Instructions

1. A person who owns an "Existing Well" shall register the well, pursuant to A.R.S. 45-593, by filing this form **in duplicate** with the Department of Water Resources not later than midnight June 14, 1982. The form must be completed and signed. Failure to do so will constitute a violation of A.R.S. 45-593, and may subject the well owner to injunction and/or civil penalties, pursuant to A.R.S. Title 45, Article 12.

2. An "Existing Well" means, (1) a well which was drilled on or before June 12, 1980 and which is not abandoned or sealed, or (2) a well which was not completed on or before June 12, 1980, but for which a Notice of Intention to Drill was on file with the Arizona Water Commission on or before June 12, 1980.

3. No registration fee is required for Exempt Wells. A $10.00 registration fee must accompany registration forms for all Non-Exempt Wells.

4. An "Exempt Well" means a well having a pump with a maximum capacity of not more than 35 gallons per minute which is used to withdraw groundwater. An Exempt Well may include the non-commercial irrigation of not more than 1 acre of land.

5. A "Non-Exempt Well" means a well that is not an "Exempt Well".

INSTRUCTIONS FOR REGISTRATION QUESTIONS

1. The Registrant must be the owner of the well and may be an individual, public or private corporation, company, partnership, firm, association, society, estate, trust, any other private organization or enterprise, the United States, any state, territory or country or a governmental entity, political subdivision or municipal corporation organized under or subject to the constitution and laws of this State.

2. If you own an existing irrigation well drilled at any time, or any other type of well drilled on or after June 20, 1968, you should have an assigned control and/or file number. Write these numbers in item 2. If you do not know the number, please explain the reason on the form or on an attached sheet.

3. a. Fill in the Section, Township and Range in all cases if it is available.
   b. If the well is in a subdivision and you have this information, give the subdivision name, Lot Number, and Address.

4. Show all purposes for which the water is used.

5. If the well is used for irrigation, give the number of acres irrigated in 1980 from the well.

6. If the owner of the land is an individual, give the last name, first name, middle initial. If the owner of the land is a corporation, partnership, firm, etc., fill in the appropriate title.

7. Complete the section on Well Data with the most accurate information available to you. If the data is not available, write N/A in the blanks.

8. Give the legal description of the place of use of the water. If place of use is in a subdivision and legal description is not available, give the subdivision name, Lot Number and/or address on the blank line.

9. The person in whose name a well is registered shall notify the Department of any change in ownership and shall keep all information on the registration record current and accurate. A form entitled "Change of Well Information/Ownership" is available for this purpose. A blank form will be furnished with the returned duplicate copy of the registration form.

Arizona Department of Water Resources
Records Management Section
500 N. 3rd Street • Phoenix, Arizona 85004
(602) 417-2405 • (800) 352-8488
www.water.az.gov

Pump Installation Completion Report

D(24-24)18 CBB

- Review instructions prior to completing form in black or blue ink.
- The registered well owner should file this report with the Department within 30 days following installation of pump equipment.

RECEIVED
APR 22 2005
Information Management

FILE NUMBER

WELL REGISTRATION NUMBER
55 - 205126

** PLEASE PRINT CLEARLY **

SECTION 1. REGISTRY INFORMATION

Well Owner

FULL NAME OF COMPANY, ORGANIZATION, OR INDIVIDUAL
PAUL CHARLES & ARDIS H. ZANDER

MAILING ADDRESS
P.O. Box 222

CITY / STATE / ZIP CODE
NACO, AZ. 85620-0222

CONTACT PERSON NAME AND TITLE

TELEPHONE NUMBER
520-432-6149

FAX

Location of Well

WELL LOCATION ADDRESS (IF ANY)
3535 METZLER

TOWNSHIP (N/S)	RANGE (E/W)	SECTION	160 ACRE	40 ACRE	10 ACRE
24S	24E	18	SW¼	NW¼	NW¼

COUNTY ASSESSOR'S PARCEL ID NUMBER (MOST RECENT)

BOOK	MAP	PARCEL
102	57	309-0

COUNTY WHERE WELL IS LOCATED
COCHISE

SECTION 2. EQUIPMENT INSTALLED

ANSWERED APR 28 2005

DATE PUMP INSTALLED
2-25-05

Pump Type
CHECK ONE

- ☐ Air Lift
- ☐ Bucket
- ☐ Centrifugal
- ☐ Jet
- ☐ Piston
- ☐ Rotary
- ☒ Submersible
- ☐ Turbine
- ☐ Other (*please specify*):

Power Type
CHECK ONE

- ☐ Diesel Engine
- ☒ Electric Motor
- ☐ Gasoline Engine
- ☐ Hand
- ☐ Natural Gas
- ☐ Windmill
- ☐ Other (*please specify*):

RATED PUMP CAPACITY
106 GPM Gallons Per Minute

HORSE POWER RATING OF MOTOR
1 HP

SECTION 3. PUMP TEST

Pump Test Data

DATE WELL TESTED
2-14-05

STATIC WATER LEVEL (A)
95 Feet Below Land Surface

PUMPING WATER LEVEL (B)
240 Feet Below Land Surface

DRAWDOWN [(B) – (A)]
145 Feet Below Land Surface

TEST PUMPING RATE
106 GPM Gallons Per Minute

DURATION OF PUMP TEST (Minimum 4 Hours)
4 hrs Hours

TOTAL PUMPING LIFT
240 Feet

FOR FLOWING WELL, MEASURED SHUT IN HEAD ☐ FT ☐ PSI

Method of Discharge Measurement
CHECK ONE

- ☐ Bailer
- ☒ Bucket – Barrel – Stopwatch
- ☐ Current
- ☐ Estimated – Air Lift
- ☐ Gauge
- ☐ Meter
- ☐ Orifice
- ☐ Volume
- ☐ Weir – Flume
- ☐ Other (*please specify*):

Method of Measuring Water Level
CHECK ONE

- ☐ Air Line
- ☒ Electric Measuring Line (Sounder)
- ☐ Steel Tape
- ☐ Other (*please specify*):

I HEREBY CERTIFY that the above statements are true to the best of my knowledge and belief according to A.R.S. § 45-600(B).

SIGNATURE OF WELL OWNER
Paul Zander

DATE
4-1-05

ARIZONA DEPARTMENT OF WATER RESOURCES
Records Management Section
500 N. 3rd Street * Phoenix, Arizona 85004
(602) 417-2405 * (800) 352-8488
www.water.az.gov

Well Driller Report and Well Log

FILE NUMBER: D(24-24) 18 CBB
WELL REGISTRATION NUMBER: 55- 205126
PERMIT NUMBER (IF ISSUED)

This report should be prepared by the driller in detail and filed with the Department within 30 days following completion of the well.

** PLEASE PRINT CLEARLY **

RECEIVED MAR 08 2005
Information Management

SECTION 1. DRILLING AUTHORIZATION

Drilling Firm

NAME	DWR LICENSE NUMBER
BRADLY DRILLING	736
ADDRESS	TELEPHONE NUMBER
403 N. HUACHUCA BLVD	520-456-2355
CITY/STATE/ZIP	FAX
HUACHUCA CITY, AZ 85616	520 456 2355

SECTION 2. REGISTRY INFORMATION

Well Owner

FULL NAME OF COMPANY, ORGANIZATION OR INDIVIDUAL: M/M ZANDER
MAILING ADDRESS: PO BOX 222
CITY / STATE / ZIP: NACO, AZ 85620
CONTACT PERSON NAME AND TITLE:
TELEPHONE NUMBER: 520-432-6149
FAX:
WELL NAME:

Location of Well

WELL LOCATION ADDRESS (IF KNOWN):

TOWNSHIP (N/S)	RANGE (E/W)	SECTION	160 ACRE 1/4	40 ACRE 1/4	10 ACRE 1/4

LATITUDE: 31° 20· 52" N
LONGITUDE: 109° 57· 13" W
LAND SURFACE ELEVATION AT WELL: Feet Above Sea Level
METHOD OF LATITUDE / LONGITUDE (CHECK ONE): ☐ Hand-Held ☐ USGS Quad Map ☐ Conventional Survey ☐ GPS : ☐ Survey-Grade
COUNTY ASSESSOR'S PARCEL ID NUMBER: BOOK 102 MAP 57 PARCEL 309
COUNTY WHERE WELL IS LOCATED: Cochise

SECTION 3. WELL CONSTRUCTION DETAILS

Drill Method

CHECK ONE
- ☐ Air Rotary
- ☐ Bored or Augered
- ☐ Cable Tool
- ☐ Dual Rotary
- ☒ Mud Rotary
- ☐ Reverse Circulation
- ☐ Driven
- ☐ Jetted
- ☐ Air Percussion / Odex Tubing
- ☐ Other (please specify)

Method of Well Development

CHECK ONE
- ☒ Airlift
- ☐ Bail
- ☐ Surge Back
- ☐ Surge Pump
- ☐ Other (please specify)

Condition of Well

CHECK ONE
- ☐ Capped
- ☒ Pump Installed

Method of Sealing at Reduction Points

CHECK ONE
- ☒ None
- ☐ Packed
- ☐ Swedged
- ☐ Welded
- ☐ Other (please specify)

NATIVE

Condition of Well

DATE WELL CONSTRUCTION STARTED: 2-7-05
DATE WELL CONSTRUCTION COMPLETED: 2-10-05

I state that this notice is filed in compliance with A.R.S. §45-596 and is complete and correct to the best of my knowledge and belief.

DRILLING FIRM	SIGNATURE OF QUALIFYING PARTY	DATE
Bradly Drilling		2/25/05

DWR-55-55-10/01 (Rev.)

ENTERED MAR 29 2005

Well Driller Report and Well Log

WELL REGISTRATION NUMBER
55- 205126

SECTION 4. WELL CONSTRUCTION DESIGN (AS BUILT) (attach additional page if needed)

DEPTH OF BORING	DEPTH OF COMPLETED WELL
280' Feet Below Land Surface	280' Feet Below Land Surface

Water Level Information

STATIC WATER LEVEL	DATE MEASURED	TIME MEASURED	IF FLOWING WELL, METHOD OF FLOW REGULATION
165 Feet Below Land Surface	2-15-05	NOON	☐ Valve ☐ Other:

Borehole / Installed Casing

Borehole: DEPTH FROM SURFACE FROM (feet)	Borehole: DEPTH FROM SURFACE TO (feet)	Borehole: BOREHOLE DIAMETER (inches)	Installed Casing: DEPTH FROM SURFACE FROM (feet)	Installed Casing: DEPTH FROM SURFACE TO (feet)	Installed Casing: OUTER DIAMETER (inches)	MATERIAL TYPE (X): STEEL	MATERIAL TYPE (X): PVC	MATERIAL TYPE (X): ABS	MATERIAL TYPE (X): IF OTHER TYPE, DESCRIBE	PERFORATION TYPE (X): BLANK OR NONE	PERFORATION TYPE (X): WIRE WRAP	PERFORATION TYPE (X): SHUTTER SCREEN	PERFORATION TYPE (X): MILLS KNIFE	PERFORATION TYPE (X): SLOTTED	PERFORATION TYPE (X): IF OTHER TYPE, DESCRIBE	SLOT SIZE IF ANY (inches)
0	20	8 5/8	0	20	8 5/8	X				X						
20	280	8"	10	220	6"		X			X						
			220	260	6"		X							X		1/8"

Installed Annular Material

DEPTH FROM SURFACE FROM (feet)	DEPTH FROM SURFACE TO (feet)	ANNULAR MATERIAL TYPE (X): NONE	CONCRETE	NEAT CEMENT OR CEMENT GROUT	CEMENT-BENTONITE GROUT	BENTONITE: GROUT	BENTONITE: CHIPS	BENTONITE: PELLETS	IF OTHER TYPE OF ANNULAR MATERIAL, DESCRIBE	FILTER PACK: SAND	FILTER PACK: GRAVEL	FILTER PACK: SIZE
0	20		X									
20	240	X							NATIVE			

Well Driller Report and Well Log

WELL REGISTRATION NUMBER
55- 205126

SECTION 5. GEOLOGIC LOG OF WELL

DEPTH FROM SURFACE FROM (feet)	DEPTH FROM SURFACE TO (feet)	DESCRIPTION Describe material, grain size, color, etc.	Check (X) every interval where water was encountered
0	6	Top Soil	
6	55	Sand & Gravel	
55	145	Sand Gravel & Clay	
145	280	Layer Sand Gravels & Clays	X

Well Driller Report and Well Log

WELL REGISTRATION NUMBER
55- 205126

SECTION 6. WELL SITE PLAN

NAME OF WELL OWNER	COUNTY ASSESSOR'S PARCEL ID NUMBER		
	BOOK	MAP	PARCEL
M/M ZANDER	102	57	309

- Please draw the following: (1) the boundaries of property on which the well was located; (2) the proposed well location; (3) the locations of all septic tank systems and sewer systems on the property or within 100 feet of the well location, even if on neighboring properties; and (4) any permanent structures on the property that may aid in locating the well.
- Please indicate the distance between the well location and any septic tank system or sewer system.



1" = _____ ft

Notice of Intent to Drill, Deepen, Replace or Modify a Well

SEP - 9 2004

WELL REGISTRATION NUMBER
55 - 205126

CHECK ONE: ☒ FILING MANUALLY
☐ FILING ELECTRONICALLY* *DRILLER'S E-MAIL ADDRESS:

*COUNTY OR LOCAL HEALTH AUTHORITY APPROVAL CODE	COUNTY APPROVAL CODE
If applicant is filing this NOI electronically via the ADWR website and County approval is required, please indicate approval by providing a County Approval Code	

WELL SITE PLAN

NAME OF WELL OWNER	COUNTY ASSESSOR'S PARCEL ID NUMBER		
	BOOK	MAP	PARCEL
M M Zercher	102	57	309 - 0

- If this well will be a domestic well on 5 acres or less, please draw the following: (1) the boundaries of your property; (2) the proposed well location; (3) the locations of all septic tank systems and sewer systems on the property or within 100 feet of the well location, even if on neighboring properties; and (4) any permanent structures on the property that may aid in locating the well. If the parcel is vacant land or lacks a septic tank or sewer system, please indicate this.
- Indicate the distance between the proposed well location and any septic tank system or sewer system.

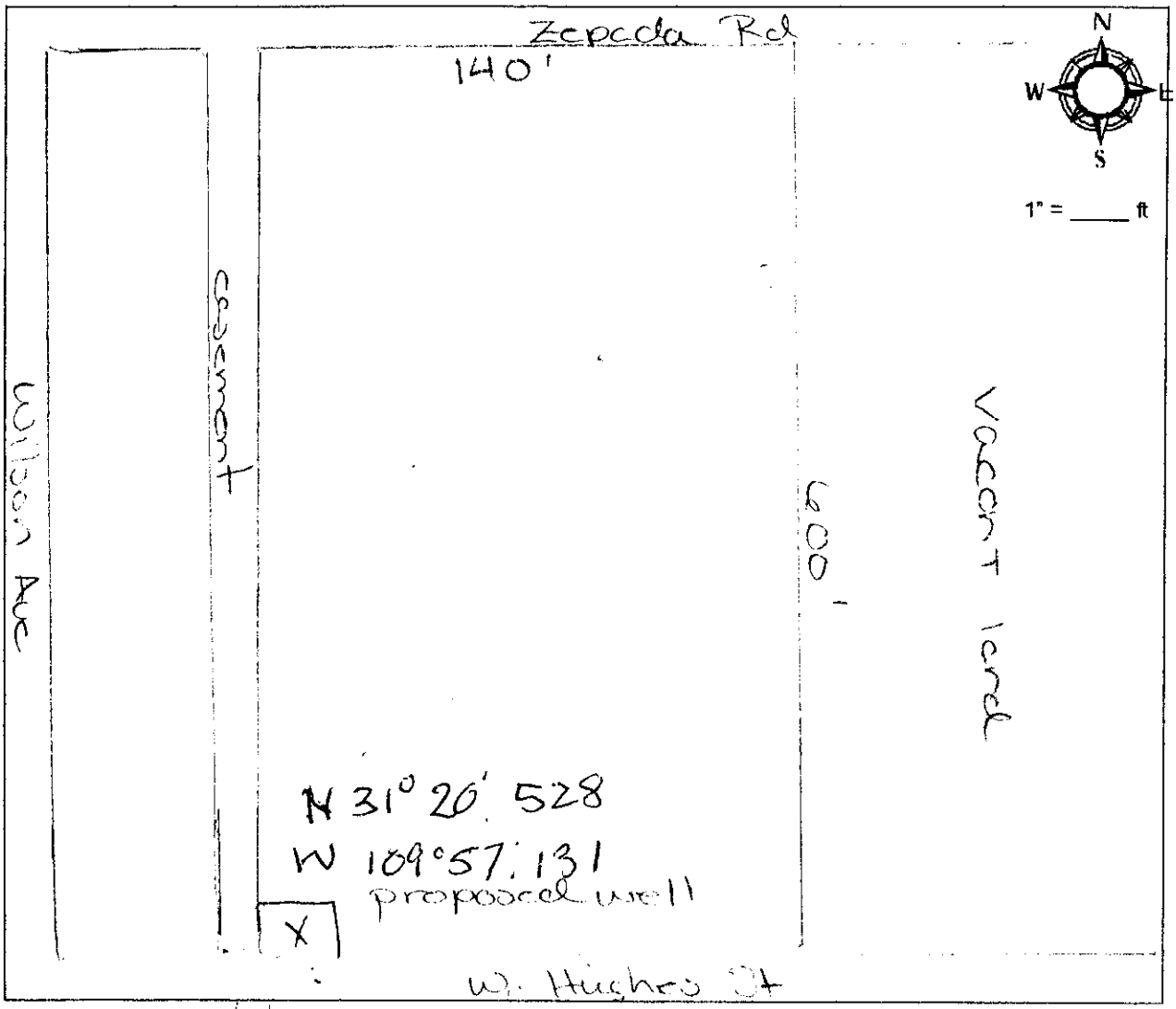

COUNTY OR LOCAL AUTHORITY NAME AND TITLE	Official County or Local Seal or Stamp
COUNTY OR LOCAL AUTHORITY SIGNATURE	APPROVED BY THE COCHISE COUNTY ENVIRONMENTAL HEALTH
TELEPHONE NUMBER: 520-432-9442	DATE: Sept 8, 2004
DATE: Sept 8, 2004	

ARIZONA DEPARTMENT OF WATER RESOURCES

GROUNDWATER MANAGEMENT SUPPORT SECTION

500 North Third Street
Phoenix, Arizona 85004

THIS AUTHORIZATION SHALL BE IN POSSESSION OF THE DRILLER DURING ALL DRILL OPERATIONS

WELL REGISTRATION NO: 55-205126

AUTHORIZED DRILLER: BRADLY DRILLING LICENSE NO: 736

NOTICE OF INTENTION TO DRILL AN EXEMPT WELL(S) HAS BEEN FILED WITH THE DEPARTMENT BY:

WELL OWNER: M/M ZANDER PO BOX 222 NACO, AZ 85620

The well(s) is/are to be located in the:

NW ¼ of the NW ¼ of the SW ¼ Section 18 Township 24 SOUTH Range 24 EAST

No. of wells in this project: 1 Assessor Parcel No: 102-57-309

THIS AUTHORIZATION EXPIRES AT MIDNIGHT ON THE 8TH DAY OF SEPTEMBER, 2005

Shannon L Rey

GROUNDWATER MANAGEMENT SUPPORT

THE DRILLER MUST FILE A LOG OF THE WELL WITHIN 30 DAYS OF COMPLETION OF DRILLING

GREAT SEAL OF THE STATE OF ARIZONA
DITAT DEUS
1912

Arizona Department of Water Resources
Water Management Support Section
P.O. Box 458 • Phoenix, Arizona 85001-0458
(602) 417-2470 • (800) 352-8488
(602) 417-2422 fax www.water.az.gov

SEP – 9 2004

Notice of Intent to Drill, Deepen, Replace or Modify a Well

(except a Non-Exempt Well in an Active Management Area)

$150 or $75 FEE

- Review instructions prior to completing form in black or blue ink.
- You must include with your Notice:
- Check or money order in the amount of the appropriate filing fee. For a well located within an AMA or INA, the fee is $150.00. For a well not located within an AMA or INA, the fee is $75.00 if the well will be used solely for domestic purposes (see page 2 and instructions) and will have a pump with a maximum capacity of not more than 35 gallons per minute. Otherwise, the fee is $150.00.
- Authority for fee: A.R.S. § 45-596.

** PLEASE PRINT CLEARLY **

AMA / INA	B	SB
		76
RECEIVED DATE	WS	
9-9-04		11
ISSUED DATE	WQARF	CERCLA
9-13-04		

FILE NUMBER: D24-24 18 CBB
WELL REGISTRATION NUMBER: 55 - 205126

SECTION 1. COUNTY OR LOCAL HEALTH AUTHORITY APPROVAL (if applicable)

If water from the proposed well will be used for domestic purposes on a parcel of land of 5 or fewer acres, the applicable county or local health authority must endorse all items in Section 1 within one year before submission to the Department of Water Resources. You must also attach a site plan (pg. 3).

CHECK ONE

☒ County or Local Health Authority Recommends Approval (pursuant to A.R.S. § 45-596 (G) and (F))
- ☐ Field Inspection Performed
- ☐ Site Plan Review Only

☐ Insufficient Information to Make a Determination

COUNTY OR LOCAL AUTHORITY NAME AND TITLE: Cake Diaz R.S.

TELEPHONE NUMBER: 520 432-9442

DATE: Sept 8, 2004

Official County or Local Seal or Stamp

APPROVED BY THE COCHISE COUNTY
ENVIRONMENTAL HEALTH DIVISION
DATE Sept 8 2004
BY Cake Diaz R.S.

COUNTY OR LOCAL AUTHORITY SIGNATURE: Cake Diaz R.S.

SECTION 2. REGISTRY INFORMATION

Well Type

CHECK ONE

☒ Exempt
(Pump has a maximum capacity of not more than 35 gpm and water is not used for irrigation purposes inside an AMA.) (*See instructions.*)

☐ Non-Exempt
(Pump has a maximum capacity of more than 35 gpm or water is used for irrigation purposes inside an AMA.) (*See instructions.*)

DESIGN PUMP CAPACITY: 20 Gallons Per Minute

Proposed Action

CHECK ONE

☒ Drill New Well
☐ Deepen
☐ Replace
☐ Modify

If Deepening, Replacing or Modifying:
ORIGINAL WELL REGISTRATION NUMBER: 55 -
MAXIMUM CAPACITY OF ORIGINAL WELL: Gallons Per Minute
DISTANCE & DIRECTION FROM ORIGINAL WELL: Feet

Location of Well

WELL LOCATION ADDRESS (IF ANY)

TOWNSHIP (N/S)	RANGE (E/W)	SECTION	160 ACRE	40 ACRE	10 ACRE
24	24	18	SW ¼	NW ¼	NW ¼

COUNTY ASSESSOR'S PARCEL ID NUMBER

BOOK	MAP	PARCEL	# OF ACRES
102	57	309-0	4.29

PLACE OF WATER USE (ONLY IF DIFFERENT FROM LOCATION OF WELL)

TOWNSHIP (N/S)	RANGE (E/W)	SECTION	160 ACRE	40 ACRE	10 ACRE
24	24	18	SW ¼	NW ¼	NW ¼

COUNTY WHERE WELL IS LOCATED: Cochise

SECTION 3. OWNER INFORMATION

Well Owner

FULL NAME OF COMPANY, ORGANIZATION, OR INDIVIDUAL: M/M Zander
MAILING ADDRESS: P.O. Box 222
CITY / STATE / ZIP CODE: Naco, Az. 85620-0222
CONTACT PERSON NAME AND TITLE: Paul Zander
TELEPHONE NUMBER: (520) 432-6149
FAX:

Landowner (if different from Well Owner)

FULL NAME OF COMPANY, GOVERNMENT AGENCY, OR INDIVIDUAL:
MAILING ADDRESS:
CITY / STATE / ZIP CODE:
CONTACT PERSON NAME AND TITLE:
TELEPHONE NUMBER:
FAX:

SECTION 4.

Questions	Yes	No	If Yes:
1. Is the proposed well site within 100 feet of a septic tank system, sewer disposal area, landfill, hazardous materials or petroleum storage area or tank?		X	You must also request a variance (A.A.C. R12-15-818).
2. Is there another well name or identification number associated with this well?		X	PLEASE STATE
3. Is the proposed well the second exempt well on this parcel for the same use?		X	If the proposed well is in an Active Management Area, you must also file a supplemental form 55-40A.

Notice of Intent to Drill, Deepen, Replace or Modify a Well

WELL REGISTRATION NUMBER
55 - 205126

SECTION 5. DRILLING AUTHORIZATION

Drilling Firm

NAME: Bradly Drilling, Inc

DWR LICENSE NUMBER: #736

ROC LICENSE CATEGORY: C53 #184176 #4 #184175

TELEPHONE NUMBER: (520) 456-2355

FAX:

MAILING ADDRESS: 403 N Hurchuca Blvd

CITY / STATE / ZIP CODE: Hurchuca City AZ 85616

SEP - 9 2004

SECTION 6. WATER / SITE INFORMATION

Principal Use **of Water** CHECK ONE	***Other Uses*** **of Water** CHECK ALL THAT APPLY
☐ Irrigation	☐ Irrigation
☐ Utility	☐ Utility
☐ Commercial	☐ Commercial
☑ Domestic	☐ Domestic
☐ Municipal	☐ Municipal
☐ Industrial	☐ Industrial
☐ Mining	☐ Mining
☐ Stock	☐ Stock
☐ Recharge	☐ Recharge
☐ Dewatering	☐ Dewatering
☐ Other *(please specify):*	☐ Other *(please specify):*

SECTION 7. PROPOSED WELL CONSTRUCTION DESIGN (attach separate sheet if needed)

DATE CONSTRUCTION IS TO BEGIN: 9/15/04

Borehole

DEPTH FROM SURFACE FROM (feet)	DEPTH FROM SURFACE TO (feet)	BOREHOLE DIAMETER (inches)
0	20	10"
20	200	8"

Casing

DEPTH FROM SURFACE FROM (feet)	DEPTH FROM SURFACE TO (feet)	OUTER DIAMETER (inches)	MATERIAL TYPE (T) STEEL	PVC	ABS	IF OTHER TYPE, DESCRIBE	PERFORATION TYPE (T) BLANK OR NONE	WIRE WRAP	SHUTTER SCREEN	MILLS KNIFE	SLOTTED	IF OTHER TYPE, DESCRIBE	GROUTING MATERIAL
0	20'	6 5/8"	X*										Cement
20	160	6 5/8"		X									
160	200	6 5/8"		X									

* ADWR well construction standards require a surface seal consisting of a minimum of 20 feet of steel casing. Cement grout must be used to fill the annular space between the surface casing and the borehole. (A.A.C. R12-15-811(B))

The Department's issuance of an authorization to drill a well is not a determination of whether water withdrawn from the well is legally surface water or groundwater. The legal nature of the water withdrawn from the well may be the subject of court action in the future as part of a determination of surface water rights in your area. If there are court proceedings that could affect your well, you will be notified and be given the opportunity to participate. If you have questions regarding the legal nature of the water to be withdrawn from your proposed well, please consult with an experienced civil engineer, hydrologist or water rights attorney.

For the purposes of determining appropriate fees outside AMAs or INAs, "domestic purposes" is defined as "uses related to the supply, service and activities of households and private residences and includes the application of water to less than 2 acres of land to produce plants or parts of plants for sale or human consumption, or for use as feed for livestock, range livestock or poultry, as such terms are defined in A.R.S. § 3-1201."

I state that this notice is filed in compliance with A.R.S. § 45-596 and is complete and correct to the best of my knowledge and belief.

TYPE OR PRINT NAME AND TITLE: PAUL C. ZANDER

SIGNATURE OF WELL OWNER: Paul C Zander — DATE: 8-19-04

SIGNATURE OF LANDOWNER, IF APPLICABLE (SEE INSTRUCTIONS) — DATE:

Notice of Intent to Drill, Deepen, Replace or Modify a Well

SEP - 9 2004

WELL REGISTRATION NUMBER
55 - 205126

CHECK ONE: ☒ FILING MANUALLY
☐ FILING ELECTRONICALLY* *DRILLER'S E-MAIL ADDRESS:

*COUNTY OR LOCAL HEALTH AUTHORITY APPROVAL CODE	COUNTY APPROVAL CODE
If applicant is filing this NOI electronically via the ADWR website and County approval is required, please indicate approval by providing a County Approval Code	

WELL SITE PLAN

NAME OF WELL OWNER	COUNTY ASSESSOR'S PARCEL ID NUMBER		
	BOOK	MAP	PARCEL
M M Zepeda	102	57	309-0

- If this well will be a domestic well on 5 acres or less, please draw the following: (1) the boundaries of your property; (2) the proposed well location; (3) the locations of all septic tank systems and sewer systems on the property or within 100 feet of the well location, even if on neighboring properties; and (4) any permanent structures on the property that may aid in locating the well. If the parcel is vacant land or lacks a septic tank or sewer system, please indicate this.
- Indicate the distance between the proposed well location and any septic tank system or sewer system.

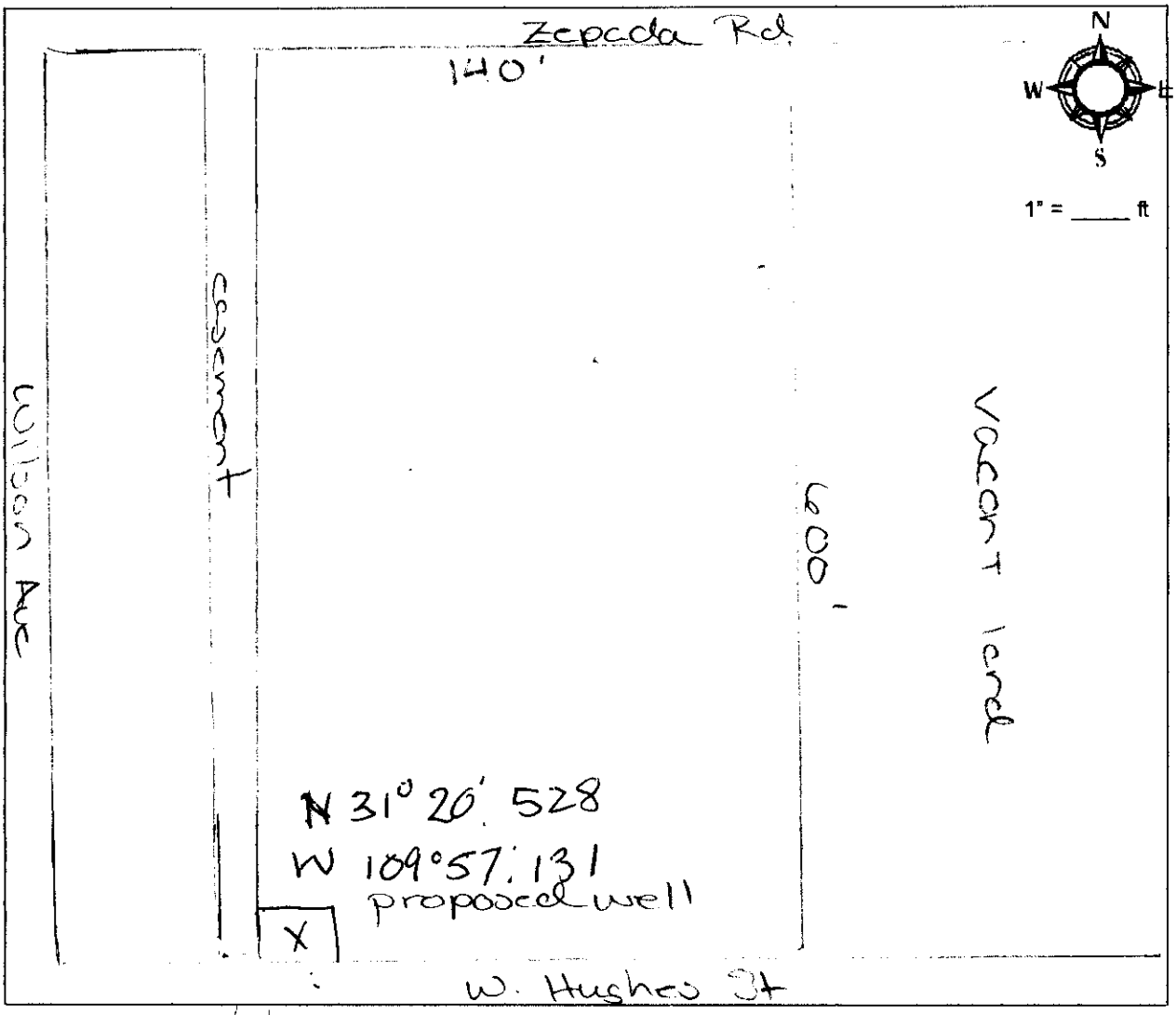

COUNTY OR LOCAL AUTHORITY NAME AND TITLE	Official County or Local Seal or Stamp
COUNTY OR LOCAL AUTHORITY SIGNATURE	APPROVED BY THE COCHISE CO... ENVIRONMENTAL HEALTH
TELEPHONE NUMBER: 520-432-9442	DATE: Sept 8, 2004
DATE: Sept 8, 2004	BY: R.S.

ARIZONA DEPARTMENT OF WATER RESOURCES
WATER MANAGEMENT SUPPORT SECTION - NOI UNIT
500 North Third Street, Phoenix, Arizona 85004
Telephone 602 417-2470
Fax 602 417-2422

JANET NAPOLITANO
Governor

HERB GUENTHER
Director

October 12, 2004

PAUL & ARDIS ZANDER
PO BOX 222
NACO AZ 85620-0222

Re: NOI to Drill 55-205126

Dear Applicant:

Enclosed please find a refund check in the amount of seventy-five dollars ($75.00). The Department is refunding a portion of the NOI filing fees because of overpayment on your part. The appropriate filing fee for a well not located within an AMA or INA, is $75 if the well will be used solely for domestic purposes and will have a pump with a maximum capacity of not more than 35 gallons per minute.

If you have any questions about the refund, please contact Jeannie Aguilar of the Water Management Support Section at 602-417-2470.

Sincerely,

Jeannie Aguilar

Jeannie Aguilar
NOI Unit

Enclosures

ARIZONA DEPARTMENT OF WATER RESOURCES
WATER MANAGEMENT SUPPORT SECTION –
NOI UNIT

MEMORANDUM

DATE: October 12, 2004

TO: **LIHUA LI, FINANCIAL SERVICES**

FROM: **JEANNIE AGUILAR, WATER MANAGEMENT SUPPORT SECTION**

RE: **REFUND**

APPLICATION: **WELL REGISTRATION NUMBER 55-205126**

DUE TO OVERPAYMENT OF $75.00, PLEASE PREPARE A REFUND CHECK MADE PAYABLE TO:

PAUL & ARDIS ZANDER
PO BOX 222
NACO AZ 85620-0222

ENCLOSED ARE COPIES OF THE NOI AND CHECK #1001 IN THE AMOUNT OF $150.00. PLEASE PROVIDE ME WITH A COPY OF THE REFUND CHECK FOR FUTURE REFERENCE.

CC: FILE

ARIZONA DEPARTMENT OF WATER RESOURCES
500 North 3rd Street, Phoenix, Arizona 85004
Telephone (602) 417-2470
Fax (602) 417-2422

September 13, 2004

Janet Napolitano
Governor

Herb Guenther
Director

M/M ZANDER
PO BOX 222
NACO, AZ 85620 - 0222

Registration No. 55- 205126
File No. D(24-24) 18 CBB

Dear Well Owner:

Enclosed is a copy of the Notice of Intention (NOI) to Drill a well that you recently filed with this Department pursuant to A.R.S. § 45-596. This is to inform you that the Department has approved the NOI and has mailed or otherwise provided a drilling card authorizing the drilling of the well to the well driller identified in the NOI. The driller may not begin drilling until he has received the drilling card, which must be displayed on the drill rig during drilling.

Well drilling activities must be completed within one year after the date the NOI was filed with the Department. If drilling is not completed within one year, you must file a new NOI before proceeding with further drilling. If in the course of drilling the well, it is determined that the well cannot be successfully completed as initially intended (dry hole, cave in, lost tools, etc.), the well must be properly abandoned and a Well Abandonment Completion Report must be filed as required by A.A.C. R12-15-816(F).

If you change drillers, you must notify the Department of the new driller's identity. Please ensure that the new driller is licensed by the Department to drill the type of well you require. A new driller may not begin drilling until he receives a new drilling card from the Department. If you are drilling a new or replacement well and it is necessary to change the location of the proposed well, you may not proceed with drilling until you file an amended NOI with the Department and the Department issues an amended drilling card to the driller. If county approval was required for the original well site plan (this applies to domestic wells on parcels that are five acres or less), you must submit a new well site plan with the new well location to your local county health authority for approval prior to filing the amended NOI with the Department.

A.R.S. § 45-600 requires the registered well owner to complete and file a Pump Installation Completion Report form (DWR form 55-56) within 30 days after the installation of pumping equipment. A form is enclosed for your use. Also enclosed is a well owner's guide that provides useful information and advice concerning your upcoming well construction project. A.R.S.§ 45-600 also requires the driller to file a complete and accurate Well Drillers Report and Well Log (DWR form 55-55) within 30 days after completion of drilling. That form was mailed to your driller with the drilling card. You should insist and ensure that all of the required forms are accurately completed and timely filed with the Department.

Please be advised that A.R.S. § 45-593(C) requires the person to whom a well is registered to notify the Department of a change in ownership of the well and/or information pertaining to the physical characteristics of the well in order to keep this well registration file current and accurate. Any change in well information or a request to change well driller must be filed on a Request to Change Well Information form (DWR form 55-71A) that may be downloaded from the ADWR Internet website at <http://www.water.az.gov/adwr/content/forms/default.htm#NOI>.

Sincerely,

Jeannie Aguilar

Jeannie Aguilar
NOI Unit
Water Management Support Section

Enclosures

Arizona Department of Water Resources
Water Management Support Section
P.O. Box 458 • Phoenix, Arizona 85001-0458
(602) 417-2470 • (800) 352-8488
(602) 417-2422 fax www.water.az.gov

Notice of Intent to Drill, Deepen, Replace or Modify a Well

(except a Non-Exempt Well in an Active Management Area)

$150 or $75 FEE

- ❖ Review instructions prior to completing form in black or blue ink.
- ❖ You must include with your Notice:
- Check or money order in the amount of the appropriate filing fee. For a well located within an AMA or INA, the fee is $150.00. For a well not located within an AMA or INA, the fee is $75.00 if the well will be used solely for domestic purposes (see page 2 and instructions) and will have a pump with a maximum capacity of not more than 35 gallons per minute. Otherwise, the fee is $150.00.
- ❖ Authority for fee: A.R.S. § 45-596.

** PLEASE PRINT CLEARLY **

AMA / INA		6	SB
RECEIVED	DATE	WS	
ISSUED	DATE	WQARF	CERCLA

FILE NUMBER

WELL REGISTRATION NUMBER

55 - 205126

SECTION 1. COUNTY OR LOCAL HEALTH AUTHORITY APPROVAL (if applicable)

SEP - 8 2004

If water from the proposed well will be used for domestic purposes on a parcel of land of 5 or fewer acres, the applicable county or local health authority must endorse all items in Section 1 within one year before submission to the Department of Water Resources. You must also attach a site plan (pg. 3).

CHECK ONE

☒ County or Local Health Authority Recommends Approval (pursuant to A.R.S. § 45-596 (G) and (F))
- ☐ Field Inspection Performed
- ☐ Site Plan Review Only

☐ Insufficient Information to Make a Determination

COUNTY OR LOCAL AUTHORITY NAME AND TITLE
Mike Dunn R.S.

Official County or Local Seal or Stamp

APPROVED BY THE COCHISE COUNTY
ENVIRONMENTAL HEALTH DIVISION
DATE Sept 8 2004
BY Mike Dunn R.S.

SIGNATURE Mike Dunn R.S.

PAUL ZANDER
ARDIS ZANDER
P.O. BOX 222
NACO, AZ 85620-0222

[redacted] 1001

Date 9/8/04

Pay to the Order of ADWR $150 00/xx

One hundred fifty & no/xx Dollars

WELLS FARGO
Wells Fargo Bank, N.A.
2187 El Mercado Loop
Sierra Vista, AZ 85635
wellsfargo.com

Memo [redacted]

160 ACRE	40 ACRE	10 ACRE
¼	¼	¼

PARCEL B09-0 # OF ACRES

NT FROM LOCATION OF WELL)

160 ACRE	40 ACRE	10 ACRE
SW ¼	NW ¼	NW ¼

SECTION 3. OWNER INFORMATION

Well Owner	**Landowner** (if different from Well Owner)
FULL NAME OF COMPANY, ORGANIZATION, OR INDIVIDUAL M/M Zander	FULL NAME OF COMPANY, GOVERNMENT AGENCY, OR INDIVIDUAL
MAILING ADDRESS P.O. Box 222	MAILING ADDRESS
CITY / STATE / ZIP CODE Naco, AZ 85620-0222	CITY / STATE / ZIP CODE
CONTACT PERSON NAME AND TITLE	CONTACT PERSON NAME AND TITLE
TELEPHONE NUMBER (520) 432-6149 / FAX	TELEPHONE NUMBER / FAX

SECTION 4.

Questions	Yes	No	If Yes:
1. Is the proposed well site within 100 feet of a septic tank system, sewer disposal area, landfill, hazardous materials or petroleum storage area or tank?		X	You must also request a variance (A.A.C. R12-15-818).
2. Is there another well name or identification number associated with this well?		X	PLEASE STATE
3. Is the proposed well the second exempt well on this parcel for the same use?		X	If the proposed well is in an Active Management Area, you must also file a supplemental form 55-40A.

APPENDIX C

ANALYTICAL LABORATORY REPORTS FROM ACZ LABORATORIES, INC.

ACZ Laboratories, Inc.
2773 Downhill Drive Steamboat Springs, CO 80487 (800) 334-5493

Analytical Report

February 19, 2008

Report to:
Dan Simpson
Hydro Geo Chem, Inc.
51 West Wetmore Road Suite 101
Tuscon, AZ 85705

Bill to:
Accounts Payable
Hydro Geo Chem, Inc.
P. O. Box 97220
Phoenix, AZ 85060

cc: Jim Norris

Project ID: 872001.0
ACZ Project ID: L67529

Dan Simpson:

Enclosed are the analytical results for sample(s) submitted to ACZ Laboratories, Inc. (ACZ) on February 05, 2008. This project has been assigned to ACZ's project number, L67529. Please reference this number in all future inquiries.

All analyses were performed according to ACZ's Quality Assurance Plan, version 12.0. The enclosed results relate only to the samples received under L67529. Each section of this report has been reviewed and approved by the appropriate Laboratory Supervisor, or a qualified substitute.

Except as noted, the test results for the methods and parameters listed on ACZ's current NELAC certificate letter (#ACZ) meet all requirements of NELAC.

This report shall be used or copied only in its entirety. ACZ is not responsible for the consequences arising from the use of a partial report.

All samples and sub-samples associated with this project will be disposed of after March 19, 2008. If the samples are determined to be hazardous, additional charges apply for disposal (typically less than $10/sample). If you would like the samples to be held longer than ACZ's stated policy or to be returned, please contact your Project Manager or Customer Service Representative for further details and associated costs. ACZ retains analytical reports for five years.

If you have any questions or other needs, please contact your Project Manager.

S. Habermehl

Scott Habermehl has reviewed and approved this report.

ACZ Laboratories, Inc.
2773 Downhill Drive Steamboat Springs, CO 80487 (800) 334-5493

Inorganic Analytical Results

Hydro Geo Chem, Inc.
Project ID: 872001.0
Sample ID: ROGERSE

ACZ Sample ID: ***L67529-01***
Date Sampled: *02/04/08 09:40*
Date Received: *02/05/08*
Sample Matrix: *Ground Water*

Wet Chemistry

Parameter	EPA Method	Result	Qual	XQ	Units	MDL	PQL	Date	Analyst
Sulfate	300.0 - Ion Chromatography	4.6		*	mg/L	0.5	3	02/09/08 19:38	aml

Arizona license number: AZ0102

ACZ Laboratories, Inc.
2773 Downhill Drive Steamboat Springs, CO 80487 (800) 334-5493

Inorganic Analytical Results

Hydro Geo Chem, Inc.
Project ID: 872001.0
Sample ID: RAMIREZ

ACZ Sample ID: ***L67529-02***
Date Sampled: *02/04/08 11:00*
Date Received: *02/05/08*
Sample Matrix: *Ground Water*

Wet Chemistry

Parameter	EPA Method	Result	Qual	XQ	Units	MDL	PQL	Date	Analyst
Sulfate	300.0 - Ion Chromatography	7.6		*	mg/L	0.5	3	02/09/08 20:32	aml

Arizona license number: AZ0102

ACZ Laboratories, Inc.
2773 Downhill Drive Steamboat Springs, CO 80487 (800) 334-5493

Inorganic Analytical Results

Hydro Geo Chem, Inc.
Project ID: 872001.0
Sample ID: ZANDER

ACZ Sample ID: ***L67529-03***
Date Sampled: *02/04/08 15:00*
Date Received: *02/05/08*
Sample Matrix: *Ground Water*

Wet Chemistry

Parameter	EPA Method	Result	Qual	XQ	Units	MDL	PQL	Date	Analyst
Sulfate	300.0 - Ion Chromatography	5.7		*	mg/L	0.5	3	02/09/08 20:50	aml

Arizona license number: AZ0102

Report Header Explanations

Batch	A distinct set of samples analyzed at a specific time
Found	Value of the QC Type of interest
Limit	Upper limit for RPD, in %.
Lower	Lower Recovery Limit, in % (except for LCSS, mg/Kg)
MDL	Method Detection Limit. Same as Minimum Reporting Limit. Allows for instrument and annual fluctuations.
PCN/SCN	A number assigned to reagents/standards to trace to the manufacturer's certificate of analysis
PQL	Practical Quantitation Limit, typically 5 times the MDL.
QC	True Value of the Control Sample or the amount added to the Spike
Rec	Amount of the true value or spike added recovered, in % (except for LCSS, mg/Kg)
RPD	Relative Percent Difference, calculation used for Duplicate QC Types
Upper	Upper Recovery Limit, in % (except for LCSS, mg/Kg)
Sample	Value of the Sample of interest

QC Sample Types

AS	Analytical Spike (Post Digestion)	*LCSWD*	Laboratory Control Sample - Water Duplicate
ASD	Analytical Spike (Post Digestion) Duplicate	*LFB*	Laboratory Fortified Blank
CCB	Continuing Calibration Blank	*LFM*	Laboratory Fortified Matrix
CCV	Continuing Calivation Verification standard	*LFMD*	Laboratory Fortified Matrix Duplicate
DUP	Sample Duplicate	*LRB*	Laboratory Reagent Blank
ICB	Initial Calibration Blank	*MS*	Matrix Spike
ICV	Initial Calibration Verification standard	*MSD*	Matrix Spike Duplicate
ICSAB	Inter-element Correction Standard - A plus B solutions	*PBS*	Prep Blank - Soil
LCSS	Laboratory Control Sample - Soil	*PBW*	Prep Blank - Water
LCSSD	Laboratory Control Sample - Soil Duplicate	*PQV*	Practical Quantitation Verification standard
LCSW	Laboratory Control Sample - Water	*SDL*	Serial Dilution

QC Sample Type Explanations

Blanks	Verifies that there is no or minimal contamination in the prep method or calibration procedure.
Control Samples	Verifies the accuracy of the method, including the prep procedure.
Duplicates	Verifies the precision of the instrument and/or method.
Spikes/Fortified Matrix	Determines sample matrix interferences, if any.
Standard	Verifies the validity of the calibration.

ACZ Qualifiers (Qual)

B	Analyte concentration detected at a value between MDL and PQL.
H	Analysis exceeded method hold time. pH is a field test with an immediate hold time.
U	Analyte was analyzed for but not detected at the indicated MDL

Method References

(1)	EPA 600/4-83-020. Methods for Chemical Analysis of Water and Wastes, March 1983.
(2)	EPA 600/R-93-100. Methods for the Determination of Inorganic Substances in Environmental Samples, August 1993.
(3)	EPA 600/R-94-111. Methods for the Determination of Metals in Environmental Samples - Supplement I, May 1994.
(5)	EPA SW-846. Test Methods for Evaluating Solid Waste, Third Edition with Update III, December 1996.
(6)	Standard Methods for the Examination of Water and Wastewater, 19th edition, 1995.

Comments

(1)	QC results calculated from raw data. Results may vary slightly if the rounded values are used in the calculations.
(2)	Soil, Sludge, and Plant matrices for Inorganic analyses are reported on a dry weight basis.
(3)	Animal matrices for Inorganic analyses are reported on an "as received" basis.

Hydro Geo Chem, Inc.
Project ID: 872001.0

ACZ Project ID: ***L67529***

Sulfate 300.0 - Ion Chromatography

ACZ ID	Type	Analyzed	PCN/SCN	QC	Sample	Found	Units	Rec	Lower	Upper	RPD	Limit	Qual
WG240083													
WG240083ICV	ICV	02/07/08 16:57	WI080128-8	50.1		50.44	mg/L	100.7	90	110			
WG240083ICB	ICB	02/07/08 17:15				U	mg/L		-1.5	1.5			
WG240083ICV1	ICV	02/09/08 11:47	WI080128-8	50.1		51.13	mg/L	102.1	90	110			
WG240083ICB1	ICB	02/09/08 12:05				U	mg/L		-1.5	1.5			
WG240236													
WG240236ICV	ICV	02/09/08 14:30	WI080128-8	50.1		51.88	mg/L	103.6	90	110			
WG240236ICB	ICB	02/09/08 14:48				U	mg/L		-1.5	1.5			
L67529-01AS	AS	02/09/08 19:56	WI080128-9	30	4.6	33.74	mg/L	97.1	90	110			
L67529-01DUP	DUP	02/09/08 20:14			4.6	4.59	mg/L				0.2	20	RA
WG240236ICV1	ICV	02/11/08 18:09	WI080128-8	50.1		51.63	mg/L	103.1	90	110			
WG240236ICB1	ICB	02/11/08 18:27				U	mg/L		-1.5	1.5			
WG240236LFB	LFB	02/11/08 18:45	WI080128-9					106.2	90	110			

ACZ Laboratories, Inc.
2773 Downhill Drive Steamboat Springs, CO 80487 (800) 334-5493

Inorganic Extended Qualifier Report

Hydro Geo Chem, Inc.

ACZ Project ID: ***L67529***

ACZ ID	WORKNUM	PARAMETER	METHOD	QUAL	DESCRIPTION
L67529-01	WG240236	Sulfate	300.0 - Ion Chromatography	RA	Relative Percent Difference (RPD) was not used for data validation because the sample concentration is too low for accurate evaluation (< 10x MDL).
L67529-02	WG240236	Sulfate	300.0 - Ion Chromatography	RA	Relative Percent Difference (RPD) was not used for data validation because the sample concentration is too low for accurate evaluation (< 10x MDL).
L67529-03	WG240236	Sulfate	300.0 - Ion Chromatography	RA	Relative Percent Difference (RPD) was not used for data validation because the sample concentration is too low for accurate evaluation (< 10x MDL).

ACZ Laboratories, Inc.
2773 Downhill Drive Steamboat Springs, CO 80487 (800) 334-5493

Certification Qualifiers

Hydro Geo Chem, Inc.

ACZ Project ID: ***L67529***

No certification qualifiers associated with this analysis

ACZ Laboratories, Inc.
2773 Downhill Drive Steamboat Springs, CO 80487 (800) 334-5493

Sample Receipt

Hydro Geo Chem, Inc.
872001.0

ACZ Project ID: L67529
Date Received: 2/5/2008
Received By:
Date Printed: 2/5/2008

Receipt Verification

	YES	NO	NA
1) Does this project require special handling procedures such as CLP protocol?			X
2) Are the custody seals on the cooler intact?			X
3) Are the custody seals on the sample containers intact?			X
4) Is there a Chain of Custody or other directive shipping papers present?	X		
5) Is the Chain of Custody complete?	X		
6) Is the Chain of Custody in agreement with the samples received?	X		
7) Is there enough sample for all requested analyses?	X		
8) Are all samples within holding times for requested analyses?	X		
9) Were all sample containers received intact?	X		
10) Are the temperature blanks present?			X
11) Are the trip blanks (VOA and/or Cyanide) present?			X
12) Are samples requiring no headspace, headspace free?			X
13) Do the samples that require a Foreign Soils Permit have one?			X

Exceptions: If you answered no to any of the above questions, please describe

N/A

Contact (For any discrepancies, the client must be contacted)

N/A

Shipping Containers

Cooler Id	Temp (℃)	Rad (µR/hr)
NA5428	3.6	15

Client must contact ACZ Project Manager if analysis should not proceed for samples received outside of thermal preservation acceptance criteria.

Notes

ACZ Laboratories, Inc.
2773 Downhill Drive Steamboat Springs, CO 80487 (800) 334-5493

Sample Receipt

Hydro Geo Chem, Inc.
872001.0

ACZ Project ID: L67529
Date Received: 2/5/2008
Received By:

Sample Container Preservation

SAMPLE	CLIENT ID	R < 2	G < 2	BK < 2	Y< 2	YG< 2	B< 2	O < 2	T >12	N/A	RAD	ID
L67529-01	ROGERSE									X		
L67529-02	RAMIREZ									X		
L67529-03	ZANDER									X		

Sample Container Preservation Legend

Abbreviation	Description	Container Type	Preservative/Limits
R	Raw/Nitric	RED	pH must be < 2
B	Filtered/Sulfuric	BLUE	pH must be < 2
BK	Filtered/Nitric	BLACK	pH must be < 2
G	Filtered/Nitric	GREEN	pH must be < 2
O	Raw/Sulfuric	ORANGE	pH must be < 2
P	Raw/NaOH	PURPLE	pH must be > 12 *
T	Raw/NaOH Zinc Acetate	TAN	pH must be > 12
Y	Raw/Sulfuric	YELLOW	pH must be < 2
YG	Raw/Sulfuric	YELLOW GLASS	pH must be < 2
N/A	No preservative needed	Not applicable	
RAD	Gamma/Beta dose rate	Not applicable	must be < 250 µR/hr

* pH check performed by analyst prior to sample preparation

Sample IDs Reviewed By: _____

L67529

ACZ Laboratories, Inc.

2773 Downhill Drive Steamboat Springs, CO 80487 (800) 334-5493

CHAIN of CUSTODY

Report to:

Name: DAN SIMPSON
Company: HYDRO GEO CHEM INC
E-mail: DANS@HGCINC.COM
Address: 51 W. WETMORE Rd
TUCSON AZ 85705
Telephone: (520) 293-1500 X133

Copy of Report to:

Name: JIM NORRIS
Company: HGC
E-mail: JIMN@HGCINC.COM
Telephone: (520) 293-1500 x112

Invoice to:

Name: JIM NORRIS
Company: HYDRO GEO CHEM
E-mail: JIMN@HGCINC.COM
Address: 51 W. WETMORE RD
TUCSON AZ 85705
Telephone (520) 293 1500 x112

If sample(s) received past holding time (HT), or if insufficient HT remains to complete analysis before expiration, shall ACZ proceed with requested short HT analyses? YES ✓ / NO
If "NO" then ACZ will contact client for further instruction. If neither "YES" nor "NO" is indicated, ACZ will proceed with the requested analyses, even if HT is expired, and data will be qualified.

PROJECT INFORMATION

Quote #: SO4-IC
Project/PO #: 872001.0
Reporting state for compliance testing: AZ
Sampler's Name: MARK ARNESON
Are any samples NRC licensable material? NO

ANALYSES REQUESTED *(attach list or use quote number)*

SAMPLE IDENTIFICATION	DATE:TIME	Matrix	# of Containers	SO4-I							
ROGERSE	02/04/2008 0940	GW	1	✓							
RAMIREZ	02/04/2008 1100	GW	1	✓							
ZANDER	02/04/2008 1500	GW	1	✓							

Matrix: SW (Surface Water) · GW (Ground Water) · WW (Waste Water) · DW (Drinking Water) · SL (Sludge) · SO (Soil) · OL (Oil) · Other (Specify)

REMARKS

Please refer to ACZ's terms & conditions located on the reverse side of this COC.

RELINQUISHED BY:	DATE:TIME	RECEIVED BY:	DATE:TIME
	1604: 2/4/08	KR	2-5-08 10:73

FRMAD050.03.05.02 White - Return with sample. Yellow - Retain for your records.

ACZ Laboratories, Inc.
2773 Downhill Drive Steamboat Springs, CO 80487 (800) 334-5493

Revised Analytical Report

Dan Simpson
Hydro Geo Chem, Inc.
51 West Wetmore Road, Suite 101
Tucson, AZ 85705

March 4, 2008

cc: Jim Norris

Project ID: 872001.0
ACZ Project ID: L67530

Dan Simpson:

Enclosed are revised analytical reports for sample(s) submitted to ACZ Laboratories, Inc. (ACZ) on February 05, 2008 and reported on February 19, 2008. Refer to the case narrative for an explanation of the changes. This project was assigned to ACZ's project number, L67530. Please reference this number in all future inquiries.

All analyses were performed according to ACZ's Quality Assurance Plan, version 12.0. The enclosed results relate only to the samples received under L67530. Each section of this report has been reviewed and approved by the appropriate Laboratory Supervisor, or a qualified substitute.

Except as noted, the test results for the methods and parameters listed on ACZ's current NELAC certificate letter (#ACZ) meet all the requirements of NELAC.

This report should be used or copied only in its entirety. ACZ is not responsible for the consequences arising from the use of a partial report.

All samples and sub-samples associated with this project will be disposed of after March 19, 2008. If the samples are determined to be hazardous, additional charges apply for disposal (typically less than $10/sample). If you would like the samples to be held longer than ACZ's stated policy or to be returned, please contact your Project Manager or Customer Service Representative for further details and associated costs. ACZ retains analytical reports for five years. Please notify your Project Manager if you have other needs.

If you have any questions, please contact your Project Manager or Customer Service Representative.

S. Habermehl

Scott Habermehl has reviewed and approved this report.

Hydro Geo Chem, Inc.

March 04, 2008

Project ID: 872001.0
ACZ Project ID: L67530

Sample Receipt

ACZ Laboratories, Inc. (ACZ) received 1 ground water sample from Hydro Geo Chem, Inc. on February 5, 2008. The sample was received in good condition. Upon receipt, the sample custodian removed the sample from the cooler, inspected the contents, and logged the sample into ACZ's computerized Laboratory Information Management System (LIMS). The sample was assigned ACZ LIMS project number L67530. The custodian verified the sample information entered into the computer against the chain of custody (COC) forms and sample bottle labels.

Holding Times

All analyses were performed within EPA recommended holding times.

Sample Analysis

This sample was analyzed for inorganic parameters. The individual methods are referenced on both, the ACZ invoice and the analytical reports. The extended qualifier reports may contain footnotes qualifying specific elements due to QC failures. In addition the following has been noted with this specific project:

1. This project has been revised to include an analysis for Fluoride which was originally missed.

ACZ Laboratories, Inc.
2773 Downhill Drive Steamboat Springs, CO 80487 (800) 334-5493

Inorganic Analytical Results

Hydro Geo Chem, Inc.
Project ID: 872001.0
Sample ID: GARNER635

ACZ Sample ID: ***L67530-01***
Date Sampled: *02/04/08 12:10*
Date Received: *02/05/08*
Sample Matrix: *Ground Water*

Metals Analysis

Parameter	EPA Method	Result	Qual	XQ	Units	MDL	PQL	Date	Analyst
Calcium, dissolved	M200.7 ICP	39.2			mg/L	0.2	1	02/11/08 22:14	wfg
Magnesium, dissolved	M200.7 ICP	8.2			mg/L	0.2	1	02/11/08 22:14	wfg
Potassium, dissolved	M200.7 ICP	2.8		*	mg/L	0.3	2	02/11/08 22:14	wfg
Sodium, dissolved	M200.7 ICP	65.0		*	mg/L	0.3	2	02/11/08 22:14	wfg

Wet Chemistry

Parameter	EPA Method	Result	Qual	XQ	Units	MDL	PQL	Date	Analyst
Alkalinity as CaCO3	SM2320B - Titration								
Bicarbonate as CaCO3		182			mg/L	2	20	02/06/08 0:00	lcp
Carbonate as CaCO3			U		mg/L	2	20	02/06/08 0:00	lcp
Hydroxide as CaCO3			U		mg/L	2	20	02/06/08 0:00	lcp
Total Alkalinity		182			mg/L	2	20	02/06/08 0:00	lcp
Cation-Anion Balance	Calculation								
Cation-Anion Balance		5.8			%			03/03/08 0:00	calc
Sum of Anions		4.9			meq/L	0.1	0.5	03/03/08 0:00	calc
Sum of Cations		5.5			meq/L	0.1	0.5	03/03/08 0:00	calc
Chloride	M300.0 - Ion Chromatography	13.7			mg/L	0.5	3	02/09/08 21:08	aml
Fluoride	SM4500F-C	0.2	B	*	mg/L	0.1	0.5	02/28/08 11:26	cas
Nitrate as N, dissolved	Calculation: NO3NO2 minus NO2	1.68			mg/L	0.02	0.1	03/03/08 0:00	calc
Nitrate/Nitrite as N, dissolved	M353.2 - Automated Cadmium Reduction	1.69		*	mg/L	0.02	0.1	02/05/08 18:29	pjb
Nitrite as N, dissolved	M353.2 - Automated Cadmium Reduction	0.01	B	*	mg/L	0.01	0.05	02/05/08 18:29	pjb
Residue, Filterable (TDS) @180C	160.1 / SM2540C	290			mg/L	10	20	02/06/08 15:02	lcp
Sulfate	300.0 - Ion Chromatography	37.8		*	mg/L	0.5	3	02/09/08 21:08	aml
TDS (calculated)	Calculation	284			mg/L	10	50	03/03/08 0:00	calc
TDS (ratio - measured/calculated)	Calculation	1.02						03/03/08 0:00	calc

Arizona license number: AZ0102

Report Header Explanations

Batch	A distinct set of samples analyzed at a specific time
Found	Value of the QC Type of interest
Limit	Upper limit for RPD, in %.
Lower	Lower Recovery Limit, in % (except for LCSS, mg/Kg)
MDL	Method Detection Limit. Same as Minimum Reporting Limit. Allows for instrument and annual fluctuations.
PCN/SCN	A number assigned to reagents/standards to trace to the manufacturer's certificate of analysis
PQL	Practical Quantitation Limit, typically 5 times the MDL.
QC	True Value of the Control Sample or the amount added to the Spike
Rec	Amount of the true value or spike added recovered, in % (except for LCSS, mg/Kg)
RPD	Relative Percent Difference, calculation used for Duplicate QC Types
Upper	Upper Recovery Limit, in % (except for LCSS, mg/Kg)
Sample	Value of the Sample of interest

QC Sample Types

AS	Analytical Spike (Post Digestion)	*LCSWD*	Laboratory Control Sample - Water Duplicate
ASD	Analytical Spike (Post Digestion) Duplicate	*LFB*	Laboratory Fortified Blank
CCB	Continuing Calibration Blank	*LFM*	Laboratory Fortified Matrix
CCV	Continuing Calivation Verification standard	*LFMD*	Laboratory Fortified Matrix Duplicate
DUP	Sample Duplicate	*LRB*	Laboratory Reagent Blank
ICB	Initial Calibration Blank	*MS*	Matrix Spike
ICV	Initial Calibration Verification standard	*MSD*	Matrix Spike Duplicate
ICSAB	Inter-element Correction Standard - A plus B solutions	*PBS*	Prep Blank - Soil
LCSS	Laboratory Control Sample - Soil	*PBW*	Prep Blank - Water
LCSSD	Laboratory Control Sample - Soil Duplicate	*PQV*	Practical Quantitation Verification standard
LCSW	Laboratory Control Sample - Water	*SDL*	Serial Dilution

QC Sample Type Explanations

Blanks	Verifies that there is no or minimal contamination in the prep method or calibration procedure.
Control Samples	Verifies the accuracy of the method, including the prep procedure.
Duplicates	Verifies the precision of the instrument and/or method.
Spikes/Fortified Matrix	Determines sample matrix interferences, if any.
Standard	Verifies the validity of the calibration.

ACZ Qualifiers (Qual)

B	Analyte concentration detected at a value between MDL and PQL.
H	Analysis exceeded method hold time. pH is a field test with an immediate hold time.
U	Analyte was analyzed for but not detected at the indicated MDL

Method References

(1)	EPA 600/4-83-020. Methods for Chemical Analysis of Water and Wastes, March 1983.
(2)	EPA 600/R-93-100. Methods for the Determination of Inorganic Substances in Environmental Samples, August 1993.
(3)	EPA 600/R-94-111. Methods for the Determination of Metals in Environmental Samples - Supplement I, May 1994.
(5)	EPA SW-846. Test Methods for Evaluating Solid Waste, Third Edition with Update III, December 1996.
(6)	Standard Methods for the Examination of Water and Wastewater, 19th edition, 1995.

Comments

(1)	QC results calculated from raw data. Results may vary slightly if the rounded values are used in the calculations.
(2)	Soil, Sludge, and Plant matrices for Inorganic analyses are reported on a dry weight basis.
(3)	Animal matrices for Inorganic analyses are reported on an "as received" basis.

Hydro Geo Chem, Inc.
Project ID: 872001.0

ACZ Project ID: ***L67530***

Alkalinity as CaCO3 SM2320B - Titration

ACZ ID	Type	Analyzed	PCN/SCN	QC	Sample	Found	Units	Rec	Lower	Upper	RPD	Limit	Qual
WG240091													
WG240091PBW1	PBW	02/06/08 14:09				U	mg/L		-20	20			
WG240091LCSW2	LCSW	02/06/08 14:20	WC080131-1	820		811.3	mg/L	98.9	90	110			
L67534-01DUP	DUP	02/06/08 17:01			490	497	mg/L				1.4	20	
WG240091PBW2	PBW	02/06/08 17:07				U	mg/L		-20	20			
WG240091LCSW5	LCSW	02/06/08 17:20	WC080131-1	820		815.1	mg/L	99.4	90	110			
WG240091LCSW8	LCSW	02/06/08 18:29	WC080131-1	820		810.5	mg/L	98.8	90	110			

Calcium, dissolved M200.7 ICP

ACZ ID	Type	Analyzed	PCN/SCN	QC	Sample	Found	Units	Rec	Lower	Upper	RPD	Limit	Qual
WG240225													
WG240225ICV	ICV	02/11/08 19:57	II080115-3	100		98.37	mg/L	98.4	95	105			
WG240225ICB	ICB	02/11/08 20:01				U	mg/L		-0.6	0.6			
WG240225LFB	LFB	02/11/08 20:17	II080125-1	67.97008		71.81	mg/L	105.6	85	115			
L67521-02AS	AS	02/11/08 21:24	II080125-1	67.97008	10	83.24	mg/L	107.8	85	115			
L67521-02ASD	ASD	02/11/08 21:28	II080125-1	67.97008	10	83.83	mg/L	108.6	85	115	0.71	20	

Chloride M300.0 - Ion Chromatography

ACZ ID	Type	Analyzed	PCN/SCN	QC	Sample	Found	Units	Rec	Lower	Upper	RPD	Limit	Qual
WG240236													
WG240236ICV	ICV	02/09/08 14:30	WI080128-8	19.98		20.48	mg/L	102.5	90	110			
WG240236ICB	ICB	02/09/08 14:48				U	mg/L		-1.5	1.5			
WG240236LFB	LFB	02/09/08 15:06	WI080128-9	30		31.21	mg/L	104	90	110			
L67529-01AS	AS	02/09/08 19:56	WI080128-9	30	23.2	52.44	mg/L	97.5	90	110			
L67529-01DUP	DUP	02/09/08 20:14			23.2	23.51	mg/L				1.3	20	
WG240236ICV1	ICV	02/11/08 18:09	WI080128-8	19.98		20.65	mg/L	103.4	90	110			
WG240236ICB1	ICB	02/11/08 18:27				U	mg/L		-1.5	1.5			

Fluoride SM4500F-C

ACZ ID	Type	Analyzed	PCN/SCN	QC	Sample	Found	Units	Rec	Lower	Upper	RPD	Limit	Qual
WG240886													
WG240886ICV	ICV	02/28/08 11:14	WC080227-1	2		1.97	mg/L	98.5	90	110			
WG240886ICB	ICB	02/28/08 11:19				U	mg/L		-0.3	0.3			
WG240886LFB1	LFB	02/28/08 11:24	WC080226-1	5		5.24	mg/L	104.8	90	110			
L67530-01AS	AS	02/28/08 11:29	WC080226-1	5	.2	6.26	mg/L	121.2	90	110			M1
L67530-01DUP	DUP	02/28/08 11:31			.2	.21	mg/L				4.9	20	RA
WG240886LFB2	LFB	02/28/08 12:51	WC080226-1	5		4.93	mg/L	98.6	90	110			

Magnesium, dissolved M200.7 ICP

ACZ ID	Type	Analyzed	PCN/SCN	QC	Sample	Found	Units	Rec	Lower	Upper	RPD	Limit	Qual
WG240225													
WG240225ICV	ICV	02/11/08 19:57	II080115-3	100		100.71	mg/L	100.7	95	105			
WG240225ICB	ICB	02/11/08 20:01				U	mg/L		-0.6	0.6			
WG240225LFB	LFB	02/11/08 20:17	II080125-1	54.96908		59.26	mg/L	107.8	85	115			
L67521-02AS	AS	02/11/08 21:24	II080125-1	54.96908	1.9	62.77	mg/L	110.7	85	115			
L67521-02ASD	ASD	02/11/08 21:28	II080125-1	54.96908	1.9	63.98	mg/L	112.9	85	115	1.91	20	

Hydro Geo Chem, Inc.
Project ID: 872001.0

ACZ Project ID: ***L67530***

Nitrate/Nitrite as N, dissolved M353.2 - Automated Cadmium Reduction

ACZ ID	Type	Analyzed	PCN/SCN	QC	Sample	Found	Units	Rec	Lower	Upper	RPD	Limit	Qual
WG240054													
WG240054ICV	ICV	02/05/08 18:18	WI071212-1	2.416		2.401	mg/L	99.4	90	110			
WG240054ICB	ICB	02/05/08 18:19				U	mg/L		-0.06	0.06			
WG240054LFB	LFB	02/05/08 18:23	WI070911-4	2		1.961	mg/L	98.1	90	110			
L67496-01AS	AS	02/05/08 18:26	WI070911-4	2	.12	2.118	mg/L	99.9	90	110			
L67526-01DUP	DUP	02/05/08 18:28			.07	.069	mg/L				1.4	20	RA

Nitrite as N, dissolved M353.2 - Automated Cadmium Reduction

ACZ ID	Type	Analyzed	PCN/SCN	QC	Sample	Found	Units	Rec	Lower	Upper	RPD	Limit	Qual
WG240054													
WG240054ICV	ICV	02/05/08 18:18	WI071212-1	.609		.633	mg/L	103.9	90	110			
WG240054ICB	ICB	02/05/08 18:19				U	mg/L		-0.03	0.03			
WG240054LFB	LFB	02/05/08 18:23	WI070911-4	1		1.028	mg/L	102.8	90	110			
L67496-01AS	AS	02/05/08 18:26	WI070911-4	1	.02	1.024	mg/L	100.4	90	110			
L67526-01DUP	DUP	02/05/08 18:28			U	U	mg/L				0	20	RA

Potassium, dissolved M200.7 ICP

ACZ ID	Type	Analyzed	PCN/SCN	QC	Sample	Found	Units	Rec	Lower	Upper	RPD	Limit	Qual
WG240225													
WG240225ICV	ICV	02/11/08 19:57	II080115-3	20		21.05	mg/L	105.3	95	105			
WG240225ICB	ICB	02/11/08 20:01				U	mg/L		-0.9	0.9			
WG240225LFB	LFB	02/11/08 20:17	II080125-1	99.76186		112.8	mg/L	113.1	85	115			
L67521-02AS	AS	02/11/08 21:24	II080125-1	99.76186	.9	118	mg/L	117.4	85	115			M1
L67521-02ASD	ASD	02/11/08 21:28	II080125-1	99.76186	.9	120.95	mg/L	120.3	85	115	2.47	20	M1

Residue, Filterable (TDS) @180C 160.1 / SM2540C

ACZ ID	Type	Analyzed	PCN/SCN	QC	Sample	Found	Units	Rec	Lower	Upper	RPD	Limit	Qual
WG240101													
WG240101PBW	PBW	02/06/08 15:00				U	mg/L		-20	20			
WG240101LCSW	LCSW	02/06/08 15:01	PCN28840	260		272	mg/L	104.6	80	120			
L67537-02DUP	DUP	02/06/08 15:15			620	614	mg/L				1	20	

Sodium, dissolved M200.7 ICP

ACZ ID	Type	Analyzed	PCN/SCN	QC	Sample	Found	Units	Rec	Lower	Upper	RPD	Limit	Qual
WG240225													
WG240225ICV	ICV	02/11/08 19:57	II080115-3	100		104.05	mg/L	104.1	95	105			
WG240225ICV	ICV	02/11/08 19:57	II080115-3	100		101.7	mg/L	101.7	95	105			
WG240225ICB	ICB	02/11/08 20:01				U	mg/L		-6	6			
WG240225ICB	ICB	02/11/08 20:01				U	mg/L		-0.9	0.9			
WG240225LFB	LFB	02/11/08 20:17	II080125-1	98.21624		108.7	mg/L	110.7	85	115			
WG240225LFB	LFB	02/11/08 20:17	II080125-1	98.21624		110.3	mg/L	112.3	85	115			
L67521-02AS	AS	02/11/08 21:24	II080125-1	98.21624	3.4	115.1	mg/L	113.7	85	115			
L67521-02ASD	ASD	02/11/08 21:28	II080125-1	98.21624	3.4	118.17	mg/L	116.9	85	115	2.63	20	MA

Hydro Geo Chem, Inc.
Project ID: 872001.0

ACZ Project ID: ***L67530***

Sulfate 300.0 - Ion Chromatography

ACZ ID	Type	Analyzed	PCN/SCN	QC	Sample	Found	Units	Rec	Lower	Upper	RPD	Limit	Qual
WG240083													
WG240083ICV	ICV	02/07/08 16:57	WI080128-8	50.1		50.44	mg/L	100.7	90	110			
WG240083ICB	ICB	02/07/08 17:15				U	mg/L		-1.5	1.5			
WG240083ICV1	ICV	02/09/08 11:47	WI080128-8	50.1		51.13	mg/L	102.1	90	110			
WG240083ICB1	ICB	02/09/08 12:05				U	mg/L		-1.5	1.5			
WG240236													
WG240236ICV	ICV	02/09/08 14:30	WI080128-8	50.1		51.88	mg/L	103.6	90	110			
WG240236ICB	ICB	02/09/08 14:48				U	mg/L		-1.5	1.5			
L67529-01AS	AS	02/09/08 19:56	WI080128-9	30	4.6	33.74	mg/L	97.1	90	110			
L67529-01DUP	DUP	02/09/08 20:14			4.6	4.59	mg/L				0.2	20	RA
WG240236ICV1	ICV	02/11/08 18:09	WI080128-8	50.1		51.63	mg/L	103.1	90	110			
WG240236ICB1	ICB	02/11/08 18:27				U	mg/L		-1.5	1.5			
WG240236LFB	LFB	02/11/08 18:45	WI080128-9					106.2	90	110			

ACZ Laboratories, Inc.
2773 Downhill Drive Steamboat Springs, CO 80487 (800) 334-5493

Inorganic Extended Qualifier Report

Hydro Geo Chem, Inc.

ACZ Project ID: ***L67530***

ACZ ID	WORKNUM	PARAMETER	METHOD	QUAL	DESCRIPTION
L67530-01	WG240225	Potassium, dissolved	M200.7 ICP	M1	Matrix spike recovery was high, the recovery of the associated control sample (LCS or LFB) was acceptable.
		Sodium, dissolved	M200.7 ICP	MA	Recovery for either the spike or spike duplicate was outside of the acceptance limits; the RPD was within the acceptance limits.
	WG240886	Fluoride	SM4500F-C	M1	Matrix spike recovery was high, the recovery of the associated control sample (LCS or LFB) was acceptable.
			SM4500F-C	RA	Relative Percent Difference (RPD) was not used for data validation because the sample concentration is too low for accurate evaluation (< 10x MDL).
	WG240054	Nitrate/Nitrite as N, dissolved	M353.2 - Automated Cadmium Reduction	RA	Relative Percent Difference (RPD) was not used for data validation because the sample concentration is too low for accurate evaluation (< 10x MDL).
		Nitrite as N, dissolved	M353.2 - Automated Cadmium Reduction	RA	Relative Percent Difference (RPD) was not used for data validation because the sample concentration is too low for accurate evaluation (< 10x MDL).
	WG240236	Sulfate	300.0 - Ion Chromatography	RA	Relative Percent Difference (RPD) was not used for data validation because the sample concentration is too low for accurate evaluation (< 10x MDL).

ACZ Laboratories, Inc.
2773 Downhill Drive Steamboat Springs, CO 80487 (800) 334-5493

Certification Qualifiers

Hydro Geo Chem, Inc.

ACZ Project ID: ***L67530***

No certification qualifiers associated with this analysis

ACZ Laboratories, Inc.
2773 Downhill Drive Steamboat Springs, CO 80487 (800) 334-5493

Sample Receipt

Hydro Geo Chem, Inc.
872001.0

ACZ Project ID: L67530
Date Received: 2/5/2008
Received By:
Date Printed: 2/5/2008

Receipt Verification

	YES	NO	NA
1) Does this project require special handling procedures such as CLP protocol?			X
2) Are the custody seals on the cooler intact?			X
3) Are the custody seals on the sample containers intact?			X
4) Is there a Chain of Custody or other directive shipping papers present?	X		
5) Is the Chain of Custody complete?	X		
6) Is the Chain of Custody in agreement with the samples received?	X		
7) Is there enough sample for all requested analyses?	X		
8) Are all samples within holding times for requested analyses?	X		
9) Were all sample containers received intact?	X		
10) Are the temperature blanks present?			X
11) Are the trip blanks (VOA and/or Cyanide) present?			X
12) Are samples requiring no headspace, headspace free?			X
13) Do the samples that require a Foreign Soils Permit have one?			X

Exceptions: If you answered no to any of the above questions, please describe

N/A

Contact (For any discrepancies, the client must be contacted)

N/A

Shipping Containers

Cooler Id	Temp (℃)	Rad (µR/hr)
NA5428	3.6	15

Client must contact ACZ Project Manager if analysis should not proceed for samples received outside of thermal preservation acceptance criteria.

Notes

ACZ Laboratories, Inc.
2773 Downhill Drive Steamboat Springs, CO 80487 (800) 334-5493

Sample Receipt

Hydro Geo Chem, Inc.
872001.0

ACZ Project ID: L67530
Date Received: 2/5/2008
Received By:

Sample Container Preservation

SAMPLE	CLIENT ID	R < 2	G < 2	BK < 2	Y< 2	YG< 2	B< 2	O < 2	T >12	N/A	RAD	ID
L67530-01	GARNER635		Y									

Sample Container Preservation Legend

Abbreviation	Description	Container Type	Preservative/Limits
R	Raw/Nitric	RED	pH must be < 2
B	Filtered/Sulfuric	BLUE	pH must be < 2
BK	Filtered/Nitric	BLACK	pH must be < 2
G	Filtered/Nitric	GREEN	pH must be < 2
O	Raw/Sulfuric	ORANGE	pH must be < 2
P	Raw/NaOH	PURPLE	pH must be > 12 *
T	Raw/NaOH Zinc Acetate	TAN	pH must be > 12
Y	Raw/Sulfuric	YELLOW	pH must be < 2
YG	Raw/Sulfuric	YELLOW GLASS	pH must be < 2
N/A	No preservative needed	Not applicable	
RAD	Gamma/Beta dose rate	Not applicable	must be < 250 µR/hr

* pH check performed by analyst prior to sample preparation

Sample IDs Reviewed By: _____

L67530

ACZ Laboratories, Inc.

2773 Downhill Drive Steamboat Springs, CO 80487 (800) 334-5493

CHAIN of CUSTODY

Report to:

Name: Dan Simpson
Company: Hydro Geo Chem Inc.
E-mail: dans@hgcinc.com
Address: 51 W. Wetmore Rd. Tucson, AZ 85705
Telephone: 520) 293-1500 x133

Copy of Report to:

Name: Jim Norris
Company: HGC Inc.
E-mail: jimn@hgcinc.com
Telephone: 520) 293-1500 x112

Invoice to:

Name: Jim Norris
Company: HGC Inc.
E-mail: jimn@hgcinc.com
Address: 51 W. Wetmore Rd Tucson, AZ 85737
Telephone:

If sample(s) received past holding time (HT), or if insufficient HT remains to complete analysis before expiration, shall ACZ proceed with requested short HT analyses? YES X / NO
If "NO" then ACZ will contact client for further instruction. If neither "YES" nor "NO" is indicated, ACZ will proceed with the requested analyses, even if HT is expired, and data will be qualified.

PROJECT INFORMATION

Quote #: FMCQB-GW
Project/PO #: 872001.0
Reporting state for compliance testing: AZ
Sampler's Name: Mark Arneson
Are any samples NRC licensable material? No

ANALYSES REQUESTED *(attach list or use quote number)*

SAMPLE IDENTIFICATION	DATE:TIME	Matrix	# of Containers	Ca Na Mg K	TDS $SO_4^{=}$ NO_3^- Cl^- F^-	Alk					
GARNER635	2/4/08: 1210	GW	3	X	X	X					

Matrix: SW (Surface Water) · GW (Ground Water) · WW (Waste Water) · DW (Drinking Water) · SL (Sludge) · SO (Soil) · OL (Oil) · Other (Specify)

REMARKS

Please refer to ACZ's terms & conditions located on the reverse side of this COC.

RELINQUISHED BY:	DATE:TIME	RECEIVED BY:	DATE:TIME
	2/4/08.1604	WPL	2/5/08 10:33

FRMAD050.03.05.02 White - Return with sample. Yellow - Retain for your records.

ACZ Laboratories, Inc.
2773 Downhill Drive Steamboat Springs, CO 80487 (800) 334-5493

Analytical Report

February 19, 2008

Report to:
Dan Simpson
Hydro Geo Chem, Inc.
51 West Wetmore Road Suite 101
Tuscon, AZ 85705

Bill to:
Accounts Payable
Hydro Geo Chem, Inc.
P. O. Box 97220
Phoenix, AZ 85060

cc: Jim Norris

Project ID: 872001.0
ACZ Project ID: L67560

Dan Simpson:

Enclosed are the analytical results for sample(s) submitted to ACZ Laboratories, Inc. (ACZ) on February 06, 2008. This project has been assigned to ACZ's project number, L67560. Please reference this number in all future inquiries.

All analyses were performed according to ACZ's Quality Assurance Plan, version 12.0. The enclosed results relate only to the samples received under L67560. Each section of this report has been reviewed and approved by the appropriate Laboratory Supervisor, or a qualified substitute.

Except as noted, the test results for the methods and parameters listed on ACZ's current NELAC certificate letter (#ACZ) meet all requirements of NELAC.

This report shall be used or copied only in its entirety. ACZ is not responsible for the consequences arising from the use of a partial report.

All samples and sub-samples associated with this project will be disposed of after March 19, 2008. If the samples are determined to be hazardous, additional charges apply for disposal (typically less than $10/sample). If you would like the samples to be held longer than ACZ's stated policy or to be returned, please contact your Project Manager or Customer Service Representative for further details and associated costs. ACZ retains analytical reports for five years.

If you have any questions or other needs, please contact your Project Manager.

S. Habermehl

Scott Habermehl has reviewed and approved this report.

ACZ Laboratories, Inc.
2773 Downhill Drive Steamboat Springs, CO 80487 (800) 334-5493

Inorganic Analytical Results

Hydro Geo Chem, Inc.
Project ID: 872001.0
Sample ID: RUIZ

ACZ Sample ID: ***L67560-01***
Date Sampled: *02/05/08 08:50*
Date Received: *02/06/08*
Sample Matrix: *Ground Water*

Wet Chemistry

Parameter	EPA Method	Result	Qual	XQ	Units	MDL	PQL	Date	Analyst
Sulfate	300.0 - Ion Chromatography	263		*	mg/L	3	10	02/11/08 19:03	aml

Arizona license number: AZ0102

ACZ Laboratories, Inc.
2773 Downhill Drive Steamboat Springs, CO 80487 (800) 334-5493

Inorganic Analytical Results

Hydro Geo Chem, Inc.
Project ID: 872001.0
Sample ID: BLOMMER

ACZ Sample ID: ***L67560-02***
Date Sampled: *02/05/08 10:20*
Date Received: *02/06/08*
Sample Matrix: *Ground Water*

Wet Chemistry

Parameter	EPA Method	Result	Qual	XQ	Units	MDL	PQL	Date	Analyst
Sulfate	300.0 - Ion Chromatography	206		*	mg/L	3	10	02/11/08 19:21	aml

Arizona license number: AZ0102

ACZ Laboratories, Inc.
2773 Downhill Drive Steamboat Springs, CO 80487 (800) 334-5493

Inorganic Analytical Results

Hydro Geo Chem, Inc.
Project ID: 872001.0
Sample ID: NOTEMAN

ACZ Sample ID: ***L67560-03***
Date Sampled: *02/05/08 12:15*
Date Received: *02/06/08*
Sample Matrix: *Ground Water*

Wet Chemistry

Parameter	EPA Method	Result	Qual	XQ	Units	MDL	PQL	Date	Analyst
Sulfate	300.0 - Ion Chromatography	310		*	mg/L	10	50	02/11/08 19:39	aml

Arizona license number: AZ0102

Report Header Explanations

Batch	A distinct set of samples analyzed at a specific time
Found	Value of the QC Type of interest
Limit	Upper limit for RPD, in %.
Lower	Lower Recovery Limit, in % (except for LCSS, mg/Kg)
MDL	Method Detection Limit. Same as Minimum Reporting Limit. Allows for instrument and annual fluctuations.
PCN/SCN	A number assigned to reagents/standards to trace to the manufacturer's certificate of analysis
PQL	Practical Quantitation Limit, typically 5 times the MDL.
QC	True Value of the Control Sample or the amount added to the Spike
Rec	Amount of the true value or spike added recovered, in % (except for LCSS, mg/Kg)
RPD	Relative Percent Difference, calculation used for Duplicate QC Types
Upper	Upper Recovery Limit, in % (except for LCSS, mg/Kg)
Sample	Value of the Sample of interest

QC Sample Types

AS	Analytical Spike (Post Digestion)	*LCSWD*	Laboratory Control Sample - Water Duplicate
ASD	Analytical Spike (Post Digestion) Duplicate	*LFB*	Laboratory Fortified Blank
CCB	Continuing Calibration Blank	*LFM*	Laboratory Fortified Matrix
CCV	Continuing Calivation Verification standard	*LFMD*	Laboratory Fortified Matrix Duplicate
DUP	Sample Duplicate	*LRB*	Laboratory Reagent Blank
ICB	Initial Calibration Blank	*MS*	Matrix Spike
ICV	Initial Calibration Verification standard	*MSD*	Matrix Spike Duplicate
ICSAB	Inter-element Correction Standard - A plus B solutions	*PBS*	Prep Blank - Soil
LCSS	Laboratory Control Sample - Soil	*PBW*	Prep Blank - Water
LCSSD	Laboratory Control Sample - Soil Duplicate	*PQV*	Practical Quantitation Verification standard
LCSW	Laboratory Control Sample - Water	*SDL*	Serial Dilution

QC Sample Type Explanations

Blanks	Verifies that there is no or minimal contamination in the prep method or calibration procedure.
Control Samples	Verifies the accuracy of the method, including the prep procedure.
Duplicates	Verifies the precision of the instrument and/or method.
Spikes/Fortified Matrix	Determines sample matrix interferences, if any.
Standard	Verifies the validity of the calibration.

ACZ Qualifiers (Qual)

B	Analyte concentration detected at a value between MDL and PQL.
H	Analysis exceeded method hold time. pH is a field test with an immediate hold time.
U	Analyte was analyzed for but not detected at the indicated MDL

Method References

(1)	EPA 600/4-83-020. Methods for Chemical Analysis of Water and Wastes, March 1983.
(2)	EPA 600/R-93-100. Methods for the Determination of Inorganic Substances in Environmental Samples, August 1993.
(3)	EPA 600/R-94-111. Methods for the Determination of Metals in Environmental Samples - Supplement I, May 1994.
(5)	EPA SW-846. Test Methods for Evaluating Solid Waste, Third Edition with Update III, December 1996.
(6)	Standard Methods for the Examination of Water and Wastewater, 19th edition, 1995.

Comments

(1)	QC results calculated from raw data. Results may vary slightly if the rounded values are used in the calculations.
(2)	Soil, Sludge, and Plant matrices for Inorganic analyses are reported on a dry weight basis.
(3)	Animal matrices for Inorganic analyses are reported on an "as received" basis.

Hydro Geo Chem, Inc.
Project ID: 872001.0

ACZ Project ID: ***L67560***

Sulfate 300.0 - Ion Chromatography

ACZ ID	Type	Analyzed	PCN/SCN	QC	Sample	Found	Units	Rec	Lower	Upper	RPD	Limit	Qual
WG240083													
WG240083ICV	ICV	02/07/08 16:57	WI080128-8	50.1		50.44	mg/L	100.7	90	110			
WG240083ICB	ICB	02/07/08 17:15				U	mg/L		-1.5	1.5			
WG240083ICV1	ICV	02/09/08 11:47	WI080128-8	50.1		51.13	mg/L	102.1	90	110			
WG240083ICB1	ICB	02/09/08 12:05				U	mg/L		-1.5	1.5			
WG240236													
WG240236ICV	ICV	02/09/08 14:30	WI080128-8	50.1		51.88	mg/L	103.6	90	110			
WG240236ICB	ICB	02/09/08 14:48				U	mg/L		-1.5	1.5			
L67529-01AS	AS	02/09/08 19:56	WI080128-9	30	4.6	33.74	mg/L	97.1	90	110			
L67529-01DUP	DUP	02/09/08 20:14			4.6	4.59	mg/L				0.2	20	RA
WG240236ICV1	ICV	02/11/08 18:09	WI080128-8	50.1		51.63	mg/L	103.1	90	110			
WG240236ICB1	ICB	02/11/08 18:27				U	mg/L		-1.5	1.5			
WG240236LFB	LFB	02/11/08 18:45	WI080128-9					106.2	90	110			

ACZ Laboratories, Inc.
2773 Downhill Drive Steamboat Springs, CO 80487 (800) 334-5493

Inorganic Extended Qualifier Report

Hydro Geo Chem, Inc.

ACZ Project ID: ***L67560***

ACZ ID	WORKNUM	PARAMETER	METHOD	QUAL	DESCRIPTION
L67560-01	WG240236	Sulfate	300.0 - Ion Chromatography	RA	Relative Percent Difference (RPD) was not used for data validation because the sample concentration is too low for accurate evaluation (< 10x MDL).
L67560-02	WG240236	Sulfate	300.0 - Ion Chromatography	RA	Relative Percent Difference (RPD) was not used for data validation because the sample concentration is too low for accurate evaluation (< 10x MDL).
L67560-03	WG240236	Sulfate	300.0 - Ion Chromatography	RA	Relative Percent Difference (RPD) was not used for data validation because the sample concentration is too low for accurate evaluation (< 10x MDL).
L67560-04	WG240236	Sulfate	300.0 - Ion Chromatography	RA	Relative Percent Difference (RPD) was not used for data validation because the sample concentration is too low for accurate evaluation (< 10x MDL).
L67560-05	WG240236	Sulfate	300.0 - Ion Chromatography	RA	Relative Percent Difference (RPD) was not used for data validation because the sample concentration is too low for accurate evaluation (< 10x MDL).

ACZ Laboratories, Inc.
2773 Downhill Drive Steamboat Springs, CO 80487 (800) 334-5493

Certification Qualifiers

Hydro Geo Chem, Inc.

ACZ Project ID: ***L67560***

No certification qualifiers associated with this analysis

ACZ Laboratories, Inc.
2773 Downhill Drive Steamboat Springs, CO 80487 (800) 334-5493

Sample Receipt

Hydro Geo Chem, Inc.
872001.0

ACZ Project ID: L67560
Date Received: 2/6/2008
Received By:
Date Printed: 2/6/2008

Receipt Verification

	YES	NO	NA
1) Does this project require special handling procedures such as CLP protocol?			X
2) Are the custody seals on the cooler intact?			X
3) Are the custody seals on the sample containers intact?			X
4) Is there a Chain of Custody or other directive shipping papers present?	X		
5) Is the Chain of Custody complete?	X		
6) Is the Chain of Custody in agreement with the samples received?	X		
7) Is there enough sample for all requested analyses?	X		
8) Are all samples within holding times for requested analyses?	X		
9) Were all sample containers received intact?	X		
10) Are the temperature blanks present?			X
11) Are the trip blanks (VOA and/or Cyanide) present?			X
12) Are samples requiring no headspace, headspace free?			X
13) Do the samples that require a Foreign Soils Permit have one?			X

Exceptions: If you answered no to any of the above questions, please describe

N/A

Contact (For any discrepancies, the client must be contacted)

N/A

Shipping Containers

Cooler Id	Temp (℃)	Rad (µR/hr)
NA5435	0.3	15

Client must contact ACZ Project Manager if analysis should not proceed for samples received outside of thermal preservation acceptance criteria.

Notes

ACZ Laboratories, Inc.
2773 Downhill Drive Steamboat Springs, CO 80487 (800) 334-5493

Sample Receipt

Hydro Geo Chem, Inc.
872001.0

ACZ Project ID: L67560
Date Received: 2/6/2008
Received By:

Sample Container Preservation

SAMPLE	CLIENT ID	R < 2	G < 2	BK < 2	Y< 2	YG< 2	B< 2	O < 2	T >12	N/A	RAD	ID
L67560-01	RUIZ									X		
L67560-02	BLOMMER									X		
L67560-03	NOTEMAN									X		
L67560-04	MARTIN									X		
L67560-05	CAMPBELL									X		

Sample Container Preservation Legend

Abbreviation	Description	Container Type	Preservative/Limits
R	Raw/Nitric	RED	pH must be < 2
B	Filtered/Sulfuric	BLUE	pH must be < 2
BK	Filtered/Nitric	BLACK	pH must be < 2
G	Filtered/Nitric	GREEN	pH must be < 2
O	Raw/Sulfuric	ORANGE	pH must be < 2
P	Raw/NaOH	PURPLE	pH must be > 12 *
T	Raw/NaOH Zinc Acetate	TAN	pH must be > 12
Y	Raw/Sulfuric	YELLOW	pH must be < 2
YG	Raw/Sulfuric	YELLOW GLASS	pH must be < 2
N/A	No preservative needed	Not applicable	
RAD	Gamma/Beta dose rate	Not applicable	must be < 250 µR/hr

* pH check performed by analyst prior to sample preparation

Sample IDs Reviewed By: _____

L67560

ACZ Laboratories, Inc.

2773 Downhill Drive Steamboat Springs, CO 80487 (800) 334-5493

CHAIN of CUSTODY

Report to:

Name: DAN SIMPSON
Company: HGC
E-mail: DANS@HGCINC.COM
Address: 51 WEST WETMORE ROAD SUIT 101 TUCSON AZ 85705
Telephone: (520) 293 1500 X133

Copy of Report to:

Name: JIM NORRIS
Company: HYDRO GEO CHEM
E-mail: JIMN@HGCINC.COM
Telephone: (520) 293 1500 X 112

Invoice to:

Name: JIM NORRIS
Company: HYDRO GEO CHEM
E-mail: JIMN@HGCINC.COM
Address: 51 W. WETMORE RD #101 293 1500 X 112
Telephone: (520) 293 1500 X 112

If sample(s) received past holding time (HT), or if insufficient HT remains to complete analysis before expiration, shall ACZ proceed with requested short HT analyses? YES ✓ NO
If "NO" then ACZ will contact client for further instruction. If neither "YES" nor "NO" is indicated, ACZ will proceed with the requested analyses, even if HT is expired, and data will be qualified.

PROJECT INFORMATION

Quote #: SO4--IC
Project/PO #: 872001.0
Reporting state for compliance testing: AZ
Sampler's Name: ALI PANDAMOUZ
Are any samples NRC licensable material?

ANALYSES REQUESTED *(attach list or use quote number)*

SAMPLE IDENTIFICATION	DATE:TIME	Matrix	# of Containers	SO4--							
RUIZ	02/05/2008-0850	GW		✓							
BLOMMER	02/05/2008-1020	GW		✓							
NOTEMAN	02/05/2008-1215	GW		✓							
MARTIN	02/05/2008-1350	GW		✓							
CAMPBELL	02/05/2008-1525	GW		✓							

Matrix: SW (Surface Water) · GW (Ground Water) · WW (Waste Water) · DW (Drinking Water) · SL (Sludge) · SO (Soil) · OL (Oil) · Other (Specify)

REMARKS

Please refer to ACZ's terms & conditions located on the reverse side of this COC.

RELINQUISHED BY:	DATE:TIME	RECEIVED BY:	DATE:TIME
Ali Pandamouz	02/05/2008-1640		2-6-08 11:20

FRMAD050.03.05.02 White - Return with sample. Yellow - Retain for your records.

ACZ Laboratories, Inc.
2773 Downhill Drive Steamboat Springs, CO 80487 (800) 334-5493

Analytical Report

February 20, 2008

Report to:
Dan Simpson
Hydro Geo Chem, Inc.
51 West Wetmore Road Suite 101
Tuscon, AZ 85705

Bill to:
Accounts Payable
Hydro Geo Chem, Inc.
P. O. Box 97220
Phoenix, AZ 85060

cc: Jim Norris

Project ID: 872001.0
ACZ Project ID: L67573

Dan Simpson:

Enclosed are the analytical results for sample(s) submitted to ACZ Laboratories, Inc. (ACZ) on February 07, 2008. This project has been assigned to ACZ's project number, L67573. Please reference this number in all future inquiries.

All analyses were performed according to ACZ's Quality Assurance Plan, version 12.0. The enclosed results relate only to the samples received under L67573. Each section of this report has been reviewed and approved by the appropriate Laboratory Supervisor, or a qualified substitute.

Except as noted, the test results for the methods and parameters listed on ACZ's current NELAC certificate letter (#ACZ) meet all requirements of NELAC.

This report shall be used or copied only in its entirety. ACZ is not responsible for the consequences arising from the use of a partial report.

All samples and sub-samples associated with this project will be disposed of after March 20, 2008. If the samples are determined to be hazardous, additional charges apply for disposal (typically less than $10/sample). If you would like the samples to be held longer than ACZ's stated policy or to be returned, please contact your Project Manager or Customer Service Representative for further details and associated costs. ACZ retains analytical reports for five years.

If you have any questions or other needs, please contact your Project Manager.

S. Habermehl

Scott Habermehl has reviewed and approved this report.

ACZ Laboratories, Inc.
2773 Downhill Drive Steamboat Springs, CO 80487 (800) 334-5493

Inorganic Analytical Results

Hydro Geo Chem, Inc.
Project ID: 872001.0
Sample ID: KEEFER

ACZ Sample ID: ***L67573-01***
Date Sampled: *02/06/08 09:00*
Date Received: *02/07/08*
Sample Matrix: *Ground Water*

Wet Chemistry

Parameter	EPA Method	Result	Qual	XQ	Units	MDL	PQL	Date	Analyst
Sulfate	300.0 - Ion Chromatography	6.8		*	mg/L	0.5	3	02/09/08 23:32	aml

Arizona license number: AZ0102

ACZ Laboratories, Inc.
2773 Downhill Drive Steamboat Springs, CO 80487 (800) 334-5493

Inorganic Analytical Results

Hydro Geo Chem, Inc.
Project ID: 872001.0
Sample ID: FRANCO

ACZ Sample ID: ***L67573-02***
Date Sampled: *02/06/08 11:36*
Date Received: *02/07/08*
Sample Matrix: *Ground Water*

Wet Chemistry

Parameter	EPA Method	Result	Qual	XQ	Units	MDL	PQL	Date	Analyst
Sulfate	300.0 - Ion Chromatography	670			mg/L	10	50	02/15/08 12:41	aml

Arizona license number: AZ0102

ACZ Laboratories, Inc.
2773 Downhill Drive Steamboat Springs, CO 80487 (800) 334-5493

Inorganic Analytical Results

Hydro Geo Chem, Inc.
Project ID: 872001.0
Sample ID: PIONKE

ACZ Sample ID: ***L67573-03***
Date Sampled: *02/06/08 10:17*
Date Received: *02/07/08*
Sample Matrix: *Ground Water*

Wet Chemistry

Parameter	EPA Method	Result	Qual	XQ	Units	MDL	PQL	Date	Analyst
Sulfate	300.0 - Ion Chromatography	394			mg/L	5	30	02/15/08 13:36	aml

Arizona license number: AZ0102

Report Header Explanations

Batch	A distinct set of samples analyzed at a specific time
Found	Value of the QC Type of interest
Limit	Upper limit for RPD, in %.
Lower	Lower Recovery Limit, in % (except for LCSS, mg/Kg)
MDL	Method Detection Limit. Same as Minimum Reporting Limit. Allows for instrument and annual fluctuations.
PCN/SCN	A number assigned to reagents/standards to trace to the manufacturer's certificate of analysis
PQL	Practical Quantitation Limit, typically 5 times the MDL.
QC	True Value of the Control Sample or the amount added to the Spike
Rec	Amount of the true value or spike added recovered, in % (except for LCSS, mg/Kg)
RPD	Relative Percent Difference, calculation used for Duplicate QC Types
Upper	Upper Recovery Limit, in % (except for LCSS, mg/Kg)
Sample	Value of the Sample of interest

QC Sample Types

AS	Analytical Spike (Post Digestion)	*LCSWD*	Laboratory Control Sample - Water Duplicate
ASD	Analytical Spike (Post Digestion) Duplicate	*LFB*	Laboratory Fortified Blank
CCB	Continuing Calibration Blank	*LFM*	Laboratory Fortified Matrix
CCV	Continuing Calivation Verification standard	*LFMD*	Laboratory Fortified Matrix Duplicate
DUP	Sample Duplicate	*LRB*	Laboratory Reagent Blank
ICB	Initial Calibration Blank	*MS*	Matrix Spike
ICV	Initial Calibration Verification standard	*MSD*	Matrix Spike Duplicate
ICSAB	Inter-element Correction Standard - A plus B solutions	*PBS*	Prep Blank - Soil
LCSS	Laboratory Control Sample - Soil	*PBW*	Prep Blank - Water
LCSSD	Laboratory Control Sample - Soil Duplicate	*PQV*	Practical Quantitation Verification standard
LCSW	Laboratory Control Sample - Water	*SDL*	Serial Dilution

QC Sample Type Explanations

Blanks	Verifies that there is no or minimal contamination in the prep method or calibration procedure.
Control Samples	Verifies the accuracy of the method, including the prep procedure.
Duplicates	Verifies the precision of the instrument and/or method.
Spikes/Fortified Matrix	Determines sample matrix interferences, if any.
Standard	Verifies the validity of the calibration.

ACZ Qualifiers (Qual)

B	Analyte concentration detected at a value between MDL and PQL.
H	Analysis exceeded method hold time. pH is a field test with an immediate hold time.
U	Analyte was analyzed for but not detected at the indicated MDL

Method References

(1)	EPA 600/4-83-020. Methods for Chemical Analysis of Water and Wastes, March 1983.
(2)	EPA 600/R-93-100. Methods for the Determination of Inorganic Substances in Environmental Samples, August 1993.
(3)	EPA 600/R-94-111. Methods for the Determination of Metals in Environmental Samples - Supplement I, May 1994.
(5)	EPA SW-846. Test Methods for Evaluating Solid Waste, Third Edition with Update III, December 1996.
(6)	Standard Methods for the Examination of Water and Wastewater, 19th edition, 1995.

Comments

(1)	QC results calculated from raw data. Results may vary slightly if the rounded values are used in the calculations.
(2)	Soil, Sludge, and Plant matrices for Inorganic analyses are reported on a dry weight basis.
(3)	Animal matrices for Inorganic analyses are reported on an "as received" basis.

Hydro Geo Chem, Inc.
Project ID: 872001.0

ACZ Project ID: ***L67573***

Sulfate 300.0 - Ion Chromatography

ACZ ID	Type	Analyzed	PCN/SCN	QC	Sample	Found	Units	Rec	Lower	Upper	RPD	Limit	Qual
WG240083													
WG240083ICV	ICV	02/07/08 16:57	WI080128-8	50.1		50.44	mg/L	100.7	90	110			
WG240083ICB	ICB	02/07/08 17:15				U	mg/L		-1.5	1.5			
WG240083ICV1	ICV	02/09/08 11:47	WI080128-8	50.1		51.13	mg/L	102.1	90	110			
WG240083ICB1	ICB	02/09/08 12:05				U	mg/L		-1.5	1.5			
WG240236													
WG240236ICV	ICV	02/09/08 14:30	WI080128-8	50.1		51.88	mg/L	103.6	90	110			
WG240236ICB	ICB	02/09/08 14:48				U	mg/L		-1.5	1.5			
L67529-01AS	AS	02/09/08 19:56	WI080128-9	30	4.6	33.74	mg/L	97.1	90	110			
L67529-01DUP	DUP	02/09/08 20:14			4.6	4.59	mg/L				0.2	20	RA
WG240236ICV1	ICV	02/11/08 18:09	WI080128-8	50.1		51.63	mg/L	103.1	90	110			
WG240236ICB1	ICB	02/11/08 18:27				U	mg/L		-1.5	1.5			
WG240236LFB	LFB	02/11/08 18:45	WI080128-9					106.2	90	110			
WG240303													
WG240303ICV	ICV	02/13/08 13:23	WI080128-8	50.1		51.45	mg/L	102.7	90	110			
WG240303ICB	ICB	02/13/08 13:41				U	mg/L		-1.5	1.5			
WG240303LFB	LFB	02/13/08 13:59	WI080128-9	30		29.94	mg/L	99.8	90	110			
WG240303ICV1	ICV	02/15/08 12:05	WI080128-8	50.1		46.41	mg/L	92.6	90	110			
WG240303ICB1	ICB	02/15/08 12:23				.63	mg/L		-1.5	1.5			
L67573-02AS	AS	02/15/08 12:59	WI080128-9	600	670	1293	mg/L	103.8	90	110			
L67573-02DUP	DUP	02/15/08 13:18			670	627	mg/L				6.6	20	

ACZ Laboratories, Inc.
2773 Downhill Drive Steamboat Springs, CO 80487 (800) 334-5493

Inorganic Extended Qualifier Report

Hydro Geo Chem, Inc.

ACZ Project ID: ***L67573***

ACZ ID	WORKNUM	PARAMETER	METHOD	QUAL	DESCRIPTION
L67573-01	WG240236	Sulfate	300.0 - Ion Chromatography	RA	Relative Percent Difference (RPD) was not used for data validation because the sample concentration is too low for accurate evaluation (< 10x MDL).

ACZ Laboratories, Inc.
2773 Downhill Drive Steamboat Springs, CO 80487 (800) 334-5493

Certification Qualifiers

Hydro Geo Chem, Inc.

ACZ Project ID: ***L67573***

No certification qualifiers associated with this analysis

ACZ Laboratories, Inc.
2773 Downhill Drive Steamboat Springs, CO 80487 (800) 334-5493

Sample Receipt

Hydro Geo Chem, Inc.
872001.0

ACZ Project ID: L67573
Date Received: 2/7/2008
Received By:
Date Printed: 2/7/2008

Receipt Verification

	YES	NO	NA
1) Does this project require special handling procedures such as CLP protocol?			X
2) Are the custody seals on the cooler intact?			X
3) Are the custody seals on the sample containers intact?			X
4) Is there a Chain of Custody or other directive shipping papers present?	X		
5) Is the Chain of Custody complete?	X		
6) Is the Chain of Custody in agreement with the samples received?	X		
7) Is there enough sample for all requested analyses?	X		
8) Are all samples within holding times for requested analyses?	X		
9) Were all sample containers received intact?	X		
10) Are the temperature blanks present?			X
11) Are the trip blanks (VOA and/or Cyanide) present?			X
12) Are samples requiring no headspace, headspace free?			X
13) Do the samples that require a Foreign Soils Permit have one?			X

Exceptions: If you answered no to any of the above questions, please describe

N/A

Contact (For any discrepancies, the client must be contacted)

N/A

Shipping Containers

Cooler Id	Temp (℃)	Rad (µR/hr)
NA5451	0.2	15

Client must contact ACZ Project Manager if analysis should not proceed for samples received outside of thermal preservation acceptance criteria.

Notes

ACZ Laboratories, Inc.
2773 Downhill Drive Steamboat Springs, CO 80487 (800) 334-5493

Sample Receipt

Hydro Geo Chem, Inc.
872001.0

ACZ Project ID: L67573
Date Received: 2/7/2008
Received By:

Sample Container Preservation

SAMPLE	CLIENT ID	R < 2	G < 2	BK < 2	Y< 2	YG< 2	B< 2	O < 2	T >12	N/A	RAD	ID
L67573-01	KEEFER									X		
L67573-02	FRANCO									X		
L67573-03	PIONKE									X		

Sample Container Preservation Legend

Abbreviation	Description	Container Type	Preservative/Limits
R	Raw/Nitric	RED	pH must be < 2
B	Filtered/Sulfuric	BLUE	pH must be < 2
BK	Filtered/Nitric	BLACK	pH must be < 2
G	Filtered/Nitric	GREEN	pH must be < 2
O	Raw/Sulfuric	ORANGE	pH must be < 2
P	Raw/NaOH	PURPLE	pH must be > 12 *
T	Raw/NaOH Zinc Acetate	TAN	pH must be > 12
Y	Raw/Sulfuric	YELLOW	pH must be < 2
YG	Raw/Sulfuric	YELLOW GLASS	pH must be < 2
N/A	No preservative needed	Not applicable	
RAD	Gamma/Beta dose rate	Not applicable	must be < 250 µR/hr

* pH check performed by analyst prior to sample preparation

Sample IDs Reviewed By: _____

L67573

ACZ Laboratories, Inc.

2773 Downhill Drive Steamboat Springs, CO 80487 (800) 334-5493

CHAIN of CUSTODY

Report to:

Name: Dan Simpson
Company: Hydro Geo Chem Inc.
E-mail: dans@hgcinc.com
Address: 51 W. Wetmore Rd Tucson AZ 85705
Telephone: 520) 293-1500 x133

Copy of Report to:

Name: Jim Norris
Company: Hydro Geo Chem Inc
E-mail: jimn@hgcinc.com
Telephone: 520) 293-1500 x112

Invoice to:

Name: Jim Norris
Company: Hydro Geo Chem Inc.
E-mail: jimn@hgcinc.com
Address: 51 W. Wetmore Rd Tucson AZ 85737
Telephone: (520) 293-1500 x112

If sample(s) received past holding time (HT), or if insufficient HT remains to complete analysis before expiration, shall ACZ proceed with requested short HT analyses? YES X / NO
If "NO" then ACZ will contact client for further instruction. If neither "YES" nor "NO" is indicated, ACZ will proceed with the requested analyses, even if HT is expired, and data will be qualified.

PROJECT INFORMATION

Quote #: SO4-IC
Project/PO #: 872001.0
Reporting state for compliance testing: AZ
Sampler's Name: Mark Arneson
Are any samples NRC licensable material? No

ANALYSES REQUESTED *(attach list or use quote number)*

SAMPLE IDENTIFICATION	DATE:TIME	Matrix	# of Containers	1 SO4							
KEEFER	2-6-08:0900	GW	1	X							
FRANKO	2-6-08:1136	GW	1	X							
PIONKE	2-6-08:1017	GW	1	X							

Matrix: SW (Surface Water) · GW (Ground Water) · WW (Waste Water) · DW (Drinking Water) · SL (Sludge) · SO (Soil) · OL (Oil) · Other (Specify)

REMARKS

Please refer to ACZ's terms & conditions located on the reverse side of this COC.

RELINQUISHED BY:	DATE:TIME	RECEIVED BY:	DATE:TIME
	1634: 2-6-08	WRL	2-7-08 10:43

FRMAD050.03.05.02 White - Return with sample. Yellow - Retain for your records.

ACZ Laboratories, Inc.
2773 Downhill Drive Steamboat Springs, CO 80487 (800) 334-5493

Revised Analytical Report

Dan Simpson
Hydro Geo Chem, Inc.
51 West Wetmore Road, Suite 101
Tucson, AZ 85705

March 4, 2008

cc: Jim Norris

Project ID: 872001.0
ACZ Project ID: L67574

Dan Simpson:

Enclosed are revised analytical reports for sample(s) submitted to ACZ Laboratories, Inc. (ACZ) on February 07, 2008 and reported on February 20, 2008. Refer to the case narrative for an explanation of the changes. This project was assigned to ACZ's project number, L67574. Please reference this number in all future inquiries.

All analyses were performed according to ACZ's Quality Assurance Plan, version 12.0. The enclosed results relate only to the samples received under L67574. Each section of this report has been reviewed and approved by the appropriate Laboratory Supervisor, or a qualified substitute.

Except as noted, the test results for the methods and parameters listed on ACZ's current NELAC certificate letter (#ACZ) meet all the requirements of NELAC.

This report should be used or copied only in its entirety. ACZ is not responsible for the consequences arising from the use of a partial report.

All samples and sub-samples associated with this project will be disposed of after March 20, 2008. If the samples are determined to be hazardous, additional charges apply for disposal (typically less than $10/sample). If you would like the samples to be held longer than ACZ's stated policy or to be returned, please contact your Project Manager or Customer Service Representative for further details and associated costs. ACZ retains analytical reports for five years. Please notify your Project Manager if you have other needs.

If you have any questions, please contact your Project Manager or Customer Service Representative.

S. Habermehl

Scott Habermehl has reviewed
and approved this report.

Hydro Geo Chem, Inc.

March 04, 2008

Project ID: 872001.0
ACZ Project ID: L67574

Sample Receipt

ACZ Laboratories, Inc. (ACZ) received 2 ground water samples from Hydro Geo Chem, Inc. on February 7, 2008. The samples were received in good condition. Upon receipt, the sample custodian removed the samples from the cooler, inspected the contents, and logged the samples into ACZ's computerized Laboratory Information Management System (LIMS). The samples were assigned ACZ LIMS project number L67574. The custodian verified the sample information entered into the computer against the chain of custody (COC) forms and sample bottle labels.

Holding Times

All analyses were performed within EPA recommended holding times.

Sample Analysis

These samples were analyzed for inorganic parameters. The individual methods are referenced on both, the ACZ invoice and the analytical reports. The extended qualifier reports may contain footnotes qualifying specific elements due to QC failures. In addition the following has been noted with this specific project:

1. This project has been revised to include an analysis for Fluoride which was originally missed.

ACZ Laboratories, Inc.
2773 Downhill Drive Steamboat Springs, CO 80487 (800) 334-5493

Inorganic Analytical Results

Hydro Geo Chem, Inc.
Project ID: 872001.0
Sample ID: BIMA

ACZ Sample ID: ***L67574-01***
Date Sampled: *02/06/08 15:50*
Date Received: *02/07/08*
Sample Matrix: *Ground Water*

Metals Analysis

Parameter	EPA Method	Result	Qual	XQ	Units	MDL	PQL	Date	Analyst
Calcium, dissolved	M200.7 ICP	224			mg/L	0.2	1	02/12/08 2:40	wfg
Magnesium, dissolved	M200.7 ICP	48.4			mg/L	0.2	1	02/12/08 2:40	wfg
Potassium, dissolved	M200.7 ICP	12.4			mg/L	0.3	2	02/12/08 2:40	wfg
Sodium, dissolved	M200.7 ICP	65.9			mg/L	0.3	2	02/12/08 2:40	wfg

Wet Chemistry

Parameter	EPA Method	Result	Qual	XQ	Units	MDL	PQL	Date	Analyst
Alkalinity as CaCO3	SM2320B - Titration								
Bicarbonate as CaCO3		510			mg/L	2	20	02/14/08 0:00	jlf
Carbonate as CaCO3			U		mg/L	2	20	02/14/08 0:00	jlf
Hydroxide as CaCO3			U		mg/L	2	20	02/14/08 0:00	jlf
Total Alkalinity		510		*	mg/L	2	20	02/14/08 0:00	jlf
Cation-Anion Balance	Calculation								
Cation-Anion Balance		1.1			%			03/03/08 0:00	calc
Sum of Anions		18.0			meq/L	0.1	0.5	03/03/08 0:00	calc
Sum of Cations		18.4			meq/L	0.1	0.5	03/03/08 0:00	calc
Chloride	M300.0 - Ion Chromatography	105			mg/L	3	10	02/15/08 13:54	aml
Fluoride	SM4500F-C	0.1	B	*	mg/L	0.1	0.5	02/28/08 11:34	cas
Nitrate as N, dissolved	Calculation: NO3NO2 minus NO2	6.8			mg/L	0.1	0.5	03/03/08 0:00	calc
Nitrate/Nitrite as N, dissolved	M353.2 - Automated Cadmium Reduction	6.8			mg/L	0.1	0.5	02/07/08 18:31	pjb
Nitrite as N, dissolved	M353.2 - Automated Cadmium Reduction		U	*	mg/L	0.01	0.05	02/07/08 18:16	pjb
Residue, Filterable (TDS) @180C	160.1 / SM2540C	980			mg/L	10	20	02/13/08 15:47	cas
Sulfate	300.0 - Ion Chromatography	210			mg/L	3	10	02/15/08 13:54	aml
TDS (calculated)	Calculation	1000			mg/L	10	50	03/03/08 0:00	calc
TDS (ratio - measured/calculated)	Calculation	0.98						03/03/08 0:00	calc

Arizona license number: AZ0102

Hydro Geo Chem, Inc.
Project ID: 872001.0
Sample ID: SUNBELT

ACZ Sample ID: ***L67574-02***
Date Sampled: *02/06/08 14:25*
Date Received: *02/07/08*
Sample Matrix: *Ground Water*

Metals Analysis

Parameter	EPA Method	Result	Qual	XQ	Units	MDL	PQL	Date	Analyst
Calcium, dissolved	M200.7 ICP	56.6			mg/L	0.2	1	02/12/08 2:44	wfg
Magnesium, dissolved	M200.7 ICP	7.9			mg/L	0.2	1	02/12/08 2:44	wfg
Potassium, dissolved	M200.7 ICP	2.4			mg/L	0.3	2	02/12/08 2:44	wfg
Sodium, dissolved	M200.7 ICP	40.7			mg/L	0.3	2	02/12/08 2:44	wfg

Wet Chemistry

Parameter	EPA Method	Result	Qual	XQ	Units	MDL	PQL	Date	Analyst
Alkalinity as CaCO3	SM2320B - Titration								
Bicarbonate as CaCO3		183			mg/L	2	20	02/14/08 0:00	jlf
Carbonate as CaCO3			U		mg/L	2	20	02/14/08 0:00	jlf
Hydroxide as CaCO3			U		mg/L	2	20	02/14/08 0:00	jlf
Total Alkalinity		183		*	mg/L	2	20	02/14/08 0:00	jlf
Cation-Anion Balance	Calculation								
Cation-Anion Balance		1.0			%			03/03/08 0:00	calc
Sum of Anions		5.2			meq/L	0.1	0.5	03/03/08 0:00	calc
Sum of Cations		5.3			meq/L	0.1	0.5	03/03/08 0:00	calc
Chloride	M300.0 - Ion Chromatography	34.2			mg/L	0.5	3	02/13/08 15:48	aml
Fluoride	SM4500F-C	0.8		*	mg/L	0.1	0.5	02/28/08 11:37	cas
Nitrate as N, dissolved	Calculation: NO3NO2 minus NO2	2.02			mg/L	0.02	0.1	03/03/08 0:00	calc
Nitrate/Nitrite as N, dissolved	M353.2 - Automated Cadmium Reduction	2.02			mg/L	0.02	0.1	02/07/08 18:19	pjb
Nitrite as N, dissolved	M353.2 - Automated Cadmium Reduction		U	*	mg/L	0.01	0.05	02/07/08 18:19	pjb
Residue, Filterable (TDS) @180C	160.1 / SM2540C	270			mg/L	10	20	02/13/08 15:48	cas
Sulfate	300.0 - Ion Chromatography	18.7			mg/L	0.5	3	02/13/08 15:48	aml
TDS (calculated)	Calculation	280			mg/L	10	50	03/03/08 0:00	calc
TDS (ratio - measured/calculated)	Calculation	0.96						03/03/08 0:00	calc

Arizona license number: AZ0102

Report Header Explanations

Batch	A distinct set of samples analyzed at a specific time
Found	Value of the QC Type of interest
Limit	Upper limit for RPD, in %.
Lower	Lower Recovery Limit, in % (except for LCSS, mg/Kg)
MDL	Method Detection Limit. Same as Minimum Reporting Limit. Allows for instrument and annual fluctuations.
PCN/SCN	A number assigned to reagents/standards to trace to the manufacturer's certificate of analysis
PQL	Practical Quantitation Limit, typically 5 times the MDL.
QC	True Value of the Control Sample or the amount added to the Spike
Rec	Amount of the true value or spike added recovered, in % (except for LCSS, mg/Kg)
RPD	Relative Percent Difference, calculation used for Duplicate QC Types
Upper	Upper Recovery Limit, in % (except for LCSS, mg/Kg)
Sample	Value of the Sample of interest

QC Sample Types

AS	Analytical Spike (Post Digestion)	*LCSWD*	Laboratory Control Sample - Water Duplicate
ASD	Analytical Spike (Post Digestion) Duplicate	*LFB*	Laboratory Fortified Blank
CCB	Continuing Calibration Blank	*LFM*	Laboratory Fortified Matrix
CCV	Continuing Calivation Verification standard	*LFMD*	Laboratory Fortified Matrix Duplicate
DUP	Sample Duplicate	*LRB*	Laboratory Reagent Blank
ICB	Initial Calibration Blank	*MS*	Matrix Spike
ICV	Initial Calibration Verification standard	*MSD*	Matrix Spike Duplicate
ICSAB	Inter-element Correction Standard - A plus B solutions	*PBS*	Prep Blank - Soil
LCSS	Laboratory Control Sample - Soil	*PBW*	Prep Blank - Water
LCSSD	Laboratory Control Sample - Soil Duplicate	*PQV*	Practical Quantitation Verification standard
LCSW	Laboratory Control Sample - Water	*SDL*	Serial Dilution

QC Sample Type Explanations

Blanks	Verifies that there is no or minimal contamination in the prep method or calibration procedure.
Control Samples	Verifies the accuracy of the method, including the prep procedure.
Duplicates	Verifies the precision of the instrument and/or method.
Spikes/Fortified Matrix	Determines sample matrix interferences, if any.
Standard	Verifies the validity of the calibration.

ACZ Qualifiers (Qual)

B	Analyte concentration detected at a value between MDL and PQL.
H	Analysis exceeded method hold time. pH is a field test with an immediate hold time.
U	Analyte was analyzed for but not detected at the indicated MDL

Method References

(1)	EPA 600/4-83-020. Methods for Chemical Analysis of Water and Wastes, March 1983.
(2)	EPA 600/R-93-100. Methods for the Determination of Inorganic Substances in Environmental Samples, August 1993.
(3)	EPA 600/R-94-111. Methods for the Determination of Metals in Environmental Samples - Supplement I, May 1994.
(5)	EPA SW-846. Test Methods for Evaluating Solid Waste, Third Edition with Update III, December 1996.
(6)	Standard Methods for the Examination of Water and Wastewater, 19th edition, 1995.

Comments

(1)	QC results calculated from raw data. Results may vary slightly if the rounded values are used in the calculations.
(2)	Soil, Sludge, and Plant matrices for Inorganic analyses are reported on a dry weight basis.
(3)	Animal matrices for Inorganic analyses are reported on an "as received" basis.

Hydro Geo Chem, Inc.
Project ID: 872001.0

ACZ Project ID: ***L67574***

Alkalinity as CaCO3 SM2320B - Titration

ACZ ID	Type	Analyzed	PCN/SCN	QC	Sample	Found	Units	Rec	Lower	Upper	RPD	Limit	Qual
WG240436													
WG240436PBW1	PBW	02/14/08 16:49				25.4	mg/L		-20	20			B4 B7
WG240436LCSW2	LCSW	02/14/08 17:01	WC080131-1	820		850.9	mg/L	103.8	90	110			
L67612-01DUP	DUP	02/14/08 18:19			39	36.3	mg/L				7.2	20	
WG240436PBW2	PBW	02/14/08 20:47				U	mg/L		-20	20			
WG240436LCSW5	LCSW	02/14/08 20:58	WC080131-1	820		854.8	mg/L	104.2	90	110			

Calcium, dissolved M200.7 ICP

ACZ ID	Type	Analyzed	PCN/SCN	QC	Sample	Found	Units	Rec	Lower	Upper	RPD	Limit	Qual
WG240286													
WG240286ICV	ICV	02/12/08 1:38	II080115-3	100		98.94	mg/L	98.9	95	105			
WG240286ICB	ICB	02/12/08 1:42				U	mg/L		-0.6	0.6			
WG240286LFB	LFB	02/12/08 1:58	II080209-4	67.97008		68.63	mg/L	101	85	115			
L67490-01AS	AS	02/12/08 2:11	II080209-4	67.97008	63.3	131.1	mg/L	99.7	85	115			
L67490-01ASD	ASD	02/12/08 2:15	II080209-4	67.97008	63.3	130.44	mg/L	98.8	85	115	0.5	20	

Chloride M300.0 - Ion Chromatography

ACZ ID	Type	Analyzed	PCN/SCN	QC	Sample	Found	Units	Rec	Lower	Upper	RPD	Limit	Qual
WG240303													
WG240303ICV	ICV	02/13/08 13:23	WI080128-8	19.98		20.4	mg/L	102.1	90	110			
WG240303ICB	ICB	02/13/08 13:41				U	mg/L		-1.5	1.5			
WG240303LFB	LFB	02/13/08 13:59	WI080128-9	30		30	mg/L	100	90	110			
L67573-02AS	AS	02/13/08 14:35	WI080128-9	30	22.3	51.85	mg/L	98.5	90	110			
L67573-02DUP	DUP	02/13/08 14:53			22.3	22.38	mg/L				0.4	20	
WG240303ICV1	ICV	02/15/08 12:05	WI080128-8	19.98		18.41	mg/L	92.1	90	110			
WG240303ICB1	ICB	02/15/08 12:23				U	mg/L		-1.5	1.5			

Fluoride SM4500F-C

ACZ ID	Type	Analyzed	PCN/SCN	QC	Sample	Found	Units	Rec	Lower	Upper	RPD	Limit	Qual
WG240886													
WG240886ICV	ICV	02/28/08 11:14	WC080227-1	2		1.97	mg/L	98.5	90	110			
WG240886ICB	ICB	02/28/08 11:19				U	mg/L		-0.3	0.3			
WG240886LFB1	LFB	02/28/08 11:24	WC080226-1	5		5.24	mg/L	104.8	90	110			
L67530-01AS	AS	02/28/08 11:29	WC080226-1	5	.2	6.26	mg/L	121.2	90	110			M1
L67530-01DUP	DUP	02/28/08 11:31			.2	.21	mg/L				4.9	20	RA
WG240886LFB2	LFB	02/28/08 12:51	WC080226-1	5		4.93	mg/L	98.6	90	110			

Magnesium, dissolved M200.7 ICP

ACZ ID	Type	Analyzed	PCN/SCN	QC	Sample	Found	Units	Rec	Lower	Upper	RPD	Limit	Qual
WG240286													
WG240286ICV	ICV	02/12/08 1:38	II080115-3	100		101.87	mg/L	101.9	95	105			
WG240286ICB	ICB	02/12/08 1:42				U	mg/L		-0.6	0.6			
WG240286LFB	LFB	02/12/08 1:58	II080209-4	54.96908		55.97	mg/L	101.8	85	115			
L67490-01AS	AS	02/12/08 2:11	II080209-4	54.96908	30.9	87.98	mg/L	103.8	85	115			
L67490-01ASD	ASD	02/12/08 2:15	II080209-4	54.96908	30.9	87.52	mg/L	103	85	115	0.52	20	

Hydro Geo Chem, Inc.
Project ID: 872001.0

ACZ Project ID: ***L67574***

Nitrate/Nitrite as N, dissolved M353.2 - Automated Cadmium Reduction

ACZ ID	Type	Analyzed	PCN/SCN	QC	Sample	Found	Units	Rec	Lower	Upper	RPD	Limit	Qual
WG240178													
WG240178ICV	ICV	02/07/08 18:09	WI071212-1	2.416		2.477	mg/L	102.5	90	110			
WG240178ICB	ICB	02/07/08 18:10				U	mg/L		-0.06	0.06			
WG240178LFB	LFB	02/07/08 18:15	WI070911-4	2		2.03	mg/L	101.5	90	110			
L67574-02DUP	DUP	02/07/08 18:20			2.02	2.049	mg/L				1.4	20	
L67574-01AS	AS	02/07/08 18:33	WI070911-4	10	6.8	17.7	mg/L	109	90	110			

Nitrite as N, dissolved M353.2 - Automated Cadmium Reduction

ACZ ID	Type	Analyzed	PCN/SCN	QC	Sample	Found	Units	Rec	Lower	Upper	RPD	Limit	Qual
WG240178													
WG240178ICV	ICV	02/07/08 18:09	WI071212-1	.609		.615	mg/L	101	90	110			
WG240178ICB	ICB	02/07/08 18:10				U	mg/L		-0.03	0.03			
WG240178LFB	LFB	02/07/08 18:15	WI070911-4	1		1.01	mg/L	101	90	110			
L67574-01AS	AS	02/07/08 18:18	WI070911-4	1	U	.994	mg/L	99.4	90	110			
L67574-02DUP	DUP	02/07/08 18:20			U	U	mg/L				0	20	RA

Potassium, dissolved M200.7 ICP

ACZ ID	Type	Analyzed	PCN/SCN	QC	Sample	Found	Units	Rec	Lower	Upper	RPD	Limit	Qual
WG240286													
WG240286ICV	ICV	02/12/08 1:38	II080115-3	20		20.81	mg/L	104.1	95	105			
WG240286ICB	ICB	02/12/08 1:42				U	mg/L		-0.9	0.9			
WG240286LFB	LFB	02/12/08 1:58	II080209-4	99.76186		103.27	mg/L	103.5	85	115			
L67490-01AS	AS	02/12/08 2:11	II080209-4	99.76186	4.8	114.3	mg/L	109.8	85	115			
L67490-01ASD	ASD	02/12/08 2:15	II080209-4	99.76186	4.8	113.45	mg/L	108.9	85	115	0.75	20	

Residue, Filterable (TDS) @180C 160.1 / SM2540C

ACZ ID	Type	Analyzed	PCN/SCN	QC	Sample	Found	Units	Rec	Lower	Upper	RPD	Limit	Qual
WG240388													
WG240388PBW	PBW	02/13/08 15:45				U	mg/L		-20	20			
WG240388LCSW	LCSW	02/13/08 15:46	PCN28840	260		288	mg/L	110.8	80	120			
L67637-01DUP	DUP	02/13/08 16:00			3440	3536	mg/L				2.8	20	

Sodium, dissolved M200.7 ICP

ACZ ID	Type	Analyzed	PCN/SCN	QC	Sample	Found	Units	Rec	Lower	Upper	RPD	Limit	Qual
WG240286													
WG240286ICV	ICV	02/12/08 1:38	II080115-3	100		103.13	mg/L	103.1	95	105			
WG240286ICB	ICB	02/12/08 1:42				U	mg/L		-0.9	0.9			
WG240286LFB	LFB	02/12/08 1:58	II080209-4	98.21624		101.41	mg/L	103.3	85	115			
L67490-01AS	AS	02/12/08 2:11	II080209-4	98.21624	97.8	200.73	mg/L	104.8	85	115			
L67490-01ASD	ASD	02/12/08 2:15	II080209-4	98.21624	97.8	199.08	mg/L	103.1	85	115	0.83	20	

Hydro Geo Chem, Inc.
Project ID: 872001.0

ACZ Project ID: ***L67574***

Sulfate 300.0 - Ion Chromatography

ACZ ID	Type	Analyzed	PCN/SCN	QC	Sample	Found	Units	Rec	Lower	Upper	RPD	Limit	Qual
WG240083													
WG240083ICV	ICV	02/07/08 16:57	WI080128-8	50.1		50.44	mg/L	100.7	90	110			
WG240083ICB	ICB	02/07/08 17:15				U	mg/L		-1.5	1.5			
WG240083ICV1	ICV	02/09/08 11:47	WI080128-8	50.1		51.13	mg/L	102.1	90	110			
WG240083ICB1	ICB	02/09/08 12:05				U	mg/L		-1.5	1.5			
WG240303													
WG240303ICV	ICV	02/13/08 13:23	WI080128-8	50.1		51.45	mg/L	102.7	90	110			
WG240303ICB	ICB	02/13/08 13:41				U	mg/L		-1.5	1.5			
WG240303LFB	LFB	02/13/08 13:59	WI080128-9	30		29.94	mg/L	99.8	90	110			
WG240303ICV1	ICV	02/15/08 12:05	WI080128-8	50.1		46.41	mg/L	92.6	90	110			
WG240303ICB1	ICB	02/15/08 12:23				.63	mg/L		-1.5	1.5			
L67573-02AS	AS	02/15/08 12:59	WI080128-9	600	670	1293	mg/L	103.8	90	110			
L67573-02DUP	DUP	02/15/08 13:18			670	627	mg/L				6.6	20	

ACZ Laboratories, Inc.
2773 Downhill Drive Steamboat Springs, CO 80487 (800) 334-5493

Inorganic Extended Qualifier Report

Hydro Geo Chem, Inc.

ACZ Project ID: ***L67574***

ACZ ID	WORKNUM	PARAMETER	METHOD	QUAL	DESCRIPTION
L67574-01	WG240886	Fluoride	SM4500F-C	M1	Matrix spike recovery was high, the recovery of the associated control sample (LCS or LFB) was acceptable.
			SM4500F-C	RA	Relative Percent Difference (RPD) was not used for data validation because the sample concentration is too low for accurate evaluation (< 10x MDL).
	WG240178	Nitrite as N, dissolved	M353.2 - Automated Cadmium Reduction	RA	Relative Percent Difference (RPD) was not used for data validation because the sample concentration is too low for accurate evaluation (< 10x MDL).
	WG240436	Total Alkalinity	SM2320B - Titration	B7	Target analyte detected in prep / method blank at or above acceptance limit. Sample value is > 10X the concentration in the method blank.
L67574-02	WG240886	Fluoride	SM4500F-C	M1	Matrix spike recovery was high, the recovery of the associated control sample (LCS or LFB) was acceptable.
			SM4500F-C	RA	Relative Percent Difference (RPD) was not used for data validation because the sample concentration is too low for accurate evaluation (< 10x MDL).
	WG240178	Nitrite as N, dissolved	M353.2 - Automated Cadmium Reduction	RA	Relative Percent Difference (RPD) was not used for data validation because the sample concentration is too low for accurate evaluation (< 10x MDL).
	WG240436	Total Alkalinity	SM2320B - Titration	B4	Target analyte detected in blank at or above the acceptance criteria.

ACZ Laboratories, Inc.
2773 Downhill Drive Steamboat Springs, CO 80487 (800) 334-5493

Certification Qualifiers

Hydro Geo Chem, Inc.

ACZ Project ID: ***L67574***

No certification qualifiers associated with this analysis

ACZ Laboratories, Inc.
2773 Downhill Drive Steamboat Springs, CO 80487 (800) 334-5493

Sample Receipt

Hydro Geo Chem, Inc.
872001.0

ACZ Project ID: L67574
Date Received: 2/7/2008
Received By:
Date Printed: 2/8/2008

Receipt Verification

	YES	NO	NA
1) Does this project require special handling procedures such as CLP protocol?			X
2) Are the custody seals on the cooler intact?			X
3) Are the custody seals on the sample containers intact?			X
4) Is there a Chain of Custody or other directive shipping papers present?	X		
5) Is the Chain of Custody complete?	X		
6) Is the Chain of Custody in agreement with the samples received?	X		
7) Is there enough sample for all requested analyses?	X		
8) Are all samples within holding times for requested analyses?	X		
9) Were all sample containers received intact?	X		
10) Are the temperature blanks present?			X
11) Are the trip blanks (VOA and/or Cyanide) present?			X
12) Are samples requiring no headspace, headspace free?			X
13) Do the samples that require a Foreign Soils Permit have one?			X

Exceptions: If you answered no to any of the above questions, please describe

N/A

Contact (For any discrepancies, the client must be contacted)

N/A

Shipping Containers

Cooler Id	Temp (℃)	Rad (µR/hr)
NA5451	0.2	15

Client must contact ACZ Project Manager if analysis should not proceed for samples received outside of thermal preservation acceptance criteria.

Notes

Labels were switched at login. Samples IDs were changed in seedback to match the labels on the bottles, because analyses were in progress. Client IDs are backwards from COC

ACZ Laboratories, Inc.
2773 Downhill Drive Steamboat Springs, CO 80487 (800) 334-5493

Sample Receipt

Hydro Geo Chem, Inc.
872001.0

ACZ Project ID: L67574
Date Received: 2/7/2008
Received By:

Sample Container Preservation

SAMPLE	CLIENT ID	R < 2	G < 2	BK < 2	Y< 2	YG< 2	B< 2	O < 2	T >12	N/A	RAD	ID
L67574-01	BIMA		Y									
L67574-02	SUNBELT		Y									

Sample Container Preservation Legend

Abbreviation	Description	Container Type	Preservative/Limits
R	Raw/Nitric	RED	pH must be < 2
B	Filtered/Sulfuric	BLUE	pH must be < 2
BK	Filtered/Nitric	BLACK	pH must be < 2
G	Filtered/Nitric	GREEN	pH must be < 2
O	Raw/Sulfuric	ORANGE	pH must be < 2
P	Raw/NaOH	PURPLE	pH must be > 12 *
T	Raw/NaOH Zinc Acetate	TAN	pH must be > 12
Y	Raw/Sulfuric	YELLOW	pH must be < 2
YG	Raw/Sulfuric	YELLOW GLASS	pH must be < 2
N/A	No preservative needed	Not applicable	
RAD	Gamma/Beta dose rate	Not applicable	must be < 250 µR/hr

* pH check performed by analyst prior to sample preparation

Sample IDs Reviewed By: _____

L67574

ACZ Laboratories, Inc.

2773 Downhill Drive Steamboat Springs, CO 80487 (800) 334-5493

CHAIN of CUSTODY

Report to:

Name: DAN SIMPSON
Company: HYDRO GEO CHEM
E-mail: DANJ@HGCINC.COM
Address: 51 WEST WETMORE RD #101 TUCSON AZ 85705
Telephone: (520) 293 1500 X133

Copy of Report to:

Name: JIM NORRIS
Company: HYDRO GEO CHEM
E-mail: JIMN@HGCINC.COM
Telephone: (520) 293 1500 X 112

Invoice to:

Name: JIM NORRIS
Company: HYDRO GEO CHEM
E-mail: ~~JIMNORRIS~~ JIMN@HGCINC.COM
Address: 51 WEST WETMORE RD TUCSON AZ 85705
Telephone: (520) 293 1500 X 133

If sample(s) received past holding time (HT), or if insufficient HT remains to complete analysis before expiration, shall ACZ proceed with requested short HT analyses? YES ✓ NO
If "NO" then ACZ will contact client for further instruction. If neither "YES" nor "NO" is indicated, ACZ will proceed with the requested analyses, even if HT is expired, and data will be qualified.

PROJECT INFORMATION

Quote #: FMCQB-GW
Project/PO #: 872001.0
Reporting state for compliance testing: AZ
Sampler's Name: ALI PANDAMOUZ
Are any samples NRC licensable material? NO

ANALYSES REQUESTED *(attach list or use quote number)*

SAMPLE IDENTIFICATION	DATE:TIME	Matrix	# of Containers	Ca-Mg-Na-K	TDS SO4-- NO2-NO3-Cl-F	ALK					
SUNBELT	02/06/2008 1425	GW	3	✓	✓	✓					
BIMA	02/06/2008 1550	GW	3	✓	✓	✓					

Matrix: SW (Surface Water) · GW (Ground Water) · WW (Waste Water) · DW (Drinking Water) · SL (Sludge) · SO (Soil) · OL (Oil) · Other (Specify)

REMARKS

Please refer to ACZ's terms & conditions located on the reverse side of this COC.

RELINQUISHED BY:	DATE:TIME	RECEIVED BY:	DATE:TIME
[signature]	02/06/2008 1635	WPL	2-7-08 10:40

FRMAD050.03.05.02 White - Return with sample. Yellow - Retain for your records.

ACZ Laboratories, Inc.
2773 Downhill Drive Steamboat Springs, CO 80487 (800) 334-5493

Analytical Report

February 20, 2008

Report to:
Dan Simpson
Hydro Geo Chem, Inc.
51 West Wetmore Road Suite 101
Tuscon, AZ 85705

Bill to:
Accounts Payable
Hydro Geo Chem, Inc.
P. O. Box 97220
Phoenix, AZ 85060

cc: Jim Norris

Project ID: 872001.0
ACZ Project ID: L67599

Dan Simpson:

Enclosed are the analytical results for sample(s) submitted to ACZ Laboratories, Inc. (ACZ) on February 08, 2008. This project has been assigned to ACZ's project number, L67599. Please reference this number in all future inquiries.

All analyses were performed according to ACZ's Quality Assurance Plan, version 12.0. The enclosed results relate only to the samples received under L67599. Each section of this report has been reviewed and approved by the appropriate Laboratory Supervisor, or a qualified substitute.

Except as noted, the test results for the methods and parameters listed on ACZ's current NELAC certificate letter (#ACZ) meet all requirements of NELAC.

This report shall be used or copied only in its entirety. ACZ is not responsible for the consequences arising from the use of a partial report.

All samples and sub-samples associated with this project will be disposed of after March 20, 2008. If the samples are determined to be hazardous, additional charges apply for disposal (typically less than $10/sample). If you would like the samples to be held longer than ACZ's stated policy or to be returned, please contact your Project Manager or Customer Service Representative for further details and associated costs. ACZ retains analytical reports for five years.

If you have any questions or other needs, please contact your Project Manager.

S. Habermehl

Scott Habermehl has reviewed
and approved this report.

ACZ Laboratories, Inc.
2773 Downhill Drive Steamboat Springs, CO 80487 (800) 334-5493

Inorganic Analytical Results

Hydro Geo Chem, Inc.
Project ID: 872001.0
Sample ID: ROGERS

ACZ Sample ID: ***L67599-01***
Date Sampled: *02/07/08 14:20*
Date Received: *02/08/08*
Sample Matrix: *Ground Water*

Wet Chemistry

Parameter	EPA Method	Result	Qual	XQ	Units	MDL	PQL	Date	Analyst
Sulfate	300.0 - Ion Chromatography	138			mg/L	1	5	02/15/08 14:12	aml

Arizona license number: AZ0102

Report Header Explanations

Batch	A distinct set of samples analyzed at a specific time
Found	Value of the QC Type of interest
Limit	Upper limit for RPD, in %.
Lower	Lower Recovery Limit, in % (except for LCSS, mg/Kg)
MDL	Method Detection Limit. Same as Minimum Reporting Limit. Allows for instrument and annual fluctuations.
PCN/SCN	A number assigned to reagents/standards to trace to the manufacturer's certificate of analysis
PQL	Practical Quantitation Limit, typically 5 times the MDL.
QC	True Value of the Control Sample or the amount added to the Spike
Rec	Amount of the true value or spike added recovered, in % (except for LCSS, mg/Kg)
RPD	Relative Percent Difference, calculation used for Duplicate QC Types
Upper	Upper Recovery Limit, in % (except for LCSS, mg/Kg)
Sample	Value of the Sample of interest

QC Sample Types

AS	Analytical Spike (Post Digestion)	*LCSWD*	Laboratory Control Sample - Water Duplicate
ASD	Analytical Spike (Post Digestion) Duplicate	*LFB*	Laboratory Fortified Blank
CCB	Continuing Calibration Blank	*LFM*	Laboratory Fortified Matrix
CCV	Continuing Calivation Verification standard	*LFMD*	Laboratory Fortified Matrix Duplicate
DUP	Sample Duplicate	*LRB*	Laboratory Reagent Blank
ICB	Initial Calibration Blank	*MS*	Matrix Spike
ICV	Initial Calibration Verification standard	*MSD*	Matrix Spike Duplicate
ICSAB	Inter-element Correction Standard - A plus B solutions	*PBS*	Prep Blank - Soil
LCSS	Laboratory Control Sample - Soil	*PBW*	Prep Blank - Water
LCSSD	Laboratory Control Sample - Soil Duplicate	*PQV*	Practical Quantitation Verification standard
LCSW	Laboratory Control Sample - Water	*SDL*	Serial Dilution

QC Sample Type Explanations

Blanks	Verifies that there is no or minimal contamination in the prep method or calibration procedure.
Control Samples	Verifies the accuracy of the method, including the prep procedure.
Duplicates	Verifies the precision of the instrument and/or method.
Spikes/Fortified Matrix	Determines sample matrix interferences, if any.
Standard	Verifies the validity of the calibration.

ACZ Qualifiers (Qual)

B	Analyte concentration detected at a value between MDL and PQL.
H	Analysis exceeded method hold time. pH is a field test with an immediate hold time.
U	Analyte was analyzed for but not detected at the indicated MDL

Method References

(1)	EPA 600/4-83-020. Methods for Chemical Analysis of Water and Wastes, March 1983.
(2)	EPA 600/R-93-100. Methods for the Determination of Inorganic Substances in Environmental Samples, August 1993.
(3)	EPA 600/R-94-111. Methods for the Determination of Metals in Environmental Samples - Supplement I, May 1994.
(5)	EPA SW-846. Test Methods for Evaluating Solid Waste, Third Edition with Update III, December 1996.
(6)	Standard Methods for the Examination of Water and Wastewater, 19th edition, 1995.

Comments

(1)	QC results calculated from raw data. Results may vary slightly if the rounded values are used in the calculations.
(2)	Soil, Sludge, and Plant matrices for Inorganic analyses are reported on a dry weight basis.
(3)	Animal matrices for Inorganic analyses are reported on an "as received" basis.

Hydro Geo Chem, Inc.
Project ID: 872001.0

ACZ Project ID: ***L67599***

Sulfate 300.0 - Ion Chromatography

ACZ ID	Type	Analyzed	PCN/SCN	QC	Sample	Found	Units	Rec	Lower	Upper	RPD	Limit	Qual
WG240083													
WG240083ICV	ICV	02/07/08 16:57	WI080128-8	50.1		50.44	mg/L	100.7	90	110			
WG240083ICB	ICB	02/07/08 17:15				U	mg/L		-1.5	1.5			
WG240083ICV1	ICV	02/09/08 11:47	WI080128-8	50.1		51.13	mg/L	102.1	90	110			
WG240083ICB1	ICB	02/09/08 12:05				U	mg/L		-1.5	1.5			
WG240303													
WG240303ICV	ICV	02/13/08 13:23	WI080128-8	50.1		51.45	mg/L	102.7	90	110			
WG240303ICB	ICB	02/13/08 13:41				U	mg/L		-1.5	1.5			
WG240303LFB	LFB	02/13/08 13:59	WI080128-9	30		29.94	mg/L	99.8	90	110			
WG240303ICV1	ICV	02/15/08 12:05	WI080128-8	50.1		46.41	mg/L	92.6	90	110			
WG240303ICB1	ICB	02/15/08 12:23				.63	mg/L		-1.5	1.5			
L67573-02AS	AS	02/15/08 12:59	WI080128-9	600	670	1293	mg/L	103.8	90	110			
L67573-02DUP	DUP	02/15/08 13:18			670	627	mg/L				6.6	20	

ACZ Laboratories, Inc.
2773 Downhill Drive Steamboat Springs, CO 80487 (800) 334-5493

Inorganic Extended Qualifier Report

Hydro Geo Chem, Inc.

ACZ Project ID: ***L67599***

ACZ ID	WORKNUM	PARAMETER	METHOD	QUAL	DESCRIPTION

No extended qualifiers associated with this analysis

ACZ Laboratories, Inc.
2773 Downhill Drive Steamboat Springs, CO 80487 (800) 334-5493

Certification Qualifiers

Hydro Geo Chem, Inc.

ACZ Project ID: ***L67599***

No certification qualifiers associated with this analysis

ACZ Laboratories, Inc.
2773 Downhill Drive Steamboat Springs, CO 80487 (800) 334-5493

Sample Receipt

Hydro Geo Chem, Inc.
872001.0

ACZ Project ID: L67599
Date Received: 2/8/2008
Received By:
Date Printed: 2/8/2008

Receipt Verification

	YES	NO	NA
1) Does this project require special handling procedures such as CLP protocol?			X
2) Are the custody seals on the cooler intact?			X
3) Are the custody seals on the sample containers intact?			X
4) Is there a Chain of Custody or other directive shipping papers present?	X		
5) Is the Chain of Custody complete?	X		
6) Is the Chain of Custody in agreement with the samples received?	X		
7) Is there enough sample for all requested analyses?	X		
8) Are all samples within holding times for requested analyses?	X		
9) Were all sample containers received intact?	X		
10) Are the temperature blanks present?			X
11) Are the trip blanks (VOA and/or Cyanide) present?			X
12) Are samples requiring no headspace, headspace free?			X
13) Do the samples that require a Foreign Soils Permit have one?			X

Exceptions: If you answered no to any of the above questions, please describe

N/A

Contact (For any discrepancies, the client must be contacted)

N/A

Shipping Containers

Cooler Id	Temp (℃)	Rad (µR/hr)
NA5455	0.3	16

Client must contact ACZ Project Manager if analysis should not proceed for samples received outside of thermal preservation acceptance criteria.

Notes

ACZ Laboratories, Inc.
2773 Downhill Drive Steamboat Springs, CO 80487 (800) 334-5493

Sample Receipt

Hydro Geo Chem, Inc.
872001.0

ACZ Project ID: L67599
Date Received: 2/8/2008
Received By:

Sample Container Preservation

SAMPLE	CLIENT ID	R < 2	G < 2	BK < 2	Y< 2	YG< 2	B< 2	O < 2	T >12	N/A	RAD	ID
L67599-01	ROGERS									X		

Sample Container Preservation Legend

Abbreviation	Description	Container Type	Preservative/Limits
R	Raw/Nitric	RED	pH must be < 2
B	Filtered/Sulfuric	BLUE	pH must be < 2
BK	Filtered/Nitric	BLACK	pH must be < 2
G	Filtered/Nitric	GREEN	pH must be < 2
O	Raw/Sulfuric	ORANGE	pH must be < 2
P	Raw/NaOH	PURPLE	pH must be > 12 *
T	Raw/NaOH Zinc Acetate	TAN	pH must be > 12
Y	Raw/Sulfuric	YELLOW	pH must be < 2
YG	Raw/Sulfuric	YELLOW GLASS	pH must be < 2
N/A	No preservative needed	Not applicable	
RAD	Gamma/Beta dose rate	Not applicable	must be < 250 µR/hr

* pH check performed by analyst prior to sample preparation

Sample IDs Reviewed By: _____

L67599

ACZ Laboratories, Inc.

2773 Downhill Drive Steamboat Springs, CO 80487 (800) 334-5493

CHAIN of CUSTODY

Report to:

Name: DAN SIMPSON
Company: HYDRO GEO CHEM
E-mail: DANS@HGCINC.COM
Address: 51 W. WETMORE RD #101
TUCSON AZ 85705
Telephone: (520) 293-1500 X133

Copy of Report to:

Name: JIM NORRIS
Company: HYDRO GEO CHEM
E-mail: JIMN@HGCINC.COM
Telephone: (520) 293-1500 X112

Invoice to:

Name: JIM NORRIS
Company: HYDRO GEO CHEM
E-mail: JIMN@HGCINC.COM
Address: 51 W. WETMORE RD #101
TUCSON AZ 85705
Telephone: (520) 293-1500 X112

If sample(s) received past holding time (HT), or if insufficient HT remains to complete analysis before expiration, shall ACZ proceed with requested short HT analyses? YES [X] NO [ ]

If "NO" then ACZ will contact client for further instruction. If neither "YES" nor "NO" is indicated, ACZ will proceed with the requested analyses, even if HT is expired, and data will be qualified.

PROJECT INFORMATION

Quote #: SO4--
Project/PO #: 872601.0
Reporting state for compliance testing: AZ
Sampler's Name: ALI PENDAMALI
Are any samples NRC licensable material? NO

ANALYSES REQUESTED *(attach list or use quote number)*

SAMPLE IDENTIFICATION	DATE:TIME	Matrix	# of Containers	SO4--							
ROGERS	02/07/2008 1420	GW	1	✓							

Matrix: SW (Surface Water) · GW (Ground Water) · WW (Waste Water) · DW (Drinking Water) · SL (Sludge) · SO (Soil) · OL (Oil) · Other (Specify)

REMARKS

Please refer to ACZ's terms & conditions located on the reverse side of this COC.

RELINQUISHED BY:	DATE:TIME	RECEIVED BY:	DATE:TIME
	02/08/08 1420		2.8.08 10:29

FRMAD050.03.05.02 White - Return with sample. Yellow - Retain for your records.

ACZ Laboratories, Inc.
2773 Downhill Drive Steamboat Springs, CO 80487 (800) 334-5493

Analytical Report

March 03, 2008

Report to:
Dan Simpson
Hydro Geo Chem, Inc.
51 West Wetmore Road Suite 101
Tuscon, AZ 85705

Bill to:
Accounts Payable
Hydro Geo Chem, Inc.
P. O. Box 97220
Phoenix, AZ 85060

cc: Jim Norris

Project ID: 872001.0
ACZ Project ID: L67605

Dan Simpson:

Enclosed are the analytical results for sample(s) submitted to ACZ Laboratories, Inc. (ACZ) on February 09, 2008. This project has been assigned to ACZ's project number, L67605. Please reference this number in all future inquiries.

All analyses were performed according to ACZ's Quality Assurance Plan, version 12.0. The enclosed results relate only to the samples received under L67605. Each section of this report has been reviewed and approved by the appropriate Laboratory Supervisor, or a qualified substitute.

Except as noted, the test results for the methods and parameters listed on ACZ's current NELAC certificate letter (#ACZ) meet all requirements of NELAC.

This report shall be used or copied only in its entirety. ACZ is not responsible for the consequences arising from the use of a partial report.

All samples and sub-samples associated with this project will be disposed of after April 03, 2008. If the samples are determined to be hazardous, additional charges apply for disposal (typically less than $10/sample). If you would like the samples to be held longer than ACZ's stated policy or to be returned, please contact your Project Manager or Customer Service Representative for further details and associated costs. ACZ retains analytical reports for five years.

If you have any questions or other needs, please contact your Project Manager.

S. Habermehl

Scott Habermehl has reviewed and approved this report.

ACZ Laboratories, Inc.
2773 Downhill Drive Steamboat Springs, CO 80487 (800) 334-5493

Inorganic Analytical Results

Hydro Geo Chem, Inc.
Project ID: 872001.0
Sample ID: EAST

ACZ Sample ID: ***L67605-01***
Date Sampled: *02/08/08 09:00*
Date Received: *02/09/08*
Sample Matrix: *Ground Water*

Metals Analysis

Parameter	EPA Method	Result	Qual	XQ	Units	MDL	PQL	Date	Analyst
Calcium, dissolved	M200.7 ICP	59.9			mg/L	0.2	1	02/12/08 3:29	wfg
Magnesium, dissolved	M200.7 ICP	24.3			mg/L	0.2	1	02/12/08 3:29	wfg
Potassium, dissolved	M200.7 ICP	2.5			mg/L	0.3	2	02/12/08 3:29	wfg
Sodium, dissolved	M200.7 ICP	31.6			mg/L	0.3	2	02/12/08 3:29	wfg

Wet Chemistry

Parameter	EPA Method	Result	Qual	XQ	Units	MDL	PQL	Date	Analyst
Alkalinity as CaCO3	SM2320B - Titration								
Bicarbonate as CaCO3		227			mg/L	2	20	02/14/08 0:00	jlf
Carbonate as CaCO3			U		mg/L	2	20	02/14/08 0:00	jlf
Hydroxide as CaCO3			U		mg/L	2	20	02/14/08 0:00	jlf
Total Alkalinity		227		*	mg/L	2	20	02/14/08 0:00	jlf
Cation-Anion Balance	Calculation								
Cation-Anion Balance		2.4			%			03/03/08 0:00	calc
Sum of Anions		6.1			meq/L	0.1	0.5	03/03/08 0:00	calc
Sum of Cations		6.4			meq/L	0.1	0.5	03/03/08 0:00	calc
Chloride	M300.0 - Ion Chromatography	31.2			mg/L	0.5	3	02/13/08 17:54	aml
Fluoride	SM4500F-C	0.4	B	*	mg/L	0.1	0.5	02/28/08 11:42	cas
Nitrate as N, dissolved	Calculation: NO3NO2 minus NO2	6.3			mg/L	0.1	0.5	03/03/08 0:00	calc
Nitrate/Nitrite as N, dissolved	M353.2 - Automated Cadmium Reduction	6.3			mg/L	0.1	0.5	02/09/08 16:21	pjb
Nitrite as N, dissolved	M353.2 - Automated Cadmium Reduction		U	*	mg/L	0.01	0.05	02/09/08 16:14	pjb
Residue, Filterable (TDS) @180C	160.1 / SM2540C	320			mg/L	10	20	02/15/08 16:03	cas
Sulfate	300.0 - Ion Chromatography	10.6			mg/L	0.5	3	02/13/08 17:54	aml
TDS (calculated)	Calculation	325			mg/L	10	50	03/03/08 0:00	calc
TDS (ratio - measured/calculated)	Calculation	0.98						03/03/08 0:00	calc

Arizona license number: AZ0102

Report Header Explanations

Batch	A distinct set of samples analyzed at a specific time
Found	Value of the QC Type of interest
Limit	Upper limit for RPD, in %.
Lower	Lower Recovery Limit, in % (except for LCSS, mg/Kg)
MDL	Method Detection Limit. Same as Minimum Reporting Limit. Allows for instrument and annual fluctuations.
PCN/SCN	A number assigned to reagents/standards to trace to the manufacturer's certificate of analysis
PQL	Practical Quantitation Limit, typically 5 times the MDL.
QC	True Value of the Control Sample or the amount added to the Spike
Rec	Amount of the true value or spike added recovered, in % (except for LCSS, mg/Kg)
RPD	Relative Percent Difference, calculation used for Duplicate QC Types
Upper	Upper Recovery Limit, in % (except for LCSS, mg/Kg)
Sample	Value of the Sample of interest

QC Sample Types

AS	Analytical Spike (Post Digestion)	*LCSWD*	Laboratory Control Sample - Water Duplicate
ASD	Analytical Spike (Post Digestion) Duplicate	*LFB*	Laboratory Fortified Blank
CCB	Continuing Calibration Blank	*LFM*	Laboratory Fortified Matrix
CCV	Continuing Calivation Verification standard	*LFMD*	Laboratory Fortified Matrix Duplicate
DUP	Sample Duplicate	*LRB*	Laboratory Reagent Blank
ICB	Initial Calibration Blank	*MS*	Matrix Spike
ICV	Initial Calibration Verification standard	*MSD*	Matrix Spike Duplicate
ICSAB	Inter-element Correction Standard - A plus B solutions	*PBS*	Prep Blank - Soil
LCSS	Laboratory Control Sample - Soil	*PBW*	Prep Blank - Water
LCSSD	Laboratory Control Sample - Soil Duplicate	*PQV*	Practical Quantitation Verification standard
LCSW	Laboratory Control Sample - Water	*SDL*	Serial Dilution

QC Sample Type Explanations

Blanks	Verifies that there is no or minimal contamination in the prep method or calibration procedure.
Control Samples	Verifies the accuracy of the method, including the prep procedure.
Duplicates	Verifies the precision of the instrument and/or method.
Spikes/Fortified Matrix	Determines sample matrix interferences, if any.
Standard	Verifies the validity of the calibration.

ACZ Qualifiers (Qual)

B	Analyte concentration detected at a value between MDL and PQL.
H	Analysis exceeded method hold time. pH is a field test with an immediate hold time.
U	Analyte was analyzed for but not detected at the indicated MDL

Method References

(1)	EPA 600/4-83-020. Methods for Chemical Analysis of Water and Wastes, March 1983.
(2)	EPA 600/R-93-100. Methods for the Determination of Inorganic Substances in Environmental Samples, August 1993.
(3)	EPA 600/R-94-111. Methods for the Determination of Metals in Environmental Samples - Supplement I, May 1994.
(5)	EPA SW-846. Test Methods for Evaluating Solid Waste, Third Edition with Update III, December 1996.
(6)	Standard Methods for the Examination of Water and Wastewater, 19th edition, 1995.

Comments

(1)	QC results calculated from raw data. Results may vary slightly if the rounded values are used in the calculations.
(2)	Soil, Sludge, and Plant matrices for Inorganic analyses are reported on a dry weight basis.
(3)	Animal matrices for Inorganic analyses are reported on an "as received" basis.

Hydro Geo Chem, Inc.
Project ID: 872001.0

ACZ Project ID: ***L67605***

Alkalinity as CaCO3 SM2320B - Titration

ACZ ID	Type	Analyzed	PCN/SCN	QC	Sample	Found	Units	Rec	Lower	Upper	RPD	Limit	Qual
WG240436													
WG240436PBW1	PBW	02/14/08 16:49				25.4	mg/L		-20	20			B4 BF
WG240436LCSW2	LCSW	02/14/08 17:01	WC080131-1	820		850.9	mg/L	103.8	90	110			
L67612-01DUP	DUP	02/14/08 18:19			39	36.3	mg/L				7.2	20	
WG240436PBW2	PBW	02/14/08 20:47				U	mg/L		-20	20			
WG240436LCSW5	LCSW	02/14/08 20:58	WC080131-1	820		854.8	mg/L	104.2	90	110			

Calcium, dissolved M200.7 ICP

ACZ ID	Type	Analyzed	PCN/SCN	QC	Sample	Found	Units	Rec	Lower	Upper	RPD	Limit	Qual
WG240286													
WG240286ICV	ICV	02/12/08 1:38	II080115-3	100		98.94	mg/L	98.9	95	105			
WG240286ICB	ICB	02/12/08 1:42				U	mg/L		-0.6	0.6			
WG240286LFB	LFB	02/12/08 1:58	II080209-4	67.97008		68.63	mg/L	101	85	115			
L67601-02AS	AS	02/12/08 3:00	II080209-4	67.97008	17.9	87.36	mg/L	102.2	85	115			
L67601-02ASD	ASD	02/12/08 3:04	II080209-4	67.97008	17.9	88.42	mg/L	103.8	85	115	1.21	20	

Chloride M300.0 - Ion Chromatography

ACZ ID	Type	Analyzed	PCN/SCN	QC	Sample	Found	Units	Rec	Lower	Upper	RPD	Limit	Qual
WG240303													
WG240303ICV	ICV	02/13/08 13:23	WI080128-8	19.98		20.4	mg/L	102.1	90	110			
WG240303ICB	ICB	02/13/08 13:41				U	mg/L		-1.5	1.5			
WG240303LFB	LFB	02/13/08 13:59	WI080128-9	30		30	mg/L	100	90	110			
L67573-02AS	AS	02/13/08 14:35	WI080128-9	30	22.3	51.85	mg/L	98.5	90	110			
L67573-02DUP	DUP	02/13/08 14:53			22.3	22.38	mg/L				0.4	20	
L67605-03AS	AS	02/13/08 18:49	WI080128-9	30	12.6	41.8	mg/L	97.3	90	110			
L67605-03DUP	DUP	02/13/08 19:09			12.6	12.55	mg/L				0.4	20	
WG240303ICV1	ICV	02/15/08 12:05	WI080128-8	19.98		18.41	mg/L	92.1	90	110			
WG240303ICB1	ICB	02/15/08 12:23				U	mg/L		-1.5	1.5			

Fluoride SM4500F-C

ACZ ID	Type	Analyzed	PCN/SCN	QC	Sample	Found	Units	Rec	Lower	Upper	RPD	Limit	Qual
WG240886													
WG240886ICV	ICV	02/28/08 11:14	WC080227-1	2		1.97	mg/L	98.5	90	110			
WG240886ICB	ICB	02/28/08 11:19				U	mg/L		-0.3	0.3			
WG240886LFB1	LFB	02/28/08 11:24	WC080226-1	5		5.24	mg/L	104.8	90	110			
L67530-01AS	AS	02/28/08 11:29	WC080226-1	5	.2	6.26	mg/L	121.2	90	110			M1
L67530-01DUP	DUP	02/28/08 11:31			.2	.21	mg/L				4.9	20	RA
WG240886LFB2	LFB	02/28/08 12:51	WC080226-1	5		4.93	mg/L	98.6	90	110			

Magnesium, dissolved M200.7 ICP

ACZ ID	Type	Analyzed	PCN/SCN	QC	Sample	Found	Units	Rec	Lower	Upper	RPD	Limit	Qual
WG240286													
WG240286ICV	ICV	02/12/08 1:38	II080115-3	100		101.87	mg/L	101.9	95	105			
WG240286ICB	ICB	02/12/08 1:42				U	mg/L		-0.6	0.6			
WG240286LFB	LFB	02/12/08 1:58	II080209-4	54.96908		55.97	mg/L	101.8	85	115			
L67601-02AS	AS	02/12/08 3:00	II080209-4	54.96908	3.5	61.27	mg/L	105.1	85	115			
L67601-02ASD	ASD	02/12/08 3:04	II080209-4	54.96908	3.5	61.99	mg/L	106.4	85	115	1.17	20	

Hydro Geo Chem, Inc.
Project ID: 872001.0

ACZ Project ID: ***L67605***

Nitrate/Nitrite as N, dissolved M353.2 - Automated Cadmium Reduction

ACZ ID	Type	Analyzed	PCN/SCN	QC	Sample	Found	Units	Rec	Lower	Upper	RPD	Limit	Qual
WG240244													
WG240244ICV	ICV	02/09/08 16:07	WI071212-1	2.416		2.448	mg/L	101.3	90	110			
WG240244ICB	ICB	02/09/08 16:08				U	mg/L		-0.06	0.06			
WG240244LFB	LFB	02/09/08 16:12	WI070911-4	2		2.027	mg/L	101.4	90	110			
L67605-02DUP	DUP	02/09/08 16:17			1.82	1.823	mg/L				0.2	20	
L67605-01AS	AS	02/09/08 16:26	WI070911-4	10	6.3	16.38	mg/L	100.8	90	110			

Nitrite as N, dissolved M353.2 - Automated Cadmium Reduction

ACZ ID	Type	Analyzed	PCN/SCN	QC	Sample	Found	Units	Rec	Lower	Upper	RPD	Limit	Qual
WG240244													
WG240244ICV	ICV	02/09/08 16:07	WI071212-1	.609		.62	mg/L	101.8	90	110			
WG240244ICB	ICB	02/09/08 16:08				U	mg/L		-0.03	0.03			
WG240244LFB	LFB	02/09/08 16:12	WI070911-4	1		1.023	mg/L	102.3	90	110			
L67605-01AS	AS	02/09/08 16:15	WI070911-4	1	U	.999	mg/L	99.9	90	110			
L67605-02DUP	DUP	02/09/08 16:17			U	U	mg/L				0	20	RA

Potassium, dissolved M200.7 ICP

ACZ ID	Type	Analyzed	PCN/SCN	QC	Sample	Found	Units	Rec	Lower	Upper	RPD	Limit	Qual
WG240286													
WG240286ICV	ICV	02/12/08 1:38	II080115-3	20		20.81	mg/L	104.1	95	105			
WG240286ICB	ICB	02/12/08 1:42				U	mg/L		-0.9	0.9			
WG240286LFB	LFB	02/12/08 1:58	II080209-4	99.76186		103.27	mg/L	103.5	85	115			
L67601-02AS	AS	02/12/08 3:00	II080209-4	99.76186	1.2	108.54	mg/L	107.6	85	115			
L67601-02ASD	ASD	02/12/08 3:04	II080209-4	99.76186	1.2	110.31	mg/L	109.4	85	115	1.62	20	

Residue, Filterable (TDS) @180C 160.1 / SM2540C

ACZ ID	Type	Analyzed	PCN/SCN	QC	Sample	Found	Units	Rec	Lower	Upper	RPD	Limit	Qual
WG240485													
WG240485PBW	PBW	02/15/08 16:00				U	mg/L		-20	20			
WG240485LCSW	LCSW	02/15/08 16:01	PCN28840	260		274	mg/L	105.4	80	120			
L67633-04DUP	DUP	02/15/08 16:15			9070	9164	mg/L				1	20	

Sodium, dissolved M200.7 ICP

ACZ ID	Type	Analyzed	PCN/SCN	QC	Sample	Found	Units	Rec	Lower	Upper	RPD	Limit	Qual
WG240286													
WG240286ICV	ICV	02/12/08 1:38	II080115-3	100		103.13	mg/L	103.1	95	105			
WG240286ICB	ICB	02/12/08 1:42				U	mg/L		-0.9	0.9			
WG240286LFB	LFB	02/12/08 1:58	II080209-4	98.21624		101.41	mg/L	103.3	85	115			
L67601-02AS	AS	02/12/08 3:00	II080209-4	98.21624	4.6	109.57	mg/L	106.9	85	115			
L67601-02ASD	ASD	02/12/08 3:04	II080209-4	98.21624	4.6	110.8	mg/L	108.1	85	115	1.12	20	

Hydro Geo Chem, Inc.
Project ID: 872001.0

ACZ Project ID: ***L67605***

Sulfate 300.0 - Ion Chromatography

ACZ ID	Type	Analyzed	PCN/SCN	QC	Sample	Found	Units	Rec	Lower	Upper	RPD	Limit	Qual
WG240083													
WG240083ICV	ICV	02/07/08 16:57	WI080128-8	50.1		50.44	mg/L	100.7	90	110			
WG240083ICB	ICB	02/07/08 17:15				U	mg/L		-1.5	1.5			
WG240083ICV1	ICV	02/09/08 11:47	WI080128-8	50.1		51.13	mg/L	102.1	90	110			
WG240083ICB1	ICB	02/09/08 12:05				U	mg/L		-1.5	1.5			
WG240303													
WG240303ICV	ICV	02/13/08 13:23	WI080128-8	50.1		51.45	mg/L	102.7	90	110			
WG240303ICB	ICB	02/13/08 13:41				U	mg/L		-1.5	1.5			
WG240303LFB	LFB	02/13/08 13:59	WI080128-9	30		29.94	mg/L	99.8	90	110			
L67605-03AS	AS	02/13/08 18:49	WI080128-9	30	32.9	61.17	mg/L	94.2	90	110			
L67605-03DUP	DUP	02/13/08 19:09			32.9	32.87	mg/L				0.1	20	
WG240303ICV1	ICV	02/15/08 12:05	WI080128-8	50.1		46.41	mg/L	92.6	90	110			
WG240303ICB1	ICB	02/15/08 12:23				.63	mg/L		-1.5	1.5			
L67573-02AS	AS	02/15/08 12:59	WI080128-9	600	670	1293	mg/L	103.8	90	110			
L67573-02DUP	DUP	02/15/08 13:18			670	627	mg/L				6.6	20	

ACZ Laboratories, Inc.
2773 Downhill Drive Steamboat Springs, CO 80487 (800) 334-5493

Inorganic Extended Qualifier Report

Hydro Geo Chem, Inc.

ACZ Project ID: ***L67605***

ACZ ID	WORKNUM	PARAMETER	METHOD	QUAL	DESCRIPTION
L67605-01	WG240886	Fluoride	SM4500F-C	M1	Matrix spike recovery was high, the recovery of the associated control sample (LCS or LFB) was acceptable.
			SM4500F-C	RA	Relative Percent Difference (RPD) was not used for data validation because the sample concentration is too low for accurate evaluation (< 10x MDL).
	WG240244	Nitrite as N, dissolved	M353.2 - Automated Cadmium Reduction	RA	Relative Percent Difference (RPD) was not used for data validation because the sample concentration is too low for accurate evaluation (< 10x MDL).
	WG240436	Total Alkalinity	SM2320B - Titration	B4	Target analyte detected in blank at or above the acceptance criteria.
L67605-02	WG240886	Fluoride	SM4500F-C	M1	Matrix spike recovery was high, the recovery of the associated control sample (LCS or LFB) was acceptable.
			SM4500F-C	RA	Relative Percent Difference (RPD) was not used for data validation because the sample concentration is too low for accurate evaluation (< 10x MDL).
	WG240244	Nitrite as N, dissolved	M353.2 - Automated Cadmium Reduction	RA	Relative Percent Difference (RPD) was not used for data validation because the sample concentration is too low for accurate evaluation (< 10x MDL).
	WG240436	Total Alkalinity	SM2320B - Titration	B4	Target analyte detected in blank at or above the acceptance criteria.
L67605-03	WG240886	Fluoride	SM4500F-C	M1	Matrix spike recovery was high, the recovery of the associated control sample (LCS or LFB) was acceptable.
			SM4500F-C	RA	Relative Percent Difference (RPD) was not used for data validation because the sample concentration is too low for accurate evaluation (< 10x MDL).
	WG240244	Nitrite as N, dissolved	M353.2 - Automated Cadmium Reduction	RA	Relative Percent Difference (RPD) was not used for data validation because the sample concentration is too low for accurate evaluation (< 10x MDL).
	WG240436	Total Alkalinity	SM2320B - Titration	B4	Target analyte detected in blank at or above the acceptance criteria.
L67605-04	WG240886	Fluoride	SM4500F-C	M1	Matrix spike recovery was high, the recovery of the associated control sample (LCS or LFB) was acceptable.
			SM4500F-C	RA	Relative Percent Difference (RPD) was not used for data validation because the sample concentration is too low for accurate evaluation (< 10x MDL).
	WG240244	Nitrite as N, dissolved	M353.2 - Automated Cadmium Reduction	RA	Relative Percent Difference (RPD) was not used for data validation because the sample concentration is too low for accurate evaluation (< 10x MDL).
	WG240436	Total Alkalinity	SM2320B - Titration	BF	Target analyte in prep / method blank at or above the acceptance criteria. Target analyte was not detected in the sample [< MDL].

Wet Chemistry

The following parameters are not offered for certification or are not covered by NELAC certificate #ACZ.

Lab Filtration	SM 3030 B
Lab Filtration & Acidification	SM 3030 B

ACZ Laboratories, Inc.
2773 Downhill Drive Steamboat Springs, CO 80487 (800) 334-5493

Sample Receipt

Hydro Geo Chem, Inc.
872001.0

ACZ Project ID: L67605
Date Received: 2/9/2008
Received By:
Date Printed: 2/9/2008

Receipt Verification

	YES	NO	NA
1) Does this project require special handling procedures such as CLP protocol?			X
2) Are the custody seals on the cooler intact?			X
3) Are the custody seals on the sample containers intact?			X
4) Is there a Chain of Custody or other directive shipping papers present?	X		
5) Is the Chain of Custody complete?	X		
6) Is the Chain of Custody in agreement with the samples received?	X		
7) Is there enough sample for all requested analyses?	X		
8) Are all samples within holding times for requested analyses?	X		
9) Were all sample containers received intact?	X		
10) Are the temperature blanks present?			X
11) Are the trip blanks (VOA and/or Cyanide) present?			X
12) Are samples requiring no headspace, headspace free?			X
13) Do the samples that require a Foreign Soils Permit have one?			X

Exceptions: If you answered no to any of the above questions, please describe

N/A

Contact (For any discrepancies, the client must be contacted)

N/A

Shipping Containers

Cooler Id	Temp (℃)	Rad (µR/hr)
2004	1.4	15

Client must contact ACZ Project Manager if analysis should not proceed for samples received outside of thermal preservation acceptance criteria.

Notes

For sample#4 had to pour off a green and a white from the raw.

ACZ Laboratories, Inc.
2773 Downhill Drive Steamboat Springs, CO 80487 (800) 334-5493

Sample Receipt

Hydro Geo Chem, Inc.
872001.0

ACZ Project ID: L67605
Date Received: 2/9/2008
Received By:

Sample Container Preservation

SAMPLE	CLIENT ID	R < 2	G < 2	BK < 2	Y< 2	YG< 2	B< 2	O < 2	T >12	N/A	RAD	ID
L67605-01	EAST		Y									
L67605-02	TM-14		Y									
L67605-03	DUP020808		Y									
L67605-04	FB020808									X		

Sample Container Preservation Legend

Abbreviation	Description	Container Type	Preservative/Limits
R	Raw/Nitric	RED	pH must be < 2
B	Filtered/Sulfuric	BLUE	pH must be < 2
BK	Filtered/Nitric	BLACK	pH must be < 2
G	Filtered/Nitric	GREEN	pH must be < 2
O	Raw/Sulfuric	ORANGE	pH must be < 2
P	Raw/NaOH	PURPLE	pH must be > 12 *
T	Raw/NaOH Zinc Acetate	TAN	pH must be > 12
Y	Raw/Sulfuric	YELLOW	pH must be < 2
YG	Raw/Sulfuric	YELLOW GLASS	pH must be < 2
N/A	No preservative needed	Not applicable	
RAD	Gamma/Beta dose rate	Not applicable	must be < 250 µR/hr

* pH check performed by analyst prior to sample preparation

Sample IDs Reviewed By: _____

L67605

ACZ Laboratories, Inc.

2773 Downhill Drive Steamboat Springs, CO 80487 (800) 334-5493

CHAIN of CUSTODY

Report to:

Name: Dan Simpson
Company: Hydro Geo Chem Inc
E-mail: dans@hgcinc.com
Address: 51 W. Wetmore Rd Tucson AZ 85705
Telephone: 520) 293-1500 x133

Copy of Report to:

Name: Jim Norris
Company: HGC Inc.
E-mail: jimn@hgcinc
Telephone: 520) 293-1500 x112

Invoice to:

Name: Jim Norris
Company: HGC Inc.
E-mail: Jimn@hgcinc.com
Address: 51 W. Wetmore Rd Tucson AZ 85705
Telephone: 520) 293-1500 x112

If sample(s) received past holding time (HT), or if insufficient HT remains to complete analysis before expiration, shall ACZ proceed with requested short HT analyses? YES [X] NO [ ]

If "NO" then ACZ will contact client for further instruction. If neither "YES" nor "NO" is indicated, ACZ will proceed with the requested analyses, even if HT is expired, and data will be qualified.

PROJECT INFORMATION

Quote #: FMCQB-GW
Project/PO #: 872001.0
Reporting state for compliance testing: AZ
Sampler's Name: Mark Arneson
Are any samples NRC licensable material? NO

ANALYSES REQUESTED *(attach list or use quote number)*

SAMPLE IDENTIFICATION	DATE:TIME	Matrix	# of Containers	Ca Na Mg K	TDS SO4 NO3-NO2-Cl-F	Alk
EAST	02/08/2008 0800	GW	3	✓	✓	✓
TM-14	02/08/2008 1125	GW	3	✓	✓	✓
DUP020808	02/08/2008	GW	3	✓	✓	✓
FB020808	02/08/2008	GW	1	✓	✓	✓

Matrix: SW (Surface Water) · GW (Ground Water) · WW (Waste Water) · DW (Drinking Water) · SL (Sludge) · SO (Soil) · OL (Oil) · Other (Specify)

REMARKS

Please refer to ACZ's terms & conditions located on the reverse side of this COC.

RELINQUISHED BY:	DATE:TIME	RECEIVED BY:	DATE:TIME
[signature]	02/08/08 1430	[signature]	2.9.08 11:50

FRMAD050.03.05.02 White - Return with sample. Yellow - Retain for your records.

ACZ Laboratories, Inc.
2773 Downhill Drive Steamboat Springs, CO 80487 (800) 334-5493

Analytical Report

February 27, 2008

Report to:
Dan Simpson
Hydro Geo Chem, Inc.
51 West Wetmore Road Suite 101
Tuscon, AZ 85705

Bill to:
Accounts Payable
Hydro Geo Chem, Inc.
P. O. Box 97220
Phoenix, AZ 85060

cc: Jim Norris

Project ID: 872001.0
ACZ Project ID: L67606

Dan Simpson:

Enclosed are the analytical results for sample(s) submitted to ACZ Laboratories, Inc. (ACZ) on February 09, 2008. This project has been assigned to ACZ's project number, L67606. Please reference this number in all future inquiries.

All analyses were performed according to ACZ's Quality Assurance Plan, version 12.0. The enclosed results relate only to the samples received under L67606. Each section of this report has been reviewed and approved by the appropriate Laboratory Supervisor, or a qualified substitute.

Except as noted, the test results for the methods and parameters listed on ACZ's current NELAC certificate letter (#ACZ) meet all requirements of NELAC.

This report shall be used or copied only in its entirety. ACZ is not responsible for the consequences arising from the use of a partial report.

All samples and sub-samples associated with this project will be disposed of after March 27, 2008. If the samples are determined to be hazardous, additional charges apply for disposal (typically less than $10/sample). If you would like the samples to be held longer than ACZ's stated policy or to be returned, please contact your Project Manager or Customer Service Representative for further details and associated costs. ACZ retains analytical reports for five years.

If you have any questions or other needs, please contact your Project Manager.

S. Habermehl

Scott Habermehl has reviewed and approved this report.

ACZ Laboratories, Inc.
2773 Downhill Drive Steamboat Springs, CO 80487 (800) 334-5493

Inorganic Analytical Results

Hydro Geo Chem, Inc.
Project ID: 872001.0
Sample ID: SCHWARTZ

ACZ Sample ID: ***L67606-01***
Date Sampled: *02/08/08 10:30*
Date Received: *02/09/08*
Sample Matrix: *Ground Water*

Wet Chemistry

Parameter	EPA Method	Result	Qual	XQ	Units	MDL	PQL	Date	Analyst
Sulfate	300.0 - Ion Chromatography	158			mg/L	1	5	02/15/08 14:30	aml

Arizona license number: AZ0102

Report Header Explanations

Batch	A distinct set of samples analyzed at a specific time
Found	Value of the QC Type of interest
Limit	Upper limit for RPD, in %.
Lower	Lower Recovery Limit, in % (except for LCSS, mg/Kg)
MDL	Method Detection Limit. Same as Minimum Reporting Limit. Allows for instrument and annual fluctuations.
PCN/SCN	A number assigned to reagents/standards to trace to the manufacturer's certificate of analysis
PQL	Practical Quantitation Limit, typically 5 times the MDL.
QC	True Value of the Control Sample or the amount added to the Spike
Rec	Amount of the true value or spike added recovered, in % (except for LCSS, mg/Kg)
RPD	Relative Percent Difference, calculation used for Duplicate QC Types
Upper	Upper Recovery Limit, in % (except for LCSS, mg/Kg)
Sample	Value of the Sample of interest

QC Sample Types

AS	Analytical Spike (Post Digestion)	*LCSWD*	Laboratory Control Sample - Water Duplicate
ASD	Analytical Spike (Post Digestion) Duplicate	*LFB*	Laboratory Fortified Blank
CCB	Continuing Calibration Blank	*LFM*	Laboratory Fortified Matrix
CCV	Continuing Calivation Verification standard	*LFMD*	Laboratory Fortified Matrix Duplicate
DUP	Sample Duplicate	*LRB*	Laboratory Reagent Blank
ICB	Initial Calibration Blank	*MS*	Matrix Spike
ICV	Initial Calibration Verification standard	*MSD*	Matrix Spike Duplicate
ICSAB	Inter-element Correction Standard - A plus B solutions	*PBS*	Prep Blank - Soil
LCSS	Laboratory Control Sample - Soil	*PBW*	Prep Blank - Water
LCSSD	Laboratory Control Sample - Soil Duplicate	*PQV*	Practical Quantitation Verification standard
LCSW	Laboratory Control Sample - Water	*SDL*	Serial Dilution

QC Sample Type Explanations

Blanks	Verifies that there is no or minimal contamination in the prep method or calibration procedure.
Control Samples	Verifies the accuracy of the method, including the prep procedure.
Duplicates	Verifies the precision of the instrument and/or method.
Spikes/Fortified Matrix	Determines sample matrix interferences, if any.
Standard	Verifies the validity of the calibration.

ACZ Qualifiers (Qual)

B	Analyte concentration detected at a value between MDL and PQL.
H	Analysis exceeded method hold time. pH is a field test with an immediate hold time.
U	Analyte was analyzed for but not detected at the indicated MDL

Method References

(1)	EPA 600/4-83-020. Methods for Chemical Analysis of Water and Wastes, March 1983.
(2)	EPA 600/R-93-100. Methods for the Determination of Inorganic Substances in Environmental Samples, August 1993.
(3)	EPA 600/R-94-111. Methods for the Determination of Metals in Environmental Samples - Supplement I, May 1994.
(5)	EPA SW-846. Test Methods for Evaluating Solid Waste, Third Edition with Update III, December 1996.
(6)	Standard Methods for the Examination of Water and Wastewater, 19th edition, 1995.

Comments

(1)	QC results calculated from raw data. Results may vary slightly if the rounded values are used in the calculations.
(2)	Soil, Sludge, and Plant matrices for Inorganic analyses are reported on a dry weight basis.
(3)	Animal matrices for Inorganic analyses are reported on an "as received" basis.

Hydro Geo Chem, Inc.
Project ID: 872001.0

ACZ Project ID: ***L67606***

Sulfate 300.0 - Ion Chromatography

ACZ ID	Type	Analyzed	PCN/SCN	QC	Sample	Found	Units	Rec	Lower	Upper	RPD	Limit	Qual
WG240083													
WG240083ICV	ICV	02/07/08 16:57	WI080128-8	50.1		50.44	mg/L	100.7	90	110			
WG240083ICB	ICB	02/07/08 17:15				U	mg/L		-1.5	1.5			
WG240083ICV1	ICV	02/09/08 11:47	WI080128-8	50.1		51.13	mg/L	102.1	90	110			
WG240083ICB1	ICB	02/09/08 12:05				U	mg/L		-1.5	1.5			
WG240303													
WG240303ICV	ICV	02/13/08 13:23	WI080128-8	50.1		51.45	mg/L	102.7	90	110			
WG240303ICB	ICB	02/13/08 13:41				U	mg/L		-1.5	1.5			
WG240303LFB	LFB	02/13/08 13:59	WI080128-9	30		29.94	mg/L	99.8	90	110			
L67605-03AS	AS	02/13/08 18:49	WI080128-9	30	32.9	61.17	mg/L	94.2	90	110			
L67605-03DUP	DUP	02/13/08 19:09			32.9	32.87	mg/L				0.1	20	
WG240303ICV1	ICV	02/15/08 12:05	WI080128-8	50.1		46.41	mg/L	92.6	90	110			
WG240303ICB1	ICB	02/15/08 12:23				.63	mg/L		-1.5	1.5			

ACZ Laboratories, Inc.
2773 Downhill Drive Steamboat Springs, CO 80487 (800) 334-5493

Inorganic Extended Qualifier Report

Hydro Geo Chem, Inc.

ACZ Project ID: ***L67606***

ACZ ID	WORKNUM	PARAMETER	METHOD	QUAL	DESCRIPTION

No extended qualifiers associated with this analysis

ACZ Laboratories, Inc.
2773 Downhill Drive Steamboat Springs, CO 80487 (800) 334-5493

Certification Qualifiers

Hydro Geo Chem, Inc.

ACZ Project ID: ***L67606***

No certification qualifiers associated with this analysis

ACZ Laboratories, Inc.
2773 Downhill Drive Steamboat Springs, CO 80487 (800) 334-5493

Sample Receipt

Hydro Geo Chem, Inc.
872001.0

ACZ Project ID: L67606
Date Received: 2/9/2008
Received By:
Date Printed: 2/9/2008

Receipt Verification

	YES	NO	NA
1) Does this project require special handling procedures such as CLP protocol?			X
2) Are the custody seals on the cooler intact?			X
3) Are the custody seals on the sample containers intact?			X
4) Is there a Chain of Custody or other directive shipping papers present?	X		
5) Is the Chain of Custody complete?	X		
6) Is the Chain of Custody in agreement with the samples received?	X		
7) Is there enough sample for all requested analyses?	X		
8) Are all samples within holding times for requested analyses?	X		
9) Were all sample containers received intact?	X		
10) Are the temperature blanks present?			X
11) Are the trip blanks (VOA and/or Cyanide) present?			X
12) Are samples requiring no headspace, headspace free?			X
13) Do the samples that require a Foreign Soils Permit have one?			X

Exceptions: If you answered no to any of the above questions, please describe

N/A

Contact (For any discrepancies, the client must be contacted)

N/A

Shipping Containers

Cooler Id	Temp (℃)	Rad (µR/hr)
2004	1.4	15

Client must contact ACZ Project Manager if analysis should not proceed for samples received outside of thermal preservation acceptance criteria.

Notes

ACZ Laboratories, Inc.
2773 Downhill Drive Steamboat Springs, CO 80487 (800) 334-5493

Sample Receipt

Hydro Geo Chem, Inc.
872001.0

ACZ Project ID: L67606
Date Received: 2/9/2008
Received By:

Sample Container Preservation

SAMPLE	CLIENT ID	R < 2	G < 2	BK < 2	Y< 2	YG< 2	B< 2	O < 2	T >12	N/A	RAD	ID
L67606-01	SCHWARTZ									X		

Sample Container Preservation Legend

Abbreviation	Description	Container Type	Preservative/Limits
R	Raw/Nitric	RED	pH must be < 2
B	Filtered/Sulfuric	BLUE	pH must be < 2
BK	Filtered/Nitric	BLACK	pH must be < 2
G	Filtered/Nitric	GREEN	pH must be < 2
O	Raw/Sulfuric	ORANGE	pH must be < 2
P	Raw/NaOH	PURPLE	pH must be > 12 *
T	Raw/NaOH Zinc Acetate	TAN	pH must be > 12
Y	Raw/Sulfuric	YELLOW	pH must be < 2
YG	Raw/Sulfuric	YELLOW GLASS	pH must be < 2
N/A	No preservative needed	Not applicable	
RAD	Gamma/Beta dose rate	Not applicable	must be < 250 µR/hr

* pH check performed by analyst prior to sample preparation

Sample IDs Reviewed By: _____

L67606

ACZ Laboratories, Inc.

2773 Downhill Drive Steamboat Springs, CO 80487 (800) 334-5493

CHAIN of CUSTODY

Report to:

Name: DAN SIMPSON
Company: HYDRO GEO CHEM
E-mail: dans@hgcinc.com
Address: 31 W WETMORE RD #101
TUCSON, AZ, 85705
Telephone: (520) 293-1500 X133

Copy of Report to:

Name: JIM NORRIS
Company: HYDRO GEO CHEM
E-mail: JIMN@hgcinc.com
Telephone: (520) 293-1500 X112

Invoice to:

Name: JIM NORRIS
Company: HYDRO GEO CHEM
E-mail: JIMN@hgcinc.com
Address: 51 W. WETMORE RD
#TUCSON AZ 85705
Telephone: (520) 293-1500 X112

If sample(s) received past holding time (HT), or if insufficient HT remains to complete analysis before expiration, shall ACZ proceed with requested short HT analyses?
If "NO" then ACZ will contact client for further instruction. If neither "YES" nor "NO" is indicated, ACZ will proceed with the requested analyses, even if HT is expired, and data will be qualified.

YES ✓
NO

PROJECT INFORMATION

Quote #: SOW-IC
Project/PO #: 872001.0
Reporting state for compliance testing: AZ
Sampler's Name: ALI PANDAMOUZ
Are any samples NRC licensable material? NO

ANALYSES REQUESTED *(attach list or use quote number)*

SAMPLE IDENTIFICATION	DATE:TIME	Matrix	# of Containers	SOW-IC
SCHWARTZ	02/08/2008 1030	GW	1	✓

Matrix: SW (Surface Water) · GW (Ground Water) · WW (Waste Water) · DW (Drinking Water) · SL (Sludge) · SO (Soil) · OL (Oil) · Other (Specify)

REMARKS

Please refer to ACZ's terms & conditions located on the reverse side of this COC.

RELINQUISHED BY:	DATE:TIME	RECEIVED BY:	DATE:TIME
[signature]	02/08/08 1430	[signature]	2.9.08 11:58

FRMAD050.03.05.02 White - Return with sample. Yellow - Retain for your records.

ACZ Laboratories, Inc.
2773 Downhill Drive Steamboat Springs, CO 80487 (800) 334-5493

Analytical Report

February 29, 2008

Report to:
Dan Simpson
Hydro Geo Chem, Inc.
51 West Wetmore Road Suite 101
Tuscon, AZ 85705

Bill to:
Accounts Payable
Hydro Geo Chem, Inc.
P. O. Box 97220
Phoenix, AZ 85060

cc: Jim Norris

Project ID: 872001.0
ACZ Project ID: L67649

Dan Simpson:

Enclosed are the analytical results for sample(s) submitted to ACZ Laboratories, Inc. (ACZ) on February 13, 2008. This project has been assigned to ACZ's project number, L67649. Please reference this number in all future inquiries.

All analyses were performed according to ACZ's Quality Assurance Plan, version 12.0. The enclosed results relate only to the samples received under L67649. Each section of this report has been reviewed and approved by the appropriate Laboratory Supervisor, or a qualified substitute.

Except as noted, the test results for the methods and parameters listed on ACZ's current NELAC certificate letter (#ACZ) meet all requirements of NELAC.

This report shall be used or copied only in its entirety. ACZ is not responsible for the consequences arising from the use of a partial report.

All samples and sub-samples associated with this project will be disposed of after March 29, 2008. If the samples are determined to be hazardous, additional charges apply for disposal (typically less than $10/sample). If you would like the samples to be held longer than ACZ's stated policy or to be returned, please contact your Project Manager or Customer Service Representative for further details and associated costs. ACZ retains analytical reports for five years.

If you have any questions or other needs, please contact your Project Manager.

S. Habermehl

Scott Habermehl has reviewed and approved this report.

ACZ Laboratories, Inc.
2773 Downhill Drive Steamboat Springs, CO 80487 (800) 334-5493

Inorganic Analytical Results

Hydro Geo Chem, Inc.
Project ID: 872001.0
Sample ID: PARRA

ACZ Sample ID: ***L67649-01***
Date Sampled: *02/11/08 13:30*
Date Received: *02/13/08*
Sample Matrix: *Ground Water*

Metals Analysis

Parameter	EPA Method	Result	Qual	XQ	Units	MDL	PQL	Date	Analyst
Calcium, dissolved	M200.7 ICP	178			mg/L	0.2	1	02/13/08 21:46	erf
Magnesium, dissolved	M200.7 ICP	50.4			mg/L	0.2	1	02/13/08 21:46	erf
Potassium, dissolved	M200.7 ICP	4.4			mg/L	0.3	2	02/13/08 21:46	erf
Sodium, dissolved	M200.7 ICP	31.6		*	mg/L	0.3	2	02/13/08 21:46	erf

Wet Chemistry

Parameter	EPA Method	Result	Qual	XQ	Units	MDL	PQL	Date	Analyst
Alkalinity as CaCO3	SM2320B - Titration								
Bicarbonate as CaCO3		177			mg/L	2	20	02/15/08 0:00	jlf
Carbonate as CaCO3			U		mg/L	2	20	02/15/08 0:00	jlf
Hydroxide as CaCO3			U		mg/L	2	20	02/15/08 0:00	jlf
Total Alkalinity		177			mg/L	2	20	02/15/08 0:00	jlf
Cation-Anion Balance	Calculation								
Cation-Anion Balance		8.2			%			02/29/08 0:00	calc
Sum of Anions		12.3			meq/L	0.1	0.5	02/29/08 0:00	calc
Sum of Cations		14.5			meq/L	0.1	0.5	02/29/08 0:00	calc
Chloride	M300.0 - Ion Chromatography	33.4			mg/L	0.5	3	02/20/08 19:09	aml/ccp
Fluoride	SM4500F-C	0.1	B	*	mg/L	0.1	0.5	02/28/08 12:02	cas
Nitrate as N, dissolved	Calculation: NO3NO2 minus NO2	4.17			mg/L	0.04	0.2	02/29/08 0:00	calc
Nitrate/Nitrite as N, dissolved	M353.2 - Automated Cadmium Reduction	4.17	H	*	mg/L	0.04	0.2	02/13/08 17:43	aml/pjb
Nitrite as N, dissolved	M353.2 - Automated Cadmium Reduction		HU	*	mg/L	0.01	0.05	02/13/08 18:27	aml/pjb
Residue, Filterable (TDS) @180C	160.1 / SM2540C	880			mg/L	10	20	02/13/08 16:05	cas
Sulfate	300.0 - Ion Chromatography	360			mg/L	10	50	02/21/08 13:26	aml/ccp
TDS (calculated)	Calculation	783			mg/L	10	50	02/29/08 0:00	calc
TDS (ratio - measured/calculated)	Calculation	1.12						02/29/08 0:00	calc

Arizona license number: AZ0102

Report Header Explanations

Batch	A distinct set of samples analyzed at a specific time
Found	Value of the QC Type of interest
Limit	Upper limit for RPD, in %.
Lower	Lower Recovery Limit, in % (except for LCSS, mg/Kg)
MDL	Method Detection Limit. Same as Minimum Reporting Limit. Allows for instrument and annual fluctuations.
PCN/SCN	A number assigned to reagents/standards to trace to the manufacturer's certificate of analysis
PQL	Practical Quantitation Limit, typically 5 times the MDL.
QC	True Value of the Control Sample or the amount added to the Spike
Rec	Amount of the true value or spike added recovered, in % (except for LCSS, mg/Kg)
RPD	Relative Percent Difference, calculation used for Duplicate QC Types
Upper	Upper Recovery Limit, in % (except for LCSS, mg/Kg)
Sample	Value of the Sample of interest

QC Sample Types

AS	Analytical Spike (Post Digestion)	*LCSWD*	Laboratory Control Sample - Water Duplicate
ASD	Analytical Spike (Post Digestion) Duplicate	*LFB*	Laboratory Fortified Blank
CCB	Continuing Calibration Blank	*LFM*	Laboratory Fortified Matrix
CCV	Continuing Calivation Verification standard	*LFMD*	Laboratory Fortified Matrix Duplicate
DUP	Sample Duplicate	*LRB*	Laboratory Reagent Blank
ICB	Initial Calibration Blank	*MS*	Matrix Spike
ICV	Initial Calibration Verification standard	*MSD*	Matrix Spike Duplicate
ICSAB	Inter-element Correction Standard - A plus B solutions	*PBS*	Prep Blank - Soil
LCSS	Laboratory Control Sample - Soil	*PBW*	Prep Blank - Water
LCSSD	Laboratory Control Sample - Soil Duplicate	*PQV*	Practical Quantitation Verification standard
LCSW	Laboratory Control Sample - Water	*SDL*	Serial Dilution

QC Sample Type Explanations

Blanks	Verifies that there is no or minimal contamination in the prep method or calibration procedure.
Control Samples	Verifies the accuracy of the method, including the prep procedure.
Duplicates	Verifies the precision of the instrument and/or method.
Spikes/Fortified Matrix	Determines sample matrix interferences, if any.
Standard	Verifies the validity of the calibration.

ACZ Qualifiers (Qual)

B	Analyte concentration detected at a value between MDL and PQL.
H	Analysis exceeded method hold time. pH is a field test with an immediate hold time.
U	Analyte was analyzed for but not detected at the indicated MDL

Method References

(1)	EPA 600/4-83-020. Methods for Chemical Analysis of Water and Wastes, March 1983.
(2)	EPA 600/R-93-100. Methods for the Determination of Inorganic Substances in Environmental Samples, August 1993.
(3)	EPA 600/R-94-111. Methods for the Determination of Metals in Environmental Samples - Supplement I, May 1994.
(5)	EPA SW-846. Test Methods for Evaluating Solid Waste, Third Edition with Update III, December 1996.
(6)	Standard Methods for the Examination of Water and Wastewater, 19th edition, 1995.

Comments

(1)	QC results calculated from raw data. Results may vary slightly if the rounded values are used in the calculations.
(2)	Soil, Sludge, and Plant matrices for Inorganic analyses are reported on a dry weight basis.
(3)	Animal matrices for Inorganic analyses are reported on an "as received" basis.

Hydro Geo Chem, Inc.
Project ID: 872001.0

ACZ Project ID: ***L67649***

Alkalinity as CaCO3 SM2320B - Titration

ACZ ID	Type	Analyzed	PCN/SCN	QC	Sample	Found	Units	Rec	Lower	Upper	RPD	Limit	Qual
WG240436													
WG240436PBW2	PBW	02/14/08 20:47				U	mg/L		-20	20			
WG240436LCSW5	LCSW	02/14/08 20:58	WC080131-1	820		854.8	mg/L	104.2	90	110			
L67649-01DUP	DUP	02/15/08 9:01			177	197.6	mg/L				11	20	
WG240540													
WG240540PBW1	PBW	02/18/08 16:27				U	mg/L		-20	20			
WG240540LCSW2	LCSW	02/18/08 16:38	WC080131-1	820		831.6	mg/L	101.4	90	110			
L67660-03DUP	DUP	02/18/08 18:08			164	155.4	mg/L				5.4	20	
WG240540PBW2	PBW	02/18/08 19:16				U	mg/L		-20	20			
WG240540LCSW5	LCSW	02/18/08 19:28	WC080131-1	820		857.9	mg/L	104.6	90	110			
WG240540PBW3	PBW	02/18/08 23:03				U	mg/L		-20	20			
WG240540LCSW8	LCSW	02/18/08 23:15	WC080131-1	820		867.2	mg/L	105.8	90	110			
WG240540PBW5	PBW	02/19/08 11:41				U	mg/L		-20	20			
WG240540LCSW14	LCSW	02/19/08 11:53	WC080131-1	820		832	mg/L	101.5	90	110			
WG240540LCSW17	LCSW	02/19/08 15:01	WC080131-1	820		882.6	mg/L	107.6	90	110			

Calcium, dissolved M200.7 ICP

ACZ ID	Type	Analyzed	PCN/SCN	QC	Sample	Found	Units	Rec	Lower	Upper	RPD	Limit	Qual
WG240401													
WG240401ICV	ICV	02/13/08 20:17	II080115-3	100		101.22	mg/L	101.2	95	105			
WG240401ICB	ICB	02/13/08 20:21				U	mg/L		-0.6	0.6			
WG240401LFB	LFB	02/13/08 20:35	II080209-4	67.97008		70.32	mg/L	103.5	85	115			
L67643-01AS	AS	02/13/08 21:35	II080209-4	67.97008	.3	69.52	mg/L	101.8	85	115			
L67643-01ASD	ASD	02/13/08 21:39	II080209-4	67.97008	.3	70.37	mg/L	103.1	85	115	1.22	20	

Chloride M300.0 - Ion Chromatography

ACZ ID	Type	Analyzed	PCN/SCN	QC	Sample	Found	Units	Rec	Lower	Upper	RPD	Limit	Qual
WG240628													
WG240628ICV	ICV	02/20/08 16:08	WI080220-1	19.98		20.1	mg/L	100.6	90	110			
WG240628ICB	ICB	02/20/08 16:26				U	mg/L		-1.5	1.5			
WG240628LFB	LFB	02/20/08 16:44	WI080128-9	30		29.95	mg/L	99.8	90	110			
L67648-01AS	AS	02/20/08 18:33	WI080128-9	30	27.9	56.16	mg/L	94.2	90	110			
L67648-01DUP	DUP	02/20/08 18:51			27.9	27.89	mg/L				0	20	

Fluoride SM4500F-C

ACZ ID	Type	Analyzed	PCN/SCN	QC	Sample	Found	Units	Rec	Lower	Upper	RPD	Limit	Qual
WG240886													
WG240886ICV	ICV	02/28/08 11:14	WC080227-1	2		1.97	mg/L	98.5	90	110			
WG240886ICB	ICB	02/28/08 11:19				U	mg/L		-0.3	0.3			
WG240886LFB1	LFB	02/28/08 11:24	WC080226-1	5		5.24	mg/L	104.8	90	110			
L67530-01AS	AS	02/28/08 11:29	WC080226-1	5	.2	6.26	mg/L	121.2	90	110			M1
L67530-01DUP	DUP	02/28/08 11:31			.2	.21	mg/L				4.9	20	RA
L67649-03AS	AS	02/28/08 12:10	WC080226-1	5	.1	5.29	mg/L	103.8	90	110			
L67649-03DUP	DUP	02/28/08 12:13			.1	.13	mg/L				26.1	20	RA
WG240886LFB2	LFB	02/28/08 12:51	WC080226-1	5		4.93	mg/L	98.6	90	110			

Hydro Geo Chem, Inc.
Project ID: 872001.0

ACZ Project ID: ***L67649***

Magnesium, dissolved M200.7 ICP

ACZ ID	Type	Analyzed	PCN/SCN	QC	Sample	Found	Units	Rec	Lower	Upper	RPD	Limit	Qual
WG240401													
WG240401ICV	ICV	02/13/08 20:17	II080115-3	100		102.17	mg/L	102.2	95	105			
WG240401ICB	ICB	02/13/08 20:21				U	mg/L		-0.6	0.6			
WG240401LFB	LFB	02/13/08 20:35	II080209-4	54.96908		57.27	mg/L	104.2	85	115			
L67643-01AS	AS	02/13/08 21:35	II080209-4	54.96908	U	56.48	mg/L	102.7	85	115			
L67643-01ASD	ASD	02/13/08 21:39	II080209-4	54.96908	U	57.29	mg/L	104.2	85	115	1.42	20	

Nitrate/Nitrite as N, dissolved M353.2 - Automated Cadmium Reduction

ACZ ID	Type	Analyzed	PCN/SCN	QC	Sample	Found	Units	Rec	Lower	Upper	RPD	Limit	Qual
WG240387													
WG240387ICV	ICV	02/13/08 16:53	WI071212-1	2.416		2.435	mg/L	100.8	90	110			
WG240387ICB	ICB	02/13/08 16:55				U	mg/L		-0.06	0.06			
WG240387LFB	LFB	02/13/08 17:00	WI070911-4	2		2.057	mg/L	102.9	90	110			
L67611-01AS	AS	02/13/08 17:02	WI070911-4	2	.52	2.387	mg/L	93.4	90	110			
L67611-02DUP	DUP	02/13/08 17:05			U	U	mg/L				0	20	RA
L67652-02AS	AS	02/13/08 17:49	WI070911-4	2	.24	2.159	mg/L	96	90	110			
L67652-03DUP	DUP	02/13/08 17:52			.07	.075	mg/L				6.9	20	RA

Nitrite as N, dissolved M353.2 - Automated Cadmium Reduction

ACZ ID	Type	Analyzed	PCN/SCN	QC	Sample	Found	Units	Rec	Lower	Upper	RPD	Limit	Qual
WG240387													
WG240387ICV	ICV	02/13/08 16:53	WI071212-1	.609		.606	mg/L	99.5	90	110			
WG240387ICB	ICB	02/13/08 16:55				U	mg/L		-0.03	0.03			
WG240387LFB	LFB	02/13/08 17:00	WI070911-4	1		1.017	mg/L	101.7	90	110			
L67611-01AS	AS	02/13/08 17:02	WI070911-4	1	U	.931	mg/L	93.1	90	110			
L67611-02DUP	DUP	02/13/08 17:05			U	U	mg/L				0	20	RA
L67652-02AS	AS	02/13/08 17:49	WI070911-4	1		.942	mg/L	94.2	90	110			
L67652-03DUP	DUP	02/13/08 17:52				U	mg/L				0	20	RA

Potassium, dissolved M200.7 ICP

ACZ ID	Type	Analyzed	PCN/SCN	QC	Sample	Found	Units	Rec	Lower	Upper	RPD	Limit	Qual
WG240401													
WG240401ICV	ICV	02/13/08 20:17	II080115-3	20		20.31	mg/L	101.6	95	105			
WG240401ICB	ICB	02/13/08 20:21				U	mg/L		-0.9	0.9			
WG240401LFB	LFB	02/13/08 20:35	II080209-4	99.76186		102.86	mg/L	103.1	85	115			
L67643-01AS	AS	02/13/08 21:35	II080209-4	99.76186	.7	102.86	mg/L	102.4	85	115			
L67643-01ASD	ASD	02/13/08 21:39	II080209-4	99.76186	.7	104.98	mg/L	104.5	85	115	2.04	20	

Residue, Filterable (TDS) @180C 160.1 / SM2540C

ACZ ID	Type	Analyzed	PCN/SCN	QC	Sample	Found	Units	Rec	Lower	Upper	RPD	Limit	Qual
WG240388													
WG240388PBW	PBW	02/13/08 15:45				U	mg/L		-20	20			
WG240388LCSW	LCSW	02/13/08 15:46	PCN28840	260		288	mg/L	110.8	80	120			
L67654-01DUP	DUP	02/13/08 16:14			4390	4312	mg/L				1.8	20	

Hydro Geo Chem, Inc.
Project ID: 872001.0

ACZ Project ID: ***L67649***

Sodium, dissolved M200.7 ICP

ACZ ID	Type	Analyzed	PCN/SCN	QC	Sample	Found	Units	Rec	Lower	Upper	RPD	Limit	Qual
WG240401													
WG240401ICV	ICV	02/13/08 20:17	II080115-3	100		98.7	mg/L	98.7	95	105			
WG240401ICV	ICV	02/13/08 20:17	II080115-3	100		101.24	mg/L	101.2	95	105			
WG240401ICB	ICB	02/13/08 20:21				U	mg/L		-6	6			
WG240401ICB	ICB	02/13/08 20:21				U	mg/L		-0.9	0.9			
WG240401LFB	LFB	02/13/08 20:35	II080209-4	98.21624		100.71	mg/L	102.5	85	115			
WG240401LFB	LFB	02/13/08 20:35	II080209-4	98.21624		98.6	mg/L	100.4	85	115			
L67643-01AS	AS	02/13/08 21:35	II080209-4	98.21624	U	101.14	mg/L	101	85	115			
L67643-01ASD	ASD	02/13/08 21:39	II080209-4	98.21624	U	102.39	mg/L	102.3	85	115	2.35	20	
WG240420													
WG240420ICV	ICV	02/14/08 14:47	II080115-3	100		98.5	mg/L	98.5	95	105			
WG240420ICV	ICV	02/14/08 14:47	II080115-3	100		99.1	mg/L	99.1	95	105			
WG240420ICB	ICB	02/14/08 14:50				U	mg/L		-0.9	0.9			
WG240420LFB	LFB	02/14/08 15:04	II080209-4	98.21624		101.4	mg/L	103.2	85	115			
WG240420LFB	LFB	02/14/08 15:04	II080209-4	98.21624		101.69	mg/L	103.5	85	115			
L67643-01AS	AS	02/14/08 16:13	II080209-4	98.21624	.4	105.66	mg/L	107.2	85	115			
L67643-01ASD	ASD	02/14/08 16:16	II080209-4	98.21624	.4	105.83	mg/L	107.3	85	115	0.16	20	

Sulfate 300.0 - Ion Chromatography

ACZ ID	Type	Analyzed	PCN/SCN	QC	Sample	Found	Units	Rec	Lower	Upper	RPD	Limit	Qual
WG240083													
WG240083ICV	ICV	02/07/08 16:57	WI080128-8	50.1		50.44	mg/L	100.7	90	110			
WG240083ICB	ICB	02/07/08 17:15				U	mg/L		-1.5	1.5			
WG240083ICV1	ICV	02/09/08 11:47	WI080128-8	50.1		51.13	mg/L	102.1	90	110			
WG240083ICB1	ICB	02/09/08 12:05				U	mg/L		-1.5	1.5			
WG240628													
WG240628ICV	ICV	02/20/08 16:08	WI080220-1	50.1		50.64	mg/L	101.1	90	110			
WG240628ICB	ICB	02/20/08 16:26				U	mg/L		-1.5	1.5			
WG240628LFB	LFB	02/20/08 16:44	WI080128-9	30		30.49	mg/L	101.6	90	110			
WG240628ICV1	ICV	02/21/08 11:56	WI080220-1	50.1		50.19	mg/L	100.2	90	110			
WG240628ICB1	ICB	02/21/08 12:14				U	mg/L		-1.5	1.5			
L67648-01AS	AS	02/21/08 12:50	WI080128-9	600	520	1146	mg/L	104.3	90	110			
L67648-01DUP	DUP	02/21/08 13:08			520	486	mg/L				6.8	20	

ACZ Laboratories, Inc.
2773 Downhill Drive Steamboat Springs, CO 80487 (800) 334-5493

Inorganic Extended Qualifier Report

Hydro Geo Chem, Inc.

ACZ Project ID: ***L67649***

ACZ ID	WORKNUM	PARAMETER	METHOD	QUAL	DESCRIPTION
L67649-01	WG240401	Sodium, dissolved	M200.7 ICP	BB	Target analyte detected in calibration blank at or above acceptance limit. Sample value was > 10X the concentration in the calibration blank.
	WG240886	Fluoride	SM4500F-C	M1	Matrix spike recovery was high, the recovery of the associated control sample (LCS or LFB) was acceptable.
			SM4500F-C	RA	Relative Percent Difference (RPD) was not used for data validation because the sample concentration is too low for accurate evaluation (< 10x MDL).
	WG240387	Nitrate/Nitrite as N, dissolved	M353.2 - Automated Cadmium Reduction	HE	Analysis performed past holding time. Method holding time is less than or equal to 7 days and sample was received with less than half of the holding time remaining (refer to item C5 of ACZ's Terms & Conditions).
			M353.2 - Automated Cadmium Reduction	RA	Relative Percent Difference (RPD) was not used for data validation because the sample concentration is too low for accurate evaluation (< 10x MDL).
		Nitrite as N, dissolved	M353.2 - Automated Cadmium Reduction	HE	Analysis performed past holding time. Method holding time is less than or equal to 7 days and sample was received with less than half of the holding time remaining (refer to item C5 of ACZ's Terms & Conditions).
			M353.2 - Automated Cadmium Reduction	RA	Relative Percent Difference (RPD) was not used for data validation because the sample concentration is too low for accurate evaluation (< 10x MDL).
L67649-02	WG240401	Sodium, dissolved	M200.7 ICP	BB	Target analyte detected in calibration blank at or above acceptance limit. Sample value was > 10X the concentration in the calibration blank.
	WG240886	Fluoride	SM4500F-C	M1	Matrix spike recovery was high, the recovery of the associated control sample (LCS or LFB) was acceptable.
			SM4500F-C	RA	Relative Percent Difference (RPD) was not used for data validation because the sample concentration is too low for accurate evaluation (< 10x MDL).
	WG240387	Nitrate/Nitrite as N, dissolved	M353.2 - Automated Cadmium Reduction	HE	Analysis performed past holding time. Method holding time is less than or equal to 7 days and sample was received with less than half of the holding time remaining (refer to item C5 of ACZ's Terms & Conditions).
			M353.2 - Automated Cadmium Reduction	RA	Relative Percent Difference (RPD) was not used for data validation because the sample concentration is too low for accurate evaluation (< 10x MDL).
		Nitrite as N, dissolved	M353.2 - Automated Cadmium Reduction	HE	Analysis performed past holding time. Method holding time is less than or equal to 7 days and sample was received with less than half of the holding time remaining (refer to item C5 of ACZ's Terms & Conditions).
			M353.2 - Automated Cadmium Reduction	RA	Relative Percent Difference (RPD) was not used for data validation because the sample concentration is too low for accurate evaluation (< 10x MDL).
L67649-03	WG240886	Fluoride	SM4500F-C	RA	Relative Percent Difference (RPD) was not used for data validation because the sample concentration is too low for accurate evaluation (< 10x MDL).
	WG240387	Nitrate/Nitrite as N, dissolved	M353.2 - Automated Cadmium Reduction	RA	Relative Percent Difference (RPD) was not used for data validation because the sample concentration is too low for accurate evaluation (< 10x MDL).
		Nitrite as N, dissolved	M353.2 - Automated Cadmium Reduction	RA	Relative Percent Difference (RPD) was not used for data validation because the sample concentration is too low for accurate evaluation (< 10x MDL).

ACZ Laboratories, Inc.
2773 Downhill Drive Steamboat Springs, CO 80487 (800) 334-5493

Certification Qualifiers

Hydro Geo Chem, Inc.

ACZ Project ID: ***L67649***

No certification qualifiers associated with this analysis

ACZ Laboratories, Inc.
2773 Downhill Drive Steamboat Springs, CO 80487 (800) 334-5493

Sample Receipt

Hydro Geo Chem, Inc.
872001.0

ACZ Project ID: L67649
Date Received: 2/13/2008
Received By:
Date Printed: 2/13/2008

Receipt Verification

	YES	NO	NA
1) Does this project require special handling procedures such as CLP protocol?			X
2) Are the custody seals on the cooler intact?			X
3) Are the custody seals on the sample containers intact?			X
4) Is there a Chain of Custody or other directive shipping papers present?	X		
5) Is the Chain of Custody complete?	X		
6) Is the Chain of Custody in agreement with the samples received?	X		
7) Is there enough sample for all requested analyses?	X		
8) Are all samples within holding times for requested analyses?	X		
9) Were all sample containers received intact?	X		
10) Are the temperature blanks present?			X
11) Are the trip blanks (VOA and/or Cyanide) present?			X
12) Are samples requiring no headspace, headspace free?			X
13) Do the samples that require a Foreign Soils Permit have one?			X

Exceptions: If you answered no to any of the above questions, please describe

N/A

Contact (For any discrepancies, the client must be contacted)

N/A

Shipping Containers

Cooler Id	Temp (℃)	Rad (µR/hr)
NA5477	1.5	15

Client must contact ACZ Project Manager if analysis should not proceed for samples received outside of thermal preservation acceptance criteria.

Notes

ACZ Laboratories, Inc.
2773 Downhill Drive Steamboat Springs, CO 80487 (800) 334-5493

Sample Receipt

Hydro Geo Chem, Inc.
872001.0

ACZ Project ID: L67649
Date Received: 2/13/2008
Received By:

Sample Container Preservation

SAMPLE	CLIENT ID	R < 2	G < 2	BK < 2	Y< 2	YG< 2	B< 2	O < 2	T >12	N/A	RAD	ID
L67649-01	PARRA		Y									
L67649-02	GALLANT		Y									
L67649-03	POWER		Y									

Sample Container Preservation Legend

Abbreviation	Description	Container Type	Preservative/Limits
R	Raw/Nitric	RED	pH must be < 2
B	Filtered/Sulfuric	BLUE	pH must be < 2
BK	Filtered/Nitric	BLACK	pH must be < 2
G	Filtered/Nitric	GREEN	pH must be < 2
O	Raw/Sulfuric	ORANGE	pH must be < 2
P	Raw/NaOH	PURPLE	pH must be > 12 *
T	Raw/NaOH Zinc Acetate	TAN	pH must be > 12
Y	Raw/Sulfuric	YELLOW	pH must be < 2
YG	Raw/Sulfuric	YELLOW GLASS	pH must be < 2
N/A	No preservative needed	Not applicable	
RAD	Gamma/Beta dose rate	Not applicable	must be < 250 µR/hr

* pH check performed by analyst prior to sample preparation

Sample IDs Reviewed By: _____

ACZ Laboratories, Inc.

2773 Downhill Drive Steamboat Springs, CO 80487 (800) 334-5493

L67649

CHAIN of CUSTODY

Report to:

Name: DAN SIMPSON	Address: 51 W. Wetmore Rd. Tucson AZ 85705
Company: HYDRO GEO CHEM Inc	
E-mail: dans@hgcinc.com	Telephone: (520) 293-1500 x 133

Copy of Report to:

Name: Jim Norris	E-mail: jimn@hgcinc.com
Company: Hydro Geo Chem Inc	Telephone: (520) 293-1500 x 112

Invoice to:

Name: Jim Norris	Address: 51 W. Wetmore Rd Tucson AZ 85705
Company: Hydro Geo Chem Inc	
E-mail: jimn@hgcinc.com	Telephone: (520) 293-1500 x 112

If sample(s) received past holding time (HT), or if insufficient HT remains to complete analysis before expiration, shall ACZ proceed with requested short HT analyses? YES: X NO:

If "NO" then ACZ will contact client for further instruction. If neither "YES" nor "NO" is indicated, ACZ will proceed with the requested analyses, even if HT is expired, and data will be qualified.

PROJECT INFORMATION

Quote #: FMCQB-GW

Project/PO #: 872001.6

Reporting state for compliance testing: AZ

Sampler's Name: Kim Wilson

Are any samples NRC licensable material? NO

ANALYSES REQUESTED *(attach list or use quote number)*

SAMPLE IDENTIFICATION	DATE:TIME	Matrix	# of Containers	Ca Na Mg K	TDS SO4 NO3 Cl F	Alk					
PARRA	2/11/08 13:30	GW	3	✓	✓	✓					
GALLANT	2/11/08 15:40	GW	3	✓	✓	✓					
POWER	2/12/08 9:20	GW	3	✓	✓	✓					

Matrix: SW (Surface Water) · GW (Ground Water) · WW (Waste Water) · DW (Drinking Water) · SL (Sludge) · SO (Soil) · OL (Oil) · Other (Specify)

REMARKS

Please refer to ACZ's terms & conditions located on the reverse side of this COC.

RELINQUISHED BY:	DATE:TIME	RECEIVED BY:	DATE:TIME
Kim Wilson	2/12/08 16:35	KW LRC	2-13-08 11:12

FRMAD050.03.05.02 White - Return with sample. Yellow - Retain for your records.

ACZ Laboratories, Inc.
2773 Downhill Drive Steamboat Springs, CO 80487 (800) 334-5493

Analytical Report

February 29, 2008

Report to:
Dan Simpson
Hydro Geo Chem, Inc.
51 West Wetmore Road Suite 101
Tuscon, AZ 85705

Bill to:
Accounts Payable
Hydro Geo Chem, Inc.
P. O. Box 97220
Phoenix, AZ 85060

cc: Jim Norris

Project ID: 872001.0
ACZ Project ID: L67668

Dan Simpson:

Enclosed are the analytical results for sample(s) submitted to ACZ Laboratories, Inc. (ACZ) on February 14, 2008. This project has been assigned to ACZ's project number, L67668. Please reference this number in all future inquiries.

All analyses were performed according to ACZ's Quality Assurance Plan, version 12.0. The enclosed results relate only to the samples received under L67668. Each section of this report has been reviewed and approved by the appropriate Laboratory Supervisor, or a qualified substitute.

Except as noted, the test results for the methods and parameters listed on ACZ's current NELAC certificate letter (#ACZ) meet all requirements of NELAC.

This report shall be used or copied only in its entirety. ACZ is not responsible for the consequences arising from the use of a partial report.

All samples and sub-samples associated with this project will be disposed of after March 29, 2008. If the samples are determined to be hazardous, additional charges apply for disposal (typically less than $10/sample). If you would like the samples to be held longer than ACZ's stated policy or to be returned, please contact your Project Manager or Customer Service Representative for further details and associated costs. ACZ retains analytical reports for five years.

If you have any questions or other needs, please contact your Project Manager.

S. Habermehl

Scott Habermehl has reviewed and approved this report.

ACZ Laboratories, Inc.
2773 Downhill Drive Steamboat Springs, CO 80487 (800) 334-5493

Case Narrative

Hydro Geo Chem, Inc.

February 29, 2008

Project ID: 872001.0
ACZ Project ID: L67668

Sample Receipt

ACZ Laboratories, Inc. (ACZ) received 3 ground water samples from Hydro Geo Chem, Inc. on February 14, 2008. The samples were received in good condition. Upon receipt, the sample custodian removed the samples from the cooler, inspected the contents, and logged the samples into ACZ's computerized Laboratory Information Management System (LIMS). The samples were assigned ACZ LIMS project number L67668. The custodian verified the sample information entered into the computer against the chain of custody (COC) forms and sample bottle labels.

Samples were received outside the EPA recommended temperature of 0-6 degrees C.

Holding Times

Any analyses not performed within EPA recommended holding times have been qualified with an "H" flag.

Sample Analysis

These samples were analyzed for inorganic parameters. The individual methods are referenced on both, the ACZ invoice and the analytical reports. The extended qualifier reports may contain footnotes qualifying specific elements due to QC failures.

ACZ Laboratories, Inc.
2773 Downhill Drive Steamboat Springs, CO 80487 (800) 334-5493

Inorganic Analytical Results

Hydro Geo Chem, Inc.
Project ID: 872001.0
Sample ID: SWAN-OLD

ACZ Sample ID: ***L67668-02***
Date Sampled: *02/13/08 13:15*
Date Received: *02/14/08*
Sample Matrix: *Ground Water*

Metals Analysis

Parameter	EPA Method	Result	Qual	XQ	Units	MDL	PQL	Date	Analyst
Calcium, dissolved	M200.7 ICP	77.5		*	mg/L	0.2	1	02/14/08 20:07	aeh/erf
Magnesium, dissolved	M200.7 ICP	11.1		*	mg/L	0.2	1	02/14/08 20:07	aeh/erf
Potassium, dissolved	M200.7 ICP	3.3			mg/L	0.3	2	02/14/08 20:07	aeh/erf
Sodium, dissolved	M200.7 ICP	14.1			mg/L	0.3	2	02/14/08 20:07	aeh/erf

Wet Chemistry

Parameter	EPA Method	Result	Qual	XQ	Units	MDL	PQL	Date	Analyst
Alkalinity as CaCO3	SM2320B - Titration								
Bicarbonate as CaCO3		213			mg/L	2	20	02/18/08 0:00	jlf
Carbonate as CaCO3			U		mg/L	2	20	02/18/08 0:00	jlf
Hydroxide as CaCO3			U		mg/L	2	20	02/18/08 0:00	jlf
Total Alkalinity		213			mg/L	2	20	02/18/08 0:00	jlf
Cation-Anion Balance	Calculation								
Cation-Anion Balance		0.0			%			02/29/08 0:00	calc
Sum of Anions		5.4			meq/L	0.1	0.5	02/29/08 0:00	calc
Sum of Cations		5.4			meq/L	0.1	0.5	02/29/08 0:00	calc
Chloride	M300.0 - Ion Chromatography	10.3			mg/L	0.5	3	02/20/08 20:58	aml/ccp
Fluoride	SM4500F-C	0.3	B	*	mg/L	0.1	0.5	02/28/08 12:18	cas
Nitrate as N, dissolved	Calculation: NO3NO2 minus NO2	5.51			mg/L	0.06	0.3	02/29/08 0:00	calc
Nitrate/Nitrite as N, dissolved	M353.2 - Automated Cadmium Reduction	5.51		*	mg/L	0.06	0.3	02/14/08 21:01	pjb
Nitrite as N, dissolved	M353.2 - Automated Cadmium Reduction		U	*	mg/L	0.01	0.05	02/14/08 20:52	pjb
Residue, Filterable (TDS) @180C	160.1 / SM2540C	320			mg/L	10	20	02/16/08 13:43	cas
Sulfate	300.0 - Ion Chromatography	24.1			mg/L	0.5	3	02/20/08 20:58	aml/ccp
TDS (calculated)	Calculation	293			mg/L	10	50	02/29/08 0:00	calc
TDS (ratio - measured/calculated)	Calculation	1.09						02/29/08 0:00	calc

Arizona license number: AZ0102

ACZ Laboratories, Inc.
2773 Downhill Drive Steamboat Springs, CO 80487 (800) 334-5493

Inorganic Analytical Results

Hydro Geo Chem, Inc.
Project ID: 872001.0
Sample ID: SWAN-NEW-TM-8

ACZ Sample ID: ***L67668-03***
Date Sampled: *02/13/08 14:05*
Date Received: *02/14/08*
Sample Matrix: *Ground Water*

Metals Analysis

Parameter	EPA Method	Result	Qual	XQ	Units	MDL	PQL	Date	Analyst
Calcium, dissolved	M200.7 ICP	43.4		*	mg/L	0.2	1	02/14/08 20:11	aeh/erf
Magnesium, dissolved	M200.7 ICP	21.4		*	mg/L	0.2	1	02/14/08 20:11	aeh/erf
Potassium, dissolved	M200.7 ICP	4.9			mg/L	0.3	2	02/14/08 20:11	aeh/erf
Sodium, dissolved	M200.7 ICP	35.5			mg/L	0.3	2	02/14/08 20:11	aeh/erf

Wet Chemistry

Parameter	EPA Method	Result	Qual	XQ	Units	MDL	PQL	Date	Analyst
Alkalinity as CaCO3	SM2320B - Titration								
Bicarbonate as CaCO3		204			mg/L	2	20	02/18/08 0:00	jlf
Carbonate as CaCO3			U		mg/L	2	20	02/18/08 0:00	jlf
Hydroxide as CaCO3			U		mg/L	2	20	02/18/08 0:00	jlf
Total Alkalinity		204			mg/L	2	20	02/18/08 0:00	jlf
Cation-Anion Balance	Calculation								
Cation-Anion Balance		0.0			%			02/29/08 0:00	calc
Sum of Anions		5.6			meq/L	0.1	0.5	02/29/08 0:00	calc
Sum of Cations		5.6			meq/L	0.1	0.5	02/29/08 0:00	calc
Chloride	M300.0 - Ion Chromatography	32.1		*	mg/L	0.5	3	02/20/08 21:16	aml/ccp
Fluoride	SM4500F-C	0.3	B	*	mg/L	0.1	0.5	02/28/08 12:21	cas
Nitrate as N, dissolved	Calculation: NO3NO2 minus NO2	5.30			mg/L	0.06	0.3	02/29/08 0:00	calc
Nitrate/Nitrite as N, dissolved	M353.2 - Automated Cadmium Reduction	5.30		*	mg/L	0.06	0.3	02/14/08 21:02	pjb
Nitrite as N, dissolved	M353.2 - Automated Cadmium Reduction		U	*	mg/L	0.01	0.05	02/14/08 20:54	pjb
Residue, Filterable (TDS) @180C	160.1 / SM2540C	310			mg/L	10	20	02/16/08 13:44	cas
Sulfate	300.0 - Ion Chromatography	12.6		*	mg/L	0.5	3	02/20/08 21:16	aml/ccp
TDS (calculated)	Calculation	296			mg/L	10	50	02/29/08 0:00	calc
TDS (ratio - measured/calculated)	Calculation	1.05						02/29/08 0:00	calc

Arizona license number: AZ0102

Report Header Explanations

Batch	A distinct set of samples analyzed at a specific time
Found	Value of the QC Type of interest
Limit	Upper limit for RPD, in %.
Lower	Lower Recovery Limit, in % (except for LCSS, mg/Kg)
MDL	Method Detection Limit. Same as Minimum Reporting Limit. Allows for instrument and annual fluctuations.
PCN/SCN	A number assigned to reagents/standards to trace to the manufacturer's certificate of analysis
PQL	Practical Quantitation Limit, typically 5 times the MDL.
QC	True Value of the Control Sample or the amount added to the Spike
Rec	Amount of the true value or spike added recovered, in % (except for LCSS, mg/Kg)
RPD	Relative Percent Difference, calculation used for Duplicate QC Types
Upper	Upper Recovery Limit, in % (except for LCSS, mg/Kg)
Sample	Value of the Sample of interest

QC Sample Types

AS	Analytical Spike (Post Digestion)	*LCSWD*	Laboratory Control Sample - Water Duplicate
ASD	Analytical Spike (Post Digestion) Duplicate	*LFB*	Laboratory Fortified Blank
CCB	Continuing Calibration Blank	*LFM*	Laboratory Fortified Matrix
CCV	Continuing Calivation Verification standard	*LFMD*	Laboratory Fortified Matrix Duplicate
DUP	Sample Duplicate	*LRB*	Laboratory Reagent Blank
ICB	Initial Calibration Blank	*MS*	Matrix Spike
ICV	Initial Calibration Verification standard	*MSD*	Matrix Spike Duplicate
ICSAB	Inter-element Correction Standard - A plus B solutions	*PBS*	Prep Blank - Soil
LCSS	Laboratory Control Sample - Soil	*PBW*	Prep Blank - Water
LCSSD	Laboratory Control Sample - Soil Duplicate	*PQV*	Practical Quantitation Verification standard
LCSW	Laboratory Control Sample - Water	*SDL*	Serial Dilution

QC Sample Type Explanations

Blanks	Verifies that there is no or minimal contamination in the prep method or calibration procedure.
Control Samples	Verifies the accuracy of the method, including the prep procedure.
Duplicates	Verifies the precision of the instrument and/or method.
Spikes/Fortified Matrix	Determines sample matrix interferences, if any.
Standard	Verifies the validity of the calibration.

ACZ Qualifiers (Qual)

B	Analyte concentration detected at a value between MDL and PQL.
H	Analysis exceeded method hold time. pH is a field test with an immediate hold time.
U	Analyte was analyzed for but not detected at the indicated MDL

Method References

(1)	EPA 600/4-83-020. Methods for Chemical Analysis of Water and Wastes, March 1983.
(2)	EPA 600/R-93-100. Methods for the Determination of Inorganic Substances in Environmental Samples, August 1993.
(3)	EPA 600/R-94-111. Methods for the Determination of Metals in Environmental Samples - Supplement I, May 1994.
(5)	EPA SW-846. Test Methods for Evaluating Solid Waste, Third Edition with Update III, December 1996.
(6)	Standard Methods for the Examination of Water and Wastewater, 19th edition, 1995.

Comments

(1)	QC results calculated from raw data. Results may vary slightly if the rounded values are used in the calculations.
(2)	Soil, Sludge, and Plant matrices for Inorganic analyses are reported on a dry weight basis.
(3)	Animal matrices for Inorganic analyses are reported on an "as received" basis.

Hydro Geo Chem, Inc.
Project ID: 872001.0

ACZ Project ID: ***L67668***

Alkalinity as CaCO3 SM2320B - Titration

ACZ ID	Type	Analyzed	PCN/SCN	QC	Sample	Found	Units	Rec	Lower	Upper	RPD	Limit	Qual
WG240540													
WG240540PBW1	PBW	02/18/08 16:27				U	mg/L		-20	20			
WG240540LCSW2	LCSW	02/18/08 16:38	WC080131-1	820		831.6	mg/L	101.4	90	110			
WG240540PBW2	PBW	02/18/08 19:16				U	mg/L		-20	20			
WG240540LCSW5	LCSW	02/18/08 19:28	WC080131-1	820		857.9	mg/L	104.6	90	110			
L67670-03DUP	DUP	02/18/08 20:45			194	197.7	mg/L				1.9	20	
WG240540PBW3	PBW	02/18/08 23:03				U	mg/L		-20	20			
WG240540LCSW8	LCSW	02/18/08 23:15	WC080131-1	820		867.2	mg/L	105.8	90	110			
WG240540PBW5	PBW	02/19/08 11:41				U	mg/L		-20	20			
WG240540LCSW14	LCSW	02/19/08 11:53	WC080131-1	820		832	mg/L	101.5	90	110			
WG240540LCSW17	LCSW	02/19/08 15:01	WC080131-1	820		882.6	mg/L	107.6	90	110			

Calcium, dissolved M200.7 ICP

ACZ ID	Type	Analyzed	PCN/SCN	QC	Sample	Found	Units	Rec	Lower	Upper	RPD	Limit	Qual
WG240430													
WG240430ICV	ICV	02/14/08 18:03	II080115-3	100		96.65	mg/L	96.7	95	105			
WG240430ICB	ICB	02/14/08 18:07				U	mg/L		-0.6	0.6			
WG240430LFB	LFB	02/14/08 18:24	II080209-4	67.97008		69.26	mg/L	101.9	85	115			
L67666-01AS	AS	02/14/08 19:34	II080209-4	67.97008	469	511.15	mg/L	62	85	115			M3
L67666-01ASD	ASD	02/14/08 19:38	II080209-4	67.97008	469	517.32	mg/L	71.1	85	115	1.2	20	M3

Chloride M300.0 - Ion Chromatography

ACZ ID	Type	Analyzed	PCN/SCN	QC	Sample	Found	Units	Rec	Lower	Upper	RPD	Limit	Qual
WG240628													
WG240628ICV	ICV	02/20/08 16:08	WI080220-1	19.98		20.1	mg/L	100.6	90	110			
WG240628ICB	ICB	02/20/08 16:26				U	mg/L		-1.5	1.5			
WG240628LFB	LFB	02/20/08 16:44	WI080128-9	30		29.95	mg/L	99.8	90	110			
L67648-01AS	AS	02/20/08 18:33	WI080128-9	30	27.9	56.16	mg/L	94.2	90	110			
L67648-01DUP	DUP	02/20/08 18:51			27.9	27.89	mg/L				0	20	
L67668-03AS	AS	02/20/08 21:34	WI080213-1	50	32.1	58.57	mg/L	52.9	90	110			M2
L67668-03DUP	DUP	02/20/08 21:52			32.1	32.13	mg/L				0.1	20	

Fluoride SM4500F-C

ACZ ID	Type	Analyzed	PCN/SCN	QC	Sample	Found	Units	Rec	Lower	Upper	RPD	Limit	Qual
WG240886													
WG240886ICV	ICV	02/28/08 11:14	WC080227-1	2		1.97	mg/L	98.5	90	110			
WG240886ICB	ICB	02/28/08 11:19				U	mg/L		-0.3	0.3			
WG240886LFB1	LFB	02/28/08 11:24	WC080226-1	5		5.24	mg/L	104.8	90	110			
L67649-03AS	AS	02/28/08 12:10	WC080226-1	5	.1	5.29	mg/L	103.8	90	110			
L67649-03DUP	DUP	02/28/08 12:13			.1	.13	mg/L				26.1	20	RA
WG240886LFB2	LFB	02/28/08 12:51	WC080226-1	5		4.93	mg/L	98.6	90	110			

Hydro Geo Chem, Inc.
Project ID: 872001.0

ACZ Project ID: ***L67668***

Magnesium, dissolved M200.7 ICP

ACZ ID	Type	Analyzed	PCN/SCN	QC	Sample	Found	Units	Rec	Lower	Upper	RPD	Limit	Qual
WG240430													
WG240430ICV	ICV	02/14/08 18:03	II080115-3	100		100.17	mg/L	100.2	95	105			
WG240430ICB	ICB	02/14/08 18:07				U	mg/L		-0.6	0.6			
WG240430LFB	LFB	02/14/08 18:24	II080209-4	54.96908		58.01	mg/L	105.5	85	115			
L67666-01AS	AS	02/14/08 19:34	II080209-4	54.96908	354	401.3	mg/L	86	85	115			
L67666-01ASD	ASD	02/14/08 19:38	II080209-4	54.96908	354	398.29	mg/L	80.6	85	115	0.75	20	M3

Nitrate/Nitrite as N, dissolved M353.2 - Automated Cadmium Reduction

ACZ ID	Type	Analyzed	PCN/SCN	QC	Sample	Found	Units	Rec	Lower	Upper	RPD	Limit	Qual
WG240451													
WG240451ICV	ICV	02/14/08 20:40	WI071212-1	2.416		2.395	mg/L	99.1	90	110			
WG240451ICB	ICB	02/14/08 20:41				U	mg/L		-0.06	0.06			
WG240451LFB	LFB	02/14/08 20:45	WI070911-4	2		2.035	mg/L	101.8	90	110			
L67667-01AS	AS	02/14/08 20:47	WI070911-4	2	U	2.135	mg/L	106.8	90	110			
L67667-02DUP	DUP	02/14/08 20:50			U	U	mg/L				0	20	RA

Nitrite as N, dissolved M353.2 - Automated Cadmium Reduction

ACZ ID	Type	Analyzed	PCN/SCN	QC	Sample	Found	Units	Rec	Lower	Upper	RPD	Limit	Qual
WG240451													
WG240451ICV	ICV	02/14/08 20:40	WI071212-1	.609		.618	mg/L	101.5	90	110			
WG240451ICB	ICB	02/14/08 20:41				U	mg/L		-0.03	0.03			
WG240451LFB	LFB	02/14/08 20:45	WI070911-4	1		1.065	mg/L	106.5	90	110			
L67667-01AS	AS	02/14/08 20:47	WI070911-4	1	U	1.118	mg/L	111.8	90	110			M1
L67667-02DUP	DUP	02/14/08 20:50			U	U	mg/L				0	20	RA

Potassium, dissolved M200.7 ICP

ACZ ID	Type	Analyzed	PCN/SCN	QC	Sample	Found	Units	Rec	Lower	Upper	RPD	Limit	Qual
WG240430													
WG240430ICV	ICV	02/14/08 18:03	II080115-3	20		19.81	mg/L	99.1	95	105			
WG240430ICB	ICB	02/14/08 18:07				U	mg/L		-0.9	0.9			
WG240430LFB	LFB	02/14/08 18:24	II080209-4	99.76186		103.99	mg/L	104.2	85	115			
L67666-01AS	AS	02/14/08 19:34	II080209-4	99.76186	18.5	126.71	mg/L	108.5	85	115			
L67666-01ASD	ASD	02/14/08 19:38	II080209-4	99.76186	18.5	122.91	mg/L	104.7	85	115	3.04	20	

Residue, Filterable (TDS) @180C 160.1 / SM2540C

ACZ ID	Type	Analyzed	PCN/SCN	QC	Sample	Found	Units	Rec	Lower	Upper	RPD	Limit	Qual
WG240504													
WG240504PBW	PBW	02/16/08 13:30				U	mg/L		-20	20			
WG240504LCSW	LCSW	02/16/08 13:31	PCN28840	260		306	mg/L	117.7	80	120			
L67668-03DUP	DUP	02/16/08 13:45			310	308	mg/L				0.6	20	

Hydro Geo Chem, Inc.
Project ID: 872001.0

ACZ Project ID: ***L67668***

Sodium, dissolved M200.7 ICP

ACZ ID	Type	Analyzed	PCN/SCN	QC	Sample	Found	Units	Rec	Lower	Upper	RPD	Limit	Qual
WG240430													
WG240430ICV	ICV	02/14/08 18:03	II080115-3	100		98.07	mg/L	98.1	95	105			
WG240430ICB	ICB	02/14/08 18:07				U	mg/L		-0.9	0.9			
WG240430LFB	LFB	02/14/08 18:24	II080209-4	98.21624		101.78	mg/L	103.6	85	115			
L67666-01AS	AS	02/14/08 19:34	II080209-4	98.21624	144	244.55	mg/L	102.4	85	115			
L67666-01ASD	ASD	02/14/08 19:38	II080209-4	98.21624	144	236.82	mg/L	94.5	85	115	3.21	20	

Sulfate 300.0 - Ion Chromatography

ACZ ID	Type	Analyzed	PCN/SCN	QC	Sample	Found	Units	Rec	Lower	Upper	RPD	Limit	Qual
WG240083													
WG240083ICV	ICV	02/07/08 16:57	WI080128-8	50.1		50.44	mg/L	100.7	90	110			
WG240083ICB	ICB	02/07/08 17:15				U	mg/L		-1.5	1.5			
WG240083ICV1	ICV	02/09/08 11:47	WI080128-8	50.1		51.13	mg/L	102.1	90	110			
WG240083ICB1	ICB	02/09/08 12:05				U	mg/L		-1.5	1.5			
WG240628													
WG240628ICV	ICV	02/20/08 16:08	WI080220-1	50.1		50.64	mg/L	101.1	90	110			
WG240628ICB	ICB	02/20/08 16:26				U	mg/L		-1.5	1.5			
WG240628LFB	LFB	02/20/08 16:44	WI080128-9	30		30.49	mg/L	101.6	90	110			
L67668-03AS	AS	02/20/08 21:34	WI080213-1	50	12.6	39.09	mg/L	53	90	110			M2
L67668-03DUP	DUP	02/20/08 21:52			12.6	12.58	mg/L				0.2	20	
WG240628ICV1	ICV	02/21/08 11:56	WI080220-1	50.1		50.19	mg/L	100.2	90	110			
WG240628ICB1	ICB	02/21/08 12:14				U	mg/L		-1.5	1.5			
L67648-01AS	AS	02/21/08 12:50	WI080128-9	600	520	1146	mg/L	104.3	90	110			
L67648-01DUP	DUP	02/21/08 13:08			520	486	mg/L				6.8	20	

ACZ Laboratories, Inc.
2773 Downhill Drive Steamboat Springs, CO 80487 (800) 334-5493

Inorganic Extended Qualifier Report

Hydro Geo Chem, Inc.

ACZ Project ID: ***L67668***

ACZ ID	WORKNUM	PARAMETER	METHOD	QUAL	DESCRIPTION
L67668-01	WG240430	Calcium, dissolved	M200.7 ICP	M3	The spike recovery value is unusable since the analyte concentration in the sample is disproportionate to the spike level. The recovery of the associated control sample (LCS or LFB) was acceptable.
		Magnesium, dissolved	M200.7 ICP	M3	The spike recovery value is unusable since the analyte concentration in the sample is disproportionate to the spike level. The recovery of the associated control sample (LCS or LFB) was acceptable.
	WG240886	Fluoride	SM4500F-C	RA	Relative Percent Difference (RPD) was not used for data validation because the sample concentration is too low for accurate evaluation (< 10x MDL).
	WG240451	Nitrate/Nitrite as N, dissolved	M353.2 - Automated Cadmium Reduction	RA	Relative Percent Difference (RPD) was not used for data validation because the sample concentration is too low for accurate evaluation (< 10x MDL).
		Nitrite as N, dissolved	M353.2 - Automated Cadmium Reduction	M1	Matrix spike recovery was high, the recovery of the associated control sample (LCS or LFB) was acceptable.
			M353.2 - Automated Cadmium Reduction	RA	Relative Percent Difference (RPD) was not used for data validation because the sample concentration is too low for accurate evaluation (< 10x MDL).
L67668-02	WG240430	Calcium, dissolved	M200.7 ICP	M3	The spike recovery value is unusable since the analyte concentration in the sample is disproportionate to the spike level. The recovery of the associated control sample (LCS or LFB) was acceptable.
		Magnesium, dissolved	M200.7 ICP	M3	The spike recovery value is unusable since the analyte concentration in the sample is disproportionate to the spike level. The recovery of the associated control sample (LCS or LFB) was acceptable.
	WG240886	Fluoride	SM4500F-C	RA	Relative Percent Difference (RPD) was not used for data validation because the sample concentration is too low for accurate evaluation (< 10x MDL).
	WG240451	Nitrate/Nitrite as N, dissolved	M353.2 - Automated Cadmium Reduction	RA	Relative Percent Difference (RPD) was not used for data validation because the sample concentration is too low for accurate evaluation (< 10x MDL).
		Nitrite as N, dissolved	M353.2 - Automated Cadmium Reduction	M1	Matrix spike recovery was high, the recovery of the associated control sample (LCS or LFB) was acceptable.
			M353.2 - Automated Cadmium Reduction	RA	Relative Percent Difference (RPD) was not used for data validation because the sample concentration is too low for accurate evaluation (< 10x MDL).
L67668-03	WG240430	Calcium, dissolved	M200.7 ICP	M3	The spike recovery value is unusable since the analyte concentration in the sample is disproportionate to the spike level. The recovery of the associated control sample (LCS or LFB) was acceptable.
		Magnesium, dissolved	M200.7 ICP	M3	The spike recovery value is unusable since the analyte concentration in the sample is disproportionate to the spike level. The recovery of the associated control sample (LCS or LFB) was acceptable.
	WG240628	Chloride	M300.0 - Ion Chromatography	M2	Matrix spike recovery was low, the recovery of the associated control sample (LCS or LFB) was acceptable.
	WG240886	Fluoride	SM4500F-C	RA	Relative Percent Difference (RPD) was not used for data validation because the sample concentration is too low for accurate evaluation (< 10x MDL).
	WG240451	Nitrate/Nitrite as N, dissolved	M353.2 - Automated Cadmium Reduction	RA	Relative Percent Difference (RPD) was not used for data validation because the sample concentration is too low for accurate evaluation (< 10x MDL).
		Nitrite as N, dissolved	M353.2 - Automated Cadmium Reduction	M1	Matrix spike recovery was high, the recovery of the associated control sample (LCS or LFB) was acceptable.
			M353.2 - Automated Cadmium Reduction	RA	Relative Percent Difference (RPD) was not used for data validation because the sample concentration is too low for accurate evaluation (< 10x MDL).
	WG240628	Sulfate	300.0 - Ion Chromatography	M2	Matrix spike recovery was low, the recovery of the associated control sample (LCS or LFB) was acceptable.

ACZ Laboratories, Inc.
2773 Downhill Drive Steamboat Springs, CO 80487 (800) 334-5493

Certification Qualifiers

Hydro Geo Chem, Inc.

ACZ Project ID: ***L67668***

No certification qualifiers associated with this analysis

ACZ Laboratories, Inc.
2773 Downhill Drive Steamboat Springs, CO 80487 (800) 334-5493

Sample Receipt

Hydro Geo Chem, Inc.
872001.0

ACZ Project ID: L67668
Date Received: 2/14/2008
Received By:
Date Printed: 2/14/2008

Receipt Verification

	YES	NO	NA
1) Does this project require special handling procedures such as CLP protocol?			X
2) Are the custody seals on the cooler intact?			X
3) Are the custody seals on the sample containers intact?			X
4) Is there a Chain of Custody or other directive shipping papers present?	X		
5) Is the Chain of Custody complete?	X		
6) Is the Chain of Custody in agreement with the samples received?	X		
7) Is there enough sample for all requested analyses?	X		
8) Are all samples within holding times for requested analyses?	X		
9) Were all sample containers received intact?	X		
10) Are the temperature blanks present?			X
11) Are the trip blanks (VOA and/or Cyanide) present?			X
12) Are samples requiring no headspace, headspace free?			X
13) Do the samples that require a Foreign Soils Permit have one?			X

Exceptions: If you answered no to any of the above questions, please describe

N/A

Contact (For any discrepancies, the client must be contacted)

N/A

Shipping Containers

Cooler Id	Temp (℃)	Rad (µR/hr)
2115	6.8	15

Client must contact ACZ Project Manager if analysis should not proceed for samples received outside of thermal preservation acceptance criteria.

Notes

ACZ Laboratories, Inc.
2773 Downhill Drive Steamboat Springs, CO 80487 (800) 334-5493

Sample Receipt

Hydro Geo Chem, Inc.
872001.0

ACZ Project ID: L67668
Date Received: 2/14/2008
Received By:

Sample Container Preservation

SAMPLE	CLIENT ID	R < 2	G < 2	BK < 2	Y< 2	YG< 2	B< 2	O < 2	T >12	N/A	RAD	ID
L67668-01	WALKER		Y									
L67668-02	SWAN-OLD		Y									
L67668-03	SWAN-NEW-TM-8		Y									

Sample Container Preservation Legend

Abbreviation	Description	Container Type	Preservative/Limits
R	Raw/Nitric	RED	pH must be < 2
B	Filtered/Sulfuric	BLUE	pH must be < 2
BK	Filtered/Nitric	BLACK	pH must be < 2
G	Filtered/Nitric	GREEN	pH must be < 2
O	Raw/Sulfuric	ORANGE	pH must be < 2
P	Raw/NaOH	PURPLE	pH must be > 12 *
T	Raw/NaOH Zinc Acetate	TAN	pH must be > 12
Y	Raw/Sulfuric	YELLOW	pH must be < 2
YG	Raw/Sulfuric	YELLOW GLASS	pH must be < 2
N/A	No preservative needed	Not applicable	
RAD	Gamma/Beta dose rate	Not applicable	must be < 250 µR/hr

* pH check performed by analyst prior to sample preparation

Sample IDs Reviewed By: _____

L67668

ACZ Laboratories, Inc.

2773 Downhill Drive Steamboat Springs, CO 80487 (800) 334-5493

CHAIN of CUSTODY

Report to:

Name: Dan Simpson
Company: Hydro Geo Chem (HGC)
E-mail: dans@hgcinc.com
Address: 51 W. Wetmore Rd
Tucson AZ 85705
Telephone: (520) 293 1500 x 133

Copy of Report to:

Name: Jim Norris
Company: HGC
E-mail: jimn@hgcinc.com
Telephone: (520) 293-1500 x112

Invoice to:

Name: Jim Norris
Company: HGC
E-mail: jimn@hgcinc.com
Address: as above
Telephone: (520) 293-1500 x112

If sample(s) received past holding time (HT), or if insufficient HT remains to complete analysis before expiration, shall ACZ proceed with requested short HT analyses? YES: X / NO:
If "NO" then ACZ will contact client for further instruction. If neither "YES" nor "NO" is indicated, ACZ will proceed with the requested analyses, even if HT is expired, and data will be qualified.

PROJECT INFORMATION

Quote #: FMCQB - GW
Project/PO #: 872001.0
Reporting state for compliance testing: AZ
Sampler's Name: Kim Wilson + Ali Pandamouz
Are any samples NRC licensable material? NO

ANALYSES REQUESTED *(attach list or use quote number)*

SAMPLE IDENTIFICATION	DATE:TIME	Matrix	# of Containers	Ca, Na, Mg, K	TDS SO4 NO2 NO3 Cl F	ALK					
WALKER	2/13/08 10:55	GW	✓	✓	✓	✓					
SWAN - OLD	2/13/08 13:15	GW	✓	✓	✓	✓					
SWAN - NEW - TM-8	2/13/08 14:05	GW	✓	✓	✓	✓					

Matrix: SW (Surface Water) · GW (Ground Water) · WW (Waste Water) · DW (Drinking Water) · SL (Sludge) · SO (Soil) · OL (Oil) · Other (Specify)

REMARKS

Please refer to ACZ's terms & conditions located on the reverse side of this COC.

RELINQUISHED BY:	DATE:TIME	RECEIVED BY:	DATE:TIME
Kim Wilson	16:30 2/13/08	WPL	2-14-08 10:58

FRMAD050.03.05.02 White - Return with sample. Yellow - Retain for your records.

ACZ Laboratories, Inc.
2773 Downhill Drive Steamboat Springs, CO 80487 (800) 334-5493

Analytical Report

March 11, 2008

Report to:
Dan Simpson
Hydro Geo Chem, Inc.
51 West Wetmore Road Suite 101
Tuscon, AZ 85705

Bill to:
Accounts Payable
Hydro Geo Chem, Inc.
P. O. Box 97220
Phoenix, AZ 85060

cc: Jim Norris

Project ID: 872001.0
ACZ Project ID: L67684

Dan Simpson:

Enclosed are the analytical results for sample(s) submitted to ACZ Laboratories, Inc. (ACZ) on February 15, 2008. This project has been assigned to ACZ's project number, L67684. Please reference this number in all future inquiries.

All analyses were performed according to ACZ's Quality Assurance Plan, version 12.0. The enclosed results relate only to the samples received under L67684. Each section of this report has been reviewed and approved by the appropriate Laboratory Supervisor, or a qualified substitute.

Except as noted, the test results for the methods and parameters listed on ACZ's current NELAC certificate letter (#ACZ) meet all requirements of NELAC.

This report shall be used or copied only in its entirety. ACZ is not responsible for the consequences arising from the use of a partial report.

All samples and sub-samples associated with this project will be disposed of after April 11, 2008. If the samples are determined to be hazardous, additional charges apply for disposal (typically less than $10/sample). If you would like the samples to be held longer than ACZ's stated policy or to be returned, please contact your Project Manager or Customer Service Representative for further details and associated costs. ACZ retains analytical reports for five years.

If you have any questions or other needs, please contact your Project Manager.

Sue Webber has reviewed and approved this report.

Hydro Geo Chem, Inc.

March 11, 2008

Project ID: 872001.0
ACZ Project ID: L67684

Sample Receipt

ACZ Laboratories, Inc. (ACZ) received 1 ground water sample from Hydro Geo Chem, Inc. on February 15, 2008. The sample was received in good condition. Upon receipt, the sample custodian removed the sample from the cooler, inspected the contents, and logged the sample into ACZ's computerized Laboratory Information Management System (LIMS). The sample was assigned ACZ LIMS project number L67684. The custodian verified the sample information entered into the computer against the chain of custody (COC) forms and sample bottle labels.

Holding Times

All analyses were not performed within EPA recommended holding times.

1. The TDS analysis was completed past the hold time of 7 days due to a login error. There will be no charge for the analysis.

Sample Analysis

This sample was analyzed for inorganic parameters. The individual methods are referenced on both, the ACZ invoice and the analytical reports.

ACZ Laboratories, Inc.
2773 Downhill Drive Steamboat Springs, CO 80487 (800) 334-5493

Inorganic Analytical Results

Hydro Geo Chem, Inc.
Project ID: 872001.0
Sample ID: WEED

ACZ Sample ID: ***L67684-01***
Date Sampled: *02/14/08 15:10*
Date Received: *02/15/08*
Sample Matrix: *Ground Water*

Metals Analysis

Parameter	EPA Method	Result	Qual	XQ	Units	MDL	PQL	Date	Analyst
Calcium, dissolved	M200.7 ICP	35.6		*	mg/L	0.2	1	02/27/08 12:47	aeh/erf
Magnesium, dissolved	M200.7 ICP	14.5		*	mg/L	0.2	1	02/27/08 12:47	aeh/erf
Potassium, dissolved	M200.7 ICP	2.2		*	mg/L	0.3	2	02/27/08 12:47	aeh/erf
Sodium, dissolved	M200.7 ICP	30.0		*	mg/L	0.3	2	02/27/08 12:47	aeh/erf

Wet Chemistry

Parameter	EPA Method	Result	Qual	XQ	Units	MDL	PQL	Date	Analyst
Alkalinity as CaCO3	SM2320B - Titration								
Bicarbonate as CaCO3		162			mg/L	2	20	02/28/08 0:00	cas
Carbonate as CaCO3		5	B		mg/L	2	20	02/28/08 0:00	cas
Hydroxide as CaCO3			U		mg/L	2	20	02/28/08 0:00	cas
Total Alkalinity		168		*	mg/L	2	20	02/28/08 0:00	cas
Cation-Anion Balance	Calculation								
Cation-Anion Balance		4.9			%			03/10/08 0:00	calc
Sum of Anions		3.9			meq/L	0.1	0.5	03/10/08 0:00	calc
Sum of Cations		4.3			meq/L	0.1	0.5	03/10/08 0:00	calc
Chloride	M300.0 - Ion Chromatography	9	B	*	mg/L	5	30	03/06/08 19:27	aml/ccp
Nitrate as N, dissolved	Calculation: NO3NO2 minus NO2	1.72			mg/L	0.04	0.2	03/10/08 0:00	calc
Nitrate/Nitrite as N, dissolved	M353.2 - Automated Cadmium Reduction	1.72	H	*	mg/L	0.04	0.2	02/29/08 18:09	pjb
Nitrite as N, dissolved	M353.2 - Automated Cadmium Reduction		UH	*	mg/L	0.02	0.1	02/29/08 18:09	pjb
Residue, Filterable (TDS) @180C	160.1 / SM2540C	230	H	*	mg/L	10	20	02/26/08 8:45	cas
Sulfate	300.0 - Ion Chromatography	11.1		*	mg/L	0.5	3	02/20/08 22:10	aml/ccp
TDS (calculated)	Calculation	212			mg/L	10	50	03/10/08 0:00	calc
TDS (ratio - measured/calculated)	Calculation	1.08						03/10/08 0:00	calc

Arizona license number: AZ0102

Report Header Explanations

Batch	A distinct set of samples analyzed at a specific time
Found	Value of the QC Type of interest
Limit	Upper limit for RPD, in %.
Lower	Lower Recovery Limit, in % (except for LCSS, mg/Kg)
MDL	Method Detection Limit. Same as Minimum Reporting Limit. Allows for instrument and annual fluctuations.
PCN/SCN	A number assigned to reagents/standards to trace to the manufacturer's certificate of analysis
PQL	Practical Quantitation Limit, typically 5 times the MDL.
QC	True Value of the Control Sample or the amount added to the Spike
Rec	Amount of the true value or spike added recovered, in % (except for LCSS, mg/Kg)
RPD	Relative Percent Difference, calculation used for Duplicate QC Types
Upper	Upper Recovery Limit, in % (except for LCSS, mg/Kg)
Sample	Value of the Sample of interest

QC Sample Types

AS	Analytical Spike (Post Digestion)	*LCSWD*	Laboratory Control Sample - Water Duplicate
ASD	Analytical Spike (Post Digestion) Duplicate	*LFB*	Laboratory Fortified Blank
CCB	Continuing Calibration Blank	*LFM*	Laboratory Fortified Matrix
CCV	Continuing Calivation Verification standard	*LFMD*	Laboratory Fortified Matrix Duplicate
DUP	Sample Duplicate	*LRB*	Laboratory Reagent Blank
ICB	Initial Calibration Blank	*MS*	Matrix Spike
ICV	Initial Calibration Verification standard	*MSD*	Matrix Spike Duplicate
ICSAB	Inter-element Correction Standard - A plus B solutions	*PBS*	Prep Blank - Soil
LCSS	Laboratory Control Sample - Soil	*PBW*	Prep Blank - Water
LCSSD	Laboratory Control Sample - Soil Duplicate	*PQV*	Practical Quantitation Verification standard
LCSW	Laboratory Control Sample - Water	*SDL*	Serial Dilution

QC Sample Type Explanations

Blanks	Verifies that there is no or minimal contamination in the prep method or calibration procedure.
Control Samples	Verifies the accuracy of the method, including the prep procedure.
Duplicates	Verifies the precision of the instrument and/or method.
Spikes/Fortified Matrix	Determines sample matrix interferences, if any.
Standard	Verifies the validity of the calibration.

ACZ Qualifiers (Qual)

B	Analyte concentration detected at a value between MDL and PQL.
H	Analysis exceeded method hold time. pH is a field test with an immediate hold time.
U	Analyte was analyzed for but not detected at the indicated MDL

Method References

(1)	EPA 600/4-83-020. Methods for Chemical Analysis of Water and Wastes, March 1983.
(2)	EPA 600/R-93-100. Methods for the Determination of Inorganic Substances in Environmental Samples, August 1993.
(3)	EPA 600/R-94-111. Methods for the Determination of Metals in Environmental Samples - Supplement I, May 1994.
(5)	EPA SW-846. Test Methods for Evaluating Solid Waste, Third Edition with Update III, December 1996.
(6)	Standard Methods for the Examination of Water and Wastewater, 19th edition, 1995.

Comments

(1)	QC results calculated from raw data. Results may vary slightly if the rounded values are used in the calculations.
(2)	Soil, Sludge, and Plant matrices for Inorganic analyses are reported on a dry weight basis.
(3)	Animal matrices for Inorganic analyses are reported on an "as received" basis.

Hydro Geo Chem, Inc.
Project ID: 872001.0

ACZ Project ID: ***L67684***

Alkalinity as CaCO3 SM2320B - Titration

ACZ ID	Type	Analyzed	PCN/SCN	QC	Sample	Found	Units	Rec	Lower	Upper	RPD	Limit	Qual
WG240956													
WG240956PBW1	PBW	02/28/08 16:33				25.6	mg/L		-20	20			B4
WG240956LCSW2	LCSW	02/28/08 16:45	WC080131-1	820		822	mg/L	100.2	90	110			
L67721-05DUP	DUP	02/28/08 18:40			1260	1253.1	mg/L				0.5	20	
WG240956PBW2	PBW	02/28/08 20:11				U	mg/L		-20	20			
WG240956LCSW5	LCSW	02/28/08 20:24	WC080131-1	820		824.2	mg/L	100.5	90	110			
WG240956PBW3	PBW	02/28/08 23:13				U	mg/L		-20	20			
WG240956LCSW8	LCSW	02/28/08 23:25	WC080131-1	820		826.4	mg/L	100.8	90	110			
WG240956LCSW11	LCSW	02/29/08 1:11	WC080131-1	820		832	mg/L	101.5	90	110			

Calcium, dissolved M200.7 ICP

ACZ ID	Type	Analyzed	PCN/SCN	QC	Sample	Found	Units	Rec	Lower	Upper	RPD	Limit	Qual
WG240847													
WG240847ICV	ICV	02/27/08 12:17	II080115-3	100		95.88	mg/L	95.9	95	105			
WG240847ICB	ICB	02/27/08 12:21				U	mg/L		-0.6	0.6			
WG240847LFB	LFB	02/27/08 12:34	II080214-5	67.97008		68.5	mg/L	100.8	85	115			
L67741-01AS	AS	02/27/08 12:54	II080214-5	339.8504	507	810.5	mg/L	89.3	85	115			
L67741-01ASD	ASD	02/27/08 13:03	II080214-5	339.8504	507	824	mg/L	93.3	85	115	1.65	20	

Chloride M300.0 - Ion Chromatography

ACZ ID	Type	Analyzed	PCN/SCN	QC	Sample	Found	Units	Rec	Lower	Upper	RPD	Limit	Qual
WG241202													
WG241202ICV	ICV	03/06/08 14:56	WI080220-1	19.98		20.32	mg/L	101.7	90	110			
WG241202ICB	ICB	03/06/08 15:14				U	mg/L		-1.5	1.5			
WG240853LFB	LFB	03/06/08 15:32	WI080128-9	30		29.36	mg/L	97.9	90	110			
L67673-03AS	AS	03/06/08 16:44	WI080306-2	30	16.4	44.77	mg/L	94.6	90	110			
L67673-03DUP	DUP	03/06/08 17:02			16.4	16.45	mg/L				0.3	20	

Magnesium, dissolved M200.7 ICP

ACZ ID	Type	Analyzed	PCN/SCN	QC	Sample	Found	Units	Rec	Lower	Upper	RPD	Limit	Qual
WG240847													
WG240847ICV	ICV	02/27/08 12:17	II080115-3	100		97.91	mg/L	97.9	95	105			
WG240847ICB	ICB	02/27/08 12:21				U	mg/L		-0.6	0.6			
WG240847LFB	LFB	02/27/08 12:34	II080214-5	54.96908		56.29	mg/L	102.4	85	115			
L67741-01AS	AS	02/27/08 12:54	II080214-5	274.8454	429	687.3	mg/L	94	85	115			
L67741-01ASD	ASD	02/27/08 13:03	II080214-5	274.8454	429	689.1	mg/L	94.6	85	115	0.26	20	

Nitrate/Nitrite as N, dissolved M353.2 - Automated Cadmium Reduction

ACZ ID	Type	Analyzed	PCN/SCN	QC	Sample	Found	Units	Rec	Lower	Upper	RPD	Limit	Qual
WG241004													
WG241004ICV	ICV	02/29/08 18:02	WI071212-1	2.416		2.262	mg/L	93.6	90	110			
WG241004ICB	ICB	02/29/08 18:04				U	mg/L		-0.06	0.06			
WG241004LFB	LFB	02/29/08 18:07	WI070911-4	2		1.903	mg/L	95.2	90	110			
L67684-01AS	AS	02/29/08 18:10	WI070911-4	4	1.72	5.535	mg/L	95.4	90	110			
L67904-01DUP	DUP	02/29/08 18:12			2.95	2.946	mg/L				0.1	20	

Hydro Geo Chem, Inc.
Project ID: 872001.0

ACZ Project ID: ***L67684***

Nitrite as N, dissolved M353.2 - Automated Cadmium Reduction

ACZ ID	Type	Analyzed	PCN/SCN	QC	Sample	Found	Units	Rec	Lower	Upper	RPD	Limit	Qual
WG241004													
WG241004ICV	ICV	02/29/08 18:02	WI071212-1	.609		.593	mg/L	97.4	90	110			
WG241004ICB	ICB	02/29/08 18:04				U	mg/L		-0.03	0.03			
WG241004LFB	LFB	02/29/08 18:07	WI070911-4	1		.987	mg/L	98.7	90	110			
L67684-01AS	AS	02/29/08 18:10	WI070911-4	2	U	1.913	mg/L	95.7	90	110			
L67904-01DUP	DUP	02/29/08 18:12			.04	.043	mg/L				7.2	20	RA

Potassium, dissolved M200.7 ICP

ACZ ID	Type	Analyzed	PCN/SCN	QC	Sample	Found	Units	Rec	Lower	Upper	RPD	Limit	Qual
WG240847													
WG240847ICV	ICV	02/27/08 12:17	II080115-3	20		19.97	mg/L	99.9	95	105			
WG240847ICB	ICB	02/27/08 12:21				U	mg/L		-0.9	0.9			
WG240847LFB	LFB	02/27/08 12:34	II080214-5	99.76186		104.14	mg/L	104.4	85	115			
L67741-01AS	AS	02/27/08 12:54	II080214-5	498.8093	28	549.5	mg/L	104.5	85	115			
L67741-01ASD	ASD	02/27/08 13:03	II080214-5	498.8093	28	547.2	mg/L	104.1	85	115	0.42	20	

Residue, Filterable (TDS) @180C 160.1 / SM2540C

ACZ ID	Type	Analyzed	PCN/SCN	QC	Sample	Found	Units	Rec	Lower	Upper	RPD	Limit	Qual
WG240825													
L67784-01DUP	DUP	02/26/08 9:11			720	726	mg/L				0.8	20	
WG240825LCSW	LCSW	02/26/08 9:42	PCN28838	260		294	mg/L	113.1	80	120			
WG240825PBW	PBW	02/26/08 9:45				U	mg/L		-20	20			

Sodium, dissolved M200.7 ICP

ACZ ID	Type	Analyzed	PCN/SCN	QC	Sample	Found	Units	Rec	Lower	Upper	RPD	Limit	Qual
WG240847													
WG240847ICV	ICV	02/27/08 12:17	II080115-3	100		99.05	mg/L	99.1	95	105			
WG240847ICB	ICB	02/27/08 12:21				U	mg/L		-0.9	0.9			
WG240847LFB	LFB	02/27/08 12:34	II080214-5	98.21624		102.19	mg/L	104	85	115			
L67741-01AS	AS	02/27/08 12:54	II080214-5	491.0812	133	639.5	mg/L	103.1	85	115			
L67741-01ASD	ASD	02/27/08 13:03	II080214-5	491.0812	133	635.6	mg/L	102.3	85	115	0.61	20	

Sulfate 300.0 - Ion Chromatography

ACZ ID	Type	Analyzed	PCN/SCN	QC	Sample	Found	Units	Rec	Lower	Upper	RPD	Limit	Qual
WG240083													
WG240083ICV	ICV	02/07/08 16:57	WI080128-8	50.1		50.44	mg/L	100.7	90	110			
WG240083ICB	ICB	02/07/08 17:15				U	mg/L		-1.5	1.5			
WG240083ICV1	ICV	02/09/08 11:47	WI080128-8	50.1		51.13	mg/L	102.1	90	110			
WG240083ICB1	ICB	02/09/08 12:05				U	mg/L		-1.5	1.5			
WG240628													
WG240628ICV	ICV	02/20/08 16:08	WI080220-1	50.1		50.64	mg/L	101.1	90	110			
WG240628ICB	ICB	02/20/08 16:26				U	mg/L		-1.5	1.5			
WG240628LFB	LFB	02/20/08 16:44	WI080128-9	30		30.49	mg/L	101.6	90	110			
L67668-03AS	AS	02/20/08 21:34	WI080213-1	50	12.6	39.09	mg/L	53	90	110			M2
L67668-03DUP	DUP	02/20/08 21:52			12.6	12.58	mg/L				0.2	20	
WG240628ICV1	ICV	02/21/08 11:56	WI080220-1	50.1		50.19	mg/L	100.2	90	110			
WG240628ICB1	ICB	02/21/08 12:14				U	mg/L		-1.5	1.5			

ACZ Laboratories, Inc.
2773 Downhill Drive Steamboat Springs, CO 80487 (800) 334-5493

Inorganic Extended Qualifier Report

Hydro Geo Chem, Inc.

ACZ Project ID: ***L67684***

ACZ ID	WORKNUM	PARAMETER	METHOD	QUAL	DESCRIPTION
L67684-01	WG240847	Calcium, dissolved	M200.7 ICP	QA	Sample container with preservation type specified by the method was not available for analysis. Alternate sample container was used.
		Magnesium, dissolved	M200.7 ICP	QA	Sample container with preservation type specified by the method was not available for analysis. Alternate sample container was used.
		Potassium, dissolved	M200.7 ICP	QA	Sample container with preservation type specified by the method was not available for analysis. Alternate sample container was used.
		Sodium, dissolved	M200.7 ICP	QA	Sample container with preservation type specified by the method was not available for analysis. Alternate sample container was used.
	WG241202	Chloride	M300.0 - Ion Chromatography	DJ	Sample dilution required due to insufficient sample.
	WG241004	Nitrate/Nitrite as N, dissolved	M353.2 - Automated Cadmium Reduction	C4	Confirmatory analysis was past holding time.
			M353.2 - Automated Cadmium Reduction	DJ	Sample dilution required due to insufficient sample.
		Nitrite as N, dissolved	M353.2 - Automated Cadmium Reduction	C4	Confirmatory analysis was past holding time.
			M353.2 - Automated Cadmium Reduction	DJ	Sample dilution required due to insufficient sample.
			M353.2 - Automated Cadmium Reduction	RA	Relative Percent Difference (RPD) was not used for data validation because the sample concentration is too low for accurate evaluation (< 10x MDL).
	WG240825	Residue, Filterable (TDS) @180C	160.1 / SM2540C	H1	Sample analysis performed past holding time.
	WG240628	Sulfate	300.0 - Ion Chromatography	M2	Matrix spike recovery was low, the recovery of the associated control sample (LCS or LFB) was acceptable.
	WG240956	Total Alkalinity	SM2320B - Titration	B4	Target analyte detected in blank at or above the acceptance criteria.
			SM2320B - Titration	QA	Sample container with preservation type specified by the method was not available for analysis. Alternate sample container was used.

ACZ Laboratories, Inc.
2773 Downhill Drive Steamboat Springs, CO 80487 (800) 334-5493

Certification Qualifiers

Hydro Geo Chem, Inc.

ACZ Project ID: ***L67684***

No certification qualifiers associated with this analysis

ACZ Laboratories, Inc.
2773 Downhill Drive Steamboat Springs, CO 80487 (800) 334-5493

Sample Receipt

Hydro Geo Chem, Inc.
872001.0

ACZ Project ID: L67684
Date Received: 2/15/2008
Received By:
Date Printed: 2/15/2008

Receipt Verification

	YES	NO	NA
1) Does this project require special handling procedures such as CLP protocol?			X
2) Are the custody seals on the cooler intact?			X
3) Are the custody seals on the sample containers intact?			X
4) Is there a Chain of Custody or other directive shipping papers present?	X		
5) Is the Chain of Custody complete?	X		
6) Is the Chain of Custody in agreement with the samples received?	X		
7) Is there enough sample for all requested analyses?	X		
8) Are all samples within holding times for requested analyses?	X		
9) Were all sample containers received intact?	X		
10) Are the temperature blanks present?			X
11) Are the trip blanks (VOA and/or Cyanide) present?			X
12) Are samples requiring no headspace, headspace free?			X
13) Do the samples that require a Foreign Soils Permit have one?			X

Exceptions: If you answered no to any of the above questions, please describe

N/A

Contact (For any discrepancies, the client must be contacted)

N/A

Shipping Containers

Cooler Id	Temp (℃)	Rad (µR/hr)
1996	1.8	15

Client must contact ACZ Project Manager if analysis should not proceed for samples received outside of thermal preservation acceptance criteria.

Notes

ACZ Laboratories, Inc.
2773 Downhill Drive Steamboat Springs, CO 80487 (800) 334-5493

Sample Receipt

Hydro Geo Chem, Inc.
872001.0

ACZ Project ID: L67684
Date Received: 2/15/2008
Received By:

Sample Container Preservation

SAMPLE	CLIENT ID	R < 2	G < 2	BK < 2	Y< 2	YG< 2	B< 2	O < 2	T >12	N/A	RAD	ID
L67684-01	HULL									X		

Sample Container Preservation Legend

Abbreviation	Description	Container Type	Preservative/Limits
R	Raw/Nitric	RED	pH must be < 2
B	Filtered/Sulfuric	BLUE	pH must be < 2
BK	Filtered/Nitric	BLACK	pH must be < 2
G	Filtered/Nitric	GREEN	pH must be < 2
O	Raw/Sulfuric	ORANGE	pH must be < 2
P	Raw/NaOH	PURPLE	pH must be > 12 *
T	Raw/NaOH Zinc Acetate	TAN	pH must be > 12
Y	Raw/Sulfuric	YELLOW	pH must be < 2
YG	Raw/Sulfuric	YELLOW GLASS	pH must be < 2
N/A	No preservative needed	Not applicable	
RAD	Gamma/Beta dose rate	Not applicable	must be < 250 µR/hr

* pH check performed by analyst prior to sample preparation

Sample IDs Reviewed By: _____

L67684

ACZ Laboratories, Inc.

2773 Downhill Drive Steamboat Springs, CO 80487 (800) 334-5493

CHAIN of CUSTODY

Report to:

Name: Dan Simpson
Company: Hydro Geo Chem (HGC)
E-mail: dans@hgcinc.com
Address: 51 W. Wetmore Rd
Tucson AZ 85705
Telephone: (520) 293-1500 x133

Copy of Report to:

Name: Jim Norris
Company: HGC
E-mail: jimn@hgcinc.com
Telephone: (520) 293-1500 x 112

Invoice to:

Name: Jim Norris
Company: HGC
E-mail: jimn@hgcinc.com
Address: above
Telephone: above

If sample(s) received past holding time (HT), or if insufficient HT remains to complete analysis before expiration, shall ACZ proceed with requested short HT analyses? YES [X] NO [ ]
If "NO" then ACZ will contact client for further instruction. If neither "YES" nor "NO" is indicated, ACZ will proceed with the requested analyses, even if HT is expired, and data will be qualified.

PROJECT INFORMATION

Quote #: FMCQB-GW
Project/PO #: 872001.0
Reporting state for compliance testing: AZ
Sampler's Name: KW & AP
Are any samples NRC licensable material?

ANALYSES REQUESTED *(attach list or use quote number)*

SAMPLE IDENTIFICATION	DATE:TIME	Matrix	# of Containers	SO4
~~HILL~~ WEED SW 3-11-08	2/14/08	GW	1	✓

Matrix: SW (Surface Water) · GW (Ground Water) · WW (Waste Water) · DW (Drinking Water) · SL (Sludge) · SO (Soil) · OL (Oil) · Other

REMARKS/ SAMPLE DISCLOSURES

PAGE 1 of 1

Please refer to ACZ's terms & conditions located on the reverse side of this COC.

RELINQUISHED BY:	DATE:TIME	RECEIVED BY:	DATE:TIME
Kim Wilson	2/14/08 16:30	[illegible]	2-15-08 11:34

FRMAD050.03.05.02 White - Return with sample. Yellow - Retain for your records.

ACZ Laboratories, Inc.
2773 Downhill Drive Steamboat Springs, CO 80487 (800) 334-5493

Analytical Report

February 29, 2008

Report to:
Dan Simpson
Hydro Geo Chem, Inc.
51 West Wetmore Road Suite 101
Tuscon, AZ 85705

Bill to:
Accounts Payable
Hydro Geo Chem, Inc.
P. O. Box 97220
Phoenix, AZ 85060

cc: Jim Norris

Project ID: 872002.2
ACZ Project ID: L67685

Dan Simpson:

Enclosed are the analytical results for sample(s) submitted to ACZ Laboratories, Inc. (ACZ) on February 15, 2008. This project has been assigned to ACZ's project number, L67685. Please reference this number in all future inquiries.

All analyses were performed according to ACZ's Quality Assurance Plan, version 12.0. The enclosed results relate only to the samples received under L67685. Each section of this report has been reviewed and approved by the appropriate Laboratory Supervisor, or a qualified substitute.

Except as noted, the test results for the methods and parameters listed on ACZ's current NELAC certificate letter (#ACZ) meet all requirements of NELAC.

This report shall be used or copied only in its entirety. ACZ is not responsible for the consequences arising from the use of a partial report.

All samples and sub-samples associated with this project will be disposed of after March 29, 2008. If the samples are determined to be hazardous, additional charges apply for disposal (typically less than $10/sample). If you would like the samples to be held longer than ACZ's stated policy or to be returned, please contact your Project Manager or Customer Service Representative for further details and associated costs. ACZ retains analytical reports for five years.

If you have any questions or other needs, please contact your Project Manager.

S. Habermehl

Scott Habermehl has reviewed and approved this report.

Hydro Geo Chem, Inc.
Project ID: 872002.2
Sample ID: COOPER

ACZ Sample ID: ***L67685-01***
Date Sampled: *02/14/08 10:00*
Date Received: *02/15/08*
Sample Matrix: *Ground Water*

Metals Analysis

Parameter	EPA Method	Result	Qual	XQ	Units	MDL	PQL	Date	Analyst
Calcium, dissolved	M200.7 ICP	47.9			mg/L	0.2	1	02/18/08 19:45	aeh/erf
Magnesium, dissolved	M200.7 ICP	13.8			mg/L	0.2	1	02/18/08 19:45	aeh/erf
Potassium, dissolved	M200.7 ICP	2.2			mg/L	0.3	2	02/18/08 19:45	aeh/erf
Sodium, dissolved	M200.7 ICP	25.3			mg/L	0.3	2	02/18/08 19:45	aeh/erf

Wet Chemistry

Parameter	EPA Method	Result	Qual	XQ	Units	MDL	PQL	Date	Analyst
Alkalinity as CaCO3	SM2320B - Titration								
Bicarbonate as CaCO3		154			mg/L	2	20	02/19/08 0:00	jlf
Carbonate as CaCO3		9	B		mg/L	2	20	02/19/08 0:00	jlf
Hydroxide as CaCO3			U		mg/L	2	20	02/19/08 0:00	jlf
Total Alkalinity		163		*	mg/L	2	20	02/19/08 0:00	jlf
Cation-Anion Balance	Calculation								
Cation-Anion Balance		1.1			%			02/29/08 0:00	calc
Sum of Anions		4.6			meq/L	0.1	0.5	02/29/08 0:00	calc
Sum of Cations		4.7			meq/L	0.1	0.5	02/29/08 0:00	calc
Chloride	M300.0 - Ion Chromatography	17.5		*	mg/L	0.5	3	02/20/08 22:29	aml/ccp
Fluoride	SM4500F-C	0.3	B	*	mg/L	0.1	0.5	02/28/08 12:23	cas
Nitrate as N, dissolved	Calculation: NO3NO2 minus NO2	2.82			mg/L	0.02	0.1	02/29/08 0:00	calc
Nitrate/Nitrite as N, dissolved	M353.2 - Automated Cadmium Reduction	2.82		*	mg/L	0.02	0.1	02/15/08 18:59	pjb
Nitrite as N, dissolved	M353.2 - Automated Cadmium Reduction		U	*	mg/L	0.01	0.05	02/15/08 18:59	pjb
Residue, Filterable (TDS) @180C	160.1 / SM2540C	270			mg/L	10	20	02/20/08 9:58	ear
Sulfate	300.0 - Ion Chromatography	33.0		*	mg/L	0.5	3	02/20/08 22:29	aml/ccp
TDS (calculated)	Calculation	254			mg/L	10	50	02/29/08 0:00	calc
TDS (ratio - measured/calculated)	Calculation	1.06						02/29/08 0:00	calc

Arizona license number: AZ0102

ACZ Laboratories, Inc.
2773 Downhill Drive Steamboat Springs, CO 80487 (800) 334-5493

Inorganic Analytical Results

Hydro Geo Chem, Inc.
Project ID: 872002.2
Sample ID: PALMER 819

ACZ Sample ID: ***L67685-02***
Date Sampled: *02/14/08 13:50*
Date Received: *02/15/08*
Sample Matrix: *Ground Water*

Metals Analysis

Parameter	EPA Method	Result	Qual	XQ	Units	MDL	PQL	Date	Analyst
Calcium, dissolved	M200.7 ICP	31.9			mg/L	0.2	1	02/19/08 22:22	aeh/erf
Magnesium, dissolved	M200.7 ICP	27.1			mg/L	0.2	1	02/19/08 22:22	aeh/erf
Potassium, dissolved	M200.7 ICP	5.4			mg/L	0.3	2	02/19/08 22:22	aeh/erf
Sodium, dissolved	M200.7 ICP	50.1			mg/L	0.3	2	02/19/08 22:22	aeh/erf

Wet Chemistry

Parameter	EPA Method	Result	Qual	XQ	Units	MDL	PQL	Date	Analyst
Alkalinity as CaCO3	SM2320B - Titration								
Bicarbonate as CaCO3		235			mg/L	2	20	02/19/08 0:00	jlf
Carbonate as CaCO3		15	B		mg/L	2	20	02/19/08 0:00	jlf
Hydroxide as CaCO3			U		mg/L	2	20	02/19/08 0:00	jlf
Total Alkalinity		251		*	mg/L	2	20	02/19/08 0:00	jlf
Cation-Anion Balance	Calculation								
Cation-Anion Balance		2.5			%			02/29/08 0:00	calc
Sum of Anions		5.8			meq/L	0.1	0.5	02/29/08 0:00	calc
Sum of Cations		6.1			meq/L	0.1	0.5	02/29/08 0:00	calc
Chloride	M300.0 - Ion Chromatography	11.3		*	mg/L	0.5	3	02/20/08 22:47	aml/ccp
Fluoride	SM4500F-C	0.4	B	*	mg/L	0.1	0.5	02/28/08 12:35	cas
Nitrate as N, dissolved	Calculation: NO3NO2 minus NO2	2.13			mg/L	0.02	0.1	02/29/08 0:00	calc
Nitrate/Nitrite as N, dissolved	M353.2 - Automated Cadmium Reduction	2.13		*	mg/L	0.02	0.1	02/15/08 19:04	pjb
Nitrite as N, dissolved	M353.2 - Automated Cadmium Reduction		U	*	mg/L	0.01	0.05	02/15/08 19:04	pjb
Residue, Filterable (TDS) @180C	160.1 / SM2540C	300			mg/L	10	20	02/20/08 10:00	ear
Sulfate	300.0 - Ion Chromatography	15.9		*	mg/L	0.5	3	02/20/08 22:47	aml/ccp
TDS (calculated)	Calculation	308			mg/L	10	50	02/29/08 0:00	calc
TDS (ratio - measured/calculated)	Calculation	0.97						02/29/08 0:00	calc

Arizona license number: AZ0102

Report Header Explanations

Batch	A distinct set of samples analyzed at a specific time
Found	Value of the QC Type of interest
Limit	Upper limit for RPD, in %.
Lower	Lower Recovery Limit, in % (except for LCSS, mg/Kg)
MDL	Method Detection Limit. Same as Minimum Reporting Limit. Allows for instrument and annual fluctuations.
PCN/SCN	A number assigned to reagents/standards to trace to the manufacturer's certificate of analysis
PQL	Practical Quantitation Limit, typically 5 times the MDL.
QC	True Value of the Control Sample or the amount added to the Spike
Rec	Amount of the true value or spike added recovered, in % (except for LCSS, mg/Kg)
RPD	Relative Percent Difference, calculation used for Duplicate QC Types
Upper	Upper Recovery Limit, in % (except for LCSS, mg/Kg)
Sample	Value of the Sample of interest

QC Sample Types

AS	Analytical Spike (Post Digestion)	*LCSWD*	Laboratory Control Sample - Water Duplicate
ASD	Analytical Spike (Post Digestion) Duplicate	*LFB*	Laboratory Fortified Blank
CCB	Continuing Calibration Blank	*LFM*	Laboratory Fortified Matrix
CCV	Continuing Calivation Verification standard	*LFMD*	Laboratory Fortified Matrix Duplicate
DUP	Sample Duplicate	*LRB*	Laboratory Reagent Blank
ICB	Initial Calibration Blank	*MS*	Matrix Spike
ICV	Initial Calibration Verification standard	*MSD*	Matrix Spike Duplicate
ICSAB	Inter-element Correction Standard - A plus B solutions	*PBS*	Prep Blank - Soil
LCSS	Laboratory Control Sample - Soil	*PBW*	Prep Blank - Water
LCSSD	Laboratory Control Sample - Soil Duplicate	*PQV*	Practical Quantitation Verification standard
LCSW	Laboratory Control Sample - Water	*SDL*	Serial Dilution

QC Sample Type Explanations

Blanks	Verifies that there is no or minimal contamination in the prep method or calibration procedure.
Control Samples	Verifies the accuracy of the method, including the prep procedure.
Duplicates	Verifies the precision of the instrument and/or method.
Spikes/Fortified Matrix	Determines sample matrix interferences, if any.
Standard	Verifies the validity of the calibration.

ACZ Qualifiers (Qual)

B	Analyte concentration detected at a value between MDL and PQL.
H	Analysis exceeded method hold time. pH is a field test with an immediate hold time.
U	Analyte was analyzed for but not detected at the indicated MDL

Method References

(1)	EPA 600/4-83-020. Methods for Chemical Analysis of Water and Wastes, March 1983.
(2)	EPA 600/R-93-100. Methods for the Determination of Inorganic Substances in Environmental Samples, August 1993.
(3)	EPA 600/R-94-111. Methods for the Determination of Metals in Environmental Samples - Supplement I, May 1994.
(5)	EPA SW-846. Test Methods for Evaluating Solid Waste, Third Edition with Update III, December 1996.
(6)	Standard Methods for the Examination of Water and Wastewater, 19th edition, 1995.

Comments

(1)	QC results calculated from raw data. Results may vary slightly if the rounded values are used in the calculations.
(2)	Soil, Sludge, and Plant matrices for Inorganic analyses are reported on a dry weight basis.
(3)	Animal matrices for Inorganic analyses are reported on an "as received" basis.

Hydro Geo Chem, Inc.
Project ID: 872002.2

ACZ Project ID: ***L67685***

Alkalinity as CaCO3 SM2320B - Titration

ACZ ID	Type	Analyzed	PCN/SCN	QC	Sample	Found	Units	Rec	Lower	Upper	RPD	Limit	Qual
WG240540													
WG240540PBW1	PBW	02/18/08 16:27				U	mg/L		-20	20			
WG240540LCSW2	LCSW	02/18/08 16:38	WC080131-1	820		831.6	mg/L	101.4	90	110			
WG240540PBW2	PBW	02/18/08 19:16				U	mg/L		-20	20			
WG240540LCSW5	LCSW	02/18/08 19:28	WC080131-1	820		857.9	mg/L	104.6	90	110			
WG240540PBW3	PBW	02/18/08 23:03				U	mg/L		-20	20			
WG240540LCSW8	LCSW	02/18/08 23:15	WC080131-1	820		867.2	mg/L	105.8	90	110			
WG240540PBW4	PBW	02/19/08 8:33				29.5	mg/L		-20	20			B4
WG240540LCSW11	LCSW	02/19/08 8:45	WC080131-1	820		856	mg/L	104.4	90	110			
L67689-01DUP	DUP	02/19/08 10:19			508	507.8	mg/L				0	20	
WG240540PBW5	PBW	02/19/08 11:41				U	mg/L		-20	20			
WG240540LCSW14	LCSW	02/19/08 11:53	WC080131-1	820		832	mg/L	101.5	90	110			
WG240540LCSW17	LCSW	02/19/08 15:01	WC080131-1	820		882.6	mg/L	107.6	90	110			

Calcium, dissolved M200.7 ICP

ACZ ID	Type	Analyzed	PCN/SCN	QC	Sample	Found	Units	Rec	Lower	Upper	RPD	Limit	Qual
WG240487													
WG240487ICV	ICV	02/18/08 18:30	II080115-3	100		94.57	mg/L	94.6	95	105			
WG240487ICB	ICB	02/18/08 18:34				U	mg/L		-0.6	0.6			
WG240487LFB	LFB	02/18/08 18:50	II080214-5	67.97008		66.94	mg/L	98.5	85	115			
L67670-03AS	AS	02/18/08 19:26	II080214-5	67.97008	68.1	132.12	mg/L	94.2	85	115			
L67670-03ASD	ASD	02/18/08 19:29	II080214-5	67.97008	68.1	132.19	mg/L	94.3	85	115	0.05	20	
WG240577													
WG240577ICV	ICV	02/19/08 21:25	II080115-3	100		96.13	mg/L	96.1	95	105			
WG240577ICB	ICB	02/19/08 21:29				U	mg/L		-0.6	0.6			
WG240577LFB	LFB	02/19/08 21:44	II080214-5	67.97008		69.65	mg/L	102.5	85	115			
L67670-03AS	AS	02/19/08 21:55	II080214-5	67.97008	71.8	138.32	mg/L	97.9	85	115			
L67670-03ASD	ASD	02/19/08 21:59	II080214-5	67.97008	71.8	137.81	mg/L	97.1	85	115	0.37	20	
L67685-02AS	AS	02/19/08 22:26	II080214-5	67.97008	31.9	99.1	mg/L	98.9	85	115			
L67685-02ASD	ASD	02/19/08 22:29	II080214-5	67.97008	31.9	98.06	mg/L	97.3	85	115	1.05	20	

Chloride M300.0 - Ion Chromatography

ACZ ID	Type	Analyzed	PCN/SCN	QC	Sample	Found	Units	Rec	Lower	Upper	RPD	Limit	Qual
WG240628													
WG240628ICV	ICV	02/20/08 16:08	WI080220-1	19.98		20.1	mg/L	100.6	90	110			
WG240628ICB	ICB	02/20/08 16:26				U	mg/L		-1.5	1.5			
WG240628LFB	LFB	02/20/08 16:44	WI080128-9	30		29.95	mg/L	99.8	90	110			
L67668-03AS	AS	02/20/08 21:34	WI080213-1	50	32.1	58.57	mg/L	52.9	90	110			M2
L67668-03DUP	DUP	02/20/08 21:52			32.1	32.13	mg/L				0.1	20	

Hydro Geo Chem, Inc.
Project ID: 872002.2

ACZ Project ID: ***L67685***

Fluoride SM4500F-C

ACZ ID	Type	Analyzed	PCN/SCN	QC	Sample	Found	Units	Rec	Lower	Upper	RPD	Limit	Qual
WG240886													
WG240886ICV	ICV	02/28/08 11:14	WC080227-1	2		1.97	mg/L	98.5	90	110			
WG240886ICB	ICB	02/28/08 11:19				U	mg/L		-0.3	0.3			
WG240886LFB1	LFB	02/28/08 11:24	WC080226-1	5		5.24	mg/L	104.8	90	110			
L67649-03AS	AS	02/28/08 12:10	WC080226-1	5	.1	5.29	mg/L	103.8	90	110			
L67649-03DUP	DUP	02/28/08 12:13			.1	.13	mg/L				26.1	20	RA
WG240886LFB2	LFB	02/28/08 12:51	WC080226-1	5		4.93	mg/L	98.6	90	110			

Magnesium, dissolved M200.7 ICP

ACZ ID	Type	Analyzed	PCN/SCN	QC	Sample	Found	Units	Rec	Lower	Upper	RPD	Limit	Qual
WG240487													
WG240487ICV	ICV	02/18/08 18:30	II080115-3	100		96.43	mg/L	96.4	95	105			
WG240487ICB	ICB	02/18/08 18:34				U	mg/L		-0.6	0.6			
WG240487LFB	LFB	02/18/08 18:50	II080214-5	54.96908		54.86	mg/L	99.8	85	115			
L67670-03AS	AS	02/18/08 19:26	II080214-5	54.96908	7.2	63.33	mg/L	102.1	85	115			
L67670-03ASD	ASD	02/18/08 19:29	II080214-5	54.96908	7.2	64.09	mg/L	103.5	85	115	1.19	20	
WG240577													
WG240577ICV	ICV	02/19/08 21:25	II080115-3	100		98.02	mg/L	98	95	105			
WG240577ICB	ICB	02/19/08 21:29				U	mg/L		-0.6	0.6			
WG240577LFB	LFB	02/19/08 21:44	II080214-5	54.96908		56.43	mg/L	102.7	85	115			
L67670-03AS	AS	02/19/08 21:55	II080214-5	54.96908	7.6	66.62	mg/L	107.4	85	115			
L67670-03ASD	ASD	02/19/08 21:59	II080214-5	54.96908	7.6	66.86	mg/L	107.8	85	115	0.36	20	
L67685-02AS	AS	02/19/08 22:26	II080214-5	54.96908	27.1	83.15	mg/L	102	85	115			
L67685-02ASD	ASD	02/19/08 22:29	II080214-5	54.96908	27.1	82.29	mg/L	100.4	85	115	1.04	20	

Nitrate/Nitrite as N, dissolved M353.2 - Automated Cadmium Reduction

ACZ ID	Type	Analyzed	PCN/SCN	QC	Sample	Found	Units	Rec	Lower	Upper	RPD	Limit	Qual
WG240496													
WG240496ICV	ICV	02/15/08 18:46	WI071212-1	2.416		2.435	mg/L	100.8	90	110			
WG240496ICB	ICB	02/15/08 18:47				U	mg/L		-0.06	0.06			
WG240496LFB	LFB	02/15/08 18:51	WI070911-4	2		1.942	mg/L	97.1	90	110			
L67680-01AS	AS	02/15/08 18:53	WI070911-4	2	.21	2.256	mg/L	102.3	90	110			
L67681-01DUP	DUP	02/15/08 18:56			.09	.088	mg/L				2.2	20	RA

Nitrite as N, dissolved M353.2 - Automated Cadmium Reduction

ACZ ID	Type	Analyzed	PCN/SCN	QC	Sample	Found	Units	Rec	Lower	Upper	RPD	Limit	Qual
WG240496													
WG240496ICV	ICV	02/15/08 18:46	WI071212-1	.609		.621	mg/L	102	90	110			
WG240496ICB	ICB	02/15/08 18:47				U	mg/L		-0.03	0.03			
WG240496LFB	LFB	02/15/08 18:51	WI070911-4	1		.98	mg/L	98	90	110			
L67680-01AS	AS	02/15/08 18:53	WI070911-4	1		1.001	mg/L	100.1	90	110			
L67681-01DUP	DUP	02/15/08 18:56			U	U	mg/L				0	20	RA

Hydro Geo Chem, Inc.
Project ID: 872002.2

ACZ Project ID: ***L67685***

Potassium, dissolved M200.7 ICP

ACZ ID	Type	Analyzed	PCN/SCN	QC	Sample	Found	Units	Rec	Lower	Upper	RPD	Limit	Qual
WG240487													
WG240487ICV	ICV	02/18/08 18:30	II080115-3	20		20.46	mg/L	102.3	95	105			
WG240487ICB	ICB	02/18/08 18:34				U	mg/L		-0.9	0.9			
WG240487LFB	LFB	02/18/08 18:50	II080214-5	99.76186		104.25	mg/L	104.5	85	115			
L67670-03AS	AS	02/18/08 19:26	II080214-5	99.76186	1.6	109.56	mg/L	108.2	85	115			
L67670-03ASD	ASD	02/18/08 19:29	II080214-5	99.76186	1.6	111.26	mg/L	109.9	85	115	1.54	20	
WG240577													
WG240577ICV	ICV	02/19/08 21:25	II080115-3	20		19.86	mg/L	99.3	95	105			
WG240577ICB	ICB	02/19/08 21:29				U	mg/L		-0.9	0.9			
WG240577LFB	LFB	02/19/08 21:44	II080214-5	99.76186		103.96	mg/L	104.2	85	115			
L67670-03AS	AS	02/19/08 21:55	II080214-5	99.76186	1.6	112.98	mg/L	111.6	85	115			
L67670-03ASD	ASD	02/19/08 21:59	II080214-5	99.76186	1.6	113.47	mg/L	112.1	85	115	0.43	20	
L67685-02AS	AS	02/19/08 22:26	II080214-5	99.76186	5.4	114.93	mg/L	109.8	85	115			
L67685-02ASD	ASD	02/19/08 22:29	II080214-5	99.76186	5.4	113.98	mg/L	108.8	85	115	0.83	20	

Residue, Filterable (TDS) @180C 160.1 / SM2540C

ACZ ID	Type	Analyzed	PCN/SCN	QC	Sample	Found	Units	Rec	Lower	Upper	RPD	Limit	Qual
WG240612													
WG240612PBW	PBW	02/20/08 9:50				U	mg/L		-20	20			
WG240612LCSW	LCSW	02/20/08 9:51	PCN28840	260		284	mg/L	109.2	80	120			
L67708-01DUP	DUP	02/20/08 10:10			380	390	mg/L				2.6	20	

Sodium, dissolved M200.7 ICP

ACZ ID	Type	Analyzed	PCN/SCN	QC	Sample	Found	Units	Rec	Lower	Upper	RPD	Limit	Qual
WG240487													
WG240487ICV	ICV	02/18/08 18:30	II080115-3	100		100.82	mg/L	100.8	95	105			
WG240487ICV	ICV	02/18/08 18:30	II080115-3	100		96.7	mg/L	96.7	95	105			
WG240487ICB	ICB	02/18/08 18:34				U	mg/L		-0.9	0.9			
WG240487LFB	LFB	02/18/08 18:50	II080214-5	98.21624		101.59	mg/L	103.4	85	115			
WG240487LFB	LFB	02/18/08 18:50	II080214-5	98.21624		98.3	mg/L	100.1	85	115			
L67670-03AS	AS	02/18/08 19:26	II080214-5	98.21624	13.4	116.19	mg/L	104.7	85	115			
L67670-03ASD	ASD	02/18/08 19:29	II080214-5	98.21624	13.4	117.31	mg/L	105.8	85	115	0.96	20	
WG240577													
WG240577ICV	ICV	02/19/08 21:25	II080115-3	100		99.03	mg/L	99	95	105			
WG240577ICV	ICV	02/19/08 21:25	II080115-3	100		97.1	mg/L	97.1	95	105			
WG240577ICB	ICB	02/19/08 21:29				U	mg/L		-0.9	0.9			
WG240577ICB	ICB	02/19/08 21:29				U	mg/L		-6	6			
WG240577LFB	LFB	02/19/08 21:44	II080214-5	98.21624		100.7	mg/L	102.5	85	115			
WG240577LFB	LFB	02/19/08 21:44	II080214-5	98.21624		100.92	mg/L	102.8	85	115			
L67670-03AS	AS	02/19/08 21:55	II080214-5	98.21624	13.7	120.52	mg/L	108.8	85	115			
L67670-03ASD	ASD	02/19/08 21:59	II080214-5	98.21624	13.7	120.81	mg/L	109.1	85	115	0.24	20	
L67685-02AS	AS	02/19/08 22:26	II080214-5	98.21624	50.1	151.43	mg/L	103.2	85	115			
L67685-02ASD	ASD	02/19/08 22:29	II080214-5	98.21624	50.1	150.1	mg/L	101.8	85	115	0.88	20	

Hydro Geo Chem, Inc.
Project ID: 872002.2

ACZ Project ID: ***L67685***

Sulfate 300.0 - Ion Chromatography

ACZ ID	Type	Analyzed	PCN/SCN	QC	Sample	Found	Units	Rec	Lower	Upper	RPD	Limit	Qual
WG240083													
WG240083ICV	ICV	02/07/08 16:57	WI080128-8	50.1		50.44	mg/L	100.7	90	110			
WG240083ICB	ICB	02/07/08 17:15				U	mg/L		-1.5	1.5			
WG240083ICV1	ICV	02/09/08 11:47	WI080128-8	50.1		51.13	mg/L	102.1	90	110			
WG240083ICB1	ICB	02/09/08 12:05				U	mg/L		-1.5	1.5			
WG240628													
WG240628ICV	ICV	02/20/08 16:08	WI080220-1	50.1		50.64	mg/L	101.1	90	110			
WG240628ICB	ICB	02/20/08 16:26				U	mg/L		-1.5	1.5			
WG240628LFB	LFB	02/20/08 16:44	WI080128-9	30		30.49	mg/L	101.6	90	110			
L67668-03AS	AS	02/20/08 21:34	WI080213-1	50	12.6	39.09	mg/L	53	90	110			M2
L67668-03DUP	DUP	02/20/08 21:52			12.6	12.58	mg/L				0.2	20	
WG240628ICV1	ICV	02/21/08 11:56	WI080220-1	50.1		50.19	mg/L	100.2	90	110			
WG240628ICB1	ICB	02/21/08 12:14				U	mg/L		-1.5	1.5			

ACZ Laboratories, Inc.
2773 Downhill Drive Steamboat Springs, CO 80487 (800) 334-5493

Inorganic Extended Qualifier Report

Hydro Geo Chem, Inc.

ACZ Project ID: ***L67685***

ACZ ID	WORKNUM	PARAMETER	METHOD	QUAL	DESCRIPTION
L67685-01	WG240628	Chloride	M300.0 - Ion Chromatography	M2	Matrix spike recovery was low, the recovery of the associated control sample (LCS or LFB) was acceptable.
	WG240886	Fluoride	SM4500F-C	RA	Relative Percent Difference (RPD) was not used for data validation because the sample concentration is too low for accurate evaluation (< 10x MDL).
	WG240496	Nitrate/Nitrite as N, dissolved	M353.2 - Automated Cadmium Reduction	RA	Relative Percent Difference (RPD) was not used for data validation because the sample concentration is too low for accurate evaluation (< 10x MDL).
		Nitrite as N, dissolved	M353.2 - Automated Cadmium Reduction	RA	Relative Percent Difference (RPD) was not used for data validation because the sample concentration is too low for accurate evaluation (< 10x MDL).
	WG240628	Sulfate	300.0 - Ion Chromatography	M2	Matrix spike recovery was low, the recovery of the associated control sample (LCS or LFB) was acceptable.
	WG240540	Total Alkalinity	SM2320B - Titration	B4	Target analyte detected in blank at or above the acceptance criteria.
L67685-02	WG240628	Chloride	M300.0 - Ion Chromatography	M2	Matrix spike recovery was low, the recovery of the associated control sample (LCS or LFB) was acceptable.
	WG240886	Fluoride	SM4500F-C	RA	Relative Percent Difference (RPD) was not used for data validation because the sample concentration is too low for accurate evaluation (< 10x MDL).
	WG240496	Nitrate/Nitrite as N, dissolved	M353.2 - Automated Cadmium Reduction	RA	Relative Percent Difference (RPD) was not used for data validation because the sample concentration is too low for accurate evaluation (< 10x MDL).
		Nitrite as N, dissolved	M353.2 - Automated Cadmium Reduction	RA	Relative Percent Difference (RPD) was not used for data validation because the sample concentration is too low for accurate evaluation (< 10x MDL).
	WG240628	Sulfate	300.0 - Ion Chromatography	M2	Matrix spike recovery was low, the recovery of the associated control sample (LCS or LFB) was acceptable.
	WG240540	Total Alkalinity	SM2320B - Titration	B4	Target analyte detected in blank at or above the acceptance criteria.

ACZ Laboratories, Inc.
2773 Downhill Drive Steamboat Springs, CO 80487 (800) 334-5493

Certification Qualifiers

Hydro Geo Chem, Inc.

ACZ Project ID: ***L67685***

No certification qualifiers associated with this analysis

ACZ Laboratories, Inc.
2773 Downhill Drive Steamboat Springs, CO 80487 (800) 334-5493

Sample Receipt

Hydro Geo Chem, Inc.
872002.2

ACZ Project ID: L67685
Date Received: 2/15/2008
Received By:
Date Printed: 2/15/2008

Receipt Verification

	YES	NO	NA
1) Does this project require special handling procedures such as CLP protocol?			X
2) Are the custody seals on the cooler intact?			X
3) Are the custody seals on the sample containers intact?			X
4) Is there a Chain of Custody or other directive shipping papers present?	X		
5) Is the Chain of Custody complete?	X		
6) Is the Chain of Custody in agreement with the samples received?	X		
7) Is there enough sample for all requested analyses?	X		
8) Are all samples within holding times for requested analyses?	X		
9) Were all sample containers received intact?	X		
10) Are the temperature blanks present?			X
11) Are the trip blanks (VOA and/or Cyanide) present?			X
12) Are samples requiring no headspace, headspace free?			X
13) Do the samples that require a Foreign Soils Permit have one?			X

Exceptions: If you answered no to any of the above questions, please describe

N/A

Contact (For any discrepancies, the client must be contacted)

N/A

Shipping Containers

Cooler Id	Temp (℃)	Rad (µR/hr)
1996	1.8	15

Client must contact ACZ Project Manager if analysis should not proceed for samples received outside of thermal preservation acceptance criteria.

Notes

ACZ Laboratories, Inc.
2773 Downhill Drive Steamboat Springs, CO 80487 (800) 334-5493

Sample Receipt

Hydro Geo Chem, Inc.
872002.2

ACZ Project ID: L67685
Date Received: 2/15/2008
Received By:

Sample Container Preservation

SAMPLE	CLIENT ID	R < 2	G < 2	BK < 2	Y< 2	YG< 2	B< 2	O < 2	T >12	N/A	RAD	ID
L67685-01	COOPER		Y									
L67685-02	PALMER 819		Y									

Sample Container Preservation Legend

Abbreviation	Description	Container Type	Preservative/Limits
R	Raw/Nitric	RED	pH must be < 2
B	Filtered/Sulfuric	BLUE	pH must be < 2
BK	Filtered/Nitric	BLACK	pH must be < 2
G	Filtered/Nitric	GREEN	pH must be < 2
O	Raw/Sulfuric	ORANGE	pH must be < 2
P	Raw/NaOH	PURPLE	pH must be > 12 *
T	Raw/NaOH Zinc Acetate	TAN	pH must be > 12
Y	Raw/Sulfuric	YELLOW	pH must be < 2
YG	Raw/Sulfuric	YELLOW GLASS	pH must be < 2
N/A	No preservative needed	Not applicable	
RAD	Gamma/Beta dose rate	Not applicable	must be < 250 µR/hr

* pH check performed by analyst prior to sample preparation

Sample IDs Reviewed By: _____

L67685

ACZ Laboratories, Inc.

2773 Downhill Drive Steamboat Springs, CO 80487 (800) 334-5493

CHAIN of CUSTODY

Report to:

Name: Dan Simpson	Address: 51 W. Wetmore Rd
Company: Hydro Geo Chem (HGC)	Tucson AZ 85705
E-mail: dans@hgcinc.com	Telephone: (520) 293-1500 x 133

Copy of Report to:

Name: Jim Norris	E-mail: jimn@hgcinc.com
Company: HGC	Telephone: (520) 293-1500 x 112

Invoice to:

Name: Jim Norris	Address: above
Company: HGC	
E-mail: jimn@hgcinc.com	Telephone: above

If sample(s) received past holding time (HT), or if insufficient HT remains to complete analysis before expiration, shall ACZ proceed with requested short HT analyses? YES [X] NO [ ]

If "NO" then ACZ will contact client for further instruction. If neither "YES" nor "NO" is indicated, ACZ will proceed with the requested analyses, even if HT is expired, and data will be qualified.

PROJECT INFORMATION

Quote #: FMCQB - GW

Project/PO #: 872002.2

Reporting state for compliance testing: AZ

Sampler's Name: KW + AP

Are any samples NRC licensable material? NO

ANALYSES REQUESTED *(attach list or use quote number)*

SAMPLE IDENTIFICATION	DATE:TIME	Matrix	# of Containers	Ca Na Mg K	TDS $SO_4^{=}$ NO_2^- NO_3^- Cl^- F^-	ALK					
COOPER	2/14/08 10:00	GW	3	✓	✓	✓							
PALMER 819	2/14/08 13:50	GW	3	✓	✓	✓							

Matrix | SW (Surface Water) · GW (Ground Water) · WW (Waste Water) · DW (Drinking Water) · SL (Sludge) · SO (Soil) · OL (Oil) · Other

REMARKS/ SAMPLE DISCLOSURES

PAGE 1 of 1

Please refer to ACZ's terms & conditions located on the reverse side of this COC.

RELINQUISHED BY:	DATE:TIME	RECEIVED BY:	DATE:TIME
Kevin Wilson	2/14/08 16:30	[illegible]	2-15-08 11:34

ACZ Laboratories, Inc.
2773 Downhill Drive Steamboat Springs, CO 80487 (800) 334-5493

Analytical Report

February 27, 2008

Report to:
Dan Simpson
Hydro Geo Chem, Inc.
51 West Wetmore Road Suite 101
Tuscon, AZ 85705

cc: Jim Norris

Bill to:
Accounts Payable
Hydro Geo Chem, Inc.
P. O. Box 97220
Phoenix, AZ 85060

Project ID: 872001.0
ACZ Project ID: L67713

Dan Simpson:

Enclosed are the analytical results for sample(s) submitted to ACZ Laboratories, Inc. (ACZ) on February 16, 2008. This project has been assigned to ACZ's project number, L67713. Please reference this number in all future inquiries.

All analyses were performed according to ACZ's Quality Assurance Plan, version 12.0. The enclosed results relate only to the samples received under L67713. Each section of this report has been reviewed and approved by the appropriate Laboratory Supervisor, or a qualified substitute.

Except as noted, the test results for the methods and parameters listed on ACZ's current NELAC certificate letter (#ACZ) meet all requirements of NELAC.

This report shall be used or copied only in its entirety. ACZ is not responsible for the consequences arising from the use of a partial report.

All samples and sub-samples associated with this project will be disposed of after March 27, 2008. If the samples are determined to be hazardous, additional charges apply for disposal (typically less than $10/sample). If you would like the samples to be held longer than ACZ's stated policy or to be returned, please contact your Project Manager or Customer Service Representative for further details and associated costs. ACZ retains analytical reports for five years.

If you have any questions or other needs, please contact your Project Manager.

S. Habermehl

Scott Habermehl has reviewed and approved this report.

ACZ Laboratories, Inc.
2773 Downhill Drive Steamboat Springs, CO 80487 (800) 334-5493

Inorganic Analytical Results

Hydro Geo Chem, Inc.
Project ID: 872001.0
Sample ID: RAY

ACZ Sample ID: ***L67713-01***
Date Sampled: *02/15/08 10:30*
Date Received: *02/16/08*
Sample Matrix: *Ground Water*

Wet Chemistry

Parameter	EPA Method	Result	Qual	XQ	Units	MDL	PQL	Date	Analyst
Sulfate	300.0 - Ion Chromatography	159		*	mg/L	3	10	02/21/08 14:02	aml/ccp

Arizona license number: AZ0102

Report Header Explanations

Batch	A distinct set of samples analyzed at a specific time
Found	Value of the QC Type of interest
Limit	Upper limit for RPD, in %.
Lower	Lower Recovery Limit, in % (except for LCSS, mg/Kg)
MDL	Method Detection Limit. Same as Minimum Reporting Limit. Allows for instrument and annual fluctuations.
PCN/SCN	A number assigned to reagents/standards to trace to the manufacturer's certificate of analysis
PQL	Practical Quantitation Limit, typically 5 times the MDL.
QC	True Value of the Control Sample or the amount added to the Spike
Rec	Amount of the true value or spike added recovered, in % (except for LCSS, mg/Kg)
RPD	Relative Percent Difference, calculation used for Duplicate QC Types
Upper	Upper Recovery Limit, in % (except for LCSS, mg/Kg)
Sample	Value of the Sample of interest

QC Sample Types

AS	Analytical Spike (Post Digestion)	*LCSWD*	Laboratory Control Sample - Water Duplicate
ASD	Analytical Spike (Post Digestion) Duplicate	*LFB*	Laboratory Fortified Blank
CCB	Continuing Calibration Blank	*LFM*	Laboratory Fortified Matrix
CCV	Continuing Calivation Verification standard	*LFMD*	Laboratory Fortified Matrix Duplicate
DUP	Sample Duplicate	*LRB*	Laboratory Reagent Blank
ICB	Initial Calibration Blank	*MS*	Matrix Spike
ICV	Initial Calibration Verification standard	*MSD*	Matrix Spike Duplicate
ICSAB	Inter-element Correction Standard - A plus B solutions	*PBS*	Prep Blank - Soil
LCSS	Laboratory Control Sample - Soil	*PBW*	Prep Blank - Water
LCSSD	Laboratory Control Sample - Soil Duplicate	*PQV*	Practical Quantitation Verification standard
LCSW	Laboratory Control Sample - Water	*SDL*	Serial Dilution

QC Sample Type Explanations

Blanks	Verifies that there is no or minimal contamination in the prep method or calibration procedure.
Control Samples	Verifies the accuracy of the method, including the prep procedure.
Duplicates	Verifies the precision of the instrument and/or method.
Spikes/Fortified Matrix	Determines sample matrix interferences, if any.
Standard	Verifies the validity of the calibration.

ACZ Qualifiers (Qual)

B	Analyte concentration detected at a value between MDL and PQL.
H	Analysis exceeded method hold time. pH is a field test with an immediate hold time.
U	Analyte was analyzed for but not detected at the indicated MDL

Method References

(1)	EPA 600/4-83-020. Methods for Chemical Analysis of Water and Wastes, March 1983.
(2)	EPA 600/R-93-100. Methods for the Determination of Inorganic Substances in Environmental Samples, August 1993.
(3)	EPA 600/R-94-111. Methods for the Determination of Metals in Environmental Samples - Supplement I, May 1994.
(5)	EPA SW-846. Test Methods for Evaluating Solid Waste, Third Edition with Update III, December 1996.
(6)	Standard Methods for the Examination of Water and Wastewater, 19th edition, 1995.

Comments

(1)	QC results calculated from raw data. Results may vary slightly if the rounded values are used in the calculations.
(2)	Soil, Sludge, and Plant matrices for Inorganic analyses are reported on a dry weight basis.
(3)	Animal matrices for Inorganic analyses are reported on an "as received" basis.

Hydro Geo Chem, Inc.
Project ID: 872001.0

ACZ Project ID: ***L67713***

Sulfate 300.0 - Ion Chromatography

ACZ ID	Type	Analyzed	PCN/SCN	QC	Sample	Found	Units	Rec	Lower	Upper	RPD	Limit	Qual
WG240083													
WG240083ICV	ICV	02/07/08 16:57	WI080128-8	50.1		50.44	mg/L	100.7	90	110			
WG240083ICB	ICB	02/07/08 17:15				U	mg/L		-1.5	1.5			
WG240083ICV1	ICV	02/09/08 11:47	WI080128-8	50.1		51.13	mg/L	102.1	90	110			
WG240083ICB1	ICB	02/09/08 12:05				U	mg/L		-1.5	1.5			
WG240628													
WG240628ICV	ICV	02/20/08 16:08	WI080220-1	50.1		50.64	mg/L	101.1	90	110			
WG240628ICB	ICB	02/20/08 16:26				U	mg/L		-1.5	1.5			
WG240628LFB	LFB	02/20/08 16:44	WI080128-9	30		30.49	mg/L	101.6	90	110			
L67668-03AS	AS	02/20/08 21:34	WI080213-1	50	12.6	39.09	mg/L	53	90	110			M2
L67668-03DUP	DUP	02/20/08 21:52			12.6	12.58	mg/L				0.2	20	
WG240628ICV1	ICV	02/21/08 11:56	WI080220-1	50.1		50.19	mg/L	100.2	90	110			
WG240628ICB1	ICB	02/21/08 12:14				U	mg/L		-1.5	1.5			

ACZ Laboratories, Inc.
2773 Downhill Drive Steamboat Springs, CO 80487 (800) 334-5493

Inorganic Extended Qualifier Report

Hydro Geo Chem, Inc.

ACZ Project ID: ***L67713***

ACZ ID	WORKNUM	PARAMETER	METHOD	QUAL	DESCRIPTION
L67713-01	WG240628	Sulfate	300.0 - Ion Chromatography	M2	Matrix spike recovery was low, the recovery of the associated control sample (LCS or LFB) was acceptable.

ACZ Laboratories, Inc.
2773 Downhill Drive Steamboat Springs, CO 80487 (800) 334-5493

Certification Qualifiers

Hydro Geo Chem, Inc.

ACZ Project ID: ***L67713***

No certification qualifiers associated with this analysis

ACZ Laboratories, Inc.
2773 Downhill Drive Steamboat Springs, CO 80487 (800) 334-5493

Sample Receipt

Hydro Geo Chem, Inc.
872001.0

ACZ Project ID: L67713
Date Received: 2/16/2008
Received By:
Date Printed: 2/16/2008

Receipt Verification

	YES	NO	NA
1) Does this project require special handling procedures such as CLP protocol?			X
2) Are the custody seals on the cooler intact?			X
3) Are the custody seals on the sample containers intact?			X
4) Is there a Chain of Custody or other directive shipping papers present?	X		
5) Is the Chain of Custody complete?	X		
6) Is the Chain of Custody in agreement with the samples received?	X		
7) Is there enough sample for all requested analyses?	X		
8) Are all samples within holding times for requested analyses?	X		
9) Were all sample containers received intact?	X		
10) Are the temperature blanks present?			X
11) Are the trip blanks (VOA and/or Cyanide) present?			X
12) Are samples requiring no headspace, headspace free?			X
13) Do the samples that require a Foreign Soils Permit have one?			X

Exceptions: If you answered no to any of the above questions, please describe

N/A

Contact (For any discrepancies, the client must be contacted)

N/A

Shipping Containers

Cooler Id	Temp (℃)	Rad (µR/hr)
NA5500	4.3	15

Client must contact ACZ Project Manager if analysis should not proceed for samples received outside of thermal preservation acceptance criteria.

Notes

ACZ Laboratories, Inc.
2773 Downhill Drive Steamboat Springs, CO 80487 (800) 334-5493

Sample Receipt

Hydro Geo Chem, Inc.
872001.0

ACZ Project ID: L67713
Date Received: 2/16/2008
Received By:

Sample Container Preservation

SAMPLE	CLIENT ID	R < 2	G < 2	BK < 2	Y< 2	YG< 2	B< 2	O < 2	T >12	N/A	RAD	ID
L67713-01	RAY									X		

Sample Container Preservation Legend

Abbreviation	Description	Container Type	Preservative/Limits
R	Raw/Nitric	RED	pH must be < 2
B	Filtered/Sulfuric	BLUE	pH must be < 2
BK	Filtered/Nitric	BLACK	pH must be < 2
G	Filtered/Nitric	GREEN	pH must be < 2
O	Raw/Sulfuric	ORANGE	pH must be < 2
P	Raw/NaOH	PURPLE	pH must be > 12 *
T	Raw/NaOH Zinc Acetate	TAN	pH must be > 12
Y	Raw/Sulfuric	YELLOW	pH must be < 2
YG	Raw/Sulfuric	YELLOW GLASS	pH must be < 2
N/A	No preservative needed	Not applicable	
RAD	Gamma/Beta dose rate	Not applicable	must be < 250 µR/hr

* pH check performed by analyst prior to sample preparation

Sample IDs Reviewed By: _____

L67713

ACZ Laboratories, Inc.

2773 Downhill Drive Steamboat Springs, CO 80487 (800) 334-5493

CHAIN of CUSTODY

Report to:

Name: Dan Simpson
Company: Hydro Geo Chem (HGC)
E-mail: dans@hgcinc.com
Address: 51 W. Wetmore Rd
Tucson AZ 85705
Telephone: (520) 293-1500 x 133

Copy of Report to:

Name: Jim Norris
Company: HGC
E-mail: jimn@hgcinc.com
Telephone: (520) [redacted] 293-1500 x 112

Invoice to:

Name: Jim Norris
Company: HGC
E-mail: jimn@hgcinc.com
Address: above
Telephone: (520) 293-1500 x 112

If sample(s) received past holding time (HT), or if insufficient HT remains to complete analysis before expiration, shall ACZ proceed with requested short HT analyses?
If "NO" then ACZ will contact client for further instruction. If neither "YES" nor "NO" is indicated, ACZ will proceed with the requested analyses, even if HT is expired, and data will be qualified.

YES: X
NO:

PROJECT INFORMATION

Quote #: FMCQB-GW
Project/PO #: 872001.0
Reporting state for compliance testing: AZ
Sampler's Name: KW + AP
Are any samples NRC licensable material? NO

ANALYSES REQUESTED *(attach list or use quote number)*

SAMPLE IDENTIFICATION	DATE:TIME	Matrix	# of Containers	SO_4							
RAY	2/15/08 10:30	GW	1	✓							

Matrix: SW (Surface Water) · GW (Ground Water) · WW (Waste Water) · DW (Drinking Water) · SL (Sludge) · SO (Soil) · OL (Oil) · Other (Specify)

REMARKS

Please refer to ACZ's terms & conditions located on the reverse side of this COC.

RELINQUISHED BY:	DATE:TIME	RECEIVED BY:	DATE:TIME
Kim Wilson	2/15/08 13:45	[illegible]	2.16.08 11:36

FRMAD050.03.05.02 White - Return with sample. Yellow - Retain for your records.

ACZ Laboratories, Inc.
2773 Downhill Drive Steamboat Springs, CO 80487 (800) 334-5493

Analytical Report

February 29, 2008

Report to:
Dan Simpson
Hydro Geo Chem, Inc.
51 West Wetmore Road Suite 101
Tuscon, AZ 85705

Bill to:
Accounts Payable
Hydro Geo Chem, Inc.
P. O. Box 97220
Phoenix, AZ 85060

cc: Jim Norris

Project ID: 872002.2
ACZ Project ID: L67714

Dan Simpson:

Enclosed are the analytical results for sample(s) submitted to ACZ Laboratories, Inc. (ACZ) on February 16, 2008. This project has been assigned to ACZ's project number, L67714. Please reference this number in all future inquiries.

All analyses were performed according to ACZ's Quality Assurance Plan, version 12.0. The enclosed results relate only to the samples received under L67714. Each section of this report has been reviewed and approved by the appropriate Laboratory Supervisor, or a qualified substitute.

Except as noted, the test results for the methods and parameters listed on ACZ's current NELAC certificate letter (#ACZ) meet all requirements of NELAC.

This report shall be used or copied only in its entirety. ACZ is not responsible for the consequences arising from the use of a partial report.

All samples and sub-samples associated with this project will be disposed of after March 29, 2008. If the samples are determined to be hazardous, additional charges apply for disposal (typically less than $10/sample). If you would like the samples to be held longer than ACZ's stated policy or to be returned, please contact your Project Manager or Customer Service Representative for further details and associated costs. ACZ retains analytical reports for five years.

If you have any questions or other needs, please contact your Project Manager.

S. Habermehl

Scott Habermehl has reviewed and approved this report.

ACZ Laboratories, Inc.
2773 Downhill Drive Steamboat Springs, CO 80487 (800) 334-5493

Inorganic Analytical Results

Hydro Geo Chem, Inc.
Project ID: 872002.2
Sample ID: WEISKOPF

ACZ Sample ID: ***L67714-01***
Date Sampled: *02/15/08 08:40*
Date Received: *02/16/08*
Sample Matrix: *Ground Water*

Metals Analysis

Parameter	EPA Method	Result	Qual	XQ	Units	MDL	PQL	Date	Analyst
Calcium, dissolved	M200.7 ICP	218		*	mg/L	0.2	1	02/20/08 1:48	aeh/wfg
Magnesium, dissolved	M200.7 ICP	31.4		*	mg/L	0.2	1	02/20/08 1:48	aeh/wfg
Potassium, dissolved	M200.7 ICP	4.3			mg/L	0.3	2	02/20/08 1:48	aeh/wfg
Sodium, dissolved	M200.7 ICP	35.7		*	mg/L	0.3	2	02/20/08 1:48	aeh/wfg

Wet Chemistry

Parameter	EPA Method	Result	Qual	XQ	Units	MDL	PQL	Date	Analyst
Alkalinity as CaCO3	SM2320B - Titration								
Bicarbonate as CaCO3		177			mg/L	2	20	02/28/08 0:00	cas
Carbonate as CaCO3			U		mg/L	2	20	02/28/08 0:00	cas
Hydroxide as CaCO3			U		mg/L	2	20	02/28/08 0:00	cas
Total Alkalinity		177		*	mg/L	2	20	02/28/08 0:00	cas
Cation-Anion Balance	Calculation								
Cation-Anion Balance		-0.3			%			02/29/08 13:34	calc
Sum of Anions		15.3			meq/L	0.1	0.5	02/29/08 13:34	calc
Sum of Cations		15.2			meq/L	0.1	0.5	02/29/08 13:34	calc
Chloride	M300.0 - Ion Chromatography	33.1		*	mg/L	0.5	3	02/21/08 1:12	aml/ccp
Fluoride	SM4500F-C	0.2	B	*	mg/L	0.1	0.5	02/28/08 12:49	cas
Nitrate as N, dissolved	Calculation: NO3NO2 minus NO2	4.74			mg/L	0.06	0.3	02/29/08 13:34	calc
Nitrate/Nitrite as N, dissolved	M353.2 - Automated Cadmium Reduction	4.74			mg/L	0.06	0.3	02/16/08 17:30	pjb
Nitrite as N, dissolved	M353.2 - Automated Cadmium Reduction		U	*	mg/L	0.01	0.05	02/16/08 17:13	pjb
Residue, Filterable (TDS) @180C	160.1 / SM2540C	1010		*	mg/L	10	20	02/21/08 10:40	ear
Sulfate	300.0 - Ion Chromatography	500		*	mg/L	5	30	02/21/08 14:20	aml/ccp
TDS (calculated)	Calculation	950			mg/L	10	50	02/29/08 13:34	calc
TDS (ratio - measured/calculated)	Calculation	1.06						02/29/08 13:34	calc

Arizona license number: AZ0102

Report Header Explanations

Batch	A distinct set of samples analyzed at a specific time
Found	Value of the QC Type of interest
Limit	Upper limit for RPD, in %.
Lower	Lower Recovery Limit, in % (except for LCSS, mg/Kg)
MDL	Method Detection Limit. Same as Minimum Reporting Limit. Allows for instrument and annual fluctuations.
PCN/SCN	A number assigned to reagents/standards to trace to the manufacturer's certificate of analysis
PQL	Practical Quantitation Limit, typically 5 times the MDL.
QC	True Value of the Control Sample or the amount added to the Spike
Rec	Amount of the true value or spike added recovered, in % (except for LCSS, mg/Kg)
RPD	Relative Percent Difference, calculation used for Duplicate QC Types
Upper	Upper Recovery Limit, in % (except for LCSS, mg/Kg)
Sample	Value of the Sample of interest

QC Sample Types

AS	Analytical Spike (Post Digestion)	*LCSWD*	Laboratory Control Sample - Water Duplicate
ASD	Analytical Spike (Post Digestion) Duplicate	*LFB*	Laboratory Fortified Blank
CCB	Continuing Calibration Blank	*LFM*	Laboratory Fortified Matrix
CCV	Continuing Calivation Verification standard	*LFMD*	Laboratory Fortified Matrix Duplicate
DUP	Sample Duplicate	*LRB*	Laboratory Reagent Blank
ICB	Initial Calibration Blank	*MS*	Matrix Spike
ICV	Initial Calibration Verification standard	*MSD*	Matrix Spike Duplicate
ICSAB	Inter-element Correction Standard - A plus B solutions	*PBS*	Prep Blank - Soil
LCSS	Laboratory Control Sample - Soil	*PBW*	Prep Blank - Water
LCSSD	Laboratory Control Sample - Soil Duplicate	*PQV*	Practical Quantitation Verification standard
LCSW	Laboratory Control Sample - Water	*SDL*	Serial Dilution

QC Sample Type Explanations

Blanks	Verifies that there is no or minimal contamination in the prep method or calibration procedure.
Control Samples	Verifies the accuracy of the method, including the prep procedure.
Duplicates	Verifies the precision of the instrument and/or method.
Spikes/Fortified Matrix	Determines sample matrix interferences, if any.
Standard	Verifies the validity of the calibration.

ACZ Qualifiers (Qual)

B	Analyte concentration detected at a value between MDL and PQL.
H	Analysis exceeded method hold time. pH is a field test with an immediate hold time.
U	Analyte was analyzed for but not detected at the indicated MDL

Method References

(1)	EPA 600/4-83-020. Methods for Chemical Analysis of Water and Wastes, March 1983.
(2)	EPA 600/R-93-100. Methods for the Determination of Inorganic Substances in Environmental Samples, August 1993.
(3)	EPA 600/R-94-111. Methods for the Determination of Metals in Environmental Samples - Supplement I, May 1994.
(5)	EPA SW-846. Test Methods for Evaluating Solid Waste, Third Edition with Update III, December 1996.
(6)	Standard Methods for the Examination of Water and Wastewater, 19th edition, 1995.

Comments

(1)	QC results calculated from raw data. Results may vary slightly if the rounded values are used in the calculations.
(2)	Soil, Sludge, and Plant matrices for Inorganic analyses are reported on a dry weight basis.
(3)	Animal matrices for Inorganic analyses are reported on an "as received" basis.

Hydro Geo Chem, Inc.
Project ID: 872002.2

ACZ Project ID: ***L67714***

Alkalinity as CaCO3 SM2320B - Titration

ACZ ID	Type	Analyzed	PCN/SCN	QC	Sample	Found	Units	Rec	Lower	Upper	RPD	Limit	Qual
WG240956													
WG240956PBW1	PBW	02/28/08 16:33				25.6	mg/L		-20	20			B4
WG240956LCSW2	LCSW	02/28/08 16:45	WC080131-1	820		822	mg/L	100.2	90	110			
L67721-05DUP	DUP	02/28/08 18:40			1260	1253.1	mg/L				0.5	20	
WG240956PBW2	PBW	02/28/08 20:11				U	mg/L		-20	20			
WG240956LCSW5	LCSW	02/28/08 20:24	WC080131-1	820		824.2	mg/L	100.5	90	110			
WG240956PBW3	PBW	02/28/08 23:13				U	mg/L		-20	20			
WG240956LCSW8	LCSW	02/28/08 23:25	WC080131-1	820		826.4	mg/L	100.8	90	110			
WG240956LCSW11	LCSW	02/29/08 1:11	WC080131-1	820		832	mg/L	101.5	90	110			

Calcium, dissolved M200.7 ICP

ACZ ID	Type	Analyzed	PCN/SCN	QC	Sample	Found	Units	Rec	Lower	Upper	RPD	Limit	Qual
WG240529													
WG240529ICV	ICV	02/19/08 23:43	II080115-3	100		96.83	mg/L	96.8	95	105			
WG240529ICB	ICB	02/19/08 23:46				U	mg/L		-0.6	0.6			
WG240529LFB	LFB	02/20/08 0:02	II080214-5	67.97008		68.62	mg/L	101	85	115			
L67710-08AS	AS	02/20/08 1:02	II080214-5	67.97008	519	520.24	mg/L	1.8	85	115			M3
L67710-08ASD	ASD	02/20/08 1:06	II080214-5	67.97008	519	537.39	mg/L	27.1	85	115	3.24	20	M3

Chloride M300.0 - Ion Chromatography

ACZ ID	Type	Analyzed	PCN/SCN	QC	Sample	Found	Units	Rec	Lower	Upper	RPD	Limit	Qual
WG240628													
WG240628ICV	ICV	02/20/08 16:08	WI080220-1	19.98		20.1	mg/L	100.6	90	110			
WG240628ICB	ICB	02/20/08 16:26				U	mg/L		-1.5	1.5			
WG240628LFB	LFB	02/20/08 16:44	WI080128-9	30		29.95	mg/L	99.8	90	110			
L67668-03AS	AS	02/20/08 21:34	WI080213-1	50	32.1	58.57	mg/L	52.9	90	110			M2
L67668-03DUP	DUP	02/20/08 21:52			32.1	32.13	mg/L				0.1	20	

Fluoride SM4500F-C

ACZ ID	Type	Analyzed	PCN/SCN	QC	Sample	Found	Units	Rec	Lower	Upper	RPD	Limit	Qual
WG240886													
WG240886ICV	ICV	02/28/08 11:14	WC080227-1	2		1.97	mg/L	98.5	90	110			
WG240886ICB	ICB	02/28/08 11:19				U	mg/L		-0.3	0.3			
WG240886LFB1	LFB	02/28/08 11:24	WC080226-1	5		5.24	mg/L	104.8	90	110			
L67649-03AS	AS	02/28/08 12:10	WC080226-1	5	.1	5.29	mg/L	103.8	90	110			
L67649-03DUP	DUP	02/28/08 12:13			.1	.13	mg/L				26.1	20	RA
WG240886LFB2	LFB	02/28/08 12:51	WC080226-1	5		4.93	mg/L	98.6	90	110			

Magnesium, dissolved M200.7 ICP

ACZ ID	Type	Analyzed	PCN/SCN	QC	Sample	Found	Units	Rec	Lower	Upper	RPD	Limit	Qual
WG240529													
WG240529ICV	ICV	02/19/08 23:43	II080115-3	100		99.29	mg/L	99.3	95	105			
WG240529ICB	ICB	02/19/08 23:46				U	mg/L		-0.6	0.6			
WG240529LFB	LFB	02/20/08 0:02	II080214-5	54.96908		56.2	mg/L	102.2	85	115			
L67710-08AS	AS	02/20/08 1:02	II080214-5	54.96908	328	346.22	mg/L	33.1	85	115			M3
L67710-08ASD	ASD	02/20/08 1:06	II080214-5	54.96908	328	361.7	mg/L	61.3	85	115	4.37	20	M3

Hydro Geo Chem, Inc.
Project ID: 872002.2

ACZ Project ID: ***L67714***

Nitrate/Nitrite as N, dissolved M353.2 - Automated Cadmium Reduction

ACZ ID	Type	Analyzed	PCN/SCN	QC	Sample	Found	Units	Rec	Lower	Upper	RPD	Limit	Qual
WG240509													
WG240509ICV	ICV	02/16/08 16:54	WI071212-1	2.416		2.404	mg/L	99.5	90	110			
WG240509ICB	ICB	02/16/08 16:55				U	mg/L		-0.06	0.06			
WG240509LFB	LFB	02/16/08 16:59	WI070911-4	2		1.938	mg/L	96.9	90	110			
L67710-07AS	AS	02/16/08 17:01	WI070911-4	2	.77	2.761	mg/L	99.6	90	110			
L67710-08DUP	DUP	02/16/08 17:04			2.32	2.336	mg/L				0.7	20	

Nitrite as N, dissolved M353.2 - Automated Cadmium Reduction

ACZ ID	Type	Analyzed	PCN/SCN	QC	Sample	Found	Units	Rec	Lower	Upper	RPD	Limit	Qual
WG240509													
WG240509ICV	ICV	02/16/08 16:54	WI071212-1	.609		.622	mg/L	102.1	90	110			
WG240509ICB	ICB	02/16/08 16:55				U	mg/L		-0.03	0.03			
WG240509LFB	LFB	02/16/08 16:59	WI070911-4	1		.997	mg/L	99.7	90	110			
L67710-07AS	AS	02/16/08 17:01	WI070911-4	1	U	1.002	mg/L	100.2	90	110			
L67710-08DUP	DUP	02/16/08 17:04			U	U	mg/L				0	20	RA

Potassium, dissolved M200.7 ICP

ACZ ID	Type	Analyzed	PCN/SCN	QC	Sample	Found	Units	Rec	Lower	Upper	RPD	Limit	Qual
WG240529													
WG240529ICV	ICV	02/19/08 23:43	II080115-3	20		20.61	mg/L	103.1	95	105			
WG240529ICB	ICB	02/19/08 23:46				U	mg/L		-0.9	0.9			
WG240529LFB	LFB	02/20/08 0:02	II080214-5	99.76186		105.63	mg/L	105.9	85	115			
L67710-08AS	AS	02/20/08 1:02	II080214-5	99.76186	7.4	115.1	mg/L	108	85	115			
L67710-08ASD	ASD	02/20/08 1:06	II080214-5	99.76186	7.4	121.2	mg/L	114.1	85	115	5.16	20	

Residue, Filterable (TDS) @180C 160.1 / SM2540C

ACZ ID	Type	Analyzed	PCN/SCN	QC	Sample	Found	Units	Rec	Lower	Upper	RPD	Limit	Qual
WG240653													
WG240653PBW	PBW	02/21/08 10:25				U	mg/L		-20	20			
WG240653LCSW	LCSW	02/21/08 10:26	PCN28840	260		286	mg/L	110	80	120			
L67723-03DUP	DUP	02/21/08 10:48			40	48	mg/L				18.2	20	RA

Sodium, dissolved M200.7 ICP

ACZ ID	Type	Analyzed	PCN/SCN	QC	Sample	Found	Units	Rec	Lower	Upper	RPD	Limit	Qual
WG240529													
WG240529ICV	ICV	02/19/08 23:43	II080115-3	100		99.8	mg/L	99.8	95	105			
WG240529ICV	ICV	02/19/08 23:43	II080115-3	100		102.57	mg/L	102.6	95	105			
WG240529ICB	ICB	02/19/08 23:46				U	mg/L		-0.9	0.9			
WG240529LFB	LFB	02/20/08 0:02	II080214-5	98.21624		103.79	mg/L	105.7	85	115			
WG240529LFB	LFB	02/20/08 0:02	II080214-5	98.21624		102.3	mg/L	104.2	85	115			
L67710-08AS	AS	02/20/08 1:02	II080214-5	98.21624	251	325.39	mg/L	75.7	85	115			MA
L67710-08ASD	ASD	02/20/08 1:06	II080214-5	98.21624	251	343.21	mg/L	93.9	85	115	5.33	20	

Hydro Geo Chem, Inc.
Project ID: 872002.2

ACZ Project ID: ***L67714***

Sulfate 300.0 - Ion Chromatography

ACZ ID	Type	Analyzed	PCN/SCN	QC	Sample	Found	Units	Rec	Lower	Upper	RPD	Limit	Qual
WG240083													
WG240083ICV	ICV	02/07/08 16:57	WI080128-8	50.1		50.44	mg/L	100.7	90	110			
WG240083ICB	ICB	02/07/08 17:15				U	mg/L		-1.5	1.5			
WG240083ICV1	ICV	02/09/08 11:47	WI080128-8	50.1		51.13	mg/L	102.1	90	110			
WG240083ICB1	ICB	02/09/08 12:05				U	mg/L		-1.5	1.5			
WG240628													
WG240628ICV	ICV	02/20/08 16:08	WI080220-1	50.1		50.64	mg/L	101.1	90	110			
WG240628ICB	ICB	02/20/08 16:26				U	mg/L		-1.5	1.5			
WG240628LFB	LFB	02/20/08 16:44	WI080128-9	30		30.49	mg/L	101.6	90	110			
L67668-03AS	AS	02/20/08 21:34	WI080213-1	50	12.6	39.09	mg/L	53	90	110			M2
L67668-03DUP	DUP	02/20/08 21:52			12.6	12.58	mg/L				0.2	20	
WG240628ICV1	ICV	02/21/08 11:56	WI080220-1	50.1		50.19	mg/L	100.2	90	110			
WG240628ICB1	ICB	02/21/08 12:14				U	mg/L		-1.5	1.5			

ACZ Laboratories, Inc.
2773 Downhill Drive Steamboat Springs, CO 80487 (800) 334-5493

Inorganic Extended Qualifier Report

Hydro Geo Chem, Inc.

ACZ Project ID: ***L67714***

ACZ ID	WORKNUM	PARAMETER	METHOD	QUAL	DESCRIPTION
L67714-01	WG240529	Calcium, dissolved	M200.7 ICP	M3	The spike recovery value is unusable since the analyte concentration in the sample is disproportionate to the spike level. The recovery of the associated control sample (LCS or LFB) was acceptable.
		Magnesium, dissolved	M200.7 ICP	M3	The spike recovery value is unusable since the analyte concentration in the sample is disproportionate to the spike level. The recovery of the associated control sample (LCS or LFB) was acceptable.
		Sodium, dissolved	M200.7 ICP	MA	Recovery for either the spike or spike duplicate was outside of the acceptance limits; the RPD was within the acceptance limits.
	WG240628	Chloride	M300.0 - Ion Chromatography	M2	Matrix spike recovery was low, the recovery of the associated control sample (LCS or LFB) was acceptable.
	WG240886	Fluoride	SM4500F-C	RA	Relative Percent Difference (RPD) was not used for data validation because the sample concentration is too low for accurate evaluation (< 10x MDL).
	WG240509	Nitrite as N, dissolved	M353.2 - Automated Cadmium Reduction	RA	Relative Percent Difference (RPD) was not used for data validation because the sample concentration is too low for accurate evaluation (< 10x MDL).
	WG240653	Residue, Filterable (TDS) @180C	160.1 / SM2540C	RA	Relative Percent Difference (RPD) was not used for data validation because the sample concentration is too low for accurate evaluation (< 10x MDL).
	WG240628	Sulfate	300.0 - Ion Chromatography	M2	Matrix spike recovery was low, the recovery of the associated control sample (LCS or LFB) was acceptable.
	WG240956	Total Alkalinity	SM2320B - Titration	B4	Target analyte detected in blank at or above the acceptance criteria.

ACZ Laboratories, Inc.
2773 Downhill Drive Steamboat Springs, CO 80487 (800) 334-5493

Certification Qualifiers

Hydro Geo Chem, Inc.

ACZ Project ID: ***L67714***

No certification qualifiers associated with this analysis

ACZ Laboratories, Inc.
2773 Downhill Drive Steamboat Springs, CO 80487 (800) 334-5493

Sample Receipt

Hydro Geo Chem, Inc.
872002.2

ACZ Project ID: L67714
Date Received: 2/16/2008
Received By:
Date Printed: 2/16/2008

Receipt Verification

	YES	NO	NA
1) Does this project require special handling procedures such as CLP protocol?			X
2) Are the custody seals on the cooler intact?			X
3) Are the custody seals on the sample containers intact?			X
4) Is there a Chain of Custody or other directive shipping papers present?	X		
5) Is the Chain of Custody complete?	X		
6) Is the Chain of Custody in agreement with the samples received?	X		
7) Is there enough sample for all requested analyses?	X		
8) Are all samples within holding times for requested analyses?	X		
9) Were all sample containers received intact?	X		
10) Are the temperature blanks present?			X
11) Are the trip blanks (VOA and/or Cyanide) present?			X
12) Are samples requiring no headspace, headspace free?			X
13) Do the samples that require a Foreign Soils Permit have one?			X

Exceptions: If you answered no to any of the above questions, please describe

N/A

Contact (For any discrepancies, the client must be contacted)

N/A

Shipping Containers

Cooler Id	Temp (℃)	Rad (µR/hr)
NA5500	4.3	15

Client must contact ACZ Project Manager if analysis should not proceed for samples received outside of thermal preservation acceptance criteria.

Notes

ACZ Laboratories, Inc.
2773 Downhill Drive Steamboat Springs, CO 80487 (800) 334-5493

Sample Receipt

Hydro Geo Chem, Inc.
872002.2

ACZ Project ID: L67714
Date Received: 2/16/2008
Received By:

Sample Container Preservation

SAMPLE	CLIENT ID	R < 2	G < 2	BK < 2	Y< 2	YG< 2	B< 2	O < 2	T >12	N/A	RAD	ID
L67714-01	WEISKOPF		Y									

Sample Container Preservation Legend

Abbreviation	Description	Container Type	Preservative/Limits
R	Raw/Nitric	RED	pH must be < 2
B	Filtered/Sulfuric	BLUE	pH must be < 2
BK	Filtered/Nitric	BLACK	pH must be < 2
G	Filtered/Nitric	GREEN	pH must be < 2
O	Raw/Sulfuric	ORANGE	pH must be < 2
P	Raw/NaOH	PURPLE	pH must be > 12 *
T	Raw/NaOH Zinc Acetate	TAN	pH must be > 12
Y	Raw/Sulfuric	YELLOW	pH must be < 2
YG	Raw/Sulfuric	YELLOW GLASS	pH must be < 2
N/A	No preservative needed	Not applicable	
RAD	Gamma/Beta dose rate	Not applicable	must be < 250 µR/hr

* pH check performed by analyst prior to sample preparation

Sample IDs Reviewed By: _____

L67714

ACZ Laboratories, Inc.

2773 Downhill Drive Steamboat Springs, CO 80487 (800) 334-5493

CHAIN of CUSTODY

Report to:

Name: Dan Simpson
Company: Hydro Geo Chem Inc (HGC)
E-mail: dans@hgcinc.com
Address: 51 W. Wetmore Rd
Tucson AZ 85705
Telephone: (520) 293-1500 x 133

Copy of Report to:

Name: Jim Norris
Company: HGC
E-mail: jimn@hgcinc.com
Telephone: (520) 293-1500 x 112

Invoice to:

Name: Jim Norris
Company: HGC
E-mail: jimn@hgcinc.com
Address: above
Telephone: above

If sample(s) received past holding time (HT), or if insufficient HT remains to complete analysis before expiration, shall ACZ proceed with requested short HT analyses?
If "NO" then ACZ will contact client for further instruction. If neither "YES" nor "NO" is indicated, ACZ will proceed with the requested analyses, even if HT is expired, and data will be qualified.

YES: X
NO:

PROJECT INFORMATION

Quote #: FM CQB - GW
Project/PO #: 872002.2
Reporting state for compliance testing: AZ
Sampler's Name: AP + KW
Are any samples NRC licensable material?

ANALYSES REQUESTED *(attach list or use quote number)*

SAMPLE IDENTIFICATION	DATE:TIME	Matrix	# of Containers	Na, Ca, Mg, K	TDS SO_4^{2-} NO_2^- NO_3^- F^- Cl^-	ALK					
WEISKOPF	2/15/08 8:40	GW	3	✓	✓	✓					

Matrix: SW (Surface Water) · GW (Ground Water) · WW (Waste Water) · DW (Drinking Water) · SL (Sludge) · SO (Soil) · OL (Oil) · Other (Specify)

REMARKS

Please refer to ACZ's terms & conditions located on the reverse side of this COC.

RELINQUISHED BY:	DATE:TIME	RECEIVED BY:	DATE:TIME
Kim Wilson	2/15/08 13:45	MS	2-16-08 11:30

FRMAD050.03.05.02 White - Return with sample. Yellow - Retain for your records.

ACZ Laboratories, Inc.
2773 Downhill Drive Steamboat Springs, CO 80487 (800) 334-5493

Analytical Report

March 10, 2008

Report to:
Dan Simpson
Hydro Geo Chem, Inc.
51 West Wetmore Road Suite 101
Tuscon, AZ 85705

Bill to:
Accounts Payable
Hydro Geo Chem, Inc.
P. O. Box 97220
Phoenix, AZ 85060

cc: Jim Norris

Project ID: 872002.2
ACZ Project ID: L67789

Dan Simpson:

Enclosed are the analytical results for sample(s) submitted to ACZ Laboratories, Inc. (ACZ) on February 21, 2008. This project has been assigned to ACZ's project number, L67789. Please reference this number in all future inquiries.

All analyses were performed according to ACZ's Quality Assurance Plan, version 12.0. The enclosed results relate only to the samples received under L67789. Each section of this report has been reviewed and approved by the appropriate Laboratory Supervisor, or a qualified substitute.

Except as noted, the test results for the methods and parameters listed on ACZ's current NELAC certificate letter (#ACZ) meet all requirements of NELAC.

This report shall be used or copied only in its entirety. ACZ is not responsible for the consequences arising from the use of a partial report.

All samples and sub-samples associated with this project will be disposed of after April 10, 2008. If the samples are determined to be hazardous, additional charges apply for disposal (typically less than $10/sample). If you would like the samples to be held longer than ACZ's stated policy or to be returned, please contact your Project Manager or Customer Service Representative for further details and associated costs. ACZ retains analytical reports for five years.

If you have any questions or other needs, please contact your Project Manager.

Sue Webber has reviewed and approved this report.

ACZ Laboratories, Inc.
2773 Downhill Drive Steamboat Springs, CO 80487 (800) 334-5493

Inorganic Analytical Results

Hydro Geo Chem, Inc.
Project ID: 872002.2
Sample ID: DODSON

ACZ Sample ID: ***L67789-01***
Date Sampled: *02/20/08 11:50*
Date Received: *02/21/08*
Sample Matrix: *Ground Water*

Metals Analysis

Parameter	EPA Method	Result	Qual	XQ	Units	MDL	PQL	Date	Analyst
Calcium, dissolved	M200.7 ICP	111			mg/L	0.2	1	02/22/08 18:19	aeh/erf
Magnesium, dissolved	M200.7 ICP	37.5			mg/L	0.2	1	02/22/08 18:19	aeh/erf
Potassium, dissolved	M200.7 ICP	12.3			mg/L	0.3	2	02/25/08 15:14	aeh/erf
Sodium, dissolved	M200.7 ICP	41.2			mg/L	0.3	2	02/25/08 15:14	aeh/erf

Wet Chemistry

Parameter	EPA Method	Result	Qual	XQ	Units	MDL	PQL	Date	Analyst
Alkalinity as CaCO3	SM2320B - Titration								
Bicarbonate as CaCO3		252			mg/L	2	20	02/26/08 0:00	jlf
Carbonate as CaCO3		14	B		mg/L	2	20	02/26/08 0:00	jlf
Hydroxide as CaCO3			U		mg/L	2	20	02/26/08 0:00	jlf
Total Alkalinity		266			mg/L	2	20	02/26/08 0:00	jlf
Cation-Anion Balance	Calculation								
Cation-Anion Balance		0.0			%			03/07/08 0:00	calc
Sum of Anions		10.8			meq/L	0.1	0.5	03/07/08 0:00	calc
Sum of Cations		10.8			meq/L	0.1	0.5	03/07/08 0:00	calc
Chloride	M300.0 - Ion Chromatography	129		*	mg/L	1	5	03/06/08 21:52	aml/ccp
Fluoride	SM4500F-C	0.3	B	*	mg/L	0.1	0.5	02/28/08 15:06	cas
Nitrate as N, dissolved	Calculation: NO3NO2 minus NO2	10.7			mg/L	0.1	0.5	03/07/08 0:00	calc
Nitrate/Nitrite as N, dissolved	M353.2 - Automated Cadmium Reduction	10.7			mg/L	0.1	0.5	02/21/08 21:22	pjb
Nitrite as N, dissolved	M353.2 - Automated Cadmium Reduction		U	*	mg/L	0.01	0.05	02/21/08 20:57	pjb
Residue, Filterable (TDS) @180C	160.1 / SM2540C	590			mg/L	10	20	02/27/08 11:48	cas
Sulfate	300.0 - Ion Chromatography	54		*	mg/L	1	5	03/06/08 21:52	aml/ccp
TDS (calculated)	Calculation	598			mg/L	10	50	03/07/08 0:00	calc
TDS (ratio - measured/calculated)	Calculation	0.99						03/07/08 0:00	calc

Arizona license number: AZ0102

Report Header Explanations

Batch	A distinct set of samples analyzed at a specific time
Found	Value of the QC Type of interest
Limit	Upper limit for RPD, in %.
Lower	Lower Recovery Limit, in % (except for LCSS, mg/Kg)
MDL	Method Detection Limit. Same as Minimum Reporting Limit. Allows for instrument and annual fluctuations.
PCN/SCN	A number assigned to reagents/standards to trace to the manufacturer's certificate of analysis
PQL	Practical Quantitation Limit, typically 5 times the MDL.
QC	True Value of the Control Sample or the amount added to the Spike
Rec	Amount of the true value or spike added recovered, in % (except for LCSS, mg/Kg)
RPD	Relative Percent Difference, calculation used for Duplicate QC Types
Upper	Upper Recovery Limit, in % (except for LCSS, mg/Kg)
Sample	Value of the Sample of interest

QC Sample Types

AS	Analytical Spike (Post Digestion)	*LCSWD*	Laboratory Control Sample - Water Duplicate
ASD	Analytical Spike (Post Digestion) Duplicate	*LFB*	Laboratory Fortified Blank
CCB	Continuing Calibration Blank	*LFM*	Laboratory Fortified Matrix
CCV	Continuing Calivation Verification standard	*LFMD*	Laboratory Fortified Matrix Duplicate
DUP	Sample Duplicate	*LRB*	Laboratory Reagent Blank
ICB	Initial Calibration Blank	*MS*	Matrix Spike
ICV	Initial Calibration Verification standard	*MSD*	Matrix Spike Duplicate
ICSAB	Inter-element Correction Standard - A plus B solutions	*PBS*	Prep Blank - Soil
LCSS	Laboratory Control Sample - Soil	*PBW*	Prep Blank - Water
LCSSD	Laboratory Control Sample - Soil Duplicate	*PQV*	Practical Quantitation Verification standard
LCSW	Laboratory Control Sample - Water	*SDL*	Serial Dilution

QC Sample Type Explanations

Blanks	Verifies that there is no or minimal contamination in the prep method or calibration procedure.
Control Samples	Verifies the accuracy of the method, including the prep procedure.
Duplicates	Verifies the precision of the instrument and/or method.
Spikes/Fortified Matrix	Determines sample matrix interferences, if any.
Standard	Verifies the validity of the calibration.

ACZ Qualifiers (Qual)

B	Analyte concentration detected at a value between MDL and PQL.
H	Analysis exceeded method hold time. pH is a field test with an immediate hold time.
U	Analyte was analyzed for but not detected at the indicated MDL

Method References

(1)	EPA 600/4-83-020. Methods for Chemical Analysis of Water and Wastes, March 1983.
(2)	EPA 600/R-93-100. Methods for the Determination of Inorganic Substances in Environmental Samples, August 1993.
(3)	EPA 600/R-94-111. Methods for the Determination of Metals in Environmental Samples - Supplement I, May 1994.
(5)	EPA SW-846. Test Methods for Evaluating Solid Waste, Third Edition with Update III, December 1996.
(6)	Standard Methods for the Examination of Water and Wastewater, 19th edition, 1995.

Comments

(1)	QC results calculated from raw data. Results may vary slightly if the rounded values are used in the calculations.
(2)	Soil, Sludge, and Plant matrices for Inorganic analyses are reported on a dry weight basis.
(3)	Animal matrices for Inorganic analyses are reported on an "as received" basis.

Hydro Geo Chem, Inc.
Project ID: 872002.2

ACZ Project ID: ***L67789***

Alkalinity as CaCO3 SM2320B - Titration

ACZ ID	Type	Analyzed	PCN/SCN	QC	Sample	Found	Units	Rec	Lower	Upper	RPD	Limit	Qual
WG240781													
WG240781PBW2	PBW	02/25/08 15:18				U	mg/L		-20	20			
WG240781LCSW5	LCSW	02/25/08 15:30	WC080131-1	820		860.2	mg/L	104.9	90	110			
WG240781PBW3	PBW	02/25/08 18:42				U	mg/L		-20	20			
WG240781LCSW8	LCSW	02/25/08 18:54	WC080131-1	820		870.7	mg/L	106.2	90	110			
WG240781PBW4	PBW	02/25/08 22:14				U	mg/L		-20	20			
WG240781LCSW11	LCSW	02/25/08 22:28	WC080131-1	820		884.8	mg/L	107.9	90	110			
L67820-03DUP	DUP	02/26/08 8:57			639	694.9	mg/L				8.4	20	
WG240781LCSW14	LCSW	02/26/08 9:10	WC080131-1	820		882.2	mg/L	107.6	90	110			

Calcium, dissolved M200.7 ICP

ACZ ID	Type	Analyzed	PCN/SCN	QC	Sample	Found	Units	Rec	Lower	Upper	RPD	Limit	Qual
WG240749													
WG240749ICV	ICV	02/22/08 17:26	II080115-3	100		96.63	mg/L	96.6	95	105			
WG240749ICB	ICB	02/22/08 17:30				U	mg/L		-0.6	0.6			
WG240749LFB	LFB	02/22/08 17:45	II080214-5	67.97008		67.7	mg/L	99.6	85	115			
L67784-01AS	AS	02/22/08 17:53	II080214-5	67.97008	141	201.17	mg/L	88.5	85	115			
L67784-01ASD	ASD	02/22/08 17:56	II080214-5	67.97008	141	201.28	mg/L	88.7	85	115	0.05	20	

Chloride M300.0 - Ion Chromatography

ACZ ID	Type	Analyzed	PCN/SCN	QC	Sample	Found	Units	Rec	Lower	Upper	RPD	Limit	Qual
WG241202													
WG241202ICV	ICV	03/06/08 14:56	WI080220-1	19.98		20.32	mg/L	101.7	90	110			
WG241202ICB	ICB	03/06/08 15:14				U	mg/L		-1.5	1.5			
WG240853LFB	LFB	03/06/08 15:32	WI080128-9	30		29.36	mg/L	97.9	90	110			
L67781-05AS	AS	03/06/08 21:16	WI080306-2	30	U	30.39	mg/L	101.3	90	110			
L67781-05DUP	DUP	03/06/08 21:34			U	U	mg/L				0	20	RA

Fluoride SM4500F-C

ACZ ID	Type	Analyzed	PCN/SCN	QC	Sample	Found	Units	Rec	Lower	Upper	RPD	Limit	Qual
WG240886													
WG240886ICV	ICV	02/28/08 11:14	WC080227-1	2		1.97	mg/L	98.5	90	110			
WG240886ICB	ICB	02/28/08 11:19				U	mg/L		-0.3	0.3			
WG240886LFB1	LFB	02/28/08 11:24	WC080226-1	5		5.24	mg/L	104.8	90	110			
WG240886LFB2	LFB	02/28/08 12:51	WC080226-1	5		4.93	mg/L	98.6	90	110			
L67779-08AS	AS	02/28/08 14:09	WC080226-1	5	U	4.81	mg/L	96.2	90	110			
L67779-08DUP	DUP	02/28/08 14:16			U	U	mg/L				0	20	RA

Magnesium, dissolved M200.7 ICP

ACZ ID	Type	Analyzed	PCN/SCN	QC	Sample	Found	Units	Rec	Lower	Upper	RPD	Limit	Qual
WG240749													
WG240749ICV	ICV	02/22/08 17:26	II080115-3	100		99.42	mg/L	99.4	95	105			
WG240749ICB	ICB	02/22/08 17:30				U	mg/L		-0.6	0.6			
WG240749LFB	LFB	02/22/08 17:45	II080214-5	54.96908		55.35	mg/L	100.7	85	115			
L67784-01AS	AS	02/22/08 17:53	II080214-5	54.96908	28.4	83.37	mg/L	100	85	115			
L67784-01ASD	ASD	02/22/08 17:56	II080214-5	54.96908	28.4	83.86	mg/L	100.9	85	115	0.59	20	

Hydro Geo Chem, Inc.
Project ID: 872002.2

ACZ Project ID: ***L67789***

Nitrate/Nitrite as N, dissolved M353.2 - Automated Cadmium Reduction

ACZ ID	Type	Analyzed	PCN/SCN	QC	Sample	Found	Units	Rec	Lower	Upper	RPD	Limit	Qual
WG240705													
WG240705ICV	ICV	02/21/08 19:55	WI071212-1	2.416		2.435	mg/L	100.8	90	110			
WG240705ICB	ICB	02/21/08 19:57				U	mg/L		-0.06	0.06			
WG240705LFB1	LFB	02/21/08 20:01	WI070911-4	2		1.968	mg/L	98.4	90	110			
WG240705LFB2	LFB	02/21/08 20:40	WI070911-4	2		1.902	mg/L	95.1	90	110			
L67779-11DUP	DUP	02/21/08 20:49			1.06	1.046	mg/L				1.3	20	
L67779-10AS	AS	02/21/08 21:21	WI070911-4	2	.16	2.119	mg/L	98	90	110			

Nitrite as N, dissolved M353.2 - Automated Cadmium Reduction

ACZ ID	Type	Analyzed	PCN/SCN	QC	Sample	Found	Units	Rec	Lower	Upper	RPD	Limit	Qual
WG240705													
WG240705ICV	ICV	02/21/08 19:55	WI071212-1	.609		.626	mg/L	102.8	90	110			
WG240705ICB	ICB	02/21/08 19:57				U	mg/L		-0.03	0.03			
WG240705LFB1	LFB	02/21/08 20:01	WI070911-4	1		1.023	mg/L	102.3	90	110			
WG240705LFB2	LFB	02/21/08 20:40	WI070911-4	1		1.035	mg/L	103.5	90	110			
L67779-11DUP	DUP	02/21/08 20:49			.05	.051	mg/L				2	20	RA
L67779-10AS	AS	02/21/08 21:21	WI070911-4	1	U	1.041	mg/L	104.1	90	110			

Potassium, dissolved M200.7 ICP

ACZ ID	Type	Analyzed	PCN/SCN	QC	Sample	Found	Units	Rec	Lower	Upper	RPD	Limit	Qual
WG240797													
WG240797ICV	ICV	02/25/08 14:33	II080115-3	20		19.95	mg/L	99.8	95	105			
WG240797ICB	ICB	02/25/08 14:37				U	mg/L		-0.9	0.9			
WG240797LFB	LFB	02/25/08 14:49	II080214-5	99.76186		101.04	mg/L	101.3	85	115			
L67741-01AS	AS	02/25/08 14:55	II080214-5	99.76186	27.5	131.58	mg/L	104.3	85	115			
L67741-01ASD	ASD	02/25/08 14:59	II080214-5	99.76186	27.5	131.58	mg/L	104.3	85	115	0	20	

Residue, Filterable (TDS) @180C 160.1 / SM2540C

ACZ ID	Type	Analyzed	PCN/SCN	QC	Sample	Found	Units	Rec	Lower	Upper	RPD	Limit	Qual
WG240892													
WG240892PBW	PBW	02/27/08 11:45				U	mg/L		-20	20			
WG240892LCSW	LCSW	02/27/08 11:46	PCN28838	260		276	mg/L	106.2	80	120			
L67798-03DUP	DUP	02/27/08 12:00			1570	1584	mg/L				0.9	20	

Sodium, dissolved M200.7 ICP

ACZ ID	Type	Analyzed	PCN/SCN	QC	Sample	Found	Units	Rec	Lower	Upper	RPD	Limit	Qual
WG240797													
WG240797ICV	ICV	02/25/08 14:33	II080115-3	100		97.3	mg/L	97.3	95	105			
WG240797ICV	ICV	02/25/08 14:33	II080115-3	100		99.41	mg/L	99.4	95	105			
WG240797ICB	ICB	02/25/08 14:37				U	mg/L		-6	6			
WG240797ICB	ICB	02/25/08 14:37				U	mg/L		-0.9	0.9			
WG240797LFB	LFB	02/25/08 14:49	II080214-5	98.21624		101.64	mg/L	103.5	85	115			
WG240797LFB	LFB	02/25/08 14:49	II080214-5	98.21624		99.1	mg/L	100.9	85	115			
L67741-01AS	AS	02/25/08 14:55	II080214-5	98.21624	134	229.68	mg/L	104.5	85	115			
L67741-01AS	AS	02/25/08 14:55	II080214-5	98.21624	134	223.8	mg/L	98.6	85	115			
L67741-01ASD	ASD	02/25/08 14:59	II080214-5	98.21624	134	224.7	mg/L	99.5	85	115	0.4	20	
L67741-01ASD	ASD	02/25/08 14:59	II080214-5	98.21624	134	231.17	mg/L	106.1	85	115	0.4	20	

Hydro Geo Chem, Inc.
Project ID: 872002.2

ACZ Project ID: ***L67789***

Sulfate 300.0 - Ion Chromatography

ACZ ID	Type	Analyzed	PCN/SCN	QC	Sample	Found	Units	Rec	Lower	Upper	RPD	Limit	Qual
WG241202													
WG241202ICV	ICV	03/06/08 14:56	WI080220-1	50.1		50.51	mg/L	100.8	90	110			
WG241202ICB	ICB	03/06/08 15:14				U	mg/L		-1.5	1.5			
WG240853LFB	LFB	03/06/08 15:32	WI080128-9	30		30.26	mg/L	100.9	90	110			
L67781-05AS	AS	03/06/08 21:16	WI080306-2	30	U	29.59	mg/L	98.6	90	110			
L67781-05DUP	DUP	03/06/08 21:34			U	U	mg/L				0	20	RA

ACZ Laboratories, Inc.
2773 Downhill Drive Steamboat Springs, CO 80487 (800) 334-5493

Inorganic Extended Qualifier Report

Hydro Geo Chem, Inc.

ACZ Project ID: ***L67789***

ACZ ID	WORKNUM	PARAMETER	METHOD	QUAL	DESCRIPTION
L67789-01	WG241202	Chloride	M300.0 - Ion Chromatography	RA	Relative Percent Difference (RPD) was not used for data validation because the sample concentration is too low for accurate evaluation (< 10x MDL).
	WG240886	Fluoride	SM4500F-C	RA	Relative Percent Difference (RPD) was not used for data validation because the sample concentration is too low for accurate evaluation (< 10x MDL).
	WG240705	Nitrite as N, dissolved	M353.2 - Automated Cadmium Reduction	RA	Relative Percent Difference (RPD) was not used for data validation because the sample concentration is too low for accurate evaluation (< 10x MDL).
	WG241202	Sulfate	300.0 - Ion Chromatography	RA	Relative Percent Difference (RPD) was not used for data validation because the sample concentration is too low for accurate evaluation (< 10x MDL).

ACZ Laboratories, Inc.
2773 Downhill Drive Steamboat Springs, CO 80487 (800) 334-5493

Certification Qualifiers

Hydro Geo Chem, Inc.

ACZ Project ID: ***L67789***

No certification qualifiers associated with this analysis

ACZ Laboratories, Inc.
2773 Downhill Drive Steamboat Springs, CO 80487 (800) 334-5493

Sample Receipt

Hydro Geo Chem, Inc.
872002.2

ACZ Project ID: L67789
Date Received: 2/21/2008
Received By:
Date Printed: 2/21/2008

Receipt Verification

	YES	NO	NA
1) Does this project require special handling procedures such as CLP protocol?			X
2) Are the custody seals on the cooler intact?			X
3) Are the custody seals on the sample containers intact?			X
4) Is there a Chain of Custody or other directive shipping papers present?	X		
5) Is the Chain of Custody complete?	X		
6) Is the Chain of Custody in agreement with the samples received?	X		
7) Is there enough sample for all requested analyses?	X		
8) Are all samples within holding times for requested analyses?	X		
9) Were all sample containers received intact?	X		
10) Are the temperature blanks present?			X
11) Are the trip blanks (VOA and/or Cyanide) present?			X
12) Are samples requiring no headspace, headspace free?			X
13) Do the samples that require a Foreign Soils Permit have one?			X

Exceptions: If you answered no to any of the above questions, please describe

N/A

Contact (For any discrepancies, the client must be contacted)

N/A

Shipping Containers

Cooler Id	Temp (℃)	Rad (µR/hr)
NA5539	3.8	15

Client must contact ACZ Project Manager if analysis should not proceed for samples received outside of thermal preservation acceptance criteria.

Notes

ACZ Laboratories, Inc.
2773 Downhill Drive Steamboat Springs, CO 80487 (800) 334-5493

Sample Receipt

Hydro Geo Chem, Inc.
872002.2

ACZ Project ID: L67789
Date Received: 2/21/2008
Received By:

Sample Container Preservation

SAMPLE	CLIENT ID	R < 2	G < 2	BK < 2	Y< 2	YG< 2	B< 2	O < 2	T >12	N/A	RAD	ID
L67789-01	DODSON		Y									

Sample Container Preservation Legend

Abbreviation	Description	Container Type	Preservative/Limits
R	Raw/Nitric	RED	pH must be < 2
B	Filtered/Sulfuric	BLUE	pH must be < 2
BK	Filtered/Nitric	BLACK	pH must be < 2
G	Filtered/Nitric	GREEN	pH must be < 2
O	Raw/Sulfuric	ORANGE	pH must be < 2
P	Raw/NaOH	PURPLE	pH must be > 12 *
T	Raw/NaOH Zinc Acetate	TAN	pH must be > 12
Y	Raw/Sulfuric	YELLOW	pH must be < 2
YG	Raw/Sulfuric	YELLOW GLASS	pH must be < 2
N/A	No preservative needed	Not applicable	
RAD	Gamma/Beta dose rate	Not applicable	must be < 250 µR/hr

* pH check performed by analyst prior to sample preparation

Sample IDs Reviewed By: _____

ACZ Laboratories, Inc. L67789

2773 Downhill Drive Steamboat Springs, CO 80487 (800) 334-5493

CHAIN of CUSTODY

Report to:

Name: Dan Simpson
Company: Hydro Geo Chem Inc.
E-mail: dans@hgcinc.com
Address: 51 W. Wetmore Rd. Tucson, AZ 85705
Telephone: 520) 293-1500 X132

Copy of Report to:

Name: Jim Norris
Company: HGC Inc.
E-mail: jimn@hgcinc.com
Telephone: 520) 293-1500 x 112

Invoice to:

Name: Jim Norris
Company: HGC Inc.
E-mail: jimn@hgcinc.com
Address: 51 W. Wetmore Rd. Tucson, AZ 85705
Telephone: 520) 293-1500 x112

If sample(s) received past holding time (HT), or if insufficient HT remains to complete analysis before expiration, shall ACZ proceed with requested short HT analyses? YES X / NO

If "NO" then ACZ will contact client for further instruction. If neither "YES" nor "NO" is indicated, ACZ will proceed with the requested analyses, even if HT is expired, and data will be qualified.

PROJECT INFORMATION

Quote #: FMCQB-GW
Project/PO #: 8720022
Reporting state for compliance testing: AZ
Sampler's Name: Mark Arneson
Are any samples NRC licensable material? No

ANALYSES REQUESTED *(attach list or use quote number)*

SAMPLE IDENTIFICATION	DATE:TIME	Matrix	# of Containers	Ca Na Mg K	TDS, SO4, NO3-N, Cl, F	Alk						
DODSON	2/20/08: 1150	GW	3	X	X	X						

Matrix: SW (Surface Water) · GW (Ground Water) · WW (Waste Water) · DW (Drinking Water) · SL (Sludge) · SO (Soil) · OL (Oil) · Other

REMARKS/ SAMPLE DISCLOSURES

PAGE of

Please refer to ACZ's terms & conditions located on the reverse side of this COC.

RELINQUISHED BY:	DATE:TIME	RECEIVED BY:	DATE:TIME
	2/20/08: 1615		2-21-08 11:3

FRMAD050.03.05.02 White - Return with sample. Yellow - Retain for your records.

ACZ Laboratories, Inc.
2773 Downhill Drive Steamboat Springs, CO 80487 (800) 334-5493

Analytical Report

March 10, 2008

Report to:
Dan Simpson
Hydro Geo Chem, Inc.
51 West Wetmore Road Suite 101
Tuscon, AZ 85705

Bill to:
Accounts Payable
Hydro Geo Chem, Inc.
P. O. Box 97220
Phoenix, AZ 85060

cc: Jim Norris

Project ID: 872001.0
ACZ Project ID: L67790

Dan Simpson:

Enclosed are the analytical results for sample(s) submitted to ACZ Laboratories, Inc. (ACZ) on February 21, 2008. This project has been assigned to ACZ's project number, L67790. Please reference this number in all future inquiries.

All analyses were performed according to ACZ's Quality Assurance Plan, version 12.0. The enclosed results relate only to the samples received under L67790. Each section of this report has been reviewed and approved by the appropriate Laboratory Supervisor, or a qualified substitute.

Except as noted, the test results for the methods and parameters listed on ACZ's current NELAC certificate letter (#ACZ) meet all requirements of NELAC.

This report shall be used or copied only in its entirety. ACZ is not responsible for the consequences arising from the use of a partial report.

All samples and sub-samples associated with this project will be disposed of after April 10, 2008. If the samples are determined to be hazardous, additional charges apply for disposal (typically less than $10/sample). If you would like the samples to be held longer than ACZ's stated policy or to be returned, please contact your Project Manager or Customer Service Representative for further details and associated costs. ACZ retains analytical reports for five years.

If you have any questions or other needs, please contact your Project Manager.

Tony Antalek has reviewed and approved this report.

ACZ Laboratories, Inc.
2773 Downhill Drive Steamboat Springs, CO 80487 (800) 334-5493

Inorganic Analytical Results

Hydro Geo Chem, Inc.
Project ID: 872001.0
Sample ID: MOORE

ACZ Sample ID: ***L67790-01***
Date Sampled: *02/20/08 10:45*
Date Received: *02/21/08*
Sample Matrix: *Ground Water*

Wet Chemistry

Parameter	EPA Method	Result	Qual	XQ	Units	MDL	PQL	Date	Analyst
Sulfate	300.0 - Ion Chromatography	7.1		*	mg/L	0.5	3	03/06/08 22:46	aml/ccp

Arizona license number: AZ0102

ACZ Laboratories, Inc.
2773 Downhill Drive Steamboat Springs, CO 80487 (800) 334-5493

Inorganic Analytical Results

Hydro Geo Chem, Inc.
Project ID: 872001.0
Sample ID: MCCONNELL265

ACZ Sample ID: ***L67790-02***
Date Sampled: *02/20/08 13:50*
Date Received: *02/21/08*
Sample Matrix: *Ground Water*

Wet Chemistry

Parameter	EPA Method	Result	Qual	XQ	Units	MDL	PQL	Date	Analyst
Sulfate	300.0 - Ion Chromatography	720		*	mg/L	30	100	03/06/08 23:04	aml/ccp

Arizona license number: AZ0102

ACZ Laboratories, Inc.
2773 Downhill Drive Steamboat Springs, CO 80487 (800) 334-5493

Inorganic Analytical Results

Hydro Geo Chem, Inc.
Project ID: 872001.0
Sample ID: POOL

ACZ Sample ID: ***L67790-03***
Date Sampled: *02/20/08 14:50*
Date Received: *02/21/08*
Sample Matrix: *Ground Water*

Wet Chemistry

Parameter	EPA Method	Result	Qual	XQ	Units	MDL	PQL	Date	Analyst
Sulfate	300.0 - Ion Chromatography	134		*	mg/L	1	5	03/06/08 23:23	aml/ccp

Arizona license number: AZ0102

Report Header Explanations

Batch	A distinct set of samples analyzed at a specific time
Found	Value of the QC Type of interest
Limit	Upper limit for RPD, in %.
Lower	Lower Recovery Limit, in % (except for LCSS, mg/Kg)
MDL	Method Detection Limit. Same as Minimum Reporting Limit. Allows for instrument and annual fluctuations.
PCN/SCN	A number assigned to reagents/standards to trace to the manufacturer's certificate of analysis
PQL	Practical Quantitation Limit, typically 5 times the MDL.
QC	True Value of the Control Sample or the amount added to the Spike
Rec	Amount of the true value or spike added recovered, in % (except for LCSS, mg/Kg)
RPD	Relative Percent Difference, calculation used for Duplicate QC Types
Upper	Upper Recovery Limit, in % (except for LCSS, mg/Kg)
Sample	Value of the Sample of interest

QC Sample Types

AS	Analytical Spike (Post Digestion)	*LCSWD*	Laboratory Control Sample - Water Duplicate
ASD	Analytical Spike (Post Digestion) Duplicate	*LFB*	Laboratory Fortified Blank
CCB	Continuing Calibration Blank	*LFM*	Laboratory Fortified Matrix
CCV	Continuing Calivation Verification standard	*LFMD*	Laboratory Fortified Matrix Duplicate
DUP	Sample Duplicate	*LRB*	Laboratory Reagent Blank
ICB	Initial Calibration Blank	*MS*	Matrix Spike
ICV	Initial Calibration Verification standard	*MSD*	Matrix Spike Duplicate
ICSAB	Inter-element Correction Standard - A plus B solutions	*PBS*	Prep Blank - Soil
LCSS	Laboratory Control Sample - Soil	*PBW*	Prep Blank - Water
LCSSD	Laboratory Control Sample - Soil Duplicate	*PQV*	Practical Quantitation Verification standard
LCSW	Laboratory Control Sample - Water	*SDL*	Serial Dilution

QC Sample Type Explanations

Blanks	Verifies that there is no or minimal contamination in the prep method or calibration procedure.
Control Samples	Verifies the accuracy of the method, including the prep procedure.
Duplicates	Verifies the precision of the instrument and/or method.
Spikes/Fortified Matrix	Determines sample matrix interferences, if any.
Standard	Verifies the validity of the calibration.

ACZ Qualifiers (Qual)

B	Analyte concentration detected at a value between MDL and PQL.
H	Analysis exceeded method hold time. pH is a field test with an immediate hold time.
U	Analyte was analyzed for but not detected at the indicated MDL

Method References

(1)	EPA 600/4-83-020. Methods for Chemical Analysis of Water and Wastes, March 1983.
(2)	EPA 600/R-93-100. Methods for the Determination of Inorganic Substances in Environmental Samples, August 1993.
(3)	EPA 600/R-94-111. Methods for the Determination of Metals in Environmental Samples - Supplement I, May 1994.
(5)	EPA SW-846. Test Methods for Evaluating Solid Waste, Third Edition with Update III, December 1996.
(6)	Standard Methods for the Examination of Water and Wastewater, 19th edition, 1995.

Comments

(1)	QC results calculated from raw data. Results may vary slightly if the rounded values are used in the calculations.
(2)	Soil, Sludge, and Plant matrices for Inorganic analyses are reported on a dry weight basis.
(3)	Animal matrices for Inorganic analyses are reported on an "as received" basis.

Hydro Geo Chem, Inc.
Project ID: 872001.0

ACZ Project ID: ***L67790***

Sulfate 300.0 - Ion Chromatography

ACZ ID	Type	Analyzed	PCN/SCN	QC	Sample	Found	Units	Rec	Lower	Upper	RPD	Limit	Qual
WG241202													
WG241202ICV	ICV	03/06/08 14:56	WI080220-1	50.1		50.51	mg/L	100.8	90	110			
WG241202ICB	ICB	03/06/08 15:14				U	mg/L		-1.5	1.5			
WG240853LFB	LFB	03/06/08 15:32	WI080128-9	30		30.26	mg/L	100.9	90	110			
L67781-05AS	AS	03/06/08 21:16	WI080306-2	30	U	29.59	mg/L	98.6	90	110			
L67781-05DUP	DUP	03/06/08 21:34			U	U	mg/L				0	20	RA

ACZ Laboratories, Inc.
2773 Downhill Drive Steamboat Springs, CO 80487 (800) 334-5493

Inorganic Extended Qualifier Report

Hydro Geo Chem, Inc.

ACZ Project ID: ***L67790***

ACZ ID	WORKNUM	PARAMETER	METHOD	QUAL	DESCRIPTION
L67790-01	WG241202	Sulfate	300.0 - Ion Chromatography	RA	Relative Percent Difference (RPD) was not used for data validation because the sample concentration is too low for accurate evaluation (< 10x MDL).
L67790-02	WG241202	Sulfate	300.0 - Ion Chromatography	RA	Relative Percent Difference (RPD) was not used for data validation because the sample concentration is too low for accurate evaluation (< 10x MDL).
L67790-03	WG241202	Sulfate	300.0 - Ion Chromatography	RA	Relative Percent Difference (RPD) was not used for data validation because the sample concentration is too low for accurate evaluation (< 10x MDL).

ACZ Laboratories, Inc.
2773 Downhill Drive Steamboat Springs, CO 80487 (800) 334-5493

Certification Qualifiers

Hydro Geo Chem, Inc.

ACZ Project ID: ***L67790***

No certification qualifiers associated with this analysis

ACZ Laboratories, Inc.
2773 Downhill Drive Steamboat Springs, CO 80487 (800) 334-5493

Sample Receipt

Hydro Geo Chem, Inc.
872001.0

ACZ Project ID: L67790
Date Received: 2/21/2008
Received By:
Date Printed: 2/21/2008

Receipt Verification

	YES	NO	NA
1) Does this project require special handling procedures such as CLP protocol?			X
2) Are the custody seals on the cooler intact?			X
3) Are the custody seals on the sample containers intact?			X
4) Is there a Chain of Custody or other directive shipping papers present?	X		
5) Is the Chain of Custody complete?	X		
6) Is the Chain of Custody in agreement with the samples received?	X		
7) Is there enough sample for all requested analyses?	X		
8) Are all samples within holding times for requested analyses?	X		
9) Were all sample containers received intact?	X		
10) Are the temperature blanks present?			X
11) Are the trip blanks (VOA and/or Cyanide) present?			X
12) Are samples requiring no headspace, headspace free?			X
13) Do the samples that require a Foreign Soils Permit have one?			X

Exceptions: If you answered no to any of the above questions, please describe

N/A

Contact (For any discrepancies, the client must be contacted)

N/A

Shipping Containers

Cooler Id	Temp (℃)	Rad (µR/hr)
NA5539	3.8	15

Client must contact ACZ Project Manager if analysis should not proceed for samples received outside of thermal preservation acceptance criteria.

Notes

ACZ Laboratories, Inc.
2773 Downhill Drive Steamboat Springs, CO 80487 (800) 334-5493

Sample Receipt

Hydro Geo Chem, Inc.
872001.0

ACZ Project ID: L67790
Date Received: 2/21/2008
Received By:

Sample Container Preservation

SAMPLE	CLIENT ID	R < 2	G < 2	BK < 2	Y< 2	YG< 2	B< 2	O < 2	T >12	N/A	RAD	ID
L67790-01	MOORE									X		
L67790-02	MCCONNELL265									X		
L67790-03	POOL									X		

Sample Container Preservation Legend

Abbreviation	Description	Container Type	Preservative/Limits
R	Raw/Nitric	RED	pH must be < 2
B	Filtered/Sulfuric	BLUE	pH must be < 2
BK	Filtered/Nitric	BLACK	pH must be < 2
G	Filtered/Nitric	GREEN	pH must be < 2
O	Raw/Sulfuric	ORANGE	pH must be < 2
P	Raw/NaOH	PURPLE	pH must be > 12 *
T	Raw/NaOH Zinc Acetate	TAN	pH must be > 12
Y	Raw/Sulfuric	YELLOW	pH must be < 2
YG	Raw/Sulfuric	YELLOW GLASS	pH must be < 2
N/A	No preservative needed	Not applicable	
RAD	Gamma/Beta dose rate	Not applicable	must be < 250 µR/hr

* pH check performed by analyst prior to sample preparation

Sample IDs Reviewed By: _____

ACZ Laboratories, Inc. L67790

2773 Downhill Drive Steamboat Springs, CO 80487 (800) 334-5493

CHAIN of CUSTODY

Report to:

Name: Dan Simpson	Address: 51 W. Wetmore Rd
Company: Hydro Geo Chem Inc.	Tucson AZ 85705
E-mail: dans@hgcinc.com	Telephone: (520) 293-1500 x133

Copy of Report to:

Name: Jim Norris	E-mail: jimn@hgcinc.com
Company: HGC Inc.	Telephone: 520) 293-1500 x112

Invoice to:

Name: Jim Norris	Address: 51 W. Wetmore Rd.
Company: HGC Inc.	Tucson AZ 85705
E-mail: jimn@hgcinc.com	Telephone: 520) 293-1500 x112

If sample(s) received past holding time (HT), or if insufficient HT remains to complete analysis before expiration, shall ACZ proceed with requested short HT analyses? YES [X] NO [ ]

If "NO" then ACZ will contact client for further instruction. If neither "YES" nor "NO" is indicated, ACZ will proceed with the requested analyses, even if HT is expired, and data will be qualified.

PROJECT INFORMATION

Quote #: 504-IC
Project/PO #: 872001.0
Reporting state for compliance testing: AZ
Sampler's Name: Mark Arneson
Are any samples NRC licensable material? No

ANALYSES REQUESTED *(attach list or use quote number)*

SAMPLE IDENTIFICATION	DATE:TIME	Matrix	# of Containers	SO_4^-							
MOORE	2/20/08: 1045	GW	1	X							
MCCONNELL 265	2/20/08: 1350	GW	1	X							
POOL	2/20/08: 1450	GW	1	X							

Matrix: SW (Surface Water) · GW (Ground Water) · WW (Waste Water) · DW (Drinking Water) · SL (Sludge) · SO (Soil) · OL (Oil) · Other (Specify)

REMARKS

Please refer to ACZ's terms & conditions located on the reverse side of this COC.

RELINQUISHED BY:	DATE:TIME	RECEIVED BY:	DATE:TIME
[signature]	2/20/08: 1615	[signature]	2-21-08 11:31

FRMAD050.03.05.02 White - Return with sample. Yellow - Retain for your records.

ACZ Laboratories, Inc.
2773 Downhill Drive Steamboat Springs, CO 80487 (800) 334-5493

Analytical Report

March 07, 2008

Report to:
Dan Simpson
Hydro Geo Chem, Inc.
51 West Wetmore Road Suite 101
Tuscon, AZ 85705

Bill to:
Accounts Payable
Hydro Geo Chem, Inc.
P. O. Box 97220
Phoenix, AZ 85060

cc: Jim Norris

Project ID: 872002.2
ACZ Project ID: L67843

Dan Simpson:

Enclosed are the analytical results for sample(s) submitted to ACZ Laboratories, Inc. (ACZ) on February 26, 2008. This project has been assigned to ACZ's project number, L67843. Please reference this number in all future inquiries.

All analyses were performed according to ACZ's Quality Assurance Plan, version 12.0. The enclosed results relate only to the samples received under L67843. Each section of this report has been reviewed and approved by the appropriate Laboratory Supervisor, or a qualified substitute.

Except as noted, the test results for the methods and parameters listed on ACZ's current NELAC certificate letter (#ACZ) meet all requirements of NELAC.

This report shall be used or copied only in its entirety. ACZ is not responsible for the consequences arising from the use of a partial report.

All samples and sub-samples associated with this project will be disposed of after April 07, 2008. If the samples are determined to be hazardous, additional charges apply for disposal (typically less than $10/sample). If you would like the samples to be held longer than ACZ's stated policy or to be returned, please contact your Project Manager or Customer Service Representative for further details and associated costs. ACZ retains analytical reports for five years.

If you have any questions or other needs, please contact your Project Manager.

Tony Antalek has reviewed and approved this report.

ACZ Laboratories, Inc.
2773 Downhill Drive Steamboat Springs, CO 80487 (800) 334-5493

Inorganic Analytical Results

Hydro Geo Chem, Inc.
Project ID: 872002.2
Sample ID: OSBORN

ACZ Sample ID: ***L67843-01***
Date Sampled: *02/25/08 14:30*
Date Received: *02/26/08*
Sample Matrix: *Ground Water*

Metals Analysis

Parameter	EPA Method	Result	Qual	XQ	Units	MDL	PQL	Date	Analyst
Calcium, dissolved	M200.7 ICP	84.4			mg/L	0.2	1	02/28/08 17:57	aeh/erf
Magnesium, dissolved	M200.7 ICP	15.4			mg/L	0.2	1	02/28/08 17:57	aeh/erf
Potassium, dissolved	M200.7 ICP	4.3			mg/L	0.3	2	02/28/08 17:57	aeh/erf
Sodium, dissolved	M200.7 ICP	25.2			mg/L	0.3	2	02/28/08 17:57	aeh/erf

Wet Chemistry

Parameter	EPA Method	Result	Qual	XQ	Units	MDL	PQL	Date	Analyst
Alkalinity as CaCO3	SM2320B - Titration								
Bicarbonate as CaCO3		246			mg/L	2	20	02/28/08 0:00	ear/cas
Carbonate as CaCO3		29			mg/L	2	20	02/28/08 0:00	ear/cas
Hydroxide as CaCO3			U		mg/L	2	20	02/28/08 0:00	ear/cas
Total Alkalinity		275		*	mg/L	2	20	02/28/08 0:00	ear/cas
Cation-Anion Balance	Calculation								
Cation-Anion Balance		0.8			%			03/07/08 0:00	calc
Sum of Anions		6.6			meq/L	0.1	0.5	03/07/08 0:00	calc
Sum of Cations		6.7			meq/L	0.1	0.5	03/07/08 0:00	calc
Chloride	M300.0 - Ion Chromatography	18.2		*	mg/L	0.5	3	03/01/08 0:52	aml
Fluoride	M300.0 - Ion Chromatography	0.3	B		mg/L	0.1	0.5	03/01/08 0:52	aml
Nitrate as N, dissolved	Calculation: NO3NO2 minus NO2	3.76			mg/L	0.02	0.1	03/07/08 0:00	calc
Nitrate/Nitrite as N, dissolved	M353.2 - Automated Cadmium Reduction	3.76			mg/L	0.02	0.1	02/26/08 17:47	ccp
Nitrite as N, dissolved	M353.2 - Automated Cadmium Reduction		U	*	mg/L	0.01	0.05	02/26/08 17:47	ccp
Residue, Filterable (TDS) @180C	160.1 / SM2540C	370			mg/L	10	20	02/28/08 11:01	cas
Sulfate	300.0 - Ion Chromatography	16.4			mg/L	0.5	3	03/01/08 0:52	aml
TDS (calculated)	Calculation	357			mg/L	10	50	03/07/08 0:00	calc
TDS (ratio - measured/calculated)	Calculation	1.04						03/07/08 0:00	calc

Arizona license number: AZ0102

Report Header Explanations

Batch	A distinct set of samples analyzed at a specific time
Found	Value of the QC Type of interest
Limit	Upper limit for RPD, in %.
Lower	Lower Recovery Limit, in % (except for LCSS, mg/Kg)
MDL	Method Detection Limit. Same as Minimum Reporting Limit. Allows for instrument and annual fluctuations.
PCN/SCN	A number assigned to reagents/standards to trace to the manufacturer's certificate of analysis
PQL	Practical Quantitation Limit, typically 5 times the MDL.
QC	True Value of the Control Sample or the amount added to the Spike
Rec	Amount of the true value or spike added recovered, in % (except for LCSS, mg/Kg)
RPD	Relative Percent Difference, calculation used for Duplicate QC Types
Upper	Upper Recovery Limit, in % (except for LCSS, mg/Kg)
Sample	Value of the Sample of interest

QC Sample Types

AS	Analytical Spike (Post Digestion)	*LCSWD*	Laboratory Control Sample - Water Duplicate
ASD	Analytical Spike (Post Digestion) Duplicate	*LFB*	Laboratory Fortified Blank
CCB	Continuing Calibration Blank	*LFM*	Laboratory Fortified Matrix
CCV	Continuing Calivation Verification standard	*LFMD*	Laboratory Fortified Matrix Duplicate
DUP	Sample Duplicate	*LRB*	Laboratory Reagent Blank
ICB	Initial Calibration Blank	*MS*	Matrix Spike
ICV	Initial Calibration Verification standard	*MSD*	Matrix Spike Duplicate
ICSAB	Inter-element Correction Standard - A plus B solutions	*PBS*	Prep Blank - Soil
LCSS	Laboratory Control Sample - Soil	*PBW*	Prep Blank - Water
LCSSD	Laboratory Control Sample - Soil Duplicate	*PQV*	Practical Quantitation Verification standard
LCSW	Laboratory Control Sample - Water	*SDL*	Serial Dilution

QC Sample Type Explanations

Blanks	Verifies that there is no or minimal contamination in the prep method or calibration procedure.
Control Samples	Verifies the accuracy of the method, including the prep procedure.
Duplicates	Verifies the precision of the instrument and/or method.
Spikes/Fortified Matrix	Determines sample matrix interferences, if any.
Standard	Verifies the validity of the calibration.

ACZ Qualifiers (Qual)

B	Analyte concentration detected at a value between MDL and PQL.
H	Analysis exceeded method hold time. pH is a field test with an immediate hold time.
U	Analyte was analyzed for but not detected at the indicated MDL

Method References

(1)	EPA 600/4-83-020. Methods for Chemical Analysis of Water and Wastes, March 1983.
(2)	EPA 600/R-93-100. Methods for the Determination of Inorganic Substances in Environmental Samples, August 1993.
(3)	EPA 600/R-94-111. Methods for the Determination of Metals in Environmental Samples - Supplement I, May 1994.
(5)	EPA SW-846. Test Methods for Evaluating Solid Waste, Third Edition with Update III, December 1996.
(6)	Standard Methods for the Examination of Water and Wastewater, 19th edition, 1995.

Comments

(1)	QC results calculated from raw data. Results may vary slightly if the rounded values are used in the calculations.
(2)	Soil, Sludge, and Plant matrices for Inorganic analyses are reported on a dry weight basis.
(3)	Animal matrices for Inorganic analyses are reported on an "as received" basis.

Hydro Geo Chem, Inc.
Project ID: 872002.2

ACZ Project ID: ***L67843***

Alkalinity as CaCO3 SM2320B - Titration

ACZ ID	Type	Analyzed	PCN/SCN	QC	Sample	Found	Units	Rec	Lower	Upper	RPD	Limit	Qual
WG240850													
WG240850PBW2	PBW	02/27/08 20:27				U	mg/L		-20	20			
WG240850LCSW5	LCSW	02/27/08 20:40	WC080131-1	820		816.8	mg/L	99.6	90	110			
WG240850PBW3	PBW	02/27/08 23:55				U	mg/L		-20	20			
WG240850LCSW8	LCSW	02/28/08 0:08	WC080131-1	820		851.3	mg/L	103.8	90	110			
L67847-05DUP	DUP	02/28/08 3:10			U	U	mg/L				0	20	RA
WG240850LCSW11	LCSW	02/28/08 3:23	WC080131-1	820		869.4	mg/L	106	90	110			

Calcium, dissolved M200.7 ICP

ACZ ID	Type	Analyzed	PCN/SCN	QC	Sample	Found	Units	Rec	Lower	Upper	RPD	Limit	Qual
WG240946													
WG240946ICV	ICV	02/28/08 16:42	II080115-3	100		96.11	mg/L	96.1	95	105			
WG240946ICB	ICB	02/28/08 16:46				U	mg/L		-0.6	0.6			
WG240946LFB	LFB	02/28/08 17:02	II080214-5	67.97008		69.29	mg/L	101.9	85	115			
L67772-01AS	AS	02/28/08 17:10	II080214-5	67.97008	7.1	74.3	mg/L	98.9	85	115			
L67772-01ASD	ASD	02/28/08 17:14	II080214-5	67.97008	7.1	76.93	mg/L	102.7	85	115	3.48	20	
L67851-01AS	AS	02/28/08 18:05	II080214-5	67.97008	.6	72.66	mg/L	106	85	115			
L67851-01ASD	ASD	02/28/08 18:09	II080214-5	67.97008	.6	71.49	mg/L	104.3	85	115	1.62	20	

Chloride M300.0 - Ion Chromatography

ACZ ID	Type	Analyzed	PCN/SCN	QC	Sample	Found	Units	Rec	Lower	Upper	RPD	Limit	Qual
WG240998													
WG240998ICV	ICV	02/29/08 21:50	WI080220-1	19.98		20.4	mg/L	102.1	90	110			
WG240998ICB	ICB	02/29/08 22:09				U	mg/L		-1.5	1.5			
WG240998LFB	LFB	02/29/08 22:27	WI080128-9	30		29.83	mg/L	99.4	90	110			
L67721-03DUP	DUP	02/29/08 23:03			22	21.7	mg/L				1.4	20	RA
L67837-02AS	AS	03/03/08 12:26	WI080128-9	150	106	256.1	mg/L	100.1	90	110			

Fluoride M300.0 - Ion Chromatography

ACZ ID	Type	Analyzed	PCN/SCN	QC	Sample	Found	Units	Rec	Lower	Upper	RPD	Limit	Qual
WG240998													
WG240998ICV	ICV	02/29/08 21:50	WI080220-1	4		3.94	mg/L	98.5	90	110			
WG240998ICB	ICB	02/29/08 22:09				U	mg/L		-0.3	0.3			
WG240998LFB	LFB	02/29/08 22:27	WI080128-9	1.5		1.44	mg/L	96	90	110			
L67721-03DUP	DUP	02/29/08 23:03			9.2	9.09	mg/L				1.2	20	
L67837-02AS	AS	02/29/08 23:39	WI080128-9	1.5	.1	1.58	mg/L	98.7	90	110			

Magnesium, dissolved M200.7 ICP

ACZ ID	Type	Analyzed	PCN/SCN	QC	Sample	Found	Units	Rec	Lower	Upper	RPD	Limit	Qual
WG240946													
WG240946ICV	ICV	02/28/08 16:42	II080115-3	100		96.42	mg/L	96.4	95	105			
WG240946ICB	ICB	02/28/08 16:46				U	mg/L		-0.6	0.6			
WG240946LFB	LFB	02/28/08 17:02	II080214-5	54.96908		56.19	mg/L	102.2	85	115			
L67772-01AS	AS	02/28/08 17:10	II080214-5	54.96908	10.7	63.74	mg/L	96.5	85	115			
L67772-01ASD	ASD	02/28/08 17:14	II080214-5	54.96908	10.7	66.92	mg/L	102.3	85	115	4.87	20	
L67851-01AS	AS	02/28/08 18:05	II080214-5	54.96908	U	57.9	mg/L	105.3	85	115			
L67851-01ASD	ASD	02/28/08 18:09	II080214-5	54.96908	U	57.28	mg/L	104.2	85	115	1.08	20	

Hydro Geo Chem, Inc.
Project ID: 872002.2

ACZ Project ID: ***L67843***

Nitrate/Nitrite as N, dissolved M353.2 - Automated Cadmium Reduction

ACZ ID	Type	Analyzed	PCN/SCN	QC	Sample	Found	Units	Rec	Lower	Upper	RPD	Limit	Qual
WG240851													
WG240851ICV	ICV	02/26/08 17:23	WI071212-1	2.416		2.444	mg/L	101.2	90	110			
WG240851ICB	ICB	02/26/08 17:25				U	mg/L		-0.06	0.06			
WG240851LFB	LFB	02/26/08 17:28	WI070911-4	2		1.911	mg/L	95.6	90	110			
L67843-01DUP	DUP	02/26/08 17:49			3.76	3.741	mg/L				0.5	20	
L67843-01AS	AS	02/26/08 18:08	WI070911-4	10	3.5	13.58	mg/L	100.8	90	110			

Nitrite as N, dissolved M353.2 - Automated Cadmium Reduction

ACZ ID	Type	Analyzed	PCN/SCN	QC	Sample	Found	Units	Rec	Lower	Upper	RPD	Limit	Qual
WG240851													
WG240851ICV	ICV	02/26/08 17:23	WI071212-1	.609		.623	mg/L	102.3	90	110			
WG240851ICB	ICB	02/26/08 17:25				U	mg/L		-0.03	0.03			
WG240851LFB	LFB	02/26/08 17:28	WI070911-4	1		.967	mg/L	96.7	90	110			
L67843-01DUP	DUP	02/26/08 17:49			U	U	mg/L				0	20	RA
L67843-01AS	AS	02/26/08 17:50	WI070911-4	1	U	1.026	mg/L	102.6	90	110			

Potassium, dissolved M200.7 ICP

ACZ ID	Type	Analyzed	PCN/SCN	QC	Sample	Found	Units	Rec	Lower	Upper	RPD	Limit	Qual
WG240946													
WG240946ICV	ICV	02/28/08 16:42	II080115-3	20		19.78	mg/L	98.9	95	105			
WG240946ICB	ICB	02/28/08 16:46				U	mg/L		-0.9	0.9			
WG240946LFB	LFB	02/28/08 17:02	II080214-5	99.76186		104.94	mg/L	105.2	85	115			
L67772-01AS	AS	02/28/08 17:10	II080214-5	99.76186	.9	107.94	mg/L	107.3	85	115			
L67772-01ASD	ASD	02/28/08 17:14	II080214-5	99.76186	.9	115.4	mg/L	114.8	85	115	6.68	20	
L67851-01AS	AS	02/28/08 18:05	II080214-5	99.76186	.6	108.52	mg/L	108.2	85	115			
L67851-01ASD	ASD	02/28/08 18:09	II080214-5	99.76186	.6	107.24	mg/L	106.9	85	115	1.19	20	

Residue, Filterable (TDS) @180C 160.1 / SM2540C

ACZ ID	Type	Analyzed	PCN/SCN	QC	Sample	Found	Units	Rec	Lower	Upper	RPD	Limit	Qual
WG240937													
WG240937PBW	PBW	02/28/08 10:45				U	mg/L		-20	20			
WG240937LCSW	LCSW	02/28/08 10:46	PCN28838	260		292	mg/L	112.3	80	120			
L67871-01DUP	DUP	02/28/08 11:14			1150	1150	mg/L				0	20	

Sodium, dissolved M200.7 ICP

ACZ ID	Type	Analyzed	PCN/SCN	QC	Sample	Found	Units	Rec	Lower	Upper	RPD	Limit	Qual
WG240946													
WG240946ICV	ICV	02/28/08 16:42	II080115-3	100		97.2	mg/L	97.2	95	105			
WG240946ICV	ICV	02/28/08 16:42	II080115-3	100		98.84	mg/L	98.8	95	105			
WG240946ICB	ICB	02/28/08 16:46				U	mg/L		-6	6			
WG240946ICB	ICB	02/28/08 16:46				U	mg/L		-0.9	0.9			
WG240946LFB	LFB	02/28/08 17:02	II080214-5	98.21624		103.59	mg/L	105.5	85	115			
WG240946LFB	LFB	02/28/08 17:02	II080214-5	98.21624		102.7	mg/L	104.6	85	115			
L67851-01AS	AS	02/28/08 18:05	II080214-5	98.21624	.4	104.97	mg/L	106.5	85	115			
L67851-01ASD	ASD	02/28/08 18:09	II080214-5	98.21624	.4	103.5	mg/L	105	85	115	1.41	20	

Hydro Geo Chem, Inc.
Project ID: 872002.2

ACZ Project ID: ***L67843***

Sulfate 300.0 - Ion Chromatography

ACZ ID	Type	Analyzed	PCN/SCN	QC	Sample	Found	Units	Rec	Lower	Upper	RPD	Limit	Qual
WG240083													
WG240083ICV	ICV	02/07/08 16:57	WI080128-8	50.1		50.44	mg/L	100.7	90	110			
WG240083ICB	ICB	02/07/08 17:15				U	mg/L		-1.5	1.5			
WG240083ICV1	ICV	02/09/08 11:47	WI080128-8	50.1		51.13	mg/L	102.1	90	110			
WG240083ICB1	ICB	02/09/08 12:05				U	mg/L		-1.5	1.5			
WG240998													
WG240998ICV	ICV	02/29/08 21:50	WI080220-1	50.1		52.15	mg/L	104.1	90	110			
WG240998ICB	ICB	02/29/08 22:09				U	mg/L		-1.5	1.5			
WG240998LFB	LFB	02/29/08 22:27	WI080128-9	30		29.71	mg/L	99	90	110			
L67721-03DUP	DUP	02/29/08 23:03			39	37.6	mg/L				3.7	20	
L67837-02AS	AS	03/03/08 12:26	WI080128-9	150	90	238.9	mg/L	99.3	90	110			

ACZ Laboratories, Inc.
2773 Downhill Drive Steamboat Springs, CO 80487 (800) 334-5493

Inorganic Extended Qualifier Report

Hydro Geo Chem, Inc.

ACZ Project ID: ***L67843***

ACZ ID	WORKNUM	PARAMETER	METHOD	QUAL	DESCRIPTION
L67843-01	WG240998	Chloride	M300.0 - Ion Chromatography	RA	Relative Percent Difference (RPD) was not used for data validation because the sample concentration is too low for accurate evaluation (< 10x MDL).
	WG240851	Nitrite as N, dissolved	M353.2 - Automated Cadmium Reduction	RA	Relative Percent Difference (RPD) was not used for data validation because the sample concentration is too low for accurate evaluation (< 10x MDL).
	WG240850	Total Alkalinity	SM2320B - Titration	RA	Relative Percent Difference (RPD) was not used for data validation because the sample concentration is too low for accurate evaluation (< 10x MDL).

ACZ Laboratories, Inc.
2773 Downhill Drive Steamboat Springs, CO 80487 (800) 334-5493

Certification Qualifiers

Hydro Geo Chem, Inc.

ACZ Project ID: ***L67843***

No certification qualifiers associated with this analysis

ACZ Laboratories, Inc.
2773 Downhill Drive Steamboat Springs, CO 80487 (800) 334-5493

Sample Receipt

Hydro Geo Chem, Inc.
872002.2

ACZ Project ID: L67843
Date Received: 2/26/2008
Received By:
Date Printed: 2/26/2008

Receipt Verification

	YES	NO	NA
1) Does this project require special handling procedures such as CLP protocol?			X
2) Are the custody seals on the cooler intact?			X
3) Are the custody seals on the sample containers intact?			X
4) Is there a Chain of Custody or other directive shipping papers present?	X		
5) Is the Chain of Custody complete?	X		
6) Is the Chain of Custody in agreement with the samples received?	X		
7) Is there enough sample for all requested analyses?	X		
8) Are all samples within holding times for requested analyses?	X		
9) Were all sample containers received intact?	X		
10) Are the temperature blanks present?			X
11) Are the trip blanks (VOA and/or Cyanide) present?			X
12) Are samples requiring no headspace, headspace free?			X
13) Do the samples that require a Foreign Soils Permit have one?			X

Exceptions: If you answered no to any of the above questions, please describe

N/A

Contact (For any discrepancies, the client must be contacted)

N/A

Shipping Containers

Cooler Id	Temp (℃)	Rad (µR/hr)
NA5556	5.5	15

Client must contact ACZ Project Manager if analysis should not proceed for samples received outside of thermal preservation acceptance criteria.

Notes

ACZ Laboratories, Inc.
2773 Downhill Drive Steamboat Springs, CO 80487 (800) 334-5493

Sample Receipt

Hydro Geo Chem, Inc.
872002.2

ACZ Project ID: L67843
Date Received: 2/26/2008
Received By:

Sample Container Preservation

SAMPLE	CLIENT ID	R < 2	G < 2	BK < 2	Y< 2	YG< 2	B< 2	O < 2	T >12	N/A	RAD	ID
L67843-01	OSBORN		Y									

Sample Container Preservation Legend

Abbreviation	Description	Container Type	Preservative/Limits
R	Raw/Nitric	RED	pH must be < 2
B	Filtered/Sulfuric	BLUE	pH must be < 2
BK	Filtered/Nitric	BLACK	pH must be < 2
G	Filtered/Nitric	GREEN	pH must be < 2
O	Raw/Sulfuric	ORANGE	pH must be < 2
P	Raw/NaOH	PURPLE	pH must be > 12 *
T	Raw/NaOH Zinc Acetate	TAN	pH must be > 12
Y	Raw/Sulfuric	YELLOW	pH must be < 2
YG	Raw/Sulfuric	YELLOW GLASS	pH must be < 2
N/A	No preservative needed	Not applicable	
RAD	Gamma/Beta dose rate	Not applicable	must be < 250 µR/hr

* pH check performed by analyst prior to sample preparation

Sample IDs Reviewed By: _____

L67843

ACZ Laboratories, Inc.

2773 Downhill Drive Steamboat Springs, CO 80487 (800) 334-5493

CHAIN of CUSTODY

Report to:

Name: Dan Simpson
Company: Hydro Geo Chem (HGC)
E-mail: dans@hgcinc.com
Address: 51 W. Wetmore Rd #101 Tucson AZ 85705
Telephone: (520) 293-1500 x133

Copy of Report to:

Name: Jim Norris
Company: HGC
E-mail: jimn@hgcinc.com
Telephone: (520) 293-1500 x112

Invoice to:

Name: Jim Norris
Company: HGC
E-mail: jimn@hgcinc.com
Address: above
Telephone: above

If sample(s) received past holding time (HT), or if insufficient HT remains to complete analysis before expiration, shall ACZ proceed with requested short HT analyses? YES [X] NO [ ]
If "NO" then ACZ will contact client for further instruction. If neither "YES" nor "NO" is indicated, ACZ will proceed with the requested analyses, even if HT is expired, and data will be qualified.

PROJECT INFORMATION

Quote #: FMCQB-GW
Project/PO #: 872002.7
Reporting state for compliance testing: AZ
Sampler's Name: KW + MA
Are any samples NRC licensable material?

ANALYSES REQUESTED *(attach list or use quote number)*

SAMPLE IDENTIFICATION	DATE:TIME	Matrix	# of Containers	Ca Na Mg K	TDS SO4 NO2 NO3 Cl F	Alk						
Osborn	2/25/08 14:30	GW	3	✓	✓	✓						

Matrix: SW (Surface Water) · GW (Ground Water) · WW (Waste Water) · DW (Drinking Water) · SL (Sludge) · SO (Soil) · OL (Oil) · Other

REMARKS/ SAMPLE DISCLOSURES

PAGE 1 of 1

Please refer to ACZ's terms & conditions located on the reverse side of this COC.

RELINQUISHED BY:	DATE:TIME	RECEIVED BY:	DATE:TIME
Kim Wilson	2/28/08 4:30		2:26:0810:12

FRMAD050.03.05.02 White - Return with sample. Yellow - Retain for your records.

ACZ Laboratories, Inc.
2773 Downhill Drive Steamboat Springs, CO 80487 (800) 334-5493

Analytical Report

March 13, 2008

Report to:
Dan Simpson
Hydro Geo Chem, Inc.
51 West Wetmore Road Suite 101
Tuscon, AZ 85705

Bill to:
Accounts Payable
Hydro Geo Chem, Inc.
P. O. Box 97220
Phoenix, AZ 85060

cc: Jim Norris

Project ID: 872002.0
ACZ Project ID: L67881

Dan Simpson:

Enclosed are the analytical results for sample(s) submitted to ACZ Laboratories, Inc. (ACZ) on February 28, 2008. This project has been assigned to ACZ's project number, L67881. Please reference this number in all future inquiries.

All analyses were performed according to ACZ's Quality Assurance Plan, version 12.0. The enclosed results relate only to the samples received under L67881. Each section of this report has been reviewed and approved by the appropriate Laboratory Supervisor, or a qualified substitute.

Except as noted, the test results for the methods and parameters listed on ACZ's current NELAC certificate letter (#ACZ) meet all requirements of NELAC.

This report shall be used or copied only in its entirety. ACZ is not responsible for the consequences arising from the use of a partial report.

All samples and sub-samples associated with this project will be disposed of after April 13, 2008. If the samples are determined to be hazardous, additional charges apply for disposal (typically less than $10/sample). If you would like the samples to be held longer than ACZ's stated policy or to be returned, please contact your Project Manager or Customer Service Representative for further details and associated costs. ACZ retains analytical reports for five years.

If you have any questions or other needs, please contact your Project Manager.

Sue Webber has reviewed and approved this report.

ACZ Laboratories, Inc.
2773 Downhill Drive Steamboat Springs, CO 80487 (800) 334-5493

Inorganic Analytical Results

Hydro Geo Chem, Inc.
Project ID: 872002.0
Sample ID: TM-15

ACZ Sample ID: ***L67881-02***
Date Sampled: *02/27/08 10:07*
Date Received: *02/28/08*
Sample Matrix: *Ground Water*

Metals Analysis

Parameter	EPA Method	Result	Qual	XQ	Units	MDL	PQL	Date	Analyst
Calcium, dissolved	M200.7 ICP	32.9			mg/L	0.2	1	03/03/08 14:12	aeh/erf
Magnesium, dissolved	M200.7 ICP	18.0			mg/L	0.2	1	02/29/08 18:38	aeh/erf
Potassium, dissolved	M200.7 ICP	2.0			mg/L	0.3	2	02/29/08 18:38	aeh/erf
Sodium, dissolved	M200.7 ICP	32.4			mg/L	0.3	2	02/29/08 18:38	aeh/erf

Wet Chemistry

Parameter	EPA Method	Result	Qual	XQ	Units	MDL	PQL	Date	Analyst
Alkalinity as CaCO3	SM2320B - Titration								
Bicarbonate as CaCO3		181			mg/L	2	20	03/04/08 0:00	jlfr
Carbonate as CaCO3		2	B		mg/L	2	20	03/04/08 0:00	jlfr
Hydroxide as CaCO3			U		mg/L	2	20	03/04/08 0:00	jlfr
Total Alkalinity		183			mg/L	2	20	03/04/08 0:00	jlfr
Cation-Anion Balance	Calculation								
Cation-Anion Balance		4.5			%			03/13/08 12:36	calc
Sum of Anions		4.2			meq/L	0.1	0.5	03/13/08 12:36	calc
Sum of Cations		4.6			meq/L	0.1	0.5	03/13/08 12:36	calc
Chloride	M300.0 - Ion Chromatography	7.1			mg/L	0.5	3	03/07/08 19:19	aml
Fluoride	M300.0 - Ion Chromatography	0.4	B		mg/L	0.1	0.5	03/07/08 19:19	aml
Nitrate as N, dissolved	Calculation: NO3NO2 minus NO2	1.56			mg/L	0.02	0.1	03/13/08 12:36	calc
Nitrate/Nitrite as N, dissolved	M353.2 - Automated Cadmium Reduction	1.56			mg/L	0.02	0.1	02/28/08 18:25	pjb
Nitrite as N, dissolved	M353.2 - Automated Cadmium Reduction		U	*	mg/L	0.01	0.05	02/28/08 18:25	pjb
Residue, Filterable (TDS) @180C	160.1 / SM2540C	220			mg/L	10	20	02/29/08 11:24	cas
Sulfate	300.0 - Ion Chromatography	14.0			mg/L	0.5	3	03/07/08 19:19	aml
TDS (calculated)	Calculation	224			mg/L	10	50	03/13/08 12:36	calc
TDS (ratio - measured/calculated)	Calculation	0.98						03/13/08 12:36	calc

Arizona license number: AZ0102

Report Header Explanations

Batch	A distinct set of samples analyzed at a specific time
Found	Value of the QC Type of interest
Limit	Upper limit for RPD, in %.
Lower	Lower Recovery Limit, in % (except for LCSS, mg/Kg)
MDL	Method Detection Limit. Same as Minimum Reporting Limit. Allows for instrument and annual fluctuations.
PCN/SCN	A number assigned to reagents/standards to trace to the manufacturer's certificate of analysis
PQL	Practical Quantitation Limit, typically 5 times the MDL.
QC	True Value of the Control Sample or the amount added to the Spike
Rec	Amount of the true value or spike added recovered, in % (except for LCSS, mg/Kg)
RPD	Relative Percent Difference, calculation used for Duplicate QC Types
Upper	Upper Recovery Limit, in % (except for LCSS, mg/Kg)
Sample	Value of the Sample of interest

QC Sample Types

AS	Analytical Spike (Post Digestion)	*LCSWD*	Laboratory Control Sample - Water Duplicate
ASD	Analytical Spike (Post Digestion) Duplicate	*LFB*	Laboratory Fortified Blank
CCB	Continuing Calibration Blank	*LFM*	Laboratory Fortified Matrix
CCV	Continuing Calivation Verification standard	*LFMD*	Laboratory Fortified Matrix Duplicate
DUP	Sample Duplicate	*LRB*	Laboratory Reagent Blank
ICB	Initial Calibration Blank	*MS*	Matrix Spike
ICV	Initial Calibration Verification standard	*MSD*	Matrix Spike Duplicate
ICSAB	Inter-element Correction Standard - A plus B solutions	*PBS*	Prep Blank - Soil
LCSS	Laboratory Control Sample - Soil	*PBW*	Prep Blank - Water
LCSSD	Laboratory Control Sample - Soil Duplicate	*PQV*	Practical Quantitation Verification standard
LCSW	Laboratory Control Sample - Water	*SDL*	Serial Dilution

QC Sample Type Explanations

Blanks	Verifies that there is no or minimal contamination in the prep method or calibration procedure.
Control Samples	Verifies the accuracy of the method, including the prep procedure.
Duplicates	Verifies the precision of the instrument and/or method.
Spikes/Fortified Matrix	Determines sample matrix interferences, if any.
Standard	Verifies the validity of the calibration.

ACZ Qualifiers (Qual)

B	Analyte concentration detected at a value between MDL and PQL.
H	Analysis exceeded method hold time. pH is a field test with an immediate hold time.
U	Analyte was analyzed for but not detected at the indicated MDL

Method References

(1)	EPA 600/4-83-020. Methods for Chemical Analysis of Water and Wastes, March 1983.
(2)	EPA 600/R-93-100. Methods for the Determination of Inorganic Substances in Environmental Samples, August 1993.
(3)	EPA 600/R-94-111. Methods for the Determination of Metals in Environmental Samples - Supplement I, May 1994.
(5)	EPA SW-846. Test Methods for Evaluating Solid Waste, Third Edition with Update III, December 1996.
(6)	Standard Methods for the Examination of Water and Wastewater, 19th edition, 1995.

Comments

(1)	QC results calculated from raw data. Results may vary slightly if the rounded values are used in the calculations.
(2)	Soil, Sludge, and Plant matrices for Inorganic analyses are reported on a dry weight basis.
(3)	Animal matrices for Inorganic analyses are reported on an "as received" basis.

Hydro Geo Chem, Inc.
Project ID: 872002.0

ACZ Project ID: ***L67881***

Alkalinity as CaCO3 SM2320B - Titration

ACZ ID	Type	Analyzed	PCN/SCN	QC	Sample	Found	Units	Rec	Lower	Upper	RPD	Limit	Qual
WG241115													
WG241115PBW1	PBW	03/04/08 17:29				U	mg/L		-20	20			
WG241115LCSW2	LCSW	03/04/08 17:42	WC080131-1	820		866.9	mg/L	105.7	90	110			
L67884-06DUP	DUP	03/04/08 18:38			58	57.7	mg/L				0.5	20	
WG241115PBW2	PBW	03/04/08 20:01				U	mg/L		-20	20			
WG241115LCSW5	LCSW	03/04/08 20:13	WC080131-1	820		866.3	mg/L	105.6	90	110			
WG241115PBW3	PBW	03/04/08 23:02				U	mg/L		-20	20			
WG241115LCSW8	LCSW	03/04/08 23:14	WC080131-1	820		847.8	mg/L	103.4	90	110			
WG241115LCSW11	LCSW	03/05/08 1:55	WC080131-1	820		872.8	mg/L	106.4	90	110			

Calcium, dissolved M200.7 ICP

ACZ ID	Type	Analyzed	PCN/SCN	QC	Sample	Found	Units	Rec	Lower	Upper	RPD	Limit	Qual
WG241029													
WG241029ICV	ICV	03/03/08 12:54	II080115-3	100		99.25	mg/L	99.3	95	105			
WG241029ICB	ICB	03/03/08 12:57				U	mg/L		-0.6	0.6			
WG241029LFB	LFB	03/03/08 13:10	II080214-5	67.97008		71.99	mg/L	105.9	85	115			
L67879-01AS	AS	03/03/08 14:00	II080214-5	67.97008	39.7	110.37	mg/L	104	85	115			
L67879-01ASD	ASD	03/03/08 14:03	II080214-5	67.97008	39.7	110.88	mg/L	104.7	85	115	0.46	20	

Chloride M300.0 - Ion Chromatography

ACZ ID	Type	Analyzed	PCN/SCN	QC	Sample	Found	Units	Rec	Lower	Upper	RPD	Limit	Qual
WG241202													
WG241202ICV	ICV	03/06/08 14:56	WI080220-1	19.98		20.32	mg/L	101.7	90	110			
WG241202ICB	ICB	03/06/08 15:14				U	mg/L		-1.5	1.5			
WG241250													
WG241250ICV	ICV	03/07/08 13:17	WI080220-1	19.98		20.24	mg/L	101.3	90	110			
WG241250ICB	ICB	03/07/08 13:35				U	mg/L		-1.5	1.5			
WG241250LFB	LFB	03/07/08 13:53	WI080306-2	30		29.36	mg/L	97.9	90	110			
WG241250ICV1	ICV	03/10/08 15:05	WI080220-1	19.98		20.03	mg/L	100.3	90	110			
WG241250ICB1	ICB	03/10/08 15:23				U	mg/L		-1.5	1.5			
L67881-01AS	AS	03/10/08 17:12	WI080306-2	30	7.1	37.78	mg/L	102.3	90	110			
L67881-01DUP	DUP	03/10/08 17:30			7.1	7.04	mg/L				0.8	20	

Fluoride M300.0 - Ion Chromatography

ACZ ID	Type	Analyzed	PCN/SCN	QC	Sample	Found	Units	Rec	Lower	Upper	RPD	Limit	Qual
WG241250													
WG241250ICV	ICV	03/07/08 13:17	WI080220-1	4		4.07	mg/L	101.8	90	110			
WG241250ICB	ICB	03/07/08 13:35				U	mg/L		-0.3	0.3			
WG241250LFB	LFB	03/07/08 13:53	WI080306-2	1.5		1.56	mg/L	104	90	110			
L67881-01AS	AS	03/07/08 18:43	WI080306-2	1.5	.3	2.31	mg/L	134	90	110			M1
L67881-01DUP	DUP	03/07/08 19:01			.3	.79	mg/L				89.9	20	RA
WG241250ICV1	ICV	03/10/08 15:05	WI080220-1	4		3.91	mg/L	97.8	90	110			
WG241250ICB1	ICB	03/10/08 15:23				U	mg/L		-0.3	0.3			

Hydro Geo Chem, Inc.
Project ID: 872002.0

ACZ Project ID: ***L67881***

Magnesium, dissolved M200.7 ICP

ACZ ID	Type	Analyzed	PCN/SCN	QC	Sample	Found	Units	Rec	Lower	Upper	RPD	Limit	Qual
WG240989													
WG240989ICV	ICV	02/29/08 16:40	II080115-3	100		98.03	mg/L	98	95	105			
WG240989ICB	ICB	02/29/08 16:44				U	mg/L		-0.6	0.6			
WG240989LFB	LFB	02/29/08 16:59	II080214-5	54.96908		56.8	mg/L	103.3	85	115			
L67878-02AS	AS	02/29/08 18:00	II080214-5	54.96908	13.3	69.81	mg/L	102.8	85	115			
L67878-02ASD	ASD	02/29/08 18:04	II080214-5	54.96908	13.3	69.12	mg/L	101.5	85	115	0.99	20	

Nitrate/Nitrite as N, dissolved M353.2 - Automated Cadmium Reduction

ACZ ID	Type	Analyzed	PCN/SCN	QC	Sample	Found	Units	Rec	Lower	Upper	RPD	Limit	Qual
WG240966													
WG240966ICV	ICV	02/28/08 17:57	WI071212-1	2.416		2.406	mg/L	99.6	90	110			
WG240966ICB	ICB	02/28/08 17:58				U	mg/L		-0.06	0.06			
WG240966LFB	LFB	02/28/08 17:59	WI070911-4	2		2.005	mg/L	100.3	90	110			
L67881-01DUP	DUP	02/28/08 18:23			.96	1.003	mg/L				4.4	20	
L67874-08AS	AS	02/28/08 18:41	WI070911-4	40	25.9	68.2	mg/L	105.8	90	110			

Nitrite as N, dissolved M353.2 - Automated Cadmium Reduction

ACZ ID	Type	Analyzed	PCN/SCN	QC	Sample	Found	Units	Rec	Lower	Upper	RPD	Limit	Qual
WG240966													
WG240966ICV	ICV	02/28/08 17:57	WI071212-1	.609		.614	mg/L	100.8	90	110			
WG240966ICB	ICB	02/28/08 17:58				U	mg/L		-0.03	0.03			
WG240966LFB	LFB	02/28/08 17:59	WI070911-4	1		1.018	mg/L	101.8	90	110			
L67874-08AS	AS	02/28/08 18:21	WI070911-4	1	.07	1.088	mg/L	101.8	90	110			
L67881-01DUP	DUP	02/28/08 18:23			U	U	mg/L				0	20	RA

Potassium, dissolved M200.7 ICP

ACZ ID	Type	Analyzed	PCN/SCN	QC	Sample	Found	Units	Rec	Lower	Upper	RPD	Limit	Qual
WG240989													
WG240989ICV	ICV	02/29/08 16:40	II080115-3	20		20.2	mg/L	101	95	105			
WG240989ICB	ICB	02/29/08 16:44				U	mg/L		-0.9	0.9			
WG240989LFB	LFB	02/29/08 16:59	II080214-5	99.76186		105.41	mg/L	105.7	85	115			
L67878-02AS	AS	02/29/08 18:00	II080214-5	99.76186	4.7	111.17	mg/L	106.7	85	115			
L67878-02ASD	ASD	02/29/08 18:04	II080214-5	99.76186	4.7	110.59	mg/L	106.1	85	115	0.52	20	

Residue, Filterable (TDS) @180C 160.1 / SM2540C

ACZ ID	Type	Analyzed	PCN/SCN	QC	Sample	Found	Units	Rec	Lower	Upper	RPD	Limit	Qual
WG240990													
WG240990PBW	PBW	02/29/08 11:00				U	mg/L		-20	20			
WG240990LCSW	LCSW	02/29/08 11:01	PCN28838	260		294	mg/L	113.1	80	120			
L67883-03DUP	DUP	02/29/08 11:29			130	138	mg/L				6	20	

Hydro Geo Chem, Inc.
Project ID: 872002.0

ACZ Project ID: ***L67881***

Sodium, dissolved M200.7 ICP

ACZ ID	Type	Analyzed	PCN/SCN	QC	Sample	Found	Units	Rec	Lower	Upper	RPD	Limit	Qual
WG240989													
WG240989ICV	ICV	02/29/08 16:40	II080115-3	100		99.1	mg/L	99.1	95	105			
WG240989ICV	ICV	02/29/08 16:40	II080115-3	100		100.39	mg/L	100.4	95	105			
WG240989ICB	ICB	02/29/08 16:44				U	mg/L		-6	6			
WG240989ICB	ICB	02/29/08 16:44				U	mg/L		-0.9	0.9			
WG240989LFB	LFB	02/29/08 16:59	II080214-5	98.21624		102.9	mg/L	104.8	85	115			
WG240989LFB	LFB	02/29/08 16:59	II080214-5	98.21624		103.03	mg/L	104.9	85	115			
L67878-02AS	AS	02/29/08 18:00	II080214-5	98.21624	8.9	111.04	mg/L	104	85	115			
L67878-02ASD	ASD	02/29/08 18:04	II080214-5	98.21624	8.9	110.72	mg/L	103.7	85	115	0.29	20	

Sulfate 300.0 - Ion Chromatography

ACZ ID	Type	Analyzed	PCN/SCN	QC	Sample	Found	Units	Rec	Lower	Upper	RPD	Limit	Qual
WG241202													
WG241202ICV	ICV	03/06/08 14:56	WI080220-1	50.1		50.51	mg/L	100.8	90	110			
WG241202ICB	ICB	03/06/08 15:14				U	mg/L		-1.5	1.5			
WG241250													
WG241250ICV	ICV	03/07/08 13:17	WI080220-1	50.1		51.6	mg/L	103	90	110			
WG241250ICB	ICB	03/07/08 13:35				U	mg/L		-1.5	1.5			
WG241250LFB	LFB	03/07/08 13:53	WI080306-2	30		30.95	mg/L	103.2	90	110			
WG241250ICV1	ICV	03/10/08 15:05	WI080220-1	50.1		50.62	mg/L	101	90	110			
WG241250ICB1	ICB	03/10/08 15:23				.77	mg/L		-1.5	1.5			
L67881-01AS	AS	03/10/08 17:12	WI080306-2	30	13.9	43.35	mg/L	98.2	90	110			
L67881-01DUP	DUP	03/10/08 17:30			13.9	13.79	mg/L				0.8	20	

ACZ Laboratories, Inc.
2773 Downhill Drive Steamboat Springs, CO 80487 (800) 334-5493

Inorganic Extended Qualifier Report

Hydro Geo Chem, Inc.

ACZ Project ID: ***L67881***

ACZ ID	WORKNUM	PARAMETER	METHOD	QUAL	DESCRIPTION
L67881-01	WG241250	Fluoride	M300.0 - Ion Chromatography	M1	Matrix spike recovery was high, the recovery of the associated control sample (LCS or LFB) was acceptable.
			M300.0 - Ion Chromatography	RA	Relative Percent Difference (RPD) was not used for data validation because the sample concentration is too low for accurate evaluation (< 10x MDL).
	WG240966	Nitrite as N, dissolved	M353.2 - Automated Cadmium Reduction	RA	Relative Percent Difference (RPD) was not used for data validation because the sample concentration is too low for accurate evaluation (< 10x MDL).
L67881-02	WG240966	Nitrite as N, dissolved	M353.2 - Automated Cadmium Reduction	RA	Relative Percent Difference (RPD) was not used for data validation because the sample concentration is too low for accurate evaluation (< 10x MDL).

ACZ Laboratories, Inc.
2773 Downhill Drive Steamboat Springs, CO 80487 (800) 334-5493

Certification Qualifiers

Hydro Geo Chem, Inc.

ACZ Project ID: ***L67881***

No certification qualifiers associated with this analysis

ACZ Laboratories, Inc.
2773 Downhill Drive Steamboat Springs, CO 80487 (800) 334-5493

Sample Receipt

Hydro Geo Chem, Inc.
872002.0

ACZ Project ID: L67881
Date Received: 2/28/2008
Received By:
Date Printed: 2/28/2008

Receipt Verification

	YES	NO	NA
1) Does this project require special handling procedures such as CLP protocol?			X
2) Are the custody seals on the cooler intact?			X
3) Are the custody seals on the sample containers intact?			X
4) Is there a Chain of Custody or other directive shipping papers present?	X		
5) Is the Chain of Custody complete?	X		
6) Is the Chain of Custody in agreement with the samples received?	X		
7) Is there enough sample for all requested analyses?	X		
8) Are all samples within holding times for requested analyses?	X		
9) Were all sample containers received intact?	X		
10) Are the temperature blanks present?			X
11) Are the trip blanks (VOA and/or Cyanide) present?			X
12) Are samples requiring no headspace, headspace free?			X
13) Do the samples that require a Foreign Soils Permit have one?			X

Exceptions: If you answered no to any of the above questions, please describe

N/A

Contact (For any discrepancies, the client must be contacted)

N/A

Shipping Containers

Cooler Id	Temp (℃)	Rad (µR/hr)
2100	2.3	16

Client must contact ACZ Project Manager if analysis should not proceed for samples received outside of thermal preservation acceptance criteria.

Notes

ACZ Laboratories, Inc.
2773 Downhill Drive Steamboat Springs, CO 80487 (800) 334-5493

Sample Receipt

Hydro Geo Chem, Inc.
872002.0

ACZ Project ID: L67881
Date Received: 2/28/2008
Received By:

Sample Container Preservation

SAMPLE	CLIENT ID	R < 2	G < 2	BK < 2	Y< 2	YG< 2	B< 2	O < 2	T >12	N/A	RAD	ID
L67881-01	TM-6		Y									
L67881-02	TM-15		Y									

Sample Container Preservation Legend

Abbreviation	Description	Container Type	Preservative/Limits
R	Raw/Nitric	RED	pH must be < 2
B	Filtered/Sulfuric	BLUE	pH must be < 2
BK	Filtered/Nitric	BLACK	pH must be < 2
G	Filtered/Nitric	GREEN	pH must be < 2
O	Raw/Sulfuric	ORANGE	pH must be < 2
P	Raw/NaOH	PURPLE	pH must be > 12 *
T	Raw/NaOH Zinc Acetate	TAN	pH must be > 12
Y	Raw/Sulfuric	YELLOW	pH must be < 2
YG	Raw/Sulfuric	YELLOW GLASS	pH must be < 2
N/A	No preservative needed	Not applicable	
RAD	Gamma/Beta dose rate	Not applicable	must be < 250 µR/hr

* pH check performed by analyst prior to sample preparation

Sample IDs Reviewed By: _____

L67881

ACZ Laboratories, Inc.

2773 Downhill Drive Steamboat Springs, CO 80487 (800) 334-5493

CHAIN of CUSTODY

Report to:

Name: Dan Simpson	Address: 51 W. Wetmore Rd
Company: Hydro Geo Chem (HGC)	Tucson AZ 85705
E-mail: dans@hgcinc.com	Telephone: (520) 293-1500 x 133

Copy of Report to:

Name: James Norris	E-mail: jimn@hgcinc.com
Company: HGC	Telephone: (520) 293-1500 x 112

Invoice to:

Name: James Norris	Address: 51 W. Wetmore Rd
Company: above	Tucson AZ 85705
E-mail: jimn@hgcinc.com	Telephone: (520) 293-1500 x 112

If sample(s) received past holding time (HT), or if insufficient HT remains to complete analysis before expiration, shall ACZ proceed with requested short HT analyses? YES: X, NO:

If "NO" then ACZ will contact client for further instruction. If neither "YES" nor "NO" is indicated, ACZ will proceed with the requested analyses, even if HT is expired, and data will be qualified.

PROJECT INFORMATION

Quote #: FMCQB-GW

Project/PO #: 872002.0

Reporting state for compliance testing: AZ

Sampler's Name: MA + KW

Are any samples NRC licensable material?

ANALYSES REQUESTED *(attach list or use quote number)*

SAMPLE IDENTIFICATION	DATE:TIME	Matrix	# of Containers	Ca Na Mg ✓	TDS SO_4^{-} NO_3^{-} F^{-} Cl^{-}	Alk					
TM-6	2/27/08 8:45	GW		✓	✓	✓					
TM-15	2/27/08 10:07	GW		✓	✓	✓					

Matrix: SW (Surface Water) · GW (Ground Water) · WW (Waste Water) · DW (Drinking Water) · SL (Sludge) · SO (Soil) · OL (Oil) · Other (Specify)

REMARKS

Please refer to ACZ's terms & conditions located on the reverse side of this COC.

RELINQUISHED BY:	DATE:TIME	RECEIVED BY:	DATE:TIME
Kevin Wilson	2/27/08 16:35		02/28/08 11:0

FRMAD050.03.05.02 White - Return with sample. Yellow - Retain for your records.

ACZ Laboratories, Inc.
2773 Downhill Drive Steamboat Springs, CO 80487 (800) 334-5493

Analytical Report

March 13, 2008

Report to:
Dan Simpson
Hydro Geo Chem, Inc.
51 West Wetmore Road Suite 101
Tuscon, AZ 85705

Bill to:
Accounts Payable
Hydro Geo Chem, Inc.
P. O. Box 97220
Phoenix, AZ 85060

cc: Jim Norris

Project ID: 872001.1
ACZ Project ID: L67882

Dan Simpson:

Enclosed are the analytical results for sample(s) submitted to ACZ Laboratories, Inc. (ACZ) on February 28, 2008. This project has been assigned to ACZ's project number, L67882. Please reference this number in all future inquiries.

All analyses were performed according to ACZ's Quality Assurance Plan, version 12.0. The enclosed results relate only to the samples received under L67882. Each section of this report has been reviewed and approved by the appropriate Laboratory Supervisor, or a qualified substitute.

Except as noted, the test results for the methods and parameters listed on ACZ's current NELAC certificate letter (#ACZ) meet all requirements of NELAC.

This report shall be used or copied only in its entirety. ACZ is not responsible for the consequences arising from the use of a partial report.

All samples and sub-samples associated with this project will be disposed of after April 13, 2008. If the samples are determined to be hazardous, additional charges apply for disposal (typically less than $10/sample). If you would like the samples to be held longer than ACZ's stated policy or to be returned, please contact your Project Manager or Customer Service Representative for further details and associated costs. ACZ retains analytical reports for five years.

If you have any questions or other needs, please contact your Project Manager.

Sue Webber has reviewed and approved this report.

ACZ Laboratories, Inc.
2773 Downhill Drive Steamboat Springs, CO 80487 (800) 334-5493

Inorganic Analytical Results

Hydro Geo Chem, Inc.
Project ID: 872001.1
Sample ID: FULTZ

ACZ Sample ID: ***L67882-01***
Date Sampled: *02/27/08 15:45*
Date Received: *02/28/08*
Sample Matrix: *Ground Water*

Wet Chemistry

Parameter	EPA Method	Result	Qual	XQ	Units	MDL	PQL	Date	Analyst
Sulfate	300.0 - Ion Chromatography	152			mg/L	5	30	03/10/08 17:48	aml

Arizona license number: AZ0102

ACZ Laboratories, Inc.
2773 Downhill Drive Steamboat Springs, CO 80487 (800) 334-5493

Inorganic Analytical Results

Hydro Geo Chem, Inc.
Project ID: 872001.1
Sample ID: BANKS 986

ACZ Sample ID: ***L67882-02***
Date Sampled: *02/27/08 14:30*
Date Received: *02/28/08*
Sample Matrix: *Ground Water*

Wet Chemistry

Parameter	EPA Method	Result	Qual	XQ	Units	MDL	PQL	Date	Analyst
Sulfate	300.0 - Ion Chromatography	44			mg/L	3	10	03/10/08 18:06	aml

Arizona license number: AZ0102

ACZ Laboratories, Inc.
2773 Downhill Drive Steamboat Springs, CO 80487 (800) 334-5493

Inorganic Analytical Results

Hydro Geo Chem, Inc.
Project ID: 872001.1
Sample ID: HOBAN

ACZ Sample ID: ***L67882-03***
Date Sampled: *02/27/08 12:15*
Date Received: *02/28/08*
Sample Matrix: *Ground Water*

Wet Chemistry

Parameter	EPA Method	Result	Qual	XQ	Units	MDL	PQL	Date	Analyst
Sulfate	300.0 - Ion Chromatography	510			mg/L	10	50	03/10/08 18:24	aml

Arizona license number: AZ0102

Report Header Explanations

Batch	A distinct set of samples analyzed at a specific time
Found	Value of the QC Type of interest
Limit	Upper limit for RPD, in %.
Lower	Lower Recovery Limit, in % (except for LCSS, mg/Kg)
MDL	Method Detection Limit. Same as Minimum Reporting Limit. Allows for instrument and annual fluctuations.
PCN/SCN	A number assigned to reagents/standards to trace to the manufacturer's certificate of analysis
PQL	Practical Quantitation Limit, typically 5 times the MDL.
QC	True Value of the Control Sample or the amount added to the Spike
Rec	Amount of the true value or spike added recovered, in % (except for LCSS, mg/Kg)
RPD	Relative Percent Difference, calculation used for Duplicate QC Types
Upper	Upper Recovery Limit, in % (except for LCSS, mg/Kg)
Sample	Value of the Sample of interest

QC Sample Types

AS	Analytical Spike (Post Digestion)	*LCSWD*	Laboratory Control Sample - Water Duplicate
ASD	Analytical Spike (Post Digestion) Duplicate	*LFB*	Laboratory Fortified Blank
CCB	Continuing Calibration Blank	*LFM*	Laboratory Fortified Matrix
CCV	Continuing Calivation Verification standard	*LFMD*	Laboratory Fortified Matrix Duplicate
DUP	Sample Duplicate	*LRB*	Laboratory Reagent Blank
ICB	Initial Calibration Blank	*MS*	Matrix Spike
ICV	Initial Calibration Verification standard	*MSD*	Matrix Spike Duplicate
ICSAB	Inter-element Correction Standard - A plus B solutions	*PBS*	Prep Blank - Soil
LCSS	Laboratory Control Sample - Soil	*PBW*	Prep Blank - Water
LCSSD	Laboratory Control Sample - Soil Duplicate	*PQV*	Practical Quantitation Verification standard
LCSW	Laboratory Control Sample - Water	*SDL*	Serial Dilution

QC Sample Type Explanations

Blanks	Verifies that there is no or minimal contamination in the prep method or calibration procedure.
Control Samples	Verifies the accuracy of the method, including the prep procedure.
Duplicates	Verifies the precision of the instrument and/or method.
Spikes/Fortified Matrix	Determines sample matrix interferences, if any.
Standard	Verifies the validity of the calibration.

ACZ Qualifiers (Qual)

B	Analyte concentration detected at a value between MDL and PQL.
H	Analysis exceeded method hold time. pH is a field test with an immediate hold time.
U	Analyte was analyzed for but not detected at the indicated MDL

Method References

(1)	EPA 600/4-83-020. Methods for Chemical Analysis of Water and Wastes, March 1983.
(2)	EPA 600/R-93-100. Methods for the Determination of Inorganic Substances in Environmental Samples, August 1993.
(3)	EPA 600/R-94-111. Methods for the Determination of Metals in Environmental Samples - Supplement I, May 1994.
(5)	EPA SW-846. Test Methods for Evaluating Solid Waste, Third Edition with Update III, December 1996.
(6)	Standard Methods for the Examination of Water and Wastewater, 19th edition, 1995.

Comments

(1)	QC results calculated from raw data. Results may vary slightly if the rounded values are used in the calculations.
(2)	Soil, Sludge, and Plant matrices for Inorganic analyses are reported on a dry weight basis.
(3)	Animal matrices for Inorganic analyses are reported on an "as received" basis.

Hydro Geo Chem, Inc.
Project ID: 872001.1

ACZ Project ID: ***L67882***

Sulfate 300.0 - Ion Chromatography

ACZ ID	Type	Analyzed	PCN/SCN	QC	Sample	Found	Units	Rec	Lower	Upper	RPD	Limit	Qual
WG241202													
WG241202ICV	ICV	03/06/08 14:56	WI080220-1	50.1		50.51	mg/L	100.8	90	110			
WG241202ICB	ICB	03/06/08 15:14				U	mg/L		-1.5	1.5			
WG241250													
WG241250ICV	ICV	03/07/08 13:17	WI080220-1	50.1		51.6	mg/L	103	90	110			
WG241250ICB	ICB	03/07/08 13:35				U	mg/L		-1.5	1.5			
WG241250LFB	LFB	03/07/08 13:53	WI080306-2	30		30.95	mg/L	103.2	90	110			
WG241250ICV1	ICV	03/10/08 15:05	WI080220-1	50.1		50.62	mg/L	101	90	110			
WG241250ICB1	ICB	03/10/08 15:23				.77	mg/L		-1.5	1.5			
L67881-01AS	AS	03/10/08 17:12	WI080306-2	30	13.9	43.35	mg/L	98.2	90	110			
L67881-01DUP	DUP	03/10/08 17:30			13.9	13.79	mg/L				0.8	20	

ACZ Laboratories, Inc.
2773 Downhill Drive Steamboat Springs, CO 80487 (800) 334-5493

Inorganic Extended Qualifier Report

Hydro Geo Chem, Inc.

ACZ Project ID: ***L67882***

ACZ ID	WORKNUM	PARAMETER	METHOD	QUAL	DESCRIPTION

No extended qualifiers associated with this analysis

ACZ Laboratories, Inc.
2773 Downhill Drive Steamboat Springs, CO 80487 (800) 334-5493

Certification Qualifiers

Hydro Geo Chem, Inc.

ACZ Project ID: ***L67882***

No certification qualifiers associated with this analysis

ACZ Laboratories, Inc.
2773 Downhill Drive Steamboat Springs, CO 80487 (800) 334-5493

Sample Receipt

Hydro Geo Chem, Inc.
872001.1

ACZ Project ID: L67882
Date Received: 2/28/2008
Received By:
Date Printed: 2/28/2008

Receipt Verification

	YES	NO	NA
1) Does this project require special handling procedures such as CLP protocol?			X
2) Are the custody seals on the cooler intact?			X
3) Are the custody seals on the sample containers intact?			X
4) Is there a Chain of Custody or other directive shipping papers present?	X		
5) Is the Chain of Custody complete?	X		
6) Is the Chain of Custody in agreement with the samples received?	X		
7) Is there enough sample for all requested analyses?	X		
8) Are all samples within holding times for requested analyses?	X		
9) Were all sample containers received intact?	X		
10) Are the temperature blanks present?			X
11) Are the trip blanks (VOA and/or Cyanide) present?			X
12) Are samples requiring no headspace, headspace free?			X
13) Do the samples that require a Foreign Soils Permit have one?			X

Exceptions: If you answered no to any of the above questions, please describe

N/A

Contact (For any discrepancies, the client must be contacted)

N/A

Shipping Containers

Cooler Id	Temp (℃)	Rad (µR/hr)
2100	2.3	16

Client must contact ACZ Project Manager if analysis should not proceed for samples received outside of thermal preservation acceptance criteria.

Notes

ACZ Laboratories, Inc.
2773 Downhill Drive Steamboat Springs, CO 80487 (800) 334-5493

Sample Receipt

Hydro Geo Chem, Inc.
872001.1

ACZ Project ID: L67882
Date Received: 2/28/2008
Received By:

Sample Container Preservation

SAMPLE	CLIENT ID	R < 2	G < 2	BK < 2	Y< 2	YG< 2	B< 2	O < 2	T >12	N/A	RAD	ID
L67882-01	FULTZ									X		
L67882-02	BANKS									X		
L67882-03	HOBAN									X		

Sample Container Preservation Legend

Abbreviation	Description	Container Type	Preservative/Limits
R	Raw/Nitric	RED	pH must be < 2
B	Filtered/Sulfuric	BLUE	pH must be < 2
BK	Filtered/Nitric	BLACK	pH must be < 2
G	Filtered/Nitric	GREEN	pH must be < 2
O	Raw/Sulfuric	ORANGE	pH must be < 2
P	Raw/NaOH	PURPLE	pH must be > 12 *
T	Raw/NaOH Zinc Acetate	TAN	pH must be > 12
Y	Raw/Sulfuric	YELLOW	pH must be < 2
YG	Raw/Sulfuric	YELLOW GLASS	pH must be < 2
N/A	No preservative needed	Not applicable	
RAD	Gamma/Beta dose rate	Not applicable	must be < 250 µR/hr

* pH check performed by analyst prior to sample preparation

Sample IDs Reviewed By: _____

ACZ Laboratories, Inc. L67882

2773 Downhill Drive Steamboat Springs, CO 80487 (800) 334-5493

CHAIN of CUSTODY

Report to:

Name: Dan Simpson	Address: 51 W. Wetmore Rd Tucson AZ 85705
Company: Hydro Geo Chem (HGC)	
E-mail: dans@hgcinc.com	Telephone: (520) 293-1500 x 133

Copy of Report to:

Name: Jim Norris	E-mail: jimn@hgcinc.com
Company: HGC	Telephone: (520) 293-1500 x 112

Invoice to:

Name: Jim Norris	Address: above
Company: HGC	
E-mail: jimn@hgcinc.com	Telephone: above

If sample(s) received past holding time (HT), or if insufficient HT remains to complete analysis before expiration, shall ACZ proceed with requested short HT analyses? YES [X] NO [ ]

If "NO" then ACZ will contact client for further instruction. If neither "YES" nor "NO" is indicated, ACZ will proceed with the requested analyses, even if HT is expired, and data will be qualified.

PROJECT INFORMATION

Quote #: FMCQB - GW

Project/PO #: 872001.1

Reporting state for compliance testing: AZ

Sampler's Name: KWilson/MAmeson

Are any samples NRC licensable material? NO

ANALYSES REQUESTED *(attach list or use quote number)*

SAMPLE IDENTIFICATION	DATE:TIME	Matrix	# of Containers	SO4 -
FULTZ	2/27/08 15:45	GW	1	✓
BANKS	2/27/08 14:30	GW	1	✓
HOBAN	2/27/08 12:15	GW	1	✓

Matrix: SW (Surface Water) · GW (Ground Water) · WW (Waste Water) · DW (Drinking Water) · SL (Sludge) · SO (Soil) · OL (Oil) · Other

REMARKS/ SAMPLE DISCLOSURES

PAGE of

Please refer to ACZ's terms & conditions located on the reverse side of this COC.

RELINQUISHED BY:	DATE:TIME	RECEIVED BY:	DATE:TIME
Kevin Wilson	16:35 2/27/08		2.28.0811:01

FRMAD050.03.05.02 White - Return with sample. Yellow - Retain for your records.

ACZ Laboratories, Inc.
2773 Downhill Drive Steamboat Springs, CO 80487 (800) 334-5493

Analytical Report

March 13, 2008

Report to:
Dan Simpson
Hydro Geo Chem, Inc.
51 West Wetmore Road Suite 101
Tuscon, AZ 85705

Bill to:
Accounts Payable
Hydro Geo Chem, Inc.
P. O. Box 97220
Phoenix, AZ 85060

cc: Jim Norris

Project ID: 872001.0
ACZ Project ID: L67989

Dan Simpson:

Enclosed are the analytical results for sample(s) submitted to ACZ Laboratories, Inc. (ACZ) on March 05, 2008. This project has been assigned to ACZ's project number, L67989. Please reference this number in all future inquiries.

All analyses were performed according to ACZ's Quality Assurance Plan, version 12.0. The enclosed results relate only to the samples received under L67989. Each section of this report has been reviewed and approved by the appropriate Laboratory Supervisor, or a qualified substitute.

Except as noted, the test results for the methods and parameters listed on ACZ's current NELAC certificate letter (#ACZ) meet all requirements of NELAC.

This report shall be used or copied only in its entirety. ACZ is not responsible for the consequences arising from the use of a partial report.

All samples and sub-samples associated with this project will be disposed of after April 13, 2008. If the samples are determined to be hazardous, additional charges apply for disposal (typically less than $10/sample). If you would like the samples to be held longer than ACZ's stated policy or to be returned, please contact your Project Manager or Customer Service Representative for further details and associated costs. ACZ retains analytical reports for five years.

If you have any questions or other needs, please contact your Project Manager.

Sue Webber has reviewed and approved this report.

ACZ Laboratories, Inc.
2773 Downhill Drive Steamboat Springs, CO 80487 (800) 334-5493

Inorganic Analytical Results

Hydro Geo Chem, Inc.
Project ID: 872001.0
Sample ID: COOPER C

ACZ Sample ID: ***L67989-01***
Date Sampled: *03/04/08 09:00*
Date Received: *03/05/08*
Sample Matrix: *Ground Water*

Wet Chemistry

Parameter	EPA Method	Result	Qual	XQ	Units	MDL	PQL	Date	Analyst
Sulfate	300.0 - Ion Chromatography	880			mg/L	10	50	03/10/08 20:31	aml

Arizona license number: AZ0102

Report Header Explanations

Batch	A distinct set of samples analyzed at a specific time
Found	Value of the QC Type of interest
Limit	Upper limit for RPD, in %.
Lower	Lower Recovery Limit, in % (except for LCSS, mg/Kg)
MDL	Method Detection Limit. Same as Minimum Reporting Limit. Allows for instrument and annual fluctuations.
PCN/SCN	A number assigned to reagents/standards to trace to the manufacturer's certificate of analysis
PQL	Practical Quantitation Limit, typically 5 times the MDL.
QC	True Value of the Control Sample or the amount added to the Spike
Rec	Amount of the true value or spike added recovered, in % (except for LCSS, mg/Kg)
RPD	Relative Percent Difference, calculation used for Duplicate QC Types
Upper	Upper Recovery Limit, in % (except for LCSS, mg/Kg)
Sample	Value of the Sample of interest

QC Sample Types

AS	Analytical Spike (Post Digestion)	*LCSWD*	Laboratory Control Sample - Water Duplicate
ASD	Analytical Spike (Post Digestion) Duplicate	*LFB*	Laboratory Fortified Blank
CCB	Continuing Calibration Blank	*LFM*	Laboratory Fortified Matrix
CCV	Continuing Calivation Verification standard	*LFMD*	Laboratory Fortified Matrix Duplicate
DUP	Sample Duplicate	*LRB*	Laboratory Reagent Blank
ICB	Initial Calibration Blank	*MS*	Matrix Spike
ICV	Initial Calibration Verification standard	*MSD*	Matrix Spike Duplicate
ICSAB	Inter-element Correction Standard - A plus B solutions	*PBS*	Prep Blank - Soil
LCSS	Laboratory Control Sample - Soil	*PBW*	Prep Blank - Water
LCSSD	Laboratory Control Sample - Soil Duplicate	*PQV*	Practical Quantitation Verification standard
LCSW	Laboratory Control Sample - Water	*SDL*	Serial Dilution

QC Sample Type Explanations

Blanks	Verifies that there is no or minimal contamination in the prep method or calibration procedure.
Control Samples	Verifies the accuracy of the method, including the prep procedure.
Duplicates	Verifies the precision of the instrument and/or method.
Spikes/Fortified Matrix	Determines sample matrix interferences, if any.
Standard	Verifies the validity of the calibration.

ACZ Qualifiers (Qual)

B	Analyte concentration detected at a value between MDL and PQL.
H	Analysis exceeded method hold time. pH is a field test with an immediate hold time.
U	Analyte was analyzed for but not detected at the indicated MDL

Method References

(1)	EPA 600/4-83-020. Methods for Chemical Analysis of Water and Wastes, March 1983.
(2)	EPA 600/R-93-100. Methods for the Determination of Inorganic Substances in Environmental Samples, August 1993.
(3)	EPA 600/R-94-111. Methods for the Determination of Metals in Environmental Samples - Supplement I, May 1994.
(5)	EPA SW-846. Test Methods for Evaluating Solid Waste, Third Edition with Update III, December 1996.
(6)	Standard Methods for the Examination of Water and Wastewater, 19th edition, 1995.

Comments

(1)	QC results calculated from raw data. Results may vary slightly if the rounded values are used in the calculations.
(2)	Soil, Sludge, and Plant matrices for Inorganic analyses are reported on a dry weight basis.
(3)	Animal matrices for Inorganic analyses are reported on an "as received" basis.

Hydro Geo Chem, Inc.
Project ID: 872001.0

ACZ Project ID: ***L67989***

Sulfate 300.0 - Ion Chromatography

ACZ ID	Type	Analyzed	PCN/SCN	QC	Sample	Found	Units	Rec	Lower	Upper	RPD	Limit	Qual
WG241202													
WG241202ICV	ICV	03/06/08 14:56	WI080220-1	50.1		50.51	mg/L	100.8	90	110			
WG241202ICB	ICB	03/06/08 15:14				U	mg/L		-1.5	1.5			
WG241250													
WG241250ICV	ICV	03/07/08 13:17	WI080220-1	50.1		51.6	mg/L	103	90	110			
WG241250ICB	ICB	03/07/08 13:35				U	mg/L		-1.5	1.5			
WG241250LFB	LFB	03/07/08 13:53	WI080306-2	30		30.95	mg/L	103.2	90	110			
WG241250ICV1	ICV	03/10/08 15:05	WI080220-1	50.1		50.62	mg/L	101	90	110			
WG241250ICB1	ICB	03/10/08 15:23				.77	mg/L		-1.5	1.5			
L67881-01AS	AS	03/10/08 17:12	WI080306-2	30	13.9	43.35	mg/L	98.2	90	110			
L67881-01DUP	DUP	03/10/08 17:30			13.9	13.79	mg/L				0.8	20	

ACZ Laboratories, Inc.
2773 Downhill Drive Steamboat Springs, CO 80487 (800) 334-5493

Inorganic Extended Qualifier Report

Hydro Geo Chem, Inc.

ACZ Project ID: ***L67989***

ACZ ID	WORKNUM	PARAMETER	METHOD	QUAL	DESCRIPTION

No extended qualifiers associated with this analysis

ACZ Laboratories, Inc.
2773 Downhill Drive Steamboat Springs, CO 80487 (800) 334-5493

Certification Qualifiers

Hydro Geo Chem, Inc.

ACZ Project ID: ***L67989***

No certification qualifiers associated with this analysis

ACZ Laboratories, Inc.
2773 Downhill Drive Steamboat Springs, CO 80487 (800) 334-5493

Sample Receipt

Hydro Geo Chem, Inc.
872001.0

ACZ Project ID: L67989
Date Received: 3/5/2008
Received By:
Date Printed: 3/5/2008

Receipt Verification

	YES	NO	NA
1) Does this project require special handling procedures such as CLP protocol?			X
2) Are the custody seals on the cooler intact?			X
3) Are the custody seals on the sample containers intact?			X
4) Is there a Chain of Custody or other directive shipping papers present?	X		
5) Is the Chain of Custody complete?	X		
6) Is the Chain of Custody in agreement with the samples received?	X		
7) Is there enough sample for all requested analyses?	X		
8) Are all samples within holding times for requested analyses?	X		
9) Were all sample containers received intact?	X		
10) Are the temperature blanks present?			X
11) Are the trip blanks (VOA and/or Cyanide) present?			X
12) Are samples requiring no headspace, headspace free?			X
13) Do the samples that require a Foreign Soils Permit have one?			X

Exceptions: If you answered no to any of the above questions, please describe

N/A

Contact (For any discrepancies, the client must be contacted)

N/A

Shipping Containers

Cooler Id	Temp (℃)	Rad (µR/hr)
NA5594	3.2	16

Client must contact ACZ Project Manager if analysis should not proceed for samples received outside of thermal preservation acceptance criteria.

Notes

ACZ Laboratories, Inc.
2773 Downhill Drive Steamboat Springs, CO 80487 (800) 334-5493

Sample Receipt

Hydro Geo Chem, Inc.
872001.0

ACZ Project ID: L67989
Date Received: 3/5/2008
Received By:

Sample Container Preservation

SAMPLE	CLIENT ID	R < 2	G < 2	BK < 2	Y< 2	YG< 2	B< 2	O < 2	T >12	N/A	RAD	ID
L67989-01	COOPER C									X		

Sample Container Preservation Legend

Abbreviation	Description	Container Type	Preservative/Limits
R	Raw/Nitric	RED	pH must be < 2
B	Filtered/Sulfuric	BLUE	pH must be < 2
BK	Filtered/Nitric	BLACK	pH must be < 2
G	Filtered/Nitric	GREEN	pH must be < 2
O	Raw/Sulfuric	ORANGE	pH must be < 2
P	Raw/NaOH	PURPLE	pH must be > 12 *
T	Raw/NaOH Zinc Acetate	TAN	pH must be > 12
Y	Raw/Sulfuric	YELLOW	pH must be < 2
YG	Raw/Sulfuric	YELLOW GLASS	pH must be < 2
N/A	No preservative needed	Not applicable	
RAD	Gamma/Beta dose rate	Not applicable	must be < 250 µR/hr

* pH check performed by analyst prior to sample preparation

Sample IDs Reviewed By: _____

L67989

ACZ Laboratories, Inc.

2773 Downhill Drive Steamboat Springs, CO 80487 (800) 334-5493

CHAIN of CUSTODY

Report to:

Name: Dan Simpson	Address: 51 W. Wetmore Rd
Company: Hydro Geo Chem Inc.	Tucson, AZ 85705
E-mail: dans@hgcinc.com	Telephone: 520) 293-1500 x173

Copy of Report to:

Name: Jim Norris	E-mail: Jimn@hgcinc.com
Company: HGC Inc.	Telephone: 520) 293-1500X112

Invoice to:

Name: Jim Norris	Address: 51 W. Wetmore Rd
Company: HGC Inc.	Tucson, AZ 85705
E-mail: Jimn@hgcinc.com	Telephone: 520) 293-1500 x112

If sample(s) received past holding time (HT), or if insufficient HT remains to complete analysis before expiration, shall ACZ proceed with requested short HT analyses? YES [X] NO [ ]

If "NO" then ACZ will contact client for further instruction. If neither "YES" nor "NO" is indicated, ACZ will proceed with the requested analyses, even if HT is expired, and data will be qualified.

PROJECT INFORMATION

Quote #: 504-IC

Project/PO #: 872001.0

Reporting state for compliance testing: AZ

Sampler's Name: Mark Arneson

Are any samples NRC licensable material? N/O

ANALYSES REQUESTED *(attach list or use quote number)*

SAMPLE IDENTIFICATION	DATE:TIME	Matrix	# of Containers	1 504								
COOPER C	3/4/08: 9:00	GW	1	X								

Matrix: SW (Surface Water) · GW (Ground Water) · WW (Waste Water) · DW (Drinking Water) · SL (Sludge) · SO (Soil) · OL (Oil) · Other (Specify)

REMARKS

Please refer to ACZ's terms & conditions located on the reverse side of this COC.

RELINQUISHED BY:	DATE:TIME	RECEIVED BY:	DATE:TIME
	3/4/08: 1630	WPL	3-5-08 11:05

FRMAD050.03.05.02 White - Return with sample. Yellow - Retain for your records.

ACZ Laboratories, Inc.
2773 Downhill Drive Steamboat Springs, CO 80487 (800) 334-5493

Analytical Report

March 12, 2008

Report to:
Dan Simpson
Hydro Geo Chem, Inc.
51 West Wetmore Road Suite 101
Tuscon, AZ 85705

Bill to:
Accounts Payable
Hydro Geo Chem, Inc.
P. O. Box 97220
Phoenix, AZ 85060

cc: Jim Norris

Project ID: 872001.0
ACZ Project ID: L68020

Dan Simpson:

Enclosed are the analytical results for sample(s) submitted to ACZ Laboratories, Inc. (ACZ) on March 06, 2008. This project has been assigned to ACZ's project number, L68020. Please reference this number in all future inquiries.

All analyses were performed according to ACZ's Quality Assurance Plan, version 12.0. The enclosed results relate only to the samples received under L68020. Each section of this report has been reviewed and approved by the appropriate Laboratory Supervisor, or a qualified substitute.

Except as noted, the test results for the methods and parameters listed on ACZ's current NELAC certificate letter (#ACZ) meet all requirements of NELAC.

This report shall be used or copied only in its entirety. ACZ is not responsible for the consequences arising from the use of a partial report.

All samples and sub-samples associated with this project will be disposed of after April 12, 2008. If the samples are determined to be hazardous, additional charges apply for disposal (typically less than $10/sample). If you would like the samples to be held longer than ACZ's stated policy or to be returned, please contact your Project Manager or Customer Service Representative for further details and associated costs. ACZ retains analytical reports for five years.

If you have any questions or other needs, please contact your Project Manager.

Sue Webber has reviewed and approved this report.

ACZ Laboratories, Inc.
2773 Downhill Drive Steamboat Springs, CO 80487 (800) 334-5493

Inorganic Analytical Results

Hydro Geo Chem, Inc.
Project ID: 872001.0
Sample ID: HOWARD

ACZ Sample ID: ***L68020-01***
Date Sampled: *03/04/08 18:10*
Date Received: *03/06/08*
Sample Matrix: *Ground Water*

Wet Chemistry

Parameter	EPA Method	Result	Qual	XQ	Units	MDL	PQL	Date	Analyst
Sulfate	300.0 - Ion Chromatography	571			mg/L	5	30	03/11/08 20:35	aml/ccp

Arizona license number: AZ0102

ACZ Laboratories, Inc.
2773 Downhill Drive Steamboat Springs, CO 80487 (800) 334-5493

Inorganic Analytical Results

Hydro Geo Chem, Inc.
Project ID: 872001.0
Sample ID: METZLER

ACZ Sample ID: ***L68020-02***
Date Sampled: *03/05/08 10:10*
Date Received: *03/06/08*
Sample Matrix: *Ground Water*

Wet Chemistry

Parameter	EPA Method	Result	Qual	XQ	Units	MDL	PQL	Date	Analyst
Sulfate	300.0 - Ion Chromatography	317			mg/L	5	30	03/11/08 20:53	aml/ccp

Arizona license number: AZ0102

Report Header Explanations

Batch	A distinct set of samples analyzed at a specific time
Found	Value of the QC Type of interest
Limit	Upper limit for RPD, in %.
Lower	Lower Recovery Limit, in % (except for LCSS, mg/Kg)
MDL	Method Detection Limit. Same as Minimum Reporting Limit. Allows for instrument and annual fluctuations.
PCN/SCN	A number assigned to reagents/standards to trace to the manufacturer's certificate of analysis
PQL	Practical Quantitation Limit, typically 5 times the MDL.
QC	True Value of the Control Sample or the amount added to the Spike
Rec	Amount of the true value or spike added recovered, in % (except for LCSS, mg/Kg)
RPD	Relative Percent Difference, calculation used for Duplicate QC Types
Upper	Upper Recovery Limit, in % (except for LCSS, mg/Kg)
Sample	Value of the Sample of interest

QC Sample Types

AS	Analytical Spike (Post Digestion)	*LCSWD*	Laboratory Control Sample - Water Duplicate
ASD	Analytical Spike (Post Digestion) Duplicate	*LFB*	Laboratory Fortified Blank
CCB	Continuing Calibration Blank	*LFM*	Laboratory Fortified Matrix
CCV	Continuing Calivation Verification standard	*LFMD*	Laboratory Fortified Matrix Duplicate
DUP	Sample Duplicate	*LRB*	Laboratory Reagent Blank
ICB	Initial Calibration Blank	*MS*	Matrix Spike
ICV	Initial Calibration Verification standard	*MSD*	Matrix Spike Duplicate
ICSAB	Inter-element Correction Standard - A plus B solutions	*PBS*	Prep Blank - Soil
LCSS	Laboratory Control Sample - Soil	*PBW*	Prep Blank - Water
LCSSD	Laboratory Control Sample - Soil Duplicate	*PQV*	Practical Quantitation Verification standard
LCSW	Laboratory Control Sample - Water	*SDL*	Serial Dilution

QC Sample Type Explanations

Blanks	Verifies that there is no or minimal contamination in the prep method or calibration procedure.
Control Samples	Verifies the accuracy of the method, including the prep procedure.
Duplicates	Verifies the precision of the instrument and/or method.
Spikes/Fortified Matrix	Determines sample matrix interferences, if any.
Standard	Verifies the validity of the calibration.

ACZ Qualifiers (Qual)

B	Analyte concentration detected at a value between MDL and PQL.
H	Analysis exceeded method hold time. pH is a field test with an immediate hold time.
U	Analyte was analyzed for but not detected at the indicated MDL

Method References

(1)	EPA 600/4-83-020. Methods for Chemical Analysis of Water and Wastes, March 1983.
(2)	EPA 600/R-93-100. Methods for the Determination of Inorganic Substances in Environmental Samples, August 1993.
(3)	EPA 600/R-94-111. Methods for the Determination of Metals in Environmental Samples - Supplement I, May 1994.
(5)	EPA SW-846. Test Methods for Evaluating Solid Waste, Third Edition with Update III, December 1996.
(6)	Standard Methods for the Examination of Water and Wastewater, 19th edition, 1995.

Comments

(1)	QC results calculated from raw data. Results may vary slightly if the rounded values are used in the calculations.
(2)	Soil, Sludge, and Plant matrices for Inorganic analyses are reported on a dry weight basis.
(3)	Animal matrices for Inorganic analyses are reported on an "as received" basis.

Hydro Geo Chem, Inc.
Project ID: 872001.0

ACZ Project ID: ***L68020***

Sulfate 300.0 - Ion Chromatography

ACZ ID	Type	Analyzed	PCN/SCN	QC	Sample	Found	Units	Rec	Lower	Upper	RPD	Limit	Qual
WG241202													
WG241202ICV	ICV	03/06/08 14:56	WI080220-1	50.1		50.51	mg/L	100.8	90	110			
WG241202ICB	ICB	03/06/08 15:14				U	mg/L		-1.5	1.5			
WG241326													
WG241326ICV	ICV	03/10/08 21:26	WI080220-1	50.1		51.43	mg/L	102.7	90	110			
WG241326ICB	ICB	03/10/08 21:44				U	mg/L		-1.5	1.5			
WG241326LFB	LFB	03/10/08 22:02	WI080306-2	30		32.41	mg/L	108	90	110			
WG241326ICV1	ICV	03/11/08 16:21	WI080220-1	50.1		50.87	mg/L	101.5	90	110			
WG241326ICB1	ICB	03/11/08 16:39				.91	mg/L		-1.5	1.5			
L68017-03AS	AS	03/11/08 18:28	WI080306-2	150	76	219.8	mg/L	95.9	90	110			
L68017-03DUP	DUP	03/11/08 18:46			76	73.7	mg/L				3.1	20	

ACZ Laboratories, Inc.
2773 Downhill Drive Steamboat Springs, CO 80487 (800) 334-5493

Inorganic Extended Qualifier Report

Hydro Geo Chem, Inc.

ACZ Project ID: ***L68020***

ACZ ID	WORKNUM	PARAMETER	METHOD	QUAL	DESCRIPTION

No extended qualifiers associated with this analysis

ACZ Laboratories, Inc.
2773 Downhill Drive Steamboat Springs, CO 80487 (800) 334-5493

Certification Qualifiers

Hydro Geo Chem, Inc.

ACZ Project ID: ***L68020***

No certification qualifiers associated with this analysis

ACZ Laboratories, Inc.
2773 Downhill Drive Steamboat Springs, CO 80487 (800) 334-5493

Sample Receipt

Hydro Geo Chem, Inc.
872001.0

ACZ Project ID: L68020
Date Received: 3/6/2008
Received By:
Date Printed: 3/6/2008

Receipt Verification

	YES	NO	NA
1) Does this project require special handling procedures such as CLP protocol?			X
2) Are the custody seals on the cooler intact?			X
3) Are the custody seals on the sample containers intact?			X
4) Is there a Chain of Custody or other directive shipping papers present?	X		
5) Is the Chain of Custody complete?	X		
6) Is the Chain of Custody in agreement with the samples received?	X		
7) Is there enough sample for all requested analyses?	X		
8) Are all samples within holding times for requested analyses?	X		
9) Were all sample containers received intact?	X		
10) Are the temperature blanks present?			X
11) Are the trip blanks (VOA and/or Cyanide) present?			X
12) Are samples requiring no headspace, headspace free?			X
13) Do the samples that require a Foreign Soils Permit have one?			X

Exceptions: If you answered no to any of the above questions, please describe

N/A

Contact (For any discrepancies, the client must be contacted)

N/A

Shipping Containers

Cooler Id	Temp (℃)	Rad (µR/hr)
2111	1.6	14

Client must contact ACZ Project Manager if analysis should not proceed for samples received outside of thermal preservation acceptance criteria.

Notes

ACZ Laboratories, Inc.
2773 Downhill Drive Steamboat Springs, CO 80487 (800) 334-5493

Sample Receipt

Hydro Geo Chem, Inc.
872001.0

ACZ Project ID: L68020
Date Received: 3/6/2008
Received By:

Sample Container Preservation

SAMPLE	CLIENT ID	R < 2	G < 2	BK < 2	Y< 2	YG< 2	B< 2	O < 2	T >12	N/A	RAD	ID
L68020-01	HOWARD									X		
L68020-02	METZLER									X		

Sample Container Preservation Legend

Abbreviation	Description	Container Type	Preservative/Limits
R	Raw/Nitric	RED	pH must be < 2
B	Filtered/Sulfuric	BLUE	pH must be < 2
BK	Filtered/Nitric	BLACK	pH must be < 2
G	Filtered/Nitric	GREEN	pH must be < 2
O	Raw/Sulfuric	ORANGE	pH must be < 2
P	Raw/NaOH	PURPLE	pH must be > 12 *
T	Raw/NaOH Zinc Acetate	TAN	pH must be > 12
Y	Raw/Sulfuric	YELLOW	pH must be < 2
YG	Raw/Sulfuric	YELLOW GLASS	pH must be < 2
N/A	No preservative needed	Not applicable	
RAD	Gamma/Beta dose rate	Not applicable	must be < 250 µR/hr

* pH check performed by analyst prior to sample preparation

Sample IDs Reviewed By: _____

L68020

ACZ Laboratories, Inc.

2773 Downhill Drive Steamboat Springs, CO 80487 (800) 334-5493

CHAIN of CUSTODY

Report to:

Name: Dan Simpson
Company: Hydro GeoChem Inc.
E-mail: dans@hgcinc.com
Address: 51 W. Wetmore Rd Tucson, AZ 85705
Telephone: 520) 293-1500 x133

Copy of Report to:

Name: Jim Norris
Company: HGC Inc.
E-mail: Jims@hgcinc.com
Telephone: 520) 293-1500 x112

Invoice to:

Name: Jim Norris
Company: HGC Inc
E-mail: Jims@hgc.inc.com
Address: 51 W. Wetmore Rd Tucson, AZ 85705
Telephone: 520) 293-1500 x112

If sample(s) received past holding time (HT), or if insufficient HT remains to complete analysis before expiration, shall ACZ proceed with requested short HT analyses? If "NO" then ACZ will contact client for further instruction. If neither "YES" nor "NO" is indicated, ACZ will proceed with the requested analyses, even if HT is expired, and data will be qualified.

YES: X
NO:

PROJECT INFORMATION

Quote #: SO4-TC
Project/PO #: 872001.0
Reporting state for compliance testing: AZ
Sampler's Name: [redacted]
Are any samples NRC licensable material? No

ANALYSES REQUESTED *(attach list or use quote number)*

SAMPLE IDENTIFICATION	DATE:TIME	Matrix	# of Containers	SO4 -
HOWARD	3/4/08: 1810	GW	1	X
METZLER	3/5/08: 1010	GW	1	X

Matrix: SW (Surface Water) · GW (Ground Water) · WW (Waste Water) · DW (Drinking Water) · SL (Sludge) · SO (Soil) · OL (Oil) · Other (Specify)

REMARKS

Please refer to ACZ's terms & conditions located on the reverse side of this COC.

RELINQUISHED BY:	DATE:TIME	RECEIVED BY:	DATE:TIME
[redacted]	3/5/08: 1610	WL	3-6-08 10:41

FRMAD050.03.05.02 White - Return with sample. Yellow - Retain for your records.

ACZ Laboratories, Inc.
2773 Downhill Drive Steamboat Springs, CO 80487 (800) 334-5493

Analytical Report

March 12, 2008

Report to:
Dan Simpson
Hydro Geo Chem, Inc.
51 West Wetmore Road Suite 101
Tuscon, AZ 85705

Bill to:
Accounts Payable
Hydro Geo Chem, Inc.
P. O. Box 97220
Phoenix, AZ 85060

cc: Jim Norris

Project ID: 872001.0
ACZ Project ID: L68039

Dan Simpson:

Enclosed are the analytical results for sample(s) submitted to ACZ Laboratories, Inc. (ACZ) on March 07, 2008. This project has been assigned to ACZ's project number, L68039. Please reference this number in all future inquiries.

All analyses were performed according to ACZ's Quality Assurance Plan, version 12.0. The enclosed results relate only to the samples received under L68039. Each section of this report has been reviewed and approved by the appropriate Laboratory Supervisor, or a qualified substitute.

Except as noted, the test results for the methods and parameters listed on ACZ's current NELAC certificate letter (#ACZ) meet all requirements of NELAC.

This report shall be used or copied only in its entirety. ACZ is not responsible for the consequences arising from the use of a partial report.

All samples and sub-samples associated with this project will be disposed of after April 12, 2008. If the samples are determined to be hazardous, additional charges apply for disposal (typically less than $10/sample). If you would like the samples to be held longer than ACZ's stated policy or to be returned, please contact your Project Manager or Customer Service Representative for further details and associated costs. ACZ retains analytical reports for five years.

If you have any questions or other needs, please contact your Project Manager.

Sue Webber has reviewed and approved this report.

ACZ Laboratories, Inc.
2773 Downhill Drive Steamboat Springs, CO 80487 (800) 334-5493

Inorganic Analytical Results

Hydro Geo Chem, Inc.
Project ID: 872001.0
Sample ID: CHAMBERS

ACZ Sample ID: ***L68039-01***
Date Sampled: *03/06/08 09:50*
Date Received: *03/07/08*
Sample Matrix: *Ground Water*

Wet Chemistry

Parameter	EPA Method	Result	Qual	XQ	Units	MDL	PQL	Date	Analyst
Sulfate	300.0 - Ion Chromatography	7.7			mg/L	0.5	3	03/11/08 21:29	aml/ccp

Arizona license number: AZ0102

ACZ Laboratories, Inc.
2773 Downhill Drive Steamboat Springs, CO 80487 (800) 334-5493

Inorganic Analytical Results

Hydro Geo Chem, Inc.
Project ID: 872001.0
Sample ID: DUP030608

ACZ Sample ID: ***L68039-02***
Date Sampled: *03/06/08 00:00*
Date Received: *03/07/08*
Sample Matrix: *Ground Water*

Wet Chemistry

Parameter	EPA Method	Result	Qual	XQ	Units	MDL	PQL	Date	Analyst
Sulfate	300.0 - Ion Chromatography	7.7			mg/L	0.5	3	03/11/08 21:47	aml/ccp

Arizona license number: AZ0102

ACZ Laboratories, Inc.
2773 Downhill Drive Steamboat Springs, CO 80487 (800) 334-5493

Inorganic Analytical Results

Hydro Geo Chem, Inc.
Project ID: 872001.0
Sample ID: FB030608

ACZ Sample ID: ***L68039-03***
Date Sampled: *03/06/08 00:00*
Date Received: *03/07/08*
Sample Matrix: *Ground Water*

Wet Chemistry

Parameter	EPA Method	Result	Qual	XQ	Units	MDL	PQL	Date	Analyst
Sulfate	300.0 - Ion Chromatography	0.9	B		mg/L	0.5	3	03/11/08 22:05	aml/ccp

Arizona license number: AZ0102

Report Header Explanations

Batch	A distinct set of samples analyzed at a specific time
Found	Value of the QC Type of interest
Limit	Upper limit for RPD, in %.
Lower	Lower Recovery Limit, in % (except for LCSS, mg/Kg)
MDL	Method Detection Limit. Same as Minimum Reporting Limit. Allows for instrument and annual fluctuations.
PCN/SCN	A number assigned to reagents/standards to trace to the manufacturer's certificate of analysis
PQL	Practical Quantitation Limit, typically 5 times the MDL.
QC	True Value of the Control Sample or the amount added to the Spike
Rec	Amount of the true value or spike added recovered, in % (except for LCSS, mg/Kg)
RPD	Relative Percent Difference, calculation used for Duplicate QC Types
Upper	Upper Recovery Limit, in % (except for LCSS, mg/Kg)
Sample	Value of the Sample of interest

QC Sample Types

AS	Analytical Spike (Post Digestion)	*LCSWD*	Laboratory Control Sample - Water Duplicate
ASD	Analytical Spike (Post Digestion) Duplicate	*LFB*	Laboratory Fortified Blank
CCB	Continuing Calibration Blank	*LFM*	Laboratory Fortified Matrix
CCV	Continuing Calivation Verification standard	*LFMD*	Laboratory Fortified Matrix Duplicate
DUP	Sample Duplicate	*LRB*	Laboratory Reagent Blank
ICB	Initial Calibration Blank	*MS*	Matrix Spike
ICV	Initial Calibration Verification standard	*MSD*	Matrix Spike Duplicate
ICSAB	Inter-element Correction Standard - A plus B solutions	*PBS*	Prep Blank - Soil
LCSS	Laboratory Control Sample - Soil	*PBW*	Prep Blank - Water
LCSSD	Laboratory Control Sample - Soil Duplicate	*PQV*	Practical Quantitation Verification standard
LCSW	Laboratory Control Sample - Water	*SDL*	Serial Dilution

QC Sample Type Explanations

Blanks	Verifies that there is no or minimal contamination in the prep method or calibration procedure.
Control Samples	Verifies the accuracy of the method, including the prep procedure.
Duplicates	Verifies the precision of the instrument and/or method.
Spikes/Fortified Matrix	Determines sample matrix interferences, if any.
Standard	Verifies the validity of the calibration.

ACZ Qualifiers (Qual)

B	Analyte concentration detected at a value between MDL and PQL.
H	Analysis exceeded method hold time. pH is a field test with an immediate hold time.
U	Analyte was analyzed for but not detected at the indicated MDL

Method References

(1)	EPA 600/4-83-020. Methods for Chemical Analysis of Water and Wastes, March 1983.
(2)	EPA 600/R-93-100. Methods for the Determination of Inorganic Substances in Environmental Samples, August 1993.
(3)	EPA 600/R-94-111. Methods for the Determination of Metals in Environmental Samples - Supplement I, May 1994.
(5)	EPA SW-846. Test Methods for Evaluating Solid Waste, Third Edition with Update III, December 1996.
(6)	Standard Methods for the Examination of Water and Wastewater, 19th edition, 1995.

Comments

(1)	QC results calculated from raw data. Results may vary slightly if the rounded values are used in the calculations.
(2)	Soil, Sludge, and Plant matrices for Inorganic analyses are reported on a dry weight basis.
(3)	Animal matrices for Inorganic analyses are reported on an "as received" basis.

Hydro Geo Chem, Inc.
Project ID: 872001.0

ACZ Project ID: ***L68039***

Sulfate 300.0 - Ion Chromatography

ACZ ID	Type	Analyzed	PCN/SCN	QC	Sample	Found	Units	Rec	Lower	Upper	RPD	Limit	Qual
WG241202													
WG241202ICV	ICV	03/06/08 14:56	WI080220-1	50.1		50.51	mg/L	100.8	90	110			
WG241202ICB	ICB	03/06/08 15:14				U	mg/L		-1.5	1.5			
WG241326													
WG241326ICV	ICV	03/10/08 21:26	WI080220-1	50.1		51.43	mg/L	102.7	90	110			
WG241326ICB	ICB	03/10/08 21:44				U	mg/L		-1.5	1.5			
WG241326LFB	LFB	03/10/08 22:02	WI080306-2	30		32.41	mg/L	108	90	110			
WG241326ICV1	ICV	03/11/08 16:21	WI080220-1	50.1		50.87	mg/L	101.5	90	110			
WG241326ICB1	ICB	03/11/08 16:39				.91	mg/L		-1.5	1.5			
L68017-03AS	AS	03/11/08 18:28	WI080306-2	150	76	219.8	mg/L	95.9	90	110			
L68017-03DUP	DUP	03/11/08 18:46			76	73.7	mg/L				3.1	20	

ACZ Laboratories, Inc.
2773 Downhill Drive Steamboat Springs, CO 80487 (800) 334-5493

Inorganic Extended Qualifier Report

Hydro Geo Chem, Inc.

ACZ Project ID: ***L68039***

ACZ ID	WORKNUM	PARAMETER	METHOD	QUAL	DESCRIPTION

No extended qualifiers associated with this analysis

ACZ Laboratories, Inc.
2773 Downhill Drive Steamboat Springs, CO 80487 (800) 334-5493

Certification Qualifiers

Hydro Geo Chem, Inc.

ACZ Project ID: ***L68039***

No certification qualifiers associated with this analysis

ACZ Laboratories, Inc.
2773 Downhill Drive Steamboat Springs, CO 80487 (800) 334-5493

Sample Receipt

Hydro Geo Chem, Inc.
872001.0

ACZ Project ID: L68039
Date Received: 3/7/2008
Received By:
Date Printed: 3/7/2008

Receipt Verification

	YES	NO	NA
1) Does this project require special handling procedures such as CLP protocol?			X
2) Are the custody seals on the cooler intact?			X
3) Are the custody seals on the sample containers intact?			X
4) Is there a Chain of Custody or other directive shipping papers present?	X		
5) Is the Chain of Custody complete?	X		
6) Is the Chain of Custody in agreement with the samples received?	X		
7) Is there enough sample for all requested analyses?	X		
8) Are all samples within holding times for requested analyses?	X		
9) Were all sample containers received intact?	X		
10) Are the temperature blanks present?			X
11) Are the trip blanks (VOA and/or Cyanide) present?			X
12) Are samples requiring no headspace, headspace free?			X
13) Do the samples that require a Foreign Soils Permit have one?			X

Exceptions: If you answered no to any of the above questions, please describe

N/A

Contact (For any discrepancies, the client must be contacted)

N/A

Shipping Containers

Cooler Id	Temp (℃)	Rad (µR/hr)
NA5609	2	17

Client must contact ACZ Project Manager if analysis should not proceed for samples received outside of thermal preservation acceptance criteria.

Notes

ACZ Laboratories, Inc.
2773 Downhill Drive Steamboat Springs, CO 80487 (800) 334-5493

Sample Receipt

Hydro Geo Chem, Inc.
872001.0

ACZ Project ID: L68039
Date Received: 3/7/2008
Received By:

Sample Container Preservation

SAMPLE	CLIENT ID	R < 2	G < 2	BK < 2	Y< 2	YG< 2	B< 2	O < 2	T >12	N/A	RAD	ID
L68039-01	CHAMBERS									X		
L68039-02	DUP030608									X		
L68039-03	FB030608									X		

Sample Container Preservation Legend

Abbreviation	Description	Container Type	Preservative/Limits
R	Raw/Nitric	RED	pH must be < 2
B	Filtered/Sulfuric	BLUE	pH must be < 2
BK	Filtered/Nitric	BLACK	pH must be < 2
G	Filtered/Nitric	GREEN	pH must be < 2
O	Raw/Sulfuric	ORANGE	pH must be < 2
P	Raw/NaOH	PURPLE	pH must be > 12 *
T	Raw/NaOH Zinc Acetate	TAN	pH must be > 12
Y	Raw/Sulfuric	YELLOW	pH must be < 2
YG	Raw/Sulfuric	YELLOW GLASS	pH must be < 2
N/A	No preservative needed	Not applicable	
RAD	Gamma/Beta dose rate	Not applicable	must be < 250 µR/hr

* pH check performed by analyst prior to sample preparation

Sample IDs Reviewed By: _____

ACZ Laboratories, Inc. L68039

2773 Downhill Drive Steamboat Springs, CO 80487 (800) 334-5493

CHAIN of CUSTODY

Report to:

Name: Dan Simpson
Company: Hydro Geo Chem Inc.
E-mail: dans@hgcinc.com
Address: 51 W. Wetmore Rd Tucson, AZ 85705
Telephone: 520) 293-1500 x133

Copy of Report to:

Name: Jim Norris
Company: HGC Inc.
E-mail: jimn@hgcinc.com
Telephone: 520) 293-1500 x112

Invoice to:

Name: Jim Norris
Company: HGC Inc.
E-mail: jimn@hgcinc.com
Address: 51 W. Wetmore Rd. Tucson, AZ 85705
Telephone: 520) 293-1500 x112

If sample(s) received past holding time (HT), or if insufficient HT remains to complete analysis before expiration, shall ACZ proceed with requested short HT analyses? YES [X] NO [ ]

If "NO" then ACZ will contact client for further instruction. If neither "YES" nor "NO" is indicated, ACZ will proceed with the requested analyses, even if HT is expired, and data will be qualified.

PROJECT INFORMATION

Quote #: 504-IC
Project/PO #: 872001.0
Reporting state for compliance testing: AZ
Sampler's Name: Mark Arneson
Are any samples NRC licensable material? No

ANALYSES REQUESTED *(attach list or use quote number)*

SAMPLE IDENTIFICATION	DATE:TIME	Matrix	# of Containers	$SO_4^{=}$
CHAMBERS	3/6/08 : 9:50	GW	1	X
DUP030608	3/6/08	GW	1	X
FB030608	3/6/08	GW	1	X

Matrix: SW (Surface Water) · GW (Ground Water) · WW (Waste Water) · DW (Drinking Water) · SL (Sludge) · SO (Soil) · OL (Oil) · Other

REMARKS/ SAMPLE DISCLOSURES

PAGE of

Please refer to ACZ's terms & conditions located on the reverse side of this COC.

RELINQUISHED BY:	DATE:TIME	RECEIVED BY:	DATE:TIME
	3/6/08 : 1500	MB	3.7.08 10:03

FRMAD050.03.05.02 White - Return with sample. Yellow - Retain for your records.

ACZ Laboratories, Inc.
2773 Downhill Drive Steamboat Springs, CO 80487 (800) 334-5493

Analytical Report

March 21, 2008

Report to:
Dan Simpson
Hydro Geo Chem, Inc.
51 West Wetmore Road Suite 101
Tuscon, AZ 85705

Bill to:
Accounts Payable
Hydro Geo Chem, Inc.
P. O. Box 97220
Phoenix, AZ 85060

cc: Jim Norris

Project ID: 872001.0
ACZ Project ID: L68145

Dan Simpson:

Enclosed are the analytical results for sample(s) submitted to ACZ Laboratories, Inc. (ACZ) on March 13, 2008. This project has been assigned to ACZ's project number, L68145. Please reference this number in all future inquiries.

All analyses were performed according to ACZ's Quality Assurance Plan, version 12.0. The enclosed results relate only to the samples received under L68145. Each section of this report has been reviewed and approved by the appropriate Laboratory Supervisor, or a qualified substitute.

Except as noted, the test results for the methods and parameters listed on ACZ's current NELAC certificate letter (#ACZ) meet all requirements of NELAC.

This report shall be used or copied only in its entirety. ACZ is not responsible for the consequences arising from the use of a partial report.

All samples and sub-samples associated with this project will be disposed of after April 21, 2008. If the samples are determined to be hazardous, additional charges apply for disposal (typically less than $10/sample). If you would like the samples to be held longer than ACZ's stated policy or to be returned, please contact your Project Manager or Customer Service Representative for further details and associated costs. ACZ retains analytical reports for five years.

If you have any questions or other needs, please contact your Project Manager.

S. Habermehl

Scott Habermehl has reviewed and approved this report.

ACZ Laboratories, Inc.
2773 Downhill Drive Steamboat Springs, CO 80487 (800) 334-5493

Inorganic Analytical Results

Hydro Geo Chem, Inc.
Project ID: 872001.0
Sample ID: EPPELE 641

ACZ Sample ID: ***L68145-01***
Date Sampled: *03/11/08 13:30*
Date Received: *03/13/08*
Sample Matrix: *Ground Water*

Wet Chemistry

Parameter	EPA Method	Result	Qual	XQ	Units	MDL	PQL	Date	Analyst
Sulfate	300.0 - Ion Chromatography	21.7			mg/L	0.5	3	03/19/08 19:31	aml

Arizona license number: AZ0102

Report Header Explanations

Batch	A distinct set of samples analyzed at a specific time
Found	Value of the QC Type of interest
Limit	Upper limit for RPD, in %.
Lower	Lower Recovery Limit, in % (except for LCSS, mg/Kg)
MDL	Method Detection Limit. Same as Minimum Reporting Limit. Allows for instrument and annual fluctuations.
PCN/SCN	A number assigned to reagents/standards to trace to the manufacturer's certificate of analysis
PQL	Practical Quantitation Limit, typically 5 times the MDL.
QC	True Value of the Control Sample or the amount added to the Spike
Rec	Amount of the true value or spike added recovered, in % (except for LCSS, mg/Kg)
RPD	Relative Percent Difference, calculation used for Duplicate QC Types
Upper	Upper Recovery Limit, in % (except for LCSS, mg/Kg)
Sample	Value of the Sample of interest

QC Sample Types

AS	Analytical Spike (Post Digestion)	*LCSWD*	Laboratory Control Sample - Water Duplicate
ASD	Analytical Spike (Post Digestion) Duplicate	*LFB*	Laboratory Fortified Blank
CCB	Continuing Calibration Blank	*LFM*	Laboratory Fortified Matrix
CCV	Continuing Calivation Verification standard	*LFMD*	Laboratory Fortified Matrix Duplicate
DUP	Sample Duplicate	*LRB*	Laboratory Reagent Blank
ICB	Initial Calibration Blank	*MS*	Matrix Spike
ICV	Initial Calibration Verification standard	*MSD*	Matrix Spike Duplicate
ICSAB	Inter-element Correction Standard - A plus B solutions	*PBS*	Prep Blank - Soil
LCSS	Laboratory Control Sample - Soil	*PBW*	Prep Blank - Water
LCSSD	Laboratory Control Sample - Soil Duplicate	*PQV*	Practical Quantitation Verification standard
LCSW	Laboratory Control Sample - Water	*SDL*	Serial Dilution

QC Sample Type Explanations

Blanks	Verifies that there is no or minimal contamination in the prep method or calibration procedure.
Control Samples	Verifies the accuracy of the method, including the prep procedure.
Duplicates	Verifies the precision of the instrument and/or method.
Spikes/Fortified Matrix	Determines sample matrix interferences, if any.
Standard	Verifies the validity of the calibration.

ACZ Qualifiers (Qual)

B	Analyte concentration detected at a value between MDL and PQL.
H	Analysis exceeded method hold time. pH is a field test with an immediate hold time.
U	Analyte was analyzed for but not detected at the indicated MDL

Method References

(1)	EPA 600/4-83-020. Methods for Chemical Analysis of Water and Wastes, March 1983.
(2)	EPA 600/R-93-100. Methods for the Determination of Inorganic Substances in Environmental Samples, August 1993.
(3)	EPA 600/R-94-111. Methods for the Determination of Metals in Environmental Samples - Supplement I, May 1994.
(5)	EPA SW-846. Test Methods for Evaluating Solid Waste, Third Edition with Update III, December 1996.
(6)	Standard Methods for the Examination of Water and Wastewater, 19th edition, 1995.

Comments

(1)	QC results calculated from raw data. Results may vary slightly if the rounded values are used in the calculations.
(2)	Soil, Sludge, and Plant matrices for Inorganic analyses are reported on a dry weight basis.
(3)	Animal matrices for Inorganic analyses are reported on an "as received" basis.

Hydro Geo Chem, Inc.
Project ID: 872001.0

ACZ Project ID: ***L68145***

Sulfate 300.0 - Ion Chromatography

ACZ ID	Type	Analyzed	PCN/SCN	QC	Sample	Found	Units	Rec	Lower	Upper	RPD	Limit	Qual
WG241202													
WG241202ICV	ICV	03/06/08 14:56	WI080220-1	50.1		50.51	mg/L	100.8	90	110			
WG241202ICB	ICB	03/06/08 15:14				U	mg/L		-1.5	1.5			
WG241583													
WG241583ICV1	ICV	03/19/08 17:24	WI080220-1	50.1		50.2	mg/L	100.2	90	110			
WG241583ICB1	ICB	03/19/08 17:43				U	mg/L		-1.5	1.5			
WG241583LFB2	LFB	03/19/08 18:01	WI080306-2	30		29.95	mg/L	99.8	90	110			
L68019-02AS	AS	03/19/08 18:55	WI080306-2	300	482	771.9	mg/L	96.6	90	110			
L68019-02DUP	DUP	03/19/08 19:13			482	453.5	mg/L				6.1	20	

ACZ Laboratories, Inc.
2773 Downhill Drive Steamboat Springs, CO 80487 (800) 334-5493

Inorganic Extended Qualifier Report

Hydro Geo Chem, Inc.

ACZ Project ID: ***L68145***

ACZ ID	WORKNUM	PARAMETER	METHOD	QUAL	DESCRIPTION

No extended qualifiers associated with this analysis

ACZ Laboratories, Inc.
2773 Downhill Drive Steamboat Springs, CO 80487 (800) 334-5493

Certification Qualifiers

Hydro Geo Chem, Inc.

ACZ Project ID: ***L68145***

No certification qualifiers associated with this analysis

ACZ Laboratories, Inc.
2773 Downhill Drive Steamboat Springs, CO 80487 (800) 334-5493

Sample Receipt

Hydro Geo Chem, Inc.
872001.0

ACZ Project ID: L68145
Date Received: 3/13/2008
Received By:
Date Printed: 3/13/2008

Receipt Verification

	YES	NO	NA
1) Does this project require special handling procedures such as CLP protocol?			X
2) Are the custody seals on the cooler intact?			X
3) Are the custody seals on the sample containers intact?			X
4) Is there a Chain of Custody or other directive shipping papers present?	X		
5) Is the Chain of Custody complete?	X		
6) Is the Chain of Custody in agreement with the samples received?	X		
7) Is there enough sample for all requested analyses?	X		
8) Are all samples within holding times for requested analyses?	X		
9) Were all sample containers received intact?	X		
10) Are the temperature blanks present?			X
11) Are the trip blanks (VOA and/or Cyanide) present?			X
12) Are samples requiring no headspace, headspace free?			X
13) Do the samples that require a Foreign Soils Permit have one?			X

Exceptions: If you answered no to any of the above questions, please describe

N/A

Contact (For any discrepancies, the client must be contacted)

N/A

Shipping Containers

Cooler Id	Temp (℃)	Rad (µR/hr)
NA5651	1.2	19

Client must contact ACZ Project Manager if analysis should not proceed for samples received outside of thermal preservation acceptance criteria.

Notes

ACZ Laboratories, Inc.
2773 Downhill Drive Steamboat Springs, CO 80487 (800) 334-5493

Sample Receipt

Hydro Geo Chem, Inc.
872001.0

ACZ Project ID: L68145
Date Received: 3/13/2008
Received By:

Sample Container Preservation

SAMPLE	CLIENT ID	R < 2	G < 2	BK < 2	Y< 2	YG< 2	B< 2	O < 2	T >12	N/A	RAD	ID
L68145-01	EPPELE									X		

Sample Container Preservation Legend

Abbreviation	Description	Container Type	Preservative/Limits
R	Raw/Nitric	RED	pH must be < 2
B	Filtered/Sulfuric	BLUE	pH must be < 2
BK	Filtered/Nitric	BLACK	pH must be < 2
G	Filtered/Nitric	GREEN	pH must be < 2
O	Raw/Sulfuric	ORANGE	pH must be < 2
P	Raw/NaOH	PURPLE	pH must be > 12 *
T	Raw/NaOH Zinc Acetate	TAN	pH must be > 12
Y	Raw/Sulfuric	YELLOW	pH must be < 2
YG	Raw/Sulfuric	YELLOW GLASS	pH must be < 2
N/A	No preservative needed	Not applicable	
RAD	Gamma/Beta dose rate	Not applicable	must be < 250 µR/hr

* pH check performed by analyst prior to sample preparation

Sample IDs Reviewed By: _____

ACZ Laboratories, Inc. L68145

2773 Downhill Drive Steamboat Springs, CO 80487 (800) 334-5493

CHAIN of CUSTODY

Report to:

Name: Dan Simpson	Address: 51 W. Wetmore Rd
Company: Hydro Geo Chem Inc.	Tucson, AZ 85705
E-mail: dans@hgcinc.	Telephone (520) 293-1500 x 133

Copy of Report to:

Name: Jim Norris	E-mail: jimn@hgcinc.com
Company: HGC Inc.	Telephone: 520) 293-1500 x 112

Invoice to:

Name: Jim Norris	Address: 51 W. Wetmore Rd
Company: Hydro Geo Chem Inc.	Tucson, AZ 85705
E-mail: jimn@hgcinc.com	Telephone: (520) 293-1500 x 112

If sample(s) received past holding time (HT), or if insufficient HT remains to complete analysis before expiration, shall ACZ proceed with requested short HT analyses? YES [X] NO [ ]

If "NO" then ACZ will contact client for further instruction. If neither "YES" nor "NO" is indicated, ACZ will proceed with the requested analyses, even if HT is expired, and data will be qualified.

PROJECT INFORMATION

Quote #: SO4-IC

Project/PO #: 872001.0

Reporting state for compliance testing: AZ

Sampler's Name: M. Arneson

Are any samples NRC licensable material? NO

ANALYSES REQUESTED *(attach list or use quote number)*

SAMPLE IDENTIFICATION	DATE:TIME	Matrix	# of Containers	SO4 -
EPPELE	3-11-08:1330	GW	1	X

Matrix: SW (Surface Water) · GW (Ground Water) · WW (Waste Water) · DW (Drinking Water) · SL (Sludge) · SO (Soil) · OL (Oil) · Other

REMARKS/ SAMPLE DISCLOSURES

PAGE of

Please refer to ACZ's terms & conditions located on the reverse side of this COC.

RELINQUISHED BY:	DATE:TIME	RECEIVED BY:	DATE:TIME
	3-12-08:1350	WPC	3-13-08 10:5

FRMAD050.03.05.02 White - Return with sample. Yellow - Retain for your records.

ACZ Laboratories, Inc.
2773 Downhill Drive Steamboat Springs, CO 80487 (800) 334-5493

Analytical Report

April 08, 2008

Report to:
Dan Simpson
Hydro Geo Chem, Inc.
51 West Wetmore Road Suite 101
Tuscon, AZ 85705

Bill to:
Accounts Payable
Hydro Geo Chem, Inc.
P. O. Box 97220
Phoenix, AZ 85060

cc: Jim Norris

Project ID: 872001.0
ACZ Project ID: L68297

Dan Simpson:

Enclosed are the analytical results for sample(s) submitted to ACZ Laboratories, Inc. (ACZ) on March 21, 2008. This project has been assigned to ACZ's project number, L68297. Please reference this number in all future inquiries.

All analyses were performed according to ACZ's Quality Assurance Plan, version 12.0. The enclosed results relate only to the samples received under L68297. Each section of this report has been reviewed and approved by the appropriate Laboratory Supervisor, or a qualified substitute.

Except as noted, the test results for the methods and parameters listed on ACZ's current NELAC certificate letter (#ACZ) meet all requirements of NELAC.

This report shall be used or copied only in its entirety. ACZ is not responsible for the consequences arising from the use of a partial report.

All samples and sub-samples associated with this project will be disposed of after May 08, 2008. If the samples are determined to be hazardous, additional charges apply for disposal (typically less than $10/sample). If you would like the samples to be held longer than ACZ's stated policy or to be returned, please contact your Project Manager or Customer Service Representative for further details and associated costs. ACZ retains analytical reports for five years.

If you have any questions or other needs, please contact your Project Manager.

S. Habermehl

Scott Habermehl has reviewed and approved this report.

ACZ Laboratories, Inc.
2773 Downhill Drive Steamboat Springs, CO 80487 (800) 334-5493

Inorganic Analytical Results

Hydro Geo Chem, Inc.
Project ID: 872001.0
Sample ID: ANDERSON

ACZ Sample ID: ***L68297-01***
Date Sampled: *03/20/08 11:35*
Date Received: *03/21/08*
Sample Matrix: *Ground Water*

Wet Chemistry

Parameter	EPA Method	Result	Qual	XQ	Units	MDL	PQL	Date	Analyst
Sulfate	300.0 - Ion Chromatography	431			mg/L	8	40	04/05/08 18:34	aml

Arizona license number: AZ0102

Report Header Explanations

Batch	A distinct set of samples analyzed at a specific time
Found	Value of the QC Type of interest
Limit	Upper limit for RPD, in %.
Lower	Lower Recovery Limit, in % (except for LCSS, mg/Kg)
MDL	Method Detection Limit. Same as Minimum Reporting Limit. Allows for instrument and annual fluctuations.
PCN/SCN	A number assigned to reagents/standards to trace to the manufacturer's certificate of analysis
PQL	Practical Quantitation Limit, typically 5 times the MDL.
QC	True Value of the Control Sample or the amount added to the Spike
Rec	Amount of the true value or spike added recovered, in % (except for LCSS, mg/Kg)
RPD	Relative Percent Difference, calculation used for Duplicate QC Types
Upper	Upper Recovery Limit, in % (except for LCSS, mg/Kg)
Sample	Value of the Sample of interest

QC Sample Types

AS	Analytical Spike (Post Digestion)	*LCSWD*	Laboratory Control Sample - Water Duplicate
ASD	Analytical Spike (Post Digestion) Duplicate	*LFB*	Laboratory Fortified Blank
CCB	Continuing Calibration Blank	*LFM*	Laboratory Fortified Matrix
CCV	Continuing Calivation Verification standard	*LFMD*	Laboratory Fortified Matrix Duplicate
DUP	Sample Duplicate	*LRB*	Laboratory Reagent Blank
ICB	Initial Calibration Blank	*MS*	Matrix Spike
ICV	Initial Calibration Verification standard	*MSD*	Matrix Spike Duplicate
ICSAB	Inter-element Correction Standard - A plus B solutions	*PBS*	Prep Blank - Soil
LCSS	Laboratory Control Sample - Soil	*PBW*	Prep Blank - Water
LCSSD	Laboratory Control Sample - Soil Duplicate	*PQV*	Practical Quantitation Verification standard
LCSW	Laboratory Control Sample - Water	*SDL*	Serial Dilution

QC Sample Type Explanations

Blanks	Verifies that there is no or minimal contamination in the prep method or calibration procedure.
Control Samples	Verifies the accuracy of the method, including the prep procedure.
Duplicates	Verifies the precision of the instrument and/or method.
Spikes/Fortified Matrix	Determines sample matrix interferences, if any.
Standard	Verifies the validity of the calibration.

ACZ Qualifiers (Qual)

B	Analyte concentration detected at a value between MDL and PQL.
H	Analysis exceeded method hold time. pH is a field test with an immediate hold time.
U	Analyte was analyzed for but not detected at the indicated MDL

Method References

(1)	EPA 600/4-83-020. Methods for Chemical Analysis of Water and Wastes, March 1983.
(2)	EPA 600/R-93-100. Methods for the Determination of Inorganic Substances in Environmental Samples, August 1993.
(3)	EPA 600/R-94-111. Methods for the Determination of Metals in Environmental Samples - Supplement I, May 1994.
(5)	EPA SW-846. Test Methods for Evaluating Solid Waste, Third Edition with Update III, December 1996.
(6)	Standard Methods for the Examination of Water and Wastewater, 19th edition, 1995.

Comments

(1)	QC results calculated from raw data. Results may vary slightly if the rounded values are used in the calculations.
(2)	Soil, Sludge, and Plant matrices for Inorganic analyses are reported on a dry weight basis.
(3)	Animal matrices for Inorganic analyses are reported on an "as received" basis.

ACZ Laboratories, Inc.
2773 Downhill Drive Steamboat Springs, CO 80487 (800) 334-5493

Inorganic QC Summary

Hydro Geo Chem, Inc.
Project ID: 872001.0

ACZ Project ID: ***L68297***

Sulfate 300.0 - Ion Chromatography

ACZ ID	Type	Analyzed	PCN/SCN	QC	Sample	Found	Units	Rec	Lower	Upper	RPD	Limit	Qual
WG242493													
WG242493ICV	ICV	04/04/08 11:39	WI080318-6	50.1		50.15	mg/L	100.1	90	110			
WG242493ICB	ICB	04/04/08 11:57				U	mg/L		-1.5	1.5			
WG242493LFB	LFB	04/04/08 12:15	WI080306-2	30		29.44	mg/L	98.1	90	110			
L68295-01AS	AS	04/05/08 16:10	WI080306-2	150	123	275	mg/L	101.3	90	110			
L68295-01DUP	DUP	04/05/08 16:28			123	119.4	mg/L				3	20	

ACZ Laboratories, Inc.
2773 Downhill Drive Steamboat Springs, CO 80487 (800) 334-5493

Inorganic Extended Qualifier Report

Hydro Geo Chem, Inc.

ACZ Project ID: ***L68297***

ACZ ID	WORKNUM	PARAMETER	METHOD	QUAL	DESCRIPTION

No extended qualifiers associated with this analysis

ACZ Laboratories, Inc.
2773 Downhill Drive Steamboat Springs, CO 80487 (800) 334-5493

Certification Qualifiers

Hydro Geo Chem, Inc.

ACZ Project ID: ***L68297***

No certification qualifiers associated with this analysis

ACZ Laboratories, Inc.
2773 Downhill Drive Steamboat Springs, CO 80487 (800) 334-5493

Sample Receipt

Hydro Geo Chem, Inc.
872001.0

ACZ Project ID: L68297
Date Received: 3/21/2008
Received By:
Date Printed: 3/21/2008

Receipt Verification

	YES	NO	NA
1) Does this project require special handling procedures such as CLP protocol?			X
2) Are the custody seals on the cooler intact?			X
3) Are the custody seals on the sample containers intact?			X
4) Is there a Chain of Custody or other directive shipping papers present?	X		
5) Is the Chain of Custody complete?	X		
6) Is the Chain of Custody in agreement with the samples received?	X		
7) Is there enough sample for all requested analyses?	X		
8) Are all samples within holding times for requested analyses?	X		
9) Were all sample containers received intact?	X		
10) Are the temperature blanks present?			X
11) Are the trip blanks (VOA and/or Cyanide) present?			X
12) Are samples requiring no headspace, headspace free?			X
13) Do the samples that require a Foreign Soils Permit have one?			X

Exceptions: If you answered no to any of the above questions, please describe

N/A

Contact (For any discrepancies, the client must be contacted)

N/A

Shipping Containers

Cooler Id	Temp (℃)	Rad (µR/hr)
NA5711	0	21

Client must contact ACZ Project Manager if analysis should not proceed for samples received outside of thermal preservation acceptance criteria.

Notes

ACZ Laboratories, Inc.
2773 Downhill Drive Steamboat Springs, CO 80487 (800) 334-5493

Sample Receipt

Hydro Geo Chem, Inc.
872001.0

ACZ Project ID: L68297
Date Received: 3/21/2008
Received By:

Sample Container Preservation

SAMPLE	CLIENT ID	R < 2	G < 2	BK < 2	Y< 2	YG< 2	B< 2	O < 2	T >12	N/A	RAD	ID
L68297-01	ANDERSON									X		

Sample Container Preservation Legend

Abbreviation	Description	Container Type	Preservative/Limits
R	Raw/Nitric	RED	pH must be < 2
B	Filtered/Sulfuric	BLUE	pH must be < 2
BK	Filtered/Nitric	BLACK	pH must be < 2
G	Filtered/Nitric	GREEN	pH must be < 2
O	Raw/Sulfuric	ORANGE	pH must be < 2
P	Raw/NaOH	PURPLE	pH must be > 12 *
T	Raw/NaOH Zinc Acetate	TAN	pH must be > 12
Y	Raw/Sulfuric	YELLOW	pH must be < 2
YG	Raw/Sulfuric	YELLOW GLASS	pH must be < 2
N/A	No preservative needed	Not applicable	
RAD	Gamma/Beta dose rate	Not applicable	must be < 250 µR/hr

* pH check performed by analyst prior to sample preparation

Sample IDs Reviewed By: _____

L68297

ACZ Laboratories, Inc.

2773 Downhill Drive Steamboat Springs, CO 80487 (800) 334-5493

CHAIN of CUSTODY

Report to:

Name: Dan Simpson
Company: Hydro Geo Chem
E-mail: dans@hgcinc.com
Address: 51 W. Wetmore Rd Tucson, AZ 85705
Telephone: (520) 293-1500 x133

Copy of Report to:

Name: Jim Norris
Company: HGC Inc.
E-mail: jimn@hgcinc.com
Telephone: (520) 293-1500 x112

Invoice to:

Name: Jim Norris
Company: HGC Inc.
E-mail: jimn@hgcinc.com
Address: 51 W. Wetmore Rd. Tucson, AZ 85705
Telephone: (520) 293-1500 x112

If sample(s) received past holding time (HT), or if insufficient HT remains to complete analysis before expiration, shall ACZ proceed with requested short HT analyses? YES [X] NO [ ]
If "NO" then ACZ will contact client for further instruction. If neither "YES" nor "NO" is indicated, ACZ will proceed with the requested analyses, even if HT is expired, and data will be qualified.

PROJECT INFORMATION

Quote #: SO4-TC
Project/PO #: 872001.0
Reporting state for compliance testing: AZ
Sampler's Name: Mark Arneson
Are any samples NRC licensable material? No

ANALYSES REQUESTED *(attach list or use quote number)*

SAMPLE IDENTIFICATION	DATE:TIME	Matrix	# of Containers	SO_4^-
ANDERSON	3/20/08 : 1135	GW	1	X

Matrix: SW (Surface Water) · GW (Ground Water) · WW (Waste Water) · DW (Drinking Water) · SL (Sludge) · SO (Soil) · OL (Oil) · Other

REMARKS/ SAMPLE DISCLOSURES

PAGE of

Please refer to ACZ's terms & conditions located on the reverse side of this COC.

RELINQUISHED BY:	DATE:TIME	RECEIVED BY:	DATE:TIME
	3/20/08 : 1615	[illegible]	3-21-08 10:30

FRMAD050.03.05.02 White - Return with sample. Yellow - Retain for your records.

ACZ Laboratories, Inc.
2773 Downhill Drive Steamboat Springs, CO 80487 (800) 334-5493

Analytical Report

April 23, 2008

Report to:
Dan Simpson
Hydro Geo Chem, Inc.
51 West Wetmore Road Suite 101
Tuscon, AZ 85705

Bill to:
Accounts Payable
Hydro Geo Chem, Inc.
P. O. Box 97220
Phoenix, AZ 85060

cc: Jim Norris

Project ID: 872002.2
ACZ Project ID: L68800

Dan Simpson:

Enclosed are the analytical results for sample(s) submitted to ACZ Laboratories, Inc. (ACZ) on April 22, 2008. This project has been assigned to ACZ's project number, L68800. Please reference this number in all future inquiries.

All analyses were performed according to ACZ's Quality Assurance Plan, version 12.0. The enclosed results relate only to the samples received under L68800. Each section of this report has been reviewed and approved by the appropriate Laboratory Supervisor, or a qualified substitute.

Except as noted, the test results for the methods and parameters listed on ACZ's current NELAC certificate letter (#ACZ) meet all requirements of NELAC.

This report shall be used or copied only in its entirety. ACZ is not responsible for the consequences arising from the use of a partial report.

All samples and sub-samples associated with this project will be disposed of after May 23, 2008. If the samples are determined to be hazardous, additional charges apply for disposal (typically less than $10/sample). If you would like the samples to be held longer than ACZ's stated policy or to be returned, please contact your Project Manager or Customer Service Representative for further details and associated costs. ACZ retains analytical reports for five years.

If you have any questions or other needs, please contact your Project Manager.

S. Habermehl

Scott Habermehl has reviewed
and approved this report.

ACZ Laboratories, Inc.
2773 Downhill Drive Steamboat Springs, CO 80487 (800) 334-5493

Inorganic Analytical Results

Hydro Geo Chem, Inc.
Project ID: 872002.2
Sample ID: PANAGAKOS

ACZ Sample ID: ***L68800-01***
Date Sampled: *04/21/08 09:15*
Date Received: *04/22/08*
Sample Matrix: *Ground Water*

Wet Chemistry

Parameter	EPA Method	Result	Qual	XQ	Units	MDL	PQL	Date	Analyst
Sulfate	375.4 - Turbidimetric	410		*	mg/L	20	100	04/22/08 16:39	lbn

Arizona license number: AZ0102

Report Header Explanations

Batch	A distinct set of samples analyzed at a specific time
Found	Value of the QC Type of interest
Limit	Upper limit for RPD, in %.
Lower	Lower Recovery Limit, in % (except for LCSS, mg/Kg)
MDL	Method Detection Limit. Same as Minimum Reporting Limit. Allows for instrument and annual fluctuations.
PCN/SCN	A number assigned to reagents/standards to trace to the manufacturer's certificate of analysis
PQL	Practical Quantitation Limit, typically 5 times the MDL.
QC	True Value of the Control Sample or the amount added to the Spike
Rec	Amount of the true value or spike added recovered, in % (except for LCSS, mg/Kg)
RPD	Relative Percent Difference, calculation used for Duplicate QC Types
Upper	Upper Recovery Limit, in % (except for LCSS, mg/Kg)
Sample	Value of the Sample of interest

QC Sample Types

AS	Analytical Spike (Post Digestion)	*LCSWD*	Laboratory Control Sample - Water Duplicate
ASD	Analytical Spike (Post Digestion) Duplicate	*LFB*	Laboratory Fortified Blank
CCB	Continuing Calibration Blank	*LFM*	Laboratory Fortified Matrix
CCV	Continuing Calivation Verification standard	*LFMD*	Laboratory Fortified Matrix Duplicate
DUP	Sample Duplicate	*LRB*	Laboratory Reagent Blank
ICB	Initial Calibration Blank	*MS*	Matrix Spike
ICV	Initial Calibration Verification standard	*MSD*	Matrix Spike Duplicate
ICSAB	Inter-element Correction Standard - A plus B solutions	*PBS*	Prep Blank - Soil
LCSS	Laboratory Control Sample - Soil	*PBW*	Prep Blank - Water
LCSSD	Laboratory Control Sample - Soil Duplicate	*PQV*	Practical Quantitation Verification standard
LCSW	Laboratory Control Sample - Water	*SDL*	Serial Dilution

QC Sample Type Explanations

Blanks	Verifies that there is no or minimal contamination in the prep method or calibration procedure.
Control Samples	Verifies the accuracy of the method, including the prep procedure.
Duplicates	Verifies the precision of the instrument and/or method.
Spikes/Fortified Matrix	Determines sample matrix interferences, if any.
Standard	Verifies the validity of the calibration.

ACZ Qualifiers (Qual)

B	Analyte concentration detected at a value between MDL and PQL.
H	Analysis exceeded method hold time. pH is a field test with an immediate hold time.
U	Analyte was analyzed for but not detected at the indicated MDL

Method References

(1)	EPA 600/4-83-020. Methods for Chemical Analysis of Water and Wastes, March 1983.
(2)	EPA 600/R-93-100. Methods for the Determination of Inorganic Substances in Environmental Samples, August 1993.
(3)	EPA 600/R-94-111. Methods for the Determination of Metals in Environmental Samples - Supplement I, May 1994.
(5)	EPA SW-846. Test Methods for Evaluating Solid Waste, Third Edition with Update III, December 1996.
(6)	Standard Methods for the Examination of Water and Wastewater, 19th edition, 1995.

Comments

(1)	QC results calculated from raw data. Results may vary slightly if the rounded values are used in the calculations.
(2)	Soil, Sludge, and Plant matrices for Inorganic analyses are reported on a dry weight basis.
(3)	Animal matrices for Inorganic analyses are reported on an "as received" basis.

Hydro Geo Chem, Inc.
Project ID: 872002.2

ACZ Project ID: ***L68800***

Sulfate 375.4 - Turbidimetric

ACZ ID	Type	Analyzed	PCN/SCN	QC	Sample	Found	Units	Rec	Lower	Upper	RPD	Limit	Qual
WG243272													
WG243272ICB	ICB	04/22/08 15:46				U	mg/L		-3	3			
WG243272ICV	ICV	04/22/08 15:46	WI080402-2	20.04		21.5	mg/L	107.3	90	110			
WG243272ICB1	ICB	04/22/08 15:55				U	mg/L		-3	3			
WG243272ICV1	ICV	04/22/08 15:55	WI080402-2	20.04		20.4	mg/L	101.8	90	110			
WG243272LFB	LFB	04/22/08 16:23	WI080211-1	10		9	mg/L	90	90	110			
L68772-04AS	AS	04/22/08 16:36	SO4TURB5	10	142	155.1	mg/L	131	90	110			M3
L68772-03DUP	DUP	04/22/08 16:39			360	364	mg/L				1.1	20	
WG243272ICB1	ICB	04/23/08 7:56				U	mg/L		-3	3			
WG243272ICV1	ICV	04/23/08 7:56	WI080402-2	20.04		20.3	mg/L	101.3	90	110			

ACZ Laboratories, Inc.
2773 Downhill Drive Steamboat Springs, CO 80487 (800) 334-5493

Inorganic Extended Qualifier Report

Hydro Geo Chem, Inc.

ACZ Project ID: ***L68800***

ACZ ID	WORKNUM	PARAMETER	METHOD	QUAL	DESCRIPTION
L68800-01	WG243272	Sulfate	375.4 - Turbidimetric	M3	The spike recovery value is unusable since the analyte concentration in the sample is disproportionate to the spike level. The recovery of the associated control sample (LCS or LFB) was acceptable.

Wet Chemistry

The following parameters are not offered for certification or are not covered by AZ certificate #AZ0102.

Sulfate	375.4 - Turbidimetric

ACZ Laboratories, Inc.
2773 Downhill Drive Steamboat Springs, CO 80487 (800) 334-5493

Sample Receipt

Hydro Geo Chem, Inc.
872002.2

ACZ Project ID: L68800
Date Received: 4/22/2008
Received By:
Date Printed: 4/22/2008

Receipt Verification

	YES	NO	NA
1) Does this project require special handling procedures such as CLP protocol?			X
2) Are the custody seals on the cooler intact?			X
3) Are the custody seals on the sample containers intact?			X
4) Is there a Chain of Custody or other directive shipping papers present?	X		
5) Is the Chain of Custody complete?	X		
6) Is the Chain of Custody in agreement with the samples received?	X		
7) Is there enough sample for all requested analyses?	X		
8) Are all samples within holding times for requested analyses?	X		
9) Were all sample containers received intact?	X		
10) Are the temperature blanks present?			X
11) Are the trip blanks (VOA and/or Cyanide) present?			X
12) Are samples requiring no headspace, headspace free?			X
13) Do the samples that require a Foreign Soils Permit have one?			X

Exceptions: If you answered no to any of the above questions, please describe

N/A

Contact (For any discrepancies, the client must be contacted)

N/A

Shipping Containers

Cooler Id	Temp (°C)	Rad (µR/hr)
1947	3.5	21

Client must contact ACZ Project Manager if analysis should not proceed for samples received outside of thermal preservation acceptance criteria.

Notes

ACZ Laboratories, Inc.
2773 Downhill Drive Steamboat Springs, CO 80487 (800) 334-5493

Sample Receipt

Hydro Geo Chem, Inc.
872002.2

ACZ Project ID: L68800
Date Received: 4/22/2008
Received By:

Sample Container Preservation

SAMPLE	CLIENT ID	R < 2	G < 2	BK < 2	Y< 2	YG< 2	B< 2	O < 2	T >12	N/A	RAD	ID
L68800-01	PANAGAKOS									X		

Sample Container Preservation Legend

Abbreviation	Description	Container Type	Preservative/Limits
R	Raw/Nitric	RED	pH must be < 2
B	Filtered/Sulfuric	BLUE	pH must be < 2
BK	Filtered/Nitric	BLACK	pH must be < 2
G	Filtered/Nitric	GREEN	pH must be < 2
O	Raw/Sulfuric	ORANGE	pH must be < 2
P	Raw/NaOH	PURPLE	pH must be > 12 *
T	Raw/NaOH Zinc Acetate	TAN	pH must be > 12
Y	Raw/Sulfuric	YELLOW	pH must be < 2
YG	Raw/Sulfuric	YELLOW GLASS	pH must be < 2
N/A	No preservative needed	Not applicable	
RAD	Gamma/Beta dose rate	Not applicable	must be < 250 µR/hr

* pH check performed by analyst prior to sample preparation

Sample IDs Reviewed By: _____

ACZ Laboratories, Inc.

2773 Downhill Drive Steamboat Springs, CO 80487 (800) 334-5493

CHAIN of CUSTODY

Report to:

Name: Dan Simpson
Company: Hydro GeoChem Inc.
E-mail: dans@hgcinc.com
Address: 51 W. Wetmore Rd Tucson, AZ 85705
Telephone: 520) 293-1500 x133

Copy of Report to:

Name: Jim Norris
Company: HGC Inc.
E-mail: jimn@hgcinc.com
Telephone: 520) 293-1500 x112

Invoice to:

Name: Jim Norris
Company: HGC Inc.
E-mail: jimn@hgcinc.com
Address: 51 W. Wetmore Rd Tucson, AZ 85705
Telephone: 520) 293-1500x112

If sample(s) received past holding time (HT), or if insufficient HT remains to complete analysis before expiration, shall ACZ proceed with requested short HT analyses? YES X NO
If "NO" then ACZ will contact client for further instruction. If neither "YES" nor "NO" is indicated, ACZ will proceed with the requested analyses, even if HT is expired, and data will be qualified.

PROJECT INFORMATION

Quote #: 504-IC
Project/PO #: 8720022
Reporting state for compliance testing: AZ
Sampler's Name: Mark Arneson
Are any samples NRC licensable material? NO

ANALYSES REQUESTED *(attach list or use quote number)*

SAMPLE IDENTIFICATION	DATE:TIME	Matrix	# of Containers	1 SO4
PANAGAKOS	4/21/08: 9:15	GW	1	X
ROGERS-803	4/21/08: 10:10	GW	1	X
SCHWARTZ	4/21/08: 11:52	GW	1	X
BLOMMER	4/21/08: 13:15	GW	1	X
RAY	4/21/08: 14:50	GW	1	X
FULTZ	4/21/08: 15:35	GW	1	X

Matrix: SW (Surface Water) · GW (Ground Water) · WW (Waste Water) · DW (Drinking Water) · SL (Sludge) · SO (Soil) · OL (Oil) · Other

REMARKS/ SAMPLE DISCLOSURES

*PANAGAKOS – Rush Results 24 hr Turnaround SO_4^-

PAGE of

Please refer to ACZ's terms & conditions located on the reverse side of this COC.

RELINQUISHED BY:	DATE:TIME	RECEIVED BY:	DATE:TIME
	4/21/08: 16:40	WPL	4-22-08 10:41

FRMAD050.03.05.02 White - Return with sample. Yellow - Retain for your records.

APPENDIX D

HYDRO GEO CHEM, INC. GROUNDWATER SAMPLING FORMS

HYDRO GEO CHEM, INC.

Groundwater Sampling Form

Project No.	872001.0	Client:	PHELPS DODGE COPPER QUEEN BRANCH
Well ID:	ANDERSON	Date:	3-20-08
ADWR No.	613396	Weather:	clear
Location:	3272 Naco Hwy S, Bisbee, AZ	Collected By:	MH

WELL DATA

Well Depth (ft bis):	236	Static Water Level (ft bmp):	145.46
Casing Diameter (in):	8"	Date/Time:	3-20-08 10:05
Well Use:	all domestic purposes	Point of Measurement:	TOC
3 Casing Volumes:	236x3 = 709	GPS:	12R 601134 utm 3468816
		Elevation:	4596

FIELD SAMPLING DATA

Time	Discharge Rate (gpm)	Total Discharge (gallons)	pH	Temp (°C)	Specific Conductance (µScm)	Color	Odor	Comments
1010	10	0	7.27	18.0	1154	clear	No	open bib at 1010
1015	"	50	7.25	20.5	1150	"	"	
1030	"	200	7.21	21.5	1176	"	"	
1045	"	350	7.24	21.6	1179	"	"	
1100	"	500	7.27	21.6	1180	"	"	
1115	"	650	7.24	21.2	1169	"	"	
1130	"	800	7.25	21.1	1176	"	"	

SAMPLE INFORMATION

Sample ID	Time	Container Type	Volume	No. of Containers	Analysis Method	Preservative	Notes
ANDERSON	11:35	Plastic	250ml	1	300.0	None	Filtered

Additional Comments:

Water System Schematic:

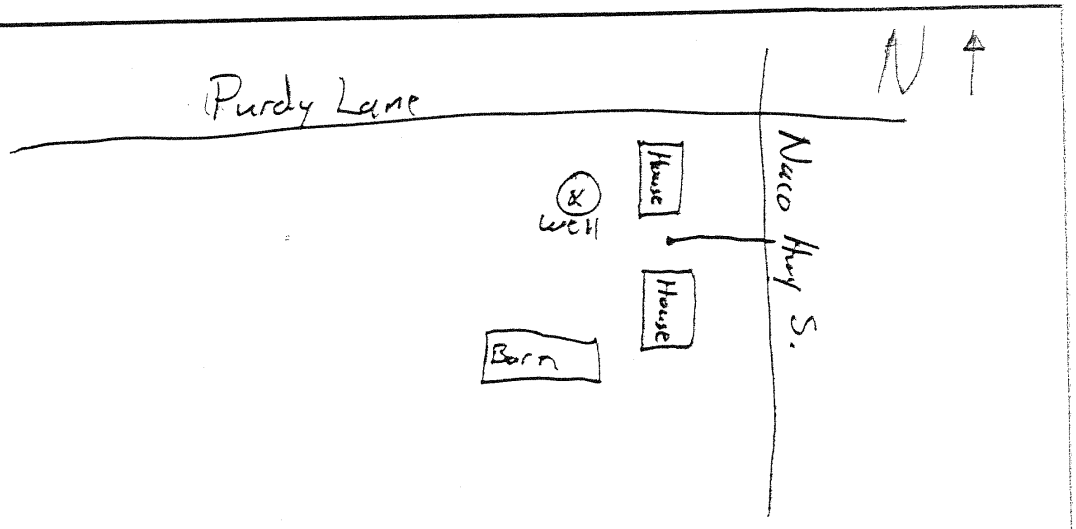

HYDRO GEO CHEM, INC.

Groundwater Sampling Form

Project No.	870001.0	Client:	PHELPS DODGE COPPER QUEEN BRANCH
Well ID:	BANKS	Date:	2/27/08
ADWR No.	55 - 647986	Weather:	Sunny
Location:	620 E Mulberry Lane	Collected By:	MA & KW

WELL DATA

Well Depth (ft bls):	435.8 (owner)	Static Water Level (ft bmp):	~~122.97~~ ← unreliable cant get good reading obstructed
Casing Diameter (in):	6'	Date/Time:	2/27/08 13:21
Well Use:	domestic	Point of Measurement:	T.O.C
3 Casing Volumes:	1 casing 334 x 3 = 1002	GPS:	12R 0606982 UTM 3469205
		Elevation:	4654

FIELD SAMPLING DATA

Time	Discharge Rate (gpm)	Total Discharge (gallons)	pH	Temp (°C)	Specific Conductance (µScm)	Color	Odor	Comments
14:06	8	0	7.49	21.7	990	none	none	
14:10	8	82	7.51	21.7	991	"	"	
14:15	"	72	7.51	21.9	990	"	"	
14:20	"	122	7.53	21.8	986	"	"	
14:25	"	162	7.53	21.8	980	"	"	

SAMPLE INFORMATION

Sample ID	Time	Container Type	Volume	No. of Containers	Analysis Method	Preservative	Notes
BANKS	14:30	plastic	250	1	300.0	N	filtered

Additional Comments: ADWR Reg. existing well, reports well depth @ 445' bls. 435.8' is written on pump house. Poss obstruction 143.9. Very dirty. We are using 208' WL from other well for purge time calculation. 2 households using this well

Water System Schematic:

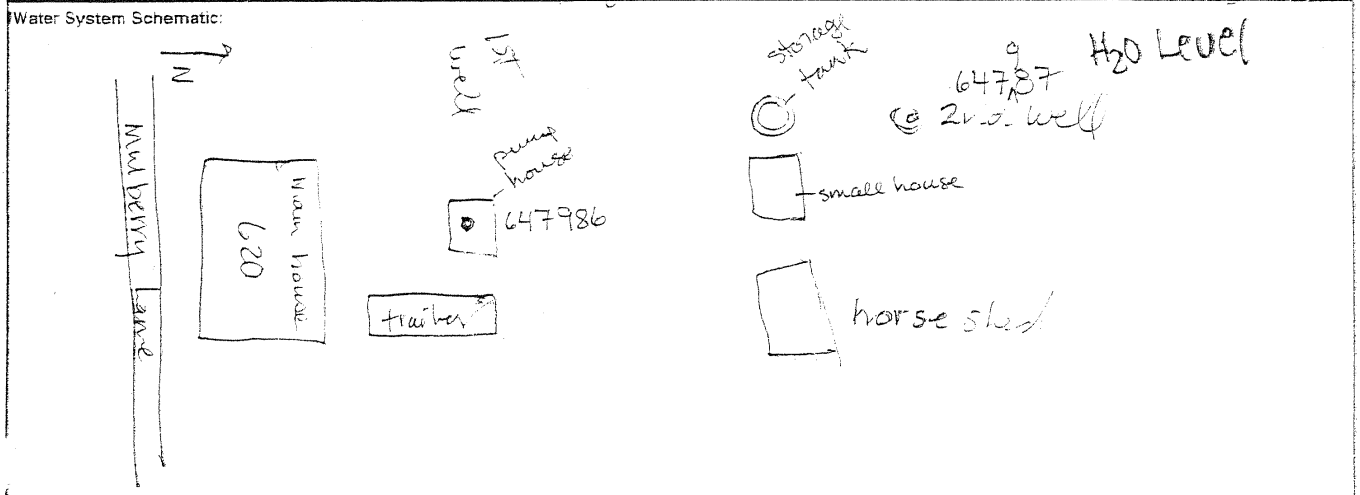

HYDRO GEO CHEM, INC.

Groundwater Sampling Form

Project No.	872001.0	Client:	PHELPS DODGE COPPER QUEEN BRANCH
Well ID:	ANDERSON	Date:	3-20-08
ADWR No.	613396	Weather:	clear
Location:	3272 Naco Hwy S, Bisbee, AZ	Collected By:	MA

WELL DATA

Well Depth (ft bls):	236	Static Water Level (ft bmp):	145.46
Casing Diameter (in):	~~8~~"	Date/Time:	3-20-08 10:05
Well Use:	all domestic purposes	Point of Measurement:	TOC
3 Casing Volumes:	236x3 = 709	GPS:	12R 601134 UTM 3468816
		Elevation:	4596

FIELD SAMPLING DATA

Time	Discharge Rate (gpm)	Total Discharge (gallons)	pH	Temp (°C)	Specific Conductance (µScm)	Color	Odor	Comments
1010	10	0	7.27	16.0	1154	clear	No	open bib at 1010
1015	"	50	7.25	20.5	1150	"	"	
1030	"	200	7.21	21.5	1176	"	"	
1045	"	350	7.24	21.6	1179	"	"	
1100	"	500	7.27	21.6	1180	"	"	
1115	"	650	7.24	21.2	1169	"	"	
1130	"	800	7.25	21.1	1176	"	"	

SAMPLE INFORMATION

Sample ID	Time	Container Type	Volume	No. of Containers	Analysis Method	Preservative	Notes
ANDERSON	11:35	Plastic	250ml	1	300.0	None	Filtered

Additional Comments:

Water System Schematic:

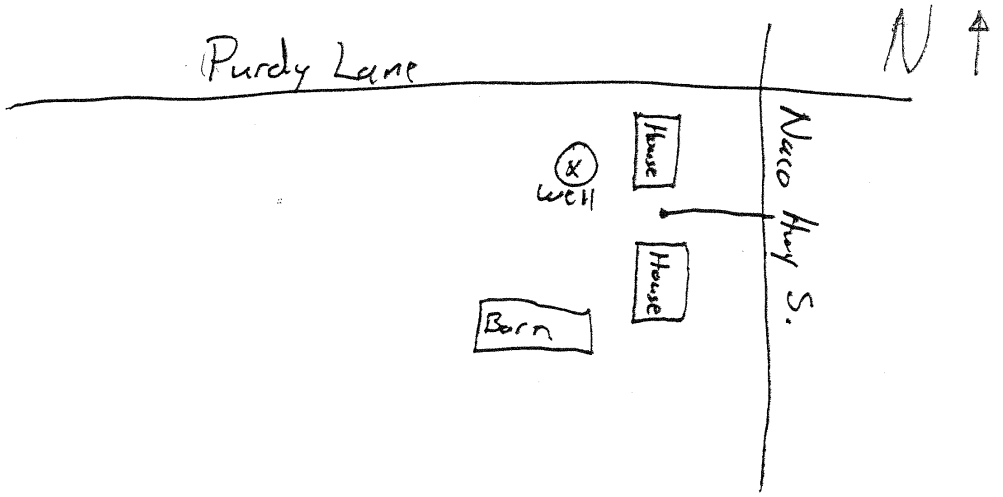

HYDRO GEO CHEM, INC.

Groundwater Sampling Form

Project No.	870001.0	Client:	PHELPS DODGE COPPER QUEEN BRANCH
Well ID:	BANKS	Date:	2/27/08
ADWR No.	55 - 647986	Weather:	sunny,
Location:	620 E Mulberry Lane	Collected By:	MA & KW

WELL DATA

Well Depth (ft bls):	435.8 (owner)	Static Water Level (ft bmp):	~~122.97~~ ← unreliable can't get good reading obstructed
Casing Diameter (in):	6"	Date/Time:	2/27/08 13:21
Well Use:	domestic	Point of Measurement:	T.O.C
3 Casing Volumes:	1 casing 334 x 3 = 1002	GPS:	12R 0606982 UTM 3469205
		Elevation:	4654

FIELD SAMPLING DATA

Time	Discharge Rate (gpm)	Total Discharge (gallons)	pH	Temp (°C)	Specific Conductance (µScm)	Color	Odor	Comments
14:06	8	0	7.49	21.7	990	none	none	
14:10	8	32	7.51	21.7	991	"	"	
14:15	"	72	7.51	21.9	990	"	"	
14:20	"	122	7.53	21.8	986	"	"	
14:25	"	162	7.53	21.8	980	"	"	

SAMPLE INFORMATION

Sample ID	Time	Container Type	Volume	No. of Containers	Analysis Method	Preservative	Notes
BANKS	14:30	plastic	250	1	300.0	N	filtered

Additional Comments: *ADWR keep existing wells reports well depth @ 445' bls. 435.8' is written on pump house. Pass obstruction 143.9. Very dirty. We are using 208' WL from other well for purge time calculation. 2 households using this well

Water System Schematic:

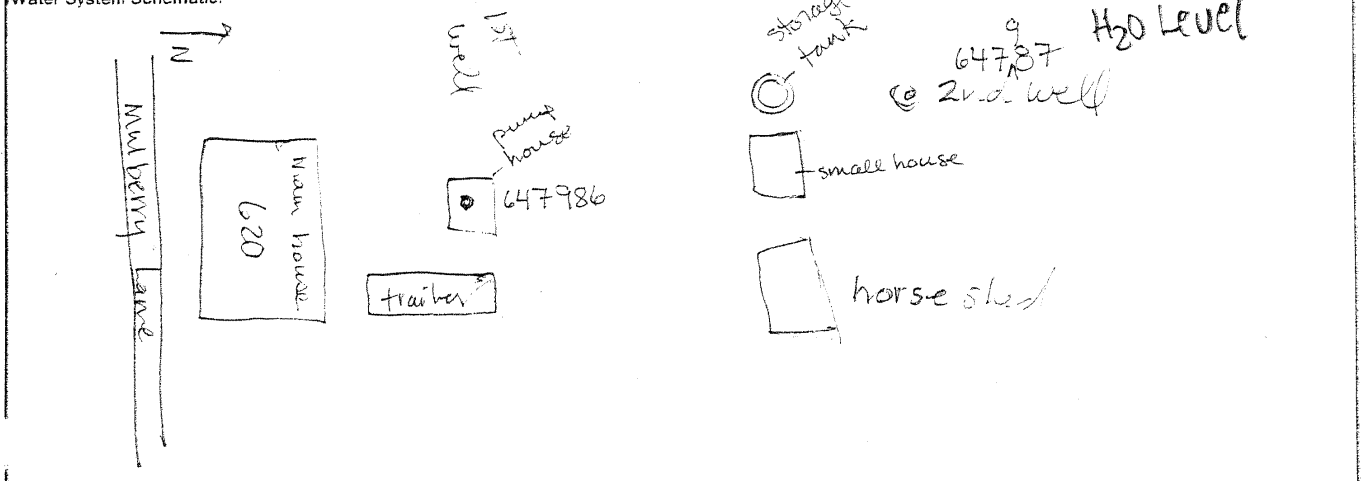

HYDRO GEO CHEM, INC.

Groundwater Sampling Form

Project No.	872001.0	Client:	PHELPS DODGE COPPER QUEEN BRANCH
Well ID:	55-577927	Date:	2-6-08
ADWR No.	BIMA	Weather:	CLEAR
Location:	Arizona St, Bisbee Junction	Collected By:	API MA

WELL DATA

Well Depth (ft bls):	460'	Static Water Level (ft bmp):	OBSTRUCTION AT 350ft
Casing Diameter (in):	4"	Date/Time:	2-6-08 1500
Well Use:	Domestic	Point of Measurement:	TOC
3 Casing Volumes:	~~ap~~ 78 X 3 = 234	GPS: UTM:	3471859 12R 0606003
	234 ÷ 10 = 24 Min	Elevation:	4794

FIELD SAMPLING DATA

Time	Discharge Rate (gpm)	Total Discharge (gallons)	pH	Temp (°C)	Specific Conductance (µScm)	Color	Odor	Comments
1523	10		6.79	17.8	1330	CLEAR	N	—
1524	"		6.65	18.5	1335	"	"	—
1527	"		6.68	20.3	1342	"	"	—
1532	"		6.66	21.1	1324	"	"	—
1536	"		6.68	22.0	1342	"	"	—
1545	"		6.69	22.2	1335	"	"	—
	TOTAL DISCHARGE = 980 G.							

SAMPLE INFORMATION

Sample ID	Time	Container Type	Volume	No. of Containers	Analysis Method	Preservative	Notes
BIMA	1550	PLASTIC	125/250/500	3	300-0	Y/N/N	—
							—

Additional Comments: Mr. Sievold indicated well depth is 460' and well casing is 4"

Water System Schematic:

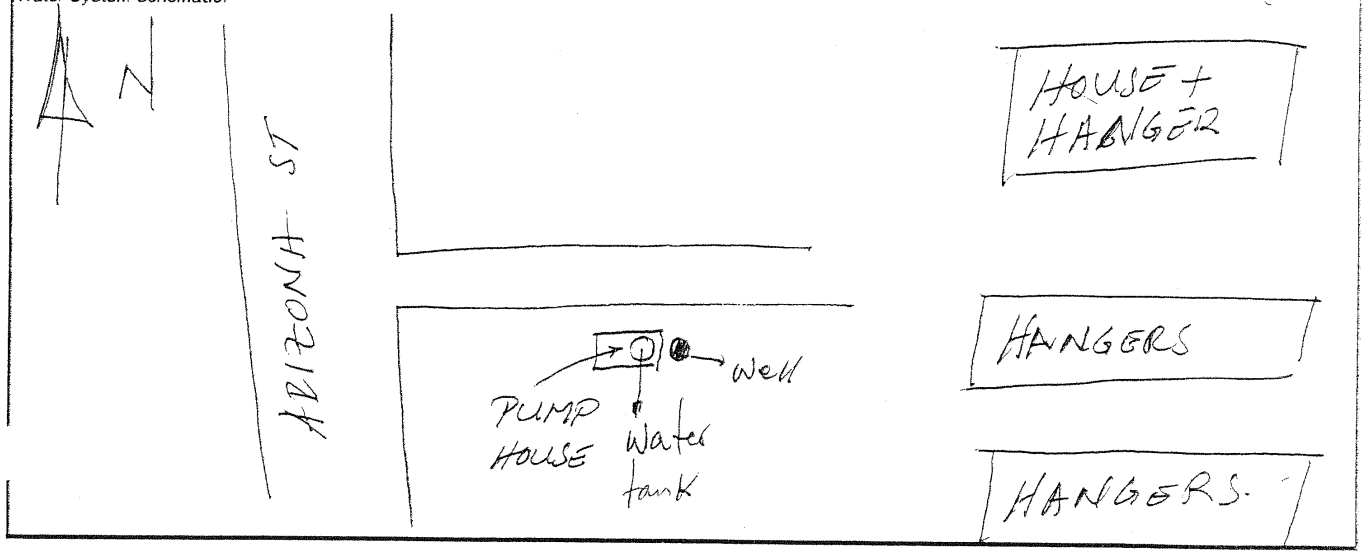

HYDRO GEO CHEM, INC.

Groundwater Sampling Form

Project No.	872001-0	Client:	PHELPS DODGE COPPER QUEEN BRANCH
Well ID:	BLOMMER	Date:	02/05/2008
ADWR No.	~~645536~~ 633472	Weather:	CLEAR
Location:	Barnett Rd San Jose	Collected By:	AP / MA

WELL DATA

Well Depth (ft bls):	350	Static Water Level (ft bmp):	Obstruction at 277'
Casing Diameter (in):	6"	Date/Time:	2-5-08 10:00
Well Use:	Domestic	Point of Measurement:	TOC
3 Casing Volumes:	will purge for stabil.	GPS: UTM	347532 12 R 0602726
		Elevation:	4764 (ft)

FIELD SAMPLING DATA

Time	Discharge Rate (gpm)	Total Discharge (gallons)	pH	Temp (°C)	Specific Conductance (µScm)	Color	Odor	Comments
1000	10		7.34	17.0	720	CLEAR	N	SOME SEDIMENT
1005	"		7.47	17.8	716	"	"	"
1010	"		7.45	20.2	717	"	"	"
1015	"		7.43	20.2	714	CLOUDY	N	BROWNISH and SEDIMENT

TOTAL DISCHARGE = 2006.

SAMPLE INFORMATION

Sample ID	Time	Container Type	Volume	No. of Containers	Analysis Method	Preservative	Notes
BLOMMER	1020	PLASTIC	250	1	300.0	N	—

Additional Comments: ONLY ONE WELL WAS FOUND ON THE PROPERTY AND IT WAS IDED AS "BLOMMER"

Water System Schematic:

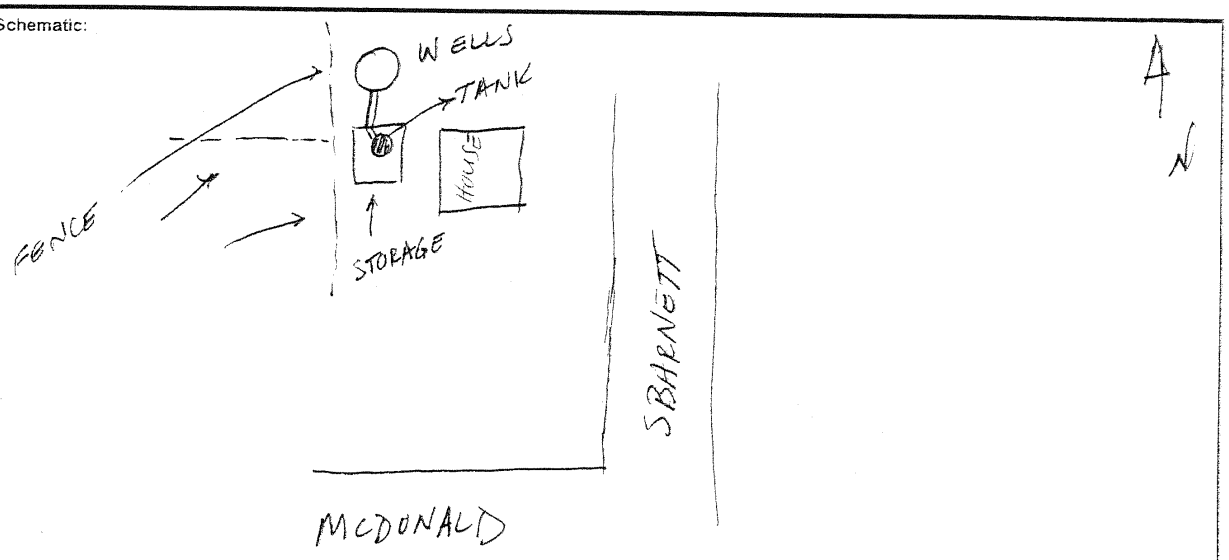

HYDRO GEO CHEM, INC.

Groundwater Sampling Form

Project No.	872001.0	Client:	PHELPS DODGE COPPER QUEEN BRANCH
Well ID:	CHAMBERS	Date:	3-6-08
ADWR No.	55-629807	Weather:	sunny, cool
Location:	3792 S. Towner	Collected By:	KW + MA

WELL DATA

Well Depth (ft bls):	245	Static Water Level (ft bmp):	— unable to measure
Casing Diameter (in):	6	Date/Time:	due to well design
Well Use:	domestic	Point of Measurement:	—
3 Casing Volumes:	unknown	GPS:	UTM 3467385 x 0600024
		Elevation:	4592

FIELD SAMPLING DATA

Time	Discharge Rate (gpm)	Total Discharge (gallons)	pH	Temp (°C)	Specific Conductance (µScm)	Color	Odor	Comments
930	5	0	7.43	13.1	415	~~Non~~ clear	None	
932	5	10	7.60	16.4	411	"	"	
937	5	35	7.70	17.4	408	"	"	
942	5	60	7.72	17.5	408	"	"	
947	5	85	7.73	17.8	408	"	"	

SAMPLE INFORMATION

Sample ID	Time	Container Type	Volume	No. of Containers	Analysis Method	Preservative	Notes
CHAMBERS	0950	plastic	250	1	300.0	N	filtered
DUP030608	"	"	"	1	300.0	N	"

Additional Comments: FB030608 — Former Sloan property. Old address before the big re-numbering was 221 D Street. D Street now is Towner. Purge for stability. Well in regular use

Water System Schematic:

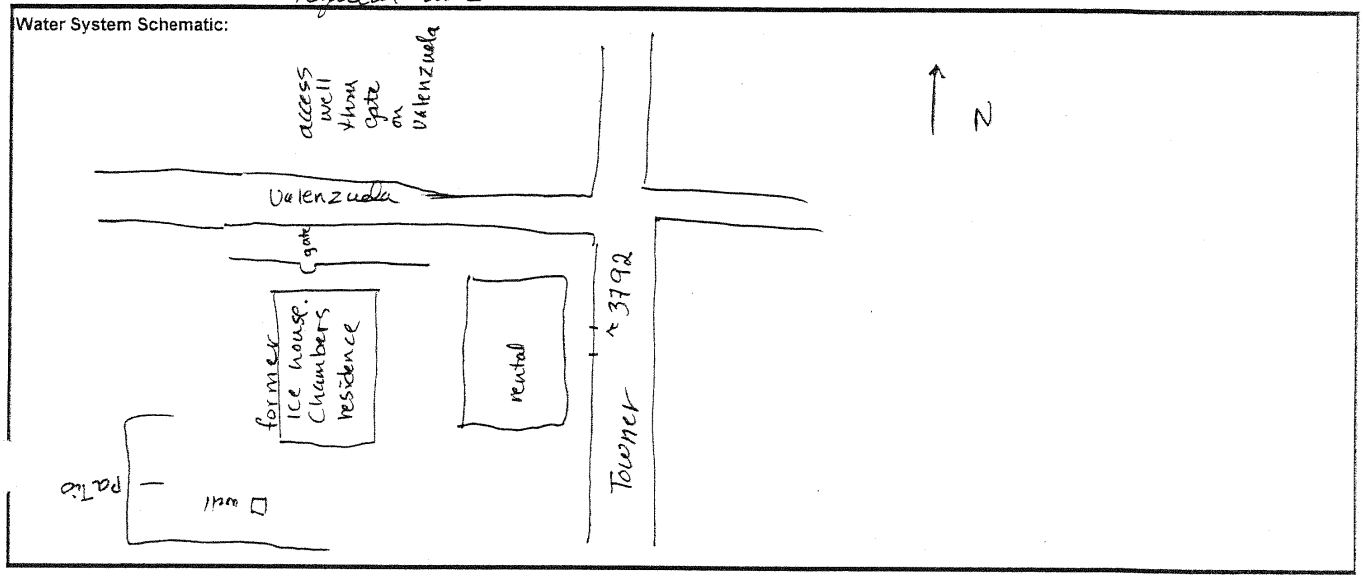

HYDRO GEO CHEM, INC.

Groundwater Sampling Form

Project No.	872001.0	Client:	PHELPS DODGE COPPER QUEEN BRANCH
Well ID:	COOPER, Charles	Date:	03/04/08
ADWR No.	55-637069	Weather:	sunny, cool
Location:	1497 W. Purdy Lane	Collected By:	KW + MA

WELL DATA

Well Depth (ft bls):	220	Static Water Level (ft bmp):	155.08 bTS
Casing Diameter (in):	6	Date/Time:	03/04/08 8:03
Well Use:	domestic	Point of Measurement:	T.O.C.
3 Casing Volumes:	95.4x3=286	GPS:	12R 0601350 E 3468915
		Elevation:	4607

FIELD SAMPLING DATA

Time	Discharge Rate (gpm)	Total Discharge (gallons)	pH	Temp (°C)	Specific Conductance (µScm)	Color	Odor	Comments
8:22	6	6	6.95	19.5	1902	clear	none	few light brown flakes
8:26	"	30	7.01	19.9	1914	"	"	very few flakes
8:30	"	54	7.02	19.9	1914	"	"	" " "
8:34	"	78	7.05	20.4	1908	"	"	" " "
8:41	"	120	7.05	20.0	1910	"	"	no more flakes
8:48	"	162	7.03	20.9	1909	"	"	"
8:55	"	204	7.02	20.8	1892	"	"	"

SAMPLE INFORMATION

Sample ID	Time	Container Type	Volume	No. of Containers	Analysis Method	Preservative	Notes
COOPER, C	9:00	plastic	250	1	300.0	N	filtered

Additional Comments: Family of 4, well is well used. When pump is on it pushes water into leaking u.g. pipe behind shed as well as hose. Discharge is therefore greater overall than 7gpm from bib

Water System Schematic:

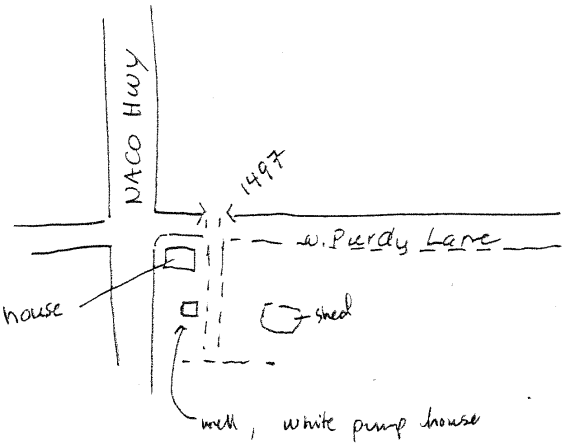

HYDRO GEO CHEM, INC.

Groundwater Sampling Form

Project No.	872002.2	Client:	PHELPS DODGE COPPER QUEEN BRANCH
Well ID:	COOPER, Teresa	Date:	2-14-08
ADWR No.	55- 623564	Weather:	windy, pt cloudy
Location:	2171 S. Naco Hwy San Jose	Collected By:	KW & AP

WELL DATA

Well Depth (ft bls):	325	Static Water Level (ft bmp):	unable to measure
Casing Diameter (in):	6"	Date/Time:	2-14-08
Well Use:	domestic	Point of Measurement:	—
3 Casing Volumes:		GPS:	UTM 3471687 12R 0602138
		Elevation:	4759

FIELD SAMPLING DATA

Time	Discharge Rate (gpm)	Total Discharge (gallons)	pH	Temp (°C)	Specific Conductance (µScm)	Color	Odor	Comments
9:53	—	—	7.63	14.1	371	clear	none	composite sal
								few brown flakey
								sediments

SAMPLE INFORMATION

Sample ID	Time	Container Type	Volume	No. of Containers	Analysis Method	Preservative	Notes
COOPER	10:00	plastic	HS/HP/SO⁴	3	300.0	Y/N/N	composite

Additional Comments: No access to take WL or sample from well head. Will take composite sample from storage tank. Pressure tank on/off ~ every 5 minutes. 3 people + one commercial venture using this well

Water System Schematic:

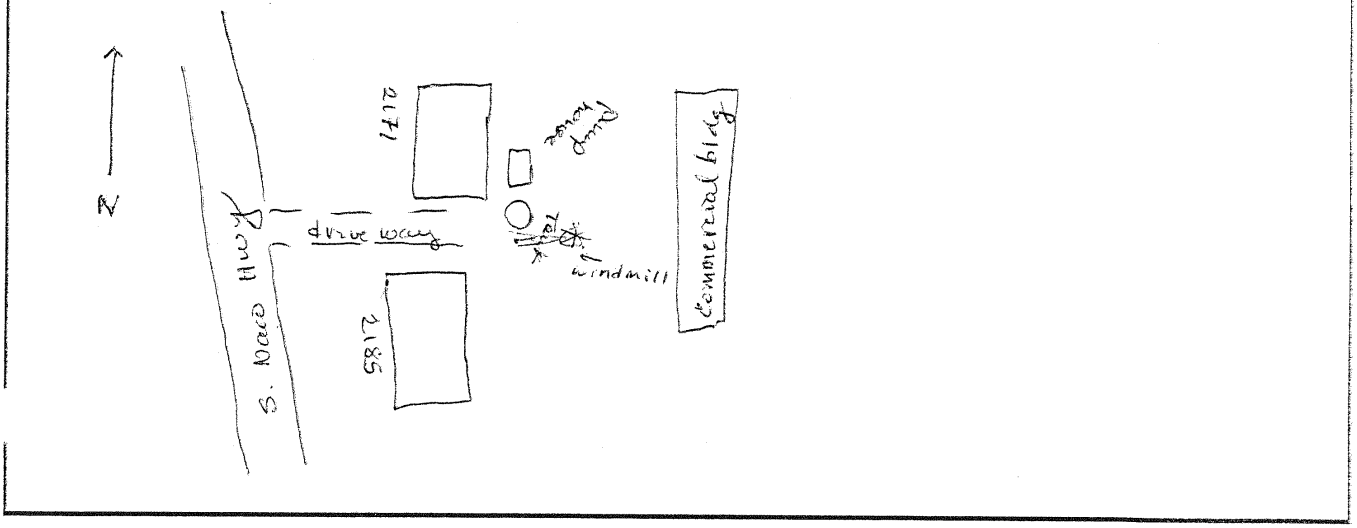

HYDRO GEO CHEM, INC.

Groundwater Sampling Form

Project No.	872002.2	Client:	PHELPS DODGE COPPER QUEEN BRANCH
ell ID:	Dodson	Date:	2/28/08
ADWR No.	55-644927	Weather:	Overcast, Windy
Location:	235 Purdy Lane Bisbee AZ 85603	Collected By:	Arneson / Thomson

WELL DATA

Well Depth (ft bls):	200' bls	Static Water Level (ft bmp):	74' bls measured on 6-2002
Casing Diameter (in):	6"	Date/Time:	2/28/08 / NA
Well Use:	Domestic Supply	Point of Measurement:	Top of Casing
3 Casing Volumes:	587 gal	GPS:	12R 0622599 UTM 3469065
		Elevation:	4644 amsl

FIELD SAMPLING DATA

Time	Discharge Rate (gpm)	Total Discharge (gallons)	pH	Temp (°C)	Specific Conductance (uScm)	Color	Odor	Comments
1136	3	3	7.48	14.1	879	Clear	None	1135 opened back up
1140	3	15	7.56	17.6	868			
1144	3	27	7.60	18.1	858			
1147	3	36	7.61	17.8	857	"	"	

SAMPLE INFORMATION

Sample ID	Time	Container Type	Volume	No. of Containers	Analysis Method	Preservative	Notes
DODSON	1150	Plastic	1L/1L	3	300.0	HNO3 None	

Additional Comments: Could not sound well as probe was too large for access hole in well can. → Purged well until Ph/EC and Temp parameters stabilized

Water System Schematic:

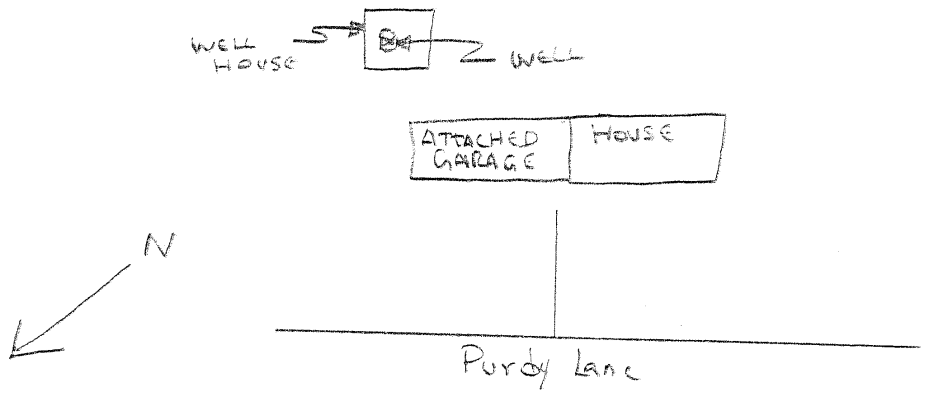

HYDRO GEO CHEM, INC.

Groundwater Sampling Form

Project No.	872001.0	Client:	PHELPS DODGE COPPER QUEEN BRANCH
Well ID:	EAST	Date:	02/08/2008
ADWR No.	599796	Weather:	CLEAR
Location:	BISBEE JUNCTION	Collected By:	AP/MA

WELL DATA

Well Depth (ft bis):	125(ft)	Static Water Level (ft bmp):	50.20
Casing Diameter (in):	6"	Date/Time:	02/08/2008
Well Use:		Point of Measurement:	TOC
3 Casing Volumes:	110 x 3 = 330 ÷ 15 = 22 min	GPS: UTM:	3468713 12R 0607076
		Elevation:	

FIELD SAMPLING DATA

Time	Discharge Rate (gpm)	Total Discharge (gallons)	pH	Temp (°C)	Specific Conductance (µScm)	Color	Odor	Comments
0839	15	15	7.07	17.4	562	CLEAR	N	
0841	"	45	7.27	19.1	423	"	"	
0845	"	105	7.42	19.6	416	"	"	
0848	"	150	7.46	19.8	420	"	"	
0856	"	180	7.45	19.9	423	"	"	

SAMPLE INFORMATION

Sample ID	Time	Container Type	Volume	No. of Containers	Analysis Method	Preservative	Notes
EAST	0900	PLASTIC	125/250 500	3	300.0	Y/N/N	-

Additional Comments:

Water System Schematic:



HYDRO GEO CHEM, INC.

Groundwater Sampling Form

Project No.	822001.0	Client:	PHELPS DODGE COPPER QUEEN BRANCH
Well ID:	55-805641-L	Date:	3-11-08
ADWR No.	EPPELE	Weather:	clear, breezy
Location:	8 Mulberry Lane, Bisbee, AZ	Collected By:	MA

WELL DATA

Well Depth (ft bls):	265	Static Water Level (ft bmp):	29.52
Casing Diameter (in):	8"	Date/Time:	3-11-08
Well Use:	Domestic drinking water / Irrigation	Point of Measurement:	TOC
3 Casing Volumes:	615 = 1 case vol.	GPS:	12R 0607159 UTM 3469230
	3 casing Vol = 1845 gal = 205 min	Elevation:	4640

FIELD SAMPLING DATA

Time	Discharge Rate (gpm)	Total Discharge (gallons)	pH	Temp (°C)	Specific Conductance (µScm)	Color	Odor	Comments
1143	9	9	7.00	15.6	744	Clear	None	
1146	9	36	7.26	20.1	742			
1151	9	81	7.45	21.2	752			
1203	9	189	7.42	21.6	757			
1212	9	270	7.41	21.3	759			
1243	9	675	7.53	21.4	722			
1255	16	979	7.88	21.4	644	Slight tan	None	
1256	well pumped dry				Recovery			
1330			7.98	21.4	646			

SAMPLE INFORMATION

Sample ID	Time	Container Type	Volume	No. of Containers	Analysis Method	Preservative	Notes
EPPELE 641	1330	Plastic	250 ml	1	300.0	None	Filtered 30f

Additional Comments: Difficult to determine casing dia. but is between 7" and 9"

Water System Schematic:



HYDRO GEO CHEM, INC.

Groundwater Sampling Form

Project No.	872001.0	Client:	PHELPS DODGE COPPER QUEEN BRANCH
Well ID:	FRANCO	Date:	02/06/2008
ADWR No.	500101	Weather:	CLEAR
Location:	3245 S. Franco Loop Bisbee, AZ	Collected By:	API MA

WELL DATA

Well Depth (ft bis):	200'	Static Water Level (ft bmp):	NA
Casing Diameter (in):	6"	Date/Time:	02/06/2008
Well Use:	DOMESTIC	Point of Measurement:	-
3 Casing Volumes:	59X3=177÷25=8 min	GPS: UTM	3468828 12R 0602851
		Elevation:	4619

FIELD SAMPLING DATA

Time	Discharge Rate (gpm)	Total Discharge (gallons)	pH	Temp (°C)	Specific Conductance (µScm)	Color	Odor	Comments
1128	25		7.48	21.3	1306	~~CLEAR~~ Gray	N	—
1131	"		7.49	20.1	1300	CLEAR	"	—
1134	"		7.47	19.6	1301	"	"	—
TOTAL DISCHARGE = 2006.								

SAMPLE INFORMATION

Sample ID	Time	Container Type	Volume	No. of Containers	Analysis Method	Preservative	Notes
FRANCO	1136	PLASTIC	250	1	300.0	N	

Additional Comments: DUE TO LACK OF A DIRECT OUTLET, A BIB FROM THE HOUSE #3 WAS USED - THE WATER IS USED BY FOUR HOUSES ON THIS PROPERTY
A piece of Rope is blocking hole for w/l measurements - could not remove

Water System Schematic:

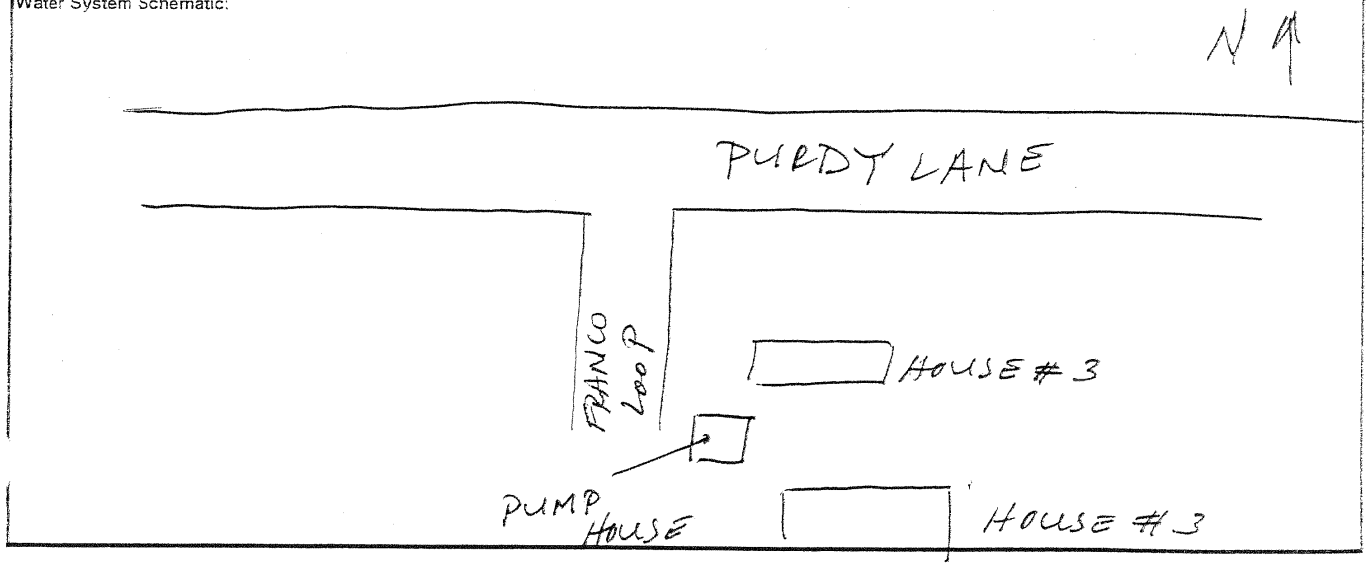

HYDRO GEO CHEM, INC.

Groundwater Sampling Form

Project No.	872001.0	Client:	PHELPS DODGE COPPER QUEEN BRANCH
Well ID:	FULTZ	Date:	2/27/08
ADWR No.	55- 212447	Weather:	Sunny
Location:	694 E Border Rd Bisbee Junction	Collected By:	KW & MA

WELL DATA

Well Depth (ft bls):	300	Static Water Level (ft bmp):	unable to measure - port hole too tight
Casing Diameter (in):	8	Date/Time:	2/27/08 —
Well Use:	domestic	Point of Measurement:	T.O.C
3 Casing Volumes:	460 gal = 1 casing x3 = 1379	GPS:	12R 0607151 x UTM 3469068
		Elevation:	4694

FIELD SAMPLING DATA

Time	Discharge Rate (gpm)	Total Discharge (gallons)	pH	Temp (°C)	Specific Conductance (µScm)	Color	Odor	Comments
15:13	10gpm	10	6.73	18.7	1813	none	none	
15:18		60	6.76	20.6	1824	"	"	
15:23		110	6.78	21.3	1837	"	"	
15:28		160	6.80	21.8	1822	"	"	
15:33		210	6.81	21.7	1818	"	"	
15:38		260	7.03	21.2	1809	"	"	
15:42		310	6.76	21.2	1816	"	"	
15:45		340	6.76	21.1	1827	"	"	

SAMPLE INFORMATION

Sample ID	Time	Container Type	Volume	No. of Containers	Analysis Method	Preservative	Notes
FULTZ	15:45	plastic	250	1	300.0	N	filtered

Additional Comments: 2nd GPS reading 12R 0607151. 2006 WL of 124' used for casing volume calculations. House is still connected to NWC. Well drilled in 2006 - used for animals irrigation + some human drinking

Water System Schematic:

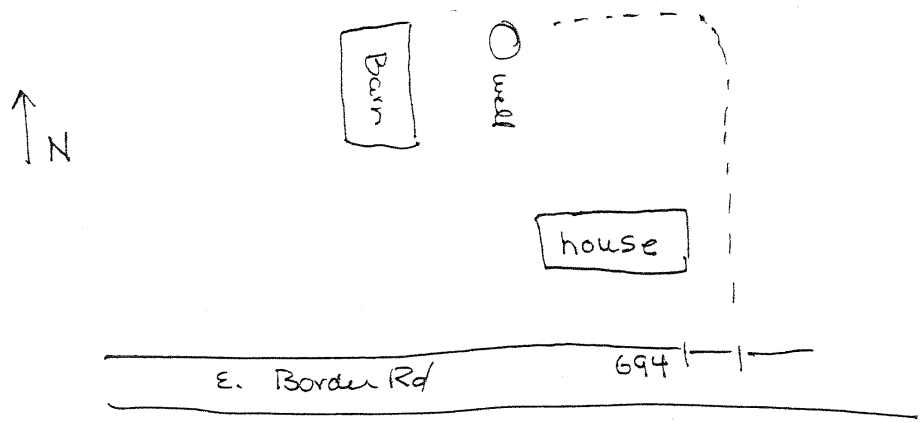

HYDRO GEO CHEM, INC.

Groundwater Sampling Form

Project No.	872001.0	Client:	PHELPS DODGE COPPER QUEEN BRANCH
Well ID:	GARNER 635	Date:	02/04/2008
ADWR No.	55-587635	Weather:	CLOUDY - WINDY
Location:	1027 W. PURDY LANE Bisbee, AZ	Collected By:	AP/MA

WELL DATA

Well Depth (ft bls):	680	Static Water Level (ft bmp):	193.20
Casing Diameter (in):	12"	Date/Time:	02/04/2008
Well Use:	Domestic	Point of Measurement:	TOC
3 Casing Volumes:	2960X3 = 8580 @ 20gpm	GPS: UTM:	3468972 12R 0602664
730 min purge		Elevation:	4616

FIELD SAMPLING DATA

Time	Discharge Rate (gpm)	Total Discharge (gallons)	pH	Temp (°C)	Specific Conductance (µScm)	Color	Odor	Comments
11:45	20	100	7.71	18.1	473	CLEAR	N	Open b.h at 11:40
11:50	"	200	7.68	21.0	474	"	"	
11:55	"	300	7.70	21.3	478	"	"	
12:00	"	400	7.67	21.3	476	"	"	
12:05	"	500	7.61	22.7	479	"	"	
TOTAL DISCHARGE =						500 G.		

SAMPLE INFORMATION

Sample ID	Time	Container Type	Volume	No. of Containers	Analysis Method	Preservative	Notes
GARNER635	1210	PLASTIC	125/250	1/1	300.0	Y/N	
GARNER635	1210	PLASTIC	500	1	300.0	N	

Additional Comments:

* AKA GW-47

Water System Schematic:

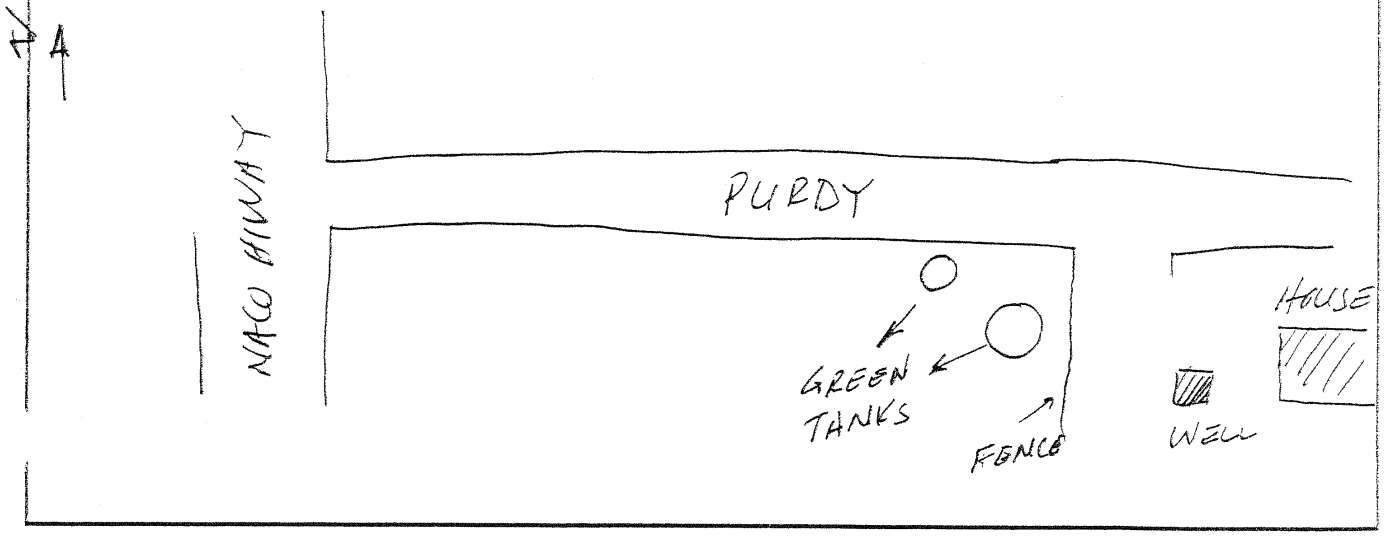

HYDRO GEO CHEM, INC.

Groundwater Sampling Form

Project No.	872001.0	Client:	PHELPS DODGE COPPER QUEEN BRANCH
ell ID:	HOBAN	Date:	2/27/08
ADWR No.	805290 805290	Weather:	sunny, breezy
Location:	1385 W. Purdy Lane	Collected By:	KW + MA

WELL DATA

Well Depth (ft bls):	316	Static Water Level (ft bmp):	163.05
Casing Diameter (in):	6	Date/Time:	2/27/08 11:09
Well Use:	domestic	Point of Measurement:	T.O.C.
3 Casing Volumes:	225gal x 3 = 675 gal	GPS:	WTM 346887 8 12R 0601706
	45 min	Elevation:	4588

FIELD SAMPLING DATA

Time	Discharge Rate (gpm)	Total Discharge (gallons)	pH	Temp (°C)	Specific Conductance (µScm)	Color	Odor	Comments
11:26	15	45	7.03	19.7	1317	clear	none	
11:31		120	7.00	21.4	1304	"	"	
11:36		795	6.99	21.7	1266	"	"	
11:41		270	7.03	21.5	1283	"	"	
11:46		345	6.98	21.9	1335	"	"	
11:51		420	7.00	21.9	1376	"	"	
11:56		495	6.92	22.2	1377	"	"	
12:01		570	6.94	22.1	1369	"	"	
12:06		645	6.93	22.2	1362	"	"	
12:11		720	6.93	22.1	1359			

SAMPLE INFORMATION

Sample ID	Time	Container Type	Volume	No. of Containers	Analysis Method	Preservative	Notes
HOBAN	12:15	plastic	250	1	300.0	N	filtered

Additional Comments:

Water System Schematic:

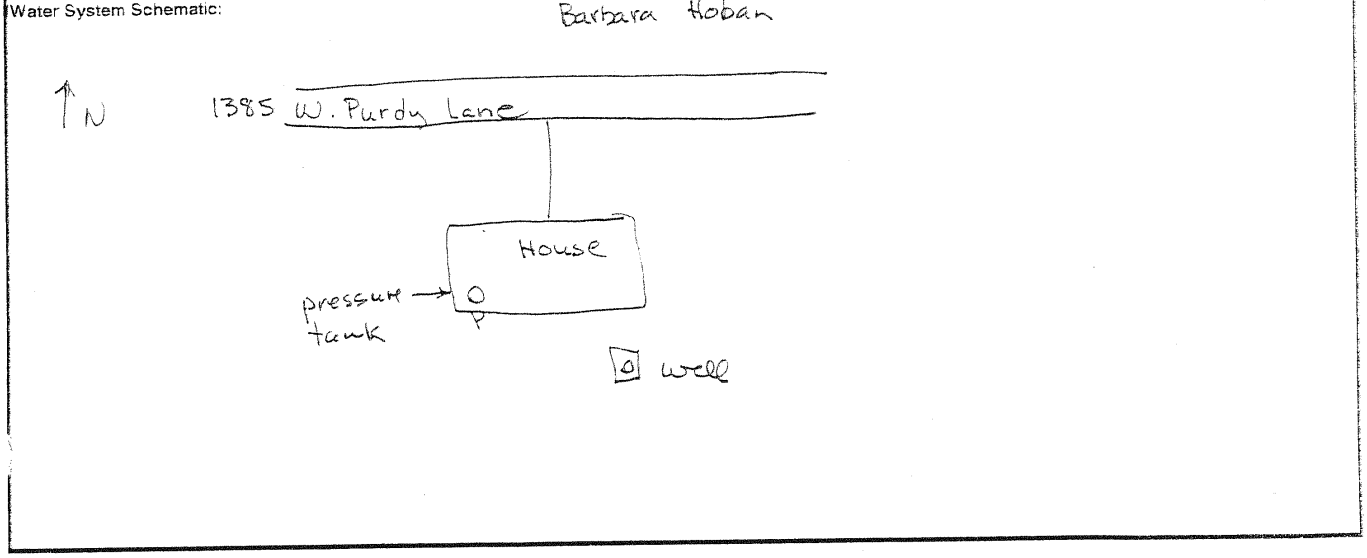

HYDRO GEO CHEM, INC.

Groundwater Sampling Form

Project No.	872001.0	Client:	PHELPS DODGE COPPER QUEEN BRANCH
Well ID:	HOWARD	Date:	3-4-08
ADWR No.	No Record	Weather:	Sunny, Cool
Location:	3269 S. Naco Hwy	Collected By:	MH/KW

WELL DATA

Well Depth (ft bls):	est 200' per owner	Static Water Level (ft bmp):	150.10
Casing Diameter (in):	6"	Date/Time:	3-4-08
Well Use:	domestic	Point of Measurement:	TOC
3 Casing Volumes:	733 x 3 = 220	GPS:	601291 N 3468769 E
		Elevation:	4595

FIELD SAMPLING DATA

Time	Discharge Rate (gpm)	Total Discharge (gallons)	pH	Temp (°C)	Specific Conductance (µScm)	Color	Odor	Comments
17:52	10	16	6.96	20.0	1259	Clear	No	
17:54	"	30	7.03	20.4	1199	"	"	
17:58	"	70	7.04	20.6	1267	"	"	
18:01	"	100	7.06	20.5	1288	"	"	
18:04	"	130	7.06	20.4	1280	"	"	

SAMPLE INFORMATION

Sample ID	Time	Container Type	Volume	No. of Containers	Analysis Method	Preservative	Notes
HOWARD	18:10	Plastic	250	1	300.0	N	

Additional Comments: Receiving bottled water for drinking. Well is in regular use.

Water System Schematic:

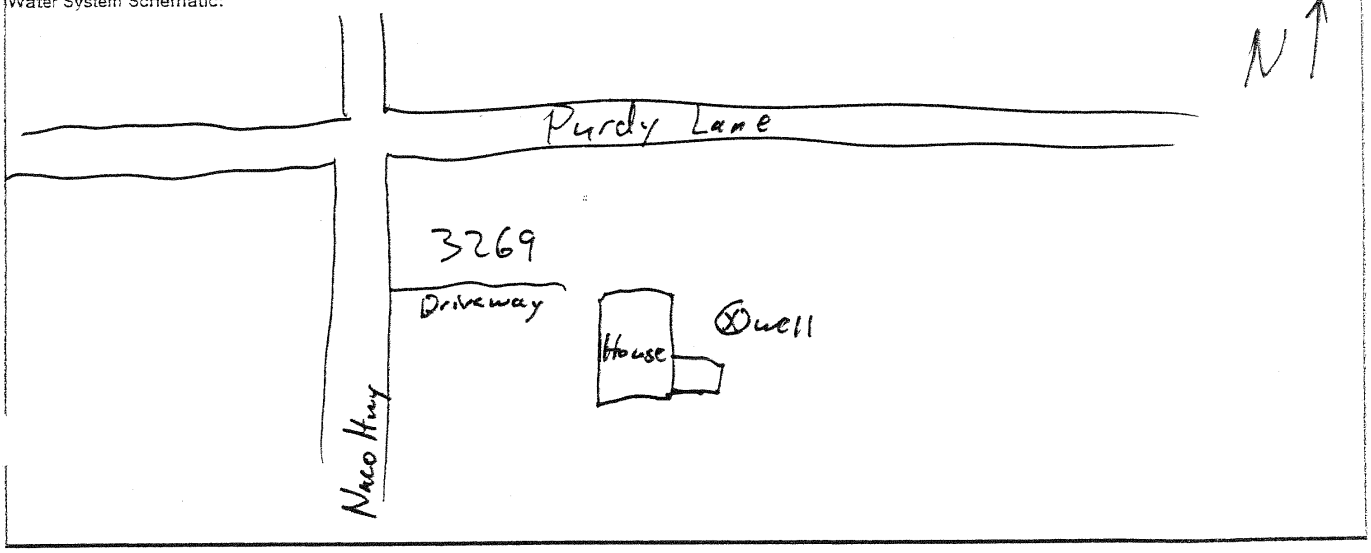

HYDRO GEO CHEM, INC.

Groundwater Sampling Form

Project No.	872001.0	Client:	PHELPS DODGE COPPER QUEEN BRANCH
Well ID:	~~AP 209744~~ KEEFER	Date:	02/06/2008
ADWR No.	209744	Weather:	CLEAR
Location:	Naco, AZ	Collected By:	AP/MA

WELL DATA

Well Depth (ft bis):	250'	Static Water Level (ft bmp):	134.67
Casing Diameter (in):	NA	Date/Time:	02/06/2008
Well Use:	Domestic	Point of Measurement:	toc
3 Casing Volumes:	PURGED TILL STABILITY	GPS: UTM:	346812 mE 3599881
		Elevation:	4567

FIELD SAMPLING DATA

Time	Discharge Rate (gpm)	Total Discharge (gallons)	pH	Temp (°C)	Specific Conductance (µScm)	Color	Odor	Comments
0946	14	14	6.75	12.5	396	clear	None	open bib at 845
0450	"	70	7.29	17.2	354	"	"	
0452	"		7.53	19.1	372	"	"	
0855	"		7.71	16.9	367	"	"	
0858	"		7.70	19.0	378	"	"	
TOTAL		~~GAL~~ DISCHARGE =					~~286~~ 336	

SAMPLE INFORMATION

Sample ID	Time	Container Type	Volume	No. of Containers	Analysis Method	Preservative	Notes
KEEFER	0900	Plastic	250	1	300.0	None	

Additional Comments: This is the only well on this property

Water System Schematic:

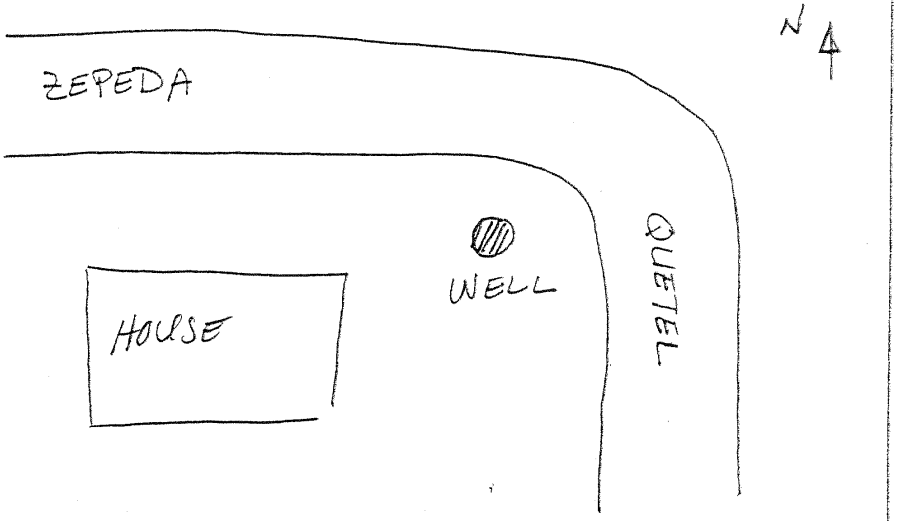

HYDRO GEO CHEM, INC.

Groundwater Sampling Form

Project No.	872001.0	Client:	PHELPS DODGE COPPER QUEEN BRANCH
Well ID:	MCCONNELL 268 Virgin	Date:	2/22/08
ADWR No.	55-570268	Weather:	Cloudy
Location:	1463 Purdy Lane Bisbee, AZ 85603	Collected By:	Arnason / Thompson

WELL DATA

Well Depth (ft bls):	216	Static Water Level (ft bmp):	156.15
Casing Diameter (in):	6"	Date/Time:	2-22-08 / 13:15
Well Use:	Domestic (not currently in use)	Point of Measurement:	Top of Casing
3 Casing Volumes:	264 gal	GPS:	12R 0601463 UTM 3460944
		Elevation:	4604' AMSL

FIELD SAMPLING DATA

Time	Discharge Rate (gpm)	Total Discharge (gallons)	pH	Temp (°C)	Specific Conductance (uScm)	Color	Odor	Comments
1330	10	10	7.21	16.2	1424	Clear	None	ON at 1320
1337	10	40	7.26	19.7	1437	"	"	
1337	10	80	7.19	21.1	1435	"	"	
1343	10	140	7.21	21.1	1435	"	"	

SAMPLE INFORMATION

Sample ID	Time	Container Type	Volume	No. of Containers	Analysis Method	Preservative	Notes
MCCONNELL 268	1350	Plastic	250	1	300.0	None	Filtered

Additional Comments:

Water System Schematic:

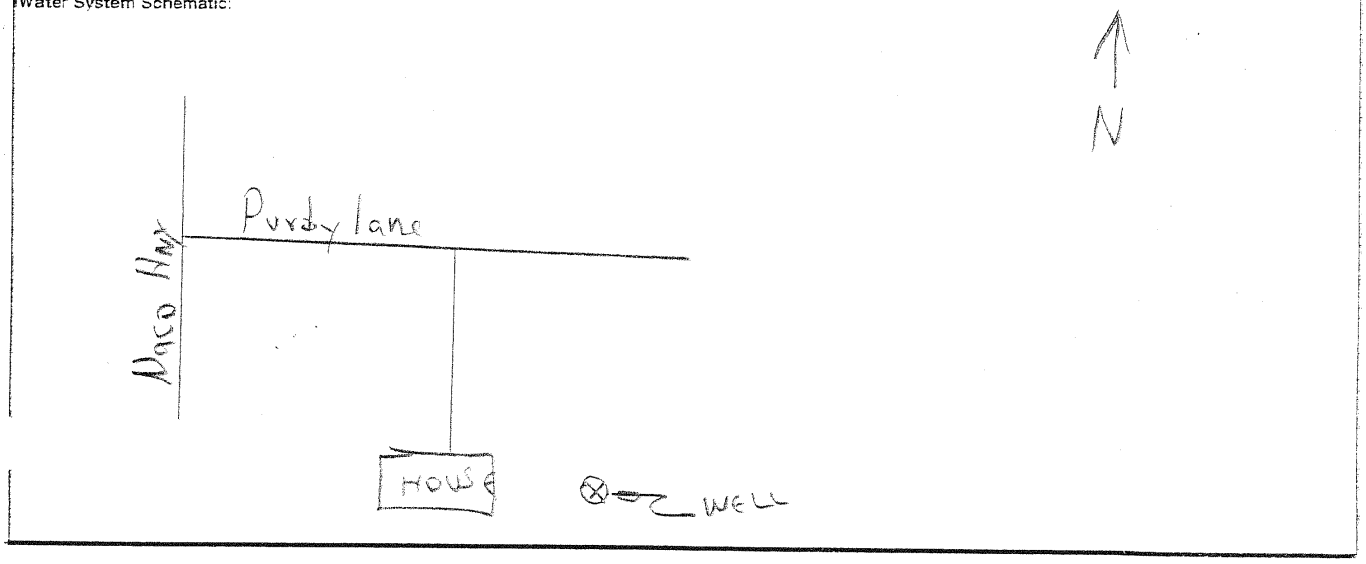

HYDRO GEO CHEM, INC.

Groundwater Sampling Form

Project No.	872001.0	Client:	PHELPS DODGE COPPER QUEEN BRANCH
Well ID:	~~Olivarria~~ (Metzler)	Date:	03-05-08
ADWR No.	35-71891 no 55 reg #	Weather:	sunny breezy cool
Location:	2313 Sunflower St Bisbee (SJ area)	Collected By:	MA + KW

WELL DATA

Well Depth (ft bls):	351	Static Water Level (ft bmp):	288.30
Casing Diameter (in):	6	Date/Time:	03.05.08 9:10
Well Use:	domestic	Point of Measurement:	T.O.C
3 Casing Volumes:	92.5 gal x 3 = 277.6	GPS:	12R 0602094 utm 3471380
yard is flooding - parameters stable		Elevation:	4733

FIELD SAMPLING DATA

Time	Discharge Rate (gpm)	Total Discharge (gallons)	pH	Temp (°C)	Specific Conductance (µScm)	Color	Odor	Comments
9:34	5	0	7.26	19.2	1046	clear	none	
9:39	"	25	7.25	21.0	1071	"	"	
9:44	"	50	7.26	21.5	1058	"	"	
9:49	"	75	7.25	21.9	1063	"	"	
9:54	"	100	7.27	21.5	1055	"	"	
9:59	"	125	7.26	21.7	1071	"	"	
10:04	"	150	7.27	21.6	1055			

SAMPLE INFORMATION

Sample ID	Time	Container Type	Volume	No. of Containers	Analysis Method	Preservative	Notes
METZLER	10:10	plastic	250	1	300.0	N	

Additional Comments: D.24.24.5 dbb 35-71891 Metzler & Olivarria residence. Well used well by several family members. Parameters stable, yard flooding

Water System Schematic:

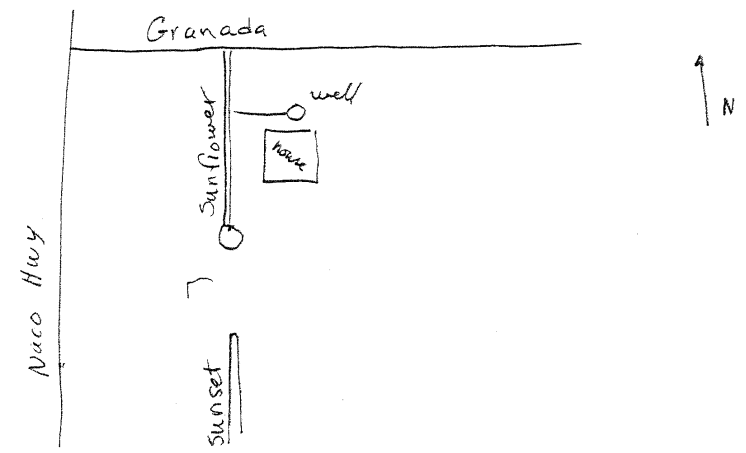

Sunset + Sunflower do not connect to one another but are N-S extensions

HYDRO GEO CHEM, INC.

Groundwater Sampling Form

oject No.	872002.2	Client:	PHELPS DODGE COPPER QUEEN BRANCH
Well ID:	TM-15 MILLER	Date:	2/27/08
ADWR No.	522699	Weather:	sunny breezy
Location:	D-24-24-6 bcc Willson Road	Collected By:	MA + KW

WELL DATA

Well Depth (ft bls):	325	Static Water Level (ft bmp):	294.90
Casing Diameter (in):	4"	Date/Time:	2/27/08 9:20
Well Use:	monitoring (Domestic)	Point of Measurement:	T.O.C
3 Casing Volumes:	30 x 3 = 90 (161)	GPS:	UTM 3471436 12R 0599618
22 gal x 3 = 61 = 3 Casing V	9 min purge	Elevation:	4765

FIELD SAMPLING DATA

Time	Discharge Rate (gpm)	Total Discharge (gallons)	pH	Temp (°C)	Specific Conductance (µScm)	Color	Odor	Comments
9:56	7	0	7.71	18.9	345	clear	none	
9:58		14	7.89	21.2	348	"	"	
10:01		35	7.81	21.7	346	"	"	
10:04		63	7.73	21.8	344	"	"	
10:06	70	77	7.66	21.9	344	"	"	

SAMPLE INFORMATION

Sample ID	Time	Container Type	Volume	No. of Containers	Analysis Method	Preservative	Notes
TM-15 MILLER	10:07	plastic	125/250/250	3	300.0	Y/N/N	

Additional Comments: Sounder hung up @ 147'

Water System Schematic:

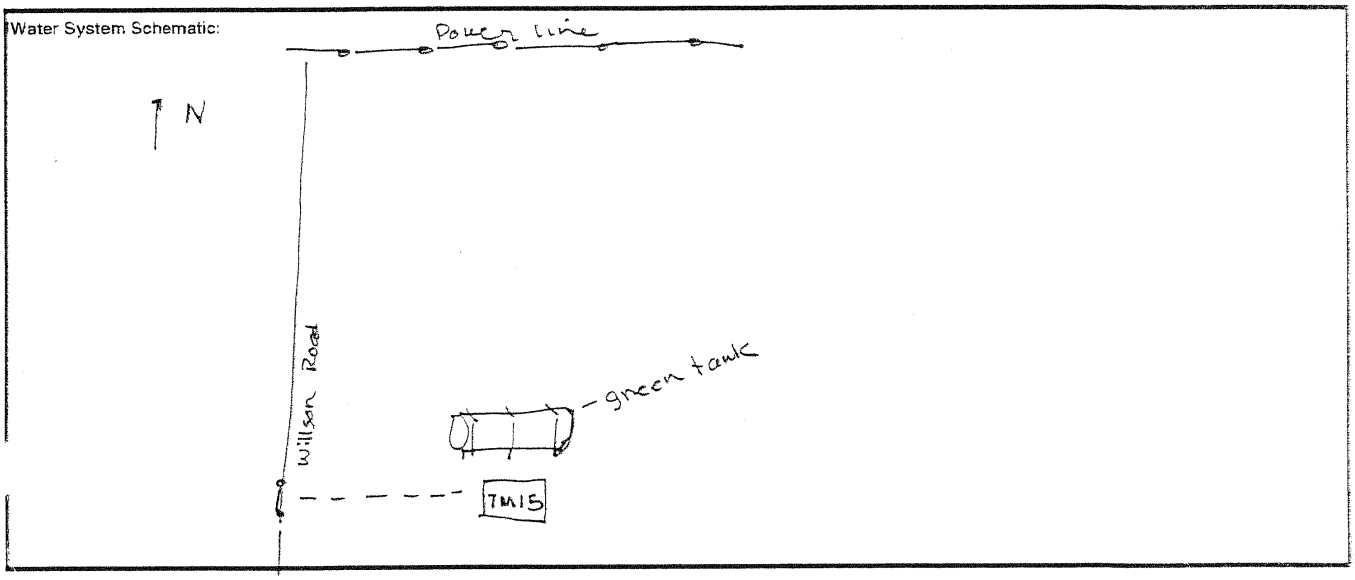

HYDRO GEO CHEM, INC.

Groundwater Sampling Form

Project No.	872021.0	Client:	PHELPS DODGE COPPER QUEEN BRANCH
Well ID:	Moore	Date:	2-20-08
ADWR No.	55-539947	Weather:	Clear
Location:	3606 Wilson Road Naco, AZ	Collected By:	Arnason / Thompson

WELL DATA

Well Depth (ft bls):	220	Static Water Level (ft bmp):	6/26/97 = 125' btoc (historic)
Casing Diameter (in):	6	Date/Time:	2-20-08 / NA
Well Use:	Domestic Supply	Point of Measurement:	Top of Casing
3 Casing Volumes:	419 gallons	GPS:	12R 0549560 UTM 3467945
		Elevation:	4574 AMSL

FIELD SAMPLING DATA

Time	Discharge Rate (gpm)	Total Discharge (gallons)	pH	Temp (°C)	Specific Conductance (µScm)	Color	Odor	Comments
1023	6	6	7.18	21.6	371	Clear	None	Pump on at 1022
1024	6	12 30	7.46	22.3	360	"	"	
1027	6	24	7.59	22.3	358	"	"	
1031	6	54 OK	7.63	22.2	363	"	"	
1035	6	78 OK	7.7	22.2	366	"	"	
1040	6	102 OK	7.69	22.2	362	"	"	

SAMPLE INFORMATION

Sample ID	Time	Container Type	Volume	No. of Containers	Analysis Method	Preservative	Notes
Moore	1045	Plastic	250ml	1	300.1	None	

Additional Comments: Unable to Sound well. Sounder dont go narrow. We were looking for keys and pulled on cable and it came out easy

Water System Schematic:

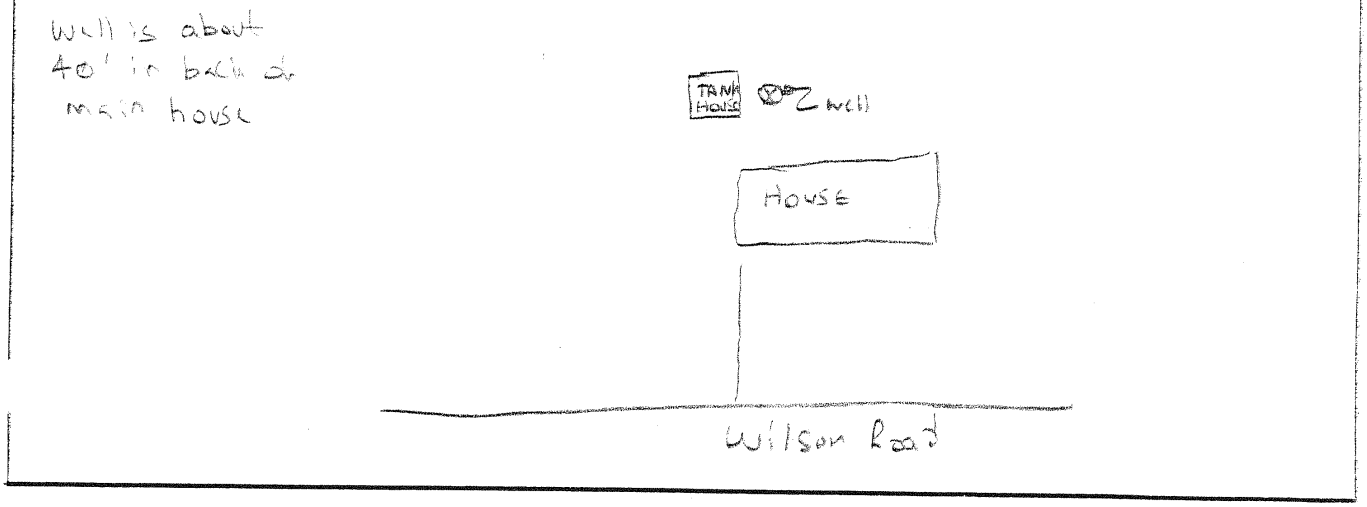

HYDRO GEO CHEM, INC.

Groundwater Sampling Form

Project No.	87 2001.0	Client:	PHELPS DODGE COPPER QUEEN BRANCH
Well ID:	NOTEMAN	Date:	02/05/2008
ADWR No.	212483	Weather:	CLEAR
Location:	Arizona St., Bisbee Junction	Collected By:	AD/MA

WELL DATA

Well Depth (ft bls):	470	Static Water Level (ft bmp):	330 (12-30-07)
Casing Diameter (in):	5	Date/Time:	02/05/2008
Well Use:	Domestic	Point of Measurement:	TOC
3 Casing Volumes:	143 X 3 = 429 G 429 ÷ 10 = 43 min	GPS: UTM:	371575 12 R 0606045
		Elevation:	

FIELD SAMPLING DATA

Time	Discharge Rate (gpm)	Total Discharge (gallons)	pH	Temp (°C)	Specific Conductance (µScm)	Color	Odor	Comments
1155	10		6.74	12.2	1311	CLEAR	N	—
1200	"		6.71	19.9	1323			
1205	"		6.70	18.9	1307			
1210	"		6.70	19.9	1317			
TOTAL DISCHARGE = 200 G.								

SAMPLE INFORMATION

Sample ID	Time	Container Type	Volume	No. of Containers	Analysis Method	Preservative	Notes
NOTEMAN	1215	PLASTIC	250	1	300	N	

Additional Comments:

Water System Schematic:

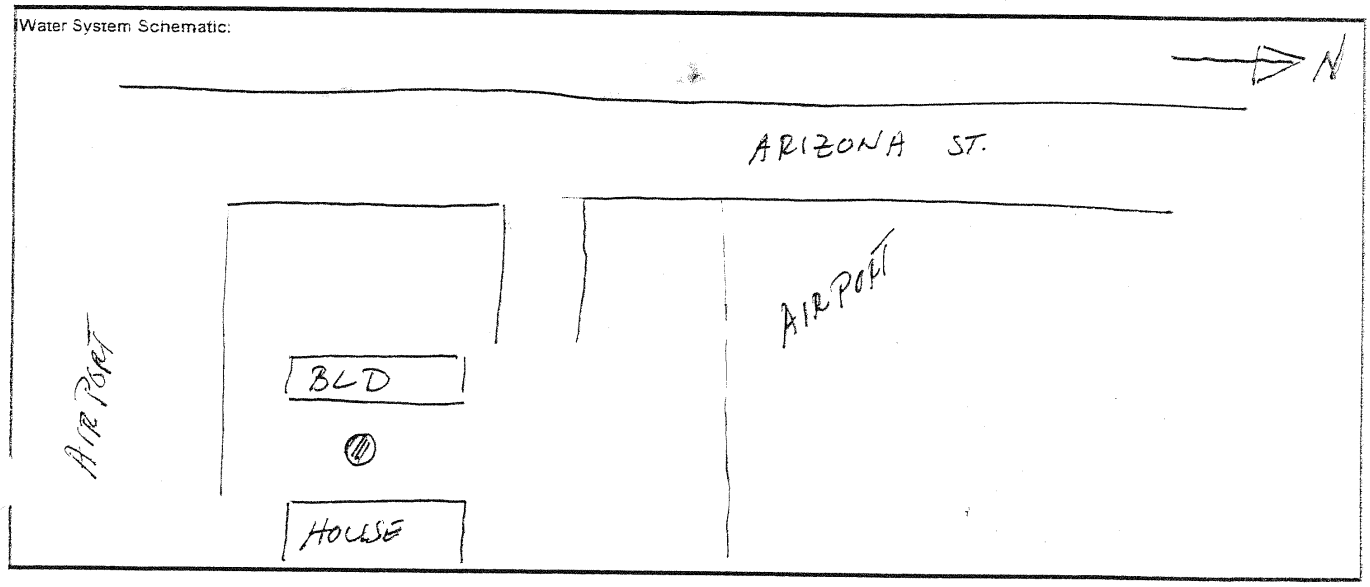

HYDRO GEO CHEM, INC.

Groundwater Sampling Form

Project No.	872002.2	Client:	PHELPS DODGE COPPER QUEEN BRANCH
Well ID:	Osborn	Date:	02/25/08
ADWR No.	643436	Weather:	Sunny, windy
Location:	2429 S. Swan Rd Bb AZ	Collected By:	MA + KW

WELL DATA

Well Depth (ft bis):	258	Static Water Level (ft bmp):	obstructed @ 5.5'
Casing Diameter (in):	8	Date/Time:	02/25/07 14:05
Well Use:	domestic	Point of Measurement:	~~obstructed @ 5.5~~ TOC
3 Casing Volumes:	est 73 x 22l	GPS:	UTM 347 0274 12R 0607030
		Elevation:	4712

FIELD SAMPLING DATA

Time	Discharge Rate (gpm)	Total Discharge (gallons)	pH	Temp (°C)	Specific Conductance (µScm)	Color	Odor	Comments
14:12	10	10	7.07	21.8	508	none	none	
14:15	10	40	7.31	22.2	506	"	"	
14:18	10	70	7.34	22.2	512	"	"	
14:21	10	100	7.34	22.5	510	"	"	
14:24	10	130	7.36	22.4	508	"	"	
14:27	10	160	7.35	22.4	508	"	"	

SAMPLE INFORMATION

Sample ID	Time	Container Type	Volume	No. of Containers	Analysis Method	Preservative	Notes
OSBORNE	14.30	Plastic	125/250/250	3	300.0	Y/N/N	

Additional Comments:

Water System Schematic:

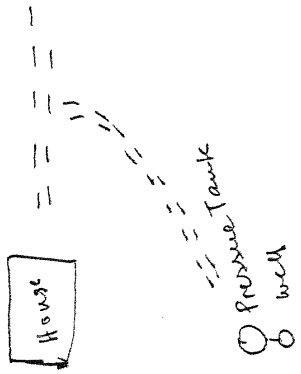

HYDRO GEO CHEM, INC.

Groundwater Sampling Form

Project No.	872002.2	Client:	PHELPS DODGE COPPER QUEEN BRANCH
Well ID:	PALMER	Date:	2-14-08
ADWR No.	55-578819	Weather:	windy + sunny
Location:	D-24-24-12 cbc of Beechcraft Rd	Collected By:	KW + AP

WELL DATA

Well Depth (ft bls):	220	Static Water Level (ft bmp):	cannot access
Casing Diameter (in):	6	Date/Time:	2-14-08 13:20
Well Use:	domestic	Point of Measurement:	—
3 Casing Volumes:	THE SAMPLE WAS TAKEN FROM THE TANK.	GPS:	UTM 3469485 12R 0607775
		Elevation:	4652

FIELD SAMPLING DATA

Time	Discharge Rate (gpm)	Total Discharge (gallons)	pH	Temp (°C)	Specific Conductance (µScm)	Color	Odor	Comments
13:40	—	NA	7.91	17.5	435	none	none	composite spl

SAMPLE INFORMATION

Sample ID	Time	Container Type	Volume	No. of Containers	Analysis Method	Preservative	Notes
PALMER 819	13:50	plastic	125/250/500	3	300.0	Y/N/N	composite from tank

Additional Comments: Note we are running full suite on water from 578819 because 642937 stated to be regional GWM well is non-functional. 578819 may lie on or outside 1 mile radius based on topography

Water System Schematic:

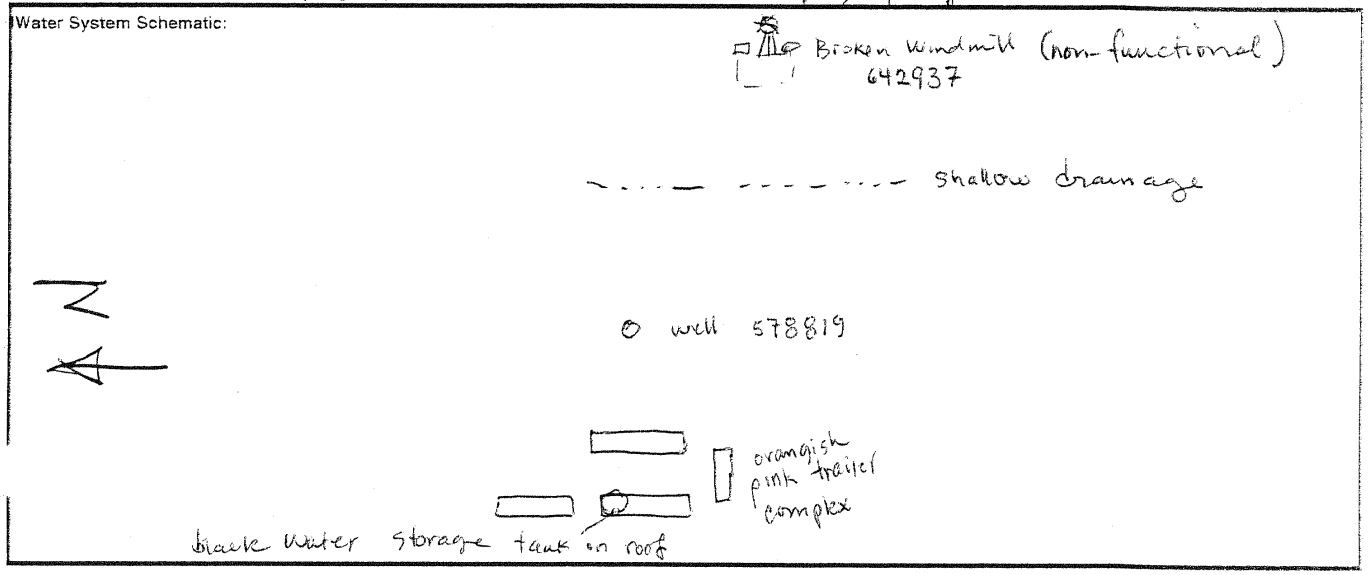

HYDRO GEO CHEM, INC.

Groundwater Sampling Form

Project No.	8720022	Client:	PHELPS DODGE COPPER QUEEN BRANCH
Well ID:	PANAGAKOS	Date:	4-21-08
ADWR No.	35-76413	Weather:	Clear
Location:	500 Purdy Lane	Collected By:	MH

WELL DATA

Well Depth (ft bls):	200'	Static Water Level (ft bmp):	No Access
Casing Diameter (in):	8"	Date/Time:	4-21-08 / 8:40
Well Use:	Domestic	Point of Measurement:	TOC
3 Casing Volumes:	NA	GPS:	3469317 12R 0605307
		Elevation:	4694

FIELD SAMPLING DATA

Time	Discharge Rate (gpm)	Total Discharge (gallons)	pH	Temp (°C)	Specific Conductance (µScm)	Color	Odor	Comments
9:01	4gpm	4	6.73	20.5	1226	Clear	None	open bib at 9:00
9:04	"	16	6.77	20.6	1235	"	"	Pump is on
9:07	"	28	6.79	20.5	1236	"	"	
9:10	"	40	6.79	20.5	1232	"	"	
9:13	"	52	6.80	20.5	1228	"	"	

SAMPLE INFORMATION

Sample ID	Time	Container Type	Volume	No. of Containers	Analysis Method	Preservative	Notes
PANAGAKOS	9:15	Plastic	250 ml	1	300.0	None	Filtered

Additional Comments: Pump cycled twice during purge, and was running upon arrival

Water System Schematic:

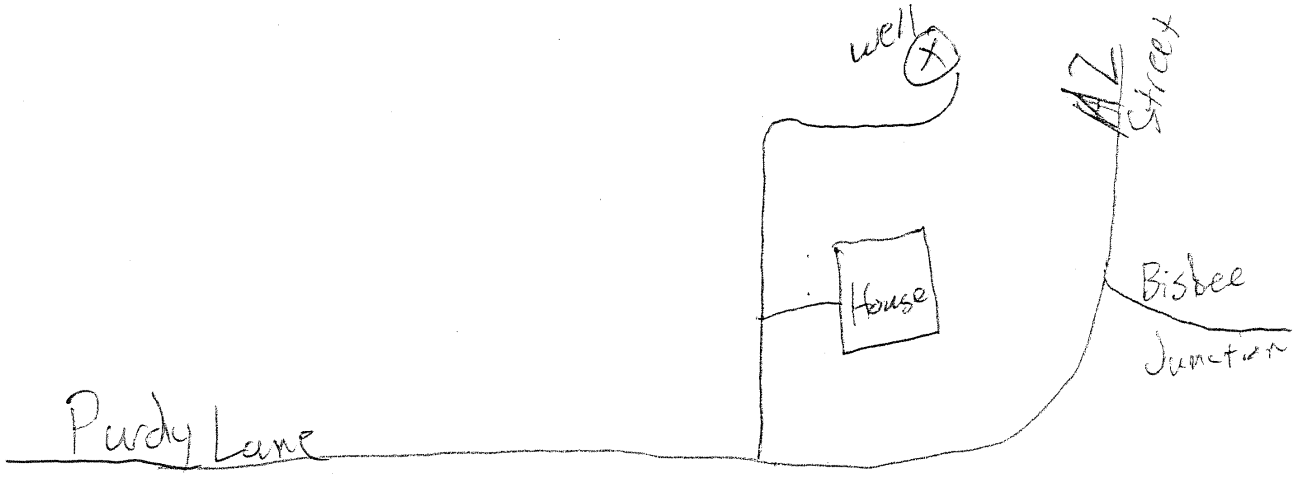

HYDRO GEO CHEM, INC.

Groundwater Sampling Form

Project No.	87a001.0	Client:	PHELPS DODGE COPPER QUEEN BRANCH
Well ID:	PARRA	Date:	02/11/2008
ADWR No.	576415	Weather:	CLEAR
Location:	2356 S. HOPE, NACO HWY	Collected By:	AP / KW

WELL DATA

Well Depth (ft bls):	355'	Static Water Level (ft bmp):	263' from 1999
Casing Diameter (in):	6"	Date/Time:	02/11/2008
Well Use:	DOMESTIC	Point of Measurement:	TOC
3 Casing Volumes:	135 X 3 = 405 - 10 = 40 min	GPS: UTM:	3471261 12 R 0602170
		Elevation:	4726(ft)

FIELD SAMPLING DATA

Time	Discharge Rate (gpm)	Total Discharge (gallons)	pH	Temp (°C)	Specific Conductance (µScm)	Color	Odor	Comments
1257	10		7.47	34.3	1090	CLEAR	N	
0102 pm	"		7.09	24.1	1063	"	"	
0107 pm	"		7.10	22.1	1063	"	"	
0112 pm	"		7.12	21.6	1064	"	"	
0117 PM	"		7.11	21.7	1062	"	"	
0123 pm	"		7.08	21.8	1067	"	"	
TOTAL DISCHARGE = 260								

SAMPLE INFORMATION

Sample ID	Time	Container Type	Volume	No. of Containers	Analysis Method	Preservative	Notes
PARRA	1330	PLASTIC	125/250 500	3	300.0	Y/N/N	N

Additional Comments: THE SAMPLES WERE COLLECTED AT 1330 DUE TO THE STABLE PARAMETERS AND THE PROPERTY WAS FLOATED.

Water System Schematic:

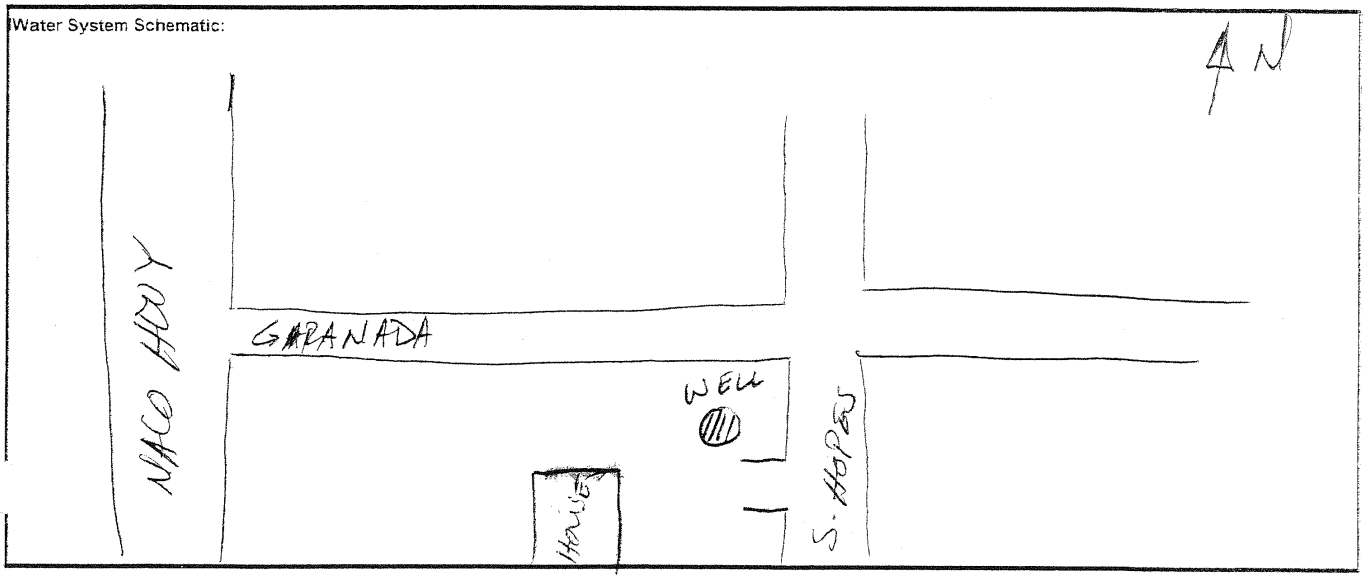

HYDRO GEO CHEM, INC.

Groundwater Sampling Form

Project No.	872001.0	Client:	PHELPS DODGE COPPER QUEEN BRANCH
Well ID:	PIONKE	Date:	02/05/2008
ADWR No.	613395	Weather:	CLEAR
Location:	1633 Purdy Lane Off Purdy Lane West of Naco Hwy	Collected By:	~~AP~~/ MA

WELL DATA

Well Depth (ft bis):	330'	Static Water Level (ft bmp):	NA
Casing Diameter (in):	8"	Date/Time:	02/05/2008
Well Use:	DOMESTIC	Point of Measurement:	—
3 Casing Volumes:	PURGED TILL STABLE	GPS: UTM:	3468956 12R 0601048
		Elevation:	4592

FIELD SAMPLING DATA

Time	Discnarge Rate (gpm)	Total Discharge (gallons)	pH	Temp (°C)	Specific Conductance (µScm)	Color	Odor	Comments
0955	15		7.38	15	1096	CLEAR	N	—
1000	"		7.40	19.7	936	"	"	—
1005	"		7.41	20.2	1015	"	"	—
1007	"		7.45	18.9	991	"	"	—
1010	"		7.45	19.9	904	"	"	—
1012	"		7.47	19.7	964	"	"	—
1015	"		7.53	19.9	910	"	"	—
TOTAL DISCHARGE = 330 G.								

SAMPLE INFORMATION

Sample ID	Time	Container Type	Volume	No. of Containers	Analysis Method	Preservative	Notes
~~AP~~ PIONKE	1017	PLASTIC	500	1	300.0	N	

Additional Comments: Cannot obtain W/ as the plug on well head is covered by discharge pipe. This size requires the use of 1½" pipe reduced down for garden hose as the discharge, or sample port, to discharge away from pump house.

Water System Schematic:

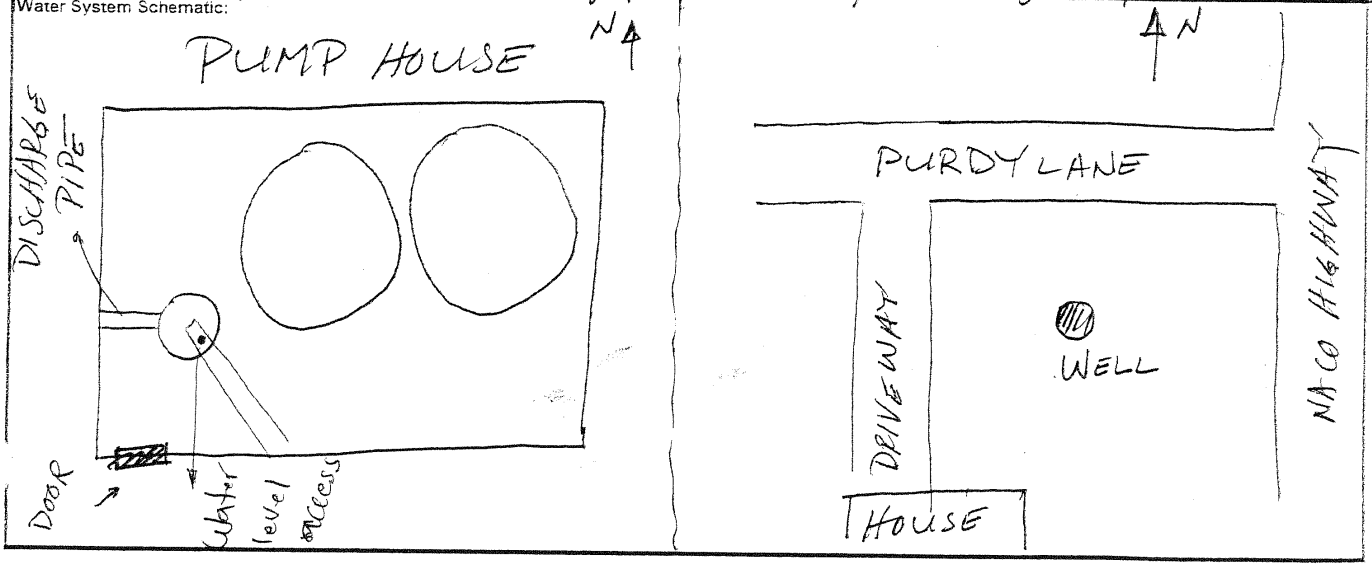

HYDRO GEO CHEM, INC.

Groundwater Sampling Form

Project No.	872001.0	Client:	PHELPS DODGE COPPER QUEEN BRANCH
Well ID:	POOL	Date:	2/20/02
ADWR No.	55-~~519508~~ 509518	Weather:	Cloudy, Wind.
Location:	2831 Willson Rd Naco, AZ 85603	Collected By:	Arnescon

WELL DATA

Well Depth (ft bls):	313	Static Water Level (ft bmp):	204.22
Casing Diameter (in):	6"	Date/Time:	2-20-02 / 14:15
Well Use:	Domestic Supply	Point of Measurement:	Top of Casing
3 Casing Volumes:	479 Gal	GPS:	12R 0599682 UTM 3478015
		Elevation:	4630' AMSL

FIELD SAMPLING DATA

Time	Discharge Rate (gpm)	Total Discharge (gallons)	pH	Temp (°C)	Specific Conductance (µScm)	Color	Odor	Comments
1430	12	12	7.96	20.6	496	Clear	None	OPENED FLOW 1429
1433	12	48	7.95	20.9	496	"	"	
1439	12	108	8.16	20.6	497	"	"	
1441	12	144	8.01	20.9	497	"	"	
1446	12	204	7.95	20.9	497	"	"	

SAMPLE INFORMATION

Sample ID	Time	Container Type	Volume	No. of Containers	Analysis Method	Preservative	Notes
POOL	1450	Plastic	250ml	1	300.1	None	SO4

Additional Comments:

Water System Schematic:

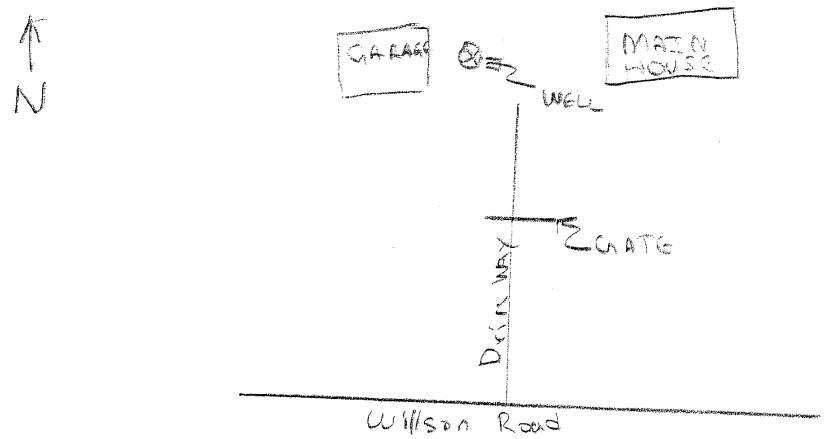

HYDRO GEO CHEM, INC.

Groundwater Sampling Form

Project No.	872001.0	Client:	PHELPS DODGE COPPER QUEEN BRANCH
Well ID:	55-216425	Date:	2-4-08
ADWR No.	RAMIREZ	Weather:	WINDY- CLOUDY
Location:	Dominguez St. Nuco, AZ	Collected By:	~~AP/MA~~

WELL DATA

Well Depth (ft bls):	300'	Static Water Level (ft bmp):	NA
Casing Diameter (in):	~~6"~~ 6"	Date/Time:	02/04/2008
Well Use:	Domestic	Point of Measurement:	TOC
3 Casing Volumes:	PURGE FOR STABILITY	GPS:	UTM: 3467586 12 R 05-99731
		Elevation:	4594 ft

FIELD SAMPLING DATA

Time	Discharge Rate (gpm)	Total Discharge (gallons)	pH	Temp (°C)	Specific Conductance (µScm)	Color	Odor	Comments
10:35	10	20	7.32	19.0	398	CLEAR	N	—
10:40	"	70	7.44	21.0	399	"	"	—
10:45	"	120	7.46	21.8	408	"	"	—
10:50	"	170	7.48	20.7	403	"	"	—
10:55	"	230	7.47	21.7	408	"	"	—

SAMPLE INFORMATION

Sample ID	Time	Container Type	Volume	No. of Containers	Analysis Method	Preservative	Notes
RAMIREZ	11:00	PLASTIC	250	1	300.0	N	

Additional Comments:

Water System Schematic:

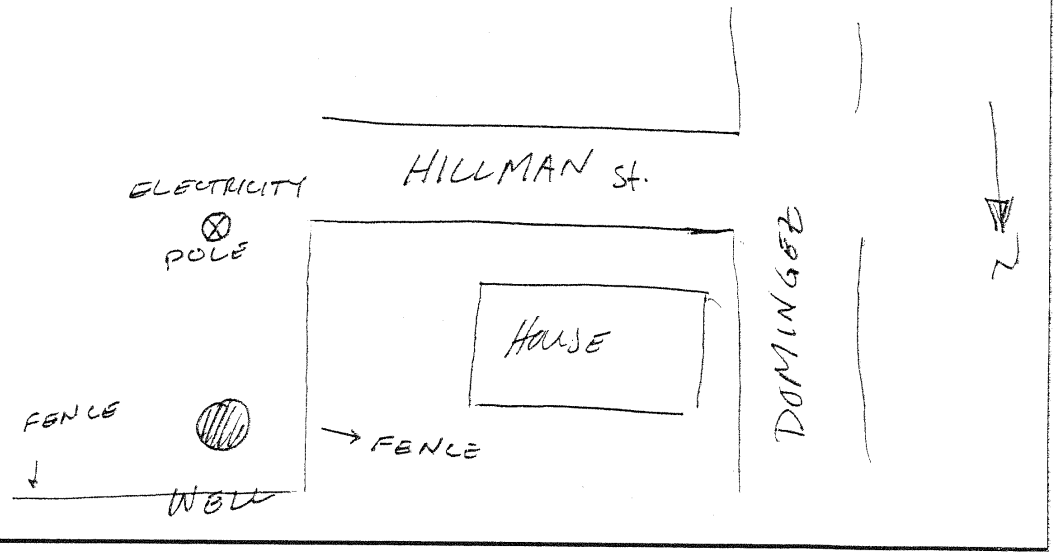

HYDRO GEO CHEM, INC.

Groundwater Sampling Form

Project No.	872001.0	Client:	PHELPS DODGE COPPER QUEEN BRANCH
Well ID:	RAY	Date:	15 Feb 08
ADWR No.	803772	Weather:	RAIN
Location:	648 E MULBERRY LN	Collected By:	KW & AP

WELL DATA

Well Depth (ft bls):	100'	Static Water Level (ft bmp):	40.85
Casing Diameter (in):	8"	Date/Time:	15 Feb 08 9:48
Well Use:	domestic	Point of Measurement:	TOC
3 Casing Volumes:	154 x 3 = 462	GPS:	UTM 3469300 RR 0607083
		Elevation:	4652

FIELD SAMPLING DATA

Time	Discharge Rate (gpm)	Total Discharge (gallons)	pH	Temp (°C)	Specific Conductance (µScm)	Color	Odor	Comments
10:00	10	0	7.28	14.3	1587	clear	none	v. few flakes of rust
10:04	"	40	7.30	18.7	1609	"	"	"
10:10	"	100	7.31	17.9	1586	"	"	clear
10:14	"	140	7.33	19.1	1558	"	"	"
10:19	"	190	7.33	18.8	1556	"	"	"
10:24	"	240	7.30	19.1	1540	"	"	few rusty flakes

SAMPLE INFORMATION

Sample ID	Time	Container Type	Volume	No. of Containers	Analysis Method	Preservative	Notes
RAY	10:30	plastic	250	1	300.0	NO	

Additional Comments:

Water System Schematic:

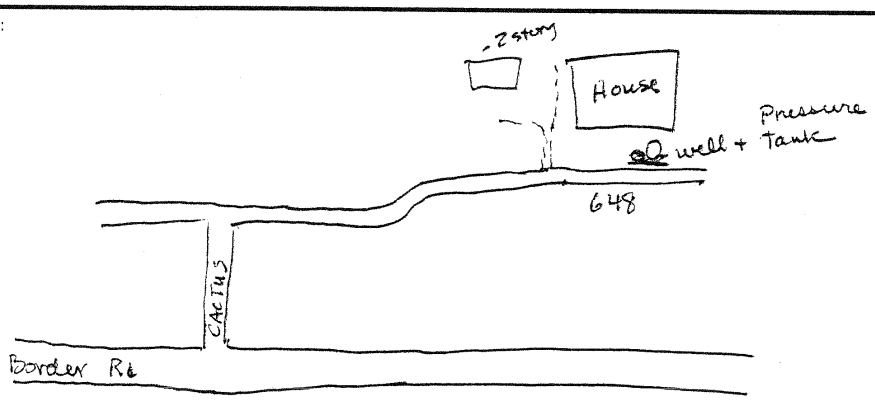

HYDRO GEO CHEM, INC.

Groundwater Sampling Form

Project No.	872001.0	Client:	PHELPS DODGE COPPER QUEEN BRANCH
Well ID:	ROGERS 803	Date:	2-7-08
ADWR No.	641803	Weather:	Clear
Location:	Mule Deer Rd Naco, AZ	Collected By:	AP/MA

WELL DATA

Well Depth (ft bls):	300'	Static Water Level (ft bmp):	129.85
Casing Diameter (in):	6"	Date/Time:	2-7-08
Well Use:	Domestic	Point of Measurement:	TOC
3 Casing Volumes:	250x3 = 750	GPS:	3468416 12R 600980
		Elevation:	4566

FIELD SAMPLING DATA

Time	Discharge Rate (gpm)	Total Discharge (gallons)	pH	Temp (°C)	Specific Conductance (µScm)	Color	Odor	Comments
1358	10		7.34	17.4	451	Clear	No	
1400	"		7.41	17.1	448	"	"	
1403	"		7.52	17.9	443	"	"	
1408	"		7.58	19.0	443	"	"	
1413	"		7.53	19.5	449	"	"	
1418	"		7.52	19.8	455	"	"	

Total Discharge 200 gal

SAMPLE INFORMATION

Sample ID	Time	Container Type	Volume	No. of Containers	Analysis Method	Preservative	Notes
ROGERS 803	14:20	Plast.	250ml	1	300.0	N	

Additional Comments: Could not purge for full 75 min as the yard is flooding

Water System Schematic:

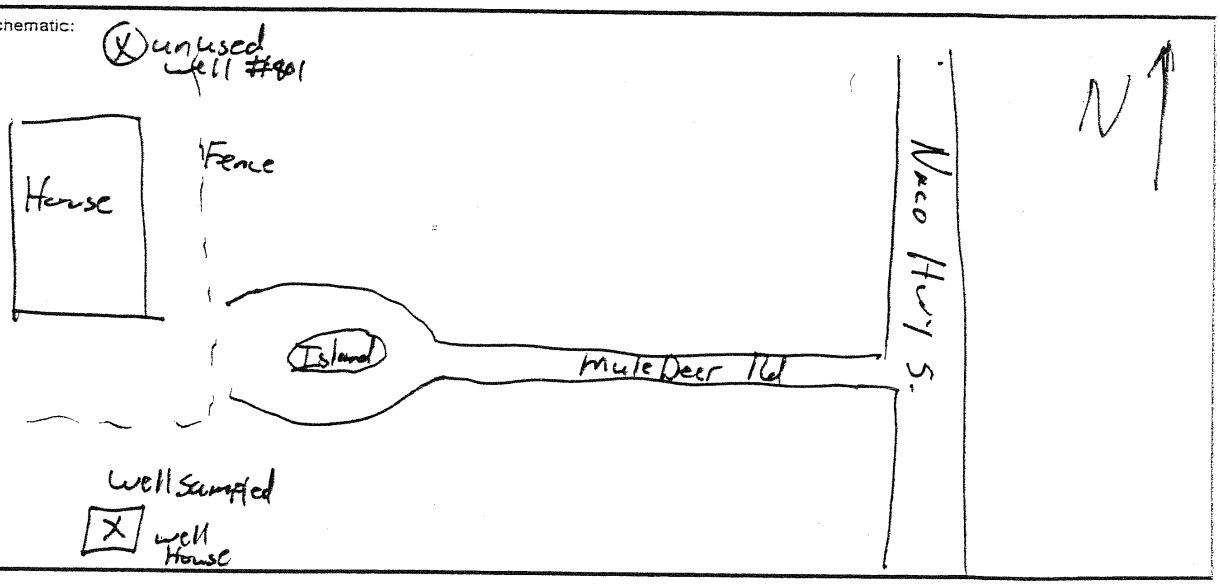

HYDRO GEO CHEM, INC.

Groundwater Sampling Form

Project No.	87001.0	Client:	PHELPS DODGE COPPER QUEEN BRANCH
ell ID:	ROGERS E	Date:	02/04/2008
ADWR No.	55-216018	Weather:	WINDY - CLEAR
Location:	Dominguez / Rogers St. Naco, AZ	Collected By:	ALI / MARK A

WELL DATA

Well Depth (ft bls):	285	Static Water Level (ft bmp):	NM (OBSTRUCTION)
Casing Diameter (in):	8"	Date/Time:	02/04/2008 / 9:00 AM
Well Use:	Domestic	Point of Measurement:	TOC
3 Casing Volumes:	365x3 = 1096	GPS:	UTM: 3467634 R: 0600464
@ 15gpm = 73min purge		Elevation:	4607(ft)

FIELD SAMPLING DATA

Time	Discharge Rate (gpm)	Total Discharge (galions)	pH	Temp (°C)	Specific Conductance (µScm)	Color	Odor	Comments
0915	15		7.30	20.2	434	CLEAR	N	
0918	"		7.35	19.9	432	"	"	
0925	"		7.33	20.4	436	"	"	
0930	"		7.40	20.9	436	"	"	
0935	"		7.40	21.0	435	"	"	
TOTAL DISCHARGE =								375 G

SAMPLE INFORMATION

Sample ID	Time	Container Type	Volume	No. of Containers	Analysis Method	Preservative	Notes
ROGERS E	0930	Plastic	250	1	300.0	None	

Additional Comments: Pump turned on at 917
No other wells on property.

Water System Schematic:



2

HYDRO GEO CHEM, INC.

Groundwater Sampling Form

Project No.	872001.0	Client:	PHELPS DODGE COPPER QUEEN BRANCH
Well ID:	RUIZ	Date:	02/05/2008
ADWR No.	531770	Weather:	CLEAR
Location:	S. Barnett Rd San Jose	Collected By:	M/A

WELL DATA

Well Depth (ft bls):	312	Static Water Level (ft bmp):	293.29
Casing Diameter (in):	6	Date/Time:	02/05/2008
Well Use:	Domestic	Point of Measurement:	TOC
3 Casing Volumes:	~~6 gal~~ 27.9x3 = 84 G @ 15 gpm = 6 min purge	GPS: UTM	3471414 12 R 0602852
		Elevation:	4749

FIELD SAMPLING DATA

Time	Discharge Rate (gpm)	Total Discharge (gallons)	pH	Temp (°C)	Specific Conductance (µScm)	Color	Odor	Comments
0830	15		7.56	16.9	4.53	CLEAR	N	
0840	"		7.58	18.8	4.54			
0850	N		7.64	19.6	996			
0855	N		7.73	18.2	445			
TOTAL DISCHARGE = 300 G.								

SAMPLE INFORMATION

Sample ID	Time	Container Type	Volume	No. of Containers	Analysis Method	Preservative	Notes
RUIZ	8:50	PLASTIC	250	1	300.0	N	

Additional Comments:

Water System Schematic:

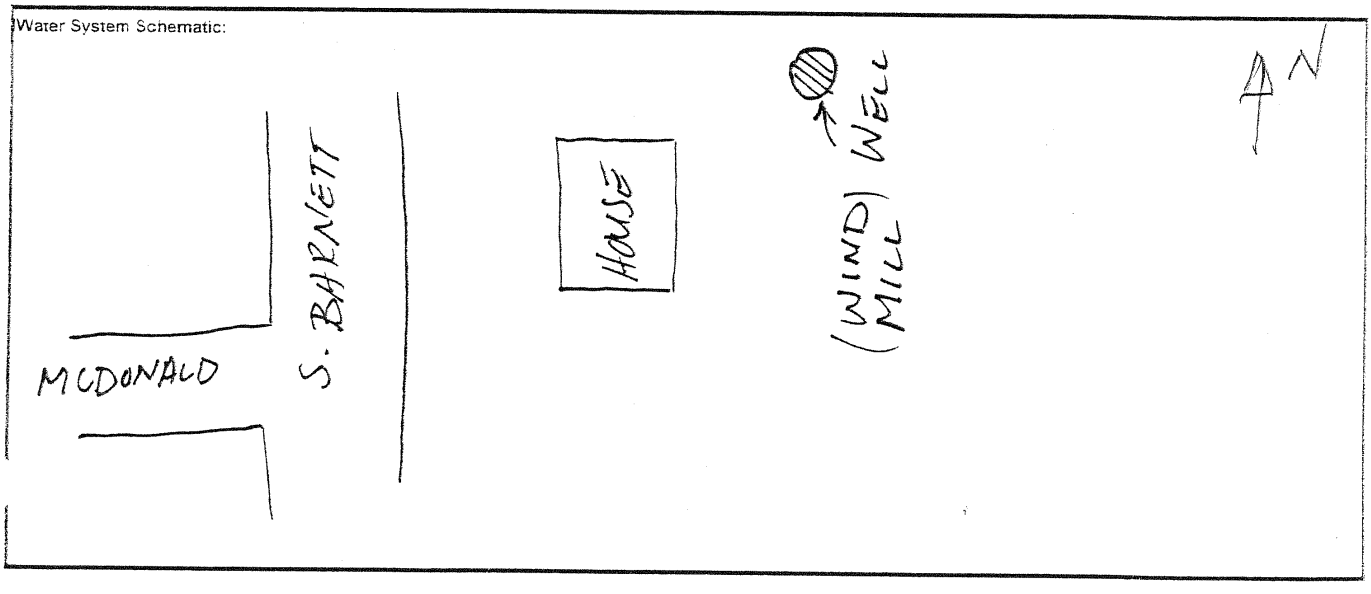

HYDRO GEO CHEM, INC.

Groundwater Sampling Form

Project No.	872001.0	Client:	PHELPS DODGE COPPER QUEEN BRANCH
Well ID:	SCHWARTZ	Date:	02/08/2008
ADWR No.	210865	Weather:	CLEAR
Location:	3468 S. Clubview Terrace Naco, AZ	Collected By:	AB/MA

WELL DATA

Well Depth (ft bls):	305'	Static Water Level (ft bmp):	121.80
Casing Diameter (in):	6"	Date/Time:	02/08/2008
Well Use:	DOMESTIC	Point of Measurement:	TOC
3 Casing Volumes:	269x3=806÷15= 54 min Purge @ 15 gpm	GPS: UTM	3468270 12R 0600813
		Elevation:	4567

FIELD SAMPLING DATA

Time	Discharge Rate (gpm)	Total Discharge (gallons)	pH	Temp (°C)	Specific Conductance (µScm)	Color	Odor	Comments
1007	15	15	7.55	20.4	509	clear	None	
1009	"	45	7.49	21.2	510	"	"	
1011	"	75	7.50	21.4	504	"	"	
1015	"	135	7.52	21.7	507	"	"	
1020	"	210	7.47	21.8	506	"	"	
1026	"	300	7.46	21.7	505	"	"	
1028	"	330	7.52	21.5	506	"	"	

SAMPLE INFORMATION

Sample ID	Time	Container Type	Volume	No. of Containers	Analysis Method	Preservative	Notes
SCHWARTZ	1030	Plastic	250ml	1	300.0	None	Filtered

Additional Comments: Only this one well on property

Water System Schematic:

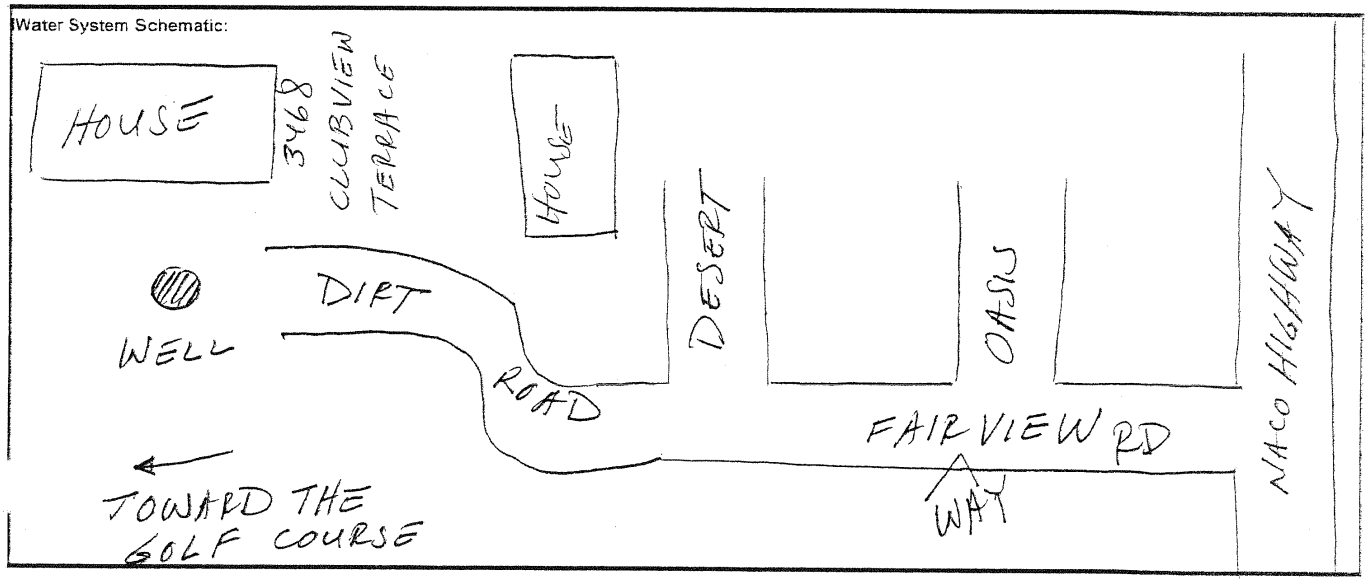

HYDRO GEO CHEM, INC.

Groundwater Sampling Form

Project No.	872001.0	Client:	PHELPS DODGE COPPER QUEEN BRANCH
Well ID:	SWAN	Date:	2-13-08
ADWR No.	No Record	Weather:	Sunny; windy
Location:	2601 SWAN Rd Bisbee, AZ	Collected By:	AP/KW

WELL DATA

Well Depth (ft bis):	98	Static Water Level (ft bmp):	26.50
Casing Diameter (in):	4	Date/Time:	2-13-08 12:45
Well Use:	domestic	Point of Measurement:	TOC
3 Casing Volumes:	47x3 = 141	GPS:	UTM 3470649 12R 607378
		Elevation:	4694

FIELD SAMPLING DATA

Time	Discharge Rate (gpm)	Total Discharge (gallons)	pH	Temp (°C)	Specific Conductance (µScm)	Color	Odor	Comments
12:57	10		7.24	19.5	455	Clear	No	Few brn sed flakes
13:01	"		7.29	20.5	458	"	"	very few brn sed flakes
13:04	"		7.26	20.6	458	"	"	clear, no sediment
13:07	"		7.26	20.2	459	"	"	"
13:11	"		7.28	20.7	467	"	"	"

SAMPLE INFORMATION

Sample ID	Time	Container Type	Volume	No. of Containers	Analysis Method	Preservative	Notes
SWAN	13:15	plastic	125/250/500	3	300.0	Y/N/N	

Additional Comments: well depth est. based on owner. 4 houses using this well.

Water System Schematic:

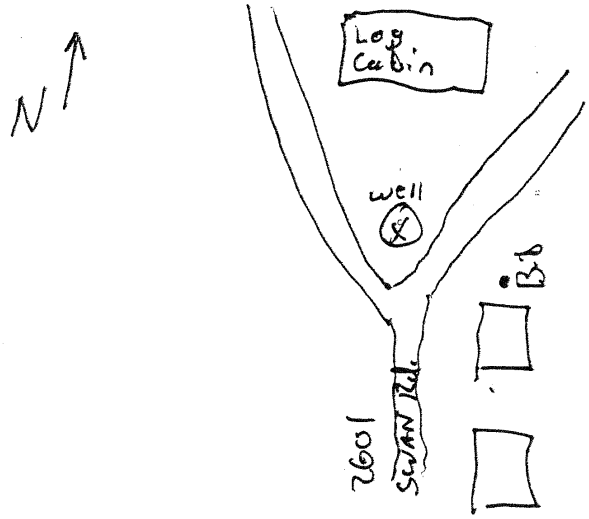

HYDRO GEO CHEM, INC.

Groundwater Sampling Form

Project No.	872001.0	Client:	PHELPS DODGE COPPER QUEEN BRANCH
Well ID:	TM-08 SWAN	Date:	2-13-08
ADWR No.	55-522817	Weather:	Sunny, windy; becoming cloudy
Location:	2594 Windmill Ranch Rd (off of Swan Rd)	Collected By:	AW/AP

WELL DATA

Well Depth (ft bls):	817	Static Water Level (ft bmp):	unable to measure (>500')
Casing Diameter (in):	4"	Date/Time:	2/13/08 13:36
Well Use:	domestic	Point of Measurement:	TOC
3 Casing Volumes:	123 x 3 = 369	GPS:	3470668 12R 607788
		Elevation:	4701

FIELD SAMPLING DATA

Time	Discharge Rate (gpm)	Total Discharge (gallons)	pH	Temp (°C)	Specific Conductance (µScm)	Color	Odor	Comments
13:55	10		7.63	25.2	511	clear	No	Sampled from Tank

SAMPLE INFORMATION

Sample ID	Time	Container Type	Volume	No. of Containers	Analysis Method	Preservative	Notes
TM-08 SWAN	14:05	Plastic	125/250/500	3	300.0	Y/N/N	

Additional Comments: At the request of owner, sample was taken from 1000 gal tank which was filled on 2-11-08

Water System Schematic:



HYDRO GEO CHEM, INC.

Groundwater Sampling Form

Project No.	872001.0	Client:	PHELPS DODGE COPPER QUEEN BRANCH
Well ID:	WEED	Date:	2-14-08
ADWR No.	544535	Weather:	windy, dusty
Location:	1463 Hull Ranch Rd. Naco, AZ	Collected By:	AP/KW

WELL DATA

Well Depth (ft bls):	300	Static Water Level (ft bmp):	No Access
Casing Diameter (in):	NA	Date/Time:	2-14-08 14:40
Well Use:	domestic	Point of Measurement:	NA
3 Casing Volumes:	NA	GPS:	3470976 12R 601415
		Elevation:	4682

FIELD SAMPLING DATA

Time	Discharge Rate (gpm)	Total Discharge (gallons)	pH	Temp (°C)	Specific Conductance (µScm)	Color	Odor	Comments
14:52	NA	NA	7.74	21.7	323	clear	No	few rusty sediment

SAMPLE INFORMATION

Sample ID	Time	Container Type	Volume	No. of Containers	Analysis Method	Preservative	Notes
WEED	15:10	plastic	250	1	300.0	N	

Additional Comments: Owner reports well depth at 300' and WL @ about 250' bls
This well replaces 1915 well #606854. Other 1915 well #606855 w/depth of 400' is not in use

Water System Schematic:

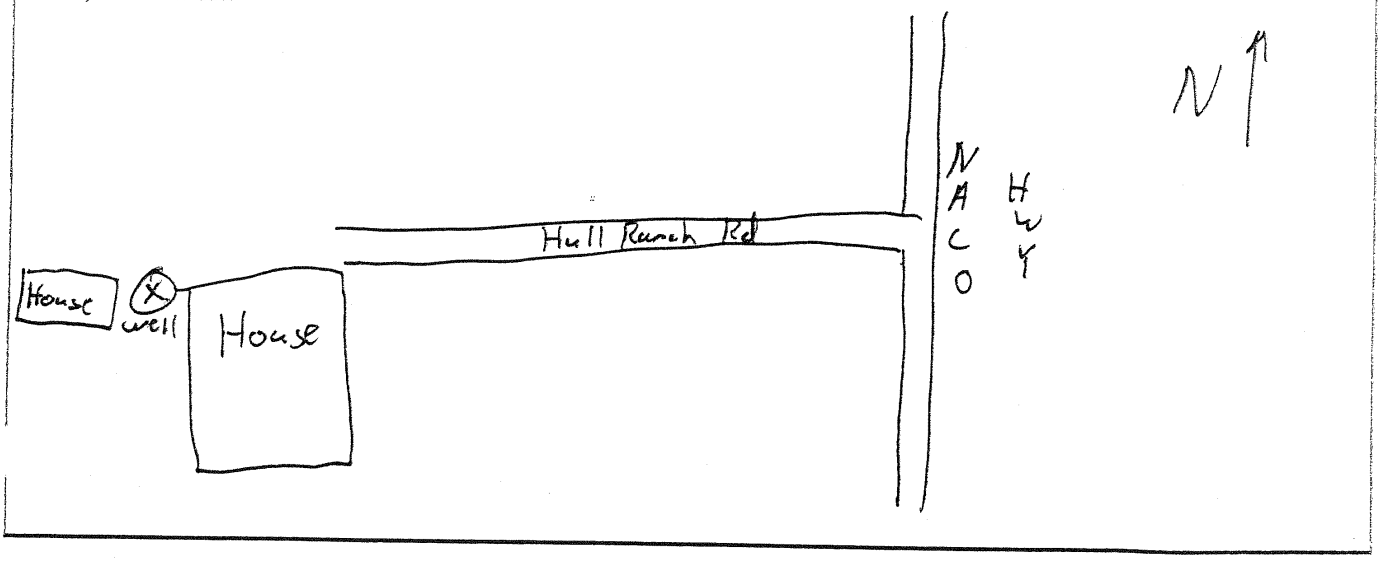

HYDRO GEO CHEM, INC.

Groundwater Sampling Form

Project No.	872002.2	Client:	PHELPS DODGE COPPER QUEEN BRANCH
Well ID:	WEISKOPF	Date:	15 Feb 08
ADWR No.	641802	Weather:	RAIN + Wind
Location:	3316 S. Naco Hwy	Collected By:	KW & AD

WELL DATA

Well Depth (ft bls):	200	Static Water Level (ft bmp):	143.31
Casing Diameter (in):	6"	Date/Time:	15 Feb 08 8:01
Well Use:	domestic	Point of Measurement:	TOC
3 Casing Volumes:	83 x 3 = 251 / 25	GPS:	~~4602~~ UTM 12R 3468667 0601147
		Elevation:	4602

FIELD SAMPLING DATA

Time	Discharge Rate (gpm)	Total Discharge (gallons)	pH	Temp (°C)	Specific Conductance (µScm)	Color	Odor	Comments
8:15	10		7.17	15.8	997	clear	none	few rusty flakes
8:17	"		7.28	16.4	1000	"	"	" " "
8:19	"		7.39	19.0	995	"	"	clear
8:22	"		7.52	19.6	910	"	"	"
8:24	"		7.51	19.8	965	"	"	"
8:28	"		7.51	20.2	1024	"	"	"
8:31	"		7.50	20.2	1048	"	"	"
8:34	"		7.50	20.0	1069	"	"	"
8:37	"		7.48	20.0	1072	"	"	"
		220 gal						

SAMPLE INFORMATION

Sample ID	Time	Container Type	Volume	No. of Containers	Analysis Method	Preservative	Notes
WEISKOPF	8:40	plastic	125/250/500	3	300.0	Y/N/N	—

Additional Comments:

Water System Schematic:

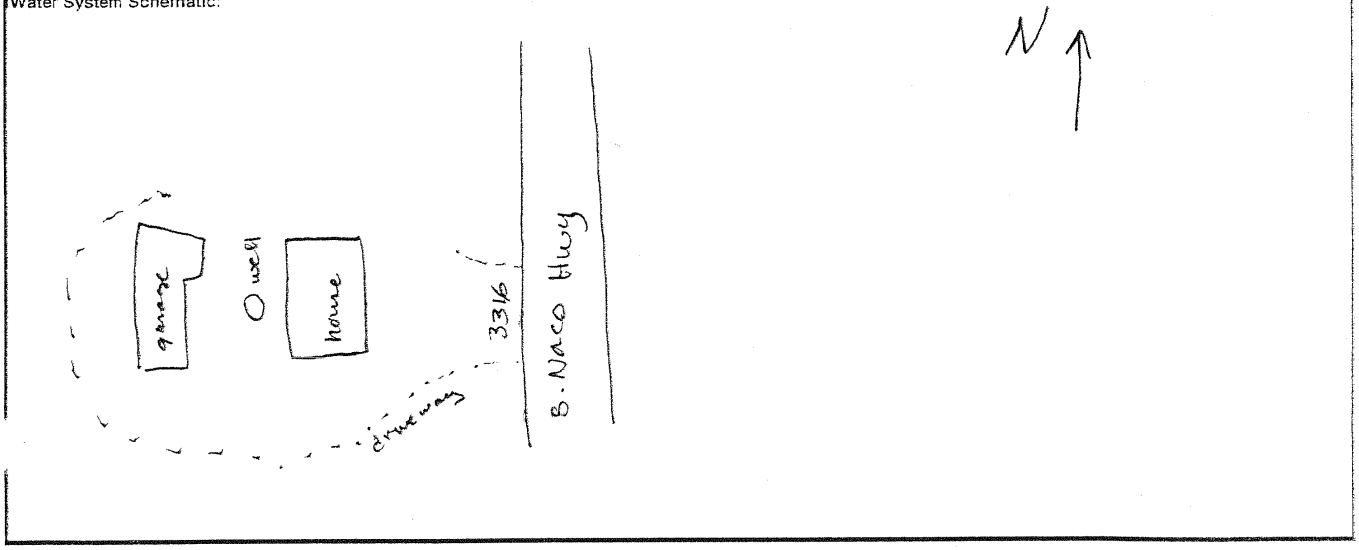

HYDRO GEO CHEM, INC.

Groundwater Sampling Form

Project No.	872001-0	Client:	PHELPS DODGE COPPER QUEEN BRANCH
Well ID:	ZANDER	Date:	02/04/2008
ADWR No.	205126	Weather:	RAINY - CLOUDY
Location:		Collected By:	AP/MA

WELL DATA

Well Depth (ft bls):	280'	Static Water Level (ft bmp):	144.85
Casing Diameter (in):	6"	Date/Time:	02/04/2008
Well Use:	DOMESTIC	Point of Measurement:	TOC
3 Casing Volumes:	198X3 = 595 @ 15 gpm	GPS: UTM:	3468003 12 R 0594677
	40 min purge	Elevation:	4566

FIELD SAMPLING DATA

Time	Discharge Rate (gpm)	Total Discharge (gallons)	pH	Temp (°C)	Specific Conductance (µScm)	Color	Odor	Comments
2:30	20	40	7.07	17.1	395	CLEAR	N	
0235	"	140	7.13	19	391	"	"	
0240	"	240	7.14	19.8	395	"	"	
0250	"	440	7.21	20.2	392	"	"	
0255	"	540	7.24	19.7	392	"	"	
	TOTAL DISCHARGE = 600 GALLONS							

SAMPLE INFORMATION

Sample ID	Time	Container Type	Volume	No. of Containers	Analysis Method	Preservative	Notes
ZANDER	1500	PLASTIC	250	1	300.0	N	

Additional Comments:

Water System Schematic:

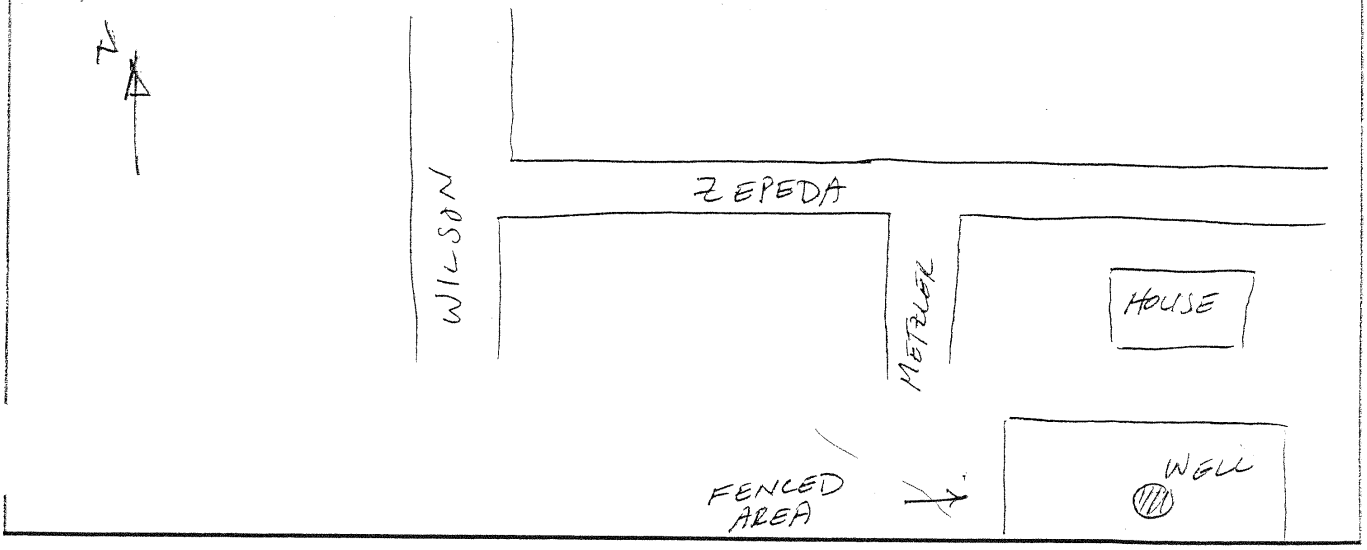

THIRD QUARTER 2008
GROUNDWATER MONITORING REPORT
TASKS 1.0, 2.2 AND 2.3 OF AQUIFER CHARACTERIZATION PLAN
MITIGATION ORDER ON CONSENT DOCKET NO. P-121-07
COCHISE COUNTY, ARIZONA

Prepared for:

FREEPORT-MCMORAN
COPPER QUEEN BRANCH
36 West Highway 92
Bisbee, Arizona 85603

Prepared by:

HYDRO GEO CHEM, INC.
51 West Wetmore Road, Suite 101
Tucson, Arizona 85705
(520) 293-1500

October 27, 2008

THIRD QUARTER 2008
GROUNDWATER MONITORING REPORT
TASKS 1.0, 2.2 AND 2.3 OF AQUIFER CHARACTERIZATION PLAN
MITIGATION ORDER ON CONSENT DOCKET NO. P-121-07
COCHISE COUNTY, ARIZONA

Prepared for:

FREEPORT-MCMORAN
COPPER QUEEN BRANCH
36 West Highway 92
Bisbee, Arizona 85603

Approved by:



James R. Norris
Arizona Registered Geologist No. 30842

Prepared by:

Daniel R. Simpson
Senior Hydrogeologist

October 27, 2008

TABLE OF CONTENTS

1. INTRODUCTION 1
   - 1.1 Scope of Groundwater Monitoring 1
     - 1.1.1 Groundwater Monitoring for Task 1 2
     - 1.1.2 Groundwater Monitoring for Task 2.2 2
     - 1.1.3 Groundwater Monitoring for Task 2.3 4

2. GROUNDWATER MONITORING RESULTS 7
   - 2.1 Results of Monitoring for Tasks 1, 2.2, and 2.3 7
   - 2.2 Quality Assurance/Quality Control Review 7

3. DISCUSSION 9
   - 3.1 Hydrogeologic Setting 9
   - 3.2 Sulfate Distribution 10
     - 3.2.1 Lateral Distribution of Sulfate 11
     - 3.2.2 Vertical Distribution of Sulfate 12
   - 3.3 Groundwater Elevation 14
   - 3.4 Subsequent Groundwater Monitoring for Task 2.2 17

4. REFERENCES 19

TABLES

1 Summary of Groundwater Monitoring for Third Quarter 2008
2 Compilation of 2008 Analytical Results for Inorganic Analytes, pH, Temperature, and Specific Conductance
3 Compilation of 2008 Groundwater Elevation Data
4 Well Completion Depth, Screen Interval and Screened Lithology

FIGURES

1 Generalized Geology and Well Locations
2 Sulfate Concentrations for Third Quarter 2008
3 Groundwater Elevations for Third Quarter 2008

APPENDICES

A Third Quarter 2008 Data Verification Report
B Analytical Reports from ACZ Laboratories, Inc.
C Hydro Geo Chem, Inc. Groundwater Sampling Forms

1. INTRODUCTION

This data report provides the results of groundwater monitoring conducted in the third quarter of 2008 in the vicinity of the Freeport-McMoRan Copper Queen Branch (CQB) pursuant to the Mitigation Order on Consent Docket No. P-121-07 (MO). Groundwater monitoring was conducted by CQB pursuant to Tasks 1, 2.2, and 2.3 of the Work Plan (Hydro Geo Chem, Inc. [HGC], 2008a) to characterize sulfate in the vicinity of the Concentrator Tailing Storage Area (CTSA). Pursuant to the MO, the Work Plan was submitted to Arizona Department of Environmental Quality (ADEQ) on December 17, 2007 (ADEQ, 2007). CQB initiated water sampling prior to work plan approval while ADEQ was commenting on the Work Plan and CQB was responding to ADEQ's comments. Revision 1 of the Work Plan was submitted to ADEQ on July 3, 2008 and ADEQ approved the Work Plan on August 3, 2008. HGC prepared this groundwater monitoring report on behalf of CQB.

1.1 Scope of Groundwater Monitoring

The scope of the groundwater monitoring program is described in Sections 3.2, 3.3.2, and 3.3.3 of the Work Plan (HGC, 2008a). Groundwater monitoring for Task 1 consisted of identifying private drinking water supply wells and public water supply system wells within one mile downgradient and crossgradient of the outer edge of the sulfate plume. Under Task 1, water supply wells are to be sampled for sulfate and water levels are to be recorded, if the well is equipped with a sounding tube.

Groundwater monitoring for Task 2.2 consists of water elevation measurement and collection of groundwater samples from wells in the vicinity of the CTSA. Task 2.3 addresses the installation and monitoring of additional offsite wells to define the extent of the sulfate plume and to further evaluate conditions in the former source area.

During the third quarter 2008, two measuring point elevation surveys were completed by Arizona Land Specialists (ALS) for private wells that had a measurable water level, Arizona Water Company (AWC) wells, and the newly installed Bisbee Mitigation Order (BMO) wells. A copy of the survey report completed by ALS is included as Appendix A.1.

1.1.1 Groundwater Monitoring for Task 1

Task 1 of the Work Plan consisted of a well inventory to identify potential private drinking water supply wells and public water supply systems located one mile downgradient and crossgradient of the sulfate plume from the CTSA and in the footprint of the plume. Samples of drinking water supply wells identified this quarter or sampled for trend analysis are analyzed for sulfate. Table 1 lists wells sampled and analyzed for the well inventory (HGC, 2008b).

1.1.2 Groundwater Monitoring for Task 2.2

The Work Plan identifies two purposes for the groundwater monitoring program required in Task 2.2: regional monitoring and plume monitoring. Regional monitoring is set on a semi-

annual basis during the first and third quarters of 2008 to characterize regional hydrologic conditions and any seasonality in water elevations. Samples for regional monitoring are analyzed for a suite of major element constituents to characterize general water quality conditions in addition to sulfate.

Plume monitoring is conducted quarterly at wells that are proximal to the sulfate plume in order to track the plume's location in the aquifer. Samples for plume monitoring are analyzed for sulfate only. This report presents the results of well inventory, regional, and plume monitoring conducted during the third quarter of 2008.

Table 1 lists wells identified in the Work Plan for quarterly and semi-annual monitoring, their availability for sampling in the third quarter of 2008, and their sampling status. Also included in Table 1 are wells added to the plume and regional monitoring program because they were accessible and in a usable location. Figure 1 presents a generalized geology map of the study area and well locations where data were collected during this reporting period.

Pursuant to the Work Plan, HGC and CQB contacted owners of wells identified for sampling in the Work Plan in order to obtain access for sampling. As described in Table 1, not all owners responded to the request for sampling and not all wells were suitable for sampling and water level measurements. In many cases, alternate wells were identified in lieu of wells that were unsuitable for sampling.

Analytical data for monitoring during the third quarter of 2008 were obtained from three sources: HGC, Naco Water Company (NWC) and Naco Sanitary District (NSD). In the third quarter of 2008, HGC collected groundwater samples at wells identified in Table 1 of the Work Plan and for wells identified during the well inventory investigation. NWC provided data for groundwater samples collected in March 2008 and NSD provided data for groundwater samples collected from their wells during the third quarter of 2008 for inclusion in this report.

Groundwater sampling and analysis methods used by HGC are described in the Quality Assurance Project Plan (QAPP) contained in Appendix F of the Work Plan (HGC, 2008a). Results of groundwater monitoring for Task 2.2 are presented in Section 2.

1.1.3 Groundwater Monitoring for Task 2.3

Section 2.3 of the Work Plan proposed the installation of additional offsite monitor wells to define the extent of the sulfate plume, to provide installations for ongoing monitoring, to characterize aquifer materials and hydraulic properties, and to determine bedrock depth. During March through September 2008 wells BMO-2008-1, BMO-2008-3B, BMO-2008-6B, BMO-2008-6M, BMO-2008-7M, BMO-2008-9M, BMO-2008-10GU, BMO-2008-10GL, and BMO-2008-11G, were installed, developed, and pump tested and water level and water quality samples collected according to Sections 4.2 and 4.3 of the QAPP. In addition, wells BMO-2008-5B and BMO-2008-5M were installed and water level measurements collected however, well development, pump testing, and water quality samples were collected at the end of the third quarter and analytical results are not available. Results for Wells BMO-2008-5B and BMO-

2008-5M will be reported in the fourth quarter 2008. Wells installed pursuant to Task 2.3 of the Work Plan are added to the quarterly plume monitoring list for Task 2.2. Results of groundwater monitoring for Task 2.3 are presented in Section 2.

2. GROUNDWATER MONITORING RESULTS

2.1 Results of Monitoring for Tasks 1, 2.2, and 2.3

Analytical results and groundwater elevation data for the third quarter of 2008 are tabulated in Table 2 and Table 3, respectively. Figure 2 shows the concentrations of dissolved sulfate in the wells sampled in the third quarter of 2008. The highest sulfate concentration measured at co-located wells was used for concentration contouring. Figure 3 shows groundwater elevations in the third quarter of 2008. Groundwater elevations were calculated using the depth to water measurements made under static (nonpumping) conditions for all wells shown.

2.2 Quality Assurance/Quality Control Review

Pursuant to Section 6.4 of the QAPP, data verification reports were prepared for quality assurance and quality control purposes. The data verification report for data collected by HGC during the third quarter of 2008 is included in Appendix A.

Analytical laboratory reports for samples collected by HGC in the third quarter of 2008 are provided in portable document format on the compact disc in Appendix B. Copies of groundwater sampling forms for samples collected by HGC are in Appendix C.

As determined by the analytical data verification review, all data for samples collected in the third quarter of 2008 by HGC are of acceptable quality for use in the aquifer characterization being conducted pursuant to the Work Plan.

3. DISCUSSION

This data report provides the results of groundwater monitoring conducted in the vicinity of the CTSA for the third quarter of 2008. The purpose of the groundwater monitoring was twofold: (1) to delineate the location of the sulfate plume and (2) to characterize the sulfate concentration and groundwater elevation in the regional aquifer. During the third quarter 2008, groundwater samples were collected from 78 plume and regional area wells and depth to water measurements were collected at 73 wells as presented in Table 1.

Groundwater samples and water level measurements were not collected from all the wells identified in the Work Plan for a variety of reasons, including owner limitations on access, unsuitable well construction, inability to contact the owner, obstruction in well, or a well no longer existing. The specific reason(s) for not sampling these wells are provided in Table 1. In some cases, alternate wells were identified and sampled as described in Table 1. Overall, groundwater monitoring conducted during the third quarter of 2008 is deemed to have met the objectives of identifying the location of the sulfate plume from the CTSA and providing potentiometric data in the vicinity of the CTSA.

3.1 Hydrogeologic Setting

Water quality samples have been collected from wells completed in three principal water-bearing units in the area: basin fill, Morita Formation, and Glance Conglomerate. Figure 1 shows that the Morita Formation and Glance Conglomerate outcrop on the east side of the study

area. The Morita Formation consists of red to buff siltstone and sandstone. The Glance Conglomerate is a polymictic conglomerate with a silty to sandy matrix. The Morita Formation and Glance Conglomerate are indurated bedrock. The basin fill unconformably overlies the bedrock units and consists of unconsolidated sand and gravel except in zones of cemented caliche. The bedrock units are believed to be transected by at least two faults; the northeast trending Black Gap fault and the northwest trending Abrigo fault. East of the Black Gap fault the basin fill is largely unsaturated and groundwater occurs in the Morita Formation and Glance Conglomerate. West of the Black Gap fault the basin fill is saturated and comprises a key aquifer overlying the Morita Formation and Glance Conglomerate aquifers. The results of monitoring need to be considered in the context of the hydrogeologic setting of the study area to interpret the apparent spatial distribution of sulfate and the patterns of groundwater elevation. Table 4 includes the well completion depth, screen interval, and screened lithology for wells sampled this quarter.

3.2 Sulfate Distribution

The results of groundwater monitoring show the lateral and vertical extent of the sulfate plume in the study area as defined by the 250 mg/L sulfate concentration contour. The distribution of sulfate concentrations at individual wells within the plume can appear complex in plan maps because some wells that are located near one another have large differences in concentration. These differences occur because the wells may sample different depths and the sulfate plume is three dimensional and plume water can be underlain or overlain by groundwater

with lower sulfate concentrations. The lateral and vertical distributions of sulfate are discussed below.

3.2.1 Lateral Distribution of Sulfate

Figure 2 is a contour map showing the areal distribution of sulfate in the third quarter 2008. The sulfate concentration contours on Figure 2 are inferred based on the maximum sulfate concentration at locations where closely spaced wells display different concentrations.

Based on the sulfate concentration data the sulfate plume extends to the southwest from the vicinity of the former evaporation pond to the vicinity of Naco and to the south to the vicinity of Bisbee Junction. The groundwater monitoring data indicate that the sulfate plume extends over an area of approximately 2.8 miles by 3.6 miles and is confined primarily to the basin fill and Morita Formation except near the former evaporation pond where wells in the Glance Conglomerate have sulfate concentrations greater than 1000 mg/L. West of the Black Gap fault the sulfate plume is contained primarily within the basin fill. East of the fault, where the basin fill is largely unsaturated, the sulfate plume is within the Morita Formation and Glance Conglomerate. The overall lateral extent of the sulfate plume has not changed significantly since the second quarter 2008.

3.2.2 Vertical Distribution of Sulfate

Evaluation of the vertical distribution of sulfate is based on sampling data for wells located in close proximity but completed at different elevations in the aquifer or in different aquifer units. Two patterns are observed with respect to the vertical distribution of sulfate. First, some wells completed in the uppermost few tens of feet of the basin fill aquifer have lower concentrations than wells completed at deeper portions of the basin fill. Second, the sulfate plume in certain areas is observed to be underlain by groundwater with lower concentrations of sulfate. Examples of the vertical distribution of sulfate are discussed below.

Sulfate stratification between the basin fill and the Morita Formation along Purdy Lane near Naco is displayed between wells FRANCO, HOBAN, and COB MW-1 screened in basin fill and nearby wells GARNER 635, TM-19A, and BMO-2008-7M screened in Morita Formation. Sulfate concentrations in the basin fill wells FRANCO, HOBAN, and COB MW-1 were 680 mg/L, 690 mg/L, and 730 mg/L, respectively (Figure 2). Sulfate concentrations in Morita Formation wells GARNER 635, TM-19A, and BMO-2008-7M were 37.4 mg/L, 55.3 mg/L, and 31.4 mg/L, respectively. These data indicate that the underlying Morita Formation exhibits sulfate concentrations approximately an order of magnitude lower than concentrations in the basin fill at that location. A similar relationship was observed in the first and second quarters of 2008 (HGC, 2008c).

However, about one mile northwest of the aforementioned wells, at co-located wells BMO-2008-6B and BMO-2008-6M on the west end of the study area, sulfate concentrations are

one order of magnitude higher in the Morita Formation than the basin fill. Well BMO-2008-6M screened from 350 to 440 ft bgs completed in the Morita Formation has a sulfate concentration of 182 mg/L and BMO-2008-6B screened from 195 to 255 ft bgs completed in basin fill had a sulfate concentration of 53.3 mg/L. More information on this area will be known when the water quality results of co-located wells BMO-2008-5B and BMO-2008-5M become available.

Stratification of sulfate is also present in wells BF-01 and TM-02A west of the former evaporation pond. Well BF-01 is completed to a depth of 400 ft bgs and is screened across the basin fill, Morita Formation, and Glance Conglomerate; although the water levels collected indicate that the basin fill is probably unsaturated. BF-01 had a sulfate concentration of 1330 mg/L while TM-02A, located approximately 500 feet south of BF-01 and screened from 825 to 925 ft bgs in the Morita Formation and Glance Conglomerate had a sulfate concentration of 14.4 mg/L. The sulfate concentrations in the Glance Conglomerate at TM-02A are approximately two orders of magnitude lower than those in the overlying Morita Formation and Glance Conglomerate at that location. A similar relationship was observed in the first and second quarters of 2008 (HGC, 2008c).

In the third quarter 2008, sulfate also appears to be stratified in the vicinity of co-located wells BMO-2008-10GU and BMO-2008-10GL screened at different depths in the Glance Conglomerate located south of the Abrigo fault and east of the Black Gap fault in the north central portion of the study area. BMO-2008-10GU was completed at a total depth of 449 feet below ground surface (ft bgs) and screened from 239 to 439 ft bgs while BMO-2008-10GL was completed at 820 ft bgs and screened from 700 to 800 ft bgs. Thus, the BMO-2008-10GU

sample represents groundwater approximately 360 feet deeper in the Glance Conglomerate than the BMO-2008-10GL sample. Sulfate concentrations in BMO-2008-10GU and BMO-2008-10GL were 2210 mg/L and 1320 mg/L, respectively, in the third quarter of 2008 (Figure 2). These data indicate that sulfate concentrations were stratified with the lower concentration at greater depths in the Glance Conglomerate at this location.

3.3 Groundwater Elevation

Groundwater elevations are shown on Figure 3. In general, groundwater elevations decrease from north to south east of the Black Gap fault in the region between the Bisbee airport and Bisbee Junction, and from east to west across the central portion of the study area west of the Black Gap fault. Comparison of the third quarter 2008 water elevations with those observed in previous quarters indicates about a 2 foot decrease in groundwater elevations and only minor differences in the apparent groundwater flow directions indicated by water level data.

The water level relationships are relatively complex due to the multiple aquifer units monitored and the complicated structural geology of the area. The apparent hydraulic gradient is steeper east of the Black Gap fault where groundwater is in bedrock units of the Morita Formation and Glance Conglomerate than is the hydraulic gradient west of the fault where groundwater is in basin fill. The higher hydraulic gradient is probably due to a lower average hydraulic conductivity in the bedrock compared to basin fill. The apparent groundwater flow direction east of the Black Gap fault is southerly to the vicinity of Bisbee Junction and then westerly. Convergent groundwater flow is suggested by the V-shaped contours pointed in the

upgradient direction in the vicinity of Bisbee Junction. West of the Black Gap fault, the apparent hydraulic gradient is shallower than east of the fault and the apparent groundwater flow direction is westerly. Several areas along Purdy Lane and near Naco exhibit apparent groundwater depressions, most likely associated with groundwater pumping.

The relationship between water levels east and west of the Black Gap fault is uncertain due to the different apparent hydraulic gradients and groundwater flow directions and the variability of water level data east of the Black Gap fault. The variability of water levels east of the Black Gap fault is indicated by the large differences in water elevation (sometimes up to several hundred feet) between wells in relatively close proximity to one another. This variability in water elevation is particularly evident in the Bisbee Junction area and in the area of the BIMA and NOTEMAN wells east of the former evaporation pond. The variability of water elevations east of the Black Gap fault indicates that the hydraulic properties of the bedrock are heterogeneous and that certain portions of the bedrock may not be hydraulically connected. The heterogeneity in hydraulic properties in bedrock is probably due to the restriction of groundwater flow to permeable features such as permeable beds, bedding planes, or fracture systems within bedrock which are not uniformly distributed throughout the area.

The water level elevations in co-located wells screened at different depths in basin fill and Morita Formation vary by less than seven feet in the west part of the study area. In the northeast part of the study area the water level varies over 200 feet at co-located wells BMO-2008-10GU and BMO-2008-10GL, screened at different depths in the Glance Conglomerate.

Anomalous water elevations are also observed west of the Black Gap fault at the SRC, BURKE, and BMO-2008-11G wells in the northwest portion of the study area. According to well driller logs, SRC and BURKE are screened in a shale bedrock and BMO-2008-11G is screened in the Glance Conglomerate all at depths greater than 600 ft bgs. The water level in SRC, BURKE, and BMO-2008-11G are anomalously low compared to the levels in wells that appear to be in basin fill and/or Morita Formation one mile to the south. The existing data suggest that these wells are within a hydrostratigraphic unit with a poor hydraulic connection to the aquifers to the south.

Although complex, the water level data provide important information on the direction and magnitude of hydraulic gradients which control the direction and movement of the sulfate plume. The results also display the effects of aquifer heterogeneities that need to be accounted for in the site conceptual model. This discussion of water level data is preliminary and will be verified by ongoing monitoring and augmented with data being collected by other Work Plan tasks.

3.4 Subsequent Groundwater Monitoring for Task 2.2

Task 2.2 (Sections 3.3.2 and Appendix F of the Work Plan) called for two semiannual groundwater monitoring events: one in winter and one in summer to characterize any seasonal influences on water quality and groundwater elevation. The winter semiannual sampling was conducted in the first quarter of 2008 (HGC, 2008c). The third quarter 2008 semiannual sampling constitutes the summer event, and completes the semiannual sampling program. Subsequent groundwater monitoring pursuant to Task 2.2 will be quarterly plume monitoring (Table 1). Wells installed for Task 2.3 will be added to the quarterly plume monitoring as they become available.

4. REFERENCES

Arizona Department of Environmental Quality. 2007. Mitigation Order on Consent, Docket No. P-121-07, In the Matter of: Phelps Dodge Corporation, Copper Queen Branch, located at 36 West Highway 92, Bisbee, Arizona, ADEQ Identification Number 100531. November 14, 2007.

Hydro Geo Chem, Inc. (HGC). 2008a. Revision 1, Work Plan to Characterize and Mitigate Sulfate with Respect to Drinking Water Supplies in the Vicinity of the Concentrator Tailing Storage Area, Cochise County, Arizona. July 3, 2008.

HGC. 2008b. Well Inventory Report, Task 1 of Aquifer Characterization Plan for Mitigation Order on Consent No. P-121-07, Cochise County, Arizona. July 3, 2008.

HGC. 2008c. First and Second Quarters 2008, Groundwater Monitoring Report, Task 2.2 of Aquifer Characterization Plan, Mitigation Order on Consent Docket No. P-121-07, Cochise County, Arizona. July 30, 2008.

TABLES

TABLE 1
Summary of Groundwater Monitoring for
Third Quarter 2008

Well Name	ADWR 55 Registry No.	Owner	Monitoring Purpose	Casing or Well Depth (feet)	Q3-2008 Monitoring		Status
					Water Level Measured?	Water Quality Sample Collected?	
WELLS FOR QUARTERLY MONITORING							
AWC 03	616585	Arizona Water Company	Plume	269	YES	YES	Water quality sample collected August 2008
AWC 05	590620	Arizona Water Company	Plume	1183	YES	YES	Water quality sample collected August 2008
BF-01	539783	CQB	Plume	400	YES	YES	Water quality sample collected August 2008
BIMA	577927	Bisbee Municipal Airport	Plume	465	YES	YES	Water quality sample collected in July 2008
BULLARD	602134	Bullard	Plume	300	NO	NO	Well not operational; unable to collect water levels due to obstruction
BURKE	212268	Burke	Plume	781	YES	YES	Water quality sample collected in July 2008
COB MW-1	903992	City of Bisbee	Plume	420	YES	YES	Water quality sample collected in July 2008
COB MW-2	903984	City of Bisbee	Plume	170	YES	YES	Water quality sample collected in July 2008
COB WL	593116	City of Bisbee	Plume	150	YES	YES	Water quality sample collected in July 2008
COOPER	623564	Cooper, Teresa	Plume	325	NO	YES	Water quality samples collected in July 2008; unable to collect water level due to obstruction
COOPER C	637069	Cooper, Charles	Plume	220	YES	YES	Water quality sample collected in July 2008
CROWLEY	510298	Crowley	Plume	788	NO	NO	Dry
DODSON	644927	Dodson	Plume	200	YES	YES	Water quality sample collected in July 2008
GARNER 557	558557	Garner	Plume	300	YES	NO	Well identified for water level measurements only
GARNER 635[1]	587635	Garner	Plume	680	YES	YES	Water quality sample collected in July 2008
GGOOSE 546	628546	Galloping Goose Properties	Plume	800	NO	NO	Well not operational, unable to obtain water levels due to obstruction
GGOOSE 547	628547	Galloping Goose Properties	Plume	800	YES	YES	Water quality sample collected in August 2008
GL-03	539782	CQB	Plume	820	NO	YES	Water quality sample collected in August 2008
GREGG	630852	Gregg	Plume	ND	NO	NO	Dry
HULL 584	606854	Hull	Plume	25	NO	NO	Unable to locate well
MILLER 340	641340	Miller	Plume	200	NO	NO	Dry
MILLER 341	641341	Miller	Plume	100	NO	NO	Dry
NWC 02	562944	Naco Water Company	Plume	312	NO	NO	No Data
NWC 03	203321	Naco Water Company	Plume	312	NO	YES	Naco Water Company provided March 2008 Data
NWC 04 CAP	627685	Naco Water Company	Plume	379	NO	NO	Well Capped
NWC 05	627696	Naco Water Company[2]	Plume	175	ND	ND	No Data
OSBORN	643436	Osborn	Plume	150	NO	YES	Water quality sample collected in July 2008; unable to collect water level due to obstruction

TABLE 1
Summary of Groundwater Monitoring for
Third Quarter 2008

Well Name	ADWR 55 Registry No.	Owner	Monitoring Purpose	Casing or Well Depth (feet)	Q3-2008 Monitoring		Status
					Water Level Measured?	Water Quality Sample Collected?	
PARRA	576415	Parra	Plume	355	NO	YES	Water quality sample collected in July 2008; unable to collect water level due to obstruction
ROGERS 803	641803	Rogers, Ernest D	Plume	140	YES	YES	Water quality sample collected in July 2008
TM-02	522573	CQB	Plume	640	NO	NO	Pump intake above water level; unable to collect water levels due to obstruction
TM-02A	522574	CQB	Plume	925	YES	YES	Water quality sample collected in August 2008
TM-03	522575	CQB	Plume	200	YES	YES	Water quality sample collected in August 2008
TM-06 MILLER	522695	Miller	Plume	200	YES	YES	Water quality sample collected in August 2008
TM-07	522576	CQB	Plume	350	NO	YES	Water quality sample collected in August 2008; unable to collect water level due to obstruction
TM-10 USBP	522696	U.S. Border Patrol	Plume	290	NO	NO	Owner declined participation
TM-11 PIONKE	522815	Pionke	Plume	160	NO	NO	Dry
TM-13 MILLER	522698	Miller	Plume	200	NO	NO	Dry
TM-16	522578	CQB	Plume	115	YES	YES	Water quality sample collected in August 2008
TM-17	522700	CQB	Plume	200	NO	NO	Dry
TM-19	522581	CQB	Plume	210	NO	NO	Dry
TM-19A	522580	CQB	Plume	700	YES	YES	Water quality sample collected in August 2008
TM-41	562555	CQB	Plume	210	NO	NO	Dry <4580 ft amsl
TM-42	562554	CQB	Plume	250	YES	YES	Water quality sample collected in August 2008
TVI 875	568875	Turquoise Valley, Inc.	Plume	330	NO	YES	Water quality sample collected in July 2008, no access to well casing for water level measurements
WEED	544535	Weed	Plume	320	NO	YES	Water quality sample collected in July 2008; no access to well casing for water level measurements
WEISKOPF	641802	Weiskopf	Plume	200	YES	YES	Water quality sample collected in July 2008
MITIGATION ORDER WELLS INSTALLED IN 2008 FOR QUARTERLY MONITORING							
BMO-2008-1G	909474	CQB	Plume	310	YES	YES	Water quality sample collected in August 2008
BMO-2008-3B	909147	CQB	Plume	260	YES	YES	Water quality sample collected in July 2008
BMO-2008-5B	909653	CQB	Plume	290	YES	NO	Water quality sample collected September 30, 2008 after aquifer testing; results will be reported in Q4 08
BMO-2008-5M	909552	CQB	Plume	450	YES	NO	Water quality sample collected October 1, 2008 after aquifer testing; results will be reported in Q4 08
BMO-2008-6B	909146	CQB	Plume	265	YES	YES	Water quality sample collected in July 2008
BMO-2008-6M	909019	CQB	Plume	450	YES	YES	Water quality sample collected in July 2008
BMO-2008-7M	908794	CQB	Plume	670	YES	YES	Water quality sample collected in July 2008
BMO-2008-9M	909255	CQB	Plume	775	YES	YES	Water quality sample collected in August 2008

TABLE 1
Summary of Groundwater Monitoring for
Third Quarter 2008

Well Name	ADWR 55 Registry No.	Owner	Monitoring Purpose	Casing or Well Depth (feet)	Q3-2008 Monitoring		Status
					Water Level Measured?	Water Quality Sample Collected?	
BMO-2008-10GU	909272	CQB	Plume	449	YES	YES	Water quality sample collected in August 2008
BMO-2008-10GL	909435	CQB	Plume	810	YES	YES	Water quality sample collected in August 2008
BMO-2008-11G	909434	CQB	Plume	760	YES	YES	Water quality sample collected in August 2008
WELLS FOR SEMIANNUAL MONITORING							
COB WL ABND	570012	City of Bisbee	Regional	148	NO	NO	Well Abandoned
CONNOR	516399	Connor	Regional	220	NO	NO	Well Abandoned
EAST	599796	East	Regional	125	YES	YES	Water quality sample collected in July 2008
GALLANT	502527	Gallant	Regional	190	YES	YES	Water quality sample collected in July 2008
MILLER 342	641342	Miller	Regional	200	NO	NO	Dry
NSD 02	527587	Naco Sanitary District	Regional	120	NO	YES	Q3 2008 Water quality data provided by Naco Sanitary District
NSD 03	527586	Naco Sanitary District	Regional	100	NO	YES	Q3 2008 Water quality data provided by Naco Sanitary District
NWC 01	627682	Naco Water Company[2]	Regional	215	ND	ND	No data
NWC 06	575700	Naco Water Company	Regional	410	NO	YES	Naco Water Company provided March 2008 Data
PALMER	578819	Palmer	Regional	220	NO	YES	Water quality sample collected in July 2008; no access to well casing for water level measurements
POWER	624535	Power	Regional	100	YES	YES	Water quality sample collected in July 2008
TM-05 MILLER	522694	Miller	Regional	160	NO	NO	Dry
TM-08 SWAN	522817	Swan, George	Regional	817	NO	YES	Water quality sample collected in July 2008; however owner has declined further participation in monitoring program
TM-12 MILLER	522697	Miller	Regional	175	NO	NO	Dry
TM-14 NELSON	522816	Nelson	Regional	215	NO	YES	Dry
TM-15 MILLER	522699	Miller	Regional	325	YES	YES	Water quality sample collected in July 2008
TM-43	564729	CQB	Regional	830	YES	YES	Water quality sample collected in August 2008
TM-43A	564726	CQB	Regional	215	YES	YES	Water quality sample collected in August 2008
TM-43B	565004	CQB	Regional	215	YES	YES	Water quality sample collected in August 2008
TM-45	564728	CQB	Regional	520	NO	NO	Dry
WALKER	200393	Walker	Regional	120	YES	YES	Water quality sample collected in July 2008

TABLE 1
Summary of Groundwater Monitoring for
Third Quarter 2008

Well Name	ADWR 55 Registry No.	Owner	Monitoring Purpose	Casing or Well Depth (feet)	Q3-2008 Monitoring		Status
					Water Level Measured?	Water Quality Sample Collected?	
ADDITIONAL WELLS SAMPLED FOR Q3-08 MONITORING THAT WERE NOT IDENTIFIED IN THE WORK PLAN							
ANDERSON	613396	Anderson	Well Inventory	236	YES	YES	Water quality sample collected in July 2008
AWC 02	616586	Arizona Water Company	Plume	330	YES	YES	Water quality sample collected in August 2008
AWC 04	616584	Arizona Water Company	Plume	250	YES	YES	Water quality sample collected in August 2008
BANKS 986	647986	Banks	Well Inventory	435	NO	YES	Water quality sample collected in July 2008; unable to collect water level measurements due to obstruction
BANKS 987	647987	Banks	Well Inventory	339	YES	NO	Well identified for water level measurements only
BARTON 010	085010	Barton	Plume	300	YES	NO	Well not operational; identified for water level measurements only
BARTON 919	644919	Barton	Plume	130	YES	NO	Well not operational; identified for water level measurements only
BLOMMER	633472	Blommer	Well Inventory	380	NO	YES	Water quality sample collected in July 2008; unable to collect water level measurements due to obstruction
CAMPBELL	215509	Campbell	Well Inventory	350	NO	NO	Well identified for water level measurements only; unable to collect water level measurement due to obstruction
CHAMBERS	629807	Chambers	Well Inventory	245	NO	YES	Water quality samples collected in July 2008; no access to well casing for water level measurements
COB MW-3	906823	City of Bisbee	Plume	269	YES	YES	Water quality sample collected in July 2008
COLLINS[3]	565260	Collins	Well Inventory	320	YES	YES	Water quality sample collected August 2008
DOUGLASS 791	592791	Douglass	Well Inventory	200	YES	NO	Well not operational; identified for water level measurements only
DOUGLASS 792	529792	Douglass	Well Inventory	200	YES	NO	Well not operational; identified for water level measurements only
EPPELE 641	805641	Eppele	Well Inventory	265	YES	YES	Water quality sample collected in July 2008
FRANCO	500101	Franco	Well Inventory	200	NO	YES	Water quality sample collected in July 2008; unable to collect water level measurements due to obstruction
FULTZ	212447	Fultz	Well Inventory	300	NO	YES	Water quality sample collected in July 2008; unable to collect water levels because sounder diameter too large for access port
GOAR RANCH	610695	Goar	Well Inventory	250	YES	NO	Well identified for water level measurement only
HOBAN	805290	Hoban	Well Inventory	316	YES	YES	Water quality sample collected in July 2008
HOWARD	NR	Howard	Well Inventory	200	YES	YES	Water quality sample collected in July 2008
KEEFER	209744	Keefer	Well Inventory	245	YES	YES	Water quality sample collected in July 2008
MCCONNELL 265	539265	McConnell	Well Inventory	216	YES	YES	Water quality sample collected in July 2008
METZLER	35-71891	Metzler	Well Inventory	351	YES	YES	Water quality sample collected in July 2008
MINOR 317	063317	Minor	Well Inventory	155	NO	NO	New owner declined participation
MOORE	538847	Moore	Well Inventory	220	NO	YES	Water quality sample collected in July 2008; unable to collect water levels because sounder diameter too large for access port
NESS	509127	Ness	Well Inventory	812	YES	YES	Water quality sample collected in July 2008

TABLE 1
Summary of Groundwater Monitoring for
Third Quarter 2008

Well Name	ADWR 55 Registry No.	Owner	Monitoring Purpose	Casing or Well Depth (feet)	Q3-2008 Monitoring		Status
					Water Level Measured?	Water Quality Sample Collected?	
NOTEMAN	212483	Noteman	Well Inventory	400	YES	YES	Water quality sample collected in July 2008
NWC 04	551849	Naco Water Company	Well Inventory	462	NO	YES	Naco Water Company provided March 2008 Data
PANAGAKOS	35-76413	Panagakos	Well Inventory	200	NO	YES	Water quality sample collected in July 2008; no access to well casing for water level measurement
PIONKE	613395	Pionke	Well Inventory	300	YES	YES	Water quality sample collected in July 2008
POOL	509518	Pool	Well Inventory	313	YES	YES	Water quality sample collected in July 2008
RAMIREZ	216425	Ramirez	Well Inventory	300	NO	YES	Water quality sample collected in July 2008; no access to well casing for water level measurements
RAY	803772	Ray	Well Inventory	100	YES	YES	Water quality sample collected in July 2008
ROGERS E	216018	Rogers, Ernest M	Well Inventory	290	YES	YES	Water quality sample collected in July 2008
RUIZ	531770	Ruiz	Well Inventory	312	YES	YES	Water quality sample collected in July 2008
SCHWARTZ	210865	Schwartz	Well Inventory	305	YES	YES	Water quality sample collected in July 2008
SRC	211345	Specialty Restaurants Corporation, Inc.	Regional	965	YES	YES	Water quality sample collected in July 2008
STEPHENS	808560	Stephens	Well Inventory	NR	YES	NO	Well identified for water level measurement only
SUNBELT	201531	Sunbelt Marketing, Inc.	Plume	380	NO	NO	Dry
SWAN	NR	Swan, Alan	Well Inventory	NR	YES	YES	Water quality sample collected in July 2008
TVI 236	802236	Turquoise Valley, Inc.	Plume	222	YES	YES	Water quality sample collected in July 2008
TVI 713	567713	Turquoise Valley, Inc.	Well Inventory	200	YES	NO	Well identified for water level measurements only
ZANDER	205126	Zander	Well Inventory	280	YES	YES	Water quality sample collected in July 2008

Notes:
ADWR = Arizona Department of Water Resources
AWC = Arizona Water Company
BIMA = Bisbee Municipal Airport
COB WL = City of Bisbee Warren Lagoon
CQB = Freeport-McMoRan Copper Queen Branch
ft amsl = feet above mean sea level
ND = No Data
NR = No Record
NSD = Naco Sanitary District
SRC = Specialty Restaurants Corporation, Inc.
NWC = Naco Water Company
TVI = Turquoise Valley Inc.
35-71891 = ADWR 35 Database
[1] GARNER 635 also known as GW-47
[2] Naco Water Company sold well, personnel communication with NWC, 2008
[2] formally listed as ENGLUND

TABLE 2
Compilation of Groundwater Monitoring Results For Inorganic Analytes, pH, Temperature, and Specific Conductance

Well Name	ADWR 55 Registry No.	Sample Date	Field pH (SU)	Field Temp (deg C)	Field SC (µS/cm)	Sulfate, dissolved	Chloride, dissolved	Fluoride, dissolved	Nitrate as N, dissolved	Nitrate/ Nitrite as N, dissolved	Nitrite as N, dissolved	Calcium, dissolved	Magnesium, dissolved	Potassium, dissolved	Sodium, dissolved	Bicarbonate as CaCO3	Carbonate as CaCO3	Hydroxide as CaCO3	Total Alkalinity	Residue, Filterable (TDS) @ 180°C	TDS (calculated)	TDS Ratio (measured/ calculated)	Sum of Anions (meq/L)	Sum of Cations (meq/L)	Cation-Anion Balance (%)
ANDERSON	613396	03/20/08	7.25	21.1	1176	431	-	-	-	-	-	-	-	-	-	-	-	-	-	-	-	-	-	-	-
ANDERSON	613396	05/05/08	7.03	21.8	1231	452	-	-	-	-	-	-	-	-	-	-	-	-	-	-	-	-	-	-	-
ANDERSON	613396	07/14/08	7.11	21.6	1260	472	-	-	-	-	-	-	-	-	-	-	-	-	-	-	-	-	-	-	-
AWC 02	616586	01/07/08	-	-	-	14	14	-	2.04	-	-	-	-	-	-	-	-	-	-	-	-	-	-	-	-
AWC 02	616586	03/03/08	-	-	-	16	16	-	2.41	-	-	-	-	-	-	-	-	-	-	-	-	-	-	-	-
AWC 02	616586	05/05/08	-	-	-	13.3	15.9	-	2.22	-	-	-	-	-	-	-	-	-	-	-	-	-	-	-	-
AWC 02	616586	08/12/08	7.01	22.3	630	14.3	17.8	0.2	2.42	2.42	<0.01	66.4	9.1	2.1	20.0	181	5	<2	186	280	255	1.10	4.7	5.0	3.1
AWC 03	616585	01/07/08	-	-	-	41	14	-	2.09	-	-	-	-	-	-	-	-	-	-	-	-	-	-	-	-
AWC 03	616585	03/03/08	-	-	-	38	14	-	2.12	-	-	-	-	-	-	-	-	-	-	-	-	-	-	-	-
AWC 03	616585	05/05/08	-	-	-	37.3	12.2	-	2.20	-	-	-	-	-	-	-	-	-	-	-	-	-	-	-	-
AWC 03	616585	08/12/08	7.28	22.4	469	38.8	15.5	0.2	2.28	2.28	<0.01	62.8	8.6	2.1	22.8	156	5	<2	162	290	260	1.12	4.6	4.9	3.2
AWC 04	616584	02/04/08	-	-	-	18	40	-	2.26	-	-	-	-	-	-	-	-	-	-	-	-	-	-	-	-
AWC 04	616584	04/07/08	-	-	-	18	45	-	2.28	-	-	-	-	-	-	-	-	-	-	-	-	-	-	-	-
AWC 04	616584	06/02/08	-	-	-	14.3	48	-	2.18	-	-	-	-	-	-	-	-	-	-	-	-	-	-	-	-
AWC 04	616584	08/12/08	7.08	22.5	458	21.6	47.5	0.1	1.94	1.94	<0.01	88.7	11.6	2.6	22.8	206	<2	<2	206	380	328	1.16	6.0	6.4	3.2
AWC 05	590620	02/04/08	-	-	-	13	15	-	1.80	-	-	-	-	-	-	-	-	-	-	-	-	-	-	-	-
AWC 05	590620	04/07/08	-	-	-	14	14	-	1.94	-	-	-	-	-	-	-	-	-	-	-	-	-	-	-	-
AWC 05	590620	06/02/08	-	-	-	14.3	15.6	-	1.86	-	-	-	-	-	-	-	-	-	-	-	-	-	-	-	-
AWC 05	590620	08/12/08	6.74	23.3	425	14.9	16.1	0.1	2.02	2.02	<0.01	50.6	6.2	2.2	35.6	164	8	<2	172	280	242	1.16	4.3	4.6	3.4
BANKS 986	647986	02/27/08	7.53	21.8	980	44	-	-	-	-	-	-	-	-	-	-	-	-	-	-	-	-	-	-	-
BANKS 986	647986	05/12/08	7.40	22.1	1021	65.2	-	-	-	-	-	-	-	-	-	-	-	-	-	-	-	-	-	-	-
BANKS 986	647986	07/21/08	7.43	22.9	1034	82.2	-	-	-	-	-	-	-	-	-	-	-	-	-	-	-	-	-	-	-
BF-01	539783	03/04/08	6.46	21.9	2745	1320	30.4	<0.1	0.92	0.92	<0.01	621.0	100.0	4.5	60.2	610	<2	<2	610	2850	2510	1.14	40.8	42.0	1.4
BF-01	539783	05/23/08	6.41	18.3	2698	1450	-	-	-	-	-	-	-	-	-	-	-	-	-	-	-	-	-	-	-
BF-01	539783	08/05/08	6.11	22.4	3095	1330	30	<2	1.09	1.09	<0.01	624	107	4.5	61.3	579	<2	<2	579	2820	2510	1.12	40.4	42.8	2.9
BIMA	577927	02/06/08	6.69	22.2	1335	210	105	0.1	6.80	6.80	<0.01	224.0	48.4	12.4	65.9	510	<2	<2	510	980	1000	0.98	18.0	18.4	1.1
BIMA	577927	04/25/08[1]	6.37	23.1	1521	190	-	-	-	-	-	-	-	-	-	-	-	-	-	-	-	-	-	-	-
BIMA	577927	05/13/08[1]	6.58	22.7	1489	195	-	-	-	-	-	-	-	-	-	-	-	-	-	-	-	-	-	-	-
BIMA	577927	06/23/08[1]	6.30	23.3	1572	225	-	-	-	-	-	-	-	-	-	-	-	-	-	-	-	-	-	-	-
BIMA DUP	577927	06/23/08[1]	6.30	23.3	1572	196	-	-	-	-	-	-	-	-	-	-	-	-	-	-	-	-	-	-	-
BIMA	577927	07/29/08[1]	6.44	23.0	1647	204	101	0.1	7.85	7.85	<0.01	209	46.5	12.2	63.6	456	<2	<2	456	1040	945	1.10	16.8	17.4	1.8
BIMA	577927	08/28/08[1]	M	23.0	1776	256	-	-	-	-	-	-	-	-	-	-	-	-	-	-	-	-	-	-	-
BIMA	577927	09/23/08[1]	6.29	23.0	1741	296	-	-	-	-	-	-	-	-	-	-	-	-	-	-	-	-	-	-	-
BLOMMER	633472	02/05/08	7.43	20.2	714	206	-	-	-	-	-	-	-	-	-	-	-	-	-	-	-	-	-	-	-
BLOMMER	633472	04/21/08[1]	7.06	21.9	753	201	-	-	-	-	-	-	-	-	-	-	-	-	-	-	-	-	-	-	-
BLOMMER	633472	05/15/08[1]	7.16	22.2	845	211	-	-	-	-	-	-	-	-	-	-	-	-	-	-	-	-	-	-	-
BLOMMER	633472	06/23/08[1]	6.93	21.5	903	193	-	-	-	-	-	-	-	-	-	-	-	-	-	-	-	-	-	-	-
BLOMMER	633472	07/29/08[1]	7.21	22.2	921	203	-	-	-	-	-	-	-	-	-	-	-	-	-	-	-	-	-	-	-
BLOMMER	633472	08/27/08[1]	7.12	22.1	864	189	-	-	-	-	-	-	-	-	-	-	-	-	-	-	-	-	-	-	-
BLOMMER	633472	09/23/08[1]	7.16	22.3	818	193	-	-	-	-	-	-	-	-	-	-	-	-	-	-	-	-	-	-	-
BMO-2008-1G	909474	08/27/08	7.09	24.2	808	107	76.3	0.1	13.5	13.5	<0.01	124	32.2	6.4	35.7	229	9	<2	238	580	588	0.99	10.1	10.6	2.4
BMO-2008-3B	909147	07/18/08	7.35	23.9	615	106	24	0.3	3.68	3.72	0.04	64.5	12.0	2.9	53.6	151	3	<2	154	390	373	1.05	6.2	6.6	3.1
BMO-2008-6B	909146	07/16/08	7.36	24.1	475	53.3	13	0.4	1.97	1.97	<0.01	59.7	10.2	3.0	26.2	151	9	<2	160	300	274	1.09	4.8	5.0	2.0
BMO-2008-6M	909019	07/10/08	NA	22.1	702	182	16	0.3	1.98	1.98	<0.01	104	17.9	3.60	32.5	144	9	<2	153	480	460	1.04	7.4	8.1	4.5
BMO-2008-7M	908794	07/14/08	7.63	25.2	500	31.4	10.4	0.3	1.55	1.55	<0.01	32.4	11.4	2.70	60.8	188	13	<2	201	290	282	1.03	5.1	5.3	1.9
BMO-2008-9M	909255	08/08/08	7.72	25.7	415	47.3	14	0.10	1.90	1.93	0.03	28.0	17.8	3.4	64.6	193	6	<2	199	320	306	1.05	5.5	5.7	1.8
BMO-2008-10GL	909435	08/20/08	6.22	29.5	2924	1320	30.0	<2	<0.02	<0.02	<0.01	579	167	10.5	90.5	870	<2	<2	870	2970	2720	1.09	46.0	46.9	1.0
BMO-2008-10GU	909272	08/04/08	6.41	23.6	3660	2210	60	<2	0.13	0.16	<0.01	649	311	15.3	37.6	984	<2	<2	984	3810	3870	0.98	67.8	60.0	-6.1
BMO-2008-11G	909434	08/22/08	8.02	28.2	359	14.2	2.8	0.2	0.56	0.56	<0.01	10.7	5.1	1.7	64.2	149	14	<2	163	220	205	1.07	3.6	3.8	2.7
BURKE	212268	02/07/08	7.17	23.0	411	29.5	31.8	0.3	1.83	1.83	<0.01	62.3	22.8	2.8	26.0	212	<2	<2	212	360	311	1.16	5.9	6.2	2.5
BURKE	212268	04/22/08	7.13	27.0	423	26	11	0.2	2.88	2.88	<0.01	52.1	22.0	2.3	16.9	191	<2	<2	191	260	-	-	-	-	-
BURKE	212268	08/05/08	7.06	26.8	496	21.9	10	0.2	2.81	2.85	<0.01	52.5	22.3	2.3	16.1	187	<2	<2	187	260	250	1.04	4.6	5.2	6.1

TABLE 2
Compilation of Groundwater Monitoring Results For Inorganic Analytes, pH, Temperature, and Specific Conductance

Well Name	ADWR 55 Registry No.	Sample Date	Field pH (SU)	Field Temp (deg C)	Field SC (µS/cm)	Sulfate, dissolved	Chloride, dissolved	Fluoride, dissolved	Nitrate as N, dissolved	Nitrate/ Nitrite as N, dissolved	Nitrite as N, dissolved	Calcium, dissolved	Magnesium, dissolved	Potassium, dissolved	Sodium, dissolved	Bicarbonate as CaCO3	Carbonate as CaCO3	Hydroxide as CaCO3	Total Alkalinity	Residue, Filterable (TDS) @ 180°C	TDS (calculated)	TDS Ratio (measured/ calculated)	Sum of Anions (meq/L)	Sum of Cations (meq/L)	Cation-Anion Balance (%)
CAMPBELL	215509	02/05/08	7.87	18.3	823	211	-	-	-	-	-	-	-	-	-	-	-	-	-	-	-	-	-	-	-
CHAMBERS	629807	03/06/08	7.73	17.8	408	7.7	-	-	-	-	-	-	-	-	-	-	-	-	-	-	-	-	-	-	-
CHAMBERS	629807	05/05/08	7.15	22.1	421	6	-	-	-	-	-	-	-	-	-	-	-	-	-	-	-	-	-	-	-
CHAMBERS	629807	07/14/08	7.43	23.2	434	5.8	-	-	-	-	-	-	-	-	-	-	-	-	-	-	-	-	-	-	-
COB MW-1	903992	02/22/08	6.93	21.2	1401	720	19.8	0.3	2.33	2.33	<0.01	257.0	64.5	7.7	56.5	206	11	<2	217	1360	1270	1.07	20.2	20.8	1.5
COB MW-1	903992	05/20/08	6.88	22.0	2050	980	-	-	-	-	-	-	-	-	-	-	-	-	-	-	-	-	-	-	-
COB MW-1	903992	07/30/08	6.88	21.7	1780	730	19.8	0.1	2.50	2.50	<0.01	273	69.3	8.0	58.9	223	<2	<2	223	1500	1300	1.15	20.5	22.1	3.8
COB MW-2	903984	02/22/08	7.28	20.2	417	41	19.4	0.3	6.49	6.49	<0.01	66.4	9.0	2.1	25.5	156	12	<2	168	340	298	1.14	5.2	5.2	0.0
COB MW-2	903984	05/20/08	7.32	21.2	490	40.5	-	-	-	-	-	-	-	-	-	-	-	-	-	-	-	-	-	-	-
COB MW-2	903984	07/30/08	7.34	20.8	511	37.6	19.9	<0.1	6.80	6.80	<0.01	66.3	9.0	2.1	26.6	158	<2	<2	158	330	286	1.15	4.9	5.2	3.0
COB MW-3	906823	02/28/08	7.39	21.0	416	57.8	16.2	0.2	2.0	2.0	<0.01	62.2	8.9	2.2	25.5	159	<2	<2	159	300	277	1.08	5.0	5.0	0.0
COB MW-3	906823	05/20/08	7.56	22.3	473	35.8	-	-	-	-	-	-	-	-	-	-	-	-	-	-	-	-	-	-	-
COB MW-3	906823	07/30/08	7.64	22.3	541	67.3	16.1	0.2	2.41	2.41	<0.01	66.1	9.2	2.4	26.5	149	<2	<2	149	320	288	1.11	5.0	5.2	2.0
COB WL	593116	02/22/08	6.99	20.6	919	90	106	0.3	3.91	3.91	<0.01	128	34.3	7.2	47.8	269	11	<2	280	650	603	1.08	10.8	11.5	3.1
COB WL	593116	05/20/08	7.30	21.9	1053	98	-	-	-	-	-	-	-	-	-	-	-	-	-	-	-	-	-	-	-
COB WL	593116	07/30/08	7.17	22.0	1098	97.1	110	0.1	4.02	4.02	<0.01	130	35.0	7.5	51.5	274	<2	<2	274	700	613	1.14	10.9	11.8	4.0
COLLINS	565260	02/12/08	6.88	21.6	1470	520	-	-	-	-	-	-	-	-	-	-	-	-	-	-	-	-	-	-	-
COLLINS	565260	05/29/08	7.01	22.0	1459	520	-	-	-	-	-	-	-	-	-	-	-	-	-	-	-	-	-	-	-
COLLINS	565260	07/31/08	6.86	21.6	1502	536	-	-	-	-	-	-	-	-	-	-	-	-	-	-	-	-	-	-	-
COOPER	623564	02/14/08	7.02	20.8	1892	33	17.5	0.3	2.82	2.82	<0.01	47.9	13.8	2.2	25.3	154	9	<2	163	270	254	1.06	4.6	4.7	1.1
COOPER	623564	05/14/08	8.08	22.1	419	34.2	-	-	-	-	-	-	-	-	-	-	-	-	-	-	-	-	-	-	-
COOPER	623564	07/31/08	7.81	28.4	455	33.7	16.9	0.2	2.68	2.68	<0.01	48.9	13.3	2.1	24.6	150	7.0	<2	157	260	249	1.04	4.5	4.6	1.1
COOPER C	637069	03/20/08	6.93	21.3	2081	990	49	<0.1	3.09	3.10	0.01	393	59.8	6.0	45.0	229	<2	<2	229	1810	1690	1.07	27.0	26.7	0.6
COOPER C	637069	05/05/08	6.78	22.4	2139	990	-	-	-	-	-	-	-	-	-	-	-	-	-	-	-	-	-	-	-
COOPER C	637069	07/15/08	6.86	22.3	2162	1040	46.5	<0.1	3.24	3.24	<0.01	386	58.8	5.8	43.3	235	<2	<2	235	1860	1740	1.07	28.1	26.2	-3.5
COOPER C DUP	637069	07/15/08	6.86	22.3	2162	960	46.4	0.1	3.25	3.25	<0.01	398	61.7	6.1	46.2	234	<2	<2	234	1860	1670	1.11	26.4	27.2	1.5
DODSON	644927	02/20/08	7.61	17.3	857	54	129	0.3	10.70	10.70	<0.01	111	37.5	12.3	41.2	252	14	<2	266	590	598	0.99	10.8	10.8	0.0
DODSON	644927	05/12/08	7.11	21.1	1118	34.2	-	-	-	-	-	-	-	-	-	-	-	-	-	-	-	-	-	-	-
DODSON	644927	07/24/08	7.25	21.6	1233	49.3	160	0.2	13.1	13.1	<0.01	124	43.3	13.7	51.3	223	12	<2	235	740	646	1.15	11.2	12.4	5.1
EAST	599796	02/08/08	7.45	19.9	423	10.6	31.2	0.4	6.3	6.3	<0.01	59.9	24.3	2.5	31.6	227	<2	<2	227	320	325	0.98	6.1	6.4	2.4
EAST	599796	05/14/08	7.31	20.9	595	14.8	-	-	-	-	-	-	-	-	-	-	-	-	-	-	-	-	-	-	-
EAST	599796	07/23/08	7.34	20.8	605	11.8	33.3	0.4	6.10	6.10	<0.01	59.5	24.4	2.4	31.4	217	6	<2	223	350	326	1.07	6.0	6.4	3.2
EPPELE 641	805641	03/11/08	7.98	21.4	646	21.7	-	-	-	-	-	-	-	-	-	-	-	-	-	-	-	-	-	-	-
EPPELE 641	805641	05/12/08	7.21	21.7	667	24.7	-	-	-	-	-	-	-	-	-	-	-	-	-	-	-	-	-	-	-
EPPELE 641	805641	07/21/08	7.49	23.9	605	19.0	-	-	-	-	-	-	-	-	-	-	-	-	-	-	-	-	-	-	-
FRANCO	500101	02/06/08	7.47	19.6	1301	670	-	-	-	-	-	-	-	-	-	-	-	-	-	-	-	-	-	-	-
FRANCO	500101	05/05/08	6.93	23.1	1557	680	-	-	-	-	-	-	-	-	-	-	-	-	-	-	-	-	-	-	-
FRANCO	500101	07/14/08	7.00	22.7	1586	680	-	-	-	-	-	-	-	-	-	-	-	-	-	-	-	-	-	-	-
FULTZ	212447	02/27/08	6.76	21.1	1827	152	-	-	-	-	-	-	-	-	-	-	-	-	-	-	-	-	-	-	-
FULTZ	212447	04/21/08[1]	6.74	22.0	1739	137	-	-	-	-	-	-	-	-	-	-	-	-	-	-	-	-	-	-	-
FULTZ	212447	05/14/08[1]	6.88	22.3	1532	131	-	-	-	-	-	-	-	-	-	-	-	-	-	-	-	-	-	-	-
FULTZ	212447	06/23/08[1]	6.74	22.0	1788	111	-	-	-	-	-	-	-	-	-	-	-	-	-	-	-	-	-	-	-
FULTZ	212447	07/29/08[1]	6.74	22.2	1989	152	-	-	-	-	-	-	-	-	-	-	-	-	-	-	-	-	-	-	-
FULTZ	212447	08/28/08[1]	M	21.6	1889	137	-	-	-	-	-	-	-	-	-	-	-	-	-	-	-	-	-	-	-
FULTZ	212447	09/23/08[1]	6.82	21.9	1821	137	-	-	-	-	-	-	-	-	-	-	-	-	-	-	-	-	-	-	-
GALLANT	502527	02/11/08	7.46	20.2	604	17.9	12.7	0.2	3.0	3.04	<0.01	106	15.9	4.3	25.6	344	<2	<2	344	400	402	1.00	7.8	7.8	0.0
GALLANT	502527	07/23/08	7.26	21.2	925	20.9	56.9	0.1	19.2	19.2	<0.01	138	19.8	4.8	29.6	303	<2	<2	303	560	537	1.04	9.4	9.9	2.6
GARNER 557	558557	02/21/08	6.70	20.9	822	123	14.3	0.2	1.70	1.70	<0.01	62.2	10.2	2.5	58.1	171	13	<2	184	420	394	1.07	6.7	6.5	-1.5
GARNER 635	587635	02/04/08	7.61	22.7	479	37.8	13.7	0.2	1.68	1.69	0.01	39.2	8.2	2.8	65.0	182	<2	<2	182	290	284	1.02	4.9	5.5	5.8
GARNER 635	587635	05/05/08	7.26	24.9	468	35.8	-	-	-	-	-	-	-	-	-	-	-	-	-	-	-	-	-	-	-
GARNER 635	587635	07/15/08	7.63	25.6	480	37.4	13.5	0.2	1.92	1.92	<0.01	37.6	7.8	2.5	60.2	163	16	<2	179	300	281	1.07	4.0	5.2	4.0
GGOOSE 547	628547	05/21/08	7.08	22.7	856	199	37.1	0.1	7.14	7.14	<0.01	113	32.9	5.5	25.6	194	<2	<2	194	600	561	1.07	9.6	9.6	0.0
GGOOSE 547	628547	08/15/08	7.02	24.8	915	178	35.4	0.1	8.90	8.90	<0.01	117	32.4	5.6	25.4	187	<2	<2	187	590	545	1.08	9.1	9.7	3.2
GL 03	539782	03/04/08	7.43	25.7	417	20.3	20.3	<0.1	0.75	0.77	0.02	46.7	22.8	2.6	18.7	192	<2	<2	192	260	250	1.04	4.8	5.1	3.0
GL 03	539782	05/22/08	7.06	25.3	647	43.3	-	-	-	-	-	-	-	-	-	-	-	-	-	-	-	-	-	-	-
GL 03	539782	08/04/08	7.10	26.8	673	36.1	21.4	<0.1	0.60	0.62	0.02	68.7	38.9	3.4	19.5	278	<2	<2	278	400	358	1.12	6.9	7.5	4.2

TABLE 2
Compilation of Groundwater Monitoring Results For Inorganic Analytes, pH, Temperature, and Specific Conductance

Well Name	ADWR 55 Registry No.	Sample Date	Field pH (SU)	Field Temp (deg C)	Field SC (µS/cm)	Sulfate, dissolved	Chloride, dissolved	Fluoride, dissolved	Nitrate as N, dissolved	Nitrate/ Nitrite as N, dissolved	Nitrite as N, dissolved	Calcium, dissolved	Magnesium, dissolved	Potassium, dissolved	Sodium, dissolved	Bicarbonate as CaCO3	Carbonate as CaCO3	Hydroxide as CaCO3	Total Alkalinity	Residue, Filterable (TDS) @ 180°C	TDS (calculated)	TDS Ratio (measured/ calculated)	Sum of Anions (meq/L)	Sum of Cations (meq/L)	Cation-Anion Balance (%)
HOBAN	805290	02/27/08	6.93	22.1	1359	510	-	-	-	-	-	-	-	-	-	-	-	-	-	-	-	-	-	-	-
HOBAN	805290	05/07/08	6.88	22.3	1532	670	-	-	-	-	-	-	-	-	-	-	-	-	-	-	-	-	-	-	-
HOBAN	805290	07/14/08	6.88	23.1	1719	690	-	-	-	-	-	-	-	-	-	-	-	-	-	-	-	-	-	-	-
HOWARD	NR	03/04/08	7.06	20.4	1280	571	-	-	-	-	-	-	-	-	-	-	-	-	-	-	-	-	-	-	-
HOWARD	NR	05/08/08	6.95	21.0	1494	673	-	-	-	-	-	-	-	-	-	-	-	-	-	-	-	-	-	-	-
HOWARD	NR	07/14/08	7.00	21.1	1566	610	-	-	-	-	-	-	-	-	-	-	-	-	-	-	-	-	-	-	-
KEEFER	209744	02/06/08	7.70	19.0	378	6.8	-	-	-	-	-	-	-	-	-	-	-	-	-	-	-	-	-	-	-
KEEFER	209744	05/06/08	7.19	20.3	512	9	-	-	-	-	-	-	-	-	-	-	-	-	-	-	-	-	-	-	-
KEEFER	209744	07/16/08	7.21	21.4	539	8	-	-	-	-	-	-	-	-	-	-	-	-	-	-	-	-	-	-	-
MCCONNELL 265	539265	02/20/08	7.21	21.1	1435	720	-	-	-	-	-	-	-	-	-	-	-	-	-	-	-	-	-	-	-
MCCONNELL 265	539265	05/06/08	6.77	21.6	1668	737	-	-	-	-	-	-	-	-	-	-	-	-	-	-	-	-	-	-	-
MCCONNELL 265	539265	07/15/08	6.91	22.3	1775	700	-	-	-	-	-	-	-	-	-	-	-	-	-	-	-	-	-	-	-
METZLER	35-71891	03/05/08	7.27	21.6	1055	317	-	-	-	-	-	-	-	-	-	-	-	-	-	-	-	-	-	-	-
METZLER	35-71891	05/15/08	7.12	22.8	1051	329	-	-	-	-	-	-	-	-	-	-	-	-	-	-	-	-	-	-	-
METZLER	35-71891	07/31/08	7.16	22.5	1078	317	-	-	-	-	-	-	-	-	-	-	-	-	-	-	-	-	-	-	-
MOORE	538847	02/20/08	7.69	22.2	362	7.1	-	-	-	-	-	-	-	-	-	-	-	-	-	-	-	-	-	-	-
MOORE	538847	05/08/08	7.09	22.4	432	7.5	-	-	-	-	-	-	-	-	-	-	-	-	-	-	-	-	-	-	-
MOORE	538847	07/16/08	7.34	23.0	482	9.8	-	-	-	-	-	-	-	-	-	-	-	-	-	-	-	-	-	-	-
NESS	509127	07/24/08	7.35	26.5	563	50.2	-	-	-	-	-	-	-	-	-	-	-	-	-	-	-	-	-	-	-
NOTEMAN	212483	02/05/08	6.70	19.9	1317	310	-	-	-	-	-	-	-	-	-	-	-	-	-	-	-	-	-	-	-
NOTEMAN	212483	05/13/08	6.67	23.0	1445	272	-	-	-	-	-	-	-	-	-	-	-	-	-	-	-	-	-	-	-
NOTEMAN	212483	07/24/08	6.68	24.2	1539	274	-	-	-	-	-	-	-	-	-	-	-	-	-	-	-	-	-	-	-
NSD 02	527587	02/05/08	-	-	-	43	52.5	0.201	<1.0	-	<0.01	-	-	-	-	-	-	-	-	388	-	-	-	-	-
NSD 02	527587	07/07/08	8.02	21.0	609	44.0	42	0.0431	0.641	-	0.007	-	-	-	-	-	-	-	-	369	-	-	-	-	-
NSD 03	527586	02/05/08	-	-	-	70.7	14.1	0.186	3.2	-	<0.010	-	-	-	-	-	-	-	-	396	-	-	-	-	-
NSD 03	527586	07/07/08	7.64	21.0	570	58.9	11.6	0.041	3.20	-	0.011	-	-	-	-	-	-	-	-	372	-	-	-	-	-
NWC 03	203321	03/04/08	-	-	-	560	30	-	4.64	4.64	<0.1	-	-	-	-	-	-	-	-	1050	-	-	-	-	-
NWC 04	551849	03/04/08	-	-	-	240	41	-	6.33	6.33	<0.1	-	-	-	-	-	-	-	-	628	-	-	-	-	-
NWC 06	575700	03/04/08	-	-	-	7.9	13	-	1.73	1.73	<0.1	-	-	-	-	-	-	-	-	241	-	-	-	-	-
OSBORN	643436	02/25/08	7.35	22.4	508	16.4	18.2	0.3	3.76	3.76	<0.01	84.4	15.4	4.3	25.2	246	29	<2	275	370	357	1.04	6.6	6.7	0.8
OSBORN	643436	05/13/08	7.22	22.2	576	17.2	-	-	-	-	-	-	-	-	-	-	-	-	-	-	-	-	-	-	-
OSBORN	643436	07/22/08	7.24	22.9	618	17.7	19.7	0.4	4.4	4.4	<0.01	80.3	15.0	4.2	24.7	252	29	<2	281	350	362	0.97	6.8	6.4	-3.0
OSBORN DUP	643436	07/22/08	7.24	22.9	618	17.5	19.6	0.3	4.7	4.7	<0.01	80.9	15.1	4.2	25.0	250	31	<2	281	350	364	0.96	6.8	6.4	-3.0
PALMER	578819	02/14/08	7.91	17.5	435	15.9	11.3	0.4	2.13	2.13	<0.01	31.9	27.1	5.4	50.1	235	15	< 2	251	300	308	0.97	5.8	6.1	2.5
PALMER	578819	05/13/08	7.92	22.9	508	16.6	-	-	-	-	-	-	-	-	-	-	-	-	-	-	-	-	-	-	-
PALMER	578819	07/22/08	7.64	25.8	548	16.2	11.3	0.4	2.34	2.34	<0.01	30	25.4	5.1	47.9	226	39	<2	265	300	321	0.93	6.1	5.8	-2.5
PANAGAKOS	35-76413	04/21/08	6.80	20.5	1228	410	-	-	-	-	-	-	-	-	-	-	-	-	-	-	-	-	-	-	-
PANAGAKOS	35-76413	07/21/08	6.95	21.9	1390	444	-	-	-	-	-	-	-	-	-	-	-	-	-	-	-	-	-	-	-
PARRA	576415	02/11/08	7.08	21.8	1067	360	33.4	0.1	4.17	< 0.04	<0.01	178	50.4	4.4	31.6	177	<2	<2	177	880	783	1.12	12.3	14.5	8.2
PARRA	576415	05/15/08	7.10	21.8	1200	405	-	-	-	-	-	-	-	-	-	-	-	-	-	-	-	-	-	-	-
PARRA	576415	07/31/08	7.00	22.4	1248	423	33.5	<0.1	4.23	4.23	<0.01	181	49.8	4.5	32.4	213	<2	<2	213	930	871	1.07	14.4	14.7	1.0
PARRA DUP	576415	07/31/08	7.00	22.4	1248	404	33.5	<0.1	4.33	4.33	<0.01	177	48.5	4.3	30.9	212	<2	<2	212	920	845	1.09	14.0	14.3	1.1
PIONKE	613395	02/06/08	7.53	19.9	910	394	-	-	-	-	-	-	-	-	-	-	-	-	-	-	-	-	-	-	-
PIONKE	613395	05/07/08	7.08	21.4	1100	391	-	-	-	-	-	-	-	-	-	-	-	-	-	-	-	-	-	-	-
PIONKE	613395	07/17/08	6.99	21.9	1209	420	-	-	-	-	-	-	-	-	-	-	-	-	-	-	-	-	-	-	-
POOL	509518	02/20/08	7.95	20.9	497	134	-	-	-	-	-	-	-	-	-	-	-	-	-	-	-	-	-	-	-
POOL	509518	05/19/08	7.40	22.2	585	122	-	-	-	-	-	-	-	-	-	-	-	-	-	-	-	-	-	-	-
POOL	509518	07/31/08	7.47	22.3	599	117	-	-	-	-	-	-	-	-	-	-	-	-	-	-	-	-	-	-	-
POWER	624535	02/12/08	7.11	18.9	428	15.5	6.1	0.1	7.00	7.00	<0.01	95	7.6	3.8	7.4	242	<2	< 2	242	310	312	0.99	5.8	5.8	0.0
POWER	624535	07/22/08	7.10	21.7	795	20.2	37.8	<0.1	24.1	24.1	<0.01	124	11.0	3.8	13.6	222	29	<2	251	550	479	1.15	8.2	7.8	-2.5
RAMIREZ	216425	02/04/08	7.47	21.7	408	7.6	-	-	-	-	-	-	-	-	-	-	-	-	-	-	-	-	-	-	-
RAMIREZ	216425	05/06/08	7.19	22.7	405	8.3	-	-	-	-	-	-	-	-	-	-	-	-	-	-	-	-	-	-	-
RAMIREZ	216425	07/17/08	7.32	24.5	439	8.8	-	-	-	-	-	-	-	-	-	-	-	-	-	-	-	-	-	-	-

TABLE 2
Compilation of Groundwater Monitoring Results For Inorganic Analytes, pH, Temperature, and Specific Conductance

Well Name	ADWR 55 Registry No.	Sample Date	Field pH (SU)	Field Temp (deg C)	Field SC (µS/cm)	Sulfate, dissolved	Chloride, dissolved	Fluoride, dissolved	Nitrate as N, dissolved	Nitrate/ Nitrite as N, dissolved	Nitrite as N, dissolved	Calcium, dissolved	Magnesium, dissolved	Potassium, dissolved	Sodium, dissolved	Bicarbonate as CaCO3	Carbonate as CaCO3	Hydroxide as CaCO3	Total Alkalinity	Residue, Filterable (TDS) @ 180°C	TDS (calculated)	TDS Ratio (measured/ calculated)	Sum of Anions (meq/L)	Sum of Cations (meq/L)	Cation-Anion Balance (%)
RAY	803772	02/15/08	7.30	19.1	1540	159	-	-	-	-	-	-	-	-	-	-	-	-	-	-	-	-	-	-	-
RAY	803772	04/21/08[1]	6.92	21.3	1418	125	-	-	-	-	-	-	-	-	-	-	-	-	-	-	-	-	-	-	-
RAY	803772	05/13/08[1]	7.05	20.9	1418	123	-	-	-	-	-	-	-	-	-	-	-	-	-	-	-	-	-	-	-
RAY	803772	06/23/08[1]	6.87	21.1	1593	130	-	-	-	-	-	-	-	-	-	-	-	-	-	-	-	-	-	-	-
RAY	803772	07/29/08[1]	6.98	21.8	1411	120	-	-	-	-	-	-	-	-	-	-	-	-	-	-	-	-	-	-	-
RAY	803772	08/28/08[1]	M	21.1	1519	129	-	-	-	-	-	-	-	-	-	-	-	-	-	-	-	-	-	-	-
RAY	803772	09/23/08[1]	6.90	22.2	1519	125	-	-	-	-	-	-	-	-	-	-	-	-	-	-	-	-	-	-	-
ROGERS 803	641803	02/07/08	7.45	18.6	601	125	13.2	0.2	4.69	4.71	0.02	94	11.7	3.0	26.6	148	<2	<2	148	410	383	1.07	6.3	6.9	4.5
ROGERS 803	641803	04/21/08[1]	7.32	21.4	552	128	-	-	-	-	-	-	-	-	-	-	-	-	-	-	-	-	-	-	-
ROGERS 803	641803	05/08/08[1]	7.14	21.2	622	141	-	-	-	-	-	-	-	-	-	-	-	-	-	-	-	-	-	-	-
ROGERS 803	641803	06/23/08[1]	7.06	22.9	660	129	-	-	-	-	-	-	-	-	-	-	-	-	-	-	-	-	-	-	-
ROGERS 803	641803	07/29/08[1]	6.78	23.1	339	134	13.1	0.2	4.3	4.3	<0.01	92.5	12.6	3.3	28.7	149	<2	<2	149	430	393	1.09	6.4	7.0	4.5
ROGERS 803	641803	08/28/08[1]	7.18	21.6	635	128																			
ROGERS 803	641803	09/23/08[1]	7.24	21.9	599	133	-	-	-	-	-	-	-	-	-	-	-	-	-	-	-	-	-	-	-
ROGERS E	216018	02/04/08	7.40	21.0	435	4.6	-	-	-	-	-	-	-	-	-	-	-	-	-	-	-	-	-	-	-
ROGERS E	216018	05/07/08	7.18	22.2	415	5.9	-	-	-	-	-	-	-	-	-	-	-	-	-	-	-	-	-	-	-
ROGERS E	216018	07/17/08	7.28	23.0	446	7.1	-	-	-	-	-	-	-	-	-	-	-	-	-	-	-	-	-	-	-
RUIZ	531770	02/05/08	7.73	18.2	445	263	-	-	-	-	-	-	-	-	-	-	-	-	-	-	-	-	-	-	-
RUIZ	531770	05/15/08	7.23	25.9	965	265	-	-	-	-	-	-	-	-	-	-	-	-	-	-	-	-	-	-	-
RUIZ	531770	07/30/08	6.99	22.1	999	243	-	-	-	-	-	-	-	-	-	-	-	-	-	-	-	-	-	-	-
SCHWARTZ	210865	02/08/08	7.52	21.5	506	158	-	-	-	-	-	-	-	-	-	-	-	-	-	-	-	-	-	-	-
SCHWARTZ	210865	04/21/08[1]	7.23	21.7	563	122	-	-	-	-	-	-	-	-	-	-	-	-	-	-	-	-	-	-	-
SCHWARTZ	210865	05/19/08[1]	7.38	22.4	629	130	-	-	-	-	-	-	-	-	-	-	-	-	-	-	-	-	-	-	-
SCHWARTZ	210865	06/23/08[1]	7.02	22.1	674	129	-	-	-	-	-	-	-	-	-	-	-	-	-	-	-	-	-	-	-
SCHWARTZ	210865	07/29/08[1]	7.25	22.4	955	245	-	-	-	-	-	-	-	-	-	-	-	-	-	-	-	-	-	-	-
SCHWARTZ	210865	08/28/08[1]	M	22.3	669	131	-	-	-	-	-	-	-	-	-	-	-	-	-	-	-	-	-	-	-
SCHWARTZ	210865	09/23/08[1]	7.27	22.2	607	124	-	-	-	-	-	-	-	-	-	-	-	-	-	-	-	-	-	-	-
SRC	211345	04/23/08	7.57	25.8	380	19.0	10	0.2	3.61	3.61	<0.01	25.8	16.3	2.1	48.2	174	<2	<2	174	230	-	-	-	-	-
SRC	211345	08/05/08	7.40	27.2	452	15.4	10.4	0.2	3.74	3.74	<0.01	26.8	17.8	2.0	44.6	173	<2	<2	173	250	238	1.05	4.3	4.8	5.5
SWAN	NR	02/13/08	7.28	20.7	467	24.1	-	-	-	-	-	-	-	-	-	-	-	-	-	-	-	-	-	-	-
SWAN	NR	05/14/08	7.24	21.2	479	23.7	-	-	-	-	-	-	-	-	-	-	-	-	-	-	-	-	-	-	-
SWAN	NR	07/24/08	7.35	22.4	506	18	-	-	-	-	-	-	-	-	-	-	-	-	-	-	-	-	-	-	-
TM-02A	522574	03/04/08	8.67	22.6	302	12.3	8.6	0.3	<0.02	0.02	0.02	12.6	5.8	2.2	58.0	146	9	<2	155	190	196	0.97	3.6	3.7	1.4
TM-02A	522574	05/23/08	7.75	22.9	321	14.7	-	-	-	-	-	-	-	-	-	-	-	-	-	-	-	-	-	-	-
TM-02A	522574	08/15/08	7.84	26.4	369	14.4	8.2	0.2	0.3	0.3	<0.01	14.7	5.2	2.4	60.2	143	8	<2	151	190	200	0.95	3.5	3.8	4.1
TM-03	522575	05/20/08	7.51	22.2	778	110	-	-	-	-	-	-	-	-	-	-	-	-	-	-	-	-	-	-	-
TM-03	522575	08/06/08	7.08	21.6	828	97	40.7	0.2	7.68	7.68	<0.01	94.3	36.6	3.5	27.8	221	<2	<2	221	510	467	1.09	8.1	9.0	5.3
TM-06 MILLER	522695	02/27/08	7.44	19.6	457	13.9	7.1	0.3	0.96	0.96	<0.01	42.2	19.0	1.7	54.3	218	<2	<2	218	310	274	1.13	4.9	6.1	10.9
TM-06 MILLER	522695	05/20/08	7.50	20.7	506	32.7	-	-	-	-	-	-	-	-	-	-	-	-	-	-	-	-	-	-	-
TM-06 MILLER	522695	08/04/08	7.41	20.7	529	31.3	18.0	0.7	0.89	0.89	<0.01	37.8	19.5	1.9	52.1	210	<2	<2	210	300	291	1.03	5.4	5.8	3.6
TM-07	522576	03/06/08	7.54	20.8	726	22.5	9	0.2	3.04	3.04	<0.01	49	15.8	2.0	22.6	133	9	<2	142	220	223	0.10	3.7	4.7	11.9
TM-07	522576	05/22/08	6.96	20.1	385	22.9	-	-	-	-	-	-	-	-	-	-	-	-	-	-	-	-	-	-	-
TM-07	522576	08/06/08	7.04	22.8	519	22.2	8.9	0.2	2.52	2.52	<0.01	45.8	14.7	1.9	20.5	157	<2	<2	159	240	220	1.09	4.0	4.4	4.8
TM-08 SWAN	522817	02/13/08	7.63	25.2	511	12.6	32.1	0.3	5.3	5.3	<0.01	43.4	21.4	4.9	35.5	204	<2	< 2	204	310	296	1.1	5.6	5.6	0.0
TM-08 SWAN	522817	05/14/08	7.44	24.4	480	12.6	-	-	-	-	-	-	-	-	-	-	-	-	-	-	-	-	-	-	-
TM-08 SWAN	522817	07/23/08	7.76	28.1	522	12.6	14.8	0.3	2.86	2.86	<0.01	<0.02	<0.02	1.1	128	204	11	<2	215	310	303	1.02	5.2	5.6	3.7
TM-14 NELSON	522816	02/08/08	7.64	21.6	319	32.9	12.5	0.3	1.82	1.82	<0.01	56.1	10.0	2.8	23.6	166	<2	<2	166	250	246	1.02	4.5	4.7	2.2
TM-15 MILLER	522699	02/27/08	7.66	21.9	344	14	7.1	0.4	1.56	1.56	<0.01	32.9	18.0	2.0	32.4	181	2	<2	183	220	224	0.98	4.2	4.6	4.5
TM-15 MILLER	522699	05/23/08	7.54	22.1	371	14.4	-	-	-	-	-	-	-	-	-	-	-	-	-	-	-	-	-	-	-
TM-15 MILLER	522699	08/05/08	7.42	23.3	413	13.7	7.0	0.3	1.99	1.99	<0.01	29.8	18.9	2.0	32.0	173	-	-	174	210	216	0.97	4.1	4.5	4.7
TM-16	522578	03/05/08	7.17	20.6	1351	497	28.9	<0.1	6.80	6.90	<0.01	225	51.7	13.4	30.7	205	<2	<2	205	1030	1000	1.03	15.8	17.2	4.2
TM-16	522578	05/22/08	7.05	20.5	1304	522	-	-	-	-	-	-	-	-	-	-	-	-	-	-	-	-	-	-	-
TM-16	522578	08/06/08	6.67	20.9	1410	466	28.1	<0.1	8.07	8.07	<0.01	215	52.7	13.3	30.0	191	<2	<2	191	1070	955	1.12	15.0	16.7	5.4
TM-19A	522580	03/06/08	8.02	22.2	240	56.1	15.4	0.1	0.26	0.26	<0.01	37.9	11.6	3.0	57.7	119	19	<2	138	280	273	1.03	4.3	5.4	11.3
TM-19A	522580	05/22/08	7.36	24.0	501	64.5	-	-	-	-	-	-	-	-	-	-	-	-	-	-	-	-	-	-	-
TM-19A	522580	08/06/08	7.32	22.6	494	55.3	15.4	0.1	0.09	0.09	<0.01	37.3	10.8	2.9	53.0	153	5	-	158	270	272	0.99	4.7	5.1	4.1

TABLE 2
Compilation of Groundwater Monitoring Results For Inorganic Analytes, pH, Temperature, and Specific Conductance

Well Name	ADWR 55 Registry No.	Sample Date	Field pH (SU)	Field Temp (deg C)	Field SC (µS/cm)	Sulfate, dissolved	Chloride, dissolved	Fluoride, dissolved	Nitrate as N, dissolved	Nitrate/ Nitrite as N, dissolved	Nitrite as N, dissolved	Calcium, dissolved	Magnesium, dissolved	Potassium, dissolved	Sodium, dissolved	Bicarbonate as CaCO3	Carbonate as CaCO3	Hydroxide as CaCO3	Total Alkalinity	Residue, Filterable (TDS) @ 180ºC	TDS (calculated)	TDS Ratio (measured/ calculated)	Sum of Anions (meq/L)	Sum of Cations (meq/L)	Cation-Anion Balance (%)
TM-42	562554	03/05/08	7.10	20.8	1342	482	27	0.2	6.55	6.55	<0.01	185	55.8	10.4	37.9	186	<2	<2	186	980	939	1.04	15.1	15.8	2.3
TM-42	562554	05/22/08	7.05	21.4	1270	483	-	-	-	-	-	-	-	-	-	-	-	-	-	-	-	-	-	-	-
TM-42	562554	08/06/08	6.69	22.0	1388	467	27.3	0.2	7.20	7.20	<0.01	191	60.7	10.1	38.7	208	<2	<2	208	1010	952	1.04	15.3	16.5	3.8
TM-43	564729	03/03/08	8.57	21.0	341	2.1	7.7	0.3	0.04	0.04	<0.01	10.1	5.7	2.2	79.4	197	20	<2	217	250	246	1.02	4.6	4.5	-1.1
TM-43	564729	08/04/08	8.14	25.7	436	<5	12.0	<1	0.25	0.25	<0.01	10.4	5.8	2.0	79.7	174	12	<2	186	270	227	1.19	4.0	4.5	5.9
TM-43A	564726	03/03/08	6.17	19.9	2788	1420	31	<0.2	0.99	0.99	<0.01	570	181	4.5	42.1	713	<2	<2	713	3000	2680	1.19	45.0	45.0	0.3
TM-43A	564726	08/04/08	6.03	21.6	3149	1320	30.0	<0.2	1.31	1.31	<0.01	577	188	4.7	40.5	658	<2	<2	658	2950	2560	1.15	41.8	46.2	5.0
TM-43B	565004	03/03/08	6.79	20.6	514	0.7	5	<0.1	0.05	0.06	0.01	54.6	23.8	2.9	47.9	338	<2	<2	338	350	338	1.04	6.9	6.8	-0.7
TM-43B	565004	08/05/08	6.89	21.0	507	31.8	4.7	<0.1	0.03	0.03	<0.01	47.5	21.5	2.6	44.9	231	<2	<2	231	300	292	1.03	5.4	6.1	6.1
TM-43B DUP	565004	08/05/08	6.89	21.0	507	32.5	4.7	<0.1	0.11	0.11	<0.01	47.9	21.7	2.5	44.9	234	<2	<2	234	310	295	1.05	5.5	6.2	6.0
TVI 236	802236	03/20/08	7.48	20.0	488	31.3	26	0.1	3.90	3.93	0.03	70.5	9.3	1.9	25.6	178	<2	<2	178	310	289	1.07	5.2	5.4	1.9
TVI 236	802236	05/07/08	7.13	20.4	494	32.6	-	-	-	-	-	-	-	-	-	-	-	-	-	-	-	-	-	-	-
TVI 236	802236	07/15/08	7.39	21.9	532	37.6	23.5	0.2	3.46	3.46	<0.01	70.4	9.3	1.8	26.3	161	11	<2	173	310	292	1.06	5.1	5.4	2.9
TVI 875	568875	02/21/08	7.28	21.1	739	244	20.1	0.2	2.99	2.99	<0.01	120	16.1	2.9	41.1	161	11	<2	172	630	565	1.12	9.3	9.2	-0.5
TVI 875	568875	05/07/08	7.09	21.2	833	250	-	-	-	-	-	-	-	-	-	-	-	-	-	-	-	-	-	-	-
TVI 875	568875	07/15/08	7.27	22.4	925	274	20.2	0.2	3.0	3.0	<0.01	131	17.4	2.8	39.6	148	11	<2	160	640.0	598	1.07	9.7	9.7	0.0
WALKER	200393	02/13/08	7.05	20.2	650	20	4	0.2	2.26	2.26	<0.01	117	14.4	3.6	14.3	355	<2	<2	355	440	396	1.11	7.8	7.7	-0.6
WALKER	200393	07/23/08	7.25	20.7	740	45.4	37.8	0.3	7.24	7.24	<0.01	89	27.9	2.9	28.6	250	7	<2	257	450	421	1.07	7.6	8.0	2.6
WEED	544535	02/14/08	7.74	21.7	323	11.1	9	-	1.72	1.72	<0.02	35.6	14.5	2.2	30.0	162	5	<2	168	230	212	1.08	3.9	4.3	4.9
WEED	544535	05/15/08	7.22	22.7	365	12.6	-	-	-	-	-	-	-	-	-	-	-	-	-	-	-	-	-	-	-
WEED	544535	07/30/08	7.42	32.0	407	11.5	10.1	0.3	1.92	1.92	<0.01	34.1	13.6	2.2	29.4	163	2	<2	165	230	209	1.10	3.9	4.1	2.5
WEISKOPF	641802	02/15/08	7.48	20.0	1072	500	33.1	0.2	4.74	4.74	<0.01	218	31.4	4.3	35.7	177	<2	<2	177	1010	950	1.06	15.3	15.2	-0.3
WEISKOPF	641802	05/07/08	7.10	21.8	1251	483	-	-	-	-	-	-	-	-	-	-	-	-	-	-	-	-	-	-	-
WEISKOPF	641802	07/16/08	7.07	22.2	1399	560	26.0	0.1	4.29	4.29	<0.01	248	34.3	4.4	38.6	170	3	<2	173	1060	1040	1.0	16.3	17.0	2.1
ZANDER	205126	02/04/08	7.24	19.7	392	5.7	-	-	-	-	-	-	-	-	-	-	-	-	-	-	-	-	-	-	-
ZANDER	205126	05/06/08	7.26	21.2	404	6.3	-	-	-	-	-	-	-	-	-	-	-	-	-	-	-	-	-	-	-
ZANDER	205126	07/16/08	6.92	22.9	441	6.9	-	-	-	-	-	-	-	-	-	-	-	-	-	-	-	-	-	-	-

Notes:

All units are in milligrams per liter (mg/l) unless otherwise noted
deg C = degrees Celsius
meq/l = milliequivalent per liter
M = pH Meter Malfunction
NR = No Record
- = Not Analyzed
ND = No Data
SC = Specific Conductance
SU = Standard Units
TDS = Total Dissolved Solids
µS/cm = microsiemens per centimeter
[1] Verified drinking water supply well, sample collected for sulfate trend analysis for interim action evaluation

TABLE 3
Compilation of 2008
Groundwater Elevation Data

Well Name	ADWR 55 Registry No.	UTM North	UTM East	Date	Measuring Point Elevation[1] (ft amsl)	Depth To Water (feet)	Groundwater Elevation (ft amsl)
ANDERSON	613396	3468816.065	601134.729	03/20/08	4580.34	145.46	4434.88
ANDERSON	613396	3468816.065	601134.729	05/05/08	4580.34	145.84	4434.50
ANDERSON	613396	3468816.065	601134.729	07/14/08	4580.34	146.16	4434.18
AWC 02	616586	3468549.357	598907.911	04/08/08 [2]	4541	116	4425.00
AWC 02	616586	3468549.357	598907.911	08/27/08	4547.64	121.12	4426.52
AWC 03	616585	3468681.898	599090.322	04/08/08 [2]	4531	112	4419.00
AWC 03	616585	3468681.898	599090.322	08/27/08	4539.52	119.40	4420.12
AWC 04	616584	3468717.084	598949.929	04/08/08 [2]	4531	108	4423.00
AWC 04	616584	3468717.084	598949.929	08/18/08	4540.48	112.56	4427.92
AWC 05	590620	3468541.692	599269.904	04/08/08 [2]	4548	284	4264.00
AWC 05	590620	3468541.692	599269.904	08/27/08	4542.51	299.65	4242.86
BARTON 010	085010	3469047.469	606201.084	05/12/08	4688.95	227.50	4461.45
BARTON 010	085010	3469047.469	606201.084	07/23/08	4688.95	276.06	4412.89
BARTON 919	644919	3469076.689	606243.850	05/12/08	4692.36	113.71	4578.65
BARTON 919	644919	3469076.689	606243.850	07/23/08	4692.36	113.56	4578.80
BANKS 987	647987	3469206.175	606981.921	02/27/08	4648.18	208.00	4440.18
BANKS 987	647987	3469206.175	606981.921	05/12/08	4648.18	216.30	4431.88
BANKS 987	647987	3469206.175	606981.921	07/21/08	4648.18	228.95	4419.23
BF-01	539783	3472151.593	604169.077	03/04/08	4835.23	348.99	4486.24
BF-01	539783	3472151.593	604169.077	05/23/08	4835.23	348.80	4486.43
BF-01	539783	3472151.593	604169.077	08/05/08	4835.23	348.66	4486.57
BIMA	577927	3471852.804	606001.245	05/13/08	4802.05	367.31	4434.74
BIMA	577927	3471852.804	606001.245	08/18/08	4802.05	370.24	4431.81
BMO-2008-1G	909474	3471723.644	606467.681	08/27/08	4805.10	62.05	4743.05
BMO-2008-3B	909147	3467919.582	602012.923	07/18/08	4583.97	138.05	4445.92
BMO-2008-5B	909653	3468994.395	600449.648	09/11/08	4585.73	145.10	4440.63
BMO-2008-5M	909552	3468993.961	600445.302	09/11/08	4585.63	146.65	4438.98
BMO-2008-6B	909146	3469820.644	600366.523	07/16/08	4627.44	190.13	4437.31
BMO-2008-6M	909019	3469813.885	600367.943	07/10/08	4626.90	191.63	4435.27
BMO-2008-7M	908794	3470029.283	603099.165	07/14/08	4688.33	238.31	4450.02
BMO-2008-9M	909255	3471121.675	604668.669	08/08/08	4762.61	287.17	4475.44
BMO-2008-10GU	909272	3471731.866	605267.551	08/04/08	4793.45	299.28	4494.17
BMO-2008-10GL	909435	3471702.043	605264.072	08/20/08	4792.21	521.75	4270.46
BMO-2008-11G	909434	3472626.482	603800.995	08/22/08	4844.67	577.76	4266.91
BURKE	212268	3473029.816	602230.087	04/22/08	4856.30	606.55	4249.75
BURKE	212268	3473029.816	602230.087	08/05/08	4856.30	605.86	4250.44
CAMPBELL	215509	3469320.340	606420.836	02/05/08	4694.29	180.60	4513.69
CAMPBELL	215509	3469320.340	606420.836	05/13/08	4694.29	181.80	4512.49
COB MW-1	903992	3469889.889	603153.259	02/22/08	4683.26	232.47	4450.79
COB MW-1	903992	3469889.889	603153.259	05/20/08	4683.26	233.12	4450.14
COB MW-1	903992	3469889.889	603153.259	07/30/08	4683.26	233.37	4449.89
COB MW-2	903984	3468114.836	600973.257	02/22/08	4566.21	122.85	4443.36
COB MW-2	903984	3468114.836	600973.257	05/20/08	4566.21	123.00	4443.21
COB MW-2	903984	3468114.836	600973.257	07/30/08	4566.21	123.53	4442.68
COB MW-3	906823	3468726.000	599169.225	02/28/08	4538.63	120.84	4417.79
COB MW-3	906823	3468726.000	599169.225	05/20/08	4538.63	125.00	4413.63
COB MW-3	906823	3468726.000	599169.225	07/30/08	4538.63	118.50	4420.13

TABLE 3
Compilation of 2008
Groundwater Elevation Data

Well Name	ADWR 55 Registry No.	UTM North	UTM East	Date	Measuring Point Elevation[1] (ft amsl)	Depth To Water (feet)	Groundwater Elevation (ft amsl)
COB WL	593116	3472502.012	606357.506	02/22/08	4832.06	56.50	4775.56
COB WL	593116	3472502.012	606357.506	05/20/08	4832.06	57.50	4774.56
COB WL	593116	3472502.012	606357.506	07/30/08	4832.06	58.64	4773.42
COLLINS	565260	3471341.335	602551.286	02/12/08	4733.72	289.47	4444.25
COLLINS	565260	3471341.335	602551.286	05/29/08	4733.72	288.53	4445.19
COLLINS	565260	3471341.335	602551.286	07/31/08	4733.72	290.08	4443.64
COOPER C	637069	3468913.011	601349.987	03/04/08	4595.06	155.08	4439.98
COOPER C	637069	3468913.011	601349.987	05/05/08	4595.06	155.34	4439.72
COOPER C	637069	3468913.011	601349.987	07/15/08	4595.06	156.01	4439.05
DODSON	644927	3469063.772	605594.560	05/12/08	4686.34	81.38	4604.96
DODSON	644927	3469063.772	605594.560	07/24/08	4686.34	82.20	4604.14
DOUGLASS 791	592791	3470222.677	607632.993	02/13/08	4703.27	22.11	4681.16
DOUGLASS 791	592791	3470222.677	607632.993	05/13/08	4703.27	24.60	4678.67
DOUGLASS 791	592791	3470222.677	607632.993	07/22/08	4703.27	27.00	4676.27
DOUGLASS 792	592792	3469829.115	607607.541	02/13/08	4681.73	87.76	4593.97
DOUGLASS 792	592792	3469829.115	607607.541	05/13/08	4681.73	87.21	4594.52
DOUGLASS 792	592792	3469829.115	607607.541	07/22/08	4681.73	86.90	4594.83
EAST	599796	3468712.215	607076.365	02/08/08	4626.01	50.20	4575.81
EAST	599796	3468712.215	607076.365	05/14/08	4626.01	52.45	4573.56
EAST	599796	3468712.215	607076.365	07/23/08	4626.01	52.16	4573.85
EPPELE 641	805641	3469229.942	607165.354	03/11/08	4642.86	29.52	4613.34
EPPELE 641	805641	3469229.942	607165.354	05/12/08	4642.86	30.64	4612.22
EPPELE 641	805641	3469229.942	607165.354	07/21/08	4642.86	25.59	4617.27
GALLANT	502527	3468524.363	607769.640	02/11/08	4599.58	28.32	4571.26
GALLANT	502527	3468524.363	607769.640	07/23/08	4599.58	33.05	4566.53
GARNER 557	558557	3468962.415	602659.240	02/21/08	4626.44	191.05	4435.39
GARNER 557	558557	3468962.415	602659.240	05/05/08	4626.44	191.28	4435.16
GARNER 557	558557	3468962.415	602659.240	07/15/08	4626.44	191.44	4435.00
GARNER 635	587635	3468967.902	602665.352	02/04/08	4628.29	193.20	4435.09
GARNER 635	587635	3468967.902	602665.352	05/05/08	4628.29	195.90	4432.39
GARNER 635	587635	3468967.902	602665.352	07/15/08	4628.29	193.58	4434.71
GGOOSE 547	628547	3469820.260	606256.657	05/21/08	4717.11	220.91	4496.20
GGOOSE 547	628547	3469820.260	606256.657	08/15/08	4717.11	238.48	4478.63
GL-03	539782	3472738.941	608379.424	05/22/08	4840.37	660.15	4180.22
GL-03	539782	3472738.941	608379.424	08/04/08	4840.37	659.79	4180.58
GOAR RANCH	610695	3468892.471	602454.751	02/21/08	4631.13	183.90	4447.23
GOAR RANCH	610695	3468892.471	602454.751	05/05/08	4631.13	188.11	4443.02
GOAR RANCH	610695	3468892.471	602454.751	07/16/08	4631.13	184.41	4446.72
HOBAN	805290	3468880.329	601705.848	02/27/08	4597.21	163.05	4434.16
HOBAN	805290	3468880.329	601705.848	05/07/08	4597.21	163.28	4433.93
HOBAN	805290	3468880.329	601705.848	07/14/08	4597.21	163.87	4433.34
HOWARD	NR	3468768.622	601281.936	03/04/08	4589.70	150.10	4439.60
HOWARD	NR	3468768.622	601281.936	05/08/08	4589.70	150.70	4439.00
HOWARD	NR	3468768.622	601281.936	07/14/08	4589.70	150.91	4438.79
KEEFER	209744	3468119.015	599879.175	02/06/08	4572.03	134.67	4437.36
KEEFER	209744	3468119.015	599879.175	05/06/08	4572.03	135.28	4436.75
KEEFER	209744	3468119.015	599879.175	07/16/08	4572.03	136.24	4435.79

TABLE 3
Compilation of 2008
Groundwater Elevation Data

Well Name	ADWR 55 Registry No.	UTM North	UTM East	Date	Measuring Point Elevation[1] (ft amsl)	Depth To Water (feet)	Groundwater Elevation (ft amsl)
MCCONNELL 265	539265	3468840.139	601463.094	02/20/08	4600.70	156.15	4444.55
MCCONNELL 265	539265	3468840.139	601463.094	05/06/08	4600.70	156.40	4444.30
MCCONNELL 265	539265	3468840.139	601463.094	07/15/08	4600.70	157.07	4443.63
METZLER	35-71891	3471381.176	602091.308	03/05/08	4728.53	288.30	4440.23
METZLER	35-71891	3471381.176	602091.308	05/15/08	4728.53	286.53	4442.00
METZLER	35-71891	3471381.176	602091.308	07/31/08	4728.53	286.82	4441.71
MINOR 317	633317	3468568.043	601172.150	02/12/08	4578.86	135.30	4443.56
NESS	509127	3471419.494	607866.391	07/24/08	4761.23	557.90	4203.33
NOTEMAN	212483	3471576.400	606053.800	05/13/08	4800.68	339.77	4460.91
NOTEMAN	212483	3471576.400	606053.800	08/27/08	4800.68	344.34	4456.34
OSBORN	643436	3470270.548	607031.823	05/13/08	4711.95	68.65	4643.30
OSBORN	643436	3470270.548	607031.823	08/05/08	4711.95	69.53	4642.42
PARRA	576415	3471263.549	602170.716	05/15/08	4727.21	279.78	4447.43
PARRA	576415	3471263.549	602170.716	08/18/08	4727.21	280.06	4447.15
PIONKE	613395	3468960.981	601045.471	07/17/08	4592.13	149.88	4442.25
POOL	509518	3470013.823	599683.603	02/20/08	4639.09	204.22	4434.87
POOL	509518	3470013.823	599683.603	05/19/08	4639.09	204.72	4434.37
POOL	509518	3470013.823	599683.603	07/31/08	4639.09	205.56	4433.53
POWER	624535	3472738.941	608379.424	02/12/08	4840.37	42.30	4798.07
POWER	624535	3472738.941	608379.424	07/22/08	4840.37	42.82	4797.55
RAY	803772	3469195.147	607083.422	02/15/08	4647.91	40.85	4607.06
RAY	803772	3469195.147	607083.422	05/13/08	4647.91	43.82	4604.09
RAY	803772	3469195.147	607083.422	07/29/08	4647.91	45.25	4602.66
ROGERS E	216018	3467636.029	600449.648	07/17/08	4590.66	149.65	4441.01
ROGERS 803	641803	3468417.386	600977.690	02/07/08	4579.02	129.85	4449.17
ROGERS 803	641803	3468417.386	600977.690	07/29/08	4579.02	131.86	4447.16
RUIZ	531770	3471424.219	602857.357	02/05/08	4735.18	293.29	4441.89
RUIZ	531770	3471424.219	602857.357	05/15/08	4735.18	293.57	4441.61
RUIZ	531770	3471424.219	602857.357	07/30/08	4735.18	293.86	4441.32
SCHWARTZ	210865	3468268.057	600811.529	02/08/08	4551.58	121.80	4429.78
SCHWARTZ	210865	3468268.057	600811.529	05/19/08	4551.58	123.49	4428.09
SCHWARTZ	210865	3468268.057	600811.529	07/29/08	4551.58	122.64	4428.94
SRC	211345	3472505.400	599723.300	04/23/08	4807.37	541.10	4266.27
SRC	211345	3472505.400	599723.300	08/05/08	4807.37	543.70	4263.67
STEPHENS	808560	3469072.799	606981.766	05/13/08	4651.22	44.94	4606.28
STEPHENS	808560	3469072.799	606981.766	08/05/08	4651.22	46.61	4604.61
SUNBELT	201531	3471735.149	605998.250	02/06/08	4806.52	352.10	4454.42
SUNBELT	201531	3471735.149	605998.250	05/15/08	4806.52	358.97	4447.55
SUNBELT	201531	3471735.149	605998.250	08/05/08	4806.52	Dry	<4426
SWAN	NR	3470648.298	607378.547	02/13/08	4716.59	26.50	4690.09
SWAN	NR	3470648.298	607378.547	05/14/08	4716.59	30.69	4685.90
SWAN	NR	3470648.298	607378.547	07/24/08	4716.59	32.06	4684.53
TM-02A	522574	3472008.794	604152.059	03/04/08	4808.43	346.62	4461.81
TM-02A	522574	3472008.794	604152.059	05/23/08	4808.43	346.16	4462.27
TM-02A	522574	3472008.794	604152.059	08/15/08	4808.43	353.91	4454.52
TM-03	522575	3473711.046	606366.130	03/12/08	4897.85	127.14	4770.71
TM-03	522575	3473711.046	606366.130	05/20/08	4897.85	127.40	4770.45
TM-03	522575	3473711.046	606366.130	08/06/08	4897.85	128.02	4769.83

TABLE 3
Compilation of 2008
Groundwater Elevation Data

Well Name	ADWR 55 Registry No.	UTM North	UTM East	Date	Measuring Point Elevation[1] (ft amsl)	Depth To Water (feet)	Groundwater Elevation (ft amsl)
TM-06 MILLER	522695	3468376.658	606055.975	02/26/08	4707.88	158.78	4549.10
TM-06 MILLER	522695	3468376.658	606055.975	05/20/08	4707.88	158.76	4549.12
TM-06 MILLER	522695	3468376.658	606055.975	08/04/08	4707.88	158.80	4549.08
TM-14 NELSON	522816	3470111.613	599624.302	02/08/08	4643.48	211.79	4431.69
TM-14 NELSON	522816	3470111.613	599624.302	07/16/08	4643.48	Dry	<4433
TM-15 MILLER	522699	3471427.504	599617.331	02/27/08	4729.26	294.90	4434.36
TM-16	522578	3469842.199	605588.075	03/05/08	4717.71	81.00	4636.71
TM-16	522578	3469842.199	605588.075	05/22/08	4717.71	81.24	4636.47
TM-16	522578	3469842.199	605588.075	08/06/08	4717.71	81.65	4636.06
TM-19A	522580	3469197.426	602458.710	03/06/08	4645.87	199.85	4446.02
TM-19A	522580	3469197.426	602458.710	05/22/08	4645.87	199.50	4446.37
TM-19A	522580	3469197.426	602458.710	08/06/08	4645.87	199.19	4446.68
TM-42	562554	3469104.903	603698.271	03/05/08	4666.67	211.04	4455.63
TM-42	562554	3469104.903	603698.271	05/22/08	4666.67	210.98	4455.69
TM-42	562554	3469104.903	603698.271	08/06/08	4666.67	211.55	4455.12
TM-43	564729	3474670.811	605365.062	03/03/08	4971.44	149.05	4822.39
TM-43	564729	3474670.811	605365.062	08/04/08	4971.44	148.70	4822.74
TM-43A	564726	3474661.168	605358.451	03/03/08	4969.95	133.71	4836.24
TM-43A	564726	3474661.168	605358.451	08/04/08	4969.95	133.71	4836.24
TM-43B	565004	3474379.892	605814.018	03/03/08	4922.18	64.00	4858.18
TM-43B	565004	3474379.892	605814.018	08/05/08	4922.18	65.21	4856.97
TVI 236	802236	3467978.431	600552.215	05/07/08	4561.98	123.30	4438.68
TVI 236	802236	3467978.431	600552.215	07/15/08	4561.98	121.55	4440.43
TVI 713	567713	3468412.946	600729.095	05/07/08	4567.22	127.10	4440.12
TVI 713	567713	3468412.946	600729.095	07/14/08	4567.22	126.30	4440.92
WALKER	200393	3468577.472	607564.689	02/13/08	4601.55	25.20	4576.35
WALKER	200393	3468577.472	607564.689	07/23/08	4601.55	42.65	4558.90
WEISKOPF	641802	3468658.855	601154.951	02/15/08	4586.89	143.31	4443.58
WEISKOPF	641802	3468658.855	601154.951	05/07/08	4586.89	143.90	4442.99
WEISKOPF	641802	3468658.855	601154.951	07/16/08	4586.89	144.22	4442.67
ZANDER	205126	3467998.486	599678.880	02/04/08	4580.94	144.85	4436.09
ZANDER	205126	3467998.486	599678.880	05/06/08	4580.94	145.33	4435.61
ZANDER	205126	3467998.486	599678.880	07/16/08	4580.94	146.40	4434.54

Notes:

[1] Survey Source: Hydro Geo Chem, Inc. (measuring point elevation = top of well casing)

[2] Based on digital elevation model (DEM) AWC, Responces to City of Bisbee's Aquifer Protection Permit P-100983 and AZPDES Permit No. AZ0025275 (2006)

ft amsl = feet above mean sea level

UTM = Universal Transverse Mercator Zone 12 Band R

TABLE 4
Well Completion Depth, Screen Interval, and Screened Lithology

Well Name	ADWR 55 Registry No.	Top of Casing Elevation (ft amsl)	Total Depth (ft bgs)	Screen Interval (ft bgs)	Screened Formation Lithology	Depth to Morita Formation (ft bgs)	Depth to Glance Conglomerate (ft bgs)	Comments
ANDERSON	613396	4580.34	236	ND	QTbf	NA	NA	No Log
AWC 02	616585	4541 [1]	330	100-215	QTbf	NA	NA	Geologic Log
AWC 03	616585	4538 [1]	269	83-269	QTbf	NA	NA	Geologic Log
AWC 04	590620	4531 [1]	250	ND	QTbf	NA	NA	Geologic Log
AWC 05	590620	4548 [1]	1183	163-603 623-1163	Km / Volcanics	400	No Glance	Geologic Log
BANKS 986	647986	ND	445	ND	Km [3]	31	NA	No Log
BANKS 987	647987	4648.18	339	ND	Km [3]	ND	NA	No Log
BARTON 010	085010	4688.95	300	180-300	Km [3, 4]	ND	NA	Geologic Log
BARTON 919	644919	4692.36	130	ND	QTbf [3]	NA	NA	Geologic Log
BF-01	539783	4835.23	400	325-385	QTbf / Km / Kg	350	380	Geologic Log
BIMA	577927	4802.05	465	345-465	Km [3, 4]	ND	ND	Red Rock, Red Shale
BLOMMER	633472	4735.61	380	ND	Km [2]	245	NA	No Log
BMO-2008-1G	909474	4805.10	310	180-300	Kg	40	170	Geologic Log
BMO-2008-3B	909147	4583.97	260	150-250	QTbf	NA	NA	Geologic Log
BMO-2008-5B	909653	4585.73	290	140-280	QTbf	NA	NA	Geologic Log
BMO-2008-5M	909552	4585.63	450	340-440	Km	290	No Glance	Geologic Log
BMO-2008-6B	909146	4627.44	265	195-255	QTbf	NA	NA	Geologic Log
BMO-2008-6M	909019	4626.90	450	340-440	Km	270	NA	Geologic Log
BMO-2008-7M	908794	4688.33	670	560-660	Km	490	NA	Geologic Log
BMO-2008-9M	909255	4792.21	775	665-765	Km	130	NA	Geologic Log
BMO-2008-10GU	909272	4793.45	449	239-439	Kg	No Morita	100	Geologic Log
BMO-2008-10GL	909435	4792.21	820	700-800	Kg	No Morita	100	Geologic Log
BMO-2008-11G	909434	4844.67	760	650-750	Kg	240	490	Geologic Log
BULLARD	602134	4730 [3]	300	215-300	QTbf	NA	NA	No Log
BURKE	212268	4856.30	781	661-781	Km	150	NA	Red shale
CAMPBELL	215509	4694.29	350	20-350	Km [2, 3]	ND	NA	No Log
CHAMBERS	629807	ND	245	ND	QTbf	NA	NA	No Log
COB MW-1	903992	4883.26	420	350-410	QTbf	NA	NA	Geologic Log
COB MW-2	903984	4566.21	170	92-152	QTbf	NA	NA	Geologic Log
COB MW-3	906823	4538.63	269	83-269	QTbf	NA	NA	Geologic Log
COB WL	593116	4832.06	150	90-150	Kg [3, 4]	No Morita	36	Geologic Log
COLLINS	565260	4733.72	320	260-320	Km [2]	ND	NA	Conglomerate

TABLE 4
Well Completion Depth, Screen Interval, and Screened Lithology

Well Name	ADWR 55 Registry No.	Top of Casing Elevation (ft amsl)	Total Depth (ft bgs)	Screen Interval (ft bgs)	Screened Formation Lithology	Depth to Morita Formation (ft bgs)	Depth to Glance Conglomerate (ft bgs)	Comments
COOPER	623564	ND	325	ND	QTbf	NA	NA	No Log
COOPER C	637069	4595.06	220	ND	QTbf	NA	NA	No Log
DODSON	644927	4686.34	200	ND	Km	ND	NA	No Log
DOUGLASS 791	592791	4703.27	200	0-200	Kg [3, 4]	No Morita	4	Conglomerate
DOUGLASS 792	529792	4681.73	200	0-200	Kg [3, 4]	No Morita	4	Conglomerate
EAST	599796	4626.01	125	85-125	Km [3]	20	NA	Geologic Log
EPPELE 641	805641	4642.86	265	ND	Km [3]	ND	NA	Geologic Log
FRANCO	500101	4620.51 [3]	200	180-200	QTbf	NA	NA	Geologic Log
FULTZ	212447	ND	300	200-300	Km [3, 4]	10	NA	Sand, Volcanic
GALLANT	502527	4599.58	190	40-60 80-140	Km [3, 4]	5	NA	Brown and Red Sandstone
GARNER 557	558557	4626.44	300	180-300	QTbf	NA	NA	Geologic Log
GARNER 635	587635	4628.29	680	580-660	Km	540	NA	Geologic Log
GGOOSE 546	628546	4700.51 [3]	800	ND	Km [2]	ND	ND	No Log
GGOOSE 547	628547	4717.11	800	ND	Km [2]	ND	ND	No Log
GL-03	539782	4924.31	820	780-820	Kg [4]	No Morita	175	Geologic Log
GOAR RANCH	610695	4631.13	250	ND	QTbf	NA	NA	No Log
HOBAN	805290	4597.21	316	ND	QTbf	NA	NA	No Log
HOWARD	NR	4589.7	200	ND	QTbf	NA	NA	No ADWR Record
KEEFER	209744	4572.03	245	185-245	QTbf	NA	NA	Geologic Log
MCCONNELL 265	539265	4600.7	216	174-216	QTbf	NA	NA	Geologic Log
METZLER	35-71891	4728.53	351	245-345	Km [2]	ND	NA	No Log
MINOR 317	063317	4578.86	155	ND	QTbf	NA	NA	No Log
MOORE	538847	ND	220	180-220	QTbf	NA	NA	Geologic Log
NESS	509127	4761.23	812	20-812 [6]	Km	20	NA	Conglomerate, Limestone, sandstone and shale
NOTEMAN	212483	4800.68	400	0-400	Km [2]	ND	ND	No Log
NSD 02	527587	4527 [5]	120	75-115	QTbf	NA	NA	Geologic Log
NSD 03	527586	4515 [5]	100	55-95	QTbf	NA	NA	Geologic Log
NWC 01	627682	ND	215	ND	QTbf	NA	NA	Geologic Log
NWC 02R	562944	4590 [1]	312	212-312	QTbf	NA	NA	Geologic Log
NWC 03R	203321	ND	312	252-312	QTbf	NA	NA	Geologic Log
NWC 04	551849	4685 [1]	462	322-462	Km	NA	NA	Geologic Log
NWC 05	627696	4687.71 [1]	175	ND	QTbf	NA	NA	Geologic Log

TABLE 4
Well Completion Depth, Screen Interval, and Screened Lithology

Well Name	ADWR 55 Registry No.	Top of Casing Elevation (ft amsl)	Total Depth (ft bgs)	Screen Interval (ft bgs)	Screened Formation Lithology	Depth to Morita Formation (ft bgs)	Depth to Glance Conglomerate (ft bgs)	Comments
NWC 06	575700	ND	410	180-340	QTbf	NA	NA	Geologic Log
OSBORN	643436	4711.95	150	122-258	Kg	150	NA	Geologic Log
PALMER	578819	ND	220	122-258	Km [3, 4]	80	NA	Geologic Log
PANAGAKOS	35-76413	ND	200	141-200	Km [3, 4]	NA	NA	Geologic Log
PARRA	576415	4727.21	355	255-355	Km [2]	ND	NA	Gravel, Rock, Sand, Clay
PIONKE	613395	ND	300	ND	QTbf	NA	NA	No Log
POOL	509518	4639.09	313	213-300	QTbf	NA	NA	Geologic Log
POWER	624535	4840.37	100	60-99	Kg [3]	ND	ND	No Log
RAMIREZ	216425	ND	300	250-300	QTbf	NA	NA	No Log
RAY	803772	4647.91	100	ND	Km [3]	ND	NA	No Log
ROGERS 803	641803	4579.02	140	ND	QTbf [2]	NA	NA	No Log
ROGERS E	216018	ND	290	240-285	QTbf [2]	NA	NA	Brown Rock
RUIZ	531770	4735.18	312	252-312	QTbf / Km	265	NA	Reddish Brown Sedimentary
SCHWARTZ	210865	4551.58	305	260-305	QTbf	NA	NA	Geologic Log
SRC	211345	4810.12	965	845-965	Km [2]	500	NA	Red Shale
STEPHENS	808560	4651.22	NR	ND	Km [2]	ND	ND	No ADWR Record
SUNBELT	201531	4806.52	380	300-380	Km / Kg [2]	2	320	Red Clay and Conglomerate
SWAN	NR	4716.59	150	38-110	Kg [2]	ND	ND	No ADWR Record
TM-02A	522574	4808.43	925	825-925	Kg [3]	345	640	Geologic Log
TM-03	522575	4897.85	200	150-200	Kg	NA	32	Geologic Log
TM-05 MILLER	522694	4598.06 [3]	160	120-160	QTbf [4, 5]	NA	NA	Geologic Log
TM-06 MILLER	522695	4707.88	200	150-200	Km [4, 5]	15	NA	Geologic Log
TM-07	522576	4768.93 [3]	350	259-349	Km [4, 5]	195	NA	Geologic Log
TM-08 SWAN	522817	4725.44	817	757-817	Kg [3]	No Morita	60	Geologic Log
TM-11 PIONKE	522815	4573.1 [3]	160	99-159	QTbf [4, 5]	NA	NA	Geologic Log
TM-12 MILLER	522697	4589.44 [3]	175	121-171	QTbf [4, 5]	NA	NA	Geologic Log
TM-13 MILLER	522698	4617.29 [3]	200	140-200	QTbf [4, 5]	NA	NA	Geologic Log
TM-14 NELSON	522816	4643.48	215	165-215	QTbf [4, 5]	NA	NA	Geologic Log
TM-15 MILLER	522699	4729.26	325	260-320	Km [4, 5]	220	NA	Geologic Log
TM-16	522578	4717.71	115	65-115	Km [3, 4, 5]	40	NA	Geologic Log
TM-19A	522580	4645.87	700	585-695	Km [3, 4]	535	NA	Geologic Log
TM-41	562555	4774.58	210	145-200	Km [4]	95	NA	Geologic Log
TM-42	562554	4666.67	250	180-240	Km [4]	65	NA	Geologic Log

TABLE 4
Well Completion Depth, Screen Interval, and Screened Lithology

Well Name	ADWR 55 Registry No.	Top of Casing Elevation (ft amsl)	Total Depth (ft bgs)	Screen Interval (ft bgs)	Screened Formation Lithology	Depth to Morita Formation (ft bgs)	Depth to Glance Conglomerate (ft bgs)	Comments
TM-43	564729	4971.44	830	720-800	Km [4]	170	NA	Geologic Log
TM-43A	564726	4969.95	215	130-190	QTbf / Km [4]	150	NA	Geologic Log
TM-43B	565004	4922.18	215	150-190	Km [4]	80	NA	Geologic Log
TVI 236	802236	4561.98	222	ND	QTbf	NA	NA	No Log
TVI 713	567713	4567.22	200	80-144	QTbf [2]	NA	NA	Geologic Log
TVI 875	568875	ND	330	166-320	QTbf	NA	NA	Geologic Log
WALKER	200393	4601.55	120	80-100	Km [3, 4]	18	NA	Geologic Log
WEED	544535	4675 [3]	320	280-320	Km / Kg	270	317	Geologic Log
WEISKOPF	641802	4586.89	200	ND	QTbf [2]	NA	NA	No Log
ZANDER	205126	4580.94	280	220-260	QTbf	NA	NA	Geologic Log

Notes:

ADWR = Arizona Department of Water Resources
ft amsl = feet above mean sea level
ft bgs = feet below ground surface
QTbf = Quaternary-Tertiary basin fill
Km = Cretaceous Morita Formation
Kg = Cretaceous Glance Conglomerate
ND = No Data
NA = Not Applicable
NR = No Record
[1] Based on USGS topographic map
[2] Formation estimated based on well completion depth and lithology of nearby wells
[3] Based on Well Depth and Geology Map, Hayes and Landis (1964)
[4] Based on Well Drillers Report to ADWR (1994)
[5] Based on Geologic Log in Phelps Dodge, Aquifer Protection Permit Application, Cochise County, Arizona. (1990)
[6] Open hole

FIGURES

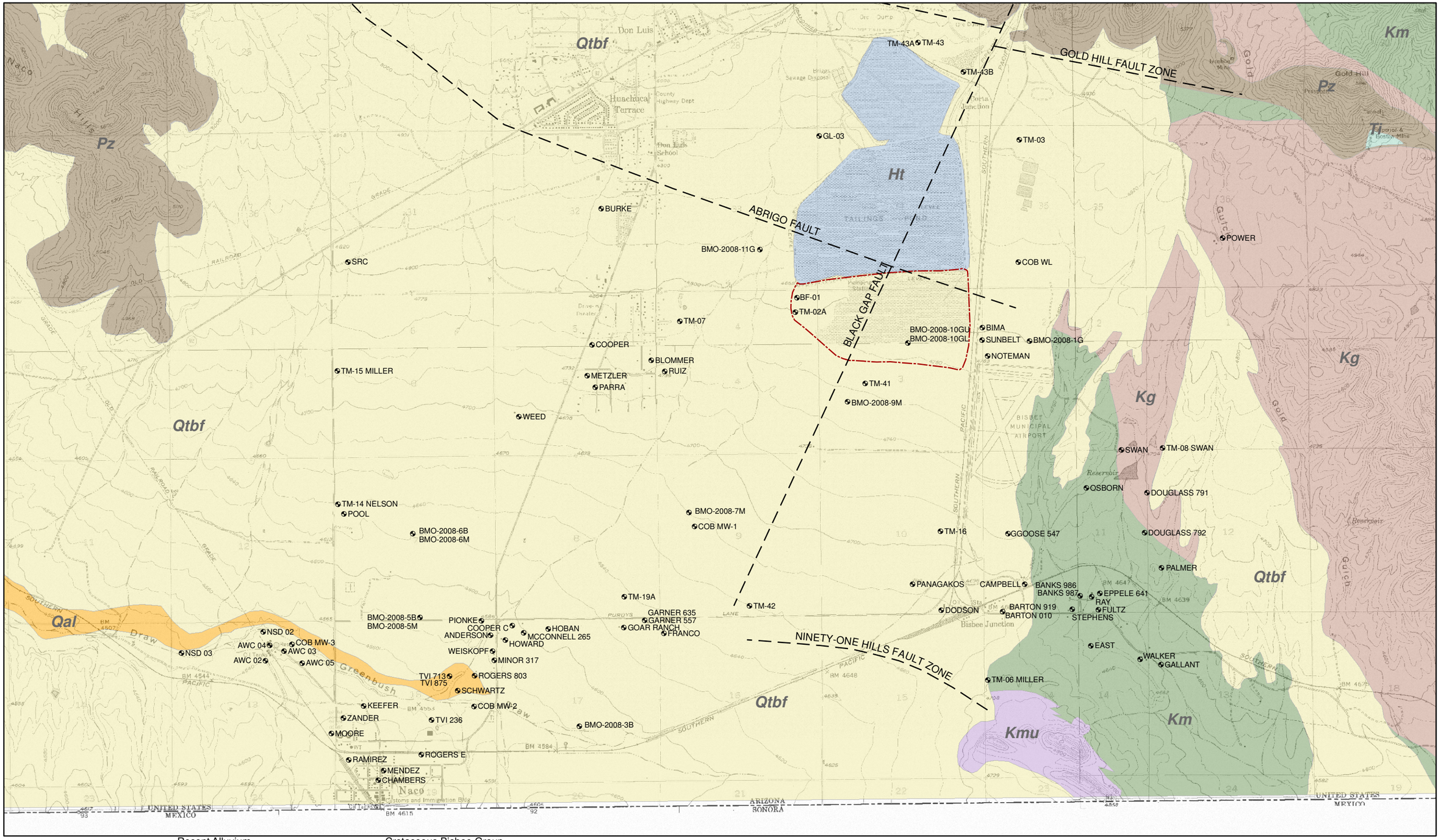

Legend

- Well ID
- Faults
- Former Evaporation Ponds

Recent Alluvium
- Ht Holocene Tailings
- Qal Quaternary Alluvium

Basin Fill
- QTbf Quaternary - Tertiary Basin Fill

Bedrock Complex
- Ti Tertiary Intrusive

Cretaceous Bisbee Group
- Kmu Mural Limestone
- Km Morita Formation
- Kg Glance Conglomerate

Paleozoic Sedimentary Formations, Undifferentiated
- Pz

0 1,000 2,000 3,000 Feet

PROJECTION:
UTM Zone 12N NAD83

N

HYDRO GEO CHEM, INC.

GENERALIZED GEOLOGY AND WELL LOCATIONS

Approved	Date	Author	Date	File Name	Figure
DRS	10/09/08	RAM	10/09/08	8720107G	1

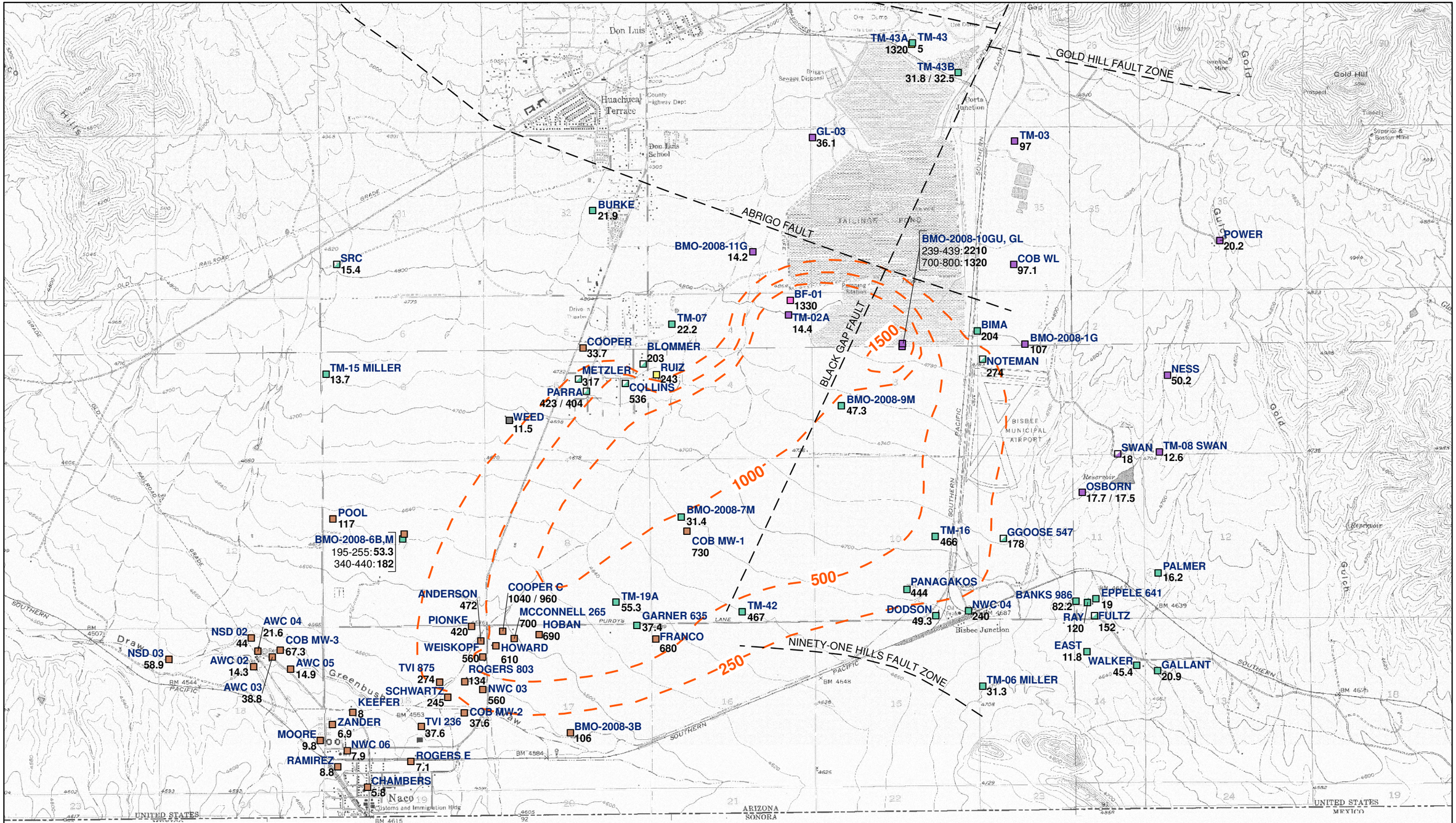

NOTE: Sulfate results for Naco Water Company (NWC) from March 2008.

Legend

- TM-19A Well ID
- 56.1 Sulfate Concentration (mg/L)
- 250 Sulfate Isoline (mg/L)
- Faults (inferred)

Co-located Wells

- Well ID
- Screen (ft bgs): Sulfate Concentration (mg/L)

Screened Formation

- Basin Fill
- Basin Fill and Morita Formation
- Basin Fill, Morita Formation and Glance Conglomerate
- Morita Formation
- Morita Formation- Estimated
- Morita Formation and Glance Conglomerate
- Glance Conglomerate
- Glance Conglomerate-Estimated

0 1,000 2,000 3,000 Feet

PROJECTION: UTM Zone 12N NAD83

N

HYDRO GEO CHEM, INC.

SULFATE CONCENTRATIONS FOR THIRD QUARTER 2008

Approved	Date	Author	Date	File Name	Figure
DRS	10/20/08	RAM	10/20/08	8720102G	2

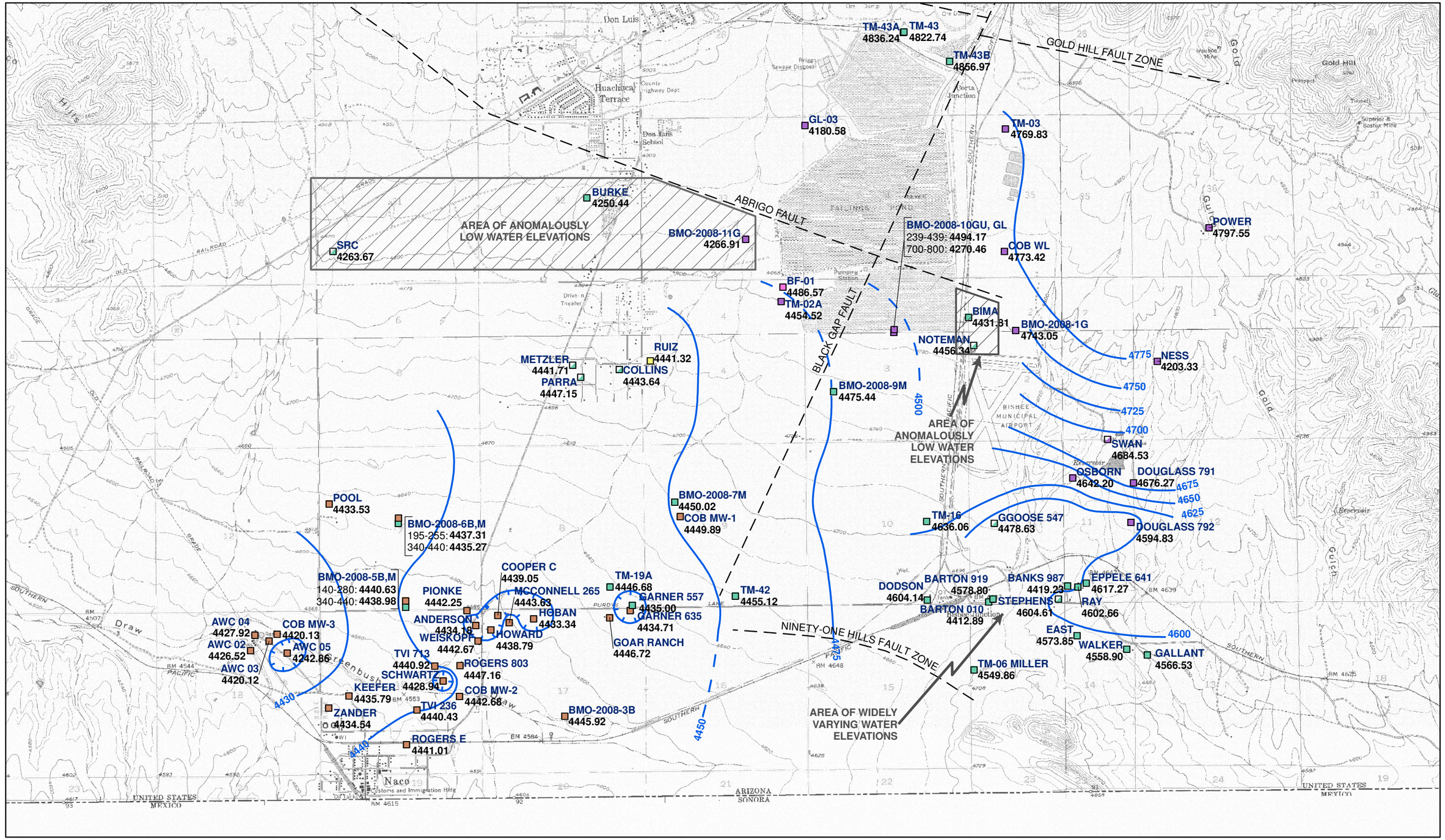

Legend

- TVI-713 Well ID
- 4440.92 Groundwater Elevation (ft amsl)
- Groundwater Elevation Contours (dashed where inferred)
- Groundwater Depression
- Faults (inferred)
- Co-located Wells
- Well ID
  Screen (ft bgs): Water Elevation (ft amsl)

Screened Formation

- Basin Fill
- Basin Fill and Morita Formation
- Basin Fill, Morita Formation and Glance Conglomerate
- Morita Formation
- Morita Formation- Estimated
- Morita Formation and Glance Conglomerate
- Glance Conglomerate
- Glance Conglomerate-Estimated

0 1,000 2,000 3,000 Feet

PROJECTION:
UTM Zone 12N NAD83

N

HYDRO GEO CHEM, INC.

GROUNDWATER ELEVATIONS FOR THIRD QUARTER 2008

Approved	Date	Author	Date	File Name	Figure
DRS	10/23/08	RAM	10/23/08	8720105G	3

APPENDIX A

THIRD QUARTER 2008
DATA VERIFICATION REPORT

APPENDIX A

THIRD QUARTER 2008
DATA VERIFICATION REPORT

Prepared for:

FREEPORT-MCMORAN
COPPER QUEEN BRANCH
36 West Highway 92
Bisbee, Arizona 85603

Prepared by:

HYDRO GEO CHEM, INC.
51 West Wetmore Road
Tucson, Arizona 85705
(520) 293-1500

October 27, 2008

TABLE OF CONTENTS

1. INTRODUCTION 1

2. HGC FIELD OPERATIONS 3
   - 2.1 Water Level Monitoring 3
   - 2.2 Groundwater Sampling 4
     - 2.2.1 Pre-Sampling Field Activities 4
     - 2.2.2 Well Purging, Field Measurements, and Sample Collection 5
     - 2.2.3 Post-Sampling Field Activities 6
   - 2.3 Well Survey 6

3. SAMPLE HANDLING 9

4. LABORATORY QUALITY CONTROL 11
   - 4.1 Licensure 11
   - 4.2 Analytical Methods 11
   - 4.3 Method Detection Limits (MDLs) and Practical Quantification Limits (PQLs) 12
   - 4.4 Timeliness 13
   - 4.5 Quality Control Measurements 13
     - 4.5.1 Preparation Blanks, Calibration Blanks, and Calibration Verification Standards 14
     - 4.5.2 Analytical Spikes and Analytical Spike Duplicates 14
     - 4.5.3 Laboratory Control Samples 15
     - 4.5.4 Laboratory Duplicate Samples 15
     - 4.5.5 Field Blank Samples 16

5. DATA QUALITY INDICATORS 17
   - 5.1 Precision 17
   - 5.2 Bias 18
   - 5.3 Accuracy 18
   - 5.4 Representativeness 19
   - 5.5 Comparability 19
   - 5.6 Completeness 20
   - 5.7 Sensitivity 20
   - 5.8 Auxiliary Data Quality Indicators 20
     - 5.8.1 Cation-Anion Balance 20
     - 5.8.2 TDS Ratio 21

6. REFERENCES 23

TABLE OF CONTENTS (Continued)

TABLES

A.1 ACZ Project ID and Associated Wells
A.2 Relative Percent Difference (RPD) of Duplicate Samples

APPENDIX

A.1 Arizona Land Specialists, Inc. Well Survey

1. INTRODUCTION

This report summarizes the data verification review of groundwater samples collected and analyzed during the third quarter 2008 (Q3-2008) by Hydro Geo Chem, Inc. (HGC) pursuant to Mitigation Order on Consent Docket No. P-121-07 (MO) (ADEQ, 2007). HGC collected groundwater samples from wells identified in Table 1 of the Work Plan (HGC, 2008a) and groundwater samples collected as part of the well inventory investigation (HGC, 2008b). All analytical results for groundwater samples collected for this project during the third quarter of 2008 were provided to HGC by Naco Sanitary District (NSD), Naco Water Company (NWC) or ACZ Laboratories, Inc. (ACZ) for preparation of the Third Quarter 2008 Groundwater Monitoring Report. Data verification for samples collected and analyzed by others entities and reported by HGC is not provided in this report.

Quality assurance (QA) and quality control (QC) procedures are specified in the *Quality Assurance Project Plan for Aquifer Characterization Plan* (QAPP) (Appendix F of HGC, 2008a) for field sampling, chain-of-custody (COC) documentation, laboratory analysis, and reporting. This report reviews field sampling for samples collected by HGC. Additionally, sample handling and laboratory QA/QC data are evaluated according to the data quality indicators (DQIs) given in the QAPP.

Appendix C of the main text of this report contains laboratory reports for Q3-2008 samples collected by HGC including COC forms, laboratory correspondence, QC summaries, data qualifiers, and any case narratives. The Q3-2008 analytical results for all 102 samples

collected by HGC are contained in 28 reports having the ACZ Project numbers identified in Table A.1.

The results of the internal QA/QC tests performed by ACZ are presented with the laboratory reports included in Appendix C. Based on the results of surrogate spike recoveries, matrix spike/recovery and matrix spike duplicate tests, ACZ did not advise HGC of any modifications that should be made regarding the usability and data validation status of the laboratory test results.

2. HGC FIELD OPERATIONS

Field operations for this project consisted of the following for all monitoring wells sampled by HGC:

- Static water level measurement,
- Well purging,
- Collection of water quality field parameters (pH in standard units [SU], specific conductance [SC] in microsiemens per centimeter [µS/cm], and temperature in degrees Celsius [°C]),
- Collection of groundwater samples for water quality analysis,
- Collection of groundwater quality assurance and quality control samples, and
- Equipment decontamination.

Documentation of the field activities was evaluated for quality assurance and has been deemed to have met the documentation requirements stated in the QAPP.

2.1 Water Level Monitoring

Static water level measurements were attempted at each well that was sampled and at all wells where water level monitoring was conducted by HGC. Water levels were measured while the well pump was off however, it was not always possible to ascertain from the well owners how long the pump had been off. Before measuring the water level at each well, the battery on the water level indicator was checked and the sensitivity level was adjusted, if necessary. Each measurement was collected and verified by measuring the depth to water multiple times in order to obtain a consistent reading and accurate measurement.

2.2 Groundwater Sampling

During this monitoring period groundwater samples were collected from wells designated for sampling in the semi-annual regional monitoring schedule and well inventory tasks of the Work Plan. More detailed information regarding the wells sampled for water quality and water level measurements is listed in Table 1 of the main text.

2.2.1 Pre-Sampling Field Activities

On each day of sampling, the pH[1] and SC[2] probe was calibrated. In addition, the water level indicator was checked for a signal, which indicates a working meter and sufficient battery strength. On each day where sampling extended for more than half a day, a mid-day calibration check was performed on the pH and SC probe to ensure accurate measurement.

In addition to calibrating the instruments each day, measures were taken to 1) properly decontaminate field equipment, 2) ensure the appropriate storage and transport temperature of the samples, and 3) document activities related to the collection of groundwater samples as part of this project. These objectives were met by 1) replenishing or obtaining supplies of deionized water and ice daily, 2) use of the proper preservative and sample collection containers, 3) properly packing the samples on ice during field activities, 4) using deionized water to properly decontaminate field equipment prior to the start of sampling each day and after sampling at each

[1] Field pH meter was calibrated using a two point calibration and pH buffers 4 and 7
[2] Field SC meter was calibrated using a standard stock solution of 1413 µS/cm

well, and 5) obtaining the appropriate field notebook in order to document field activities related to the groundwater monitoring program.

2.2.2 Well Purging, Field Measurements, and Sample Collection

Ideally, three wetted casing volumes were purged from each well prior to sampling. However, when three casing volumes could not be purged, this information was noted on the groundwater sampling form (Appendix C) at each well for which this was the case. Purge water was discharged to the ground surface.

Field measurements were collected at varying intervals during well purging at each well where a water quality sample was collected. Field parameters were monitored until a consistent measurement was obtained.

During this monitoring period, filtered and unfiltered groundwater samples were collected for analysis from 78 plume monitor wells. Groundwater for filtered and unfiltered samples was collected using a single container to collect an initial sample for separation into bottles for filtered and unfiltered analyses. After collecting the initial sample, the unfiltered sample was collected by pouring a 500 milliliter (mL) aliquot of the initial sample into a non-preserved bottle for alkalinity analysis. Then each filtered sample was collected by filtering the remaining portion of the initial sample into a 250 mL bottle using a clean filtration apparatus and one unused, disposable 0.45-micron filter. All bottles were provided by ACZ. Bottles were

checked for the correct preservative and maintained in a clean and secure work area, until used in the field.

2.2.3 Post-Sampling Field Activities

Post sampling field activities consisted of equipment decontamination, sample storage, and sample shipping. Field equipment that comes into contact with the sample was decontaminated using a small amount of Alconox® detergent and deionized water. After washing, the equipment was rinsed thoroughly with de-ionized water.

After sample collection, samples from each well were placed into a plastic bag and stored on ice until they could be packed securely for shipping to ACZ. In addition, each set of samples collected from each well was individually bagged (without ice) to prevent the label from getting soaked with water and rubbing off or becoming illegible.

2.3 Well Survey

On August 6 and September 11, 2008, measuring point elevation surveys were completed for wells NESS, PIONKE, ROGERS E, Arizona Water Company (AWC) AWC02, AWC03, AWC04, AWC05, and the newly installed Bisbee Mitigation Order (BMO) wells BMO-2008-1G, BMO-2008-3B, BMO-2008-3M, BMO-2008-5B, BMO-2008-5M, BMO-2008-6B, BMO-2008-6M, BMO-2008-7M, BMO-2008-9M, BMO-2008-10GU, BMO-2008-10GL, and BMO-

2008-11G. The surveys were conducted by Arizona Land Specialists, Inc. (ALS). These data are shown in Table 3 and Figure 2 of the main report.

3. SAMPLE HANDLING

All samples collected by HGC were shipped to ACZ for analysis. COC documentation accompanied all samples submitted and included the sample name, collection date and time. COCs contained in laboratory reports included the date and time the samples were received by ACZ. As noted on the analytical data reports from ACZ, all of the sample bottles were received intact, properly preserved, and in good condition.

The temperatures of the following six shipping containers (identified by their laboratory login numbers) exceeded 4 °C upon receipt at the laboratory.

ACZ Project ID	Sample Collection Date	Sample Relinquished Date	Sample Received Date by ACZ	Temperature Upon Receipt (°C)
L70537	07/16/08	07/16/08	07/17/08	4.2
L70589	07/18/08	07/18/08	07/19/08	5
L70744	07/24/08	07/24/08	07/25/08	5
L70761	07/24/08	07/25/08	07/28/08	25.3
L70974	07/31/08	07/31/08	08/06/08	25.5
L71377	08/22/08	08/22/08	08/23/08	4.9

As noted in the above table, the samples were shipped the same day or within one day of sample collection, and the time between sample collection and receipt of samples by ACZ ranged from one to six days. This temperature exceedance is not considered to have a significant impact on the analytical results pertaining to the sulfate analysis for these samples.

4. LABORATORY QUALITY CONTROL

As specified in the QAPP, laboratory QC was maintained for all analysis through proper licensure, the use of approved analytical methods, QC measurements, appropriate turn-around-time for analysis (timeliness), method detection limits (MDLs), and practical quantitation limits (PQLs). Each of these controls is discussed in the following subsections.

The review of laboratory QC included a review to identify any qualified data and an assessment to determine their significance. Additionally, the laboratory QC summaries were reviewed to verify that results met QA criteria.

4.1 Licensure

ACZ is licensed with the Arizona Department of Health Services (license number AZ0102) and is accredited in accordance with the National Environmental Laboratory Accreditation Conference.

4.2 Analytical Methods

The following list identifies the approved U.S. Environmental Protection Agency (EPA) methods that meet the requirements stated in section 5.3 of the QAPP regarding target methods and target MDLs:

- EPA 300.0 (Ion-Chromatography [IC]): sulfate, chloride, fluoride

- EPA 200.7 (Inductively Coupled Plasma [ICP]): calcium, magnesium, potassium, sodium
- EPA 353.2 (Automated Cadmium Reduction [ACR]): nitrate/nitrite
- SM2320B (Titration): alkalinity
- EPA 160.1 (Gravimetric): total dissolved solids

Two of these methods, IC (EPA 300.0) and ICP (EPA 200.7), involve direct injection of the sample into the analytical instrument, which does not require the analysis of preparation blanks. The other methods listed are classical wet chemistry techniques that require the use of preparation blanks under the ACZ quality assurance plan and the QAPP.

4.3 Method Detection Limits (MDLs) and Practical Quantification Limits (PQLs)

The MDLs and PQLs of the analytical methods used by ACZ are shown in the following table. The MDLs for analyses of samples were equal to or less than the target MDLs identified in the QAPP.

Method	MDL (mg/L)	PQL (mg/L)	Target MDL[1] (mg/L)
EPA 300.0 (SO4)	0.5	3	10
EPA 200.7 (Ca and Mg)	0.2	1	0.2
EPA 200.7 (K and Na)	0.3	2	0.3
SM2320B	2	20	2
EPA 300.0 (Cl)	0.5	5	1
EPA 300.0 (F)	0.1	0.5	0.1
EPA 352.2	0.02	0.1	0.02
EPA 160.1	10	20	10

mglL = milligrams per liter
[1] Target MDL from Table F.2 of QAPP

4.4 Timeliness

Holding times were derived from the EPA methods utilized and were calculated beginning from the time of sample collection. The majority of samples submitted to the laboratory were analyzed within their recommended method specific holding time except for nitrate/nitrite as N, nitrite, and TDS analyses in the following: Samples collected on July 31, 2008 (FB073108, EQB073108 and DUP073108) and August 4, 2008 (TM-06 MILLER), were qualified with an "HE" flag, indicating analysis performed past the holding time because sample was received with less than half the holding time remaining. One sample collected on July 14, 2008 (BMO-2008-7M) was qualified with an "HC" flag, indicating that the initial analysis was within the holding time however, reanalysis was past the holding time, which was required due to a QC failure during the initial analysis. No data were rejected on the basis of the holding time exceedances and were accepted as usable.

4.5 Quality Control Measurements

The following QC samples were prepared and analyzed:

- Preparation blanks, calibration blanks, and calibration verification standards
- Analytical spikes and analytical spike duplicates
- Laboratory control samples
- Laboratory duplicate samples
- Field blank samples

4.5.1 Preparation Blanks, Calibration Blanks, and Calibration Verification Standards

Preparation blanks were run with each group of samples submitted for alkalinity and TDS analysis. All preparation blanks were prepared from analyte-free water and treated as routine samples. Analytical results of all of the preparation blanks showed that no target analytes were detected at the indicated MDL.

Results from the analyses of the initial calibration blanks and initial calibration verification standards conducted by EPA Methods 300.0, 200.7, and 353.2 also were reviewed. The results of each initial calibration blank analyzed showed no detections of the target analyte. All analytical results for the initial calibration verification standards and laboratory fortified blanks that were analyzed showed percent recoveries that were within the acceptance criteria specified by the ACZ QA plan and the QAPP.

4.5.2 Analytical Spikes and Analytical Spike Duplicates

Analytical spike and spike duplicate samples were analyzed for the following EPA Methods: 300.0, 200.7, and 353.2. Spike recoveries for most analytes were within the range of acceptability based on the acceptance criteria set by ACZ. Instances in which analytical spike recoveries were either high, low, or unusable were qualified with an “M1”, “M2”, or “M3” flag, respectively. In each case the method control sample recoveries were acceptable. Although some analytical spikes and analytical spike duplicates were outside the acceptance limits and

qualified with an “MA” flag, these recoveries are not considered to affect the overall accuracy of the dataset because the Relative Percent Difference (RPD) was within the acceptance limits.

4.5.3 Laboratory Control Samples

Laboratory control samples were run for each group of samples submitted for alkalinity and total dissolved solids. Recoveries for all laboratory control samples were within the acceptance criteria specified by ACZ.

4.5.4 Laboratory Duplicate Samples

Analyses of laboratory duplicate samples were also reviewed as part of this quality data verification report. Field duplicate samples are discussed in Section 5.1. The RPDs for most laboratory duplicate samples were within 20 percent, which is the tolerance range set by the laboratory. In many instances, the data were qualified with an “RA” flag indicating that the RPD was not used for data validation because the sample concentration was less than ten times the MDL, which is too low for accurate evaluation according to ACZ. In all cases where the RPD could be calculated, the results met QA criteria and demonstrate an appropriate level of precision in laboratory analysis of these samples.

4.5.5 Field Blank Samples

During the third quarter of 2008, eight field blank samples were collected. Four field blank samples using unfiltered deionized water (FB071508, FB072208, FB073108, and FB080508) and four equipment blanks using filtered deionized water (EQB071508, EQB072208, EQB073108, and EQB080508). Samples were collected in the field and submitted along with other samples to evaluate the potential for contaminant introduction under field conditions. As required by Section 4.2.1.5 of the QAPP, a minimum of one field blank and one equipment blank sample were collected for every twenty samples. Analytical results from field blank samples EQB072208, FB073108, and EQB-073108 showed no detections. However, detections in field blank samples EQB-071508 included nitrate and nitrate/nitrite as N, FB071508 included calcium, nitrate, nitrate/nitrite as N, and sulfate, EQB072208 included calcium, bicarbonate as CaCO3, alkalinity, nitrate, nitrate/nitrite as N, and sulfate, FB072208 included bicarbonate as CaCO3 and alkalinity, and EQB080508 included nitrate and nitrate/nitrite as N, and nitrite; all between the MDL and PQL with the exception of FB071508 with calcium detected at 1.2 mg/L and EQB072208 with nitrate and nitrate/nitrite as N both detected at 0.45 mg/L. The low level detections of these analytes are not considered significant given the concentrations of these constituents in the samples.

5. DATA QUALITY INDICATORS

The QAPP provides several DQIs for assessing the overall quality of the data. These DQIs include the following:

- Precision
- Bias
- Accuracy
- Representativeness
- Comparability
- Completeness
- Sensitivity

Each of these DQIs is discussed below in relation to the Q3-2008 groundwater sampling and analysis conducted by HGC.

5.1 Precision

Precision indicates how well a measurement can be reproduced. Precision is quantified by calculating the RPD between duplicate samples. For the purposes of QA/QC, precision was quantified by calculating the RPDs between duplicates among the following groups of duplicate samples:

- Laboratory duplicate samples
- Field duplicate samples

As discussed in Sections 4.5.2 and 4.5.4, there were no exceedances of RPD QA criteria for any laboratory duplicates. During this monitoring period, a total of four field duplicate samples (DUP071508, DUP072208, DUP073108, and DUP030608) were collected by HGC for filtered and unfiltered analysis. The collection of four duplicate samples meets the QA/QC goal of collecting one duplicate sample for every twenty groundwater samples collected, as stated in Section 4.2.1.5 of the QAPP.

Results for the four duplicate field samples collected are provided in the Table A.2. The range of RPD values was between zero and 8 percent all within the 20 percent acceptance criteria for field duplicates, as stated in Section 3.3.1 of the QAPP. Overall, the DQI for precision is deemed to be met.

5.2 Bias

Bias is a systematic distortion of measurements causing consistent errors in one direction. Bias is managed in this data set by the consistent application of standardized sample collection and analysis procedures.

5.3 Accuracy

Accuracy is a measure of the agreement of a measurement to a known value and is measured using the recoveries from laboratory control samples. As discussed in Sections 4.5.1, 4.5.2, and 4.5.3 respectively, there were no significant exceedances of the recovery QA criteria

for any of the calibration standards, analytical spikes, or laboratory control standards. Based on this information, the overall accuracy of the data is judged sufficient for the purpose of aquifer characterization.

5.4 Representativeness

All samples were taken from locations specified in the Work Plan (HGC, 2008a) using sampling procedures specified in the QAPP. Therefore, the samples are judged to provide a good representation of groundwater quality at the sampled locations. The analytical data are judged to be representative of groundwater conditions because the analyses used standard procedures and methods that met QA/QC guidelines of the QAPP.

5.5 Comparability

All samples were collected using standardized procedures (HGC, 2008a) and were analyzed by ACZ using standardized methods. Insofar as standardized sample collection and analytical methods are adhered to, the sample results should be comparable.

5.6 Completeness

All samples collected were subsequently analyzed and reported by ACZ are judged to satisfy the QA/QC criteria for this project and are deemed usable for aquifer characterization. Thus, the completeness of analytical results is 100 percent.

5.7 Sensitivity

The analytical methods used to analyze the samples meet the MDL requirements specified in Table F.2 of the QAPP. Therefore, the analytical sensitivity is considered acceptable for use in aquifer characterization.

5.8 Auxiliary Data Quality Indicators

Auxiliary DQIs are indicators that, although not mentioned in the QAPP, are useful for assessing the reliability of the laboratory analyses. These auxiliary DQIs include the laboratory measured cation-anion balance and the ratio between measured and calculated TDS. Each of these auxiliary indicators is discussed below.

5.8.1 Cation-Anion Balance

The concentration in milliequivalents per liter (meq/L) of cations and of anions in groundwater should theoretically be approximately the same. Therefore, the balance between

anions and cations is one measure of the overall quality of the laboratory measurements. The cation-anion balance can be expressed as the difference between the milliequivalents of cations and the milliequivalents of anions divided by the sum of the milliequivalents of both cations and anions. When computed in this manner, a cation-anion balance of 5 percent is considered good (Scott Habermahl, ACZ project manager, personal communication). The cation-anion balance for all samples is presented in Table 2 and was below 5 percent for all samples except for the samples listed below. Overall, the cation-anion balance for all samples does not indicate any analytical errors. Cation-anion balances outside of 5 percent may indicate the presence of other ions not included in the analysis and ion balance.

Well and Sample ID	Sum of Anions (meq/L)	Sum of Cations (meq/L)	Cation-Anion Balance (%)
BMO-2008-10GU	67.8	60.0	-6.1
BURKE	4.6	5.2	6.1
DODSON	11.2	12.4	5.1
SRC	4.3	4.8	5.5
TM-03	8.1	9.0	5.3
TM-16	15.0	16.7	5.4
TM-43	4.0	4.5	5.9
TM-43B	5.4	6.1	6.1

meq/L = milliequivalents per liter

5.8.2 TDS Ratio

The ratio between the measured and computed concentration of TDS is also an indicator of the overall quality of the sample analyses. A TDS ratio between 0.8 and 1.2 is considered good (Scott Habermahl, ACZ project manager, personal communication). The ratios for all samples are presented in Table 2 and fall inside the acceptance criteria specified by ACZ. Overall, the low TDS ratios for all samples indicate no apparent analytical errors.

6. REFERENCES

Arizona Department of Environmental Quality. 2007. Mitigation Order on Consent, Docket No. P-121-07, In the Matter of: Phelps Dodge Corporation, Copper Queen Branch, located at 36 West Highway 92, Bisbee, Arizona, ADEQ Identification Number 100531. November 14, 2007.

Hydro Geo Chem, Inc. (HGC). 2008a. Revision 1, Work Plan to Characterize and Mitigate Sulfate with Respect to Drinking Water Supplies in the Vicinity of the Concentrator Tailing Storage Area, Cochise County, Arizona. July 3, 2008.

HGC. 2008b. Well Inventory Report, Task 1 of Aquifer Characterization Plan for Mitigation Order on Consent No. P-121-07, Cochise County, Arizona. July 28, 2008.

TABLES

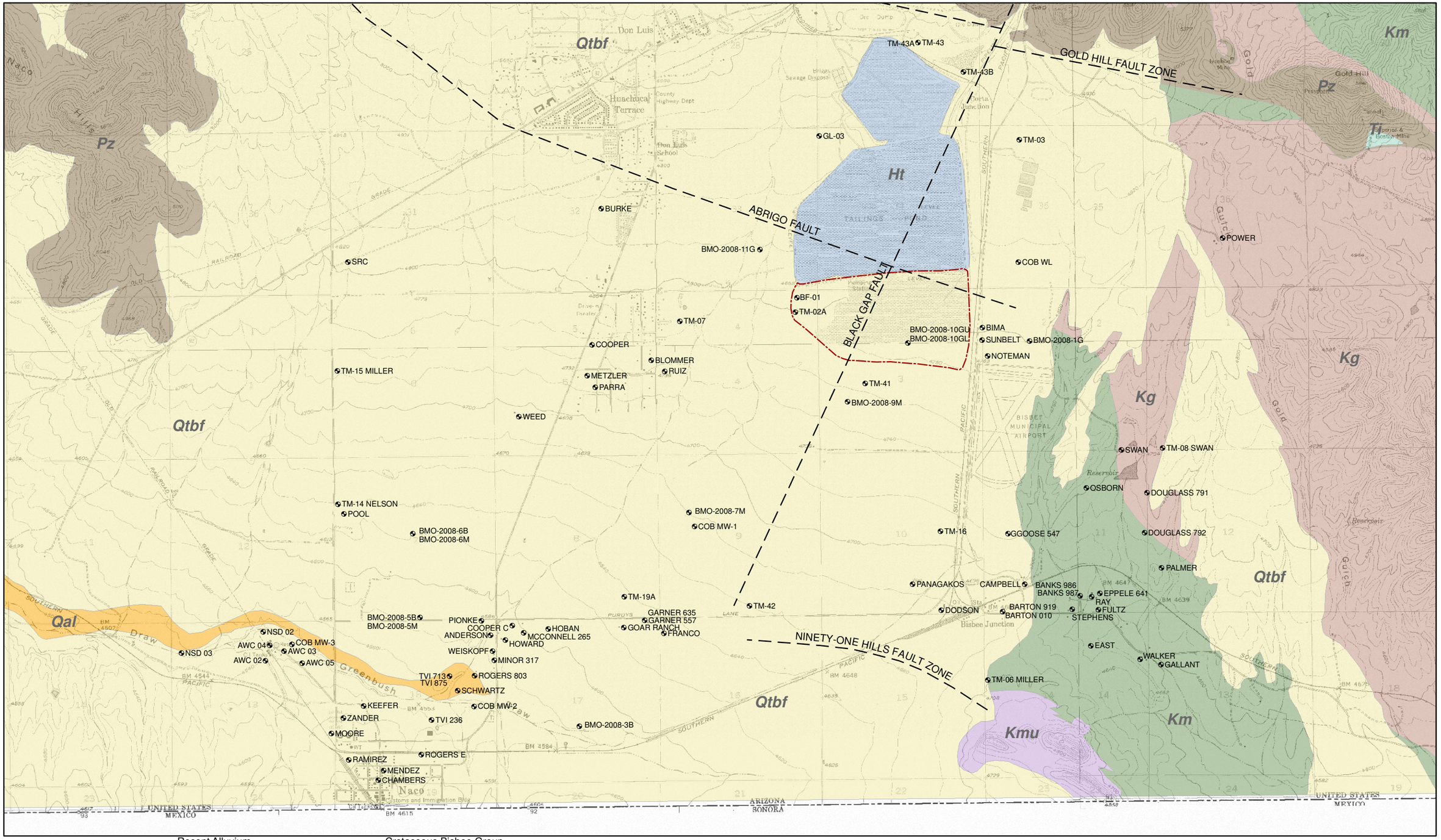

Legend

- Well ID
- Faults
- Former Evaporation Ponds

Recent Alluvium
- Ht Holocene Tailings
- Qal Quaternary Alluvium

Basin Fill
- QTbf Quaternary - Tertiary Basin Fill

Bedrock Complex
- Ti Tertiary Intrusive

Cretaceous Bisbee Group
- Kmu Mural Limestone
- Km Morita Formation
- Kg Glance Conglomerate

Paleozoic Sedimentary Formations, Undifferentiated
- Pz

0 1,000 2,000 3,000 Feet

PROJECTION:
UTM Zone 12N NAD83

N

HYDRO GEO CHEM, INC.

GENERALIZED GEOLOGY AND WELL LOCATIONS

Approved	Date	Author	Date	File Name	Figure
DRS	10/09/08	RAM	10/09/08	8720107G	1

TABLE A.1
ACZ PROJECT ID AND ASSOCIATED WELLS

ACZ Project ID	Wells Reported
Number of wells sampled: 78 *Number of duplicate samples collected: 4* *Number of field blank samples collected: 8*	
L70440	BMO-2008-6M
L70490	BMO-2008-7M
L70502	ANDERSON, HOBAN, CHAMBERS, FRANCO, HOWARD, TVI 236, TVI 875, COOPER C, MCCONNELL 265, GARNER 635, DUP071508, EQB071508, FB071508
L70525	WEISKOPF, MOORE, ZANDER, KEEFER
L70537	BMO-2008-6B
L70567	PIONKE, ROGERS E, RAMIREZ
L70589	BMO-2008-3B
L70659	BANKS 986, PANAGAKOS, EPPELE 641, POWER, PALMER 819, OSBORN, DUP072208, EQB072208, FB072208
L70696	EAST, WALKER, GALLANT, TM-08 SWAN
L70744	DODSON
L70761	NESS, SWAN, NOTEMAN
L70795	BLOMMER, ROGERS 803, SCHWARTZ, BIMA, RAY
L70861	FULTZ, COBMW-1, COBMW-2, COBMW-3, COB-WL, RUIZ, WEED
L70942	TM-43A, TM-43, GL-03
L70943	BMO-2008-10GU
L70959	TM-06 MILLER, TM-43B, BF-01, SRC, BURKE, TM-15 MILLER, DUP080508, EQB080508, FB080508
L70974	COLLINS, , PARRA, METZLER, COOPER, POOL, FB073108, EQB073108, DUP073108
L70992	TM-03, TM-16, TM-42, TM-07, TM-19A
L71042	BMO-2008-9M
L71104	AWC02
L71107	AWC03, AWC04, AWC05
L71205	GGOOSE 547, TM-02A
L71263	BINYON
L71307	BMO-2008-10GL
L71377	BMO-2008-11G
L71448	BMO-2008-1G
L71508	BLOMMER, ROGERS 803, SCHWARTZ, BIMA, RAY, FULTZ
L72036	BLOMMER, ROGERS 803, SCHWARTZ, BIMA, RAY, FULTZ

TABLE A.2
RELATIVE PERCENT DIFFERENCE (RPD) OF DUPLICATE SAMPLES

Well and Sample ID	COOPER C			OSBORN			PARRA			TM-43B		
ACZ Project ID	L70502	L70502		L70659	L70659		L70974	L70974		L70959	L70959	
Parameter	Sample (mg/L)	Duplicate (mg/L)	RPD (%)	Sample (mg/L)	Duplicate (mg/L)	RPD (%)	Sample (mg/L)	Duplicate (mg/L)	RPD (%)	Sample (mg/L)	Duplicate (mg/L)	RPD (%)
Calcium	386	398	3.06	80.3	80.9	0.74	181	177	2.23	47.5	47.9	0.84
Magnesium	58.8	61.7	4.81	15.0	15.1	0.66	49.8	48.5	2.64	21.5	21.7	0.93
Potassium	5.8	6.1	5.04	4.2	4.2	0.00	4.5	4.3	4.55	2.6	2.5	3.92
Sodium	43.3	46.2	6.48	24.7	25.0	1.21	32.4	30.9	4.74	44.9	44.9	0.00
Bicarbonate as CaO_3	235	234	0.43	252	250	0.80	213	212	0.47	231	234	1.29
Carbonate as $CaCO_3$	<2	<2	*	29	31	6.67	<2	<2	*	<2	<2	*
Hydroxide as $CaCO_3$	<2	<2	*	<2	<2	*	<2	<2	*	<2	<2	*
Total Alkalinity	235	234	0.43	281	281	0.00	213	212	0.47	231	234	1.29
Sum of Anions	28.1	26.4	6.24	6.8	6.8	0.00	14.4	14	2.82	5.4	5.5	1.83
Sum of Cations	26.2	27.2	3.75	6.4	6.4	0.00	14.7	14.3	2.76	6.1	6.2	1.63
Chloride	46.5	46.4	0.22	19.7	19.6	0.51	33.5	33.5	0.00	4.7	4.7	0.00
Fluoride	<0.1	0.1	*	0.4	0.3	*	<0.1	<0.1	*	<0.1	<0.1	*
Nitrate	3.24	3.25	0.31	4.38	4.65	5.98	4.23	4.33	2.34	0.03	0.11	*
Nitrate/Nitrite	3.24	3.25	0.31	4.38	4.65	5.98	4.23	4.33	2.34	0.03	0.11	*
Nitrite	<0.01	<0.01	*	<0.01	<0.01	*	<0.01	<0.01	*	<0.01	<0.01	*
TDS	1860	1860	0.00	350	364	3.92	930	920	1.08	300	310	3.28
Sulfate, dissolved	1040	960	8.00	17.7	17.5	1.14	423	404	4.59	31.8	32.5	2.18

ACZ = ACZ Laboratories, Inc.
mg/L = milligrams per liter
* RPD was not used for data validation; sample concentration too low for accurate evaluation (<10x MDL)

APPENDIX A.1

ARIZONA LAND SPECIALISTS, INC. WELL SURVEY

ARIZONA LAND SPECIALISTS, INC.
FREEPORT-MCMORAN COPPER QUEEN BRANCH MONITOR WELL SURVEY

ALS POINT No.	DESCRIPTION	ELEVATION (FEET) NAVD88	UTM NAD83 NORTHING	UTM NAD83 EASTING
6900	TINTOWN (PID CF0397)	5070.12	3475060.983	604074.441
6901	RECORDS (CCLDP)	5088.01	3477526.103	605370.569
6902	AMARILLAS (PID DG9433)	4895.67	3473292.330	601929.297
6903	AVANT (CCLDP)	4857.26	3472267.450	607587.441
6953	BMO-2008-10GU	4793.45	3471731.866	605267.551
6954	BMO-2008-10GU PAD	4792.95		
6955	BMO-2008-10GL	4792.21	3471702.043	605264.072
6956	BMO-2008-10GL PAD	4791.69		
6957	BMO-2008-9M	4762.61	3471121.675	604668.669
6958	BMO-2008-9M PAD	4762.13		
6959	BMO-2008-7M	4688.33	3470029.283	603099.165
6960	BMO-2008-7M PAD	4687.86		
6961	NESS	4761.23	3471419.494	607866.391
6963	BMO-2008-6B	4627.44	3469820.644	600366.523
6964	BMO-2008-6B PAD	4626.93		
6965	BMO-2008-6M	4626.90	3469813.885	600367.943
6966	BMO-2008-6M PAD	4626.40		
6967	BMO-2008-3B	4583.97	3467919.582	602012.923
6968	BMO-2008-3B PAD	4583.47		
6969	AWC-05	4542.51	3468541.692	599269.904
6970	AWC-03	4539.52	3468681.898	599090.322
6971	AWC-04	4540.48	3468717.084	598949.929
6972	AWC-02	4547.64	3468549.357	598907.911
6973	ROGERS E	4590.66	3467636.029	600449.648
6980	PIONKE	4592.13	3468960.981	601045.471
6986	BMO-2008-5B	4585.73	3468994.395	600438.375
6987	BMO-2008-5M	4585.63	3468993.961	600445.302
6988	BMO-2008-1G	4805.10	3471723.644	606467.681
6989	BMO-2008-1G PAD	4804.60		
6990	BMO-2008-11G	4844.67	3472626.482	603800.995
6991	BMO-2008-11G PAD	4844.09		

UTM = Universal Transverse Mercator Zone 12, Band R



APPENDIX B

ANALYTICAL REPORTS FROM ACZ LABORATORIES, INC.

ACZ Laboratories, Inc.
2773 Downhill Drive Steamboat Springs, CO 80487 (800) 334-5493

Analytical Report

September 15, 2008

Report to:
Dan Simpson
Hydro Geo Chem, Inc.
51 West Wetmore Road Suite 101
Tuscon, AZ 85705

Bill to:
Accounts Payable
Hydro Geo Chem, Inc.
P. O. Box 97220
Phoenix, AZ 85060

cc: Jim Norris

Project ID: 8720000
ACZ Project ID: L71508

Dan Simpson:

Enclosed are the analytical results for sample(s) submitted to ACZ Laboratories, Inc. (ACZ) on August 29, 2008. This project has been assigned to ACZ's project number, L71508. Please reference this number in all future inquiries.

All analyses were performed according to ACZ's Quality Assurance Plan, version 12.0. The enclosed results relate only to the samples received under L71508. Each section of this report has been reviewed and approved by the appropriate Laboratory Supervisor, or a qualified substitute.

Except as noted, the test results for the methods and parameters listed on ACZ's current NELAC certificate letter (#ACZ) meet all requirements of NELAC.

This report shall be used or copied only in its entirety. ACZ is not responsible for the consequences arising from the use of a partial report.

All samples and sub-samples associated with this project will be disposed of after October 15, 2008. If the samples are determined to be hazardous, additional charges apply for disposal (typically less than $10/sample). If you would like the samples to be held longer than ACZ's stated policy or to be returned, please contact your Project Manager or Customer Service Representative for further details and associated costs. ACZ retains analytical reports for five years.

If you have any questions or other needs, please contact your Project Manager.

S. Habermehl

Scott Habermehl has reviewed and approved this report.

ACZ Laboratories, Inc.
2773 Downhill Drive Steamboat Springs, CO 80487 (800) 334-5493

Inorganic Analytical Results

Hydro Geo Chem, Inc.
Project ID: 8720000
Sample ID: BLOMMER

ACZ Sample ID: ***L71508-01***
Date Sampled: *08/27/08 16:43*
Date Received: *08/29/08*
Sample Matrix: *Ground Water*

Wet Chemistry

Parameter	EPA Method	Result	Qual	XQ	Units	MDL	PQL	Date	Analyst
Sulfate	300.0 - Ion Chromatography	189		*	mg/L	3	10	09/10/08 16:25	aml

Arizona license number: AZ0102

ACZ Laboratories, Inc.
2773 Downhill Drive Steamboat Springs, CO 80487 (800) 334-5493

Inorganic Analytical Results

Hydro Geo Chem, Inc.
Project ID: 8720000
Sample ID: ROGERS 803

ACZ Sample ID: ***L71508-02***
Date Sampled: *08/28/08 07:50*
Date Received: *08/29/08*
Sample Matrix: *Ground Water*

Wet Chemistry

Parameter	EPA Method	Result	Qual	XQ	Units	MDL	PQL	Date	Analyst
Sulfate	300.0 - Ion Chromatography	128		*	mg/L	3	10	09/10/08 16:43	aml

Arizona license number: AZ0102

ACZ Laboratories, Inc.
2773 Downhill Drive Steamboat Springs, CO 80487 (800) 334-5493

Inorganic Analytical Results

Hydro Geo Chem, Inc.
Project ID: 8720000
Sample ID: SCHWARTZ

ACZ Sample ID: ***L71508-03***
Date Sampled: *08/28/08 09:10*
Date Received: *08/29/08*
Sample Matrix: *Ground Water*

Wet Chemistry

Parameter	EPA Method	Result	Qual	XQ	Units	MDL	PQL	Date	Analyst
Sulfate	300.0 - Ion Chromatography	131		*	mg/L	3	10	09/10/08 17:37	aml

Arizona license number: AZ0102

ACZ Laboratories, Inc.
2773 Downhill Drive Steamboat Springs, CO 80487 (800) 334-5493

Inorganic Analytical Results

Hydro Geo Chem, Inc.
Project ID: 8720000
Sample ID: BIMA

ACZ Sample ID: ***L71508-04***
Date Sampled: *08/28/08 09:55*
Date Received: *08/29/08*
Sample Matrix: *Ground Water*

Wet Chemistry

Parameter	EPA Method	Result	Qual	XQ	Units	MDL	PQL	Date	Analyst
Sulfate	300.0 - Ion Chromatography	256		*	mg/L	3	10	09/10/08 17:55	aml

Arizona license number: AZ0102

ACZ Laboratories, Inc.
2773 Downhill Drive Steamboat Springs, CO 80487 (800) 334-5493

Inorganic Analytical Results

Hydro Geo Chem, Inc.
Project ID: 8720000
Sample ID: RAY

ACZ Sample ID: ***L71508-05***
Date Sampled: *08/28/08 12:25*
Date Received: *08/29/08*
Sample Matrix: *Ground Water*

Wet Chemistry

Parameter	EPA Method	Result	Qual	XQ	Units	MDL	PQL	Date	Analyst
Sulfate	300.0 - Ion Chromatography	129		*	mg/L	3	10	09/10/08 18:13	aml

Arizona license number: AZ0102

ACZ Laboratories, Inc.
2773 Downhill Drive Steamboat Springs, CO 80487 (800) 334-5493

Inorganic Analytical Results

Hydro Geo Chem, Inc.
Project ID: 8720000
Sample ID: FLUTZ

ACZ Sample ID: ***L71508-06***
Date Sampled: *08/28/08 10:50*
Date Received: *08/29/08*
Sample Matrix: *Ground Water*

Wet Chemistry

Parameter	EPA Method	Result	Qual	XQ	Units	MDL	PQL	Date	Analyst
Sulfate	300.0 - Ion Chromatography	137			mg/L	3	10	09/10/08 18:31	aml

Arizona license number: AZ0102

Report Header Explanations

Batch	A distinct set of samples analyzed at a specific time
Found	Value of the QC Type of interest
Limit	Upper limit for RPD, in %.
Lower	Lower Recovery Limit, in % (except for LCSS, mg/Kg)
MDL	Method Detection Limit. Same as Minimum Reporting Limit. Allows for instrument and annual fluctuations.
PCN/SCN	A number assigned to reagents/standards to trace to the manufacturer's certificate of analysis
PQL	Practical Quantitation Limit, typically 5 times the MDL.
QC	True Value of the Control Sample or the amount added to the Spike
Rec	Amount of the true value or spike added recovered, in % (except for LCSS, mg/Kg)
RPD	Relative Percent Difference, calculation used for Duplicate QC Types
Upper	Upper Recovery Limit, in % (except for LCSS, mg/Kg)
Sample	Value of the Sample of interest

QC Sample Types

AS	Analytical Spike (Post Digestion)	*LCSWD*	Laboratory Control Sample - Water Duplicate
ASD	Analytical Spike (Post Digestion) Duplicate	*LFB*	Laboratory Fortified Blank
CCB	Continuing Calibration Blank	*LFM*	Laboratory Fortified Matrix
CCV	Continuing Calivation Verification standard	*LFMD*	Laboratory Fortified Matrix Duplicate
DUP	Sample Duplicate	*LRB*	Laboratory Reagent Blank
ICB	Initial Calibration Blank	*MS*	Matrix Spike
ICV	Initial Calibration Verification standard	*MSD*	Matrix Spike Duplicate
ICSAB	Inter-element Correction Standard - A plus B solutions	*PBS*	Prep Blank - Soil
LCSS	Laboratory Control Sample - Soil	*PBW*	Prep Blank - Water
LCSSD	Laboratory Control Sample - Soil Duplicate	*PQV*	Practical Quantitation Verification standard
LCSW	Laboratory Control Sample - Water	*SDL*	Serial Dilution

QC Sample Type Explanations

Blanks	Verifies that there is no or minimal contamination in the prep method or calibration procedure.
Control Samples	Verifies the accuracy of the method, including the prep procedure.
Duplicates	Verifies the precision of the instrument and/or method.
Spikes/Fortified Matrix	Determines sample matrix interferences, if any.
Standard	Verifies the validity of the calibration.

ACZ Qualifiers (Qual)

B	Analyte concentration detected at a value between MDL and PQL.
H	Analysis exceeded method hold time. pH is a field test with an immediate hold time.
U	Analyte was analyzed for but not detected at the indicated MDL

Method References

(1)	EPA 600/4-83-020. Methods for Chemical Analysis of Water and Wastes, March 1983.
(2)	EPA 600/R-93-100. Methods for the Determination of Inorganic Substances in Environmental Samples, August 1993.
(3)	EPA 600/R-94-111. Methods for the Determination of Metals in Environmental Samples - Supplement I, May 1994.
(5)	EPA SW-846. Test Methods for Evaluating Solid Waste, Third Edition with Update III, December 1996.
(6)	Standard Methods for the Examination of Water and Wastewater, 19th edition, 1995.

Comments

(1)	QC results calculated from raw data. Results may vary slightly if the rounded values are used in the calculations.
(2)	Soil, Sludge, and Plant matrices for Inorganic analyses are reported on a dry weight basis.
(3)	Animal matrices for Inorganic analyses are reported on an "as received" basis.

Hydro Geo Chem, Inc.
Project ID: 8720000

ACZ Project ID: ***L71508***

Sulfate 300.0 - Ion Chromatography

ACZ ID	Type	Analyzed	PCN/SCN	QC	Sample	Found	Units	Rec	Lower	Upper	RPD	Limit	Qual
WG249769													
WG249769ICV	ICV	08/11/08 15:32	WI080521-1	50.1		49.38	mg/L	98.6	90	110			
WG249769ICB	ICB	08/11/08 15:50				U	mg/L		-1.5	1.5			
WG251471													
WG251471ICV	ICV	08/11/08 15:32	WI080822-1	50.1		49.34	mg/L	98.5	90	110			
WG251471ICB	ICB	08/11/08 15:50				U	mg/L		-1.5	1.5			
WG251471LFB	LFB	09/10/08 14:00	WI080702-9	30		29.02	mg/L	96.7	90	110			
L71404-01DUP	DUP	09/10/08 14:36			67.4	67.4	mg/L				0	20	
L71508-06DUP	DUP	09/10/08 18:49			137	148.3	mg/L				7.9	20	
L71541-01AS	AS	09/10/08 19:26	WI080702-9	30	3	31.25	mg/L	94.2	90	110			
L71422-01AS	AS	09/10/08 23:21	WI080702-9	300	453	717.9	mg/L	88.3	90	110			M2

ACZ Laboratories, Inc.
2773 Downhill Drive Steamboat Springs, CO 80487 (800) 334-5493

Inorganic Extended Qualifier Report

Hydro Geo Chem, Inc.

ACZ Project ID: ***L71508***

ACZ ID	WORKNUM	PARAMETER	METHOD	QUAL	DESCRIPTION
L71508-01	WG251471	Sulfate	300.0 - Ion Chromatography	M2	Matrix spike recovery was low, the recovery of the associated control sample (LCS or LFB) was acceptable.
L71508-02	WG251471	Sulfate	300.0 - Ion Chromatography	M2	Matrix spike recovery was low, the recovery of the associated control sample (LCS or LFB) was acceptable.
L71508-03	WG251471	Sulfate	300.0 - Ion Chromatography	M2	Matrix spike recovery was low, the recovery of the associated control sample (LCS or LFB) was acceptable.
L71508-04	WG251471	Sulfate	300.0 - Ion Chromatography	M2	Matrix spike recovery was low, the recovery of the associated control sample (LCS or LFB) was acceptable.
L71508-05	WG251471	Sulfate	300.0 - Ion Chromatography	M2	Matrix spike recovery was low, the recovery of the associated control sample (LCS or LFB) was acceptable.

Hydro Geo Chem, Inc. ACZ Project ID: ***L71508***

No certification qualifiers associated with this analysis

ACZ Laboratories, Inc.
2773 Downhill Drive Steamboat Springs, CO 80487 (800) 334-5493

Sample Receipt

Hydro Geo Chem, Inc.
8720000

ACZ Project ID: L71508
Date Received: 8/29/2008
Received By:
Date Printed: 8/29/2008

Receipt Verification

	YES	NO	NA
1) Does this project require special handling procedures such as CLP protocol?			X
2) Are the custody seals on the cooler intact?			X
3) Are the custody seals on the sample containers intact?			X
4) Is there a Chain of Custody or other directive shipping papers present?	X		
5) Is the Chain of Custody complete?	X		
6) Is the Chain of Custody in agreement with the samples received?	X		
7) Is there enough sample for all requested analyses?	X		
8) Are all samples within holding times for requested analyses?	X		
9) Were all sample containers received intact?	X		
10) Are the temperature blanks present?			X
11) Are the trip blanks (VOA and/or Cyanide) present?			X
12) Are samples requiring no headspace, headspace free?			X
13) Do the samples that require a Foreign Soils Permit have one?			X

Exceptions: If you answered no to any of the above questions, please describe

N/A

Contact (For any discrepancies, the client must be contacted)

N/A

Shipping Containers

Cooler Id	Temp (°C)	Rad (µR/hr)
1802	3.2	12

Client must contact ACZ Project Manager if analysis should not proceed for samples received outside of thermal preservation acceptance criteria.

Notes

ACZ Laboratories, Inc.
2773 Downhill Drive Steamboat Springs, CO 80487 (800) 334-5493

Sample Receipt

Hydro Geo Chem, Inc.
8720000

ACZ Project ID: L71508
Date Received: 8/29/2008
Received By:

Sample Container Preservation

SAMPLE	CLIENT ID	R < 2	G < 2	BK < 2	Y< 2	YG< 2	B< 2	O < 2	T >12	N/A	RAD	ID
L71508-01	BLOMMER									X		
L71508-02	ROGERS 803									X		
L71508-03	SCHWARTZ									X		
L71508-04	BIMA									X		
L71508-05	RAY									X		
L71508-06	FLUTZ									X		

Sample Container Preservation Legend

Abbreviation	Description	Container Type	Preservative/Limits
R	Raw/Nitric	RED	pH must be < 2
B	Filtered/Sulfuric	BLUE	pH must be < 2
BK	Filtered/Nitric	BLACK	pH must be < 2
G	Filtered/Nitric	GREEN	pH must be < 2
O	Raw/Sulfuric	ORANGE	pH must be < 2
P	Raw/NaOH	PURPLE	pH must be > 12 *
T	Raw/NaOH Zinc Acetate	TAN	pH must be > 12
Y	Raw/Sulfuric	YELLOW	pH must be < 2
YG	Raw/Sulfuric	YELLOW GLASS	pH must be < 2
N/A	No preservative needed	Not applicable	
RAD	Gamma/Beta dose rate	Not applicable	must be < 250 µR/hr

* pH check performed by analyst prior to sample preparation

Sample IDs Reviewed By: _____

L71508

ACZ Laboratories, Inc.

2773 Downhill Drive Steamboat Springs, CO 80487 (800) 334-5493

CHAIN of CUSTODY

Report to:

Name: Dan Simpson	Address: 51 West Wetmore Road
Company: Hydro Geo Chem Inc.	Tucson, AZ 85705
E-mail: dans@hgcinc.com	Telephone: (520) 293-1500 x 133

Copy of Report to:

Name: Jim Norris	E-mail: jimn@hgcinc.com
Company: Hydro Geo Chem Inc.	Telephone: (520) 293-1500 x 112

Invoice to:

Name: Jim Norris	Address: 51 West Wetmore Road
Company: Hydro Geo Chem Inc.	Tucson, AZ 85705
E-mail: jimn@hgcinc.com	Telephone: (520) 293-1500 x 112

If sample(s) received past holding time (HT), or if insufficient HT remains to complete analysis before expiration, shall ACZ proceed with requested short HT analyses? YES X / NO

If "NO" then ACZ will contact client for further instruction. If neither "YES" nor "NO" is indicated, ACZ will proceed with the requested analyses, even if HT is expired, and data will be qualified.

PROJECT INFORMATION

Quote #: SO4 IC

Project/PO #: 8720000

Reporting state for compliance testing: AZ

Sampler's Name: Mark Arneson

Are any samples NRC licensable material? No

ANALYSES REQUESTED *(attach list or use quote number)*

SAMPLE IDENTIFICATION	DATE:TIME	Matrix	# of Containers	SO4
BLOMMER	8/27/08: 1643	GW	1	X
ROGERS 803	8-28-08: 750	GW	1	X
SCHWARTZ	8-28-08: 910	GW	1	X
BIMA	8-28-08: 955	GW	1	X
RAY	8-28-09: 1225	GW	1	X
FULTZ	8-28-08: 10:50	GW	1	X

Matrix: SW (Surface Water) · GW (Ground Water) · WW (Waste Water) · DW (Drinking Water) · SL (Sludge) · SO (Soil) · OL (Oil) · Other (Specify)

REMARKS

Please refer to ACZ's terms & conditions located on the reverse side of this COC.

RELINQUISHED BY:	DATE:TIME	RECEIVED BY:	DATE:TIME
	8-28-08: 1430	WPC	8-29-08 10:36

FRMAD050.03.05.02 White - Return with sample. Yellow - Retain for your records.

ACZ Laboratories, Inc.
2773 Downhill Drive Steamboat Springs, CO 80487 (800) 334-5493

Analytical Report

September 16, 2008

Report to:
Dan Simpson
Hydro Geo Chem, Inc.
51 West Wetmore Road Suite 101
Tuscon, AZ 85705

Bill to:
Accounts Payable
Hydro Geo Chem, Inc.
P. O. Box 97220
Phoenix, AZ 85060

Project ID: 872000, T2.3
ACZ Project ID: L71377

Dan Simpson:

Enclosed are the analytical results for sample(s) submitted to ACZ Laboratories, Inc. (ACZ) on August 23, 2008. This project has been assigned to ACZ's project number, L71377. Please reference this number in all future inquiries.

All analyses were performed according to ACZ's Quality Assurance Plan, version 12.0. The enclosed results relate only to the samples received under L71377. Each section of this report has been reviewed and approved by the appropriate Laboratory Supervisor, or a qualified substitute.

Except as noted, the test results for the methods and parameters listed on ACZ's current NELAC certificate letter (#ACZ) meet all requirements of NELAC.

This report shall be used or copied only in its entirety. ACZ is not responsible for the consequences arising from the use of a partial report.

All samples and sub-samples associated with this project will be disposed of after October 16, 2008. If the samples are determined to be hazardous, additional charges apply for disposal (typically less than $10/sample). If you would like the samples to be held longer than ACZ's stated policy or to be returned, please contact your Project Manager or Customer Service Representative for further details and associated costs. ACZ retains analytical reports for five years.

If you have any questions or other needs, please contact your Project Manager.

S. Habermehl

Scott Habermehl has reviewed and approved this report.

ACZ Laboratories, Inc.
2773 Downhill Drive Steamboat Springs, CO 80487 (800) 334-5493

Inorganic Analytical Results

Hydro Geo Chem, Inc.
Project ID: 872000, T2.3
Sample ID: BMO-2008-11G

ACZ Sample ID: ***L71377-01***
Date Sampled: *08/22/08 12:30*
Date Received: *08/23/08*
Sample Matrix: *Ground Water*

Field Data

Parameter	EPA Method	Result	Qual	XQ	Units	MDL	PQL	Date	Analyst
Conductivity (Field)	Field Measurement	359			mS/cm			08/22/08 12:30	nb
pH (Field)	Field Measurement	8.0			units			08/22/08 12:30	nb
Temperature (Field)	Field Measurement	28.2		*	C			08/22/08 12:30	nb

Metals Analysis

Parameter	EPA Method	Result	Qual	XQ	Units	MDL	PQL	Date	Analyst
Calcium, dissolved	M200.7 ICP	10.7			mg/L	0.2	1	09/03/08 23:39	aeh
Magnesium, dissolved	M200.7 ICP	5.1			mg/L	0.2	1	09/03/08 23:39	aeh
Potassium, dissolved	M200.7 ICP	1.7	B		mg/L	0.3	2	09/05/08 1:21	ear/aeh
Sodium, dissolved	M200.7 ICP	64.2			mg/L	0.3	2	09/03/08 23:39	aeh

Wet Chemistry

Parameter	EPA Method	Result	Qual	XQ	Units	MDL	PQL	Date	Analyst
Alkalinity as CaCO3	SM2320B - Titration								
Bicarbonate as CaCO3		149			mg/L	2	20	08/26/08 0:00	gkj
Carbonate as CaCO3		14	B		mg/L	2	20	08/26/08 0:00	gkj
Hydroxide as CaCO3			U		mg/L	2	20	08/26/08 0:00	gkj
Total Alkalinity		163			mg/L	2	20	08/26/08 0:00	gkj
Cation-Anion Balance	Calculation								
Cation-Anion Balance		2.7			%			09/15/08 0:00	calc
Sum of Anions		3.6			meq/L	0.1	0.5	09/15/08 0:00	calc
Sum of Cations		3.8			meq/L	0.1	0.5	09/15/08 0:00	calc
Chloride	M300.0 - Ion Chromatography	2.8	B	*	mg/L	0.5	3	08/28/08 8:44	aml
Fluoride	M300.0 - Ion Chromatography	0.2	B	*	mg/L	0.1	0.5	09/12/08 22:36	aml
Nitrate as N, dissolved	Calculation: NO3NO2 minus NO2	0.56			mg/L	0.02	0.1	09/15/08 0:00	calc
Nitrate/Nitrite as N, dissolved	M353.2 - Automated Cadmium Reduction	0.56			mg/L	0.02	0.1	08/23/08 17:41	pjb
Nitrite as N, dissolved	M353.2 - Automated Cadmium Reduction		U	*	mg/L	0.01	0.05	08/23/08 17:41	pjb
Residue, Filterable (TDS) @180C	SM2540C	220			mg/L	10	20	08/28/08 12:16	kah
Sulfate	300.0 - Ion Chromatography	14.2			mg/L	0.5	3	08/28/08 8:44	aml
TDS (calculated)	Calculation	205			mg/L	10	50	09/15/08 0:00	calc
TDS (ratio - measured/calculated)	Calculation	1.07						09/15/08 0:00	calc

Arizona license number: AZ0102

Report Header Explanations

Batch	A distinct set of samples analyzed at a specific time
Found	Value of the QC Type of interest
Limit	Upper limit for RPD, in %.
Lower	Lower Recovery Limit, in % (except for LCSS, mg/Kg)
MDL	Method Detection Limit. Same as Minimum Reporting Limit. Allows for instrument and annual fluctuations.
PCN/SCN	A number assigned to reagents/standards to trace to the manufacturer's certificate of analysis
PQL	Practical Quantitation Limit, typically 5 times the MDL.
QC	True Value of the Control Sample or the amount added to the Spike
Rec	Amount of the true value or spike added recovered, in % (except for LCSS, mg/Kg)
RPD	Relative Percent Difference, calculation used for Duplicate QC Types
Upper	Upper Recovery Limit, in % (except for LCSS, mg/Kg)
Sample	Value of the Sample of interest

QC Sample Types

AS	Analytical Spike (Post Digestion)	*LCSWD*	Laboratory Control Sample - Water Duplicate
ASD	Analytical Spike (Post Digestion) Duplicate	*LFB*	Laboratory Fortified Blank
CCB	Continuing Calibration Blank	*LFM*	Laboratory Fortified Matrix
CCV	Continuing Calivation Verification standard	*LFMD*	Laboratory Fortified Matrix Duplicate
DUP	Sample Duplicate	*LRB*	Laboratory Reagent Blank
ICB	Initial Calibration Blank	*MS*	Matrix Spike
ICV	Initial Calibration Verification standard	*MSD*	Matrix Spike Duplicate
ICSAB	Inter-element Correction Standard - A plus B solutions	*PBS*	Prep Blank - Soil
LCSS	Laboratory Control Sample - Soil	*PBW*	Prep Blank - Water
LCSSD	Laboratory Control Sample - Soil Duplicate	*PQV*	Practical Quantitation Verification standard
LCSW	Laboratory Control Sample - Water	*SDL*	Serial Dilution

QC Sample Type Explanations

Blanks	Verifies that there is no or minimal contamination in the prep method or calibration procedure.
Control Samples	Verifies the accuracy of the method, including the prep procedure.
Duplicates	Verifies the precision of the instrument and/or method.
Spikes/Fortified Matrix	Determines sample matrix interferences, if any.
Standard	Verifies the validity of the calibration.

ACZ Qualifiers (Qual)

B	Analyte concentration detected at a value between MDL and PQL.
H	Analysis exceeded method hold time. pH is a field test with an immediate hold time.
U	Analyte was analyzed for but not detected at the indicated MDL

Method References

(1)	EPA 600/4-83-020. Methods for Chemical Analysis of Water and Wastes, March 1983.
(2)	EPA 600/R-93-100. Methods for the Determination of Inorganic Substances in Environmental Samples, August 1993.
(3)	EPA 600/R-94-111. Methods for the Determination of Metals in Environmental Samples - Supplement I, May 1994.
(5)	EPA SW-846. Test Methods for Evaluating Solid Waste, Third Edition with Update III, December 1996.
(6)	Standard Methods for the Examination of Water and Wastewater, 19th edition, 1995.

Comments

(1)	QC results calculated from raw data. Results may vary slightly if the rounded values are used in the calculations.
(2)	Soil, Sludge, and Plant matrices for Inorganic analyses are reported on a dry weight basis.
(3)	Animal matrices for Inorganic analyses are reported on an "as received" basis.

Hydro Geo Chem, Inc. ACZ Project ID: ***L71377***

Project ID: 872000, T2.3

Alkalinity as CaCO3 SM2320B - Titration

ACZ ID	Type	Analyzed	PCN/SCN	QC	Sample	Found	Units	Rec	Lower	Upper	RPD	Limit	Qual
WG250567													
WG250567LCSW2	LCSW	08/25/08 15:31	WC080814-1	820.0001		782.1	mg/L	95.4	90	110			
WG250567PBW2	PBW	08/25/08 18:40				U	mg/L		-20	20			
WG250567LCSW5	LCSW	08/25/08 18:51	WC080814-1	820.0001		775.8	mg/L	94.6	90	110			
WG250567PBW3	PBW	08/25/08 22:13				U	mg/L		-20	20			
WG250567LCSW8	LCSW	08/25/08 22:25	WC080814-1	820.0001		780.9	mg/L	95.2	90	110			
WG250567PBW4	PBW	08/26/08 0:54				U	mg/L		-20	20			
WG250567LCSW11	LCSW	08/26/08 1:06	WC080814-1	820.0001		779.6	mg/L	95.1	90	110			
L71384-01DUP	DUP	08/26/08 3:35			27	25.9	mg/L				4.2	20	
WG250567LCSW14	LCSW	08/26/08 3:48	WC080814-1	820.0001		785.8	mg/L	95.8	90	110			

Calcium, dissolved M200.7 ICP

ACZ ID	Type	Analyzed	PCN/SCN	QC	Sample	Found	Units	Rec	Lower	Upper	RPD	Limit	Qual
WG251115													
WG251115ICV	ICV	09/03/08 22:04	II080818-1	100		100.86	mg/L	100.9	95	105			
WG251115ICB	ICB	09/03/08 22:08				U	mg/L		-0.6	0.6			
WG251115LFB	LFB	09/03/08 22:20	II080828-2	67.97008		70.79	mg/L	104.1	85	115			
L71354-05AS	AS	09/03/08 23:13	II080828-2	67.97008	6.3	76.2	mg/L	102.8	85	115			
L71354-05ASD	ASD	09/03/08 23:16	II080828-2	67.97008	6.3	76.17	mg/L	102.8	85	115	0.04	20	

Chloride M300.0 - Ion Chromatography

ACZ ID	Type	Analyzed	PCN/SCN	QC	Sample	Found	Units	Rec	Lower	Upper	RPD	Limit	Qual
WG249769													
WG249769ICV	ICV	08/11/08 15:32	WI080521-1	19.98		20.49	mg/L	102.6	90	110			
WG249769ICB	ICB	08/11/08 15:50				U	mg/L		-1.5	1.5			
WG250770													
WG250770ICV	ICV	08/11/08 15:32	WI080822-1	19.98		20.49	mg/L	102.6	90	110			
WG250770ICB	ICB	08/11/08 15:50				U	mg/L		-1.5	1.5			
WG250770ICV1	ICV	08/27/08 23:41	WI080822-1	19.98		19.96	mg/L	99.9	90	110			
WG250770ICB1	ICB	08/27/08 23:59				U	mg/L		-1.5	1.5			
WG250770ICV1	ICV	09/01/08 15:27	WI080822-1	19.98		19.23	mg/L	96.2	90	110			
WG250770ICB1	ICB	09/01/08 15:45				U	mg/L		-1.5	1.5			
WG250770LFB	LFB	09/01/08 16:03	WI080702-9	30		28.64	mg/L	95.5	90	110			
WG250770ICV1	ICV	09/02/08 4:43	WI080822-1	19.98		20.04	mg/L	100.3	90	110			
L71313-02AS	AS	09/02/08 19:45	WI080702-9	30	2.1	30.04	mg/L	93.1	90	110			
L71313-02DUP	DUP	09/02/08 20:04			2.1	2.12	mg/L				0.9	20	RA

Hydro Geo Chem, Inc. ACZ Project ID: ***L71377***

Project ID: 872000, T2.3

Fluoride M300.0 - Ion Chromatography

ACZ ID	Type	Analyzed	PCN/SCN	QC	Sample	Found	Units	Rec	Lower	Upper	RPD	Limit	Qual
WG249769													
WG249769ICV	ICV	08/11/08 15:32	WI080521-1	4		4.07	mg/L	101.8	90	110			
WG249769ICB	ICB	08/11/08 15:50				U	mg/L		-0.3	0.3			
WG251636													
WG251636ICV	ICV	08/11/08 15:32	WI080822-1	4		4.07	mg/L	101.8	90	110			
WG251636ICB	ICB	08/11/08 15:50				U	mg/L		-0.3	0.3			
WG251636ICV1	ICV	09/12/08 16:16	WI080822-1	4		3.89	mg/L	97.3	90	110			
WG251636ICB1	ICB	09/12/08 16:34				U	mg/L		-0.3	0.3			
WG251636LFB	LFB	09/12/08 16:52	WI080702-9	1.5		1.41	mg/L	94	90	110			
L71334-03DUP	DUP	09/12/08 21:41			U	U	mg/L				0	20	RA
L71334-04AS	AS	09/12/08 22:18	WI080702-9	30	U	25.6	mg/L	85.3	90	110			M2

Magnesium, dissolved M200.7 ICP

ACZ ID	Type	Analyzed	PCN/SCN	QC	Sample	Found	Units	Rec	Lower	Upper	RPD	Limit	Qual
WG251115													
WG251115ICV	ICV	09/03/08 22:04	II080818-1	100		102.63	mg/L	102.6	95	105			
WG251115ICB	ICB	09/03/08 22:08				U	mg/L		-0.6	0.6			
WG251115LFB	LFB	09/03/08 22:20	II080828-2	49.96908		51.66	mg/L	103.4	85	115			
L71354-05AS	AS	09/03/08 23:13	II080828-2	49.96908	.2	51.44	mg/L	102.5	85	115			
L71354-05ASD	ASD	09/03/08 23:16	II080828-2	49.96908	.2	51.51	mg/L	102.7	85	115	0.14	20	

Nitrate/Nitrite as N, dissolved M353.2 - Automated Cadmium Reduction

ACZ ID	Type	Analyzed	PCN/SCN	QC	Sample	Found	Units	Rec	Lower	Upper	RPD	Limit	Qual
WG250516													
WG250516ICV	ICV	08/23/08 17:38	WI080613-1	2.416		2.472	mg/L	102.3	90	110			
WG250516ICB	ICB	08/23/08 17:39				U	mg/L		-0.06	0.06			
WG250516LFB	LFB	08/23/08 17:40	WI080312-1	2		2.011	mg/L	100.6	90	110			
L71377-01DUP	DUP	08/23/08 17:43			.56	.547	mg/L				2.3	20	
L71377-01AS	AS	08/23/08 17:44	WI080312-1	2	.56	2.666	mg/L	105.3	90	110			

Nitrite as N, dissolved M353.2 - Automated Cadmium Reduction

ACZ ID	Type	Analyzed	PCN/SCN	QC	Sample	Found	Units	Rec	Lower	Upper	RPD	Limit	Qual
WG250516													
WG250516ICV	ICV	08/23/08 17:38	WI080613-1	.609		.625	mg/L	102.6	90	110			
WG250516ICB	ICB	08/23/08 17:39				U	mg/L		-0.03	0.03			
WG250516LFB	LFB	08/23/08 17:40	WI080312-1	1		.982	mg/L	98.2	90	110			
L71377-01DUP	DUP	08/23/08 17:43			U	U	mg/L				0	20	RA
L71377-01AS	AS	08/23/08 17:44	WI080312-1	1	U	1.056	mg/L	105.6	90	110			

Potassium, dissolved M200.7 ICP

ACZ ID	Type	Analyzed	PCN/SCN	QC	Sample	Found	Units	Rec	Lower	Upper	RPD	Limit	Qual
WG251188													
WG251188ICV	ICV	09/04/08 23:58	II080818-1	20		20.13	mg/L	100.7	95	105			
WG251188ICB	ICB	09/05/08 0:02				U	mg/L		-0.9	0.9			
WG251188LFB	LFB	09/05/08 0:16	II080828-2	99.76186		101.81	mg/L	102.1	85	115			
L71377-01AS	AS	09/05/08 1:32	II080828-2	99.76186	1.7	110.92	mg/L	109.5	85	115			
L71377-01ASD	ASD	09/05/08 1:36	II080828-2	99.76186	1.7	111.07	mg/L	109.6	85	115	0.14	20	

Hydro Geo Chem, Inc. ACZ Project ID: ***L71377***

Project ID: 872000, T2.3

Residue, Filterable (TDS) @180C SM2540C

ACZ ID	Type	Analyzed	PCN/SCN	QC	Sample	Found	Units	Rec	Lower	Upper	RPD	Limit	Qual
WG250822													
WG250822PBW	PBW	08/28/08 12:15				10	mg/L		-20	20			
WG250822LCSW	LCSW	08/28/08 12:15	PCN30193	260		268	mg/L	103.1	80	120			
L71404-01DUP	DUP	08/28/08 12:22			430	416	mg/L				3.3	20	

Sodium, dissolved M200.7 ICP

ACZ ID	Type	Analyzed	PCN/SCN	QC	Sample	Found	Units	Rec	Lower	Upper	RPD	Limit	Qual
WG251115													
WG251115ICV	ICV	09/03/08 22:04	I080818-1	100		101.81	mg/L	101.8	95	105			
WG251115ICB	ICB	09/03/08 22:08				U	mg/L		-0.9	0.9			
WG251115LFB	LFB	09/03/08 22:20	I080828-2	98.21624		100.3	mg/L	102.1	85	115			
L71354-05AS	AS	09/03/08 23:13	I080828-2	98.21624	10.9	110.04	mg/L	100.9	85	115			
L71354-05ASD	ASD	09/03/08 23:16	I080828-2	98.21624	10.9	109.61	mg/L	100.5	85	115	0.39	20	

Sulfate 300.0 - Ion Chromatography

ACZ ID	Type	Analyzed	PCN/SCN	QC	Sample	Found	Units	Rec	Lower	Upper	RPD	Limit	Qual
WG249769													
WG249769ICV	ICV	08/11/08 15:32	WI080521-1	50.1		49.38	mg/L	98.6	90	110			
WG249769ICB	ICB	08/11/08 15:50				U	mg/L		-1.5	1.5			
WG250770													
WG250770ICV	ICV	08/11/08 15:32	WI080822-1	50.1		49.34	mg/L	98.5	90	110			
WG250770ICB	ICB	08/11/08 15:50				U	mg/L		-1.5	1.5			
WG250770ICV1	ICV	08/27/08 23:41	WI080822-1	50.1		50.8	mg/L	101.4	90	110			
WG250770ICB1	ICB	08/27/08 23:59				U	mg/L		-1.5	1.5			
WG250770ICV1	ICV	09/01/08 15:27	WI080822-1	50.1		46.54	mg/L	92.9	90	110			
WG250770ICB1	ICB	09/01/08 15:45				U	mg/L		-1.5	1.5			
WG250770LFB	LFB	09/01/08 16:03	WI080702-9	30		27.58	mg/L	91.9	90	110			
L71313-02AS	AS	09/01/08 23:17	WI080702-9	150	141	290.6	mg/L	99.7	90	110			
L71313-02DUP	DUP	09/01/08 23:36			141	139.4	mg/L				1.1	20	
WG250770ICV1	ICV	09/02/08 4:43	WI080822-1	50.1		49.65	mg/L	99.1	90	110			

ACZ Laboratories, Inc.
2773 Downhill Drive Steamboat Springs, CO 80487 (800) 334-5493

Inorganic Extended Qualifier Report

Hydro Geo Chem, Inc.

ACZ Project ID: ***L71377***

ACZ ID	WORKNUM	PARAMETER	METHOD	QUAL	DESCRIPTION
L71377-01	WG250770	Chloride	M300.0 - Ion Chromatography	RA	Relative Percent Difference (RPD) was not used for data validation because the sample concentration is too low for accurate evaluation (< 10x MDL).
	WG251636	Fluoride	M300.0 - Ion Chromatography	M2	Matrix spike recovery was low, the recovery of the associated control sample (LCS or LFB) was acceptable.
			M300.0 - Ion Chromatography	RA	Relative Percent Difference (RPD) was not used for data validation because the sample concentration is too low for accurate evaluation (< 10x MDL).
	WG250516	Nitrite as N, dissolved	M353.2 - Automated Cadmium Reduction	RA	Relative Percent Difference (RPD) was not used for data validation because the sample concentration is too low for accurate evaluation (< 10x MDL).

Hydro Geo Chem, Inc. ACZ Project ID: ***L71377***

Field Data

The following parameters are not offered for certification or are not covered by NELAC certificate #ACZ.

Temperature (Field)	Field Measurement

ACZ Laboratories, Inc.
2773 Downhill Drive Steamboat Springs, CO 80487 (800) 334-5493

Sample Receipt

Hydro Geo Chem, Inc.
872000, T2.3

ACZ Project ID: L71377
Date Received: 8/23/2008
Received By:
Date Printed: 8/23/2008

Receipt Verification

	YES	NO	NA
1) Does this project require special handling procedures such as CLP protocol?			X
2) Are the custody seals on the cooler intact?			X
3) Are the custody seals on the sample containers intact?			X
4) Is there a Chain of Custody or other directive shipping papers present?	X		
5) Is the Chain of Custody complete?	X		
6) Is the Chain of Custody in agreement with the samples received?	X		
7) Is there enough sample for all requested analyses?	X		
8) Are all samples within holding times for requested analyses?	X		
9) Were all sample containers received intact?	X		
10) Are the temperature blanks present?			X
11) Are the trip blanks (VOA and/or Cyanide) present?			X
12) Are samples requiring no headspace, headspace free?			X
13) Do the samples that require a Foreign Soils Permit have one?			X

Exceptions: If you answered no to any of the above questions, please describe

N/A

Contact (For any discrepancies, the client must be contacted)

N/A

Shipping Containers

Cooler Id	Temp (°C)	Rad (µR/hr)
NA6769	4.9	15

Client must contact ACZ Project Manager if analysis should not proceed for samples received outside of thermal preservation acceptance criteria.

Notes

ACZ Laboratories, Inc.
2773 Downhill Drive Steamboat Springs, CO 80487 (800) 334-5493

Sample Receipt

Hydro Geo Chem, Inc.
872000, T2.3

ACZ Project ID: L71377
Date Received: 8/23/2008
Received By:

Sample Container Preservation

SAMPLE	CLIENT ID	R < 2	G < 2	BK < 2	Y< 2	YG< 2	B< 2	O < 2	T >12	N/A	RAD	ID
L71377-01	RMO-2008-11G		Y									

Sample Container Preservation Legend

Abbreviation	Description	Container Type	Preservative/Limits
R	Raw/Nitric	RED	pH must be < 2
B	Filtered/Sulfuric	BLUE	pH must be < 2
BK	Filtered/Nitric	BLACK	pH must be < 2
G	Filtered/Nitric	GREEN	pH must be < 2
O	Raw/Sulfuric	ORANGE	pH must be < 2
P	Raw/NaOH	PURPLE	pH must be > 12 *
T	Raw/NaOH Zinc Acetate	TAN	pH must be > 12
Y	Raw/Sulfuric	YELLOW	pH must be < 2
YG	Raw/Sulfuric	YELLOW GLASS	pH must be < 2
N/A	No preservative needed	Not applicable	
RAD	Gamma/Beta dose rate	Not applicable	must be < 250 µR/hr

* pH check performed by analyst prior to sample preparation

Sample IDs Reviewed By: _____

ACZ Laboratories, Inc. L71397

2773 Downhill Drive Steamboat Springs, CO 80487 (800) 334-5493

CHAIN of CUSTODY

Report to:

Name: Dan Simpson	Address: 51 W. Wetmore Rd, Ste. 100 Tucson, AZ 85705
Company: Hydro Geo Chem, Inc	
E-mail: dans@hgcinc.com	Telephone: (520) 293-1500 x. 133

Copy of Report to:

Name: N/A	E-mail: N/A
Company:	Telephone:

Invoice to:

Name: Same as Above	Address: Same as Above
Company:	
E-mail:	Telephone:

If sample(s) received past holding time (HT), or if insufficient HT remains to complete analysis before expiration, shall ACZ proceed with requested short HT analyses? YES ☐ NO ☐

If "NO" then ACZ will contact client for further instruction. If neither "YES" nor "NO" is indicated, ACZ will proceed with the requested analyses, even if HT is expired, and data will be qualified.

PROJECT INFORMATION

Quote #: FMCOB-GW

Project/PO #: 872000, T2.3

Reporting state for compliance testing: AZ

Sampler's Name: NJ, Babb

Are any samples NRC licensable material?

ANALYSES REQUESTED *(attach list or use quote number)*

SAMPLE IDENTIFICATION	DATE:TIME	Matrix	# of Containers	FMCOB-GW							
EMO-2008-11G	8-22-08/12:30	GW	3	X							

Matrix: SW (Surface Water) · GW (Ground Water) · WW (Waste Water) · DW (Drinking Water) · SL (Sludge) · SO (Soil) · OL (Oil) · Other

REMARKS/ SAMPLE DISCLOSURES

water quality parameters

pH = 8.02

µs = 359

T°C = 28.2

sample depth = 588.58

purge rate = 1.7 gpm

PAGE 1 of 1

Please refer to ACZ's terms & conditions located on the reverse side of this COC.

RELINQUISHED BY:	DATE:TIME	RECEIVED BY:	DATE:TIME
Neil J. Babb	8-22-08/13:15	MK	8-23-08 11:27

FRMAD050.03.05.02 White - Return with sample. Yellow - Retain for your records.

ACZ Laboratories, Inc.
2773 Downhill Drive Steamboat Springs, CO 80487 (800) 334-5493

Analytical Report

September 09, 2008

Report to:
Dan Simpson
Hydro Geo Chem, Inc.
51 West Wetmore Road Suite 101
Tuscon, AZ 85705

Bill to:
Accounts Payable
Hydro Geo Chem, Inc.
P. O. Box 97220
Phoenix, AZ 85060

Project ID: 872000 T2.3
ACZ Project ID: L71307

Dan Simpson:

Enclosed are the analytical results for sample(s) submitted to ACZ Laboratories, Inc. (ACZ) on August 21, 2008. This project has been assigned to ACZ's project number, L71307. Please reference this number in all future inquiries.

All analyses were performed according to ACZ's Quality Assurance Plan, version 12.0. The enclosed results relate only to the samples received under L71307. Each section of this report has been reviewed and approved by the appropriate Laboratory Supervisor, or a qualified substitute.

Except as noted, the test results for the methods and parameters listed on ACZ's current NELAC certificate letter (#ACZ) meet all requirements of NELAC.

This report shall be used or copied only in its entirety. ACZ is not responsible for the consequences arising from the use of a partial report.

All samples and sub-samples associated with this project will be disposed of after October 09, 2008. If the samples are determined to be hazardous, additional charges apply for disposal (typically less than $10/sample). If you would like the samples to be held longer than ACZ's stated policy or to be returned, please contact your Project Manager or Customer Service Representative for further details and associated costs. ACZ retains analytical reports for five years.

If you have any questions or other needs, please contact your Project Manager.

S. Habermehl

Scott Habermehl has reviewed and approved this report.

ACZ Laboratories, Inc.
2773 Downhill Drive Steamboat Springs, CO 80487 (800) 334-5493

Inorganic Analytical Results

Hydro Geo Chem, Inc.
Project ID: 872000 T2.3
Sample ID: BMO-2008-10GL

ACZ Sample ID: ***L71307-01***
Date Sampled: *08/20/08 13:45*
Date Received: *08/21/08*
Sample Matrix: *Ground Water*

Field Data

Parameter	EPA Method	Result	Qual	XQ	Units	MDL	PQL	Date	Analyst
Conductivity (Field)	Field Measurement	2924			mS/cm			08/20/08 13:45	njb
pH (Field)	Field Measurement	6.2			units			08/20/08 13:45	njb
Temperature (Field)	Field Measurement	29.5		*	C			08/20/08 13:45	njb

Metals Analysis

Parameter	EPA Method	Result	Qual	XQ	Units	MDL	PQL	Date	Analyst
Calcium, dissolved	M200.7 ICP	579			mg/L	0.4	2	09/03/08 13:42	aeh
Magnesium, dissolved	M200.7 ICP	167			mg/L	0.4	2	09/04/08 14:50	ear
Potassium, dissolved	M200.7 ICP	10.5			mg/L	0.6	3	09/05/08 17:14	aeh
Sodium, dissolved	M200.7 ICP	90.5			mg/L	0.6	3	08/29/08 21:58	aeh

Wet Chemistry

Parameter	EPA Method	Result	Qual	XQ	Units	MDL	PQL	Date	Analyst
Alkalinity as CaCO3	SM2320B - Titration								
Bicarbonate as CaCO3		870			mg/L	2	20	08/25/08 0:00	gkj
Carbonate as CaCO3			U		mg/L	2	20	08/25/08 0:00	gkj
Hydroxide as CaCO3			U		mg/L	2	20	08/25/08 0:00	gkj
Total Alkalinity		870			mg/L	2	20	08/25/08 0:00	gkj
Cation-Anion Balance	Calculation								
Cation-Anion Balance		1.0			%			09/09/08 0:00	calc
Sum of Anions		46.0			meq/L	0.1	0.5	09/09/08 0:00	calc
Sum of Cations		46.9			meq/L	0.1	0.5	09/09/08 0:00	calc
Chloride	M300.0 - Ion Chromatography	30	B	*	mg/L	10	50	08/26/08 20:24	ccp
Fluoride	M300.0 - Ion Chromatography		U	*	mg/L	2	10	09/02/08 11:04	ccp
Nitrate as N, dissolved	Calculation: NO3NO2 minus NO2		U		mg/L	0.02	0.1	09/09/08 0:00	calc
Nitrate/Nitrite as N, dissolved	M353.2 - Automated Cadmium Reduction		U		mg/L	0.02	0.1	08/21/08 19:07	pjb
Nitrite as N, dissolved	M353.2 - Automated Cadmium Reduction	0.02	B	*	mg/L	0.01	0.05	08/21/08 19:07	pjb
Residue, Filterable (TDS) @180C	SM2540C	2970		*	mg/L	10	20	08/26/08 14:05	gkj
Sulfate	300.0 - Ion Chromatography	1320		*	mg/L	10	50	09/02/08 11:04	ccp
TDS (calculated)	Calculation	2720			mg/L	10	50	09/09/08 0:00	calc
TDS (ratio - measured/calculated)	Calculation	1.09						09/09/08 0:00	calc

Arizona license number: AZ0102

Report Header Explanations

Batch	A distinct set of samples analyzed at a specific time
Found	Value of the QC Type of interest
Limit	Upper limit for RPD, in %.
Lower	Lower Recovery Limit, in % (except for LCSS, mg/Kg)
MDL	Method Detection Limit. Same as Minimum Reporting Limit. Allows for instrument and annual fluctuations.
PCN/SCN	A number assigned to reagents/standards to trace to the manufacturer's certificate of analysis
PQL	Practical Quantitation Limit, typically 5 times the MDL.
QC	True Value of the Control Sample or the amount added to the Spike
Rec	Amount of the true value or spike added recovered, in % (except for LCSS, mg/Kg)
RPD	Relative Percent Difference, calculation used for Duplicate QC Types
Upper	Upper Recovery Limit, in % (except for LCSS, mg/Kg)
Sample	Value of the Sample of interest

QC Sample Types

AS	Analytical Spike (Post Digestion)	*LCSWD*	Laboratory Control Sample - Water Duplicate
ASD	Analytical Spike (Post Digestion) Duplicate	*LFB*	Laboratory Fortified Blank
CCB	Continuing Calibration Blank	*LFM*	Laboratory Fortified Matrix
CCV	Continuing Calivation Verification standard	*LFMD*	Laboratory Fortified Matrix Duplicate
DUP	Sample Duplicate	*LRB*	Laboratory Reagent Blank
ICB	Initial Calibration Blank	*MS*	Matrix Spike
ICV	Initial Calibration Verification standard	*MSD*	Matrix Spike Duplicate
ICSAB	Inter-element Correction Standard - A plus B solutions	*PBS*	Prep Blank - Soil
LCSS	Laboratory Control Sample - Soil	*PBW*	Prep Blank - Water
LCSSD	Laboratory Control Sample - Soil Duplicate	*PQV*	Practical Quantitation Verification standard
LCSW	Laboratory Control Sample - Water	*SDL*	Serial Dilution

QC Sample Type Explanations

Blanks	Verifies that there is no or minimal contamination in the prep method or calibration procedure.
Control Samples	Verifies the accuracy of the method, including the prep procedure.
Duplicates	Verifies the precision of the instrument and/or method.
Spikes/Fortified Matrix	Determines sample matrix interferences, if any.
Standard	Verifies the validity of the calibration.

ACZ Qualifiers (Qual)

B	Analyte concentration detected at a value between MDL and PQL.
H	Analysis exceeded method hold time. pH is a field test with an immediate hold time.
U	Analyte was analyzed for but not detected at the indicated MDL

Method References

(1)	EPA 600/4-83-020. Methods for Chemical Analysis of Water and Wastes, March 1983.
(2)	EPA 600/R-93-100. Methods for the Determination of Inorganic Substances in Environmental Samples, August 1993.
(3)	EPA 600/R-94-111. Methods for the Determination of Metals in Environmental Samples - Supplement I, May 1994.
(5)	EPA SW-846. Test Methods for Evaluating Solid Waste, Third Edition with Update III, December 1996.
(6)	Standard Methods for the Examination of Water and Wastewater, 19th edition, 1995.

Comments

(1)	QC results calculated from raw data. Results may vary slightly if the rounded values are used in the calculations.
(2)	Soil, Sludge, and Plant matrices for Inorganic analyses are reported on a dry weight basis.
(3)	Animal matrices for Inorganic analyses are reported on an "as received" basis.

Hydro Geo Chem, Inc. ACZ Project ID: ***L71307***

Project ID: 872000 T2.3

Alkalinity as CaCO3 SM2320B - Titration

ACZ ID	Type	Analyzed	PCN/SCN	QC	Sample	Found	Units	Rec	Lower	Upper	RPD	Limit	Qual
WG250567													
WG250567LCSW2	LCSW	08/25/08 15:31	WC080814-1	820.0001		782.1	mg/L	95.4	90	110			
WG250567PBW2	PBW	08/25/08 18:40				U	mg/L		-20	20			
WG250567LCSW5	LCSW	08/25/08 18:51	WC080814-1	820.0001		775.8	mg/L	94.6	90	110			
L71329-01DUP	DUP	08/25/08 22:07			113	109.8	mg/L				2.9	20	
WG250567PBW3	PBW	08/25/08 22:13				U	mg/L		-20	20			
WG250567LCSW8	LCSW	08/25/08 22:25	WC080814-1	820.0001		780.9	mg/L	95.2	90	110			
WG250567PBW4	PBW	08/26/08 0:54				U	mg/L		-20	20			
WG250567LCSW11	LCSW	08/26/08 1:06	WC080814-1	820.0001		779.6	mg/L	95.1	90	110			
WG250567LCSW14	LCSW	08/26/08 3:48	WC080814-1	820.0001		785.8	mg/L	95.8	90	110			

Calcium, dissolved M200.7 ICP

ACZ ID	Type	Analyzed	PCN/SCN	QC	Sample	Found	Units	Rec	Lower	Upper	RPD	Limit	Qual
WG250995													
WG250995ICV	ICV	09/03/08 12:23	II080818-1	100		100.27	mg/L	100.3	95	105			
WG250995ICB	ICB	09/03/08 12:27				U	mg/L		-0.6	0.6			
WG250995LFB	LFB	09/03/08 12:39	II080828-2	67.97008		75.01	mg/L	110.4	85	115			
L71305-03AS	AS	09/03/08 13:29	II080828-2	67.97008	74.3	145.72	mg/L	105.1	85	115			
L71305-03ASD	ASD	09/03/08 13:32	II080828-2	67.97008	74.3	145.32	mg/L	104.5	85	115	0.27	20	

Chloride M300.0 - Ion Chromatography

ACZ ID	Type	Analyzed	PCN/SCN	QC	Sample	Found	Units	Rec	Lower	Upper	RPD	Limit	Qual
WG249769													
WG249769ICV	ICV	08/11/08 15:32	WI080521-1	19.98		20.49	mg/L	102.6	90	110			
WG249769ICB	ICB	08/11/08 15:50				U	mg/L		-1.5	1.5			
WG250459													
WG250459ICV	ICV	08/11/08 15:32	WI080822-1	19.98		20.49	mg/L	102.6	90	110			
WG250459ICB	ICB	08/11/08 15:50				U	mg/L		-1.5	1.5			
WG250459ICV1	ICV	08/26/08 11:20	WI080822-1	19.98		19.76	mg/L	98.9	90	110			
WG250459ICB1	ICB	08/26/08 11:38				U	mg/L		-1.5	1.5			
WG250459LFB	LFB	08/26/08 11:57	WI080702-9	30		29.85	mg/L	99.5	90	110			
L71151-01AS	AS	08/26/08 16:46	WI080702-9	30	9	39.14	mg/L	100.5	90	110			
L71151-01DUP	DUP	08/26/08 17:04			9	9.02	mg/L				0.2	20	
WG250459ICV1	ICV	08/27/08 21:16	WI080822-1	19.98		19.69	mg/L	98.5	90	110			
WG250459ICB1	ICB	08/27/08 21:34				U	mg/L		-1.5	1.5			

Fluoride M300.0 - Ion Chromatography

ACZ ID	Type	Analyzed	PCN/SCN	QC	Sample	Found	Units	Rec	Lower	Upper	RPD	Limit	Qual
WG249769													
WG249769ICV	ICV	08/11/08 15:32	WI080521-1	4		4.07	mg/L	101.8	90	110			
WG249769ICB	ICB	08/11/08 15:50				U	mg/L		-0.3	0.3			
WG250973													
WG250973ICV	ICV	09/02/08 8:21	WI080822-1	4		3.91	mg/L	97.8	90	110			
WG250973ICB	ICB	09/02/08 8:39				U	mg/L		-0.3	0.3			
WG250973LFB	LFB	09/02/08 8:57	WI080702-9	1.5		1.41	mg/L	94	90	110			
L71205-01DUP	DUP	09/02/08 9:33			.1	.13	mg/L				26.1	20	RA
L71205-02AS	AS	09/02/08 10:09	WI080702-9	1.5	.2	1.68	mg/L	98.7	90	110			

Hydro Geo Chem, Inc. ACZ Project ID: ***L71307***

Project ID: 872000 T2.3

Magnesium, dissolved M200.7 ICP

ACZ ID	Type	Analyzed	PCN/SCN	QC	Sample	Found	Units	Rec	Lower	Upper	RPD	Limit	Qual
WG251181													
WG251181ICV	ICV	09/04/08 13:33	II080818-1	100		99.89	mg/L	99.9	95	105			
WG251181ICB	ICB	09/04/08 13:37				U	mg/L		-0.6	0.6			
WG251181LFB	LFB	09/04/08 13:49	II080828-2	49.96908		50.37	mg/L	100.8	85	115			
L71305-03AS	AS	09/04/08 14:38	II080828-2	49.96908	20.9	70.06	mg/L	98.4	85	115			
L71305-03ASD	ASD	09/04/08 14:41	II080828-2	49.96908	20.9	69.92	mg/L	98.1	85	115	0.2	20	

Nitrate/Nitrite as N, dissolved M353.2 - Automated Cadmium Reduction

ACZ ID	Type	Analyzed	PCN/SCN	QC	Sample	Found	Units	Rec	Lower	Upper	RPD	Limit	Qual
WG250416													
WG250416ICV	ICV	08/21/08 18:27	WI080613-1	2.416		2.277	mg/L	94.2	90	110			
WG250416ICB	ICB	08/21/08 18:28				.033	mg/L		-0.06	0.06			
WG250416LFB1	LFB	08/21/08 18:32	WI080312-1	2		1.899	mg/L	95	90	110			
L71297-08AS	AS	08/21/08 18:53	WI080312-1	2	.84	2.683	mg/L	92.2	90	110			
WG250416LFB2	LFB	08/21/08 19:11	WI080312-1	2		1.818	mg/L	90.9	90	110			
L71297-09DUP	DUP	08/21/08 19:48			4.66	4.691	mg/L				0.7	20	

Nitrite as N, dissolved M353.2 - Automated Cadmium Reduction

ACZ ID	Type	Analyzed	PCN/SCN	QC	Sample	Found	Units	Rec	Lower	Upper	RPD	Limit	Qual
WG250416													
WG250416ICV	ICV	08/21/08 18:27	WI080613-1	.609		.621	mg/L	102	90	110			
WG250416ICB	ICB	08/21/08 18:28				U	mg/L		-0.03	0.03			
WG250416LFB1	LFB	08/21/08 18:32	WI080312-1	1		1.031	mg/L	103.1	90	110			
L71297-08AS	AS	08/21/08 18:53	WI080312-1	1		.973	mg/L	97.3	90	110			
L71297-09DUP	DUP	08/21/08 18:56				U	mg/L				0	20	RA
WG250416LFB2	LFB	08/21/08 19:11	WI080312-1	1		.979	mg/L	97.9	90	110			

Potassium, dissolved M200.7 ICP

ACZ ID	Type	Analyzed	PCN/SCN	QC	Sample	Found	Units	Rec	Lower	Upper	RPD	Limit	Qual
WG251303													
WG251303ICV	ICV	09/05/08 15:51	II080818-1	20		20.01	mg/L	100.1	95	105			
WG251303ICB	ICB	09/05/08 15:55				U	mg/L		-0.9	0.9			
WG251303LFB	LFB	09/05/08 16:07	II080828-2	99.76186		101.85	mg/L	102.1	85	115			
L71305-03AS	AS	09/05/08 17:01	II080828-2	99.76186	2.7	106.14	mg/L	103.7	85	115			
L71305-03ASD	ASD	09/05/08 17:04	II080828-2	99.76186	2.7	105.79	mg/L	103.3	85	115	0.33	20	

Residue, Filterable (TDS) @180C SM2540C

ACZ ID	Type	Analyzed	PCN/SCN	QC	Sample	Found	Units	Rec	Lower	Upper	RPD	Limit	Qual
WG250624													
WG250624PBW	PBW	08/26/08 13:40				U	mg/L		-20	20			
WG250624LCSW	LCSW	08/26/08 13:41	PCN30193	260		260	mg/L	100	80	120			
L71394-06DUP	DUP	08/26/08 14:14			U	10	mg/L				0	20	RA

Hydro Geo Chem, Inc. ACZ Project ID: ***L71307***

Project ID: 872000 T2.3

Sodium, dissolved M200.7 ICP

ACZ ID	Type	Analyzed	PCN/SCN	QC	Sample	Found	Units	Rec	Lower	Upper	RPD	Limit	Qual
WG250920													
WG250920ICV	ICV	08/29/08 20:16	I080818-1	100		104.73	mg/L	104.7	95	105			
WG250920ICB	ICB	08/29/08 20:20				U	mg/L		-0.9	0.9			
WG250920LFB	LFB	08/29/08 20:33	I080828-2	98.21624		102.88	mg/L	104.7	85	115			
L71305-01AS	AS	08/29/08 21:32	I080828-2	98.21624	2.8	107.08	mg/L	106.2	85	115			
L71305-01ASD	ASD	08/29/08 21:36	I080828-2	98.21624	2.8	106.52	mg/L	105.6	85	115	0.52	20	

Sulfate 300.0 - Ion Chromatography

ACZ ID	Type	Analyzed	PCN/SCN	QC	Sample	Found	Units	Rec	Lower	Upper	RPD	Limit	Qual
WG249769													
WG249769ICV	ICV	08/11/08 15:32	WI080521-1	50.1		49.38	mg/L	98.6	90	110			
WG249769ICB	ICB	08/11/08 15:50				U	mg/L		-1.5	1.5			
WG250973													
WG250973ICV	ICV	09/02/08 8:21	WI080822-1	50.1		50.12	mg/L	100	90	110			
WG250973ICB	ICB	09/02/08 8:39				U	mg/L		-1.5	1.5			
WG250973LFB	LFB	09/02/08 8:57	WI080702-9	30		30.27	mg/L	100.9	90	110			
L71205-02AS	AS	09/02/08 10:09	WI080702-9	30	14.4	43.62	mg/L	97.4	90	110			
L71205-01DUP	DUP	09/02/08 11:40			178	174.6	mg/L				1.9	20	

ACZ Laboratories, Inc.
2773 Downhill Drive Steamboat Springs, CO 80487 (800) 334-5493

Inorganic Extended Qualifier Report

Hydro Geo Chem, Inc.

ACZ Project ID: ***L71307***

ACZ ID	WORKNUM	PARAMETER	METHOD	QUAL	DESCRIPTION
L71307-01	WG250459	Chloride	M300.0 - Ion Chromatography	DD	Sample required dilution due to matrix color or odor.
	WG250973	Fluoride	M300.0 - Ion Chromatography	DD	Sample required dilution due to matrix color or odor.
			M300.0 - Ion Chromatography	DF	Sample required dilution due to high sediment.
			M300.0 - Ion Chromatography	RA	Relative Percent Difference (RPD) was not used for data validation because the sample concentration is too low for accurate evaluation (< 10x MDL).
	WG250416	Nitrite as N, dissolved	M353.2 - Automated Cadmium Reduction	RA	Relative Percent Difference (RPD) was not used for data validation because the sample concentration is too low for accurate evaluation (< 10x MDL).
	WG250624	Residue, Filterable (TDS) @180C	SM2540C	RA	Relative Percent Difference (RPD) was not used for data validation because the sample concentration is too low for accurate evaluation (< 10x MDL).
	WG250973	Sulfate	300.0 - Ion Chromatography	DD	Sample required dilution due to matrix color or odor.
			300.0 - Ion Chromatography	DF	Sample required dilution due to high sediment.

Hydro Geo Chem, Inc. ACZ Project ID: ***L71307***

Field Data

The following parameters are not offered for certification or are not covered by NELAC certificate #ACZ.

Temperature (Field)	Field Measurement

ACZ Laboratories, Inc.
2773 Downhill Drive Steamboat Springs, CO 80487 (800) 334-5493

Sample Receipt

Hydro Geo Chem, Inc.
872000 T2.3

ACZ Project ID: L71307
Date Received: 8/21/2008
Received By:
Date Printed: 8/21/2008

Receipt Verification

	YES	NO	NA
1) Does this project require special handling procedures such as CLP protocol?			X
2) Are the custody seals on the cooler intact?			X
3) Are the custody seals on the sample containers intact?			X
4) Is there a Chain of Custody or other directive shipping papers present?	X		
5) Is the Chain of Custody complete?	X		
6) Is the Chain of Custody in agreement with the samples received?	X		
7) Is there enough sample for all requested analyses?	X		
8) Are all samples within holding times for requested analyses?	X		
9) Were all sample containers received intact?	X		
10) Are the temperature blanks present?			X
11) Are the trip blanks (VOA and/or Cyanide) present?			X
12) Are samples requiring no headspace, headspace free?			X
13) Do the samples that require a Foreign Soils Permit have one?			X

Exceptions: If you answered no to any of the above questions, please describe

N/A

Contact (For any discrepancies, the client must be contacted)

N/A

Shipping Containers

Cooler Id	Temp (°C)	Rad (µR/hr)
NA6753	2.8	15

Client must contact ACZ Project Manager if analysis should not proceed for samples received outside of thermal preservation acceptance criteria.

Notes

ACZ Laboratories, Inc. L71307

2773 Downhill Drive Steamboat Springs, CO 80487 (800) 334-5493

CHAIN of CUSTODY

Report to:

Name: Dan Simpson	Address: 51 W. Wetmore Rd., Ste. 100 Tucson, AZ 85705
Company: HGC, INC.	
E-mail: dans@hgcinc.com	Telephone:

Copy of Report to:

Name: N/A	E-mail: N/A
Company:	Telephone:

Invoice to:

Name: Same as above	Address: Same as above
Company:	
E-mail:	Telephone:

If sample(s) received past holding time (HT), or if insufficient HT remains to complete analysis before expiration, shall ACZ proceed with requested short HT analyses? YES ☐ NO ☐

If "NO" then ACZ will contact client for further instruction. If neither "YES" nor "NO" is indicated, ACZ will proceed with the requested analyses, even if HT is expired, and data will be qualified.

PROJECT INFORMATION

Quote #: FMCQB-GW

Project/PO #: 872000, T0.3

Reporting state for compliance testing: AZ

Sampler's Name: N.J. Babb

Are any samples NRC licensable material?

ANALYSES REQUESTED *(attach list or use quote number)*

SAMPLE IDENTIFICATION	DATE:TIME	Matrix	# of Containers	FMCQB-GW							
Rmw-2008-10GL	8-20-08/13:45	GW	3	X							

Matrix: SW (Surface Water) · GW (Ground Water) · WW (Waste Water) · DW (Drinking Water) · SL (Sludge) · SO (Soil) · OL (Oil) · Other

REMARKS/ SAMPLE DISCLOSURES

H_2O quality parameters:

pH = 6.22

μs = 2904

T°C = 29.5

Sample Depth to H_2O = 576.57'

purge volume = ~~gals~~

@ 1.1 gpm 313.5 gals

PAGE 1 of 1

Please refer to ACZ's terms & conditions located on the reverse side of this COC.

RELINQUISHED BY:	DATE:TIME	RECEIVED BY:	DATE:TIME
N.J. Babb	8-20-08/14:50	WKL	8-21-08/1107

FRMAD050.03.05.02 White - Return with sample. Yellow - Retain for your records.

ACZ Laboratories, Inc.
2773 Downhill Drive Steamboat Springs, CO 80487 (800) 334-5493

Analytical Report

September 09, 2008

Report to:
Dan Simpson
Hydro Geo Chem, Inc.
51 West Wetmore Road Suite 101
Tuscon, AZ 85705

Bill to:
Accounts Payable
Hydro Geo Chem, Inc.
P. O. Box 97220
Phoenix, AZ 85060

cc: Jim Norris

Project ID: 8720000
ACZ Project ID: L71263

Dan Simpson:

Enclosed are the analytical results for sample(s) submitted to ACZ Laboratories, Inc. (ACZ) on August 20, 2008. This project has been assigned to ACZ's project number, L71263. Please reference this number in all future inquiries.

All analyses were performed according to ACZ's Quality Assurance Plan, version 12.0. The enclosed results relate only to the samples received under L71263. Each section of this report has been reviewed and approved by the appropriate Laboratory Supervisor, or a qualified substitute.

Except as noted, the test results for the methods and parameters listed on ACZ's current NELAC certificate letter (#ACZ) meet all requirements of NELAC.

This report shall be used or copied only in its entirety. ACZ is not responsible for the consequences arising from the use of a partial report.

All samples and sub-samples associated with this project will be disposed of after October 09, 2008. If the samples are determined to be hazardous, additional charges apply for disposal (typically less than $10/sample). If you would like the samples to be held longer than ACZ's stated policy or to be returned, please contact your Project Manager or Customer Service Representative for further details and associated costs. ACZ retains analytical reports for five years.

If you have any questions or other needs, please contact your Project Manager.

S. Habermehl

Scott Habermehl has reviewed
and approved this report.

ACZ Laboratories, Inc.
2773 Downhill Drive Steamboat Springs, CO 80487 (800) 334-5493

Inorganic Analytical Results

Hydro Geo Chem, Inc.
Project ID: 8720000
Sample ID: BINYON

ACZ Sample ID: ***L71263-01***
Date Sampled: *08/18/08 13:30*
Date Received: *08/20/08*
Sample Matrix: *Ground Water*

Wet Chemistry

Parameter	EPA Method	Result	Qual	XQ	Units	MDL	PQL	Date	Analyst
Sulfate	300.0 - Ion Chromatography	13.0			mg/L	0.5	3	09/02/08 10:46	ccp

Arizona license number: AZ0102

Report Header Explanations

Batch	A distinct set of samples analyzed at a specific time
Found	Value of the QC Type of interest
Limit	Upper limit for RPD, in %.
Lower	Lower Recovery Limit, in % (except for LCSS, mg/Kg)
MDL	Method Detection Limit. Same as Minimum Reporting Limit. Allows for instrument and annual fluctuations.
PCN/SCN	A number assigned to reagents/standards to trace to the manufacturer's certificate of analysis
PQL	Practical Quantitation Limit, typically 5 times the MDL.
QC	True Value of the Control Sample or the amount added to the Spike
Rec	Amount of the true value or spike added recovered, in % (except for LCSS, mg/Kg)
RPD	Relative Percent Difference, calculation used for Duplicate QC Types
Upper	Upper Recovery Limit, in % (except for LCSS, mg/Kg)
Sample	Value of the Sample of interest

QC Sample Types

AS	Analytical Spike (Post Digestion)	*LCSWD*	Laboratory Control Sample - Water Duplicate
ASD	Analytical Spike (Post Digestion) Duplicate	*LFB*	Laboratory Fortified Blank
CCB	Continuing Calibration Blank	*LFM*	Laboratory Fortified Matrix
CCV	Continuing Calivation Verification standard	*LFMD*	Laboratory Fortified Matrix Duplicate
DUP	Sample Duplicate	*LRB*	Laboratory Reagent Blank
ICB	Initial Calibration Blank	*MS*	Matrix Spike
ICV	Initial Calibration Verification standard	*MSD*	Matrix Spike Duplicate
ICSAB	Inter-element Correction Standard - A plus B solutions	*PBS*	Prep Blank - Soil
LCSS	Laboratory Control Sample - Soil	*PBW*	Prep Blank - Water
LCSSD	Laboratory Control Sample - Soil Duplicate	*PQV*	Practical Quantitation Verification standard
LCSW	Laboratory Control Sample - Water	*SDL*	Serial Dilution

QC Sample Type Explanations

Blanks	Verifies that there is no or minimal contamination in the prep method or calibration procedure.
Control Samples	Verifies the accuracy of the method, including the prep procedure.
Duplicates	Verifies the precision of the instrument and/or method.
Spikes/Fortified Matrix	Determines sample matrix interferences, if any.
Standard	Verifies the validity of the calibration.

ACZ Qualifiers (Qual)

B	Analyte concentration detected at a value between MDL and PQL.
H	Analysis exceeded method hold time. pH is a field test with an immediate hold time.
U	Analyte was analyzed for but not detected at the indicated MDL

Method References

(1)	EPA 600/4-83-020. Methods for Chemical Analysis of Water and Wastes, March 1983.
(2)	EPA 600/R-93-100. Methods for the Determination of Inorganic Substances in Environmental Samples, August 1993.
(3)	EPA 600/R-94-111. Methods for the Determination of Metals in Environmental Samples - Supplement I, May 1994.
(5)	EPA SW-846. Test Methods for Evaluating Solid Waste, Third Edition with Update III, December 1996.
(6)	Standard Methods for the Examination of Water and Wastewater, 19th edition, 1995.

Comments

(1)	QC results calculated from raw data. Results may vary slightly if the rounded values are used in the calculations.
(2)	Soil, Sludge, and Plant matrices for Inorganic analyses are reported on a dry weight basis.
(3)	Animal matrices for Inorganic analyses are reported on an "as received" basis.

ACZ Laboratories, Inc.
2773 Downhill Drive Steamboat Springs, CO 80487 (800) 334-5493

Inorganic QC Summary

Hydro Geo Chem, Inc.
Project ID: 8720000

ACZ Project ID: ***L71263***

Sulfate 300.0 - Ion Chromatography

ACZ ID	Type	Analyzed	PCN/SCN	QC	Sample	Found	Units	Rec	Lower	Upper	RPD	Limit	Qual
WG249769													
WG249769ICV	ICV	08/11/08 15:32	WI080521-1	50.1		49.38	mg/L	98.6	90	110			
WG249769ICB	ICB	08/11/08 15:50				U	mg/L		-1.5	1.5			
WG250973													
WG250973ICV	ICV	09/02/08 8:21	WI080822-1	50.1		50.12	mg/L	100	90	110			
WG250973ICB	ICB	09/02/08 8:39				U	mg/L		-1.5	1.5			
WG250973LFB	LFB	09/02/08 8:57	WI080702-9	30		30.27	mg/L	100.9	90	110			
L71205-02AS	AS	09/02/08 10:09	WI080702-9	30	14.4	43.62	mg/L	97.4	90	110			
L71205-01DUP	DUP	09/02/08 11:40			178	174.6	mg/L				1.9	20	

ACZ Laboratories, Inc.
2773 Downhill Drive Steamboat Springs, CO 80487 (800) 334-5493

Inorganic Extended Qualifier Report

Hydro Geo Chem, Inc.

ACZ Project ID: ***L71263***

ACZ ID	WORKNUM	PARAMETER	METHOD	QUAL	DESCRIPTION

No extended qualifiers associated with this analysis

Hydro Geo Chem, Inc. ACZ Project ID: ***L71263***

No certification qualifiers associated with this analysis

ACZ Laboratories, Inc.
2773 Downhill Drive Steamboat Springs, CO 80487 (800) 334-5493

Sample Receipt

Hydro Geo Chem, Inc.
8720000

ACZ Project ID: L71263
Date Received: 8/20/2008
Received By:
Date Printed: 8/20/2008

Receipt Verification

	YES	NO	NA
1) Does this project require special handling procedures such as CLP protocol?			X
2) Are the custody seals on the cooler intact?			X
3) Are the custody seals on the sample containers intact?			X
4) Is there a Chain of Custody or other directive shipping papers present?	X		
5) Is the Chain of Custody complete?	X		
6) Is the Chain of Custody in agreement with the samples received?	X		
7) Is there enough sample for all requested analyses?	X		
8) Are all samples within holding times for requested analyses?	X		
9) Were all sample containers received intact?	X		
10) Are the temperature blanks present?			X
11) Are the trip blanks (VOA and/or Cyanide) present?			X
12) Are samples requiring no headspace, headspace free?			X
13) Do the samples that require a Foreign Soils Permit have one?			X

Exceptions: If you answered no to any of the above questions, please describe

N/A

Contact (For any discrepancies, the client must be contacted)

N/A

Shipping Containers

Cooler Id	Temp (°C)	Rad (µR/hr)
NA6736	1.6	14

Client must contact ACZ Project Manager if analysis should not proceed for samples received outside of thermal preservation acceptance criteria.

Notes

ACZ Laboratories, Inc.
2773 Downhill Drive Steamboat Springs, CO 80487 (800) 334-5493

Sample Receipt

Hydro Geo Chem, Inc.
8720000

ACZ Project ID: L71263
Date Received: 8/20/2008
Received By:

Sample Container Preservation

SAMPLE	CLIENT ID	R < 2	G < 2	BK < 2	Y< 2	YG< 2	B< 2	O < 2	T >12	N/A	RAD	ID
L71263-01	BINYON									X		

Sample Container Preservation Legend

Abbreviation	Description	Container Type	Preservative/Limits
R	Raw/Nitric	RED	pH must be < 2
B	Filtered/Sulfuric	BLUE	pH must be < 2
BK	Filtered/Nitric	BLACK	pH must be < 2
G	Filtered/Nitric	GREEN	pH must be < 2
O	Raw/Sulfuric	ORANGE	pH must be < 2
P	Raw/NaOH	PURPLE	pH must be > 12 *
T	Raw/NaOH Zinc Acetate	TAN	pH must be > 12
Y	Raw/Sulfuric	YELLOW	pH must be < 2
YG	Raw/Sulfuric	YELLOW GLASS	pH must be < 2
N/A	No preservative needed	Not applicable	
RAD	Gamma/Beta dose rate	Not applicable	must be < 250 µR/hr

* pH check performed by analyst prior to sample preparation

Sample IDs Reviewed By: _____

L71263

ACZ Laboratories, Inc.

2773 Downhill Drive Steamboat Springs, CO 80487 (800) 334-5493

CHAIN of CUSTODY

Report to:

Name:	Dan Simpson	Address:	51 West Wetmore Road
Company:	Hydro Geo Chem Inc.		Tucson, AZ 85705
E-mail:	dans@hgcinc.com	Telephone:	(520) 293-1500 x 133

Copy of Report to:

Name:	Jim Norris	E-mail:	jimn@hgcinc.com
Company:	Hydro Geo Chem Inc.	Telephone:	(520) 293-1500 x 112

Invoice to:

Name:	Jim Norris	Address:	51 West Wetmore Road
Company:	Hydro Geo Chem Inc.		Tucson, AZ 85705
E-mail:	jimn@hgcinc.com	Telephone:	(520) 293-1500 x 112

If sample(s) received past holding time (HT), or if insufficient HT remains to complete analysis before expiration, shall ACZ proceed with requested short HT analyses? YES [X] NO [ ]

If "NO" then ACZ will contact client for further instruction. If neither "YES" nor "NO" is indicated, ACZ will proceed with the requested analyses, even if HT is expired, and data will be qualified.

PROJECT INFORMATION

Quote #: SO4 IC

Project/PO #: 8720000

Reporting state for compliance testing: AZ

Sampler's Name: Mark Arneson

Are any samples NRC licensable material? NO

ANALYSES REQUESTED *(attach list or use quote number)*

SAMPLE IDENTIFICATION	DATE:TIME	Matrix	# of Containers	SO4							
BINYON	6-18-08 1330	GW	1	X							

Matrix: SW (Surface Water) · GW (Ground Water) · WW (Waste Water) · DW (Drinking Water) · SL (Sludge) · SO (Soil) · OL (Oil) · Other (Specify)

REMARKS

Please refer to ACZ's terms & conditions located on the reverse side of this COC.

RELINQUISHED BY:	DATE:TIME	RECEIVED BY:	DATE:TIME
	6/19/08 1500		8:20 8/20/08

FRMAD050.03.05.02 White - Return with sample. Yellow - Retain for your records.

ACZ Laboratories, Inc.
2773 Downhill Drive Steamboat Springs, CO 80487 (800) 334-5493

Analytical Report

September 15, 2008

Report to:
Dan Simpson
Hydro Geo Chem, Inc.
51 West Wetmore Road Suite 101
Tuscon, AZ 85705

Bill to:
Accounts Payable
Hydro Geo Chem, Inc.
P. O. Box 97220
Phoenix, AZ 85060

cc: Rebecca Sawyer

Project ID: 8720000
ACZ Project ID: L71205

Dan Simpson:

Enclosed are the analytical results for sample(s) submitted to ACZ Laboratories, Inc. (ACZ) on August 16, 2008. This project has been assigned to ACZ's project number, L71205. Please reference this number in all future inquiries.

All analyses were performed according to ACZ's Quality Assurance Plan, version 12.0. The enclosed results relate only to the samples received under L71205. Each section of this report has been reviewed and approved by the appropriate Laboratory Supervisor, or a qualified substitute.

Except as noted, the test results for the methods and parameters listed on ACZ's current NELAC certificate letter (#ACZ) meet all requirements of NELAC.

This report shall be used or copied only in its entirety. ACZ is not responsible for the consequences arising from the use of a partial report.

All samples and sub-samples associated with this project will be disposed of after October 15, 2008. If the samples are determined to be hazardous, additional charges apply for disposal (typically less than $10/sample). If you would like the samples to be held longer than ACZ's stated policy or to be returned, please contact your Project Manager or Customer Service Representative for further details and associated costs. ACZ retains analytical reports for five years.

If you have any questions or other needs, please contact your Project Manager.

S. Habermehl

Scott Habermehl has reviewed and approved this report.

ACZ Laboratories, Inc.
2773 Downhill Drive Steamboat Springs, CO 80487 (800) 334-5493

Case Narrative

Hydro Geo Chem, Inc.

September 15, 2008

Project ID: 8720000
ACZ Project ID: L71205

Sample Receipt

ACZ Laboratories, Inc. (ACZ) received 2 ground water samples from Hydro Geo Chem, Inc. on August 16, 2008. The samples were received in good condition. Upon receipt, the sample custodian removed the samples from the cooler, inspected the contents, and logged the samples into ACZ's computerized Laboratory Information Management System (LIMS). The samples were assigned ACZ LIMS project number L71205. The custodian verified the sample information entered into the computer against the chain of custody (COC) forms and sample bottle labels.

Holding Times

All analyses were performed within EPA recommended holding times.

Sample Analysis

These samples were analyzed for inorganic parameters. The individual methods are referenced on both, the ACZ invoice and the analytical reports. The extended qualifier reports may contain footnotes qualifying specific elements due to QC failures. In addition the following has been noted with this specific project:

1. The Alkalinity on L71205-02 has been qualified with the N1 flag on extended qual report. The chemist noted that the sample required to be centrifuged prior to analysis.

ACZ Laboratories, Inc.
2773 Downhill Drive Steamboat Springs, CO 80487 (800) 334-5493

Inorganic Analytical Results

Hydro Geo Chem, Inc.
Project ID: 8720000
Sample ID: GGOOSE 547

ACZ Sample ID: ***L71205-01***
Date Sampled: *08/15/08 11:50*
Date Received: *08/16/08*
Sample Matrix: *Ground Water*

Metals Analysis

Parameter	EPA Method	Result	Qual	XQ	Units	MDL	PQL	Date	Analyst
Calcium, dissolved	M200.7 ICP	117			mg/L	0.2	1	08/27/08 2:52	aeh
Magnesium, dissolved	M200.7 ICP	32.4			mg/L	0.2	1	08/27/08 2:52	aeh
Potassium, dissolved	M200.7 ICP	5.6			mg/L	0.3	2	08/27/08 18:30	aeh
Sodium, dissolved	M200.7 ICP	25.4			mg/L	0.3	2	08/27/08 2:52	aeh

Wet Chemistry

Parameter	EPA Method	Result	Qual	XQ	Units	MDL	PQL	Date	Analyst
Alkalinity as CaCO3	SM2320B - Titration								
Bicarbonate as CaCO3		187			mg/L	2	20	08/21/08 0:00	jlf
Carbonate as CaCO3			U		mg/L	2	20	08/21/08 0:00	jlf
Hydroxide as CaCO3			U		mg/L	2	20	08/21/08 0:00	jlf
Total Alkalinity		187			mg/L	2	20	08/21/08 0:00	jlf
Cation-Anion Balance	Calculation								
Cation-Anion Balance		3.2			%			09/09/08 0:00	calc
Sum of Anions		9.1			meq/L	0.1	0.5	09/09/08 0:00	calc
Sum of Cations		9.7			meq/L	0.1	0.5	09/09/08 0:00	calc
Chloride	M300.0 - Ion Chromatography	35.4			mg/L	0.5	3	08/26/08 19:11	ccp
Fluoride	M300.0 - Ion Chromatography	0.1	B	*	mg/L	0.1	0.5	09/02/08 9:15	ccp
Nitrate as N, dissolved	Calculation: NO3NO2 minus NO2	8.90			mg/L	0.08	0.4	09/09/08 0:00	calc
Nitrate/Nitrite as N, dissolved	M353.2 - Automated Cadmium Reduction	8.90			mg/L	0.08	0.4	08/16/08 16:32	pjb
Nitrite as N, dissolved	M353.2 - Automated Cadmium Reduction		U	*	mg/L	0.01	0.05	08/16/08 15:41	pjb
Residue, Filterable (TDS) @180C	SM2540C	590			mg/L	10	20	08/20/08 13:04	kah
Sulfate	300.0 - Ion Chromatography	178			mg/L	3	10	09/02/08 11:22	ccp
TDS (calculated)	Calculation	545			mg/L	10	50	09/09/08 0:00	calc
TDS (ratio - measured/calculated)	Calculation	1.08						09/09/08 0:00	calc

Arizona license number: AZ0102

ACZ Laboratories, Inc.
2773 Downhill Drive Steamboat Springs, CO 80487 (800) 334-5493

Inorganic Analytical Results

Hydro Geo Chem, Inc.
Project ID: 8720000
Sample ID: TM-02A

ACZ Sample ID: ***L71205-02***
Date Sampled: *08/15/08 15:30*
Date Received: *08/16/08*
Sample Matrix: *Ground Water*

Metals Analysis

Parameter	EPA Method	Result	Qual	XQ	Units	MDL	PQL	Date	Analyst
Calcium, dissolved	M200.7 ICP	14.7			mg/L	0.2	1	08/27/08 3:02	aeh
Magnesium, dissolved	M200.7 ICP	5.2			mg/L	0.2	1	08/27/08 3:02	aeh
Potassium, dissolved	M200.7 ICP	2.4			mg/L	0.3	2	08/27/08 18:33	aeh
Sodium, dissolved	M200.7 ICP	60.2			mg/L	0.3	2	08/27/08 3:02	aeh

Wet Chemistry

Parameter	EPA Method	Result	Qual	XQ	Units	MDL	PQL	Date	Analyst
Alkalinity as CaCO3	SM2320B - Titration								
Bicarbonate as CaCO3		143			mg/L	2	20	08/21/08 0:00	jlf
Carbonate as CaCO3		8	B		mg/L	2	20	08/21/08 0:00	jlf
Hydroxide as CaCO3			U		mg/L	2	20	08/21/08 0:00	jlf
Total Alkalinity		151		*	mg/L	2	20	08/21/08 0:00	jlf
Cation-Anion Balance	Calculation								
Cation-Anion Balance		4.1			%			09/09/08 0:00	calc
Sum of Anions		3.5			meq/L	0.1	0.5	09/09/08 0:00	calc
Sum of Cations		3.8			meq/L	0.1	0.5	09/09/08 0:00	calc
Chloride	M300.0 - Ion Chromatography	8.2			mg/L	0.5	3	08/26/08 19:29	ccp
Fluoride	M300.0 - Ion Chromatography	0.2	B	*	mg/L	0.1	0.5	09/02/08 9:51	ccp
Nitrate as N, dissolved	Calculation: NO3NO2 minus NO2	0.25			mg/L	0.02	0.1	09/09/08 0:00	calc
Nitrate/Nitrite as N, dissolved	M353.2 - Automated Cadmium Reduction	0.25			mg/L	0.02	0.1	08/16/08 15:42	pjb
Nitrite as N, dissolved	M353.2 - Automated Cadmium Reduction		U	*	mg/L	0.01	0.05	08/16/08 15:42	pjb
Residue, Filterable (TDS) @180C	SM2540C	190			mg/L	10	20	08/20/08 13:05	kah
Sulfate	300.0 - Ion Chromatography	14.4			mg/L	0.5	3	09/02/08 9:51	ccp
TDS (calculated)	Calculation	200			mg/L	10	50	09/09/08 0:00	calc
TDS (ratio - measured/calculated)	Calculation	0.95						09/09/08 0:00	calc

Arizona license number: AZ0102

Report Header Explanations

Batch	A distinct set of samples analyzed at a specific time
Found	Value of the QC Type of interest
Limit	Upper limit for RPD, in %.
Lower	Lower Recovery Limit, in % (except for LCSS, mg/Kg)
MDL	Method Detection Limit. Same as Minimum Reporting Limit. Allows for instrument and annual fluctuations.
PCN/SCN	A number assigned to reagents/standards to trace to the manufacturer's certificate of analysis
PQL	Practical Quantitation Limit, typically 5 times the MDL.
QC	True Value of the Control Sample or the amount added to the Spike
Rec	Amount of the true value or spike added recovered, in % (except for LCSS, mg/Kg)
RPD	Relative Percent Difference, calculation used for Duplicate QC Types
Upper	Upper Recovery Limit, in % (except for LCSS, mg/Kg)
Sample	Value of the Sample of interest

QC Sample Types

AS	Analytical Spike (Post Digestion)	*LCSWD*	Laboratory Control Sample - Water Duplicate
ASD	Analytical Spike (Post Digestion) Duplicate	*LFB*	Laboratory Fortified Blank
CCB	Continuing Calibration Blank	*LFM*	Laboratory Fortified Matrix
CCV	Continuing Calivation Verification standard	*LFMD*	Laboratory Fortified Matrix Duplicate
DUP	Sample Duplicate	*LRB*	Laboratory Reagent Blank
ICB	Initial Calibration Blank	*MS*	Matrix Spike
ICV	Initial Calibration Verification standard	*MSD*	Matrix Spike Duplicate
ICSAB	Inter-element Correction Standard - A plus B solutions	*PBS*	Prep Blank - Soil
LCSS	Laboratory Control Sample - Soil	*PBW*	Prep Blank - Water
LCSSD	Laboratory Control Sample - Soil Duplicate	*PQV*	Practical Quantitation Verification standard
LCSW	Laboratory Control Sample - Water	*SDL*	Serial Dilution

QC Sample Type Explanations

Blanks	Verifies that there is no or minimal contamination in the prep method or calibration procedure.
Control Samples	Verifies the accuracy of the method, including the prep procedure.
Duplicates	Verifies the precision of the instrument and/or method.
Spikes/Fortified Matrix	Determines sample matrix interferences, if any.
Standard	Verifies the validity of the calibration.

ACZ Qualifiers (Qual)

B	Analyte concentration detected at a value between MDL and PQL.
H	Analysis exceeded method hold time. pH is a field test with an immediate hold time.
U	Analyte was analyzed for but not detected at the indicated MDL

Method References

(1)	EPA 600/4-83-020. Methods for Chemical Analysis of Water and Wastes, March 1983.
(2)	EPA 600/R-93-100. Methods for the Determination of Inorganic Substances in Environmental Samples, August 1993.
(3)	EPA 600/R-94-111. Methods for the Determination of Metals in Environmental Samples - Supplement I, May 1994.
(5)	EPA SW-846. Test Methods for Evaluating Solid Waste, Third Edition with Update III, December 1996.
(6)	Standard Methods for the Examination of Water and Wastewater, 19th edition, 1995.

Comments

(1)	QC results calculated from raw data. Results may vary slightly if the rounded values are used in the calculations.
(2)	Soil, Sludge, and Plant matrices for Inorganic analyses are reported on a dry weight basis.
(3)	Animal matrices for Inorganic analyses are reported on an "as received" basis.

Hydro Geo Chem, Inc. ACZ Project ID: ***L71205***

Project ID: 8720000

Alkalinity as CaCO3 SM2320B - Titration

ACZ ID	Type	Analyzed	PCN/SCN	QC	Sample	Found	Units	Rec	Lower	Upper	RPD	Limit	Qual
WG250396													
WG250396PBW1	PBW	08/21/08 17:18				15.1	mg/L		-20	20			
WG250396LCSW2	LCSW	08/21/08 17:30	WC080814-1	820.0001		803.4	mg/L	98	90	110			
WG250396PBW2	PBW	08/21/08 20:21				U	mg/L		-20	20			
WG250396LCSW5	LCSW	08/21/08 20:34	WC080814-1	820.0001		808.9	mg/L	98.6	90	110			
L71212-01DUP	DUP	08/21/08 22:02			250	248.5	mg/L				0.6	20	
WG250396PBW3	PBW	08/21/08 23:52				U	mg/L		-20	20			
WG250396LCSW8	LCSW	08/22/08 0:03	WC080814-1	820.0001		779.2	mg/L	95	90	110			
WG250396PBW4	PBW	08/22/08 3:11				U	mg/L		-20	20			
WG250396LCSW11	LCSW	08/22/08 3:24	WC080814-1	820.0001		822.6	mg/L	100.3	90	110			
WG250396LCSW14	LCSW	08/22/08 6:28	WC080814-1	820.0001		822.5	mg/L	100.3	90	110			

Calcium, dissolved M200.7 ICP

ACZ ID	Type	Analyzed	PCN/SCN	QC	Sample	Found	Units	Rec	Lower	Upper	RPD	Limit	Qual
WG250638													
WG250638ICV	ICV	08/27/08 2:05	II080818-1	100		99.76	mg/L	99.8	95	105			
WG250638ICB	ICB	08/27/08 2:09				U	mg/L		-0.6	0.6			
WG250638LFB	LFB	08/27/08 2:22	II080811-3	67.97008		71.49	mg/L	105.2	85	115			
L71043-01AS	AS	08/27/08 2:28	II080811-3	67.97008	66.7	132.63	mg/L	97	85	115			
L71043-01ASD	ASD	08/27/08 2:32	II080811-3	67.97008	66.7	131.48	mg/L	95.3	85	115	0.87	20	

Chloride M300.0 - Ion Chromatography

ACZ ID	Type	Analyzed	PCN/SCN	QC	Sample	Found	Units	Rec	Lower	Upper	RPD	Limit	Qual
WG249769													
WG249769ICV	ICV	08/11/08 15:32	WI080521-1	19.98		20.49	mg/L	102.6	90	110			
WG249769ICB	ICB	08/11/08 15:50				U	mg/L		-1.5	1.5			
WG250459													
WG250459ICV	ICV	08/11/08 15:32	WI080822-1	19.98		20.49	mg/L	102.6	90	110			
WG250459ICB	ICB	08/11/08 15:50				U	mg/L		-1.5	1.5			
WG250459ICV1	ICV	08/26/08 11:20	WI080822-1	19.98		19.76	mg/L	98.9	90	110			
WG250459ICB1	ICB	08/26/08 11:38				U	mg/L		-1.5	1.5			
WG250459LFB	LFB	08/26/08 11:57	WI080702-9	30		29.85	mg/L	99.5	90	110			
L71151-01AS	AS	08/26/08 16:46	WI080702-9	30	9	39.14	mg/L	100.5	90	110			
L71151-01DUP	DUP	08/26/08 17:04			9	9.02	mg/L				0.2	20	
WG250459ICV1	ICV	08/27/08 21:16	WI080822-1	19.98		19.69	mg/L	98.5	90	110			
WG250459ICB1	ICB	08/27/08 21:34				U	mg/L		-1.5	1.5			

Hydro Geo Chem, Inc. ACZ Project ID: ***L71205***

Project ID: 8720000

Fluoride M300.0 - Ion Chromatography

ACZ ID	Type	Analyzed	PCN/SCN	QC	Sample	Found	Units	Rec	Lower	Upper	RPD	Limit	Qual
WG249769													
WG249769ICV	ICV	08/11/08 15:32	WI080521-1	4		4.07	mg/L	101.8	90	110			
WG249769ICB	ICB	08/11/08 15:50				U	mg/L		-0.3	0.3			
WG250973													
WG250973ICV	ICV	09/02/08 8:21	WI080822-1	4		3.91	mg/L	97.8	90	110			
WG250973ICB	ICB	09/02/08 8:39				U	mg/L		-0.3	0.3			
WG250973LFB	LFB	09/02/08 8:57	WI080702-9	1.5		1.41	mg/L	94	90	110			
L71205-01DUP	DUP	09/02/08 9:33			.1	.13	mg/L				26.1	20	RA
L71205-02AS	AS	09/02/08 10:09	WI080702-9	1.5	.2	1.68	mg/L	98.7	90	110			

Magnesium, dissolved M200.7 ICP

ACZ ID	Type	Analyzed	PCN/SCN	QC	Sample	Found	Units	Rec	Lower	Upper	RPD	Limit	Qual
WG250638													
WG250638ICV	ICV	08/27/08 2:05	II080818-1	100		99.98	mg/L	100	95	105			
WG250638ICB	ICB	08/27/08 2:09				U	mg/L		-0.6	0.6			
WG250638LFB	LFB	08/27/08 2:22	II080811-3	49.96908		51.58	mg/L	103.2	85	115			
L71043-01AS	AS	08/27/08 2:28	II080811-3	49.96908	18.6	70.01	mg/L	102.9	85	115			
L71043-01ASD	ASD	08/27/08 2:32	II080811-3	49.96908	18.6	69.63	mg/L	102.1	85	115	0.54	20	

Nitrate/Nitrite as N, dissolved M353.2 - Automated Cadmium Reduction

ACZ ID	Type	Analyzed	PCN/SCN	QC	Sample	Found	Units	Rec	Lower	Upper	RPD	Limit	Qual
WG250118													
WG250118ICV	ICV	08/16/08 15:23	WI080613-1	2.416		2.439	mg/L	101	90	110			
WG250118ICB	ICB	08/16/08 15:24				U	mg/L		-0.06	0.06			
WG250118LFB	LFB	08/16/08 15:28	WI080312-1	2		2.01	mg/L	100.5	90	110			
L71203-02DUP	DUP	08/16/08 15:33			2.16	2.146	mg/L				0.7	20	
L71203-01AS	AS	08/16/08 15:57	WI080312-1	10	3.6	14.17	mg/L	105.7	90	110			

Nitrite as N, dissolved M353.2 - Automated Cadmium Reduction

ACZ ID	Type	Analyzed	PCN/SCN	QC	Sample	Found	Units	Rec	Lower	Upper	RPD	Limit	Qual
WG250118													
WG250118ICV	ICV	08/16/08 15:23	WI080613-1	.609		.631	mg/L	103.6	90	110			
WG250118ICB	ICB	08/16/08 15:24				U	mg/L		-0.03	0.03			
WG250118LFB	LFB	08/16/08 15:28	WI080312-1	1		1.01	mg/L	101	90	110			
L71203-01AS	AS	08/16/08 15:30	WI080312-1	1	.06	1.128	mg/L	106.8	90	110			
L71203-02DUP	DUP	08/16/08 15:33				U	mg/L				0	20	RA

Potassium, dissolved M200.7 ICP

ACZ ID	Type	Analyzed	PCN/SCN	QC	Sample	Found	Units	Rec	Lower	Upper	RPD	Limit	Qual
WG250731													
WG250731ICV	ICV	08/27/08 17:35	II080818-1	20		20.37	mg/L	101.9	95	105			
WG250731ICB	ICB	08/27/08 17:39				U	mg/L		-0.9	0.9			
WG250731LFB	LFB	08/27/08 17:53	II080811-3	99.76186		105.46	mg/L	105.7	85	115			
L71043-01AS	AS	08/27/08 18:01	II080811-3	99.76186	3.1	115.16	mg/L	112.3	85	115			
L71043-01ASD	ASD	08/27/08 18:04	II080811-3	99.76186	3.1	111.73	mg/L	108.9	85	115	3.02	20	

Hydro Geo Chem, Inc. ACZ Project ID: ***L71205***
Project ID: 8720000

Residue, Filterable (TDS) @180C SM2540C

ACZ ID	Type	Analyzed	PCN/SCN	QC	Sample	Found	Units	Rec	Lower	Upper	RPD	Limit	Qual
WG250297													
WG250297PBW	PBW	08/20/08 13:00				U	mg/L		-20	20			
WG250297LCSW	LCSW	08/20/08 13:01	PCN30192	260		264	mg/L	101.5	80	120			
L71226-05DUP	DUP	08/20/08 13:13			6520	6506	mg/L				0.2	20	

Sodium, dissolved M200.7 ICP

ACZ ID	Type	Analyzed	PCN/SCN	QC	Sample	Found	Units	Rec	Lower	Upper	RPD	Limit	Qual
WG250638													
WG250638ICV	ICV	08/27/08 2:05	II080818-1	100		100.53	mg/L	100.5	95	105			
WG250638ICB	ICB	08/27/08 2:09				U	mg/L		-0.9	0.9			
WG250638LFB	LFB	08/27/08 2:22	II080811-3	98.21624		101.22	mg/L	103.1	85	115			
L71043-01AS	AS	08/27/08 2:28	II080811-3	98.21624	53.2	150.2	mg/L	98.8	85	115			
L71043-01ASD	ASD	08/27/08 2:32	II080811-3	98.21624	53.2	149.12	mg/L	97.7	85	115	0.72	20	

Sulfate 300.0 - Ion Chromatography

ACZ ID	Type	Analyzed	PCN/SCN	QC	Sample	Found	Units	Rec	Lower	Upper	RPD	Limit	Qual
WG249769													
WG249769ICV	ICV	08/11/08 15:32	WI080521-1	50.1		49.38	mg/L	98.6	90	110			
WG249769ICB	ICB	08/11/08 15:50				U	mg/L		-1.5	1.5			
WG250973													
WG250973ICV	ICV	09/02/08 8:21	WI080822-1	50.1		50.12	mg/L	100	90	110			
WG250973ICB	ICB	09/02/08 8:39				U	mg/L		-1.5	1.5			
WG250973LFB	LFB	09/02/08 8:57	WI080702-9	30		30.27	mg/L	100.9	90	110			
L71205-02AS	AS	09/02/08 10:09	WI080702-9	30	14.4	43.62	mg/L	97.4	90	110			
L71205-01DUP	DUP	09/02/08 11:40			178	174.6	mg/L				1.9	20	

ACZ Laboratories, Inc.
2773 Downhill Drive Steamboat Springs, CO 80487 (800) 334-5493

Inorganic Extended Qualifier Report

Hydro Geo Chem, Inc.

ACZ Project ID: ***L71205***

ACZ ID	WORKNUM	PARAMETER	METHOD	QUAL	DESCRIPTION
L71205-01	WG250973	Fluoride	M300.0 - Ion Chromatography	RA	Relative Percent Difference (RPD) was not used for data validation because the sample concentration is too low for accurate evaluation (< 10x MDL).
	WG250118	Nitrite as N, dissolved	M353.2 - Automated Cadmium Reduction	RA	Relative Percent Difference (RPD) was not used for data validation because the sample concentration is too low for accurate evaluation (< 10x MDL).
L71205-02	WG250973	Fluoride	M300.0 - Ion Chromatography	RA	Relative Percent Difference (RPD) was not used for data validation because the sample concentration is too low for accurate evaluation (< 10x MDL).
	WG250118	Nitrite as N, dissolved	M353.2 - Automated Cadmium Reduction	RA	Relative Percent Difference (RPD) was not used for data validation because the sample concentration is too low for accurate evaluation (< 10x MDL).
	WG250396	Total Alkalinity	SM2320B - Titration	N1	See Case Narrative.

Hydro Geo Chem, Inc. ACZ Project ID: ***L71205***

No certification qualifiers associated with this analysis

ACZ Laboratories, Inc.
2773 Downhill Drive Steamboat Springs, CO 80487 (800) 334-5493

Sample Receipt

Hydro Geo Chem, Inc.
8720000

ACZ Project ID: L71205
Date Received: 8/16/2008
Received By:
Date Printed: 8/16/2008

Receipt Verification

	YES	NO	NA
1) Does this project require special handling procedures such as CLP protocol?			X
2) Are the custody seals on the cooler intact?			X
3) Are the custody seals on the sample containers intact?			X
4) Is there a Chain of Custody or other directive shipping papers present?	X		
5) Is the Chain of Custody complete?	X		
6) Is the Chain of Custody in agreement with the samples received?	X		
7) Is there enough sample for all requested analyses?	X		
8) Are all samples within holding times for requested analyses?	X		
9) Were all sample containers received intact?	X		
10) Are the temperature blanks present?			X
11) Are the trip blanks (VOA and/or Cyanide) present?			X
12) Are samples requiring no headspace, headspace free?			X
13) Do the samples that require a Foreign Soils Permit have one?			X

Exceptions: If you answered no to any of the above questions, please describe

N/A

Contact (For any discrepancies, the client must be contacted)

N/A

Shipping Containers

Cooler Id	Temp (°C)	Rad (µR/hr)
2098	2.1	14

Client must contact ACZ Project Manager if analysis should not proceed for samples received outside of thermal preservation acceptance criteria.

Notes

ACZ Laboratories, Inc.
2773 Downhill Drive Steamboat Springs, CO 80487 (800) 334-5493

Sample Receipt

Hydro Geo Chem, Inc.
8720000

ACZ Project ID: L71205
Date Received: 8/16/2008
Received By:

Sample Container Preservation

SAMPLE	CLIENT ID	R < 2	G < 2	BK < 2	Y< 2	YG< 2	B< 2	O < 2	T >12	N/A	RAD	ID
L71205-01	GGOOSE 547		Y									
L71205-02	TM-02A		Y									

Sample Container Preservation Legend

Abbreviation	Description	Container Type	Preservative/Limits
R	Raw/Nitric	RED	pH must be < 2
B	Filtered/Sulfuric	BLUE	pH must be < 2
BK	Filtered/Nitric	BLACK	pH must be < 2
G	Filtered/Nitric	GREEN	pH must be < 2
O	Raw/Sulfuric	ORANGE	pH must be < 2
P	Raw/NaOH	PURPLE	pH must be > 12 *
T	Raw/NaOH Zinc Acetate	TAN	pH must be > 12
Y	Raw/Sulfuric	YELLOW	pH must be < 2
YG	Raw/Sulfuric	YELLOW GLASS	pH must be < 2
N/A	No preservative needed	Not applicable	
RAD	Gamma/Beta dose rate	Not applicable	must be < 250 µR/hr

* pH check performed by analyst prior to sample preparation

Sample IDs Reviewed By: _____

L71205

ACZ Laboratories, Inc.

2773 Downhill Drive Steamboat Springs, CO 80487 (800) 334-5493

CHAIN of CUSTODY

Report to:

Name:	Dan Simpson
Company:	Hydro Geo Chem, Inc.
E-mail:	dans@hgcinc.com
Address:	51 West Wetmore Road, Suite 101
	Tucson, Arizona 85705
Telephone:	520-293-1500 x133

Copy of Report to:

Name:	Rebecca Sawyer
Company:	Freeport-McMoRan Copper Queen Branch
E-mail:	Rebecca_Sawyer@fmi.com
Telephone:	520-432-6206

Invoice to:

Name:	Jim Norris
Company:	Hydro Geo Chem, Inc.
E-mail:	jimn@hgcinc.com
Address:	51 West Wetmore Road, Suite 101
	Tucson, Arizona 85705
Telephone:	520-293-1500 x112

If sample(s) received past holding time (HT), or if insufficient HT remains to complete analysis before expiration, shall ACZ proceed with requested short HT analyses? YES [X] NO [ ]

If "NO" then ACZ will contact client for further instruction. If neither "YES" nor "NO" is indicated, ACZ will proceed with the requested analyses, even if HT is expired, and data will be qualified.

PROJECT INFORMATION

Quote #:	FMCQB-GW
Project/PO #:	8720000
Reporting state for compliance testing:	Arizona
Sampler's Name:	Mark Arneson
Are any samples NRC licensable material?	No

ANALYSES REQUESTED *(attach list or use quote number)*

SAMPLE IDENTIFICATION	DATE:TIME	Matrix	# of Containers	FMCQB-GW							
GGOOSE 547	08/15/08: 11:50	GW	3	X							
TM-02A	08/15/08: 15:30	GW	3	X							

Matrix: SW (Surface Water) · GW (Ground Water) · WW (Waste Water) · DW (Drinking Water) · SL (Sludge) · SO (Soil) · OL (Oil) · Other (Specify)

REMARKS

Please refer to ACZ's terms & conditions located on the reverse side of this COC.

RELINQUISHED BY:	DATE:TIME	RECEIVED BY:	DATE:TIME
	8/16/08 4:30	MSS	8-16-08 11:09

FRMAD050.03.05.02 White - Return with sample. Yellow - Retain for your records.

ACZ Laboratories, Inc.
2773 Downhill Drive Steamboat Springs, CO 80487 (800) 334-5493

Analytical Report

September 05, 2008

Report to:
Dan Simpson
Hydro Geo Chem, Inc.
51 West Wetmore Road Suite 101
Tuscon, AZ 85705

Bill to:
Accounts Payable
Hydro Geo Chem, Inc.
P. O. Box 97220
Phoenix, AZ 85060

cc: Jim Norris

Project ID: 8720000
ACZ Project ID: L71107

Dan Simpson:

Enclosed are the analytical results for sample(s) submitted to ACZ Laboratories, Inc. (ACZ) on August 13, 2008. This project has been assigned to ACZ's project number, L71107. Please reference this number in all future inquiries.

All analyses were performed according to ACZ's Quality Assurance Plan, version 12.0. The enclosed results relate only to the samples received under L71107. Each section of this report has been reviewed and approved by the appropriate Laboratory Supervisor, or a qualified substitute.

Except as noted, the test results for the methods and parameters listed on ACZ's current NELAC certificate letter (#ACZ) meet all requirements of NELAC.

This report shall be used or copied only in its entirety. ACZ is not responsible for the consequences arising from the use of a partial report.

All samples and sub-samples associated with this project will be disposed of after October 05, 2008. If the samples are determined to be hazardous, additional charges apply for disposal (typically less than $10/sample). If you would like the samples to be held longer than ACZ's stated policy or to be returned, please contact your Project Manager or Customer Service Representative for further details and associated costs. ACZ retains analytical reports for five years.

If you have any questions or other needs, please contact your Project Manager.

S. Habermehl

Scott Habermehl has reviewed and approved this report.

ACZ Laboratories, Inc.
2773 Downhill Drive Steamboat Springs, CO 80487 (800) 334-5493

Inorganic Analytical Results

Hydro Geo Chem, Inc.
Project ID: 8720000
Sample ID: AWC-03

ACZ Sample ID: ***L71107-01***
Date Sampled: *08/12/08 09:45*
Date Received: *08/13/08*
Sample Matrix: *Ground Water*

Inorganic Prep

Parameter	EPA Method	Result	Qual	XQ	Units	MDL	PQL	Date	Analyst
Total Hot Plate Digestion	M200.2 ICP							08/21/08 20:07	jws

Metals Analysis

Parameter	EPA Method	Result	Qual	XQ	Units	MDL	PQL	Date	Analyst
Aluminum, dissolved	M200.7 ICP		U		mg/L	0.03	0.2	08/22/08 22:29	ear/aeh
Barium, dissolved	M200.7 ICP	0.345			mg/L	0.003	0.02	08/22/08 22:29	ear/aeh
Boron, dissolved	M200.7 ICP	0.04	B		mg/L	0.01	0.05	08/22/08 22:29	ear/aeh
Calcium, dissolved	M200.7 ICP	62.8		*	mg/L	0.2	1	08/22/08 22:29	ear/aeh
Iron, dissolved	M200.7 ICP		U		mg/L	0.02	0.05	08/22/08 22:29	ear/aeh
Iron, total	M200.7 ICP	0.02	B		mg/L	0.02	0.05	08/26/08 17:33	ear/aeh
Magnesium, dissolved	M200.7 ICP	8.6			mg/L	0.2	1	08/22/08 22:29	ear/aeh
Manganese, dissolved	M200.7 ICP		U		mg/L	0.005	0.03	08/22/08 22:29	ear/aeh
Manganese, total	M200.7 ICP		U		mg/L	0.005	0.03	08/26/08 17:33	ear/aeh
Potassium, dissolved	M200.7 ICP	2.1			mg/L	0.3	2	08/22/08 22:29	ear/aeh
Silica, total	M200.7 ICP	34.7			mg/L	0.4	2	08/26/08 17:33	ear/aeh
Sodium, dissolved	M200.7 ICP	22.8			mg/L	0.3	2	08/22/08 22:29	ear/aeh
Strontium, dissolved	M200.7 ICP	0.59			mg/L	0.01	0.05	08/22/08 22:29	ear/aeh

** Please refer to Qualifier Reports for details.*

ACZ Laboratories, Inc.
2773 Downhill Drive Steamboat Springs, CO 80487 (800) 334-5493

Inorganic Analytical Results

Hydro Geo Chem, Inc.
Project ID: 8720000
Sample ID: AWC-03

ACZ Sample ID: ***L71107-01***
Date Sampled: *08/12/08 09:45*
Date Received: *08/13/08*
Sample Matrix: *Ground Water*

Wet Chemistry

Parameter	EPA Method	Result	Qual	XQ	Units	MDL	PQL	Date	Analyst
Alkalinity as CaCO3	SM2320B - Titration								
Bicarbonate as CaCO3		156			mg/L	2	20	08/14/08 0:00	tbd
Carbonate as CaCO3		5	B		mg/L	2	20	08/14/08 0:00	tbd
Hydroxide as CaCO3			U		mg/L	2	20	08/14/08 0:00	tbd
Total Alkalinity		162			mg/L	2	20	08/14/08 0:00	tbd
Carbon, total organic (TOC)	SM5310B	5		*	mg/L	1	5	08/19/08 19:04	scp
Cation-Anion Balance	Calculation								
Cation-Anion Balance		3.2			%			09/04/08 0:00	calc
Sum of Anions		4.6			meq/L	0.1	0.5	09/04/08 0:00	calc
Sum of Cations		4.9			meq/L	0.1	0.5	09/04/08 0:00	calc
Chloride	M300.0 - Ion Chromatography	15.5		*	mg/L	0.5	3	08/21/08 6:26	aml
Coliforms, fecal	SM9222D - Membrane Filter	0	H	*	#/100ml	1	5	08/13/08 13:20	kah
Conductivity @25C	SM2510B	463			umhos/cm	1	10	08/14/08 22:10	tbd
Fluoride	M300.0 - Ion Chromatography	0.2	B	*	mg/L	0.1	0.5	08/21/08 6:26	aml
Nitrate as N, dissolved	Calculation: NO3NO2 minus NO2	2.28			mg/L	0.02	0.1	09/04/08 0:00	calc
Nitrate/Nitrite as N, dissolved	M353.2 - Automated Cadmium Reduction	2.28		*	mg/L	0.02	0.1	08/13/08 20:21	pjb
Nitrite as N, dissolved	M353.2 - Automated Cadmium Reduction		U	*	mg/L	0.01	0.05	08/13/08 20:21	pjb
Nitrogen, ammonia	M350.1 - Automated Phenate		U	*	mg/L	0.05	0.5	09/03/08 14:11	ccp
Phosphorus, ortho dissolved	M365.1 - Automated Ascorbic Acid	0.05		*	mg/L	0.01	0.05	08/13/08 21:55	pjb
Residue, Filterable (TDS) @180C	SM2540C	290			mg/L	10	20	08/14/08 17:07	tbd
Residue, Non-Filterable (TSS) @105C	SM2540D		U	*	mg/L	5	20	08/18/08 14:52	gkj
Sulfate	300.0 - Ion Chromatography	38.8			mg/L	0.5	3	08/21/08 6:26	aml
Sulfide as S	376.2 - Methylene Blue		U	*	mg/L	0.02	0.1	08/14/08 13:08	kah
TDS (calculated)	Calculation	260			mg/L	10	50	09/04/08 0:00	calc
TDS (ratio - measured/calculated)	Calculation	1.12						09/04/08 0:00	calc
Turbidity	M180.1 - Nephelometric	0.2	B		NTU	0.1	0.5	08/13/08 16:24	tbd

Arizona license number: AZ0102

ACZ Laboratories, Inc.
2773 Downhill Drive Steamboat Springs, CO 80487 (800) 334-5493

Inorganic Analytical Results

Hydro Geo Chem, Inc.
Project ID: 8720000
Sample ID: AWC-04

ACZ Sample ID: ***L71107-02***
Date Sampled: *08/12/08 10:20*
Date Received: *08/13/08*
Sample Matrix: *Ground Water*

Inorganic Prep

Parameter	EPA Method	Result	Qual	XQ	Units	MDL	PQL	Date	Analyst
Total Hot Plate Digestion	M200.2 ICP							08/21/08 20:23	jws

Metals Analysis

Parameter	EPA Method	Result	Qual	XQ	Units	MDL	PQL	Date	Analyst
Aluminum, dissolved	M200.7 ICP		U		mg/L	0.03	0.2	08/25/08 22:09	ear/aeh
Barium, dissolved	M200.7 ICP	0.551			mg/L	0.003	0.02	08/25/08 22:09	ear/aeh
Boron, dissolved	M200.7 ICP	0.04	B		mg/L	0.01	0.05	08/25/08 22:09	ear/aeh
Calcium, dissolved	M200.7 ICP	88.7			mg/L	0.2	1	08/25/08 22:09	ear/aeh
Iron, dissolved	M200.7 ICP		U		mg/L	0.02	0.05	08/25/08 22:09	ear/aeh
Iron, total	M200.7 ICP	0.05	B		mg/L	0.02	0.05	08/26/08 17:44	ear/aeh
Magnesium, dissolved	M200.7 ICP	11.6			mg/L	0.2	1	08/25/08 22:09	ear/aeh
Manganese, dissolved	M200.7 ICP		U		mg/L	0.005	0.03	08/25/08 22:09	ear/aeh
Manganese, total	M200.7 ICP		U		mg/L	0.005	0.03	08/26/08 17:44	ear/aeh
Potassium, dissolved	M200.7 ICP	2.6			mg/L	0.3	2	08/26/08 13:36	aeh
Silica, total	M200.7 ICP	35.3			mg/L	0.4	2	08/26/08 17:44	ear/aeh
Sodium, dissolved	M200.7 ICP	22.8			mg/L	0.3	2	08/25/08 22:09	ear/aeh
Strontium, dissolved	M200.7 ICP	0.66			mg/L	0.01	0.05	08/25/08 22:09	ear/aeh

ACZ Laboratories, Inc.
2773 Downhill Drive Steamboat Springs, CO 80487 (800) 334-5493

Inorganic Analytical Results

Hydro Geo Chem, Inc.
Project ID: 8720000
Sample ID: AWC-04

ACZ Sample ID: ***L71107-02***
Date Sampled: *08/12/08 10:20*
Date Received: *08/13/08*
Sample Matrix: *Ground Water*

Wet Chemistry

Parameter	EPA Method	Result	Qual	XQ	Units	MDL	PQL	Date	Analyst
Alkalinity as CaCO3	SM2320B - Titration								
Bicarbonate as CaCO3		206			mg/L	2	20	08/14/08 0:00	tbd
Carbonate as CaCO3			U		mg/L	2	20	08/14/08 0:00	tbd
Hydroxide as CaCO3			U		mg/L	2	20	08/14/08 0:00	tbd
Total Alkalinity		206			mg/L	2	20	08/14/08 0:00	tbd
Carbon, total organic (TOC)	SM5310B	7		*	mg/L	1	5	08/19/08 19:33	scp
Cation-Anion Balance	Calculation								
Cation-Anion Balance		3.2			%			09/04/08 0:00	calc
Sum of Anions		6.0			meq/L	0.1	0.5	09/04/08 0:00	calc
Sum of Cations		6.4			meq/L	0.1	0.5	09/04/08 0:00	calc
Chloride	M300.0 - Ion Chromatography	47.5		*	mg/L	0.5	3	08/21/08 7:20	aml
Coliforms, fecal	SM9222D - Membrane Filter	0	H	*	#/100ml	1	5	08/13/08 13:30	kah
Conductivity @25C	SM2510B	614			umhos/cm	1	10	08/14/08 22:18	tbd
Fluoride	M300.0 - Ion Chromatography	0.1	B	*	mg/L	0.1	0.5	08/21/08 7:20	aml
Nitrate as N, dissolved	Calculation: NO3NO2 minus NO2	1.94			mg/L	0.02	0.1	09/04/08 0:00	calc
Nitrate/Nitrite as N, dissolved	M353.2 - Automated Cadmium Reduction	1.94		*	mg/L	0.02	0.1	08/13/08 20:22	pjb
Nitrite as N, dissolved	M353.2 - Automated Cadmium Reduction		U	*	mg/L	0.01	0.05	08/13/08 20:22	pjb
Nitrogen, ammonia	M350.1 - Automated Phenate		U	*	mg/L	0.05	0.5	09/03/08 14:12	ccp
Phosphorus, ortho dissolved	M365.1 - Automated Ascorbic Acid	0.06		*	mg/L	0.01	0.05	08/13/08 21:52	pjb
Residue, Filterable (TDS) @180C	SM2540C	380			mg/L	10	20	08/14/08 17:08	tbd
Residue, Non-Filterable (TSS) @105C	SM2540D		U	*	mg/L	5	20	08/18/08 14:54	gkj
Sulfate	300.0 - Ion Chromatography	21.6			mg/L	0.5	3	08/21/08 7:20	aml
Sulfide as S	376.2 - Methylene Blue		U	*	mg/L	0.02	0.1	08/14/08 13:14	kah
TDS (calculated)	Calculation	328			mg/L	10	50	09/04/08 0:00	calc
TDS (ratio - measured/calculated)	Calculation	1.16						09/04/08 0:00	calc
Turbidity	M180.1 - Nephelometric	0.3	B		NTU	0.1	0.5	08/13/08 16:25	tbd

Arizona license number: AZ0102

ACZ Laboratories, Inc.
2773 Downhill Drive Steamboat Springs, CO 80487 (800) 334-5493

Inorganic Analytical Results

Hydro Geo Chem, Inc.
Project ID: 8720000
Sample ID: AWC-05

ACZ Sample ID: ***L71107-03***
Date Sampled: *08/12/08 09:40*
Date Received: *08/13/08*
Sample Matrix: *Ground Water*

Inorganic Prep

Parameter	EPA Method	Result	Qual	XQ	Units	MDL	PQL	Date	Analyst
Total Hot Plate Digestion	M200.2 ICP							08/21/08 20:39	jws

Metals Analysis

Parameter	EPA Method	Result	Qual	XQ	Units	MDL	PQL	Date	Analyst
Aluminum, dissolved	M200.7 ICP		U		mg/L	0.03	0.2	08/25/08 22:19	ear/aeh
Barium, dissolved	M200.7 ICP	0.306			mg/L	0.003	0.02	08/25/08 22:19	ear/aeh
Boron, dissolved	M200.7 ICP	0.07			mg/L	0.01	0.05	08/25/08 22:19	ear/aeh
Calcium, dissolved	M200.7 ICP	50.6			mg/L	0.2	1	08/25/08 22:19	ear/aeh
Iron, dissolved	M200.7 ICP		U		mg/L	0.02	0.05	08/25/08 22:19	ear/aeh
Iron, total	M200.7 ICP		U		mg/L	0.02	0.05	08/26/08 17:48	ear/aeh
Magnesium, dissolved	M200.7 ICP	6.2			mg/L	0.2	1	08/25/08 22:19	ear/aeh
Manganese, dissolved	M200.7 ICP		U		mg/L	0.005	0.03	08/25/08 22:19	ear/aeh
Manganese, total	M200.7 ICP		U		mg/L	0.005	0.03	08/26/08 17:48	ear/aeh
Potassium, dissolved	M200.7 ICP	2.2			mg/L	0.3	2	08/26/08 13:46	aeh
Silica, total	M200.7 ICP	37.7			mg/L	0.4	2	08/26/08 17:48	ear/aeh
Sodium, dissolved	M200.7 ICP	35.6			mg/L	0.3	2	08/25/08 22:19	ear/aeh
Strontium, dissolved	M200.7 ICP	0.62			mg/L	0.01	0.05	08/25/08 22:19	ear/aeh

ACZ Laboratories, Inc.
2773 Downhill Drive Steamboat Springs, CO 80487 (800) 334-5493

Inorganic Analytical Results

Hydro Geo Chem, Inc.
Project ID: 8720000
Sample ID: AWC-05

ACZ Sample ID: ***L71107-03***
Date Sampled: *08/12/08 09:40*
Date Received: *08/13/08*
Sample Matrix: *Ground Water*

Wet Chemistry

Parameter	EPA Method	Result	Qual	XQ	Units	MDL	PQL	Date	Analyst
Alkalinity as CaCO3	SM2320B - Titration								
Bicarbonate as CaCO3		164			mg/L	2	20	08/14/08 0:00	tbd
Carbonate as CaCO3		8	B		mg/L	2	20	08/14/08 0:00	tbd
Hydroxide as CaCO3			U		mg/L	2	20	08/14/08 0:00	tbd
Total Alkalinity		172			mg/L	2	20	08/14/08 0:00	tbd
Carbon, total organic (TOC)	SM5310B	5		*	mg/L	1	5	08/19/08 19:47	scp
Cation-Anion Balance	Calculation								
Cation-Anion Balance		3.4			%			09/04/08 0:00	calc
Sum of Anions		4.3			meq/L	0.1	0.5	09/04/08 0:00	calc
Sum of Cations		4.6			meq/L	0.1	0.5	09/04/08 0:00	calc
Chloride	M300.0 - Ion Chromatography	16.1		*	mg/L	0.5	3	08/21/08 7:39	aml
Coliforms, fecal	SM9222D - Membrane Filter	0	H	*	#/100ml	1	5	08/13/08 13:40	kah
Conductivity @25C	SM2510B	434			umhos/cm	1	10	08/14/08 22:26	tbd
Fluoride	M300.0 - Ion Chromatography	0.1	B	*	mg/L	0.1	0.5	08/21/08 7:39	aml
Nitrate as N, dissolved	Calculation: NO3NO2 minus NO2	2.02			mg/L	0.02	0.1	09/04/08 0:00	calc
Nitrate/Nitrite as N, dissolved	M353.2 - Automated Cadmium Reduction	2.02		*	mg/L	0.02	0.1	08/13/08 20:23	pjb
Nitrite as N, dissolved	M353.2 - Automated Cadmium Reduction		U	*	mg/L	0.01	0.05	08/13/08 20:23	pjb
Nitrogen, ammonia	M350.1 - Automated Phenate		U	*	mg/L	0.05	0.5	09/03/08 14:13	ccp
Phosphorus, ortho dissolved	M365.1 - Automated Ascorbic Acid	0.06		*	mg/L	0.01	0.05	08/13/08 21:54	pjb
Residue, Filterable (TDS) @180C	SM2540C	280			mg/L	10	20	08/15/08 14:32	jlf
Residue, Non-Filterable (TSS) @105C	SM2540D		U	*	mg/L	5	20	08/18/08 14:55	gkj
Sulfate	300.0 - Ion Chromatography	14.9			mg/L	0.5	3	08/21/08 7:39	aml
Sulfide as S	376.2 - Methylene Blue		U	*	mg/L	0.02	0.1	08/14/08 13:21	kah
TDS (calculated)	Calculation	242			mg/L	10	50	09/04/08 0:00	calc
TDS (ratio - measured/calculated)	Calculation	1.16						09/04/08 0:00	calc
Turbidity	M180.1 - Nephelometric	0.2	B		NTU	0.1	0.5	08/13/08 16:26	tbd

Arizona license number: AZ0102

Report Header Explanations

Batch	A distinct set of samples analyzed at a specific time
Found	Value of the QC Type of interest
Limit	Upper limit for RPD, in %.
Lower	Lower Recovery Limit, in % (except for LCSS, mg/Kg)
MDL	Method Detection Limit. Same as Minimum Reporting Limit. Allows for instrument and annual fluctuations.
PCN/SCN	A number assigned to reagents/standards to trace to the manufacturer's certificate of analysis
PQL	Practical Quantitation Limit, typically 5 times the MDL.
QC	True Value of the Control Sample or the amount added to the Spike
Rec	Amount of the true value or spike added recovered, in % (except for LCSS, mg/Kg)
RPD	Relative Percent Difference, calculation used for Duplicate QC Types
Upper	Upper Recovery Limit, in % (except for LCSS, mg/Kg)
Sample	Value of the Sample of interest

QC Sample Types

AS	Analytical Spike (Post Digestion)	*LCSWD*	Laboratory Control Sample - Water Duplicate
ASD	Analytical Spike (Post Digestion) Duplicate	*LFB*	Laboratory Fortified Blank
CCB	Continuing Calibration Blank	*LFM*	Laboratory Fortified Matrix
CCV	Continuing Calivation Verification standard	*LFMD*	Laboratory Fortified Matrix Duplicate
DUP	Sample Duplicate	*LRB*	Laboratory Reagent Blank
ICB	Initial Calibration Blank	*MS*	Matrix Spike
ICV	Initial Calibration Verification standard	*MSD*	Matrix Spike Duplicate
ICSAB	Inter-element Correction Standard - A plus B solutions	*PBS*	Prep Blank - Soil
LCSS	Laboratory Control Sample - Soil	*PBW*	Prep Blank - Water
LCSSD	Laboratory Control Sample - Soil Duplicate	*PQV*	Practical Quantitation Verification standard
LCSW	Laboratory Control Sample - Water	*SDL*	Serial Dilution

QC Sample Type Explanations

Blanks	Verifies that there is no or minimal contamination in the prep method or calibration procedure.
Control Samples	Verifies the accuracy of the method, including the prep procedure.
Duplicates	Verifies the precision of the instrument and/or method.
Spikes/Fortified Matrix	Determines sample matrix interferences, if any.
Standard	Verifies the validity of the calibration.

ACZ Qualifiers (Qual)

B	Analyte concentration detected at a value between MDL and PQL.
H	Analysis exceeded method hold time. pH is a field test with an immediate hold time.
U	Analyte was analyzed for but not detected at the indicated MDL

Method References

(1)	EPA 600/4-83-020. Methods for Chemical Analysis of Water and Wastes, March 1983.
(2)	EPA 600/R-93-100. Methods for the Determination of Inorganic Substances in Environmental Samples, August 1993.
(3)	EPA 600/R-94-111. Methods for the Determination of Metals in Environmental Samples - Supplement I, May 1994.
(5)	EPA SW-846. Test Methods for Evaluating Solid Waste, Third Edition with Update III, December 1996.
(6)	Standard Methods for the Examination of Water and Wastewater, 19th edition, 1995.

Comments

(1)	QC results calculated from raw data. Results may vary slightly if the rounded values are used in the calculations.
(2)	Soil, Sludge, and Plant matrices for Inorganic analyses are reported on a dry weight basis.
(3)	Animal matrices for Inorganic analyses are reported on an "as received" basis.

Hydro Geo Chem, Inc. ACZ Project ID: ***L71107***

Project ID: 8720000

Alkalinity as CaCO3 SM2320B - Titration

ACZ ID	Type	Analyzed	PCN/SCN	QC	Sample	Found	Units	Rec	Lower	Upper	RPD	Limit	Qual
WG249962													
WG249962PBW2	PBW	08/14/08 15:05				U	mg/L		-20	20			
WG249962LCSW5	LCSW	08/14/08 15:16	WC080814-1	820.0001		776.2	mg/L	94.7	90	110			
WG249962PBW3	PBW	08/14/08 18:05				U	mg/L		-20	20			
WG249962LCSW8	LCSW	08/14/08 18:16	WC080814-1	820.0001		780	mg/L	95.1	90	110			
WG249962PBW4	PBW	08/14/08 21:17				U	mg/L		-20	20			
WG249962LCSW11	LCSW	08/14/08 21:29	WC080814-1	820.0001		780.8	mg/L	95.2	90	110			
L71110-01DUP	DUP	08/14/08 22:55			60	61.3	mg/L				2.1	20	
WG249962LCSW14	LCSW	08/15/08 0:29	WC080814-1	820.0001		783	mg/L	95.5	90	110			

Aluminum, dissolved M200.7 ICP

ACZ ID	Type	Analyzed	PCN/SCN	QC	Sample	Found	Units	Rec	Lower	Upper	RPD	Limit	Qual
WG250458													
WG250458ICV	ICV	08/22/08 20:27	II080818-1	2		2.031	mg/L	101.6	95	105			
WG250458ICB	ICB	08/22/08 20:31				U	mg/L		-0.09	0.09			
WG250458LFB	LFB	08/22/08 20:45	II080811-3	1		1.031	mg/L	103.1	85	115			
L71074-01AS	AS	08/22/08 21:44	II080811-3	1	.05	1.087	mg/L	103.7	85	115			
L71074-01ASD	ASD	08/22/08 21:48	II080811-3	1	.05	1.078	mg/L	102.8	85	115	0.83	20	
WG250461													
WG250461ICV	ICV	08/25/08 21:49	II080818-1	2		1.998	mg/L	99.9	95	105			
WG250461ICB	ICB	08/25/08 21:53				U	mg/L		-0.09	0.09			
WG250461LFB	LFB	08/25/08 22:06	II080811-3	1		1.011	mg/L	101.1	85	115			
L71107-02AS	AS	08/25/08 22:13	II080811-3	1	U	1.018	mg/L	101.8	85	115			
L71107-02ASD	ASD	08/25/08 22:16	II080811-3	1	U	1.011	mg/L	101.1	85	115	0.69	20	

Barium, dissolved M200.7 ICP

ACZ ID	Type	Analyzed	PCN/SCN	QC	Sample	Found	Units	Rec	Lower	Upper	RPD	Limit	Qual
WG250458													
WG250458ICV	ICV	08/22/08 20:27	II080818-1	2		2.0795	mg/L	104	95	105			
WG250458ICB	ICB	08/22/08 20:31				U	mg/L		-0.009	0.009			
WG250458LFB	LFB	08/22/08 20:45	II080811-3	.5		.5308	mg/L	106.2	85	115			
L71074-01AS	AS	08/22/08 21:44	II080811-3	.5	.125	.6424	mg/L	103.5	85	115			
L71074-01ASD	ASD	08/22/08 21:48	II080811-3	.5	.125	.6382	mg/L	102.6	85	115	0.66	20	
WG250461													
WG250461ICV	ICV	08/25/08 21:49	II080818-1	2		2.0197	mg/L	101	95	105			
WG250461ICB	ICB	08/25/08 21:53				U	mg/L		-0.009	0.009			
WG250461LFB	LFB	08/25/08 22:06	II080811-3	.5		.5197	mg/L	103.9	85	115			
L71107-02AS	AS	08/25/08 22:13	II080811-3	.5	.551	1.0524	mg/L	100.3	85	115			
L71107-02ASD	ASD	08/25/08 22:16	II080811-3	.5	.551	1.0512	mg/L	100	85	115	0.11	20	

Hydro Geo Chem, Inc. ACZ Project ID: ***L71107***
Project ID: 8720000

Boron, dissolved M200.7 ICP

ACZ ID	Type	Analyzed	PCN/SCN	QC	Sample	Found	Units	Rec	Lower	Upper	RPD	Limit	Qual
WG250458													
WG250458ICV	ICV	08/22/08 20:27	I080818-1	2		1.947	mg/L	97.4	95	105			
WG250458ICB	ICB	08/22/08 20:31				U	mg/L		-0.03	0.03			
WG250458LFB	LFB	08/22/08 20:45	I080811-3	.5005		.522	mg/L	104.3	85	115			
L71074-01AS	AS	08/22/08 21:44	I080811-3	.5005	.06	.577	mg/L	103.3	85	115			
L71074-01ASD	ASD	08/22/08 21:48	I080811-3	.5005	.06	.577	mg/L	103.3	85	115	0	20	
WG250461													
WG250461ICV	ICV	08/25/08 21:49	I080818-1	2		2.008	mg/L	100.4	95	105			
WG250461ICB	ICB	08/25/08 21:53				U	mg/L		-0.03	0.03			
WG250461LFB	LFB	08/25/08 22:06	I080811-3	.5005		.544	mg/L	108.7	85	115			
L71107-02AS	AS	08/25/08 22:13	I080811-3	.5005	.04	.584	mg/L	108.7	85	115			
L71107-02ASD	ASD	08/25/08 22:16	I080811-3	.5005	.04	.58	mg/L	107.9	85	115	0.69	20	

Calcium, dissolved M200.7 ICP

ACZ ID	Type	Analyzed	PCN/SCN	QC	Sample	Found	Units	Rec	Lower	Upper	RPD	Limit	Qual
WG250458													
WG250458ICV	ICV	08/22/08 20:27	I080818-1	100		96.57	mg/L	96.6	95	105			
WG250458ICB	ICB	08/22/08 20:31				U	mg/L		-0.6	0.6			
WG250458LFB	LFB	08/22/08 20:45	I080811-3	67.97008		68.2	mg/L	100.3	85	115			
L71074-01AS	AS	08/22/08 21:44	I080811-3	67.97008	209	262.8	mg/L	79.2	85	115			M1
L71074-01ASD	ASD	08/22/08 21:48	I080811-3	67.97008	209	262.95	mg/L	79.4	85	115	0.06	20	M1
WG250461													
WG250461ICV	ICV	08/25/08 21:49	I080818-1	100		100.39	mg/L	100.4	95	105			
WG250461ICB	ICB	08/25/08 21:53				U	mg/L		-0.6	0.6			
WG250461LFB	LFB	08/25/08 22:06	I080811-3	67.97008		71.5	mg/L	105.2	85	115			
L71107-02AS	AS	08/25/08 22:13	I080811-3	67.97008	88.7	151.03	mg/L	91.7	85	115			
L71107-02ASD	ASD	08/25/08 22:16	I080811-3	67.97008	88.7	151.21	mg/L	92	85	115	0.12	20	

Carbon, total organic (TOC) SM5310B

ACZ ID	Type	Analyzed	PCN/SCN	QC	Sample	Found	Units	Rec	Lower	Upper	RPD	Limit	Qual
WG250195													
WG250195ICV	ICV	08/19/08 14:34	WI080718-3	75		74.1	mg/L	98.8	90	110			
WG250195ICB	ICB	08/19/08 14:48				U	mg/L		-3	3			
WG250195LFB1	LFB	08/19/08 15:02	WI080714-2	50		46.2	mg/L	92.4	90	110			
L71104-03AS	AS	08/19/08 18:50	WI080714-2	50	10	58.7	mg/L	97.4	90	110			
L71107-01DUP	DUP	08/19/08 19:18			5	4.1	mg/L				19.8	20	RA
WG250195LFB2	LFB	08/20/08 12:12	WI080714-2	50		47	mg/L	94	90	110			

Hydro Geo Chem, Inc. ACZ Project ID: ***L71107***
Project ID: 8720000

Chloride M300.0 - Ion Chromatography

ACZ ID	Type	Analyzed	PCN/SCN	QC	Sample	Found	Units	Rec	Lower	Upper	RPD	Limit	Qual
WG249769													
WG249769ICV	ICV	08/11/08 15:32	WI080521-1	19.98		20.49	mg/L	102.6	90	110			
WG249769ICB	ICB	08/11/08 15:50				U	mg/L		-1.5	1.5			
WG250293													
WG250293ICV	ICV	08/11/08 15:32	WI080521-1	19.98		20.49	mg/L	102.6	90	110			
WG250293ICB	ICB	08/11/08 15:50				U	mg/L		-1.5	1.5			
WG250293ICV1	ICV	08/20/08 23:29	WI080521-1	19.98		20.29	mg/L	101.6	90	110			
WG250293ICB1	ICB	08/20/08 23:48				U	mg/L		-1.5	1.5			
WG250293LFB	LFB	08/21/08 0:06	WI080702-9	30		28.81	mg/L	96	90	110			
L71074-05AS	AS	08/21/08 4:56	WI080702-9	300	47	381.1	mg/L	111.4	90	110			M1
L71074-05DUP	DUP	08/21/08 5:14			47	47.3	mg/L				0.6	20	RA

Conductivity @25C SM2510B

ACZ ID	Type	Analyzed	PCN/SCN	QC	Sample	Found	Units	Rec	Lower	Upper	RPD	Limit	Qual
WG249962													
WG249962LCSW1	LCSW	08/14/08 12:06	PCN29501	1408.8		1439	µmhos/cm	102.1	90	110			
WG249962LCSW4	LCSW	08/14/08 15:06	PCN29501	1408.8		1425	µmhos/cm	101.1	90	110			
WG249962LCSW7	LCSW	08/14/08 18:07	PCN29501	1408.8		1421	µmhos/cm	100.9	90	110			
WG249962LCSW10	LCSW	08/14/08 21:18	PCN29501	1408.8		1423	µmhos/cm	101	90	110			
L71110-01DUP	DUP	08/14/08 22:55			554	550	µmhos/cm				0.7	20	
WG249962LCSW13	LCSW	08/15/08 0:18	PCN29501	1408.8		1428	µmhos/cm	101.4	90	110			

Fluoride M300.0 - Ion Chromatography

ACZ ID	Type	Analyzed	PCN/SCN	QC	Sample	Found	Units	Rec	Lower	Upper	RPD	Limit	Qual
WG249769													
WG249769ICV	ICV	08/11/08 15:32	WI080521-1	4		4.07	mg/L	101.8	90	110			
WG249769ICB	ICB	08/11/08 15:50				U	mg/L		-0.3	0.3			
WG250293													
WG250293ICV	ICV	08/11/08 15:32	WI080521-1	4		4.07	mg/L	101.8	90	110			
WG250293ICB	ICB	08/11/08 15:50				U	mg/L		-0.3	0.3			
WG250293ICV1	ICV	08/20/08 23:29	WI080521-1	4		4.12	mg/L	103	90	110			
WG250293ICB1	ICB	08/20/08 23:48				.18	mg/L		-0.3	0.3			
WG250293LFB	LFB	08/21/08 0:06	WI080702-9	1.5		1.44	mg/L	96	90	110			
L71074-05AS	AS	08/21/08 4:56	WI080702-9	15	1	16.8	mg/L	105.3	90	110			
L71074-05DUP	DUP	08/21/08 5:14			1	1.3	mg/L				26.1	20	RA

Hydro Geo Chem, Inc. ACZ Project ID: ***L71107***

Project ID: 8720000

Iron, dissolved M200.7 ICP

ACZ ID	Type	Analyzed	PCN/SCN	QC	Sample	Found	Units	Rec	Lower	Upper	RPD	Limit	Qual
WG250458													
WG250458ICV	ICV	08/22/08 20:27	I080818-1	2		1.945	mg/L	97.3	95	105			
WG250458ICB	ICB	08/22/08 20:31				U	mg/L		-0.06	0.06			
WG250458LFB	LFB	08/22/08 20:45	I080811-3	1		1.052	mg/L	105.2	85	115			
L71074-01AS	AS	08/22/08 21:44	I080811-3	1	U	1.06	mg/L	106	85	115			
L71074-01ASD	ASD	08/22/08 21:48	I080811-3	1	U	1.034	mg/L	103.4	85	115	2.48	20	
WG250461													
WG250461ICV	ICV	08/25/08 21:49	I080818-1	2		1.975	mg/L	98.8	95	105			
WG250461ICB	ICB	08/25/08 21:53				U	mg/L		-0.06	0.06			
WG250461LFB	LFB	08/25/08 22:06	I080811-3	1		1.078	mg/L	107.8	85	115			
L71107-02AS	AS	08/25/08 22:13	I080811-3	1	U	1.091	mg/L	109.1	85	115			
L71107-02ASD	ASD	08/25/08 22:16	I080811-3	1	U	1.085	mg/L	108.5	85	115	0.55	20	

Iron, total M200.7 ICP

ACZ ID	Type	Analyzed	PCN/SCN	QC	Sample	Found	Units	Rec	Lower	Upper	RPD	Limit	Qual
WG250628													
WG250628ICV	ICV	08/26/08 16:53	I080820-1	2		1.925	mg/L	96.3	95	105			
WG250628ICB	ICB	08/26/08 16:57				U	mg/L		-0.06	0.06			
WG250403LRB	LRB	08/26/08 17:12				U	mg/L		-0.044	0.044			
WG250403LFB	LFB	08/26/08 17:15	I080811-3	1		1.082	mg/L	108.2	85	115			
L71104-02LFM	LFM	08/26/08 17:22	I080811-3	1	2.78	3.704	mg/L	92.4	70	130			
L71104-02LFMD	LFMD	08/26/08 17:26	I080811-3	1	2.78	3.748	mg/L	96.8	70	130	1.18	20	
L71113-03LFM	LFM	08/26/08 18:49	I080811-3	1	.14	1.156	mg/L	101.6	70	130			
L71113-03LFMD	LFMD	08/26/08 18:53	I080811-3	1	.14	1.189	mg/L	104.9	70	130	2.81	20	

Magnesium, dissolved M200.7 ICP

ACZ ID	Type	Analyzed	PCN/SCN	QC	Sample	Found	Units	Rec	Lower	Upper	RPD	Limit	Qual
WG250458													
WG250458ICV	ICV	08/22/08 20:27	I080818-1	100		99.56	mg/L	99.6	95	105			
WG250458ICB	ICB	08/22/08 20:31				U	mg/L		-0.6	0.6			
WG250458LFB	LFB	08/22/08 20:45	I080811-3	49.96908		51.22	mg/L	102.5	85	115			
L71074-01AS	AS	08/22/08 21:44	I080811-3	49.96908	50.7	99.45	mg/L	97.6	85	115			
L71074-01ASD	ASD	08/22/08 21:48	I080811-3	49.96908	50.7	98.93	mg/L	96.5	85	115	0.52	20	
WG250461													
WG250461ICV	ICV	08/25/08 21:49	I080818-1	100		101.47	mg/L	101.5	95	105			
WG250461ICB	ICB	08/25/08 21:53				U	mg/L		-0.6	0.6			
WG250461LFB	LFB	08/25/08 22:06	I080811-3	49.96908		52.02	mg/L	104.1	85	115			
L71107-02AS	AS	08/25/08 22:13	I080811-3	49.96908	11.6	62.87	mg/L	102.6	85	115			
L71107-02ASD	ASD	08/25/08 22:16	I080811-3	49.96908	11.6	62.44	mg/L	101.7	85	115	0.69	20	

Hydro Geo Chem, Inc. ACZ Project ID: ***L71107***
Project ID: 8720000

Manganese, dissolved M200.7 ICP

ACZ ID	Type	Analyzed	PCN/SCN	QC	Sample	Found	Units	Rec	Lower	Upper	RPD	Limit	Qual
WG250458													
WG250458ICV	ICV	08/22/08 20:27	I080818-1	2		1.9549	mg/L	97.7	95	105			
WG250458ICB	ICB	08/22/08 20:31				U	mg/L		-0.015	0.015			
WG250458LFB	LFB	08/22/08 20:45	I080811-3	.5		.5377	mg/L	107.5	85	115			
L71074-01AS	AS	08/22/08 21:44	I080811-3	.5	.441	.9455	mg/L	100.9	85	115			
L71074-01ASD	ASD	08/22/08 21:48	I080811-3	.5	.441	.9385	mg/L	99.5	85	115	0.74	20	
WG250461													
WG250461ICV	ICV	08/25/08 21:49	I080818-1	2		1.9924	mg/L	99.6	95	105			
WG250461ICB	ICB	08/25/08 21:53				U	mg/L		-0.015	0.015			
WG250461LFB	LFB	08/25/08 22:06	I080811-3	.5		.5604	mg/L	112.1	85	115			
L71107-02AS	AS	08/25/08 22:13	I080811-3	.5	U	.5688	mg/L	113.8	85	115			
L71107-02ASD	ASD	08/25/08 22:16	I080811-3	.5	U	.5666	mg/L	113.3	85	115	0.39	20	

Manganese, total M200.7 ICP

ACZ ID	Type	Analyzed	PCN/SCN	QC	Sample	Found	Units	Rec	Lower	Upper	RPD	Limit	Qual
WG250628													
WG250628ICV	ICV	08/26/08 16:53	I080820-1	2		1.949	mg/L	97.5	95	105			
WG250628ICB	ICB	08/26/08 16:57				U	mg/L		-0.015	0.015			
WG250403LRB	LRB	08/26/08 17:12				U	mg/L		-0.011	0.011			
WG250403LFB	LFB	08/26/08 17:15	I080811-3	.5		.5621	mg/L	112.4	85	115			
L71104-02LFM	LFM	08/26/08 17:22	I080811-3	.5	.057	.5919	mg/L	107	70	130			
L71104-02LFMD	LFMD	08/26/08 17:26	I080811-3	.5	.057	.5963	mg/L	107.9	70	130	0.74	20	
L71113-03LFM	LFM	08/26/08 18:49	I080811-3	.5	U	.5257	mg/L	105.1	70	130			
L71113-03LFMD	LFMD	08/26/08 18:53	I080811-3	.5	U	.5248	mg/L	105	70	130	0.17	20	

Nitrate/Nitrite as N, dissolved M353.2 - Automated Cadmium Reduction

ACZ ID	Type	Analyzed	PCN/SCN	QC	Sample	Found	Units	Rec	Lower	Upper	RPD	Limit	Qual
WG249944													
WG249944ICV	ICV	08/13/08 20:02	WI080613-1	2.416		2.432	mg/L	100.7	90	110			
WG249944ICB	ICB	08/13/08 20:03				U	mg/L		-0.06	0.06			
WG249944LFB1	LFB	08/13/08 20:06	WI080312-1	2		1.931	mg/L	96.6	90	110			
L71095-01AS	AS	08/13/08 20:08	WI080312-1	2	.03	1.974	mg/L	97.2	90	110			
L71095-02DUP	DUP	08/13/08 20:10			.04	.039	mg/L				2.5	20	RA
WG249944LFB2	LFB	08/13/08 20:42	WI080312-1	2		1.967	mg/L	98.4	90	110			

Nitrite as N, dissolved M353.2 - Automated Cadmium Reduction

ACZ ID	Type	Analyzed	PCN/SCN	QC	Sample	Found	Units	Rec	Lower	Upper	RPD	Limit	Qual
WG249944													
WG249944ICV	ICV	08/13/08 20:02	WI080613-1	.609		.628	mg/L	103.1	90	110			
WG249944ICB	ICB	08/13/08 20:03				U	mg/L		-0.03	0.03			
WG249944LFB1	LFB	08/13/08 20:06	WI080312-1	1		.977	mg/L	97.7	90	110			
L71095-01AS	AS	08/13/08 20:08	WI080312-1	1		.962	mg/L	96.2	90	110			
L71095-02DUP	DUP	08/13/08 20:10				U	mg/L				0	20	RA
WG249944LFB2	LFB	08/13/08 20:42	WI080312-1	1		1.009	mg/L	100.9	90	110			

Hydro Geo Chem, Inc. ACZ Project ID: ***L71107***
Project ID: 8720000

Nitrogen, ammonia M350.1 - Automated Phenate

ACZ ID	Type	Analyzed	PCN/SCN	QC	Sample	Found	Units	Rec	Lower	Upper	RPD	Limit	Qual
WG251099													
WG251099ICV	ICV	09/03/08 14:01	WI080903-3	.999		.984	mg/L	98.5	90	110			
WG251099ICB	ICB	09/03/08 14:02				U	mg/L		-0.15	0.15			
WG251099LFB	LFB	09/03/08 14:03	WI080903-5	3		2.971	mg/L	99	90	110			
L70958-08DUP	DUP	09/03/08 14:07			.13	.138	mg/L				6	20	RA
WG251099ICV1	ICV	09/03/08 14:43	WI080903-3	.999		.977	mg/L	97.8	90	110			
WG251099ICB1	ICB	09/03/08 14:44				U	mg/L		-0.15	0.15			
L70958-06AS	AS	09/03/08 14:46	WI080903-5	3	U	3.021	mg/L	100.7	90	110			

Phosphorus, ortho dissolved M365.1 - Automated Ascorbic Acid

ACZ ID	Type	Analyzed	PCN/SCN	QC	Sample	Found	Units	Rec	Lower	Upper	RPD	Limit	Qual
WG249947													
WG249947ICV	ICV	08/13/08 21:42	WI080401-4	.65228		.65	mg/L	99.7	90	110			
WG249947ICB	ICB	08/13/08 21:43				U	mg/L		-0.03	0.03			
WG249947LFB	LFB	08/13/08 21:45	WI080730-3	.5		.507	mg/L	101.4	90	110			
L71104-01AS	AS	08/13/08 21:47	WI080730-3	.5	.05	.585	mg/L	107	90	110			
L71104-02DUP	DUP	08/13/08 21:49			.06	.062	mg/L				3.3	20	RA

Potassium, dissolved M200.7 ICP

ACZ ID	Type	Analyzed	PCN/SCN	QC	Sample	Found	Units	Rec	Lower	Upper	RPD	Limit	Qual
WG250458													
WG250458ICV	ICV	08/22/08 20:27	II080818-1	20		20.61	mg/L	103.1	95	105			
WG250458ICB	ICB	08/22/08 20:31				U	mg/L		-0.9	0.9			
WG250458LFB	LFB	08/22/08 20:45	II080811-3	99.76186		105.88	mg/L	106.1	85	115			
L71074-01AS	AS	08/22/08 21:44	II080811-3	99.76186	6.3	114.34	mg/L	108.3	85	115			
L71074-01ASD	ASD	08/22/08 21:48	II080811-3	99.76186	6.3	112.84	mg/L	106.8	85	115	1.32	20	
WG250548													
WG250548ICV	ICV	08/26/08 11:25	II080818-1	20		20.53	mg/L	102.7	95	105			
WG250548ICB	ICB	08/26/08 11:28				U	mg/L		-0.9	0.9			
WG250611													
WG250611LFB	LFB	08/26/08 13:33	II080811-3	99.76186		107.19	mg/L	107.4	85	115			
L71107-02AS	AS	08/26/08 13:39	II080811-3	99.76186	2.6	114.46	mg/L	112.1	85	115			
L71107-02ASD	ASD	08/26/08 13:43	II080811-3	99.76186	2.6	114.45	mg/L	112.1	85	115	0.01	20	

Residue, Filterable (TDS) @180C SM2540C

ACZ ID	Type	Analyzed	PCN/SCN	QC	Sample	Found	Units	Rec	Lower	Upper	RPD	Limit	Qual
WG250005													
WG250005PBW	PBW	08/14/08 16:45				U	mg/L		-20	20			
WG250005LCSW	LCSW	08/14/08 16:46	PCN30201	260		272	mg/L	104.6	80	120			
L71165-01DUP	DUP	08/14/08 17:14			930	922	mg/L				0.9	20	
WG250081													
WG250081PBW	PBW	08/15/08 14:30				U	mg/L		-20	20			
WG250081LCSW	LCSW	08/15/08 14:31	PCN30201	260		278	mg/L	106.9	80	120			
L71113-01DUP	DUP	08/15/08 14:45			1390	1416	mg/L				1.9	20	

Hydro Geo Chem, Inc. ACZ Project ID: ***L71107***
Project ID: 8720000

Residue, Non-Filterable (TSS) @105C SM2540D

ACZ ID	Type	Analyzed	PCN/SCN	QC	Sample	Found	Units	Rec	Lower	Upper	RPD	Limit	Qual
WG250162													
WG250162PBW	PBW	08/18/08 14:45				U	mg/L		-15	15			
WG250162LCSW	LCSW	08/18/08 14:46	PCN30192	160		143	mg/L	89.4	80	120			
L71113-04DUP	DUP	08/18/08 15:03			U	U	mg/L				0	20	RA

Silica, total M200.7 ICP

ACZ ID	Type	Analyzed	PCN/SCN	QC	Sample	Found	Units	Rec	Lower	Upper	RPD	Limit	Qual
WG250628													
WG250628ICV	ICV	08/26/08 16:53	II080820-1	42.8		44.47	mg/L	103.9	95	105			
WG250628ICB	ICB	08/26/08 16:57				U	mg/L		-1.2	1.2			
WG250403LRB	LRB	08/26/08 17:12				U	mg/L		-0.88	0.88			
WG250403LFB	LFB	08/26/08 17:15	II080811-3	21.4		24.45	mg/L	114.3	85	115			
L71104-02LFM	LFM	08/26/08 17:22	II080811-3	21.4	37.1	52.48	mg/L	71.9	70	130			
L71104-02LFMD	LFMD	08/26/08 17:26	II080811-3	21.4	37.1	55.45	mg/L	85.7	70	130	5.5	20	

Sodium, dissolved M200.7 ICP

ACZ ID	Type	Analyzed	PCN/SCN	QC	Sample	Found	Units	Rec	Lower	Upper	RPD	Limit	Qual
WG250458													
WG250458ICV	ICV	08/22/08 20:27	II080818-1	100		102.68	mg/L	102.7	95	105			
WG250458ICB	ICB	08/22/08 20:31				U	mg/L		-0.9	0.9			
WG250458LFB	LFB	08/22/08 20:45	II080811-3	98.21624		104.19	mg/L	106.1	85	115			
L71074-01AS	AS	08/22/08 21:44	II080811-3	98.21624	45.3	147.69	mg/L	104.2	85	115			
L71074-01ASD	ASD	08/22/08 21:48	II080811-3	98.21624	45.3	146.56	mg/L	103.1	85	115	0.77	20	
WG250461													
WG250461ICV	ICV	08/25/08 21:49	II080818-1	100		101.31	mg/L	101.3	95	105			
WG250461ICB	ICB	08/25/08 21:53				U	mg/L		-0.9	0.9			
WG250461LFB	LFB	08/25/08 22:06	II080811-3	98.21624		100.69	mg/L	102.5	85	115			
L71107-02AS	AS	08/25/08 22:13	II080811-3	98.21624	22.8	121.36	mg/L	100.4	85	115			
L71107-02ASD	ASD	08/25/08 22:16	II080811-3	98.21624	22.8	120.5	mg/L	99.5	85	115	0.71	20	

Strontium, dissolved M200.7 ICP

ACZ ID	Type	Analyzed	PCN/SCN	QC	Sample	Found	Units	Rec	Lower	Upper	RPD	Limit	Qual
WG250458													
WG250458ICV	ICV	08/22/08 20:27	II080818-1	2		2.106	mg/L	105.3	95	105			
WG250458ICB	ICB	08/22/08 20:31				U	mg/L		-0.03	0.03			
WG250458LFB	LFB	08/22/08 20:45	II080811-3	.5		.545	mg/L	109	85	115			
L71074-01AS	AS	08/22/08 21:44	II080811-3	.5	.8	1.28	mg/L	96	85	115			
L71074-01ASD	ASD	08/22/08 21:48	II080811-3	.5	.8	1.275	mg/L	95	85	115	0.39	20	
WG250461													
WG250461ICV	ICV	08/25/08 21:49	II080818-1	2		2.077	mg/L	103.9	95	105			
WG250461ICB	ICB	08/25/08 21:53				U	mg/L		-0.03	0.03			
WG250461LFB	LFB	08/25/08 22:06	II080811-3	.5		.548	mg/L	109.6	85	115			
L71107-02AS	AS	08/25/08 22:13	II080811-3	.5	.66	1.179	mg/L	103.8	85	115			
L71107-02ASD	ASD	08/25/08 22:16	II080811-3	.5	.66	1.171	mg/L	102.2	85	115	0.68	20	

Hydro Geo Chem, Inc. ACZ Project ID: ***L71107***

Project ID: 8720000

Sulfate 300.0 - Ion Chromatography

ACZ ID	Type	Analyzed	PCN/SCN	QC	Sample	Found	Units	Rec	Lower	Upper	RPD	Limit	Qual
WG249769													
WG249769ICV	ICV	08/11/08 15:32	WI080521-1	50.1		49.38	mg/L	98.6	90	110			
WG249769ICB	ICB	08/11/08 15:50				U	mg/L		-1.5	1.5			
WG250293													
WG250293ICV	ICV	08/11/08 15:32	WI080521-1	50.1		49.34	mg/L	98.5	90	110			
WG250293ICB	ICB	08/11/08 15:50				U	mg/L		-1.5	1.5			
WG250293ICV1	ICV	08/20/08 23:29	WI080521-1	50.1		49	mg/L	97.8	90	110			
WG250293ICB1	ICB	08/20/08 23:48				.91	mg/L		-1.5	1.5			
WG250293LFB	LFB	08/21/08 0:06	WI080702-9	30		27.86	mg/L	92.9	90	110			
L71074-05AS	AS	08/21/08 17:53	WI080702-9	600	1160	1764	mg/L	100.7	90	110			
L71074-05DUP	DUP	08/21/08 18:11			1160	1148	mg/L				1	20	

Sulfide as S 376.2 - Methylene Blue

ACZ ID	Type	Analyzed	PCN/SCN	QC	Sample	Found	Units	Rec	Lower	Upper	RPD	Limit	Qual
WG249966													
WG249966ICV	ICV	08/14/08 10:59	WC080814-7	.388		.355	mg/L	91.5	90	110			
WG249966ICB	ICB	08/14/08 11:05				U	mg/L		-0.06	0.06			
WG249966LFB	LFB	08/14/08 11:11	WC080814-9	.3191067		.36	mg/L	112.8	80	120			
L71107-03AS	AS	08/14/08 13:27	WC080814-9	.3191067	U	.231	mg/L	72.4	75	125			M2
L71107-03DUP	DUP	08/14/08 13:47			U	U	mg/L				0	20	RA

Turbidity M180.1 - Nephelometric

ACZ ID	Type	Analyzed	PCN/SCN	QC	Sample	Found	Units	Rec	Lower	Upper	RPD	Limit	Qual
WG249940													
WG249940ICV	ICV	08/13/08 16:20	PCN29103	180		184	NTU	102.2	90	110			
WG249940ICB	ICB	08/13/08 16:20				U	NTU		-0.3	0.3			
L71113-04DUP	DUP	08/13/08 16:33			1.5	1.68	NTU				11.3	20	

ACZ Laboratories, Inc.
2773 Downhill Drive Steamboat Springs, CO 80487 (800) 334-5493

Inorganic Extended Qualifier Report

Hydro Geo Chem, Inc.

ACZ Project ID: ***L71107***

ACZ ID	WORKNUM	PARAMETER	METHOD	QUAL	DESCRIPTION
L71107-01	WG250458	Calcium, dissolved	M200.7 ICP	M1	Matrix spike recovery was high, the recovery of the associated control sample (LCS or LFB) was acceptable.
	WG250195	Carbon, total organic (TOC)	SM5310B	RA	Relative Percent Difference (RPD) was not used for data validation because the sample concentration is too low for accurate evaluation (< 10x MDL).
	WG250293	Chloride	M300.0 - Ion Chromatography	M1	Matrix spike recovery was high, the recovery of the associated control sample (LCS or LFB) was acceptable.
			M300.0 - Ion Chromatography	RA	Relative Percent Difference (RPD) was not used for data validation because the sample concentration is too low for accurate evaluation (< 10x MDL).
	WG249912	Coliforms, fecal	SM9222D - Membrane Filter	A5	Incubator/water bath temperature was outside method requirements.
			SM9222D - Membrane Filter	HE	Analysis performed past holding time. Method holding time is less than or equal to 7 days and sample was received with less than half of the holding time remaining (refer to item C5 of ACZ's Terms & Conditions).
	WG250293	Fluoride	M300.0 - Ion Chromatography	RA	Relative Percent Difference (RPD) was not used for data validation because the sample concentration is too low for accurate evaluation (< 10x MDL).
	WG249944	Nitrate/Nitrite as N, dissolved	M353.2 - Automated Cadmium Reduction	RA	Relative Percent Difference (RPD) was not used for data validation because the sample concentration is too low for accurate evaluation (< 10x MDL).
		Nitrite as N, dissolved	M353.2 - Automated Cadmium Reduction	RA	Relative Percent Difference (RPD) was not used for data validation because the sample concentration is too low for accurate evaluation (< 10x MDL).
	WG251099	Nitrogen, ammonia	M350.1 - Automated Phenate	RA	Relative Percent Difference (RPD) was not used for data validation because the sample concentration is too low for accurate evaluation (< 10x MDL).
	WG249947	Phosphorus, ortho dissolved	M365.1 - Automated Ascorbic Acid	RA	Relative Percent Difference (RPD) was not used for data validation because the sample concentration is too low for accurate evaluation (< 10x MDL).
	WG250162	Residue, Non-Filterable (TSS) @105C	SM2540D	RA	Relative Percent Difference (RPD) was not used for data validation because the sample concentration is too low for accurate evaluation (< 10x MDL).
	WG249966	Sulfide as S	376.2 - Methylene Blue	M2	Matrix spike recovery was low, the recovery of the associated control sample (LCS or LFB) was acceptable.
			376.2 - Methylene Blue	RA	Relative Percent Difference (RPD) was not used for data validation because the sample concentration is too low for accurate evaluation (< 10x MDL).

ACZ Laboratories, Inc.
2773 Downhill Drive Steamboat Springs, CO 80487 (800) 334-5493

Inorganic Extended Qualifier Report

Hydro Geo Chem, Inc.

ACZ Project ID: ***L71107***

ACZ ID	WORKNUM	PARAMETER	METHOD	QUAL	DESCRIPTION
L71107-02	WG250195	Carbon, total organic (TOC)	SM5310B	RA	Relative Percent Difference (RPD) was not used for data validation because the sample concentration is too low for accurate evaluation (< 10x MDL).
	WG250293	Chloride	M300.0 - Ion Chromatography	M1	Matrix spike recovery was high, the recovery of the associated control sample (LCS or LFB) was acceptable.
			M300.0 - Ion Chromatography	RA	Relative Percent Difference (RPD) was not used for data validation because the sample concentration is too low for accurate evaluation (< 10x MDL).
	WG249912	Coliforms, fecal	SM9222D - Membrane Filter	A5	Incubator/water bath temperature was outside method requirements.
			SM9222D - Membrane Filter	HE	Analysis performed past holding time. Method holding time is less than or equal to 7 days and sample was received with less than half of the holding time remaining (refer to item C5 of ACZ's Terms & Conditions).
	WG250293	Fluoride	M300.0 - Ion Chromatography	RA	Relative Percent Difference (RPD) was not used for data validation because the sample concentration is too low for accurate evaluation (< 10x MDL).
	WG249944	Nitrate/Nitrite as N, dissolved	M353.2 - Automated Cadmium Reduction	RA	Relative Percent Difference (RPD) was not used for data validation because the sample concentration is too low for accurate evaluation (< 10x MDL).
		Nitrite as N, dissolved	M353.2 - Automated Cadmium Reduction	RA	Relative Percent Difference (RPD) was not used for data validation because the sample concentration is too low for accurate evaluation (< 10x MDL).
	WG251099	Nitrogen, ammonia	M350.1 - Automated Phenate	RA	Relative Percent Difference (RPD) was not used for data validation because the sample concentration is too low for accurate evaluation (< 10x MDL).
	WG249947	Phosphorus, ortho dissolved	M365.1 - Automated Ascorbic Acid	RA	Relative Percent Difference (RPD) was not used for data validation because the sample concentration is too low for accurate evaluation (< 10x MDL).
	WG250162	Residue, Non-Filterable (TSS) @105C	SM2540D	RA	Relative Percent Difference (RPD) was not used for data validation because the sample concentration is too low for accurate evaluation (< 10x MDL).
	WG249966	Sulfide as S	376.2 - Methylene Blue	M2	Matrix spike recovery was low, the recovery of the associated control sample (LCS or LFB) was acceptable.
			376.2 - Methylene Blue	RA	Relative Percent Difference (RPD) was not used for data validation because the sample concentration is too low for accurate evaluation (< 10x MDL).

ACZ Laboratories, Inc.
2773 Downhill Drive Steamboat Springs, CO 80487 (800) 334-5493

Inorganic Extended Qualifier Report

Hydro Geo Chem, Inc.

ACZ Project ID: ***L71107***

ACZ ID	WORKNUM	PARAMETER	METHOD	QUAL	DESCRIPTION
L71107-03	WG250195	Carbon, total organic (TOC)	SM5310B	RA	Relative Percent Difference (RPD) was not used for data validation because the sample concentration is too low for accurate evaluation (< 10x MDL).
	WG250293	Chloride	M300.0 - Ion Chromatography	M1	Matrix spike recovery was high, the recovery of the associated control sample (LCS or LFB) was acceptable.
			M300.0 - Ion Chromatography	RA	Relative Percent Difference (RPD) was not used for data validation because the sample concentration is too low for accurate evaluation (< 10x MDL).
	WG249912	Coliforms, fecal	SM9222D - Membrane Filter	A5	Incubator/water bath temperature was outside method requirements.
			SM9222D - Membrane Filter	HE	Analysis performed past holding time. Method holding time is less than or equal to 7 days and sample was received with less than half of the holding time remaining (refer to item C5 of ACZ's Terms & Conditions).
	WG250293	Fluoride	M300.0 - Ion Chromatography	RA	Relative Percent Difference (RPD) was not used for data validation because the sample concentration is too low for accurate evaluation (< 10x MDL).
	WG249944	Nitrate/Nitrite as N, dissolved	M353.2 - Automated Cadmium Reduction	RA	Relative Percent Difference (RPD) was not used for data validation because the sample concentration is too low for accurate evaluation (< 10x MDL).
		Nitrite as N, dissolved	M353.2 - Automated Cadmium Reduction	RA	Relative Percent Difference (RPD) was not used for data validation because the sample concentration is too low for accurate evaluation (< 10x MDL).
	WG251099	Nitrogen, ammonia	M350.1 - Automated Phenate	RA	Relative Percent Difference (RPD) was not used for data validation because the sample concentration is too low for accurate evaluation (< 10x MDL).
	WG249947	Phosphorus, ortho dissolved	M365.1 - Automated Ascorbic Acid	RA	Relative Percent Difference (RPD) was not used for data validation because the sample concentration is too low for accurate evaluation (< 10x MDL).
	WG250162	Residue, Non-Filterable (TSS) @105C	SM2540D	RA	Relative Percent Difference (RPD) was not used for data validation because the sample concentration is too low for accurate evaluation (< 10x MDL).
	WG249966	Sulfide as S	376.2 - Methylene Blue	M2	Matrix spike recovery was low, the recovery of the associated control sample (LCS or LFB) was acceptable.
			376.2 - Methylene Blue	RA	Relative Percent Difference (RPD) was not used for data validation because the sample concentration is too low for accurate evaluation (< 10x MDL).

Hydro Geo Chem, Inc. ACZ Project ID: ***L71107***

Wet Chemistry

The following parameters are not offered for certification or are not covered by NELAC certificate #ACZ.

Coliforms, fecal	SM9222D - Membrane Filter
Residue, Non-Filterable (TSS) @105C	SM2540D
Sulfide as S	376.2 - Methylene Blue

ACZ Laboratories, Inc.
2773 Downhill Drive Steamboat Springs, CO 80487 (800) 334-5493

Sample Receipt

Hydro Geo Chem, Inc.
8720000

ACZ Project ID: L71107
Date Received: 8/13/2008
Received By:
Date Printed: 8/13/2008

Receipt Verification

	YES	NO	NA
1) Does this project require special handling procedures such as CLP protocol?			X
2) Are the custody seals on the cooler intact?			X
3) Are the custody seals on the sample containers intact?			X
4) Is there a Chain of Custody or other directive shipping papers present?	X		
5) Is the Chain of Custody complete?	X		
6) Is the Chain of Custody in agreement with the samples received?	X		
7) Is there enough sample for all requested analyses?	X		
8) Are all samples within holding times for requested analyses?		X	
9) Were all sample containers received intact?	X		
10) Are the temperature blanks present?			X
11) Are the trip blanks (VOA and/or Cyanide) present?			X
12) Are samples requiring no headspace, headspace free?			X
13) Do the samples that require a Foreign Soils Permit have one?			X

Exceptions: If you answered no to any of the above questions, please describe

Some Holddates are past including Fecal Coliforms.

Contact (For any discrepancies, the client must be contacted)

The client was not contacted.

Shipping Containers

Cooler Id	Temp (°C)	Rad (µR/hr)
2032	0.5	14

Client must contact ACZ Project Manager if analysis should not proceed for samples received outside of thermal preservation acceptance criteria.

Notes

ACZ Laboratories, Inc.
2773 Downhill Drive Steamboat Springs, CO 80487 (800) 334-5493

Sample Receipt

Hydro Geo Chem, Inc.
8720000

ACZ Project ID: L71107
Date Received: 8/13/2008
Received By:

Sample Container Preservation

SAMPLE	CLIENT ID	R < 2	G < 2	BK < 2	Y< 2	YG< 2	B< 2	O < 2	T >12	N/A	RAD	ID
L71107-01	AWC-03	Y	Y			Y			Y			
L71107-02	AWC-04	Y	Y			Y			Y			
L71107-03	AWC-05	Y	Y			Y			Y			

Sample Container Preservation Legend

Abbreviation	Description	Container Type	Preservative/Limits
R	Raw/Nitric	RED	pH must be < 2
B	Filtered/Sulfuric	BLUE	pH must be < 2
BK	Filtered/Nitric	BLACK	pH must be < 2
G	Filtered/Nitric	GREEN	pH must be < 2
O	Raw/Sulfuric	ORANGE	pH must be < 2
P	Raw/NaOH	PURPLE	pH must be > 12 *
T	Raw/NaOH Zinc Acetate	TAN	pH must be > 12
Y	Raw/Sulfuric	YELLOW	pH must be < 2
YG	Raw/Sulfuric	YELLOW GLASS	pH must be < 2
N/A	No preservative needed	Not applicable	
RAD	Gamma/Beta dose rate	Not applicable	must be < 250 µR/hr

* pH check performed by analyst prior to sample preparation

Sample IDs Reviewed By: _____

ACZ Laboratories, Inc.
2773 Downhill Drive Steamboat Springs, CO 80487 (800) 334-5493

Analytical Report

September 05, 2008

Report to:
Dan Simpson
Hydro Geo Chem, Inc.
51 West Wetmore Road Suite 101
Tuscon, AZ 85705

Bill to:
Accounts Payable
Hydro Geo Chem, Inc.
P. O. Box 97220
Phoenix, AZ 85060

cc: Jim Norris

Project ID: 8720000
ACZ Project ID: L71104

Dan Simpson:

Enclosed are the analytical results for sample(s) submitted to ACZ Laboratories, Inc. (ACZ) on August 13, 2008. This project has been assigned to ACZ's project number, L71104. Please reference this number in all future inquiries.

All analyses were performed according to ACZ's Quality Assurance Plan, version 12.0. The enclosed results relate only to the samples received under L71104. Each section of this report has been reviewed and approved by the appropriate Laboratory Supervisor, or a qualified substitute.

Except as noted, the test results for the methods and parameters listed on ACZ's current NELAC certificate letter (#ACZ) meet all requirements of NELAC.

This report shall be used or copied only in its entirety. ACZ is not responsible for the consequences arising from the use of a partial report.

All samples and sub-samples associated with this project will be disposed of after October 05, 2008. If the samples are determined to be hazardous, additional charges apply for disposal (typically less than $10/sample). If you would like the samples to be held longer than ACZ's stated policy or to be returned, please contact your Project Manager or Customer Service Representative for further details and associated costs. ACZ retains analytical reports for five years.

If you have any questions or other needs, please contact your Project Manager.

S. Habermehl

Scott Habermehl has reviewed and approved this report.

ACZ Laboratories, Inc.
2773 Downhill Drive Steamboat Springs, CO 80487 (800) 334-5493

Inorganic Analytical Results

Hydro Geo Chem, Inc.
Project ID: 8720000
Sample ID: AWC-02

ACZ Sample ID: ***L71104-01***
Date Sampled: *08/12/08 10:40*
Date Received: *08/13/08*
Sample Matrix: *Ground Water*

Inorganic Prep

Parameter	EPA Method	Result	Qual	XQ	Units	MDL	PQL	Date	Analyst
Total Hot Plate Digestion	M200.2 ICP							08/19/08 1:05	jws

Metals Analysis

Parameter	EPA Method	Result	Qual	XQ	Units	MDL	PQL	Date	Analyst
Aluminum, dissolved	M200.7 ICP		U		mg/L	0.03	0.2	08/22/08 22:18	ear/aeh
Barium, dissolved	M200.7 ICP	0.494			mg/L	0.003	0.02	08/22/08 22:18	ear/aeh
Boron, dissolved	M200.7 ICP	0.03	B		mg/L	0.01	0.05	08/22/08 22:18	ear/aeh
Calcium, dissolved	M200.7 ICP	66.4		*	mg/L	0.2	1	08/22/08 22:18	ear/aeh
Iron, dissolved	M200.7 ICP		U		mg/L	0.02	0.05	08/22/08 22:18	ear/aeh
Iron, total	M200.7 ICP		U		mg/L	0.02	0.05	08/21/08 22:12	aeh
Magnesium, dissolved	M200.7 ICP	9.1			mg/L	0.2	1	08/22/08 22:18	ear/aeh
Manganese, dissolved	M200.7 ICP		U		mg/L	0.005	0.03	08/22/08 22:18	ear/aeh
Manganese, total	M200.7 ICP		U		mg/L	0.005	0.03	08/21/08 22:12	aeh
Potassium, dissolved	M200.7 ICP	2.1			mg/L	0.3	2	08/22/08 22:18	ear/aeh
Silica, total	M200.7 ICP	32.4		*	mg/L	0.4	2	08/21/08 22:12	aeh
Sodium, dissolved	M200.7 ICP	20.0			mg/L	0.3	2	08/22/08 22:18	ear/aeh
Strontium, dissolved	M200.7 ICP	0.59			mg/L	0.01	0.05	08/22/08 22:18	ear/aeh

ACZ Laboratories, Inc.
2773 Downhill Drive Steamboat Springs, CO 80487 (800) 334-5493

Inorganic Analytical Results

Hydro Geo Chem, Inc.
Project ID: 8720000
Sample ID: AWC-02

ACZ Sample ID: ***L71104-01***
Date Sampled: *08/12/08 10:40*
Date Received: *08/13/08*
Sample Matrix: *Ground Water*

Wet Chemistry

Parameter	EPA Method	Result	Qual	XQ	Units	MDL	PQL	Date	Analyst
Alkalinity as CaCO3	SM2320B - Titration								
Bicarbonate as CaCO3		181			mg/L	2	20	08/14/08 0:00	tbd
Carbonate as CaCO3		5	B		mg/L	2	20	08/14/08 0:00	tbd
Hydroxide as CaCO3			U		mg/L	2	20	08/14/08 0:00	tbd
Total Alkalinity		186			mg/L	2	20	08/14/08 0:00	tbd
Carbon, total organic (TOC)	SM5310B	6		*	mg/L	1	5	08/19/08 18:07	scp
Cation-Anion Balance	Calculation								
Cation-Anion Balance		3.1			%			09/04/08 0:00	calc
Sum of Anions		4.7			meq/L	0.1	0.5	09/04/08 0:00	calc
Sum of Cations		5.0			meq/L	0.1	0.5	09/04/08 0:00	calc
Chloride	M300.0 - Ion Chromatography	17.8		*	mg/L	0.5	3	08/21/08 5:32	aml
Coliforms, fecal	SM9222D - Membrane Filter	0	H	*	#/100ml	1	5	08/13/08 12:51	kah
Conductivity @25C	SM2510B	461			umhos/cm	1	10	08/14/08 21:02	tbd
Fluoride	M300.0 - Ion Chromatography	0.2	B	*	mg/L	0.1	0.5	08/21/08 5:32	aml
Nitrate as N, dissolved	Calculation: NO3NO2 minus NO2	2.42			mg/L	0.02	0.1	09/04/08 0:00	calc
Nitrate/Nitrite as N, dissolved	M353.2 - Automated Cadmium Reduction	2.42		*	mg/L	0.02	0.1	08/13/08 20:14	pjb
Nitrite as N, dissolved	M353.2 - Automated Cadmium Reduction		U	*	mg/L	0.01	0.05	08/13/08 20:14	pjb
Nitrogen, ammonia	M350.1 - Automated Phenate		U	*	mg/L	0.05	0.5	08/22/08 19:24	pjb
Phosphorus, ortho dissolved	M365.1 - Automated Ascorbic Acid	0.05	B	*	mg/L	0.01	0.05	08/13/08 21:46	pjb
Residue, Filterable (TDS) @180C	SM2540C	280			mg/L	10	20	08/14/08 17:03	tbd
Residue, Non-Filterable (TSS) @105C	SM2540D		U	*	mg/L	5	20	08/18/08 14:48	gkj
Sulfate	300.0 - Ion Chromatography	14.3			mg/L	0.5	3	08/21/08 5:32	aml
Sulfide as S	376.2 - Methylene Blue		U	*	mg/L	0.02	0.1	08/14/08 12:29	kah
TDS (calculated)	Calculation	255			mg/L	10	50	09/04/08 0:00	calc
TDS (ratio - measured/calculated)	Calculation	1.10						09/04/08 0:00	calc
Turbidity	M180.1 - Nephelometric	0.4	B		NTU	0.1	0.5	08/13/08 16:21	tbd

Arizona license number: AZ0102

ACZ Laboratories, Inc.
2773 Downhill Drive Steamboat Springs, CO 80487 (800) 334-5493

Inorganic Analytical Results

Hydro Geo Chem, Inc.
Project ID: 8720000
Sample ID: PIONKE

ACZ Sample ID: ***L71104-02***
Date Sampled: *08/12/08 14:00*
Date Received: *08/13/08*
Sample Matrix: *Ground Water*

Inorganic Prep

Parameter	EPA Method	Result	Qual	XQ	Units	MDL	PQL	Date	Analyst
Total Hot Plate Digestion	M200.2 ICP							08/21/08 19:02	jws

Metals Analysis

Parameter	EPA Method	Result	Qual	XQ	Units	MDL	PQL	Date	Analyst
Aluminum, dissolved	M200.7 ICP		U		mg/L	0.03	0.2	08/22/08 22:22	ear/aeh
Barium, dissolved	M200.7 ICP	0.038			mg/L	0.003	0.02	08/22/08 22:22	ear/aeh
Boron, dissolved	M200.7 ICP	0.07			mg/L	0.01	0.05	08/22/08 22:22	ear/aeh
Calcium, dissolved	M200.7 ICP	193		*	mg/L	0.2	1	08/22/08 22:22	ear/aeh
Iron, dissolved	M200.7 ICP	0.02	B		mg/L	0.02	0.05	08/22/08 22:22	ear/aeh
Iron, total	M200.7 ICP	2.78			mg/L	0.02	0.05	08/26/08 17:19	ear/aeh
Magnesium, dissolved	M200.7 ICP	30.3			mg/L	0.2	1	08/22/08 22:22	ear/aeh
Manganese, dissolved	M200.7 ICP		U		mg/L	0.005	0.03	08/22/08 22:22	ear/aeh
Manganese, total	M200.7 ICP	0.057			mg/L	0.005	0.03	08/26/08 17:19	ear/aeh
Potassium, dissolved	M200.7 ICP	4.1			mg/L	0.3	2	08/22/08 22:22	ear/aeh
Silica, total	M200.7 ICP	37.1			mg/L	0.4	2	08/26/08 17:19	ear/aeh
Sodium, dissolved	M200.7 ICP	32.7			mg/L	0.3	2	08/22/08 22:22	ear/aeh
Strontium, dissolved	M200.7 ICP	1.83			mg/L	0.01	0.05	08/22/08 22:22	ear/aeh

ACZ Laboratories, Inc.
2773 Downhill Drive Steamboat Springs, CO 80487 (800) 334-5493

Inorganic Analytical Results

Hydro Geo Chem, Inc.
Project ID: 8720000
Sample ID: PIONKE

ACZ Sample ID: ***L71104-02***
Date Sampled: *08/12/08 14:00*
Date Received: *08/13/08*
Sample Matrix: *Ground Water*

Wet Chemistry

Parameter	EPA Method	Result	Qual	XQ	Units	MDL	PQL	Date	Analyst
Alkalinity as CaCO3	SM2320B - Titration								
Bicarbonate as CaCO3		189			mg/L	2	20	08/14/08 0:00	tbd
Carbonate as CaCO3			U		mg/L	2	20	08/14/08 0:00	tbd
Hydroxide as CaCO3			U		mg/L	2	20	08/14/08 0:00	tbd
Total Alkalinity		189			mg/L	2	20	08/14/08 0:00	tbd
Carbon, total organic (TOC)	SM5310B	5	B	*	mg/L	1	5	08/19/08 18:22	scp
Cation-Anion Balance	Calculation								
Cation-Anion Balance		1.1			%			09/04/08 0:00	calc
Sum of Anions		13.4			meq/L	0.1	0.5	09/04/08 0:00	calc
Sum of Cations		13.7			meq/L	0.1	0.5	09/04/08 0:00	calc
Chloride	M300.0 - Ion Chromatography	19	B	*	mg/L	5	30	08/21/08 5:50	aml
Coliforms, fecal	SM9222D - Membrane Filter	0		*	#/100ml	1	5	08/13/08 13:01	kah
Conductivity @25C	SM2510B	1160			umhos/cm	1	10	08/14/08 21:41	tbd
Fluoride	M300.0 - Ion Chromatography		U	*	mg/L	1	5	08/21/08 5:50	aml
Nitrate as N, dissolved	Calculation: NO3NO2 minus NO2	3.50			mg/L	0.02	0.1	09/04/08 0:00	calc
Nitrate/Nitrite as N, dissolved	M353.2 - Automated Cadmium Reduction	3.50		*	mg/L	0.02	0.1	08/13/08 20:15	pjb
Nitrite as N, dissolved	M353.2 - Automated Cadmium Reduction		U	*	mg/L	0.01	0.05	08/13/08 20:15	pjb
Nitrogen, ammonia	M350.1 - Automated Phenate		U	*	mg/L	0.5	5	08/22/08 19:41	pjb
Phosphorus, ortho dissolved	M365.1 - Automated Ascorbic Acid	0.06		*	mg/L	0.01	0.05	08/13/08 21:48	pjb
Residue, Filterable (TDS) @180C	SM2540C	880			mg/L	10	20	08/14/08 17:04	tbd
Residue, Non-Filterable (TSS) @105C	SM2540D	5	B	*	mg/L	5	20	08/18/08 14:49	gkj
Sulfate	300.0 - Ion Chromatography	423		*	mg/L	5	30	08/21/08 5:50	aml
Sulfide as S	376.2 - Methylene Blue		U	*	mg/L	0.02	0.1	08/14/08 12:48	kah
TDS (calculated)	Calculation	833			mg/L	10	50	09/04/08 0:00	calc
TDS (ratio - measured/calculated)	Calculation	1.06						09/04/08 0:00	calc
Turbidity	M180.1 - Nephelometric	31.0			NTU	0.1	0.5	08/13/08 16:22	tbd

Arizona license number: AZ0102

ACZ Laboratories, Inc.
2773 Downhill Drive Steamboat Springs, CO 80487 (800) 334-5493

Inorganic Analytical Results

Hydro Geo Chem, Inc.
Project ID: 8720000
Sample ID: MCCONNELL265

ACZ Sample ID: ***L71104-03***
Date Sampled: *08/12/08 14:50*
Date Received: *08/13/08*
Sample Matrix: *Ground Water*

Inorganic Prep

Parameter	EPA Method	Result	Qual	XQ	Units	MDL	PQL	Date	Analyst
Total Hot Plate Digestion	M200.2 ICP							08/21/08 19:51	jws

Metals Analysis

Parameter	EPA Method	Result	Qual	XQ	Units	MDL	PQL	Date	Analyst
Aluminum, dissolved	M200.7 ICP		U		mg/L	0.03	0.2	08/22/08 22:25	ear/aeh
Barium, dissolved	M200.7 ICP	0.035			mg/L	0.003	0.02	08/22/08 22:25	ear/aeh
Boron, dissolved	M200.7 ICP	0.11			mg/L	0.01	0.05	08/22/08 22:25	ear/aeh
Calcium, dissolved	M200.7 ICP	306		*	mg/L	0.2	1	08/22/08 22:25	ear/aeh
Iron, dissolved	M200.7 ICP	0.04	B		mg/L	0.02	0.05	08/22/08 22:25	ear/aeh
Iron, total	M200.7 ICP	0.53			mg/L	0.02	0.05	08/26/08 17:30	ear/aeh
Magnesium, dissolved	M200.7 ICP	51.3			mg/L	0.2	1	08/22/08 22:25	ear/aeh
Manganese, dissolved	M200.7 ICP		U		mg/L	0.005	0.03	08/22/08 22:25	ear/aeh
Manganese, total	M200.7 ICP	0.007	B		mg/L	0.005	0.03	08/26/08 17:30	ear/aeh
Potassium, dissolved	M200.7 ICP	5.9			mg/L	0.3	2	08/22/08 22:25	ear/aeh
Silica, total	M200.7 ICP	37.1			mg/L	0.4	2	08/26/08 17:30	ear/aeh
Sodium, dissolved	M200.7 ICP	43.8			mg/L	0.3	2	08/22/08 22:25	ear/aeh
Strontium, dissolved	M200.7 ICP	2.65			mg/L	0.01	0.05	08/22/08 22:25	ear/aeh

ACZ Laboratories, Inc.
2773 Downhill Drive Steamboat Springs, CO 80487 (800) 334-5493

Inorganic Analytical Results

Hydro Geo Chem, Inc.
Project ID: 8720000
Sample ID: MCCONNELL265

ACZ Sample ID: ***L71104-03***
Date Sampled: *08/12/08 14:50*
Date Received: *08/13/08*
Sample Matrix: *Ground Water*

Wet Chemistry

Parameter	EPA Method	Result	Qual	XQ	Units	MDL	PQL	Date	Analyst
Alkalinity as CaCO3	SM2320B - Titration								
Bicarbonate as CaCO3		257			mg/L	2	20	08/14/08 0:00	tbd
Carbonate as CaCO3			U		mg/L	2	20	08/14/08 0:00	tbd
Hydroxide as CaCO3			U		mg/L	2	20	08/14/08 0:00	tbd
Total Alkalinity		257			mg/L	2	20	08/14/08 0:00	tbd
Carbon, total organic (TOC)	SM5310B	10		*	mg/L	1	5	08/19/08 18:36	scp
Cation-Anion Balance	Calculation								
Cation-Anion Balance		1.4			%			09/04/08 0:00	calc
Sum of Anions		21.1			meq/L	0.1	0.5	09/04/08 0:00	calc
Sum of Cations		21.7			meq/L	0.1	0.5	09/04/08 0:00	calc
Chloride	M300.0 - Ion Chromatography	21	B	*	mg/L	5	30	08/21/08 6:08	aml
Coliforms, fecal	SM9222D - Membrane Filter	0		*	#/100ml	1	5	08/13/08 13:11	kah
Conductivity @25C	SM2510B	1720			umhos/cm	1	10	08/14/08 21:49	tbd
Fluoride	M300.0 - Ion Chromatography		U	*	mg/L	1	5	08/21/08 6:08	aml
Nitrate as N, dissolved	Calculation: NO3NO2 minus NO2	2.74			mg/L	0.02	0.1	09/04/08 0:00	calc
Nitrate/Nitrite as N, dissolved	M353.2 - Automated Cadmium Reduction	2.74		*	mg/L	0.02	0.1	08/13/08 20:20	pjb
Nitrite as N, dissolved	M353.2 - Automated Cadmium Reduction		U	*	mg/L	0.01	0.05	08/13/08 20:20	pjb
Nitrogen, ammonia	M350.1 - Automated Phenate		U	*	mg/L	0.05	0.5	09/03/08 14:10	ccp
Phosphorus, ortho dissolved	M365.1 - Automated Ascorbic Acid	0.03	B	*	mg/L	0.01	0.05	08/13/08 21:50	pjb
Residue, Filterable (TDS) @180C	SM2540C	1430			mg/L	10	20	08/14/08 17:05	tbd
Residue, Non-Filterable (TSS) @105C	SM2540D		U	*	mg/L	5	20	08/18/08 14:51	gkj
Sulfate	300.0 - Ion Chromatography	725		*	mg/L	5	30	08/21/08 6:08	aml
Sulfide as S	376.2 - Methylene Blue		U	*	mg/L	0.02	0.1	08/14/08 12:55	kah
TDS (calculated)	Calculation	1320			mg/L	10	50	09/04/08 0:00	calc
TDS (ratio - measured/calculated)	Calculation	1.08						09/04/08 0:00	calc
Turbidity	M180.1 - Nephelometric	3.4			NTU	0.1	0.5	08/13/08 16:23	tbd

Arizona license number: AZ0102

Report Header Explanations

Batch	A distinct set of samples analyzed at a specific time
Found	Value of the QC Type of interest
Limit	Upper limit for RPD, in %.
Lower	Lower Recovery Limit, in % (except for LCSS, mg/Kg)
MDL	Method Detection Limit. Same as Minimum Reporting Limit. Allows for instrument and annual fluctuations.
PCN/SCN	A number assigned to reagents/standards to trace to the manufacturer's certificate of analysis
PQL	Practical Quantitation Limit, typically 5 times the MDL.
QC	True Value of the Control Sample or the amount added to the Spike
Rec	Amount of the true value or spike added recovered, in % (except for LCSS, mg/Kg)
RPD	Relative Percent Difference, calculation used for Duplicate QC Types
Upper	Upper Recovery Limit, in % (except for LCSS, mg/Kg)
Sample	Value of the Sample of interest

QC Sample Types

AS	Analytical Spike (Post Digestion)	*LCSWD*	Laboratory Control Sample - Water Duplicate
ASD	Analytical Spike (Post Digestion) Duplicate	*LFB*	Laboratory Fortified Blank
CCB	Continuing Calibration Blank	*LFM*	Laboratory Fortified Matrix
CCV	Continuing Calivation Verification standard	*LFMD*	Laboratory Fortified Matrix Duplicate
DUP	Sample Duplicate	*LRB*	Laboratory Reagent Blank
ICB	Initial Calibration Blank	*MS*	Matrix Spike
ICV	Initial Calibration Verification standard	*MSD*	Matrix Spike Duplicate
ICSAB	Inter-element Correction Standard - A plus B solutions	*PBS*	Prep Blank - Soil
LCSS	Laboratory Control Sample - Soil	*PBW*	Prep Blank - Water
LCSSD	Laboratory Control Sample - Soil Duplicate	*PQV*	Practical Quantitation Verification standard
LCSW	Laboratory Control Sample - Water	*SDL*	Serial Dilution

QC Sample Type Explanations

Blanks	Verifies that there is no or minimal contamination in the prep method or calibration procedure.
Control Samples	Verifies the accuracy of the method, including the prep procedure.
Duplicates	Verifies the precision of the instrument and/or method.
Spikes/Fortified Matrix	Determines sample matrix interferences, if any.
Standard	Verifies the validity of the calibration.

ACZ Qualifiers (Qual)

B	Analyte concentration detected at a value between MDL and PQL.
H	Analysis exceeded method hold time. pH is a field test with an immediate hold time.
U	Analyte was analyzed for but not detected at the indicated MDL

Method References

(1)	EPA 600/4-83-020. Methods for Chemical Analysis of Water and Wastes, March 1983.
(2)	EPA 600/R-93-100. Methods for the Determination of Inorganic Substances in Environmental Samples, August 1993.
(3)	EPA 600/R-94-111. Methods for the Determination of Metals in Environmental Samples - Supplement I, May 1994.
(5)	EPA SW-846. Test Methods for Evaluating Solid Waste, Third Edition with Update III, December 1996.
(6)	Standard Methods for the Examination of Water and Wastewater, 19th edition, 1995.

Comments

(1)	QC results calculated from raw data. Results may vary slightly if the rounded values are used in the calculations.
(2)	Soil, Sludge, and Plant matrices for Inorganic analyses are reported on a dry weight basis.
(3)	Animal matrices for Inorganic analyses are reported on an "as received" basis.

Hydro Geo Chem, Inc. ACZ Project ID: ***L71104***
Project ID: 8720000

Alkalinity as CaCO3 SM2320B - Titration

ACZ ID	Type	Analyzed	PCN/SCN	QC	Sample	Found	Units	Rec	Lower	Upper	RPD	Limit	Qual
WG249962													
WG249962PBW2	PBW	08/14/08 15:05				U	mg/L		-20	20			
WG249962LCSW5	LCSW	08/14/08 15:16	WC080814-1	820.0001		776.2	mg/L	94.7	90	110			
WG249962PBW3	PBW	08/14/08 18:05				U	mg/L		-20	20			
WG249962LCSW8	LCSW	08/14/08 18:16	WC080814-1	820.0001		780	mg/L	95.1	90	110			
L71104-01DUP	DUP	08/14/08 21:11			186	183.2	mg/L				1.5	20	
WG249962PBW4	PBW	08/14/08 21:17				U	mg/L		-20	20			
WG249962LCSW11	LCSW	08/14/08 21:29	WC080814-1	820.0001		780.8	mg/L	95.2	90	110			
L71110-01DUP	DUP	08/14/08 22:55			60	61.3	mg/L				2.1	20	
WG249962LCSW14	LCSW	08/15/08 0:29	WC080814-1	820.0001		783	mg/L	95.5	90	110			

Aluminum, dissolved M200.7 ICP

ACZ ID	Type	Analyzed	PCN/SCN	QC	Sample	Found	Units	Rec	Lower	Upper	RPD	Limit	Qual
WG250458													
WG250458ICV	ICV	08/22/08 20:27	II080818-1	2		2.031	mg/L	101.6	95	105			
WG250458ICB	ICB	08/22/08 20:31				U	mg/L		-0.09	0.09			
WG250458LFB	LFB	08/22/08 20:45	II080811-3	1		1.031	mg/L	103.1	85	115			
L71074-01AS	AS	08/22/08 21:44	II080811-3	1	.05	1.087	mg/L	103.7	85	115			
L71074-01ASD	ASD	08/22/08 21:48	II080811-3	1	.05	1.078	mg/L	102.8	85	115	0.83	20	

Barium, dissolved M200.7 ICP

ACZ ID	Type	Analyzed	PCN/SCN	QC	Sample	Found	Units	Rec	Lower	Upper	RPD	Limit	Qual
WG250458													
WG250458ICV	ICV	08/22/08 20:27	II080818-1	2		2.0795	mg/L	104	95	105			
WG250458ICB	ICB	08/22/08 20:31				U	mg/L		-0.009	0.009			
WG250458LFB	LFB	08/22/08 20:45	II080811-3	.5		.5308	mg/L	106.2	85	115			
L71074-01AS	AS	08/22/08 21:44	II080811-3	.5	.125	.6424	mg/L	103.5	85	115			
L71074-01ASD	ASD	08/22/08 21:48	II080811-3	.5	.125	.6382	mg/L	102.6	85	115	0.66	20	

Boron, dissolved M200.7 ICP

ACZ ID	Type	Analyzed	PCN/SCN	QC	Sample	Found	Units	Rec	Lower	Upper	RPD	Limit	Qual
WG250458													
WG250458ICV	ICV	08/22/08 20:27	II080818-1	2		1.947	mg/L	97.4	95	105			
WG250458ICB	ICB	08/22/08 20:31				U	mg/L		-0.03	0.03			
WG250458LFB	LFB	08/22/08 20:45	II080811-3	.5005		.522	mg/L	104.3	85	115			
L71074-01AS	AS	08/22/08 21:44	II080811-3	.5005	.06	.577	mg/L	103.3	85	115			
L71074-01ASD	ASD	08/22/08 21:48	II080811-3	.5005	.06	.577	mg/L	103.3	85	115	0	20	

Calcium, dissolved M200.7 ICP

ACZ ID	Type	Analyzed	PCN/SCN	QC	Sample	Found	Units	Rec	Lower	Upper	RPD	Limit	Qual
WG250458													
WG250458ICV	ICV	08/22/08 20:27	II080818-1	100		96.57	mg/L	96.6	95	105			
WG250458ICB	ICB	08/22/08 20:31				U	mg/L		-0.6	0.6			
WG250458LFB	LFB	08/22/08 20:45	II080811-3	67.97008		68.2	mg/L	100.3	85	115			
L71074-01AS	AS	08/22/08 21:44	II080811-3	67.97008	209	262.8	mg/L	79.2	85	115			M1
L71074-01ASD	ASD	08/22/08 21:48	II080811-3	67.97008	209	262.95	mg/L	79.4	85	115	0.06	20	M1

Hydro Geo Chem, Inc. ACZ Project ID: ***L71104***

Project ID: 8720000

Carbon, total organic (TOC) SM5310B

ACZ ID	Type	Analyzed	PCN/SCN	QC	Sample	Found	Units	Rec	Lower	Upper	RPD	Limit	Qual
WG250195													
WG250195ICV	ICV	08/19/08 14:34	WI080718-3	75		74.1	mg/L	98.8	90	110			
WG250195ICB	ICB	08/19/08 14:48				U	mg/L		-3	3			
WG250195LFB1	LFB	08/19/08 15:02	WI080714-2	50		46.2	mg/L	92.4	90	110			
L71074-01AS	AS	08/19/08 15:31	WI080714-2	50	8	55.8	mg/L	95.6	90	110			
L71074-02DUP	DUP	08/19/08 15:59			3	3	mg/L				0	20	RA
L71104-03AS	AS	08/19/08 18:50	WI080714-2	50	10	58.7	mg/L	97.4	90	110			
L71107-01DUP	DUP	08/19/08 19:18			5	4.1	mg/L				19.8	20	RA
WG250195LFB2	LFB	08/20/08 12:12	WI080714-2	50		47	mg/L	94	90	110			

Chloride M300.0 - Ion Chromatography

ACZ ID	Type	Analyzed	PCN/SCN	QC	Sample	Found	Units	Rec	Lower	Upper	RPD	Limit	Qual
WG249769													
WG249769ICV	ICV	08/11/08 15:32	WI080521-1	19.98		20.49	mg/L	102.6	90	110			
WG249769ICB	ICB	08/11/08 15:50				U	mg/L		-1.5	1.5			
WG250293													
WG250293ICV	ICV	08/11/08 15:32	WI080521-1	19.98		20.49	mg/L	102.6	90	110			
WG250293ICB	ICB	08/11/08 15:50				U	mg/L		-1.5	1.5			
WG250293ICV1	ICV	08/20/08 23:29	WI080521-1	19.98		20.29	mg/L	101.6	90	110			
WG250293ICB1	ICB	08/20/08 23:48				U	mg/L		-1.5	1.5			
WG250293LFB	LFB	08/21/08 0:06	WI080702-9	30		28.81	mg/L	96	90	110			
L71074-05AS	AS	08/21/08 4:56	WI080702-9	300	47	381.1	mg/L	111.4	90	110			M1
L71074-05DUP	DUP	08/21/08 5:14			47	47.3	mg/L				0.6	20	RA

Conductivity @25C SM2510B

ACZ ID	Type	Analyzed	PCN/SCN	QC	Sample	Found	Units	Rec	Lower	Upper	RPD	Limit	Qual
WG249962													
WG249962LCSW1	LCSW	08/14/08 12:06	PCN29501	1408.8		1439	umhos/cm	102.1	90	110			
WG249962LCSW4	LCSW	08/14/08 15:06	PCN29501	1408.8		1425	umhos/cm	101.1	90	110			
WG249962LCSW7	LCSW	08/14/08 18:07	PCN29501	1408.8		1421	umhos/cm	100.9	90	110			
L71104-01DUP	DUP	08/14/08 21:11			461	459	umhos/cm				0.4	20	
WG249962LCSW10	LCSW	08/14/08 21:18	PCN29501	1408.8		1423	umhos/cm	101	90	110			
L71110-01DUP	DUP	08/14/08 22:55			554	550	umhos/cm				0.7	20	
WG249962LCSW13	LCSW	08/15/08 0:18	PCN29501	1408.8		1428	umhos/cm	101.4	90	110			

Hydro Geo Chem, Inc. ACZ Project ID: ***L71104***

Project ID: 8720000

Fluoride M300.0 - Ion Chromatography

ACZ ID	Type	Analyzed	PCN/SCN	QC	Sample	Found	Units	Rec	Lower	Upper	RPD	Limit	Qual
WG249769													
WG249769ICV	ICV	08/11/08 15:32	WI080521-1	4		4.07	mg/L	101.8	90	110			
WG249769ICB	ICB	08/11/08 15:50				U	mg/L		-0.3	0.3			
WG250293													
WG250293ICV	ICV	08/11/08 15:32	WI080521-1	4		4.07	mg/L	101.8	90	110			
WG250293ICB	ICB	08/11/08 15:50				U	mg/L		-0.3	0.3			
WG250293ICV1	ICV	08/20/08 23:29	WI080521-1	4		4.12	mg/L	103	90	110			
WG250293ICB1	ICB	08/20/08 23:48				.18	mg/L		-0.3	0.3			
WG250293LFB	LFB	08/21/08 0:06	WI080702-9	1.5		1.44	mg/L	96	90	110			
L71074-05AS	AS	08/21/08 4:56	WI080702-9	15	1	16.8	mg/L	105.3	90	110			
L71074-05DUP	DUP	08/21/08 5:14			1	1.3	mg/L				26.1	20	RA

Iron, dissolved M200.7 ICP

ACZ ID	Type	Analyzed	PCN/SCN	QC	Sample	Found	Units	Rec	Lower	Upper	RPD	Limit	Qual
WG250458													
WG250458ICV	ICV	08/22/08 20:27	II080818-1	2		1.945	mg/L	97.3	95	105			
WG250458ICB	ICB	08/22/08 20:31				U	mg/L		-0.06	0.06			
WG250458LFB	LFB	08/22/08 20:45	II080811-3	1		1.052	mg/L	105.2	85	115			
L71074-01AS	AS	08/22/08 21:44	II080811-3	1	U	1.06	mg/L	106	85	115			
L71074-01ASD	ASD	08/22/08 21:48	II080811-3	1	U	1.034	mg/L	103.4	85	115	2.48	20	

Iron, total M200.7 ICP

ACZ ID	Type	Analyzed	PCN/SCN	QC	Sample	Found	Units	Rec	Lower	Upper	RPD	Limit	Qual
WG250382													
WG250382ICV	ICV	08/21/08 20:14	II080820-1	2		1.928	mg/L	96.4	95	105			
WG250382ICB	ICB	08/21/08 20:18				U	mg/L		-0.06	0.06			
WG250176LRB	LRB	08/21/08 20:32				U	mg/L		-0.044	0.044			
WG250176LFB	LFB	08/21/08 20:36	II080811-3	1		.998	mg/L	99.8	85	115			
L71096-04LFM	LFM	08/21/08 21:31	II080811-3	1	.39	1.452	mg/L	106.2	70	130			
L71096-04LFMD	LFMD	08/21/08 21:34	II080811-3	1	.39	1.401	mg/L	101.1	70	130	3.58	20	
WG250628													
WG250628ICV	ICV	08/26/08 16:53	II080820-1	2		1.925	mg/L	96.3	95	105			
WG250628ICB	ICB	08/26/08 16:57				U	mg/L		-0.06	0.06			
WG250403LRB	LRB	08/26/08 17:12				U	mg/L		-0.044	0.044			
WG250403LFB	LFB	08/26/08 17:15	II080811-3	1		1.082	mg/L	108.2	85	115			
L71104-02LFM	LFM	08/26/08 17:22	II080811-3	1	2.78	3.704	mg/L	92.4	70	130			
L71104-02LFMD	LFMD	08/26/08 17:26	II080811-3	1	2.78	3.748	mg/L	96.8	70	130	1.18	20	
L71113-03LFM	LFM	08/26/08 18:49	II080811-3	1	.14	1.156	mg/L	101.6	70	130			
L71113-03LFMD	LFMD	08/26/08 18:53	II080811-3	1	.14	1.189	mg/L	104.9	70	130	2.81	20	

Hydro Geo Chem, Inc. ACZ Project ID: ***L71104***

Project ID: 8720000

Magnesium, dissolved M200.7 ICP

ACZ ID	Type	Analyzed	PCN/SCN	QC	Sample	Found	Units	Rec	Lower	Upper	RPD	Limit	Qual
WG250458													
WG250458ICV	ICV	08/22/08 20:27	I080818-1	100		99.56	mg/L	99.6	95	105			
WG250458ICB	ICB	08/22/08 20:31				U	mg/L		-0.6	0.6			
WG250458LFB	LFB	08/22/08 20:45	I080811-3	49.96908		51.22	mg/L	102.5	85	115			
L71074-01AS	AS	08/22/08 21:44	I080811-3	49.96908	50.7	99.45	mg/L	97.6	85	115			
L71074-01ASD	ASD	08/22/08 21:48	I080811-3	49.96908	50.7	98.93	mg/L	96.5	85	115	0.52	20	

Manganese, dissolved M200.7 ICP

ACZ ID	Type	Analyzed	PCN/SCN	QC	Sample	Found	Units	Rec	Lower	Upper	RPD	Limit	Qual
WG250458													
WG250458ICV	ICV	08/22/08 20:27	I080818-1	2		1.9549	mg/L	97.7	95	105			
WG250458ICB	ICB	08/22/08 20:31				U	mg/L		-0.015	0.015			
WG250458LFB	LFB	08/22/08 20:45	I080811-3	.5		.5377	mg/L	107.5	85	115			
L71074-01AS	AS	08/22/08 21:44	I080811-3	.5	.441	.9455	mg/L	100.9	85	115			
L71074-01ASD	ASD	08/22/08 21:48	I080811-3	.5	.441	.9385	mg/L	99.5	85	115	0.74	20	

Manganese, total M200.7 ICP

ACZ ID	Type	Analyzed	PCN/SCN	QC	Sample	Found	Units	Rec	Lower	Upper	RPD	Limit	Qual
WG250382													
WG250382ICV	ICV	08/21/08 20:14	I080820-1	2		1.9932	mg/L	99.7	95	105			
WG250382ICB	ICB	08/21/08 20:18				U	mg/L		-0.015	0.015			
WG250176LRB	LRB	08/21/08 20:32				U	mg/L		-0.011	0.011			
WG250176LFB	LFB	08/21/08 20:36	I080811-3	.5		.5347	mg/L	106.9	85	115			
L71096-04LFM	LFM	08/21/08 21:31	I080811-3	.5	.112	.674	mg/L	112.4	70	130			
L71096-04LFMD	LFMD	08/21/08 21:34	I080811-3	.5	.112	.6709	mg/L	111.8	70	130	0.46	20	
WG250628													
WG250628ICV	ICV	08/26/08 16:53	I080820-1	2		1.949	mg/L	97.5	95	105			
WG250628ICB	ICB	08/26/08 16:57				U	mg/L		-0.015	0.015			
WG250403LRB	LRB	08/26/08 17:12				U	mg/L		-0.011	0.011			
WG250403LFB	LFB	08/26/08 17:15	I080811-3	.5		.5621	mg/L	112.4	85	115			
L71104-02LFM	LFM	08/26/08 17:22	I080811-3	.5	.057	.5919	mg/L	107	70	130			
L71104-02LFMD	LFMD	08/26/08 17:26	I080811-3	.5	.057	.5963	mg/L	107.9	70	130	0.74	20	
L71113-03LFM	LFM	08/26/08 18:49	I080811-3	.5	U	.5257	mg/L	105.1	70	130			
L71113-03LFMD	LFMD	08/26/08 18:53	I080811-3	.5	U	.5248	mg/L	105	70	130	0.17	20	

Nitrate/Nitrite as N, dissolved M353.2 - Automated Cadmium Reduction

ACZ ID	Type	Analyzed	PCN/SCN	QC	Sample	Found	Units	Rec	Lower	Upper	RPD	Limit	Qual
WG249944													
WG249944ICV	ICV	08/13/08 20:02	WI080613-1	2.416		2.432	mg/L	100.7	90	110			
WG249944ICB	ICB	08/13/08 20:03				U	mg/L		-0.06	0.06			
WG249944LFB1	LFB	08/13/08 20:06	WI080312-1	2		1.931	mg/L	96.6	90	110			
L71095-01AS	AS	08/13/08 20:08	WI080312-1	2	.03	1.974	mg/L	97.2	90	110			
L71095-02DUP	DUP	08/13/08 20:10			.04	.039	mg/L				2.5	20	RA
WG249944LFB2	LFB	08/13/08 20:42	WI080312-1	2		1.967	mg/L	98.4	90	110			

Hydro Geo Chem, Inc. ACZ Project ID: ***L71104***

Project ID: 8720000

Nitrite as N, dissolved M353.2 - Automated Cadmium Reduction

ACZ ID	Type	Analyzed	PCN/SCN	QC	Sample	Found	Units	Rec	Lower	Upper	RPD	Limit	Qual
WG249944													
WG249944ICV	ICV	08/13/08 20:02	WI080613-1	.609		.628	mg/L	103.1	90	110			
WG249944ICB	ICB	08/13/08 20:03				U	mg/L		-0.03	0.03			
WG249944LFB1	LFB	08/13/08 20:06	WI080312-1	1		.977	mg/L	97.7	90	110			
L71095-01AS	AS	08/13/08 20:08	WI080312-1	1		.962	mg/L	96.2	90	110			
L71095-02DUP	DUP	08/13/08 20:10				U	mg/L				0	20	RA
WG249944LFB2	LFB	08/13/08 20:42	WI080312-1	1		1.009	mg/L	100.9	90	110			

Nitrogen, ammonia M350.1 - Automated Phenate

ACZ ID	Type	Analyzed	PCN/SCN	QC	Sample	Found	Units	Rec	Lower	Upper	RPD	Limit	Qual
WG250362													
WG250362ICV	ICV	08/22/08 17:28	WI080723-1	11.988		12.51	mg/L	104.4	90	110			
WG250362ICB	ICB	08/22/08 17:30				U	mg/L		-0.15	0.15			
WG250496													
WG250496ICV	ICV	08/22/08 18:52	WI080723-1	11.988		11.902	mg/L	99.3	90	110			
WG250496ICB	ICB	08/22/08 18:53				U	mg/L		-0.15	0.15			
WG250496LFB1	LFB	08/22/08 18:54	WI080603-3	10		10.008	mg/L	100.1	90	110			
L70929-01AS	AS	08/22/08 18:56	WI080603-3	10	.32	10.438	mg/L	101.2	90	110			
L71027-01DUP	DUP	08/22/08 18:58			U	U	mg/L				0	20	RA
L71064-01AS	AS	08/22/08 19:11	WI080603-3	10	U	9.738	mg/L	97.4	90	110			
L71064-02DUP	DUP	08/22/08 19:14			U	U	mg/L				0	20	RA
WG250496LFB2	LFB	08/22/08 19:26	WI080603-3	10		9.883	mg/L	98.8	90	110			
WG251099													
WG251099ICV	ICV	09/03/08 14:01	WI080903-3	.999		.984	mg/L	98.5	90	110			
WG251099ICB	ICB	09/03/08 14:02				U	mg/L		-0.15	0.15			
WG251099LFB	LFB	09/03/08 14:03	WI080903-5	3		2.971	mg/L	99	90	110			
L70958-08DUP	DUP	09/03/08 14:07			.13	.138	mg/L				6	20	RA
WG251099ICV1	ICV	09/03/08 14:43	WI080903-3	.999		.977	mg/L	97.8	90	110			
WG251099ICB1	ICB	09/03/08 14:44				U	mg/L		-0.15	0.15			
L70958-06AS	AS	09/03/08 14:46	WI080903-5	3	U	3.021	mg/L	100.7	90	110			

Phosphorus, ortho dissolved M365.1 - Automated Ascorbic Acid

ACZ ID	Type	Analyzed	PCN/SCN	QC	Sample	Found	Units	Rec	Lower	Upper	RPD	Limit	Qual
WG249947													
WG249947ICV	ICV	08/13/08 21:42	WI080401-4	.65228		.65	mg/L	99.7	90	110			
WG249947ICB	ICB	08/13/08 21:43				U	mg/L		-0.03	0.03			
WG249947LFB	LFB	08/13/08 21:45	WI080730-3	.5		.507	mg/L	101.4	90	110			
L71104-01AS	AS	08/13/08 21:47	WI080730-3	.5	.05	.585	mg/L	107	90	110			
L71104-02DUP	DUP	08/13/08 21:49			.06	.062	mg/L				3.3	20	RA

Hydro Geo Chem, Inc. ACZ Project ID: ***L71104***
Project ID: 8720000

Potassium, dissolved M200.7 ICP

ACZ ID	Type	Analyzed	PCN/SCN	QC	Sample	Found	Units	Rec	Lower	Upper	RPD	Limit	Qual
WG250458													
WG250458ICV	ICV	08/22/08 20:27	II080818-1	20		20.61	mg/L	103.1	95	105			
WG250458ICB	ICB	08/22/08 20:31				U	mg/L		-0.9	0.9			
WG250458LFB	LFB	08/22/08 20:45	II080811-3	99.76186		105.88	mg/L	106.1	85	115			
L71074-01AS	AS	08/22/08 21:44	II080811-3	99.76186	6.3	114.34	mg/L	108.3	85	115			
L71074-01ASD	ASD	08/22/08 21:48	II080811-3	99.76186	6.3	112.84	mg/L	106.8	85	115	1.32	20	

Residue, Filterable (TDS) @180C SM2540C

ACZ ID	Type	Analyzed	PCN/SCN	QC	Sample	Found	Units	Rec	Lower	Upper	RPD	Limit	Qual
WG250005													
WG250005PBW	PBW	08/14/08 16:45				U	mg/L		-20	20			
WG250005LCSW	LCSW	08/14/08 16:46	PCN30201	260		272	mg/L	104.6	80	120			
L71165-01DUP	DUP	08/14/08 17:14			930	922	mg/L				0.9	20	

Residue, Non-Filterable (TSS) @105C SM2540D

ACZ ID	Type	Analyzed	PCN/SCN	QC	Sample	Found	Units	Rec	Lower	Upper	RPD	Limit	Qual
WG250162													
WG250162PBW	PBW	08/18/08 14:45				U	mg/L		-15	15			
WG250162LCSW	LCSW	08/18/08 14:46	PCN30192	160		143	mg/L	89.4	80	120			
L71113-04DUP	DUP	08/18/08 15:03			U	U	mg/L				0	20	RA

Silica, total M200.7 ICP

ACZ ID	Type	Analyzed	PCN/SCN	QC	Sample	Found	Units	Rec	Lower	Upper	RPD	Limit	Qual
WG250382													
WG250382ICV	ICV	08/21/08 20:14	II080820-1	42.8		42.13	mg/L	98.4	95	105			
WG250382ICB	ICB	08/21/08 20:18				U	mg/L		-1.2	1.2			
WG250176LRB	LRB	08/21/08 20:32				U	mg/L		-0.88	0.88			
WG250176LFB	LFB	08/21/08 20:36	II080811-3	21.4		21.2	mg/L	99.1	85	115			
L71096-04LFM	LFM	08/21/08 21:31	II080811-3	21.4	27.3	43.21	mg/L	74.3	70	130			
L71096-04LFMD	LFMD	08/21/08 21:34	II080811-3	21.4	27.3	36.33	mg/L	42.2	70	130	17.3	20	MA
WG250628													
WG250628ICV	ICV	08/26/08 16:53	II080820-1	42.8		44.47	mg/L	103.9	95	105			
WG250628ICB	ICB	08/26/08 16:57				U	mg/L		-1.2	1.2			
WG250403LRB	LRB	08/26/08 17:12				U	mg/L		-0.88	0.88			
WG250403LFB	LFB	08/26/08 17:15	II080811-3	21.4		24.45	mg/L	114.3	85	115			
L71104-02LFM	LFM	08/26/08 17:22	II080811-3	21.4	37.1	52.48	mg/L	71.9	70	130			
L71104-02LFMD	LFMD	08/26/08 17:26	II080811-3	21.4	37.1	55.45	mg/L	85.7	70	130	5.5	20	

Sodium, dissolved M200.7 ICP

ACZ ID	Type	Analyzed	PCN/SCN	QC	Sample	Found	Units	Rec	Lower	Upper	RPD	Limit	Qual
WG250458													
WG250458ICV	ICV	08/22/08 20:27	II080818-1	100		102.68	mg/L	102.7	95	105			
WG250458ICB	ICB	08/22/08 20:31				U	mg/L		-0.9	0.9			
WG250458LFB	LFB	08/22/08 20:45	II080811-3	98.21624		104.19	mg/L	106.1	85	115			
L71074-01AS	AS	08/22/08 21:44	II080811-3	98.21624	45.3	147.69	mg/L	104.2	85	115			
L71074-01ASD	ASD	08/22/08 21:48	II080811-3	98.21624	45.3	146.56	mg/L	103.1	85	115	0.77	20	

Hydro Geo Chem, Inc. ACZ Project ID: ***L71104***
Project ID: 8720000

Strontium, dissolved M200.7 ICP

ACZ ID	Type	Analyzed	PCN/SCN	QC	Sample	Found	Units	Rec	Lower	Upper	RPD	Limit	Qual
WG250458													
WG250458ICV	ICV	08/22/08 20:27	I080818-1	2		2.106	mg/L	105.3	95	105			
WG250458ICB	ICB	08/22/08 20:31				U	mg/L		-0.03	0.03			
WG250458LFB	LFB	08/22/08 20:45	I080811-3	.5		.545	mg/L	109	85	115			
L71074-01AS	AS	08/22/08 21:44	I080811-3	.5	.8	1.28	mg/L	96	85	115			
L71074-01ASD	ASD	08/22/08 21:48	I080811-3	.5	.8	1.275	mg/L	95	85	115	0.39	20	

Sulfate 300.0 - Ion Chromatography

ACZ ID	Type	Analyzed	PCN/SCN	QC	Sample	Found	Units	Rec	Lower	Upper	RPD	Limit	Qual
WG249769													
WG249769ICV	ICV	08/11/08 15:32	WI080521-1	50.1		49.38	mg/L	98.6	90	110			
WG249769ICB	ICB	08/11/08 15:50				U	mg/L		-1.5	1.5			
WG250293													
WG250293ICV	ICV	08/11/08 15:32	WI080521-1	50.1		49.34	mg/L	98.5	90	110			
WG250293ICB	ICB	08/11/08 15:50				U	mg/L		-1.5	1.5			
WG250293ICV1	ICV	08/20/08 23:29	WI080521-1	50.1		49	mg/L	97.8	90	110			
WG250293ICB1	ICB	08/20/08 23:48				.91	mg/L		-1.5	1.5			
WG250293LFB	LFB	08/21/08 0:06	WI080702-9	30		27.86	mg/L	92.9	90	110			
L71074-05AS	AS	08/21/08 17:53	WI080702-9	600	1160	1764	mg/L	100.7	90	110			
L71074-05DUP	DUP	08/21/08 18:11			1160	1148	mg/L				1	20	

Sulfide as S 376.2 - Methylene Blue

ACZ ID	Type	Analyzed	PCN/SCN	QC	Sample	Found	Units	Rec	Lower	Upper	RPD	Limit	Qual
WG249966													
WG249966ICV	ICV	08/14/08 10:59	WC080814-7	.388		.355	mg/L	91.5	90	110			
WG249966ICB	ICB	08/14/08 11:05				U	mg/L		-0.06	0.06			
WG249966LFB	LFB	08/14/08 11:11	WC080814-9	.3191067		.36	mg/L	112.8	80	120			
L71104-01AS	AS	08/14/08 12:36	WC080814-9	.3191067	U	.097	mg/L	30.4	75	125			M2
L71104-01DUP	DUP	08/14/08 12:42			U	U	mg/L				0	20	RA

Turbidity M180.1 - Nephelometric

ACZ ID	Type	Analyzed	PCN/SCN	QC	Sample	Found	Units	Rec	Lower	Upper	RPD	Limit	Qual
WG249940													
WG249940ICV	ICV	08/13/08 16:20	PCN29103	180		184	NTU	102.2	90	110			
WG249940ICB	ICB	08/13/08 16:20				U	NTU		-0.3	0.3			
L71113-04DUP	DUP	08/13/08 16:33			1.5	1.68	NTU				11.3	20	

Hydro Geo Chem, Inc.

ACZ Project ID: ***L71104***

ACZ ID	WORKNUM	PARAMETER	METHOD	QUAL	DESCRIPTION
L71104-01	WG250458	Calcium, dissolved	M200.7 ICP	M1	Matrix spike recovery was high, the recovery of the associated control sample (LCS or LFB) was acceptable.
	WG250382	Silica, total	M200.7 ICP	MA	Recovery for either the spike or spike duplicate was outside of the acceptance limits; the RPD was within the acceptance limits.
	WG250195	Carbon, total organic (TOC)	SM5310B	RA	Relative Percent Difference (RPD) was not used for data validation because the sample concentration is too low for accurate evaluation (< 10x MDL).
	WG250293	Chloride	M300.0 - Ion Chromatography	M1	Matrix spike recovery was high, the recovery of the associated control sample (LCS or LFB) was acceptable.
			M300.0 - Ion Chromatography	RA	Relative Percent Difference (RPD) was not used for data validation because the sample concentration is too low for accurate evaluation (< 10x MDL).
	WG249912	Coliforms, fecal	SM9222D - Membrane Filter	A5	Incubator/water bath temperature was outside method requirements.
			SM9222D - Membrane Filter	HE	Analysis performed past holding time. Method holding time is less than or equal to 7 days and sample was received with less than half of the holding time remaining (refer to item C5 of ACZ's Terms & Conditions).
	WG250293	Fluoride	M300.0 - Ion Chromatography	RA	Relative Percent Difference (RPD) was not used for data validation because the sample concentration is too low for accurate evaluation (< 10x MDL).
	WG249944	Nitrate/Nitrite as N, dissolved	M353.2 - Automated Cadmium Reduction	RA	Relative Percent Difference (RPD) was not used for data validation because the sample concentration is too low for accurate evaluation (< 10x MDL).
		Nitrite as N, dissolved	M353.2 - Automated Cadmium Reduction	RA	Relative Percent Difference (RPD) was not used for data validation because the sample concentration is too low for accurate evaluation (< 10x MDL).
	WG250496	Nitrogen, ammonia	M350.1 - Automated Phenate	RA	Relative Percent Difference (RPD) was not used for data validation because the sample concentration is too low for accurate evaluation (< 10x MDL).
	WG249947	Phosphorus, ortho dissolved	M365.1 - Automated Ascorbic Acid	RA	Relative Percent Difference (RPD) was not used for data validation because the sample concentration is too low for accurate evaluation (< 10x MDL).
	WG250162	Residue, Non-Filterable (TSS) @105C	SM2540D	RA	Relative Percent Difference (RPD) was not used for data validation because the sample concentration is too low for accurate evaluation (< 10x MDL).
	WG249966	Sulfide as S	376.2 - Methylene Blue	M2	Matrix spike recovery was low, the recovery of the associated control sample (LCS or LFB) was acceptable.
			376.2 - Methylene Blue	RA	Relative Percent Difference (RPD) was not used for data validation because the sample concentration is too low for accurate evaluation (< 10x MDL).

ACZ Laboratories, Inc.
2773 Downhill Drive Steamboat Springs, CO 80487 (800) 334-5493

Inorganic Extended Qualifier Report

Hydro Geo Chem, Inc.

ACZ Project ID: ***L71104***

ACZ ID	WORKNUM	PARAMETER	METHOD	QUAL	DESCRIPTION
L71104-02	WG250458	Calcium, dissolved	M200.7 ICP	M1	Matrix spike recovery was high, the recovery of the associated control sample (LCS or LFB) was acceptable.
	WG250195	Carbon, total organic (TOC)	SM5310B	RA	Relative Percent Difference (RPD) was not used for data validation because the sample concentration is too low for accurate evaluation (< 10x MDL).
	WG250293	Chloride	M300.0 - Ion Chromatography	D1	Sample required dilution due to matrix.
			M300.0 - Ion Chromatography	M1	Matrix spike recovery was high, the recovery of the associated control sample (LCS or LFB) was acceptable.
			M300.0 - Ion Chromatography	RA	Relative Percent Difference (RPD) was not used for data validation because the sample concentration is too low for accurate evaluation (< 10x MDL).
	WG249912	Coliforms, fecal	SM9222D - Membrane Filter	A5	Incubator/water bath temperature was outside method requirements.
	WG250293	Fluoride	M300.0 - Ion Chromatography	D1	Sample required dilution due to matrix.
			M300.0 - Ion Chromatography	RA	Relative Percent Difference (RPD) was not used for data validation because the sample concentration is too low for accurate evaluation (< 10x MDL).
	WG249944	Nitrate/Nitrite as N, dissolved	M353.2 - Automated Cadmium Reduction	RA	Relative Percent Difference (RPD) was not used for data validation because the sample concentration is too low for accurate evaluation (< 10x MDL).
		Nitrite as N, dissolved	M353.2 - Automated Cadmium Reduction	RA	Relative Percent Difference (RPD) was not used for data validation because the sample concentration is too low for accurate evaluation (< 10x MDL).
	WG250496	Nitrogen, ammonia	M350.1 - Automated Phenate	DB	Sample required dilution due to low bias result.
			M350.1 - Automated Phenate	RA	Relative Percent Difference (RPD) was not used for data validation because the sample concentration is too low for accurate evaluation (< 10x MDL).
	WG249947	Phosphorus, ortho dissolved	M365.1 - Automated Ascorbic Acid	RA	Relative Percent Difference (RPD) was not used for data validation because the sample concentration is too low for accurate evaluation (< 10x MDL).
	WG250162	Residue, Non-Filterable (TSS) @105C	SM2540D	RA	Relative Percent Difference (RPD) was not used for data validation because the sample concentration is too low for accurate evaluation (< 10x MDL).
	WG250293	Sulfate	300.0 - Ion Chromatography	D1	Sample required dilution due to matrix.
	WG249966	Sulfide as S	376.2 - Methylene Blue	M2	Matrix spike recovery was low, the recovery of the associated control sample (LCS or LFB) was acceptable.
			376.2 - Methylene Blue	RA	Relative Percent Difference (RPD) was not used for data validation because the sample concentration is too low for accurate evaluation (< 10x MDL).

ACZ Laboratories, Inc.
2773 Downhill Drive Steamboat Springs, CO 80487 (800) 334-5493

Inorganic Extended Qualifier Report

Hydro Geo Chem, Inc.

ACZ Project ID: ***L71104***

ACZ ID	WORKNUM	PARAMETER	METHOD	QUAL	DESCRIPTION
L71104-03	WG250458	Calcium, dissolved	M200.7 ICP	M1	Matrix spike recovery was high, the recovery of the associated control sample (LCS or LFB) was acceptable.
	WG250195	Carbon, total organic (TOC)	SM5310B	RA	Relative Percent Difference (RPD) was not used for data validation because the sample concentration is too low for accurate evaluation (< 10x MDL).
	WG250293	Chloride	M300.0 - Ion Chromatography	D1	Sample required dilution due to matrix.
			M300.0 - Ion Chromatography	M1	Matrix spike recovery was high, the recovery of the associated control sample (LCS or LFB) was acceptable.
			M300.0 - Ion Chromatography	RA	Relative Percent Difference (RPD) was not used for data validation because the sample concentration is too low for accurate evaluation (< 10x MDL).
	WG249912	Coliforms, fecal	SM9222D - Membrane Filter	A5	Incubator/water bath temperature was outside method requirements.
	WG250293	Fluoride	M300.0 - Ion Chromatography	D1	Sample required dilution due to matrix.
			M300.0 - Ion Chromatography	RA	Relative Percent Difference (RPD) was not used for data validation because the sample concentration is too low for accurate evaluation (< 10x MDL).
	WG249944	Nitrate/Nitrite as N, dissolved	M353.2 - Automated Cadmium Reduction	RA	Relative Percent Difference (RPD) was not used for data validation because the sample concentration is too low for accurate evaluation (< 10x MDL).
		Nitrite as N, dissolved	M353.2 - Automated Cadmium Reduction	RA	Relative Percent Difference (RPD) was not used for data validation because the sample concentration is too low for accurate evaluation (< 10x MDL).
	WG251099	Nitrogen, ammonia	M350.1 - Automated Phenate	RA	Relative Percent Difference (RPD) was not used for data validation because the sample concentration is too low for accurate evaluation (< 10x MDL).
	WG249947	Phosphorus, ortho dissolved	M365.1 - Automated Ascorbic Acid	RA	Relative Percent Difference (RPD) was not used for data validation because the sample concentration is too low for accurate evaluation (< 10x MDL).
	WG250162	Residue, Non-Filterable (TSS) @105C	SM2540D	RA	Relative Percent Difference (RPD) was not used for data validation because the sample concentration is too low for accurate evaluation (< 10x MDL).
	WG250293	Sulfate	300.0 - Ion Chromatography	D1	Sample required dilution due to matrix.
	WG249966	Sulfide as S	376.2 - Methylene Blue	M2	Matrix spike recovery was low, the recovery of the associated control sample (LCS or LFB) was acceptable.
			376.2 - Methylene Blue	RA	Relative Percent Difference (RPD) was not used for data validation because the sample concentration is too low for accurate evaluation (< 10x MDL).

Hydro Geo Chem, Inc. ACZ Project ID: ***L71104***

Wet Chemistry

The following parameters are not offered for certification or are not covered by NELAC certificate #ACZ.

Coliforms, fecal	SM9222D - Membrane Filter
Residue, Non-Filterable (TSS) @105C	SM2540D
Sulfide as S	376.2 - Methylene Blue

ACZ Laboratories, Inc.
2773 Downhill Drive Steamboat Springs, CO 80487 (800) 334-5493

Sample Receipt

Hydro Geo Chem, Inc.
8720000

ACZ Project ID: L71104
Date Received: 8/13/2008
Received By:
Date Printed: 8/13/2008

Receipt Verification

	YES	NO	NA
1) Does this project require special handling procedures such as CLP protocol?			X
2) Are the custody seals on the cooler intact?			X
3) Are the custody seals on the sample containers intact?			X
4) Is there a Chain of Custody or other directive shipping papers present?	X		
5) Is the Chain of Custody complete?	X		
6) Is the Chain of Custody in agreement with the samples received?	X		
7) Is there enough sample for all requested analyses?	X		
8) Are all samples within holding times for requested analyses?		X	
9) Were all sample containers received intact?	X		
10) Are the temperature blanks present?			X
11) Are the trip blanks (VOA and/or Cyanide) present?			X
12) Are samples requiring no headspace, headspace free?			X
13) Do the samples that require a Foreign Soils Permit have one?			X

Exceptions: If you answered no to any of the above questions, please describe

Some Holddates are past, including Fecal Coliform.

Contact (For any discrepancies, the client must be contacted)

The client was not contacted.

Shipping Containers

Cooler Id	Temp (°C)	Rad (µR/hr)
NA6687	0.3	15

Client must contact ACZ Project Manager if analysis should not proceed for samples received outside of thermal preservation acceptance criteria.

Notes

ACZ Laboratories, Inc.
2773 Downhill Drive Steamboat Springs, CO 80487 (800) 334-5493

Sample Receipt

Hydro Geo Chem, Inc.
8720000

ACZ Project ID: L71104
Date Received: 8/13/2008
Received By:

Sample Container Preservation

SAMPLE	CLIENT ID	R < 2	G < 2	BK < 2	Y< 2	YG< 2	B< 2	O < 2	T >12	N/A	RAD	ID
L71104-01	AWC-02	Y	Y			Y						
L71104-02	PIONKE	Y	Y			Y						
L71104-03	MCCONNELL265	Y	Y			Y						

Sample Container Preservation Legend

Abbreviation	Description	Container Type	Preservative/Limits
R	Raw/Nitric	RED	pH must be < 2
B	Filtered/Sulfuric	BLUE	pH must be < 2
BK	Filtered/Nitric	BLACK	pH must be < 2
G	Filtered/Nitric	GREEN	pH must be < 2
O	Raw/Sulfuric	ORANGE	pH must be < 2
P	Raw/NaOH	PURPLE	pH must be > 12 *
T	Raw/NaOH Zinc Acetate	TAN	pH must be > 12
Y	Raw/Sulfuric	YELLOW	pH must be < 2
YG	Raw/Sulfuric	YELLOW GLASS	pH must be < 2
N/A	No preservative needed	Not applicable	
RAD	Gamma/Beta dose rate	Not applicable	must be < 250 µR/hr

* pH check performed by analyst prior to sample preparation

Sample IDs Reviewed By: _____

ACZ Laboratories, Inc. 71104

2773 Downhill Drive Steamboat Springs, CO 80487 (800) 334-5493

CHAIN of CUSTODY

Report to:

Name: Dan Simpson
Company: Hydro Geo Chem Inc.
E-mail: dans@hgcinc.com

Address: 51 W Wetmore Rd
Tucson AZ 85705
Telephone: 520) 293-1500 x133

Copy of Report to:

Name: Jim Norris
Company: HGC Inc.

E-mail: Jimn@hgcinc.com
Telephone: 520) 293-1500 x112

Invoice to:

Name: Jim Norris
Company: HGC Inc.
E-mail: Jimn@hgcinc.com

Address: 51 W. Wetmore Rd
Tucson AZ 85705
Telephone: 520) 293-1500 x112

If sample(s) received past holding time (HT), or if insufficient HT remains to complete analysis before expiration, shall ACZ proceed with requested short HT analyses? YES [X] NO [ ]
If "NO" then ACZ will contact client for further instruction. If neither "YES" nor "NO" is indicated, ACZ will proceed with the requested analyses, even if HT is expired, and data will be qualified.

PROJECT INFORMATION

Quote #: FMCQB-WT
Project/PO #: 4720000
Reporting state for compliance testing: AZ
Sampler's Name: Mark Aimeson
Are any samples NRC licensable material? NO

ANALYSES REQUESTED *(attach list or use quote number)*

SAMPLE IDENTIFICATION	DATE:TIME	Matrix	# of Containers	FMCQB-WT							
AWL-02	8/12/08: 1040	GW	7	X							
PIONKE	8/12/08! 1400	GW	7	X							
MCCONNELL 265	8/12/08! 1450	GW	7	X							

Matrix: SW (Surface Water) · GW (Ground Water) · WW (Waste Water) · DW (Drinking Water) · SL (Sludge) · SO (Soil) · OL (Oil) · Other

REMARKS/ SAMPLE DISCLOSURES

PAGE 1 of 1

Please refer to ACZ's terms & conditions located on the reverse side of this COC.

RELINQUISHED BY:	DATE:TIME	RECEIVED BY:	DATE:TIME
	8/12/08 1530		8-13-08 1058

FRMAD050.03.05.02 White - Return with sample. Yellow - Retain for your records.

ACZ Laboratories, Inc.
2773 Downhill Drive Steamboat Springs, CO 80487 (800) 334-5493

Analytical Report

August 21, 2008

Report to:
Dan Simpson
Hydro Geo Chem, Inc.
51 West Wetmore Road Suite 101
Tuscon, AZ 85705

Bill to:
Accounts Payable
Hydro Geo Chem, Inc.
P. O. Box 97220
Phoenix, AZ 85060

cc: Jim Norris

Project ID: 8720000 T2.3
ACZ Project ID: L71042

Dan Simpson:

Enclosed are the analytical results for sample(s) submitted to ACZ Laboratories, Inc. (ACZ) on August 09, 2008. This project has been assigned to ACZ's project number, L71042. Please reference this number in all future inquiries.

All analyses were performed according to ACZ's Quality Assurance Plan, version 12.0. The enclosed results relate only to the samples received under L71042. Each section of this report has been reviewed and approved by the appropriate Laboratory Supervisor, or a qualified substitute.

Except as noted, the test results for the methods and parameters listed on ACZ's current NELAC certificate letter (#ACZ) meet all requirements of NELAC.

This report shall be used or copied only in its entirety. ACZ is not responsible for the consequences arising from the use of a partial report.

All samples and sub-samples associated with this project will be disposed of after September 21, 2008. If the samples are determined to be hazardous, additional charges apply for disposal (typically less than $10/sample). If you would like the samples to be held longer than ACZ's stated policy or to be returned, please contact your Project Manager or Customer Service Representative for further details and associated costs. ACZ retains analytical reports for five years.

If you have any questions or other needs, please contact your Project Manager.

S. Habermehl

Scott Habermehl has reviewed and approved this report.

ACZ Laboratories, Inc.
2773 Downhill Drive Steamboat Springs, CO 80487 (800) 334-5493

Inorganic Analytical Results

Hydro Geo Chem, Inc.
Project ID: 8720000 T2.3
Sample ID: BMO-2008-9M

ACZ Sample ID: ***L71042-01***
Date Sampled: *08/08/08 13:45*
Date Received: *08/09/08*
Sample Matrix: *Ground Water*

Metals Analysis

Parameter	EPA Method	Result	Qual	XQ	Units	MDL	PQL	Date	Analyst
Calcium, dissolved	M200.7 ICP	28.0			mg/L	0.2	1	08/19/08 3:17	aeh
Magnesium, dissolved	M200.7 ICP	17.8			mg/L	0.2	1	08/19/08 3:17	aeh
Potassium, dissolved	M200.7 ICP	3.4			mg/L	0.3	2	08/21/08 10:51	ear/aeh
Sodium, dissolved	M200.7 ICP	64.6		*	mg/L	0.3	2	08/19/08 3:17	aeh

Wet Chemistry

Parameter	EPA Method	Result	Qual	XQ	Units	MDL	PQL	Date	Analyst
Alkalinity as CaCO3	SM2320B - Titration								
Bicarbonate as CaCO3		193			mg/L	2	20	08/13/08 0:00	tbd
Carbonate as CaCO3		6	B		mg/L	2	20	08/13/08 0:00	tbd
Hydroxide as CaCO3			U		mg/L	2	20	08/13/08 0:00	tbd
Total Alkalinity		199			mg/L	2	20	08/13/08 0:00	tbd
Cation-Anion Balance	Calculation								
Cation-Anion Balance		1.8			%			08/21/08 15:50	calc
Sum of Anions		5.5			meq/L	0.1	0.5	08/21/08 15:50	calc
Sum of Cations		5.7			meq/L	0.1	0.5	08/21/08 15:50	calc
Chloride	M300.0 - Ion Chromatography	14.2		*	mg/L	0.5	3	08/18/08 5:34	aml
Fluoride	M300.0 - Ion Chromatography	0.1	B	*	mg/L	0.1	0.5	08/18/08 5:34	aml
Nitrate as N, dissolved	Calculation: NO3NO2 minus NO2	1.90			mg/L	0.02	0.1	08/21/08 15:50	calc
Nitrate/Nitrite as N, dissolved	M353.2 - Automated Cadmium Reduction	1.93			mg/L	0.02	0.1	08/09/08 16:39	pjb
Nitrite as N, dissolved	M353.2 - Automated Cadmium Reduction	0.03	B	*	mg/L	0.01	0.05	08/09/08 16:39	pjb
Residue, Filterable (TDS) @180C	SM2540C	320			mg/L	10	20	08/12/08 16:54	tbd
Sulfate	300.0 - Ion Chromatography	47.3			mg/L	0.5	3	08/18/08 5:34	aml
TDS (calculated)	Calculation	306			mg/L	10	50	08/21/08 15:50	calc
TDS (ratio - measured/calculated)	Calculation	1.05						08/21/08 15:50	calc

Arizona license number: AZ0102

Report Header Explanations

Batch	A distinct set of samples analyzed at a specific time
Found	Value of the QC Type of interest
Limit	Upper limit for RPD, in %.
Lower	Lower Recovery Limit, in % (except for LCSS, mg/Kg)
MDL	Method Detection Limit. Same as Minimum Reporting Limit. Allows for instrument and annual fluctuations.
PCN/SCN	A number assigned to reagents/standards to trace to the manufacturer's certificate of analysis
PQL	Practical Quantitation Limit, typically 5 times the MDL.
QC	True Value of the Control Sample or the amount added to the Spike
Rec	Amount of the true value or spike added recovered, in % (except for LCSS, mg/Kg)
RPD	Relative Percent Difference, calculation used for Duplicate QC Types
Upper	Upper Recovery Limit, in % (except for LCSS, mg/Kg)
Sample	Value of the Sample of interest

QC Sample Types

AS	Analytical Spike (Post Digestion)	*LCSWD*	Laboratory Control Sample - Water Duplicate
ASD	Analytical Spike (Post Digestion) Duplicate	*LFB*	Laboratory Fortified Blank
CCB	Continuing Calibration Blank	*LFM*	Laboratory Fortified Matrix
CCV	Continuing Calivation Verification standard	*LFMD*	Laboratory Fortified Matrix Duplicate
DUP	Sample Duplicate	*LRB*	Laboratory Reagent Blank
ICB	Initial Calibration Blank	*MS*	Matrix Spike
ICV	Initial Calibration Verification standard	*MSD*	Matrix Spike Duplicate
ICSAB	Inter-element Correction Standard - A plus B solutions	*PBS*	Prep Blank - Soil
LCSS	Laboratory Control Sample - Soil	*PBW*	Prep Blank - Water
LCSSD	Laboratory Control Sample - Soil Duplicate	*PQV*	Practical Quantitation Verification standard
LCSW	Laboratory Control Sample - Water	*SDL*	Serial Dilution

QC Sample Type Explanations

Blanks	Verifies that there is no or minimal contamination in the prep method or calibration procedure.
Control Samples	Verifies the accuracy of the method, including the prep procedure.
Duplicates	Verifies the precision of the instrument and/or method.
Spikes/Fortified Matrix	Determines sample matrix interferences, if any.
Standard	Verifies the validity of the calibration.

ACZ Qualifiers (Qual)

B	Analyte concentration detected at a value between MDL and PQL.
H	Analysis exceeded method hold time. pH is a field test with an immediate hold time.
U	Analyte was analyzed for but not detected at the indicated MDL

Method References

(1)	EPA 600/4-83-020. Methods for Chemical Analysis of Water and Wastes, March 1983.
(2)	EPA 600/R-93-100. Methods for the Determination of Inorganic Substances in Environmental Samples, August 1993.
(3)	EPA 600/R-94-111. Methods for the Determination of Metals in Environmental Samples - Supplement I, May 1994.
(5)	EPA SW-846. Test Methods for Evaluating Solid Waste, Third Edition with Update III, December 1996.
(6)	Standard Methods for the Examination of Water and Wastewater, 19th edition, 1995.

Comments

(1)	QC results calculated from raw data. Results may vary slightly if the rounded values are used in the calculations.
(2)	Soil, Sludge, and Plant matrices for Inorganic analyses are reported on a dry weight basis.
(3)	Animal matrices for Inorganic analyses are reported on an "as received" basis.

ACZ Laboratories, Inc.
2773 Downhill Drive Steamboat Springs, CO 80487 (800) 334-5493

Inorganic QC Summary

Hydro Geo Chem, Inc. ACZ Project ID: ***L71042***

Project ID: 8720000 T2.3

Alkalinity as CaCO3 SM2320B - Titration

ACZ ID	Type	Analyzed	PCN/SCN	QC	Sample	Found	Units	Rec	Lower	Upper	RPD	Limit	Qual
WG249881													
WG249881PBW1	PBW	08/13/08 11:02				13.9	mg/L		-20	20			
WG249881LCSW2	LCSW	08/13/08 11:14	WC080722-2	820		785.5	mg/L	95.8	90	110			
WG249881PBW2	PBW	08/13/08 14:09				U	mg/L		-20	20			
WG249881LCSW5	LCSW	08/13/08 14:21	WC080722-2	820		785.2	mg/L	95.8	90	110			
WG249881PBW3	PBW	08/13/08 17:32				U	mg/L		-20	20			
WG249881LCSW8	LCSW	08/13/08 17:45	WC080722-2	820		788.6	mg/L	96.2	90	110			
L71042-01DUP	DUP	08/13/08 19:05			199	199.1	mg/L				0.1	20	
WG249881PBW4	PBW	08/13/08 20:37				U	mg/L		-20	20			
WG249881LCSW11	LCSW	08/13/08 20:47	WC080722-2	820		789.9	mg/L	96.3	90	110			
WG249881LCSW14	LCSW	08/13/08 23:49	WC080722-2	820		792.4	mg/L	96.6	90	110			

Calcium, dissolved M200.7 ICP

ACZ ID	Type	Analyzed	PCN/SCN	QC	Sample	Found	Units	Rec	Lower	Upper	RPD	Limit	Qual
WG250186													
WG250186ICV	ICV	08/19/08 2:13	II080717-3	100		100.18	mg/L	100.2	95	105			
WG250186ICB	ICB	08/19/08 2:17				U	mg/L		-0.6	0.6			
WG250186LFB	LFB	08/19/08 2:30	II080811-3	67.97008		70.67	mg/L	104	85	115			
L70890-01AS	AS	08/19/08 2:37	II080811-3	67.97008	109	169.78	mg/L	89.4	85	115			
L70890-01ASD	ASD	08/19/08 2:40	II080811-3	67.97008	109	172.05	mg/L	92.8	85	115	1.33	20	

Chloride M300.0 - Ion Chromatography

ACZ ID	Type	Analyzed	PCN/SCN	QC	Sample	Found	Units	Rec	Lower	Upper	RPD	Limit	Qual
WG249769													
WG249769ICV	ICV	08/11/08 15:32	WI080521-1	19.98		20.49	mg/L	102.6	90	110			
WG249769ICB	ICB	08/11/08 15:50				U	mg/L		-1.5	1.5			
WG250125													
WG250125ICV	ICV	08/11/08 15:32	WI080521-1	19.98		20.49	mg/L	102.6	90	110			
WG250125ICB	ICB	08/11/08 15:50				U	mg/L		-1.5	1.5			
WG250125ICV1	ICV	08/17/08 20:49	WI080521-1	19.98		20.2	mg/L	101.1	90	110			
WG250125ICB1	ICB	08/17/08 21:07				U	mg/L		-1.5	1.5			
WG250125LFB1	LFB	08/17/08 21:25	WI080702-9	30		31.73	mg/L	105.8	90	110			
L70895-01AS	AS	08/18/08 2:15	WI080702-9	150	6	152.1	mg/L	97.4	90	110			
L70895-01DUP	DUP	08/18/08 2:33			6	6.6	mg/L				9.5	20	RA
WG250125LFB2	LFB	08/18/08 6:10	WI080702-9	30		28.38	mg/L	94.6	90	110			

Hydro Geo Chem, Inc. ACZ Project ID: ***L71042***

Project ID: 8720000 T2.3

Fluoride M300.0 - Ion Chromatography

ACZ ID	Type	Analyzed	PCN/SCN	QC	Sample	Found	Units	Rec	Lower	Upper	RPD	Limit	Qual
WG249769													
WG249769ICV	ICV	08/11/08 15:32	WI080521-1	4		4.07	mg/L	101.8	90	110			
WG249769ICB	ICB	08/11/08 15:50				U	mg/L		-0.3	0.3			
WG250125													
WG250125ICV1	ICV	08/17/08 20:49	WI080521-1	4		4.06	mg/L	101.5	90	110			
WG250125ICB1	ICB	08/17/08 21:07				U	mg/L		-0.3	0.3			
WG250125LFB1	LFB	08/17/08 21:25	WI080702-9	1.5		1.52	mg/L	101.3	90	110			
L70895-01AS	AS	08/18/08 2:15	WI080702-9	7.5	2.5	9.91	mg/L	98.8	90	110			
L70895-01DUP	DUP	08/18/08 2:33			2.5	2.81	mg/L				11.7	20	RA
WG250125LFB2	LFB	08/19/08 22:49	WI080702-9	1.5		1.36	mg/L	90.7	90	110			

Magnesium, dissolved M200.7 ICP

ACZ ID	Type	Analyzed	PCN/SCN	QC	Sample	Found	Units	Rec	Lower	Upper	RPD	Limit	Qual
WG250186													
WG250186ICV	ICV	08/19/08 2:13	II080717-3	100		101.58	mg/L	101.6	95	105			
WG250186ICB	ICB	08/19/08 2:17				U	mg/L		-0.6	0.6			
WG250186LFB	LFB	08/19/08 2:30	II080811-3	49.96908		51.41	mg/L	102.9	85	115			
L70890-01AS	AS	08/19/08 2:37	II080811-3	49.96908	108	154.25	mg/L	92.6	85	115			
L70890-01ASD	ASD	08/19/08 2:40	II080811-3	49.96908	108	157.33	mg/L	98.7	85	115	1.98	20	

Nitrate/Nitrite as N, dissolved M353.2 - Automated Cadmium Reduction

ACZ ID	Type	Analyzed	PCN/SCN	QC	Sample	Found	Units	Rec	Lower	Upper	RPD	Limit	Qual
WG249722													
WG249722ICV	ICV	08/09/08 16:33	WI080613-1	2.416		2.422	mg/L	100.2	90	110			
WG249722ICB	ICB	08/09/08 16:34				U	mg/L		-0.06	0.06			
WG249722LFB	LFB	08/09/08 16:38	WI080312-1	2		1.934	mg/L	96.7	90	110			
L71042-01DUP	DUP	08/09/08 16:40			1.93	1.942	mg/L				0.6	20	
L71042-01AS	AS	08/09/08 16:42	WI080312-1	2	1.93	3.777	mg/L	92.4	90	110			

Nitrite as N, dissolved M353.2 - Automated Cadmium Reduction

ACZ ID	Type	Analyzed	PCN/SCN	QC	Sample	Found	Units	Rec	Lower	Upper	RPD	Limit	Qual
WG249722													
WG249722ICV	ICV	08/09/08 16:33	WI080613-1	.609		.626	mg/L	102.8	90	110			
WG249722ICB	ICB	08/09/08 16:34				U	mg/L		-0.03	0.03			
WG249722LFB	LFB	08/09/08 16:38	WI080312-1	1		.975	mg/L	97.5	90	110			
L71042-01DUP	DUP	08/09/08 16:40			.03	.022	mg/L				30.8	20	RA
L71042-01AS	AS	08/09/08 16:42	WI080312-1	1	.03	.958	mg/L	92.8	90	110			

Potassium, dissolved M200.7 ICP

ACZ ID	Type	Analyzed	PCN/SCN	QC	Sample	Found	Units	Rec	Lower	Upper	RPD	Limit	Qual
WG250354													
WG250354ICV	ICV	08/21/08 10:05	II080818-1	20		20.07	mg/L	100.4	95	105			
WG250354ICB	ICB	08/21/08 10:08				U	mg/L		-0.9	0.9			
WG250354LFB	LFB	08/21/08 10:22	II080811-3	99.76186		101.94	mg/L	102.2	85	115			
L71042-01AS	AS	08/21/08 10:54	II080811-3	99.76186	3.4	109.71	mg/L	106.6	85	115			
L71042-01ASD	ASD	08/21/08 10:58	II080811-3	99.76186	3.4	108.08	mg/L	104.9	85	115	1.5	20	

Hydro Geo Chem, Inc. ACZ Project ID: ***L71042***

Project ID: 8720000 T2.3

Residue, Filterable (TDS) @180C SM2540C

ACZ ID	Type	Analyzed	PCN/SCN	QC	Sample	Found	Units	Rec	Lower	Upper	RPD	Limit	Qual
WG249859													
WG249859PBW	PBW	08/12/08 16:50				U	mg/L		-20	20			
WG249859LCSW	LCSW	08/12/08 16:51	PCN30201	260		276	mg/L	106.2	80	120			
L71073-01DUP	DUP	08/12/08 17:06			2400	2408	mg/L				0.3	20	

Sodium, dissolved M200.7 ICP

ACZ ID	Type	Analyzed	PCN/SCN	QC	Sample	Found	Units	Rec	Lower	Upper	RPD	Limit	Qual
WG250186													
WG250186ICV	ICV	08/19/08 2:13	II080717-3	100		101.1	mg/L	101.1	95	105			
WG250186ICB	ICB	08/19/08 2:17				U	mg/L		-0.9	0.9			
WG250186LFB	LFB	08/19/08 2:30	II080811-3	98.21624		100.6	mg/L	102.4	85	115			
L70890-01AS	AS	08/19/08 2:37	II080811-3	98.21624	261	335.58	mg/L	75.9	85	115			M2
L70890-01ASD	ASD	08/19/08 2:40	II080811-3	98.21624	261	335.63	mg/L	76	85	115	0.01	20	M2

Sulfate 300.0 - Ion Chromatography

ACZ ID	Type	Analyzed	PCN/SCN	QC	Sample	Found	Units	Rec	Lower	Upper	RPD	Limit	Qual
WG249769													
WG249769ICV	ICV	08/11/08 15:32	WI080521-1	50.1		49.38	mg/L	98.6	90	110			
WG249769ICB	ICB	08/11/08 15:50				U	mg/L		-1.5	1.5			
WG250125													
WG250125ICV	ICV	08/11/08 15:32	WI080521-1	50.1		49.34	mg/L	98.5	90	110			
WG250125ICB	ICB	08/11/08 15:50				U	mg/L		-1.5	1.5			
WG250125ICV1	ICV	08/17/08 20:49	WI080521-1	50.1		50.63	mg/L	101.1	90	110			
WG250125ICB1	ICB	08/17/08 21:07				U	mg/L		-1.5	1.5			
WG250125LFB1	LFB	08/17/08 21:25	WI080702-9	30		32.21	mg/L	107.4	90	110			
L70895-01AS	AS	08/18/08 2:15	WI080702-9	150	201	352.8	mg/L	101.2	90	110			
L70895-01DUP	DUP	08/18/08 2:33			201	230.5	mg/L				13.7	20	
WG250125LFB2	LFB	08/18/08 6:10	WI080702-9	30		28.75	mg/L	95.8	90	110			

ACZ Laboratories, Inc.
2773 Downhill Drive Steamboat Springs, CO 80487 (800) 334-5493

Inorganic Extended Qualifier Report

Hydro Geo Chem, Inc.

ACZ Project ID: ***L71042***

ACZ ID	WORKNUM	PARAMETER	METHOD	QUAL	DESCRIPTION
L71042-01	WG250186	Sodium, dissolved	M200.7 ICP	M2	Matrix spike recovery was low, the recovery of the associated control sample (LCS or LFB) was acceptable.
	WG250125	Chloride	M300.0 - Ion Chromatography	RA	Relative Percent Difference (RPD) was not used for data validation because the sample concentration is too low for accurate evaluation (< 10x MDL).
		Fluoride	M300.0 - Ion Chromatography	RA	Relative Percent Difference (RPD) was not used for data validation because the sample concentration is too low for accurate evaluation (< 10x MDL).
	WG249722	Nitrite as N, dissolved	M353.2 - Automated Cadmium Reduction	RA	Relative Percent Difference (RPD) was not used for data validation because the sample concentration is too low for accurate evaluation (< 10x MDL).

Hydro Geo Chem, Inc. ACZ Project ID: ***L71042***

No certification qualifiers associated with this analysis

ACZ Laboratories, Inc.
2773 Downhill Drive Steamboat Springs, CO 80487 (800) 334-5493

Sample Receipt

Hydro Geo Chem, Inc.
8720000 T2.3

ACZ Project ID: L71042
Date Received: 8/9/2008
Received By:
Date Printed: 8/9/2008

Receipt Verification

	YES	NO	NA
1) Does this project require special handling procedures such as CLP protocol?			X
2) Are the custody seals on the cooler intact?			X
3) Are the custody seals on the sample containers intact?			X
4) Is there a Chain of Custody or other directive shipping papers present?	X		
5) Is the Chain of Custody complete?	X		
6) Is the Chain of Custody in agreement with the samples received?	X		
7) Is there enough sample for all requested analyses?	X		
8) Are all samples within holding times for requested analyses?	X		
9) Were all sample containers received intact?	X		
10) Are the temperature blanks present?			X
11) Are the trip blanks (VOA and/or Cyanide) present?			X
12) Are samples requiring no headspace, headspace free?			X
13) Do the samples that require a Foreign Soils Permit have one?			X

Exceptions: If you answered no to any of the above questions, please describe

N/A

Contact (For any discrepancies, the client must be contacted)

N/A

Shipping Containers

Cooler Id	Temp (°C)	Rad (µR/hr)
NA6654	2.8	13

Client must contact ACZ Project Manager if analysis should not proceed for samples received outside of thermal preservation acceptance criteria.

Notes

ACZ Laboratories, Inc.
2773 Downhill Drive Steamboat Springs, CO 80487 (800) 334-5493

Sample Receipt

Hydro Geo Chem, Inc.
8720000 T2.3

ACZ Project ID: L71042
Date Received: 8/9/2008
Received By:

Sample Container Preservation

SAMPLE	CLIENT ID	R < 2	G < 2	BK < 2	Y< 2	YG< 2	B< 2	O < 2	T >12	N/A	RAD	ID
L71042-01	BMO-2008-9M		Y									

Sample Container Preservation Legend

Abbreviation	Description	Container Type	Preservative/Limits
R	Raw/Nitric	RED	pH must be < 2
B	Filtered/Sulfuric	BLUE	pH must be < 2
BK	Filtered/Nitric	BLACK	pH must be < 2
G	Filtered/Nitric	GREEN	pH must be < 2
O	Raw/Sulfuric	ORANGE	pH must be < 2
P	Raw/NaOH	PURPLE	pH must be > 12 *
T	Raw/NaOH Zinc Acetate	TAN	pH must be > 12
Y	Raw/Sulfuric	YELLOW	pH must be < 2
YG	Raw/Sulfuric	YELLOW GLASS	pH must be < 2
N/A	No preservative needed	Not applicable	
RAD	Gamma/Beta dose rate	Not applicable	must be < 250 µR/hr

* pH check performed by analyst prior to sample preparation

Sample IDs Reviewed By: _____

ACZ Laboratories, Inc.

2773 Downhill Drive Steamboat Springs, CO 80487 (800) 334-5493

L71042

CHAIN of CUSTODY

Report to:

Name: Dan Simpson	Address: 51 W Wetmore
Company: HydroGeoChem Inc	Tucson AZ 85705
E-mail: dans@hgcinc.com	Telephone: 520-293-1500 x133

Copy of Report to:

Name: Jim Norris	E-mail: jimn@hgcinc.com
Company: HydroGeoChem	Telephone: 520-293-1500 x112

Invoice to:

Name: Jim Norris	Address: 51 W Wetmore
Company: HGC Inc	Tucson AZ 85705
E-mail: jimn@hgcinc.com	Telephone: 520-293-1500 x112

If sample(s) received past holding time (HT), or if insufficient HT remains to complete analysis before expiration, shall ACZ proceed with requested short HT analyses? YES [X] NO [ ]

If "NO" then ACZ will contact client for further instruction. If neither "YES" nor "NO" is indicated, ACZ will proceed with the requested analyses, even if HT is expired, and data will be qualified.

PROJECT INFORMATION

Quote #: FMCQB-GW

Project/PO #: 8720000 T23

Reporting state for compliance testing: AZ

Sampler's Name: John Villinski

Are any samples NRC licensable material? NO

ANALYSES REQUESTED *(attach list or use quote number)*

SAMPLE IDENTIFICATION	DATE:TIME	Matrix	# of Containers	FMCQB-GW							
BMO-2008-9M	8/8/08-13:45	GW	3	X							

Matrix: SW (Surface Water) · GW (Ground Water) · WW (Waste Water) · DW (Drinking Water) · SL (Sludge) · SO (Soil) · OL (Oil) · Other

REMARKS/ SAMPLE DISCLOSURES

PAGE 1 of 1

Please refer to ACZ's terms & conditions located on the reverse side of this COC.

RELINQUISHED BY:	DATE:TIME	RECEIVED BY:	DATE:TIME
	8/8/08-15:30	MLS	8.9.08 11:12

FRMAD050.03.05.02 White - Return with sample. Yellow - Retain for your records.

ACZ Laboratories, Inc.
2773 Downhill Drive Steamboat Springs, CO 80487 (800) 334-5493

Analytical Report

August 21, 2008

Report to:
Dan Simpson
Hydro Geo Chem, Inc.
51 West Wetmore Road Suite 101
Tuscon, AZ 85705

Bill to:
Accounts Payable
Hydro Geo Chem, Inc.
P. O. Box 97220
Phoenix, AZ 85060

cc: Jim Norris

Project ID: 8720000
ACZ Project ID: L70992

Dan Simpson:

Enclosed are the analytical results for sample(s) submitted to ACZ Laboratories, Inc. (ACZ) on August 07, 2008. This project has been assigned to ACZ's project number, L70992. Please reference this number in all future inquiries.

All analyses were performed according to ACZ's Quality Assurance Plan, version 12.0. The enclosed results relate only to the samples received under L70992. Each section of this report has been reviewed and approved by the appropriate Laboratory Supervisor, or a qualified substitute.

Except as noted, the test results for the methods and parameters listed on ACZ's current NELAC certificate letter (#ACZ) meet all requirements of NELAC.

This report shall be used or copied only in its entirety. ACZ is not responsible for the consequences arising from the use of a partial report.

All samples and sub-samples associated with this project will be disposed of after September 21, 2008. If the samples are determined to be hazardous, additional charges apply for disposal (typically less than $10/sample). If you would like the samples to be held longer than ACZ's stated policy or to be returned, please contact your Project Manager or Customer Service Representative for further details and associated costs. ACZ retains analytical reports for five years.

If you have any questions or other needs, please contact your Project Manager.

S. Habermehl

Scott Habermehl has reviewed
and approved this report.

ACZ Laboratories, Inc.
2773 Downhill Drive Steamboat Springs, CO 80487 (800) 334-5493

Inorganic Analytical Results

Hydro Geo Chem, Inc.
Project ID: 8720000
Sample ID: TM-03

ACZ Sample ID: ***L70992-01***
Date Sampled: *08/06/08 07:20*
Date Received: *08/07/08*
Sample Matrix: *Ground Water*

Metals Analysis

Parameter	EPA Method	Result	Qual	XQ	Units	MDL	PQL	Date	Analyst
Calcium, dissolved	M200.7 ICP	94.3			mg/L	0.2	1	08/19/08 0:46	ear/aeh
Magnesium, dissolved	M200.7 ICP	36.6			mg/L	0.2	1	08/19/08 0:46	ear/aeh
Potassium, dissolved	M200.7 ICP	3.5			mg/L	0.3	2	08/19/08 18:40	aeh
Sodium, dissolved	M200.7 ICP	27.8			mg/L	0.3	2	08/19/08 0:46	ear/aeh

Wet Chemistry

Parameter	EPA Method	Result	Qual	XQ	Units	MDL	PQL	Date	Analyst
Alkalinity as CaCO3	SM2320B - Titration								
Bicarbonate as CaCO3		221			mg/L	2	20	08/13/08 0:00	tbd
Carbonate as CaCO3			U		mg/L	2	20	08/13/08 0:00	tbd
Hydroxide as CaCO3			U		mg/L	2	20	08/13/08 0:00	tbd
Total Alkalinity		221			mg/L	2	20	08/13/08 0:00	tbd
Cation-Anion Balance	Calculation								
Cation-Anion Balance		5.3			%			08/21/08 12:16	calc
Sum of Anions		8.1			meq/L	0.1	0.5	08/21/08 12:16	calc
Sum of Cations		9.0			meq/L	0.1	0.5	08/21/08 12:16	calc
Chloride	M300.0 - Ion Chromatography	40.7		*	mg/L	0.5	3	08/18/08 3:28	aml
Fluoride	M300.0 - Ion Chromatography	0.2	B	*	mg/L	0.1	0.5	08/18/08 3:28	aml
Nitrate as N, dissolved	Calculation: NO3NO2 minus NO2	7.68			mg/L	0.08	0.4	08/21/08 12:16	calc
Nitrate/Nitrite as N, dissolved	M353.2 - Automated Cadmium Reduction	7.68			mg/L	0.08	0.4	08/07/08 20:23	pjb
Nitrite as N, dissolved	M353.2 - Automated Cadmium Reduction		U	*	mg/L	0.01	0.05	08/07/08 20:09	pjb
Residue, Filterable (TDS) @180C	SM2540C	510		*	mg/L	10	20	08/11/08 9:46	gkj
Sulfate	300.0 - Ion Chromatography	97			mg/L	3	10	08/19/08 21:18	aml
TDS (calculated)	Calculation	467			mg/L	10	50	08/21/08 12:16	calc
TDS (ratio - measured/calculated)	Calculation	1.09						08/21/08 12:16	calc

Arizona license number: AZ0102

ACZ Laboratories, Inc.
2773 Downhill Drive Steamboat Springs, CO 80487 (800) 334-5493

Inorganic Analytical Results

Hydro Geo Chem, Inc.
Project ID: 8720000
Sample ID: TM-16

ACZ Sample ID: ***L70992-02***
Date Sampled: *08/06/08 08:10*
Date Received: *08/07/08*
Sample Matrix: *Ground Water*

Metals Analysis

Parameter	EPA Method	Result	Qual	XQ	Units	MDL	PQL	Date	Analyst
Calcium, dissolved	M200.7 ICP	215			mg/L	0.2	1	08/19/08 0:49	ear/aeh
Magnesium, dissolved	M200.7 ICP	52.7			mg/L	0.2	1	08/19/08 0:49	ear/aeh
Potassium, dissolved	M200.7 ICP	13.3			mg/L	0.3	2	08/19/08 18:43	aeh
Sodium, dissolved	M200.7 ICP	30.0			mg/L	0.3	2	08/19/08 0:49	ear/aeh

Wet Chemistry

Parameter	EPA Method	Result	Qual	XQ	Units	MDL	PQL	Date	Analyst
Alkalinity as CaCO3	SM2320B - Titration								
Bicarbonate as CaCO3		191			mg/L	2	20	08/13/08 0:00	tbd
Carbonate as CaCO3			U		mg/L	2	20	08/13/08 0:00	tbd
Hydroxide as CaCO3			U		mg/L	2	20	08/13/08 0:00	tbd
Total Alkalinity		191			mg/L	2	20	08/13/08 0:00	tbd
Cation-Anion Balance	Calculation								
Cation-Anion Balance		5.4			%			08/21/08 12:16	calc
Sum of Anions		15.0			meq/L	0.1	0.5	08/21/08 12:16	calc
Sum of Cations		16.7			meq/L	0.1	0.5	08/21/08 12:16	calc
Chloride	M300.0 - Ion Chromatography	28.1		*	mg/L	0.5	3	08/18/08 3:46	aml
Fluoride	M300.0 - Ion Chromatography		U	*	mg/L	0.1	0.5	08/18/08 3:46	aml
Nitrate as N, dissolved	Calculation: NO3NO2 minus NO2	8.07			mg/L	0.08	0.4	08/21/08 12:16	calc
Nitrate/Nitrite as N, dissolved	M353.2 - Automated Cadmium Reduction	8.07			mg/L	0.08	0.4	08/07/08 20:25	pjb
Nitrite as N, dissolved	M353.2 - Automated Cadmium Reduction		U	*	mg/L	0.01	0.05	08/07/08 20:12	pjb
Residue, Filterable (TDS) @180C	SM2540C	1070		*	mg/L	10	20	08/11/08 9:48	gkj
Sulfate	300.0 - Ion Chromatography	466			mg/L	5	30	08/19/08 21:36	aml
TDS (calculated)	Calculation	955			mg/L	10	50	08/21/08 12:16	calc
TDS (ratio - measured/calculated)	Calculation	1.12						08/21/08 12:16	calc

Arizona license number: AZ0102

ACZ Laboratories, Inc.
2773 Downhill Drive Steamboat Springs, CO 80487 (800) 334-5493

Inorganic Analytical Results

Hydro Geo Chem, Inc.
Project ID: 8720000
Sample ID: TM-42

ACZ Sample ID: ***L70992-03***
Date Sampled: *08/06/08 08:53*
Date Received: *08/07/08*
Sample Matrix: *Ground Water*

Metals Analysis

Parameter	EPA Method	Result	Qual	XQ	Units	MDL	PQL	Date	Analyst
Calcium, dissolved	M200.7 ICP	191			mg/L	0.2	1	08/19/08 0:59	ear/aeh
Magnesium, dissolved	M200.7 ICP	60.7			mg/L	0.2	1	08/19/08 0:59	ear/aeh
Potassium, dissolved	M200.7 ICP	10.1			mg/L	0.3	2	08/19/08 18:46	aeh
Sodium, dissolved	M200.7 ICP	38.7			mg/L	0.3	2	08/19/08 0:59	ear/aeh

Wet Chemistry

Parameter	EPA Method	Result	Qual	XQ	Units	MDL	PQL	Date	Analyst
Alkalinity as CaCO3	SM2320B - Titration								
Bicarbonate as CaCO3		208			mg/L	2	20	08/13/08 0:00	tbd
Carbonate as CaCO3			U		mg/L	2	20	08/13/08 0:00	tbd
Hydroxide as CaCO3			U		mg/L	2	20	08/13/08 0:00	tbd
Total Alkalinity		208			mg/L	2	20	08/13/08 0:00	tbd
Cation-Anion Balance	Calculation								
Cation-Anion Balance		3.8			%			08/21/08 12:16	calc
Sum of Anions		15.3			meq/L	0.1	0.5	08/21/08 12:16	calc
Sum of Cations		16.5			meq/L	0.1	0.5	08/21/08 12:16	calc
Chloride	M300.0 - Ion Chromatography	27.3		*	mg/L	0.5	3	08/18/08 4:40	aml
Fluoride	M300.0 - Ion Chromatography	0.2	B	*	mg/L	0.1	0.5	08/18/08 4:40	aml
Nitrate as N, dissolved	Calculation: NO3NO2 minus NO2	7.20			mg/L	0.08	0.4	08/21/08 12:16	calc
Nitrate/Nitrite as N, dissolved	M353.2 - Automated Cadmium Reduction	7.20			mg/L	0.08	0.4	08/07/08 20:27	pjb
Nitrite as N, dissolved	M353.2 - Automated Cadmium Reduction		U	*	mg/L	0.01	0.05	08/07/08 20:17	pjb
Residue, Filterable (TDS) @180C	SM2540C	1010		*	mg/L	10	20	08/11/08 9:50	gkj
Sulfate	300.0 - Ion Chromatography	467			mg/L	5	30	08/19/08 22:30	aml
TDS (calculated)	Calculation	952			mg/L	10	50	08/21/08 12:16	calc
TDS (ratio - measured/calculated)	Calculation	1.06						08/21/08 12:16	calc

Arizona license number: AZ0102

ACZ Laboratories, Inc.
2773 Downhill Drive Steamboat Springs, CO 80487 (800) 334-5493

Inorganic Analytical Results

Hydro Geo Chem, Inc.
Project ID: 8720000
Sample ID: TM-07

ACZ Sample ID: ***L70992-04***
Date Sampled: *08/06/08 10:50*
Date Received: *08/07/08*
Sample Matrix: *Ground Water*

Metals Analysis

Parameter	EPA Method	Result	Qual	XQ	Units	MDL	PQL	Date	Analyst
Calcium, dissolved	M200.7 ICP	45.8			mg/L	0.2	1	08/19/08 1:02	ear/aeh
Magnesium, dissolved	M200.7 ICP	14.7			mg/L	0.2	1	08/19/08 1:02	ear/aeh
Potassium, dissolved	M200.7 ICP	1.9	B		mg/L	0.3	2	08/19/08 18:50	aeh
Sodium, dissolved	M200.7 ICP	20.5			mg/L	0.3	2	08/19/08 1:02	ear/aeh

Wet Chemistry

Parameter	EPA Method	Result	Qual	XQ	Units	MDL	PQL	Date	Analyst
Alkalinity as CaCO3	SM2320B - Titration								
Bicarbonate as CaCO3		157			mg/L	2	20	08/13/08 0:00	tbd
Carbonate as CaCO3			U		mg/L	2	20	08/13/08 0:00	tbd
Hydroxide as CaCO3			U		mg/L	2	20	08/13/08 0:00	tbd
Total Alkalinity		159			mg/L	2	20	08/13/08 0:00	tbd
Cation-Anion Balance	Calculation								
Cation-Anion Balance		4.8			%			08/21/08 12:16	calc
Sum of Anions		4.0			meq/L	0.1	0.5	08/21/08 12:16	calc
Sum of Cations		4.4			meq/L	0.1	0.5	08/21/08 12:16	calc
Chloride	M300.0 - Ion Chromatography	8.9		*	mg/L	0.5	3	08/18/08 4:58	aml
Fluoride	M300.0 - Ion Chromatography	0.2	B	*	mg/L	0.1	0.5	08/18/08 4:58	aml
Nitrate as N, dissolved	Calculation: NO3NO2 minus NO2	2.52			mg/L	0.02	0.1	08/21/08 12:16	calc
Nitrate/Nitrite as N, dissolved	M353.2 - Automated Cadmium Reduction	2.52			mg/L	0.02	0.1	08/07/08 20:18	pjb
Nitrite as N, dissolved	M353.2 - Automated Cadmium Reduction		U	*	mg/L	0.01	0.05	08/07/08 20:18	pjb
Residue, Filterable (TDS) @180C	SM2540C	240		*	mg/L	10	20	08/11/08 9:52	gkj
Sulfate	300.0 - Ion Chromatography	22.2			mg/L	0.5	3	08/18/08 4:58	aml
TDS (calculated)	Calculation	220			mg/L	10	50	08/21/08 12:16	calc
TDS (ratio - measured/calculated)	Calculation	1.09						08/21/08 12:16	calc

Arizona license number: AZ0102

ACZ Laboratories, Inc.
2773 Downhill Drive Steamboat Springs, CO 80487 (800) 334-5493

Inorganic Analytical Results

Hydro Geo Chem, Inc.
Project ID: 8720000
Sample ID: TM-19A

ACZ Sample ID: ***L70992-05***
Date Sampled: *08/06/08 09:40*
Date Received: *08/07/08*
Sample Matrix: *Ground Water*

Metals Analysis

Parameter	EPA Method	Result	Qual	XQ	Units	MDL	PQL	Date	Analyst
Calcium, dissolved	M200.7 ICP	37.3			mg/L	0.2	1	08/19/08 1:06	ear/aeh
Magnesium, dissolved	M200.7 ICP	10.8			mg/L	0.2	1	08/19/08 1:06	ear/aeh
Potassium, dissolved	M200.7 ICP	2.9			mg/L	0.3	2	08/19/08 18:53	aeh
Sodium, dissolved	M200.7 ICP	53.0			mg/L	0.3	2	08/19/08 1:06	ear/aeh

Wet Chemistry

Parameter	EPA Method	Result	Qual	XQ	Units	MDL	PQL	Date	Analyst
Alkalinity as CaCO3	SM2320B - Titration								
Bicarbonate as CaCO3		153			mg/L	2	20	08/13/08 0:00	tbd
Carbonate as CaCO3		5	B		mg/L	2	20	08/13/08 0:00	tbd
Hydroxide as CaCO3			U		mg/L	2	20	08/13/08 0:00	tbd
Total Alkalinity		158			mg/L	2	20	08/13/08 0:00	tbd
Cation-Anion Balance	Calculation								
Cation-Anion Balance		4.1			%			08/21/08 12:16	calc
Sum of Anions		4.7			meq/L	0.1	0.5	08/21/08 12:16	calc
Sum of Cations		5.1			meq/L	0.1	0.5	08/21/08 12:16	calc
Chloride	M300.0 - Ion Chromatography	15.4		*	mg/L	0.5	3	08/18/08 5:16	aml
Fluoride	M300.0 - Ion Chromatography	0.1	B	*	mg/L	0.1	0.5	08/18/08 5:16	aml
Nitrate as N, dissolved	Calculation: NO3NO2 minus NO2	0.09	B		mg/L	0.02	0.1	08/21/08 12:16	calc
Nitrate/Nitrite as N, dissolved	M353.2 - Automated Cadmium Reduction	0.09	B		mg/L	0.02	0.1	08/07/08 20:19	pjb
Nitrite as N, dissolved	M353.2 - Automated Cadmium Reduction		U	*	mg/L	0.01	0.05	08/07/08 20:19	pjb
Residue, Filterable (TDS) @180C	SM2540C	270		*	mg/L	10	20	08/11/08 9:53	gkj
Sulfate	300.0 - Ion Chromatography	55.3			mg/L	0.5	3	08/18/08 5:16	aml
TDS (calculated)	Calculation	272			mg/L	10	50	08/21/08 12:16	calc
TDS (ratio - measured/calculated)	Calculation	0.99						08/21/08 12:16	calc

Arizona license number: AZ0102

Report Header Explanations

Batch	A distinct set of samples analyzed at a specific time
Found	Value of the QC Type of interest
Limit	Upper limit for RPD, in %.
Lower	Lower Recovery Limit, in % (except for LCSS, mg/Kg)
MDL	Method Detection Limit. Same as Minimum Reporting Limit. Allows for instrument and annual fluctuations.
PCN/SCN	A number assigned to reagents/standards to trace to the manufacturer's certificate of analysis
PQL	Practical Quantitation Limit, typically 5 times the MDL.
QC	True Value of the Control Sample or the amount added to the Spike
Rec	Amount of the true value or spike added recovered, in % (except for LCSS, mg/Kg)
RPD	Relative Percent Difference, calculation used for Duplicate QC Types
Upper	Upper Recovery Limit, in % (except for LCSS, mg/Kg)
Sample	Value of the Sample of interest

QC Sample Types

AS	Analytical Spike (Post Digestion)	*LCSWD*	Laboratory Control Sample - Water Duplicate
ASD	Analytical Spike (Post Digestion) Duplicate	*LFB*	Laboratory Fortified Blank
CCB	Continuing Calibration Blank	*LFM*	Laboratory Fortified Matrix
CCV	Continuing Calivation Verification standard	*LFMD*	Laboratory Fortified Matrix Duplicate
DUP	Sample Duplicate	*LRB*	Laboratory Reagent Blank
ICB	Initial Calibration Blank	*MS*	Matrix Spike
ICV	Initial Calibration Verification standard	*MSD*	Matrix Spike Duplicate
ICSAB	Inter-element Correction Standard - A plus B solutions	*PBS*	Prep Blank - Soil
LCSS	Laboratory Control Sample - Soil	*PBW*	Prep Blank - Water
LCSSD	Laboratory Control Sample - Soil Duplicate	*PQV*	Practical Quantitation Verification standard
LCSW	Laboratory Control Sample - Water	*SDL*	Serial Dilution

QC Sample Type Explanations

Blanks	Verifies that there is no or minimal contamination in the prep method or calibration procedure.
Control Samples	Verifies the accuracy of the method, including the prep procedure.
Duplicates	Verifies the precision of the instrument and/or method.
Spikes/Fortified Matrix	Determines sample matrix interferences, if any.
Standard	Verifies the validity of the calibration.

ACZ Qualifiers (Qual)

B	Analyte concentration detected at a value between MDL and PQL.
H	Analysis exceeded method hold time. pH is a field test with an immediate hold time.
U	Analyte was analyzed for but not detected at the indicated MDL

Method References

(1)	EPA 600/4-83-020. Methods for Chemical Analysis of Water and Wastes, March 1983.
(2)	EPA 600/R-93-100. Methods for the Determination of Inorganic Substances in Environmental Samples, August 1993.
(3)	EPA 600/R-94-111. Methods for the Determination of Metals in Environmental Samples - Supplement I, May 1994.
(5)	EPA SW-846. Test Methods for Evaluating Solid Waste, Third Edition with Update III, December 1996.
(6)	Standard Methods for the Examination of Water and Wastewater, 19th edition, 1995.

Comments

(1)	QC results calculated from raw data. Results may vary slightly if the rounded values are used in the calculations.
(2)	Soil, Sludge, and Plant matrices for Inorganic analyses are reported on a dry weight basis.
(3)	Animal matrices for Inorganic analyses are reported on an "as received" basis.

Hydro Geo Chem, Inc. ACZ Project ID: ***L70992***
Project ID: 8720000

Alkalinity as CaCO3 SM2320B - Titration

ACZ ID	Type	Analyzed	PCN/SCN	QC	Sample	Found	Units	Rec	Lower	Upper	RPD	Limit	Qual
WG249881													
WG249881PBW1	PBW	08/13/08 11:02				13.9	mg/L		-20	20			
WG249881LCSW2	LCSW	08/13/08 11:14	WC080722-2	820		785.5	mg/L	95.8	90	110			
L70999-01DUP	DUP	08/13/08 12:37			23	23.7	mg/L				3	20	
WG249881PBW2	PBW	08/13/08 14:09				U	mg/L		-20	20			
WG249881LCSW5	LCSW	08/13/08 14:21	WC080722-2	820		785.2	mg/L	95.8	90	110			
WG249881PBW3	PBW	08/13/08 17:32				U	mg/L		-20	20			
WG249881LCSW8	LCSW	08/13/08 17:45	WC080722-2	820		788.6	mg/L	96.2	90	110			
WG249881PBW4	PBW	08/13/08 20:37				U	mg/L		-20	20			
WG249881LCSW11	LCSW	08/13/08 20:47	WC080722-2	820		789.9	mg/L	96.3	90	110			
WG249881LCSW14	LCSW	08/13/08 23:49	WC080722-2	820		792.4	mg/L	96.6	90	110			

Calcium, dissolved M200.7 ICP

ACZ ID	Type	Analyzed	PCN/SCN	QC	Sample	Found	Units	Rec	Lower	Upper	RPD	Limit	Qual
WG250168													
WG250168ICV	ICV	08/19/08 0:03	II080717-3	100		99.96	mg/L	100	95	105			
WG250168ICB	ICB	08/19/08 0:07				U	mg/L		-0.6	0.6			
WG250168LFB	LFB	08/19/08 0:19	II080811-3	67.97008		70.82	mg/L	104.2	85	115			
L70987-02AS	AS	08/19/08 0:26	II080811-3	67.97008	215	276.1	mg/L	89.9	85	115			
L70987-02ASD	ASD	08/19/08 0:29	II080811-3	67.97008	215	276.72	mg/L	90.8	85	115	0.22	20	

Chloride M300.0 - Ion Chromatography

ACZ ID	Type	Analyzed	PCN/SCN	QC	Sample	Found	Units	Rec	Lower	Upper	RPD	Limit	Qual
WG249769													
WG249769ICV	ICV	08/11/08 15:32	WI080521-1	19.98		20.49	mg/L	102.6	90	110			
WG249769ICB	ICB	08/11/08 15:50				U	mg/L		-1.5	1.5			
WG250125													
WG250125ICV	ICV	08/11/08 15:32	WI080521-1	19.98		20.49	mg/L	102.6	90	110			
WG250125ICB	ICB	08/11/08 15:50				U	mg/L		-1.5	1.5			
WG250125ICV1	ICV	08/17/08 20:49	WI080521-1	19.98		20.2	mg/L	101.1	90	110			
WG250125ICB1	ICB	08/17/08 21:07				U	mg/L		-1.5	1.5			
WG250125LFB1	LFB	08/17/08 21:25	WI080702-9	30		31.73	mg/L	105.8	90	110			
L70895-01AS	AS	08/18/08 2:15	WI080702-9	150	6	152.1	mg/L	97.4	90	110			
L70895-01DUP	DUP	08/18/08 2:33			6	6.6	mg/L				9.5	20	RA
WG250125LFB2	LFB	08/18/08 6:10	WI080702-9	30		28.38	mg/L	94.6	90	110			

Hydro Geo Chem, Inc. ACZ Project ID: ***L70992***
Project ID: 8720000

Fluoride M300.0 - Ion Chromatography

ACZ ID	Type	Analyzed	PCN/SCN	QC	Sample	Found	Units	Rec	Lower	Upper	RPD	Limit	Qual
WG249769													
WG249769ICV	ICV	08/11/08 15:32	WI080521-1	4		4.07	mg/L	101.8	90	110			
WG249769ICB	ICB	08/11/08 15:50				U	mg/L		-0.3	0.3			
WG250125													
WG250125ICV1	ICV	08/17/08 20:49	WI080521-1	4		4.06	mg/L	101.5	90	110			
WG250125ICB1	ICB	08/17/08 21:07				U	mg/L		-0.3	0.3			
WG250125LFB1	LFB	08/17/08 21:25	WI080702-9	1.5		1.52	mg/L	101.3	90	110			
L70895-01AS	AS	08/18/08 2:15	WI080702-9	7.5	2.5	9.91	mg/L	98.8	90	110			
L70895-01DUP	DUP	08/18/08 2:33			2.5	2.81	mg/L				11.7	20	RA
WG250125LFB2	LFB	08/19/08 22:49	WI080702-9	1.5		1.36	mg/L	90.7	90	110			

Magnesium, dissolved M200.7 ICP

ACZ ID	Type	Analyzed	PCN/SCN	QC	Sample	Found	Units	Rec	Lower	Upper	RPD	Limit	Qual
WG250168													
WG250168ICV	ICV	08/19/08 0:03	II080717-3	100		101.39	mg/L	101.4	95	105			
WG250168ICB	ICB	08/19/08 0:07				U	mg/L		-0.6	0.6			
WG250168LFB	LFB	08/19/08 0:19	II080811-3	49.96908		51.49	mg/L	103	85	115			
L70987-02AS	AS	08/19/08 0:26	II080811-3	49.96908	32.3	85.47	mg/L	106.4	85	115			
L70987-02ASD	ASD	08/19/08 0:29	II080811-3	49.96908	32.3	86.52	mg/L	108.5	85	115	1.22	20	

Nitrate/Nitrite as N, dissolved M353.2 - Automated Cadmium Reduction

ACZ ID	Type	Analyzed	PCN/SCN	QC	Sample	Found	Units	Rec	Lower	Upper	RPD	Limit	Qual
WG249641													
WG249641ICV	ICV	08/07/08 19:41	WI080613-1	2.416		2.443	mg/L	101.1	90	110			
WG249641ICB	ICB	08/07/08 19:42				U	mg/L		-0.06	0.06			
WG249641LFB	LFB	08/07/08 19:46	WI080312-1	2		2.019	mg/L	101	90	110			
L70985-03AS	AS	08/07/08 20:08	WI080312-1	2	.04	2.102	mg/L	103.1	90	110			
L70992-01DUP	DUP	08/07/08 20:24			7.68	7.702	mg/L				0.3	20	

Nitrite as N, dissolved M353.2 - Automated Cadmium Reduction

ACZ ID	Type	Analyzed	PCN/SCN	QC	Sample	Found	Units	Rec	Lower	Upper	RPD	Limit	Qual
WG249641													
WG249641ICV	ICV	08/07/08 19:41	WI080613-1	.609		.626	mg/L	102.8	90	110			
WG249641ICB	ICB	08/07/08 19:42				U	mg/L		-0.03	0.03			
WG249641LFB	LFB	08/07/08 19:46	WI080312-1	1		1.011	mg/L	101.1	90	110			
L70985-03AS	AS	08/07/08 20:08	WI080312-1	1		.977	mg/L	97.7	90	110			
L70992-01DUP	DUP	08/07/08 20:10			U	U	mg/L				0	20	RA

Potassium, dissolved M200.7 ICP

ACZ ID	Type	Analyzed	PCN/SCN	QC	Sample	Found	Units	Rec	Lower	Upper	RPD	Limit	Qual
WG250226													
WG250226ICV	ICV	08/19/08 17:54	II080818-1	20		20.19	mg/L	101	95	105			
WG250226ICB	ICB	08/19/08 17:57				U	mg/L		-0.9	0.9			
WG250226LFB	LFB	08/19/08 18:10	II080811-3	99.76186		105.81	mg/L	106.1	85	115			
L70890-01AS	AS	08/19/08 18:17	II080811-3	99.76186	1.6	112.04	mg/L	110.7	85	115			
L70890-01ASD	ASD	08/19/08 18:20	II080811-3	99.76186	1.6	111.47	mg/L	110.1	85	115	0.51	20	

Hydro Geo Chem, Inc. ACZ Project ID: ***L70992***
Project ID: 8720000

Residue, Filterable (TDS) @180C SM2540C

ACZ ID	Type	Analyzed	PCN/SCN	QC	Sample	Found	Units	Rec	Lower	Upper	RPD	Limit	Qual
WG249740													
WG249740PBW	PBW	08/11/08 9:40				U	mg/L		-20	20			
WG249740LCSW	LCSW	08/11/08 9:41	PCN30201	260		276	mg/L	106.2	80	120			
L71007-01DUP	DUP	08/11/08 10:00			20	36	mg/L				57.1	20	RA

Sodium, dissolved M200.7 ICP

ACZ ID	Type	Analyzed	PCN/SCN	QC	Sample	Found	Units	Rec	Lower	Upper	RPD	Limit	Qual
WG250168													
WG250168ICV	ICV	08/19/08 0:03	II080717-3	100		101.16	mg/L	101.2	95	105			
WG250168ICB	ICB	08/19/08 0:07				U	mg/L		-0.9	0.9			
WG250168LFB	LFB	08/19/08 0:19	II080811-3	98.21624		100.38	mg/L	102.2	85	115			
L70987-02AS	AS	08/19/08 0:26	II080811-3	98.21624	23.1	121.74	mg/L	100.4	85	115			
L70987-02ASD	ASD	08/19/08 0:29	II080811-3	98.21624	23.1	120.81	mg/L	99.5	85	115	0.77	20	

Sulfate 300.0 - Ion Chromatography

ACZ ID	Type	Analyzed	PCN/SCN	QC	Sample	Found	Units	Rec	Lower	Upper	RPD	Limit	Qual
WG249769													
WG249769ICV	ICV	08/11/08 15:32	WI080521-1	50.1		49.38	mg/L	98.6	90	110			
WG249769ICB	ICB	08/11/08 15:50				U	mg/L		-1.5	1.5			
WG250125													
WG250125ICV	ICV	08/11/08 15:32	WI080521-1	50.1		49.34	mg/L	98.5	90	110			
WG250125ICB	ICB	08/11/08 15:50				U	mg/L		-1.5	1.5			
WG250125ICV1	ICV	08/17/08 20:49	WI080521-1	50.1		50.63	mg/L	101.1	90	110			
WG250125ICB1	ICB	08/17/08 21:07				U	mg/L		-1.5	1.5			
WG250125LFB1	LFB	08/17/08 21:25	WI080702-9	30		32.21	mg/L	107.4	90	110			
L70895-01AS	AS	08/18/08 2:15	WI080702-9	150	201	352.8	mg/L	101.2	90	110			
L70895-01DUP	DUP	08/18/08 2:33			201	230.5	mg/L				13.7	20	
WG250125LFB2	LFB	08/18/08 6:10	WI080702-9	30		28.75	mg/L	95.8	90	110			

ACZ Laboratories, Inc.
2773 Downhill Drive Steamboat Springs, CO 80487 (800) 334-5493

Inorganic Extended Qualifier Report

Hydro Geo Chem, Inc.

ACZ Project ID: ***L70992***

ACZ ID	WORKNUM	PARAMETER	METHOD	QUAL	DESCRIPTION
L70992-01	WG250125	Chloride	M300.0 - Ion Chromatography	RA	Relative Percent Difference (RPD) was not used for data validation because the sample concentration is too low for accurate evaluation (< 10x MDL).
		Fluoride	M300.0 - Ion Chromatography	RA	Relative Percent Difference (RPD) was not used for data validation because the sample concentration is too low for accurate evaluation (< 10x MDL).
	WG249641	Nitrite as N, dissolved	M353.2 - Automated Cadmium Reduction	RA	Relative Percent Difference (RPD) was not used for data validation because the sample concentration is too low for accurate evaluation (< 10x MDL).
	WG249740	Residue, Filterable (TDS) @180C	SM2540C	RA	Relative Percent Difference (RPD) was not used for data validation because the sample concentration is too low for accurate evaluation (< 10x MDL).
L70992-02	WG250125	Chloride	M300.0 - Ion Chromatography	RA	Relative Percent Difference (RPD) was not used for data validation because the sample concentration is too low for accurate evaluation (< 10x MDL).
		Fluoride	M300.0 - Ion Chromatography	RA	Relative Percent Difference (RPD) was not used for data validation because the sample concentration is too low for accurate evaluation (< 10x MDL).
	WG249641	Nitrite as N, dissolved	M353.2 - Automated Cadmium Reduction	RA	Relative Percent Difference (RPD) was not used for data validation because the sample concentration is too low for accurate evaluation (< 10x MDL).
	WG249740	Residue, Filterable (TDS) @180C	SM2540C	RA	Relative Percent Difference (RPD) was not used for data validation because the sample concentration is too low for accurate evaluation (< 10x MDL).
L70992-03	WG250125	Chloride	M300.0 - Ion Chromatography	RA	Relative Percent Difference (RPD) was not used for data validation because the sample concentration is too low for accurate evaluation (< 10x MDL).
		Fluoride	M300.0 - Ion Chromatography	RA	Relative Percent Difference (RPD) was not used for data validation because the sample concentration is too low for accurate evaluation (< 10x MDL).
	WG249641	Nitrite as N, dissolved	M353.2 - Automated Cadmium Reduction	RA	Relative Percent Difference (RPD) was not used for data validation because the sample concentration is too low for accurate evaluation (< 10x MDL).
	WG249740	Residue, Filterable (TDS) @180C	SM2540C	RA	Relative Percent Difference (RPD) was not used for data validation because the sample concentration is too low for accurate evaluation (< 10x MDL).
L70992-04	WG250125	Chloride	M300.0 - Ion Chromatography	RA	Relative Percent Difference (RPD) was not used for data validation because the sample concentration is too low for accurate evaluation (< 10x MDL).
		Fluoride	M300.0 - Ion Chromatography	RA	Relative Percent Difference (RPD) was not used for data validation because the sample concentration is too low for accurate evaluation (< 10x MDL).
	WG249641	Nitrite as N, dissolved	M353.2 - Automated Cadmium Reduction	RA	Relative Percent Difference (RPD) was not used for data validation because the sample concentration is too low for accurate evaluation (< 10x MDL).
	WG249740	Residue, Filterable (TDS) @180C	SM2540C	RA	Relative Percent Difference (RPD) was not used for data validation because the sample concentration is too low for accurate evaluation (< 10x MDL).
L70992-05	WG250125	Chloride	M300.0 - Ion Chromatography	RA	Relative Percent Difference (RPD) was not used for data validation because the sample concentration is too low for accurate evaluation (< 10x MDL).
		Fluoride	M300.0 - Ion Chromatography	RA	Relative Percent Difference (RPD) was not used for data validation because the sample concentration is too low for accurate evaluation (< 10x MDL).
	WG249641	Nitrite as N, dissolved	M353.2 - Automated Cadmium Reduction	RA	Relative Percent Difference (RPD) was not used for data validation because the sample concentration is too low for accurate evaluation (< 10x MDL).
	WG249740	Residue, Filterable (TDS) @180C	SM2540C	RA	Relative Percent Difference (RPD) was not used for data validation because the sample concentration is too low for accurate evaluation (< 10x MDL).

Hydro Geo Chem, Inc. ACZ Project ID: ***L70992***

No certification qualifiers associated with this analysis

ACZ Laboratories, Inc.
2773 Downhill Drive Steamboat Springs, CO 80487 (800) 334-5493

Sample Receipt

Hydro Geo Chem, Inc.
8720000

ACZ Project ID: L70992
Date Received: 8/7/2008
Received By:
Date Printed: 8/7/2008

Receipt Verification

	YES	NO	NA
1) Does this project require special handling procedures such as CLP protocol?			X
2) Are the custody seals on the cooler intact?			X
3) Are the custody seals on the sample containers intact?			X
4) Is there a Chain of Custody or other directive shipping papers present?	X		
5) Is the Chain of Custody complete?	X		
6) Is the Chain of Custody in agreement with the samples received?	X		
7) Is there enough sample for all requested analyses?	X		
8) Are all samples within holding times for requested analyses?	X		
9) Were all sample containers received intact?	X		
10) Are the temperature blanks present?			X
11) Are the trip blanks (VOA and/or Cyanide) present?			X
12) Are samples requiring no headspace, headspace free?			X
13) Do the samples that require a Foreign Soils Permit have one?			X

Exceptions: If you answered no to any of the above questions, please describe

N/A

Contact (For any discrepancies, the client must be contacted)

N/A

Shipping Containers

Cooler Id	Temp (°C)	Rad (µR/hr)
NA6645	0.3	14

Client must contact ACZ Project Manager if analysis should not proceed for samples received outside of thermal preservation acceptance criteria.

Notes

ACZ Laboratories, Inc.
2773 Downhill Drive Steamboat Springs, CO 80487 (800) 334-5493

Sample Receipt

Hydro Geo Chem, Inc.
8720000

ACZ Project ID: L70992
Date Received: 8/7/2008
Received By:

Sample Container Preservation

SAMPLE	CLIENT ID	R < 2	G < 2	BK < 2	Y< 2	YG< 2	B< 2	O < 2	T >12	N/A	RAD	ID
L70992-01	TM-03		Y									
L70992-02	TM-16		Y									
L70992-03	TM-42		Y									
L70992-04	TM-07		Y									
L70992-05	TM-19A		Y									

Sample Container Preservation Legend

Abbreviation	Description	Container Type	Preservative/Limits
R	Raw/Nitric	RED	pH must be < 2
B	Filtered/Sulfuric	BLUE	pH must be < 2
BK	Filtered/Nitric	BLACK	pH must be < 2
G	Filtered/Nitric	GREEN	pH must be < 2
O	Raw/Sulfuric	ORANGE	pH must be < 2
P	Raw/NaOH	PURPLE	pH must be > 12 *
T	Raw/NaOH Zinc Acetate	TAN	pH must be > 12
Y	Raw/Sulfuric	YELLOW	pH must be < 2
YG	Raw/Sulfuric	YELLOW GLASS	pH must be < 2
N/A	No preservative needed	Not applicable	
RAD	Gamma/Beta dose rate	Not applicable	must be < 250 µR/hr

* pH check performed by analyst prior to sample preparation

Sample IDs Reviewed By: _____

ACZ Laboratories, Inc. L70992

2773 Downhill Drive Steamboat Springs, CO 80487 (800) 334-5493

CHAIN of CUSTODY

Report to:

Name: Dan Simpson
Company: Hydro Geo Chem Inc
E-mail: dans@hgcinc.com
Address: 51 W. Wetmore Rd
Tucson AZ 85705
Telephone: 520) 293-1500 x133

Copy of Report to:

Name: Jim Norris
Company: HGC Inc.
E-mail: Jimn@hgcinc.com
Telephone: 520) 293-1500 x112

Invoice to:

Name: Jim Norris
Company: HGC Inc.
E-mail: Jimn@hgcinc.com
Address: 51 W. Wetmore Rd.
Tucson, AZ 85705
Telephone: 520) 293-1500 x112

If sample(s) received past holding time (HT), or if insufficient HT remains to complete analysis before expiration, shall ACZ proceed with requested short HT analyses? YES [X] NO [ ]
If "NO" then ACZ will contact client for further instruction. If neither "YES" nor "NO" is indicated, ACZ will proceed with the requested analyses, even if HT is expired, and data will be qualified.

PROJECT INFORMATION

Quote #: FMICQB-GW
Project/PO #: 8720000
Reporting state for compliance testing: AZ
Sampler's Name: Mark Arneson
Are any samples NRC licensable material? AZ

ANALYSES REQUESTED *(attach list or use quote number)*

SAMPLE IDENTIFICATION	DATE:TIME	Matrix	# of Containers	FMCQB-GW
TM-03	8/6/08: 7:20	GW	3	X
TM-16	8/6/08: 8:10	GW	3	X
TM-42	8/6/08: 8:53	GW	3	X
TM-07	8/6/08: 10:50	GW	3	X
TM-19A	8/6/08: 9:40	GW	3	X

Matrix: SW (Surface Water) · GW (Ground Water) · WW (Waste Water) · DW (Drinking Water) · SL (Sludge) · SO (Soil) · OL (Oil) · Other

REMARKS/ SAMPLE DISCLOSURES

PAGE 1 of 1

Please refer to ACZ's terms & conditions located on the reverse side of this COC.

RELINQUISHED BY:	DATE:TIME	RECEIVED BY:	DATE:TIME
	8/6/08 12:45		8-7-08 11:40

FRMAD050.03.05.02 White - Return with sample. Yellow - Retain for your records.

ACZ Laboratories, Inc.
2773 Downhill Drive Steamboat Springs, CO 80487 (800) 334-5493

Analytical Report

August 21, 2008

Report to:
Dan Simpson
Hydro Geo Chem, Inc.
51 West Wetmore Road Suite 101
Tuscon, AZ 85705

Bill to:
Accounts Payable
Hydro Geo Chem, Inc.
P. O. Box 97220
Phoenix, AZ 85060

cc: Jim Norris

Project ID: 8720000
ACZ Project ID: L70974

Dan Simpson:

Enclosed are the analytical results for sample(s) submitted to ACZ Laboratories, Inc. (ACZ) on August 06, 2008. This project has been assigned to ACZ's project number, L70974. Please reference this number in all future inquiries.

All analyses were performed according to ACZ's Quality Assurance Plan, version 12.0. The enclosed results relate only to the samples received under L70974. Each section of this report has been reviewed and approved by the appropriate Laboratory Supervisor, or a qualified substitute.

Except as noted, the test results for the methods and parameters listed on ACZ's current NELAC certificate letter (#ACZ) meet all requirements of NELAC.

This report shall be used or copied only in its entirety. ACZ is not responsible for the consequences arising from the use of a partial report.

All samples and sub-samples associated with this project will be disposed of after September 21, 2008. If the samples are determined to be hazardous, additional charges apply for disposal (typically less than $10/sample). If you would like the samples to be held longer than ACZ's stated policy or to be returned, please contact your Project Manager or Customer Service Representative for further details and associated costs. ACZ retains analytical reports for five years.

If you have any questions or other needs, please contact your Project Manager.

S. Habermehl

Scott Habermehl has reviewed
and approved this report.

ACZ Laboratories, Inc.
2773 Downhill Drive Steamboat Springs, CO 80487 (800) 334-5493

Case Narrative

Hydro Geo Chem, Inc.

August 21, 2008

Project ID: 8720000
ACZ Project ID: L70974

Sample Receipt

ACZ Laboratories, Inc. (ACZ) received 8 ground water samples from Hydro Geo Chem, Inc. on August 6, 2008. The samples were received in good condition. Upon receipt, the sample custodian removed the samples from the cooler, inspected the contents, and logged the samples into ACZ's computerized Laboratory Information Management System (LIMS). The samples were assigned ACZ LIMS project number L70974. The custodian verified the sample information entered into the computer against the chain of custody (COC) forms and sample bottle labels.

Samples were received outside the EPA recommended temperature of 0-6 degrees C.

Holding Times

All analyses were performed within EPA recommended holding times.

Sample Analysis

These samples were analyzed for inorganic parameters. The individual methods are referenced on both, the ACZ invoice and the analytical reports. The extended qualifier reports may contain footnotes qualifying specific elements due to QC failures.

ACZ Laboratories, Inc.
2773 Downhill Drive Steamboat Springs, CO 80487 (800) 334-5493

Inorganic Analytical Results

Hydro Geo Chem, Inc.
Project ID: 8720000
Sample ID: COLLINS

ACZ Sample ID: ***L70974-01***
Date Sampled: *07/31/08 07:46*
Date Received: *08/06/08*
Sample Matrix: *Ground Water*

Wet Chemistry

Parameter	EPA Method	Result	Qual	XQ	Units	MDL	PQL	Date	Analyst
Sulfate	300.0 - Ion Chromatography	536			mg/L	5	30	08/17/08 14:47	aml

Arizona license number: AZ0102

ACZ Laboratories, Inc.
2773 Downhill Drive Steamboat Springs, CO 80487 (800) 334-5493

Inorganic Analytical Results

Hydro Geo Chem, Inc.
Project ID: 8720000
Sample ID: FB073108

ACZ Sample ID: ***L70974-02***
Date Sampled: *07/31/08 08:45*
Date Received: *08/06/08*
Sample Matrix: *Ground Water*

Metals Analysis

Parameter	EPA Method	Result	Qual	XQ	Units	MDL	PQL	Date	Analyst
Calcium, dissolved	M200.7 ICP		U		mg/L	0.2	1	08/19/08 2:52	ear/aeh
Magnesium, dissolved	M200.7 ICP		U		mg/L	0.2	1	08/19/08 2:52	ear/aeh
Potassium, dissolved	M200.7 ICP		U		mg/L	0.3	2	08/19/08 2:52	ear/aeh
Sodium, dissolved	M200.7 ICP		U		mg/L	0.3	2	08/19/08 2:52	ear/aeh

Wet Chemistry

Parameter	EPA Method	Result	Qual	XQ	Units	MDL	PQL	Date	Analyst
Alkalinity as CaCO3	SM2320B - Titration								
Bicarbonate as CaCO3			U		mg/L	2	20	08/08/08 0:00	tbd
Carbonate as CaCO3			U		mg/L	2	20	08/08/08 0:00	tbd
Hydroxide as CaCO3			U		mg/L	2	20	08/08/08 0:00	tbd
Total Alkalinity			U		mg/L	2	20	08/08/08 0:00	tbd
Cation-Anion Balance	Calculation								
Cation-Anion Balance		n/a			%			08/20/08 15:01	calc
Sum of Anions		N/A			meq/L	0.1	0.5	08/20/08 15:01	calc
Sum of Cations			U		meq/L	0.1	0.5	08/20/08 15:01	calc
Chloride	M300.0 - Ion Chromatography		U		mg/L	0.5	3	08/17/08 0:15	aml
Fluoride	M300.0 - Ion Chromatography		U	*	mg/L	0.1	0.5	08/17/08 0:15	aml
Nitrate as N, dissolved	Calculation: NO3NO2 minus NO2		U		mg/L	0.02	0.1	08/20/08 15:01	calc
Nitrate/Nitrite as N, dissolved	M353.2 - Automated Cadmium Reduction		U		mg/L	0.02	0.1	08/06/08 19:45	pjb
Nitrite as N, dissolved	M353.2 - Automated Cadmium Reduction		U	*	mg/L	0.01	0.05	08/06/08 19:45	pjb
Residue, Filterable (TDS) @180C	SM2540C		HU	*	mg/L	10	20	08/11/08 16:48	tbd
Sulfate	300.0 - Ion Chromatography		U		mg/L	0.5	3	08/17/08 0:15	aml
TDS (calculated)	Calculation		U		mg/L	10	50	08/20/08 15:01	calc
TDS (ratio - measured/calculated)	Calculation	n/a						08/20/08 15:01	calc

Arizona license number: AZ0102

ACZ Laboratories, Inc.
2773 Downhill Drive Steamboat Springs, CO 80487 (800) 334-5493

Inorganic Analytical Results

Hydro Geo Chem, Inc.
Project ID: 8720000
Sample ID: EQB073108

ACZ Sample ID: ***L70974-03***
Date Sampled: *07/31/08 08:53*
Date Received: *08/06/08*
Sample Matrix: *Ground Water*

Metals Analysis

Parameter	EPA Method	Result	Qual	XQ	Units	MDL	PQL	Date	Analyst
Calcium, dissolved	M200.7 ICP		U		mg/L	0.2	1	08/19/08 3:03	ear/aeh
Magnesium, dissolved	M200.7 ICP		U		mg/L	0.2	1	08/19/08 3:03	ear/aeh
Potassium, dissolved	M200.7 ICP		U		mg/L	0.3	2	08/19/08 3:03	ear/aeh
Sodium, dissolved	M200.7 ICP		U		mg/L	0.3	2	08/19/08 3:03	ear/aeh

Wet Chemistry

Parameter	EPA Method	Result	Qual	XQ	Units	MDL	PQL	Date	Analyst
Alkalinity as CaCO3	SM2320B - Titration								
Bicarbonate as CaCO3			U		mg/L	2	20	08/08/08 0:00	tbd
Carbonate as CaCO3			U		mg/L	2	20	08/08/08 0:00	tbd
Hydroxide as CaCO3			U		mg/L	2	20	08/08/08 0:00	tbd
Total Alkalinity			U		mg/L	2	20	08/08/08 0:00	tbd
Cation-Anion Balance	Calculation								
Cation-Anion Balance		n/a			%			08/20/08 15:01	calc
Sum of Anions		N/A			meq/L	0.1	0.5	08/20/08 15:01	calc
Sum of Cations			U		meq/L	0.1	0.5	08/20/08 15:01	calc
Chloride	M300.0 - Ion Chromatography		U		mg/L	0.5	3	08/17/08 0:33	aml
Fluoride	M300.0 - Ion Chromatography		U	*	mg/L	0.1	0.5	08/17/08 0:33	aml
Nitrate as N, dissolved	Calculation: NO3NO2 minus NO2		U		mg/L	0.02	0.1	08/20/08 15:01	calc
Nitrate/Nitrite as N, dissolved	M353.2 - Automated Cadmium Reduction		U		mg/L	0.02	0.1	08/06/08 19:46	pjb
Nitrite as N, dissolved	M353.2 - Automated Cadmium Reduction		U	*	mg/L	0.01	0.05	08/06/08 19:46	pjb
Residue, Filterable (TDS) @180C	SM2540C		HU	*	mg/L	10	20	08/11/08 16:50	tbd
Sulfate	300.0 - Ion Chromatography		U		mg/L	0.5	3	08/17/08 0:33	aml
TDS (calculated)	Calculation		U		mg/L	10	50	08/20/08 15:01	calc
TDS (ratio - measured/calculated)	Calculation	n/a						08/20/08 15:01	calc

Arizona license number: AZ0102

ACZ Laboratories, Inc.
2773 Downhill Drive Steamboat Springs, CO 80487 (800) 334-5493

Inorganic Analytical Results

Hydro Geo Chem, Inc.
Project ID: 8720000
Sample ID: PARRA

ACZ Sample ID: ***L70974-04***
Date Sampled: *07/31/08 09:07*
Date Received: *08/06/08*
Sample Matrix: *Ground Water*

Metals Analysis

Parameter	EPA Method	Result	Qual	XQ	Units	MDL	PQL	Date	Analyst
Calcium, dissolved	M200.7 ICP	181			mg/L	0.2	1	08/19/08 3:14	ear/aeh
Magnesium, dissolved	M200.7 ICP	49.8			mg/L	0.2	1	08/19/08 3:14	ear/aeh
Potassium, dissolved	M200.7 ICP	4.5			mg/L	0.3	2	08/19/08 3:14	ear/aeh
Sodium, dissolved	M200.7 ICP	32.4			mg/L	0.3	2	08/19/08 3:14	ear/aeh

Wet Chemistry

Parameter	EPA Method	Result	Qual	XQ	Units	MDL	PQL	Date	Analyst
Alkalinity as CaCO3	SM2320B - Titration								
Bicarbonate as CaCO3		213			mg/L	2	20	08/08/08 0:00	tbd
Carbonate as CaCO3			U		mg/L	2	20	08/08/08 0:00	tbd
Hydroxide as CaCO3			U		mg/L	2	20	08/08/08 0:00	tbd
Total Alkalinity		213			mg/L	2	20	08/08/08 0:00	tbd
Cation-Anion Balance	Calculation								
Cation-Anion Balance		1.0			%			08/20/08 15:01	calc
Sum of Anions		14.4			meq/L	0.1	0.5	08/20/08 15:01	calc
Sum of Cations		14.7			meq/L	0.1	0.5	08/20/08 15:01	calc
Chloride	M300.0 - Ion Chromatography	33.5			mg/L	0.5	3	08/17/08 0:51	aml
Fluoride	M300.0 - Ion Chromatography		U	*	mg/L	0.1	0.5	08/17/08 0:51	aml
Nitrate as N, dissolved	Calculation: NO3NO2 minus NO2	4.23			mg/L	0.04	0.2	08/20/08 15:01	calc
Nitrate/Nitrite as N, dissolved	M353.2 - Automated Cadmium Reduction	4.23			mg/L	0.04	0.2	08/06/08 20:10	pjb
Nitrite as N, dissolved	M353.2 - Automated Cadmium Reduction		U	*	mg/L	0.01	0.05	08/06/08 19:47	pjb
Residue, Filterable (TDS) @180C	SM2540C	930			mg/L	10	20	08/11/08 16:52	tbd
Sulfate	300.0 - Ion Chromatography	423			mg/L	5	30	08/17/08 15:05	aml
TDS (calculated)	Calculation	871			mg/L	10	50	08/20/08 15:01	calc
TDS (ratio - measured/calculated)	Calculation	1.07						08/20/08 15:01	calc

Arizona license number: AZ0102

ACZ Laboratories, Inc.
2773 Downhill Drive Steamboat Springs, CO 80487 (800) 334-5493

Inorganic Analytical Results

Hydro Geo Chem, Inc.
Project ID: 8720000
Sample ID: DUP073108

ACZ Sample ID: ***L70974-05***
Date Sampled: *07/31/08 00:00*
Date Received: *08/06/08*
Sample Matrix: *Ground Water*

Metals Analysis

Parameter	EPA Method	Result	Qual	XQ	Units	MDL	PQL	Date	Analyst
Calcium, dissolved	M200.7 ICP	177			mg/L	0.2	1	08/19/08 3:18	ear/aeh
Magnesium, dissolved	M200.7 ICP	48.5			mg/L	0.2	1	08/19/08 3:18	ear/aeh
Potassium, dissolved	M200.7 ICP	4.3			mg/L	0.3	2	08/19/08 3:18	ear/aeh
Sodium, dissolved	M200.7 ICP	30.9			mg/L	0.3	2	08/19/08 3:18	ear/aeh

Wet Chemistry

Parameter	EPA Method	Result	Qual	XQ	Units	MDL	PQL	Date	Analyst
Alkalinity as CaCO3	SM2320B - Titration								
Bicarbonate as CaCO3		212			mg/L	2	20	08/08/08 0:00	tbd
Carbonate as CaCO3			U		mg/L	2	20	08/08/08 0:00	tbd
Hydroxide as CaCO3			U		mg/L	2	20	08/08/08 0:00	tbd
Total Alkalinity		212			mg/L	2	20	08/08/08 0:00	tbd
Cation-Anion Balance	Calculation								
Cation-Anion Balance		1.1			%			08/20/08 15:01	calc
Sum of Anions		14.0			meq/L	0.1	0.5	08/20/08 15:01	calc
Sum of Cations		14.3			meq/L	0.1	0.5	08/20/08 15:01	calc
Chloride	M300.0 - Ion Chromatography	33.5		*	mg/L	0.5	3	08/17/08 2:04	aml
Fluoride	M300.0 - Ion Chromatography		U	*	mg/L	0.1	0.5	08/17/08 2:04	aml
Nitrate as N, dissolved	Calculation: NO3NO2 minus NO2	4.33			mg/L	0.04	0.2	08/20/08 15:01	calc
Nitrate/Nitrite as N, dissolved	M353.2 - Automated Cadmium Reduction	4.33			mg/L	0.04	0.2	08/06/08 20:12	pjb
Nitrite as N, dissolved	M353.2 - Automated Cadmium Reduction		U	*	mg/L	0.01	0.05	08/06/08 19:48	pjb
Residue, Filterable (TDS) @180C	SM2540C	920	H	*	mg/L	10	20	08/11/08 16:54	tbd
Sulfate	300.0 - Ion Chromatography	404			mg/L	5	30	08/17/08 16:18	aml
TDS (calculated)	Calculation	845			mg/L	10	50	08/20/08 15:01	calc
TDS (ratio - measured/calculated)	Calculation	1.09						08/20/08 15:01	calc

Arizona license number: AZ0102

ACZ Laboratories, Inc.
2773 Downhill Drive Steamboat Springs, CO 80487 (800) 334-5493

Inorganic Analytical Results

Hydro Geo Chem, Inc.
Project ID: 8720000
Sample ID: METZLER

ACZ Sample ID: ***L70974-06***
Date Sampled: *07/31/08 10:30*
Date Received: *08/06/08*
Sample Matrix: *Ground Water*

Wet Chemistry

Parameter	EPA Method	Result	Qual	XQ	Units	MDL	PQL	Date	Analyst
Sulfate	300.0 - Ion Chromatography	317			mg/L	5	30	08/17/08 16:36	aml

Arizona license number: AZ0102

ACZ Laboratories, Inc.
2773 Downhill Drive Steamboat Springs, CO 80487 (800) 334-5493

Inorganic Analytical Results

Hydro Geo Chem, Inc.
Project ID: 8720000
Sample ID: COOPER

ACZ Sample ID: ***L70974-07***
Date Sampled: *07/31/08 11:15*
Date Received: *08/06/08*
Sample Matrix: *Ground Water*

Metals Analysis

Parameter	EPA Method	Result	Qual	XQ	Units	MDL	PQL	Date	Analyst
Calcium, dissolved	M200.7 ICP	48.9			mg/L	0.2	1	08/19/08 3:21	ear/aeh
Magnesium, dissolved	M200.7 ICP	13.3			mg/L	0.2	1	08/19/08 3:21	ear/aeh
Potassium, dissolved	M200.7 ICP	2.1			mg/L	0.3	2	08/19/08 3:21	ear/aeh
Sodium, dissolved	M200.7 ICP	24.6			mg/L	0.3	2	08/19/08 3:21	ear/aeh

Wet Chemistry

Parameter	EPA Method	Result	Qual	XQ	Units	MDL	PQL	Date	Analyst
Alkalinity as CaCO3	SM2320B - Titration								
Bicarbonate as CaCO3		150			mg/L	2	20	08/08/08 0:00	tbd
Carbonate as CaCO3		7	B		mg/L	2	20	08/08/08 0:00	tbd
Hydroxide as CaCO3			U		mg/L	2	20	08/08/08 0:00	tbd
Total Alkalinity		157			mg/L	2	20	08/08/08 0:00	tbd
Cation-Anion Balance	Calculation								
Cation-Anion Balance		1.1			%			08/20/08 15:01	calc
Sum of Anions		4.5			meq/L	0.1	0.5	08/20/08 15:01	calc
Sum of Cations		4.6			meq/L	0.1	0.5	08/20/08 15:01	calc
Chloride	M300.0 - Ion Chromatography	16.9			mg/L	0.5	3	08/17/08 2:40	aml
Fluoride	M300.0 - Ion Chromatography	0.2	B	*	mg/L	0.1	0.5	08/17/08 2:40	aml
Nitrate as N, dissolved	Calculation: NO3NO2 minus NO2	2.68			mg/L	0.02	0.1	08/20/08 15:01	calc
Nitrate/Nitrite as N, dissolved	M353.2 - Automated Cadmium Reduction	2.68			mg/L	0.02	0.1	08/06/08 19:50	pjb
Nitrite as N, dissolved	M353.2 - Automated Cadmium Reduction		U	*	mg/L	0.01	0.05	08/06/08 19:50	pjb
Residue, Filterable (TDS) @180C	SM2540C	260			mg/L	10	20	08/11/08 16:56	tbd
Sulfate	300.0 - Ion Chromatography	33.7			mg/L	0.5	3	08/17/08 2:40	aml
TDS (calculated)	Calculation	249			mg/L	10	50	08/20/08 15:01	calc
TDS (ratio - measured/calculated)	Calculation	1.04						08/20/08 15:01	calc

Arizona license number: AZ0102

ACZ Laboratories, Inc.
2773 Downhill Drive Steamboat Springs, CO 80487 (800) 334-5493

Inorganic Analytical Results

Hydro Geo Chem, Inc.
Project ID: 8720000
Sample ID: POOL

ACZ Sample ID: ***L70974-08***
Date Sampled: *07/31/08 12:30*
Date Received: *08/06/08*
Sample Matrix: *Ground Water*

Wet Chemistry

Parameter	EPA Method	Result	Qual	XQ	Units	MDL	PQL	Date	Analyst
Sulfate	300.0 - Ion Chromatography	117			mg/L	3	10	08/17/08 16:54	aml

Arizona license number: AZ0102

Report Header Explanations

Batch	A distinct set of samples analyzed at a specific time
Found	Value of the QC Type of interest
Limit	Upper limit for RPD, in %.
Lower	Lower Recovery Limit, in % (except for LCSS, mg/Kg)
MDL	Method Detection Limit. Same as Minimum Reporting Limit. Allows for instrument and annual fluctuations.
PCN/SCN	A number assigned to reagents/standards to trace to the manufacturer's certificate of analysis
PQL	Practical Quantitation Limit, typically 5 times the MDL.
QC	True Value of the Control Sample or the amount added to the Spike
Rec	Amount of the true value or spike added recovered, in % (except for LCSS, mg/Kg)
RPD	Relative Percent Difference, calculation used for Duplicate QC Types
Upper	Upper Recovery Limit, in % (except for LCSS, mg/Kg)
Sample	Value of the Sample of interest

QC Sample Types

AS	Analytical Spike (Post Digestion)	*LCSWD*	Laboratory Control Sample - Water Duplicate
ASD	Analytical Spike (Post Digestion) Duplicate	*LFB*	Laboratory Fortified Blank
CCB	Continuing Calibration Blank	*LFM*	Laboratory Fortified Matrix
CCV	Continuing Calivation Verification standard	*LFMD*	Laboratory Fortified Matrix Duplicate
DUP	Sample Duplicate	*LRB*	Laboratory Reagent Blank
ICB	Initial Calibration Blank	*MS*	Matrix Spike
ICV	Initial Calibration Verification standard	*MSD*	Matrix Spike Duplicate
ICSAB	Inter-element Correction Standard - A plus B solutions	*PBS*	Prep Blank - Soil
LCSS	Laboratory Control Sample - Soil	*PBW*	Prep Blank - Water
LCSSD	Laboratory Control Sample - Soil Duplicate	*PQV*	Practical Quantitation Verification standard
LCSW	Laboratory Control Sample - Water	*SDL*	Serial Dilution

QC Sample Type Explanations

Blanks	Verifies that there is no or minimal contamination in the prep method or calibration procedure.
Control Samples	Verifies the accuracy of the method, including the prep procedure.
Duplicates	Verifies the precision of the instrument and/or method.
Spikes/Fortified Matrix	Determines sample matrix interferences, if any.
Standard	Verifies the validity of the calibration.

ACZ Qualifiers (Qual)

B	Analyte concentration detected at a value between MDL and PQL.
H	Analysis exceeded method hold time. pH is a field test with an immediate hold time.
U	Analyte was analyzed for but not detected at the indicated MDL

Method References

(1)	EPA 600/4-83-020. Methods for Chemical Analysis of Water and Wastes, March 1983.
(2)	EPA 600/R-93-100. Methods for the Determination of Inorganic Substances in Environmental Samples, August 1993.
(3)	EPA 600/R-94-111. Methods for the Determination of Metals in Environmental Samples - Supplement I, May 1994.
(5)	EPA SW-846. Test Methods for Evaluating Solid Waste, Third Edition with Update III, December 1996.
(6)	Standard Methods for the Examination of Water and Wastewater, 19th edition, 1995.

Comments

(1)	QC results calculated from raw data. Results may vary slightly if the rounded values are used in the calculations.
(2)	Soil, Sludge, and Plant matrices for Inorganic analyses are reported on a dry weight basis.
(3)	Animal matrices for Inorganic analyses are reported on an "as received" basis.

Hydro Geo Chem, Inc. ACZ Project ID: ***L70974***

Project ID: 8720000

Alkalinity as CaCO3 SM2320B - Titration

ACZ ID	Type	Analyzed	PCN/SCN	QC	Sample	Found	Units	Rec	Lower	Upper	RPD	Limit	Qual
WG249610													
WG249610PBW1	PBW	08/07/08 16:15				12.1	mg/L		-20	20			
WG249610LCSW2	LCSW	08/07/08 16:27	WC080722-2	820		781	mg/L	95.2	90	110			
WG249610PBW2	PBW	08/07/08 19:00				U	mg/L		-20	20			
WG249610LCSW5	LCSW	08/07/08 19:12	WC080722-2	820		786.3	mg/L	95.9	90	110			
WG249610PBW3	PBW	08/07/08 22:06				U	mg/L		-20	20			
WG249610LCSW8	LCSW	08/07/08 22:19	WC080722-2	820		782.6	mg/L	95.4	90	110			
WG249610PBW4	PBW	08/08/08 1:09				U	mg/L		-20	20			
WG249610LCSW11	LCSW	08/08/08 1:20	WC080722-2	820		787.9	mg/L	96.1	90	110			
L70979-02DUP	DUP	08/08/08 3:00			623	642.2	mg/L				3	20	
WG249610LCSW14	LCSW	08/08/08 4:39	WC080722-2	820		789.3	mg/L	96.3	90	110			

Calcium, dissolved M200.7 ICP

ACZ ID	Type	Analyzed	PCN/SCN	QC	Sample	Found	Units	Rec	Lower	Upper	RPD	Limit	Qual
WG250165													
WG250165ICV	ICV	08/19/08 1:40	II080717-3	100		97.37	mg/L	97.4	95	105			
WG250165ICB	ICB	08/19/08 1:43				U	mg/L		-0.6	0.6			
WG250165LFB	LFB	08/19/08 1:58	II080811-3	67.97008		66.33	mg/L	97.6	85	115			
L70974-02AS	AS	08/19/08 2:56	II080811-3	67.97008	U	69.33	mg/L	102	85	115			
L70974-02ASD	ASD	08/19/08 3:00	II080811-3	67.97008	U	70.29	mg/L	103.4	85	115	1.38	20	

Chloride M300.0 - Ion Chromatography

ACZ ID	Type	Analyzed	PCN/SCN	QC	Sample	Found	Units	Rec	Lower	Upper	RPD	Limit	Qual
WG249769													
WG249769ICV	ICV	08/11/08 15:32	WI080521-1	19.98		20.49	mg/L	102.6	90	110			
WG249769ICB	ICB	08/11/08 15:50				U	mg/L		-1.5	1.5			
WG250049													
WG250049ICV	ICV	08/11/08 15:32	WI080521-1	19.98		20.49	mg/L	102.6	90	110			
WG250049ICB	ICB	08/11/08 15:50				U	mg/L		-1.5	1.5			
WG250049LFB1	LFB	08/16/08 17:00	WI080702-9	30		32.68	mg/L	108.9	90	110			
L70974-04AS	AS	08/17/08 1:09	WI080702-9	30	33.5	62.68	mg/L	97.3	90	110			
L70974-04DUP	DUP	08/17/08 1:27			33.5	33.5	mg/L				0	20	
WG250049LFB2	LFB	08/17/08 1:45	WI080702-9	30		28.44	mg/L	94.8	90	110			
L70981-06AS	AS	08/17/08 5:41	WI080702-9	30	.9	30.62	mg/L	99.1	90	110			
L70981-06DUP	DUP	08/17/08 5:59			.9	.85	mg/L				5.7	20	RA

Hydro Geo Chem, Inc. ACZ Project ID: ***L70974***

Project ID: 8720000

Fluoride M300.0 - Ion Chromatography

ACZ ID	Type	Analyzed	PCN/SCN	QC	Sample	Found	Units	Rec	Lower	Upper	RPD	Limit	Qual
WG249769													
WG249769ICV	ICV	08/11/08 15:32	WI080521-1	4		4.07	mg/L	101.8	90	110			
WG249769ICB	ICB	08/11/08 15:50				U	mg/L		-0.3	0.3			
WG250049													
WG250049ICV	ICV	08/11/08 15:32	WI080521-1	4		4.07	mg/L	101.8	90	110			
WG250049ICB	ICB	08/11/08 15:50				U	mg/L		-0.3	0.3			
WG250049LFB1	LFB	08/16/08 17:00	WI080702-9	1.5		1.55	mg/L	103.3	90	110			
L70974-04AS	AS	08/17/08 1:09	WI080702-9	1.5	U	1.51	mg/L	100.7	90	110			
L70974-04DUP	DUP	08/17/08 1:27			U	U	mg/L				0	20	RA
L70981-06AS	AS	08/17/08 5:41	WI080702-9	1.5	U	1.5	mg/L	100	90	110			
L70981-06DUP	DUP	08/17/08 5:59			U	U	mg/L				0	20	RA
WG250049LFB2	LFB	08/17/08 15:59	WI080702-9	1.5		1.49	mg/L	99.3	90	110			

Magnesium, dissolved M200.7 ICP

ACZ ID	Type	Analyzed	PCN/SCN	QC	Sample	Found	Units	Rec	Lower	Upper	RPD	Limit	Qual
WG250165													
WG250165ICV	ICV	08/19/08 1:40	II080717-3	100		97.33	mg/L	97.3	95	105			
WG250165ICB	ICB	08/19/08 1:43				U	mg/L		-0.6	0.6			
WG250165LFB	LFB	08/19/08 1:58	II080811-3	49.96908		48.27	mg/L	96.6	85	115			
L70974-02AS	AS	08/19/08 2:56	II080811-3	49.96908	U	51.12	mg/L	102.3	85	115			
L70974-02ASD	ASD	08/19/08 3:00	II080811-3	49.96908	U	51.3	mg/L	102.7	85	115	0.35	20	

Nitrate/Nitrite as N, dissolved M353.2 - Automated Cadmium Reduction

ACZ ID	Type	Analyzed	PCN/SCN	QC	Sample	Found	Units	Rec	Lower	Upper	RPD	Limit	Qual
WG249553													
WG249553ICV	ICV	08/06/08 19:08	WI080613-1	2.416		2.422	mg/L	100.2	90	110			
WG249553ICB	ICB	08/06/08 19:10				U	mg/L		-0.06	0.06			
WG249553LFB1	LFB	08/06/08 19:12	WI080312-1	2		2	mg/L	100	90	110			
L70967-01AS	AS	08/06/08 19:33	WI080312-1	2	U	2.083	mg/L	104.2	90	110			
L70967-02DUP	DUP	08/06/08 19:36			.39	.386	mg/L				1	20	
WG249553LFB2	LFB	08/06/08 19:51	WI080312-1	2		2.057	mg/L	102.9	90	110			

Nitrite as N, dissolved M353.2 - Automated Cadmium Reduction

ACZ ID	Type	Analyzed	PCN/SCN	QC	Sample	Found	Units	Rec	Lower	Upper	RPD	Limit	Qual
WG249553													
WG249553ICV	ICV	08/06/08 19:08	WI080613-1	.609		.601	mg/L	98.7	90	110			
WG249553ICB	ICB	08/06/08 19:10				U	mg/L		-0.03	0.03			
WG249553LFB1	LFB	08/06/08 19:12	WI080312-1	1		.992	mg/L	99.2	90	110			
L70967-01AS	AS	08/06/08 19:33	WI080312-1	1	U	.999	mg/L	99.9	90	110			
L70967-02DUP	DUP	08/06/08 19:36			U	U	mg/L				0	20	RA
WG249553LFB2	LFB	08/06/08 19:51	WI080312-1	1		.994	mg/L	99.4	90	110			

Hydro Geo Chem, Inc. ACZ Project ID: ***L70974***

Project ID: 8720000

Potassium, dissolved M200.7 ICP

ACZ ID	Type	Analyzed	PCN/SCN	QC	Sample	Found	Units	Rec	Lower	Upper	RPD	Limit	Qual
WG250165													
WG250165ICV	ICV	08/19/08 1:40	I080717-3	20		20.34	mg/L	101.7	95	105			
WG250165ICB	ICB	08/19/08 1:43				U	mg/L		-0.9	0.9			
WG250165LFB	LFB	08/19/08 1:58	I080811-3	99.76186		100.96	mg/L	101.2	85	115			
L70974-02AS	AS	08/19/08 2:56	I080811-3	99.76186	U	106.47	mg/L	106.7	85	115			
L70974-02ASD	ASD	08/19/08 3:00	I080811-3	99.76186	U	107.51	mg/L	107.8	85	115	0.97	20	

Residue, Filterable (TDS) @180C SM2540C

ACZ ID	Type	Analyzed	PCN/SCN	QC	Sample	Found	Units	Rec	Lower	Upper	RPD	Limit	Qual
WG249794													
WG249794PBW	PBW	08/11/08 16:45				U	mg/L		-20	20			
WG249794LCSW	LCSW	08/11/08 16:46	PCN30201	260		254	mg/L	97.7	80	120			
L71037-03DUP	DUP	08/11/08 17:08			570	558	mg/L				2.1	20	

Sodium, dissolved M200.7 ICP

ACZ ID	Type	Analyzed	PCN/SCN	QC	Sample	Found	Units	Rec	Lower	Upper	RPD	Limit	Qual
WG250165													
WG250165ICV	ICV	08/19/08 1:40	I080717-3	100		101.3	mg/L	101.3	95	105			
WG250165ICV	ICV	08/19/08 1:40	I080717-3	100		102.21	mg/L	102.2	95	105			
WG250165ICB	ICB	08/19/08 1:43				U	mg/L		-6	6			
WG250165ICB	ICB	08/19/08 1:43				U	mg/L		-0.9	0.9			
WG250165LFB	LFB	08/19/08 1:58	I080811-3	98.21624		99.93	mg/L	101.7	85	115			
WG250165LFB	LFB	08/19/08 1:58	I080811-3	98.21624		98.4	mg/L	100.2	85	115			
L70974-02AS	AS	08/19/08 2:56	I080811-3	98.21624	U	105.36	mg/L	107.3	85	115			
L70974-02ASD	ASD	08/19/08 3:00	I080811-3	98.21624	U	105.96	mg/L	107.9	85	115	0.57	20	

Sulfate 300.0 - Ion Chromatography

ACZ ID	Type	Analyzed	PCN/SCN	QC	Sample	Found	Units	Rec	Lower	Upper	RPD	Limit	Qual
WG249769													
WG249769ICV	ICV	08/11/08 15:32	WI080521-1	50.1		49.38	mg/L	98.6	90	110			
WG249769ICB	ICB	08/11/08 15:50				U	mg/L		-1.5	1.5			
WG250049													
WG250049ICV	ICV	08/11/08 15:32	WI080521-1	50.1		49.34	mg/L	98.5	90	110			
WG250049ICB	ICB	08/11/08 15:50				U	mg/L		-1.5	1.5			
WG250049LFB2	LFB	08/17/08 1:45	WI080702-9	30		30.01	mg/L	100	90	110			
L70974-04AS	AS	08/17/08 15:23	WI080702-9	300	423	712.7	mg/L	96.6	90	110			
L70974-04DUP	DUP	08/17/08 15:41			423	446.2	mg/L				5.3	20	
L70981-06AS	AS	08/17/08 19:37	WI080702-9	150	174	320.3	mg/L	97.5	90	110			
L70981-06DUP	DUP	08/17/08 19:55			174	181.4	mg/L				4.2	20	
WG250049LFB1	LFB	08/19/08 17:22	WI080702-9	30		30.63	mg/L	102.1	90	110			

ACZ Laboratories, Inc.
2773 Downhill Drive Steamboat Springs, CO 80487 (800) 334-5493

Inorganic Extended Qualifier Report

Hydro Geo Chem, Inc.

ACZ Project ID: ***L70974***

ACZ ID	WORKNUM	PARAMETER	METHOD	QUAL	DESCRIPTION
L70974-02	WG250049	Fluoride	M300.0 - Ion Chromatography	RA	Relative Percent Difference (RPD) was not used for data validation because the sample concentration is too low for accurate evaluation (< 10x MDL).
	WG249553	Nitrite as N, dissolved	M353.2 - Automated Cadmium Reduction	RA	Relative Percent Difference (RPD) was not used for data validation because the sample concentration is too low for accurate evaluation (< 10x MDL).
	WG249794	Residue, Filterable (TDS) @180C	SM2540C	HE	Analysis performed past holding time. Method holding time is less than or equal to 7 days and sample was received with less than half of the holding time remaining (refer to item C5 of ACZ's Terms & Conditions).
L70974-03	WG250049	Fluoride	M300.0 - Ion Chromatography	RA	Relative Percent Difference (RPD) was not used for data validation because the sample concentration is too low for accurate evaluation (< 10x MDL).
	WG249553	Nitrite as N, dissolved	M353.2 - Automated Cadmium Reduction	RA	Relative Percent Difference (RPD) was not used for data validation because the sample concentration is too low for accurate evaluation (< 10x MDL).
	WG249794	Residue, Filterable (TDS) @180C	SM2540C	HE	Analysis performed past holding time. Method holding time is less than or equal to 7 days and sample was received with less than half of the holding time remaining (refer to item C5 of ACZ's Terms & Conditions).
L70974-04	WG250049	Fluoride	M300.0 - Ion Chromatography	RA	Relative Percent Difference (RPD) was not used for data validation because the sample concentration is too low for accurate evaluation (< 10x MDL).
	WG249553	Nitrite as N, dissolved	M353.2 - Automated Cadmium Reduction	RA	Relative Percent Difference (RPD) was not used for data validation because the sample concentration is too low for accurate evaluation (< 10x MDL).
L70974-05	WG250049	Chloride	M300.0 - Ion Chromatography	RA	Relative Percent Difference (RPD) was not used for data validation because the sample concentration is too low for accurate evaluation (< 10x MDL).
		Fluoride	M300.0 - Ion Chromatography	RA	Relative Percent Difference (RPD) was not used for data validation because the sample concentration is too low for accurate evaluation (< 10x MDL).
	WG249553	Nitrite as N, dissolved	M353.2 - Automated Cadmium Reduction	RA	Relative Percent Difference (RPD) was not used for data validation because the sample concentration is too low for accurate evaluation (< 10x MDL).
	WG249794	Residue, Filterable (TDS) @180C	SM2540C	HE	Analysis performed past holding time. Method holding time is less than or equal to 7 days and sample was received with less than half of the holding time remaining (refer to item C5 of ACZ's Terms & Conditions).
L70974-07	WG250049	Fluoride	M300.0 - Ion Chromatography	RA	Relative Percent Difference (RPD) was not used for data validation because the sample concentration is too low for accurate evaluation (< 10x MDL).
	WG249553	Nitrite as N, dissolved	M353.2 - Automated Cadmium Reduction	RA	Relative Percent Difference (RPD) was not used for data validation because the sample concentration is too low for accurate evaluation (< 10x MDL).

Hydro Geo Chem, Inc. ACZ Project ID: ***L70974***

No certification qualifiers associated with this analysis

ACZ Laboratories, Inc.
2773 Downhill Drive Steamboat Springs, CO 80487 (800) 334-5493

Sample Receipt

Hydro Geo Chem, Inc.
8720000

ACZ Project ID: L70974
Date Received: 8/6/2008
Received By:
Date Printed: 8/6/2008

Receipt Verification

	YES	NO	NA
1) Does this project require special handling procedures such as CLP protocol?			X
2) Are the custody seals on the cooler intact?			X
3) Are the custody seals on the sample containers intact?			X
4) Is there a Chain of Custody or other directive shipping papers present?	X		
5) Is the Chain of Custody complete?	X		
6) Is the Chain of Custody in agreement with the samples received?	X		
7) Is there enough sample for all requested analyses?	X		
8) Are all samples within holding times for requested analyses?	X		
9) Were all sample containers received intact?	X		
10) Are the temperature blanks present?			X
11) Are the trip blanks (VOA and/or Cyanide) present?			X
12) Are samples requiring no headspace, headspace free?			X
13) Do the samples that require a Foreign Soils Permit have one?			X

Exceptions: If you answered no to any of the above questions, please describe

N/A

Contact (For any discrepancies, the client must be contacted)

N/A

Shipping Containers

Cooler Id	Temp (°C)	Rad (µR/hr)
NA6630	25.5	14

Client must contact ACZ Project Manager if analysis should not proceed for samples received outside of thermal preservation acceptance criteria.

Notes

ACZ Laboratories, Inc.
2773 Downhill Drive Steamboat Springs, CO 80487 (800) 334-5493

Sample Receipt

Hydro Geo Chem, Inc.
8720000

ACZ Project ID: L70974
Date Received: 8/6/2008
Received By:

Sample Container Preservation

SAMPLE	CLIENT ID	R < 2	G < 2	BK < 2	Y< 2	YG< 2	B< 2	O < 2	T >12	N/A	RAD	ID
L70974-01	COLLINS									X		
L70974-02	FB		Y									
L70974-03	EQB		Y									
L70974-04	PARRA		Y									
L70974-05	DUP		Y									
L70974-06	METZLER									X		
L70974-07	COOPER		Y									
L70974-08	POOL									X		

Sample Container Preservation Legend

Abbreviation	Description	Container Type	Preservative/Limits
R	Raw/Nitric	RED	pH must be < 2
B	Filtered/Sulfuric	BLUE	pH must be < 2
BK	Filtered/Nitric	BLACK	pH must be < 2
G	Filtered/Nitric	GREEN	pH must be < 2
O	Raw/Sulfuric	ORANGE	pH must be < 2
P	Raw/NaOH	PURPLE	pH must be > 12 *
T	Raw/NaOH _Zinc Acetate	TAN	pH must be > 12
Y	Raw/Sulfuric	YELLOW	pH must be < 2
YG	Raw/Sulfuric	YELLOW GLASS	pH must be < 2
N/A	No preservative needed	Not applicable	
RAD	Gamma/Beta dose rate	Not applicable	must be < 250 µR/hr

* pH check performed by analyst prior to sample preparation

Sample IDs Reviewed By: _____

ACZ Laboratories, Inc.
2773 Downhill Drive Steamboat Springs, CO 80487 (800) 334-5493

Analytical Report

August 21, 2008

Report to:
Dan Simpson
Hydro Geo Chem, Inc.
51 West Wetmore Road Suite 101
Tuscon, AZ 85705

Bill to:
Accounts Payable
Hydro Geo Chem, Inc.
P. O. Box 97220
Phoenix, AZ 85060

cc: Jim Norris

Project ID: 8720000
ACZ Project ID: L70959

Dan Simpson:

Enclosed are the analytical results for sample(s) submitted to ACZ Laboratories, Inc. (ACZ) on August 06, 2008. This project has been assigned to ACZ's project number, L70959. Please reference this number in all future inquiries.

All analyses were performed according to ACZ's Quality Assurance Plan, version 12.0. The enclosed results relate only to the samples received under L70959. Each section of this report has been reviewed and approved by the appropriate Laboratory Supervisor, or a qualified substitute.

Except as noted, the test results for the methods and parameters listed on ACZ's current NELAC certificate letter (#ACZ) meet all requirements of NELAC.

This report shall be used or copied only in its entirety. ACZ is not responsible for the consequences arising from the use of a partial report.

All samples and sub-samples associated with this project will be disposed of after September 21, 2008. If the samples are determined to be hazardous, additional charges apply for disposal (typically less than $10/sample). If you would like the samples to be held longer than ACZ's stated policy or to be returned, please contact your Project Manager or Customer Service Representative for further details and associated costs. ACZ retains analytical reports for five years.

If you have any questions or other needs, please contact your Project Manager.

S. Habermehl

Scott Habermehl has reviewed
and approved this report.

ACZ Laboratories, Inc.
2773 Downhill Drive Steamboat Springs, CO 80487 (800) 334-5493

Inorganic Analytical Results

Hydro Geo Chem, Inc.
Project ID: 8720000
Sample ID: TM-06 MILLER

ACZ Sample ID: ***L70959-01***
Date Sampled: *08/04/08 16:00*
Date Received: *08/06/08*
Sample Matrix: *Ground Water*

Metals Analysis

Parameter	EPA Method	Result	Qual	XQ	Units	MDL	PQL	Date	Analyst
Calcium, dissolved	M200.7 ICP	37.8			mg/L	0.2	1	08/18/08 18:36	aeh
Magnesium, dissolved	M200.7 ICP	19.5			mg/L	0.2	1	08/18/08 18:36	aeh
Potassium, dissolved	M200.7 ICP	1.9	B		mg/L	0.3	2	08/19/08 14:07	aeh
Sodium, dissolved	M200.7 ICP	52.1			mg/L	0.3	2	08/18/08 18:36	aeh

Wet Chemistry

Parameter	EPA Method	Result	Qual	XQ	Units	MDL	PQL	Date	Analyst
Alkalinity as CaCO3	SM2320B - Titration								
Bicarbonate as CaCO3		210			mg/L	2	20	08/07/08 0:00	tbd
Carbonate as CaCO3			U		mg/L	2	20	08/07/08 0:00	tbd
Hydroxide as CaCO3			U		mg/L	2	20	08/07/08 0:00	tbd
Total Alkalinity		210			mg/L	2	20	08/07/08 0:00	tbd
Cation-Anion Balance	Calculation								
Cation-Anion Balance		3.6			%			08/21/08 15:27	calc
Sum of Anions		5.4			meq/L	0.1	0.5	08/21/08 15:27	calc
Sum of Cations		5.8			meq/L	0.1	0.5	08/21/08 15:27	calc
Chloride	M300.0 - Ion Chromatography	18.0		*	mg/L	0.5	3	08/16/08 19:25	aml
Fluoride	M300.0 - Ion Chromatography	0.7		*	mg/L	0.1	0.5	08/16/08 19:25	aml
Nitrate as N, dissolved	Calculation: NO3NO2 minus NO2	0.89			mg/L	0.02	0.1	08/21/08 15:27	calc
Nitrate/Nitrite as N, dissolved	M353.2 - Automated Cadmium Reduction	0.89	H	*	mg/L	0.02	0.1	08/06/08 19:14	pjb
Nitrite as N, dissolved	M353.2 - Automated Cadmium Reduction		HU	*	mg/L	0.01	0.05	08/06/08 19:14	pjb
Residue, Filterable (TDS) @180C	SM2540C	300			mg/L	10	20	08/07/08 16:26	tbd
Sulfate	300.0 - Ion Chromatography	31.3			mg/L	0.5	3	08/16/08 19:25	aml
TDS (calculated)	Calculation	291			mg/L	10	50	08/21/08 15:27	calc
TDS (ratio - measured/calculated)	Calculation	1.03						08/21/08 15:27	calc

Arizona license number: AZ0102

ACZ Laboratories, Inc.
2773 Downhill Drive Steamboat Springs, CO 80487 (800) 334-5493

Inorganic Analytical Results

Hydro Geo Chem, Inc.
Project ID: 8720000
Sample ID: TM-43B

ACZ Sample ID: ***L70959-02***
Date Sampled: *08/05/08 08:10*
Date Received: *08/06/08*
Sample Matrix: *Ground Water*

Metals Analysis

Parameter	EPA Method	Result	Qual	XQ	Units	MDL	PQL	Date	Analyst
Calcium, dissolved	M200.7 ICP	47.5			mg/L	0.2	1	08/18/08 18:47	aeh
Magnesium, dissolved	M200.7 ICP	21.5			mg/L	0.2	1	08/18/08 18:47	aeh
Potassium, dissolved	M200.7 ICP	2.6			mg/L	0.3	2	08/19/08 14:17	aeh
Sodium, dissolved	M200.7 ICP	44.9			mg/L	0.3	2	08/18/08 18:47	aeh

Wet Chemistry

Parameter	EPA Method	Result	Qual	XQ	Units	MDL	PQL	Date	Analyst
Alkalinity as CaCO3	SM2320B - Titration								
Bicarbonate as CaCO3		231			mg/L	2	20	08/07/08 0:00	tbd
Carbonate as CaCO3			U		mg/L	2	20	08/07/08 0:00	tbd
Hydroxide as CaCO3			U		mg/L	2	20	08/07/08 0:00	tbd
Total Alkalinity		231			mg/L	2	20	08/07/08 0:00	tbd
Cation-Anion Balance	Calculation								
Cation-Anion Balance		6.1			%			08/21/08 15:27	calc
Sum of Anions		5.4			meq/L	0.1	0.5	08/21/08 15:27	calc
Sum of Cations		6.1			meq/L	0.1	0.5	08/21/08 15:27	calc
Chloride	M300.0 - Ion Chromatography	4.7		*	mg/L	0.5	3	08/16/08 19:43	aml
Fluoride	M300.0 - Ion Chromatography		U	*	mg/L	0.1	0.5	08/16/08 19:43	aml
Nitrate as N, dissolved	Calculation: NO3NO2 minus NO2	0.03	B		mg/L	0.02	0.1	08/21/08 15:27	calc
Nitrate/Nitrite as N, dissolved	M353.2 - Automated Cadmium Reduction	0.03	B	*	mg/L	0.02	0.1	08/06/08 19:16	pjb
Nitrite as N, dissolved	M353.2 - Automated Cadmium Reduction		U	*	mg/L	0.01	0.05	08/06/08 19:16	pjb
Residue, Filterable (TDS) @180C	SM2540C	300			mg/L	10	20	08/07/08 16:27	tbd
Sulfate	300.0 - Ion Chromatography	31.8			mg/L	0.5	3	08/16/08 19:43	aml
TDS (calculated)	Calculation	292			mg/L	10	50	08/21/08 15:27	calc
TDS (ratio - measured/calculated)	Calculation	1.03						08/21/08 15:27	calc

Arizona license number: AZ0102

ACZ Laboratories, Inc.
2773 Downhill Drive Steamboat Springs, CO 80487 (800) 334-5493

Inorganic Analytical Results

Hydro Geo Chem, Inc.
Project ID: 8720000
Sample ID: BF-01

ACZ Sample ID: ***L70959-03***
Date Sampled: *08/05/08 09:20*
Date Received: *08/06/08*
Sample Matrix: *Ground Water*

Metals Analysis

Parameter	EPA Method	Result	Qual	XQ	Units	MDL	PQL	Date	Analyst
Calcium, dissolved	M200.7 ICP	624			mg/L	0.4	2	08/18/08 18:50	aeh
Magnesium, dissolved	M200.7 ICP	107			mg/L	0.4	2	08/18/08 18:50	aeh
Potassium, dissolved	M200.7 ICP	4.5			mg/L	0.6	3	08/19/08 14:20	aeh
Sodium, dissolved	M200.7 ICP	61.3			mg/L	0.6	3	08/18/08 18:50	aeh

Wet Chemistry

Parameter	EPA Method	Result	Qual	XQ	Units	MDL	PQL	Date	Analyst
Alkalinity as CaCO3	SM2320B - Titration								
Bicarbonate as CaCO3		579			mg/L	2	20	08/07/08 0:00	tbd
Carbonate as CaCO3			U		mg/L	2	20	08/07/08 0:00	tbd
Hydroxide as CaCO3			U		mg/L	2	20	08/07/08 0:00	tbd
Total Alkalinity		579			mg/L	2	20	08/07/08 0:00	tbd
Cation-Anion Balance	Calculation								
Cation-Anion Balance		2.9			%			08/21/08 15:27	calc
Sum of Anions		40.4			meq/L	0.1	0.5	08/21/08 15:27	calc
Sum of Cations		42.8			meq/L	0.1	0.5	08/21/08 15:27	calc
Chloride	M300.0 - Ion Chromatography	30	B	*	mg/L	10	50	08/16/08 20:38	aml
Fluoride	M300.0 - Ion Chromatography		U	*	mg/L	2	10	08/16/08 20:38	aml
Nitrate as N, dissolved	Calculation: NO3NO2 minus NO2	1.09			mg/L	0.02	0.1	08/21/08 15:27	calc
Nitrate/Nitrite as N, dissolved	M353.2 - Automated Cadmium Reduction	1.09		*	mg/L	0.02	0.1	08/06/08 19:19	pjb
Nitrite as N, dissolved	M353.2 - Automated Cadmium Reduction		U	*	mg/L	0.01	0.05	08/06/08 19:19	pjb
Residue, Filterable (TDS) @180C	SM2540C	2820			mg/L	10	20	08/07/08 16:29	tbd
Sulfate	300.0 - Ion Chromatography	1330		*	mg/L	10	50	08/16/08 20:38	aml
TDS (calculated)	Calculation	2510			mg/L	10	50	08/21/08 15:27	calc
TDS (ratio - measured/calculated)	Calculation	1.12						08/21/08 15:27	calc

Arizona license number: AZ0102

ACZ Laboratories, Inc.
2773 Downhill Drive Steamboat Springs, CO 80487 (800) 334-5493

Inorganic Analytical Results

Hydro Geo Chem, Inc.
Project ID: 8720000
Sample ID: SRC

ACZ Sample ID: ***L70959-04***
Date Sampled: *08/05/08 11:10*
Date Received: *08/06/08*
Sample Matrix: *Ground Water*

Metals Analysis

Parameter	EPA Method	Result	Qual	XQ	Units	MDL	PQL	Date	Analyst
Calcium, dissolved	M200.7 ICP	26.8			mg/L	0.2	1	08/18/08 18:53	aeh
Magnesium, dissolved	M200.7 ICP	17.8			mg/L	0.2	1	08/18/08 18:53	aeh
Potassium, dissolved	M200.7 ICP	2.0			mg/L	0.3	2	08/21/08 10:25	ear/aeh
Sodium, dissolved	M200.7 ICP	44.6			mg/L	0.3	2	08/18/08 18:53	aeh

Wet Chemistry

Parameter	EPA Method	Result	Qual	XQ	Units	MDL	PQL	Date	Analyst
Alkalinity as CaCO3	SM2320B - Titration								
Bicarbonate as CaCO3		173			mg/L	2	20	08/08/08 0:00	tbd
Carbonate as CaCO3			U		mg/L	2	20	08/08/08 0:00	tbd
Hydroxide as CaCO3			U		mg/L	2	20	08/08/08 0:00	tbd
Total Alkalinity		173		*	mg/L	2	20	08/08/08 0:00	tbd
Cation-Anion Balance	Calculation								
Cation-Anion Balance		5.5			%			08/21/08 15:27	calc
Sum of Anions		4.3			meq/L	0.1	0.5	08/21/08 15:27	calc
Sum of Cations		4.8			meq/L	0.1	0.5	08/21/08 15:27	calc
Chloride	M300.0 - Ion Chromatography	10.4			mg/L	0.5	3	08/16/08 21:32	aml
Fluoride	M300.0 - Ion Chromatography	0.2	B	*	mg/L	0.1	0.5	08/16/08 21:32	aml
Nitrate as N, dissolved	Calculation: NO3NO2 minus NO2	3.74			mg/L	0.02	0.1	08/21/08 15:27	calc
Nitrate/Nitrite as N, dissolved	M353.2 - Automated Cadmium Reduction	3.74		*	mg/L	0.02	0.1	08/06/08 19:20	pjb
Nitrite as N, dissolved	M353.2 - Automated Cadmium Reduction		U	*	mg/L	0.01	0.05	08/06/08 19:20	pjb
Residue, Filterable (TDS) @180C	SM2540C	250			mg/L	10	20	08/07/08 16:30	tbd
Sulfate	300.0 - Ion Chromatography	15.4			mg/L	0.5	3	08/16/08 21:32	aml
TDS (calculated)	Calculation	238			mg/L	10	50	08/21/08 15:27	calc
TDS (ratio - measured/calculated)	Calculation	1.05						08/21/08 15:27	calc

Arizona license number: AZ0102

ACZ Laboratories, Inc.
2773 Downhill Drive Steamboat Springs, CO 80487 (800) 334-5493

Inorganic Analytical Results

Hydro Geo Chem, Inc.
Project ID: 8720000
Sample ID: BURKE

ACZ Sample ID: ***L70959-05***
Date Sampled: *08/05/08 12:25*
Date Received: *08/06/08*
Sample Matrix: *Ground Water*

Metals Analysis

Parameter	EPA Method	Result	Qual	XQ	Units	MDL	PQL	Date	Analyst
Calcium, dissolved	M200.7 ICP	52.5			mg/L	0.2	1	08/18/08 18:57	aeh
Magnesium, dissolved	M200.7 ICP	22.3			mg/L	0.2	1	08/18/08 18:57	aeh
Potassium, dissolved	M200.7 ICP	2.3			mg/L	0.3	2	08/21/08 10:28	ear/aeh
Sodium, dissolved	M200.7 ICP	16.1			mg/L	0.3	2	08/18/08 18:57	aeh

Wet Chemistry

Parameter	EPA Method	Result	Qual	XQ	Units	MDL	PQL	Date	Analyst
Alkalinity as CaCO3	SM2320B - Titration								
Bicarbonate as CaCO3		187			mg/L	2	20	08/08/08 0:00	tbd
Carbonate as CaCO3			U		mg/L	2	20	08/08/08 0:00	tbd
Hydroxide as CaCO3			U		mg/L	2	20	08/08/08 0:00	tbd
Total Alkalinity		187		*	mg/L	2	20	08/08/08 0:00	tbd
Cation-Anion Balance	Calculation								
Cation-Anion Balance		6.1			%			08/21/08 15:27	calc
Sum of Anions		4.6			meq/L	0.1	0.5	08/21/08 15:27	calc
Sum of Cations		5.2			meq/L	0.1	0.5	08/21/08 15:27	calc
Chloride	M300.0 - Ion Chromatography	9.9			mg/L	0.5	3	08/16/08 21:50	aml
Fluoride	M300.0 - Ion Chromatography	0.2	B	*	mg/L	0.1	0.5	08/16/08 21:50	aml
Nitrate as N, dissolved	Calculation: NO3NO2 minus NO2	2.81			mg/L	0.02	0.1	08/21/08 15:27	calc
Nitrate/Nitrite as N, dissolved	M353.2 - Automated Cadmium Reduction	2.85		*	mg/L	0.02	0.1	08/06/08 19:21	pjb
Nitrite as N, dissolved	M353.2 - Automated Cadmium Reduction	0.04	B	*	mg/L	0.01	0.05	08/06/08 19:21	pjb
Residue, Filterable (TDS) @180C	SM2540C	260			mg/L	10	20	08/07/08 16:31	tbd
Sulfate	300.0 - Ion Chromatography	21.9			mg/L	0.5	3	08/16/08 21:50	aml
TDS (calculated)	Calculation	250			mg/L	10	50	08/21/08 15:27	calc
TDS (ratio - measured/calculated)	Calculation	1.04						08/21/08 15:27	calc

Arizona license number: AZ0102

ACZ Laboratories, Inc.
2773 Downhill Drive Steamboat Springs, CO 80487 (800) 334-5493

Inorganic Analytical Results

Hydro Geo Chem, Inc.
Project ID: 8720000
Sample ID: TM-15 MILLER

ACZ Sample ID: ***L70959-06***
Date Sampled: *08/05/08 13:10*
Date Received: *08/06/08*
Sample Matrix: *Ground Water*

Metals Analysis

Parameter	EPA Method	Result	Qual	XQ	Units	MDL	PQL	Date	Analyst
Calcium, dissolved	M200.7 ICP	29.8			mg/L	0.2	1	08/18/08 19:06	aeh
Magnesium, dissolved	M200.7 ICP	18.9			mg/L	0.2	1	08/18/08 19:06	aeh
Potassium, dissolved	M200.7 ICP	2.0			mg/L	0.3	2	08/21/08 10:31	ear/aeh
Sodium, dissolved	M200.7 ICP	32.0			mg/L	0.3	2	08/18/08 19:06	aeh

Wet Chemistry

Parameter	EPA Method	Result	Qual	XQ	Units	MDL	PQL	Date	Analyst
Alkalinity as CaCO3	SM2320B - Titration								
Bicarbonate as CaCO3		173			mg/L	2	20	08/08/08 0:00	tbd
Carbonate as CaCO3			U		mg/L	2	20	08/08/08 0:00	tbd
Hydroxide as CaCO3			U		mg/L	2	20	08/08/08 0:00	tbd
Total Alkalinity		174		*	mg/L	2	20	08/08/08 0:00	tbd
Cation-Anion Balance	Calculation								
Cation-Anion Balance		4.7			%			08/21/08 15:27	calc
Sum of Anions		4.1			meq/L	0.1	0.5	08/21/08 15:27	calc
Sum of Cations		4.5			meq/L	0.1	0.5	08/21/08 15:27	calc
Chloride	M300.0 - Ion Chromatography	7.0			mg/L	0.5	3	08/16/08 22:08	aml
Fluoride	M300.0 - Ion Chromatography	0.3	B	*	mg/L	0.1	0.5	08/16/08 22:08	aml
Nitrate as N, dissolved	Calculation: NO3NO2 minus NO2	1.99			mg/L	0.02	0.1	08/21/08 15:27	calc
Nitrate/Nitrite as N, dissolved	M353.2 - Automated Cadmium Reduction	1.99		*	mg/L	0.02	0.1	08/06/08 19:22	pjb
Nitrite as N, dissolved	M353.2 - Automated Cadmium Reduction		U	*	mg/L	0.01	0.05	08/06/08 19:22	pjb
Residue, Filterable (TDS) @180C	SM2540C	210			mg/L	10	20	08/07/08 16:33	tbd
Sulfate	300.0 - Ion Chromatography	13.7			mg/L	0.5	3	08/16/08 22:08	aml
TDS (calculated)	Calculation	216			mg/L	10	50	08/21/08 15:27	calc
TDS (ratio - measured/calculated)	Calculation	0.97						08/21/08 15:27	calc

Arizona license number: AZ0102

ACZ Laboratories, Inc.
2773 Downhill Drive Steamboat Springs, CO 80487 (800) 334-5493

Inorganic Analytical Results

Hydro Geo Chem, Inc.
Project ID: 8720000
Sample ID: DUP080508

ACZ Sample ID: ***L70959-07***
Date Sampled: *08/05/08 00:00*
Date Received: *08/06/08*
Sample Matrix: *Ground Water*

Metals Analysis

Parameter	EPA Method	Result	Qual	XQ	Units	MDL	PQL	Date	Analyst
Calcium, dissolved	M200.7 ICP	47.9			mg/L	0.2	1	08/18/08 19:10	aeh
Magnesium, dissolved	M200.7 ICP	21.7			mg/L	0.2	1	08/18/08 19:10	aeh
Potassium, dissolved	M200.7 ICP	2.5			mg/L	0.3	2	08/21/08 10:35	ear/aeh
Sodium, dissolved	M200.7 ICP	44.9			mg/L	0.3	2	08/18/08 19:10	aeh

Wet Chemistry

Parameter	EPA Method	Result	Qual	XQ	Units	MDL	PQL	Date	Analyst
Alkalinity as CaCO3	SM2320B - Titration								
Bicarbonate as CaCO3		234			mg/L	2	20	08/08/08 0:00	tbd
Carbonate as CaCO3			U		mg/L	2	20	08/08/08 0:00	tbd
Hydroxide as CaCO3			U		mg/L	2	20	08/08/08 0:00	tbd
Total Alkalinity		234		*	mg/L	2	20	08/08/08 0:00	tbd
Cation-Anion Balance	Calculation								
Cation-Anion Balance		6.0			%			08/21/08 15:27	calc
Sum of Anions		5.5			meq/L	0.1	0.5	08/21/08 15:27	calc
Sum of Cations		6.2			meq/L	0.1	0.5	08/21/08 15:27	calc
Chloride	M300.0 - Ion Chromatography	4.7			mg/L	0.5	3	08/16/08 22:26	aml
Fluoride	M300.0 - Ion Chromatography		U	*	mg/L	0.1	0.5	08/16/08 22:26	aml
Nitrate as N, dissolved	Calculation: NO3NO2 minus NO2	0.11			mg/L	0.02	0.1	08/21/08 15:27	calc
Nitrate/Nitrite as N, dissolved	M353.2 - Automated Cadmium Reduction	0.11		*	mg/L	0.02	0.1	08/06/08 19:27	pjb
Nitrite as N, dissolved	M353.2 - Automated Cadmium Reduction		U	*	mg/L	0.01	0.05	08/06/08 19:27	pjb
Residue, Filterable (TDS) @180C	SM2540C	310			mg/L	10	20	08/07/08 16:35	tbd
Sulfate	300.0 - Ion Chromatography	32.5			mg/L	0.5	3	08/16/08 22:26	aml
TDS (calculated)	Calculation	295			mg/L	10	50	08/21/08 15:27	calc
TDS (ratio - measured/calculated)	Calculation	1.05						08/21/08 15:27	calc

Arizona license number: AZ0102

ACZ Laboratories, Inc.
2773 Downhill Drive Steamboat Springs, CO 80487 (800) 334-5493

Inorganic Analytical Results

Hydro Geo Chem, Inc.
Project ID: 8720000
Sample ID: EQB080508

ACZ Sample ID: ***L70959-08***
Date Sampled: *08/05/08 00:00*
Date Received: *08/06/08*
Sample Matrix: *Ground Water*

Metals Analysis

Parameter	EPA Method	Result	Qual	XQ	Units	MDL	PQL	Date	Analyst
Calcium, dissolved	M200.7 ICP		U		mg/L	0.2	1	08/18/08 19:13	aeh
Magnesium, dissolved	M200.7 ICP		U		mg/L	0.2	1	08/18/08 19:13	aeh
Potassium, dissolved	M200.7 ICP		U		mg/L	0.3	2	08/21/08 10:38	ear/aeh
Sodium, dissolved	M200.7 ICP		U		mg/L	0.3	2	08/18/08 19:13	aeh

Wet Chemistry

Parameter	EPA Method	Result	Qual	XQ	Units	MDL	PQL	Date	Analyst
Alkalinity as CaCO3	SM2320B - Titration								
Bicarbonate as CaCO3			U		mg/L	2	20	08/08/08 0:00	tbd
Carbonate as CaCO3			U		mg/L	2	20	08/08/08 0:00	tbd
Hydroxide as CaCO3			U		mg/L	2	20	08/08/08 0:00	tbd
Total Alkalinity			U	*	mg/L	2	20	08/08/08 0:00	tbd
Cation-Anion Balance	Calculation								
Cation-Anion Balance		n/a			%			08/21/08 15:27	calc
Sum of Anions			U		meq/L	0.1	0.5	08/21/08 15:27	calc
Sum of Cations			U		meq/L	0.1	0.5	08/21/08 15:27	calc
Chloride	M300.0 - Ion Chromatography		U		mg/L	0.5	3	08/16/08 22:44	aml
Fluoride	M300.0 - Ion Chromatography		U	*	mg/L	0.1	0.5	08/16/08 22:44	aml
Nitrate as N, dissolved	Calculation: NO3NO2 minus NO2	0.03	B		mg/L	0.02	0.1	08/21/08 15:27	calc
Nitrate/Nitrite as N, dissolved	M353.2 - Automated Cadmium Reduction	0.04	B	*	mg/L	0.02	0.1	08/06/08 19:28	pjb
Nitrite as N, dissolved	M353.2 - Automated Cadmium Reduction	0.01	B	*	mg/L	0.01	0.05	08/06/08 19:28	pjb
Residue, Filterable (TDS) @180C	SM2540C		U	*	mg/L	10	20	08/07/08 16:36	tbd
Sulfate	300.0 - Ion Chromatography		U		mg/L	0.5	3	08/16/08 22:44	aml
TDS (calculated)	Calculation		U		mg/L	10	50	08/21/08 15:27	calc
TDS (ratio - measured/calculated)	Calculation	n/a						08/21/08 15:27	calc

Arizona license number: AZ0102

ACZ Laboratories, Inc.
2773 Downhill Drive Steamboat Springs, CO 80487 (800) 334-5493

Inorganic Analytical Results

Hydro Geo Chem, Inc.
Project ID: 8720000
Sample ID: FB080508

ACZ Sample ID: ***L70959-09***
Date Sampled: *08/05/08 00:00*
Date Received: *08/06/08*
Sample Matrix: *Ground Water*

Metals Analysis

Parameter	EPA Method	Result	Qual	XQ	Units	MDL	PQL	Date	Analyst
Calcium, dissolved	M200.7 ICP		U		mg/L	0.2	1	08/18/08 19:16	aeh
Magnesium, dissolved	M200.7 ICP		U		mg/L	0.2	1	08/18/08 19:16	aeh
Potassium, dissolved	M200.7 ICP		U		mg/L	0.3	2	08/21/08 10:41	ear/aeh
Sodium, dissolved	M200.7 ICP		U		mg/L	0.3	2	08/18/08 19:16	aeh

Wet Chemistry

Parameter	EPA Method	Result	Qual	XQ	Units	MDL	PQL	Date	Analyst
Alkalinity as CaCO3	SM2320B - Titration								
Bicarbonate as CaCO3			U		mg/L	2	20	08/08/08 0:00	tbd
Carbonate as CaCO3			U		mg/L	2	20	08/08/08 0:00	tbd
Hydroxide as CaCO3			U		mg/L	2	20	08/08/08 0:00	tbd
Total Alkalinity			U	*	mg/L	2	20	08/08/08 0:00	tbd
Cation-Anion Balance	Calculation								
Cation-Anion Balance		n/a			%			08/21/08 15:27	calc
Sum of Anions		N/A			meq/L	0.1	0.5	08/21/08 15:27	calc
Sum of Cations			U		meq/L	0.1	0.5	08/21/08 15:27	calc
Chloride	M300.0 - Ion Chromatography		U		mg/L	0.5	3	08/16/08 23:02	aml
Fluoride	M300.0 - Ion Chromatography		U	*	mg/L	0.1	0.5	08/16/08 23:02	aml
Nitrate as N, dissolved	Calculation: NO3NO2 minus NO2		U		mg/L	0.02	0.1	08/21/08 15:27	calc
Nitrate/Nitrite as N, dissolved	M353.2 - Automated Cadmium Reduction		U	*	mg/L	0.02	0.1	08/06/08 19:30	pjb
Nitrite as N, dissolved	M353.2 - Automated Cadmium Reduction		U	*	mg/L	0.01	0.05	08/06/08 19:30	pjb
Residue, Filterable (TDS) @180C	SM2540C		U	*	mg/L	10	20	08/07/08 16:38	tbd
Sulfate	300.0 - Ion Chromatography		U		mg/L	0.5	3	08/16/08 23:02	aml
TDS (calculated)	Calculation		U		mg/L	10	50	08/21/08 15:27	calc
TDS (ratio - measured/calculated)	Calculation	n/a						08/21/08 15:27	calc

Arizona license number: AZ0102

Report Header Explanations

Batch	A distinct set of samples analyzed at a specific time
Found	Value of the QC Type of interest
Limit	Upper limit for RPD, in %.
Lower	Lower Recovery Limit, in % (except for LCSS, mg/Kg)
MDL	Method Detection Limit. Same as Minimum Reporting Limit. Allows for instrument and annual fluctuations.
PCN/SCN	A number assigned to reagents/standards to trace to the manufacturer's certificate of analysis
PQL	Practical Quantitation Limit, typically 5 times the MDL.
QC	True Value of the Control Sample or the amount added to the Spike
Rec	Amount of the true value or spike added recovered, in % (except for LCSS, mg/Kg)
RPD	Relative Percent Difference, calculation used for Duplicate QC Types
Upper	Upper Recovery Limit, in % (except for LCSS, mg/Kg)
Sample	Value of the Sample of interest

QC Sample Types

AS	Analytical Spike (Post Digestion)	*LCSWD*	Laboratory Control Sample - Water Duplicate
ASD	Analytical Spike (Post Digestion) Duplicate	*LFB*	Laboratory Fortified Blank
CCB	Continuing Calibration Blank	*LFM*	Laboratory Fortified Matrix
CCV	Continuing Calivation Verification standard	*LFMD*	Laboratory Fortified Matrix Duplicate
DUP	Sample Duplicate	*LRB*	Laboratory Reagent Blank
ICB	Initial Calibration Blank	*MS*	Matrix Spike
ICV	Initial Calibration Verification standard	*MSD*	Matrix Spike Duplicate
ICSAB	Inter-element Correction Standard - A plus B solutions	*PBS*	Prep Blank - Soil
LCSS	Laboratory Control Sample - Soil	*PBW*	Prep Blank - Water
LCSSD	Laboratory Control Sample - Soil Duplicate	*PQV*	Practical Quantitation Verification standard
LCSW	Laboratory Control Sample - Water	*SDL*	Serial Dilution

QC Sample Type Explanations

Blanks	Verifies that there is no or minimal contamination in the prep method or calibration procedure.
Control Samples	Verifies the accuracy of the method, including the prep procedure.
Duplicates	Verifies the precision of the instrument and/or method.
Spikes/Fortified Matrix	Determines sample matrix interferences, if any.
Standard	Verifies the validity of the calibration.

ACZ Qualifiers (Qual)

B	Analyte concentration detected at a value between MDL and PQL.
H	Analysis exceeded method hold time. pH is a field test with an immediate hold time.
U	Analyte was analyzed for but not detected at the indicated MDL

Method References

(1)	EPA 600/4-83-020. Methods for Chemical Analysis of Water and Wastes, March 1983.
(2)	EPA 600/R-93-100. Methods for the Determination of Inorganic Substances in Environmental Samples, August 1993.
(3)	EPA 600/R-94-111. Methods for the Determination of Metals in Environmental Samples - Supplement I, May 1994.
(5)	EPA SW-846. Test Methods for Evaluating Solid Waste, Third Edition with Update III, December 1996.
(6)	Standard Methods for the Examination of Water and Wastewater, 19th edition, 1995.

Comments

(1)	QC results calculated from raw data. Results may vary slightly if the rounded values are used in the calculations.
(2)	Soil, Sludge, and Plant matrices for Inorganic analyses are reported on a dry weight basis.
(3)	Animal matrices for Inorganic analyses are reported on an "as received" basis.

Hydro Geo Chem, Inc. ACZ Project ID: ***L70959***
Project ID: 8720000

Alkalinity as CaCO3 SM2320B - Titration

ACZ ID	Type	Analyzed	PCN/SCN	QC	Sample	Found	Units	Rec	Lower	Upper	RPD	Limit	Qual
WG249610													
WG249610PBW1	PBW	08/07/08 16:15				12.1	mg/L		-20	20			
WG249610LCSW2	LCSW	08/07/08 16:27	WC080722-2	820		781	mg/L	95.2	90	110			
WG249610PBW2	PBW	08/07/08 19:00				U	mg/L		-20	20			
WG249610LCSW5	LCSW	08/07/08 19:12	WC080722-2	820		786.3	mg/L	95.9	90	110			
WG249610PBW3	PBW	08/07/08 22:06				U	mg/L		-20	20			
WG249610LCSW8	LCSW	08/07/08 22:19	WC080722-2	820		782.6	mg/L	95.4	90	110			
L70959-03DUP	DUP	08/07/08 23:53			579	579.9	mg/L				0.2	20	
L70968-01DUP	DUP	08/08/08 1:03			6	5.5	mg/L				8.7	20	RA
WG249610PBW4	PBW	08/08/08 1:09				U	mg/L		-20	20			
WG249610LCSW11	LCSW	08/08/08 1:20	WC080722-2	820		787.9	mg/L	96.1	90	110			
WG249610LCSW14	LCSW	08/08/08 4:39	WC080722-2	820		789.3	mg/L	96.3	90	110			

Calcium, dissolved M200.7 ICP

ACZ ID	Type	Analyzed	PCN/SCN	QC	Sample	Found	Units	Rec	Lower	Upper	RPD	Limit	Qual
WG250159													
WG250159ICV	ICV	08/18/08 17:30	II080717-3	100		99.65	mg/L	99.7	95	105			
WG250159ICB	ICB	08/18/08 17:34				U	mg/L		-0.6	0.6			
WG250159LFB	LFB	08/18/08 17:46	II080811-3	67.97008		69.38	mg/L	102.1	85	115			
L70959-01AS	AS	08/18/08 18:40	II080811-3	67.97008	37.8	104.81	mg/L	98.6	85	115			
L70959-01ASD	ASD	08/18/08 18:43	II080811-3	67.97008	37.8	106.29	mg/L	100.8	85	115	1.4	20	

Chloride M300.0 - Ion Chromatography

ACZ ID	Type	Analyzed	PCN/SCN	QC	Sample	Found	Units	Rec	Lower	Upper	RPD	Limit	Qual
WG249769													
WG249769ICV	ICV	08/11/08 15:32	WI080521-1	19.98		20.49	mg/L	102.6	90	110			
WG249769ICB	ICB	08/11/08 15:50				U	mg/L		-1.5	1.5			
WG250049													
WG250049ICV	ICV	08/11/08 15:32	WI080521-1	19.98		20.49	mg/L	102.6	90	110			
WG250049ICB	ICB	08/11/08 15:50				U	mg/L		-1.5	1.5			
WG250049LFB1	LFB	08/16/08 17:00	WI080702-9	30		32.68	mg/L	108.9	90	110			
L70959-03AS	AS	08/16/08 20:56	WI080702-9	600	30	626	mg/L	99.3	90	110			
L70959-03DUP	DUP	08/16/08 21:14			30	32	mg/L				6.5	20	RA
L70974-04AS	AS	08/17/08 1:09	WI080702-9	30	33.5	62.68	mg/L	97.3	90	110			
L70974-04DUP	DUP	08/17/08 1:27			33.5	33.5	mg/L				0	20	
WG250049LFB2	LFB	08/17/08 1:45	WI080702-9	30		28.44	mg/L	94.8	90	110			

Hydro Geo Chem, Inc. ACZ Project ID: ***L70959***

Project ID: 8720000

Fluoride M300.0 - Ion Chromatography

ACZ ID	Type	Analyzed	PCN/SCN	QC	Sample	Found	Units	Rec	Lower	Upper	RPD	Limit	Qual
WG249769													
WG249769ICV	ICV	08/11/08 15:32	WI080521-1	4		4.07	mg/L	101.8	90	110			
WG249769ICB	ICB	08/11/08 15:50				U	mg/L		-0.3	0.3			
WG250049													
WG250049ICV	ICV	08/11/08 15:32	WI080521-1	4		4.07	mg/L	101.8	90	110			
WG250049ICB	ICB	08/11/08 15:50				U	mg/L		-0.3	0.3			
WG250049LFB1	LFB	08/16/08 17:00	WI080702-9	1.5		1.55	mg/L	103.3	90	110			
L70959-03AS	AS	08/16/08 20:56	WI080702-9	30	U	27.7	mg/L	92.3	90	110			
L70959-03DUP	DUP	08/16/08 21:14			U	U	mg/L				0	20	RA
L70974-04AS	AS	08/17/08 1:09	WI080702-9	1.5	U	1.51	mg/L	100.7	90	110			
L70974-04DUP	DUP	08/17/08 1:27			U	U	mg/L				0	20	RA
WG250049LFB2	LFB	08/17/08 15:59	WI080702-9	1.5		1.49	mg/L	99.3	90	110			

Magnesium, dissolved M200.7 ICP

ACZ ID	Type	Analyzed	PCN/SCN	QC	Sample	Found	Units	Rec	Lower	Upper	RPD	Limit	Qual
WG250159													
WG250159ICV	ICV	08/18/08 17:30	II080717-3	100		101.54	mg/L	101.5	95	105			
WG250159ICB	ICB	08/18/08 17:34				U	mg/L		-0.6	0.6			
WG250159LFB	LFB	08/18/08 17:46	II080811-3	49.96908		50.49	mg/L	101	85	115			
L70959-01AS	AS	08/18/08 18:40	II080811-3	49.96908	19.5	71.86	mg/L	104.8	85	115			
L70959-01ASD	ASD	08/18/08 18:43	II080811-3	49.96908	19.5	72.84	mg/L	106.7	85	115	1.35	20	

Nitrate/Nitrite as N, dissolved M353.2 - Automated Cadmium Reduction

ACZ ID	Type	Analyzed	PCN/SCN	QC	Sample	Found	Units	Rec	Lower	Upper	RPD	Limit	Qual
WG249553													
WG249553ICV	ICV	08/06/08 19:08	WI080613-1	2.416		2.422	mg/L	100.2	90	110			
WG249553ICB	ICB	08/06/08 19:10				U	mg/L		-0.06	0.06			
WG249553LFB1	LFB	08/06/08 19:12	WI080312-1	2		2	mg/L	100	90	110			
L70959-01AS	AS	08/06/08 19:15	WI080312-1	2	.89	2.914	mg/L	101.2	90	110			
L70959-02DUP	DUP	08/06/08 19:17			.03	.037	mg/L				20.9	20	RA
WG249553LFB2	LFB	08/06/08 19:51	WI080312-1	2		2.057	mg/L	102.9	90	110			

Nitrite as N, dissolved M353.2 - Automated Cadmium Reduction

ACZ ID	Type	Analyzed	PCN/SCN	QC	Sample	Found	Units	Rec	Lower	Upper	RPD	Limit	Qual
WG249553													
WG249553ICV	ICV	08/06/08 19:08	WI080613-1	.609		.601	mg/L	98.7	90	110			
WG249553ICB	ICB	08/06/08 19:10				U	mg/L		-0.03	0.03			
WG249553LFB1	LFB	08/06/08 19:12	WI080312-1	1		.992	mg/L	99.2	90	110			
L70959-01AS	AS	08/06/08 19:15	WI080312-1	1		1.012	mg/L	101.2	90	110			
L70959-02DUP	DUP	08/06/08 19:17			U	U	mg/L				0	20	RA
WG249553LFB2	LFB	08/06/08 19:51	WI080312-1	1		.994	mg/L	99.4	90	110			

Hydro Geo Chem, Inc. ACZ Project ID: ***L70959***

Project ID: 8720000

Potassium, dissolved M200.7 ICP

ACZ ID	Type	Analyzed	PCN/SCN	QC	Sample	Found	Units	Rec	Lower	Upper	RPD	Limit	Qual
WG250208													
WG250208ICV	ICV	08/19/08 11:02	II080818-1	20		20.56	mg/L	102.8	95	105			
WG250208ICB	ICB	08/19/08 11:05				U	mg/L		-0.9	0.9			
WG250227													
WG250227LFB	LFB	08/19/08 13:21	II080811-3	99.76186		100.71	mg/L	101	85	115			
L70959-01AS	AS	08/19/08 14:10	II080811-3	99.76186	1.9	111.53	mg/L	109.9	85	115			
L70959-01ASD	ASD	08/19/08 14:13	II080811-3	99.76186	1.9	111.52	mg/L	109.9	85	115	0.01	20	
WG250354													
WG250354ICV	ICV	08/21/08 10:05	II080818-1	20		20.07	mg/L	100.4	95	105			
WG250354ICB	ICB	08/21/08 10:08				U	mg/L		-0.9	0.9			
WG250354LFB	LFB	08/21/08 10:22	II080811-3	99.76186		101.94	mg/L	102.2	85	115			
L71042-01AS	AS	08/21/08 10:54	II080811-3	99.76186	3.4	109.71	mg/L	106.6	85	115			
L71042-01ASD	ASD	08/21/08 10:58	II080811-3	99.76186	3.4	108.08	mg/L	104.9	85	115	1.5	20	

Residue, Filterable (TDS) @180C SM2540C

ACZ ID	Type	Analyzed	PCN/SCN	QC	Sample	Found	Units	Rec	Lower	Upper	RPD	Limit	Qual
WG249625													
WG249625PBW	PBW	08/07/08 16:20				U	mg/L		-20	20			
WG249625LCSW	LCSW	08/07/08 16:21	PCN30201	260		262	mg/L	100.8	80	120			
L70959-06DUP	DUP	08/07/08 16:34			210	224	mg/L				6.5	20	
L70999-07DUP	DUP	08/07/08 16:49			U	U	mg/L				0	20	RA

Sodium, dissolved M200.7 ICP

ACZ ID	Type	Analyzed	PCN/SCN	QC	Sample	Found	Units	Rec	Lower	Upper	RPD	Limit	Qual
WG250159													
WG250159ICV	ICV	08/18/08 17:30	II080717-3	100		100.05	mg/L	100.1	95	105			
WG250159ICB	ICB	08/18/08 17:34				U	mg/L		-0.9	0.9			
WG250159LFB	LFB	08/18/08 17:46	II080811-3	98.21624		98.42	mg/L	100.2	85	115			
L70959-01AS	AS	08/18/08 18:40	II080811-3	98.21624	52.1	142.59	mg/L	92.1	85	115			
L70959-01ASD	ASD	08/18/08 18:43	II080811-3	98.21624	52.1	144.5	mg/L	94.1	85	115	1.33	20	

Sulfate 300.0 - Ion Chromatography

ACZ ID	Type	Analyzed	PCN/SCN	QC	Sample	Found	Units	Rec	Lower	Upper	RPD	Limit	Qual
WG249769													
WG249769ICV	ICV	08/11/08 15:32	WI080521-1	50.1		49.38	mg/L	98.6	90	110			
WG249769ICB	ICB	08/11/08 15:50				U	mg/L		-1.5	1.5			
WG250049													
WG250049ICV	ICV	08/11/08 15:32	WI080521-1	50.1		49.34	mg/L	98.5	90	110			
WG250049ICB	ICB	08/11/08 15:50				U	mg/L		-1.5	1.5			
L70959-03AS	AS	08/16/08 20:56	WI080702-9	600	1330	1921	mg/L	98.5	90	110			
L70959-03DUP	DUP	08/16/08 21:14			1330	1455	mg/L				9	20	
WG250049LFB2	LFB	08/17/08 1:45	WI080702-9	30		30.01	mg/L	100	90	110			
L70974-04AS	AS	08/17/08 15:23	WI080702-9	300	423	712.7	mg/L	96.6	90	110			
L70974-04DUP	DUP	08/17/08 15:41			423	446.2	mg/L				5.3	20	
WG250049LFB1	LFB	08/19/08 17:22	WI080702-9	30		30.63	mg/L	102.1	90	110			

Hydro Geo Chem, Inc.

ACZ Project ID: ***L70959***

ACZ ID	WORKNUM	PARAMETER	METHOD	QUAL	DESCRIPTION
L70959-01	WG250049	Chloride	M300.0 - Ion Chromatography	RA	Relative Percent Difference (RPD) was not used for data validation because the sample concentration is too low for accurate evaluation (< 10x MDL).
		Fluoride	M300.0 - Ion Chromatography	RA	Relative Percent Difference (RPD) was not used for data validation because the sample concentration is too low for accurate evaluation (< 10x MDL).
	WG249553	Nitrate/Nitrite as N, dissolved	M353.2 - Automated Cadmium Reduction	HE	Analysis performed past holding time. Method holding time is less than or equal to 7 days and sample was received with less than half of the holding time remaining (refer to item C5 of ACZ's Terms & Conditions).
			M353.2 - Automated Cadmium Reduction	RA	Relative Percent Difference (RPD) was not used for data validation because the sample concentration is too low for accurate evaluation (< 10x MDL).
		Nitrite as N, dissolved	M353.2 - Automated Cadmium Reduction	HE	Analysis performed past holding time. Method holding time is less than or equal to 7 days and sample was received with less than half of the holding time remaining (refer to item C5 of ACZ's Terms & Conditions).
			M353.2 - Automated Cadmium Reduction	RA	Relative Percent Difference (RPD) was not used for data validation because the sample concentration is too low for accurate evaluation (< 10x MDL).
L70959-02	WG250049	Chloride	M300.0 - Ion Chromatography	RA	Relative Percent Difference (RPD) was not used for data validation because the sample concentration is too low for accurate evaluation (< 10x MDL).
		Fluoride	M300.0 - Ion Chromatography	RA	Relative Percent Difference (RPD) was not used for data validation because the sample concentration is too low for accurate evaluation (< 10x MDL).
	WG249553	Nitrate/Nitrite as N, dissolved	M353.2 - Automated Cadmium Reduction	RA	Relative Percent Difference (RPD) was not used for data validation because the sample concentration is too low for accurate evaluation (< 10x MDL).
		Nitrite as N, dissolved	M353.2 - Automated Cadmium Reduction	RA	Relative Percent Difference (RPD) was not used for data validation because the sample concentration is too low for accurate evaluation (< 10x MDL).
L70959-03	WG250049	Chloride	M300.0 - Ion Chromatography	DH	Sample required dilution due to high TDS and/or EC value.
			M300.0 - Ion Chromatography	RA	Relative Percent Difference (RPD) was not used for data validation because the sample concentration is too low for accurate evaluation (< 10x MDL).
		Fluoride	M300.0 - Ion Chromatography	DH	Sample required dilution due to high TDS and/or EC value.
			M300.0 - Ion Chromatography	RA	Relative Percent Difference (RPD) was not used for data validation because the sample concentration is too low for accurate evaluation (< 10x MDL).
	WG249553	Nitrate/Nitrite as N, dissolved	M353.2 - Automated Cadmium Reduction	RA	Relative Percent Difference (RPD) was not used for data validation because the sample concentration is too low for accurate evaluation (< 10x MDL).
		Nitrite as N, dissolved	M353.2 - Automated Cadmium Reduction	RA	Relative Percent Difference (RPD) was not used for data validation because the sample concentration is too low for accurate evaluation (< 10x MDL).
	WG250049	Sulfate	300.0 - Ion Chromatography	DH	Sample required dilution due to high TDS and/or EC value.
L70959-04	WG250049	Fluoride	M300.0 - Ion Chromatography	RA	Relative Percent Difference (RPD) was not used for data validation because the sample concentration is too low for accurate evaluation (< 10x MDL).
	WG249553	Nitrate/Nitrite as N, dissolved	M353.2 - Automated Cadmium Reduction	RA	Relative Percent Difference (RPD) was not used for data validation because the sample concentration is too low for accurate evaluation (< 10x MDL).
		Nitrite as N, dissolved	M353.2 - Automated Cadmium Reduction	RA	Relative Percent Difference (RPD) was not used for data validation because the sample concentration is too low for accurate evaluation (< 10x MDL).
	WG249610	Total Alkalinity	SM2320B - Titration	RA	Relative Percent Difference (RPD) was not used for data validation because the sample concentration is too low for accurate evaluation (< 10x MDL).

Hydro Geo Chem, Inc.

ACZ Project ID: ***L70959***

ACZ ID	WORKNUM	PARAMETER	METHOD	QUAL	DESCRIPTION
L70959-05	WG250049	Fluoride	M300.0 - Ion Chromatography	RA	Relative Percent Difference (RPD) was not used for data validation because the sample concentration is too low for accurate evaluation (< 10x MDL).
	WG249553	Nitrate/Nitrite as N, dissolved	M353.2 - Automated Cadmium Reduction	RA	Relative Percent Difference (RPD) was not used for data validation because the sample concentration is too low for accurate evaluation (< 10x MDL).
		Nitrite as N, dissolved	M353.2 - Automated Cadmium Reduction	RA	Relative Percent Difference (RPD) was not used for data validation because the sample concentration is too low for accurate evaluation (< 10x MDL).
	WG249610	Total Alkalinity	SM2320B - Titration	RA	Relative Percent Difference (RPD) was not used for data validation because the sample concentration is too low for accurate evaluation (< 10x MDL).
L70959-06	WG250049	Fluoride	M300.0 - Ion Chromatography	RA	Relative Percent Difference (RPD) was not used for data validation because the sample concentration is too low for accurate evaluation (< 10x MDL).
	WG249553	Nitrate/Nitrite as N, dissolved	M353.2 - Automated Cadmium Reduction	RA	Relative Percent Difference (RPD) was not used for data validation because the sample concentration is too low for accurate evaluation (< 10x MDL).
		Nitrite as N, dissolved	M353.2 - Automated Cadmium Reduction	RA	Relative Percent Difference (RPD) was not used for data validation because the sample concentration is too low for accurate evaluation (< 10x MDL).
	WG249610	Total Alkalinity	SM2320B - Titration	RA	Relative Percent Difference (RPD) was not used for data validation because the sample concentration is too low for accurate evaluation (< 10x MDL).
L70959-07	WG250049	Fluoride	M300.0 - Ion Chromatography	RA	Relative Percent Difference (RPD) was not used for data validation because the sample concentration is too low for accurate evaluation (< 10x MDL).
	WG249553	Nitrate/Nitrite as N, dissolved	M353.2 - Automated Cadmium Reduction	RA	Relative Percent Difference (RPD) was not used for data validation because the sample concentration is too low for accurate evaluation (< 10x MDL).
		Nitrite as N, dissolved	M353.2 - Automated Cadmium Reduction	RA	Relative Percent Difference (RPD) was not used for data validation because the sample concentration is too low for accurate evaluation (< 10x MDL).
	WG249610	Total Alkalinity	SM2320B - Titration	RA	Relative Percent Difference (RPD) was not used for data validation because the sample concentration is too low for accurate evaluation (< 10x MDL).
L70959-08	WG250049	Fluoride	M300.0 - Ion Chromatography	RA	Relative Percent Difference (RPD) was not used for data validation because the sample concentration is too low for accurate evaluation (< 10x MDL).
	WG249553	Nitrate/Nitrite as N, dissolved	M353.2 - Automated Cadmium Reduction	RA	Relative Percent Difference (RPD) was not used for data validation because the sample concentration is too low for accurate evaluation (< 10x MDL).
		Nitrite as N, dissolved	M353.2 - Automated Cadmium Reduction	RA	Relative Percent Difference (RPD) was not used for data validation because the sample concentration is too low for accurate evaluation (< 10x MDL).
	WG249625	Residue, Filterable (TDS) @180C	SM2540C	RA	Relative Percent Difference (RPD) was not used for data validation because the sample concentration is too low for accurate evaluation (< 10x MDL).
	WG249610	Total Alkalinity	SM2320B - Titration	RA	Relative Percent Difference (RPD) was not used for data validation because the sample concentration is too low for accurate evaluation (< 10x MDL).

ACZ Laboratories, Inc.
2773 Downhill Drive Steamboat Springs, CO 80487 (800) 334-5493

Inorganic Extended Qualifier Report

Hydro Geo Chem, Inc.

ACZ Project ID: ***L70959***

ACZ ID	WORKNUM	PARAMETER	METHOD	QUAL	DESCRIPTION
L70959-09	WG250049	Fluoride	M300.0 - Ion Chromatography	RA	Relative Percent Difference (RPD) was not used for data validation because the sample concentration is too low for accurate evaluation (< 10x MDL).
	WG249553	Nitrate/Nitrite as N, dissolved	M353.2 - Automated Cadmium Reduction	RA	Relative Percent Difference (RPD) was not used for data validation because the sample concentration is too low for accurate evaluation (< 10x MDL).
		Nitrite as N, dissolved	M353.2 - Automated Cadmium Reduction	RA	Relative Percent Difference (RPD) was not used for data validation because the sample concentration is too low for accurate evaluation (< 10x MDL).
	WG249625	Residue, Filterable (TDS) @180C	SM2540C	RA	Relative Percent Difference (RPD) was not used for data validation because the sample concentration is too low for accurate evaluation (< 10x MDL).
	WG249610	Total Alkalinity	SM2320B - Titration	RA	Relative Percent Difference (RPD) was not used for data validation because the sample concentration is too low for accurate evaluation (< 10x MDL).

Hydro Geo Chem, Inc. ACZ Project ID: ***L70959***

No certification qualifiers associated with this analysis

ACZ Laboratories, Inc.
2773 Downhill Drive Steamboat Springs, CO 80487 (800) 334-5493

Sample Receipt

Hydro Geo Chem, Inc.
8720000

ACZ Project ID: L70959
Date Received: 8/6/2008
Received By:
Date Printed: 8/6/2008

Receipt Verification

	YES	NO	NA
1) Does this project require special handling procedures such as CLP protocol?			X
2) Are the custody seals on the cooler intact?			X
3) Are the custody seals on the sample containers intact?			X
4) Is there a Chain of Custody or other directive shipping papers present?	X		
5) Is the Chain of Custody complete?	X		
6) Is the Chain of Custody in agreement with the samples received?	X		
7) Is there enough sample for all requested analyses?	X		
8) Are all samples within holding times for requested analyses?	X		
9) Were all sample containers received intact?	X		
10) Are the temperature blanks present?			X
11) Are the trip blanks (VOA and/or Cyanide) present?			X
12) Are samples requiring no headspace, headspace free?			X
13) Do the samples that require a Foreign Soils Permit have one?			X

Exceptions: If you answered no to any of the above questions, please describe

N/A

Contact (For any discrepancies, the client must be contacted)

N/A

Shipping Containers

Cooler Id	Temp (°C)	Rad (µR/hr)
NA6628	3.7	15

Client must contact ACZ Project Manager if analysis should not proceed for samples received outside of thermal preservation acceptance criteria.

Notes

ACZ Laboratories, Inc.
2773 Downhill Drive Steamboat Springs, CO 80487 (800) 334-5493

Sample Receipt

Hydro Geo Chem, Inc.
8720000

ACZ Project ID: L70959
Date Received: 8/6/2008
Received By:

Sample Container Preservation

SAMPLE	CLIENT ID	R < 2	G < 2	BK < 2	Y< 2	YG< 2	B< 2	O < 2	T >12	N/A	RAD	ID
L70959-01	TM-06 MILLER		Y									
L70959-02	TM-43B		Y									
L70959-03	BF-01		Y									
L70959-04	SRC		Y									
L70959-05	BURKE		Y									
L70959-06	TM-15 MILLER		Y									
L70959-07	DUP080508		Y									
L70959-08	EQB080508		Y									
L70959-09	FB080508		Y									

Sample Container Preservation Legend

Abbreviation	Description	Container Type	Preservative/Limits
R	Raw/Nitric	RED	pH must be < 2
B	Filtered/Sulfuric	BLUE	pH must be < 2
BK	Filtered/Nitric	BLACK	pH must be < 2
G	Filtered/Nitric	GREEN	pH must be < 2
O	Raw/Sulfuric	ORANGE	pH must be < 2
P	Raw/NaOH	PURPLE	pH must be > 12 *
T	Raw/NaOH _Zinc Acetate	TAN	pH must be > 12
Y	Raw/Sulfuric	YELLOW	pH must be < 2
YG	Raw/Sulfuric	YELLOW GLASS	pH must be < 2
N/A	No preservative needed	Not applicable	
RAD	Gamma/Beta dose rate	Not applicable	must be < 250 µR/hr

* pH check performed by analyst prior to sample preparation

Sample IDs Reviewed By: _____

ACZ Laboratories, Inc.
2773 Downhill Drive Steamboat Springs, CO 80487 (800) 334-5493

Analytical Report

August 25, 2008

Report to:
Dan Simpson
Hydro Geo Chem, Inc.
51 West Wetmore Road Suite 101
Tuscon, AZ 85705

Bill to:
Accounts Payable
Hydro Geo Chem, Inc.
P. O. Box 97220
Phoenix, AZ 85060

cc: Jim Norris

Project ID: 8720000T2.3
ACZ Project ID: L70943

Dan Simpson:

Enclosed are the analytical results for sample(s) submitted to ACZ Laboratories, Inc. (ACZ) on August 05, 2008. This project has been assigned to ACZ's project number, L70943. Please reference this number in all future inquiries.

All analyses were performed according to ACZ's Quality Assurance Plan, version 12.0. The enclosed results relate only to the samples received under L70943. Each section of this report has been reviewed and approved by the appropriate Laboratory Supervisor, or a qualified substitute.

Except as noted, the test results for the methods and parameters listed on ACZ's current NELAC certificate letter (#ACZ) meet all requirements of NELAC.

This report shall be used or copied only in its entirety. ACZ is not responsible for the consequences arising from the use of a partial report.

All samples and sub-samples associated with this project will be disposed of after September 25, 2008. If the samples are determined to be hazardous, additional charges apply for disposal (typically less than $10/sample). If you would like the samples to be held longer than ACZ's stated policy or to be returned, please contact your Project Manager or Customer Service Representative for further details and associated costs. ACZ retains analytical reports for five years.

If you have any questions or other needs, please contact your Project Manager.

S. Habermehl

Scott Habermehl has reviewed
and approved this report.

ACZ Laboratories, Inc.
2773 Downhill Drive Steamboat Springs, CO 80487 (800) 334-5493

Inorganic Analytical Results

Hydro Geo Chem, Inc.
Project ID: 8720000T2.3
Sample ID: BMO-2008-10GU

ACZ Sample ID: ***L70943-01***
Date Sampled: *08/04/08 14:45*
Date Received: *08/05/08*
Sample Matrix: *Ground Water*

Metals Analysis

Parameter	EPA Method	Result	Qual	XQ	Units	MDL	PQL	Date	Analyst
Calcium, dissolved	M200.7 ICP	649		*	mg/L	0.4	2	08/18/08 18:30	aeh
Magnesium, dissolved	M200.7 ICP	311			mg/L	0.4	2	08/18/08 18:30	aeh
Potassium, dissolved	M200.7 ICP	15.3		*	mg/L	0.6	3	08/19/08 14:03	aeh
Sodium, dissolved	M200.7 ICP	37.6			mg/L	0.6	3	08/18/08 18:30	aeh

Wet Chemistry

Parameter	EPA Method	Result	Qual	XQ	Units	MDL	PQL	Date	Analyst
Alkalinity as CaCO3	SM2320B - Titration								
Bicarbonate as CaCO3		984			mg/L	2	20	08/07/08 0:00	tbd
Carbonate as CaCO3			U		mg/L	2	20	08/07/08 0:00	tbd
Hydroxide as CaCO3			U		mg/L	2	20	08/07/08 0:00	tbd
Total Alkalinity		984			mg/L	2	20	08/07/08 0:00	tbd
Cation-Anion Balance	Calculation								
Cation-Anion Balance		-6.1			%			08/25/08 10:47	calc
Sum of Anions		67.8			meq/L	0.1	0.5	08/25/08 10:47	calc
Sum of Cations		60.0			meq/L	0.1	0.5	08/25/08 10:47	calc
Chloride	M300.0 - Ion Chromatography	60		*	mg/L	10	50	08/16/08 19:07	aml
Fluoride	M300.0 - Ion Chromatography		U	*	mg/L	2	10	08/16/08 19:07	aml
Nitrate as N, dissolved	Calculation: NO3NO2 minus NO2	0.13			mg/L	0.02	0.1	08/25/08 10:47	calc
Nitrate/Nitrite as N, dissolved	M353.2 - Automated Cadmium Reduction	0.16		*	mg/L	0.02	0.1	08/05/08 21:21	pjb
Nitrite as N, dissolved	M353.2 - Automated Cadmium Reduction	0.03	B	*	mg/L	0.01	0.05	08/05/08 21:21	pjb
Residue, Filterable (TDS) @180C	SM2540C	3810			mg/L	10	20	08/07/08 16:23	tbd
Sulfate	300.0 - Ion Chromatography	2210		*	mg/L	30	100	08/21/08 15:10	aml
TDS (calculated)	Calculation	3870			mg/L	10	50	08/25/08 10:47	calc
TDS (ratio - measured/calculated)	Calculation	0.98						08/25/08 10:47	calc

Arizona license number: AZ0102

Report Header Explanations

Batch	A distinct set of samples analyzed at a specific time
Found	Value of the QC Type of interest
Limit	Upper limit for RPD, in %.
Lower	Lower Recovery Limit, in % (except for LCSS, mg/Kg)
MDL	Method Detection Limit. Same as Minimum Reporting Limit. Allows for instrument and annual fluctuations.
PCN/SCN	A number assigned to reagents/standards to trace to the manufacturer's certificate of analysis
PQL	Practical Quantitation Limit, typically 5 times the MDL.
QC	True Value of the Control Sample or the amount added to the Spike
Rec	Amount of the true value or spike added recovered, in % (except for LCSS, mg/Kg)
RPD	Relative Percent Difference, calculation used for Duplicate QC Types
Upper	Upper Recovery Limit, in % (except for LCSS, mg/Kg)
Sample	Value of the Sample of interest

QC Sample Types

AS	Analytical Spike (Post Digestion)	*LCSWD*	Laboratory Control Sample - Water Duplicate
ASD	Analytical Spike (Post Digestion) Duplicate	*LFB*	Laboratory Fortified Blank
CCB	Continuing Calibration Blank	*LFM*	Laboratory Fortified Matrix
CCV	Continuing Calivation Verification standard	*LFMD*	Laboratory Fortified Matrix Duplicate
DUP	Sample Duplicate	*LRB*	Laboratory Reagent Blank
ICB	Initial Calibration Blank	*MS*	Matrix Spike
ICV	Initial Calibration Verification standard	*MSD*	Matrix Spike Duplicate
ICSAB	Inter-element Correction Standard - A plus B solutions	*PBS*	Prep Blank - Soil
LCSS	Laboratory Control Sample - Soil	*PBW*	Prep Blank - Water
LCSSD	Laboratory Control Sample - Soil Duplicate	*PQV*	Practical Quantitation Verification standard
LCSW	Laboratory Control Sample - Water	*SDL*	Serial Dilution

QC Sample Type Explanations

Blanks	Verifies that there is no or minimal contamination in the prep method or calibration procedure.
Control Samples	Verifies the accuracy of the method, including the prep procedure.
Duplicates	Verifies the precision of the instrument and/or method.
Spikes/Fortified Matrix	Determines sample matrix interferences, if any.
Standard	Verifies the validity of the calibration.

ACZ Qualifiers (Qual)

B	Analyte concentration detected at a value between MDL and PQL.
H	Analysis exceeded method hold time. pH is a field test with an immediate hold time.
U	Analyte was analyzed for but not detected at the indicated MDL

Method References

(1)	EPA 600/4-83-020. Methods for Chemical Analysis of Water and Wastes, March 1983.
(2)	EPA 600/R-93-100. Methods for the Determination of Inorganic Substances in Environmental Samples, August 1993.
(3)	EPA 600/R-94-111. Methods for the Determination of Metals in Environmental Samples - Supplement I, May 1994.
(5)	EPA SW-846. Test Methods for Evaluating Solid Waste, Third Edition with Update III, December 1996.
(6)	Standard Methods for the Examination of Water and Wastewater, 19th edition, 1995.

Comments

(1)	QC results calculated from raw data. Results may vary slightly if the rounded values are used in the calculations.
(2)	Soil, Sludge, and Plant matrices for Inorganic analyses are reported on a dry weight basis.
(3)	Animal matrices for Inorganic analyses are reported on an "as received" basis.

Hydro Geo Chem, Inc. ACZ Project ID: ***L70943***

Project ID: 8720000T2.3

Alkalinity as CaCO3 SM2320B - Titration

ACZ ID	Type	Analyzed	PCN/SCN	QC	Sample	Found	Units	Rec	Lower	Upper	RPD	Limit	Qual
WG249610													
WG249610PBW1	PBW	08/07/08 16:15				12.1	mg/L		-20	20			
WG249610LCSW2	LCSW	08/07/08 16:27	WC080722-2	820		781	mg/L	95.2	90	110			
WG249610PBW2	PBW	08/07/08 19:00				U	mg/L		-20	20			
WG249610LCSW5	LCSW	08/07/08 19:12	WC080722-2	820		786.3	mg/L	95.9	90	110			
WG249610PBW3	PBW	08/07/08 22:06				U	mg/L		-20	20			
WG249610LCSW8	LCSW	08/07/08 22:19	WC080722-2	820		782.6	mg/L	95.4	90	110			
L70959-03DUP	DUP	08/07/08 23:53			579	579.9	mg/L				0.2	20	
WG249610PBW4	PBW	08/08/08 1:09				U	mg/L		-20	20			
WG249610LCSW11	LCSW	08/08/08 1:20	WC080722-2	820		787.9	mg/L	96.1	90	110			
WG249610LCSW14	LCSW	08/08/08 4:39	WC080722-2	820		789.3	mg/L	96.3	90	110			

Calcium, dissolved M200.7 ICP

ACZ ID	Type	Analyzed	PCN/SCN	QC	Sample	Found	Units	Rec	Lower	Upper	RPD	Limit	Qual
WG250159													
WG250159ICV	ICV	08/18/08 17:30	II080717-3	100		99.65	mg/L	99.7	95	105			
WG250159ICB	ICB	08/18/08 17:34				U	mg/L		-0.6	0.6			
WG250159LFB	LFB	08/18/08 17:46	II080811-3	67.97008		69.38	mg/L	102.1	85	115			
L70941-04AS	AS	08/18/08 18:03	II080811-3	67.97008	477	528.33	mg/L	75.5	85	115			M3
L70941-04ASD	ASD	08/18/08 18:07	II080811-3	67.97008	477	531.45	mg/L	80.1	85	115	0.59	20	M3

Chloride M300.0 - Ion Chromatography

ACZ ID	Type	Analyzed	PCN/SCN	QC	Sample	Found	Units	Rec	Lower	Upper	RPD	Limit	Qual
WG249769													
WG249769ICV	ICV	08/11/08 15:32	WI080521-1	19.98		20.49	mg/L	102.6	90	110			
WG249769ICB	ICB	08/11/08 15:50				U	mg/L		-1.5	1.5			
WG250049													
WG250049ICV	ICV	08/11/08 15:32	WI080521-1	19.98		20.49	mg/L	102.6	90	110			
WG250049ICB	ICB	08/11/08 15:50				U	mg/L		-1.5	1.5			
WG250049LFB1	LFB	08/16/08 17:00	WI080702-9	30		32.68	mg/L	108.9	90	110			
L70959-03AS	AS	08/16/08 20:56	WI080702-9	600	30	626	mg/L	99.3	90	110			
L70959-03DUP	DUP	08/16/08 21:14			30	32	mg/L				6.5	20	RA
WG250049LFB2	LFB	08/17/08 1:45	WI080702-9	30		28.44	mg/L	94.8	90	110			

Fluoride M300.0 - Ion Chromatography

ACZ ID	Type	Analyzed	PCN/SCN	QC	Sample	Found	Units	Rec	Lower	Upper	RPD	Limit	Qual
WG249769													
WG249769ICV	ICV	08/11/08 15:32	WI080521-1	4		4.07	mg/L	101.8	90	110			
WG249769ICB	ICB	08/11/08 15:50				U	mg/L		-0.3	0.3			
WG250049													
WG250049ICV	ICV	08/11/08 15:32	WI080521-1	4		4.07	mg/L	101.8	90	110			
WG250049ICB	ICB	08/11/08 15:50				U	mg/L		-0.3	0.3			
WG250049LFB1	LFB	08/16/08 17:00	WI080702-9	1.5		1.55	mg/L	103.3	90	110			
L70959-03AS	AS	08/16/08 20:56	WI080702-9	30	U	27.7	mg/L	92.3	90	110			
L70959-03DUP	DUP	08/16/08 21:14			U	U	mg/L				0	20	RA
WG250049LFB2	LFB	08/17/08 15:59	WI080702-9	1.5		1.49	mg/L	99.3	90	110			

Hydro Geo Chem, Inc. ACZ Project ID: ***L70943***

Project ID: 8720000T2.3

Magnesium, dissolved M200.7 ICP

ACZ ID	Type	Analyzed	PCN/SCN	QC	Sample	Found	Units	Rec	Lower	Upper	RPD	Limit	Qual
WG250159													
WG250159ICV	ICV	08/18/08 17:30	I080717-3	100		101.54	mg/L	101.5	95	105			
WG250159ICB	ICB	08/18/08 17:34				U	mg/L		-0.6	0.6			
WG250159LFB	LFB	08/18/08 17:46	I080811-3	49.96908		50.49	mg/L	101	85	115			
L70941-04AS	AS	08/18/08 18:03	I080811-3	49.96908	63.9	119.22	mg/L	110.7	85	115			
L70941-04ASD	ASD	08/18/08 18:07	I080811-3	49.96908	63.9	120.76	mg/L	113.8	85	115	1.28	20	

Nitrate/Nitrite as N, dissolved M353.2 - Automated Cadmium Reduction

ACZ ID	Type	Analyzed	PCN/SCN	QC	Sample	Found	Units	Rec	Lower	Upper	RPD	Limit	Qual
WG249473													
WG249473ICV	ICV	08/05/08 20:59	WI080613-1	2.416		2.38	mg/L	98.5	90	110			
WG249473ICB	ICB	08/05/08 21:00				U	mg/L		-0.06	0.06			
WG249473LFB	LFB	08/05/08 21:04	WI080312-1	2		1.923	mg/L	96.2	90	110			
L70919-01AS	AS	08/05/08 21:06	WI080312-1	2	.4	2.3	mg/L	95	90	110			
L70925-01DUP	DUP	08/05/08 21:09			U	U	mg/L				0	20	RA

Nitrite as N, dissolved M353.2 - Automated Cadmium Reduction

ACZ ID	Type	Analyzed	PCN/SCN	QC	Sample	Found	Units	Rec	Lower	Upper	RPD	Limit	Qual
WG249473													
WG249473ICV	ICV	08/05/08 20:59	WI080613-1	.609		.611	mg/L	100.3	90	110			
WG249473ICB	ICB	08/05/08 21:00				U	mg/L		-0.03	0.03			
WG249473LFB	LFB	08/05/08 21:04	WI080312-1	1		.97	mg/L	97	90	110			
L70919-01AS	AS	08/05/08 21:06	WI080312-1	1	U	.943	mg/L	94.3	90	110			
L70925-01DUP	DUP	08/05/08 21:09			U	U	mg/L				0	20	RA

Potassium, dissolved M200.7 ICP

ACZ ID	Type	Analyzed	PCN/SCN	QC	Sample	Found	Units	Rec	Lower	Upper	RPD	Limit	Qual
WG250208													
WG250208ICV	ICV	08/19/08 11:02	I080818-1	20		20.56	mg/L	102.8	95	105			
WG250208ICB	ICB	08/19/08 11:05				U	mg/L		-0.9	0.9			
WG250227													
WG250227LFB	LFB	08/19/08 13:21	I080811-3	99.76186		100.71	mg/L	101	85	115			
L70941-04AS	AS	08/19/08 13:37	I080811-3	99.76186	13.1	126.15	mg/L	113.3	85	115			
L70941-04ASD	ASD	08/19/08 13:40	I080811-3	99.76186	13.1	128.48	mg/L	115.7	85	115	1.83	20	MA

Residue, Filterable (TDS) @180C SM2540C

ACZ ID	Type	Analyzed	PCN/SCN	QC	Sample	Found	Units	Rec	Lower	Upper	RPD	Limit	Qual
WG249625													
WG249625PBW	PBW	08/07/08 16:20				U	mg/L		-20	20			
WG249625LCSW	LCSW	08/07/08 16:21	PCN30201	260		262	mg/L	100.8	80	120			
L70959-06DUP	DUP	08/07/08 16:34			210	224	mg/L				6.5	20	

Hydro Geo Chem, Inc. ACZ Project ID: ***L70943***

Project ID: 8720000T2.3

Sodium, dissolved M200.7 ICP

ACZ ID	Type	Analyzed	PCN/SCN	QC	Sample	Found	Units	Rec	Lower	Upper	RPD	Limit	Qual
WG250159													
WG250159ICV	ICV	08/18/08 17:30	II080717-3	100		100.05	mg/L	100.1	95	105			
WG250159ICB	ICB	08/18/08 17:34				U	mg/L		-0.9	0.9			
WG250159LFB	LFB	08/18/08 17:46	II080811-3	98.21624		98.42	mg/L	100.2	85	115			
L70941-04AS	AS	08/18/08 18:03	II080811-3	98.21624	59.6	152.17	mg/L	94.3	85	115			
L70941-04ASD	ASD	08/18/08 18:07	II080811-3	98.21624	59.6	152.36	mg/L	94.4	85	115	0.12	20	

Sulfate 300.0 - Ion Chromatography

ACZ ID	Type	Analyzed	PCN/SCN	QC	Sample	Found	Units	Rec	Lower	Upper	RPD	Limit	Qual
WG249769													
WG249769ICV	ICV	08/11/08 15:32	WI080521-1	50.1		49.38	mg/L	98.6	90	110			
WG249769ICB	ICB	08/11/08 15:50				U	mg/L		-1.5	1.5			
WG250381													
WG250381ICV	ICV	08/11/08 15:32	WI080521-1	50.1		49.34	mg/L	98.5	90	110			
WG250381ICB	ICB	08/11/08 15:50				U	mg/L		-1.5	1.5			
WG250381LFB	LFB	08/21/08 14:16	WI080702-9	30		28.14	mg/L	93.8	90	110			
L70800-06DUP	DUP	08/21/08 14:52			1560	1620	mg/L				3.8	20	
L70943-01AS	AS	08/21/08 15:28	WI080702-9	1500	2210	3152	mg/L	62.8	90	110			M2

ACZ Laboratories, Inc.
2773 Downhill Drive Steamboat Springs, CO 80487 (800) 334-5493

Inorganic Extended Qualifier Report

Hydro Geo Chem, Inc.

ACZ Project ID: ***L70943***

ACZ ID	WORKNUM	PARAMETER	METHOD	QUAL	DESCRIPTION
L70943-01	WG250159	Calcium, dissolved	M200.7 ICP	M3	The spike recovery value is unusable since the analyte concentration in the sample is disproportionate to the spike level. The recovery of the associated control sample (LCS or LFB) was acceptable.
	WG250227	Potassium, dissolved	M200.7 ICP	MA	Recovery for either the spike or spike duplicate was outside of the acceptance limits; the RPD was within the acceptance limits.
	WG250049	Chloride	M300.0 - Ion Chromatography	RA	Relative Percent Difference (RPD) was not used for data validation because the sample concentration is too low for accurate evaluation (< 10x MDL).
		Fluoride	M300.0 - Ion Chromatography	DH	Sample required dilution due to high TDS and/or EC value.
			M300.0 - Ion Chromatography	RA	Relative Percent Difference (RPD) was not used for data validation because the sample concentration is too low for accurate evaluation (< 10x MDL).
	WG249473	Nitrate/Nitrite as N, dissolved	M353.2 - Automated Cadmium Reduction	RA	Relative Percent Difference (RPD) was not used for data validation because the sample concentration is too low for accurate evaluation (< 10x MDL).
		Nitrite as N, dissolved	M353.2 - Automated Cadmium Reduction	RA	Relative Percent Difference (RPD) was not used for data validation because the sample concentration is too low for accurate evaluation (< 10x MDL).
	WG250381	Sulfate	300.0 - Ion Chromatography	M2	Matrix spike recovery was low, the recovery of the associated control sample (LCS or LFB) was acceptable.

Hydro Geo Chem, Inc. ACZ Project ID: ***L70943***

No certification qualifiers associated with this analysis

ACZ Laboratories, Inc.
2773 Downhill Drive Steamboat Springs, CO 80487 (800) 334-5493

Sample Receipt

Hydro Geo Chem, Inc.
8720000T2.3

ACZ Project ID: L70943
Date Received: 8/5/2008
Received By:
Date Printed: 8/5/2008

Receipt Verification

	YES	NO	NA
1) Does this project require special handling procedures such as CLP protocol?			X
2) Are the custody seals on the cooler intact?			X
3) Are the custody seals on the sample containers intact?			X
4) Is there a Chain of Custody or other directive shipping papers present?	X		
5) Is the Chain of Custody complete?	X		
6) Is the Chain of Custody in agreement with the samples received?	X		
7) Is there enough sample for all requested analyses?	X		
8) Are all samples within holding times for requested analyses?	X		
9) Were all sample containers received intact?	X		
10) Are the temperature blanks present?			X
11) Are the trip blanks (VOA and/or Cyanide) present?			X
12) Are samples requiring no headspace, headspace free?			X
13) Do the samples that require a Foreign Soils Permit have one?			X

Exceptions: If you answered no to any of the above questions, please describe

N/A

Contact (For any discrepancies, the client must be contacted)

N/A

Shipping Containers

Cooler Id	Temp (°C)	Rad (µR/hr)
NA6622	3.2	13

Client must contact ACZ Project Manager if analysis should not proceed for samples received outside of thermal preservation acceptance criteria.

Notes

Telephone extension changed in Report to section.

ACZ Laboratories, Inc.
2773 Downhill Drive Steamboat Springs, CO 80487 (800) 334-5493

Sample Receipt

Hydro Geo Chem, Inc.
8720000T2.3

ACZ Project ID: L70943
Date Received: 8/5/2008
Received By:

Sample Container Preservation

SAMPLE	CLIENT ID	R < 2	G < 2	BK < 2	Y< 2	YG< 2	B< 2	O < 2	T >12	N/A	RAD	ID
L70943-01	WELL 10 GU		Y									

Sample Container Preservation Legend

Abbreviation	Description	Container Type	Preservative/Limits
R	Raw/Nitric	RED	pH must be < 2
B	Filtered/Sulfuric	BLUE	pH must be < 2
BK	Filtered/Nitric	BLACK	pH must be < 2
G	Filtered/Nitric	GREEN	pH must be < 2
O	Raw/Sulfuric	ORANGE	pH must be < 2
P	Raw/NaOH	PURPLE	pH must be > 12 *
T	Raw/NaOH Zinc Acetate	TAN	pH must be > 12
Y	Raw/Sulfuric	YELLOW	pH must be < 2
YG	Raw/Sulfuric	YELLOW GLASS	pH must be < 2
N/A	No preservative needed	Not applicable	
RAD	Gamma/Beta dose rate	Not applicable	must be < 250 µR/hr

* pH check performed by analyst prior to sample preparation

Sample IDs Reviewed By: _____

ACZ Laboratories, Inc. L70943

2773 Downhill Drive Steamboat Springs, CO 80487 (800) 334-5493

CHAIN of CUSTODY

Report to:

Name: Dan Simpson
Company: Hydro Geo Chem Inc.
E-mail: dans@hgcinc.com
Address: 51 W. Wetmore Rd Tucson, AZ 85705
Telephone: 520) 293-1500 x133

Copy of Report to:

Name: Jim Norris
Company: HGC Inc
E-mail: Jimn@hgcinc.com
Telephone: 520) 293-1500 x112

Invoice to:

Name: Jim Norris
Company: HGC Inc
E-mail: Jimn@hgcinc.com
Address: 51 W. Wetmore Rd. Tucson, AZ 85705
Telephone: (520) 293-1500 x112

If sample(s) received past holding time (HT), or if insufficient HT remains to complete analysis before expiration, shall ACZ proceed with requested short HT analyses? YES [X] NO [ ]

If "NO" then ACZ will contact client for further instruction. If neither "YES" nor "NO" is indicated, ACZ will proceed with the requested analyses, even if HT is expired, and data will be qualified.

PROJECT INFORMATION

Quote #: FMCQB-GW
Project/PO #: 8720000 T2,3
Reporting state for compliance testing: AZ
Sampler's Name:
Are any samples NRC licensable material? No

ANALYSES REQUESTED *(attach list or use quote number)*

SAMPLE IDENTIFICATION	DATE:TIME	Matrix	# of Containers	FMCQB-GW								
WELL 10 GW	8-4-08/14:45	GW	3	X								

Matrix: SW (Surface Water) · GW (Ground Water) · WW (Waste Water) · DW (Drinking Water) · SL (Sludge) · SO (Soil) · OL (Oil) · Other

REMARKS/ SAMPLE DISCLOSURES

PAGE of

Please refer to ACZ's terms & conditions located on the reverse side of this COC.

RELINQUISHED BY:	DATE:TIME	RECEIVED BY:	DATE:TIME
	8-4-08/15:30	WPL	8-5-08 10:37

FRMAD050.03.05.02 White - Return with sample. Yellow - Retain for your records.

ACZ Laboratories, Inc.
2773 Downhill Drive Steamboat Springs, CO 80487 (800) 334-5493

Analytical Report

August 21, 2008

Report to:
Dan Simpson
Hydro Geo Chem, Inc.
51 West Wetmore Road Suite 101
Tuscon, AZ 85705

Bill to:
Accounts Payable
Hydro Geo Chem, Inc.
P. O. Box 97220
Phoenix, AZ 85060

cc: Jim Norris

Project ID: 8720000
ACZ Project ID: L70942

Dan Simpson:

Enclosed are the analytical results for sample(s) submitted to ACZ Laboratories, Inc. (ACZ) on August 05, 2008. This project has been assigned to ACZ's project number, L70942. Please reference this number in all future inquiries.

All analyses were performed according to ACZ's Quality Assurance Plan, version 12.0. The enclosed results relate only to the samples received under L70942. Each section of this report has been reviewed and approved by the appropriate Laboratory Supervisor, or a qualified substitute.

Except as noted, the test results for the methods and parameters listed on ACZ's current NELAC certificate letter (#ACZ) meet all requirements of NELAC.

This report shall be used or copied only in its entirety. ACZ is not responsible for the consequences arising from the use of a partial report.

All samples and sub-samples associated with this project will be disposed of after September 21, 2008. If the samples are determined to be hazardous, additional charges apply for disposal (typically less than $10/sample). If you would like the samples to be held longer than ACZ's stated policy or to be returned, please contact your Project Manager or Customer Service Representative for further details and associated costs. ACZ retains analytical reports for five years.

If you have any questions or other needs, please contact your Project Manager.

S. Habermehl

Scott Habermehl has reviewed and approved this report.

ACZ Laboratories, Inc.
2773 Downhill Drive Steamboat Springs, CO 80487 (800) 334-5493

Inorganic Analytical Results

Hydro Geo Chem, Inc.
Project ID: 8720000
Sample ID: TM-43A

ACZ Sample ID: ***L70942-01***
Date Sampled: *08/04/08 09:44*
Date Received: *08/05/08*
Sample Matrix: *Ground Water*

Metals Analysis

Parameter	EPA Method	Result	Qual	XQ	Units	MDL	PQL	Date	Analyst
Calcium, dissolved	M200.7 ICP	577		*	mg/L	0.4	2	08/18/08 18:13	aeh
Magnesium, dissolved	M200.7 ICP	188			mg/L	0.4	2	08/18/08 18:13	aeh
Potassium, dissolved	M200.7 ICP	4.7		*	mg/L	0.6	3	08/19/08 13:54	aeh
Sodium, dissolved	M200.7 ICP	40.5			mg/L	0.6	3	08/18/08 18:13	aeh

Wet Chemistry

Parameter	EPA Method	Result	Qual	XQ	Units	MDL	PQL	Date	Analyst
Alkalinity as CaCO3	SM2320B - Titration								
Bicarbonate as CaCO3		658			mg/L	2	20	08/07/08 0:00	tbd
Carbonate as CaCO3			U		mg/L	2	20	08/07/08 0:00	tbd
Hydroxide as CaCO3			U		mg/L	2	20	08/07/08 0:00	tbd
Total Alkalinity		658			mg/L	2	20	08/07/08 0:00	tbd
Cation-Anion Balance	Calculation								
Cation-Anion Balance		5.0			%			08/20/08 0:00	calc
Sum of Anions		41.8			meq/L	0.1	0.5	08/20/08 0:00	calc
Sum of Cations		46.2			meq/L	0.1	0.5	08/20/08 0:00	calc
Chloride	M300.0 - Ion Chromatography	30		*	mg/L	1	5	08/14/08 8:43	aml
Fluoride	M300.0 - Ion Chromatography		U	*	mg/L	0.2	1	08/14/08 8:43	aml
Nitrate as N, dissolved	Calculation: NO3NO2 minus NO2	1.31			mg/L	0.02	0.1	08/20/08 0:00	calc
Nitrate/Nitrite as N, dissolved	M353.2 - Automated Cadmium Reduction	1.31		*	mg/L	0.02	0.1	08/05/08 21:17	pjb
Nitrite as N, dissolved	M353.2 - Automated Cadmium Reduction		U	*	mg/L	0.01	0.05	08/05/08 21:17	pjb
Residue, Filterable (TDS) @180C	SM2540C	2950			mg/L	10	20	08/07/08 13:32	kah
Sulfate	300.0 - Ion Chromatography	1320			mg/L	30	100	08/16/08 0:18	aml
TDS (calculated)	Calculation	2560			mg/L	10	50	08/20/08 0:00	calc
TDS (ratio - measured/calculated)	Calculation	1.15						08/20/08 0:00	calc

Arizona license number: AZ0102

ACZ Laboratories, Inc.
2773 Downhill Drive Steamboat Springs, CO 80487 (800) 334-5493

Inorganic Analytical Results

Hydro Geo Chem, Inc.
Project ID: 8720000
Sample ID: TM-43

ACZ Sample ID: ***L70942-02***
Date Sampled: *08/04/08 13:00*
Date Received: *08/05/08*
Sample Matrix: *Ground Water*

Metals Analysis

Parameter	EPA Method	Result	Qual	XQ	Units	MDL	PQL	Date	Analyst
Calcium, dissolved	M200.7 ICP	10.4		*	mg/L	0.2	1	08/18/08 18:17	aeh
Magnesium, dissolved	M200.7 ICP	5.8			mg/L	0.2	1	08/18/08 18:17	aeh
Potassium, dissolved	M200.7 ICP	2.0		*	mg/L	0.3	2	08/19/08 13:57	aeh
Sodium, dissolved	M200.7 ICP	79.7			mg/L	0.3	2	08/18/08 18:17	aeh

Wet Chemistry

Parameter	EPA Method	Result	Qual	XQ	Units	MDL	PQL	Date	Analyst
Alkalinity as CaCO3	SM2320B - Titration								
Bicarbonate as CaCO3		174			mg/L	2	20	08/07/08 0:00	tbd
Carbonate as CaCO3		12	B		mg/L	2	20	08/07/08 0:00	tbd
Hydroxide as CaCO3			U		mg/L	2	20	08/07/08 0:00	tbd
Total Alkalinity		186			mg/L	2	20	08/07/08 0:00	tbd
Cation-Anion Balance	Calculation								
Cation-Anion Balance		5.9			%			08/20/08 0:00	calc
Sum of Anions		4.0			meq/L	0.1	0.5	08/20/08 0:00	calc
Sum of Cations		4.5			meq/L	0.1	0.5	08/20/08 0:00	calc
Chloride	M300.0 - Ion Chromatography	12	B	*	mg/L	5	30	08/14/08 9:02	aml
Fluoride	M300.0 - Ion Chromatography		U	*	mg/L	1	5	08/14/08 9:02	aml
Nitrate as N, dissolved	Calculation: NO3NO2 minus NO2	0.25			mg/L	0.02	0.1	08/20/08 0:00	calc
Nitrate/Nitrite as N, dissolved	M353.2 - Automated Cadmium Reduction	0.25		*	mg/L	0.02	0.1	08/05/08 21:19	pjb
Nitrite as N, dissolved	M353.2 - Automated Cadmium Reduction		U	*	mg/L	0.01	0.05	08/05/08 21:19	pjb
Residue, Filterable (TDS) @180C	SM2540C	270			mg/L	10	20	08/07/08 13:33	kah
Sulfate	300.0 - Ion Chromatography		U	*	mg/L	5	30	08/16/08 0:36	aml
TDS (calculated)	Calculation	227			mg/L	10	50	08/20/08 0:00	calc
TDS (ratio - measured/calculated)	Calculation	1.19						08/20/08 0:00	calc

Arizona license number: AZ0102

ACZ Laboratories, Inc.
2773 Downhill Drive Steamboat Springs, CO 80487 (800) 334-5493

Inorganic Analytical Results

Hydro Geo Chem, Inc.
Project ID: 8720000
Sample ID: GL-03

ACZ Sample ID: ***L70942-03***
Date Sampled: *08/04/08 14:55*
Date Received: *08/05/08*
Sample Matrix: *Ground Water*

Metals Analysis

Parameter	EPA Method	Result	Qual	XQ	Units	MDL	PQL	Date	Analyst
Calcium, dissolved	M200.7 ICP	68.7		*	mg/L	0.2	1	08/18/08 18:26	aeh
Magnesium, dissolved	M200.7 ICP	38.9			mg/L	0.2	1	08/18/08 18:26	aeh
Potassium, dissolved	M200.7 ICP	3.4		*	mg/L	0.3	2	08/19/08 14:00	aeh
Sodium, dissolved	M200.7 ICP	19.5			mg/L	0.3	2	08/18/08 18:26	aeh

Wet Chemistry

Parameter	EPA Method	Result	Qual	XQ	Units	MDL	PQL	Date	Analyst
Alkalinity as CaCO3	SM2320B - Titration								
Bicarbonate as CaCO3		278			mg/L	2	20	08/07/08 0:00	tbd
Carbonate as CaCO3			U		mg/L	2	20	08/07/08 0:00	tbd
Hydroxide as CaCO3			U		mg/L	2	20	08/07/08 0:00	tbd
Total Alkalinity		278			mg/L	2	20	08/07/08 0:00	tbd
Cation-Anion Balance	Calculation								
Cation-Anion Balance		4.2			%			08/20/08 0:00	calc
Sum of Anions		6.9			meq/L	0.1	0.5	08/20/08 0:00	calc
Sum of Cations		7.5			meq/L	0.1	0.5	08/20/08 0:00	calc
Chloride	M300.0 - Ion Chromatography	21.4			mg/L	0.5	3	08/14/08 9:20	aml
Fluoride	M300.0 - Ion Chromatography		U	*	mg/L	0.1	0.5	08/14/08 9:20	aml
Nitrate as N, dissolved	Calculation: NO3NO2 minus NO2	0.60			mg/L	0.02	0.1	08/20/08 0:00	calc
Nitrate/Nitrite as N, dissolved	M353.2 - Automated Cadmium Reduction	0.62		*	mg/L	0.02	0.1	08/05/08 21:20	pjb
Nitrite as N, dissolved	M353.2 - Automated Cadmium Reduction	0.02	B	*	mg/L	0.01	0.05	08/05/08 21:20	pjb
Residue, Filterable (TDS) @180C	SM2540C	400			mg/L	10	20	08/07/08 13:34	kah
Sulfate	300.0 - Ion Chromatography	36.1			mg/L	0.5	3	08/14/08 9:20	aml
TDS (calculated)	Calculation	358			mg/L	10	50	08/20/08 0:00	calc
TDS (ratio - measured/calculated)	Calculation	1.12						08/20/08 0:00	calc

Arizona license number: AZ0102

Report Header Explanations

Batch	A distinct set of samples analyzed at a specific time
Found	Value of the QC Type of interest
Limit	Upper limit for RPD, in %.
Lower	Lower Recovery Limit, in % (except for LCSS, mg/Kg)
MDL	Method Detection Limit. Same as Minimum Reporting Limit. Allows for instrument and annual fluctuations.
PCN/SCN	A number assigned to reagents/standards to trace to the manufacturer's certificate of analysis
PQL	Practical Quantitation Limit, typically 5 times the MDL.
QC	True Value of the Control Sample or the amount added to the Spike
Rec	Amount of the true value or spike added recovered, in % (except for LCSS, mg/Kg)
RPD	Relative Percent Difference, calculation used for Duplicate QC Types
Upper	Upper Recovery Limit, in % (except for LCSS, mg/Kg)
Sample	Value of the Sample of interest

QC Sample Types

AS	Analytical Spike (Post Digestion)	*LCSWD*	Laboratory Control Sample - Water Duplicate
ASD	Analytical Spike (Post Digestion) Duplicate	*LFB*	Laboratory Fortified Blank
CCB	Continuing Calibration Blank	*LFM*	Laboratory Fortified Matrix
CCV	Continuing Calivation Verification standard	*LFMD*	Laboratory Fortified Matrix Duplicate
DUP	Sample Duplicate	*LRB*	Laboratory Reagent Blank
ICB	Initial Calibration Blank	*MS*	Matrix Spike
ICV	Initial Calibration Verification standard	*MSD*	Matrix Spike Duplicate
ICSAB	Inter-element Correction Standard - A plus B solutions	*PBS*	Prep Blank - Soil
LCSS	Laboratory Control Sample - Soil	*PBW*	Prep Blank - Water
LCSSD	Laboratory Control Sample - Soil Duplicate	*PQV*	Practical Quantitation Verification standard
LCSW	Laboratory Control Sample - Water	*SDL*	Serial Dilution

QC Sample Type Explanations

Blanks	Verifies that there is no or minimal contamination in the prep method or calibration procedure.
Control Samples	Verifies the accuracy of the method, including the prep procedure.
Duplicates	Verifies the precision of the instrument and/or method.
Spikes/Fortified Matrix	Determines sample matrix interferences, if any.
Standard	Verifies the validity of the calibration.

ACZ Qualifiers (Qual)

B	Analyte concentration detected at a value between MDL and PQL.
H	Analysis exceeded method hold time. pH is a field test with an immediate hold time.
U	Analyte was analyzed for but not detected at the indicated MDL

Method References

(1)	EPA 600/4-83-020. Methods for Chemical Analysis of Water and Wastes, March 1983.
(2)	EPA 600/R-93-100. Methods for the Determination of Inorganic Substances in Environmental Samples, August 1993.
(3)	EPA 600/R-94-111. Methods for the Determination of Metals in Environmental Samples - Supplement I, May 1994.
(5)	EPA SW-846. Test Methods for Evaluating Solid Waste, Third Edition with Update III, December 1996.
(6)	Standard Methods for the Examination of Water and Wastewater, 19th edition, 1995.

Comments

(1)	QC results calculated from raw data. Results may vary slightly if the rounded values are used in the calculations.
(2)	Soil, Sludge, and Plant matrices for Inorganic analyses are reported on a dry weight basis.
(3)	Animal matrices for Inorganic analyses are reported on an "as received" basis.

Hydro Geo Chem, Inc. ACZ Project ID: ***L70942***
Project ID: 8720000

Alkalinity as CaCO3 SM2320B - Titration

ACZ ID	Type	Analyzed	PCN/SCN	QC	Sample	Found	Units	Rec	Lower	Upper	RPD	Limit	Qual
WG249610													
WG249610PBW1	PBW	08/07/08 16:15				12.1	mg/L		-20	20			
WG249610LCSW2	LCSW	08/07/08 16:27	WC080722-2	820		781	mg/L	95.2	90	110			
WG249610PBW2	PBW	08/07/08 19:00				U	mg/L		-20	20			
WG249610LCSW5	LCSW	08/07/08 19:12	WC080722-2	820		786.3	mg/L	95.9	90	110			
WG249610PBW3	PBW	08/07/08 22:06				U	mg/L		-20	20			
WG249610LCSW8	LCSW	08/07/08 22:19	WC080722-2	820		782.6	mg/L	95.4	90	110			
L70959-03DUP	DUP	08/07/08 23:53			579	579.9	mg/L				0.2	20	
WG249610PBW4	PBW	08/08/08 1:09				U	mg/L		-20	20			
WG249610LCSW11	LCSW	08/08/08 1:20	WC080722-2	820		787.9	mg/L	96.1	90	110			
WG249610LCSW14	LCSW	08/08/08 4:39	WC080722-2	820		789.3	mg/L	96.3	90	110			

Calcium, dissolved M200.7 ICP

ACZ ID	Type	Analyzed	PCN/SCN	QC	Sample	Found	Units	Rec	Lower	Upper	RPD	Limit	Qual
WG250159													
WG250159ICV	ICV	08/18/08 17:30	II080717-3	100		99.65	mg/L	99.7	95	105			
WG250159ICB	ICB	08/18/08 17:34				U	mg/L		-0.6	0.6			
WG250159LFB	LFB	08/18/08 17:46	II080811-3	67.97008		69.38	mg/L	102.1	85	115			
L70941-04AS	AS	08/18/08 18:03	II080811-3	67.97008	477	528.33	mg/L	75.5	85	115			M3
L70941-04ASD	ASD	08/18/08 18:07	II080811-3	67.97008	477	531.45	mg/L	80.1	85	115	0.59	20	M3

Chloride M300.0 - Ion Chromatography

ACZ ID	Type	Analyzed	PCN/SCN	QC	Sample	Found	Units	Rec	Lower	Upper	RPD	Limit	Qual
WG249769													
WG249769ICV	ICV	08/11/08 15:32	WI080521-1	19.98		20.49	mg/L	102.6	90	110			
WG249769ICB	ICB	08/11/08 15:50				U	mg/L		-1.5	1.5			
WG249905													
WG249905ICV	ICV	08/11/08 15:32	WI080521-1	19.98		20.49	mg/L	102.6	90	110			
WG249905ICB	ICB	08/11/08 15:50				U	mg/L		-1.5	1.5			
WG249905LFB1	LFB	08/13/08 20:21	WI080702-9	30		28.83	mg/L	96.1	90	110			
WG249905LFB2	LFB	08/14/08 5:06	WI080702-9	30		29.43	mg/L	98.1	90	110			
L70933-03AS	AS	08/14/08 5:42	WI080702-9	60	99	157	mg/L	96.7	90	110			
L70933-03DUP	DUP	08/14/08 6:01			99	105.1	mg/L				6	20	

Fluoride M300.0 - Ion Chromatography

ACZ ID	Type	Analyzed	PCN/SCN	QC	Sample	Found	Units	Rec	Lower	Upper	RPD	Limit	Qual
WG249769													
WG249769ICV	ICV	08/11/08 15:32	WI080521-1	4		4.07	mg/L	101.8	90	110			
WG249769ICB	ICB	08/11/08 15:50				U	mg/L		-0.3	0.3			
WG249905													
WG249905ICV	ICV	08/11/08 15:32	WI080521-1	4		4.07	mg/L	101.8	90	110			
WG249905ICB	ICB	08/11/08 15:50				U	mg/L		-0.3	0.3			
WG249905LFB1	LFB	08/13/08 20:21	WI080702-9	1.5		1.38	mg/L	92	90	110			
WG249905LFB2	LFB	08/14/08 5:06	WI080702-9	1.5		1.35	mg/L	90	90	110			
L70933-03AS	AS	08/14/08 5:42	WI080702-9	3	U	2.86	mg/L	95.3	90	110			
L70933-03DUP	DUP	08/14/08 6:01			U	U	mg/L				0	20	RA

Hydro Geo Chem, Inc. ACZ Project ID: ***L70942***

Project ID: 8720000

Magnesium, dissolved M200.7 ICP

ACZ ID	Type	Analyzed	PCN/SCN	QC	Sample	Found	Units	Rec	Lower	Upper	RPD	Limit	Qual
WG250159													
WG250159ICV	ICV	08/18/08 17:30	I080717-3	100		101.54	mg/L	101.5	95	105			
WG250159ICB	ICB	08/18/08 17:34				U	mg/L		-0.6	0.6			
WG250159LFB	LFB	08/18/08 17:46	I080811-3	49.96908		50.49	mg/L	101	85	115			
L70941-04AS	AS	08/18/08 18:03	I080811-3	49.96908	63.9	119.22	mg/L	110.7	85	115			
L70941-04ASD	ASD	08/18/08 18:07	I080811-3	49.96908	63.9	120.76	mg/L	113.8	85	115	1.28	20	

Nitrate/Nitrite as N, dissolved M353.2 - Automated Cadmium Reduction

ACZ ID	Type	Analyzed	PCN/SCN	QC	Sample	Found	Units	Rec	Lower	Upper	RPD	Limit	Qual
WG249473													
WG249473ICV	ICV	08/05/08 20:59	WI080613-1	2.416		2.38	mg/L	98.5	90	110			
WG249473ICB	ICB	08/05/08 21:00				U	mg/L		-0.06	0.06			
WG249473LFB	LFB	08/05/08 21:04	WI080312-1	2		1.923	mg/L	96.2	90	110			
L70919-01AS	AS	08/05/08 21:06	WI080312-1	2	.4	2.3	mg/L	95	90	110			
L70925-01DUP	DUP	08/05/08 21:09			U	U	mg/L				0	20	RA

Nitrite as N, dissolved M353.2 - Automated Cadmium Reduction

ACZ ID	Type	Analyzed	PCN/SCN	QC	Sample	Found	Units	Rec	Lower	Upper	RPD	Limit	Qual
WG249473													
WG249473ICV	ICV	08/05/08 20:59	WI080613-1	.609		.611	mg/L	100.3	90	110			
WG249473ICB	ICB	08/05/08 21:00				U	mg/L		-0.03	0.03			
WG249473LFB	LFB	08/05/08 21:04	WI080312-1	1		.97	mg/L	97	90	110			
L70919-01AS	AS	08/05/08 21:06	WI080312-1	1	U	.943	mg/L	94.3	90	110			
L70925-01DUP	DUP	08/05/08 21:09			U	U	mg/L				0	20	RA

Potassium, dissolved M200.7 ICP

ACZ ID	Type	Analyzed	PCN/SCN	QC	Sample	Found	Units	Rec	Lower	Upper	RPD	Limit	Qual
WG250208													
WG250208ICV	ICV	08/19/08 11:02	I080818-1	20		20.56	mg/L	102.8	95	105			
WG250208ICB	ICB	08/19/08 11:05				U	mg/L		-0.9	0.9			
WG250227													
WG250227LFB	LFB	08/19/08 13:21	I080811-3	99.76186		100.71	mg/L	101	85	115			
L70941-04AS	AS	08/19/08 13:37	I080811-3	99.76186	13.1	126.15	mg/L	113.3	85	115			
L70941-04ASD	ASD	08/19/08 13:40	I080811-3	99.76186	13.1	128.48	mg/L	115.7	85	115	1.83	20	MA

Residue, Filterable (TDS) @180C SM2540C

ACZ ID	Type	Analyzed	PCN/SCN	QC	Sample	Found	Units	Rec	Lower	Upper	RPD	Limit	Qual
WG249600													
WG249600PBW	PBW	08/07/08 13:15				U	mg/L		-20	20			
WG249600LCSW	LCSW	08/07/08 13:15	PCN30201	260		268	mg/L	103.1	80	120			
L70942-03DUP	DUP	08/07/08 13:34			400	390	mg/L				2.5	20	

Hydro Geo Chem, Inc. ACZ Project ID: ***L70942***
Project ID: 8720000

Sodium, dissolved M200.7 ICP

ACZ ID	Type	Analyzed	PCN/SCN	QC	Sample	Found	Units	Rec	Lower	Upper	RPD	Limit	Qual
WG250159													
WG250159ICV	ICV	08/18/08 17:30	I080717-3	100		100.05	mg/L	100.1	95	105			
WG250159ICB	ICB	08/18/08 17:34				U	mg/L		-0.9	0.9			
WG250159LFB	LFB	08/18/08 17:46	I080811-3	98.21624		98.42	mg/L	100.2	85	115			
L70941-04AS	AS	08/18/08 18:03	I080811-3	98.21624	59.6	152.17	mg/L	94.3	85	115			
L70941-04ASD	ASD	08/18/08 18:07	I080811-3	98.21624	59.6	152.36	mg/L	94.4	85	115	0.12	20	

Sulfate 300.0 - Ion Chromatography

ACZ ID	Type	Analyzed	PCN/SCN	QC	Sample	Found	Units	Rec	Lower	Upper	RPD	Limit	Qual
WG249769													
WG249769ICV	ICV	08/11/08 15:32	WI080521-1	50.1		49.38	mg/L	98.6	90	110			
WG249769ICB	ICB	08/11/08 15:50				U	mg/L		-1.5	1.5			
WG249905													
WG249905ICV	ICV	08/11/08 15:32	WI080521-1	50.1		49.34	mg/L	98.5	90	110			
WG249905ICB	ICB	08/11/08 15:50				U	mg/L		-1.5	1.5			
WG249905LFB1	LFB	08/13/08 20:21	WI080702-9	30		30.06	mg/L	100.2	90	110			
WG249905LFB2	LFB	08/14/08 5:06	WI080702-9	30		29.86	mg/L	99.5	90	110			
L70933-03AS	AS	08/15/08 21:17	WI080702-9	1500	1350	2769	mg/L	94.6	90	110			
L70933-03DUP	DUP	08/15/08 21:35			1350	1342	mg/L				0.6	20	

ACZ Laboratories, Inc.
2773 Downhill Drive Steamboat Springs, CO 80487 (800) 334-5493

Inorganic Extended Qualifier Report

Hydro Geo Chem, Inc.

ACZ Project ID: ***L70942***

ACZ ID	WORKNUM	PARAMETER	METHOD	QUAL	DESCRIPTION
L70942-01	WG250159	Calcium, dissolved	M200.7 ICP	M3	The spike recovery value is unusable since the analyte concentration in the sample is disproportionate to the spike level. The recovery of the associated control sample (LCS or LFB) was acceptable.
	WG250227	Potassium, dissolved	M200.7 ICP	MA	Recovery for either the spike or spike duplicate was outside of the acceptance limits; the RPD was within the acceptance limits.
	WG249905	Chloride	M300.0 - Ion Chromatography	DH	Sample required dilution due to high TDS and/or EC value.
		Fluoride	M300.0 - Ion Chromatography	DH	Sample required dilution due to high TDS and/or EC value.
			M300.0 - Ion Chromatography	RA	Relative Percent Difference (RPD) was not used for data validation because the sample concentration is too low for accurate evaluation (< 10x MDL).
	WG249473	Nitrate/Nitrite as N, dissolved	M353.2 - Automated Cadmium Reduction	RA	Relative Percent Difference (RPD) was not used for data validation because the sample concentration is too low for accurate evaluation (< 10x MDL).
		Nitrite as N, dissolved	M353.2 - Automated Cadmium Reduction	RA	Relative Percent Difference (RPD) was not used for data validation because the sample concentration is too low for accurate evaluation (< 10x MDL).
L70942-02	WG250159	Calcium, dissolved	M200.7 ICP	M3	The spike recovery value is unusable since the analyte concentration in the sample is disproportionate to the spike level. The recovery of the associated control sample (LCS or LFB) was acceptable.
	WG250227	Potassium, dissolved	M200.7 ICP	MA	Recovery for either the spike or spike duplicate was outside of the acceptance limits; the RPD was within the acceptance limits.
	WG249905	Chloride	M300.0 - Ion Chromatography	D1	Sample required dilution due to matrix.
		Fluoride	M300.0 - Ion Chromatography	D1	Sample required dilution due to matrix.
			M300.0 - Ion Chromatography	RA	Relative Percent Difference (RPD) was not used for data validation because the sample concentration is too low for accurate evaluation (< 10x MDL).
	WG249473	Nitrate/Nitrite as N, dissolved	M353.2 - Automated Cadmium Reduction	RA	Relative Percent Difference (RPD) was not used for data validation because the sample concentration is too low for accurate evaluation (< 10x MDL).
		Nitrite as N, dissolved	M353.2 - Automated Cadmium Reduction	RA	Relative Percent Difference (RPD) was not used for data validation because the sample concentration is too low for accurate evaluation (< 10x MDL).
	WG249905	Sulfate	300.0 - Ion Chromatography	D1	Sample required dilution due to matrix.
L70942-03	WG250159	Calcium, dissolved	M200.7 ICP	M3	The spike recovery value is unusable since the analyte concentration in the sample is disproportionate to the spike level. The recovery of the associated control sample (LCS or LFB) was acceptable.
	WG250227	Potassium, dissolved	M200.7 ICP	MA	Recovery for either the spike or spike duplicate was outside of the acceptance limits; the RPD was within the acceptance limits.
	WG249905	Fluoride	M300.0 - Ion Chromatography	RA	Relative Percent Difference (RPD) was not used for data validation because the sample concentration is too low for accurate evaluation (< 10x MDL).
	WG249473	Nitrate/Nitrite as N, dissolved	M353.2 - Automated Cadmium Reduction	RA	Relative Percent Difference (RPD) was not used for data validation because the sample concentration is too low for accurate evaluation (< 10x MDL).
		Nitrite as N, dissolved	M353.2 - Automated Cadmium Reduction	RA	Relative Percent Difference (RPD) was not used for data validation because the sample concentration is too low for accurate evaluation (< 10x MDL).

No certification qualifiers associated with this analysis

ACZ Laboratories, Inc.
2773 Downhill Drive Steamboat Springs, CO 80487 (800) 334-5493

Sample Receipt

Hydro Geo Chem, Inc.
8720000

ACZ Project ID: L70942
Date Received: 8/5/2008
Received By:
Date Printed: 8/5/2008

Receipt Verification

	YES	NO	NA
1) Does this project require special handling procedures such as CLP protocol?			X
2) Are the custody seals on the cooler intact?			X
3) Are the custody seals on the sample containers intact?			X
4) Is there a Chain of Custody or other directive shipping papers present?	X		
5) Is the Chain of Custody complete?	X		
6) Is the Chain of Custody in agreement with the samples received?	X		
7) Is there enough sample for all requested analyses?	X		
8) Are all samples within holding times for requested analyses?	X		
9) Were all sample containers received intact?	X		
10) Are the temperature blanks present?			X
11) Are the trip blanks (VOA and/or Cyanide) present?			X
12) Are samples requiring no headspace, headspace free?			X
13) Do the samples that require a Foreign Soils Permit have one?			X

Exceptions: If you answered no to any of the above questions, please describe

N/A

Contact (For any discrepancies, the client must be contacted)

N/A

Shipping Containers

Cooler Id	Temp (°C)	Rad (µR/hr)
2119	1.5	13

Client must contact ACZ Project Manager if analysis should not proceed for samples received outside of thermal preservation acceptance criteria.

Notes

ACZ Laboratories, Inc.
2773 Downhill Drive Steamboat Springs, CO 80487 (800) 334-5493

Sample Receipt

Hydro Geo Chem, Inc.
8720000

ACZ Project ID: L70942
Date Received: 8/5/2008
Received By:

Sample Container Preservation

SAMPLE	CLIENT ID	R < 2	G < 2	BK < 2	Y< 2	YG< 2	B< 2	O < 2	T >12	N/A	RAD	ID
L70942-01	TM-43A		Y									
L70942-02	TM-43		Y									
L70942-03	GL-03		Y									

Sample Container Preservation Legend

Abbreviation	Description	Container Type	Preservative/Limits
R	Raw/Nitric	RED	pH must be < 2
B	Filtered/Sulfuric	BLUE	pH must be < 2
BK	Filtered/Nitric	BLACK	pH must be < 2
G	Filtered/Nitric	GREEN	pH must be < 2
O	Raw/Sulfuric	ORANGE	pH must be < 2
P	Raw/NaOH	PURPLE	pH must be > 12 *
T	Raw/NaOH Zinc Acetate	TAN	pH must be > 12
Y	Raw/Sulfuric	YELLOW	pH must be < 2
YG	Raw/Sulfuric	YELLOW GLASS	pH must be < 2
N/A	No preservative needed	Not applicable	
RAD	Gamma/Beta dose rate	Not applicable	must be < 250 µR/hr

* pH check performed by analyst prior to sample preparation

Sample IDs Reviewed By: _____

L4044

ACZ Laboratories, Inc.

2773 Downhill Drive Steamboat Springs, CO 80487 (800) 334-5493

CHAIN of CUSTODY

Report to:

Name: Dan Simpson
Company: HydroGeoChem Inc
E-mail: dans@hgcinc.com
Address: 51 W. Wetmore Rd
Tucson AZ 85705
Telephone: 520) 293-1500 x133

Copy of Report to:

Name: Jim Norris
Company: HGC Inc
E-mail: jimn@hgcinc.com
Telephone: 520) 293-1500 x112

Invoice to:

Name: Jim Norris
Company: HGC Inc
E-mail: jimn@hgcinc.com
Address: 51 W. Wetmore Rd.
Tucson, AZ 85705
Telephone: 520) 293-1500 x112

If sample(s) received past holding time (HT), or if insufficient HT remains to complete analysis before expiration, shall ACZ proceed with requested short HT analyses? YES [X] NO [ ]
If "NO" then ACZ will contact client for further instruction. If neither "YES" nor "NO" is indicated, ACZ will proceed with the requested analyses, even if HT is expired, and data will be qualified.

PROJECT INFORMATION

Quote #: FMCQB-GW
Project/PO #: 87200200
Reporting state for compliance testing: AZ
Sampler's Name: Mark Arneson
Are any samples NRC licensable material? No

ANALYSES REQUESTED *(attach list or use quote number)*

SAMPLE IDENTIFICATION	DATE:TIME	Matrix	# of Containers	FMCQB-GW							
TM-43A	8-4-08 : 9:44	GW	3	X							
TM-43	8-4-08 : 13:00	GW	3	X							
GL-03	8-4-08 : 14:55	GW	3	X							

Matrix: SW (Surface Water) · GW (Ground Water) · WW (Waste Water) · DW (Drinking Water) · SL (Sludge) · SO (Soil) · OL (Oil) · Other

REMARKS/ SAMPLE DISCLOSURES

PAGE 1 of 1

Please refer to ACZ's terms & conditions located on the reverse side of this COC.

RELINQUISHED BY:	DATE:TIME	RECEIVED BY:	DATE:TIME
	8-4-08 1520		8-5-08 10:45

FRMAD050.03.05.02 White - Return with sample. Yellow - Retain for your records.

ACZ Laboratories, Inc.
2773 Downhill Drive Steamboat Springs, CO 80487 (800) 334-5493

Analytical Report

August 18, 2008

Report to:
Dan Simpson
Hydro Geo Chem, Inc.
51 West Wetmore Road Suite 101
Tuscon, AZ 85705

Bill to:
Accounts Payable
Hydro Geo Chem, Inc.
P. O. Box 97220
Phoenix, AZ 85060

cc: Jim Norris

Project ID: 8720000
ACZ Project ID: L70861

Dan Simpson:

Enclosed are the analytical results for sample(s) submitted to ACZ Laboratories, Inc. (ACZ) on July 31, 2008. This project has been assigned to ACZ's project number, L70861. Please reference this number in all future inquiries.

All analyses were performed according to ACZ's Quality Assurance Plan, version 12.0. The enclosed results relate only to the samples received under L70861. Each section of this report has been reviewed and approved by the appropriate Laboratory Supervisor, or a qualified substitute.

Except as noted, the test results for the methods and parameters listed on ACZ's current NELAC certificate letter (#ACZ) meet all requirements of NELAC.

This report shall be used or copied only in its entirety. ACZ is not responsible for the consequences arising from the use of a partial report.

All samples and sub-samples associated with this project will be disposed of after September 18, 2008. If the samples are determined to be hazardous, additional charges apply for disposal (typically less than $10/sample). If you would like the samples to be held longer than ACZ's stated policy or to be returned, please contact your Project Manager or Customer Service Representative for further details and associated costs. ACZ retains analytical reports for five years.

If you have any questions or other needs, please contact your Project Manager.

S. Habermehl

Scott Habermehl has reviewed and approved this report.

ACZ Laboratories, Inc.
2773 Downhill Drive Steamboat Springs, CO 80487 (800) 334-5493

Inorganic Analytical Results

Hydro Geo Chem, Inc.
Project ID: 8720000
Sample ID: FULTZ

ACZ Sample ID: ***L70861-01***
Date Sampled: *07/29/08 16:40*
Date Received: *07/31/08*
Sample Matrix: *Ground Water*

Wet Chemistry

Parameter	EPA Method	Result	Qual	XQ	Units	MDL	PQL	Date	Analyst
Sulfate	300.0 - Ion Chromatography	152			mg/L	1	5	08/13/08 18:14	aml

Arizona license number: AZ0102

ACZ Laboratories, Inc.
2773 Downhill Drive Steamboat Springs, CO 80487 (800) 334-5493

Inorganic Analytical Results

Hydro Geo Chem, Inc.
Project ID: 8720000
Sample ID: COB MW-1

ACZ Sample ID: ***L70861-02***
Date Sampled: *07/30/08 08:00*
Date Received: *07/31/08*
Sample Matrix: *Ground Water*

Metals Analysis

Parameter	EPA Method	Result	Qual	XQ	Units	MDL	PQL	Date	Analyst
Calcium, dissolved	M200.7 ICP	273			mg/L	0.2	1	08/14/08 20:45	ear/aeh
Magnesium, dissolved	M200.7 ICP	69.3			mg/L	0.2	1	08/14/08 20:45	ear/aeh
Potassium, dissolved	M200.7 ICP	8.0			mg/L	0.3	2	08/14/08 20:45	ear/aeh
Sodium, dissolved	M200.7 ICP	58.9			mg/L	0.3	2	08/14/08 20:45	ear/aeh

Wet Chemistry

Parameter	EPA Method	Result	Qual	XQ	Units	MDL	PQL	Date	Analyst
Alkalinity as CaCO3	SM2320B - Titration								
Bicarbonate as CaCO3		223			mg/L	2	20	08/04/08 0:00	gkj
Carbonate as CaCO3			U		mg/L	2	20	08/04/08 0:00	gkj
Hydroxide as CaCO3			U		mg/L	2	20	08/04/08 0:00	gkj
Total Alkalinity		223			mg/L	2	20	08/04/08 0:00	gkj
Cation-Anion Balance	Calculation								
Cation-Anion Balance		3.8			%			08/18/08 14:42	calc
Sum of Anions		20.5			meq/L	0.1	0.5	08/18/08 14:42	calc
Sum of Cations		22.1			meq/L	0.1	0.5	08/18/08 14:42	calc
Chloride	M300.0 - Ion Chromatography	19.8		*	mg/L	0.5	3	08/12/08 3:11	aml
Fluoride	M300.0 - Ion Chromatography	0.1	B	*	mg/L	0.1	0.5	08/12/08 3:11	aml
Nitrate as N, dissolved	Calculation: NO3NO2 minus NO2	2.50			mg/L	0.02	0.1	08/18/08 14:42	calc
Nitrate/Nitrite as N, dissolved	M353.2 - Automated Cadmium Reduction	2.50			mg/L	0.02	0.1	07/31/08 19:38	pjb
Nitrite as N, dissolved	M353.2 - Automated Cadmium Reduction		U		mg/L	0.01	0.05	07/31/08 19:38	pjb
Residue, Filterable (TDS) @180C	SM2540C	1500			mg/L	10	20	08/04/08 13:33	tbd
Sulfate	300.0 - Ion Chromatography	730			mg/L	10	50	08/13/08 18:32	aml
TDS (calculated)	Calculation	1300			mg/L	10	50	08/18/08 14:42	calc
TDS (ratio - measured/calculated)	Calculation	1.15						08/18/08 14:42	calc

Arizona license number: AZ0102

ACZ Laboratories, Inc.
2773 Downhill Drive Steamboat Springs, CO 80487 (800) 334-5493

Inorganic Analytical Results

Hydro Geo Chem, Inc.
Project ID: 8720000
Sample ID: COB WL

ACZ Sample ID: ***L70861-03***
Date Sampled: *07/30/08 09:17*
Date Received: *07/31/08*
Sample Matrix: *Ground Water*

Metals Analysis

Parameter	EPA Method	Result	Qual	XQ	Units	MDL	PQL	Date	Analyst
Calcium, dissolved	M200.7 ICP	130			mg/L	0.2	1	08/14/08 20:49	ear/aeh
Magnesium, dissolved	M200.7 ICP	35.0			mg/L	0.2	1	08/14/08 20:49	ear/aeh
Potassium, dissolved	M200.7 ICP	7.5			mg/L	0.3	2	08/14/08 20:49	ear/aeh
Sodium, dissolved	M200.7 ICP	51.5			mg/L	0.3	2	08/14/08 20:49	ear/aeh

Wet Chemistry

Parameter	EPA Method	Result	Qual	XQ	Units	MDL	PQL	Date	Analyst
Alkalinity as CaCO3	SM2320B - Titration								
Bicarbonate as CaCO3		274			mg/L	2	20	08/04/08 0:00	gkj
Carbonate as CaCO3			U		mg/L	2	20	08/04/08 0:00	gkj
Hydroxide as CaCO3			U		mg/L	2	20	08/04/08 0:00	gkj
Total Alkalinity		274			mg/L	2	20	08/04/08 0:00	gkj
Cation-Anion Balance	Calculation								
Cation-Anion Balance		4.0			%			08/18/08 14:42	calc
Sum of Anions		10.9			meq/L	0.1	0.5	08/18/08 14:42	calc
Sum of Cations		11.8			meq/L	0.1	0.5	08/18/08 14:42	calc
Chloride	M300.0 - Ion Chromatography	110		*	mg/L	1	5	08/13/08 18:50	aml
Fluoride	M300.0 - Ion Chromatography	0.1	B	*	mg/L	0.1	0.5	08/12/08 3:30	aml
Nitrate as N, dissolved	Calculation: NO3NO2 minus NO2	4.02			mg/L	0.06	0.3	08/18/08 14:42	calc
Nitrate/Nitrite as N, dissolved	M353.2 - Automated Cadmium Reduction	4.02			mg/L	0.06	0.3	07/31/08 20:00	pjb
Nitrite as N, dissolved	M353.2 - Automated Cadmium Reduction		U		mg/L	0.01	0.05	07/31/08 19:39	pjb
Residue, Filterable (TDS) @180C	SM2540C	700			mg/L	10	20	08/04/08 13:34	tbd
Sulfate	300.0 - Ion Chromatography	97.1			mg/L	0.5	3	08/12/08 3:30	aml
TDS (calculated)	Calculation	613			mg/L	10	50	08/18/08 14:42	calc
TDS (ratio - measured/calculated)	Calculation	1.14						08/18/08 14:42	calc

Arizona license number: AZ0102

ACZ Laboratories, Inc.
2773 Downhill Drive Steamboat Springs, CO 80487 (800) 334-5493

Inorganic Analytical Results

Hydro Geo Chem, Inc.
Project ID: 8720000
Sample ID: COB MW-2

ACZ Sample ID: ***L70861-04***
Date Sampled: *07/30/08 10:20*
Date Received: *07/31/08*
Sample Matrix: *Ground Water*

Metals Analysis

Parameter	EPA Method	Result	Qual	XQ	Units	MDL	PQL	Date	Analyst
Calcium, dissolved	M200.7 ICP	66.3			mg/L	0.2	1	08/14/08 20:53	ear/aeh
Magnesium, dissolved	M200.7 ICP	9.0			mg/L	0.2	1	08/14/08 20:53	ear/aeh
Potassium, dissolved	M200.7 ICP	2.1			mg/L	0.3	2	08/14/08 20:53	ear/aeh
Sodium, dissolved	M200.7 ICP	26.6			mg/L	0.3	2	08/14/08 20:53	ear/aeh

Wet Chemistry

Parameter	EPA Method	Result	Qual	XQ	Units	MDL	PQL	Date	Analyst
Alkalinity as CaCO3	SM2320B - Titration								
Bicarbonate as CaCO3		158			mg/L	2	20	08/04/08 0:00	gkj
Carbonate as CaCO3			U		mg/L	2	20	08/04/08 0:00	gkj
Hydroxide as CaCO3			U		mg/L	2	20	08/04/08 0:00	gkj
Total Alkalinity		158			mg/L	2	20	08/04/08 0:00	gkj
Cation-Anion Balance	Calculation								
Cation-Anion Balance		3.0			%			08/18/08 14:42	calc
Sum of Anions		4.9			meq/L	0.1	0.5	08/18/08 14:42	calc
Sum of Cations		5.2			meq/L	0.1	0.5	08/18/08 14:42	calc
Chloride	M300.0 - Ion Chromatography	19.9		*	mg/L	0.5	3	08/14/08 2:23	aml
Fluoride	M300.0 - Ion Chromatography		U	*	mg/L	0.1	0.5	08/14/08 2:23	aml
Nitrate as N, dissolved	Calculation: NO3NO2 minus NO2	6.80			mg/L	0.06	0.3	08/18/08 14:42	calc
Nitrate/Nitrite as N, dissolved	M353.2 - Automated Cadmium Reduction	6.80	H		mg/L	0.06	0.3	08/01/08 19:57	pjb
Nitrite as N, dissolved	M353.2 - Automated Cadmium Reduction		U		mg/L	0.01	0.05	07/31/08 19:40	pjb
Residue, Filterable (TDS) @180C	SM2540C	330			mg/L	10	20	08/04/08 13:36	tbd
Sulfate	300.0 - Ion Chromatography	37.6		*	mg/L	0.5	3	08/14/08 2:23	aml
TDS (calculated)	Calculation	286			mg/L	10	50	08/18/08 14:42	calc
TDS (ratio - measured/calculated)	Calculation	1.15						08/18/08 14:42	calc

Arizona license number: AZ0102

ACZ Laboratories, Inc.
2773 Downhill Drive Steamboat Springs, CO 80487 (800) 334-5493

Inorganic Analytical Results

Hydro Geo Chem, Inc.
Project ID: 8720000
Sample ID: COB MW-3

ACZ Sample ID: ***L70861-05***
Date Sampled: *07/30/08 11:27*
Date Received: *07/31/08*
Sample Matrix: *Ground Water*

Metals Analysis

Parameter	EPA Method	Result	Qual	XQ	Units	MDL	PQL	Date	Analyst
Calcium, dissolved	M200.7 ICP	66.1			mg/L	0.2	1	08/14/08 21:04	ear/aeh
Magnesium, dissolved	M200.7 ICP	9.2			mg/L	0.2	1	08/14/08 21:04	ear/aeh
Potassium, dissolved	M200.7 ICP	2.4			mg/L	0.3	2	08/14/08 21:04	ear/aeh
Sodium, dissolved	M200.7 ICP	26.5			mg/L	0.3	2	08/14/08 21:04	ear/aeh

Wet Chemistry

Parameter	EPA Method	Result	Qual	XQ	Units	MDL	PQL	Date	Analyst
Alkalinity as CaCO3	SM2320B - Titration								
Bicarbonate as CaCO3		149			mg/L	2	20	08/04/08 0:00	gkj
Carbonate as CaCO3			U		mg/L	2	20	08/04/08 0:00	gkj
Hydroxide as CaCO3			U		mg/L	2	20	08/04/08 0:00	gkj
Total Alkalinity		149		*	mg/L	2	20	08/04/08 0:00	gkj
Cation-Anion Balance	Calculation								
Cation-Anion Balance		2.0			%			08/18/08 14:43	calc
Sum of Anions		5.0			meq/L	0.1	0.5	08/18/08 14:43	calc
Sum of Cations		5.2			meq/L	0.1	0.5	08/18/08 14:43	calc
Chloride	M300.0 - Ion Chromatography	16.1		*	mg/L	0.5	3	08/14/08 2:41	aml
Fluoride	M300.0 - Ion Chromatography	0.2	B	*	mg/L	0.1	0.5	08/14/08 2:41	aml
Nitrate as N, dissolved	Calculation: NO3NO2 minus NO2	2.41			mg/L	0.02	0.1	08/18/08 14:43	calc
Nitrate/Nitrite as N, dissolved	M353.2 - Automated Cadmium Reduction	2.41			mg/L	0.02	0.1	07/31/08 19:41	pjb
Nitrite as N, dissolved	M353.2 - Automated Cadmium Reduction		U		mg/L	0.01	0.05	07/31/08 19:41	pjb
Residue, Filterable (TDS) @180C	SM2540C	320			mg/L	10	20	08/04/08 13:37	tbd
Sulfate	300.0 - Ion Chromatography	67.3		*	mg/L	0.5	3	08/14/08 2:41	aml
TDS (calculated)	Calculation	288			mg/L	10	50	08/18/08 14:43	calc
TDS (ratio - measured/calculated)	Calculation	1.11						08/18/08 14:43	calc

Arizona license number: AZ0102

ACZ Laboratories, Inc.
2773 Downhill Drive Steamboat Springs, CO 80487 (800) 334-5493

Inorganic Analytical Results

Hydro Geo Chem, Inc.
Project ID: 8720000
Sample ID: RUIZ

ACZ Sample ID: ***L70861-06***
Date Sampled: *07/30/08 12:35*
Date Received: *07/31/08*
Sample Matrix: *Ground Water*

Wet Chemistry

Parameter	EPA Method	Result	Qual	XQ	Units	MDL	PQL	Date	Analyst
Sulfate	300.0 - Ion Chromatography	243		*	mg/L	5	30	08/15/08 20:22	aml

Arizona license number: AZ0102

** Please refer to Qualifier Reports for details.*

ACZ Laboratories, Inc.
2773 Downhill Drive Steamboat Springs, CO 80487 (800) 334-5493

Inorganic Analytical Results

Hydro Geo Chem, Inc.
Project ID: 8720000
Sample ID: WEED

ACZ Sample ID: ***L70861-07***
Date Sampled: *07/30/08 13:15*
Date Received: *07/31/08*
Sample Matrix: *Ground Water*

Metals Analysis

Parameter	EPA Method	Result	Qual	XQ	Units	MDL	PQL	Date	Analyst
Calcium, dissolved	M200.7 ICP	34.1			mg/L	0.2	1	08/14/08 21:07	ear/aeh
Magnesium, dissolved	M200.7 ICP	13.6			mg/L	0.2	1	08/14/08 21:07	ear/aeh
Potassium, dissolved	M200.7 ICP	2.2			mg/L	0.3	2	08/14/08 21:07	ear/aeh
Sodium, dissolved	M200.7 ICP	29.4			mg/L	0.3	2	08/14/08 21:07	ear/aeh

Wet Chemistry

Parameter	EPA Method	Result	Qual	XQ	Units	MDL	PQL	Date	Analyst
Alkalinity as CaCO3	SM2320B - Titration								
Bicarbonate as CaCO3		163			mg/L	2	20	08/04/08 0:00	gkj
Carbonate as CaCO3		2	B		mg/L	2	20	08/04/08 0:00	gkj
Hydroxide as CaCO3			U		mg/L	2	20	08/04/08 0:00	gkj
Total Alkalinity		165		*	mg/L	2	20	08/04/08 0:00	gkj
Cation-Anion Balance	Calculation								
Cation-Anion Balance		2.5			%			08/18/08 14:43	calc
Sum of Anions		3.9			meq/L	0.1	0.5	08/18/08 14:43	calc
Sum of Cations		4.1			meq/L	0.1	0.5	08/18/08 14:43	calc
Chloride	M300.0 - Ion Chromatography	10.1		*	mg/L	0.5	3	08/14/08 3:54	aml
Fluoride	M300.0 - Ion Chromatography	0.3	B	*	mg/L	0.1	0.5	08/14/08 3:54	aml
Nitrate as N, dissolved	Calculation: NO3NO2 minus NO2	1.92			mg/L	0.02	0.1	08/18/08 14:43	calc
Nitrate/Nitrite as N, dissolved	M353.2 - Automated Cadmium Reduction	1.92			mg/L	0.02	0.1	07/31/08 19:44	pjb
Nitrite as N, dissolved	M353.2 - Automated Cadmium Reduction		U	*	mg/L	0.01	0.05	07/31/08 19:44	pjb
Residue, Filterable (TDS) @180C	SM2540C	230			mg/L	10	20	08/04/08 13:38	tbd
Sulfate	300.0 - Ion Chromatography	11.5		*	mg/L	0.5	3	08/14/08 3:54	aml
TDS (calculated)	Calculation	209			mg/L	10	50	08/18/08 14:43	calc
TDS (ratio - measured/calculated)	Calculation	1.10						08/18/08 14:43	calc

Arizona license number: AZ0102

Report Header Explanations

Batch	A distinct set of samples analyzed at a specific time
Found	Value of the QC Type of interest
Limit	Upper limit for RPD, in %.
Lower	Lower Recovery Limit, in % (except for LCSS, mg/Kg)
MDL	Method Detection Limit. Same as Minimum Reporting Limit. Allows for instrument and annual fluctuations.
PCN/SCN	A number assigned to reagents/standards to trace to the manufacturer's certificate of analysis
PQL	Practical Quantitation Limit, typically 5 times the MDL.
QC	True Value of the Control Sample or the amount added to the Spike
Rec	Amount of the true value or spike added recovered, in % (except for LCSS, mg/Kg)
RPD	Relative Percent Difference, calculation used for Duplicate QC Types
Upper	Upper Recovery Limit, in % (except for LCSS, mg/Kg)
Sample	Value of the Sample of interest

QC Sample Types

AS	Analytical Spike (Post Digestion)	*LCSWD*	Laboratory Control Sample - Water Duplicate
ASD	Analytical Spike (Post Digestion) Duplicate	*LFB*	Laboratory Fortified Blank
CCB	Continuing Calibration Blank	*LFM*	Laboratory Fortified Matrix
CCV	Continuing Calivation Verification standard	*LFMD*	Laboratory Fortified Matrix Duplicate
DUP	Sample Duplicate	*LRB*	Laboratory Reagent Blank
ICB	Initial Calibration Blank	*MS*	Matrix Spike
ICV	Initial Calibration Verification standard	*MSD*	Matrix Spike Duplicate
ICSAB	Inter-element Correction Standard - A plus B solutions	*PBS*	Prep Blank - Soil
LCSS	Laboratory Control Sample - Soil	*PBW*	Prep Blank - Water
LCSSD	Laboratory Control Sample - Soil Duplicate	*PQV*	Practical Quantitation Verification standard
LCSW	Laboratory Control Sample - Water	*SDL*	Serial Dilution

QC Sample Type Explanations

Blanks	Verifies that there is no or minimal contamination in the prep method or calibration procedure.
Control Samples	Verifies the accuracy of the method, including the prep procedure.
Duplicates	Verifies the precision of the instrument and/or method.
Spikes/Fortified Matrix	Determines sample matrix interferences, if any.
Standard	Verifies the validity of the calibration.

ACZ Qualifiers (Qual)

B	Analyte concentration detected at a value between MDL and PQL.
H	Analysis exceeded method hold time. pH is a field test with an immediate hold time.
U	Analyte was analyzed for but not detected at the indicated MDL

Method References

(1)	EPA 600/4-83-020. Methods for Chemical Analysis of Water and Wastes, March 1983.
(2)	EPA 600/R-93-100. Methods for the Determination of Inorganic Substances in Environmental Samples, August 1993.
(3)	EPA 600/R-94-111. Methods for the Determination of Metals in Environmental Samples - Supplement I, May 1994.
(5)	EPA SW-846. Test Methods for Evaluating Solid Waste, Third Edition with Update III, December 1996.
(6)	Standard Methods for the Examination of Water and Wastewater, 19th edition, 1995.

Comments

(1)	QC results calculated from raw data. Results may vary slightly if the rounded values are used in the calculations.
(2)	Soil, Sludge, and Plant matrices for Inorganic analyses are reported on a dry weight basis.
(3)	Animal matrices for Inorganic analyses are reported on an "as received" basis.

Hydro Geo Chem, Inc. ACZ Project ID: ***L70861***

Project ID: 8720000

Alkalinity as CaCO3 SM2320B - Titration

ACZ ID	Type	Analyzed	PCN/SCN	QC	Sample	Found	Units	Rec	Lower	Upper	RPD	Limit	Qual
WG249346													
WG249346PBW1	PBW	08/04/08 15:10				3.1	mg/L		-20	20			
WG249346LCSW2	LCSW	08/04/08 15:21	WC080722-2	820		782.1	mg/L	95.4	90	110			
L70861-04DUP	DUP	08/04/08 17:59			158	158.6	mg/L				0.4	20	
WG249346PBW2	PBW	08/04/08 18:05				U	mg/L		-20	20			
WG249346LCSW5	LCSW	08/04/08 18:18	WC080722-2	820		788	mg/L	96.1	90	110			
L70878-06DUP	DUP	08/04/08 19:44			12	12.4	mg/L				3.3	20	RA
WG249346PBW3	PBW	08/04/08 21:15				U	mg/L		-20	20			
WG249346LCSW8	LCSW	08/04/08 21:27	WC080722-2	820		787.9	mg/L	96.1	90	110			
WG249346PBW4	PBW	08/05/08 1:34				U	mg/L		-20	20			
WG249346LCSW11	LCSW	08/05/08 1:47	WC080722-2	820		796	mg/L	97.1	90	110			
WG249346LCSW14	LCSW	08/05/08 4:20	WC080722-2	820		793.9	mg/L	96.8	90	110			

Calcium, dissolved M200.7 ICP

ACZ ID	Type	Analyzed	PCN/SCN	QC	Sample	Found	Units	Rec	Lower	Upper	RPD	Limit	Qual
WG249973													
WG249973ICV	ICV	08/14/08 20:13	II080717-3	100		95.07	mg/L	95.1	95	105			
WG249973ICB	ICB	08/14/08 20:17				U	mg/L		-0.6	0.6			
WG249973LFB	LFB	08/14/08 20:31	II080811-3	67.97008		65.04	mg/L	95.7	85	115			
L70729-01AS	AS	08/14/08 20:38	II080811-3	67.97008	2.1	70.03	mg/L	99.9	85	115			
L70729-01ASD	ASD	08/14/08 20:42	II080811-3	67.97008	2.1	71.34	mg/L	101.9	85	115	1.85	20	

Chloride M300.0 - Ion Chromatography

ACZ ID	Type	Analyzed	PCN/SCN	QC	Sample	Found	Units	Rec	Lower	Upper	RPD	Limit	Qual
WG249769													
WG249769ICV	ICV	08/11/08 15:32	WI080521-1	19.98		20.49	mg/L	102.6	90	110			
WG249769ICB	ICB	08/11/08 15:50				U	mg/L		-1.5	1.5			
WG249769LFB	LFB	08/11/08 19:02	WI080702-9	30		30.35	mg/L	101.2	90	110			
L70800-05AS	AS	08/11/08 23:52	WI080702-9	30	1.9	31.23	mg/L	97.8	90	110			
L70800-05DUP	DUP	08/12/08 0:10			1.9	1.95	mg/L				2.6	20	RA
WG249905													
WG249905ICV	ICV	08/11/08 15:32	WI080521-1	19.98		20.49	mg/L	102.6	90	110			
WG249905ICB	ICB	08/11/08 15:50				U	mg/L		-1.5	1.5			
WG249905LFB1	LFB	08/13/08 20:21	WI080702-9	30		28.83	mg/L	96.1	90	110			
L70755-09AS	AS	08/14/08 1:11	WI080702-9	30	U	30.65	mg/L	102.2	90	110			
L70755-09DUP	DUP	08/14/08 1:29			U	U	mg/L				0	20	RA
WG249905LFB2	LFB	08/14/08 5:06	WI080702-9	30		29.43	mg/L	98.1	90	110			

Hydro Geo Chem, Inc. ACZ Project ID: ***L70861***

Project ID: 8720000

Fluoride M300.0 - Ion Chromatography

ACZ ID	Type	Analyzed	PCN/SCN	QC	Sample	Found	Units	Rec	Lower	Upper	RPD	Limit	Qual
WG249769													
WG249769ICV	ICV	08/11/08 15:32	WI080521-1	4		4.07	mg/L	101.8	90	110			
WG249769ICB	ICB	08/11/08 15:50				U	mg/L		-0.3	0.3			
WG249769LFB	LFB	08/11/08 19:02	WI080702-9	1.5		1.45	mg/L	96.7	90	110			
L70800-05AS	AS	08/11/08 23:52	WI080702-9	1.5	U	1.83	mg/L	122	90	110			M1
L70800-05DUP	DUP	08/12/08 0:10			U	U	mg/L				0	20	RA
WG249905													
WG249905ICV	ICV	08/11/08 15:32	WI080521-1	4		4.07	mg/L	101.8	90	110			
WG249905ICB	ICB	08/11/08 15:50				U	mg/L		-0.3	0.3			
WG249905LFB1	LFB	08/13/08 20:21	WI080702-9	1.5		1.38	mg/L	92	90	110			
L70755-09AS	AS	08/14/08 1:11	WI080702-9	1.5	U	1.38	mg/L	92	90	110			
L70755-09DUP	DUP	08/14/08 1:29			U	U	mg/L				0	20	RA
WG249905LFB2	LFB	08/14/08 5:06	WI080702-9	1.5		1.35	mg/L	90	90	110			

Magnesium, dissolved M200.7 ICP

ACZ ID	Type	Analyzed	PCN/SCN	QC	Sample	Found	Units	Rec	Lower	Upper	RPD	Limit	Qual
WG249973													
WG249973ICV	ICV	08/14/08 20:13	II080717-3	100		96.19	mg/L	96.2	95	105			
WG249973ICB	ICB	08/14/08 20:17				U	mg/L		-0.6	0.6			
WG249973LFB	LFB	08/14/08 20:31	II080811-3	49.96908		47.61	mg/L	95.3	85	115			
L70729-01AS	AS	08/14/08 20:38	II080811-3	49.96908	1.9	51.58	mg/L	99.4	85	115			
L70729-01ASD	ASD	08/14/08 20:42	II080811-3	49.96908	1.9	52.63	mg/L	101.5	85	115	2.02	20	

Nitrate/Nitrite as N, dissolved M353.2 - Automated Cadmium Reduction

ACZ ID	Type	Analyzed	PCN/SCN	QC	Sample	Found	Units	Rec	Lower	Upper	RPD	Limit	Qual
WG249221													
WG249221ICV	ICV	07/31/08 19:02	WI080613-1	2.416		2.383	mg/L	98.6	90	110			
WG249221ICB	ICB	07/31/08 19:03				U	mg/L		-0.06	0.06			
WG249221LFB1	LFB	07/31/08 19:06	WI080312-1	2		1.961	mg/L	98.1	90	110			
L70847-04DUP	DUP	07/31/08 19:29			1.12	1.137	mg/L				1.5	20	
WG249221LFB2	LFB	07/31/08 19:43	WI080312-1	2		1.987	mg/L	99.4	90	110			
L70861-07DUP	DUP	07/31/08 19:45			1.92	1.886	mg/L				1.8	20	
L70861-07AS	AS	07/31/08 19:50	WI080312-1	2	1.92	3.926	mg/L	100.3	90	110			
L70847-03AS	AS	07/31/08 19:59	WI080312-1	10	4.2	14.87	mg/L	106.7	90	110			
WG249291													
WG249291ICV	ICV	08/01/08 19:14	WI080613-1	2.416		2.441	mg/L	101	90	110			
WG249291ICB	ICB	08/01/08 19:15				U	mg/L		-0.06	0.06			
WG249291LFB	LFB	08/01/08 19:19	WI080312-1	2		2.021	mg/L	101.1	90	110			
L70868-01AS	AS	08/01/08 19:23	WI080312-1	2	.1	2.136	mg/L	101.8	90	110			
L70883-01DUP	DUP	08/01/08 20:00			12.8	12.84	mg/L				0.3	20	

Hydro Geo Chem, Inc. ACZ Project ID: ***L70861***
Project ID: 8720000

Nitrite as N, dissolved M353.2 - Automated Cadmium Reduction

ACZ ID	Type	Analyzed	PCN/SCN	QC	Sample	Found	Units	Rec	Lower	Upper	RPD	Limit	Qual
WG249221													
WG249221ICV	ICV	07/31/08 19:02	WI080613-1	.609		.614	mg/L	100.8	90	110			
WG249221ICB	ICB	07/31/08 19:03				U	mg/L		-0.03	0.03			
WG249221LFB1	LFB	07/31/08 19:06	WI080312-1	1		.983	mg/L	98.3	90	110			
L70847-03AS	AS	07/31/08 19:26	WI080312-1	1	.63	1.563	mg/L	93.3	90	110			
L70847-04DUP	DUP	07/31/08 19:29			.15	.149	mg/L				0.7	20	
WG249221LFB2	LFB	07/31/08 19:43	WI080312-1	1		.98	mg/L	98	90	110			
L70861-07DUP	DUP	07/31/08 19:45			U	U	mg/L				0	20	RA
L70861-07AS	AS	07/31/08 19:50	WI080312-1	1	U	1.009	mg/L	100.9	90	110			

Potassium, dissolved M200.7 ICP

ACZ ID	Type	Analyzed	PCN/SCN	QC	Sample	Found	Units	Rec	Lower	Upper	RPD	Limit	Qual
WG249973													
WG249973ICV	ICV	08/14/08 20:13	II080717-3	20		20.42	mg/L	102.1	95	105			
WG249973ICB	ICB	08/14/08 20:17				U	mg/L		-0.9	0.9			
WG249973LFB	LFB	08/14/08 20:31	II080811-3	99.76186		99.86	mg/L	100.1	85	115			
L70729-01AS	AS	08/14/08 20:38	II080811-3	99.76186	1.8	110.05	mg/L	108.5	85	115			
L70729-01ASD	ASD	08/14/08 20:42	II080811-3	99.76186	1.8	113.12	mg/L	111.6	85	115	2.75	20	

Residue, Filterable (TDS) @180C SM2540C

ACZ ID	Type	Analyzed	PCN/SCN	QC	Sample	Found	Units	Rec	Lower	Upper	RPD	Limit	Qual
WG249358													
WG249358PBW	PBW	08/04/08 13:10				U	mg/L		-20	20			
WG249358LCSW	LCSW	08/04/08 13:11	PCN30200	260		278	mg/L	106.9	80	120			
L70861-07DUP	DUP	08/04/08 13:39			230	230	mg/L				0	20	

Sodium, dissolved M200.7 ICP

ACZ ID	Type	Analyzed	PCN/SCN	QC	Sample	Found	Units	Rec	Lower	Upper	RPD	Limit	Qual
WG249973													
WG249973ICV	ICV	08/14/08 20:13	II080717-3	100		101.37	mg/L	101.4	95	105			
WG249973ICB	ICB	08/14/08 20:17				U	mg/L		-0.9	0.9			
WG249973LFB	LFB	08/14/08 20:31	II080811-3	98.21624		98.55	mg/L	100.3	85	115			
L70729-01AS	AS	08/14/08 20:38	II080811-3	98.21624	253	343.89	mg/L	92.5	85	115			
L70729-01ASD	ASD	08/14/08 20:42	II080811-3	98.21624	253	348.77	mg/L	97.5	85	115	1.41	20	

Hydro Geo Chem, Inc. ACZ Project ID: ***L70861***

Project ID: 8720000

Sulfate 300.0 - Ion Chromatography

ACZ ID	Type	Analyzed	PCN/SCN	QC	Sample	Found	Units	Rec	Lower	Upper	RPD	Limit	Qual
WG249769													
WG249769ICV	ICV	08/11/08 15:32	WI080521-1	50.1		49.38	mg/L	98.6	90	110			
WG249769ICB	ICB	08/11/08 15:50				U	mg/L		-1.5	1.5			
WG249769LFB	LFB	08/11/08 19:02	WI080702-9	30		29.9	mg/L	99.7	90	110			
L70800-05AS	AS	08/11/08 23:52	WI080702-9	30	11.3	41.78	mg/L	101.6	90	110			
L70800-05DUP	DUP	08/12/08 0:10			11.3	11.77	mg/L				4.1	20	
WG249905													
WG249905ICV	ICV	08/11/08 15:32	WI080521-1	50.1		49.34	mg/L	98.5	90	110			
WG249905ICB	ICB	08/11/08 15:50				U	mg/L		-1.5	1.5			
WG249905LFB1	LFB	08/13/08 20:21	WI080702-9	30		30.06	mg/L	100.2	90	110			
L70755-09AS	AS	08/14/08 1:11	WI080702-9	30	U	31.15	mg/L	103.8	90	110			
L70755-09DUP	DUP	08/14/08 1:29			U	U	mg/L				0	20	RA
WG249905LFB2	LFB	08/14/08 5:06	WI080702-9	30		29.86	mg/L	99.5	90	110			

Hydro Geo Chem, Inc.

ACZ Project ID: ***L70861***

ACZ ID	WORKNUM	PARAMETER	METHOD	QUAL	DESCRIPTION
L70861-02	WG249769	Chloride	M300.0 - Ion Chromatography	RA	Relative Percent Difference (RPD) was not used for data validation because the sample concentration is too low for accurate evaluation (< 10x MDL).
		Fluoride	M300.0 - Ion Chromatography	M1	Matrix spike recovery was high, the recovery of the associated control sample (LCS or LFB) was acceptable.
			M300.0 - Ion Chromatography	RA	Relative Percent Difference (RPD) was not used for data validation because the sample concentration is too low for accurate evaluation (< 10x MDL).
L70861-03	WG249769	Chloride	M300.0 - Ion Chromatography	RA	Relative Percent Difference (RPD) was not used for data validation because the sample concentration is too low for accurate evaluation (< 10x MDL).
		Fluoride	M300.0 - Ion Chromatography	M1	Matrix spike recovery was high, the recovery of the associated control sample (LCS or LFB) was acceptable.
			M300.0 - Ion Chromatography	RA	Relative Percent Difference (RPD) was not used for data validation because the sample concentration is too low for accurate evaluation (< 10x MDL).
L70861-04	WG249905	Chloride	M300.0 - Ion Chromatography	RA	Relative Percent Difference (RPD) was not used for data validation because the sample concentration is too low for accurate evaluation (< 10x MDL).
		Fluoride	M300.0 - Ion Chromatography	RA	Relative Percent Difference (RPD) was not used for data validation because the sample concentration is too low for accurate evaluation (< 10x MDL).
		Sulfate	300.0 - Ion Chromatography	RA	Relative Percent Difference (RPD) was not used for data validation because the sample concentration is too low for accurate evaluation (< 10x MDL).
L70861-05	WG249905	Chloride	M300.0 - Ion Chromatography	RA	Relative Percent Difference (RPD) was not used for data validation because the sample concentration is too low for accurate evaluation (< 10x MDL).
		Fluoride	M300.0 - Ion Chromatography	RA	Relative Percent Difference (RPD) was not used for data validation because the sample concentration is too low for accurate evaluation (< 10x MDL).
		Sulfate	300.0 - Ion Chromatography	RA	Relative Percent Difference (RPD) was not used for data validation because the sample concentration is too low for accurate evaluation (< 10x MDL).
	WG249346	Total Alkalinity	SM2320B - Titration	RA	Relative Percent Difference (RPD) was not used for data validation because the sample concentration is too low for accurate evaluation (< 10x MDL).
L70861-06	WG249905	Sulfate	300.0 - Ion Chromatography	RA	Relative Percent Difference (RPD) was not used for data validation because the sample concentration is too low for accurate evaluation (< 10x MDL).
L70861-07	WG249905	Chloride	M300.0 - Ion Chromatography	RA	Relative Percent Difference (RPD) was not used for data validation because the sample concentration is too low for accurate evaluation (< 10x MDL).
		Fluoride	M300.0 - Ion Chromatography	RA	Relative Percent Difference (RPD) was not used for data validation because the sample concentration is too low for accurate evaluation (< 10x MDL).
	WG249221	Nitrite as N, dissolved	M353.2 - Automated Cadmium Reduction	RA	Relative Percent Difference (RPD) was not used for data validation because the sample concentration is too low for accurate evaluation (< 10x MDL).
	WG249905	Sulfate	300.0 - Ion Chromatography	RA	Relative Percent Difference (RPD) was not used for data validation because the sample concentration is too low for accurate evaluation (< 10x MDL).
	WG249346	Total Alkalinity	SM2320B - Titration	RA	Relative Percent Difference (RPD) was not used for data validation because the sample concentration is too low for accurate evaluation (< 10x MDL).

No certification qualifiers associated with this analysis

ACZ Laboratories, Inc.
2773 Downhill Drive Steamboat Springs, CO 80487 (800) 334-5493

Sample Receipt

Hydro Geo Chem, Inc.
8720000

ACZ Project ID: L70861
Date Received: 7/31/2008
Received By:
Date Printed: 7/31/2008

Receipt Verification

	YES	NO	NA
1) Does this project require special handling procedures such as CLP protocol?			X
2) Are the custody seals on the cooler intact?	X		
3) Are the custody seals on the sample containers intact?			X
4) Is there a Chain of Custody or other directive shipping papers present?	X		
5) Is the Chain of Custody complete?	X		
6) Is the Chain of Custody in agreement with the samples received?	X		
7) Is there enough sample for all requested analyses?	X		
8) Are all samples within holding times for requested analyses?	X		
9) Were all sample containers received intact?	X		
10) Are the temperature blanks present?			X
11) Are the trip blanks (VOA and/or Cyanide) present?			X
12) Are samples requiring no headspace, headspace free?			X
13) Do the samples that require a Foreign Soils Permit have one?			X

Exceptions: If you answered no to any of the above questions, please describe

N/A

Contact (For any discrepancies, the client must be contacted)

N/A

Shipping Containers

Cooler Id	Temp (°C)	Rad (µR/hr)
NA6572	1	15

Client must contact ACZ Project Manager if analysis should not proceed for samples received outside of thermal preservation acceptance criteria.

Notes

Line 3 time changed.

ACZ Laboratories, Inc.
2773 Downhill Drive Steamboat Springs, CO 80487 (800) 334-5493

Sample Receipt

Hydro Geo Chem, Inc.
8720000

ACZ Project ID: L70861
Date Received: 7/31/2008
Received By:

Sample Container Preservation

SAMPLE	CLIENT ID	R < 2	G < 2	BK < 2	Y< 2	YG< 2	B< 2	O < 2	T >12	N/A	RAD	ID
L70861-01	FULTZ									X		
L70861-02	COB MW-1		Y									
L70861-03	COB WL		Y									
L70861-04	COB MW-2		Y									
L70861-05	COB MW-3		Y									
L70861-06	RUIZ									X		
L70861-07	WEED		Y									

Sample Container Preservation Legend

Abbreviation	Description	Container Type	Preservative/Limits
R	Raw/Nitric	RED	pH must be < 2
B	Filtered/Sulfuric	BLUE	pH must be < 2
BK	Filtered/Nitric	BLACK	pH must be < 2
G	Filtered/Nitric	GREEN	pH must be < 2
O	Raw/Sulfuric	ORANGE	pH must be < 2
P	Raw/NaOH	PURPLE	pH must be > 12 *
T	Raw/NaOH _Zinc Acetate	TAN	pH must be > 12
Y	Raw/Sulfuric	YELLOW	pH must be < 2
YG	Raw/Sulfuric	YELLOW GLASS	pH must be < 2
N/A	No preservative needed	Not applicable	
RAD	Gamma/Beta dose rate	Not applicable	must be < 250 µR/hr

* pH check performed by analyst prior to sample preparation

Sample IDs Reviewed By: _____

ACZ Laboratories, Inc. L70861

2773 Downhill Drive Steamboat Springs, CO 80487 (800) 334-5493

CHAIN of CUSTODY

Report to:

Name: Dan Simpson
Company: Hydro GeoChem Inc
E-mail: dans@hgcinc.com
Address: 51 W. Wetmore
Tucson AZ 85705
Telephone: 520-293-1500 x133

Copy of Report to:

Name: Jim Norris
Company: Hydro Geo Chem
E-mail: jimn@hgcinc.com
Telephone: 520-293-1500 x112

Invoice to:

Name: Jim Norris
Company: Hydro Geo Chem
E-mail: jimn@hgcinc.com
Address: 51 W. Wetmore
Tucson AZ 85705
Telephone: 520-293-1500 x112

If sample(s) received past holding time (HT), or if insufficient HT remains to complete analysis before expiration, shall ACZ proceed with requested short HT analyses? YES X / NO

If "NO" then ACZ will contact client for further instruction. If neither "YES" nor "NO" is indicated, ACZ will proceed with the requested analyses, even if HT is expired, and data will be qualified.

PROJECT INFORMATION

Quote #: FMCOB-GW
Project/PO #: 8720000
Reporting state for compliance testing: AZ
Sampler's Name: John Villinski
Are any samples NRC licensable material? NO

ANALYSES REQUESTED *(attach list or use quote number)*

SAMPLE IDENTIFICATION	DATE:TIME	Matrix	# of Containers	504	FMCOB-GW						
FULTZ	7/29/08 - 16:40	GW	1	X							
COB MW-1	7/30/08 - 8:00	GW	3		X						
COB WL	7/30/08 - 8:55	GW	3		X						
COB MW-2	7/30/08 - 10:20	GW	3		X						
COB MW-3	7/30/08 - 11:27	GW	3		X						
RUIZ	7/30/08 - 12:35	GW	1	X							
WEED	7/30/08 - 13:15	GW	3		X						

Matrix: SW (Surface Water) · GW (Ground Water) · WW (Waste Water) · DW (Drinking Water) · SL (Sludge) · SO (Soil) · OL (Oil) · Other

REMARKS/ SAMPLE DISCLOSURES

PAGE of

Please refer to ACZ's terms & conditions located on the reverse side of this COC.

RELINQUISHED BY:	DATE:TIME	RECEIVED BY:	DATE:TIME
	7/30/08 - 14:30		7-31-08 10:55

FRMAD050.03.05.02 White - Return with sample. Yellow - Retain for your records.

ACZ Laboratories, Inc.
2773 Downhill Drive Steamboat Springs, CO 80487 (800) 334-5493

Analytical Report

August 21, 2008

Report to:
Dan Simpson
Hydro Geo Chem, Inc.
51 West Wetmore Road Suite 101
Tuscon, AZ 85705

Bill to:
Accounts Payable
Hydro Geo Chem, Inc.
P. O. Box 97220
Phoenix, AZ 85060

cc: Jim Norris

Project ID: 8720000
ACZ Project ID: L70795

Dan Simpson:

Enclosed are the analytical results for sample(s) submitted to ACZ Laboratories, Inc. (ACZ) on July 30, 2008. This project has been assigned to ACZ's project number, L70795. Please reference this number in all future inquiries.

All analyses were performed according to ACZ's Quality Assurance Plan, version 12.0. The enclosed results relate only to the samples received under L70795. Each section of this report has been reviewed and approved by the appropriate Laboratory Supervisor, or a qualified substitute.

Except as noted, the test results for the methods and parameters listed on ACZ's current NELAC certificate letter (#ACZ) meet all requirements of NELAC.

This report shall be used or copied only in its entirety. ACZ is not responsible for the consequences arising from the use of a partial report.

All samples and sub-samples associated with this project will be disposed of after September 21, 2008. If the samples are determined to be hazardous, additional charges apply for disposal (typically less than $10/sample). If you would like the samples to be held longer than ACZ's stated policy or to be returned, please contact your Project Manager or Customer Service Representative for further details and associated costs. ACZ retains analytical reports for five years.

If you have any questions or other needs, please contact your Project Manager.

S. Habermehl

Scott Habermehl has reviewed and approved this report.

ACZ Laboratories, Inc.
2773 Downhill Drive Steamboat Springs, CO 80487 (800) 334-5493

Inorganic Analytical Results

Hydro Geo Chem, Inc.
Project ID: 8720000
Sample ID: BLOMMER

ACZ Sample ID: ***L70795-01***
Date Sampled: *07/29/08 09:38*
Date Received: *07/30/08*
Sample Matrix: *Ground Water*

Wet Chemistry

Parameter	EPA Method	Result	Qual	XQ	Units	MDL	PQL	Date	Analyst
Sulfate	300.0 - Ion Chromatography	203			mg/L	3	10	08/12/08 13:09	aml

Arizona license number: AZ0102

ACZ Laboratories, Inc.
2773 Downhill Drive Steamboat Springs, CO 80487 (800) 334-5493

Inorganic Analytical Results

Hydro Geo Chem, Inc.
Project ID: 8720000
Sample ID: ROGERS 803

ACZ Sample ID: ***L70795-02***
Date Sampled: *07/29/08 10:15*
Date Received: *07/30/08*
Sample Matrix: *Ground Water*

Metals Analysis

Parameter	EPA Method	Result	Qual	XQ	Units	MDL	PQL	Date	Analyst
Calcium, dissolved	M200.7 ICP	92.5			mg/L	0.2	1	08/11/08 23:54	ear/aeh
Magnesium, dissolved	M200.7 ICP	12.6			mg/L	0.2	1	08/09/08 19:41	ear/aeh
Potassium, dissolved	M200.7 ICP	3.3			mg/L	0.3	2	08/09/08 19:41	ear/aeh
Sodium, dissolved	M200.7 ICP	28.7			mg/L	0.3	2	08/09/08 19:41	ear/aeh

Wet Chemistry

Parameter	EPA Method	Result	Qual	XQ	Units	MDL	PQL	Date	Analyst
Alkalinity as CaCO3	SM2320B - Titration								
Bicarbonate as CaCO3		149			mg/L	2	20	07/31/08 0:00	gkj
Carbonate as CaCO3			U		mg/L	2	20	07/31/08 0:00	gkj
Hydroxide as CaCO3			U		mg/L	2	20	07/31/08 0:00	gkj
Total Alkalinity		149			mg/L	2	20	07/31/08 0:00	gkj
Cation-Anion Balance	Calculation								
Cation-Anion Balance		4.5			%			08/21/08 0:00	calc
Sum of Anions		6.4			meq/L	0.1	0.5	08/21/08 0:00	calc
Sum of Cations		7.0			meq/L	0.1	0.5	08/21/08 0:00	calc
Chloride	M300.0 - Ion Chromatography	13.1			mg/L	0.5	3	08/05/08 10:18	aml
Fluoride	M300.0 - Ion Chromatography	0.2	B	*	mg/L	0.1	0.5	08/05/08 10:18	aml
Nitrate as N, dissolved	Calculation: NO3NO2 minus NO2	4.3			mg/L	0.1	0.5	08/21/08 0:00	calc
Nitrate/Nitrite as N, dissolved	M353.2 - Automated Cadmium Reduction	4.3		*	mg/L	0.1	0.5	07/30/08 20:21	pjb
Nitrite as N, dissolved	M353.2 - Automated Cadmium Reduction		U	*	mg/L	0.01	0.05	07/30/08 18:53	pjb
Residue, Filterable (TDS) @180C	SM2540C	430			mg/L	10	20	08/01/08 16:46	tbd
Sulfate	300.0 - Ion Chromatography	134			mg/L	3	10	08/12/08 13:27	aml
TDS (calculated)	Calculation	393			mg/L	10	50	08/21/08 0:00	calc
TDS (ratio - measured/calculated)	Calculation	1.09						08/21/08 0:00	calc

Arizona license number: AZ0102

ACZ Laboratories, Inc.
2773 Downhill Drive Steamboat Springs, CO 80487 (800) 334-5493

Inorganic Analytical Results

Hydro Geo Chem, Inc.
Project ID: 8720000
Sample ID: SCHWARZ

ACZ Sample ID: ***L70795-03***
Date Sampled: *07/29/08 11:55*
Date Received: *07/30/08*
Sample Matrix: *Ground Water*

Wet Chemistry

Parameter	EPA Method	Result	Qual	XQ	Units	MDL	PQL	Date	Analyst
Sulfate	300.0 - Ion Chromatography	245			mg/L	5	30	08/12/08 13:45	aml

Arizona license number: AZ0102

ACZ Laboratories, Inc.
2773 Downhill Drive Steamboat Springs, CO 80487 (800) 334-5493

Inorganic Analytical Results

Hydro Geo Chem, Inc.
Project ID: 8720000
Sample ID: BIMA

ACZ Sample ID: ***L70795-04***
Date Sampled: *07/29/08 12:50*
Date Received: *07/30/08*
Sample Matrix: *Ground Water*

Metals Analysis

Parameter	EPA Method	Result	Qual	XQ	Units	MDL	PQL	Date	Analyst
Calcium, dissolved	M200.7 ICP	209			mg/L	0.2	1	08/11/08 23:57	ear/aeh
Magnesium, dissolved	M200.7 ICP	46.5			mg/L	0.2	1	08/09/08 19:44	ear/aeh
Potassium, dissolved	M200.7 ICP	12.2			mg/L	0.3	2	08/09/08 19:44	ear/aeh
Sodium, dissolved	M200.7 ICP	63.6			mg/L	0.3	2	08/09/08 19:44	ear/aeh

Wet Chemistry

Parameter	EPA Method	Result	Qual	XQ	Units	MDL	PQL	Date	Analyst
Alkalinity as CaCO3	SM2320B - Titration								
Bicarbonate as CaCO3		456			mg/L	2	20	07/31/08 0:00	gkj
Carbonate as CaCO3			U		mg/L	2	20	07/31/08 0:00	gkj
Hydroxide as CaCO3			U		mg/L	2	20	07/31/08 0:00	gkj
Total Alkalinity		456			mg/L	2	20	07/31/08 0:00	gkj
Cation-Anion Balance	Calculation								
Cation-Anion Balance		1.8			%			08/21/08 0:00	calc
Sum of Anions		16.8			meq/L	0.1	0.5	08/21/08 0:00	calc
Sum of Cations		17.4			meq/L	0.1	0.5	08/21/08 0:00	calc
Chloride	M300.0 - Ion Chromatography	101			mg/L	0.5	3	08/05/08 10:54	aml
Fluoride	M300.0 - Ion Chromatography	0.1	B	*	mg/L	0.1	0.5	08/05/08 10:54	aml
Nitrate as N, dissolved	Calculation: NO3NO2 minus NO2	7.85			mg/L	0.08	0.4	08/21/08 0:00	calc
Nitrate/Nitrite as N, dissolved	M353.2 - Automated Cadmium Reduction	7.85		*	mg/L	0.08	0.4	07/30/08 20:27	pjb
Nitrite as N, dissolved	M353.2 - Automated Cadmium Reduction		U	*	mg/L	0.01	0.05	07/30/08 18:55	pjb
Residue, Filterable (TDS) @180C	SM2540C	1040			mg/L	10	20	08/01/08 16:47	tbd
Sulfate	300.0 - Ion Chromatography	204			mg/L	3	10	08/12/08 14:03	aml
TDS (calculated)	Calculation	945			mg/L	10	50	08/21/08 0:00	calc
TDS (ratio - measured/calculated)	Calculation	1.10						08/21/08 0:00	calc

Arizona license number: AZ0102

ACZ Laboratories, Inc.
2773 Downhill Drive Steamboat Springs, CO 80487 (800) 334-5493

Inorganic Analytical Results

Hydro Geo Chem, Inc.
Project ID: 8720000
Sample ID: RAY

ACZ Sample ID: ***L70795-05***
Date Sampled: *07/29/08 13:55*
Date Received: *07/30/08*
Sample Matrix: *Ground Water*

Wet Chemistry

Parameter	EPA Method	Result	Qual	XQ	Units	MDL	PQL	Date	Analyst
Sulfate	300.0 - Ion Chromatography	120			mg/L	3	10	08/12/08 14:21	aml

Arizona license number: AZ0102

Report Header Explanations

Batch	A distinct set of samples analyzed at a specific time
Found	Value of the QC Type of interest
Limit	Upper limit for RPD, in %.
Lower	Lower Recovery Limit, in % (except for LCSS, mg/Kg)
MDL	Method Detection Limit. Same as Minimum Reporting Limit. Allows for instrument and annual fluctuations.
PCN/SCN	A number assigned to reagents/standards to trace to the manufacturer's certificate of analysis
PQL	Practical Quantitation Limit, typically 5 times the MDL.
QC	True Value of the Control Sample or the amount added to the Spike
Rec	Amount of the true value or spike added recovered, in % (except for LCSS, mg/Kg)
RPD	Relative Percent Difference, calculation used for Duplicate QC Types
Upper	Upper Recovery Limit, in % (except for LCSS, mg/Kg)
Sample	Value of the Sample of interest

QC Sample Types

AS	Analytical Spike (Post Digestion)	*LCSWD*	Laboratory Control Sample - Water Duplicate
ASD	Analytical Spike (Post Digestion) Duplicate	*LFB*	Laboratory Fortified Blank
CCB	Continuing Calibration Blank	*LFM*	Laboratory Fortified Matrix
CCV	Continuing Calivation Verification standard	*LFMD*	Laboratory Fortified Matrix Duplicate
DUP	Sample Duplicate	*LRB*	Laboratory Reagent Blank
ICB	Initial Calibration Blank	*MS*	Matrix Spike
ICV	Initial Calibration Verification standard	*MSD*	Matrix Spike Duplicate
ICSAB	Inter-element Correction Standard - A plus B solutions	*PBS*	Prep Blank - Soil
LCSS	Laboratory Control Sample - Soil	*PBW*	Prep Blank - Water
LCSSD	Laboratory Control Sample - Soil Duplicate	*PQV*	Practical Quantitation Verification standard
LCSW	Laboratory Control Sample - Water	*SDL*	Serial Dilution

QC Sample Type Explanations

Blanks	Verifies that there is no or minimal contamination in the prep method or calibration procedure.
Control Samples	Verifies the accuracy of the method, including the prep procedure.
Duplicates	Verifies the precision of the instrument and/or method.
Spikes/Fortified Matrix	Determines sample matrix interferences, if any.
Standard	Verifies the validity of the calibration.

ACZ Qualifiers (Qual)

B	Analyte concentration detected at a value between MDL and PQL.
H	Analysis exceeded method hold time. pH is a field test with an immediate hold time.
U	Analyte was analyzed for but not detected at the indicated MDL

Method References

(1)	EPA 600/4-83-020. Methods for Chemical Analysis of Water and Wastes, March 1983.
(2)	EPA 600/R-93-100. Methods for the Determination of Inorganic Substances in Environmental Samples, August 1993.
(3)	EPA 600/R-94-111. Methods for the Determination of Metals in Environmental Samples - Supplement I, May 1994.
(5)	EPA SW-846. Test Methods for Evaluating Solid Waste, Third Edition with Update III, December 1996.
(6)	Standard Methods for the Examination of Water and Wastewater, 19th edition, 1995.

Comments

(1)	QC results calculated from raw data. Results may vary slightly if the rounded values are used in the calculations.
(2)	Soil, Sludge, and Plant matrices for Inorganic analyses are reported on a dry weight basis.
(3)	Animal matrices for Inorganic analyses are reported on an "as received" basis.

Hydro Geo Chem, Inc. ACZ Project ID: ***L70795***

Project ID: 8720000

Alkalinity as CaCO3 SM2320B - Titration

ACZ ID	Type	Analyzed	PCN/SCN	QC	Sample	Found	Units	Rec	Lower	Upper	RPD	Limit	Qual
WG249121													
WG249121PBW2	PBW	07/30/08 22:35				U	mg/L		-20	20			
WG249121LCSW5	LCSW	07/30/08 22:47	WC080722-2	820		788.9	mg/L	96.2	90	110			
WG249121PBW3	PBW	07/31/08 2:22				U	mg/L		-20	20			
WG249121LCSW8	LCSW	07/31/08 2:34	WC080722-2	820		789.8	mg/L	96.3	90	110			
L70796-01DUP	DUP	07/31/08 4:33			2030	2039	mg/L				0.4	20	
WG249121PBW4	PBW	07/31/08 6:00				U	mg/L		-20	20			
WG249121LCSW11	LCSW	07/31/08 6:12	WC080722-2	820		793.4	mg/L	96.8	90	110			
WG249121LCSW14	LCSW	07/31/08 8:24	WC080722-2	820		797.8	mg/L	97.3	90	110			

Calcium, dissolved M200.7 ICP

ACZ ID	Type	Analyzed	PCN/SCN	QC	Sample	Found	Units	Rec	Lower	Upper	RPD	Limit	Qual
WG249747													
WG249747ICV	ICV	08/11/08 23:05	II080717-3	100		94.76	mg/L	94.8	95	105			
WG249747ICB	ICB	08/11/08 23:08				U	mg/L		-0.6	0.6			
WG249747LFB	LFB	08/11/08 23:21	II080730-2	67.97008		66.84	mg/L	98.3	85	115			
L70784-01AS	AS	08/11/08 23:28	II080730-2	679.7008	471	1119.5	mg/L	95.4	85	115			
L70784-01ASD	ASD	08/11/08 23:31	II080730-2	679.7008	471	1074.2	mg/L	88.7	85	115	4.13	20	

Chloride M300.0 - Ion Chromatography

ACZ ID	Type	Analyzed	PCN/SCN	QC	Sample	Found	Units	Rec	Lower	Upper	RPD	Limit	Qual
WG249370													
WG249370ICV1	ICV	07/10/08 13:41	WI080521-1	19.98		20.35	mg/L	101.9	90	110			
WG249370ICB1	ICB	07/10/08 13:59				U	mg/L		-1.5	1.5			
WG249370ICV	ICV	08/05/08 2:27	WI080521-1	19.98		20.23	mg/L	101.3	90	110			
WG249370ICB	ICB	08/05/08 2:46				U	mg/L		-1.5	1.5			
WG249370LFB	LFB	08/05/08 3:04	WI080702-9	30		28.98	mg/L	96.6	90	110			
L70781-18AS	AS	08/05/08 7:53	WI080702-9	30	11	39.64	mg/L	95.5	90	110			
L70781-18DUP	DUP	08/05/08 8:11			11	10.97	mg/L				0.3	20	

Fluoride M300.0 - Ion Chromatography

ACZ ID	Type	Analyzed	PCN/SCN	QC	Sample	Found	Units	Rec	Lower	Upper	RPD	Limit	Qual
WG249370													
WG249370ICV1	ICV	07/10/08 13:41	WI080521-1	4		4.11	mg/L	102.8	90	110			
WG249370ICB1	ICB	07/10/08 13:59				U	mg/L		-0.3	0.3			
WG249370ICV	ICV	08/05/08 2:27	WI080521-1	4		4.04	mg/L	101	90	110			
WG249370ICB	ICB	08/05/08 2:46				U	mg/L		-0.3	0.3			
WG249370LFB	LFB	08/05/08 3:04	WI080702-9	1.5		1.45	mg/L	96.7	90	110			
L70781-18AS	AS	08/05/08 7:53	WI080702-9	1.5	.5	1.89	mg/L	92.7	90	110			
L70781-18DUP	DUP	08/05/08 8:11			.5	.5	mg/L				0	20	RA

Hydro Geo Chem, Inc. ACZ Project ID: ***L70795***
Project ID: 8720000

Magnesium, dissolved M200.7 ICP

ACZ ID	Type	Analyzed	PCN/SCN	QC	Sample	Found	Units	Rec	Lower	Upper	RPD	Limit	Qual
WG249678													
WG249678ICV	ICV	08/09/08 18:51	II080717-3	100		95.35	mg/L	95.4	95	105			
WG249678ICB	ICB	08/09/08 18:54				U	mg/L		-0.6	0.6			
WG249678LFB	LFB	08/09/08 19:08	II080730-2	49.96908		51.45	mg/L	103	85	115			
L70784-01AS	AS	08/09/08 19:14	II080730-2	499.6908	1050	1538	mg/L	97.7	85	115			
L70784-01ASD	ASD	08/09/08 19:18	II080730-2	499.6908	1050	1493.6	mg/L	88.8	85	115	2.93	20	

Nitrate/Nitrite as N, dissolved M353.2 - Automated Cadmium Reduction

ACZ ID	Type	Analyzed	PCN/SCN	QC	Sample	Found	Units	Rec	Lower	Upper	RPD	Limit	Qual
WG249125													
WG249125ICV	ICV	07/30/08 18:28	WI080613-1	2.416		2.402	mg/L	99.4	90	110			
WG249125ICB	ICB	07/30/08 18:29				U	mg/L		-0.06	0.06			
WG249127													
WG249127ICV	ICV	07/30/08 18:48	WI080613-1	2.416		2.441	mg/L	101	90	110			
WG249127ICB	ICB	07/30/08 18:49				U	mg/L		-0.06	0.06			
WG249127LFB1	LFB	07/30/08 18:52	WI080312-1	2		2.019	mg/L	101	90	110			
WG249127LFB2	LFB	07/30/08 20:02	WI080312-1	2		2.085	mg/L	104.3	90	110			
L70795-02AS	AS	07/30/08 20:25	WI080312-1	10	4.3	15.58	mg/L	112.8	90	110			M1
L70795-04DUP	DUP	07/30/08 20:28			7.85	7.786	mg/L				0.8	20	

Nitrite as N, dissolved M353.2 - Automated Cadmium Reduction

ACZ ID	Type	Analyzed	PCN/SCN	QC	Sample	Found	Units	Rec	Lower	Upper	RPD	Limit	Qual
WG249125													
WG249125ICV	ICV	07/30/08 18:28	WI080613-1	.609		.607	mg/L	99.7	90	110			
WG249125ICB	ICB	07/30/08 18:29				U	mg/L		-0.03	0.03			
WG249127													
WG249127ICV	ICV	07/30/08 18:48	WI080613-1	.609		.609	mg/L	100	90	110			
WG249127ICB	ICB	07/30/08 18:49				U	mg/L		-0.03	0.03			
WG249127LFB1	LFB	07/30/08 18:52	WI080312-1	1		.982	mg/L	98.2	90	110			
L70795-02AS	AS	07/30/08 18:54	WI080312-1	1	U	.974	mg/L	97.4	90	110			
L70795-04DUP	DUP	07/30/08 18:57			U	U	mg/L				0	20	RA
WG249127LFB2	LFB	07/30/08 20:02	WI080312-1	1		.982	mg/L	98.2	90	110			

Potassium, dissolved M200.7 ICP

ACZ ID	Type	Analyzed	PCN/SCN	QC	Sample	Found	Units	Rec	Lower	Upper	RPD	Limit	Qual
WG249678													
WG249678ICV	ICV	08/09/08 18:51	II080717-3	20		20.01	mg/L	100.1	95	105			
WG249678ICB	ICB	08/09/08 18:54				U	mg/L		-0.9	0.9			
WG249678LFB	LFB	08/09/08 19:08	II080730-2	99.76186		107.02	mg/L	107.3	85	115			
L70784-01AS	AS	08/09/08 19:14	II080730-2	997.6186	12	1073.6	mg/L	106.4	85	115			
L70784-01ASD	ASD	08/09/08 19:18	II080730-2	997.6186	12	1047.2	mg/L	103.8	85	115	2.49	20	

Hydro Geo Chem, Inc. ACZ Project ID: ***L70795***
Project ID: 8720000

Residue, Filterable (TDS) @180C SM2540C

ACZ ID	Type	Analyzed	PCN/SCN	QC	Sample	Found	Units	Rec	Lower	Upper	RPD	Limit	Qual
WG249285													
WG249285PBW	PBW	08/01/08 16:40				U	mg/L		-20	20			
WG249285LCSW	LCSW	08/01/08 16:41	PCN30200	260		260	mg/L	100	80	120			
L70810-06DUP	DUP	08/01/08 16:58			440	440	mg/L				0	20	

Sodium, dissolved M200.7 ICP

ACZ ID	Type	Analyzed	PCN/SCN	QC	Sample	Found	Units	Rec	Lower	Upper	RPD	Limit	Qual
WG249678													
WG249678ICV	ICV	08/09/08 18:51	II080717-3	100		99.88	mg/L	99.9	95	105			
WG249678ICB	ICB	08/09/08 18:54				U	mg/L		-0.9	0.9			
WG249678LFB	LFB	08/09/08 19:08	II080730-2	98.21624		106	mg/L	107.9	85	115			
L70784-01AS	AS	08/09/08 19:14	II080730-2	982.1624	198	1242	mg/L	106.3	85	115			
L70784-01ASD	ASD	08/09/08 19:18	II080730-2	982.1624	198	1209.4	mg/L	103	85	115	2.66	20	

Sulfate 300.0 - Ion Chromatography

ACZ ID	Type	Analyzed	PCN/SCN	QC	Sample	Found	Units	Rec	Lower	Upper	RPD	Limit	Qual
WG249655													
WG249655ICV	ICV	08/07/08 18:07	WI080521-1	50.1		50.33	mg/L	100.5	90	110			
WG249655ICB	ICB	08/07/08 18:25				U	mg/L		-1.5	1.5			
WG249663													
WG249663ICV	ICV	08/11/08 15:32	WI080521-1	50.1		49.34	mg/L	98.5	90	110			
WG249663ICB	ICB	08/11/08 15:50				U	mg/L		-1.5	1.5			
L70781-14AS	AS	08/12/08 10:44	WI080702-9	30	35.1	62.52	mg/L	91.4	90	110			
L70781-14DUP	DUP	08/12/08 11:02			35.1	34.94	mg/L				0.5	20	
WG249663LFB1	LFB	08/12/08 14:40	WI080702-9	30		30.95	mg/L	103.2	90	110			
WG249663LFB2	LFB	08/13/08 15:49	WI080702-9	30		30.43	mg/L	101.4	90	110			

ACZ Laboratories, Inc.
2773 Downhill Drive Steamboat Springs, CO 80487 (800) 334-5493

Inorganic Extended Qualifier Report

Hydro Geo Chem, Inc.

ACZ Project ID: ***L70795***

ACZ ID	WORKNUM	PARAMETER	METHOD	QUAL	DESCRIPTION
L70795-02	WG249370	Fluoride	M300.0 - Ion Chromatography	RA	Relative Percent Difference (RPD) was not used for data validation because the sample concentration is too low for accurate evaluation (< 10x MDL).
	WG249127	Nitrate/Nitrite as N, dissolved	M353.2 - Automated Cadmium Reduction	M1	Matrix spike recovery was high, the recovery of the associated control sample (LCS or LFB) was acceptable.
		Nitrite as N, dissolved	M353.2 - Automated Cadmium Reduction	RA	Relative Percent Difference (RPD) was not used for data validation because the sample concentration is too low for accurate evaluation (< 10x MDL).
L70795-04	WG249370	Fluoride	M300.0 - Ion Chromatography	RA	Relative Percent Difference (RPD) was not used for data validation because the sample concentration is too low for accurate evaluation (< 10x MDL).
	WG249127	Nitrate/Nitrite as N, dissolved	M353.2 - Automated Cadmium Reduction	M1	Matrix spike recovery was high, the recovery of the associated control sample (LCS or LFB) was acceptable.
		Nitrite as N, dissolved	M353.2 - Automated Cadmium Reduction	RA	Relative Percent Difference (RPD) was not used for data validation because the sample concentration is too low for accurate evaluation (< 10x MDL).

Hydro Geo Chem, Inc. ACZ Project ID: ***L70795***

No certification qualifiers associated with this analysis

ACZ Laboratories, Inc.
2773 Downhill Drive Steamboat Springs, CO 80487 (800) 334-5493

Sample Receipt

Hydro Geo Chem, Inc.
8720000

ACZ Project ID: L70795
Date Received: 7/30/2008
Received By:
Date Printed: 7/30/2008

Receipt Verification

	YES	NO	NA
1) Does this project require special handling procedures such as CLP protocol?			X
2) Are the custody seals on the cooler intact?	X		
3) Are the custody seals on the sample containers intact?			X
4) Is there a Chain of Custody or other directive shipping papers present?	X		
5) Is the Chain of Custody complete?	X		
6) Is the Chain of Custody in agreement with the samples received?	X		
7) Is there enough sample for all requested analyses?	X		
8) Are all samples within holding times for requested analyses?	X		
9) Were all sample containers received intact?	X		
10) Are the temperature blanks present?			X
11) Are the trip blanks (VOA and/or Cyanide) present?			X
12) Are samples requiring no headspace, headspace free?			X
13) Do the samples that require a Foreign Soils Permit have one?			X

Exceptions: If you answered no to any of the above questions, please describe

N/A

Contact (For any discrepancies, the client must be contacted)

N/A

Shipping Containers

Cooler Id	Temp (°C)	Rad (µR/hr)
NA6561	3.1	13

Client must contact ACZ Project Manager if analysis should not proceed for samples received outside of thermal preservation acceptance criteria.

Notes

ACZ Laboratories, Inc.
2773 Downhill Drive Steamboat Springs, CO 80487 (800) 334-5493

Sample Receipt

Hydro Geo Chem, Inc.
8720000

ACZ Project ID: L70795
Date Received: 7/30/2008
Received By:

Sample Container Preservation

SAMPLE	CLIENT ID	R < 2	G < 2	BK < 2	Y< 2	YG< 2	B< 2	O < 2	T >12	N/A	RAD	ID
L70795-01	BLOMMER									X		
L70795-02	ROGERS 803		Y									
L70795-03	SCHWARZ									X		
L70795-04	BIMA		Y									
L70795-05	RAY									X		

Sample Container Preservation Legend

Abbreviation	Description	Container Type	Preservative/Limits
R	Raw/Nitric	RED	pH must be < 2
B	Filtered/Sulfuric	BLUE	pH must be < 2
BK	Filtered/Nitric	BLACK	pH must be < 2
G	Filtered/Nitric	GREEN	pH must be < 2
O	Raw/Sulfuric	ORANGE	pH must be < 2
P	Raw/NaOH	PURPLE	pH must be > 12 *
T	Raw/NaOH Zinc Acetate	TAN	pH must be > 12
Y	Raw/Sulfuric	YELLOW	pH must be < 2
YG	Raw/Sulfuric	YELLOW GLASS	pH must be < 2
N/A	No preservative needed	Not applicable	
RAD	Gamma/Beta dose rate	Not applicable	must be < 250 µR/hr

* pH check performed by analyst prior to sample preparation

Sample IDs Reviewed By: _____

ACZ Laboratories, Inc. L70475

2773 Downhill Drive Steamboat Springs, CO 80487 (800) 334-5493

CHAIN of CUSTODY

Report to:

Name: Dan Simpson	Address: 51 W. Wetmore
Company: Hydro Geo Chem Inc	Tucson AZ 85705
E-mail: dans@hgcinc.com	Telephone: 520-293-1500 x133

Copy of Report to:

Name: Jim Norris	E-mail: jimn@hgcinc.com
Company: Hydro Geo Chem	Telephone: 520-293-1500 x112

Invoice to:

Name: Jim Norris	Address: 51 W. Wetmore
Company: Hydro Geo Chem	Tucson AZ 85705
E-mail: jimn@hgcinc.com	Telephone: 520-293-1500 x133

If sample(s) received past holding time (HT), or if insufficient HT remains to complete analysis before expiration, shall ACZ proceed with requested short HT analyses? YES [X] NO [ ]

If "NO" then ACZ will contact client for further instruction. If neither "YES" nor "NO" is indicated, ACZ will proceed with the requested analyses, even if HT is expired, and data will be qualified.

PROJECT INFORMATION

Quote #: FMCQB GW

Project/PO #: 8720000

Reporting state for compliance testing: AZ

Sampler's Name: John Villinski

Are any samples NRC licensable material? NO

ANALYSES REQUESTED *(attach list or use quote number)*

SAMPLE IDENTIFICATION	DATE:TIME	Matrix	# of Containers	FMCQB-GW	SO4						
Blommer	7/29/08-9:38	GW	1		X						
Rogers 803	7/29/08-10:15	GW	3	X							
Schwarz	7/29/08-11:55	GW	1		X						
BIMA	7/29/08-12:50	GW	3	X							
RAY	7/29/08-13:55	GW	1		X						

Matrix: SW (Surface Water) · GW (Ground Water) · WW (Waste Water) · DW (Drinking Water) · SL (Sludge) · SO (Soil) · OL (Oil) · Other

REMARKS/ SAMPLE DISCLOSURES

PAGE of

Please refer to ACZ's terms & conditions located on the reverse side of this COC.

RELINQUISHED BY:	DATE:TIME	RECEIVED BY:	DATE:TIME
	7/29/08-15:30	WPL	7-30-08 9:56

FRMAD050.03.05.02 White - Return with sample. Yellow - Retain for your records.

ACZ Laboratories, Inc.
2773 Downhill Drive Steamboat Springs, CO 80487 (800) 334-5493

Analytical Report

August 21, 2008

Report to:
Dan Simpson
Hydro Geo Chem, Inc.
51 West Wetmore Road Suite 101
Tuscon, AZ 85705

Bill to:
Accounts Payable
Hydro Geo Chem, Inc.
P. O. Box 97220
Phoenix, AZ 85060

cc: Jim Norris

Project ID: 872000 T2.2
ACZ Project ID: L70761

Dan Simpson:

Enclosed are the analytical results for sample(s) submitted to ACZ Laboratories, Inc. (ACZ) on July 28, 2008. This project has been assigned to ACZ's project number, L70761. Please reference this number in all future inquiries.

All analyses were performed according to ACZ's Quality Assurance Plan, version 12.0. The enclosed results relate only to the samples received under L70761. Each section of this report has been reviewed and approved by the appropriate Laboratory Supervisor, or a qualified substitute.

Except as noted, the test results for the methods and parameters listed on ACZ's current NELAC certificate letter (#ACZ) meet all requirements of NELAC.

This report shall be used or copied only in its entirety. ACZ is not responsible for the consequences arising from the use of a partial report.

All samples and sub-samples associated with this project will be disposed of after September 21, 2008. If the samples are determined to be hazardous, additional charges apply for disposal (typically less than $10/sample). If you would like the samples to be held longer than ACZ's stated policy or to be returned, please contact your Project Manager or Customer Service Representative for further details and associated costs. ACZ retains analytical reports for five years.

If you have any questions or other needs, please contact your Project Manager.

S. Habermehl

Scott Habermehl has reviewed and approved this report.

ACZ Laboratories, Inc.
2773 Downhill Drive Steamboat Springs, CO 80487 (800) 334-5493

Case Narrative

Hydro Geo Chem, Inc.

August 21, 2008

Project ID: 872000 T2.2
ACZ Project ID: L70761

Sample Receipt

ACZ Laboratories, Inc. (ACZ) received 3 ground water samples from Hydro Geo Chem, Inc. on July 28, 2008. The samples were received in good condition. Upon receipt, the sample custodian removed the samples from the cooler, inspected the contents, and logged the samples into ACZ's computerized Laboratory Information Management System (LIMS). The samples were assigned ACZ LIMS project number L70761. The custodian verified the sample information entered into the computer against the chain of custody (COC) forms and sample bottle labels.

Samples were received outside the EPA recommended temperature of 0-6 degrees C.

Holding Times

All analyses were performed within EPA recommended holding times.

Sample Analysis

These samples were analyzed for inorganic parameters. The individual methods are referenced on both, the ACZ invoice and the analytical reports. The extended qualifier reports may contain footnotes qualifying specific elements due to QC failures.

ACZ Laboratories, Inc.
2773 Downhill Drive Steamboat Springs, CO 80487 (800) 334-5493

Inorganic Analytical Results

Hydro Geo Chem, Inc.
Project ID: 872000 T2.2
Sample ID: NESS

ACZ Sample ID: ***L70761-01***
Date Sampled: *07/24/08 09:30*
Date Received: *07/28/08*
Sample Matrix: *Ground Water*

Wet Chemistry

Parameter	EPA Method	Result	Qual	XQ	Units	MDL	PQL	Date	Analyst
Sulfate	300.0 - Ion Chromatography	50.2		*	mg/L	0.5	3	08/04/08 19:12	aml

Arizona license number: AZ0102

ACZ Laboratories, Inc.
2773 Downhill Drive Steamboat Springs, CO 80487 (800) 334-5493

Inorganic Analytical Results

Hydro Geo Chem, Inc.
Project ID: 872000 T2.2
Sample ID: SWAN

ACZ Sample ID: ***L70761-02***
Date Sampled: *07/24/08 13:53*
Date Received: *07/28/08*
Sample Matrix: *Ground Water*

Wet Chemistry

Parameter	EPA Method	Result	Qual	XQ	Units	MDL	PQL	Date	Analyst
Sulfate	300.0 - Ion Chromatography	220			mg/L	30	100	08/16/08 17:18	aml

Arizona license number: AZ0102

ACZ Laboratories, Inc.
2773 Downhill Drive Steamboat Springs, CO 80487 (800) 334-5493

Inorganic Analytical Results

Hydro Geo Chem, Inc.
Project ID: 872000 T2.2
Sample ID: NOTEMAN

ACZ Sample ID: ***L70761-03***
Date Sampled: *07/24/08 16:25*
Date Received: *07/28/08*
Sample Matrix: *Ground Water*

Wet Chemistry

Parameter	EPA Method	Result	Qual	XQ	Units	MDL	PQL	Date	Analyst
Sulfate	300.0 - Ion Chromatography	274		*	mg/L	5	30	08/08/08 22:27	aml

Arizona license number: AZ0102

** Please refer to Qualifier Reports for details.*

Report Header Explanations

Batch	A distinct set of samples analyzed at a specific time
Found	Value of the QC Type of interest
Limit	Upper limit for RPD, in %.
Lower	Lower Recovery Limit, in % (except for LCSS, mg/Kg)
MDL	Method Detection Limit. Same as Minimum Reporting Limit. Allows for instrument and annual fluctuations.
PCN/SCN	A number assigned to reagents/standards to trace to the manufacturer's certificate of analysis
PQL	Practical Quantitation Limit, typically 5 times the MDL.
QC	True Value of the Control Sample or the amount added to the Spike
Rec	Amount of the true value or spike added recovered, in % (except for LCSS, mg/Kg)
RPD	Relative Percent Difference, calculation used for Duplicate QC Types
Upper	Upper Recovery Limit, in % (except for LCSS, mg/Kg)
Sample	Value of the Sample of interest

QC Sample Types

AS	Analytical Spike (Post Digestion)	*LCSWD*	Laboratory Control Sample - Water Duplicate
ASD	Analytical Spike (Post Digestion) Duplicate	*LFB*	Laboratory Fortified Blank
CCB	Continuing Calibration Blank	*LFM*	Laboratory Fortified Matrix
CCV	Continuing Calivation Verification standard	*LFMD*	Laboratory Fortified Matrix Duplicate
DUP	Sample Duplicate	*LRB*	Laboratory Reagent Blank
ICB	Initial Calibration Blank	*MS*	Matrix Spike
ICV	Initial Calibration Verification standard	*MSD*	Matrix Spike Duplicate
ICSAB	Inter-element Correction Standard - A plus B solutions	*PBS*	Prep Blank - Soil
LCSS	Laboratory Control Sample - Soil	*PBW*	Prep Blank - Water
LCSSD	Laboratory Control Sample - Soil Duplicate	*PQV*	Practical Quantitation Verification standard
LCSW	Laboratory Control Sample - Water	*SDL*	Serial Dilution

QC Sample Type Explanations

Blanks	Verifies that there is no or minimal contamination in the prep method or calibration procedure.
Control Samples	Verifies the accuracy of the method, including the prep procedure.
Duplicates	Verifies the precision of the instrument and/or method.
Spikes/Fortified Matrix	Determines sample matrix interferences, if any.
Standard	Verifies the validity of the calibration.

ACZ Qualifiers (Qual)

B	Analyte concentration detected at a value between MDL and PQL.
H	Analysis exceeded method hold time. pH is a field test with an immediate hold time.
U	Analyte was analyzed for but not detected at the indicated MDL

Method References

(1)	EPA 600/4-83-020. Methods for Chemical Analysis of Water and Wastes, March 1983.
(2)	EPA 600/R-93-100. Methods for the Determination of Inorganic Substances in Environmental Samples, August 1993.
(3)	EPA 600/R-94-111. Methods for the Determination of Metals in Environmental Samples - Supplement I, May 1994.
(5)	EPA SW-846. Test Methods for Evaluating Solid Waste, Third Edition with Update III, December 1996.
(6)	Standard Methods for the Examination of Water and Wastewater, 19th edition, 1995.

Comments

(1)	QC results calculated from raw data. Results may vary slightly if the rounded values are used in the calculations.
(2)	Soil, Sludge, and Plant matrices for Inorganic analyses are reported on a dry weight basis.
(3)	Animal matrices for Inorganic analyses are reported on an "as received" basis.

Hydro Geo Chem, Inc. ACZ Project ID: ***L70761***

Project ID: 872000 T2.2

Sulfate 300.0 - Ion Chromatography

ACZ ID	Type	Analyzed	PCN/SCN	QC	Sample	Found	Units	Rec	Lower	Upper	RPD	Limit	Qual
WG249363													
WG249363ICV	ICV	08/04/08 16:30	WI080521-1	50.1		49.97	mg/L	99.7	90	110			
WG249363ICB	ICB	08/04/08 16:48				U	mg/L		-1.5	1.5			
WG249363LFB	LFB	08/04/08 17:06	WI080702-9	30		30.81	mg/L	102.7	90	110			
L70666-01AS	AS	08/04/08 17:42	WI080702-9	60	119	159	mg/L	66.7	90	110			M2
L70666-01DUP	DUP	08/04/08 18:00			119	129.9	mg/L				8.8	20	
WG249655													
WG249655ICV	ICV	08/07/08 18:07	WI080521-1	50.1		50.33	mg/L	100.5	90	110			
WG249655ICB	ICB	08/07/08 18:25				U	mg/L		-1.5	1.5			
WG249663													
L70666-03AS	AS	08/08/08 21:33	WI080702-9	60	108	157.7	mg/L	82.8	90	110			M2
L70666-03DUP	DUP	08/08/08 21:51			108	110.7	mg/L				2.5	20	
WG249663ICV	ICV	08/11/08 15:32	WI080521-1	50.1		49.34	mg/L	98.5	90	110			
WG249663ICB	ICB	08/11/08 15:50				U	mg/L		-1.5	1.5			
WG249663LFB1	LFB	08/12/08 14:40	WI080702-9	30		30.95	mg/L	103.2	90	110			
WG249663LFB2	LFB	08/13/08 15:49	WI080702-9	30		30.43	mg/L	101.4	90	110			
WG249769													
WG249769ICV	ICV	08/11/08 15:32	WI080521-1	50.1		49.38	mg/L	98.6	90	110			
WG249769ICB	ICB	08/11/08 15:50				U	mg/L		-1.5	1.5			
WG250049													
WG250049ICV	ICV	08/11/08 15:32	WI080521-1	50.1		49.34	mg/L	98.5	90	110			
WG250049ICB	ICB	08/11/08 15:50				U	mg/L		-1.5	1.5			
L70959-03AS	AS	08/16/08 20:56	WI080702-9	600	1330	1921	mg/L	98.5	90	110			
L70959-03DUP	DUP	08/16/08 21:14			1330	1455	mg/L				9	20	
WG250049LFB2	LFB	08/17/08 1:45	WI080702-9	30		30.01	mg/L	100	90	110			
WG250049LFB1	LFB	08/19/08 17:22	WI080702-9	30		30.63	mg/L	102.1	90	110			

ACZ Laboratories, Inc.
2773 Downhill Drive Steamboat Springs, CO 80487 (800) 334-5493

Inorganic Extended Qualifier Report

Hydro Geo Chem, Inc.

ACZ Project ID: ***L70761***

ACZ ID	WORKNUM	PARAMETER	METHOD	QUAL	DESCRIPTION
L70761-01	WG249363	Sulfate	300.0 - Ion Chromatography	M2	Matrix spike recovery was low, the recovery of the associated control sample (LCS or LFB) was acceptable.
L70761-03	WG249663	Sulfate	300.0 - Ion Chromatography	M2	Matrix spike recovery was low, the recovery of the associated control sample (LCS or LFB) was acceptable.

Hydro Geo Chem, Inc. ACZ Project ID: ***L70761***

No certification qualifiers associated with this analysis

ACZ Laboratories, Inc.
2773 Downhill Drive Steamboat Springs, CO 80487 (800) 334-5493

Sample Receipt

Hydro Geo Chem, Inc.
872000 T2.2

ACZ Project ID: L70761
Date Received: 7/28/2008
Received By:
Date Printed: 7/28/2008

Receipt Verification

	YES	NO	NA
1) Does this project require special handling procedures such as CLP protocol?			X
2) Are the custody seals on the cooler intact?			X
3) Are the custody seals on the sample containers intact?			X
4) Is there a Chain of Custody or other directive shipping papers present?	X		
5) Is the Chain of Custody complete?	X		
6) Is the Chain of Custody in agreement with the samples received?	X		
7) Is there enough sample for all requested analyses?	X		
8) Are all samples within holding times for requested analyses?	X		
9) Were all sample containers received intact?	X		
10) Are the temperature blanks present?			X
11) Are the trip blanks (VOA and/or Cyanide) present?			X
12) Are samples requiring no headspace, headspace free?			X
13) Do the samples that require a Foreign Soils Permit have one?			X

Exceptions: If you answered no to any of the above questions, please describe

N/A

Contact (For any discrepancies, the client must be contacted)

N/A

Shipping Containers

Cooler Id	Temp (°C)	Rad (µR/hr)
NA6548	25.3	16

Client must contact ACZ Project Manager if analysis should not proceed for samples received outside of thermal preservation acceptance criteria.

Notes

ACZ Laboratories, Inc.
2773 Downhill Drive Steamboat Springs, CO 80487 (800) 334-5493

Sample Receipt

Hydro Geo Chem, Inc.
872000 T2.2

ACZ Project ID: L70761
Date Received: 7/28/2008
Received By:

Sample Container Preservation

SAMPLE	CLIENT ID	R < 2	G < 2	BK < 2	Y< 2	YG< 2	B< 2	O < 2	T >12	N/A	RAD	ID
L70761-01	NESS									X		
L70761-02	SWAN									X		
L70761-03	NOTEMAN									X		

Sample Container Preservation Legend

Abbreviation	Description	Container Type	Preservative/Limits
R	Raw/Nitric	RED	pH must be < 2
B	Filtered/Sulfuric	BLUE	pH must be < 2
BK	Filtered/Nitric	BLACK	pH must be < 2
G	Filtered/Nitric	GREEN	pH must be < 2
O	Raw/Sulfuric	ORANGE	pH must be < 2
P	Raw/NaOH	PURPLE	pH must be > 12 *
T	Raw/NaOH Zinc Acetate	TAN	pH must be > 12
Y	Raw/Sulfuric	YELLOW	pH must be < 2
YG	Raw/Sulfuric	YELLOW GLASS	pH must be < 2
N/A	No preservative needed	Not applicable	
RAD	Gamma/Beta dose rate	Not applicable	must be < 250 µR/hr

* pH check performed by analyst prior to sample preparation

Sample IDs Reviewed By: _____

ACZ Laboratories, Inc. L707761

2773 Downhill Drive Steamboat Springs, CO 80487 (800) 334-5493

CHAIN of CUSTODY

Report to:

Name: Dan Simpson	Address: 51 W Wetmore
Company: Hydro Geo Chem Inc	Tucson AZ 85705
E-mail: dans@hgcinc.com	Telephone: 520-293-1500 x133

Copy of Report to:

Name: Jim Norris	E-mail: jimn@hgcinc.com
Company: Hydro Geo Chem Inc	Telephone: 520-293-1500 x112

Invoice to:

Name: Jim Norris	Address: 51 W. Wetmore
Company: Hydro Geo Chem Inc	Tucson AZ 85705
E-mail: jimn@hgcinc.com	Telephone: 520-293-1500 x112

If sample(s) received past holding time (HT), or if insufficient HT remains to complete analysis before expiration, shall ACZ proceed with requested short HT analyses? YES [X] NO [ ]

If "NO" then ACZ will contact client for further instruction. If neither "YES" nor "NO" is indicated, ACZ will proceed with the requested analyses, even if HT is expired, and data will be qualified.

PROJECT INFORMATION

Quote #: FMCQRS-GW

Project/PO #: 872000 T22

Reporting state for compliance testing: AZ

Sampler's Name: John Villinski

Are any samples NRC licensable material? no

ANALYSES REQUESTED *(attach list or use quote number)*

SAMPLE IDENTIFICATION	DATE:TIME	Matrix	# of Containers	FMCQRS-GW							
NESS	7/24/08-9:30a	GW	1	X							
SWAN	7/24/08-13:53	GW	1	X							
Noteman	7/24/08-16:25	GW	1	X							

Matrix: SW (Surface Water) · GW (Ground Water) · WW (Waste Water) · DW (Drinking Water) · SL (Sludge) · SO (Soil) · OL (Oil) · Other

REMARKS/ SAMPLE DISCLOSURES

PAGE of

Please refer to ACZ's terms & conditions located on the reverse side of this COC.

RELINQUISHED BY:	DATE:TIME	RECEIVED BY:	DATE:TIME
	7/25/08-13:00		7.28.08 10:40

FRMAD050.03.05.02 White - Return with sample. Yellow - Retain for your records.

ACZ Laboratories, Inc.
2773 Downhill Drive Steamboat Springs, CO 80487 (800) 334-5493

Analytical Report

August 08, 2008

Report to:
Dan Simpson
Hydro Geo Chem, Inc.
51 West Wetmore Road Suite 101
Tuscon, AZ 85705

Bill to:
Accounts Payable
Hydro Geo Chem, Inc.
P. O. Box 97220
Phoenix, AZ 85060

cc: Jim Norris

Project ID: 8720000
ACZ Project ID: L70744

Dan Simpson:

Enclosed are the analytical results for sample(s) submitted to ACZ Laboratories, Inc. (ACZ) on July 25, 2008. This project has been assigned to ACZ's project number, L70744. Please reference this number in all future inquiries.

All analyses were performed according to ACZ's Quality Assurance Plan, version 12.0. The enclosed results relate only to the samples received under L70744. Each section of this report has been reviewed and approved by the appropriate Laboratory Supervisor, or a qualified substitute.

Except as noted, the test results for the methods and parameters listed on ACZ's current NELAC certificate letter (#ACZ) meet all requirements of NELAC.

This report shall be used or copied only in its entirety. ACZ is not responsible for the consequences arising from the use of a partial report.

All samples and sub-samples associated with this project will be disposed of after September 08, 2008. If the samples are determined to be hazardous, additional charges apply for disposal (typically less than $10/sample). If you would like the samples to be held longer than ACZ's stated policy or to be returned, please contact your Project Manager or Customer Service Representative for further details and associated costs. ACZ retains analytical reports for five years.

If you have any questions or other needs, please contact your Project Manager.

S. Habermehl

Scott Habermehl has reviewed
and approved this report.

ACZ Laboratories, Inc.
2773 Downhill Drive Steamboat Springs, CO 80487 (800) 334-5493

Inorganic Analytical Results

Hydro Geo Chem, Inc.
Project ID: 8720000
Sample ID: DODSON

ACZ Sample ID: ***L70744-01***
Date Sampled: *07/24/08 12:30*
Date Received: *07/25/08*
Sample Matrix: *Ground Water*

Metals Analysis

Parameter	EPA Method	Result	Qual	XQ	Units	MDL	PQL	Date	Analyst
Calcium, dissolved	M200.7 ICP	124			mg/L	0.2	1	08/06/08 19:24	nek/aeh
Magnesium, dissolved	M200.7 ICP	43.3			mg/L	0.2	1	08/06/08 19:24	nek/aeh
Potassium, dissolved	M200.7 ICP	13.7			mg/L	0.3	2	08/06/08 19:24	nek/aeh
Sodium, dissolved	M200.7 ICP	51.3			mg/L	0.3	2	08/06/08 19:24	nek/aeh

Wet Chemistry

Parameter	EPA Method	Result	Qual	XQ	Units	MDL	PQL	Date	Analyst
Alkalinity as CaCO3	SM2320B - Titration								
Bicarbonate as CaCO3		223			mg/L	2	20	07/30/08 0:00	gkj
Carbonate as CaCO3		12	B		mg/L	2	20	07/30/08 0:00	gkj
Hydroxide as CaCO3			U		mg/L	2	20	07/30/08 0:00	gkj
Total Alkalinity		235		*	mg/L	2	20	07/30/08 0:00	gkj
Cation-Anion Balance	Calculation								
Cation-Anion Balance		5.1			%			08/08/08 0:00	calc
Sum of Anions		11.2			meq/L	0.1	0.5	08/08/08 0:00	calc
Sum of Cations		12.4			meq/L	0.1	0.5	08/08/08 0:00	calc
Chloride	M300.0 - Ion Chromatography	160			mg/L	5	30	07/31/08 18:34	aml
Fluoride	M300.0 - Ion Chromatography	0.2	B	*	mg/L	0.1	0.5	07/30/08 1:43	aml
Nitrate as N, dissolved	Calculation: NO3NO2 minus NO2	13.1			mg/L	0.2	1	08/08/08 0:00	calc
Nitrate/Nitrite as N, dissolved	M353.2 - Automated Cadmium Reduction	13.1			mg/L	0.2	1	07/25/08 21:52	pjb
Nitrite as N, dissolved	M353.2 - Automated Cadmium Reduction		U	*	mg/L	0.01	0.05	07/25/08 21:35	pjb
Residue, Filterable (TDS) @180C	SM2540C	740			mg/L	10	20	07/30/08 8:59	tbd
Sulfate	300.0 - Ion Chromatography	49.3			mg/L	0.5	3	07/30/08 1:43	aml
TDS (calculated)	Calculation	646			mg/L	10	50	08/08/08 0:00	calc
TDS (ratio - measured/calculated)	Calculation	1.15						08/08/08 0:00	calc

Arizona license number: AZ0102

Report Header Explanations

Batch	A distinct set of samples analyzed at a specific time
Found	Value of the QC Type of interest
Limit	Upper limit for RPD, in %.
Lower	Lower Recovery Limit, in % (except for LCSS, mg/Kg)
MDL	Method Detection Limit. Same as Minimum Reporting Limit. Allows for instrument and annual fluctuations.
PCN/SCN	A number assigned to reagents/standards to trace to the manufacturer's certificate of analysis
PQL	Practical Quantitation Limit, typically 5 times the MDL.
QC	True Value of the Control Sample or the amount added to the Spike
Rec	Amount of the true value or spike added recovered, in % (except for LCSS, mg/Kg)
RPD	Relative Percent Difference, calculation used for Duplicate QC Types
Upper	Upper Recovery Limit, in % (except for LCSS, mg/Kg)
Sample	Value of the Sample of interest

QC Sample Types

AS	Analytical Spike (Post Digestion)	*LCSWD*	Laboratory Control Sample - Water Duplicate
ASD	Analytical Spike (Post Digestion) Duplicate	*LFB*	Laboratory Fortified Blank
CCB	Continuing Calibration Blank	*LFM*	Laboratory Fortified Matrix
CCV	Continuing Calivation Verification standard	*LFMD*	Laboratory Fortified Matrix Duplicate
DUP	Sample Duplicate	*LRB*	Laboratory Reagent Blank
ICB	Initial Calibration Blank	*MS*	Matrix Spike
ICV	Initial Calibration Verification standard	*MSD*	Matrix Spike Duplicate
ICSAB	Inter-element Correction Standard - A plus B solutions	*PBS*	Prep Blank - Soil
LCSS	Laboratory Control Sample - Soil	*PBW*	Prep Blank - Water
LCSSD	Laboratory Control Sample - Soil Duplicate	*PQV*	Practical Quantitation Verification standard
LCSW	Laboratory Control Sample - Water	*SDL*	Serial Dilution

QC Sample Type Explanations

Blanks	Verifies that there is no or minimal contamination in the prep method or calibration procedure.
Control Samples	Verifies the accuracy of the method, including the prep procedure.
Duplicates	Verifies the precision of the instrument and/or method.
Spikes/Fortified Matrix	Determines sample matrix interferences, if any.
Standard	Verifies the validity of the calibration.

ACZ Qualifiers (Qual)

B	Analyte concentration detected at a value between MDL and PQL.
H	Analysis exceeded method hold time. pH is a field test with an immediate hold time.
U	Analyte was analyzed for but not detected at the indicated MDL

Method References

(1)	EPA 600/4-83-020. Methods for Chemical Analysis of Water and Wastes, March 1983.
(2)	EPA 600/R-93-100. Methods for the Determination of Inorganic Substances in Environmental Samples, August 1993.
(3)	EPA 600/R-94-111. Methods for the Determination of Metals in Environmental Samples - Supplement I, May 1994.
(5)	EPA SW-846. Test Methods for Evaluating Solid Waste, Third Edition with Update III, December 1996.
(6)	Standard Methods for the Examination of Water and Wastewater, 19th edition, 1995.

Comments

(1)	QC results calculated from raw data. Results may vary slightly if the rounded values are used in the calculations.
(2)	Soil, Sludge, and Plant matrices for Inorganic analyses are reported on a dry weight basis.
(3)	Animal matrices for Inorganic analyses are reported on an "as received" basis.

Hydro Geo Chem, Inc. ACZ Project ID: ***L70744***

Project ID: 8720000

Alkalinity as CaCO3 SM2320B - Titration

ACZ ID	Type	Analyzed	PCN/SCN	QC	Sample	Found	Units	Rec	Lower	Upper	RPD	Limit	Qual
WG249121													
WG249121PBW1	PBW	07/30/08 19:19				24.8	mg/L		-20	20			B4
WG249121LCSW2	LCSW	07/30/08 19:31	WC080722-2	820		793.4	mg/L	96.8	90	110			
L70755-03DUP	DUP	07/30/08 22:20			148	148.7	mg/L				0.5	20	
WG249121PBW2	PBW	07/30/08 22:35				U	mg/L		-20	20			
WG249121LCSW5	LCSW	07/30/08 22:47	WC080722-2	820		788.9	mg/L	96.2	90	110			
WG249121PBW3	PBW	07/31/08 2:22				U	mg/L		-20	20			
WG249121LCSW8	LCSW	07/31/08 2:34	WC080722-2	820		789.8	mg/L	96.3	90	110			
WG249121PBW4	PBW	07/31/08 6:00				U	mg/L		-20	20			
WG249121LCSW11	LCSW	07/31/08 6:12	WC080722-2	820		793.4	mg/L	96.8	90	110			
WG249121LCSW14	LCSW	07/31/08 8:24	WC080722-2	820		797.8	mg/L	97.3	90	110			

Calcium, dissolved M200.7 ICP

ACZ ID	Type	Analyzed	PCN/SCN	QC	Sample	Found	Units	Rec	Lower	Upper	RPD	Limit	Qual
WG249490													
WG249490ICV	ICV	08/06/08 17:35	II080717-3	100		97.88	mg/L	97.9	95	105			
WG249490ICB	ICB	08/06/08 17:39				U	mg/L		-0.6	0.6			
WG249490LFB	LFB	08/06/08 17:52	II080730-2	67.97008		70.68	mg/L	104	85	115			
L70727-02AS	AS	08/06/08 18:48	II080730-2	67.97008	118	183.61	mg/L	96.5	85	115			
L70727-02ASD	ASD	08/06/08 18:51	II080730-2	67.97008	118	178.17	mg/L	88.5	85	115	3.01	20	

Chloride M300.0 - Ion Chromatography

ACZ ID	Type	Analyzed	PCN/SCN	QC	Sample	Found	Units	Rec	Lower	Upper	RPD	Limit	Qual
WG248969													
WG248969ICV	ICV	07/29/08 16:40	WI080521-1	19.98		20.49	mg/L	102.6	90	110			
WG248969ICB	ICB	07/29/08 16:58				U	mg/L		-1.5	1.5			
WG248969LFB	LFB	07/29/08 17:16	WI080702-9	30		27.55	mg/L	91.8	90	110			
L70659-06AS	AS	07/29/08 22:06	WI080702-9	30	19.7	48.38	mg/L	95.6	90	110			
L70659-06DUP	DUP	07/29/08 22:24			19.7	19.71	mg/L				0.1	20	

Fluoride M300.0 - Ion Chromatography

ACZ ID	Type	Analyzed	PCN/SCN	QC	Sample	Found	Units	Rec	Lower	Upper	RPD	Limit	Qual
WG248969													
WG248969ICV	ICV	07/29/08 16:40	WI080521-1	4		3.97	mg/L	99.3	90	110			
WG248969ICB	ICB	07/29/08 16:58				U	mg/L		-0.3	0.3			
L70659-06AS	AS	07/29/08 22:06	WI080702-9	1.5	.4	1.74	mg/L	89.3	90	110			M2
L70659-06DUP	DUP	07/29/08 22:24			.4	.35	mg/L				13.3	20	RA
WG248969LFB	LFB	07/31/08 17:58	WI080702-9	1.5		1.47	mg/L	98	90	110			

Magnesium, dissolved M200.7 ICP

ACZ ID	Type	Analyzed	PCN/SCN	QC	Sample	Found	Units	Rec	Lower	Upper	RPD	Limit	Qual
WG249490													
WG249490ICV	ICV	08/06/08 17:35	II080717-3	100		100.6	mg/L	100.6	95	105			
WG249490ICB	ICB	08/06/08 17:39				U	mg/L		-0.6	0.6			
WG249490LFB	LFB	08/06/08 17:52	II080730-2	49.96908		52.33	mg/L	104.7	85	115			
L70727-02AS	AS	08/06/08 18:48	II080730-2	49.96908	61.2	110.43	mg/L	98.5	85	115			
L70727-02ASD	ASD	08/06/08 18:51	II080730-2	49.96908	61.2	110.02	mg/L	97.7	85	115	0.37	20	

Hydro Geo Chem, Inc. ACZ Project ID: ***L70744***
Project ID: 8720000

Nitrate/Nitrite as N, dissolved M353.2 - Automated Cadmium Reduction

ACZ ID	Type	Analyzed	PCN/SCN	QC	Sample	Found	Units	Rec	Lower	Upper	RPD	Limit	Qual
WG248841													
WG248841ICV	ICV	07/25/08 20:54	WI080613-1	2.416		2.448	mg/L	101.3	90	110			
WG248841ICB	ICB	07/25/08 20:55				U	mg/L		-0.06	0.06			
WG248841LFB	LFB	07/25/08 20:59	WI080312-1	2		2.085	mg/L	104.3	90	110			
L70723-02AS	AS	07/25/08 21:20	WI080312-1	2	.03	2.131	mg/L	105.1	90	110			
L70723-03DUP	DUP	07/25/08 21:23			.29	.3	mg/L				3.4	20	

Nitrite as N, dissolved M353.2 - Automated Cadmium Reduction

ACZ ID	Type	Analyzed	PCN/SCN	QC	Sample	Found	Units	Rec	Lower	Upper	RPD	Limit	Qual
WG248841													
WG248841ICV	ICV	07/25/08 20:54	WI080613-1	.609		.624	mg/L	102.5	90	110			
WG248841ICB	ICB	07/25/08 20:55				U	mg/L		-0.03	0.03			
WG248841LFB	LFB	07/25/08 20:59	WI080312-1	1		1.01	mg/L	101	90	110			
L70723-02AS	AS	07/25/08 21:20	WI080312-1	1		.988	mg/L	98.8	90	110			
L70723-03DUP	DUP	07/25/08 21:23				U	mg/L				0	20	RA

Potassium, dissolved M200.7 ICP

ACZ ID	Type	Analyzed	PCN/SCN	QC	Sample	Found	Units	Rec	Lower	Upper	RPD	Limit	Qual
WG249490													
WG249490ICV	ICV	08/06/08 17:35	II080717-3	20		20.39	mg/L	102	95	105			
WG249490ICB	ICB	08/06/08 17:39				U	mg/L		-0.9	0.9			
WG249490LFB	LFB	08/06/08 17:52	II080730-2	99.76186		105.09	mg/L	105.3	85	115			
L70727-02AS	AS	08/06/08 18:48	II080730-2	99.76186	.6	108.29	mg/L	107.9	85	115			
L70727-02ASD	ASD	08/06/08 18:51	II080730-2	99.76186	.6	109.44	mg/L	109.1	85	115	1.06	20	

Residue, Filterable (TDS) @180C SM2540C

ACZ ID	Type	Analyzed	PCN/SCN	QC	Sample	Found	Units	Rec	Lower	Upper	RPD	Limit	Qual
WG249033													
WG249033PBW	PBW	07/30/08 8:40				U	mg/L		-20	20			
WG249033LCSW	LCSW	07/30/08 8:41	PCN30200	260		262	mg/L	100.8	80	120			
L70744-01DUP	DUP	07/30/08 9:00			740	738	mg/L				0.3	20	

Sodium, dissolved M200.7 ICP

ACZ ID	Type	Analyzed	PCN/SCN	QC	Sample	Found	Units	Rec	Lower	Upper	RPD	Limit	Qual
WG249490													
WG249490ICV	ICV	08/06/08 17:35	II080717-3	100		101.66	mg/L	101.7	95	105			
WG249490ICB	ICB	08/06/08 17:39				U	mg/L		-0.9	0.9			
WG249490LFB	LFB	08/06/08 17:52	II080730-2	98.21624		103.51	mg/L	105.4	85	115			
L70727-02AS	AS	08/06/08 18:48	II080730-2	98.21624	90.4	188.7	mg/L	100.1	85	115			
L70727-02ASD	ASD	08/06/08 18:51	II080730-2	98.21624	90.4	189.95	mg/L	101.4	85	115	0.66	20	

Hydro Geo Chem, Inc.
Project ID: 8720000

ACZ Project ID: ***L70744***

Sulfate 300.0 - Ion Chromatography

ACZ ID	Type	Analyzed	PCN/SCN	QC	Sample	Found	Units	Rec	Lower	Upper	RPD	Limit	Qual
WG248969													
WG248969ICV	ICV	07/29/08 16:40	WI080521-1	50.1		52.89	mg/L	105.6	90	110			
WG248969ICB	ICB	07/29/08 16:58				U	mg/L		-1.5	1.5			
WG248969LFB	LFB	07/29/08 17:16	WI080702-9	30		29.5	mg/L	98.3	90	110			
L70659-06AS	AS	07/29/08 22:06	WI080702-9	30	17.7	45.45	mg/L	92.5	90	110			
L70659-06DUP	DUP	07/29/08 22:24			17.7	17.69	mg/L				0.1	20	

ACZ Laboratories, Inc.
2773 Downhill Drive Steamboat Springs, CO 80487 (800) 334-5493

Inorganic Extended Qualifier Report

Hydro Geo Chem, Inc.

ACZ Project ID: ***L70744***

ACZ ID	WORKNUM	PARAMETER	METHOD	QUAL	DESCRIPTION
L70744-01	WG248969	Fluoride	M300.0 - Ion Chromatography	M2	Matrix spike recovery was low, the recovery of the associated control sample (LCS or LFB) was acceptable.
			M300.0 - Ion Chromatography	RA	Relative Percent Difference (RPD) was not used for data validation because the sample concentration is too low for accurate evaluation (< 10x MDL).
	WG248841	Nitrite as N, dissolved	M353.2 - Automated Cadmium Reduction	RA	Relative Percent Difference (RPD) was not used for data validation because the sample concentration is too low for accurate evaluation (< 10x MDL).
	WG249121	Total Alkalinity	SM2320B - Titration	B4	Target analyte detected in blank at or above the acceptance criteria.

No certification qualifiers associated with this analysis

ACZ Laboratories, Inc.
2773 Downhill Drive Steamboat Springs, CO 80487 (800) 334-5493

Sample Receipt

Hydro Geo Chem, Inc.
8720000

ACZ Project ID: L70744
Date Received: 7/25/2008
Received By:
Date Printed: 7/25/2008

Receipt Verification

	YES	NO	NA
1) Does this project require special handling procedures such as CLP protocol?			X
2) Are the custody seals on the cooler intact?			X
3) Are the custody seals on the sample containers intact?			X
4) Is there a Chain of Custody or other directive shipping papers present?	X		
5) Is the Chain of Custody complete?	X		
6) Is the Chain of Custody in agreement with the samples received?			
7) Is there enough sample for all requested analyses?	X		
8) Are all samples within holding times for requested analyses?	X		
9) Were all sample containers received intact?	X		
10) Are the temperature blanks present?			X
11) Are the trip blanks (VOA and/or Cyanide) present?			X
12) Are samples requiring no headspace, headspace free?			X
13) Do the samples that require a Foreign Soils Permit have one?			X

Exceptions: If you answered no to any of the above questions, please describe

N/A

Contact (For any discrepancies, the client must be contacted)

N/A

Shipping Containers

Cooler Id	Temp (°C)	Rad (µR/hr)
NA6537	5	15

Client must contact ACZ Project Manager if analysis should not proceed for samples received outside of thermal preservation acceptance criteria.

Notes

ACZ Laboratories, Inc.
2773 Downhill Drive Steamboat Springs, CO 80487 (800) 334-5493

Sample Receipt

Hydro Geo Chem, Inc.
8720000

ACZ Project ID: L70744
Date Received: 7/25/2008
Received By:

Sample Container Preservation

SAMPLE	CLIENT ID	R < 2	G < 2	BK < 2	Y< 2	YG< 2	B< 2	O < 2	T >12	N/A	RAD	ID
L70744-01	DODSON		Y									

Sample Container Preservation Legend

Abbreviation	Description	Container Type	Preservative/Limits
R	Raw/Nitric	RED	pH must be < 2
B	Filtered/Sulfuric	BLUE	pH must be < 2
BK	Filtered/Nitric	BLACK	pH must be < 2
G	Filtered/Nitric	GREEN	pH must be < 2
O	Raw/Sulfuric	ORANGE	pH must be < 2
P	Raw/NaOH	PURPLE	pH must be > 12 *
T	Raw/NaOH Zinc Acetate	TAN	pH must be > 12
Y	Raw/Sulfuric	YELLOW	pH must be < 2
YG	Raw/Sulfuric	YELLOW GLASS	pH must be < 2
N/A	No preservative needed	Not applicable	
RAD	Gamma/Beta dose rate	Not applicable	must be < 250 µR/hr

* pH check performed by analyst prior to sample preparation

Sample IDs Reviewed By: _____

ACZ Laboratories, Inc. L70744

2773 Downhill Drive Steamboat Springs, CO 80487 (800) 334-5493

CHAIN of CUSTODY

Report to:

Name: Dan Simpson
Company: HydroGeoChem Inc
E-mail: dans@hgcinc.com
Address: 51 W Wetmore
Tucson AZ 85705
Telephone: 520-293-1500 x133

Copy of Report to:

Name: Jim Norris
Company: HydroGeo Chem
E-mail: jimn@hgcinc.com
Telephone: 520-293-1500 x112

Invoice to:

Name: Jim Norris
Company: HydroGeoChem Inc
E-mail: jimn@hgcinc.com
Address: 51 W Wetmore
Tucson AZ 85705
Telephone: 520-293-1500 x 112

If sample(s) received past holding time (HT), or if insufficient HT remains to complete analysis before expiration, shall ACZ proceed with requested short HT analyses? YES [X] NO [ ]

If "NO" then ACZ will contact client for further instruction. If neither "YES" nor "NO" is indicated, ACZ will proceed with the requested analyses, even if HT is expired, and data will be qualified.

PROJECT INFORMATION

Quote #: FMCQB-GW
Project/PO #: 8720000
Reporting state for compliance testing: AZ
Sampler's Name: John Villinski
Are any samples NRC licensable material? N

ANALYSES REQUESTED *(attach list or use quote number)*

SAMPLE IDENTIFICATION	DATE:TIME	Matrix	# of Containers	FMCQB GW							
DORSON	7-24-08 12:30	GW	3								

Matrix: SW (Surface Water) · GW (Ground Water) · WW (Waste Water) · DW (Drinking Water) · SL (Sludge) · SO (Soil) · OL (Oil) · Other

REMARKS/ SAMPLE DISCLOSURES

PAGE of

Please refer to ACZ's terms & conditions located on the reverse side of this COC.

RELINQUISHED BY:	DATE:TIME	RECEIVED BY:	DATE:TIME
	7-24-08/3:10	MS	7.25.08 10:35

FRMAD050.03.05.02 White - Return with sample. Yellow - Retain for your records.

ACZ Laboratories, Inc.
2773 Downhill Drive Steamboat Springs, CO 80487 (800) 334-5493

Analytical Report

August 05, 2008

Report to:
Dan Simpson
Hydro Geo Chem, Inc.
51 West Wetmore Road Suite 101
Tuscon, AZ 85705

Bill to:
Accounts Payable
Hydro Geo Chem, Inc.
P. O. Box 97220
Phoenix, AZ 85060

cc: Jim Norris

Project ID: 8720000
ACZ Project ID: L70696

Dan Simpson:

Enclosed are the analytical results for sample(s) submitted to ACZ Laboratories, Inc. (ACZ) on July 24, 2008. This project has been assigned to ACZ's project number, L70696. Please reference this number in all future inquiries.

All analyses were performed according to ACZ's Quality Assurance Plan, version 12.0. The enclosed results relate only to the samples received under L70696. Each section of this report has been reviewed and approved by the appropriate Laboratory Supervisor, or a qualified substitute.

Except as noted, the test results for the methods and parameters listed on ACZ's current NELAC certificate letter (#ACZ) meet all requirements of NELAC.

This report shall be used or copied only in its entirety. ACZ is not responsible for the consequences arising from the use of a partial report.

All samples and sub-samples associated with this project will be disposed of after September 05, 2008. If the samples are determined to be hazardous, additional charges apply for disposal (typically less than $10/sample). If you would like the samples to be held longer than ACZ's stated policy or to be returned, please contact your Project Manager or Customer Service Representative for further details and associated costs. ACZ retains analytical reports for five years.

If you have any questions or other needs, please contact your Project Manager.

S. Habermehl

Scott Habermehl has reviewed and approved this report.

ACZ Laboratories, Inc.
2773 Downhill Drive Steamboat Springs, CO 80487 (800) 334-5493

Inorganic Analytical Results

Hydro Geo Chem, Inc.
Project ID: 8720000
Sample ID: EAST

ACZ Sample ID: ***L70696-01***
Date Sampled: *07/23/08 08:48*
Date Received: *07/24/08*
Sample Matrix: *Ground Water*

Metals Analysis

Parameter	EPA Method	Result	Qual	XQ	Units	MDL	PQL	Date	Analyst
Calcium, dissolved	M200.7 ICP	59.5			mg/L	0.2	1	07/30/08 17:53	aeh
Magnesium, dissolved	M200.7 ICP	24.4			mg/L	0.2	1	07/30/08 17:53	aeh
Potassium, dissolved	M200.7 ICP	2.4			mg/L	0.3	2	07/30/08 17:53	aeh
Sodium, dissolved	M200.7 ICP	31.4			mg/L	0.3	2	07/30/08 17:53	aeh

Wet Chemistry

Parameter	EPA Method	Result	Qual	XQ	Units	MDL	PQL	Date	Analyst
Alkalinity as CaCO3	SM2320B - Titration								
Bicarbonate as CaCO3		217			mg/L	2	20	07/25/08 0:00	jlf
Carbonate as CaCO3		6	B		mg/L	2	20	07/25/08 0:00	jlf
Hydroxide as CaCO3			U		mg/L	2	20	07/25/08 0:00	jlf
Total Alkalinity		223			mg/L	2	20	07/25/08 0:00	jlf
Cation-Anion Balance	Calculation								
Cation-Anion Balance		3.2			%			08/05/08 0:00	calc
Sum of Anions		6.0			meq/L	0.1	0.5	08/05/08 0:00	calc
Sum of Cations		6.4			meq/L	0.1	0.5	08/05/08 0:00	calc
Chloride	M300.0 - Ion Chromatography	33.3			mg/L	0.5	3	07/29/08 23:36	aml
Fluoride	M300.0 - Ion Chromatography	0.4	B	*	mg/L	0.1	0.5	07/29/08 23:36	aml
Nitrate as N, dissolved	Calculation: NO3NO2 minus NO2	6.10			mg/L	0.06	0.3	08/05/08 0:00	calc
Nitrate/Nitrite as N, dissolved	M353.2 - Automated Cadmium Reduction	6.10		*	mg/L	0.06	0.3	07/24/08 19:04	pjb
Nitrite as N, dissolved	M353.2 - Automated Cadmium Reduction		U	*	mg/L	0.01	0.05	07/24/08 18:52	pjb
Residue, Filterable (TDS) @180C	SM2540C	350			mg/L	10	20	07/28/08 9:32	tbd
Sulfate	300.0 - Ion Chromatography	11.8			mg/L	0.5	3	07/29/08 23:36	aml
TDS (calculated)	Calculation	326			mg/L	10	50	08/05/08 0:00	calc
TDS (ratio - measured/calculated)	Calculation	1.07						08/05/08 0:00	calc

Arizona license number: AZ0102

ACZ Laboratories, Inc.
2773 Downhill Drive Steamboat Springs, CO 80487 (800) 334-5493

Inorganic Analytical Results

Hydro Geo Chem, Inc.
Project ID: 8720000
Sample ID: WALKER

ACZ Sample ID: ***L70696-02***
Date Sampled: *07/23/08 09:38*
Date Received: *07/24/08*
Sample Matrix: *Ground Water*

Metals Analysis

Parameter	EPA Method	Result	Qual	XQ	Units	MDL	PQL	Date	Analyst
Calcium, dissolved	M200.7 ICP	88.7			mg/L	0.2	1	07/30/08 17:56	aeh
Magnesium, dissolved	M200.7 ICP	27.9			mg/L	0.2	1	07/30/08 17:56	aeh
Potassium, dissolved	M200.7 ICP	2.9			mg/L	0.3	2	07/30/08 17:56	aeh
Sodium, dissolved	M200.7 ICP	28.6			mg/L	0.3	2	07/30/08 17:56	aeh

Wet Chemistry

Parameter	EPA Method	Result	Qual	XQ	Units	MDL	PQL	Date	Analyst
Alkalinity as CaCO3	SM2320B - Titration								
Bicarbonate as CaCO3		250			mg/L	2	20	07/25/08 0:00	jlf
Carbonate as CaCO3		7	B		mg/L	2	20	07/25/08 0:00	jlf
Hydroxide as CaCO3			U		mg/L	2	20	07/25/08 0:00	jlf
Total Alkalinity		257			mg/L	2	20	07/25/08 0:00	jlf
Cation-Anion Balance	Calculation								
Cation-Anion Balance		2.6			%			08/05/08 0:00	calc
Sum of Anions		7.6			meq/L	0.1	0.5	08/05/08 0:00	calc
Sum of Cations		8.0			meq/L	0.1	0.5	08/05/08 0:00	calc
Chloride	M300.0 - Ion Chromatography	37.8			mg/L	0.5	3	07/30/08 0:31	aml
Fluoride	M300.0 - Ion Chromatography	0.3	B	*	mg/L	0.1	0.5	07/30/08 0:31	aml
Nitrate as N, dissolved	Calculation: NO3NO2 minus NO2	7.24			mg/L	0.08	0.4	08/05/08 0:00	calc
Nitrate/Nitrite as N, dissolved	M353.2 - Automated Cadmium Reduction	7.24		*	mg/L	0.08	0.4	07/24/08 19:05	pjb
Nitrite as N, dissolved	M353.2 - Automated Cadmium Reduction		U	*	mg/L	0.01	0.05	07/24/08 18:53	pjb
Residue, Filterable (TDS) @180C	SM2540C	450			mg/L	10	20	07/28/08 9:34	tbd
Sulfate	300.0 - Ion Chromatography	45.4			mg/L	0.5	3	07/30/08 0:31	aml
TDS (calculated)	Calculation	421			mg/L	10	50	08/05/08 0:00	calc
TDS (ratio - measured/calculated)	Calculation	1.07						08/05/08 0:00	calc

Arizona license number: AZ0102

ACZ Laboratories, Inc.
2773 Downhill Drive Steamboat Springs, CO 80487 (800) 334-5493

Inorganic Analytical Results

Hydro Geo Chem, Inc.
Project ID: 8720000
Sample ID: GALLANT

ACZ Sample ID: ***L70696-03***
Date Sampled: *07/23/08 10:50*
Date Received: *07/24/08*
Sample Matrix: *Ground Water*

Metals Analysis

Parameter	EPA Method	Result	Qual	XQ	Units	MDL	PQL	Date	Analyst
Calcium, dissolved	M200.7 ICP	138			mg/L	0.2	1	07/30/08 18:06	aeh
Magnesium, dissolved	M200.7 ICP	19.8			mg/L	0.2	1	07/30/08 18:06	aeh
Potassium, dissolved	M200.7 ICP	4.8			mg/L	0.3	2	07/30/08 18:06	aeh
Sodium, dissolved	M200.7 ICP	29.6			mg/L	0.3	2	07/30/08 18:06	aeh

Wet Chemistry

Parameter	EPA Method	Result	Qual	XQ	Units	MDL	PQL	Date	Analyst
Alkalinity as CaCO3	SM2320B - Titration								
Bicarbonate as CaCO3		303			mg/L	2	20	07/25/08 0:00	jlf
Carbonate as CaCO3			U		mg/L	2	20	07/25/08 0:00	jlf
Hydroxide as CaCO3			U		mg/L	2	20	07/25/08 0:00	jlf
Total Alkalinity		303			mg/L	2	20	07/25/08 0:00	jlf
Cation-Anion Balance	Calculation								
Cation-Anion Balance		2.6			%			08/05/08 0:00	calc
Sum of Anions		9.4			meq/L	0.1	0.5	08/05/08 0:00	calc
Sum of Cations		9.9			meq/L	0.1	0.5	08/05/08 0:00	calc
Chloride	M300.0 - Ion Chromatography	56.9			mg/L	0.5	3	07/30/08 0:49	aml
Fluoride	M300.0 - Ion Chromatography	0.1	B	*	mg/L	0.1	0.5	07/30/08 0:49	aml
Nitrate as N, dissolved	Calculation: NO3NO2 minus NO2	19.2			mg/L	0.3	2	08/05/08 0:00	calc
Nitrate/Nitrite as N, dissolved	M353.2 - Automated Cadmium Reduction	19.2		*	mg/L	0.3	2	07/24/08 19:06	pjb
Nitrite as N, dissolved	M353.2 - Automated Cadmium Reduction		U	*	mg/L	0.01	0.05	07/24/08 18:58	pjb
Residue, Filterable (TDS) @180C	SM2540C	560			mg/L	10	20	07/28/08 9:35	tbd
Sulfate	300.0 - Ion Chromatography	20.9			mg/L	0.5	3	07/30/08 0:49	aml
TDS (calculated)	Calculation	537			mg/L	10	50	08/05/08 0:00	calc
TDS (ratio - measured/calculated)	Calculation	1.04						08/05/08 0:00	calc

Arizona license number: AZ0102

ACZ Laboratories, Inc.
2773 Downhill Drive Steamboat Springs, CO 80487 (800) 334-5493

Inorganic Analytical Results

Hydro Geo Chem, Inc.
Project ID: 8720000
Sample ID: SWAN TM08

ACZ Sample ID: ***L70696-04***
Date Sampled: *07/23/08 14:37*
Date Received: *07/24/08*
Sample Matrix: *Ground Water*

Metals Analysis

Parameter	EPA Method	Result	Qual	XQ	Units	MDL	PQL	Date	Analyst
Calcium, dissolved	M200.7 ICP		U		mg/L	0.2	1	07/30/08 18:09	aeh
Magnesium, dissolved	M200.7 ICP		U		mg/L	0.2	1	07/30/08 18:09	aeh
Potassium, dissolved	M200.7 ICP	1.1	B		mg/L	0.3	2	07/30/08 18:09	aeh
Sodium, dissolved	M200.7 ICP	128			mg/L	0.3	2	07/30/08 18:09	aeh

Wet Chemistry

Parameter	EPA Method	Result	Qual	XQ	Units	MDL	PQL	Date	Analyst
Alkalinity as CaCO3	SM2320B - Titration								
Bicarbonate as CaCO3		204			mg/L	2	20	07/25/08 0:00	jlf
Carbonate as CaCO3		11	B		mg/L	2	20	07/25/08 0:00	jlf
Hydroxide as CaCO3			U		mg/L	2	20	07/25/08 0:00	jlf
Total Alkalinity		215			mg/L	2	20	07/25/08 0:00	jlf
Cation-Anion Balance	Calculation								
Cation-Anion Balance		3.7			%			08/05/08 0:00	calc
Sum of Anions		5.2			meq/L	0.1	0.5	08/05/08 0:00	calc
Sum of Cations		5.6			meq/L	0.1	0.5	08/05/08 0:00	calc
Chloride	M300.0 - Ion Chromatography	14.8			mg/L	0.5	3	07/30/08 1:07	aml
Fluoride	M300.0 - Ion Chromatography	0.3	B	*	mg/L	0.1	0.5	07/30/08 1:07	aml
Nitrate as N, dissolved	Calculation: NO3NO2 minus NO2	2.86			mg/L	0.02	0.1	08/05/08 0:00	calc
Nitrate/Nitrite as N, dissolved	M353.2 - Automated Cadmium Reduction	2.86		*	mg/L	0.02	0.1	07/24/08 18:59	pjb
Nitrite as N, dissolved	M353.2 - Automated Cadmium Reduction		U	*	mg/L	0.01	0.05	07/24/08 18:59	pjb
Residue, Filterable (TDS) @180C	SM2540C	310			mg/L	10	20	07/28/08 9:37	tbd
Sulfate	300.0 - Ion Chromatography	12.6			mg/L	0.5	3	07/30/08 1:07	aml
TDS (calculated)	Calculation	303			mg/L	10	50	08/05/08 0:00	calc
TDS (ratio - measured/calculated)	Calculation	1.02						08/05/08 0:00	calc

Arizona license number: AZ0102

Report Header Explanations

Batch	A distinct set of samples analyzed at a specific time
Found	Value of the QC Type of interest
Limit	Upper limit for RPD, in %.
Lower	Lower Recovery Limit, in % (except for LCSS, mg/Kg)
MDL	Method Detection Limit. Same as Minimum Reporting Limit. Allows for instrument and annual fluctuations.
PCN/SCN	A number assigned to reagents/standards to trace to the manufacturer's certificate of analysis
PQL	Practical Quantitation Limit, typically 5 times the MDL.
QC	True Value of the Control Sample or the amount added to the Spike
Rec	Amount of the true value or spike added recovered, in % (except for LCSS, mg/Kg)
RPD	Relative Percent Difference, calculation used for Duplicate QC Types
Upper	Upper Recovery Limit, in % (except for LCSS, mg/Kg)
Sample	Value of the Sample of interest

QC Sample Types

AS	Analytical Spike (Post Digestion)	*LCSWD*	Laboratory Control Sample - Water Duplicate
ASD	Analytical Spike (Post Digestion) Duplicate	*LFB*	Laboratory Fortified Blank
CCB	Continuing Calibration Blank	*LFM*	Laboratory Fortified Matrix
CCV	Continuing Calivation Verification standard	*LFMD*	Laboratory Fortified Matrix Duplicate
DUP	Sample Duplicate	*LRB*	Laboratory Reagent Blank
ICB	Initial Calibration Blank	*MS*	Matrix Spike
ICV	Initial Calibration Verification standard	*MSD*	Matrix Spike Duplicate
ICSAB	Inter-element Correction Standard - A plus B solutions	*PBS*	Prep Blank - Soil
LCSS	Laboratory Control Sample - Soil	*PBW*	Prep Blank - Water
LCSSD	Laboratory Control Sample - Soil Duplicate	*PQV*	Practical Quantitation Verification standard
LCSW	Laboratory Control Sample - Water	*SDL*	Serial Dilution

QC Sample Type Explanations

Blanks	Verifies that there is no or minimal contamination in the prep method or calibration procedure.
Control Samples	Verifies the accuracy of the method, including the prep procedure.
Duplicates	Verifies the precision of the instrument and/or method.
Spikes/Fortified Matrix	Determines sample matrix interferences, if any.
Standard	Verifies the validity of the calibration.

ACZ Qualifiers (Qual)

B	Analyte concentration detected at a value between MDL and PQL.
H	Analysis exceeded method hold time. pH is a field test with an immediate hold time.
U	Analyte was analyzed for but not detected at the indicated MDL

Method References

(1)	EPA 600/4-83-020. Methods for Chemical Analysis of Water and Wastes, March 1983.
(2)	EPA 600/R-93-100. Methods for the Determination of Inorganic Substances in Environmental Samples, August 1993.
(3)	EPA 600/R-94-111. Methods for the Determination of Metals in Environmental Samples - Supplement I, May 1994.
(5)	EPA SW-846. Test Methods for Evaluating Solid Waste, Third Edition with Update III, December 1996.
(6)	Standard Methods for the Examination of Water and Wastewater, 19th edition, 1995.

Comments

(1)	QC results calculated from raw data. Results may vary slightly if the rounded values are used in the calculations.
(2)	Soil, Sludge, and Plant matrices for Inorganic analyses are reported on a dry weight basis.
(3)	Animal matrices for Inorganic analyses are reported on an "as received" basis.

Hydro Geo Chem, Inc. ACZ Project ID: ***L70696***
Project ID: 8720000

Alkalinity as CaCO3 SM2320B - Titration

ACZ ID	Type	Analyzed	PCN/SCN	QC	Sample	Found	Units	Rec	Lower	Upper	RPD	Limit	Qual
WG248834													
WG248834PBW2	PBW	07/25/08 19:25				U	mg/L		-20	20			
WG248834LCSW5	LCSW	07/25/08 19:38	WC080722-2	820		789.7	mg/L	96.3	90	110			
WG248834PBW3	PBW	07/25/08 21:25				U	mg/L		-20	20			
WG248834LCSW8	LCSW	07/25/08 21:38	WC080722-2	820		793.1	mg/L	96.7	90	110			
L70697-06DUP	DUP	07/26/08 0:02			36	35.5	mg/L				1.4	20	
WG248834PBW4	PBW	07/26/08 0:09				U	mg/L		-20	20			
WG248834LCSW11	LCSW	07/26/08 0:20	WC080722-2	820		791.8	mg/L	96.6	90	110			
WG248834LCSW14	LCSW	07/26/08 3:39	WC080722-2	820		802.7	mg/L	97.9	90	110			

Calcium, dissolved M200.7 ICP

ACZ ID	Type	Analyzed	PCN/SCN	QC	Sample	Found	Units	Rec	Lower	Upper	RPD	Limit	Qual
WG249104													
WG249104ICV	ICV	07/30/08 17:11	II080717-3	100		100.51	mg/L	100.5	95	105			
WG249104ICB	ICB	07/30/08 17:15				U	mg/L		-0.6	0.6			
WG249104LFB	LFB	07/30/08 17:28	II080730-2	67.97008		71.88	mg/L	105.8	85	115			
L70694-06AS	AS	07/30/08 17:37	II080730-2	67.97008	U	70.65	mg/L	103.9	85	115			
L70694-06ASD	ASD	07/30/08 17:40	II080730-2	67.97008	U	70.88	mg/L	104.3	85	115	0.33	20	

Chloride M300.0 - Ion Chromatography

ACZ ID	Type	Analyzed	PCN/SCN	QC	Sample	Found	Units	Rec	Lower	Upper	RPD	Limit	Qual
WG248969													
WG248969ICV	ICV	07/29/08 16:40	WI080521-1	19.98		20.49	mg/L	102.6	90	110			
WG248969ICB	ICB	07/29/08 16:58				U	mg/L		-1.5	1.5			
WG248969LFB	LFB	07/29/08 17:16	WI080702-9	30		27.55	mg/L	91.8	90	110			
L70659-06AS	AS	07/29/08 22:06	WI080702-9	30	19.7	48.38	mg/L	95.6	90	110			
L70659-06DUP	DUP	07/29/08 22:24			19.7	19.71	mg/L				0.1	20	

Fluoride M300.0 - Ion Chromatography

ACZ ID	Type	Analyzed	PCN/SCN	QC	Sample	Found	Units	Rec	Lower	Upper	RPD	Limit	Qual
WG248969													
WG248969ICV	ICV	07/29/08 16:40	WI080521-1	4		3.97	mg/L	99.3	90	110			
WG248969ICB	ICB	07/29/08 16:58				U	mg/L		-0.3	0.3			
L70659-06AS	AS	07/29/08 22:06	WI080702-9	1.5	.4	1.74	mg/L	89.3	90	110			M2
L70659-06DUP	DUP	07/29/08 22:24			.4	.35	mg/L				13.3	20	RA
WG248969LFB	LFB	07/31/08 17:58	WI080702-9	1.5		1.47	mg/L	98	90	110			

Magnesium, dissolved M200.7 ICP

ACZ ID	Type	Analyzed	PCN/SCN	QC	Sample	Found	Units	Rec	Lower	Upper	RPD	Limit	Qual
WG249104													
WG249104ICV	ICV	07/30/08 17:11	II080717-3	100		100.22	mg/L	100.2	95	105			
WG249104ICB	ICB	07/30/08 17:15				U	mg/L		-0.6	0.6			
WG249104LFB	LFB	07/30/08 17:28	II080730-2	49.96908		53.43	mg/L	106.9	85	115			
L70694-06AS	AS	07/30/08 17:37	II080730-2	49.96908	U	52.77	mg/L	105.6	85	115			
L70694-06ASD	ASD	07/30/08 17:40	II080730-2	49.96908	U	52.66	mg/L	105.4	85	115	0.21	20	

Hydro Geo Chem, Inc. ACZ Project ID: ***L70696***
Project ID: 8720000

Nitrate/Nitrite as N, dissolved M353.2 - Automated Cadmium Reduction

ACZ ID	Type	Analyzed	PCN/SCN	QC	Sample	Found	Units	Rec	Lower	Upper	RPD	Limit	Qual
WG248761													
WG248761ICV	ICV	07/24/08 18:39	WI080613-1	2.416		2.449	mg/L	101.4	90	110			
WG248761ICB	ICB	07/24/08 18:40				U	mg/L		-0.06	0.06			
WG248761LFB	LFB	07/24/08 18:45	WI080312-1	2		1.975	mg/L	98.8	90	110			
L70693-01DUP	DUP	07/24/08 18:50			.05	.056	mg/L				11.3	20	RA
L70692-01AS	AS	07/24/08 19:03	WI080312-1	10	4.4	15.2	mg/L	108	90	110			

Nitrite as N, dissolved M353.2 - Automated Cadmium Reduction

ACZ ID	Type	Analyzed	PCN/SCN	QC	Sample	Found	Units	Rec	Lower	Upper	RPD	Limit	Qual
WG248761													
WG248761ICV	ICV	07/24/08 18:39	WI080613-1	.609		.631	mg/L	103.6	90	110			
WG248761ICB	ICB	07/24/08 18:40				U	mg/L		-0.03	0.03			
WG248761LFB	LFB	07/24/08 18:45	WI080312-1	1		.989	mg/L	98.9	90	110			
L70692-01AS	AS	07/24/08 18:48	WI080312-1	1	U	.981	mg/L	98.1	90	110			
L70693-01DUP	DUP	07/24/08 18:50			U	U	mg/L				0	20	RA

Potassium, dissolved M200.7 ICP

ACZ ID	Type	Analyzed	PCN/SCN	QC	Sample	Found	Units	Rec	Lower	Upper	RPD	Limit	Qual
WG249104													
WG249104ICV	ICV	07/30/08 17:11	II080717-3	20		20.52	mg/L	102.6	95	105			
WG249104ICB	ICB	07/30/08 17:15				U	mg/L		-0.9	0.9			
WG249104LFB	LFB	07/30/08 17:28	II080730-2	99.76186		105.56	mg/L	105.8	85	115			
L70694-06AS	AS	07/30/08 17:37	II080730-2	99.76186	U	104.03	mg/L	104.3	85	115			
L70694-06ASD	ASD	07/30/08 17:40	II080730-2	99.76186	U	104.15	mg/L	104.4	85	115	0.12	20	

Residue, Filterable (TDS) @180C SM2540C

ACZ ID	Type	Analyzed	PCN/SCN	QC	Sample	Found	Units	Rec	Lower	Upper	RPD	Limit	Qual
WG248891													
WG248891PBW	PBW	07/28/08 9:25				U	mg/L		-20	20			
WG248891LCSW	LCSW	07/28/08 9:26	PCN30199	260		280	mg/L	107.7	80	120			
L70723-01DUP	DUP	07/28/08 9:43			180	176	mg/L				2.2	20	

Sodium, dissolved M200.7 ICP

ACZ ID	Type	Analyzed	PCN/SCN	QC	Sample	Found	Units	Rec	Lower	Upper	RPD	Limit	Qual
WG249104													
WG249104ICV	ICV	07/30/08 17:11	II080717-3	100		100.31	mg/L	100.3	95	105			
WG249104ICB	ICB	07/30/08 17:15				U	mg/L		-0.9	0.9			
WG249104LFB	LFB	07/30/08 17:28	II080730-2	98.21624		102.84	mg/L	104.7	85	115			
L70694-06AS	AS	07/30/08 17:37	II080730-2	98.21624	U	101.4	mg/L	103.2	85	115			
L70694-06ASD	ASD	07/30/08 17:40	II080730-2	98.21624	U	101.47	mg/L	103.3	85	115	0.07	20	

Hydro Geo Chem, Inc.
Project ID: 8720000

ACZ Project ID: ***L70696***

Sulfate 300.0 - Ion Chromatography

ACZ ID	Type	Analyzed	PCN/SCN	QC	Sample	Found	Units	Rec	Lower	Upper	RPD	Limit	Qual
WG248969													
WG248969ICV	ICV	07/29/08 16:40	WI080521-1	50.1		52.89	mg/L	105.6	90	110			
WG248969ICB	ICB	07/29/08 16:58				U	mg/L		-1.5	1.5			
WG248969LFB	LFB	07/29/08 17:16	WI080702-9	30		29.5	mg/L	98.3	90	110			
L70659-06AS	AS	07/29/08 22:06	WI080702-9	30	17.7	45.45	mg/L	92.5	90	110			
L70659-06DUP	DUP	07/29/08 22:24			17.7	17.69	mg/L				0.1	20	

ACZ Laboratories, Inc.
2773 Downhill Drive Steamboat Springs, CO 80487 (800) 334-5493

Inorganic Extended Qualifier Report

Hydro Geo Chem, Inc.

ACZ Project ID: ***L70696***

ACZ ID	WORKNUM	PARAMETER	METHOD	QUAL	DESCRIPTION
L70696-01	WG248969	Fluoride	M300.0 - Ion Chromatography	M2	Matrix spike recovery was low, the recovery of the associated control sample (LCS or LFB) was acceptable.
			M300.0 - Ion Chromatography	RA	Relative Percent Difference (RPD) was not used for data validation because the sample concentration is too low for accurate evaluation (< 10x MDL).
	WG248761	Nitrate/Nitrite as N, dissolved	M353.2 - Automated Cadmium Reduction	RA	Relative Percent Difference (RPD) was not used for data validation because the sample concentration is too low for accurate evaluation (< 10x MDL).
		Nitrite as N, dissolved	M353.2 - Automated Cadmium Reduction	RA	Relative Percent Difference (RPD) was not used for data validation because the sample concentration is too low for accurate evaluation (< 10x MDL).
L70696-02	WG248969	Fluoride	M300.0 - Ion Chromatography	M2	Matrix spike recovery was low, the recovery of the associated control sample (LCS or LFB) was acceptable.
			M300.0 - Ion Chromatography	RA	Relative Percent Difference (RPD) was not used for data validation because the sample concentration is too low for accurate evaluation (< 10x MDL).
	WG248761	Nitrate/Nitrite as N, dissolved	M353.2 - Automated Cadmium Reduction	RA	Relative Percent Difference (RPD) was not used for data validation because the sample concentration is too low for accurate evaluation (< 10x MDL).
		Nitrite as N, dissolved	M353.2 - Automated Cadmium Reduction	RA	Relative Percent Difference (RPD) was not used for data validation because the sample concentration is too low for accurate evaluation (< 10x MDL).
L70696-03	WG248969	Fluoride	M300.0 - Ion Chromatography	M2	Matrix spike recovery was low, the recovery of the associated control sample (LCS or LFB) was acceptable.
			M300.0 - Ion Chromatography	RA	Relative Percent Difference (RPD) was not used for data validation because the sample concentration is too low for accurate evaluation (< 10x MDL).
	WG248761	Nitrate/Nitrite as N, dissolved	M353.2 - Automated Cadmium Reduction	RA	Relative Percent Difference (RPD) was not used for data validation because the sample concentration is too low for accurate evaluation (< 10x MDL).
		Nitrite as N, dissolved	M353.2 - Automated Cadmium Reduction	RA	Relative Percent Difference (RPD) was not used for data validation because the sample concentration is too low for accurate evaluation (< 10x MDL).
L70696-04	WG248969	Fluoride	M300.0 - Ion Chromatography	M2	Matrix spike recovery was low, the recovery of the associated control sample (LCS or LFB) was acceptable.
			M300.0 - Ion Chromatography	RA	Relative Percent Difference (RPD) was not used for data validation because the sample concentration is too low for accurate evaluation (< 10x MDL).
	WG248761	Nitrate/Nitrite as N, dissolved	M353.2 - Automated Cadmium Reduction	RA	Relative Percent Difference (RPD) was not used for data validation because the sample concentration is too low for accurate evaluation (< 10x MDL).
		Nitrite as N, dissolved	M353.2 - Automated Cadmium Reduction	RA	Relative Percent Difference (RPD) was not used for data validation because the sample concentration is too low for accurate evaluation (< 10x MDL).

Hydro Geo Chem, Inc. ACZ Project ID: ***L70696***

No certification qualifiers associated with this analysis

ACZ Laboratories, Inc.
2773 Downhill Drive Steamboat Springs, CO 80487 (800) 334-5493

Sample Receipt

Hydro Geo Chem, Inc.
8720000

ACZ Project ID: L70696
Date Received: 7/24/2008
Received By:
Date Printed: 7/24/2008

Receipt Verification

	YES	NO	NA
1) Does this project require special handling procedures such as CLP protocol?			X
2) Are the custody seals on the cooler intact?			X
3) Are the custody seals on the sample containers intact?			X
4) Is there a Chain of Custody or other directive shipping papers present?	X		
5) Is the Chain of Custody complete?	X		
6) Is the Chain of Custody in agreement with the samples received?	X		
7) Is there enough sample for all requested analyses?	X		
8) Are all samples within holding times for requested analyses?	X		
9) Were all sample containers received intact?	X		
10) Are the temperature blanks present?			X
11) Are the trip blanks (VOA and/or Cyanide) present?			X
12) Are samples requiring no headspace, headspace free?			X
13) Do the samples that require a Foreign Soils Permit have one?			X

Exceptions: If you answered no to any of the above questions, please describe

N/A

Contact (For any discrepancies, the client must be contacted)

N/A

Shipping Containers

Cooler Id	Temp (°C)	Rad (µR/hr)
NA6520	1.6	15

Client must contact ACZ Project Manager if analysis should not proceed for samples received outside of thermal preservation acceptance criteria.

Notes

ACZ Laboratories, Inc.
2773 Downhill Drive Steamboat Springs, CO 80487 (800) 334-5493

Sample Receipt

Hydro Geo Chem, Inc.
8720000

ACZ Project ID: L70696
Date Received: 7/24/2008
Received By:

Sample Container Preservation

SAMPLE	CLIENT ID	R < 2	G < 2	BK < 2	Y< 2	YG< 2	B< 2	O < 2	T >12	N/A	RAD	ID
L70696-01	EAST		Y									
L70696-02	WALKER		Y									
L70696-03	GALLANT		Y									
L70696-04	SWAN TM08		Y									

Sample Container Preservation Legend

Abbreviation	Description	Container Type	Preservative/Limits
R	Raw/Nitric	RED	pH must be < 2
B	Filtered/Sulfuric	BLUE	pH must be < 2
BK	Filtered/Nitric	BLACK	pH must be < 2
G	Filtered/Nitric	GREEN	pH must be < 2
O	Raw/Sulfuric	ORANGE	pH must be < 2
P	Raw/NaOH	PURPLE	pH must be > 12 *
T	Raw/NaOH Zinc Acetate	TAN	pH must be > 12
Y	Raw/Sulfuric	YELLOW	pH must be < 2
YG	Raw/Sulfuric	YELLOW GLASS	pH must be < 2
N/A	No preservative needed	Not applicable	
RAD	Gamma/Beta dose rate	Not applicable	must be < 250 µR/hr

* pH check performed by analyst prior to sample preparation

Sample IDs Reviewed By: _____

ACZ Laboratories, Inc.

2773 Downhill Drive Steamboat Springs, CO 80487 (800) 334-5493

L706916

CHAIN of CUSTODY

Report to:

Name: Dan Simpson
Company: HydroGeoChem Inc
E-mail: dans@hgcinc.com

Address: 51 W. Wetmore Rd
Tucson AZ 85705
Telephone: 520-293-1500 x133

Copy of Report to:

Name: Jim Norris
Company: HydroGeoChem, Inc

E-mail: jimn@hgcinc.com
Telephone: 520-293-1500 x112

Invoice to:

Name: Jim Norris
Company: HGC Inc
E-mail: jimn@hgcinc.com

Address: 51 West Wetmore
Tucson AZ 85705
Telephone: (520) 293-1500 x112

If sample(s) received past holding time (HT), or if insufficient HT remains to complete analysis before expiration, shall ACZ proceed with requested short HT analyses? YES [X] NO [ ]

If "NO" then ACZ will contact client for further instruction. If neither "YES" nor "NO" is indicated, ACZ will proceed with the requested analyses, even if HT is expired, and data will be qualified.

PROJECT INFORMATION

Quote #: FMCQB-GW
Project/PO #: 8720000
Reporting state for compliance testing: AZ
Sampler's Name: John Villinski
Are any samples NRC licensable material? NO

ANALYSES REQUESTED *(attach list or use quote number)*

SAMPLE IDENTIFICATION	DATE:TIME	Matrix	# of Containers	FMCQB-GW							
East ~~7720~~ V	7/23/08 8:48a	GW	3	X							
Walker ~~3930~~ V	7/23/08 9:38a	GW	3	X							
Gallant ~~5270~~ V	7/23/08 10:50a	GW	3	X							
SWAN TMW	7/23/08 14:37p	GW	3	X							

Matrix: SW (Surface Water) · GW (Ground Water) · WW (Waste Water) · DW (Drinking Water) · SL (Sludge) · SO (Soil) · OL (Oil) · Other

REMARKS/ SAMPLE DISCLOSURES

PAGE of

Please refer to ACZ's terms & conditions located on the reverse side of this COC.

RELINQUISHED BY:	DATE:TIME	RECEIVED BY:	DATE:TIME
	7-23-08 13:30		7.24.08 10:22

ACZ Laboratories, Inc.
2773 Downhill Drive Steamboat Springs, CO 80487 (800) 334-5493

Analytical Report

August 05, 2008

Report to:
Dan Simpson
Hydro Geo Chem, Inc.
51 West Wetmore Road Suite 101
Tuscon, AZ 85705

Bill to:
Accounts Payable
Hydro Geo Chem, Inc.
P. O. Box 97220
Phoenix, AZ 85060

cc: Jim Norris

Project ID: 8720000
ACZ Project ID: L70659

Dan Simpson:

Enclosed are the analytical results for sample(s) submitted to ACZ Laboratories, Inc. (ACZ) on July 23, 2008. This project has been assigned to ACZ's project number, L70659. Please reference this number in all future inquiries.

All analyses were performed according to ACZ's Quality Assurance Plan, version 12.0. The enclosed results relate only to the samples received under L70659. Each section of this report has been reviewed and approved by the appropriate Laboratory Supervisor, or a qualified substitute.

Except as noted, the test results for the methods and parameters listed on ACZ's current NELAC certificate letter (#ACZ) meet all requirements of NELAC.

This report shall be used or copied only in its entirety. ACZ is not responsible for the consequences arising from the use of a partial report.

All samples and sub-samples associated with this project will be disposed of after September 05, 2008. If the samples are determined to be hazardous, additional charges apply for disposal (typically less than $10/sample). If you would like the samples to be held longer than ACZ's stated policy or to be returned, please contact your Project Manager or Customer Service Representative for further details and associated costs. ACZ retains analytical reports for five years.

If you have any questions or other needs, please contact your Project Manager.

S. Habermehl

Scott Habermehl has reviewed
and approved this report.

ACZ Laboratories, Inc.
2773 Downhill Drive Steamboat Springs, CO 80487 (800) 334-5493

Inorganic Analytical Results

Hydro Geo Chem, Inc.
Project ID: 8720000
Sample ID: BANKS 986

ACZ Sample ID: ***L70659-01***
Date Sampled: *07/21/08 12:05*
Date Received: *07/23/08*
Sample Matrix: *Ground Water*

Wet Chemistry

Parameter	EPA Method	Result	Qual	XQ	Units	MDL	PQL	Date	Analyst
Sulfate	300.0 - Ion Chromatography	82.2			mg/L	0.5	3	07/29/08 19:41	aml

Arizona license number: AZ0102

ACZ Laboratories, Inc.
2773 Downhill Drive Steamboat Springs, CO 80487 (800) 334-5493

Inorganic Analytical Results

Hydro Geo Chem, Inc.
Project ID: 8720000
Sample ID: PANAGAKOS

ACZ Sample ID: ***L70659-02***
Date Sampled: *07/21/08 15:55*
Date Received: *07/23/08*
Sample Matrix: *Ground Water*

Wet Chemistry

Parameter	EPA Method	Result	Qual	XQ	Units	MDL	PQL	Date	Analyst
Sulfate	300.0 - Ion Chromatography	444			mg/L	5	30	07/31/08 18:16	aml

Arizona license number: AZ0102

ACZ Laboratories, Inc.
2773 Downhill Drive Steamboat Springs, CO 80487 (800) 334-5493

Inorganic Analytical Results

Hydro Geo Chem, Inc.
Project ID: 8720000
Sample ID: EPPELE 641

ACZ Sample ID: ***L70659-03***
Date Sampled: *07/21/08 16:15*
Date Received: *07/23/08*
Sample Matrix: *Ground Water*

Wet Chemistry

Parameter	EPA Method	Result	Qual	XQ	Units	MDL	PQL	Date	Analyst
Sulfate	300.0 - Ion Chromatography	19.0			mg/L	0.5	3	07/29/08 20:53	aml

Arizona license number: AZ0102

ACZ Laboratories, Inc.
2773 Downhill Drive Steamboat Springs, CO 80487 (800) 334-5493

Inorganic Analytical Results

Hydro Geo Chem, Inc.
Project ID: 8720000
Sample ID: POWER

ACZ Sample ID: ***L70659-04***
Date Sampled: *07/22/08 10:35*
Date Received: *07/23/08*
Sample Matrix: *Ground Water*

Metals Analysis

Parameter	EPA Method	Result	Qual	XQ	Units	MDL	PQL	Date	Analyst
Calcium, dissolved	M200.7 ICP	124			mg/L	0.2	1	07/29/08 19:14	aeh
Magnesium, dissolved	M200.7 ICP	11.0			mg/L	0.2	1	07/29/08 19:14	aeh
Potassium, dissolved	M200.7 ICP	3.8		*	mg/L	0.3	2	07/29/08 19:14	aeh
Sodium, dissolved	M200.7 ICP	13.6		*	mg/L	0.3	2	07/29/08 19:14	aeh

Wet Chemistry

Parameter	EPA Method	Result	Qual	XQ	Units	MDL	PQL	Date	Analyst
Alkalinity as CaCO3	SM2320B - Titration								
Bicarbonate as CaCO3		222			mg/L	2	20	07/25/08 0:00	tbd
Carbonate as CaCO3		29			mg/L	2	20	07/25/08 0:00	tbd
Hydroxide as CaCO3			U		mg/L	2	20	07/25/08 0:00	tbd
Total Alkalinity		251		*	mg/L	2	20	07/25/08 0:00	tbd
Cation-Anion Balance	Calculation								
Cation-Anion Balance		-2.5			%			08/05/08 0:00	calc
Sum of Anions		8.2			meq/L	0.1	0.5	08/05/08 0:00	calc
Sum of Cations		7.8			meq/L	0.1	0.5	08/05/08 0:00	calc
Chloride	M300.0 - Ion Chromatography	37.8			mg/L	0.5	3	07/29/08 21:11	aml
Fluoride	M300.0 - Ion Chromatography		U	*	mg/L	0.1	0.5	07/29/08 21:11	aml
Nitrate as N, dissolved	Calculation: NO3NO2 minus NO2	24.1			mg/L	0.4	2	08/05/08 0:00	calc
Nitrate/Nitrite as N, dissolved	M353.2 - Automated Cadmium Reduction	24.1		*	mg/L	0.4	2	07/23/08 20:43	pjb
Nitrite as N, dissolved	M353.2 - Automated Cadmium Reduction		U	*	mg/L	0.01	0.05	07/23/08 20:12	pjb
Residue, Filterable (TDS) @180C	SM2540C	550			mg/L	10	20	07/25/08 16:02	gkj
Sulfate	300.0 - Ion Chromatography	20.2			mg/L	0.5	3	07/29/08 21:11	aml
TDS (calculated)	Calculation	479			mg/L	10	50	08/05/08 0:00	calc
TDS (ratio - measured/calculated)	Calculation	1.15						08/05/08 0:00	calc

Arizona license number: AZ0102

ACZ Laboratories, Inc.
2773 Downhill Drive Steamboat Springs, CO 80487 (800) 334-5493

Inorganic Analytical Results

Hydro Geo Chem, Inc.
Project ID: 8720000
Sample ID: PALMER 819

ACZ Sample ID: ***L70659-05***
Date Sampled: *07/22/08 12:35*
Date Received: *07/23/08*
Sample Matrix: *Ground Water*

Metals Analysis

Parameter	EPA Method	Result	Qual	XQ	Units	MDL	PQL	Date	Analyst
Calcium, dissolved	M200.7 ICP	30.0			mg/L	0.2	1	07/29/08 19:17	aeh
Magnesium, dissolved	M200.7 ICP	25.4			mg/L	0.2	1	07/29/08 19:17	aeh
Potassium, dissolved	M200.7 ICP	5.1		*	mg/L	0.3	2	07/29/08 19:17	aeh
Sodium, dissolved	M200.7 ICP	47.9		*	mg/L	0.3	2	07/29/08 19:17	aeh

Wet Chemistry

Parameter	EPA Method	Result	Qual	XQ	Units	MDL	PQL	Date	Analyst
Alkalinity as CaCO3	SM2320B - Titration								
Bicarbonate as CaCO3		226			mg/L	2	20	07/25/08 0:00	tbd
Carbonate as CaCO3		39			mg/L	2	20	07/25/08 0:00	tbd
Hydroxide as CaCO3			U		mg/L	2	20	07/25/08 0:00	tbd
Total Alkalinity		265		*	mg/L	2	20	07/25/08 0:00	tbd
Cation-Anion Balance	Calculation								
Cation-Anion Balance		-2.5			%			08/05/08 0:00	calc
Sum of Anions		6.1			meq/L	0.1	0.5	08/05/08 0:00	calc
Sum of Cations		5.8			meq/L	0.1	0.5	08/05/08 0:00	calc
Chloride	M300.0 - Ion Chromatography	11.3			mg/L	0.5	3	07/29/08 21:29	aml
Fluoride	M300.0 - Ion Chromatography	0.4	B	*	mg/L	0.1	0.5	07/29/08 21:29	aml
Nitrate as N, dissolved	Calculation: NO3NO2 minus NO2	2.34			mg/L	0.02	0.1	08/05/08 0:00	calc
Nitrate/Nitrite as N, dissolved	M353.2 - Automated Cadmium Reduction	2.34		*	mg/L	0.02	0.1	07/23/08 20:13	pjb
Nitrite as N, dissolved	M353.2 - Automated Cadmium Reduction		U	*	mg/L	0.01	0.05	07/23/08 20:13	pjb
Residue, Filterable (TDS) @180C	SM2540C	300			mg/L	10	20	07/25/08 16:03	gkj
Sulfate	300.0 - Ion Chromatography	16.2			mg/L	0.5	3	07/29/08 21:29	aml
TDS (calculated)	Calculation	321			mg/L	10	50	08/05/08 0:00	calc
TDS (ratio - measured/calculated)	Calculation	0.93						08/05/08 0:00	calc

Arizona license number: AZ0102

ACZ Laboratories, Inc.
2773 Downhill Drive Steamboat Springs, CO 80487 (800) 334-5493

Inorganic Analytical Results

Hydro Geo Chem, Inc.
Project ID: 8720000
Sample ID: OSBORN

ACZ Sample ID: ***L70659-06***
Date Sampled: *07/22/08 13:42*
Date Received: *07/23/08*
Sample Matrix: *Ground Water*

Metals Analysis

Parameter	EPA Method	Result	Qual	XQ	Units	MDL	PQL	Date	Analyst
Calcium, dissolved	M200.7 ICP	80.3			mg/L	0.2	1	07/29/08 19:21	aeh
Magnesium, dissolved	M200.7 ICP	15.0			mg/L	0.2	1	07/29/08 19:21	aeh
Potassium, dissolved	M200.7 ICP	4.2		*	mg/L	0.3	2	07/29/08 19:21	aeh
Sodium, dissolved	M200.7 ICP	24.7		*	mg/L	0.3	2	07/29/08 19:21	aeh

Wet Chemistry

Parameter	EPA Method	Result	Qual	XQ	Units	MDL	PQL	Date	Analyst
Alkalinity as CaCO3	SM2320B - Titration								
Bicarbonate as CaCO3		252			mg/L	2	20	07/25/08 0:00	tbd
Carbonate as CaCO3		29			mg/L	2	20	07/25/08 0:00	tbd
Hydroxide as CaCO3			U		mg/L	2	20	07/25/08 0:00	tbd
Total Alkalinity		281		*	mg/L	2	20	07/25/08 0:00	tbd
Cation-Anion Balance	Calculation								
Cation-Anion Balance		-3.0			%			08/05/08 0:00	calc
Sum of Anions		6.8			meq/L	0.1	0.5	08/05/08 0:00	calc
Sum of Cations		6.4			meq/L	0.1	0.5	08/05/08 0:00	calc
Chloride	M300.0 - Ion Chromatography	19.7			mg/L	0.5	3	07/29/08 21:48	aml
Fluoride	M300.0 - Ion Chromatography	0.4	B	*	mg/L	0.1	0.5	07/29/08 21:48	aml
Nitrate as N, dissolved	Calculation: NO3NO2 minus NO2	4.38			mg/L	0.06	0.3	08/05/08 0:00	calc
Nitrate/Nitrite as N, dissolved	M353.2 - Automated Cadmium Reduction	4.38		*	mg/L	0.06	0.3	07/23/08 20:44	pjb
Nitrite as N, dissolved	M353.2 - Automated Cadmium Reduction		U	*	mg/L	0.01	0.05	07/23/08 20:14	pjb
Residue, Filterable (TDS) @180C	SM2540C	350			mg/L	10	20	07/25/08 16:05	gkj
Sulfate	300.0 - Ion Chromatography	17.7			mg/L	0.5	3	07/29/08 21:48	aml
TDS (calculated)	Calculation	362			mg/L	10	50	08/05/08 0:00	calc
TDS (ratio - measured/calculated)	Calculation	0.97						08/05/08 0:00	calc

Arizona license number: AZ0102

ACZ Laboratories, Inc.
2773 Downhill Drive Steamboat Springs, CO 80487 (800) 334-5493

Inorganic Analytical Results

Hydro Geo Chem, Inc.
Project ID: 8720000
Sample ID: DUP072208

ACZ Sample ID: ***L70659-07***
Date Sampled: *07/22/08 00:00*
Date Received: *07/23/08*
Sample Matrix: *Ground Water*

Metals Analysis

Parameter	EPA Method	Result	Qual	XQ	Units	MDL	PQL	Date	Analyst
Calcium, dissolved	M200.7 ICP	80.9			mg/L	0.2	1	07/29/08 19:25	aeh
Magnesium, dissolved	M200.7 ICP	15.1			mg/L	0.2	1	07/29/08 19:25	aeh
Potassium, dissolved	M200.7 ICP	4.2			mg/L	0.3	2	07/29/08 19:25	aeh
Sodium, dissolved	M200.7 ICP	25.0			mg/L	0.3	2	07/29/08 19:25	aeh

Wet Chemistry

Parameter	EPA Method	Result	Qual	XQ	Units	MDL	PQL	Date	Analyst
Alkalinity as CaCO3	SM2320B - Titration								
Bicarbonate as CaCO3		250			mg/L	2	20	07/25/08 0:00	tbd
Carbonate as CaCO3		31			mg/L	2	20	07/25/08 0:00	tbd
Hydroxide as CaCO3			U		mg/L	2	20	07/25/08 0:00	tbd
Total Alkalinity		281		*	mg/L	2	20	07/25/08 0:00	tbd
Cation-Anion Balance	Calculation								
Cation-Anion Balance		-3.0			%			08/05/08 0:00	calc
Sum of Anions		6.8			meq/L	0.1	0.5	08/05/08 0:00	calc
Sum of Cations		6.4			meq/L	0.1	0.5	08/05/08 0:00	calc
Chloride	M300.0 - Ion Chromatography	19.6			mg/L	0.5	3	07/29/08 22:42	aml
Fluoride	M300.0 - Ion Chromatography	0.3	B	*	mg/L	0.1	0.5	07/29/08 22:42	aml
Nitrate as N, dissolved	Calculation: NO3NO2 minus NO2	4.65			mg/L	0.06	0.3	08/05/08 0:00	calc
Nitrate/Nitrite as N, dissolved	M353.2 - Automated Cadmium Reduction	4.65		*	mg/L	0.06	0.3	07/23/08 20:46	pjb
Nitrite as N, dissolved	M353.2 - Automated Cadmium Reduction		U	*	mg/L	0.01	0.05	07/23/08 20:16	pjb
Residue, Filterable (TDS) @180C	SM2540C	350			mg/L	10	20	07/25/08 16:06	gkj
Sulfate	300.0 - Ion Chromatography	17.5			mg/L	0.5	3	07/29/08 22:42	aml
TDS (calculated)	Calculation	364			mg/L	10	50	08/05/08 0:00	calc
TDS (ratio - measured/calculated)	Calculation	0.96						08/05/08 0:00	calc

Arizona license number: AZ0102

ACZ Laboratories, Inc.
2773 Downhill Drive Steamboat Springs, CO 80487 (800) 334-5493

Inorganic Analytical Results

Hydro Geo Chem, Inc.
Project ID: 8720000
Sample ID: EQB-72208

ACZ Sample ID: ***L70659-08***
Date Sampled: *07/22/08 00:00*
Date Received: *07/23/08*
Sample Matrix: *Ground Water*

Metals Analysis

Parameter	EPA Method	Result	Qual	XQ	Units	MDL	PQL	Date	Analyst
Calcium, dissolved	M200.7 ICP	0.2	B		mg/L	0.2	1	07/29/08 19:35	aeh
Magnesium, dissolved	M200.7 ICP		U		mg/L	0.2	1	07/29/08 19:35	aeh
Potassium, dissolved	M200.7 ICP		U		mg/L	0.3	2	07/29/08 19:35	aeh
Sodium, dissolved	M200.7 ICP		U		mg/L	0.3	2	07/29/08 19:35	aeh

Wet Chemistry

Parameter	EPA Method	Result	Qual	XQ	Units	MDL	PQL	Date	Analyst
Alkalinity as CaCO3	SM2320B - Titration								
Bicarbonate as CaCO3		3	B		mg/L	2	20	07/25/08 0:00	tbd
Carbonate as CaCO3			U		mg/L	2	20	07/25/08 0:00	tbd
Hydroxide as CaCO3			U		mg/L	2	20	07/25/08 0:00	tbd
Total Alkalinity		3	B	*	mg/L	2	20	07/25/08 0:00	tbd
Cation-Anion Balance	Calculation								
Cation-Anion Balance		n/a			%			08/05/08 0:00	calc
Sum of Anions		0.1	B		meq/L	0.1	0.5	08/05/08 0:00	calc
Sum of Cations			U		meq/L	0.1	0.5	08/05/08 0:00	calc
Chloride	M300.0 - Ion Chromatography		U		mg/L	0.5	3	07/29/08 23:00	aml
Fluoride	M300.0 - Ion Chromatography		U	*	mg/L	0.1	0.5	07/29/08 23:00	aml
Nitrate as N, dissolved	Calculation: NO3NO2 minus NO2	0.45			mg/L	0.02	0.1	08/05/08 0:00	calc
Nitrate/Nitrite as N, dissolved	M353.2 - Automated Cadmium Reduction	0.45		*	mg/L	0.02	0.1	07/23/08 20:17	pjb
Nitrite as N, dissolved	M353.2 - Automated Cadmium Reduction		U		mg/L	0.01	0.05	07/23/08 20:17	pjb
Residue, Filterable (TDS) @180C	SM2540C		U		mg/L	10	20	07/25/08 16:07	gkj
Sulfate	300.0 - Ion Chromatography	0.5	B		mg/L	0.5	3	07/29/08 23:00	aml
TDS (calculated)	Calculation		U		mg/L	10	50	08/05/08 0:00	calc
TDS (ratio - measured/calculated)	Calculation	n/a						08/05/08 0:00	calc

Arizona license number: AZ0102

ACZ Laboratories, Inc.
2773 Downhill Drive Steamboat Springs, CO 80487 (800) 334-5493

Inorganic Analytical Results

Hydro Geo Chem, Inc.
Project ID: 8720000
Sample ID: FB072208

ACZ Sample ID: ***L70659-09***
Date Sampled: *07/22/08 00:00*
Date Received: *07/23/08*
Sample Matrix: *Ground Water*

Metals Analysis

Parameter	EPA Method	Result	Qual	XQ	Units	MDL	PQL	Date	Analyst
Calcium, dissolved	M200.7 ICP		U		mg/L	0.2	1	07/29/08 19:46	aeh
Magnesium, dissolved	M200.7 ICP		U		mg/L	0.2	1	07/29/08 19:46	aeh
Potassium, dissolved	M200.7 ICP		U		mg/L	0.3	2	07/29/08 19:46	aeh
Sodium, dissolved	M200.7 ICP		U		mg/L	0.3	2	07/29/08 19:46	aeh

Wet Chemistry

Parameter	EPA Method	Result	Qual	XQ	Units	MDL	PQL	Date	Analyst
Alkalinity as CaCO3	SM2320B - Titration								
Bicarbonate as CaCO3		5	B		mg/L	2	20	07/25/08 0:00	tbd
Carbonate as CaCO3			U		mg/L	2	20	07/25/08 0:00	tbd
Hydroxide as CaCO3			U		mg/L	2	20	07/25/08 0:00	tbd
Total Alkalinity		5	B	*	mg/L	2	20	07/25/08 0:00	tbd
Cation-Anion Balance	Calculation								
Cation-Anion Balance		n/a			%			08/05/08 0:00	calc
Sum of Anions		0.1	B		meq/L	0.1	0.5	08/05/08 0:00	calc
Sum of Cations			U		meq/L	0.1	0.5	08/05/08 0:00	calc
Chloride	M300.0 - Ion Chromatography		U		mg/L	0.5	3	07/29/08 23:18	aml
Fluoride	M300.0 - Ion Chromatography		U	*	mg/L	0.1	0.5	07/29/08 23:18	aml
Nitrate as N, dissolved	Calculation: NO3NO2 minus NO2		U		mg/L	0.02	0.1	08/05/08 0:00	calc
Nitrate/Nitrite as N, dissolved	M353.2 - Automated Cadmium Reduction		U	*	mg/L	0.02	0.1	07/23/08 20:19	pjb
Nitrite as N, dissolved	M353.2 - Automated Cadmium Reduction		U	*	mg/L	0.01	0.05	07/23/08 20:19	pjb
Residue, Filterable (TDS) @180C	SM2540C		U		mg/L	10	20	07/25/08 16:09	gkj
Sulfate	300.0 - Ion Chromatography		U		mg/L	0.5	3	07/29/08 23:18	aml
TDS (calculated)	Calculation		U		mg/L	10	50	08/05/08 0:00	calc
TDS (ratio - measured/calculated)	Calculation	n/a						08/05/08 0:00	calc

Arizona license number: AZ0102

Report Header Explanations

Batch	A distinct set of samples analyzed at a specific time
Found	Value of the QC Type of interest
Limit	Upper limit for RPD, in %.
Lower	Lower Recovery Limit, in % (except for LCSS, mg/Kg)
MDL	Method Detection Limit. Same as Minimum Reporting Limit. Allows for instrument and annual fluctuations.
PCN/SCN	A number assigned to reagents/standards to trace to the manufacturer's certificate of analysis
PQL	Practical Quantitation Limit, typically 5 times the MDL.
QC	True Value of the Control Sample or the amount added to the Spike
Rec	Amount of the true value or spike added recovered, in % (except for LCSS, mg/Kg)
RPD	Relative Percent Difference, calculation used for Duplicate QC Types
Upper	Upper Recovery Limit, in % (except for LCSS, mg/Kg)
Sample	Value of the Sample of interest

QC Sample Types

AS	Analytical Spike (Post Digestion)	*LCSWD*	Laboratory Control Sample - Water Duplicate
ASD	Analytical Spike (Post Digestion) Duplicate	*LFB*	Laboratory Fortified Blank
CCB	Continuing Calibration Blank	*LFM*	Laboratory Fortified Matrix
CCV	Continuing Calivation Verification standard	*LFMD*	Laboratory Fortified Matrix Duplicate
DUP	Sample Duplicate	*LRB*	Laboratory Reagent Blank
ICB	Initial Calibration Blank	*MS*	Matrix Spike
ICV	Initial Calibration Verification standard	*MSD*	Matrix Spike Duplicate
ICSAB	Inter-element Correction Standard - A plus B solutions	*PBS*	Prep Blank - Soil
LCSS	Laboratory Control Sample - Soil	*PBW*	Prep Blank - Water
LCSSD	Laboratory Control Sample - Soil Duplicate	*PQV*	Practical Quantitation Verification standard
LCSW	Laboratory Control Sample - Water	*SDL*	Serial Dilution

QC Sample Type Explanations

Blanks	Verifies that there is no or minimal contamination in the prep method or calibration procedure.
Control Samples	Verifies the accuracy of the method, including the prep procedure.
Duplicates	Verifies the precision of the instrument and/or method.
Spikes/Fortified Matrix	Determines sample matrix interferences, if any.
Standard	Verifies the validity of the calibration.

ACZ Qualifiers (Qual)

B	Analyte concentration detected at a value between MDL and PQL.
H	Analysis exceeded method hold time. pH is a field test with an immediate hold time.
U	Analyte was analyzed for but not detected at the indicated MDL

Method References

(1)	EPA 600/4-83-020. Methods for Chemical Analysis of Water and Wastes, March 1983.
(2)	EPA 600/R-93-100. Methods for the Determination of Inorganic Substances in Environmental Samples, August 1993.
(3)	EPA 600/R-94-111. Methods for the Determination of Metals in Environmental Samples - Supplement I, May 1994.
(5)	EPA SW-846. Test Methods for Evaluating Solid Waste, Third Edition with Update III, December 1996.
(6)	Standard Methods for the Examination of Water and Wastewater, 19th edition, 1995.

Comments

(1)	QC results calculated from raw data. Results may vary slightly if the rounded values are used in the calculations.
(2)	Soil, Sludge, and Plant matrices for Inorganic analyses are reported on a dry weight basis.
(3)	Animal matrices for Inorganic analyses are reported on an "as received" basis.

Hydro Geo Chem, Inc. ACZ Project ID: ***L70659***

Project ID: 8720000

Alkalinity as CaCO3 SM2320B - Titration

ACZ ID	Type	Analyzed	PCN/SCN	QC	Sample	Found	Units	Rec	Lower	Upper	RPD	Limit	Qual
WG248727													
WG248727PBW2	PBW	07/24/08 18:27				2.9	mg/L		-20	20			
WG248727LCSW5	LCSW	07/24/08 18:40	WC080722-2	820		828.5	mg/L	101	90	110			
WG248727PBW3	PBW	07/24/08 21:35				2.3	mg/L		-20	20			
WG248727LCSW8	LCSW	07/24/08 21:48	WC080722-2	820		827	mg/L	100.9	90	110			
L70659-09DUP	DUP	07/25/08 0:44			5	U	mg/L				200	20	RA
WG248727PBW4	PBW	07/25/08 0:50				2.5	mg/L		-20	20			
WG248727LCSW11	LCSW	07/25/08 1:03	WC080722-2	820		822.5	mg/L	100.3	90	110			
WG248727LCSW14	LCSW	07/25/08 4:16	WC080722-2	820		829.4	mg/L	101.1	90	110			

Calcium, dissolved M200.7 ICP

ACZ ID	Type	Analyzed	PCN/SCN	QC	Sample	Found	Units	Rec	Lower	Upper	RPD	Limit	Qual
WG248991													
WG248991ICV	ICV	07/29/08 18:12	II080717-3	100		96.63	mg/L	96.6	95	105			
WG248991ICB	ICB	07/29/08 18:16				U	mg/L		-0.6	0.6			
WG248991LFB	LFB	07/29/08 18:30	II080724-3	67.97008		62.32	mg/L	91.7	85	115			
L70658-01AS	AS	07/29/08 18:37	II080724-3	67.97008	7.2	83.62	mg/L	112.4	85	115			
L70658-01ASD	ASD	07/29/08 18:41	II080724-3	67.97008	7.2	81.41	mg/L	109.2	85	115	2.68	20	
L70659-07AS	AS	07/29/08 19:28	II080724-3	67.97008	80.9	147.86	mg/L	98.5	85	115			
L70659-07ASD	ASD	07/29/08 19:32	II080724-3	67.97008	80.9	147.51	mg/L	98	85	115	0.24	20	

Chloride M300.0 - Ion Chromatography

ACZ ID	Type	Analyzed	PCN/SCN	QC	Sample	Found	Units	Rec	Lower	Upper	RPD	Limit	Qual
WG248969													
WG248969ICV	ICV	07/29/08 16:40	WI080521-1	19.98		20.49	mg/L	102.6	90	110			
WG248969ICB	ICB	07/29/08 16:58				U	mg/L		-1.5	1.5			
WG248969LFB	LFB	07/29/08 17:16	WI080702-9	30		27.55	mg/L	91.8	90	110			
L70472-01AS	AS	07/29/08 17:52	WI080702-9	30	17.1	45.4	mg/L	94.3	90	110			
L70472-01DUP	DUP	07/29/08 18:10			17.1	17.16	mg/L				0.4	20	
L70659-06AS	AS	07/29/08 22:06	WI080702-9	30	19.7	48.38	mg/L	95.6	90	110			
L70659-06DUP	DUP	07/29/08 22:24			19.7	19.71	mg/L				0.1	20	

Fluoride M300.0 - Ion Chromatography

ACZ ID	Type	Analyzed	PCN/SCN	QC	Sample	Found	Units	Rec	Lower	Upper	RPD	Limit	Qual
WG248969													
WG248969ICV	ICV	07/29/08 16:40	WI080521-1	4		3.97	mg/L	99.3	90	110			
WG248969ICB	ICB	07/29/08 16:58				U	mg/L		-0.3	0.3			
L70472-01AS	AS	07/29/08 17:52	WI080702-9	1.5	.2	1.62	mg/L	94.7	90	110			
L70472-01DUP	DUP	07/29/08 18:10			.2	.24	mg/L				18.2	20	RA
L70659-06AS	AS	07/29/08 22:06	WI080702-9	1.5	.4	1.74	mg/L	89.3	90	110			M2
L70659-06DUP	DUP	07/29/08 22:24			.4	.35	mg/L				13.3	20	RA
WG248969LFB	LFB	07/31/08 17:58	WI080702-9	1.5		1.47	mg/L	98	90	110			

Hydro Geo Chem, Inc. ACZ Project ID: ***L70659***
Project ID: 8720000

Magnesium, dissolved M200.7 ICP

ACZ ID	Type	Analyzed	PCN/SCN	QC	Sample	Found	Units	Rec	Lower	Upper	RPD	Limit	Qual
WG248991													
WG248991ICV	ICV	07/29/08 18:12	II080717-3	100		98.44	mg/L	98.4	95	105			
WG248991ICB	ICB	07/29/08 18:16				U	mg/L		-0.6	0.6			
WG248991LFB	LFB	07/29/08 18:30	II080724-3	49.96908		46.48	mg/L	93	85	115			
L70658-01AS	AS	07/29/08 18:37	II080724-3	49.96908	1.3	57.93	mg/L	113.3	85	115			
L70658-01ASD	ASD	07/29/08 18:41	II080724-3	49.96908	1.3	56.86	mg/L	111.2	85	115	1.86	20	
L70659-07AS	AS	07/29/08 19:28	II080724-3	49.96908	15.1	67.99	mg/L	105.8	85	115			
L70659-07ASD	ASD	07/29/08 19:32	II080724-3	49.96908	15.1	68.29	mg/L	106.4	85	115	0.44	20	

Nitrate/Nitrite as N, dissolved M353.2 - Automated Cadmium Reduction

ACZ ID	Type	Analyzed	PCN/SCN	QC	Sample	Found	Units	Rec	Lower	Upper	RPD	Limit	Qual
WG248685													
WG248685ICV	ICV	07/23/08 19:51	WI080613-1	2.416		2.414	mg/L	99.9	90	110			
WG248685ICB	ICB	07/23/08 19:52				U	mg/L		-0.06	0.06			
WG248685LFB	LFB	07/23/08 19:57	WI080312-1	2		1.954	mg/L	97.7	90	110			
L70645-01DUP	DUP	07/23/08 20:02			.15	.152	mg/L				1.3	20	RA
L70659-08AS	AS	07/23/08 20:18	WI080312-1	2	.45	1.959	mg/L	75.5	90	110			M2
L70659-09DUP	DUP	07/23/08 20:21			U	.026	mg/L				200	20	RA
L70644-01AS	AS	07/23/08 20:36	WI080312-1	10	5.1	15.41	mg/L	103.1	90	110			

Nitrite as N, dissolved M353.2 - Automated Cadmium Reduction

ACZ ID	Type	Analyzed	PCN/SCN	QC	Sample	Found	Units	Rec	Lower	Upper	RPD	Limit	Qual
WG248685													
WG248685ICV	ICV	07/23/08 19:51	WI080613-1	.609		.56	mg/L	92	90	110			
WG248685ICB	ICB	07/23/08 19:52				U	mg/L		-0.03	0.03			
WG248685LFB	LFB	07/23/08 19:57	WI080312-1	1		.977	mg/L	97.7	90	110			
L70644-01AS	AS	07/23/08 20:00	WI080312-1	1	.19	1.151	mg/L	96.1	90	110			
L70645-01DUP	DUP	07/23/08 20:02			U	U	mg/L				0	20	RA
L70659-08AS	AS	07/23/08 20:18	WI080312-1	1	U	.938	mg/L	93.8	90	110			
L70659-09DUP	DUP	07/23/08 20:21			U	U	mg/L				0	20	RA

Potassium, dissolved M200.7 ICP

ACZ ID	Type	Analyzed	PCN/SCN	QC	Sample	Found	Units	Rec	Lower	Upper	RPD	Limit	Qual
WG248991													
WG248991ICV	ICV	07/29/08 18:12	II080717-3	20		20.43	mg/L	102.2	95	105			
WG248991ICB	ICB	07/29/08 18:16				U	mg/L		-0.9	0.9			
WG248991LFB	LFB	07/29/08 18:30	II080724-3	99.76186		94.9	mg/L	95.1	85	115			
L70658-01AS	AS	07/29/08 18:37	II080724-3	99.76186	.7	116.77	mg/L	116.3	85	115			MA
L70658-01ASD	ASD	07/29/08 18:41	II080724-3	99.76186	.7	115.03	mg/L	114.6	85	115	1.5	20	
L70659-07AS	AS	07/29/08 19:28	II080724-3	99.76186	4.2	115.37	mg/L	111.4	85	115			
L70659-07ASD	ASD	07/29/08 19:32	II080724-3	99.76186	4.2	116.22	mg/L	112.3	85	115	0.73	20	

Residue, Filterable (TDS) @180C SM2540C

ACZ ID	Type	Analyzed	PCN/SCN	QC	Sample	Found	Units	Rec	Lower	Upper	RPD	Limit	Qual
WG248837													
WG248837PBW	PBW	07/25/08 16:00				U	mg/L		-20	20			
WG248837LCSW	LCSW	07/25/08 16:01	PCN30199	260		268	mg/L	103.1	80	120			
L70689-01DUP	DUP	07/25/08 16:15			4550	4562	mg/L				0.3	20	

Hydro Geo Chem, Inc. ACZ Project ID: ***L70659***

Project ID: 8720000

Sodium, dissolved M200.7 ICP

ACZ ID	Type	Analyzed	PCN/SCN	QC	Sample	Found	Units	Rec	Lower	Upper	RPD	Limit	Qual
WG248991													
WG248991ICV	ICV	07/29/08 18:12	II080717-3	100		101.61	mg/L	101.6	95	105			
WG248991ICB	ICB	07/29/08 18:16				U	mg/L		-0.9	0.9			
WG248991LFB	LFB	07/29/08 18:30	II080724-3	98.21624		93.97	mg/L	95.7	85	115			
L70658-01AS	AS	07/29/08 18:37	II080724-3	98.21624	2.5	115.92	mg/L	115.5	85	115			MA
L70658-01ASD	ASD	07/29/08 18:41	II080724-3	98.21624	2.5	113.88	mg/L	113.4	85	115	1.78	20	
L70659-07AS	AS	07/29/08 19:28	II080724-3	98.21624	25	131.93	mg/L	108.9	85	115			
L70659-07ASD	ASD	07/29/08 19:32	II080724-3	98.21624	25	132.46	mg/L	109.4	85	115	0.4	20	

Sulfate 300.0 - Ion Chromatography

ACZ ID	Type	Analyzed	PCN/SCN	QC	Sample	Found	Units	Rec	Lower	Upper	RPD	Limit	Qual
WG248969													
WG248969ICV	ICV	07/29/08 16:40	WI080521-1	50.1		52.89	mg/L	105.6	90	110			
WG248969ICB	ICB	07/29/08 16:58				U	mg/L		-1.5	1.5			
WG248969LFB	LFB	07/29/08 17:16	WI080702-9	30		29.5	mg/L	98.3	90	110			
L70472-01AS	AS	07/29/08 17:52	WI080702-9	30	5.9	33.89	mg/L	93.3	90	110			
L70472-01DUP	DUP	07/29/08 18:10			5.9	5.91	mg/L				0.2	20	
L70659-06AS	AS	07/29/08 22:06	WI080702-9	30	17.7	45.45	mg/L	92.5	90	110			
L70659-06DUP	DUP	07/29/08 22:24			17.7	17.69	mg/L				0.1	20	

Hydro Geo Chem, Inc. ACZ Project ID: ***L70659***

ACZ ID	WORKNUM	PARAMETER	METHOD	QUAL	DESCRIPTION
L70659-04	WG248991	Potassium, dissolved	M200.7 ICP	MA	Recovery for either the spike or spike duplicate was outside of the acceptance limits; the RPD was within the acceptance limits.
		Sodium, dissolved	M200.7 ICP	MA	Recovery for either the spike or spike duplicate was outside of the acceptance limits; the RPD was within the acceptance limits.
	WG248969	Fluoride	M300.0 - Ion Chromatography	RA	Relative Percent Difference (RPD) was not used for data validation because the sample concentration is too low for accurate evaluation (< 10x MDL).
	WG248685	Nitrate/Nitrite as N, dissolved	M353.2 - Automated Cadmium Reduction	RA	Relative Percent Difference (RPD) was not used for data validation because the sample concentration is too low for accurate evaluation (< 10x MDL).
		Nitrite as N, dissolved	M353.2 - Automated Cadmium Reduction	RA	Relative Percent Difference (RPD) was not used for data validation because the sample concentration is too low for accurate evaluation (< 10x MDL).
	WG248727	Total Alkalinity	SM2320B - Titration	RA	Relative Percent Difference (RPD) was not used for data validation because the sample concentration is too low for accurate evaluation (< 10x MDL).
L70659-05	WG248991	Potassium, dissolved	M200.7 ICP	MA	Recovery for either the spike or spike duplicate was outside of the acceptance limits; the RPD was within the acceptance limits.
		Sodium, dissolved	M200.7 ICP	MA	Recovery for either the spike or spike duplicate was outside of the acceptance limits; the RPD was within the acceptance limits.
	WG248969	Fluoride	M300.0 - Ion Chromatography	RA	Relative Percent Difference (RPD) was not used for data validation because the sample concentration is too low for accurate evaluation (< 10x MDL).
	WG248685	Nitrate/Nitrite as N, dissolved	M353.2 - Automated Cadmium Reduction	RA	Relative Percent Difference (RPD) was not used for data validation because the sample concentration is too low for accurate evaluation (< 10x MDL).
		Nitrite as N, dissolved	M353.2 - Automated Cadmium Reduction	RA	Relative Percent Difference (RPD) was not used for data validation because the sample concentration is too low for accurate evaluation (< 10x MDL).
	WG248727	Total Alkalinity	SM2320B - Titration	RA	Relative Percent Difference (RPD) was not used for data validation because the sample concentration is too low for accurate evaluation (< 10x MDL).
L70659-06	WG248991	Potassium, dissolved	M200.7 ICP	MA	Recovery for either the spike or spike duplicate was outside of the acceptance limits; the RPD was within the acceptance limits.
		Sodium, dissolved	M200.7 ICP	MA	Recovery for either the spike or spike duplicate was outside of the acceptance limits; the RPD was within the acceptance limits.
	WG248969	Fluoride	M300.0 - Ion Chromatography	M2	Matrix spike recovery was low, the recovery of the associated control sample (LCS or LFB) was acceptable.
			M300.0 - Ion Chromatography	RA	Relative Percent Difference (RPD) was not used for data validation because the sample concentration is too low for accurate evaluation (< 10x MDL).
	WG248685	Nitrate/Nitrite as N, dissolved	M353.2 - Automated Cadmium Reduction	RA	Relative Percent Difference (RPD) was not used for data validation because the sample concentration is too low for accurate evaluation (< 10x MDL).
		Nitrite as N, dissolved	M353.2 - Automated Cadmium Reduction	RA	Relative Percent Difference (RPD) was not used for data validation because the sample concentration is too low for accurate evaluation (< 10x MDL).
	WG248727	Total Alkalinity	SM2320B - Titration	RA	Relative Percent Difference (RPD) was not used for data validation because the sample concentration is too low for accurate evaluation (< 10x MDL).

Hydro Geo Chem, Inc.

ACZ Project ID: ***L70659***

ACZ ID	WORKNUM	PARAMETER	METHOD	QUAL	DESCRIPTION
L70659-07	WG248969	Fluoride	M300.0 - Ion Chromatography	M2	Matrix spike recovery was low, the recovery of the associated control sample (LCS or LFB) was acceptable.
			M300.0 - Ion Chromatography	RA	Relative Percent Difference (RPD) was not used for data validation because the sample concentration is too low for accurate evaluation (< 10x MDL).
	WG248685	Nitrate/Nitrite as N, dissolved	M353.2 - Automated Cadmium Reduction	RA	Relative Percent Difference (RPD) was not used for data validation because the sample concentration is too low for accurate evaluation (< 10x MDL).
		Nitrite as N, dissolved	M353.2 - Automated Cadmium Reduction	RA	Relative Percent Difference (RPD) was not used for data validation because the sample concentration is too low for accurate evaluation (< 10x MDL).
	WG248727	Total Alkalinity	SM2320B - Titration	RA	Relative Percent Difference (RPD) was not used for data validation because the sample concentration is too low for accurate evaluation (< 10x MDL).
L70659-08	WG248969	Fluoride	M300.0 - Ion Chromatography	M2	Matrix spike recovery was low, the recovery of the associated control sample (LCS or LFB) was acceptable.
			M300.0 - Ion Chromatography	RA	Relative Percent Difference (RPD) was not used for data validation because the sample concentration is too low for accurate evaluation (< 10x MDL).
	WG248685	Nitrate/Nitrite as N, dissolved	M353.2 - Automated Cadmium Reduction	M2	Matrix spike recovery was low, the recovery of the associated control sample (LCS or LFB) was acceptable.
			M353.2 - Automated Cadmium Reduction	RA	Relative Percent Difference (RPD) was not used for data validation because the sample concentration is too low for accurate evaluation (< 10x MDL).
	WG248727	Total Alkalinity	SM2320B - Titration	RA	Relative Percent Difference (RPD) was not used for data validation because the sample concentration is too low for accurate evaluation (< 10x MDL).
L70659-09	WG248969	Fluoride	M300.0 - Ion Chromatography	M2	Matrix spike recovery was low, the recovery of the associated control sample (LCS or LFB) was acceptable.
			M300.0 - Ion Chromatography	RA	Relative Percent Difference (RPD) was not used for data validation because the sample concentration is too low for accurate evaluation (< 10x MDL).
	WG248685	Nitrate/Nitrite as N, dissolved	M353.2 - Automated Cadmium Reduction	M2	Matrix spike recovery was low, the recovery of the associated control sample (LCS or LFB) was acceptable.
			M353.2 - Automated Cadmium Reduction	RA	Relative Percent Difference (RPD) was not used for data validation because the sample concentration is too low for accurate evaluation (< 10x MDL).
		Nitrite as N, dissolved	M353.2 - Automated Cadmium Reduction	RA	Relative Percent Difference (RPD) was not used for data validation because the sample concentration is too low for accurate evaluation (< 10x MDL).
	WG248727	Total Alkalinity	SM2320B - Titration	RA	Relative Percent Difference (RPD) was not used for data validation because the sample concentration is too low for accurate evaluation (< 10x MDL).

Hydro Geo Chem, Inc. ACZ Project ID: ***L70659***

No certification qualifiers associated with this analysis

ACZ Laboratories, Inc.
2773 Downhill Drive Steamboat Springs, CO 80487 (800) 334-5493

Sample Receipt

Hydro Geo Chem, Inc.
8720000

ACZ Project ID: L70659
Date Received: 7/23/2008
Received By:
Date Printed: 7/24/2008

Receipt Verification

	YES	NO	NA
1) Does this project require special handling procedures such as CLP protocol?			X
2) Are the custody seals on the cooler intact?			X
3) Are the custody seals on the sample containers intact?			X
4) Is there a Chain of Custody or other directive shipping papers present?	X		
5) Is the Chain of Custody complete?	X		
6) Is the Chain of Custody in agreement with the samples received?		X	
7) Is there enough sample for all requested analyses?	X		
8) Are all samples within holding times for requested analyses?	X		
9) Were all sample containers received intact?	X		
10) Are the temperature blanks present?			X
11) Are the trip blanks (VOA and/or Cyanide) present?			X
12) Are samples requiring no headspace, headspace free?			X
13) Do the samples that require a Foreign Soils Permit have one?			X

Exceptions: If you answered no to any of the above questions, please describe

The following items were not in agreement: number of containers. Only 1 container was received for samples 1 thru 3. The chain of custody indicated that three containers were sent for these samples.

Contact (For any discrepancies, the client must be contacted)

The client was not contacted.

Shipping Containers

Cooler Id	Temp (°C)	Rad (µR/hr)
566	1.2	14

Client must contact ACZ Project Manager if analysis should not proceed for samples received outside of thermal preservation acceptance criteria.

Notes

ACZ Laboratories, Inc.
2773 Downhill Drive Steamboat Springs, CO 80487 (800) 334-5493

Sample Receipt

Hydro Geo Chem, Inc.
8720000

ACZ Project ID: L70659
Date Received: 7/23/2008
Received By:

Sample Container Preservation

SAMPLE	CLIENT ID	R < 2	G < 2	BK < 2	Y< 2	YG< 2	B< 2	O < 2	T >12	N/A	RAD	ID
L70659-01	BANKS 986									X		
L70659-02	PANAGAKOS 413									X		
L70659-03	EPPELE 641									X		
L70659-04	POWER 535		Y									
L70659-05	PALMER 819		Y									
L70659-06	OSBURN 436		Y									
L70659-07	DUP		Y									
L70659-08	EQB		Y									
L70659-09	FB		Y									

Sample Container Preservation Legend

Abbreviation	Description	Container Type	Preservative/Limits
R	Raw/Nitric	RED	pH must be < 2
B	Filtered/Sulfuric	BLUE	pH must be < 2
BK	Filtered/Nitric	BLACK	pH must be < 2
G	Filtered/Nitric	GREEN	pH must be < 2
O	Raw/Sulfuric	ORANGE	pH must be < 2
P	Raw/NaOH	PURPLE	pH must be > 12 *
T	Raw/NaOH _Zinc Acetate	TAN	pH must be > 12
Y	Raw/Sulfuric	YELLOW	pH must be < 2
YG	Raw/Sulfuric	YELLOW GLASS	pH must be < 2
N/A	No preservative needed	Not applicable	
RAD	Gamma/Beta dose rate	Not applicable	must be < 250 µR/hr

* pH check performed by analyst prior to sample preparation

Sample IDs Reviewed By: _____

ACZ Laboratories, Inc. L70659 — **CHAIN of CUSTODY**

2773 Downhill Drive Steamboat Springs, CO 80487 (800) 334-5493

Report to:

Name: Dan Simpson
Company: Hydro Geo Chem Inc
E-mail: dans@hgcinc.com
Address: 51 West Wetmore Rd
Tucson AZ 85705
Telephone: 520-293-1500 x133

Copy of Report to:

Name: Jim Norris
Company: HGC Inc
E-mail: jimn@hgcinc.com
Telephone: 520-293-1500 x112

Invoice to:

Name: Jim Norris
Company: HGC In
E-mail: jimn@hgcinc.com
Address: 51 W. Wetmore
Tucson AZ 85705
Telephone: 520-293-1500 x112

If sample(s) received past holding time (HT), or if insufficient HT remains to complete analysis before expiration, shall ACZ proceed with requested short HT analyses? YES [X] NO [ ]
If "NO" then ACZ will contact client for further instruction. If neither "YES" nor "NO" is indicated, ACZ will proceed with the requested analyses, even if HT is expired, and data will be qualified.

PROJECT INFORMATION

Quote #: FMCQB-GW
Project/PO #: 8720000
Reporting state for compliance testing: AZ
Sampler's Name: John Villinski
Are any samples NRC licensable material? NO

ANALYSES REQUESTED *(attach list or use quote number)*

SAMPLE IDENTIFICATION	DATE:TIME	Matrix	# of Containers	SO4	FMCQB-GW
BANKS 986	7/21/08 12:05	GW	3	X	
Panagakos 413	7/21/08 15:55	GW	3	X	
EPPELE 641	7/21/08 16:15	GW	3	X	
POWER 535	7/22/08 10:35	GW	3		X
PALMER 819	7/22/08 12:35	GW	3		X
OSBORN 436	7/22/08 13:42	GW	3		X
DUP	7/08		3		X
EQB	7/08		3		X
FB	7/08		3		X

Matrix: SW (Surface Water) · GW (Ground Water) · WW (Waste Water) · DW (Drinking Water) · SL (Sludge) · SO (Soil) · OL (Oil) · Other

REMARKS/ SAMPLE DISCLOSURES

PAGE of

Please refer to ACZ's terms & conditions located on the reverse side of this COC.

RELINQUISHED BY:	DATE:TIME	RECEIVED BY:	DATE:TIME
	7/[illegible]08 15:05		7-23-08 10:33

FRMAD050.03.05.02 White - Return with sample. Yellow - Retain for your records.

ACZ Laboratories, Inc.
2773 Downhill Drive Steamboat Springs, CO 80487 (800) 334-5493

Analytical Report

July 30, 2008

Report to:
Dan Simpson
Hydro Geo Chem, Inc.
51 West Wetmore Road Suite 101
Tuscon, AZ 85705

Bill to:
Accounts Payable
Hydro Geo Chem, Inc.
P. O. Box 97220
Phoenix, AZ 85060

Project ID: 8720000
ACZ Project ID: L70589

Dan Simpson:

Enclosed are the analytical results for sample(s) submitted to ACZ Laboratories, Inc. (ACZ) on July 19, 2008. This project has been assigned to ACZ's project number, L70589. Please reference this number in all future inquiries.

All analyses were performed according to ACZ's Quality Assurance Plan, version 12.0. The enclosed results relate only to the samples received under L70589. Each section of this report has been reviewed and approved by the appropriate Laboratory Supervisor, or a qualified substitute.

Except as noted, the test results for the methods and parameters listed on ACZ's current NELAC certificate letter (#ACZ) meet all requirements of NELAC.

This report shall be used or copied only in its entirety. ACZ is not responsible for the consequences arising from the use of a partial report.

All samples and sub-samples associated with this project will be disposed of after August 30, 2008. If the samples are determined to be hazardous, additional charges apply for disposal (typically less than $10/sample). If you would like the samples to be held longer than ACZ's stated policy or to be returned, please contact your Project Manager or Customer Service Representative for further details and associated costs. ACZ retains analytical reports for five years.

If you have any questions or other needs, please contact your Project Manager.

S. Habermehl

Scott Habermehl has reviewed
and approved this report.

ACZ Laboratories, Inc.
2773 Downhill Drive Steamboat Springs, CO 80487 (800) 334-5493

Inorganic Analytical Results

Hydro Geo Chem, Inc.
Project ID: 8720000
Sample ID: BM0-2008-3B

ACZ Sample ID: ***L70589-01***
Date Sampled: *07/18/08 11:25*
Date Received: *07/19/08*
Sample Matrix: *Ground Water*

Field Data

Parameter	EPA Method	Result	Qual	XQ	Units	MDL	PQL	Date	Analyst
Conductivity (Field)	Field Measurement	615			mS/cm			07/18/08 11:25	nb
pH (Field)	Field Measurement	7.4			units			07/18/08 11:25	nb
Temperature (Field)	Field Measurement	23.9		*	C			07/18/08 11:25	nb

Metals Analysis

Parameter	EPA Method	Result	Qual	XQ	Units	MDL	PQL	Date	Analyst
Calcium, dissolved	M200.7 ICP	64.5			mg/L	0.2	1	07/26/08 19:55	aeh
Magnesium, dissolved	M200.7 ICP	12.0			mg/L	0.2	1	07/26/08 19:55	aeh
Potassium, dissolved	M200.7 ICP	2.9		*	mg/L	0.3	2	07/26/08 19:55	aeh
Sodium, dissolved	M200.7 ICP	53.6		*	mg/L	0.3	2	07/26/08 19:55	aeh

Wet Chemistry

Parameter	EPA Method	Result	Qual	XQ	Units	MDL	PQL	Date	Analyst
Alkalinity as CaCO3	SM2320B - Titration								
Bicarbonate as CaCO3		151			mg/L	2	20	07/22/08 0:00	ear
Carbonate as CaCO3		3	B		mg/L	2	20	07/22/08 0:00	ear
Hydroxide as CaCO3			U		mg/L	2	20	07/22/08 0:00	ear
Total Alkalinity		154		*	mg/L	2	20	07/22/08 0:00	ear
Cation-Anion Balance	Calculation								
Cation-Anion Balance		3.1			%			07/30/08 0:00	calc
Sum of Anions		6.2			meq/L	0.1	0.5	07/30/08 0:00	calc
Sum of Cations		6.6			meq/L	0.1	0.5	07/30/08 0:00	calc
Chloride	M300.0 - Ion Chromatography	23.8			mg/L	0.5	3	07/28/08 5:37	aml
Fluoride	M300.0 - Ion Chromatography	0.3	B	*	mg/L	0.1	0.5	07/28/08 5:37	aml
Nitrate as N, dissolved	Calculation: NO3NO2 minus NO2	3.68			mg/L	0.06	0.3	07/30/08 0:00	calc
Nitrate/Nitrite as N, dissolved	M353.2 - Automated Cadmium Reduction	3.72			mg/L	0.06	0.3	07/19/08 15:00	pjb
Nitrite as N, dissolved	M353.2 - Automated Cadmium Reduction	0.04	B	*	mg/L	0.01	0.05	07/19/08 14:36	pjb
Residue, Filterable (TDS) @180C	SM2540C	390			mg/L	10	20	07/22/08 15:10	tbd
Sulfate	300.0 - Ion Chromatography	106			mg/L	3	10	07/28/08 17:19	aml
TDS (calculated)	Calculation	373			mg/L	10	50	07/30/08 0:00	calc
TDS (ratio - measured/calculated)	Calculation	1.05						07/30/08 0:00	calc

Arizona license number: AZ0102

Report Header Explanations

Batch	A distinct set of samples analyzed at a specific time
Found	Value of the QC Type of interest
Limit	Upper limit for RPD, in %.
Lower	Lower Recovery Limit, in % (except for LCSS, mg/Kg)
MDL	Method Detection Limit. Same as Minimum Reporting Limit. Allows for instrument and annual fluctuations.
PCN/SCN	A number assigned to reagents/standards to trace to the manufacturer's certificate of analysis
PQL	Practical Quantitation Limit, typically 5 times the MDL.
QC	True Value of the Control Sample or the amount added to the Spike
Rec	Amount of the true value or spike added recovered, in % (except for LCSS, mg/Kg)
RPD	Relative Percent Difference, calculation used for Duplicate QC Types
Upper	Upper Recovery Limit, in % (except for LCSS, mg/Kg)
Sample	Value of the Sample of interest

QC Sample Types

AS	Analytical Spike (Post Digestion)	*LCSWD*	Laboratory Control Sample - Water Duplicate
ASD	Analytical Spike (Post Digestion) Duplicate	*LFB*	Laboratory Fortified Blank
CCB	Continuing Calibration Blank	*LFM*	Laboratory Fortified Matrix
CCV	Continuing Calivation Verification standard	*LFMD*	Laboratory Fortified Matrix Duplicate
DUP	Sample Duplicate	*LRB*	Laboratory Reagent Blank
ICB	Initial Calibration Blank	*MS*	Matrix Spike
ICV	Initial Calibration Verification standard	*MSD*	Matrix Spike Duplicate
ICSAB	Inter-element Correction Standard - A plus B solutions	*PBS*	Prep Blank - Soil
LCSS	Laboratory Control Sample - Soil	*PBW*	Prep Blank - Water
LCSSD	Laboratory Control Sample - Soil Duplicate	*PQV*	Practical Quantitation Verification standard
LCSW	Laboratory Control Sample - Water	*SDL*	Serial Dilution

QC Sample Type Explanations

Blanks	Verifies that there is no or minimal contamination in the prep method or calibration procedure.
Control Samples	Verifies the accuracy of the method, including the prep procedure.
Duplicates	Verifies the precision of the instrument and/or method.
Spikes/Fortified Matrix	Determines sample matrix interferences, if any.
Standard	Verifies the validity of the calibration.

ACZ Qualifiers (Qual)

B	Analyte concentration detected at a value between MDL and PQL.
H	Analysis exceeded method hold time. pH is a field test with an immediate hold time.
U	Analyte was analyzed for but not detected at the indicated MDL

Method References

(1)	EPA 600/4-83-020. Methods for Chemical Analysis of Water and Wastes, March 1983.
(2)	EPA 600/R-93-100. Methods for the Determination of Inorganic Substances in Environmental Samples, August 1993.
(3)	EPA 600/R-94-111. Methods for the Determination of Metals in Environmental Samples - Supplement I, May 1994.
(5)	EPA SW-846. Test Methods for Evaluating Solid Waste, Third Edition with Update III, December 1996.
(6)	Standard Methods for the Examination of Water and Wastewater, 19th edition, 1995.

Comments

(1)	QC results calculated from raw data. Results may vary slightly if the rounded values are used in the calculations.
(2)	Soil, Sludge, and Plant matrices for Inorganic analyses are reported on a dry weight basis.
(3)	Animal matrices for Inorganic analyses are reported on an "as received" basis.

Hydro Geo Chem, Inc. ACZ Project ID: ***L70589***

Project ID: 8720000

Alkalinity as CaCO3 SM2320B - Titration

ACZ ID	Type	Analyzed	PCN/SCN	QC	Sample	Found	Units	Rec	Lower	Upper	RPD	Limit	Qual
WG248569													
WG248569PBW1	PBW	07/22/08 15:55				20.6	mg/L		-20	20			B4
WG248569LCSW2	LCSW	07/22/08 16:06	WC080722-2	820		788.5	mg/L	96.2	90	110			
L70595-02DUP	DUP	07/22/08 17:30			44	44.4	mg/L				0.9	20	
WG248569PBW2	PBW	07/22/08 18:29				U	mg/L		-20	20			
WG248569LCSW5	LCSW	07/22/08 18:42	WC080722-2	820		787.1	mg/L	96	90	110			
WG248569PBW3	PBW	07/22/08 20:37				U	mg/L		-20	20			
WG248569LCSW8	LCSW	07/22/08 20:49	WC080722-2	820		786.4	mg/L	95.9	90	110			
WG248569PBW4	PBW	07/22/08 23:10				U	mg/L		-20	20			
WG248569LCSW11	LCSW	07/22/08 23:22	WC080722-2	820		787.1	mg/L	96	90	110			
WG248569LCSW17	LCSW	07/23/08 11:50	WC080722-2	820		794.1	mg/L	96.8	90	110			

Calcium, dissolved M200.7 ICP

ACZ ID	Type	Analyzed	PCN/SCN	QC	Sample	Found	Units	Rec	Lower	Upper	RPD	Limit	Qual
WG248849													
WG248849ICV	ICV	07/26/08 18:06	II080717-3	100		96.3	mg/L	96.3	95	105			
WG248849ICB	ICB	07/26/08 18:09				U	mg/L		-0.6	0.6			
WG248849LFB	LFB	07/26/08 18:23	II080724-3	67.97008		70.63	mg/L	103.9	85	115			
L70452-01AS	AS	07/26/08 19:15	II080724-3	67.97008	342	418.89	mg/L	113.1	85	115			
L70452-01ASD	ASD	07/26/08 19:19	II080724-3	67.97008	342	401.03	mg/L	86.8	85	115	4.36	20	

Chloride M300.0 - Ion Chromatography

ACZ ID	Type	Analyzed	PCN/SCN	QC	Sample	Found	Units	Rec	Lower	Upper	RPD	Limit	Qual
WG248877													
WG248877ICV	ICV	07/28/08 1:06	WI080521-1	19.98		20.63	mg/L	103.3	90	110			
WG248877ICB	ICB	07/28/08 1:24				U	mg/L		-1.5	1.5			
WG248877LFB	LFB	07/28/08 1:42	WI080702-9	30		30.09	mg/L	100.3	90	110			
L70537-01DUP	DUP	07/28/08 5:19			13.3	13.68	mg/L				2.8	20	
L70589-01AS	AS	07/28/08 5:56	WI080702-9	30	23.8	51.45	mg/L	92.2	90	110			

Fluoride M300.0 - Ion Chromatography

ACZ ID	Type	Analyzed	PCN/SCN	QC	Sample	Found	Units	Rec	Lower	Upper	RPD	Limit	Qual
WG248877													
WG248877ICV	ICV	07/28/08 1:06	WI080521-1	4		4	mg/L	100	90	110			
WG248877ICB	ICB	07/28/08 1:24				U	mg/L		-0.3	0.3			
WG248877LFB	LFB	07/28/08 1:42	WI080702-9	1.5		1.44	mg/L	96	90	110			
L70537-01DUP	DUP	07/28/08 5:19			.4	.35	mg/L				13.3	20	RA
L70589-01AS	AS	07/28/08 5:56	WI080702-9	1.5	.3	1.65	mg/L	90	90	110			

Magnesium, dissolved M200.7 ICP

ACZ ID	Type	Analyzed	PCN/SCN	QC	Sample	Found	Units	Rec	Lower	Upper	RPD	Limit	Qual
WG248849													
WG248849ICV	ICV	07/26/08 18:06	II080717-3	100		99.05	mg/L	99.1	95	105			
WG248849ICB	ICB	07/26/08 18:09				U	mg/L		-0.6	0.6			
WG248849LFB	LFB	07/26/08 18:23	II080724-3	49.96908		52.7	mg/L	105.5	85	115			
L70452-01AS	AS	07/26/08 19:15	II080724-3	49.96908	48.1	105.37	mg/L	114.6	85	115			
L70452-01ASD	ASD	07/26/08 19:19	II080724-3	49.96908	48.1	99.14	mg/L	102.1	85	115	6.09	20	

Hydro Geo Chem, Inc. ACZ Project ID: ***L70589***
Project ID: 8720000

Nitrate/Nitrite as N, dissolved M353.2 - Automated Cadmium Reduction

ACZ ID	Type	Analyzed	PCN/SCN	QC	Sample	Found	Units	Rec	Lower	Upper	RPD	Limit	Qual
WG248425													
WG248425ICV	ICV	07/19/08 14:30	WI080613-1	2.416		2.473	mg/L	102.4	90	110			
WG248425ICB	ICB	07/19/08 14:31				U	mg/L		-0.06	0.06			
WG248425LFB	LFB	07/19/08 14:35	WI080312-1	2		2.077	mg/L	103.9	90	110			
WG248425ICV1	ICV	07/19/08 14:58	WI080613-1	2.416		2.535	mg/L	104.9	90	110			
WG248425ICB1	ICB	07/19/08 14:59				U	mg/L		-0.06	0.06			
L70589-01DUP	DUP	07/19/08 15:02			3.72	3.882	mg/L				4.3	20	
L70589-01AS	AS	07/19/08 15:03	WI080312-1	6	3.72	10.19	mg/L	107.8	90	110			

Nitrite as N, dissolved M353.2 - Automated Cadmium Reduction

ACZ ID	Type	Analyzed	PCN/SCN	QC	Sample	Found	Units	Rec	Lower	Upper	RPD	Limit	Qual
WG248425													
WG248425ICV	ICV	07/19/08 14:30	WI080613-1	.609		.567	mg/L	93.1	90	110			
WG248425ICB	ICB	07/19/08 14:31				U	mg/L		-0.03	0.03			
WG248425LFB	LFB	07/19/08 14:35	WI080312-1	1		1.038	mg/L	103.8	90	110			
L70589-01DUP	DUP	07/19/08 14:38			.04	.038	mg/L				5.1	20	RA
L70589-01AS	AS	07/19/08 14:39	WI080312-1	1	.04	1.101	mg/L	106.1	90	110			
WG248425ICV1	ICV	07/19/08 14:58	WI080613-1	.609		.578	mg/L	94.9	90	110			
WG248425ICB1	ICB	07/19/08 14:59				U	mg/L		-0.03	0.03			

Potassium, dissolved M200.7 ICP

ACZ ID	Type	Analyzed	PCN/SCN	QC	Sample	Found	Units	Rec	Lower	Upper	RPD	Limit	Qual
WG248849													
WG248849ICV	ICV	07/26/08 18:06	II080717-3	20		20.86	mg/L	104.3	95	105			
WG248849ICB	ICB	07/26/08 18:09				U	mg/L		-0.9	0.9			
WG248849LFB	LFB	07/26/08 18:23	II080724-3	99.76186		109.28	mg/L	109.5	85	115			
L70452-01AS	AS	07/26/08 19:15	II080724-3	99.76186	3.4	125.58	mg/L	122.5	85	115			MA
L70452-01ASD	ASD	07/26/08 19:19	II080724-3	99.76186	3.4	116.82	mg/L	113.7	85	115	7.23	20	

Residue, Filterable (TDS) @180C SM2540C

ACZ ID	Type	Analyzed	PCN/SCN	QC	Sample	Found	Units	Rec	Lower	Upper	RPD	Limit	Qual
WG248578													
WG248578PBW	PBW	07/22/08 15:05				U	mg/L		-20	20			
WG248578LCSW	LCSW	07/22/08 15:06	PCN30199	260		258	mg/L	99.2	80	120			
L70604-03DUP	DUP	07/22/08 15:28			370	368	mg/L				0.5	20	

Sodium, dissolved M200.7 ICP

ACZ ID	Type	Analyzed	PCN/SCN	QC	Sample	Found	Units	Rec	Lower	Upper	RPD	Limit	Qual
WG248849													
WG248849ICV	ICV	07/26/08 18:06	II080717-3	100		104.08	mg/L	104.1	95	105			
WG248849ICB	ICB	07/26/08 18:09				U	mg/L		-0.9	0.9			
WG248849LFB	LFB	07/26/08 18:23	II080724-3	98.21624		108.81	mg/L	110.8	85	115			
L70452-01AS	AS	07/26/08 19:15	II080724-3	98.21624	46.4	165.31	mg/L	121.1	85	115			MA
L70452-01ASD	ASD	07/26/08 19:19	II080724-3	98.21624	46.4	153.64	mg/L	109.2	85	115	7.32	20	

ACZ Laboratories, Inc.
2773 Downhill Drive Steamboat Springs, CO 80487 (800) 334-5493

Inorganic QC Summary

Hydro Geo Chem, Inc.
Project ID: 8720000

ACZ Project ID: ***L70589***

Sulfate 300.0 - Ion Chromatography

ACZ ID	Type	Analyzed	PCN/SCN	QC	Sample	Found	Units	Rec	Lower	Upper	RPD	Limit	Qual
WG248877													
WG248877ICV	ICV	07/28/08 1:06	WI080521-1	50.1		53.46	mg/L	106.7	90	110			
WG248877ICB	ICB	07/28/08 1:24				U	mg/L		-1.5	1.5			
WG248877LFB	LFB	07/28/08 1:42	WI080702-9	30		31.99	mg/L	106.6	90	110			
L70537-01DUP	DUP	07/28/08 5:19			53.3	53.82	mg/L				1	20	
L70589-01AS	AS	07/28/08 17:37	WI080702-9	150	106	244.9	mg/L	92.6	90	110			

ACZ Laboratories, Inc.
2773 Downhill Drive Steamboat Springs, CO 80487 (800) 334-5493

Inorganic Extended Qualifier Report

Hydro Geo Chem, Inc.

ACZ Project ID: ***L70589***

ACZ ID	WORKNUM	PARAMETER	METHOD	QUAL	DESCRIPTION
L70589-01	WG248849	Potassium, dissolved	M200.7 ICP	MA	Recovery for either the spike or spike duplicate was outside of the acceptance limits; the RPD was within the acceptance limits.
		Sodium, dissolved	M200.7 ICP	MA	Recovery for either the spike or spike duplicate was outside of the acceptance limits; the RPD was within the acceptance limits.
	WG248877	Fluoride	M300.0 - Ion Chromatography	RA	Relative Percent Difference (RPD) was not used for data validation because the sample concentration is too low for accurate evaluation (< 10x MDL).
	WG248425	Nitrite as N, dissolved	M353.2 - Automated Cadmium Reduction	RA	Relative Percent Difference (RPD) was not used for data validation because the sample concentration is too low for accurate evaluation (< 10x MDL).
	WG248569	Total Alkalinity	SM2320B - Titration	B4	Target analyte detected in blank at or above the acceptance criteria.

Hydro Geo Chem, Inc. ACZ Project ID: ***L70589***

Field Data

The following parameters are not offered for certification or are not covered by NELAC certificate #ACZ.

Temperature (Field)	Field Measurement

ACZ Laboratories, Inc.
2773 Downhill Drive Steamboat Springs, CO 80487 (800) 334-5493

Sample Receipt

Hydro Geo Chem, Inc.
8720000

ACZ Project ID: L70589
Date Received: 7/19/2008
Received By:
Date Printed: 7/19/2008

Receipt Verification

	YES	NO	NA
1) Does this project require special handling procedures such as CLP protocol?			X
2) Are the custody seals on the cooler intact?			X
3) Are the custody seals on the sample containers intact?			X
4) Is there a Chain of Custody or other directive shipping papers present?	X		
5) Is the Chain of Custody complete?	X		
6) Is the Chain of Custody in agreement with the samples received?	X		
7) Is there enough sample for all requested analyses?	X		
8) Are all samples within holding times for requested analyses?	X		
9) Were all sample containers received intact?	X		
10) Are the temperature blanks present?			X
11) Are the trip blanks (VOA and/or Cyanide) present?			X
12) Are samples requiring no headspace, headspace free?			X
13) Do the samples that require a Foreign Soils Permit have one?			X

Exceptions: If you answered no to any of the above questions, please describe

N/A

Contact (For any discrepancies, the client must be contacted)

N/A

Shipping Containers

Cooler Id	Temp (°C)	Rad (µR/hr)
NA6490	5	14

Client must contact ACZ Project Manager if analysis should not proceed for samples received outside of thermal preservation acceptance criteria.

Notes

ACZ Laboratories, Inc.
2773 Downhill Drive Steamboat Springs, CO 80487 (800) 334-5493

Sample Receipt

Hydro Geo Chem, Inc.
8720000

ACZ Project ID: L70589
Date Received: 7/19/2008
Received By:

Sample Container Preservation

SAMPLE	CLIENT ID	R < 2	G < 2	BK < 2	Y< 2	YG< 2	B< 2	O < 2	T >12	N/A	RAD	ID
L70589-01	BM0-2008-3B		Y									

Sample Container Preservation Legend

Abbreviation	Description	Container Type	Preservative/Limits
R	Raw/Nitric	RED	pH must be < 2
B	Filtered/Sulfuric	BLUE	pH must be < 2
BK	Filtered/Nitric	BLACK	pH must be < 2
G	Filtered/Nitric	GREEN	pH must be < 2
O	Raw/Sulfuric	ORANGE	pH must be < 2
P	Raw/NaOH	PURPLE	pH must be > 12 *
T	Raw/NaOH Zinc Acetate	TAN	pH must be > 12
Y	Raw/Sulfuric	YELLOW	pH must be < 2
YG	Raw/Sulfuric	YELLOW GLASS	pH must be < 2
N/A	No preservative needed	Not applicable	
RAD	Gamma/Beta dose rate	Not applicable	must be < 250 µR/hr

* pH check performed by analyst prior to sample preparation

Sample IDs Reviewed By: _____

ACZ Laboratories, Inc. L705891

2773 Downhill Drive Steamboat Springs, CO 80487 (800) 334-5493

CHAIN of CUSTODY

Report to:

Name: Dan Simpson
Company: HGC, INC,
E-mail: dans@hgcinc.

Address: 51 W. Wetmore Rd, ste. 100
Tucson, AZ 85705
Telephone: (520) 293-1500

Copy of Report to:

Name:
Company:

E-mail:
Telephone:

Invoice to:

Name:
Company:
E-mail:

Address:
Telephone:

If sample(s) received past holding time (HT), or if insufficient HT remains to complete analysis before expiration, shall ACZ proceed with requested short HT analyses? YES ☐ NO ☐
If "NO" then ACZ will contact client for further instruction. If neither "YES" nor "NO" is indicated, ACZ will proceed with the requested analyses, even if HT is expired, and data will be qualified.

PROJECT INFORMATION

Quote #: FMCQB-GW
Project/PO #: 872000
Reporting state for compliance testing: AZ
Sampler's Name: NJ, Babb
Are any samples NRC licensable material?

ANALYSES REQUESTED *(attach list or use quote number)*

SAMPLE IDENTIFICATION	DATE:TIME	Matrix	# of Containers	FMCQB-GW								
BMO-2008-3B	7-18-08/ 11:25	GW	3	X								
	4 per Bottle MS 7-19-08											

Matrix: SW (Surface Water) · GW (Ground Water) · WW (Waste Water) · DW (Drinking Water) · SL (Sludge) · SO (Soil) · OL (Oil) · Other

REMARKS/ SAMPLE DISCLOSURES

pH = 7.35
T°F = 75°F
μ_S = 615

DTW = 148.54

PAGE 1 of 1

Please refer to ACZ's terms & conditions located on the reverse side of this COC.

RELINQUISHED BY:	DATE:TIME	RECEIVED BY:	DATE:TIME
Neil J. Babb	7-18-08/1215	MS	7-19-08 10:58

FRMAD050.03.05.02 White - Return with sample. Yellow - Retain for your records.

ACZ Laboratories, Inc.
2773 Downhill Drive Steamboat Springs, CO 80487 (800) 334-5493

Analytical Report

August 04, 2008

Report to:
Dan Simpson
Hydro Geo Chem, Inc.
51 West Wetmore Road Suite 101
Tuscon, AZ 85705

Bill to:
Accounts Payable
Hydro Geo Chem, Inc.
P. O. Box 97220
Phoenix, AZ 85060

cc: Jim Norris

Project ID: 8720000
ACZ Project ID: L70576

Dan Simpson:

Enclosed are the analytical results for sample(s) submitted to ACZ Laboratories, Inc. (ACZ) on July 18, 2008. This project has been assigned to ACZ's project number, L70576. Please reference this number in all future inquiries.

All analyses were performed according to ACZ's Quality Assurance Plan, version 12.0. The enclosed results relate only to the samples received under L70576. Each section of this report has been reviewed and approved by the appropriate Laboratory Supervisor, or a qualified substitute.

Except as noted, the test results for the methods and parameters listed on ACZ's current NELAC certificate letter (#ACZ) meet all requirements of NELAC.

This report shall be used or copied only in its entirety. ACZ is not responsible for the consequences arising from the use of a partial report.

All samples and sub-samples associated with this project will be disposed of after September 04, 2008. If the samples are determined to be hazardous, additional charges apply for disposal (typically less than $10/sample). If you would like the samples to be held longer than ACZ's stated policy or to be returned, please contact your Project Manager or Customer Service Representative for further details and associated costs. ACZ retains analytical reports for five years.

If you have any questions or other needs, please contact your Project Manager.

S. Habermehl

Scott Habermehl has reviewed
and approved this report.

ACZ Laboratories, Inc.
2773 Downhill Drive Steamboat Springs, CO 80487 (800) 334-5493

Inorganic Analytical Results

Hydro Geo Chem, Inc.
Project ID: 8720000
Sample ID: PIONKE

ACZ Sample ID: ***L70576-01***
Date Sampled: *07/17/08 09:15*
Date Received: *07/18/08*
Sample Matrix: *Ground Water*

Wet Chemistry

Parameter	EPA Method	Result	Qual	XQ	Units	MDL	PQL	Date	Analyst
Sulfate	300.0 - Ion Chromatography	420		*	mg/L	5	30	07/29/08 13:02	aml

Arizona license number: AZ0102

** Please refer to Qualifier Reports for details.*

Hydro Geo Chem, Inc.
Project ID: 8720000
Sample ID: ROGERS E

ACZ Sample ID: ***L70576-02***
Date Sampled: *07/17/08 10:36*
Date Received: *07/18/08*
Sample Matrix: *Ground Water*

Wet Chemistry

Parameter	EPA Method	Result	Qual	XQ	Units	MDL	PQL	Date	Analyst
Sulfate	300.0 - Ion Chromatography	7.1		*	mg/L	0.5	3	07/28/08 23:03	aml

Arizona license number: AZ0102

Hydro Geo Chem, Inc.
Project ID: 8720000
Sample ID: RAMIREZ

ACZ Sample ID: ***L70576-03***
Date Sampled: *07/17/08 11:35*
Date Received: *07/18/08*
Sample Matrix: *Ground Water*

Wet Chemistry

Parameter	EPA Method	Result	Qual	XQ	Units	MDL	PQL	Date	Analyst
Sulfate	300.0 - Ion Chromatography	8.8		*	mg/L	0.5	3	07/28/08 23:21	aml

Arizona license number: AZ0102

Report Header Explanations

Batch	A distinct set of samples analyzed at a specific time
Found	Value of the QC Type of interest
Limit	Upper limit for RPD, in %.
Lower	Lower Recovery Limit, in % (except for LCSS, mg/Kg)
MDL	Method Detection Limit. Same as Minimum Reporting Limit. Allows for instrument and annual fluctuations.
PCN/SCN	A number assigned to reagents/standards to trace to the manufacturer's certificate of analysis
PQL	Practical Quantitation Limit, typically 5 times the MDL.
QC	True Value of the Control Sample or the amount added to the Spike
Rec	Amount of the true value or spike added recovered, in % (except for LCSS, mg/Kg)
RPD	Relative Percent Difference, calculation used for Duplicate QC Types
Upper	Upper Recovery Limit, in % (except for LCSS, mg/Kg)
Sample	Value of the Sample of interest

QC Sample Types

AS	Analytical Spike (Post Digestion)	*LCSWD*	Laboratory Control Sample - Water Duplicate
ASD	Analytical Spike (Post Digestion) Duplicate	*LFB*	Laboratory Fortified Blank
CCB	Continuing Calibration Blank	*LFM*	Laboratory Fortified Matrix
CCV	Continuing Calivation Verification standard	*LFMD*	Laboratory Fortified Matrix Duplicate
DUP	Sample Duplicate	*LRB*	Laboratory Reagent Blank
ICB	Initial Calibration Blank	*MS*	Matrix Spike
ICV	Initial Calibration Verification standard	*MSD*	Matrix Spike Duplicate
ICSAB	Inter-element Correction Standard - A plus B solutions	*PBS*	Prep Blank - Soil
LCSS	Laboratory Control Sample - Soil	*PBW*	Prep Blank - Water
LCSSD	Laboratory Control Sample - Soil Duplicate	*PQV*	Practical Quantitation Verification standard
LCSW	Laboratory Control Sample - Water	*SDL*	Serial Dilution

QC Sample Type Explanations

Blanks	Verifies that there is no or minimal contamination in the prep method or calibration procedure.
Control Samples	Verifies the accuracy of the method, including the prep procedure.
Duplicates	Verifies the precision of the instrument and/or method.
Spikes/Fortified Matrix	Determines sample matrix interferences, if any.
Standard	Verifies the validity of the calibration.

ACZ Qualifiers (Qual)

B	Analyte concentration detected at a value between MDL and PQL.
H	Analysis exceeded method hold time. pH is a field test with an immediate hold time.
U	Analyte was analyzed for but not detected at the indicated MDL

Method References

(1)	EPA 600/4-83-020. Methods for Chemical Analysis of Water and Wastes, March 1983.
(2)	EPA 600/R-93-100. Methods for the Determination of Inorganic Substances in Environmental Samples, August 1993.
(3)	EPA 600/R-94-111. Methods for the Determination of Metals in Environmental Samples - Supplement I, May 1994.
(5)	EPA SW-846. Test Methods for Evaluating Solid Waste, Third Edition with Update III, December 1996.
(6)	Standard Methods for the Examination of Water and Wastewater, 19th edition, 1995.

Comments

(1)	QC results calculated from raw data. Results may vary slightly if the rounded values are used in the calculations.
(2)	Soil, Sludge, and Plant matrices for Inorganic analyses are reported on a dry weight basis.
(3)	Animal matrices for Inorganic analyses are reported on an "as received" basis.

Hydro Geo Chem, Inc.
Project ID: 8720000

ACZ Project ID: ***L70576***

Sulfate 300.0 - Ion Chromatography

ACZ ID	Type	Analyzed	PCN/SCN	QC	Sample	Found	Units	Rec	Lower	Upper	RPD	Limit	Qual
WG248915													
WG248915ICV	ICV	07/28/08 18:31	WI080521-1	50.1		54.03	mg/L	107.8	90	110			
WG248915ICB	ICB	07/28/08 18:50				.71	mg/L		-1.5	1.5			
WG248915LFB	LFB	07/28/08 19:08	WI080702-9	30		29.5	mg/L	98.3	90	110			
L70469-01DUP	DUP	07/28/08 19:44			4310	4541	mg/L				5.2	20	
L70469-02AS	AS	07/29/08 12:26	WI080702-9	600	750	1249	mg/L	83.2	90	110			M2

ACZ Laboratories, Inc.
2773 Downhill Drive Steamboat Springs, CO 80487 (800) 334-5493

Inorganic Extended Qualifier Report

Hydro Geo Chem, Inc.

ACZ Project ID: ***L70576***

ACZ ID	WORKNUM	PARAMETER	METHOD	QUAL	DESCRIPTION
L70576-01	WG248915	Sulfate	300.0 - Ion Chromatography	M2	Matrix spike recovery was low, the recovery of the associated control sample (LCS or LFB) was acceptable.
L70576-02	WG248915	Sulfate	300.0 - Ion Chromatography	M2	Matrix spike recovery was low, the recovery of the associated control sample (LCS or LFB) was acceptable.
L70576-03	WG248915	Sulfate	300.0 - Ion Chromatography	M2	Matrix spike recovery was low, the recovery of the associated control sample (LCS or LFB) was acceptable.

Certification Qualifiers

Hydro Geo Chem, Inc. ACZ Project ID: ***L70576***

No certification qualifiers associated with this analysis

ACZ Laboratories, Inc.
2773 Downhill Drive Steamboat Springs, CO 80487 (800) 334-5493

Sample Receipt

Hydro Geo Chem, Inc.
8720000

ACZ Project ID: L70576
Date Received: 7/18/2008
Received By:
Date Printed: 7/18/2008

Receipt Verification

	YES	NO	NA
1) Does this project require special handling procedures such as CLP protocol?			X
2) Are the custody seals on the cooler intact?			X
3) Are the custody seals on the sample containers intact?			X
4) Is there a Chain of Custody or other directive shipping papers present?	X		
5) Is the Chain of Custody complete?	X		
6) Is the Chain of Custody in agreement with the samples received?	X		
7) Is there enough sample for all requested analyses?	X		
8) Are all samples within holding times for requested analyses?	X		
9) Were all sample containers received intact?	X		
10) Are the temperature blanks present?			X
11) Are the trip blanks (VOA and/or Cyanide) present?			X
12) Are samples requiring no headspace, headspace free?			X
13) Do the samples that require a Foreign Soils Permit have one?			X

Exceptions: If you answered no to any of the above questions, please describe

N/A

Contact (For any discrepancies, the client must be contacted)

N/A

Shipping Containers

Cooler Id	Temp (°C)	Rad (µR/hr)
NA6481	1.2	14

Client must contact ACZ Project Manager if analysis should not proceed for samples received outside of thermal preservation acceptance criteria.

Notes

ACZ Laboratories, Inc.
2773 Downhill Drive Steamboat Springs, CO 80487 (800) 334-5493

Sample Receipt

Hydro Geo Chem, Inc.
8720000

ACZ Project ID: L70576
Date Received: 7/18/2008
Received By:

Sample Container Preservation

SAMPLE	CLIENT ID	R < 2	G < 2	BK < 2	Y< 2	YG< 2	B< 2	O < 2	T >12	N/A	RAD	ID
L70576-01	PIONKE									X		
L70576-02	ROGERS E									X		
L70576-03	RAMIREZ									X		

Sample Container Preservation Legend

Abbreviation	Description	Container Type	Preservative/Limits
R	Raw/Nitric	RED	pH must be < 2
B	Filtered/Sulfuric	BLUE	pH must be < 2
BK	Filtered/Nitric	BLACK	pH must be < 2
G	Filtered/Nitric	GREEN	pH must be < 2
O	Raw/Sulfuric	ORANGE	pH must be < 2
P	Raw/NaOH	PURPLE	pH must be > 12 *
T	Raw/NaOH Zinc Acetate	TAN	pH must be > 12
Y	Raw/Sulfuric	YELLOW	pH must be < 2
YG	Raw/Sulfuric	YELLOW GLASS	pH must be < 2
N/A	No preservative needed	Not applicable	
RAD	Gamma/Beta dose rate	Not applicable	must be < 250 µR/hr

* pH check performed by analyst prior to sample preparation

Sample IDs Reviewed By: _____

ACZ Laboratories, Inc.

2773 Downhill Drive Steamboat Springs, CO 80487 (800) 334-5493

L705740

CHAIN of CUSTODY

Report to:

Name: Dan Simpson
Company: Hydro Geo Chem Inc.
E-mail: dans@hgcinc.com
Address: 51 W. Wetmore Rd
Tucson, AZ 85705
Telephone: 520) 293-1500 x133

Copy of Report to:

Name: Jim Norris
Company: HGC Inc.
E-mail: jimn@hgcinc.com
Telephone: 520) 293-1500 x112

Invoice to:

Name: Jim Norris
Company: HGC Inc.
E-mail: jimn@hgcinc.com
Address: 51 W. Wetmore Rd
Tucson, AZ 85705
Telephone: 520) 293-1500 x112

If sample(s) received past holding time (HT), or if insufficient HT remains to complete analysis before expiration, shall ACZ proceed with requested short HT analyses? YES [X] NO [ ]
If "NO" then ACZ will contact client for further instruction. If neither "YES" nor "NO" is indicated, ACZ will proceed with the requested analyses, even if HT is expired, and data will be qualified.

PROJECT INFORMATION

Quote #: FMCQB-GW
Project/PO #: 8720000
Reporting state for compliance testing: AZ
Sampler's Name: Mark Arneson
Are any samples NRC licensable material? NO

ANALYSES REQUESTED *(attach list or use quote number)*

SAMPLE IDENTIFICATION	DATE:TIME	Matrix	# of Containers	$SO_4^{=}$
PIONKE	7-17-08: 9:15	GW	1	X
ROGERS E	7-17-08: 10:36	GW	1	X
RAMIREZ	7-17-08: 11:35	GW	1	X

Matrix: SW (Surface Water) · GW (Ground Water) · WW (Waste Water) · DW (Drinking Water) · SL (Sludge) · SO (Soil) · OL (Oil) · Other

REMARKS/ SAMPLE DISCLOSURES

PAGE 1 of 1

Please refer to ACZ's terms & conditions located on the reverse side of this COC.

RELINQUISHED BY:	DATE:TIME	RECEIVED BY:	DATE:TIME
	7-17-08: 12:15		7-18-08 10:02

FRMAD050.03.05.02 White - Return with sample. Yellow - Retain for your records.

ACZ Laboratories, Inc.
2773 Downhill Drive Steamboat Springs, CO 80487 (800) 334-5493

Analytical Report

July 30, 2008

Report to:
Dan Simpson
Hydro Geo Chem, Inc.
51 West Wetmore Road Suite 101
Tuscon, AZ 85705

Bill to:
Accounts Payable
Hydro Geo Chem, Inc.
P. O. Box 97220
Phoenix, AZ 85060

Project ID: 8720000
ACZ Project ID: L70537

Dan Simpson:

Enclosed are the analytical results for sample(s) submitted to ACZ Laboratories, Inc. (ACZ) on July 17, 2008. This project has been assigned to ACZ's project number, L70537. Please reference this number in all future inquiries.

All analyses were performed according to ACZ's Quality Assurance Plan, version 12.0. The enclosed results relate only to the samples received under L70537. Each section of this report has been reviewed and approved by the appropriate Laboratory Supervisor, or a qualified substitute.

Except as noted, the test results for the methods and parameters listed on ACZ's current NELAC certificate letter (#ACZ) meet all requirements of NELAC.

This report shall be used or copied only in its entirety. ACZ is not responsible for the consequences arising from the use of a partial report.

All samples and sub-samples associated with this project will be disposed of after August 30, 2008. If the samples are determined to be hazardous, additional charges apply for disposal (typically less than $10/sample). If you would like the samples to be held longer than ACZ's stated policy or to be returned, please contact your Project Manager or Customer Service Representative for further details and associated costs. ACZ retains analytical reports for five years.

If you have any questions or other needs, please contact your Project Manager.

S. Habermehl

Scott Habermehl has reviewed
and approved this report.

ACZ Laboratories, Inc.
2773 Downhill Drive Steamboat Springs, CO 80487 (800) 334-5493

Inorganic Analytical Results

Hydro Geo Chem, Inc.
Project ID: 8720000
Sample ID: BMO-2008-6B

ACZ Sample ID: ***L70537-01***
Date Sampled: *07/16/08 12:00*
Date Received: *07/17/08*
Sample Matrix: *Ground Water*

Metals Analysis

Parameter	EPA Method	Result	Qual	XQ	Units	MDL	PQL	Date	Analyst
Calcium, dissolved	M200.7 ICP	59.7			mg/L	0.2	1	07/26/08 16:07	aeh
Magnesium, dissolved	M200.7 ICP	10.2			mg/L	0.2	1	07/26/08 16:07	aeh
Potassium, dissolved	M200.7 ICP	3.0			mg/L	0.3	2	07/29/08 12:20	aeh
Sodium, dissolved	M200.7 ICP	26.2			mg/L	0.3	2	07/26/08 16:07	aeh

Wet Chemistry

Parameter	EPA Method	Result	Qual	XQ	Units	MDL	PQL	Date	Analyst
Alkalinity as CaCO3	SM2320B - Titration								
Bicarbonate as CaCO3		151			mg/L	2	20	07/21/08 0:00	tbd
Carbonate as CaCO3		9	B		mg/L	2	20	07/21/08 0:00	tbd
Hydroxide as CaCO3			U		mg/L	2	20	07/21/08 0:00	tbd
Total Alkalinity		160			mg/L	2	20	07/21/08 0:00	tbd
Cation-Anion Balance	Calculation								
Cation-Anion Balance		2.0			%			07/30/08 0:00	calc
Sum of Anions		4.8			meq/L	0.1	0.5	07/30/08 0:00	calc
Sum of Cations		5.0			meq/L	0.1	0.5	07/30/08 0:00	calc
Chloride	M300.0 - Ion Chromatography	13.3			mg/L	0.5	3	07/28/08 4:25	aml
Fluoride	M300.0 - Ion Chromatography	0.4	B	*	mg/L	0.1	0.5	07/28/08 4:25	aml
Nitrate as N, dissolved	Calculation: NO3NO2 minus NO2	1.97			mg/L	0.02	0.1	07/30/08 0:00	calc
Nitrate/Nitrite as N, dissolved	M353.2 - Automated Cadmium Reduction	1.97		*	mg/L	0.02	0.1	07/17/08 19:37	pjb
Nitrite as N, dissolved	M353.2 - Automated Cadmium Reduction		U	*	mg/L	0.01	0.05	07/17/08 19:37	pjb
Residue, Filterable (TDS) @180C	SM2540C	300			mg/L	10	20	07/18/08 14:15	tbd
Sulfate	300.0 - Ion Chromatography	53.3			mg/L	0.5	3	07/28/08 4:25	aml
TDS (calculated)	Calculation	274			mg/L	10	50	07/30/08 0:00	calc
TDS (ratio - measured/calculated)	Calculation	1.09						07/30/08 0:00	calc

Arizona license number: AZ0102

Report Header Explanations

Batch	A distinct set of samples analyzed at a specific time
Found	Value of the QC Type of interest
Limit	Upper limit for RPD, in %.
Lower	Lower Recovery Limit, in % (except for LCSS, mg/Kg)
MDL	Method Detection Limit. Same as Minimum Reporting Limit. Allows for instrument and annual fluctuations.
PCN/SCN	A number assigned to reagents/standards to trace to the manufacturer's certificate of analysis
PQL	Practical Quantitation Limit, typically 5 times the MDL.
QC	True Value of the Control Sample or the amount added to the Spike
Rec	Amount of the true value or spike added recovered, in % (except for LCSS, mg/Kg)
RPD	Relative Percent Difference, calculation used for Duplicate QC Types
Upper	Upper Recovery Limit, in % (except for LCSS, mg/Kg)
Sample	Value of the Sample of interest

QC Sample Types

AS	Analytical Spike (Post Digestion)	*LCSWD*	Laboratory Control Sample - Water Duplicate
ASD	Analytical Spike (Post Digestion) Duplicate	*LFB*	Laboratory Fortified Blank
CCB	Continuing Calibration Blank	*LFM*	Laboratory Fortified Matrix
CCV	Continuing Calivation Verification standard	*LFMD*	Laboratory Fortified Matrix Duplicate
DUP	Sample Duplicate	*LRB*	Laboratory Reagent Blank
ICB	Initial Calibration Blank	*MS*	Matrix Spike
ICV	Initial Calibration Verification standard	*MSD*	Matrix Spike Duplicate
ICSAB	Inter-element Correction Standard - A plus B solutions	*PBS*	Prep Blank - Soil
LCSS	Laboratory Control Sample - Soil	*PBW*	Prep Blank - Water
LCSSD	Laboratory Control Sample - Soil Duplicate	*PQV*	Practical Quantitation Verification standard
LCSW	Laboratory Control Sample - Water	*SDL*	Serial Dilution

QC Sample Type Explanations

Blanks	Verifies that there is no or minimal contamination in the prep method or calibration procedure.
Control Samples	Verifies the accuracy of the method, including the prep procedure.
Duplicates	Verifies the precision of the instrument and/or method.
Spikes/Fortified Matrix	Determines sample matrix interferences, if any.
Standard	Verifies the validity of the calibration.

ACZ Qualifiers (Qual)

B	Analyte concentration detected at a value between MDL and PQL.
H	Analysis exceeded method hold time. pH is a field test with an immediate hold time.
U	Analyte was analyzed for but not detected at the indicated MDL

Method References

(1)	EPA 600/4-83-020. Methods for Chemical Analysis of Water and Wastes, March 1983.
(2)	EPA 600/R-93-100. Methods for the Determination of Inorganic Substances in Environmental Samples, August 1993.
(3)	EPA 600/R-94-111. Methods for the Determination of Metals in Environmental Samples - Supplement I, May 1994.
(5)	EPA SW-846. Test Methods for Evaluating Solid Waste, Third Edition with Update III, December 1996.
(6)	Standard Methods for the Examination of Water and Wastewater, 19th edition, 1995.

Comments

(1)	QC results calculated from raw data. Results may vary slightly if the rounded values are used in the calculations.
(2)	Soil, Sludge, and Plant matrices for Inorganic analyses are reported on a dry weight basis.
(3)	Animal matrices for Inorganic analyses are reported on an "as received" basis.

Hydro Geo Chem, Inc. ACZ Project ID: ***L70537***
Project ID: 8720000

Alkalinity as CaCO3 SM2320B - Titration

ACZ ID	Type	Analyzed	PCN/SCN	QC	Sample	Found	Units	Rec	Lower	Upper	RPD	Limit	Qual
WG248454													
WG248454PBW2	PBW	07/21/08 17:31				U	mg/L		-20	20			
WG248454LCSW5	LCSW	07/21/08 17:44	WC080702-8	820		789.7	mg/L	96.3	90	110			
WG248454PBW3	PBW	07/21/08 20:42				U	mg/L		-20	20			
WG248454LCSW8	LCSW	07/21/08 20:55	WC080702-8	820		789.2	mg/L	96.2	90	110			
L70551-02DUP	DUP	07/21/08 22:29			20	20.7	mg/L				3.4	20	
WG248454PBW4	PBW	07/22/08 0:15				U	mg/L		-20	20			
WG248454LCSW11	LCSW	07/22/08 0:27	WC080702-8	820		796.8	mg/L	97.2	90	110			
WG248454LCSW14	LCSW	07/22/08 3:39	WC080702-8	820		798.5	mg/L	97.4	90	110			

Calcium, dissolved M200.7 ICP

ACZ ID	Type	Analyzed	PCN/SCN	QC	Sample	Found	Units	Rec	Lower	Upper	RPD	Limit	Qual
WG248821													
WG248821ICV	ICV	07/26/08 15:35	II080717-3	100		99.13	mg/L	99.1	95	105			
WG248821ICB	ICB	07/26/08 15:39				U	mg/L		-0.6	0.6			
WG248821LFB	LFB	07/26/08 15:51	II080724-3	67.97008		74.17	mg/L	109.1	85	115			
L70531-06AS	AS	07/26/08 15:57	II080724-3	67.97008	90.9	158.53	mg/L	99.5	85	115			
L70531-06ASD	ASD	07/26/08 16:01	II080724-3	67.97008	90.9	157.06	mg/L	97.3	85	115	0.93	20	

Chloride M300.0 - Ion Chromatography

ACZ ID	Type	Analyzed	PCN/SCN	QC	Sample	Found	Units	Rec	Lower	Upper	RPD	Limit	Qual
WG248877													
WG248877ICV	ICV	07/28/08 1:06	WI080521-1	19.98		20.63	mg/L	103.3	90	110			
WG248877ICB	ICB	07/28/08 1:24				U	mg/L		-1.5	1.5			
WG248877LFB	LFB	07/28/08 1:42	WI080702-9	30		30.09	mg/L	100.3	90	110			
L70537-01DUP	DUP	07/28/08 5:19			13.3	13.68	mg/L				2.8	20	
L70589-01AS	AS	07/28/08 5:56	WI080702-9	30	23.8	51.45	mg/L	92.2	90	110			

Fluoride M300.0 - Ion Chromatography

ACZ ID	Type	Analyzed	PCN/SCN	QC	Sample	Found	Units	Rec	Lower	Upper	RPD	Limit	Qual
WG248877													
WG248877ICV	ICV	07/28/08 1:06	WI080521-1	4		4	mg/L	100	90	110			
WG248877ICB	ICB	07/28/08 1:24				U	mg/L		-0.3	0.3			
WG248877LFB	LFB	07/28/08 1:42	WI080702-9	1.5		1.44	mg/L	96	90	110			
L70537-01DUP	DUP	07/28/08 5:19			.4	.35	mg/L				13.3	20	RA
L70589-01AS	AS	07/28/08 5:56	WI080702-9	1.5	.3	1.65	mg/L	90	90	110			

Magnesium, dissolved M200.7 ICP

ACZ ID	Type	Analyzed	PCN/SCN	QC	Sample	Found	Units	Rec	Lower	Upper	RPD	Limit	Qual
WG248821													
WG248821ICV	ICV	07/26/08 15:35	II080717-3	100		98.93	mg/L	98.9	95	105			
WG248821ICB	ICB	07/26/08 15:39				U	mg/L		-0.6	0.6			
WG248821LFB	LFB	07/26/08 15:51	II080724-3	49.96908		53.83	mg/L	107.7	85	115			
L70531-06AS	AS	07/26/08 15:57	II080724-3	49.96908	45.6	97.01	mg/L	102.9	85	115			
L70531-06ASD	ASD	07/26/08 16:01	II080724-3	49.96908	45.6	95.57	mg/L	100	85	115	1.5	20	

Hydro Geo Chem, Inc. ACZ Project ID: ***L70537***
Project ID: 8720000

Nitrate/Nitrite as N, dissolved M353.2 - Automated Cadmium Reduction

ACZ ID	Type	Analyzed	PCN/SCN	QC	Sample	Found	Units	Rec	Lower	Upper	RPD	Limit	Qual
WG248324													
WG248324ICV	ICV	07/17/08 19:01	WI080613-1	2.416		2.454	mg/L	101.6	90	110			
WG248324ICB	ICB	07/17/08 19:02				U	mg/L		-0.06	0.06			
WG248324LFB	LFB	07/17/08 19:06	WI080312-1	2		2.065	mg/L	103.3	90	110			
L70521-10AS	AS	07/17/08 19:27	WI080312-1	2	.04	2.071	mg/L	101.6	90	110			
L70524-01DUP	DUP	07/17/08 19:30			U	2.3	mg/L				200	20	RA

Nitrite as N, dissolved M353.2 - Automated Cadmium Reduction

ACZ ID	Type	Analyzed	PCN/SCN	QC	Sample	Found	Units	Rec	Lower	Upper	RPD	Limit	Qual
WG248324													
WG248324ICV	ICV	07/17/08 19:01	WI080613-1	.609		.57	mg/L	93.6	90	110			
WG248324ICB	ICB	07/17/08 19:02				U	mg/L		-0.03	0.03			
WG248324LFB	LFB	07/17/08 19:06	WI080312-1	1		1.033	mg/L	103.3	90	110			
L70521-10AS	AS	07/17/08 19:27	WI080312-1	1	U	.973	mg/L	97.3	90	110			
L70524-01DUP	DUP	07/17/08 19:30			1	1.1	mg/L				9.5	20	RA

Potassium, dissolved M200.7 ICP

ACZ ID	Type	Analyzed	PCN/SCN	QC	Sample	Found	Units	Rec	Lower	Upper	RPD	Limit	Qual
WG248978													
WG248978ICV	ICV	07/29/08 11:47	II080717-3	20		19.81	mg/L	99.1	95	105			
WG248978ICB	ICB	07/29/08 11:51				U	mg/L		-0.9	0.9			
WG248978LFB	LFB	07/29/08 12:04	II080724-3	99.76186		104.06	mg/L	104.3	85	115			
L70531-06AS	AS	07/29/08 12:10	II080724-3	99.76186	4.4	105.91	mg/L	101.8	85	115			
L70531-06ASD	ASD	07/29/08 12:14	II080724-3	99.76186	4.4	106.64	mg/L	102.5	85	115	0.69	20	

Residue, Filterable (TDS) @180C SM2540C

ACZ ID	Type	Analyzed	PCN/SCN	QC	Sample	Found	Units	Rec	Lower	Upper	RPD	Limit	Qual
WG248378													
WG248378PBW	PBW	07/18/08 14:05				U	mg/L		-20	20			
WG248378LCSW	LCSW	07/18/08 14:07	PCN30198	260		282	mg/L	108.5	80	120			
L70567-05DUP	DUP	07/18/08 14:36			1810	1820	mg/L				0.6	20	

Sodium, dissolved M200.7 ICP

ACZ ID	Type	Analyzed	PCN/SCN	QC	Sample	Found	Units	Rec	Lower	Upper	RPD	Limit	Qual
WG248821													
WG248821ICV	ICV	07/26/08 15:35	II080717-3	100		99.43	mg/L	99.4	95	105			
WG248821ICB	ICB	07/26/08 15:39				.38	mg/L		-0.9	0.9			
WG248821LFB	LFB	07/26/08 15:51	II080724-3	98.21624		105.92	mg/L	107.8	85	115			
L70531-06AS	AS	07/26/08 15:57	II080724-3	98.21624	92	189.67	mg/L	99.4	85	115			
L70531-06ASD	ASD	07/26/08 16:01	II080724-3	98.21624	92	188.79	mg/L	98.5	85	115	0.47	20	

Hydro Geo Chem, Inc.
Project ID: 8720000

ACZ Project ID: ***L70537***

Sulfate 300.0 - Ion Chromatography

ACZ ID	Type	Analyzed	PCN/SCN	QC	Sample	Found	Units	Rec	Lower	Upper	RPD	Limit	Qual
WG248877													
WG248877ICV	ICV	07/28/08 1:06	WI080521-1	50.1		53.46	mg/L	106.7	90	110			
WG248877ICB	ICB	07/28/08 1:24				U	mg/L		-1.5	1.5			
WG248877LFB	LFB	07/28/08 1:42	WI080702-9	30		31.99	mg/L	106.6	90	110			
L70537-01DUP	DUP	07/28/08 5:19			53.3	53.82	mg/L				1	20	
L70589-01AS	AS	07/28/08 17:37	WI080702-9	150	106	244.9	mg/L	92.6	90	110			

ACZ Laboratories, Inc.
2773 Downhill Drive Steamboat Springs, CO 80487 (800) 334-5493

Inorganic Extended Qualifier Report

Hydro Geo Chem, Inc.

ACZ Project ID: ***L70537***

ACZ ID	WORKNUM	PARAMETER	METHOD	QUAL	DESCRIPTION
L70537-01	WG248877	Fluoride	M300.0 - Ion Chromatography	RA	Relative Percent Difference (RPD) was not used for data validation because the sample concentration is too low for accurate evaluation (< 10x MDL).
	WG248324	Nitrate/Nitrite as N, dissolved	M353.2 - Automated Cadmium Reduction	RA	Relative Percent Difference (RPD) was not used for data validation because the sample concentration is too low for accurate evaluation (< 10x MDL).
		Nitrite as N, dissolved	M353.2 - Automated Cadmium Reduction	RA	Relative Percent Difference (RPD) was not used for data validation because the sample concentration is too low for accurate evaluation (< 10x MDL).

Hydro Geo Chem, Inc. ACZ Project ID: ***L70537***

No certification qualifiers associated with this analysis

ACZ Laboratories, Inc.
2773 Downhill Drive Steamboat Springs, CO 80487 (800) 334-5493

Sample Receipt

Hydro Geo Chem, Inc.
8720000

ACZ Project ID: L70537
Date Received: 7/17/2008
Received By:
Date Printed: 7/17/2008

Receipt Verification

	YES	NO	NA
1) Does this project require special handling procedures such as CLP protocol?			X
2) Are the custody seals on the cooler intact?			X
3) Are the custody seals on the sample containers intact?			X
4) Is there a Chain of Custody or other directive shipping papers present?	X		
5) Is the Chain of Custody complete?	X		
6) Is the Chain of Custody in agreement with the samples received?	X		
7) Is there enough sample for all requested analyses?	X		
8) Are all samples within holding times for requested analyses?	X		
9) Were all sample containers received intact?	X		
10) Are the temperature blanks present?			X
11) Are the trip blanks (VOA and/or Cyanide) present?			X
12) Are samples requiring no headspace, headspace free?			X
13) Do the samples that require a Foreign Soils Permit have one?			X

Exceptions: If you answered no to any of the above questions, please describe

N/A

Contact (For any discrepancies, the client must be contacted)

N/A

Shipping Containers

Cooler Id	Temp (°C)	Rad (µR/hr)
NA6472	4.2	13

Client must contact ACZ Project Manager if analysis should not proceed for samples received outside of thermal preservation acceptance criteria.

Notes

ACZ Laboratories, Inc.
2773 Downhill Drive Steamboat Springs, CO 80487 (800) 334-5493

Sample Receipt

Hydro Geo Chem, Inc.
8720000

ACZ Project ID: L70537
Date Received: 7/17/2008
Received By:

Sample Container Preservation

SAMPLE	CLIENT ID	R < 2	G < 2	BK < 2	Y< 2	YG< 2	B< 2	O < 2	T >12	N/A	RAD	ID
L70537-01	BMO-2008-6B		Y									

Sample Container Preservation Legend

Abbreviation	Description	Container Type	Preservative/Limits
R	Raw/Nitric	RED	pH must be < 2
B	Filtered/Sulfuric	BLUE	pH must be < 2
BK	Filtered/Nitric	BLACK	pH must be < 2
G	Filtered/Nitric	GREEN	pH must be < 2
O	Raw/Sulfuric	ORANGE	pH must be < 2
P	Raw/NaOH	PURPLE	pH must be > 12 *
T	Raw/NaOH Zinc Acetate	TAN	pH must be > 12
Y	Raw/Sulfuric	YELLOW	pH must be < 2
YG	Raw/Sulfuric	YELLOW GLASS	pH must be < 2
N/A	No preservative needed	Not applicable	
RAD	Gamma/Beta dose rate	Not applicable	must be < 250 µR/hr

* pH check performed by analyst prior to sample preparation

Sample IDs Reviewed By: _____

ACZ Laboratories, Inc. L70537

2773 Downhill Drive Steamboat Springs, CO 80487 (800) 334-5493

CHAIN of CUSTODY

Report to:

Name: Dan Simpson	Address: 51 W. Wetmore, Ste. 100 Tucson, AZ 85705
Company: HGC, INC	
E-mail: dans@hgcinc.com	Telephone: (520) 293-1500 x.133

Copy of Report to:

Name:	E-mail:
Company:	Telephone:

Invoice to:

Name:	Address:
Company:	
E-mail:	Telephone:

If sample(s) received past holding time (HT), or if insufficient HT remains to complete analysis before expiration, shall ACZ proceed with requested short HT analyses? If "NO" then ACZ will contact client for further instruction. If neither "YES" nor "NO" is indicated, ACZ will proceed with the requested analyses, even if HT is expired, and data will be qualified.

YES ☐ NO ☐

PROJECT INFORMATION

Quote #: FMCQB-GW

Project/PO #: 8720000

Reporting state for compliance testing: AZ

Sampler's Name: NJ Babb

Are any samples NRC licensable material?

ANALYSES REQUESTED *(attach list or use quote number)*

SAMPLE IDENTIFICATION	DATE:TIME	Matrix	# of Containers	FMCQB-GW
BMO-2008-6B	7/16/08 @ 12:00	GW	3	X

Matrix: SW (Surface Water) · GW (Ground Water) · WW (Waste Water) · DW (Drinking Water) · SL (Sludge) · SO (Soil) · OL (Oil) · Other

REMARKS/ SAMPLE DISCLOSURES

pH = 7.36
T°F = 75.3°F
µS = 475

DTW = 203.95
GPM = 3.9

PAGE 1 of 1

Please refer to ACZ's terms & conditions located on the reverse side of this COC.

RELINQUISHED BY:	DATE:TIME	RECEIVED BY:	DATE:TIME
Neil J. Babb	7-16-08/13:15	MSS	7-17-08 10:45

ACZ Laboratories, Inc.
2773 Downhill Drive Steamboat Springs, CO 80487 (800) 334-5493

Analytical Report

August 01, 2008

Report to:
Dan Simpson
Hydro Geo Chem, Inc.
51 West Wetmore Road Suite 101
Tuscon, AZ 85705

Bill to:
Accounts Payable
Hydro Geo Chem, Inc.
P. O. Box 97220
Phoenix, AZ 85060

cc: Jim Norris

Project ID: 8720000 T2.2
ACZ Project ID: L70525

Dan Simpson:

Enclosed are the analytical results for sample(s) submitted to ACZ Laboratories, Inc. (ACZ) on July 17, 2008. This project has been assigned to ACZ's project number, L70525. Please reference this number in all future inquiries.

All analyses were performed according to ACZ's Quality Assurance Plan, version 12.0. The enclosed results relate only to the samples received under L70525. Each section of this report has been reviewed and approved by the appropriate Laboratory Supervisor, or a qualified substitute.

Except as noted, the test results for the methods and parameters listed on ACZ's current NELAC certificate letter (#ACZ) meet all requirements of NELAC.

This report shall be used or copied only in its entirety. ACZ is not responsible for the consequences arising from the use of a partial report.

All samples and sub-samples associated with this project will be disposed of after September 01, 2008. If the samples are determined to be hazardous, additional charges apply for disposal (typically less than $10/sample). If you would like the samples to be held longer than ACZ's stated policy or to be returned, please contact your Project Manager or Customer Service Representative for further details and associated costs. ACZ retains analytical reports for five years.

If you have any questions or other needs, please contact your Project Manager.

Tony Antalek has reviewed and approved this report.

ACZ Laboratories, Inc.
2773 Downhill Drive Steamboat Springs, CO 80487 (800) 334-5493

Inorganic Analytical Results

Hydro Geo Chem, Inc.
Project ID: 8720000 T2.2
Sample ID: WEISKOPF

ACZ Sample ID: ***L70525-01***
Date Sampled: *07/16/08 09:05*
Date Received: *07/17/08*
Sample Matrix: *Ground Water*

Metals Analysis

Parameter	EPA Method	Result	Qual	XQ	Units	MDL	PQL	Date	Analyst
Calcium, dissolved	M200.7 ICP	248			mg/L	0.2	1	07/26/08 18:01	aeh
Magnesium, dissolved	M200.7 ICP	34.3			mg/L	0.2	1	07/26/08 18:01	aeh
Potassium, dissolved	M200.7 ICP	4.4			mg/L	0.3	2	07/30/08 12:08	aeh
Sodium, dissolved	M200.7 ICP	38.6			mg/L	0.3	2	07/26/08 18:01	aeh

Wet Chemistry

Parameter	EPA Method	Result	Qual	XQ	Units	MDL	PQL	Date	Analyst
Alkalinity as CaCO3	SM2320B - Titration								
Bicarbonate as CaCO3		170			mg/L	2	20	07/21/08 0:00	tbd
Carbonate as CaCO3		3	B		mg/L	2	20	07/21/08 0:00	tbd
Hydroxide as CaCO3			U		mg/L	2	20	07/21/08 0:00	tbd
Total Alkalinity		173			mg/L	2	20	07/21/08 0:00	tbd
Cation-Anion Balance	Calculation								
Cation-Anion Balance		2.1			%			08/01/08 0:00	calc
Sum of Anions		16.3			meq/L	0.1	0.5	08/01/08 0:00	calc
Sum of Cations		17.0			meq/L	0.1	0.5	08/01/08 0:00	calc
Chloride	M300.0 - Ion Chromatography	26.0		*	mg/L	0.5	3	07/28/08 20:56	aml
Fluoride	M300.0 - Ion Chromatography	0.1	B	*	mg/L	0.1	0.5	07/28/08 20:56	aml
Nitrate as N, dissolved	Calculation: NO3NO2 minus NO2	4.29			mg/L	0.04	0.2	08/01/08 0:00	calc
Nitrate/Nitrite as N, dissolved	M353.2 - Automated Cadmium Reduction	4.29		*	mg/L	0.04	0.2	07/17/08 19:41	pjb
Nitrite as N, dissolved	M353.2 - Automated Cadmium Reduction		U	*	mg/L	0.01	0.05	07/17/08 19:31	pjb
Residue, Filterable (TDS) @180C	SM2540C	1060			mg/L	10	20	07/18/08 14:12	tbd
Sulfate	300.0 - Ion Chromatography	560		*	mg/L	10	50	07/29/08 12:44	aml
TDS (calculated)	Calculation	1040			mg/L	10	50	08/01/08 0:00	calc
TDS (ratio - measured/calculated)	Calculation	1.02						08/01/08 0:00	calc

Arizona license number: AZ0102

ACZ Laboratories, Inc.
2773 Downhill Drive Steamboat Springs, CO 80487 (800) 334-5493

Inorganic Analytical Results

Hydro Geo Chem, Inc.
Project ID: 8720000 T2.2
Sample ID: MOORE

ACZ Sample ID: ***L70525-02***
Date Sampled: *07/16/08 11:05*
Date Received: *07/17/08*
Sample Matrix: *Ground Water*

Wet Chemistry

Parameter	EPA Method	Result	Qual	XQ	Units	MDL	PQL	Date	Analyst
Sulfate	300.0 - Ion Chromatography	9.8		*	mg/L	0.5	3	07/28/08 21:14	aml

Arizona license number: AZ0102

ACZ Laboratories, Inc.
2773 Downhill Drive Steamboat Springs, CO 80487 (800) 334-5493

Inorganic Analytical Results

Hydro Geo Chem, Inc.
Project ID: 8720000 T2.2
Sample ID: ZANDER

ACZ Sample ID: ***L70525-03***
Date Sampled: *07/16/08 12:03*
Date Received: *07/17/08*
Sample Matrix: *Ground Water*

Wet Chemistry

Parameter	EPA Method	Result	Qual	XQ	Units	MDL	PQL	Date	Analyst
Sulfate	300.0 - Ion Chromatography	6.9		*	mg/L	0.5	3	07/28/08 21:33	aml

Arizona license number: AZ0102

ACZ Laboratories, Inc.
2773 Downhill Drive Steamboat Springs, CO 80487 (800) 334-5493

Inorganic Analytical Results

Hydro Geo Chem, Inc.
Project ID: 8720000 T2.2
Sample ID: KEEFER

ACZ Sample ID: ***L70525-04***
Date Sampled: *07/16/08 14:10*
Date Received: *07/17/08*
Sample Matrix: *Ground Water*

Wet Chemistry

Parameter	EPA Method	Result	Qual	XQ	Units	MDL	PQL	Date	Analyst
Sulfate	300.0 - Ion Chromatography	8.0		*	mg/L	0.5	3	07/28/08 21:51	aml

Arizona license number: AZ0102

Report Header Explanations

Batch	A distinct set of samples analyzed at a specific time
Found	Value of the QC Type of interest
Limit	Upper limit for RPD, in %.
Lower	Lower Recovery Limit, in % (except for LCSS, mg/Kg)
MDL	Method Detection Limit. Same as Minimum Reporting Limit. Allows for instrument and annual fluctuations.
PCN/SCN	A number assigned to reagents/standards to trace to the manufacturer's certificate of analysis
PQL	Practical Quantitation Limit, typically 5 times the MDL.
QC	True Value of the Control Sample or the amount added to the Spike
Rec	Amount of the true value or spike added recovered, in % (except for LCSS, mg/Kg)
RPD	Relative Percent Difference, calculation used for Duplicate QC Types
Upper	Upper Recovery Limit, in % (except for LCSS, mg/Kg)
Sample	Value of the Sample of interest

QC Sample Types

AS	Analytical Spike (Post Digestion)	*LCSWD*	Laboratory Control Sample - Water Duplicate
ASD	Analytical Spike (Post Digestion) Duplicate	*LFB*	Laboratory Fortified Blank
CCB	Continuing Calibration Blank	*LFM*	Laboratory Fortified Matrix
CCV	Continuing Calivation Verification standard	*LFMD*	Laboratory Fortified Matrix Duplicate
DUP	Sample Duplicate	*LRB*	Laboratory Reagent Blank
ICB	Initial Calibration Blank	*MS*	Matrix Spike
ICV	Initial Calibration Verification standard	*MSD*	Matrix Spike Duplicate
ICSAB	Inter-element Correction Standard - A plus B solutions	*PBS*	Prep Blank - Soil
LCSS	Laboratory Control Sample - Soil	*PBW*	Prep Blank - Water
LCSSD	Laboratory Control Sample - Soil Duplicate	*PQV*	Practical Quantitation Verification standard
LCSW	Laboratory Control Sample - Water	*SDL*	Serial Dilution

QC Sample Type Explanations

Blanks	Verifies that there is no or minimal contamination in the prep method or calibration procedure.
Control Samples	Verifies the accuracy of the method, including the prep procedure.
Duplicates	Verifies the precision of the instrument and/or method.
Spikes/Fortified Matrix	Determines sample matrix interferences, if any.
Standard	Verifies the validity of the calibration.

ACZ Qualifiers (Qual)

B	Analyte concentration detected at a value between MDL and PQL.
H	Analysis exceeded method hold time. pH is a field test with an immediate hold time.
U	Analyte was analyzed for but not detected at the indicated MDL

Method References

(1)	EPA 600/4-83-020. Methods for Chemical Analysis of Water and Wastes, March 1983.
(2)	EPA 600/R-93-100. Methods for the Determination of Inorganic Substances in Environmental Samples, August 1993.
(3)	EPA 600/R-94-111. Methods for the Determination of Metals in Environmental Samples - Supplement I, May 1994.
(5)	EPA SW-846. Test Methods for Evaluating Solid Waste, Third Edition with Update III, December 1996.
(6)	Standard Methods for the Examination of Water and Wastewater, 19th edition, 1995.

Comments

(1)	QC results calculated from raw data. Results may vary slightly if the rounded values are used in the calculations.
(2)	Soil, Sludge, and Plant matrices for Inorganic analyses are reported on a dry weight basis.
(3)	Animal matrices for Inorganic analyses are reported on an "as received" basis.

Hydro Geo Chem, Inc. ACZ Project ID: ***L70525***

Project ID: 8720000 T2.2

Alkalinity as CaCO3 SM2320B - Titration

ACZ ID	Type	Analyzed	PCN/SCN	QC	Sample	Found	Units	Rec	Lower	Upper	RPD	Limit	Qual
WG248454													
WG248454PBW2	PBW	07/21/08 17:31				U	mg/L		-20	20			
WG248454LCSW5	LCSW	07/21/08 17:44	WC080702-8	820		789.7	mg/L	96.3	90	110			
L70527-04DUP	DUP	07/21/08 20:37			129	129.7	mg/L				0.5	20	
WG248454PBW3	PBW	07/21/08 20:42				U	mg/L		-20	20			
WG248454LCSW8	LCSW	07/21/08 20:55	WC080702-8	820		789.2	mg/L	96.2	90	110			
WG248454PBW4	PBW	07/22/08 0:15				U	mg/L		-20	20			
WG248454LCSW11	LCSW	07/22/08 0:27	WC080702-8	820		796.8	mg/L	97.2	90	110			
WG248454LCSW14	LCSW	07/22/08 3:39	WC080702-8	820		798.5	mg/L	97.4	90	110			

Calcium, dissolved M200.7 ICP

ACZ ID	Type	Analyzed	PCN/SCN	QC	Sample	Found	Units	Rec	Lower	Upper	RPD	Limit	Qual
WG248816													
WG248816ICV	ICV	07/26/08 17:42	II080717-3	100		99.47	mg/L	99.5	95	105			
WG248816ICB	ICB	07/26/08 17:46				U	mg/L		-0.6	0.6			
WG248816LFB	LFB	07/26/08 17:58	II080724-3	67.97008		77.72	mg/L	114.3	85	115			
L70525-01AS	AS	07/26/08 18:04	II080724-3	67.97008	248	315.46	mg/L	99.2	85	115			
L70525-01ASD	ASD	07/26/08 18:08	II080724-3	67.97008	248	315.47	mg/L	99.3	85	115	0	20	

Chloride M300.0 - Ion Chromatography

ACZ ID	Type	Analyzed	PCN/SCN	QC	Sample	Found	Units	Rec	Lower	Upper	RPD	Limit	Qual
WG248915													
WG248915ICV	ICV	07/28/08 18:31	WI080521-1	19.98		20.46	mg/L	102.4	90	110			
WG248915ICB	ICB	07/28/08 18:50				U	mg/L		-1.5	1.5			
WG248915LFB	LFB	07/28/08 19:08	WI080702-9	30		29.15	mg/L	97.2	90	110			
L70469-01DUP	DUP	07/28/08 19:44			40	39	mg/L				2.5	20	RA
L70469-02AS	AS	07/28/08 20:20	WI080702-9	30	30.3	59.06	mg/L	95.9	90	110			

Fluoride M300.0 - Ion Chromatography

ACZ ID	Type	Analyzed	PCN/SCN	QC	Sample	Found	Units	Rec	Lower	Upper	RPD	Limit	Qual
WG248915													
WG248915ICV	ICV	07/28/08 18:31	WI080521-1	4		4	mg/L	100	90	110			
WG248915ICB	ICB	07/28/08 18:50				U	mg/L		-0.3	0.3			
WG248915LFB	LFB	07/28/08 19:08	WI080702-9	1.5		1.45	mg/L	96.7	90	110			
L70469-01DUP	DUP	07/28/08 19:44			U	U	mg/L				0	20	RA
L70469-02AS	AS	07/28/08 20:20	WI080702-9	1.5	1.4	2.76	mg/L	90.7	90	110			

Magnesium, dissolved M200.7 ICP

ACZ ID	Type	Analyzed	PCN/SCN	QC	Sample	Found	Units	Rec	Lower	Upper	RPD	Limit	Qual
WG248816													
WG248816ICV	ICV	07/26/08 17:42	II080717-3	100		98.73	mg/L	98.7	95	105			
WG248816ICB	ICB	07/26/08 17:46				U	mg/L		-0.6	0.6			
WG248816LFB	LFB	07/26/08 17:58	II080724-3	49.96908		54.86	mg/L	109.8	85	115			
L70525-01AS	AS	07/26/08 18:04	II080724-3	49.96908	34.3	89.93	mg/L	111.3	85	115			
L70525-01ASD	ASD	07/26/08 18:08	II080724-3	49.96908	34.3	90.2	mg/L	111.9	85	115	0.3	20	

Hydro Geo Chem, Inc. ACZ Project ID: ***L70525***

Project ID: 8720000 T2.2

Nitrate/Nitrite as N, dissolved M353.2 - Automated Cadmium Reduction

ACZ ID	Type	Analyzed	PCN/SCN	QC	Sample	Found	Units	Rec	Lower	Upper	RPD	Limit	Qual
WG248324													
WG248324ICV	ICV	07/17/08 19:01	WI080613-1	2.416		2.454	mg/L	101.6	90	110			
WG248324ICB	ICB	07/17/08 19:02				U	mg/L		-0.06	0.06			
WG248324LFB	LFB	07/17/08 19:06	WI080312-1	2		2.065	mg/L	103.3	90	110			
L70521-10AS	AS	07/17/08 19:27	WI080312-1	2	.04	2.071	mg/L	101.6	90	110			
L70524-01DUP	DUP	07/17/08 19:30			U	2.3	mg/L				200	20	RA

Nitrite as N, dissolved M353.2 - Automated Cadmium Reduction

ACZ ID	Type	Analyzed	PCN/SCN	QC	Sample	Found	Units	Rec	Lower	Upper	RPD	Limit	Qual
WG248324													
WG248324ICV	ICV	07/17/08 19:01	WI080613-1	.609		.57	mg/L	93.6	90	110			
WG248324ICB	ICB	07/17/08 19:02				U	mg/L		-0.03	0.03			
WG248324LFB	LFB	07/17/08 19:06	WI080312-1	1		1.033	mg/L	103.3	90	110			
L70521-10AS	AS	07/17/08 19:27	WI080312-1	1	U	.973	mg/L	97.3	90	110			
L70524-01DUP	DUP	07/17/08 19:30			1	1.1	mg/L				9.5	20	RA

Potassium, dissolved M200.7 ICP

ACZ ID	Type	Analyzed	PCN/SCN	QC	Sample	Found	Units	Rec	Lower	Upper	RPD	Limit	Qual
WG248977													
WG248977ICV	ICV	07/30/08 11:48	II080717-3	20		20.24	mg/L	101.2	95	105			
WG248977ICB	ICB	07/30/08 11:51				U	mg/L		-0.9	0.9			
WG248977LFB	LFB	07/30/08 12:04	II080724-3	99.76186		100.46	mg/L	100.7	85	115			
L70525-01AS	AS	07/30/08 12:11	II080724-3	99.76186	4.4	111.48	mg/L	107.3	85	115			
L70525-01ASD	ASD	07/30/08 12:14	II080724-3	99.76186	4.4	111.84	mg/L	107.7	85	115	0.32	20	

Residue, Filterable (TDS) @180C SM2540C

ACZ ID	Type	Analyzed	PCN/SCN	QC	Sample	Found	Units	Rec	Lower	Upper	RPD	Limit	Qual
WG248378													
WG248378PBW	PBW	07/18/08 14:05				U	mg/L		-20	20			
WG248378LCSW	LCSW	07/18/08 14:07	PCN30198	260		282	mg/L	108.5	80	120			
L70567-05DUP	DUP	07/18/08 14:36			1810	1820	mg/L				0.6	20	

Sodium, dissolved M200.7 ICP

ACZ ID	Type	Analyzed	PCN/SCN	QC	Sample	Found	Units	Rec	Lower	Upper	RPD	Limit	Qual
WG248816													
WG248816ICV	ICV	07/26/08 17:42	II080717-3	100		98.61	mg/L	98.6	95	105			
WG248816ICB	ICB	07/26/08 17:46				U	mg/L		-0.9	0.9			
WG248816LFB	LFB	07/26/08 17:58	II080724-3	98.21624		107.62	mg/L	109.6	85	115			
L70525-01AS	AS	07/26/08 18:04	II080724-3	98.21624	38.6	147.74	mg/L	111.1	85	115			
L70525-01ASD	ASD	07/26/08 18:08	II080724-3	98.21624	38.6	148.55	mg/L	111.9	85	115	0.55	20	

Hydro Geo Chem, Inc. ACZ Project ID: ***L70525***

Project ID: 8720000 T2.2

Sulfate 300.0 - Ion Chromatography

ACZ ID	Type	Analyzed	PCN/SCN	QC	Sample	Found	Units	Rec	Lower	Upper	RPD	Limit	Qual
WG248915													
WG248915ICV	ICV	07/28/08 18:31	WI080521-1	50.1		54.03	mg/L	107.8	90	110			
WG248915ICB	ICB	07/28/08 18:50				.71	mg/L		-1.5	1.5			
WG248915LFB	LFB	07/28/08 19:08	WI080702-9	30		29.5	mg/L	98.3	90	110			
L70469-01DUP	DUP	07/28/08 19:44			4310	4541	mg/L				5.2	20	
L70469-02AS	AS	07/29/08 12:26	WI080702-9	600	750	1249	mg/L	83.2	90	110			M2

ACZ Laboratories, Inc.
2773 Downhill Drive Steamboat Springs, CO 80487 (800) 334-5493

Inorganic Extended Qualifier Report

Hydro Geo Chem, Inc.

ACZ Project ID: ***L70525***

ACZ ID	WORKNUM	PARAMETER	METHOD	QUAL	DESCRIPTION
L70525-01	WG248915	Chloride	M300.0 - Ion Chromatography	RA	Relative Percent Difference (RPD) was not used for data validation because the sample concentration is too low for accurate evaluation (< 10x MDL).
		Fluoride	M300.0 - Ion Chromatography	RA	Relative Percent Difference (RPD) was not used for data validation because the sample concentration is too low for accurate evaluation (< 10x MDL).
	WG248324	Nitrate/Nitrite as N, dissolved	M353.2 - Automated Cadmium Reduction	RA	Relative Percent Difference (RPD) was not used for data validation because the sample concentration is too low for accurate evaluation (< 10x MDL).
		Nitrite as N, dissolved	M353.2 - Automated Cadmium Reduction	RA	Relative Percent Difference (RPD) was not used for data validation because the sample concentration is too low for accurate evaluation (< 10x MDL).
	WG248915	Sulfate	300.0 - Ion Chromatography	M2	Matrix spike recovery was low, the recovery of the associated control sample (LCS or LFB) was acceptable.
L70525-02	WG248915	Sulfate	300.0 - Ion Chromatography	M2	Matrix spike recovery was low, the recovery of the associated control sample (LCS or LFB) was acceptable.
L70525-03	WG248915	Sulfate	300.0 - Ion Chromatography	M2	Matrix spike recovery was low, the recovery of the associated control sample (LCS or LFB) was acceptable.
L70525-04	WG248915	Sulfate	300.0 - Ion Chromatography	M2	Matrix spike recovery was low, the recovery of the associated control sample (LCS or LFB) was acceptable.

Hydro Geo Chem, Inc. ACZ Project ID: ***L70525***

No certification qualifiers associated with this analysis

ACZ Laboratories, Inc.
2773 Downhill Drive Steamboat Springs, CO 80487 (800) 334-5493

Sample Receipt

Hydro Geo Chem, Inc.
8720000 T2.2

ACZ Project ID: L70525
Date Received: 7/17/2008
Received By:
Date Printed: 7/17/2008

Receipt Verification

	YES	NO	NA
1) Does this project require special handling procedures such as CLP protocol?			X
2) Are the custody seals on the cooler intact?			X
3) Are the custody seals on the sample containers intact?			X
4) Is there a Chain of Custody or other directive shipping papers present?	X		
5) Is the Chain of Custody complete?	X		
6) Is the Chain of Custody in agreement with the samples received?	X		
7) Is there enough sample for all requested analyses?	X		
8) Are all samples within holding times for requested analyses?	X		
9) Were all sample containers received intact?	X		
10) Are the temperature blanks present?			X
11) Are the trip blanks (VOA and/or Cyanide) present?			X
12) Are samples requiring no headspace, headspace free?			X
13) Do the samples that require a Foreign Soils Permit have one?			X

Exceptions: If you answered no to any of the above questions, please describe

N/A

Contact (For any discrepancies, the client must be contacted)

N/A

Shipping Containers

Cooler Id	Temp (°C)	Rad (µR/hr)
1837	1.8	17

Client must contact ACZ Project Manager if analysis should not proceed for samples received outside of thermal preservation acceptance criteria.

Notes

ACZ Laboratories, Inc.
2773 Downhill Drive Steamboat Springs, CO 80487 (800) 334-5493

Sample Receipt

Hydro Geo Chem, Inc.
8720000 T2.2

ACZ Project ID: L70525
Date Received: 7/17/2008
Received By:

Sample Container Preservation

SAMPLE	CLIENT ID	R < 2	G < 2	BK < 2	Y< 2	YG< 2	B< 2	O < 2	T >12	N/A	RAD	ID
L70525-01	WEISKOPF		Y									
L70525-02	MOORE									X		
L70525-03	ZANDER									X		
L70525-04	KEEFER									X		

Sample Container Preservation Legend

Abbreviation	Description	Container Type	Preservative/Limits
R	Raw/Nitric	RED	pH must be < 2
B	Filtered/Sulfuric	BLUE	pH must be < 2
BK	Filtered/Nitric	BLACK	pH must be < 2
G	Filtered/Nitric	GREEN	pH must be < 2
O	Raw/Sulfuric	ORANGE	pH must be < 2
P	Raw/NaOH	PURPLE	pH must be > 12 *
T	Raw/NaOH Zinc Acetate	TAN	pH must be > 12
Y	Raw/Sulfuric	YELLOW	pH must be < 2
YG	Raw/Sulfuric	YELLOW GLASS	pH must be < 2
N/A	No preservative needed	Not applicable	
RAD	Gamma/Beta dose rate	Not applicable	must be < 250 µR/hr

* pH check performed by analyst prior to sample preparation

Sample IDs Reviewed By: _____

ACZ Laboratories, Inc. L-70525 — **CHAIN of CUSTODY**

2773 Downhill Drive Steamboat Springs, CO 80487 (800) 334-5493

Report to:

Name: Dan Simpson
Company: HydroGeoChem Inc
E-mail: dans@hgcinc.com
Address: 51 W. Wetmore Rd. Tucson, AZ 85705
Telephone: (520) 293-1500 x133

Copy of Report to:

Name: Jim Norris
Company: HGC Inc.
E-mail: jimn@hgcinc.com
Telephone: (520) 293-1500 x112

Invoice to:

Name: Jim Norris
Company: HGC Inc.
E-mail: jimn@hgcinc.com
Address: 51 W. Wetmore Rd Tucson, AZ 85705
Telephone: (520) 293-1500 x112

If sample(s) received past holding time (HT), or if insufficient HT remains to complete analysis before expiration, shall ACZ proceed with requested short HT analyses? YES [X] NO [ ]
If "NO" then ACZ will contact client for further instruction. If neither "YES" nor "NO" is indicated, ACZ will proceed with the requested analyses, even if HT is expired, and data will be qualified.

PROJECT INFORMATION

Quote #: FMCQB-GW
Project/PO #: 8720000 T2.2
Reporting state for compliance testing: AZ
Sampler's Name: Mark Arneson
Are any samples NRC licensable material? NO

ANALYSES REQUESTED *(attach list or use quote number)*

SAMPLE IDENTIFICATION	DATE:TIME	Matrix	# of Containers	FMCQB-GW	SO_4						
WEISKOPF	7-16-08: 9:05	GW	3	X							
MOORE	7-16-08: 11:05	GW	1		X						
ZANDER	7-16-08: 12:03	GW	1		X						
KEEFER	7-16-08: 14:10	GW	1		X						

Matrix: SW (Surface Water) · GW (Ground Water) · WW (Waste Water) · DW (Drinking Water) · SL (Sludge) · SO (Soil) · OL (Oil) · Other

REMARKS/ SAMPLE DISCLOSURES

PAGE 1 of 1

Please refer to ACZ's terms & conditions located on the reverse side of this COC.

RELINQUISHED BY:	DATE:TIME	RECEIVED BY:	DATE:TIME
[signature]	7-16-08: 1500	[signature]	7-17-08 10:44

FRMAD050.03.05.02 White - Return with sample. Yellow - Retain for your records.

ACZ Laboratories, Inc.
2773 Downhill Drive Steamboat Springs, CO 80487 (800) 334-5493

Analytical Report

July 30, 2008

Report to:
Dan Simpson
Hydro Geo Chem, Inc.
51 West Wetmore Road Suite 101
Tuscon, AZ 85705

Bill to:
Accounts Payable
Hydro Geo Chem, Inc.
P. O. Box 97220
Phoenix, AZ 85060

cc: Jim Norris

Project ID: 8720000T2.2
ACZ Project ID: L70502

Dan Simpson:

Enclosed are the analytical results for sample(s) submitted to ACZ Laboratories, Inc. (ACZ) on July 16, 2008. This project has been assigned to ACZ's project number, L70502. Please reference this number in all future inquiries.

All analyses were performed according to ACZ's Quality Assurance Plan, version 12.0. The enclosed results relate only to the samples received under L70502. Each section of this report has been reviewed and approved by the appropriate Laboratory Supervisor, or a qualified substitute.

Except as noted, the test results for the methods and parameters listed on ACZ's current NELAC certificate letter (#ACZ) meet all requirements of NELAC.

This report shall be used or copied only in its entirety. ACZ is not responsible for the consequences arising from the use of a partial report.

All samples and sub-samples associated with this project will be disposed of after August 30, 2008. If the samples are determined to be hazardous, additional charges apply for disposal (typically less than $10/sample). If you would like the samples to be held longer than ACZ's stated policy or to be returned, please contact your Project Manager or Customer Service Representative for further details and associated costs. ACZ retains analytical reports for five years.

If you have any questions or other needs, please contact your Project Manager.

S. Habermehl

Scott Habermehl has reviewed
and approved this report.

ACZ Laboratories, Inc.
2773 Downhill Drive Steamboat Springs, CO 80487 (800) 334-5493

Inorganic Analytical Results

Hydro Geo Chem, Inc.
Project ID: 8720000T2.2
Sample ID: ANDERSON

ACZ Sample ID: ***L70502-01***
Date Sampled: *07/14/08 10:30*
Date Received: *07/16/08*
Sample Matrix: *Ground Water*

Wet Chemistry

Parameter	EPA Method	Result	Qual	XQ	Units	MDL	PQL	Date	Analyst
Sulfate	300.0 - Ion Chromatography	472			mg/L	5	30	07/27/08 21:29	aml

Arizona license number: AZ0102

ACZ Laboratories, Inc.
2773 Downhill Drive Steamboat Springs, CO 80487 (800) 334-5493

Inorganic Analytical Results

Hydro Geo Chem, Inc.
Project ID: 8720000T2.2
Sample ID: HOBAN

ACZ Sample ID: ***L70502-02***
Date Sampled: *07/14/08 11:47*
Date Received: *07/16/08*
Sample Matrix: *Ground Water*

Wet Chemistry

Parameter	EPA Method	Result	Qual	XQ	Units	MDL	PQL	Date	Analyst
Sulfate	300.0 - Ion Chromatography	690			mg/L	10	50	07/27/08 21:47	aml

Arizona license number: AZ0102

ACZ Laboratories, Inc.
2773 Downhill Drive Steamboat Springs, CO 80487 (800) 334-5493

Inorganic Analytical Results

Hydro Geo Chem, Inc.
Project ID: 8720000T2.2
Sample ID: CHAMBERS

ACZ Sample ID: ***L70502-03***
Date Sampled: *07/14/08 12:35*
Date Received: *07/16/08*
Sample Matrix: *Ground Water*

Wet Chemistry

Parameter	EPA Method	Result	Qual	XQ	Units	MDL	PQL	Date	Analyst
Sulfate	300.0 - Ion Chromatography	5.8			mg/L	0.5	3	07/25/08 20:18	aml

Arizona license number: AZ0102

ACZ Laboratories, Inc.
2773 Downhill Drive Steamboat Springs, CO 80487 (800) 334-5493

Inorganic Analytical Results

Hydro Geo Chem, Inc.
Project ID: 8720000T2.2
Sample ID: FRANCO

ACZ Sample ID: ***L70502-04***
Date Sampled: *07/14/08 15:30*
Date Received: *07/16/08*
Sample Matrix: *Ground Water*

Wet Chemistry

Parameter	EPA Method	Result	Qual	XQ	Units	MDL	PQL	Date	Analyst
Sulfate	300.0 - Ion Chromatography	680			mg/L	10	50	07/27/08 22:05	aml

Arizona license number: AZ0102

ACZ Laboratories, Inc.
2773 Downhill Drive Steamboat Springs, CO 80487 (800) 334-5493

Inorganic Analytical Results

Hydro Geo Chem, Inc.
Project ID: 8720000T2.2
Sample ID: HOWARD

ACZ Sample ID: ***L70502-05***
Date Sampled: *07/14/08 16:12*
Date Received: *07/16/08*
Sample Matrix: *Ground Water*

Wet Chemistry

Parameter	EPA Method	Result	Qual	XQ	Units	MDL	PQL	Date	Analyst
Sulfate	300.0 - Ion Chromatography	610			mg/L	10	50	07/27/08 22:59	aml

Arizona license number: AZ0102

ACZ Laboratories, Inc.
2773 Downhill Drive Steamboat Springs, CO 80487 (800) 334-5493

Inorganic Analytical Results

Hydro Geo Chem, Inc.
Project ID: 8720000T2.2
Sample ID: TVI236

ACZ Sample ID: ***L70502-06***
Date Sampled: *07/15/08 08:25*
Date Received: *07/16/08*
Sample Matrix: *Ground Water*

Metals Analysis

Parameter	EPA Method	Result	Qual	XQ	Units	MDL	PQL	Date	Analyst
Calcium, dissolved	M200.7 ICP	70.4			mg/L	0.2	1	07/24/08 20:34	aeh
Magnesium, dissolved	M200.7 ICP	9.3			mg/L	0.2	1	07/24/08 20:34	aeh
Potassium, dissolved	M200.7 ICP	1.8	B	*	mg/L	0.3	2	07/24/08 20:34	aeh
Sodium, dissolved	M200.7 ICP	26.3			mg/L	0.3	2	07/24/08 20:34	aeh

Wet Chemistry

Parameter	EPA Method	Result	Qual	XQ	Units	MDL	PQL	Date	Analyst
Alkalinity as CaCO3	SM2320B - Titration								
Bicarbonate as CaCO3		161			mg/L	2	20	07/18/08 0:00	gkj
Carbonate as CaCO3		11	B		mg/L	2	20	07/18/08 0:00	gkj
Hydroxide as CaCO3			U		mg/L	2	20	07/18/08 0:00	gkj
Total Alkalinity		173		*	mg/L	2	20	07/18/08 0:00	gkj
Cation-Anion Balance	Calculation								
Cation-Anion Balance		2.9			%			07/29/08 0:00	calc
Sum of Anions		5.1			meq/L	0.1	0.5	07/29/08 0:00	calc
Sum of Cations		5.4			meq/L	0.1	0.5	07/29/08 0:00	calc
Chloride	M300.0 - Ion Chromatography	23.5		*	mg/L	0.5	3	07/25/08 21:49	aml
Fluoride	M300.0 - Ion Chromatography	0.2	B	*	mg/L	0.1	0.5	07/25/08 21:49	aml
Nitrate as N, dissolved	Calculation: NO3NO2 minus NO2	3.46			mg/L	0.06	0.3	07/29/08 0:00	calc
Nitrate/Nitrite as N, dissolved	M353.2 - Automated Cadmium Reduction	3.46			mg/L	0.06	0.3	07/16/08 19:17	pjb
Nitrite as N, dissolved	M353.2 - Automated Cadmium Reduction		U	*	mg/L	0.01	0.05	07/16/08 18:42	pjb
Residue, Filterable (TDS) @180C	SM2540C	310			mg/L	10	20	07/18/08 9:19	tbd
Sulfate	300.0 - Ion Chromatography	37.6			mg/L	0.5	3	07/25/08 21:49	aml
TDS (calculated)	Calculation	292			mg/L	10	50	07/29/08 0:00	calc
TDS (ratio - measured/calculated)	Calculation	1.06						07/29/08 0:00	calc

Arizona license number: AZ0102

ACZ Laboratories, Inc.
2773 Downhill Drive Steamboat Springs, CO 80487 (800) 334-5493

Inorganic Analytical Results

Hydro Geo Chem, Inc.
Project ID: 8720000T2.2
Sample ID: TVI875

ACZ Sample ID: ***L70502-07***
Date Sampled: *07/15/08 09:00*
Date Received: *07/16/08*
Sample Matrix: *Ground Water*

Metals Analysis

Parameter	EPA Method	Result	Qual	XQ	Units	MDL	PQL	Date	Analyst
Calcium, dissolved	M200.7 ICP	131			mg/L	0.2	1	07/24/08 20:38	aeh
Magnesium, dissolved	M200.7 ICP	17.4			mg/L	0.2	1	07/24/08 20:38	aeh
Potassium, dissolved	M200.7 ICP	2.8		*	mg/L	0.3	2	07/24/08 20:38	aeh
Sodium, dissolved	M200.7 ICP	39.6			mg/L	0.3	2	07/24/08 20:38	aeh

Wet Chemistry

Parameter	EPA Method	Result	Qual	XQ	Units	MDL	PQL	Date	Analyst
Alkalinity as CaCO3	SM2320B - Titration								
Bicarbonate as CaCO3		148			mg/L	2	20	07/18/08 0:00	gkj
Carbonate as CaCO3		11	B		mg/L	2	20	07/18/08 0:00	gkj
Hydroxide as CaCO3			U		mg/L	2	20	07/18/08 0:00	gkj
Total Alkalinity		160		*	mg/L	2	20	07/18/08 0:00	gkj
Cation-Anion Balance	Calculation								
Cation-Anion Balance		0.0			%			07/29/08 0:00	calc
Sum of Anions		9.7			meq/L	0.1	0.5	07/29/08 0:00	calc
Sum of Cations		9.7			meq/L	0.1	0.5	07/29/08 0:00	calc
Chloride	M300.0 - Ion Chromatography	20.2		*	mg/L	0.5	3	07/25/08 22:07	aml
Fluoride	M300.0 - Ion Chromatography	0.2	B	*	mg/L	0.1	0.5	07/25/08 22:07	aml
Nitrate as N, dissolved	Calculation: NO3NO2 minus NO2	3.00			mg/L	0.02	0.1	07/29/08 0:00	calc
Nitrate/Nitrite as N, dissolved	M353.2 - Automated Cadmium Reduction	3.00			mg/L	0.02	0.1	07/16/08 18:44	pjb
Nitrite as N, dissolved	M353.2 - Automated Cadmium Reduction		U	*	mg/L	0.01	0.05	07/16/08 18:44	pjb
Residue, Filterable (TDS) @180C	SM2540C	640			mg/L	10	20	07/18/08 9:21	tbd
Sulfate	300.0 - Ion Chromatography	274			mg/L	5	30	07/27/08 23:17	aml
TDS (calculated)	Calculation	598			mg/L	10	50	07/29/08 0:00	calc
TDS (ratio - measured/calculated)	Calculation	1.07						07/29/08 0:00	calc

Arizona license number: AZ0102

ACZ Laboratories, Inc.
2773 Downhill Drive Steamboat Springs, CO 80487 (800) 334-5493

Inorganic Analytical Results

Hydro Geo Chem, Inc.
Project ID: 8720000T2.2
Sample ID: COOPER C

ACZ Sample ID: ***L70502-08***
Date Sampled: *07/15/08 10:18*
Date Received: *07/16/08*
Sample Matrix: *Ground Water*

Metals Analysis

Parameter	EPA Method	Result	Qual	XQ	Units	MDL	PQL	Date	Analyst
Calcium, dissolved	M200.7 ICP	386			mg/L	0.2	1	07/24/08 20:49	aeh
Magnesium, dissolved	M200.7 ICP	58.8			mg/L	0.2	1	07/24/08 20:49	aeh
Potassium, dissolved	M200.7 ICP	5.8		*	mg/L	0.3	2	07/24/08 20:49	aeh
Sodium, dissolved	M200.7 ICP	43.3			mg/L	0.3	2	07/24/08 20:49	aeh

Wet Chemistry

Parameter	EPA Method	Result	Qual	XQ	Units	MDL	PQL	Date	Analyst
Alkalinity as CaCO3	SM2320B - Titration								
Bicarbonate as CaCO3		235			mg/L	2	20	07/18/08 0:00	gkj
Carbonate as CaCO3			U		mg/L	2	20	07/18/08 0:00	gkj
Hydroxide as CaCO3			U		mg/L	2	20	07/18/08 0:00	gkj
Total Alkalinity		235		*	mg/L	2	20	07/18/08 0:00	gkj
Cation-Anion Balance	Calculation								
Cation-Anion Balance		-3.5			%			07/29/08 0:00	calc
Sum of Anions		28.1			meq/L	0.1	0.5	07/29/08 0:00	calc
Sum of Cations		26.2			meq/L	0.1	0.5	07/29/08 0:00	calc
Chloride	M300.0 - Ion Chromatography	46.5		*	mg/L	0.5	3	07/25/08 22:25	aml
Fluoride	M300.0 - Ion Chromatography		U	*	mg/L	0.1	0.5	07/25/08 22:25	aml
Nitrate as N, dissolved	Calculation: NO3NO2 minus NO2	3.24			mg/L	0.02	0.1	07/29/08 0:00	calc
Nitrate/Nitrite as N, dissolved	M353.2 - Automated Cadmium Reduction	3.24			mg/L	0.02	0.1	07/16/08 18:47	pjb
Nitrite as N, dissolved	M353.2 - Automated Cadmium Reduction		U	*	mg/L	0.01	0.05	07/16/08 18:47	pjb
Residue, Filterable (TDS) @180C	SM2540C	1860			mg/L	10	20	07/18/08 9:25	tbd
Sulfate	300.0 - Ion Chromatography	1040			mg/L	10	50	07/27/08 23:35	aml
TDS (calculated)	Calculation	1740			mg/L	10	50	07/29/08 0:00	calc
TDS (ratio - measured/calculated)	Calculation	1.07						07/29/08 0:00	calc

Arizona license number: AZ0102

ACZ Laboratories, Inc.
2773 Downhill Drive Steamboat Springs, CO 80487 (800) 334-5493

Inorganic Analytical Results

Hydro Geo Chem, Inc.
Project ID: 8720000T2.2
Sample ID: MCCONNELL26

ACZ Sample ID: ***L70502-09***
Date Sampled: *07/15/08 11:30*
Date Received: *07/16/08*
Sample Matrix: *Ground Water*

Wet Chemistry

Parameter	EPA Method	Result	Qual	XQ	Units	MDL	PQL	Date	Analyst
Sulfate	300.0 - Ion Chromatography	700			mg/L	10	50	07/27/08 23:53	aml

Arizona license number: AZ0102

ACZ Laboratories, Inc.
2773 Downhill Drive Steamboat Springs, CO 80487 (800) 334-5493

Inorganic Analytical Results

Hydro Geo Chem, Inc.
Project ID: 8720000T2.2
Sample ID: GARNER 635

ACZ Sample ID: ***L70502-10***
Date Sampled: *07/15/08 14:10*
Date Received: *07/16/08*
Sample Matrix: *Ground Water*

Metals Analysis

Parameter	EPA Method	Result	Qual	XQ	Units	MDL	PQL	Date	Analyst
Calcium, dissolved	M200.7 ICP	37.6			mg/L	0.2	1	07/24/08 20:52	aeh
Magnesium, dissolved	M200.7 ICP	7.8			mg/L	0.2	1	07/24/08 20:52	aeh
Potassium, dissolved	M200.7 ICP	2.5		*	mg/L	0.3	2	07/24/08 20:52	aeh
Sodium, dissolved	M200.7 ICP	60.2			mg/L	0.3	2	07/24/08 20:52	aeh

Wet Chemistry

Parameter	EPA Method	Result	Qual	XQ	Units	MDL	PQL	Date	Analyst
Alkalinity as CaCO3	SM2320B - Titration								
Bicarbonate as CaCO3		163			mg/L	2	20	07/18/08 0:00	gkj
Carbonate as CaCO3		16	B		mg/L	2	20	07/18/08 0:00	gkj
Hydroxide as CaCO3			U		mg/L	2	20	07/18/08 0:00	gkj
Total Alkalinity		179		*	mg/L	2	20	07/18/08 0:00	gkj
Cation-Anion Balance	Calculation								
Cation-Anion Balance		4.0			%			07/29/08 0:00	calc
Sum of Anions		4.8			meq/L	0.1	0.5	07/29/08 0:00	calc
Sum of Cations		5.2			meq/L	0.1	0.5	07/29/08 0:00	calc
Chloride	M300.0 - Ion Chromatography	13.5		*	mg/L	0.5	3	07/25/08 23:38	aml
Fluoride	M300.0 - Ion Chromatography	0.2	B	*	mg/L	0.1	0.5	07/25/08 23:38	aml
Nitrate as N, dissolved	Calculation: NO3NO2 minus NO2	1.92			mg/L	0.02	0.1	07/29/08 0:00	calc
Nitrate/Nitrite as N, dissolved	M353.2 - Automated Cadmium Reduction	1.92			mg/L	0.02	0.1	07/16/08 18:48	pjb
Nitrite as N, dissolved	M353.2 - Automated Cadmium Reduction		U	*	mg/L	0.01	0.05	07/16/08 18:48	pjb
Residue, Filterable (TDS) @180C	SM2540C	300			mg/L	10	20	07/18/08 9:27	tbd
Sulfate	300.0 - Ion Chromatography	37.4			mg/L	0.5	3	07/25/08 23:38	aml
TDS (calculated)	Calculation	281			mg/L	10	50	07/29/08 0:00	calc
TDS (ratio - measured/calculated)	Calculation	1.07						07/29/08 0:00	calc

Arizona license number: AZ0102

ACZ Laboratories, Inc.
2773 Downhill Drive Steamboat Springs, CO 80487 (800) 334-5493

Inorganic Analytical Results

Hydro Geo Chem, Inc.
Project ID: 8720000T2.2
Sample ID: DUP071508

ACZ Sample ID: ***L70502-11***
Date Sampled: *07/15/08 00:00*
Date Received: *07/16/08*
Sample Matrix: *Ground Water*

Metals Analysis

Parameter	EPA Method	Result	Qual	XQ	Units	MDL	PQL	Date	Analyst
Calcium, dissolved	M200.7 ICP	398			mg/L	0.2	1	07/24/08 20:56	aeh
Magnesium, dissolved	M200.7 ICP	61.7			mg/L	0.2	1	07/24/08 20:56	aeh
Potassium, dissolved	M200.7 ICP	6.1		*	mg/L	0.3	2	07/24/08 20:56	aeh
Sodium, dissolved	M200.7 ICP	46.2			mg/L	0.3	2	07/24/08 20:56	aeh

Wet Chemistry

Parameter	EPA Method	Result	Qual	XQ	Units	MDL	PQL	Date	Analyst
Alkalinity as CaCO3	SM2320B - Titration								
Bicarbonate as CaCO3		234			mg/L	2	20	07/18/08 0:00	gkj
Carbonate as CaCO3			U		mg/L	2	20	07/18/08 0:00	gkj
Hydroxide as CaCO3			U		mg/L	2	20	07/18/08 0:00	gkj
Total Alkalinity		234		*	mg/L	2	20	07/18/08 0:00	gkj
Cation-Anion Balance	Calculation								
Cation-Anion Balance		1.5			%			07/29/08 0:00	calc
Sum of Anions		26.4			meq/L	0.1	0.5	07/29/08 0:00	calc
Sum of Cations		27.2			meq/L	0.1	0.5	07/29/08 0:00	calc
Chloride	M300.0 - Ion Chromatography	46.4		*	mg/L	0.5	3	07/25/08 23:56	aml
Fluoride	M300.0 - Ion Chromatography	0.1	B	*	mg/L	0.1	0.5	07/25/08 23:56	aml
Nitrate as N, dissolved	Calculation: NO3NO2 minus NO2	3.25			mg/L	0.02	0.1	07/29/08 0:00	calc
Nitrate/Nitrite as N, dissolved	M353.2 - Automated Cadmium Reduction	3.25			mg/L	0.02	0.1	07/16/08 18:49	pjb
Nitrite as N, dissolved	M353.2 - Automated Cadmium Reduction		U	*	mg/L	0.01	0.05	07/16/08 18:49	pjb
Residue, Filterable (TDS) @180C	SM2540C	1860			mg/L	10	20	07/18/08 9:29	tbd
Sulfate	300.0 - Ion Chromatography	960			mg/L	10	50	07/28/08 0:12	aml
TDS (calculated)	Calculation	1670			mg/L	10	50	07/29/08 0:00	calc
TDS (ratio - measured/calculated)	Calculation	1.11						07/29/08 0:00	calc

Arizona license number: AZ0102

ACZ Laboratories, Inc.
2773 Downhill Drive Steamboat Springs, CO 80487 (800) 334-5493

Inorganic Analytical Results

Hydro Geo Chem, Inc.
Project ID: 8720000T2.2
Sample ID: EQB071508

ACZ Sample ID: ***L70502-12***
Date Sampled: *07/15/08 00:00*
Date Received: *07/16/08*
Sample Matrix: *Ground Water*

Metals Analysis

Parameter	EPA Method	Result	Qual	XQ	Units	MDL	PQL	Date	Analyst
Calcium, dissolved	M200.7 ICP		U		mg/L	0.2	1	07/24/08 21:00	aeh
Magnesium, dissolved	M200.7 ICP		U		mg/L	0.2	1	07/24/08 21:00	aeh
Potassium, dissolved	M200.7 ICP		U	*	mg/L	0.3	2	07/24/08 21:00	aeh
Sodium, dissolved	M200.7 ICP		U		mg/L	0.3	2	07/24/08 21:00	aeh

Wet Chemistry

Parameter	EPA Method	Result	Qual	XQ	Units	MDL	PQL	Date	Analyst
Alkalinity as CaCO3	SM2320B - Titration								
Bicarbonate as CaCO3			U		mg/L	2	20	07/18/08 0:00	gkj
Carbonate as CaCO3			U		mg/L	2	20	07/18/08 0:00	gkj
Hydroxide as CaCO3			U		mg/L	2	20	07/18/08 0:00	gkj
Total Alkalinity			U	*	mg/L	2	20	07/18/08 0:00	gkj
Cation-Anion Balance	Calculation								
Cation-Anion Balance		n/a			%			07/29/08 0:00	calc
Sum of Anions			U		meq/L	0.1	0.5	07/29/08 0:00	calc
Sum of Cations			U		meq/L	0.1	0.5	07/29/08 0:00	calc
Chloride	M300.0 - Ion Chromatography		U	*	mg/L	0.5	3	07/26/08 0:14	aml
Fluoride	M300.0 - Ion Chromatography		U	*	mg/L	0.1	0.5	07/26/08 0:14	aml
Nitrate as N, dissolved	Calculation: NO3NO2 minus NO2	0.02	B		mg/L	0.02	0.1	07/29/08 0:00	calc
Nitrate/Nitrite as N, dissolved	M353.2 - Automated Cadmium Reduction	0.02	B		mg/L	0.02	0.1	07/16/08 18:54	pjb
Nitrite as N, dissolved	M353.2 - Automated Cadmium Reduction		U	*	mg/L	0.01	0.05	07/16/08 18:54	pjb
Residue, Filterable (TDS) @180C	SM2540C		U		mg/L	10	20	07/18/08 9:31	tbd
Sulfate	300.0 - Ion Chromatography		U		mg/L	0.5	3	07/26/08 0:14	aml
TDS (calculated)	Calculation		U		mg/L	10	50	07/29/08 0:00	calc
TDS (ratio - measured/calculated)	Calculation	n/a						07/29/08 0:00	calc

Arizona license number: AZ0102

ACZ Laboratories, Inc.
2773 Downhill Drive Steamboat Springs, CO 80487 (800) 334-5493

Inorganic Analytical Results

Hydro Geo Chem, Inc.
Project ID: 8720000T2.2
Sample ID: FB071508

ACZ Sample ID: ***L70502-13***
Date Sampled: *07/15/08 00:00*
Date Received: *07/16/08*
Sample Matrix: *Ground Water*

Metals Analysis

Parameter	EPA Method	Result	Qual	XQ	Units	MDL	PQL	Date	Analyst
Calcium, dissolved	M200.7 ICP	1.2			mg/L	0.2	1	07/24/08 21:03	aeh
Magnesium, dissolved	M200.7 ICP		U		mg/L	0.2	1	07/24/08 21:03	aeh
Potassium, dissolved	M200.7 ICP		U	*	mg/L	0.3	2	07/24/08 21:03	aeh
Sodium, dissolved	M200.7 ICP		U		mg/L	0.3	2	07/24/08 21:03	aeh

Wet Chemistry

Parameter	EPA Method	Result	Qual	XQ	Units	MDL	PQL	Date	Analyst
Alkalinity as CaCO3	SM2320B - Titration								
Bicarbonate as CaCO3			U		mg/L	2	20	07/18/08 0:00	gkj
Carbonate as CaCO3			U		mg/L	2	20	07/18/08 0:00	gkj
Hydroxide as CaCO3			U		mg/L	2	20	07/18/08 0:00	gkj
Total Alkalinity			U	*	mg/L	2	20	07/18/08 0:00	gkj
Cation-Anion Balance	Calculation								
Cation-Anion Balance		n/a			%			07/29/08 0:00	calc
Sum of Anions			U		meq/L	0.1	0.5	07/29/08 0:00	calc
Sum of Cations			U		meq/L	0.1	0.5	07/29/08 0:00	calc
Chloride	M300.0 - Ion Chromatography		U	*	mg/L	0.5	3	07/26/08 0:32	aml
Fluoride	M300.0 - Ion Chromatography		U	*	mg/L	0.1	0.5	07/26/08 0:32	aml
Nitrate as N, dissolved	Calculation: NO3NO2 minus NO2	0.02	B		mg/L	0.02	0.1	07/29/08 0:00	calc
Nitrate/Nitrite as N, dissolved	M353.2 - Automated Cadmium Reduction	0.02	B		mg/L	0.02	0.1	07/16/08 18:55	pjb
Nitrite as N, dissolved	M353.2 - Automated Cadmium Reduction		U	*	mg/L	0.01	0.05	07/16/08 18:55	pjb
Residue, Filterable (TDS) @180C	SM2540C		U		mg/L	10	20	07/18/08 9:33	tbd
Sulfate	300.0 - Ion Chromatography	0.6	B		mg/L	0.5	3	07/26/08 0:32	aml
TDS (calculated)	Calculation		U		mg/L	10	50	07/29/08 0:00	calc
TDS (ratio - measured/calculated)	Calculation	n/a						07/29/08 0:00	calc

Arizona license number: AZ0102

Report Header Explanations

Batch	A distinct set of samples analyzed at a specific time
Found	Value of the QC Type of interest
Limit	Upper limit for RPD, in %.
Lower	Lower Recovery Limit, in % (except for LCSS, mg/Kg)
MDL	Method Detection Limit. Same as Minimum Reporting Limit. Allows for instrument and annual fluctuations.
PCN/SCN	A number assigned to reagents/standards to trace to the manufacturer's certificate of analysis
PQL	Practical Quantitation Limit, typically 5 times the MDL.
QC	True Value of the Control Sample or the amount added to the Spike
Rec	Amount of the true value or spike added recovered, in % (except for LCSS, mg/Kg)
RPD	Relative Percent Difference, calculation used for Duplicate QC Types
Upper	Upper Recovery Limit, in % (except for LCSS, mg/Kg)
Sample	Value of the Sample of interest

QC Sample Types

AS	Analytical Spike (Post Digestion)	*LCSWD*	Laboratory Control Sample - Water Duplicate
ASD	Analytical Spike (Post Digestion) Duplicate	*LFB*	Laboratory Fortified Blank
CCB	Continuing Calibration Blank	*LFM*	Laboratory Fortified Matrix
CCV	Continuing Calivation Verification standard	*LFMD*	Laboratory Fortified Matrix Duplicate
DUP	Sample Duplicate	*LRB*	Laboratory Reagent Blank
ICB	Initial Calibration Blank	*MS*	Matrix Spike
ICV	Initial Calibration Verification standard	*MSD*	Matrix Spike Duplicate
ICSAB	Inter-element Correction Standard - A plus B solutions	*PBS*	Prep Blank - Soil
LCSS	Laboratory Control Sample - Soil	*PBW*	Prep Blank - Water
LCSSD	Laboratory Control Sample - Soil Duplicate	*PQV*	Practical Quantitation Verification standard
LCSW	Laboratory Control Sample - Water	*SDL*	Serial Dilution

QC Sample Type Explanations

Blanks	Verifies that there is no or minimal contamination in the prep method or calibration procedure.
Control Samples	Verifies the accuracy of the method, including the prep procedure.
Duplicates	Verifies the precision of the instrument and/or method.
Spikes/Fortified Matrix	Determines sample matrix interferences, if any.
Standard	Verifies the validity of the calibration.

ACZ Qualifiers (Qual)

B	Analyte concentration detected at a value between MDL and PQL.
H	Analysis exceeded method hold time. pH is a field test with an immediate hold time.
U	Analyte was analyzed for but not detected at the indicated MDL

Method References

(1)	EPA 600/4-83-020. Methods for Chemical Analysis of Water and Wastes, March 1983.
(2)	EPA 600/R-93-100. Methods for the Determination of Inorganic Substances in Environmental Samples, August 1993.
(3)	EPA 600/R-94-111. Methods for the Determination of Metals in Environmental Samples - Supplement I, May 1994.
(5)	EPA SW-846. Test Methods for Evaluating Solid Waste, Third Edition with Update III, December 1996.
(6)	Standard Methods for the Examination of Water and Wastewater, 19th edition, 1995.

Comments

(1)	QC results calculated from raw data. Results may vary slightly if the rounded values are used in the calculations.
(2)	Soil, Sludge, and Plant matrices for Inorganic analyses are reported on a dry weight basis.
(3)	Animal matrices for Inorganic analyses are reported on an "as received" basis.

Hydro Geo Chem, Inc. ACZ Project ID: ***L70502***

Project ID: 8720000T2.2

Alkalinity as CaCO3 SM2320B - Titration

ACZ ID	Type	Analyzed	PCN/SCN	QC	Sample	Found	Units	Rec	Lower	Upper	RPD	Limit	Qual
WG248282													
WG248282PBW2	PBW	07/17/08 18:40				U	mg/L		-20	20			
WG248282LCSW5	LCSW	07/17/08 18:53	WC080702-8	820		791.1	mg/L	96.5	90	110			
WG248282PBW3	PBW	07/17/08 21:25				U	mg/L		-20	20			
WG248282LCSW8	LCSW	07/17/08 21:38	WC080702-8	820		790.4	mg/L	96.4	90	110			
WG248282PBW4	PBW	07/17/08 23:36				U	mg/L		-20	20			
WG248282LCSW11	LCSW	07/17/08 23:48	WC080702-8	820		792.4	mg/L	96.6	90	110			
L70502-13DUP	DUP	07/18/08 1:57			U	U	mg/L				0	20	RA
WG248282LCSW14	LCSW	07/18/08 2:09	WC080702-8	820		791.2	mg/L	96.5	90	110			

Calcium, dissolved M200.7 ICP

ACZ ID	Type	Analyzed	PCN/SCN	QC	Sample	Found	Units	Rec	Lower	Upper	RPD	Limit	Qual
WG248739													
WG248739ICV	ICV	07/24/08 19:58	II080717-3	100		98.1	mg/L	98.1	95	105			
WG248739ICB	ICB	07/24/08 20:02				U	mg/L		-0.6	0.6			
WG248739LFB	LFB	07/24/08 20:16	II080708-3	67.97008		66.86	mg/L	98.4	85	115			
L70501-02AS	AS	07/24/08 20:23	II080708-3	67.97008	57.2	125.76	mg/L	100.9	85	115			
L70501-02ASD	ASD	07/24/08 20:27	II080708-3	67.97008	57.2	127.26	mg/L	103.1	85	115	1.19	20	

Chloride M300.0 - Ion Chromatography

ACZ ID	Type	Analyzed	PCN/SCN	QC	Sample	Found	Units	Rec	Lower	Upper	RPD	Limit	Qual
WG248754													
WG248754ICV	ICV	07/25/08 7:22	WI080521-1	19.98		20.49	mg/L	102.6	90	110			
WG248754ICB	ICB	07/25/08 7:40				U	mg/L		-1.5	1.5			
WG248754LFB	LFB	07/25/08 7:58	WI080702-9	30		30.71	mg/L	102.4	90	110			
L68068-19AS	AS	07/25/08 8:34	WI080702-9	30	U	28.3	mg/L	94.3	90	110			
L70319-01DUP	DUP	07/25/08 9:28			7.1	7.1	mg/L				0	20	
L70502-04AS	AS	07/25/08 20:55	WI080702-9	30	22.2	48.66	mg/L	88.2	90	110			M2
L70502-04DUP	DUP	07/25/08 21:13			22.2	22.11	mg/L				0.4	20	

Fluoride M300.0 - Ion Chromatography

ACZ ID	Type	Analyzed	PCN/SCN	QC	Sample	Found	Units	Rec	Lower	Upper	RPD	Limit	Qual
WG248754													
WG248754ICV	ICV	07/25/08 7:22	WI080521-1	4		3.92	mg/L	98	90	110			
WG248754ICB	ICB	07/25/08 7:40				U	mg/L		-0.3	0.3			
WG248754LFB	LFB	07/25/08 7:58	WI080702-9	1.5		1.48	mg/L	98.7	90	110			
L68068-19AS	AS	07/25/08 8:34	WI080702-9	1.5	U	1.4	mg/L	93.3	90	110			
L70319-01DUP	DUP	07/25/08 9:28			7.8	7.79	mg/L				0.1	20	
L70502-04AS	AS	07/25/08 20:55	WI080702-9	1.5	.2	1.5	mg/L	86.7	90	110			M2
L70502-04DUP	DUP	07/25/08 21:13			.2	.18	mg/L				10.5	20	RA

Hydro Geo Chem, Inc. ACZ Project ID: ***L70502***
Project ID: 8720000T2.2

Magnesium, dissolved M200.7 ICP

ACZ ID	Type	Analyzed	PCN/SCN	QC	Sample	Found	Units	Rec	Lower	Upper	RPD	Limit	Qual
WG248739													
WG248739ICV	ICV	07/24/08 19:58	II080717-3	100		99.92	mg/L	99.9	95	105			
WG248739ICB	ICB	07/24/08 20:02				U	mg/L		-0.6	0.6			
WG248739LFB	LFB	07/24/08 20:16	II080708-3	49.96908		50.47	mg/L	101	85	115			
L70501-02AS	AS	07/24/08 20:23	II080708-3	49.96908	55.6	105.97	mg/L	100.8	85	115			
L70501-02ASD	ASD	07/24/08 20:27	II080708-3	49.96908	55.6	108.81	mg/L	106.5	85	115	2.64	20	

Nitrate/Nitrite as N, dissolved M353.2 - Automated Cadmium Reduction

ACZ ID	Type	Analyzed	PCN/SCN	QC	Sample	Found	Units	Rec	Lower	Upper	RPD	Limit	Qual
WG248236													
WG248236ICV	ICV	07/16/08 18:35	WI080613-1	2.416		2.487	mg/L	102.9	90	110			
WG248236ICB	ICB	07/16/08 18:36				U	mg/L		-0.06	0.06			
WG248236LFB	LFB	07/16/08 18:40	WI080312-1	2		2.054	mg/L	102.7	90	110			
L70502-07DUP	DUP	07/16/08 18:45			3	3.011	mg/L				0.4	20	
L70502-06AS	AS	07/16/08 19:19	WI080312-1	6	3.46	9.683	mg/L	103.7	90	110			

Nitrite as N, dissolved M353.2 - Automated Cadmium Reduction

ACZ ID	Type	Analyzed	PCN/SCN	QC	Sample	Found	Units	Rec	Lower	Upper	RPD	Limit	Qual
WG248236													
WG248236ICV	ICV	07/16/08 18:35	WI080613-1	.609		.584	mg/L	95.9	90	110			
WG248236ICB	ICB	07/16/08 18:36				U	mg/L		-0.03	0.03			
WG248236LFB	LFB	07/16/08 18:40	WI080312-1	1		1.014	mg/L	101.4	90	110			
L70502-06AS	AS	07/16/08 18:43	WI080312-1	1	U	.976	mg/L	97.6	90	110			
L70502-07DUP	DUP	07/16/08 18:45			U	U	mg/L				0	20	RA

Potassium, dissolved M200.7 ICP

ACZ ID	Type	Analyzed	PCN/SCN	QC	Sample	Found	Units	Rec	Lower	Upper	RPD	Limit	Qual
WG248739													
WG248739ICV	ICV	07/24/08 19:58	II080717-3	20		19.88	mg/L	99.4	95	105			
WG248739ICB	ICB	07/24/08 20:02				U	mg/L		-0.9	0.9			
WG248739LFB	LFB	07/24/08 20:16	II080708-3	99.76186		100.33	mg/L	100.6	85	115			
L70501-02AS	AS	07/24/08 20:23	II080708-3	99.76186	11.5	121.49	mg/L	110.3	85	115			
L70501-02ASD	ASD	07/24/08 20:27	II080708-3	99.76186	11.5	126.69	mg/L	115.5	85	115	4.19	20	MA

Residue, Filterable (TDS) @180C SM2540C

ACZ ID	Type	Analyzed	PCN/SCN	QC	Sample	Found	Units	Rec	Lower	Upper	RPD	Limit	Qual
WG248329													
WG248329PBW	PBW	07/18/08 9:00				U	mg/L		-20	20			
WG248329LCSW	LCSW	07/18/08 9:01	PCN30198	260		284	mg/L	109.2	80	120			
L70502-07DUP	DUP	07/18/08 9:23			640	644	mg/L				0.6	20	
L70521-10DUP	DUP	07/18/08 9:44			720	698	mg/L				3.1	20	

Hydro Geo Chem, Inc. ACZ Project ID: ***L70502***

Project ID: 8720000T2.2

Sodium, dissolved M200.7 ICP

ACZ ID	Type	Analyzed	PCN/SCN	QC	Sample	Found	Units	Rec	Lower	Upper	RPD	Limit	Qual
WG248739													
WG248739ICV	ICV	07/24/08 19:58	II080717-3	100		98.17	mg/L	98.2	95	105			
WG248739ICB	ICB	07/24/08 20:02				U	mg/L		-0.9	0.9			
WG248739LFB	LFB	07/24/08 20:16	II080708-3	98.21624		98.84	mg/L	100.6	85	115			
L70501-02AS	AS	07/24/08 20:23	II080708-3	98.21624	122	216.05	mg/L	95.8	85	115			
L70501-02ASD	ASD	07/24/08 20:27	II080708-3	98.21624	122	224.19	mg/L	104	85	115	3.7	20	

Sulfate 300.0 - Ion Chromatography

ACZ ID	Type	Analyzed	PCN/SCN	QC	Sample	Found	Units	Rec	Lower	Upper	RPD	Limit	Qual
WG248754													
WG248754ICV	ICV	07/25/08 7:22	WI080521-1	50.1		50.24	mg/L	100.3	90	110			
WG248754ICB	ICB	07/25/08 7:40				U	mg/L		-1.5	1.5			
WG248754LFB	LFB	07/25/08 7:58	WI080702-9	30		32.04	mg/L	106.8	90	110			
L68068-19AS	AS	07/25/08 8:34	WI080702-9	30	3.9	33.36	mg/L	98.2	90	110			
L70319-01DUP	DUP	07/26/08 1:09			149	154.2	mg/L				3.4	20	
L70502-04AS	AS	07/27/08 22:23	WI080702-9	600	680	1242	mg/L	93.7	90	110			
L70502-04DUP	DUP	07/27/08 22:41			680	774	mg/L				12.9	20	

Hydro Geo Chem, Inc.

ACZ Project ID: ***L70502***

ACZ ID	WORKNUM	PARAMETER	METHOD	QUAL	DESCRIPTION
L70502-06	WG248739	Potassium, dissolved	M200.7 ICP	MA	Recovery for either the spike or spike duplicate was outside of the acceptance limits; the RPD was within the acceptance limits.
	WG248754	Chloride	M300.0 - Ion Chromatography	M2	Matrix spike recovery was low, the recovery of the associated control sample (LCS or LFB) was acceptable.
		Fluoride	M300.0 - Ion Chromatography	M2	Matrix spike recovery was low, the recovery of the associated control sample (LCS or LFB) was acceptable.
			M300.0 - Ion Chromatography	RA	Relative Percent Difference (RPD) was not used for data validation because the sample concentration is too low for accurate evaluation (< 10x MDL).
	WG248236	Nitrite as N, dissolved	M353.2 - Automated Cadmium Reduction	RA	Relative Percent Difference (RPD) was not used for data validation because the sample concentration is too low for accurate evaluation (< 10x MDL).
	WG248282	Total Alkalinity	SM2320B - Titration	RA	Relative Percent Difference (RPD) was not used for data validation because the sample concentration is too low for accurate evaluation (< 10x MDL).
L70502-07	WG248739	Potassium, dissolved	M200.7 ICP	MA	Recovery for either the spike or spike duplicate was outside of the acceptance limits; the RPD was within the acceptance limits.
	WG248754	Chloride	M300.0 - Ion Chromatography	M2	Matrix spike recovery was low, the recovery of the associated control sample (LCS or LFB) was acceptable.
		Fluoride	M300.0 - Ion Chromatography	M2	Matrix spike recovery was low, the recovery of the associated control sample (LCS or LFB) was acceptable.
			M300.0 - Ion Chromatography	RA	Relative Percent Difference (RPD) was not used for data validation because the sample concentration is too low for accurate evaluation (< 10x MDL).
	WG248236	Nitrite as N, dissolved	M353.2 - Automated Cadmium Reduction	RA	Relative Percent Difference (RPD) was not used for data validation because the sample concentration is too low for accurate evaluation (< 10x MDL).
	WG248282	Total Alkalinity	SM2320B - Titration	RA	Relative Percent Difference (RPD) was not used for data validation because the sample concentration is too low for accurate evaluation (< 10x MDL).
L70502-08	WG248739	Potassium, dissolved	M200.7 ICP	MA	Recovery for either the spike or spike duplicate was outside of the acceptance limits; the RPD was within the acceptance limits.
	WG248754	Chloride	M300.0 - Ion Chromatography	M2	Matrix spike recovery was low, the recovery of the associated control sample (LCS or LFB) was acceptable.
		Fluoride	M300.0 - Ion Chromatography	M2	Matrix spike recovery was low, the recovery of the associated control sample (LCS or LFB) was acceptable.
			M300.0 - Ion Chromatography	RA	Relative Percent Difference (RPD) was not used for data validation because the sample concentration is too low for accurate evaluation (< 10x MDL).
	WG248236	Nitrite as N, dissolved	M353.2 - Automated Cadmium Reduction	RA	Relative Percent Difference (RPD) was not used for data validation because the sample concentration is too low for accurate evaluation (< 10x MDL).
	WG248282	Total Alkalinity	SM2320B - Titration	RA	Relative Percent Difference (RPD) was not used for data validation because the sample concentration is too low for accurate evaluation (< 10x MDL).

Hydro Geo Chem, Inc.

ACZ Project ID: ***L70502***

ACZ ID	WORKNUM	PARAMETER	METHOD	QUAL	DESCRIPTION
L70502-10	WG248739	Potassium, dissolved	M200.7 ICP	MA	Recovery for either the spike or spike duplicate was outside of the acceptance limits; the RPD was within the acceptance limits.
	WG248754	Chloride	M300.0 - Ion Chromatography	M2	Matrix spike recovery was low, the recovery of the associated control sample (LCS or LFB) was acceptable.
		Fluoride	M300.0 - Ion Chromatography	M2	Matrix spike recovery was low, the recovery of the associated control sample (LCS or LFB) was acceptable.
			M300.0 - Ion Chromatography	RA	Relative Percent Difference (RPD) was not used for data validation because the sample concentration is too low for accurate evaluation (< 10x MDL).
	WG248236	Nitrite as N, dissolved	M353.2 - Automated Cadmium Reduction	RA	Relative Percent Difference (RPD) was not used for data validation because the sample concentration is too low for accurate evaluation (< 10x MDL).
	WG248282	Total Alkalinity	SM2320B - Titration	RA	Relative Percent Difference (RPD) was not used for data validation because the sample concentration is too low for accurate evaluation (< 10x MDL).
L70502-11	WG248739	Potassium, dissolved	M200.7 ICP	MA	Recovery for either the spike or spike duplicate was outside of the acceptance limits; the RPD was within the acceptance limits.
	WG248754	Chloride	M300.0 - Ion Chromatography	M2	Matrix spike recovery was low, the recovery of the associated control sample (LCS or LFB) was acceptable.
		Fluoride	M300.0 - Ion Chromatography	M2	Matrix spike recovery was low, the recovery of the associated control sample (LCS or LFB) was acceptable.
			M300.0 - Ion Chromatography	RA	Relative Percent Difference (RPD) was not used for data validation because the sample concentration is too low for accurate evaluation (< 10x MDL).
	WG248236	Nitrite as N, dissolved	M353.2 - Automated Cadmium Reduction	RA	Relative Percent Difference (RPD) was not used for data validation because the sample concentration is too low for accurate evaluation (< 10x MDL).
	WG248282	Total Alkalinity	SM2320B - Titration	RA	Relative Percent Difference (RPD) was not used for data validation because the sample concentration is too low for accurate evaluation (< 10x MDL).
L70502-12	WG248739	Potassium, dissolved	M200.7 ICP	MA	Recovery for either the spike or spike duplicate was outside of the acceptance limits; the RPD was within the acceptance limits.
	WG248754	Chloride	M300.0 - Ion Chromatography	M2	Matrix spike recovery was low, the recovery of the associated control sample (LCS or LFB) was acceptable.
		Fluoride	M300.0 - Ion Chromatography	M2	Matrix spike recovery was low, the recovery of the associated control sample (LCS or LFB) was acceptable.
			M300.0 - Ion Chromatography	RA	Relative Percent Difference (RPD) was not used for data validation because the sample concentration is too low for accurate evaluation (< 10x MDL).
	WG248236	Nitrite as N, dissolved	M353.2 - Automated Cadmium Reduction	RA	Relative Percent Difference (RPD) was not used for data validation because the sample concentration is too low for accurate evaluation (< 10x MDL).
	WG248282	Total Alkalinity	SM2320B - Titration	RA	Relative Percent Difference (RPD) was not used for data validation because the sample concentration is too low for accurate evaluation (< 10x MDL).

ACZ Laboratories, Inc.
2773 Downhill Drive Steamboat Springs, CO 80487 (800) 334-5493

Inorganic Extended Qualifier Report

Hydro Geo Chem, Inc.

ACZ Project ID: ***L70502***

ACZ ID	WORKNUM	PARAMETER	METHOD	QUAL	DESCRIPTION
L70502-13	WG248739	Potassium, dissolved	M200.7 ICP	MA	Recovery for either the spike or spike duplicate was outside of the acceptance limits; the RPD was within the acceptance limits.
	WG248754	Chloride	M300.0 - Ion Chromatography	M2	Matrix spike recovery was low, the recovery of the associated control sample (LCS or LFB) was acceptable.
		Fluoride	M300.0 - Ion Chromatography	M2	Matrix spike recovery was low, the recovery of the associated control sample (LCS or LFB) was acceptable.
			M300.0 - Ion Chromatography	RA	Relative Percent Difference (RPD) was not used for data validation because the sample concentration is too low for accurate evaluation (< 10x MDL).
	WG248236	Nitrite as N, dissolved	M353.2 - Automated Cadmium Reduction	RA	Relative Percent Difference (RPD) was not used for data validation because the sample concentration is too low for accurate evaluation (< 10x MDL).
	WG248282	Total Alkalinity	SM2320B - Titration	RA	Relative Percent Difference (RPD) was not used for data validation because the sample concentration is too low for accurate evaluation (< 10x MDL).

Hydro Geo Chem, Inc. ACZ Project ID: ***L70502***

No certification qualifiers associated with this analysis

ACZ Laboratories, Inc.
2773 Downhill Drive Steamboat Springs, CO 80487 (800) 334-5493

Sample Receipt

Hydro Geo Chem, Inc.
8720000T2.2

ACZ Project ID: L70502
Date Received: 7/16/2008
Received By:
Date Printed: 7/16/2008

Receipt Verification

	YES	NO	NA
1) Does this project require special handling procedures such as CLP protocol?			X
2) Are the custody seals on the cooler intact?	X		
3) Are the custody seals on the sample containers intact?			X
4) Is there a Chain of Custody or other directive shipping papers present?	X		
5) Is the Chain of Custody complete?	X		
6) Is the Chain of Custody in agreement with the samples received?	X		
7) Is there enough sample for all requested analyses?	X		
8) Are all samples within holding times for requested analyses?	X		
9) Were all sample containers received intact?	X		
10) Are the temperature blanks present?			X
11) Are the trip blanks (VOA and/or Cyanide) present?			X
12) Are samples requiring no headspace, headspace free?			X
13) Do the samples that require a Foreign Soils Permit have one?			X

Exceptions: If you answered no to any of the above questions, please describe

N/A

Contact (For any discrepancies, the client must be contacted)

N/A

Shipping Containers

Cooler Id	Temp (°C)	Rad (µR/hr)
2140	0.8	16

Client must contact ACZ Project Manager if analysis should not proceed for samples received outside of thermal preservation acceptance criteria.

Notes

ACZ Laboratories, Inc.
2773 Downhill Drive Steamboat Springs, CO 80487 (800) 334-5493

Sample Receipt

Hydro Geo Chem, Inc.
8720000T2.2

ACZ Project ID: L70502
Date Received: 7/16/2008
Received By:

Sample Container Preservation

SAMPLE	CLIENT ID	R < 2	G < 2	BK < 2	Y< 2	YG< 2	B< 2	O < 2	T >12	N/A	RAD	ID
L70502-01	ANDERSON									X		
L70502-02	HOBAN									X		
L70502-03	CHAMBERS									X		
L70502-04	FRANCO									X		
L70502-05	HOWARD									X		
L70502-06	TVI236		Y									
L70502-07	TVI875		Y									
L70502-08	COOPER C		Y									
L70502-09	MCCONNELL26									X		
L70502-10	GARNER 635		Y									
L70502-11	DUP071508		Y									
L70502-12	EQB071508		Y									
L70502-13	FB071508		Y									

Sample Container Preservation Legend

Abbreviation	Description	Container Type	Preservative/Limits
R	Raw/Nitric	RED	pH must be < 2
B	Filtered/Sulfuric	BLUE	pH must be < 2
BK	Filtered/Nitric	BLACK	pH must be < 2
G	Filtered/Nitric	GREEN	pH must be < 2
O	Raw/Sulfuric	ORANGE	pH must be < 2
P	Raw/NaOH	PURPLE	pH must be > 12 *
T	Raw/NaOH ,Zinc Acetate	TAN	pH must be > 12
Y	Raw/Sulfuric	YELLOW	pH must be < 2
YG	Raw/Sulfuric	YELLOW GLASS	pH must be < 2
N/A	No preservative needed	Not applicable	
RAD	Gamma/Beta dose rate	Not applicable	must be < 250 µR/hr

* pH check performed by analyst prior to sample preparation

Sample IDs Reviewed By: _____

ACZ Laboratories, Inc. L70502 **CHAIN of CUSTODY**

2773 Downhill Drive Steamboat Springs, CO 80487 (800) 334-5493

Report to:

Name: Dan Simpson	Address: 51 W. Wetmore Rd Tucson, AZ 85705
Company: Hydro Geo Chem Inc.	
E-mail: dans@hgcinc.com	Telephone: (520) 293-1500 x132

Copy of Report to:

Name: Jim Norris	E-mail: jimn@hgcinc.com
Company: HGC Inc.	Telephone: (520) 293-1500 x112

Invoice to:

Name: Jim Norris	Address: 51 W. Wetmore Rd. Tucson AZ 85705
Company: HGC Inc.	
E-mail: jimn@hgcinc.com	Telephone: (520) 293-1500 x112

If sample(s) received past holding time (HT), or if insufficient HT remains to complete analysis before expiration, shall ACZ proceed with requested short HT analyses? YES [X] NO [ ]

If "NO" then ACZ will contact client for further instruction. If neither "YES" nor "NO" is indicated, ACZ will proceed with the requested analyses, even if HT is expired, and data will be qualified.

PROJECT INFORMATION

Quote #: FMCQB-GW

Project/PO #: 8720000 T2.2

Reporting state for compliance testing: AZ

Sampler's Name: Mark Arneson

Are any samples NRC licensable material? No

ANALYSES REQUESTED *(attach list or use quote number)*

SAMPLE IDENTIFICATION	DATE:TIME	Matrix	# of Containers	FMCQB-GW	SO_4						
~~MADL~~ ANDERSON	7-14-08: 10:30	GW	1		X						
HOBAN	7-14-08: 11:47	GW	1		X						
CHAMBERS	7-14-08: 12:35	GW	1		X						
FRANCO	7-14-08: 15:30	GW	1		X						
HOWARD	7-14-08: 16:12	GW	1		X						
TVI 236	7-15-08: 8:25	GW	3	X							
TVI 875	7-15-08: 9:00	GW	3	X							
COOPER C	7-15-08: 10:18	GW	3	X							
MCCONNELL 265	7-15-08: 11:30	GW	1		X						
GARNER 635	7-15-08 14:10		3	X							

LEGEND: SX = SONDE

Matrix | SW (Surface Water) · GW (Ground Water) · WW (Waste Water) · DW (Drinking Water) · SL (Sludge) · SO (Soil) · OL (Oil) · Other

REMARKS/ SAMPLE DISCLOSURES

PAGE 1 of 2

Please refer to ACZ's terms & conditions located on the reverse side of this COC.

RELINQUISHED BY:	DATE:TIME	RECEIVED BY:	DATE:TIME
	7-15-08: 1500	UPC	7-16-08 10:16

FRMAD050.03.05.02 White - Return with sample. Yellow - Retain for your records.

ACZ Laboratories, Inc. L70502

2773 Downhill Drive Steamboat Springs, CO 80487 (800) 334-5493

CHAIN of CUSTODY

Report to:

Name:	Address:
Company: Same as Page 1	
E-mail:	Telephone:

Copy of Report to:

Name:	E-mail:
Company:	Telephone:

Invoice to:

Name:	Address:
Company: Same as Page 1	
E-mail:	Telephone:

If sample(s) received past holding time (HT), or if insufficient HT remains to complete analysis before expiration, shall ACZ proceed with requested short HT analyses? YES [X] NO [ ]

If "NO" then ACZ will contact client for further instruction. If neither "YES" nor "NO" is indicated, ACZ will proceed with the requested analyses, even if HT is expired, and data will be qualified.

PROJECT INFORMATION

Quote #: FMCQB-GW

Project/PO #:

Reporting state for compliance testing:

Sampler's Name:

Are any samples NRC licensable material?

ANALYSES REQUESTED *(attach list or use quote number)*

SAMPLE IDENTIFICATION	DATE:TIME	Matrix	# of Containers	FMCQB-GW							
DUP071508	7-15-08	GW	3	X							
EQB071508	7-15-08	GW	3	X							
FB 071508	7-15-08	GW	3	X							

Matrix: SW (Surface Water) · GW (Ground Water) · WW (Waste Water) · DW (Drinking Water) · SL (Sludge) · SO (Soil) · OL (Oil) · Other

REMARKS/ SAMPLE DISCLOSURES

PAGE 2 of 2

Please refer to ACZ's terms & conditions located on the reverse side of this COC.

RELINQUISHED BY:	DATE:TIME	RECEIVED BY:	DATE:TIME
	7-15-08 1500	WRL	7-16-08 10:10

FRMAD050.03.05.02 White - Return with sample. Yellow - Retain for your records.

ACZ Laboratories, Inc.
2773 Downhill Drive Steamboat Springs, CO 80487 (800) 334-5493

Analytical Report

July 30, 2008

Report to:
Dan Simpson
Hydro Geo Chem, Inc.
51 West Wetmore Road Suite 101
Tuscon, AZ 85705

Bill to:
Accounts Payable
Hydro Geo Chem, Inc.
P. O. Box 97220
Phoenix, AZ 85060

Project ID: 8720000
ACZ Project ID: L70490

Dan Simpson:

Enclosed are the analytical results for sample(s) submitted to ACZ Laboratories, Inc. (ACZ) on July 15, 2008. This project has been assigned to ACZ's project number, L70490. Please reference this number in all future inquiries.

All analyses were performed according to ACZ's Quality Assurance Plan, version 12.0. The enclosed results relate only to the samples received under L70490. Each section of this report has been reviewed and approved by the appropriate Laboratory Supervisor, or a qualified substitute.

Except as noted, the test results for the methods and parameters listed on ACZ's current NELAC certificate letter (#ACZ) meet all requirements of NELAC.

This report shall be used or copied only in its entirety. ACZ is not responsible for the consequences arising from the use of a partial report.

All samples and sub-samples associated with this project will be disposed of after August 30, 2008. If the samples are determined to be hazardous, additional charges apply for disposal (typically less than $10/sample). If you would like the samples to be held longer than ACZ's stated policy or to be returned, please contact your Project Manager or Customer Service Representative for further details and associated costs. ACZ retains analytical reports for five years.

If you have any questions or other needs, please contact your Project Manager.

S. Habermehl

Scott Habermehl has reviewed
and approved this report.

ACZ Laboratories, Inc.
2773 Downhill Drive Steamboat Springs, CO 80487 (800) 334-5493

Inorganic Analytical Results

Hydro Geo Chem, Inc.
Project ID: 8720000
Sample ID: BMO-2008-7M

ACZ Sample ID: ***L70490-01***
Date Sampled: *07/14/08 12:15*
Date Received: *07/15/08*
Sample Matrix: *Ground Water*

Metals Analysis

Parameter	EPA Method	Result	Qual	XQ	Units	MDL	PQL	Date	Analyst
Calcium, dissolved	M200.7 ICP	32.4			mg/L	0.2	1	07/25/08 17:48	aeh
Magnesium, dissolved	M200.7 ICP	11.4			mg/L	0.2	1	07/25/08 0:27	aeh
Potassium, dissolved	M200.7 ICP	2.7			mg/L	0.3	2	07/25/08 0:27	aeh
Sodium, dissolved	M200.7 ICP	60.8			mg/L	0.3	2	07/25/08 0:27	aeh

Wet Chemistry

Parameter	EPA Method	Result	Qual	XQ	Units	MDL	PQL	Date	Analyst
Alkalinity as CaCO3	SM2320B - Titration								
Bicarbonate as CaCO3		188			mg/L	2	20	07/21/08 0:00	tbd
Carbonate as CaCO3		13	B		mg/L	2	20	07/21/08 0:00	tbd
Hydroxide as CaCO3			U		mg/L	2	20	07/21/08 0:00	tbd
Total Alkalinity		201		*	mg/L	2	20	07/21/08 0:00	tbd
Cation-Anion Balance	Calculation								
Cation-Anion Balance		1.9			%			07/29/08 0:00	calc
Sum of Anions		5.1			meq/L	0.1	0.5	07/29/08 0:00	calc
Sum of Cations		5.3			meq/L	0.1	0.5	07/29/08 0:00	calc
Chloride	M300.0 - Ion Chromatography	10.4			mg/L	0.5	3	07/25/08 10:41	aml
Fluoride	M300.0 - Ion Chromatography	0.3	B		mg/L	0.1	0.5	07/25/08 10:41	aml
Nitrate as N, dissolved	Calculation: NO3NO2 minus NO2	1.55			mg/L	0.02	0.1	07/29/08 0:00	calc
Nitrate/Nitrite as N, dissolved	M353.2 - Automated Cadmium Reduction	1.55			mg/L	0.02	0.1	07/15/08 20:01	pjb
Nitrite as N, dissolved	M353.2 - Automated Cadmium Reduction		UH	*	mg/L	0.01	0.05	07/22/08 19:55	pjb
Residue, Filterable (TDS) @180C	SM2540C	290			mg/L	10	20	07/17/08 15:41	tbd
Sulfate	300.0 - Ion Chromatography	31.4			mg/L	0.5	3	07/25/08 10:41	aml
TDS (calculated)	Calculation	282			mg/L	10	50	07/29/08 0:00	calc
TDS (ratio - measured/calculated)	Calculation	1.03						07/29/08 0:00	calc

Arizona license number: AZ0102

Report Header Explanations

Batch	A distinct set of samples analyzed at a specific time
Found	Value of the QC Type of interest
Limit	Upper limit for RPD, in %.
Lower	Lower Recovery Limit, in % (except for LCSS, mg/Kg)
MDL	Method Detection Limit. Same as Minimum Reporting Limit. Allows for instrument and annual fluctuations.
PCN/SCN	A number assigned to reagents/standards to trace to the manufacturer's certificate of analysis
PQL	Practical Quantitation Limit, typically 5 times the MDL.
QC	True Value of the Control Sample or the amount added to the Spike
Rec	Amount of the true value or spike added recovered, in % (except for LCSS, mg/Kg)
RPD	Relative Percent Difference, calculation used for Duplicate QC Types
Upper	Upper Recovery Limit, in % (except for LCSS, mg/Kg)
Sample	Value of the Sample of interest

QC Sample Types

AS	Analytical Spike (Post Digestion)	*LCSWD*	Laboratory Control Sample - Water Duplicate
ASD	Analytical Spike (Post Digestion) Duplicate	*LFB*	Laboratory Fortified Blank
CCB	Continuing Calibration Blank	*LFM*	Laboratory Fortified Matrix
CCV	Continuing Calivation Verification standard	*LFMD*	Laboratory Fortified Matrix Duplicate
DUP	Sample Duplicate	*LRB*	Laboratory Reagent Blank
ICB	Initial Calibration Blank	*MS*	Matrix Spike
ICV	Initial Calibration Verification standard	*MSD*	Matrix Spike Duplicate
ICSAB	Inter-element Correction Standard - A plus B solutions	*PBS*	Prep Blank - Soil
LCSS	Laboratory Control Sample - Soil	*PBW*	Prep Blank - Water
LCSSD	Laboratory Control Sample - Soil Duplicate	*PQV*	Practical Quantitation Verification standard
LCSW	Laboratory Control Sample - Water	*SDL*	Serial Dilution

QC Sample Type Explanations

Blanks	Verifies that there is no or minimal contamination in the prep method or calibration procedure.
Control Samples	Verifies the accuracy of the method, including the prep procedure.
Duplicates	Verifies the precision of the instrument and/or method.
Spikes/Fortified Matrix	Determines sample matrix interferences, if any.
Standard	Verifies the validity of the calibration.

ACZ Qualifiers (Qual)

B	Analyte concentration detected at a value between MDL and PQL.
H	Analysis exceeded method hold time. pH is a field test with an immediate hold time.
U	Analyte was analyzed for but not detected at the indicated MDL

Method References

(1)	EPA 600/4-83-020. Methods for Chemical Analysis of Water and Wastes, March 1983.
(2)	EPA 600/R-93-100. Methods for the Determination of Inorganic Substances in Environmental Samples, August 1993.
(3)	EPA 600/R-94-111. Methods for the Determination of Metals in Environmental Samples - Supplement I, May 1994.
(5)	EPA SW-846. Test Methods for Evaluating Solid Waste, Third Edition with Update III, December 1996.
(6)	Standard Methods for the Examination of Water and Wastewater, 19th edition, 1995.

Comments

(1)	QC results calculated from raw data. Results may vary slightly if the rounded values are used in the calculations.
(2)	Soil, Sludge, and Plant matrices for Inorganic analyses are reported on a dry weight basis.
(3)	Animal matrices for Inorganic analyses are reported on an "as received" basis.

Hydro Geo Chem, Inc. ACZ Project ID: ***L70490***

Project ID: 8720000

Alkalinity as CaCO3 SM2320B - Titration

ACZ ID	Type	Analyzed	PCN/SCN	QC	Sample	Found	Units	Rec	Lower	Upper	RPD	Limit	Qual
WG248454													
WG248454PBW1	PBW	07/21/08 14:25				25.3	mg/L		-20	20			B4
WG248454LCSW2	LCSW	07/21/08 14:37	WC080702-8	820		786	mg/L	95.9	90	110			
L70504-07DUP	DUP	07/21/08 16:10			457	457.6	mg/L				0.1	20	
WG248454PBW2	PBW	07/21/08 17:31				U	mg/L		-20	20			
WG248454LCSW5	LCSW	07/21/08 17:44	WC080702-8	820		789.7	mg/L	96.3	90	110			
WG248454PBW3	PBW	07/21/08 20:42				U	mg/L		-20	20			
WG248454LCSW8	LCSW	07/21/08 20:55	WC080702-8	820		789.2	mg/L	96.2	90	110			
WG248454PBW4	PBW	07/22/08 0:15				U	mg/L		-20	20			
WG248454LCSW11	LCSW	07/22/08 0:27	WC080702-8	820		796.8	mg/L	97.2	90	110			
WG248454LCSW14	LCSW	07/22/08 3:39	WC080702-8	820		798.5	mg/L	97.4	90	110			

Calcium, dissolved M200.7 ICP

ACZ ID	Type	Analyzed	PCN/SCN	QC	Sample	Found	Units	Rec	Lower	Upper	RPD	Limit	Qual
WG248802													
WG248802ICV	ICV	07/25/08 17:03	II080717-3	100		99.26	mg/L	99.3	95	105			
WG248802ICB	ICB	07/25/08 17:07				U	mg/L		-0.6	0.6			
WG248802LFB	LFB	07/25/08 17:19	II080724-3	67.97008		77.22	mg/L	113.6	85	115			
L70485-08AS	AS	07/25/08 17:26	II080724-3	67.97008	21.6	96.68	mg/L	110.5	85	115			
L70485-08ASD	ASD	07/25/08 17:29	II080724-3	67.97008	21.6	93.6	mg/L	105.9	85	115	3.24	20	

Chloride M300.0 - Ion Chromatography

ACZ ID	Type	Analyzed	PCN/SCN	QC	Sample	Found	Units	Rec	Lower	Upper	RPD	Limit	Qual
WG248754													
WG248754ICV	ICV	07/25/08 7:22	WI080521-1	19.98		20.49	mg/L	102.6	90	110			
WG248754ICB	ICB	07/25/08 7:40				U	mg/L		-1.5	1.5			
WG248754LFB	LFB	07/25/08 7:58	WI080702-9	30		30.71	mg/L	102.4	90	110			
L68068-19AS	AS	07/25/08 8:34	WI080702-9	30	U	28.3	mg/L	94.3	90	110			
L70319-01DUP	DUP	07/25/08 9:28			7.1	7.1	mg/L				0	20	

Fluoride M300.0 - Ion Chromatography

ACZ ID	Type	Analyzed	PCN/SCN	QC	Sample	Found	Units	Rec	Lower	Upper	RPD	Limit	Qual
WG248754													
WG248754ICV	ICV	07/25/08 7:22	WI080521-1	4		3.92	mg/L	98	90	110			
WG248754ICB	ICB	07/25/08 7:40				U	mg/L		-0.3	0.3			
WG248754LFB	LFB	07/25/08 7:58	WI080702-9	1.5		1.48	mg/L	98.7	90	110			
L68068-19AS	AS	07/25/08 8:34	WI080702-9	1.5	U	1.4	mg/L	93.3	90	110			
L70319-01DUP	DUP	07/25/08 9:28			7.8	7.79	mg/L				0.1	20	

Magnesium, dissolved M200.7 ICP

ACZ ID	Type	Analyzed	PCN/SCN	QC	Sample	Found	Units	Rec	Lower	Upper	RPD	Limit	Qual
WG248737													
WG248737ICV	ICV	07/24/08 22:29	II080717-3	100		100.42	mg/L	100.4	95	105			
WG248737ICB	ICB	07/24/08 22:33				U	mg/L		-0.6	0.6			
WG248737LFB	LFB	07/24/08 22:48	II080708-3	49.96908		53.29	mg/L	106.6	85	115			
L70485-06AS	AS	07/24/08 23:47	II080708-3	49.96908	9.1	61.84	mg/L	105.5	85	115			
L70485-06ASD	ASD	07/24/08 23:51	II080708-3	49.96908	9.1	62.62	mg/L	107.1	85	115	1.25	20	

Hydro Geo Chem, Inc. ACZ Project ID: ***L70490***
Project ID: 8720000

Nitrate/Nitrite as N, dissolved M353.2 - Automated Cadmium Reduction

ACZ ID	Type	Analyzed	PCN/SCN	QC	Sample	Found	Units	Rec	Lower	Upper	RPD	Limit	Qual
WG248161													
WG248161ICV	ICV	07/15/08 19:25	WI080613-1	2.416		2.404	mg/L	99.5	90	110			
WG248161ICB	ICB	07/15/08 19:26				U	mg/L		-0.06	0.06			
WG248161LFB	LFB	07/15/08 19:30	WI080312-1	2		1.926	mg/L	96.3	90	110			
L70428-08AS	AS	07/15/08 20:04	WI080312-1	6	3.33	9.581	mg/L	104.2	90	110			
L70430-01DUP	DUP	07/15/08 20:06			4.27	4.23	mg/L				0.9	20	

Nitrite as N, dissolved M353.2 - Automated Cadmium Reduction

ACZ ID	Type	Analyzed	PCN/SCN	QC	Sample	Found	Units	Rec	Lower	Upper	RPD	Limit	Qual
WG248605													
WG248605ICV	ICV	07/22/08 19:43	WI080613-1	.609		.58	mg/L	95.2	90	110			
WG248605ICB	ICB	07/22/08 19:44				U	mg/L		-0.03	0.03			
WG248605LFB1	LFB	07/22/08 19:49	WI080312-1	1		1.007	mg/L	100.7	90	110			
L70469-02AS	AS	07/22/08 19:51	WI080312-1	1	U	.998	mg/L	99.8	90	110			
L70469-03DUP	DUP	07/22/08 19:54			U	U	mg/L				0	20	RA
WG248605LFB2	LFB	07/22/08 20:28	WI080312-1	1		1.011	mg/L	101.1	90	110			

Potassium, dissolved M200.7 ICP

ACZ ID	Type	Analyzed	PCN/SCN	QC	Sample	Found	Units	Rec	Lower	Upper	RPD	Limit	Qual
WG248737													
WG248737ICV	ICV	07/24/08 22:29	II080717-3	20		20.89	mg/L	104.5	95	105			
WG248737ICB	ICB	07/24/08 22:33				U	mg/L		-0.9	0.9			
WG248737LFB	LFB	07/24/08 22:48	II080708-3	99.76186		110.6	mg/L	110.9	85	115			
L70485-06AS	AS	07/24/08 23:47	II080708-3	99.76186	.5	113.63	mg/L	113.4	85	115			
L70485-06ASD	ASD	07/24/08 23:51	II080708-3	99.76186	.5	114.37	mg/L	114.1	85	115	0.65	20	

Residue, Filterable (TDS) @180C SM2540C

ACZ ID	Type	Analyzed	PCN/SCN	QC	Sample	Found	Units	Rec	Lower	Upper	RPD	Limit	Qual
WG248309													
WG248309PBW	PBW	07/17/08 15:30				10	mg/L		-20	20			
WG248309LCSW	LCSW	07/17/08 15:31	PCN30198	260		272	mg/L	104.6	80	120			
L70504-05DUP	DUP	07/17/08 15:53			1080	1072	mg/L				0.7	20	

Sodium, dissolved M200.7 ICP

ACZ ID	Type	Analyzed	PCN/SCN	QC	Sample	Found	Units	Rec	Lower	Upper	RPD	Limit	Qual
WG248737													
WG248737ICV	ICV	07/24/08 22:29	II080717-3	100		102.8	mg/L	102.8	95	105			
WG248737ICB	ICB	07/24/08 22:33				U	mg/L		-0.9	0.9			
WG248737LFB	LFB	07/24/08 22:48	II080708-3	98.21624		107.38	mg/L	109.3	85	115			
L70485-06AS	AS	07/24/08 23:47	II080708-3	98.21624	9	115.3	mg/L	108.2	85	115			
L70485-06ASD	ASD	07/24/08 23:51	II080708-3	98.21624	9	116.13	mg/L	109.1	85	115	0.72	20	

ACZ Laboratories, Inc.
2773 Downhill Drive Steamboat Springs, CO 80487 (800) 334-5493

Inorganic QC Summary

Hydro Geo Chem, Inc.
Project ID: 8720000

ACZ Project ID: ***L70490***

Sulfate 300.0 - Ion Chromatography

ACZ ID	Type	Analyzed	PCN/SCN	QC	Sample	Found	Units	Rec	Lower	Upper	RPD	Limit	Qual
WG248754													
WG248754ICV	ICV	07/25/08 7:22	WI080521-1	50.1		50.24	mg/L	100.3	90	110			
WG248754ICB	ICB	07/25/08 7:40				U	mg/L		-1.5	1.5			
WG248754LFB	LFB	07/25/08 7:58	WI080702-9	30		32.04	mg/L	106.8	90	110			
L68068-19AS	AS	07/25/08 8:34	WI080702-9	30	3.9	33.36	mg/L	98.2	90	110			
L70319-01DUP	DUP	07/26/08 1:09			149	154.2	mg/L				3.4	20	

ACZ Laboratories, Inc.
2773 Downhill Drive Steamboat Springs, CO 80487 (800) 334-5493

Inorganic Extended Qualifier Report

Hydro Geo Chem, Inc.

ACZ Project ID: ***L70490***

ACZ ID	WORKNUM	PARAMETER	METHOD	QUAL	DESCRIPTION
L70490-01	WG248605	Nitrite as N, dissolved	M353.2 - Automated Cadmium Reduction	HC	Initial analysis within holding time. Reanalysis was past holding time, which was required due to a QC failure during the initial analysis.
			M353.2 - Automated Cadmium Reduction	RA	Relative Percent Difference (RPD) was not used for data validation because the sample concentration is too low for accurate evaluation (< 10x MDL).
	WG248454	Total Alkalinity	SM2320B - Titration	B4	Target analyte detected in blank at or above the acceptance criteria.

Hydro Geo Chem, Inc. ACZ Project ID: ***L70490***

No certification qualifiers associated with this analysis

ACZ Laboratories, Inc.
2773 Downhill Drive Steamboat Springs, CO 80487 (800) 334-5493

Sample Receipt

Hydro Geo Chem, Inc.
8720000

ACZ Project ID: L70490
Date Received: 7/15/2008
Received By:
Date Printed: 7/15/2008

Receipt Verification

	YES	NO	NA
1) Does this project require special handling procedures such as CLP protocol?			X
2) Are the custody seals on the cooler intact?			X
3) Are the custody seals on the sample containers intact?			X
4) Is there a Chain of Custody or other directive shipping papers present?	X		
5) Is the Chain of Custody complete?	X		
6) Is the Chain of Custody in agreement with the samples received?	X		
7) Is there enough sample for all requested analyses?	X		
8) Are all samples within holding times for requested analyses?	X		
9) Were all sample containers received intact?	X		
10) Are the temperature blanks present?			X
11) Are the trip blanks (VOA and/or Cyanide) present?			X
12) Are samples requiring no headspace, headspace free?			X
13) Do the samples that require a Foreign Soils Permit have one?			X

Exceptions: If you answered no to any of the above questions, please describe

N/A

Contact (For any discrepancies, the client must be contacted)

N/A

Shipping Containers

Cooler Id	Temp (°C)	Rad (µR/hr)
NA6465	0.8	15

Client must contact ACZ Project Manager if analysis should not proceed for samples received outside of thermal preservation acceptance criteria.

Notes

ACZ Laboratories, Inc.
2773 Downhill Drive Steamboat Springs, CO 80487 (800) 334-5493

Sample Receipt

Hydro Geo Chem, Inc.
8720000

ACZ Project ID: L70490
Date Received: 7/15/2008
Received By:

Sample Container Preservation

SAMPLE	CLIENT ID	R < 2	G < 2	BK < 2	Y< 2	YG< 2	B< 2	O < 2	T >12	N/A	RAD	ID
L70490-01	BMO-2008-7M		Y									

Sample Container Preservation Legend

Abbreviation	Description	Container Type	Preservative/Limits
R	Raw/Nitric	RED	pH must be < 2
B	Filtered/Sulfuric	BLUE	pH must be < 2
BK	Filtered/Nitric	BLACK	pH must be < 2
G	Filtered/Nitric	GREEN	pH must be < 2
O	Raw/Sulfuric	ORANGE	pH must be < 2
P	Raw/NaOH	PURPLE	pH must be > 12 *
T	Raw/NaOH Zinc Acetate	TAN	pH must be > 12
Y	Raw/Sulfuric	YELLOW	pH must be < 2
YG	Raw/Sulfuric	YELLOW GLASS	pH must be < 2
N/A	No preservative needed	Not applicable	
RAD	Gamma/Beta dose rate	Not applicable	must be < 250 µR/hr

* pH check performed by analyst prior to sample preparation

Sample IDs Reviewed By: _____

ACZ Laboratories, Inc. L70490

2773 Downhill Drive Steamboat Springs, CO 80487 (800) 334-5493

CHAIN of CUSTODY

Report to:

Name: Dan Simpson
Company: HGC, INC
E-mail: dans@hgcinc.com
Address: 51 West Wetmore, Ste. 100 Tucson, AZ 85705
Telephone: (520) 293-1500

Copy of Report to:

Name: N/A
Company:
E-mail:
Telephone: N/A

Invoice to:

Name:
Company:
E-mail:
Address:
Telephone:

If sample(s) received past holding time (HT), or if insufficient HT remains to complete analysis before expiration, shall ACZ proceed with requested short HT analyses? YES ☐ NO ☐
If "NO" then ACZ will contact client for further instruction. If neither "YES" nor "NO" is indicated, ACZ will proceed with the requested analyses, even if HT is expired, and data will be qualified.

PROJECT INFORMATION

Quote #: FMCQB-GW
Project/PO #: 872000
Reporting state for compliance testing: AZ
Sampler's Name: NJ, Babb
Are any samples NRC licensable material?

ANALYSES REQUESTED *(attach list or use quote number)*

SAMPLE IDENTIFICATION	DATE:TIME	Matrix	# of Containers	FMCQB-GW
BMO-2008-7M	7-14-08/12:15	GW	3	X

Matrix: SW (Surface Water) · GW (Ground Water) · WW (Waste Water) · DW (Drinking Water) · SL (Sludge) · SO (Soil) · OL (Oil) · Other

REMARKS/ SAMPLE DISCLOSURES

pH = 7.63
µs = 500
T°f = 77.4 °f

PAGE 1 of 1

Please refer to ACZ's terms & conditions located on the reverse side of this COC.

RELINQUISHED BY:	DATE:TIME	RECEIVED BY:	DATE:TIME
Nathan Babb	7-14-08/13:00	WPL	7-15-08 10:02

FRMAD050.03.05.02 White - Return with sample. Yellow - Retain for your records.

ACZ Laboratories, Inc.
2773 Downhill Drive Steamboat Springs, CO 80487 (800) 334-5493

Inorganic Analytical Results

Hydro Geo Chem, Inc.
Project ID: 8720000,T2.3
Sample ID: BMO-2008-6M

ACZ Sample ID: ***L70440-01***
Date Sampled: *07/10/08 12:30*
Date Received: *07/11/08*
Sample Matrix: *Ground Water*

Metals Analysis

Parameter	EPA Method	Result	Qual	XQ	Units	MDL	PQL	Date	Analyst
Calcium, dissolved	M200.7 ICP	104		*	mg/L	0.2	1	07/23/08 17:29	aeh
Magnesium, dissolved	M200.7 ICP	17.9		*	mg/L	0.2	1	07/23/08 17:29	aeh
Potassium, dissolved	M200.7 ICP	3.6		*	mg/L	0.3	2	07/23/08 17:29	aeh
Sodium, dissolved	M200.7 ICP	32.5			mg/L	0.3	2	07/23/08 17:29	aeh

Wet Chemistry

Parameter	EPA Method	Result	Qual	XQ	Units	MDL	PQL	Date	Analyst
Alkalinity as CaCO3	SM2320B - Titration								
Bicarbonate as CaCO3		144			mg/L	2	20	07/14/08 0:00	gkj
Carbonate as CaCO3		9	B		mg/L	2	20	07/14/08 0:00	gkj
Hydroxide as CaCO3			U		mg/L	2	20	07/14/08 0:00	gkj
Total Alkalinity		153		*	mg/L	2	20	07/14/08 0:00	gkj
Cation-Anion Balance	Calculation								
Cation-Anion Balance		4.5			%			07/28/08 0:00	calc
Sum of Anions		7.4			meq/L	0.1	0.5	07/28/08 0:00	calc
Sum of Cations		8.1			meq/L	0.1	0.5	07/28/08 0:00	calc
Chloride	M300.0 - Ion Chromatography	15.8		*	mg/L	0.5	3	07/25/08 5:15	aml
Fluoride	M300.0 - Ion Chromatography	0.3	B	*	mg/L	0.1	0.5	07/25/08 5:15	aml
Nitrate as N, dissolved	Calculation: NO3NO2 minus NO2	1.98			mg/L	0.02	0.1	07/28/08 0:00	calc
Nitrate/Nitrite as N, dissolved	M353.2 - Automated Cadmium Reduction	1.98		*	mg/L	0.02	0.1	07/11/08 20:30	pjb
Nitrite as N, dissolved	M353.2 - Automated Cadmium Reduction		U	*	mg/L	0.01	0.05	07/11/08 20:30	pjb
Residue, Filterable (TDS) @180C	SM2540C	480			mg/L	10	20	07/15/08 16:50	ear
Sulfate	300.0 - Ion Chromatography	182		*	mg/L	3	10	07/25/08 18:12	aml
TDS (calculated)	Calculation	460			mg/L	10	50	07/28/08 0:00	calc
TDS (ratio - measured/calculated)	Calculation	1.04						07/28/08 0:00	calc

Arizona license number: AZ0102

Report Header Explanations

Batch	A distinct set of samples analyzed at a specific time
Found	Value of the QC Type of interest
Limit	Upper limit for RPD, in %.
Lower	Lower Recovery Limit, in % (except for LCSS, mg/Kg)
MDL	Method Detection Limit. Same as Minimum Reporting Limit. Allows for instrument and annual fluctuations.
PCN/SCN	A number assigned to reagents/standards to trace to the manufacturer's certificate of analysis
PQL	Practical Quantitation Limit, typically 5 times the MDL.
QC	True Value of the Control Sample or the amount added to the Spike
Rec	Amount of the true value or spike added recovered, in % (except for LCSS, mg/Kg)
RPD	Relative Percent Difference, calculation used for Duplicate QC Types
Upper	Upper Recovery Limit, in % (except for LCSS, mg/Kg)
Sample	Value of the Sample of interest

QC Sample Types

AS	Analytical Spike (Post Digestion)	*LCSWD*	Laboratory Control Sample - Water Duplicate
ASD	Analytical Spike (Post Digestion) Duplicate	*LFB*	Laboratory Fortified Blank
CCB	Continuing Calibration Blank	*LFM*	Laboratory Fortified Matrix
CCV	Continuing Calivation Verification standard	*LFMD*	Laboratory Fortified Matrix Duplicate
DUP	Sample Duplicate	*LRB*	Laboratory Reagent Blank
ICB	Initial Calibration Blank	*MS*	Matrix Spike
ICV	Initial Calibration Verification standard	*MSD*	Matrix Spike Duplicate
ICSAB	Inter-element Correction Standard - A plus B solutions	*PBS*	Prep Blank - Soil
LCSS	Laboratory Control Sample - Soil	*PBW*	Prep Blank - Water
LCSSD	Laboratory Control Sample - Soil Duplicate	*PQV*	Practical Quantitation Verification standard
LCSW	Laboratory Control Sample - Water	*SDL*	Serial Dilution

QC Sample Type Explanations

Blanks	Verifies that there is no or minimal contamination in the prep method or calibration procedure.
Control Samples	Verifies the accuracy of the method, including the prep procedure.
Duplicates	Verifies the precision of the instrument and/or method.
Spikes/Fortified Matrix	Determines sample matrix interferences, if any.
Standard	Verifies the validity of the calibration.

ACZ Qualifiers (Qual)

B	Analyte concentration detected at a value between MDL and PQL.
H	Analysis exceeded method hold time. pH is a field test with an immediate hold time.
U	Analyte was analyzed for but not detected at the indicated MDL

Method References

(1)	EPA 600/4-83-020. Methods for Chemical Analysis of Water and Wastes, March 1983.
(2)	EPA 600/R-93-100. Methods for the Determination of Inorganic Substances in Environmental Samples, August 1993.
(3)	EPA 600/R-94-111. Methods for the Determination of Metals in Environmental Samples - Supplement I, May 1994.
(5)	EPA SW-846. Test Methods for Evaluating Solid Waste, Third Edition with Update III, December 1996.
(6)	Standard Methods for the Examination of Water and Wastewater, 19th edition, 1995.

Comments

(1)	QC results calculated from raw data. Results may vary slightly if the rounded values are used in the calculations.
(2)	Soil, Sludge, and Plant matrices for Inorganic analyses are reported on a dry weight basis.
(3)	Animal matrices for Inorganic analyses are reported on an "as received" basis.

Hydro Geo Chem, Inc. ACZ Project ID: ***L70440***

Project ID: 8720000,T2.3

Alkalinity as CaCO3 SM2320B - Titration

ACZ ID	Type	Analyzed	PCN/SCN	QC	Sample	Found	Units	Rec	Lower	Upper	RPD	Limit	Qual
WG248028													
WG248028PBW2	PBW	07/14/08 16:16				U	mg/L		-20	20			
WG248028LCSW5	LCSW	07/14/08 16:28	WC080702-8	820		786.3	mg/L	95.9	90	110			
WG248028PBW3	PBW	07/14/08 19:20				U	mg/L		-20	20			
WG248028LCSW8	LCSW	07/14/08 19:32	WC080702-8	820		785	mg/L	95.7	90	110			
L70446-01DUP	DUP	07/14/08 20:45			U	U	mg/L				0	20	RA
WG248028PBW4	PBW	07/14/08 22:24				U	mg/L		-20	20			
WG248028LCSW11	LCSW	07/14/08 22:37	WC080702-8	820		790	mg/L	96.3	90	110			
WG248028LCSW14	LCSW	07/15/08 2:21	WC080702-8	820		791.9	mg/L	96.6	90	110			

Calcium, dissolved M200.7 ICP

ACZ ID	Type	Analyzed	PCN/SCN	QC	Sample	Found	Units	Rec	Lower	Upper	RPD	Limit	Qual
WG248576													
WG248576ICV	ICV	07/23/08 16:53	II080717-3	100		95.23	mg/L	95.2	95	105			
WG248576ICB	ICB	07/23/08 16:57				U	mg/L		-0.6	0.6			
WG248576LFB	LFB	07/23/08 17:11	II080708-3	67.97008		72.72	mg/L	107	85	115			
L70432-03AS	AS	07/23/08 17:18	II080708-3	67.97008	2.9	79.23	mg/L	112.3	85	115			
L70432-03ASD	ASD	07/23/08 17:22	II080708-3	67.97008	2.9	81.95	mg/L	116.3	85	115	3.38	20	MA

Chloride M300.0 - Ion Chromatography

ACZ ID	Type	Analyzed	PCN/SCN	QC	Sample	Found	Units	Rec	Lower	Upper	RPD	Limit	Qual
WG248704													
WG248704ICV	ICV	07/24/08 20:11	WI080521-1	19.98		20.46	mg/L	102.4	90	110			
WG248704ICB	ICB	07/24/08 20:29				U	mg/L		-1.5	1.5			
WG248704LFB	LFB	07/24/08 20:48	WI080702-9	30		30.27	mg/L	100.9	90	110			
L70408-15AS	AS	07/25/08 2:50	WI080702-9	600	80	528	mg/L	74.7	90	110			M2
L70408-15DUP	DUP	07/25/08 3:08			80	79	mg/L				1.3	20	RA

Fluoride M300.0 - Ion Chromatography

ACZ ID	Type	Analyzed	PCN/SCN	QC	Sample	Found	Units	Rec	Lower	Upper	RPD	Limit	Qual
WG248704													
WG248704ICV	ICV	07/24/08 20:11	WI080521-1	4		3.98	mg/L	99.5	90	110			
WG248704ICB	ICB	07/24/08 20:29				U	mg/L		-0.3	0.3			
WG248704LFB	LFB	07/24/08 20:48	WI080702-9	1.5		1.47	mg/L	98	90	110			
L70408-15AS	AS	07/25/08 2:50	WI080702-9	30	U	21.5	mg/L	71.7	90	110			M2
L70408-15DUP	DUP	07/25/08 3:08			U	U	mg/L				0	20	RA

Magnesium, dissolved M200.7 ICP

ACZ ID	Type	Analyzed	PCN/SCN	QC	Sample	Found	Units	Rec	Lower	Upper	RPD	Limit	Qual
WG248576													
WG248576ICV	ICV	07/23/08 16:53	II080717-3	100		97.68	mg/L	97.7	95	105			
WG248576ICB	ICB	07/23/08 16:57				U	mg/L		-0.6	0.6			
WG248576LFB	LFB	07/23/08 17:11	II080708-3	49.96908		54.71	mg/L	109.5	85	115			
L70432-03AS	AS	07/23/08 17:18	II080708-3	49.96908	.5	57.79	mg/L	114.7	85	115			
L70432-03ASD	ASD	07/23/08 17:22	II080708-3	49.96908	.5	58.56	mg/L	116.2	85	115	1.32	20	MA

Hydro Geo Chem, Inc. ACZ Project ID: ***L70440***

Project ID: 8720000,T2.3

Nitrate/Nitrite as N, dissolved M353.2 - Automated Cadmium Reduction

ACZ ID	Type	Analyzed	PCN/SCN	QC	Sample	Found	Units	Rec	Lower	Upper	RPD	Limit	Qual
WG247990													
WG247990ICV	ICV	07/11/08 18:43	WI080613-1	2.416		2.421	mg/L	100.2	90	110			
WG247990ICB	ICB	07/11/08 18:45				U	mg/L		-0.06	0.06			
WG247992													
WG247992ICV	ICV	07/11/08 20:22	WI080613-1	2.416		2.541	mg/L	105.2	90	110			
WG247992ICB	ICB	07/11/08 20:23				U	mg/L		-0.06	0.06			
WG247992LFB	LFB	07/11/08 20:24	WI080312-1	2		2.09	mg/L	104.5	90	110			
L70428-12AS	AS	07/11/08 20:36	WI080312-1	4	2.13	6.594	mg/L	111.6	90	110			M1
L70428-13DUP	DUP	07/11/08 20:42			9.4	9.44	mg/L				0.4	20	

Nitrite as N, dissolved M353.2 - Automated Cadmium Reduction

ACZ ID	Type	Analyzed	PCN/SCN	QC	Sample	Found	Units	Rec	Lower	Upper	RPD	Limit	Qual
WG247990													
WG247990ICV	ICV	07/11/08 18:43	WI080613-1	.609		.57	mg/L	93.6	90	110			
WG247990ICB	ICB	07/11/08 18:45				U	mg/L		-0.03	0.03			
WG247992													
WG247992ICV	ICV	07/11/08 20:22	WI080613-1	.609		.569	mg/L	93.4	90	110			
WG247992ICB	ICB	07/11/08 20:23				U	mg/L		-0.03	0.03			
WG247992LFB	LFB	07/11/08 20:24	WI080312-1	1		.983	mg/L	98.3	90	110			
L70428-12AS	AS	07/11/08 20:27	WI080312-1	1	.04	1.059	mg/L	101.9	90	110			
L70428-13DUP	DUP	07/11/08 20:29			.03	.019	mg/L				44.9	20	RA

Potassium, dissolved M200.7 ICP

ACZ ID	Type	Analyzed	PCN/SCN	QC	Sample	Found	Units	Rec	Lower	Upper	RPD	Limit	Qual
WG248576													
WG248576ICV	ICV	07/23/08 16:53	II080717-3	20		19.9	mg/L	99.5	95	105			
WG248576ICB	ICB	07/23/08 16:57				U	mg/L		-0.9	0.9			
WG248576LFB	LFB	07/23/08 17:11	II080708-3	99.76186		110.72	mg/L	111	85	115			
L70432-03AS	AS	07/23/08 17:18	II080708-3	99.76186	U	116.08	mg/L	116.4	85	115			M1
L70432-03ASD	ASD	07/23/08 17:22	II080708-3	99.76186	U	116.68	mg/L	117	85	115	0.52	20	M1

Residue, Filterable (TDS) @180C SM2540C

ACZ ID	Type	Analyzed	PCN/SCN	QC	Sample	Found	Units	Rec	Lower	Upper	RPD	Limit	Qual
WG248146													
WG248146PBW	PBW	07/15/08 16:30				U	mg/L		-20	20			
WG248146LCSW	LCSW	07/15/08 16:31	PCN30198	260		250	mg/L	96.2	80	120			
L70450-04DUP	DUP	07/15/08 16:59			5460	5492	mg/L				0.6	20	

Hydro Geo Chem, Inc. ACZ Project ID: ***L70440***

Project ID: 8720000,T2.3

Sodium, dissolved M200.7 ICP

ACZ ID	Type	Analyzed	PCN/SCN	QC	Sample	Found	Units	Rec	Lower	Upper	RPD	Limit	Qual
WG248576													
WG248576ICV	ICV	07/23/08 16:53	II080717-3	100		98.05	mg/L	98.1	95	105			
WG248576ICV	ICV	07/23/08 16:53	II080717-3	100		96.7	mg/L	96.7	95	105			
WG248576ICB	ICB	07/23/08 16:57				U	mg/L		-6	6			
WG248576ICB	ICB	07/23/08 16:57				U	mg/L		-0.9	0.9			
WG248576LFB	LFB	07/23/08 17:11	II080708-3	98.21624		106.2	mg/L	108.1	85	115			
WG248576LFB	LFB	07/23/08 17:11	II080708-3	98.21624		108.15	mg/L	110.1	85	115			
L70432-03AS	AS	07/23/08 17:18	II080708-3	98.21624	1.1	113.33	mg/L	114.3	85	115			
L70432-03ASD	ASD	07/23/08 17:22	II080708-3	98.21624	1.1	113.92	mg/L	114.9	85	115	0.52	20	

Sulfate 300.0 - Ion Chromatography

ACZ ID	Type	Analyzed	PCN/SCN	QC	Sample	Found	Units	Rec	Lower	Upper	RPD	Limit	Qual
WG248704													
WG248704ICV	ICV	07/24/08 20:11	WI080521-1	50.1		50.7	mg/L	101.2	90	110			
WG248704ICB	ICB	07/24/08 20:29				U	mg/L		-1.5	1.5			
WG248704LFB	LFB	07/24/08 20:48	WI080702-9	30		32.02	mg/L	106.7	90	110			
L67329-26DUP	DUP	07/24/08 22:18			13.9	16.17	mg/L				15.1	20	
L70408-15AS	AS	07/25/08 2:50	WI080702-9	600	890	1248	mg/L	59.7	90	110			M2
L70408-15DUP	DUP	07/25/08 3:08			890	902	mg/L				1.3	20	

ACZ Laboratories, Inc.
2773 Downhill Drive Steamboat Springs, CO 80487 (800) 334-5493

Inorganic Extended Qualifier Report

Hydro Geo Chem, Inc.

ACZ Project ID: ***L70440***

ACZ ID	WORKNUM	PARAMETER	METHOD	QUAL	DESCRIPTION
L70440-01	WG248576	Calcium, dissolved	M200.7 ICP	MA	Recovery for either the spike or spike duplicate was outside of the acceptance limits; the RPD was within the acceptance limits.
		Magnesium, dissolved	M200.7 ICP	MA	Recovery for either the spike or spike duplicate was outside of the acceptance limits; the RPD was within the acceptance limits.
		Potassium, dissolved	M200.7 ICP	M1	Matrix spike recovery was high, the recovery of the associated control sample (LCS or LFB) was acceptable.
	WG248704	Chloride	M300.0 - Ion Chromatography	M2	Matrix spike recovery was low, the recovery of the associated control sample (LCS or LFB) was acceptable.
			M300.0 - Ion Chromatography	RA	Relative Percent Difference (RPD) was not used for data validation because the sample concentration is too low for accurate evaluation (< 10x MDL).
		Fluoride	M300.0 - Ion Chromatography	M2	Matrix spike recovery was low, the recovery of the associated control sample (LCS or LFB) was acceptable.
			M300.0 - Ion Chromatography	RA	Relative Percent Difference (RPD) was not used for data validation because the sample concentration is too low for accurate evaluation (< 10x MDL).
	WG247992	Nitrate/Nitrite as N, dissolved	M353.2 - Automated Cadmium Reduction	M1	Matrix spike recovery was high, the recovery of the associated control sample (LCS or LFB) was acceptable.
		Nitrite as N, dissolved	M353.2 - Automated Cadmium Reduction	RA	Relative Percent Difference (RPD) was not used for data validation because the sample concentration is too low for accurate evaluation (< 10x MDL).
	WG248704	Sulfate	300.0 - Ion Chromatography	M2	Matrix spike recovery was low, the recovery of the associated control sample (LCS or LFB) was acceptable.
	WG248028	Total Alkalinity	SM2320B - Titration	RA	Relative Percent Difference (RPD) was not used for data validation because the sample concentration is too low for accurate evaluation (< 10x MDL).

Hydro Geo Chem, Inc. ACZ Project ID: ***L70440***

No certification qualifiers associated with this analysis

ACZ Laboratories, Inc.
2773 Downhill Drive Steamboat Springs, CO 80487 (800) 334-5493

Sample Receipt

Hydro Geo Chem, Inc.
8720000,T2.3

ACZ Project ID: L70440
Date Received: 7/11/2008
Received By:
Date Printed: 7/11/2008

Receipt Verification

	YES	NO	NA
1) Does this project require special handling procedures such as CLP protocol?			X
2) Are the custody seals on the cooler intact?			X
3) Are the custody seals on the sample containers intact?			X
4) Is there a Chain of Custody or other directive shipping papers present?	X		
5) Is the Chain of Custody complete?	X		
6) Is the Chain of Custody in agreement with the samples received?	X		
7) Is there enough sample for all requested analyses?	X		
8) Are all samples within holding times for requested analyses?	X		
9) Were all sample containers received intact?	X		
10) Are the temperature blanks present?			X
11) Are the trip blanks (VOA and/or Cyanide) present?			X
12) Are samples requiring no headspace, headspace free?			X
13) Do the samples that require a Foreign Soils Permit have one?			X

Exceptions: If you answered no to any of the above questions, please describe

N/A

Contact (For any discrepancies, the client must be contacted)

N/A

Shipping Containers

Cooler Id	Temp (°C)	Rad (µR/hr)
NA6444	1.1	15

Client must contact ACZ Project Manager if analysis should not proceed for samples received outside of thermal preservation acceptance criteria.

Notes

ACZ Laboratories, Inc.
2773 Downhill Drive Steamboat Springs, CO 80487 (800) 334-5493

Sample Receipt

Hydro Geo Chem, Inc.
8720000,T2.3

ACZ Project ID: L70440
Date Received: 7/11/2008
Received By:

Sample Container Preservation

SAMPLE	CLIENT ID	R < 2	G < 2	BK < 2	Y< 2	YG< 2	B< 2	O < 2	T >12	N/A	RAD	ID
L70440-01	BMO-2008-GM		Y									

Sample Container Preservation Legend

Abbreviation	Description	Container Type	Preservative/Limits
R	Raw/Nitric	RED	pH must be < 2
B	Filtered/Sulfuric	BLUE	pH must be < 2
BK	Filtered/Nitric	BLACK	pH must be < 2
G	Filtered/Nitric	GREEN	pH must be < 2
O	Raw/Sulfuric	ORANGE	pH must be < 2
P	Raw/NaOH	PURPLE	pH must be > 12 *
T	Raw/NaOH Zinc Acetate	TAN	pH must be > 12
Y	Raw/Sulfuric	YELLOW	pH must be < 2
YG	Raw/Sulfuric	YELLOW GLASS	pH must be < 2
N/A	No preservative needed	Not applicable	
RAD	Gamma/Beta dose rate	Not applicable	must be < 250 µR/hr

* pH check performed by analyst prior to sample preparation

Sample IDs Reviewed By: _____

ACZ Laboratories, Inc.
2773 Downhill Drive Steamboat Springs, CO 80487 (800) 334-5493

Analytical Report

July 28, 2008

Report to:
Dan Simpson
Hydro Geo Chem, Inc.
51 West Wetmore Road Suite 101
Tuscon, AZ 85705

Bill to:
Accounts Payable
Hydro Geo Chem, Inc.
P. O. Box 97220
Phoenix, AZ 85060

Project ID: 8720000,T2.3
ACZ Project ID: L70440

Dan Simpson:

Enclosed are the analytical results for sample(s) submitted to ACZ Laboratories, Inc. (ACZ) on July 11, 2008. This project has been assigned to ACZ's project number, L70440. Please reference this number in all future inquiries.

All analyses were performed according to ACZ's Quality Assurance Plan, version 12.0. The enclosed results relate only to the samples received under L70440. Each section of this report has been reviewed and approved by the appropriate Laboratory Supervisor, or a qualified substitute.

Except as noted, the test results for the methods and parameters listed on ACZ's current NELAC certificate letter (#ACZ) meet all requirements of NELAC.

This report shall be used or copied only in its entirety. ACZ is not responsible for the consequences arising from the use of a partial report.

All samples and sub-samples associated with this project will be disposed of after August 28, 2008. If the samples are determined to be hazardous, additional charges apply for disposal (typically less than $10/sample). If you would like the samples to be held longer than ACZ's stated policy or to be returned, please contact your Project Manager or Customer Service Representative for further details and associated costs. ACZ retains analytical reports for five years.

If you have any questions or other needs, please contact your Project Manager.

S. Habermehl

Scott Habermehl has reviewed
and approved this report.

ACZ Laboratories, Inc. L70440

2773 Downhill Drive Steamboat Springs, CO 80487 (800) 334-5493

CHAIN of CUSTODY

Report to:

Name: Dan Simpson	Address: 51 W. Wetmore Rd Tucson, AZ 85705
Company: HGC, Inc.	
E-mail: dans@hgcinc.com	Telephone: (520) 293-1500

Copy of Report to:

Name: ~~[illegible]~~	E-mail:
Company: ~~HGC, Inc~~	Telephone:

Invoice to:

Name:	Address:
Company: Same as above?	
E-mail:	Telephone:

If sample(s) received past holding time (HT), or if insufficient HT remains to complete analysis before expiration, shall ACZ proceed with requested short HT analyses? YES ☐ NO ☐

If "NO" then ACZ will contact client for further instruction. If neither "YES" nor "NO" is indicated, ACZ will proceed with the requested analyses, even if HT is expired, and data will be qualified.

PROJECT INFORMATION

Quote #:

Project/PO #: 8720000, T2.3

Reporting state for compliance testing: AZ

Sampler's Name: N.J. Babb

Are any samples NRC licensable material?

ANALYSES REQUESTED *(attach list or use quote number)*

SAMPLE IDENTIFICATION	DATE:TIME	Matrix	# of Containers	FMCAB-GW							
BMO-2008-6M	7-10-08/12:30	GW	1	X							
BMO-2008-6M	7-10-08/12:30	GW	1	X							
BMO-2008-6M	7-10-08/12:30	GW	1	X							

Matrix: SW (Surface Water) · GW (Ground Water) · WW (Waste Water) · DW (Drinking Water) · SL (Sludge) · SO (Soil) · OL (Oil) · Other

REMARKS/ SAMPLE DISCLOSURES

T°C @ Sample Time = 22.1 °C

MS @ Sample Time = 702

⊗ Note pH meter malfunction

PAGE of

Please refer to ACZ's terms & conditions located on the reverse side of this COC.

RELINQUISHED BY:	DATE:TIME	RECEIVED BY:	DATE:TIME
Neil J. Babb	7-10-08/12:35		7-10-08/12:35
	7-10-08/14:35		
		WPL	7/11/08 10:30

ACZ Laboratories, Inc.
2773 Downhill Drive Steamboat Springs, CO 80487 (800) 334-5493

Revised Analytical Report

Dan Simpson
Hydro Geo Chem, Inc.
51 West Wetmore Rd. Suite 101
Tucson, AZ 85705

October 06, 2008

Cc: Jim Norris

Project ID: 8720000
ACZ Project ID: L72036

Dan Simpson:

Enclosed are revised analytical reports for sample(s) submitted to ACZ Laboratories, Inc. (ACZ) on September 25, 2008 and reported on October 02, 2008. Refer to the case narrative for an explanation of the changes. This project was assigned to ACZ's project number, L72036. Please reference this number in all future inquiries.

All analyses were performed according to ACZ's Quality Assurance Plan, version 12.0. The enclosed results relate only to the samples received under L72036. Each section of this report has been reviewed and approved by the appropriate Laboratory Supervisor, or a qualified substitute.

Except as noted, the test results for the methods and parameters listed on ACZ's current NELAC certificate letter (#ACZ) meet all the requirements of NELAC.

This report should be used or copied only in its entirety. ACZ is not responsible for the consequences arising from the use of a partial report.

All samples and sub-samples associated with this project will be disposed of after November 02, 2008. If the samples are determined to be hazardous, additional charges apply for disposal (typically less than $10/sample). If you would like the samples to be held longer than ACZ's stated policy or to be returned, please contact your Project Manager or Customer Service Representative for further details and associated costs. ACZ retains analytical reports for five years. Please notify your Project Manager if you have other needs.

If you have any questions, please contact your Project Manager or Customer Service Representative.

S. Habermehl

Scott Habermehl has reviewed
and approved this report.

ACZ Laboratories, Inc.
2773 Downhill Drive Steamboat Springs, CO 80487 (800) 334-5493

Case Narrative

Hydro Geo Chem, Inc.

October 06, 2008

Project ID: 8720000
ACZ Project ID: L72036

Sample Receipt

ACZ Laboratories, Inc. (ACZ) received 6 ground water samples from Hydro Geo Chem, Inc. on September 25, 2008. The samples were received in good condition. Upon receipt, the sample custodian removed the samples from the cooler, inspected the contents, and logged the samples into ACZ's computerized Laboratory Information Management System (LIMS). The samples were assigned ACZ LIMS project number L72036. The custodian verified the sample information entered into the computer against the chain of custody (COC) forms and sample bottle labels.

Holding Times

Any analyses not performed within EPA recommended holding times have been qualified with an "H" flag.

Sample Analysis

These samples were analyzed for inorganic parameters. The individual methods are referenced on both, the ACZ invoice and the analytical reports. The extended qualifier reports may contain footnotes qualifying specific elements due to QC failures. In addition the following has been noted with this specific project:

This project has been revised to edit the sample identification on L72036-05 and -06. They were originally reported switched.

ACZ Laboratories, Inc.
2773 Downhill Drive Steamboat Springs, CO 80487 (800) 334-5493

Inorganic Analytical Results

Hydro Geo Chem, Inc.
Project ID: 8720000
Sample ID: ROGERS 803

ACZ Sample ID: ***L72036-01***
Date Sampled: *09/23/08 09:55*
Date Received: *09/25/08*
Sample Matrix: *Ground Water*

Wet Chemistry

Parameter	EPA Method	Result	Qual	XQ	Units	MDL	PQL	Date	Analyst
Sulfate	300.0 - Ion Chromatography	133		*	mg/L	3	10	10/01/08 23:38	aml

Arizona license number: AZ0102

ACZ Laboratories, Inc.
2773 Downhill Drive Steamboat Springs, CO 80487 (800) 334-5493

Inorganic Analytical Results

Hydro Geo Chem, Inc.
Project ID: 8720000
Sample ID: SCHWARTZ

ACZ Sample ID: ***L72036-02***
Date Sampled: *09/23/08 11:15*
Date Received: *09/25/08*
Sample Matrix: *Ground Water*

Wet Chemistry

Parameter	EPA Method	Result	Qual	XQ	Units	MDL	PQL	Date	Analyst
Sulfate	300.0 - Ion Chromatography	124		*	mg/L	3	10	10/01/08 23:56	aml

Arizona license number: AZ0102

ACZ Laboratories, Inc.
2773 Downhill Drive Steamboat Springs, CO 80487 (800) 334-5493

Inorganic Analytical Results

Hydro Geo Chem, Inc.
Project ID: 8720000
Sample ID: BLOMMER

ACZ Sample ID: ***L72036-03***
Date Sampled: *09/23/08 12:15*
Date Received: *09/25/08*
Sample Matrix: *Ground Water*

Wet Chemistry

Parameter	EPA Method	Result	Qual	XQ	Units	MDL	PQL	Date	Analyst
Sulfate	300.0 - Ion Chromatography	193		*	mg/L	5	30	10/02/08 0:14	aml

Arizona license number: AZ0102

ACZ Laboratories, Inc.
2773 Downhill Drive Steamboat Springs, CO 80487 (800) 334-5493

Inorganic Analytical Results

Hydro Geo Chem, Inc.
Project ID: 8720000
Sample ID: RAY

ACZ Sample ID: ***L72036-04***
Date Sampled: *09/23/08 13:45*
Date Received: *09/25/08*
Sample Matrix: *Ground Water*

Wet Chemistry

Parameter	EPA Method	Result	Qual	XQ	Units	MDL	PQL	Date	Analyst
Sulfate	300.0 - Ion Chromatography	125		*	mg/L	5	30	10/02/08 1:08	aml

Arizona license number: AZ0102

ACZ Laboratories, Inc.
2773 Downhill Drive Steamboat Springs, CO 80487 (800) 334-5493

Inorganic Analytical Results

Hydro Geo Chem, Inc.
Project ID: 8720000
Sample ID: FULTZ

ACZ Sample ID: ***L72036-05***
Date Sampled: *09/23/08 15:05*
Date Received: *09/25/08*
Sample Matrix: *Ground Water*

Wet Chemistry

Parameter	EPA Method	Result	Qual	XQ	Units	MDL	PQL	Date	Analyst
Sulfate	300.0 - Ion Chromatography	137		*	mg/L	5	30	10/02/08 1:26	aml

Arizona license number: AZ0102

ACZ Laboratories, Inc.
2773 Downhill Drive Steamboat Springs, CO 80487 (800) 334-5493

Inorganic Analytical Results

Hydro Geo Chem, Inc.
Project ID: 8720000
Sample ID: BIMA

ACZ Sample ID: ***L72036-06***
Date Sampled: *09/23/08 16:15*
Date Received: *09/25/08*
Sample Matrix: *Ground Water*

Wet Chemistry

Parameter	EPA Method	Result	Qual	XQ	Units	MDL	PQL	Date	Analyst
Sulfate	300.0 - Ion Chromatography	296		*	mg/L	5	30	10/02/08 1:44	aml

Arizona license number: AZ0102

** Please refer to Qualifier Reports for details.*

Report Header Explanations

Batch	A distinct set of samples analyzed at a specific time
Found	Value of the QC Type of interest
Limit	Upper limit for RPD, in %.
Lower	Lower Recovery Limit, in % (except for LCSS, mg/Kg)
MDL	Method Detection Limit. Same as Minimum Reporting Limit. Allows for instrument and annual fluctuations.
PCN/SCN	A number assigned to reagents/standards to trace to the manufacturer's certificate of analysis
PQL	Practical Quantitation Limit, typically 5 times the MDL.
QC	True Value of the Control Sample or the amount added to the Spike
Rec	Amount of the true value or spike added recovered, in % (except for LCSS, mg/Kg)
RPD	Relative Percent Difference, calculation used for Duplicate QC Types
Upper	Upper Recovery Limit, in % (except for LCSS, mg/Kg)
Sample	Value of the Sample of interest

QC Sample Types

AS	Analytical Spike (Post Digestion)	*LCSWD*	Laboratory Control Sample - Water Duplicate
ASD	Analytical Spike (Post Digestion) Duplicate	*LFB*	Laboratory Fortified Blank
CCB	Continuing Calibration Blank	*LFM*	Laboratory Fortified Matrix
CCV	Continuing Calibration Verification standard	*LFMD*	Laboratory Fortified Matrix Duplicate
DUP	Sample Duplicate	*LRB*	Laboratory Reagent Blank
ICB	Initial Calibration Blank	*MS*	Matrix Spike
ICV	Initial Calibration Verification standard	*MSD*	Matrix Spike Duplicate
ICSAB	Inter-element Correction Standard - A plus B solutions	*PBS*	Prep Blank - Soil
LCSS	Laboratory Control Sample - Soil	*PBW*	Prep Blank - Water
LCSSD	Laboratory Control Sample - Soil Duplicate	*PQV*	Practical Quantitation Verification standard
LCSW	Laboratory Control Sample - Water	*SDL*	Serial Dilution

QC Sample Type Explanations

Blanks	Verifies that there is no or minimal contamination in the prep method or calibration procedure.
Control Samples	Verifies the accuracy of the method, including the prep procedure.
Duplicates	Verifies the precision of the instrument and/or method.
Spikes/Fortified Matrix	Determines sample matrix interferences, if any.
Standard	Verifies the validity of the calibration.

ACZ Qualifiers (Qual)

B	Analyte concentration detected at a value between MDL and PQL.
H	Analysis exceeded method hold time. pH is a field test with an immediate hold time.
U	Analyte was analyzed for but not detected at the indicated MDL

Method References

(1)	EPA 600/4-83-020. Methods for Chemical Analysis of Water and Wastes, March 1983.
(2)	EPA 600/R-93-100. Methods for the Determination of Inorganic Substances in Environmental Samples, August 1993.
(3)	EPA 600/R-94-111. Methods for the Determination of Metals in Environmental Samples - Supplement I, May 1994.
(5)	EPA SW-846. Test Methods for Evaluating Solid Waste, Third Edition with Update III, December 1996.
(6)	Standard Methods for the Examination of Water and Wastewater, 19th edition, 1995.

Comments

(1)	QC results calculated from raw data. Results may vary slightly if the rounded values are used in the calculations.
(2)	Soil, Sludge, and Plant matrices for Inorganic analyses are reported on a dry weight basis.
(3)	Animal matrices for Inorganic analyses are reported on an "as received" basis.

Hydro Geo Chem, Inc. ACZ Project ID: ***L72036***

Project ID: 8720000

Sulfate 300.0 - Ion Chromatography

ACZ ID	Type	Analyzed	PCN/SCN	QC	Sample	Found	Units	Rec	Lower	Upper	RPD	Limit	Qual
WG249769													
WG249769ICV	ICV	08/11/08 15:32	WI080521-1	50.1		49.38	mg/L	98.6	90	110			
WG249769ICB	ICB	08/11/08 15:50				U	mg/L		-1.5	1.5			
WG252835													
WG252835ICV	ICV	08/11/08 15:32	WI080919-1	50.1		49.34	mg/L	98.5	90	110			
WG252835ICB	ICB	08/11/08 15:50				U	mg/L		-1.5	1.5			
WG252835ICV1	ICV	10/01/08 8:26	WI080919-1	50.1		51	mg/L	101.8	90	110			
WG252835ICB1	ICB	10/01/08 8:44				U	mg/L		-1.5	1.5			
WG252835LFB	LFB	10/01/08 9:02	WI080702-9	30		32.91	mg/L	109.7	90	110			
L71963-01DUP	DUP	10/01/08 9:56			109	113.4	mg/L				4	20	
L71963-01AS	AS	10/01/08 10:15	WI080702-9	300	109	448.5	mg/L	113.2	90	110			M1
WG252835ICV1	ICV	10/01/08 21:31	WI080919-1	50.1		48.98	mg/L	97.8	90	110			
WG252835ICB1	ICB	10/01/08 21:49				U	mg/L		-1.5	1.5			

ACZ Laboratories, Inc.
2773 Downhill Drive Steamboat Springs, CO 80487 (800) 334-5493

Inorganic Extended Qualifier Report

Hydro Geo Chem, Inc.

ACZ Project ID: ***L72036***

ACZ ID	WORKNUM	PARAMETER	METHOD	QUAL	DESCRIPTION
L72036-01	WG252835	Sulfate	300.0 - Ion Chromatography	M1	Matrix spike recovery was high, the recovery of the associated control sample (LCS or LFB) was acceptable.
L72036-02	WG252835	Sulfate	300.0 - Ion Chromatography	M1	Matrix spike recovery was high, the recovery of the associated control sample (LCS or LFB) was acceptable.
L72036-03	WG252835	Sulfate	300.0 - Ion Chromatography	M1	Matrix spike recovery was high, the recovery of the associated control sample (LCS or LFB) was acceptable.
L72036-04	WG252835	Sulfate	300.0 - Ion Chromatography	M1	Matrix spike recovery was high, the recovery of the associated control sample (LCS or LFB) was acceptable.
L72036-05	WG252835	Sulfate	300.0 - Ion Chromatography	M1	Matrix spike recovery was high, the recovery of the associated control sample (LCS or LFB) was acceptable.
L72036-06	WG252835	Sulfate	300.0 - Ion Chromatography	M1	Matrix spike recovery was high, the recovery of the associated control sample (LCS or LFB) was acceptable.

Hydro Geo Chem, Inc. ACZ Project ID: ***L72036***

No certification qualifiers associated with this analysis

ACZ Laboratories, Inc.
2773 Downhill Drive Steamboat Springs, CO 80487 (800) 334-5493

Sample Receipt

Hydro Geo Chem, Inc.
8720000

ACZ Project ID: L72036
Date Received: 9/25/2008
Received By: lcp
Date Printed: 10/6/2008

Receipt Verification

	YES	NO	NA
1) Does this project require special handling procedures such as CLP protocol?			X
2) Are the custody seals on the cooler intact?			X
3) Are the custody seals on the sample containers intact?			X
4) Is there a Chain of Custody or other directive shipping papers present?	X		
5) Is the Chain of Custody complete?	X		
6) Is the Chain of Custody in agreement with the samples received?	X		
7) Is there enough sample for all requested analyses?	X		
8) Are all samples within holding times for requested analyses?	X		
9) Were all sample containers received intact?	X		
10) Are the temperature blanks present?			X
11) Are the trip blanks (VOA and/or Cyanide) present?			X
12) Are samples requiring no headspace, headspace free?			X
13) Do the samples that require a Foreign Soils Permit have one?			X

Exceptions: If you answered no to any of the above questions, please describe

N/A

Contact (For any discrepancies, the client must be contacted)

N/A

Shipping Containers

Cooler Id		Temp (°C)	Rad (µR/hr)
2231		0.4	15

Client must contact ACZ Project Manager if analysis should not proceed for samples received outside of thermal preservation acceptance criteria.

Notes

ACZ Laboratories, Inc.
2773 Downhill Drive Steamboat Springs, CO 80487 (800) 334-5493

Sample Receipt

Hydro Geo Chem, Inc.
8720000

ACZ Project ID: L72036
Date Received: 9/25/2008
Received By:

Sample Container Preservation

SAMPLE	CLIENT ID	R < 2	G < 2	BK < 2	Y< 2	YG< 2	B< 2	O < 2	T >12	N/A	RAD	ID
L72036-01	ROGERS 803									X		
L72036-02	SCHWARTZ									X		
L72036-03	BLOMMER									X		
L72036-04	RAY									X		
L72036-05	FULTZ									X		
L72036-06	BIMA									X		

Sample Container Preservation Legend

Abbreviation	Description	Container Type	Preservative/Limits
R	Raw/Nitric	RED	pH must be < 2
B	Filtered/Sulfuric	BLUE	pH must be < 2
BK	Filtered/Nitric	BLACK	pH must be < 2
G	Filtered/Nitric	GREEN	pH must be < 2
O	Raw/Sulfuric	ORANGE	pH must be < 2
P	Raw/NaOH	PURPLE	pH must be > 12 *
T	Raw/NaOH Zinc Acetate	TAN	pH must be > 12
Y	Raw/Sulfuric	YELLOW	pH must be < 2
YG	Raw/Sulfuric	YELLOW GLASS	pH must be < 2
N/A	No preservative needed	Not applicable	
RAD	Gamma/Beta dose rate	Not applicable	must be < 250 µR/hr

* pH check performed by analyst prior to sample preparation

Sample IDs Reviewed By: lcp

L72036

ACZ Laboratories, Inc.

2773 Downhill Drive Steamboat Springs, CO 80487 (800) 334-5493

CHAIN of CUSTODY

Report to:

Name:	Dan Simpson	Address:	51 West Wetmore Road
Company:	Hydro Geo Chem Inc.		Tucson, AZ 85705
E-mail:	dans@hgcinc.com	Telephone:	(520) 293-1500 x 133

Copy of Report to:

Name:	Jim Norris	E-mail:	jimn@hgcinc.com
Company:	Hydro Geo Chem Inc.	Telephone:	(520) 293-1500 x 112

Invoice to:

Name:	Jim Norris	Address:	51 West Wetmore Road
Company:	Hydro Geo Chem Inc.		Tucson, AZ 85705
E-mail:	jimn@hgcinc.com	Telephone:	(520) 293-1500 x 112

If sample(s) received past holding time (HT), or if insufficient HT remains to complete analysis before expiration, shall ACZ proceed with requested short HT analyses? YES [X] NO [ ]

If "NO" then ACZ will contact client for further instruction. If neither "YES" nor "NO" is indicated, ACZ will proceed with the requested analyses, even if HT is expired, and data will be qualified.

PROJECT INFORMATION

Quote #: FMCQB-GW

Project/PO #: 8720000

Reporting state for compliance testing: AZ

Sampler's Name: Mark Arneson

Are any samples NRC licensable material? No

ANALYSES REQUESTED *(attach list or use quote number)*

SAMPLE IDENTIFICATION	DATE:TIME	Matrix	# of Containers	SO4							
ROGERS 803	9-23-08: 0955	GW	1	X							
SCHWARTZ	9-23-08: 1115	GW	1	X							
BLOMMER	9-23-08: 1215	GW	1	X							
RAY	9-23-08: 1345	GW	1	X							
BIMA	9-23-08: 1505	GW	1	X							
FULTZ	9-23-08: 1615	GW	1	X							

Matrix: SW (Surface Water) · GW (Ground Water) · WW (Waste Water) · DW (Drinking Water) · SL (Sludge) · SO (Soil) · OL (Oil) · Other (Specify)

REMARKS

Please refer to ACZ's terms & conditions located on the reverse side of this COC.

RELINQUISHED BY:	DATE:TIME	RECEIVED BY:	DATE:TIME
	9-24-08:1500		9-25-08 10:49

FRMAD050.03.05.02 White - Return with sample. Yellow - Retain for your records.

APPENDIX C

HYDRO GEO CHEM, INC. GROUNDWATER SAMPLING FORMS

HYDRO GEO CHEM, INC.

Groundwater Sampling Form

Project No.	8720000	Client:	Freeport Copper Queen Branch
Task No.	2.2	Date:	7-14-08
Well ID:	ANDERSON	Weather:	Clear
ADWR No.	613396	Collected By:	MARK ARNESON

WELL DATA

Well Depth (ft bls):	236	Time:	9:15
Casing Diameter (in):	8"	Point of Measurement:	Top of Casing
Static Water Level (ft bmp):	146.16	GPS:	601134N.3468816E Zone 12 Band R
1 Casing Volume (gals):	234	Elevation:	4596 ft. amsl
3 Casing Volumes (gals):	704		

FIELD SAMPLING DATA

Time	Discharge Rate (gpm)	Total Discharge (gallons)	pH (SU)	Temp (°C)	Specific Conductance (µS/cm)	Color	Odor	Comment
9:21	10	30	6.96	22.4	1182	Clear	No	open bib at 9:18
9:26	"	80	7.11	21.5	1201	"	"	
9:36	"	180	7.04	21.5	1258	"	"	
9:46	"	280	7.12	21.5	1269	"	"	
9:56	"	380	7.07	21.5	1252	"	"	
10:06	"	480	7.12	21.6	1256	"	"	
10:16	"	580	7.11	21.6	1256	"	"	
10:26	"	680	7.11	21.6	1260	"	"	
	Total Discharge 720 gal							

SAMPLE INFORMATION

Sample ID	Time	Container Type	Volume	No. of Containers	Analysis Method	Preservative	Comment
ANDERSON	10:30	Plastic	~~500~~ ~~250~~ ml	1	EPA 300.0	None	Filtered

Additional Comments: Residents are home and well has been in use over the weekend and this morning.

HYDRO GEO CHEM, INC.

Groundwater Sampling Form

Project No.	8720000	Client:	Freeport Copper Queen Branch
Task No.	2.2	Date:	08/12/08
Well ID:	AWC 02	Weather:	Overcast 75°
ADWR No.	616586	Collected By:	Mark Arneson

WELL DATA

Well Depth (ft bls):	333	Time:	1005
Casing Diameter (in):	20	Point of Measurement:	Top of Sounding Tube
Static Water Level (ft bmp):	NA; Pump On	GPS:	ALS to Survey Well August 18, 2008
1 Casing Volume (gals):	NA	Elevation:	ALS to Survey Well August 18, 2008
3 Casing Volumes (gals):	NA		

FIELD SAMPLING DATA

Time	Discharge Rate (gpm)	Total Discharge (gallons)	pH (SU)	Temp (°C)	Specific Conductance (µS/cm)	Color	Odor	Comment
1020	-	-	7.01	22.3	630	Clear	No	-

SAMPLE INFORMATION

Sample ID	Time	Container Type	Volume	No. of Containers	Analysis Method	Preservative	Comment
AWC 02	1020	Plastic	*	7	FMCQB-WT	*	-

Additional Comments: * (1) 500 ml Raw; (1) 250 ml Raw/Nitric; (1) 125 ml Raw/NaOH & Zinc Acetate
(1) 125 ml Filtered/Nitric; (1) 250 ml Filtered; (1) 100 ml Raw/Sodium Thiosulfate
(1) 250 ml Raw/Sulfuric

HYDRO GEO CHEM, INC.

Groundwater Sampling Form

Project No.	8720000	Client:	Freeport Copper Queen Branch
Task No.	2.2	Date:	08/12/08
Well ID:	AWC 03	Weather:	Overcast 75°
ADWR No.	616585	Collected By:	Mark Arneson

WELL DATA

Well Depth (ft bls):	270	Time:	0958
Casing Diameter (in):	16	Point of Measurement:	Top of Sounding Tube
Static Water Level (ft bmp):	NA; Pump On	GPS:	ALS to Survey Well August 18, 2008
1 Casing Volume (gals):	NA	Elevation:	ALS to Survey Well August 18, 2008
3 Casing Volumes (gals):	NA		

FIELD SAMPLING DATA

Time	Discharge Rate (gpm)	Total Discharge (gallons)	pH (SU)	Temp (°C)	Specific Conductance (µS/cm)	Color	Odor	Comment
1000	-	-	7.28	22.4	469	Clear	No	-

SAMPLE INFORMATION

Sample ID	Time	Container Type	Volume	No. of Containers	Analysis Method	Preservative	Comment
AWC 03	1000	Plastic	*	7	FMCQB-WT	*	-

Additional Comments: * (1) 500 ml Raw; (1) 250 ml Raw/Nitric; (1) 125 ml Raw/NaOH & Zinc Acetate
(1) 125 ml Filtered/Nitric; (1) 250 ml Filtered; (1) 100 ml Raw/Sodium Thiosulfate
(1) 250 ml Raw/Sulfuric

HYDRO GEO CHEM, INC.

Groundwater Sampling Form

Project No.	8720000	Client:	Freeport Copper Queen Branch
Task No.	2.2	Date:	08/12/08
Well ID:	AWC 04	Weather:	Overcast 75°
ADWR No.	616584	Collected By:	Mark Arneson

WELL DATA

Well Depth (ft bls):	337	Time:	1020
Casing Diameter (in):	16	Point of Measurement:	Top of Sounding Tube
Static Water Level (ft bmp):	NA; Pump On	GPS:	ALS to Survey Well August 18, 2008
1 Casing Volume (gals):	NA	Elevation:	ALS to Survey Well August 18, 2008
3 Casing Volumes (gals):	NA		

FIELD SAMPLING DATA

Time	Discharge Rate (gpm)	Total Discharge (gallons)	pH (SU)	Temp (°C)	Specific Conductance (µS/cm)	Color	Odor	Comment
1040	-	-	7.08	22.5	458	Clear	No	-

SAMPLE INFORMATION

Sample ID	Time	Container Type	Volume	No. of Containers	Analysis Method	Preservative	Comment
AWC 04	1040	Plastic	*	7	FMCQB-WT	*	-

Additional Comments: * (1) 500 ml Raw; (1) 250 ml Raw/Nitric; (1) 125 ml Raw/NaOH & Zinc Acetate
(1) 125 ml Filtered/Nitric; (1) 250 ml Filtered; (1) 100 ml Raw/Sodium Thiosulfate
(1) 250 ml Raw/Sulfuric

HYDRO GEO CHEM, INC.

Groundwater Sampling Form

Project No.	8720000	Client:	Freeport Copper Queen Branch
Task No.	2.2	Date:	08/12/08
Well ID:	AWC 05	Weather:	Overcast 75°
ADWR No.	590620	Collected By:	Mark Arneson

WELL DATA

Well Depth (ft bls):	1183	Time:	0930
Casing Diameter (in):	16	Point of Measurement:	Top of Sounding Tube
Static Water Level (ft bmp):	NA; Pump On	GPS:	ALS to Survey Well August 18, 2008
1 Casing Volume (gals):	NA	Elevation:	ALS to Survey Well August 18, 2008
3 Casing Volumes (gals):	NA		

FIELD SAMPLING DATA

Time	Discharge Rate (gpm)	Total Discharge (gallons)	pH (SU)	Temp (°C)	Specific Conductance (µS/cm)	Color	Odor	Comment
0950	-	-	6.74	23.3	425	Clear	No	-

SAMPLE INFORMATION

Sample ID	Time	Container Type	Volume	No. of Containers	Analysis Method	Preservative	Comment
AWC 05	0950	Plastic	*	7	FMCQB-WT	*	-

Additional Comments: * (1) 500 ml Raw; (1) 250 ml Raw/Nitric; (1) 125 ml Raw/NaOH & Zinc Acetate
(1) 125 ml Filtered/Nitric; (1) 250 ml Filtered; (1) 100 ml Raw/Sodium Thiosulfate
(1) 250 ml Raw/Sulfuric

HYDRO GEO CHEM, INC.

Groundwater Sampling Form

Project No.	8720000	Client:	Freeport Copper Queen Branch
Task No.	2.2	Date:	7-21-05
Well ID:	Banks 986	Weather:	Sunny
ADWR No.	55-647986	Collected By:	~~MARK ARNESON~~ John Villinski

WELL DATA

Well Depth (ft bls):	435.8	Time:	09:30 (measured monitoring well 3x w/ 2 sounders)
Casing Diameter (in):	6'	Point of Measurement:	Top of Casing
Static Water Level (ft bmp):	228.95 (647987)	GPS:	on file Zone 12 Band R
1 Casing Volume (gals):	303.75	Elevation:	on file ft. amsl
3 Casing Volumes (gals):	911. (151 gal/in)		

FIELD SAMPLING DATA

Time	Discharge Rate (gpm)	Total Discharge (gallons)	pH (SU)	Temp (°C)	Specific Conductance (µS/cm)	Color	Odor	Comment
9:58	6	18	7.56	22.7	1033	—	—	clear
10:05	6	90	7.59	22.5	1040	"	"	"
10:20	6	180	7.55	22.3	1033	"	"	"
10:35	7.5	293	7.47	22.5	1026	"	"	"
10:50	7.5	405	7.46	22.4	1021	"	"	"
11:05	7.5	518	7.44	22.3	1012	"	"	"
11:15	7.5	593	7.43	23.4	1014	"	"	"
11:30	7.5	705	7.47	22.6	1040	"	"	"
11:45	7.5	818	7.44	22.8	1034	"	"	"
11:58	7.0	909	7.43	22.9	1034	"	"	"

SAMPLE INFORMATION

Sample ID	Time	Container Type	Volume	No. of Containers	Analysis Method	Preservative	Comment
Banks 986	12:05	Plastic	250 ml	1	EPA 300.0	None	Filtered

Additional Comments: Measured WL at unused well in back - static water level. Supply well in use, 40 gal pressurized tank 958 gallons total

HYDRO GEO CHEM, INC.

Groundwater Sampling Form

Project No.	8720000	Client:	Freeport Copper Queen Branch
Task No.	2.2	Date:	7-23-08
Well ID:	Barton 010	Weather:	partly cloudy
ADWR No.	55-850 10	Collected By:	~~MARK ARNESON~~ John Willinski

WELL DATA

Well Depth (ft bis):	300' B	Time:	11:40
Casing Diameter (in):	~~8~~ 6"	Point of Measurement:	Top of Casing
Static Water Level (ft bmp):	276.06	GPS:	on file Zone 12 Band R
1 Casing Volume (gals):		Elevation:	on file ft. amsl
3 Casing Volumes (gals):			

FIELD SAMPLING DATA

Time	Discharge Rate (gpm)	Total Discharge (gallons)	pH (SU)	Temp (°C)	Specific Conductance (µS/cm)	Color	Odor	Comment

SAMPLE INFORMATION

Sample ID	Time	Container Type	Volume	No. of Containers	Analysis Method	Preservative	Comment
		Plastic	250 ml	1	EPA 300.0	None	Filtered

Additional Comments: Brought up alot of clay/silt on the probe

HYDRO GEO CHEM, INC.

Groundwater Sampling Form

Project No.	8720000	Client:	Freeport Copper Queen Branch
Task No.	2.2	Date:	7-23-08
Well ID:	Barton 919	Weather:	Partly Cloudy
ADWR No.	644919	Collected By:	~~MARK ARNESON~~ John Villinski

WELL DATA

Well Depth (ft bis):	130	Time:	11:33
Casing Diameter (in):	6"	Point of Measurement:	Top of Casing
Static Water Level (ft bmp):	113.56	GPS:	on file Zone 12 Band R
1 Casing Volume (gals):	*	Elevation:	on file ft. amsl
3 Casing Volumes (gals):			

FIELD SAMPLING DATA

Time	Discharge Rate (gpm)	Total Discharge (gallons)	pH (SU)	Temp (°C)	Specific Conductance (µS/cm)	Color	Odor	Comment

SAMPLE INFORMATION

Sample ID	Time	Container Type	Volume	No. of Containers	Analysis Method	Preservative	Comment
		Plastic	250 ml	1	EPA 300.0	None	Filtered

Additional Comments: Dogs bark but do not bite.

HYDRO GEO CHEM, INC.

Groundwater Sampling Form

Project No.	8720000	Client:	Freeport Copper Queen Branch
Task No.	2.2	Date:	8-5-08
Well ID:	BF-01	Weather:	Clear
ADWR No.	539783	Collected By:	MARK ARNESON

WELL DATA

Well Depth (ft bls):	400	Time:	8:40
Casing Diameter (in):	4"	Point of Measurement:	Top of Casing
Static Water Level (ft bmp):	348.66	GPS:	347215N 604169E
1 Casing Volume (gals):	33.5	Elevation:	ft amsl 4835
3 Casing Volumes (gals):	101		

FIELD SAMPLING DATA

Time	Discharge Rate (gpm)	Total Discharge (gallons)	pH (SU)	Temp (°C)	Specific Conductance (µS/cm)	Color	Odor	Comment
8:45	6	6	6.11	22.6	3114	clear	No	Pump on 8:44
8:48	11	24	6.11	22.4	3095			
8:51	Pumped down - no flow							
		Total Discharge 42 gal						

SAMPLE INFORMATION

Sample ID	Time	Container Type	Volume	No. of Containers	Analysis Method	Preservative	Comment
BF-01	9:20	Plastic	*	3	EPA 300.0	*	

Additional Comments: * (1) 150 ml with HNO3 Preservative, (1) 250 ml and (1) 250 ml Unfiltered

HYDRO GEO CHEM, INC.

Groundwater Sampling Form

Project No.	8720000	Client:	Freeport Copper Queen Branch
Task No.	2.2	Date:	7-29-08
Well ID:	BIMA	Weather:	Mostly Sunny
ADWR No.	577927	Collected By:	John Villinski

WELL DATA

Well Depth (ft bls):	460'	Time:	~~[illegible]~~ 12:17
Casing Diameter (in):	4'	Point of Measurement:	Top of Casing
Static Water Level (ft bmp):	(obstructed @ 350) (found obs @ 4')	GPS:	
1 Casing Volume (gals):	72	Elevation:	ft amsl
3 Casing Volumes (gals):	< 215		

pump on @ 12:20

FIELD SAMPLING DATA

Time	Discharge Rate (gpm)	Total Discharge (gallons)	pH (SU)	Temp (°C)	Specific Conductance (µS/cm)	Color	Odor	Comment
12:22	12	24	6.49	23.0	1645	clear	no	—
12:26	8	56	6.45	22.8	1645	clear	no	"
12:31	8	96	6.46	22.8	1629	"	"	"
12:36	8	136	6.45	23.1	1644	"	"	"
12:41	8	176	6.47	22.9	1645	"	"	"
12:46	8	216	6.49	23.0	1647	"	"	"

SAMPLE INFORMATION

Sample ID	Time	Container Type	Volume	No. of Containers	Analysis Method	Preservative	Comment
BIMA	12:50	Plastic	*	3	EPA 300.0	*	

Additional Comments: * (1) 125 ml with HNO3 Preservative, (1) 250 ml and (1) 500 ml Unfiltered

8/18/08 370.24

HYDRO GEO CHEM, INC.

Groundwater Sampling Form

Project No.	872002.2	Client:	PHELPS DODGE COPPER QUEEN BRANCH
Well ID:	BINYON	Date:	8-18-08
ADWR No.	594938	Weather:	clear
Location:	1188 E Border Rd	Collected By:	Mark Arneson

WELL DATA

Well Depth (ft bls):	260	Static Water Level (ft bmp):	85.17
Casing Diameter (in):	4	Date/Time:	8-18-08 12:41
Well Use:	Domestic	Point of Measurement:	TOC
3 Casing Volumes:	114 X3= 342	GPS:	608533 3468553
		Elevation:	4654

FIELD SAMPLING DATA

Time	Discharge Rate (gpm)	Total Discharge (gallons)	pH	Temp (°C)	Specific Conductance (µScm)	Color	Odor	Comments
1310	10	20	7.30	24.2	521	clear	No	Pump on 1308
1315	9	65	7.49	23.7	518	"	"	
1320	9	110	7.44	23.0	519	"	"	
1325	9	155	7.44	22.9	518	"	"	

* NOT PART OF WELL INVENTORY PROGRAM *

SAMPLE INFORMATION

Sample ID	Time	Container Type	Volume	No. of Containers	Analysis Method	Preservative	Notes
BINYON	1330	HDPE	250ml	1	300.0	None	Filtered

Additional Comments: At owners request I will stop purging

Water System Schematic:

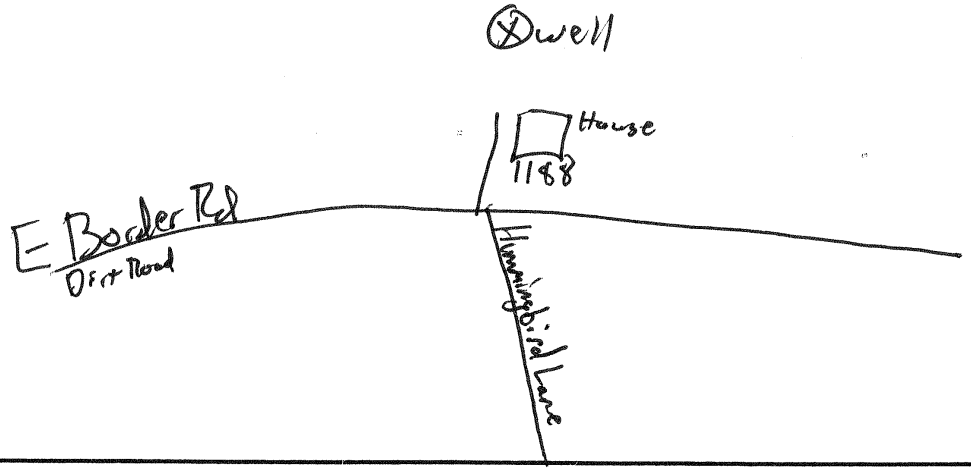

HYDRO GEO CHEM, INC.

Groundwater Sampling Form

Project No.	8720000	Client:	Freeport Copper Queen Branch
Task No.	2.2	Date:	7-29-08
Well ID:	Blommer	Weather:	Clear, warm
ADWR No.	633472	Collected By:	John Villinski
	2254 S Barnett Rd		

WELL DATA

Well Depth (ft bls):	350	Time:	9:10
Casing Diameter (in):	6"	Point of Measurement:	Top of Casing
Static Water Level (ft bmp):	obstructed @ ~275'	GPS:	
1 Casing Volume (gals):	~110	Elevation:	ft amsl
3 Casing Volumes (gals):	~330		

9:15 pump on

FIELD SAMPLING DATA

Time	Discharge Rate (gpm)	Total Discharge (galions)	pH (SU)	Temp (°C)	Specific Conductance (µS/cm)	Color	Odor	Comment
9:17	9	18	7.11	23.7	912	clear	no	—
9:22	9	63	7.21	22.1	922	"	"	"
9:26	9	99	7.25	22.3	916	"	"	"
9:30	9.5	137	7.21	22.3	919	"	"	"
9:34	9.5	175	7.21	22.2	921	"	"	"

SAMPLE INFORMATION

Sample ID	Time	Container Type	Volume	No. of Containers	Analysis Method	Preservative	Comment
Blommer	9:38	Plastic	250	1	EPA 300.0	none	Filtered

Additional Comments: ~~3 (1) 125 ml with HNO3 Preservative~~, (1) 250 ml and ~~(1) 500 ml Unfiltered~~

HYDRO GEO CHEM, INC.

Groundwater Sampling Form

Project No:	8720000	Client:	Freeport Copper Queen Branch
Task No:	2.3	Date:	08/27/08
Well ID:	BMO-2008-1G	Weather:	
ADWR No:	909474	Collected By:	Neil Babb

WELL DATA

Well Depth (ft bls):	320	Time:	1300	
Casing Diameter (in):	5"	Point of Measurement:	Top of Casing	
Static Water Level (ft bmp):	62.05	GPS:	ALS to Survey 09/03/08	UTM NAD 83
1 Casing Volume (gals):	NA	Elevation:	ALS to Survey 09/03/08	NAVD 88
3 Casing Volumes (gals):	NA			

FIELD SAMPLING DATA

Time	Discharge Rate (gpm)	Total Discharge (gallons)	pH (SU)	Temp (°C)	Specific Conductance (µS/cm)	Color	Odor	Comment
-	-	-	7.09	24.2	808	-	-	-
Sample Collected after Aquifer Testing								

SAMPLE INFORMATION

Sample ID	Time	Container Type	Volume	No. of Containers	Analysis Method	Preservative	Comment
BMO-2008-1G	1300	Plastic	*	3	FMCQB-GW	*	-

Additional Comments: * 500 ml raw, 125 ml filtered nitric, and 250 ml filtered

HYDRO GEO CHEM, INC.

Groundwater Sampling Form

Project No:	8720000	Client:	Freeport Copper Queen Branch
Task No:	2.2	Date:	07/18/08
Well ID:	BMO-2008-3B	Weather:	Sunny
ADWR No:	909147	Collected By:	Neil Babb

WELL DATA

Well Depth (ft bls):	265	Time:	0758		
Casing Diameter (in):	5"	Point of Measurement:	Top of Casing		
Static Water Level (ft bmp):	138.05	GPS:	3467919 N	602012 E	UTM NAD 83
1 Casing Volume (gals):		Elevation:	44583.97	ft amsl	NAVD 88
3 Casing Volumes (gals):					

FIELD SAMPLING DATA

Time	Discharge Rate (gpm)	Total Discharge (gallons)	pH (SU)	Temp (°F)	Specific Conductance (µS/cm)	Color	Odor	Comment
1125	-	-	7.35	75	615			
Sample Collected after Aquifer Testing								

SAMPLE INFORMATION

Sample ID	Time	Container Type	Volume	No. of Containers	Analysis Method	Preservative	Comment
BMO-2008-3B	1125	Plastic	*	3	FMCQB-GW	*	-

Additional Comments: * 500 ml raw, 125 ml filtered nitric, and 250 ml filtered

HYDRO GEO CHEM, INC.

Well Development Form

Well No: 3B Project No. 5720000

Name/Number

Date: 7-18-08

Sampler: NJ. Babb

WELL INFORMATION

Casing Diameter ("d", in.): 5"

Well/Packer Depth ("a", ft): 261.6

One Wetted Casing Volume: (a - b) • d^2 • 0.0408 = 126

Screened Interval (ft) From: 150 To: 250

Depth to Water ("b", ft): @ 138.05 @ 7:53

Gallons, (3 Casing Volumes 378 gal) - gals

BAIL & PURGE INFO AND FIELD MEASUREMENTS

Time Started: 8:27

Purge Method: 10 hp submersible pump

Pump Setting: Intake @ 240'

Time Completed:

Total Development Time: -min

Total Bail & Purge Volume: -gallons

Bailed 40-gals

Actual or Elapsed Time (Min)	Extraction Rate/Vol (gpm)	Temp ~~°C~~ °F	Conductivity (µS/cm)	pH	Turbidity (NTUs)	DTW (ft btoc)	Notes
8:27	20-21	N/A	N/A	N/A	N/A	138.05	pump-on
8:33	15gpm	74.3	678	7.29		140.28	Discharge clear
8:47	"	74.6	643	7.39		~~141.12~~	" "
9:00	~~14~~ 14.5	74.8	635	7.42		140.12	" " 62 mins @ 15 GPM
9:15	14.5	75.5	633	7.44		140.09	" " gals = 930.2
9:29							→ Increased to 2nd step
9:38	41	75.4	624	7.49		144.4	Discharge clear
9:57	41	76.0	621	7.47		144.51	" "
10:13	41	74.8	620	7.46		144.53	" "
10:42	63	75.6	609	7.43		148.34	" "
11:07	"	76.0	611	7.40		—	
11:17	"	75.0	615	7.35		148.54	
11:25							→ obtained samples

1st step

2nd step

3rd step

HYDRO GEO CHEM, INC.

Groundwater Sampling Form

Project No:	8720000	Client:	Freeport Copper Queen Branch
Task No:	2.2	Date:	07/16/08
Well ID:	BMO-2008-6B	Weather:	Sunny
ADWR No:	909146	Collected By:	Neil Babb

WELL DATA

Well Depth (ft bls):	265	Time:	0840		
Casing Diameter (in):	5"	Point of Measurement:	Top of Casing		
Static Water Level (ft bmp):	190.13	GPS:	3469280 N	600366 E	UTM NAD 83
1 Casing Volume (gals):		Elevation:	4627.44	ft amsl	NAVD 88
3 Casing Volumes (gals):					

FIELD SAMPLING DATA

Time	Discharge Rate (gpm)	Total Discharge (gallons)	pH (SU)	Temp (°F)	Specific Conductance (µS/cm)	Color	Odor	Comment
1200	-	-	7.36	75.3	475			
Sample Collected after Aquifer Testing								

SAMPLE INFORMATION

Sample ID	Time	Container Type	Volume	No. of Containers	Analysis Method	Preservative	Comment
BMO-2008-6B	1200	Plastic	*	3	FMCQB-GW	*	-

Additional Comments: * 500 ml raw, 125 ml filtered nitric, and 250 ml filtered

HYDRO GEO CHEM, INC.

Well Development Form

Well No: 6B Project No. 8720000

Name/Number: _____ Date: 7-16-08

Sampler: NJ. Babb

WELL INFORMATION

Casing Diameter ("d", in.): 5"

Well/Packer Depth ("a", ft): 265.

One Wetted Casing Volume: (a - b) • d^2 • 0.0408 = 76.4

Screened Interval (ft) From: 195 To: 255

Depth to Water ("b", ft): @ 190.13

Gallons, (3 Casing Volumes ___ gal) 230 - gals

BAIL & PURGE INFO AND FIELD MEASUREMENTS

Time Started: 8:43

Purge Method: 3/4hp submersible

Pump Setting: 241 @ 1, 2, & 3.8 gpm

Time Completed: _____

Total Development Time: ___-min

Total Bail & Purge Volume: ___-gallons

7-7-08 Approx. 50 gals bailed

Actual or Elapsed Time (Min)	Extraction Rate/Vol (gpm)	Temp ~~oC~~ oF	Conductivity (µS/cm)	pH	Turbidity (NTUs)	DTW (ft btoc)	Notes
8:43	1.0 gpm						pump on
8:50	"	75.5	478	7.54		191.04	discharge clear
9:00	"	76.3	465	7.47		191.35	slightly cloudy, yellowish-orange
9:17	"	76.9	464	7.67		191.40	slightly cloudy; clearing
9:40	"	77.6	467	7.66		191.43	mostly clear (63 min @ 1gpm = 63 gals)
9:45	Increase to 2nd	←				→	Increase to 2.0 gpm target
10:30	1.7 gpm	78.4	474	7.56		192.30	mostly clear
10:48	"	77.4	473	7.37			mostly clear
10:50	Increased to 3rd step						
10:58	3.8	76.2	470	7.37		196.59	
11:10	"	75.0	471	7.39		—	discharge clear
11:31	3.9	75.2	478	7.40		202.04	clear
12:58		75.6	475	7.36		2	clear
12:00	←					~~203.95~~ →	obtained samples

1st step

6 min @ 1.7 = 11 gals

2nd step

3rd step

HYDRO GEO CHEM, INC.

Groundwater Sampling Form

Project No:	8720000	Client:	Freeport Copper Queen Branch
Task No:	2.2	Date:	07/10/08
Well ID:	BMO-2008-6M	Weather:	Sunny
ADWR No:	909019	Collected By:	Neil Babb

WELL DATA

Well Depth (ft bls):	450	Time:	0815		
Casing Diameter (in):	5"	Point of Measurement:	Top of Casing		
Static Water Level (ft bmp):	191.63	GPS:	3469813 N	600367 E	UTM NAD 83
1 Casing Volume (gals):		Elevation:	4626.90	ft amsl	NAVD 88
3 Casing Volumes (gals):					

FIELD SAMPLING DATA

Time	Discharge Rate (gpm)	Total Discharge (gallons)	pH (SU)	Temp (°C)	Specific Conductance (µS/cm)	Color	Odor	Comment
1230	-	-	NR	22.1	702			
Sample Collected after Aquifer Testing								

SAMPLE INFORMATION

Sample ID	Time	Container Type	Volume	No. of Containers	Analysis Method	Preservative	Comment
BMO-2008-6M	1230	Plastic	*	3	FMCQB-GW	*	-

Additional Comments: * 500 ml raw, 125 ml filtered nitric, and 250 ml filtered

NR = Not Recorded, Probe Malfunction

HYDRO GEO CHEM, INC.
Well Development Form

Well No: 6M Project No. 8720000
Date: 7-10-08

Name/Number: Aq. Test
Sampler: NJ. Babb

WELL INFORMATION

Casing Diameter ("d", in.): 5"
Well/Packer Depth ("a", ft): 452.3
One Wetted Casing Volume: (a - b) • d^2 • 0.0408 = 265.88

Screened Interval (ft) From: Top 340 To: Bottom 440
Depth to Water ("b", ft): 191.63 @ 8:15
Gallons, (3 Casing Volumes ~~gal~~ 797.65 gals

BAIL & PURGE INFO AND FIELD MEASUREMENTS

Time Started:
Purge Method: 10 hp submersible pump
Pump Setting: 420' bgs

Time Completed:
Total Development Time: -min
Total Bail & Purge Volume: -gallons

Actual or Elapsed Time (Min)	Extraction Rate/Vol (gpm)	Temp (°C)	Conductivity (µS/cm)	pH	Turbidity (NTUs)	DTW (ft btoc)	BMO-2008-6M, Aq. Test Notes 3 steps
	25-30gpm				N/A		Begin Test; 25-30gpm Target
9:15	8gpm	22.4	700	NA		192.4	Slightly Turbid - orange/brown fine seds
9:30	6gpm	24.0	698	NA		192.18	Clear,
9:50	6gpm	24.6	698			192.19	Clear
10:00	39gpm	22.8	699			206.16	Clear
11:29	60gpm	22.0	699			219.72	Clear
12:30							obtained samples

John V. has yellow copy; delivered to TUCSON ~~[illegible]~~ fed EX.

HYDRO GEO CHEM, INC.

Groundwater Sampling Form

Project No:	8720000	Client:	Freeport Copper Queen Branch
Task No:	2.2	Date:	07/14/08
Well ID:	BMO-2008-7M	Weather:	Overcast
ADWR No:	908794	Collected By:	Neil Babb

WELL DATA

Well Depth (ft bls):	670	Time:	0815		
Casing Diameter (in):	5"	Point of Measurement:	Top of Casing		
Static Water Level (ft bmp):	238.31	GPS:	3470029 N	603099 E	UTM NAD 83
1 Casing Volume (gals):		Elevation:	4688.33	ft amsl	NAVD 88
3 Casing Volumes (gals):					

FIELD SAMPLING DATA

Time	Discharge Rate (gpm)	Total Discharge (gallons)	pH (SU)	Temp (°F)	Specific Conductance (µS/cm)	Color	Odor	Comment
1215	-	-	7.63	77.4	500			
Sample Collected after Aquifer Testing								

SAMPLE INFORMATION

Sample ID	Time	Container Type	Volume	No. of Containers	Analysis Method	Preservative	Comment
BMO-2008-7M	1215	Plastic	*	3	FMCQB-GW	*	-

Additional Comments: * 500 ml raw, 125 ml filtered nitric, and 250 ml filtered

HYDRO GEO CHEM, INC.
Well Development Form

Name/Number: PDCQ15, Bisbee, AZ
Sampler: NJ. Babb

Well No: 7M Project No. 8720000
Date: 7-14-08

WELL INFORMATION

Casing Diameter ("d", in.): ~~[illegible]~~ 5" in
Well/Packer Depth ("a", ft): 670
One Wetted Casing Volume: (a - b) • d^2 • 0.0408 = _____

Screened Interval (ft) From: 560 To: 660
Depth to Water ("b", ft): 278.31 @ 8:15
Gallons, (3 Casing Volumes ___ gal)

BAIL & PURGE INFO AND FIELD MEASUREMENTS

Time Started: 8:43
Purge Method: 10 hp submersible pump
Pump Setting: 420' bgs @ 3-steps (6 rms)

Time Completed: _____
Total Development Time: ___-min
Total Bail & Purge Volume: ___-gallons

	Actual or Elapsed Time (Min)	meter & Extraction Rate/Vol (gpm) manual	Temp ~~(°C)~~ °F	Conductivity (µS/cm)	pH	Pressure ~~Turbidity (NTUs)~~ gauge (PSI)	DTW (ft btoc)	Notes
	8:43	N/A	—	—	—	over-200 psi		Pump-on
11 gpm	8:44	11 gpm	—	—	—	8 gpm @ meter	242.51	Discharge clear
	8:47	"	70.9	513	7.53	11 gpm @ hose	244.53	
	9:05	"	75.3	495	7.81	"	—	Discharge cloudy, semi-transparent, orangish-brown color
	9:16	"	75.4	490	7.69	"	245.80	mostly clear
	9:28	"	76.4	497	7.71	"	246.19	clear
	9:38	"	"	495	7.73	"		9:40 " " DTW ⇒ 246.39
	9:44	Increased to 2nd step	—	—	—	—	—	
	9:46	22-25 gpm	—	—	—	180-185	—	Discharge slightly cloudy;
20-23 gpm	10:07	20-23 gpm	75.9	504	7.66	181	265.70	Discharge clear
	10:22	" "	75.4	503	7.64	20-23 gpm	267.18	" "
	10:35	20-23 gpm	"	"	7.74	" "	268.40	" "
	10:47	Increased to 3rd step	—	—	—	—	~~[illegible]~~	" "
	10:50	30-35 gpm	76.6	504	7.69	PSI=142	~~[illegible]~~ 285.45	" "
	11:20	30-35	77.1	505	7.64	PSI=141	—	Discharge clear
	11:40	30-35	76.0	503	7.65	PSI=140	294.54	" "
	12:05	30-35	77.4	500	7.63		296.55	
	12:15	→						obtained 7M samples

HYDRO GEO CHEM, INC.

Groundwater Sampling Form

Project No:	8720000	Client:	Freeport Copper Queen Branch
Task No:	2.2	Date:	08/08/08
Well ID:	BMO-2008-9M	Weather:	Overcast
ADWR No:	909255	Collected By:	John Villinski

WELL DATA

Well Depth (ft bls):	785	Time:	1350	(08/07/08)	
Casing Diameter (in):	5"	Point of Measurement:	Top of Casing		
Static Water Level (ft bmp):	287.17	GPS:	3471121 N	604668 E	UTM NAD 83
1 Casing Volume (gals):		Elevation:	4762.61	ft amsl	NAVD 88
3 Casing Volumes (gals):					

FIELD SAMPLING DATA

Time	Discharge Rate (gpm)	Total Discharge (gallons)	pH (SU)	Temp (°C)	Specific Conductance (µS/cm)	Color	Odor	Comment
1345	-	-	7.72	25.7	415	Clear	No	
Sample Collected after Aquifer Testing								

SAMPLE INFORMATION

Sample ID	Time	Container Type	Volume	No. of Containers	Analysis Method	Preservative	Comment
BMO-2008-9M	1345	Plastic	*	3	FMCQB-GW	*	-

Additional Comments: * 500 ml raw, 125 ml filtered nitric, and 250 ml filtered

HYDRO GEO CHEM, INC.

Groundwater Sampling Form

Project No:	8720000	Client:	Freeport Copper Queen Branch
Task No:	2.2	Date:	08/04/08
Well ID:	BMO-2008-10GU	Weather:	Sunny
ADWR No:	909272	Collected By:	John Villinski

WELL DATA

Well Depth (ft bls):	700	Time:	0935		
Casing Diameter (in):	5"	Point of Measurement:	Top of Casing		
Static Water Level (ft bmp):	299.28	GPS:	3471731 N	605267 E	UTM NAD 83
1 Casing Volume (gals):		Elevation:	4793.45	ft amsl	NAVD 88
3 Casing Volumes (gals):					

FIELD SAMPLING DATA

Time	Discharge Rate (gpm)	Total Discharge (gallons)	pH (SU)	Temp (°C)	Specific Conductance (µS/cm)	Color	Odor	Comment
1415	-	-	6.41	23.6	3660	Clear	No	
Sample Collected after Aquifer Testing								

SAMPLE INFORMATION

Sample ID	Time	Container Type	Volume	No. of Containers	Analysis Method	Preservative	Comment
BMO-2008-10GU	1415	Plastic	*	3	FMCQB-GW	*	-

Additional Comments: * 500 ml raw, 125 ml filtered nitric, and 250 ml filtered

HYDRO GEO CHEM, INC.

Groundwater Sampling Form

Project No:	8720000	Client:	Freeport Copper Queen Branch
Task No:	2.3	Date:	08/20/08
Well ID:	BMO-2008-10GL	Weather:	
ADWR No:	909435	Collected By:	Neil Babb

WELL DATA

Well Depth (ft bls):	810	Time:	1345		
Casing Diameter (in):	5"	Point of Measurement:	Top of Casing		
Static Water Level (ft bmp):	521.75	GPS:	3471702 N	605264 E	UTM NAD 83
1 Casing Volume (gals):	NA	Elevation:	4792.21	ft amsl	NAVD 88
3 Casing Volumes (gals):	NA				

FIELD SAMPLING DATA

Time	Discharge Rate (gpm)	Total Discharge (gallons)	pH (SU)	Temp (°C)	Specific Conductance (µS/cm)	Color	Odor	Comment
-	-	-	6.22	29.5	2924	-	-	-
Sample Collected after Aquifer Testing								

SAMPLE INFORMATION

Sample ID	Time	Container Type	Volume	No. of Containers	Analysis Method	Preservative	Comment
BMO-2008-10GL	1345	Plastic	*	3	FMCQB-GW	*	-

Additional Comments: * 500 ml raw, 125 ml filtered nitric, and 250 ml filtered

HYDRO GEO CHEM, INC.

Groundwater Sampling Form

Project No:	8720000	Client:	Freeport Copper Queen Branch
Task No:	2.3	Date:	08/22/08
Well ID:	BMO-2008-11G	Weather:	
ADWR No:	909434	Collected By:	Neil Babb

WELL DATA

Well Depth (ft bls):	760	Time:	1230	
Casing Diameter (in):	5"	Point of Measurement:	Top of Casing	
Static Water Level (ft bmp):	577.76	GPS:	ALS to Survey 09/03/08	UTM NAD 83
1 Casing Volume (gals):	NA	Elevation:	ALS to Survey 09/03/08	NAVD 88
3 Casing Volumes (gals):	NA			

FIELD SAMPLING DATA

Time	Discharge Rate (gpm)	Total Discharge (gallons)	pH (SU)	Temp (°C)	Specific Conductance (µS/cm)	Color	Odor	Comment
-	-	-	8.02	28.2	359	-	-	-
Sample Collected after Aquifer Testing								

SAMPLE INFORMATION

Sample ID	Time	Container Type	Volume	No. of Containers	Analysis Method	Preservative	Comment
BMO-2008-11G	1230	Plastic	*	3	FMCQB-GW	*	-

Additional Comments: * 500 ml raw, 125 ml filtered nitric, and 250 ml filtered

HYDRO GEO CHEM, INC.

Groundwater Sampling Form

Project No.	8720000	Client:	Freeport Copper Queen Branch
Task No.	2.2	Date:	8-5-08
Well ID:	BURKE	Weather:	clear
ADWR No.	212268	Collected By:	MARK ARNESON

WELL DATA

Well Depth (ft bls):	780	Time:	12:10
Casing Diameter (in):	6"	Point of Measurement:	Top of Casing
Static Water Level (ft bmp):	605.86	GPS:	3473029N 602230E
1 Casing Volume (gals):	NA	Elevation:	ft amsl 4856
3 Casing Volumes (gals):	NA		

FIELD SAMPLING DATA

Time	Discharge Rate (gpm)	Total Discharge (gallons)	pH (SU)	Temp (°C)	Specific Conductance (µS/cm)	Color	Odor	Comment
12:15			7.06	26.8	496	Clear	No	

SAMPLE INFORMATION

Sample ID	Time	Container Type	Volume	No. of Containers	Analysis Method	Preservative	Comment
BURKE	12:25	Plastic	*	3	EPA 300.0	*	

Additional Comments: * (1) 150 ml with HNO3 Preservative, (1) 250 ml and (1) 250 ml Unfiltered

Per owner request, sample was taken directly from well head. No purge. Owner stated that this well is pumping 40-50 gal per day for summer irrigation.

HYDRO GEO CHEM, INC.

Groundwater Sampling Form

Project No.	8720000	Client:	Freeport Copper Queen Branch
Task No.	2.2	Date:	8-5-08
Well ID:	CAMPBELL	Weather:	~~MM~~ Clear
ADWR No.	215509	Collected By:	MARK ARNESON

WELL DATA

Well Depth (ft bls):	350	Time:	15:45
Casing Diameter (in):	5"	Point of Measurement:	TOC
Static Water Level (ft bmp):		GPS:	3469322 606416
1 Casing Volume (gals):	N/A	Elevation:	4687
3 Casing Volumes (gals):			

FIELD SAMPLING DATA

Time	Discharge Rate (gpm)	Total Discharge (gallons)	pH (SU)	Temp (°C)	Specific Conductance (µS/cm)	Color	Odor	Comment

SAMPLE INFORMATION

Sample ID	Time	Container Type	Volume	No. of Containers	Analysis Method	Preservative	Comment
		Plastic	250 ml	1	EPA 300.0	None	Filtered

Additional Comments:

WATER LEVEL ONLY

Can not obtain measurement as Mr. Campbell has pump/pipe, wires, and other tubing in well casing.

HYDRO GEO CHEM, INC.

Groundwater Sampling Form

Project No.	8720000	Client:	Freeport Copper Queen Branch
Task No.	2.2	Date:	7-14-08
Well ID:	CHAMBERS	Weather:	Cloudy
ADWR No.	629807	Collected By:	MARK ARNESON

WELL DATA

Well Depth (ft bis):	245	Time:	12:05
Casing Diameter (in):	6	Point of Measurement:	Top of Casing No Access
Static Water Level (ft bmp):	NA	GPS:	600024N 3467385E one 12 Band R
1 Casing Volume (gals):	NA	Elevation:	4592 ft. amsl
3 Casing Volumes (gals):			

FIELD SAMPLING DATA

Time	Discharge Rate (gpm)	Total Discharge (gallons)	pH (SU)	Temp (°C)	Specific Conductance (µS/cm)	Color	Odor	Comment
1214	8	16	7.34	24.3	431	Clear	No	open b.d. @ 12:12
1216	"	32	7.37	23.6	431	"	"	
1223	"	88	7.41	23.1	432	"	"	
1228	"	128	7.43	23.3	437	"	"	
1233	"	168	7.43	23.2	434	"	"	
		Total Discharge 184 gal						

SAMPLE INFORMATION

Sample ID	Time	Container Type	Volume	No. of Containers	Analysis Method	Preservative	Comment
CHAMBERS	12:35	Plastic	250 ml	1	EPA 300.0	None	Filtered

Additional Comments: Well pump was running upon arrival. Resident stated that they use it all the time. It serves 2 houses. 12:28 yard is near capacity

HYDRO GEO CHEM, INC.

Groundwater Sampling Form

Project No.	8720000	Client:	Freeport Copper Queen Branch
Task No.	2.2	Date:	7-30-08
Well ID:	COB MW-1	Weather:	Sunny
ADWR No.	903992	Collected By:	John Villinski

WELL DATA

Well Depth (ft bls):	420	Time:	7:10
Casing Diameter (in):	8"	Point of Measurement:	Top of Casing
Static Water Level (ft bmp):	233.37	GPS:	
1 Casing Volume (gals):	486	Elevation:	ft amsl
3 Casing Volumes (gals):	1457		

pump on @ 7:15

FIELD SAMPLING DATA

Time	Discharge Rate (gpm)	Total Discharge (gallons)	pH (SU)	Temp (°C)	Specific Conductance (µS/cm)	Color	Odor	Comment
7:17	12	24	7.05	21.3	1582	clear	no	—
7:24	12	96	7.01	21.6	1563	"	"	"
7:29	12	146	6.96	21.7	1622	"	"	"
7:35	12	218	6.94	21.6	1698	"	"	"
7:40	12	278	6.91	21.7	1718	"	"	"
7:45	12	338	6.91	21.7	1742	"	"	"
7:50	12	398	6.90	21.6	1770	"	"	"
7:55	12	458	6.88	21.7	1780	"	"	"

SAMPLE INFORMATION

Sample ID	Time	Container Type	Volume	No. of Containers	Analysis Method	Preservative	Comment
COB MW-1	8:00	Plastic	*	3	EPA 300.0	*	

Additional Comments: * (1) 125 ml with HNO3 Preservative, (1) 250 ml and (1) 500 ml Unfiltered

HYDRO GEO CHEM, INC.

Groundwater Sampling Form

Project No.	8720000	Client:	Freeport Copper Queen Branch
Task No.	2.2	Date:	7-30-08
Well ID:	COB MW-2	Weather:	Sunny
ADWR No.	903984	Collected By:	John Villinski

WELL DATA

Well Depth (ft bls):	162	Time:	9:55
Casing Diameter (in):	4"	Point of Measurement:	Top of Casing
Static Water Level (ft bmp):	122.68	GPS:	
1 Casing Volume (gals):	25	Elevation:	ft amsl
3 Casing Volumes (gals):	75		

FIELD SAMPLING DATA

Time	Discharge Rate (gpm)	Total Discharge (gallons)	pH (SU)	Temp (°C)	Specific Conductance (µS/cm)	Color	Odor	Comment
9:57	7.5	7.5	7.28	21.9	520	clear	no	—
10:00	7.5	30	7.30	21.1	508	"	"	"
10:04	7.5	60	7.32	21.0	511	"	"	"
10:08	7.5	90	7.32	21.0	510	"	"	"
10:12	7.5	120	7.33	20.9	510	"	"	"
10:16	7.5	150	7.34	20.8	511	"	"	"

SAMPLE INFORMATION

Sample ID	Time	Container Type	Volume	No. of Containers	Analysis Method	Preservative	Comment
COB MW-2	10:20	Plastic	*	3	EPA 300.0	*	

Additional Comments: * (1) 125 ml with HNO3 Preservative, (1) 250 ml and (1) 500 ml Unfiltered

HYDRO GEO CHEM, INC.

Groundwater Sampling Form

Project No.	8720000	Client:	Freeport Copper Queen Branch
Task No.	2.2	Date:	7-30-08
Well ID:	COBMW-3	Weather:	Sunny, warm
ADWR No.	906823	Collected By:	John Villinski

WELL DATA

Well Depth (ft bls):	300	Time:	10:50
Casing Diameter (in):	4 in	Point of Measurement:	Top of Casing
Static Water Level (ft bmp):	118.5	GPS:	
1 Casing Volume (gals):	118	Elevation:	ft amsl
3 Casing Volumes (gals):	355		

10:55

FIELD SAMPLING DATA

Time	Discharge Rate (gpm)	Total Discharge (gallons)	pH (SU)	Temp (°C)	Specific Conductance (µS/cm)	Color	Odor	Comment
11:00	30	150	7.41	21.8	538	clear	no	
11:05	30	300	7.57	21.3	535	"	"	"
11:10	30	450	7.59	21.3	540	"	"	"
11:15	30	600	7.59	21.7	543	"	"	"
11:20	30	750	7.64	22.3	541	"	"	"

SAMPLE INFORMATION

Sample ID	Time	Container Type	Volume	No. of Containers	Analysis Method	Preservative	Comment
COBMW3	11:27	Plastic	*	3	EPA 300.0	*	

Additional Comments: * (1) 125 ml with HNO3 Preservative, (1) 250 ml and (1) 500 ml Unfiltered

HYDRO GEO CHEM, INC.

Groundwater Sampling Form

Project No.	8720000	Client:	Freeport Copper Queen Branch
Task No.	2.2	Date:	7-30-08
Well ID:	COB WL	Weather:	Mostly Sunny
ADWR No.	599535	Collected By:	John Villinski

WELL DATA

Well Depth (ft bls):	150'	Time:	8:35
Casing Diameter (in):	4"	Point of Measurement:	Top of Casing
Static Water Level (ft bmp):	58.64	GPS:	
1 Casing Volume (gals):	59	Elevation:	ft amsl
3 Casing Volumes (gals):	178		

pump @ 847.

FIELD SAMPLING DATA

Time	Discharge Rate (gpm)	Total Discharge (gallons)	pH (SU)	Temp (°C)	Specific Conductance (µS/cm)	Color	Odor	Comment
8:49	7.5	15	6.95	21.9	1094	clear	no	—
8:54	7.5	52.5	6.97	21.4	1092	"	"	"
8:59	7.5	90	7.03	21.2	1094	"	"	"
9:05	2	102	7.19	21.7	1094	"	"	"
9:12	2	116	7.17	22.0	1098	"	"	"

SAMPLE INFORMATION

Sample ID	Time	Container Type	Volume	No. of Containers	Analysis Method	Preservative	Comment
COB WL	9:17	Plastic	*	3	EPA 300.0	*	

Additional Comments: * (1) 125 ml with HNO3 Preservative, (1) 250 ml and (1) 500 ml Unfiltered

HYDRO GEO CHEM, INC.

Groundwater Sampling Form

Project No.	8720000	Client:	Freeport Copper Queen Branch
Task No.	2.2	Date:	7-31-08
Well ID:	Collins	Weather:	Sunny
ADWR No.	565260	Collected By:	John Villinski

WELL DATA

Well Depth (ft bls):	320	Time:	7:24
Casing Diameter (in):	4 1/2	Point of Measurement:	TOC
Static Water Level (ft bmp):	290.08	GPS:	
1 Casing Volume (gals):	24.8	Elevation:	
3 Casing Volumes (gals):	74.4		

pump on 7:34 @ 12 gpm

FIELD SAMPLING DATA

Time	Discharge Rate (gpm)	Total Discharge (gallons)	pH (SU)	Temp (°C)	Specific Conductance (µS/cm)	Color	Odor	Comment
7:35	12	12	6.78	23.8	1496	clear	no	—
7:38	12	48	6.81	21.8	1503	"	"	"
7:40	12	72	6.84	21.5	1505	"	"	"
7:43	12	108	6.86	21.6	1507	"	"	"

SAMPLE INFORMATION

Sample ID	Time	Container Type	Volume	No. of Containers	Analysis Method	Preservative	Comment
Collins	7:46	Plastic	250 ml	1	EPA 300.0	None	Filtered

Additional Comments: well in use by the wife before I got there - shower jets

HYDRO GEO CHEM, INC.

Groundwater Sampling Form

Project No.	8720000	Client:	Freeport Copper Queen Branch
Task No.	2.2	Date:	7-31-08
Well ID:	Cooper	Weather:	Sunny, Warm
ADWR No.	623564	Collected By:	John Villinski

WELL DATA

Well Depth (ft bls):	325	Time:	
Casing Diameter (in):	6"	Point of Measurement:	Top of Casing
Static Water Level (ft bmp):	cannot measure	GPS:	
1 Casing Volume (gals):		Elevation:	ft amsl
3 Casing Volumes (gals):			

pump on @ 10:48 @ 9gpm

FIELD SAMPLING DATA

Time	Discharge Rate (gpm)	Total Discharge (gallons)	pH (SU)	Temp (°C)	Specific Conductance (µS/cm)	Color	Odor	Comment
10:50	9	18	7.83	28.0	463	clear	no	—
10:58	9	90	7.83	28.2	457	"	"	"
11:03	9	135	7.84	28.4	454	"	"	"
11:08	9	180	7.84	28.4	457	"	"	"
11:13	9	225	7.81	28.4	455	"	"	"

SAMPLE INFORMATION

Sample ID	Time	Container Type	Volume	No. of Containers	Analysis Method	Preservative	Comment
Cooper	11:15	Plastic	*	3	EPA 300.0	*	

Additional Comments: * (1) 125 ml with HNO3 Preservative, (1) 250 ml and (1) 500 ml Unfiltered

Woman w/ 3 young children living @ 2171 S Naco Hwy Catherine would not answer the door again when I was leaving, could not get more information

HYDRO GEO CHEM, INC.

Groundwater Sampling Form

Project No.	8720000	Client:	Freeport Copper Queen Branch
Task No.	2.2	Date:	7-15-08
Well ID:	COOPER C	Weather:	Clear
ADWR No.	637069	Collected By:	MARK ARNESON

WELL DATA

Well Depth (ft bls):	220	Time:	9:46
Casing Diameter (in):	6"	Point of Measurement:	Top of Casing
Static Water Level (ft bmp):	156.01	GPS:	6013508N 346891.5E Zone 12 Band R
1 Casing Volume (gals):	94	Elevation:	4607 ft. amsl
3 Casing Volumes (gals):	282		

FIELD SAMPLING DATA

Time	Discharge Rate (gpm)	Total Discharge (gallons)	pH (SU)	Temp (°C)	Specific Conductance (µS/cm)	Color	Odor	Comment
9:50	10	20	6.74	25.2	2104	Clear	No	Open b/h at 9:48
9:55	"	70	6.84	22.9	2133	"	"	
10:00	"	120	6.85	22.5	2150	"	"	
10:05	"	170	6.85	22.3	2145	"	"	
10:10	"	220	6.87	22.3	2146	"	"	
10:15	"	270	6.86	22.3	2162	"	"	

SAMPLE INFORMATION

Sample ID	Time	Container Type	Volume	No. of Containers	Analysis Method	Preservative	Comment
COOPER C	10:18	Plastic	*	3	EPA 300.0	*	

Additional Comments: * (1) 150 ml with HNO3 Preservative, (1) 250 ml and (1) 250 ml Unfiltered

Duplicate Sample Collected (DUP071508)

HYDRO GEO CHEM, INC.

Groundwater Sampling Form

Project No.	8720000	Client:	Freeport Copper Queen Branch
Task No.	2.2	Date:	7-15-08
Well ID:	COOPER C	Weather:	Clear
ADWR No.		Collected By:	MARK ARNESON

WELL DATA

Well Depth (ft bls):	220	Time:	9:46
Casing Diameter (in):	6	Point of Measurement:	Top of Casing
Static Water Level (ft bmp):	156.01	GPS:	Zone 12 Band R
1 Casing Volume (gals):		Elevation:	ft. amsl
3 Casing Volumes (gals):			

FIELD SAMPLING DATA

Time	Discharge Rate (gpm)	Total Discharge (gallons)	pH (SU)	Temp (°C)	Specific Conductance (µS/cm)	Color	Odor	Comment

SAMPLE INFORMATION

Sample ID	Time	Container Type	Volume	No. of Containers	Analysis Method	Preservative	Comment
DUP071508	10:18	Plastic	*	3	EPA 300.0	*	

Additional Comments: * (1) 150 ml with HNO3 Preservative, (1) 250 ml and (1) 250 ml Unfiltered

HYDRO GEO CHEM, INC.

Groundwater Sampling Form

Project No.	8720000	Client:	Freeport Copper Queen Branch
Task No.	2.2	Date:	7-15-08
Well ID:	FB 071508	Weather:	Cloudy
ADWR No.	NA	Collected By:	MARK ARNESON

WELL DATA

Well Depth (ft bls):	NA	Time:	14:40
Casing Diameter (in):	NA	Point of Measurement:	Top of Casing
Static Water Level (ft bmp):	NA	GPS:	NA Zone 12 Band R
1 Casing Volume (gals):	NA	Elevation:	NA ft. amsl
3 Casing Volumes (gals):			

FIELD SAMPLING DATA

Time	Discharge Rate (gpm)	Total Discharge (gallons)	pH (SU)	Temp (°C)	Specific Conductance (µS/cm)	Color	Odor	Comment
		Field BLank						

SAMPLE INFORMATION

Sample ID	Time	Container Type	Volume	No. of Containers	Analysis Method	Preservative	Comment
FB071508	14:40	Plastic	*	3	EPA 300.0	*	

Additional Comments: * (1) 150 ml with HNO3 Preservative, (1) 250 ml and (1) 250 ml Unfiltered

HYDRO GEO CHEM, INC.

Groundwater Sampling Form

Project No.	8720000	Client:	Freeport Copper Queen Branch
Task No.	2.2	Date:	7-15-08
Well ID:	EQB 071508	Weather:	Cloudy
ADWR No.		Collected By:	MARK ARNESON

WELL DATA

Well Depth (ft bls):	NA	Time:	14:35
Casing Diameter (in):	NA	Point of Measurement:	Top of Casing
Static Water Level (ft bmp):	NA	GPS:	NA Zone 12 Band R
1 Casing Volume (gals):	NA	Elevation:	NA ft. amsl
3 Casing Volumes (gals):			

FIELD SAMPLING DATA

Time	Discharge Rate (gpm)	Total Discharge (gallons)	pH (SU)	Temp (°C)	Specific Conductance (µS/cm)	Color	Odor	Comment
	Equipment Blank							

SAMPLE INFORMATION

Sample ID	Time	Container Type	Volume	No. of Containers	Analysis Method	Preservative	Comment
EQB 071508	14:35	Plastic	*	3	EPA 300.0	*	

Additional Comments: * (1) 150 ml with HNO3 Preservative, (1) 250 ml and (1) 250 ml Unfiltered

HYDRO GEO CHEM, INC.

Groundwater Sampling Form

Project No.	8720000	Client:	Freeport Copper Queen Branch
Task No.	2.2	Date:	7-24-08
Well ID:	Dodson	Weather:	Clear
ADWR No.	644927	Collected By:	~~MARK ARNESON~~ JOhn Villinger

WELL DATA

Well Depth (ft bis):	180	Time:	11:40
Casing Diameter (in):	6"	Point of Measurement:	Top of Casing
Static Water Level (ft bmp):	82.2	GPS:	on file Zone 12 Band R
1 Casing Volume (gals):	144	Elevation:	on file ft. amsl
3 Casing Volumes (gals):	431		

on @ 11:48 12gpm

FIELD SAMPLING DATA

Time	Discharge Rate (gpm)	Total Discharge (gallons)	pH (SU)	Temp (°C)	Specific Conductance (µS/cm)	Color	Odor	Comment
11:49	12	12	7.28	22.0	1087	clear	no	—
11:53	12	60	7.29	21.7	1093	"	"	"
11:57	12	108	7.29	21.4	1127	"	"	"
12:01	12	156	7.26	21.4	1163	"	"	"
12:07	12	228	7.26	21.5	1191	"	"	"
12:11	12	276	7.25	21.3	1202	"	"	"
12:15	12	324	7.27	21.4	1220	"	"	"
12:19	12	372	7.27	21.4	1221	"	"	"
12:25	15	452	7.25	21.6	1233	"	"	"

SAMPLE INFORMATION

Sample ID	Time	Container Type	Volume	No. of Containers	Analysis Method	Preservative	Comment
Dodson	12:30	Plastic	250 ml	3	EPA 300.0	None	Filtered

Additional Comments: Not living in the house currently. He said he may use ~100 gallons per week

HYDRO GEO CHEM, INC.

Groundwater Sampling Form

Project No.	8720000	Client:	Freeport Copper Queen Branch
Task No.	2.2	Date:	7-22-08
Well ID:	Douglass 791	Weather:	partly cloudy
ADWR No.	55-592791	Collected By:	~~MARK ARNESON~~ John Vilinski

WELL DATA

Well Depth (ft bis):	200'	Time:	12:55
Casing Diameter (in):	5"	Point of Measurement:	Top of Casing
Static Water Level (ft bmp):	27.00	GPS:	Zone 12 Band R
1 Casing Volume (gals):		Elevation:	ft. amsl
3 Casing Volumes (gals):			

FIELD SAMPLING DATA

Time	Discharge Rate (gpm)	Total Discharge (gallons)	pH (SU)	Temp (°C)	Specific Conductance (µS/cm)	Color	Odor	Comment

SAMPLE INFORMATION

Sample ID	Time	Container Type	Volume	No. of Containers	Analysis Method	Preservative	Comment
		Plastic	250 ml	1	EPA 300.0	None	Filtered

Additional Comments:

HYDRO GEO CHEM, INC.

Groundwater Sampling Form

Project No.	8720000	Client:	Freeport Copper Queen Branch
Task No.	2.2	Date:	7-22-08
Well ID:	DOUGLASS 792	Weather:	Partly Cloudy
ADWR No.	592792	Collected By:	~~MARK ARNESON~~ John Villiash

WELL DATA

Well Depth (ft bls):	200'	Time:	12:04
Casing Diameter (in):	5"	Point of Measurement:	Top of Casing
Static Water Level (ft bmp):	86.90	GPS:	on file Zone 12 Band R
1 Casing Volume (gals):	X not in use	Elevation:	on file ft. amsl
3 Casing Volumes (gals):			

FIELD SAMPLING DATA

Time	Discharge Rate (gpm)	Total Discharge (gallons)	pH (SU)	Temp (°C)	Specific Conductance (µS/cm)	Color	Odor	Comment

SAMPLE INFORMATION

Sample ID	Time	Container Type	Volume	No. of Containers	Analysis Method	Preservative	Comment
		Plastic	250 ml	1	EPA 300.0	None	Filtered

Additional Comments:

HYDRO GEO CHEM, INC.

Groundwater Sampling Form

Project No.	8720000	Client:	Freeport Copper Queen Branch
Task No.	2.2	Date:	7-23-08
Well ID:	East ~~796~~	Weather:	Clear
ADWR No.	599796	Collected By:	~~MARK ARNESON~~ John Villarreal

WELL DATA

Well Depth (ft bls):	125	Time:	8:15
Casing Diameter (in):	6"	Point of Measurement:	Top of Casing
Static Water Level (ft bmp):	52.16	GPS:	on file Zone 12 Band R
1 Casing Volume (gals):	107	Elevation:	on file ft. amsl
3 Casing Volumes (gals):	321 pump on 8:25		

FIELD SAMPLING DATA

Time	Discharge Rate (gpm)	Total Discharge (gallons)	pH (SU)	Temp (°C)	Specific Conductance (µS/cm)	Color	Odor	Comment
8:26	14.3	14.3	7.~~25~~	20.9	579	Clear	no	—
8:29	14.3	57	7.34	20.8	586	"	"	"
8:32	14.3	100	7.33	20.8	591	"	"	"
8:35	14.3	143	7.34	20.7	598	"	"	"
8:38	14.3	186	7.34	20.7	601	"	"	"
8:41	14.3	229	7.34	20.7	601	"	"	"
8:45	14.3	287	7.34	20.8	605	"	"	"

SAMPLE INFORMATION

Sample ID	Time	Container Type	Volume	No. of Containers	Analysis Method	Preservative	Comment
East 796	8:48	Plastic	*	3	EPA 300.0	*	

Additional Comments: * (1) 150 ml with HNO3 Preservative, (1) 250 ml and (1) 250 ml Unfiltered

Well is in use. Was used right before I arrived to clean sidewalk. No static #.

HYDRO GEO CHEM, INC.

Groundwater Sampling Form

Project No.	8720000	Client:	Freeport Copper Queen Branch
Task No.	2.2	Date:	7-21-07
Well ID:	Epelle 641	Weather:	partly cloudy
ADWR No.	805641	Collected By:	~~MARK ARNESON~~ John Villinski

WELL DATA

Well Depth (ft bis):	265	Time:	~~2559~~ 12:18
Casing Diameter (in):	8	Point of Measurement:	Top of Casing
Static Water Level (ft bmp):	25.59	GPS:	on file Zone 12 Band R
1 Casing Volume (gals):	625	Elevation:	on file ft. amsl
3 Casing Volumes (gals):	1875		

FIELD SAMPLING DATA

Time	Discharge Rate (gpm)	Total Discharge (gallons)	pH (SU)	Temp (°C)	Specific Conductance (µS/cm)	Color	Odor	Comment
12:22	10	70	7.00	22.8	~~333~~667	clear	None	—
12:37	12	180	7.36	21.6	671	"	"	"
12:52	13.5	383	7.39	21.7	674	"	"	"
13:07	13.5	585	7.42	21.4	679	"	"	"
13:22	13.5	788	7.47	21.7	681	"	"	"
13:35	—	1024	well pumped dry - watched it happen					
16:10	12	1084	7.49	23.9	605	"	"	"

SAMPLE INFORMATION

Sample ID	Time	Container Type	Volume	No. of Containers	Analysis Method	Preservative	Comment
EPPELE	16:15	Plastic	250 ml	1	EPA 300.0	None	~~Filtered~~

Additional Comments: well goes dry after 1hr or so. let recover then sample

HYDRO GEO CHEM, INC.

Groundwater Sampling Form

Project No.	8720000	Client:	Freeport Copper Queen Branch
Task No.	2.2	Date:	7-14-08
Well ID:	FRANCO	Weather:	Rain
ADWR No.	500101	Collected By:	MARK ARNESON

WELL DATA

Well Depth (ft bls):	200	Time:	15:08
Casing Diameter (in):	6	Point of Measurement:	Top of Casing Obstructed
Static Water Level (ft bmp):	NA	GPS:	602851N 3468828E Zone 12 Band R
1 Casing Volume (gals):	NA	Elevation:	4619 ft. amsl
3 Casing Volumes (gals):	NA		

FIELD SAMPLING DATA

Time	Discharge Rate (gpm)	Total Discharge (gallons)	pH (SU)	Temp (°C)	Specific Conductance (µS/cm)	Color	Odor	Comment
15:11	10	10	6.99	26.5	1571	Clear	No	15:10 open b.h
15:13	"	30	7.01	23.4	1596	"	"	
15:18	"	80	7.02	22.8	1583	"	"	
15:23	"	130	7.00	22.8	1583	"	"	
15:28	"	180	7.00	22.7	1586	"	"	
		Total Discharge 200 gal						

SAMPLE INFORMATION

Sample ID	Time	Container Type	Volume	No. of Containers	Analysis Method	Preservative	Comment
FRANCO	15:30	Plastic	250 ml	1	EPA 300.0	None	Filtered

Additional Comments: Four houses share this well

HYDRO GEO CHEM, INC.

Groundwater Sampling Form

Project No.	8720000	Client:	Freeport Copper Queen Branch
Task No.	2.2	Date:	7/29/08
Well ID:	FULTZ	Weather:	Sunny
ADWR No.	21247	Collected By:	John Villinski

WELL DATA

Well Depth (ft bls):	300	Time:	16:20
Casing Diameter (in):	8	Point of Measurement:	—
Static Water Level (ft bmp):	obs. @ 63'	GPS:	—
1 Casing Volume (gals):		Elevation:	—
3 Casing Volumes (gals):			

pump on @ 16:00

FIELD SAMPLING DATA

Time	Discharge Rate (gpm)	Total Discharge (gallons)	pH (SU)	Temp (°C)	Specific Conductance (µS/cm)	Color	Odor	Comment
16:05	10	50	6.74	24.3	1988	clear	no	—
16:10	10	100	6.74	22.9	1987	"	"	"
16:15	10	150	6.73	22.3	1996	"	"	"
16:21	10	210	6.74	22.1	1997	"	"	"
16:26	10	260	6.75	22.0	1988	"	"	"
16:30	10	300	6.74	22.2	1989	"	"	"

SAMPLE INFORMATION

Sample ID	Time	Container Type	Volume	No. of Containers	Analysis Method	Preservative	Comment
Fultz	16:40	Plastic	250 ml	1	EPA 300.0	None	Filtered

Additional Comments: Well was just on for the cooler. Richard tried to remove rubber covering - provided access to sounding hole - obstruction @ 6.3 ft. no WL

HYDRO GEO CHEM, INC.

Groundwater Sampling Form

Project No.	8720000	Client:	Freeport Copper Queen Branch
Task No.	2.2	Date:	7-23-08
Well ID:	Gallant ~~527~~	Weather:	Partly Cloudy
ADWR No.	55-502527	Collected By:	~~MARK ARNESON~~ John Villhauk

WELL DATA

Well Depth (ft bls):	190	Time:	9:57
Casing Diameter (in):	6"	Point of Measurement:	Top of Casing
Static Water Level (ft bmp):	33.05	GPS:	on file Zone 12 Band R
1 Casing Volume (gals):	230	Elevation:	on file ft. amsl
3 Casing Volumes (gals):	691		

FIELD SAMPLING DATA

Time	Discharge Rate (gpm)	Total Discharge (gallons)	pH (SU)	Temp (°C)	Specific Conductance (µS/cm)	Color	Odor	Comment
10:00	15	15	7.30	22.6	936	clear	no	
10:05	15	90	7.22	21.5	932	"	"	"
10:10	15	165	7.24	21.4	932	"	"	"
10:15	15	240	7.23	21.5	932	"	"	"
10:20	15	315	7.23	21.5	931	"	"	"
10:25	15	390	7.24	21.4	930	"	"	"
10:30	15	465	7.22	21.3	928	"	"	"
10:35	15	540	7.23	21.1	927	"	"	"
10:40	15	615	7.24	21.2	927	"	"	"
10:45	15	690	7.26	21.2	925	"	"	"

SAMPLE INFORMATION

Sample ID	Time	Container Type	Volume	No. of Containers	Analysis Method	Preservative	Comment
Gallant 527	10:50	Plastic	*	3	EPA 300.0	*	

Additional Comments: * (1) 150 ml with HNO3 Preservative, (1) 250 ml and (1) 250 ml Unfiltered

HYDRO GEO CHEM, INC.

Groundwater Sampling Form

Project No.	8720000	Client:	Freeport Copper Queen Branch
Task No.	2.2	Date:	7-15-08
Well ID:	GARNER 557	Weather:	Cloudy
ADWR No.	558557	Collected By:	MARK ARNESON

WELL DATA

Well Depth (ft bis):	300*	Time:	12:32
Casing Diameter (in):	6"	Point of Measurement:	Top of Casing
Static Water Level (ft bmp):	191.44	GPS:	602652N 3468958E Zone 12 Band R
1 Casing Volume (gals):		Elevation:	4628 ft. amsl
3 Casing Volumes (gals):			

FIELD SAMPLING DATA

Time	Discharge Rate (gpm)	Total Discharge (gallons)	pH (SU)	Temp (°C)	Specific Conductance (µS/cm)	Color	Odor	Comment

SAMPLE INFORMATION

Sample ID	Time	Container Type	Volume	No. of Containers	Analysis Method	Preservative	Comment
		Plastic	*	3	EPA 300.0	*	

Additional Comments: * (1) 150 ml with HNO3 Preservative, (1) 250 ml and (1) 250 ml Unfiltered

Water Level Measure Only

HYDRO GEO CHEM, INC.

Groundwater Sampling Form

Project No.	8720000	Client:	Freeport Copper Queen Branch
Task No.	2.2	Date:	7-15-08
Well ID:	GARNER 635	Weather:	Cloudy
ADWR No.	587635	Collected By:	MARK ARNESON

WELL DATA

Well Depth (ft bls):	680	Time:	1235
Casing Diameter (in):	5"	Point of Measurement:	Top of Casing
Static Water Level (ft bmp):	193.58	GPS:	6026648 3468972E Zone 12 Band R
1 Casing Volume (gals):	496	Elevation:	4616 ft. amsl
3 Casing Volumes (gals):	1488		

FIELD SAMPLING DATA

Time	Discharge Rate (gpm)	Total Discharge (gallons)	pH (SU)	Temp (°C)	Specific Conductance (µS/cm)	Color	Odor	Comment
12:45	18	36	7.39	26.6	489	clear	No	open b.h. 12:43
12:50	"	126	7.59	24.7	486	"	"	
13:00	"	306	7.60	25.5	487	"	"	
13:10	"	486	7.63	25.8	480	"	"	
13:20	"	666	7.58	26.0	487	"	"	
13:30	"	846	7.64	26.2	480	"	"	
13:40	"	1026	7.61	26.2	489	"	"	
13:50	"	1206	7.63	25.7	487	"	"	
14:00	"	1386	7.61	25.7	486	"	"	
14:05	"	1476	7.63	25.6	480	"	"	

Total Discharge 1566 gal

SAMPLE INFORMATION

Sample ID	Time	Container Type	Volume	No. of Containers	Analysis Method	Preservative	Comment
GARNER 635	14:10	Plastic	*	3	EPA 300.0	*	

Additional Comments: * (1) 150 ml with HNO3 Preservative, (1) 250 ml and (1) 250 ml Unfiltered

HYDRO GEO CHEM, INC.

Groundwater Sampling Form

Project No.	8720000	Client:	Freeport Copper Queen Branch
Task No.	2.2	Date:	8-15-08
Well ID:	GGOOSE 547	Weather:	Cloudy
ADWR No.	628547	Collected By:	MARK ARNESON

WELL DATA

Well Depth (ft bls):	800	Time:	9:15	
Casing Diameter (in):	6	Point of Measurement:	Top of Casing	
Static Water Level (ft bmp):	238.48	GPS:	3469820 N	606256 E UTM NAD 83
1 Casing Volume (gals):	824.7	Elevation:	4717.11	ft. amsl NAVD 88
3 Casing Volumes (gals):	2474			

FIELD SAMPLING DATA

Time	Discharge Rate (gpm)	Total Discharge (gallons)	pH (SU)	Temp (°C)	Specific Conductance (µS/cm)	Color	Odor	Comment
9:21	15	60	6.57	24.0	879	Clear	No	Pumps on 9:17
9:30	"	195	6.96	23.7	898	"	"	
9:40	"	345	7.05	23.9	930	"	"	
10:00	"	645	7.07	23.5	915	"	"	
10:20	"	945	7.07	23.4	920	"	"	
10:23	19							Flow increased
10:30	19	1033	7.08	23.7	918	"	"	
11:00	"	1603	7.07	24.1	926	"	"	Flow steady
11:30	"	2173	7.07	24.6	928	"	"	"
11:40	"	2363	7.02	24.8	915			
		Total Discharge 2363 gal						

SAMPLE INFORMATION

Sample ID	Time	Container Type	Volume	No. of Containers	Analysis Method	Preservative	Comment
GGOOSE 547	11:50	Plastic	*	3	EPA 300.0	*	

Additional Comments: * (1) 150 ml with HNO3 Preservative, (1) 250 ml and (1) 250 ml Unfiltered

HYDRO GEO CHEM, INC.

Groundwater Sampling Form

Project No.	8720000	Client:	Freeport Copper Queen Branch
Task No.	2.2	Date:	6-4-08
Well ID:	GL-03	Weather:	Cloudy
ADWR No.	539782	Collected By:	MARK ARNESON

WELL DATA

Well Depth (ft bls):	820	Time:	1411
Casing Diameter (in):	4	Point of Measurement:	Top of Casing
Static Water Level (ft bmp):	659.79	GPS:	3472738N 608374E
1 Casing Volume (gals):	104	Elevation:	ft amsl 4840
3 Casing Volumes (gals):	312		

FIELD SAMPLING DATA

Time	Discharge Rate (gpm)	Total Discharge (gallons)	pH (SU)	Temp (°C)	Specific Conductance (µS/cm)	Color	Odor	Comment
1414	8.0	16	7.08	22.0	718	clear	No	Pumpon 1412
1417	"	40	6.94	23.6	756	Lt Gray	"	
1420	"	64	7.26	25.8	646	clear	"	
1425	"	104	7.25	26.3	648	"	"	
1430	"	144	7.10	26.6	679	"	"	
1435		184	7.10	26.8	673	dark	No	
1436	Flow dropped 3-4 gpm							
1436	Flow stopped - Allow Recovery							
		Total Discharge 185 gal						

SAMPLE INFORMATION

Sample ID	Time	Container Type	Volume	No. of Containers	Analysis Method	Preservative	Comment
GL-03	14:55	Plastic	*	3	EPA 300.0	*	

Additional Comments: * (1) 150 ml with HNO3 Preservative, (1) 250 ml and (1) 250 ml Unfiltered

HYDRO GEO CHEM, INC.

Groundwater Sampling Form

Project No.	8720000	Client:	Freeport Copper Queen Branch
Task No.	2.2	Date:	7-16-08
Well ID:	GOAR RANCH	Weather:	Clear
ADWR No.	610695	Collected By:	MARK ARNESON

WELL DATA

Well Depth (ft bls):	250	Time:	11:42
Casing Diameter (in):	7"	Point of Measurement:	Top of Casing
Static Water Level (ft bmp):	184.41	GPS:	602449N 3468491E Zone 12 Band R
1 Casing Volume (gals):	NA	Elevation:	4596 ft. amsl
3 Casing Volumes (gals):	NA		

FIELD SAMPLING DATA

Time	Discharge Rate (gpm)	Total Discharge (gallons)	pH (SU)	Temp (°C)	Specific Conductance (µS/cm)	Color	Odor	Comment

SAMPLE INFORMATION

Sample ID	Time	Container Type	Volume	No. of Containers	Analysis Method	Preservative	Comment
		Plastic	250 ml	1	EPA 300.0	None	Filtered

Additional Comments: Water Level measure only

HYDRO GEO CHEM, INC.

Groundwater Sampling Form

Project No.	8720000	Client:	Freeport Copper Queen Branch
Task No.	2.2	Date:	7-14-08
Well ID:	HOBAN	Weather:	Clear
ADWR No.	805290	Collected By:	MARK ARNESON

WELL DATA

Well Depth (ft bis):	316	Time:	11:00
Casing Diameter (in):	6"	Point of Measurement:	Top of Casing
Static Water Level (ft bmp):	163.87	GPS:	601706N 3468878E Zone 12 Band R
1 Casing Volume (gals):	223	Elevation:	4588 ft. amsl
3 Casing Volumes (gals):	670 45m³		

FIELD SAMPLING DATA

Time	Discharge Rate (gpm)	Total Discharge (gallons)	pH (SU)	Temp (°C)	Specific Conductance (µS/cm)	Color	Odor	Comment
11:03	15	30	6.99	24.0	1562	clear	No	open b.b 11:01
11:08	11	105	7.01	22.9	1537	"	"	
11:13	"	180	7.02	22.9	1491	"	"	
11:18	"	255	7.00	22.6	1541	"	"	
11:23	"	330	6.97	22.8	1624	"	"	
11:33	"	480	6.87	22.8	1613	"	"	
11:43	"	630	6.88	23.1	1719	"	"	
		Total Discharge 705 gal						

SAMPLE INFORMATION

Sample ID	Time	Container Type	Volume	No. of Containers	Analysis Method	Preservative	Comment
HOBAN	11:47	Plastic	250 ml	1	EPA 300.0	None	Filtered

Additional Comments:

HYDRO GEO CHEM, INC.

Groundwater Sampling Form

Project No.	8720000	Client:	Freeport Copper Queen Branch
Task No.	2.2	Date:	7-14-08
Well ID:	HOWARD	Weather:	Rain
ADWR No.	~~UNKNOWN~~ NO RECORD	Collected By:	MARK ARNESON

WELL DATA

Well Depth (ft bls):	200	Time:	15:47
Casing Diameter (in):	6"	Point of Measurement:	Top of Casing
Static Water Level (ft bmp):	150.91	GPS:	601291N 3468769E Zone 12 Band R
1 Casing Volume (gals):	73	Elevation:	4595 ft. amsl
3 Casing Volumes (gals):	220		

FIELD SAMPLING DATA

Time	Discharge Rate (gpm)	Total Discharge (gallons)	pH (SU)	Temp (°C)	Specific Conductance (µS/cm)	Color	Odor	Comment
15:50	11	11	7.02	23.8	1524	clear	No	open b.i.d at 15:49
15:53	"	44	7.08	21.6	1424	"	"	
15:57	"	88	7.02	21.1	1448	"	"	
16:01	"	132	7.00	20.9	1504	"	"	
16:05	"	176	7.02	21.0	1541	"	"	
16:09	"	220	7.00	21.1	1566			
		Total Discharge 253 gal						

SAMPLE INFORMATION

Sample ID	Time	Container Type	Volume	No. of Containers	Analysis Method	Preservative	Comment
HOWARD	16:12	Plastic	250 ml	1	EPA 300.0	None	Filtered

Additional Comments: Unsure of well activity as no one is home.

HYDRO GEO CHEM, INC.

Groundwater Sampling Form

Project No.	8720000	Client:	Freeport Copper Queen Branch
Task No.	2.2	Date:	7-16-08
Well ID:	KEEFER	Weather:	cloudy
ADWR No.	209744	Collected By:	MARK ARNESON

WELL DATA

Well Depth (ft bls):	250	Time:	1325
Casing Diameter (in):	6"	Point of Measurement:	Top of Casing
Static Water Level (ft bmp):	136.24	GPS:	599881N 3468112E Zone 12 Band R
1 Casing Volume (gals):	167	Elevation:	4567 ft. amsl
3 Casing Volumes (gals):	503		

FIELD SAMPLING DATA

Time	Discharge Rate (gpm)	Total Discharge (gallons)	pH (SU)	Temp (°C)	Specific Conductance (µS/cm)	Color	Odor	Comment
13:36	15	30	7.07	23.8	467	Clear	No	open bib at 13:34
13:40	"	90	7.24	23.8	476	"	"	
13:45	"	165	7.28	22.3	483	"	"	
13:50	"	240	7.26	22.1	492	"	"	
14:00	"	390	7.28	22.4	507	"	"	
14:05	"	465	7.21	21.4	539	"	"	
		Total Discharge 540 gal						

SAMPLE INFORMATION

Sample ID	Time	Container Type	Volume	No. of Containers	Analysis Method	Preservative	Comment
KEEFER	14:10	Plastic	250 ml	1	EPA 300.0	None	Filtered

Additional Comments:

HYDRO GEO CHEM, INC.

Groundwater Sampling Form

Project No.	8720000	Client:	Freeport Copper Queen Branch
Task No.	2.2	Date:	7-15-08
Well ID:	MCCONNELL 265	Weather:	Cloudy
ADWR No.	539265	Collected By:	MARK ARNESON

WELL DATA

Well Depth (ft bls):	216'	Time:	
Casing Diameter (in):	6"	Point of Measurement:	Top of Casing
Static Water Level (ft bmp):	157.07	GPS:	601463N 3468844E Zone 12 Band R
1 Casing Volume (gals):	86.6	Elevation:	4604 ft. amsl
3 Casing Volumes (gals):	260		

FIELD SAMPLING DATA

Time	Discharge Rate (gpm)	Total Discharge (gallons)	pH (SU)	Temp (°C)	Specific Conductance (µS/cm)	Color	Odor	Comment
11:02	10	20	6.82	24.5	1746	Clear	No	Open b.h. @ 11:00
11:05	"	50	6.88	23.0	1740	"	"	
11:10	"	100	6.86	22.1	1751	"	"	
11:15	"	150	6.87	22.0	1754	"	"	
11:20	"	200	6.91	21.8	1748	"	"	
11:25	"	250	6.91	22.3	1775	"	"	
		Total Discharge 300 gal						

SAMPLE INFORMATION

Sample ID	Time	Container Type	Volume	No. of Containers	Analysis Method	Preservative	Comment
MCCONNELL265	11:30	Plastic	250 ml	1	EPA 300.0	None	Filtered

Additional Comments:

HYDRO GEO CHEM, INC.

Groundwater Sampling Form

Project No.	8720000	Client:	Freeport Copper Queen Branch
Task No.	2.2	Date:	08/12/08
Well ID:	MCCONNELL 265	Weather:	Sunny 85°
ADWR No.	539265	Collected By:	Mark Arneson

WELL DATA

Well Depth (ft bls):	216	Time:	1415
Casing Diameter (in):	6	Point of Measurement:	Top of Casing
Static Water Level (ft bmp):	154.70	GPS:	3468840 N 601463 E UTM NAD83
1 Casing Volume (gals):	90	Elevation:	4600.70 ft amsl
3 Casing Volumes (gals):	270		

FIELD SAMPLING DATA

Time	Discharge Rate (gpm)	Total Discharge (gallons)	pH (SU)	Temp (°C)	Specific Conductance (µS/cm)	Color	Odor	Comment
1424	0	0	-	-	-	-	-	-
1425	12	12	6.77	25.4	1740	Brown	No	-
1430	12	72	7.16	22.5	1742	"	"	-
1435	12	132	7.12	22.5	1767	Clear	"	-
1440	12	192	7.11	21.9	1764	"	"	-
1445	12	252	7.11	21.7	1763	"	"	-
1450	12	302	6.82	21.7	1762	"	"	-

SAMPLE INFORMATION

Sample ID	Time	Container Type	Volume	No. of Containers	Analysis Method	Preservative	Comment
MCCONNELL 265	1450	Plastic	*	7	FMCQB-WT	*	-

Additional Comments: * (1) 500 ml Raw; (1) 250 ml Raw/Nitric; (1) 125 ml Raw/NaOH & Zinc Acetate
(1) 125 ml Filtered/Nitric; (1) 250 ml Filtered; (1) 100 ml Raw/Sodium Thiosulfate
(1) 250 ml Raw/Sulfuric

HYDRO GEO CHEM, INC.

Groundwater Sampling Form

Project No.	8720000	Client:	Freeport Copper Queen Branch
Task No.	2.2	Date:	7-31-08
Well ID:	METZLER	Weather:	Sunny, Breezy
ADWR No.	35-71891	Collected By:	John Villinski

WELL DATA

Well Depth (ft bls):	351	Time:	9:35
Casing Diameter (in):	6	Point of Measurement:	TOC
Static Water Level (ft bmp):	286.82	GPS:	12R 0602094 UTM 3471380
1 Casing Volume (gals):	94	Elevation:	4733
3 Casing Volumes (gals):	283		

Pump on @ 9:40 @ 6gpm 47 mins

FIELD SAMPLING DATA

Time	Discharge Rate (gpm)	Total Discharge (gallons)	pH (SU)	Temp (°C)	Specific Conductance (µS/cm)	Color	Odor	Comment
9:41	6	6	7.15	23.0	1067	Clear	no	—
9:47	6	42	7.17	22.4	1082	"	"	"
9:52	6	72	7.16	22.3	1069	"	"	"
9:58	6	108	7.15	22.4	1075	"	"	"
10:03	6	138	7.13	22.4	1088	"	"	"
10:08	6	168	7.13	22.4	1079	"	"	"
10:13	6	198	7.12	22.4	1082	"	"	"
10:18	6	228	7.15	22.5	1079	"	"	"
10:28	6	288	7.16	22.5	1078	"	"	"

SAMPLE INFORMATION

Sample ID	Time	Container Type	Volume	No. of Containers	Analysis Method	Preservative	Comment
Metzler	10:30	Plastic	250 ml	1	EPA 300.0	None	Filtered

Additional Comments: Cooler was on when I got there

HYDRO GEO CHEM, INC.

Groundwater Sampling Form

Project No.	8720000	Client:	Freeport Copper Queen Branch
Task No.	2.2	Date:	7-16-08
Well ID:	MOORE	Weather:	Clear
ADWR No.	538847	Collected By:	MARK ARNESON

WELL DATA

Well Depth (ft bis):	220	Time:	10:25
Casing Diameter (in):	6	Point of Measurement:	Top of Casing
Static Water Level (ft bmp):	No Access	GPS:	599560N 3467845E Zone 12 Band R
1 Casing Volume (gals):	NA	Elevation:	4574 ft. amsl
3 Casing Volumes (gals):	418		

FIELD SAMPLING DATA

Time	Discharge Rate (gpm)	Total Discharge (gallons)	pH (SU)	Temp (°C)	Specific Conductance (µS/cm)	Color	Odor	Comment
10:30	12	24	7.27	25.5	475	Clear	No	open bib at 10:28
10:35	"	84	7.32	23.4	472	"	"	
10:40	"	144	7.32	23.0	477	"	"	
10:45	"	204	7.34	23.2	477	"	"	
10:55	"	324	7.35	23.2	479	"	"	
11:00		384	7.34	23.0	482			
		Total Discharge 444 gal.						

SAMPLE INFORMATION

Sample ID	Time	Container Type	Volume	No. of Containers	Analysis Method	Preservative	Comment
MOORE	11:05	Plastic	250 ml	1	EPA 300.0	None	Filtered

Additional Comments: I will use w/ measure written on control box dated 1997 of 125' btoc for purge volume.

HYDRO GEO CHEM, INC.

Groundwater Sampling Form

268-30

Project No.	8720000	Client:	Freeport Copper Queen Branch
Task No.	2.2	Date:	7-24-08
Well ID:	NESS	Weather:	Partly cloudy
ADWR No.	509127	Collected By:	~~MARK ARNESON~~ John Villinski

WELL DATA

Well Depth (ft bls):	cased 700', drilled 900'	Time:	10:05
Casing Diameter (in):		Point of Measurement:	Top of Casing
Static Water Level (ft bmp):	~~557~~ 590	GPS:	need Zone 12 Band R
1 Casing Volume (gals):		Elevation:	need ft. amsl
3 Casing Volumes (gals):			

FIELD SAMPLING DATA

Time	Discharge Rate (gpm)	Total Discharge (gallons)	pH (SU)	Temp (°C)	Specific Conductance (µS/cm)	Color	Odor	Comment
9:54	—	—	7.35	26.5	563	clear	no	—

SAMPLE INFORMATION

Sample ID	Time	Container Type	Volume	No. of Containers	Analysis Method	Preservative	Comment
NESS	9:30	Plastic	250 ml	1	EPA 300.0	None	Filtered

Additional Comments: Dan Jarvis - Well drilled to 900' & cased to 700'
Water level ~600'. Drillers broke through Granite layer.

HYDRO GEO CHEM, INC.

Groundwater Sampling Form

Project No.	8720000	Client:	Freeport Copper Queen Branch
Task No.	2.2	Date:	7-24-08
Well ID:	NOTEMAN	Weather:	post-rain/partly cloudy
ADWR No.	212483	Collected By:	~~MARK ARNESON~~ John Villinski

WELL DATA

Well Depth (ft bls):	470	Time:	
Casing Diameter (in):	5	Point of Measurement:	Top of Casing
Static Water Level (ft bmp):	obstructed	GPS:	Zone 12 Band R
1 Casing Volume (gals):		Elevation:	ft. amsl
3 Casing Volumes (gals):			

Pump on 16:02 @ 15 gpm

FIELD SAMPLING DATA

Time	Discharge Rate (gpm)	Total Discharge (gallons)	pH (SU)	Temp (°C)	Specific Conductance (µS/cm)	Color	Odor	Comment
16:06	15	60	6.68	23.9	1544	clear	no	—
16:10	15	120	6.68	24.0	1541	"	"	—
16:14	15	180	6.67	24.4	1540	rosy	no	—
16:18	15	240	6.68	24.2	1539	clear	—	—

SAMPLE INFORMATION

Sample ID	Time	Container Type	Volume	No. of Containers	Analysis Method	Preservative	Comment
Noteman	16:25	Plastic	250 ml	1	EPA 300.0	None	Filtered

Additional Comments:

HYDRO GEO CHEM, INC.

Groundwater Sampling Form

Project No.	8720000	Client:	Freeport Copper Queen Branch
Task No.	2.2	Date:	6-5-08
Well ID:	OSBORN	Weather:	Cloudy
ADWR No.		Collected By:	MARK ARNESON

WELL DATA

Well Depth (ft bls):	258	Time:	14:55
Casing Diameter (in):	6"	Point of Measurement:	TOC
Static Water Level (ft bmp):	69.53	GPS:	3470274 607030
1 Casing Volume (gals):	NA	Elevation:	4712
3 Casing Volumes (gals):			

FIELD SAMPLING DATA

Time	Discharge Rate (gpm)	Total Discharge (gallons)	pH (SU)	Temp (°C)	Specific Conductance (µS/cm)	Color	Odor	Comment

SAMPLE INFORMATION

Sample ID	Time	Container Type	Volume	No. of Containers	Analysis Method	Preservative	Comment
		Plastic	250 ml	1	EPA 300.0	None	Filtered

Additional Comments: WATER LEVEL ONLY

HYDRO GEO CHEM., INC.

Groundwater Sampling Form

Project No.	8720000	Client:	Freeport Copper Queen Branch
Task No.	2.2	Date:	7-22-08
Well ID:	Osborn ~~436~~	Weather:	Cloudy
ADWR No.	643436	Collected By:	~~MARK ARNESON~~ John Vitkauski

WELL DATA

Well Depth (ft bls):	258	Time:	still obstructed don measure
Casing Diameter (in):	8	Point of Measurement:	Top of Casing
Static Water Level (ft bmp):		GPS:	Zone 12 Band R
1 Casing Volume (gals):	est on 2/25/08 = 73	Elevation:	ft. amsl
3 Casing Volumes (gals):	221		

FIELD SAMPLING DATA

Time	Discharge Rate (gpm)	Total Discharge (gallons)	pH (SU)	Temp (°C)	Specific Conductance (µS/cm)	Color	Odor	Comment
13:17	10	10	7.23	23.4	621	clear	no	—
13:21	10	50	7.22	23.2	620	"	"	"
13:25	10	90	7.24	23.4	625	"	"	"
13:29	10	130	7.22	23.0	619	"	"	"
13:33	10	170	7.22	22.8	620	"	"	"
13:37	10	210	7.24	22.9	618	"	"	"

SAMPLE INFORMATION

Sample ID	Time	Container Type	Volume	No. of Containers	Analysis Method	Preservative	Comment
Osborn 436	13:42	Plastic	*	3	EPA 300.0	*	
DUP072208	13:43	—	—	—	"	—	—

Additional Comments: * (1) 150 ml with HNO3 Preservative, (1) 250 ml and (1) 250 ml Unfiltered

HYDRO GEO CHEM, INC.

Groundwater Sampling Form

Project No.	8720000	Client:	Freeport Copper Queen Branch
Task No.	2.2	Date:	7-22-08
Well ID:		Weather:	Partly Cloudy
ADWR No.		Collected By:	~~MARK ABNEY~~ John Villinski

WELL DATA

Well Depth (ft bls):		Time:	
Casing Diameter (in):		Point of Measurement:	Top of Casing
Static Water Level (ft bmp):		GPS:	
1 Casing Volume (gals):		Elevation:	ft amsl
3 Casing Volumes (gals):			

FIELD SAMPLING DATA

Time	Discharge Rate (gpm)	Total Discharge (gallons)	pH (SU)	Temp (°C)	Specific Conductance (µS/cm)	Color	Odor	Comment

SAMPLE INFORMATION

Sample ID	Time	Container Type	Volume	No. of Containers	Analysis Method	Preservative	Comment
FB 072208	—	Plastic	*	3	EPA 300.0	*	
EQB072208		"	"	3	"	"	"

Additional Comments: * (1) 150 ml with HNO3 Preservative, (1) 250 ml and (1) 250 ml Unfiltered

HYDRO GEO CHEM, INC.

Groundwater Sampling Form

Project No.	8720000	Client:	Freeport Copper Queen Branch
Task No.	2.2	Date:	7-22-08
Well ID:	Palmer 819	Weather:	Partly cloudy
ADWR No.	55-578819	Collected By:	~~MARK ARNESON~~ John Willing

WELL DATA

Well Depth (ft bis):	220	Time:	~
Casing Diameter (in):	6	Point of Measurement:	Top of Casing
Static Water Level (ft bmp):	~~no access~~	GPS:	Zone 12 Band R
1 Casing Volume (gals):		Elevation:	ft. amsl
3 Casing Volumes (gals):			

FIELD SAMPLING DATA

Time	Discharge Rate (gpm)	Total Discharge (gallons)	pH (SU)	Temp (°C)	Specific Conductance (µS/cm)	Color	Odor	Comment
~~12:25~~	~	~	~~7.83~~	~~30.8~~	~~554~~	clear	No	~
12:35	~	~	7.64	25.8	548	clear	No	~

SAMPLE INFORMATION

Sample ID	Time	Container Type	Volume	No. of Containers	Analysis Method	Preservative	Comment
PALMER 819	12:35	Plastic	250 ml	1	EPA 300.0	None	Filtered

Additional Comments: Sample directly from Tank - 1st sample was sitting in hose - discarded.

HYDRO GEO CHEM, INC.

Groundwater Sampling Form

Project No.	8720000	Client:	Freeport Copper Queen Branch
Task No.	2.2	Date:	7-21-08
Well ID:	Panagakos ~~413~~	Weather:	cloudy
ADWR No.	35-76413	Collected By:	~~MARK ARNESON~~ John Villinski

WELL DATA

Well Depth (ft bis):	200	Time:	no access
Casing Diameter (in):	8	Point of Measurement:	Top of Casing
Static Water Level (ft bmp):	est. 60	GPS:	on file Zone 12 Band R
1 Casing Volume (gals):	365	Elevation:	on file ft. amsl
3 Casing Volumes (gals):	1096		

FIELD SAMPLING DATA

Time	Discharge Rate (gpm)	Total Discharge (gallons)	pH (SU)	Temp (°C)	Specific Conductance (µS/cm)	Color	Odor	Comment
14:10	10	50	6.90	23.6	1435	clear	NO	—
14:20	10	150	6.87	22.1	1191	"	"	—
14:30	10	250	6.97	21.9	1218	"	"	"
14:40	10	350	6.97	22.1	1290	"	"	"
14:50	10	450	6.94	21.8	1325	"	"	"
15:00	10	550	6.97	21.8	1350	"	"	"
15:10	10	650	6.97	21.8	1360	"	"	"
15:20	10	750	6.94	21.8	1371	"	"	"
15:30	10	850	6.95	21.8	1388	"	"	"
15:40	10	950	6.93	21.8	1390	"	"	"
15:50	10	1050	6.95	21.9	1390	"	"	"

SAMPLE INFORMATION

Sample ID	Time	Container Type	Volume	No. of Containers	Analysis Method	Preservative	Comment
Panagakos 413	13:~~55~~	Plastic	250 ml	1	EPA 300.0	None	Filtered

Additional Comments: pump on @ 14:05. well is used for irrigation. No WL access - est. ~60 ft bmp. Total pumped 1100 gallons. Talked w/ Mr Panagakos - informed me that original OTW was 40', now, a few years ago when new ~~not~~ pump installed, ~140 ft.

HYDRO GEO CHEM, INC.

Groundwater Sampling Form

Project No.	8720000	Client:	Freeport Copper Queen Branch
Task No.	2.2	Date:	7-31-08
Well ID:	Parra	Weather:	Sunny
ADWR No.	576415	Collected By:	John Villinski

WELL DATA

Well Depth (ft bls):	355'	Time:	—
Casing Diameter (in):	6"	Point of Measurement:	Top of Casing
Static Water Level (ft bmp):	263' from 1999	GPS:	
1 Casing Volume (gals):	95 (use WL=290')	Elevation:	ft amsl
3 Casing Volumes (gals):	286		

pump on @ 8:18 @ 6.5 gpm

FIELD SAMPLING DATA

Time	Discharge Rate (gpm)	Total Discharge (gallons)	pH (SU)	Temp (°C)	Specific Conductance (µS/cm)	Color	Odor	Comment
8:20	6.5	13	6.94	22.4	1244	clear	no	—
8:25	6.5	45	6.98	22.2	1253	"	"	"
8:31	6.5	84	6.98	22.1	1248	"	"	"
8:38	7.5	137	7.01	22.2	1247	"	"	"
8:46	7.5	197	6.98	22.4	1247	"	"	"
8:56	6.5	262	7.01	22.4	1250	"	"	"
9:04	6.5	314	7.00	22.4	1248	"	"	"

SAMPLE INFORMATION

Sample ID	Time	Container Type	Volume	No. of Containers	Analysis Method	Preservative	Comment
Parra	9:07	Plastic	*	3	EPA 300.0	*	
DUP073108	9:10	"	"	3	"	"	

Additional Comments: * (1) 125 ml with HNO3 Preservative, (1) 250 ml and (1) 500 ml Unfiltered

well obstructed @ 60'. almost got probe stuck @ 42'. Estimate depth to WL @ 290 like RUIZ & COLLINS

Normal household use this morning

8/18/08 280.06

HYDRO GEO CHEM, INC.

Groundwater Sampling Form

Project No.	8720000	Client:	Freeport Copper Queen Branch
Task No.	2.2	Date:	7-31-08
Well ID:		Weather:	Sunny
ADWR No.		Collected By:	~~MARY JEFFSON~~ John Villinski

WELL DATA

Well Depth (ft bls):		Time:	
Casing Diameter (in):		Point of Measurement:	Top of Casing
Static Water Level (ft bmp):		GPS:	
1 Casing Volume (gals):		Elevation:	ft amsl
3 Casing Volumes (gals):			

FIELD SAMPLING DATA

Time	Discharge Rate (gpm)	Total Discharge (gallons)	pH (SU)	Temp (°C)	Specific Conductance (µS/cm)	Color	Odor	Comment

SAMPLE INFORMATION

Sample ID	Time	Container Type	Volume	No. of Containers	Analysis Method	Preservative	Comment
FB 073108		Plastic	*	3	EPA 300.0	*	
EQB 073108		"	"	3	"	"	

Additional Comments: * (1) 150 ml with HNO3 Preservative, (1) 250 ml and (1) 250 ml Unfiltered

HYDRO GEO CHEM, INC.

Groundwater Sampling Form

Project No.	8720000	Client:	Freeport Copper Queen Branch
Task No.	2.2	Date:	7-17-08
Well ID:	PIONKE	Weather:	Clear
ADWR No.	613395	Collected By:	MARK ARNESON

WELL DATA

Well Depth (ft bis):	330	Time:	8:15
Casing Diameter (in):	6"	Point of Measurement:	Top of Casing
Static Water Level (ft bmp):	149.88	GPS:	6010481N 348956E Zone 12 Band R
1 Casing Volume (gals):	264	Elevation:	4592 ft. amsl
3 Casing Volumes (gals):	793 45min		

FIELD SAMPLING DATA

Time	Discharge Rate (gpm)	Total Discharge (gallons)	pH (SU)	Temp (°C)	Specific Conductance (µS/cm)	Color	Odor	Comment
8:32	18	36	6.85	23.3	1202	Clear	No	Open Valve 8:30
8:35	"	90	6.94	22.1	1230	"	"	
8:40	"	180	6.97	21.9	1203	"	"	
8:45	"	270	7.01	22.1	1199	"	"	
8:55	"	450	6.96	21.9	1189	"	"	
9:05	"	630	7.00	21.9	1190	"	"	
9:12	"	756	6.99	21.9	1209	"	"	
		Total Discharge 810 gal						

SAMPLE INFORMATION

Sample ID	Time	Container Type	Volume	No. of Containers	Analysis Method	Preservative	Comment
PIONKE	9:15	Plastic	250 ml	1	EPA 300.0	None	Filtered

Additional Comments:

HYDRO GEO CHEM, INC.

Groundwater Sampling Form

Project No.	8720000	Client:	Freeport Copper Queen Branch
Task No.	2.2	Date:	08/12/08
Well ID:	PIONKE	Weather:	Sunny 85°
ADWR No.	613395	Collected By:	Mark Arneson

WELL DATA

Well Depth (ft bls):	330	Time:	1305
Casing Diameter (in):	6	Point of Measurement:	Top of Casing
Static Water Level (ft bmp):	149.91	GPS:	3468956 N 601048 E
1 Casing Volume (gals):	264	Elevation:	ALS to Survey August 18, 2008
3 Casing Volumes (gals):	793		

FIELD SAMPLING DATA

Time	Discharge Rate (gpm)	Total Discharge (gallons)	pH (SU)	Temp (°C)	Specific Conductance (µS/cm)	Color	Odor	Comment
1330	15	15	6.92	25.3	1178	Clear	No	-
1335	15	90	7.07	22.5	1002	"	"	-
1340	15	165	7.16	22	1134	"	"	-
1345	15	220	7.12	21.7	1199	"	"	-
1350	15	275	7.11	21.6	1202	"	"	-
1355	15	330	7.11	21.6	1198	"	"	-

SAMPLE INFORMATION

Sample ID	Time	Container Type	Volume	No. of Containers	Analysis Method	Preservative	Comment
PIONKE	1400	Plastic	*	7	FMCQB-WT	*	-

Additional Comments: * (1) 500 ml Raw; (1) 250 ml Raw/Nitric; (1) 125 ml Raw/NaOH & Zinc Acetate
(1) 125 ml Filtered/Nitric; (1) 250 ml Filtered; (1) 100 ml Raw/Sodium Thiosulfate
(1) 250 ml Raw/Sulfuric

HYDRO GEO CHEM, INC.

Groundwater Sampling Form

Project No.	8720000	Client:	Freeport Copper Queen Branch
Task No.	2.2	Date:	7-31-08
Well ID:	POOL	Weather:	Sunny, windy
ADWR No.	509518	Collected By:	John Villinski

WELL DATA

Well Depth (ft bls):	~~205~~ 313	Time:	11.48
Casing Diameter (in):	6"	Point of Measurement:	TOC
Static Water Level (ft bmp):	205.56	GPS:	
1 Casing Volume (gals):	158	Elevation:	
3 Casing Volumes (gals):	473 (32 min		

pump on @ 11:58 15 gpm

FIELD SAMPLING DATA

Time	Discharge Rate (gpm)	Total Discharge (gallons)	pH (SU)	Temp (°C)	Specific Conductance (µS/cm)	Color	Odor	Comment
12:00	15	30	7.58	23.0	587	clear	no	—
12:08	15	150	7.51	22.3	603	"	"	"
12:13	15	225	7.50	22.2	603	"	"	"
12:18	15	300	7.51	22.4	600	"	"	"
12:23	15	375	7.50	22.3	601	"	"	"
12:28	15	450	7.47	22.3	595	"	"	"

SAMPLE INFORMATION

Sample ID	Time	Container Type	Volume	No. of Containers	Analysis Method	Preservative	Comment
POOL	12:30	Plastic	250 ml	1	EPA 300.0	None	Filtered

Additional Comments:

HYDRO GEO CHEM, INC.

Groundwater Sampling Form

Lynn 520-432-5106

Project No.	8720000	Client:	Freeport Copper Queen Branch
Task No.	2.2	Date:	7-22-08
Well ID:	~~B~~ Power ~~535~~	Weather:	Sunny / Warm e
ADWR No.	55-624535	Collected By:	~~MARK ARNESON~~ John Villinski

WELL DATA

Well Depth (ft bls):	100	Time:	9:41
Casing Diameter (in):	7	Point of Measurement:	Top of Casing
Static Water Level (ft bmp):	42.82 (measured in unused well)	GPS:	on file Zone 12 Band R
1 Casing Volume (gals):	114	Elevation:	on file ft. amsl
3 Casing Volumes (gals):	343		

FIELD SAMPLING DATA

Time	Discharge Rate (gpm)	Total Discharge (gallons)	pH (SU)	Temp (°C)	Specific Conductance (µS/cm)	Color	Odor	Comment
9:46	14.3	14.3	6.97	22.3	607	clear	no	—
9:49	14.3	57	6.97	21.8	759	"	"	—
9:52	12	93	6.97	21.7	767	"	"	—
9:55	11.1	126	6.92	21.5				
9:56	well ran	dry →			127 gals - let recover			
10:26	—	—	pump on					
10:30		~~5~~			795	clear	no	
			7.10	21.7				
10:35		sample						

SAMPLE INFORMATION

Sample ID	Time	Container Type	Volume	No. of Containers	Analysis Method	Preservative	Comment
Power 535	10:35	Plastic	*	3	EPA 300.0	*	

Additional Comments: * (1) 150 ml with HNO3 Preservative, (1) 250 ml and (1) 250 ml Unfiltered

Cannot access pump well- measured WL in unused well. Pumped the well dry in 10 mins. Need garden hose

HYDRO GEO CHEM, INC.

Groundwater Sampling Form

Project No.	8720000	Client:	Freeport Copper Queen Branch
Task No.	2.2	Date:	7-17-08
Well ID:	RAMIREZ	Weather:	clear
ADWR No.	216425	Collected By:	MARK ARNESON

WELL DATA

Well Depth (ft bis):	300'	Time:	10:55
Casing Diameter (in):	6"	Point of Measurement:	Top of Casing
Static Water Level (ft bmp):	Obstructed	GPS:	599731N 3467586E Zone 12 Band R
1 Casing Volume (gals):	NA	Elevation:	4594 ft. amsl
3 Casing Volumes (gals):	NA		

FIELD SAMPLING DATA

Time	Discharge Rate (gpm)	Total Discharge (gallons)	pH (SU)	Temp (°C)	Specific Conductance (µS/cm)	Color	Odor	Comment
11:00	12	36	7.24	26.2	440	clear	No	open b:b at 10:57
11:05	"	96	7.29	24.1	443	"	"	
11:10	"	156	7.25	24.3	459	"	"	
11:20	"	276	7.28	24.4	437	"	"	
11:30	"	396	7.32	24.5	439	"	"	
		Total Discharge 456 gal						

SAMPLE INFORMATION

Sample ID	Time	Container Type	Volume	No. of Containers	Analysis Method	Preservative	Comment
RAMIREZ	11:35	Plastic	250 ml	1	EPA 300.0	None	Filtered

Additional Comments: This well was running on arrival. Cannot get w/l here as it is obstructed. 11:20 New landscape areas are flooded

HYDRO GEO CHEM, INC.

Groundwater Sampling Form

Project No.	8720000	Client:	Freeport Copper Queen Branch
Task No.	2.2	Date:	7-29-08
Well ID:	Ray	Weather:	clear, warm
ADWR No.	803772	Collected By:	John Villinski

WELL DATA

Well Depth (ft bls):	100'	Time:	~~45.25~~ 13:05
Casing Diameter (in):	8"	Point of Measurement:	TOC
Static Water Level (ft bmp):	45.25	GPS:	
1 Casing Volume (gals):	143	Elevation:	
3 Casing Volumes (gals):	429		

pump on @ 13:08 43 min

FIELD SAMPLING DATA

Time	Discharge Rate (gpm)	Total Discharge (gallons)	pH (SU)	Temp (°C)	Specific Conductance (µS/cm)	Color	Odor	Comment
13:11	10	30	6.86	23	1450	clear	no	—
13:17	10	90	6.96	22.9	1445	"	"	"
13:22	10	140	6.98	21.5	1427	"	"	"
13:27	10	190	6.99	21.2	1390	"	"	"
13:32	10	240	6.99	21.6	1412	"	"	"
13:37	10	290	6.99	21.4	1406	"	"	"
13:42	10	340	7.00	21.5	1409			
13:48	10	400	6.99	21.4	1412			
13:52	10	440	6.98	21.8	1411			

SAMPLE INFORMATION

Sample ID	Time	Container Type	Volume	No. of Containers	Analysis Method	Preservative	Comment
RAY	13:55	Plastic	250 ml	1	EPA 300.0	None	Filtered

Additional Comments: Maria Ray [redacted] had Doctors appt in morning so sampling was sched. for the afternoon. Water off for 4+ hrs before sampling. Mrs Ray is buying water - not being provided any - what is her sulfate level?

HYDRO GEO CHEM, INC.

Groundwater Sampling Form

Project No.	8720000	Client:	Freeport Copper Queen Branch
Task No.	2.2	Date:	7-17-08
Well ID:	ROGERS E	Weather:	clear
ADWR No.	216018	Collected By:	MARK ARNESON

WELL DATA

Well Depth (ft bls):	285	Time:	9:48
Casing Diameter (in):	6	Point of Measurement:	Top of Casing
Static Water Level (ft bmp):	149.65	GPS:	600464N 3467634E Zone 12 Band R
1 Casing Volume (gals):	198.8	Elevation:	4607 ft. amsl
3 Casing Volumes (gals):	596 40min		

FIELD SAMPLING DATA

Time	Discharge Rate (gpm)	Total Discharge (gallons)	pH (SU)	Temp (°C)	Specific Conductance (µS/cm)	Color	Odor	Comment
9:58	15	45	7.25	24.9	450	clear	No	open bib at 9:55
10:00	"	75	7.31	23.5	445	"	"	
10:10	"	225	7.22	23.0	442	"	"	flow is steady
10:20	"	375	7.24	23.0	443	"	"	
10:30	"	525	7.28	23.0	449	"	"	
10:33	"	570	7.28	23.0	446	"	"	
		Total Discharge 615 gal						

SAMPLE INFORMATION

Sample ID	Time	Container Type	Volume	No. of Containers	Analysis Method	Preservative	Comment
ROGERS E	10:36	Plastic	250 ml	1	EPA 300.0	None	Filtered

Additional Comments:

HYDRO GEO CHEM, INC.

Groundwater Sampling Form

Project No.	8720000	Client:	Freeport Copper Queen Branch
Task No.	2.2	Date:	7-29-08
Well ID:	Rogers 803	Weather:	P. Cloudy
ADWR No.	641803	Collected By:	John Villinski

WELL DATA

Well Depth (ft bls):	140'	Time:	~~1316~~ 10:00
Casing Diameter (in):	6"	Point of Measurement:	Top of Casing
Static Water Level (ft bmp):	131.86	GPS:	
1 Casing Volume (gals):	12	Elevation:	ft amsl
3 Casing Volumes (gals):	36		

pump on 10:08

FIELD SAMPLING DATA

Time	Discharge Rate (gpm)	Total Discharge (gallons)	pH (SU)	Temp (°C)	Specific Conductance (µS/cm)	Color	Odor	Comment
10:07	18	10	7.26	25.9	6.94	clear	no	—
10:10	10	40	6.81	23.1	340	"	"	"
10:12	10	60	6.78	23.1	339	"	"	"

SAMPLE INFORMATION

Sample ID	Time	Container Type	Volume	No. of Containers	Analysis Method	Preservative	Comment
Rogers 803	10:15	Plastic	*	3	EPA 300.0	*	

Additional Comments: * (1) 125 ml with HNO3 Preservative, (1) 250 ml and (1) 500 ml Unfiltered

1st sample may have carry-over in hose

HYDRO GEO CHEM, INC.

Groundwater Sampling Form

Project No.	8720000	Client:	Freeport Copper Queen Branch
Task No.	2.2	Date:	7-30-08
Well ID:	Ruiz	Weather:	Sunny
ADWR No.	[redacted] 531770	Collected By:	John Villinski

WELL DATA

Well Depth (ft bls):	312	Time:	12:05
Casing Diameter (in):	6	Point of Measurement:	TOC
Static Water Level (ft bmp):	293.86	GPS:	
1 Casing Volume (gals):	26.6	Elevation:	
3 Casing Volumes (gals):	80		

12:12

FIELD SAMPLING DATA

Time	Discharge Rate (gpm)	Total Discharge (gallons)	pH (SU)	Temp (°C)	Specific Conductance (µS/cm)	Color	Odor	Comment
12:15	4.5	13.5	6.95	22.8	996	clear	no	—
12:19	4.5	31.5	6.95	21.9	997	clear	"	"
12:23	4.5	49.5	6.97	21.8	995	"	"	"
12:27	4.5	67.5	6.96	21.8	~~999~~	"	"	"
12:31	4.5	85.5	6.99	22.1	999			

SAMPLE INFORMATION

Sample ID	Time	Container Type	Volume	No. of Containers	Analysis Method	Preservative	Comment
RUIZ	12:35	Plastic	250 ml	1	EPA 300.0	None	Filtered

Additional Comments: If Jim knows you are coming, he will have it set for you that you can turn the switch on the electrical box and the pump will go on

HYDRO GEO CHEM, INC.

Groundwater Sampling Form

Project No.	8720000	Client:	Freeport Copper Queen Branch
Task No.	2.2	Date:	7-29-08
Well ID:	Schwarz	Weather:	mostly Sunny
ADWR No.	210865	Collected By:	John Villinski

WELL DATA

Well Depth (ft bls):	305'	Time:	10:45
Casing Diameter (in):	6"	Point of Measurement:	TOC
Static Water Level (ft bmp):	122.64	GPS:	
1 Casing Volume (gals):	264	Elevation:	
3 Casing Volumes (gals):	793		

pump on @ 10:46 (66 min purge)

FIELD SAMPLING DATA

Time	Discharge Rate (gpm)	Total Discharge (gallons)	pH (SU)	Temp (°C)	Specific Conductance (µS/cm)	Color	Odor	Comment
10:48	12	24	7.06	23.4	1156	clear	no	—
10:54	12	96	7.12	22.8	1139	"	"	"
11:00	12	168	7.15	22.4	1082	"	"	"
11:06	12	240	7.19	22.4	1003	"	"	"
11:12	12	312	7.23	22.4	972	"	"	"
11:18	12	384	7.22	22.3	956	"	"	"
11:25	12	468	7.25	22.3	954	"	"	"
11:32	12	552	7.17	22.4	952	"	"	"
11:39	12	636	7.26	22.3	954			
11:46	12	720	7.26	22.5	949			
11:52	12	804	7.25	22.4	955			

SAMPLE INFORMATION

Sample ID	Time	Container Type	Volume	No. of Containers	Analysis Method	Preservative	Comment
Schwarz	11:55	Plastic	250 ml	1	EPA 300.0	None	Filtered

Additional Comments: did one load of wash before I came. Was off all night

HYDRO GEO CHEM, INC.

Groundwater Sampling Form

Project No.	8720000	Client:	Freeport Copper Queen Branch
Task No.	2.2	Date:	8-5-08
Well ID:	SRC	Weather:	Clear
ADWR No.	211345	Collected By:	MARK ARNESON

WELL DATA

Well Depth (ft bls):	965	Time:	9:55
Casing Diameter (in):	6	Point of Measurement:	Top of Casing
Static Water Level (ft bmp):	543.70	GPS:	3472505N 599723E
1 Casing Volume (gals):	618.8	Elevation:	ft amsl 4807
3 Casing Volumes (gals):	1856		

FIELD SAMPLING DATA

Time	Discharge Rate (gpm)	Total Discharge (gallons)	pH (SU)	Temp (°C)	Specific Conductance (µS/cm)	Color	Odor	Comment
10:05	30	150	7.21	24.2	483	Pink	No	Pump on @ 10:00
10:10	20	250	7.33	26.3	452	light pink	No	
10:15	15	325	7.47	25.5	454	" "	"	
10:35	8	485	7.53	26.4	455	" "	"	
10:50	8	605	7.44	27.1	451	" "	"	
11:00	8	685	7.40	27.2	452	" "	"	
		Total Discharge 765 gal						

SAMPLE INFORMATION

Sample ID	Time	Container Type	Volume	No. of Containers	Analysis Method	Preservative	Comment
SRC	11:10	Plastic	*	3	EPA 300.0	*	

Additional Comments: * (1) 150 ml with HNO3 Preservative, (1) 250 ml and (1) 250 ml Unfiltered

Pump is set at 760' btoc

HYDRO GEO CHEM, INC.

Groundwater Sampling Form

Project No.	8720000	Client:	Freeport Copper Queen Branch
Task No.	2.2	Date:	8-5-08
Well ID:	STEPHENS	Weather:	Clear
ADWR No.		Collected By:	MARK ARNESON

WELL DATA

Well Depth (ft bls):		Time:	1600
Casing Diameter (in):		Point of Measurement:	TOC
Static Water Level (ft bmp):	46.61	GPS:	
1 Casing Volume (gals):		Elevation:	
3 Casing Volumes (gals):			

FIELD SAMPLING DATA

Time	Discharge Rate (gpm)	Total Discharge (gallons)	pH (SU)	Temp (°C)	Specific Conductance (µS/cm)	Color	Odor	Comment

SAMPLE INFORMATION

Sample ID	Time	Container Type	Volume	No. of Containers	Analysis Method	Preservative	Comment
		Plastic	250 ml	1	EPA 300.0	None	Filtered

Additional Comments: WL ONLY

HYDRO GEO CHEM, INC.

Groundwater Sampling Form

Project No.	8720000	Client:	Freeport Copper Queen Branch
Task No.	2.2	Date:	8-5-08
Well ID:	SUNBELT	Weather:	Cloudy
ADWR No.		Collected By:	MARK ARNESON

WELL DATA

Well Depth (ft bls):	380	Time:	15:30
Casing Diameter (in):	6"	Point of Measurement:	TOC
Static Water Level (ft bmp):	Dry	GPS:	3471737 6060008
1 Casing Volume (gals):	NA	Elevation:	4788
3 Casing Volumes (gals):			

FIELD SAMPLING DATA

Time	Discharge Rate (gpm)	Total Discharge (gallons)	pH (SU)	Temp (°C)	Specific Conductance (µS/cm)	Color	Odor	Comment

SAMPLE INFORMATION

Sample ID	Time	Container Type	Volume	No. of Containers	Analysis Method	Preservative	Comment
		Plastic	250 ml	1	EPA 300.0	None	Filtered

Additional Comments: Water LEVEL ONLY
TD'd bottom of well at 380' with 2 different Sounders — Dry

HYDRO GEO CHEM, INC.

Groundwater Sampling Form

Project No.	8720000	Client:	Freeport Copper Queen Branch
Task No.	2.2	Date:	7/24/08
Well ID:	SWAN	Weather:	clear
ADWR No.	——	Collected By:	~~MARK ARNESON~~ John Villinski

WELL DATA

Well Depth (ft bls):	98	Time:	1:20
Casing Diameter (in):	4	Point of Measurement:	Top of Casing
Static Water Level (ft bmp):	32.06	GPS:	on site Zone 12 Band R
1 Casing Volume (gals):	66	Elevation:	on site ft. amsl
3 Casing Volumes (gals):	198		

FIELD SAMPLING DATA

Time	Discharge Rate (gpm)	Total Discharge (gallons)	pH (SU)	Temp (°C)	Specific Conductance (µS/cm)	Color	Odor	Comment
1:33	12	12	7.22	27.1	513	clear	no	——
1:36	12	48	7.30	24.6	539	"	"	"
1:39	12	84	7.33	24.2	513	"	"	"
1:42	12	120	7.35	22.8	509	"	"	"
1:45	12	156	7.34	22.6	505	"	"	"
1:49	12	204	7.35	22.4	506	"	"	"

SAMPLE INFORMATION

Sample ID	Time	Container Type	Volume	No. of Containers	Analysis Method	Preservative	Comment
SWAN	13:53	Plastic	250 ml	1	EPA 300.0	None	Filtered

Additional Comments: ——

HYDRO GEO CHEM, INC.

Groundwater Sampling Form

Project No.	8720000	Client:	Freeport Copper Queen Branch
Task No.	2.2	Date:	8-15-08
Well ID:	TM-02A	Weather:	Clear
ADWR No.	522574	Collected By:	MARK ARNESON

WELL DATA

Well Depth (ft bls):	925	Time:	13:00	
Casing Diameter (in):	4	Point of Measurement:	Top of Casing	
Static Water Level (ft bmp):	353.91	GPS:	3472008N 604152E	UTM NAD 83
1 Casing Volume (gals):	368	Elevation:	4808.43 ft. amsl	NAVD 88
3 Casing Volumes (gals):	1107			

FIELD SAMPLING DATA

Time	Discharge Rate (gpm)	Total Discharge (gallons)	pH (SU)	Temp (°C)	Specific Conductance (µS/cm)	Color	Odor	Comment
1340	9	162	7.77	28.3	383	lt tan	No	Pump on 1322
1400	9	342	7.83	25.5	379	clear	NO	
1420	9	522	7.86	25.2	371	"	"	
1440	7	662	7.88	25.6	369	"	"	
1500	7	802	7.83	26.2	366	"	"	
1515	5	877	7.84	26.4	369	"	"	
1525	Flow is down to <2 gpm							
		Total Discharge 952 gal						

SAMPLE INFORMATION

Sample ID	Time	Container Type	Volume	No. of Containers	Analysis Method	Preservative	Comment
TM-02A	15:30	Plastic	*	3	EPA 300.0	*	

Additional Comments: * (1) 150 ml with HNO3 Preservative, (1) 250 ml and (1) 250 ml Unfiltered

HYDRO GEO CHEM, INC.

Groundwater Sampling Form

Project No.	8720000	Client:	Freeport Copper Queen Branch
Task No.	2.2	Date:	8-6-08
Well ID:	TM-03	Weather:	Clear
ADWR No.	522575	Collected By:	MARK ARNESON

WELL DATA

Well Depth (ft bls):	200	Time:	6:55
Casing Diameter (in):	4"	Point of Measurement:	Top of Casing
Static Water Level (ft bmp):	128.02	GPS:	347371N 606366E
1 Casing Volume (gals):	47	Elevation:	ft amsl 4897
3 Casing Volumes (gals):	141		

FIELD SAMPLING DATA

Time	Discharge Rate (gpm)	Total Discharge (gallons)	pH (SU)	Temp (°C)	Specific Conductance (µS/cm)	Color	Odor	Comment
705	10	10	7.16	21.3	829	clear	No	Pumpon 7:04
709	11	40	7.21	21.4	841	"	"	
710	"	60	7.17	21.5	839	"	"	
712	"	80	7.08	21.5	838	"	"	
714	"	100	7.08	21.5	834	"	"	
716	"	120	7.07	21.5	830	"	"	
718	"	140	7.08	21.6	828	"	"	
	Total Discharge 160 gal							

SAMPLE INFORMATION

Sample ID	Time	Container Type	Volume	No. of Containers	Analysis Method	Preservative	Comment
TM-03	7:20	Plastic	*	3	EPA 300.0	*	

Additional Comments: * (1) 150 ml with HNO3 Preservative, (1) 250 ml and (1) 250 ml Unfiltered

HYDRO GEO CHEM, INC.

Groundwater Sampling Form

Project No.	8720000	Client:	Freeport Copper Queen Branch
Task No.	2.2	Date:	8-4-08
Well ID:	TM-06 MILLER	Weather:	Clear
ADWR No.	522695	Collected By:	MARK ARNESON

WELL DATA

Well Depth (ft bls):	200	Time:	15:36
Casing Diameter (in):	4"	Point of Measurement:	Top of Casing
Static Water Level (ft bmp):	158.80	GPS:	368346N 606055E
1 Casing Volume (gals):	26.8	Elevation:	ft amsl 4707
3 Casing Volumes (gals):	81		

FIELD SAMPLING DATA

Time	Discharge Rate (gpm)	Total Discharge (gallons)	pH (SU)	Temp (°C)	Specific Conductance (µS/cm)	Color	Odor	Comment
1549	10	10	7.49	22.1	534	Gray	No	Pump on 15:48
1551	"	30	7.37	21.0	522	clear	"	
1554	"	60	7.42	21.0	527	"	"	
1556	"	80	7.41	20.7	529	"	"	
		Total Discharge 120 gal						

SAMPLE INFORMATION

Sample ID	Time	Container Type	Volume	No. of Containers	Analysis Method	Preservative	Comment
TM-06 MILLER	16:00	Plastic	*	3	EPA 300.0	*	

Additional Comments: * (1) 150 ml with HNO3 Preservative, (1) 250 ml and (1) 250 ml Unfiltered

HYDRO GEO CHEM, INC.

Groundwater Sampling Form

Project No.	8720000	Client:	Freeport Copper Queen Branch
Task No.	2.2	Date:	8-6-08
Well ID:	TM-07	Weather:	clear
ADWR No.	522576	Collected By:	MARK ARNESON

WELL DATA

Well Depth (ft bls):	350	Time:	10:10
Casing Diameter (in):	4	Point of Measurement:	Top of Casing
Static Water Level (ft bmp):	obstructed at 70'	GPS:	3471918N 603010E
1 Casing Volume (gals):	NA	Elevation:	ft amsl 4759
3 Casing Volumes (gals):			

FIELD SAMPLING DATA

Time	Discharge Rate (gpm)	Total Discharge (gallons)	pH (SU)	Temp (°C)	Specific Conductance (µS/cm)	Color	Odor	Comment
1017	8	8	7.04	22.8	519	clear	No	pumped 10/6
1018	pumped dry - allow Recharge							
		Total Discharge 20gal						

SAMPLE INFORMATION

Sample ID	Time	Container Type	Volume	No. of Containers	Analysis Method	Preservative	Comment
TM-07	10:50	Plastic	*	3	EPA 300.0	*	

Additional Comments: * (1) 150 ml with HNO3 Preservative, (1) 250 ml and (1) 250 ml Unfiltered

Purge For Stability if possible

HYDRO GEO CHEM, INC.

Groundwater Sampling Form

Project No.	8720000	Client:	Freeport Copper Queen Branch
Task No.	2.2	Date:	7-23-08
Well ID:	SwanTM08	Weather:	partly cloudy
ADWR No.	522817	Collected By:	~~MARK ARNESON~~ John Villinski

WELL DATA

Well Depth (ft bls):	817	Time:	13:40
Casing Diameter (in):	4"	Point of Measurement:	Top of Casing
Static Water Level (ft bmp):	no higher 600'	GPS:	on file Zone 12 Band R
1 Casing Volume (gals):	141	Elevation:	on file ft. amsl
3 Casing Volumes (gals):	425 (47 min)		

FIELD SAMPLING DATA

Time	Discharge Rate (gpm)	Total Discharge (gallons)	pH (SU)	Temp (°C)	Specific Conductance (µS/cm)	Color	Odor	Comment
13:47	9	18	7.96	28.7	516	clear	ne	—
13:51	9	54	7.94	28.6	519	clear	no	—
13:58	9	117	7.97	28.0	518	"	"	—
14:03	9	162	7.94	28.5	524	"	"	—
14:09	9	210	7.85	28.4	528	"	"	—
14:16	9	273	7.82	27.4	514	"	"	—
14:21	9	318	7.77	27.7	522	"	"	"
14:29	9	390	7.76	28.2	521	"	"	"
14:34	9	435	7.76	28.1	522	"	"	"

SAMPLE INFORMATION

Sample ID	Time	Container Type	Volume	No. of Containers	Analysis Method	Preservative	Comment
SWANTM08	14:37	Plastic	*	3	EPA 300.0	*	

Additional Comments: * (1) 150 ml with HNO3 Preservative, (1) 250 ml and (1) 250 ml Unfiltered

Kim Wilson heard that someone got a measurement ~ 700', Not certain — guess WL no higher than 600'

HYDRO GEO CHEM, INC.

Groundwater Sampling Form

Project No.	8720000	Client:	Freeport Copper Queen Branch
Task No.	2.2	Date:	7-16-08
Well ID:	TM-14 Nelson	Weather:	Clear
ADWR No.	522816	Collected By:	MARK ARNESON

WELL DATA

Well Depth (ft bls):	215	Time:	9:40
Casing Diameter (in):	6	Point of Measurement:	Top of Casing
Static Water Level (ft bmp):	210.02	GPS:	599627N 3470110E Zone 12 Band R
1 Casing Volume (gals):	7.3	Elevation:	4618 ft. amsl
3 Casing Volumes (gals):	22.0		

FIELD SAMPLING DATA

Time	Discharge Rate (gpm)	Total Discharge (gallons)	pH (SU)	Temp (°C)	Specific Conductance (µS/cm)	Color	Odor	Comment
955	6	6	7.22	27.6	474	Clear	No	Grab @ 9:54
9.56	Out of Water							

SAMPLE INFORMATION

Sample ID	Time	Container Type	Volume	No. of Containers	Analysis Method	Preservative	Comment
~~TM-14 NELSON~~		~~Plastic~~	*	3	~~EPA 300.0~~	*	

Additional Comments: * ~~(1) 150 ml with HNO3 Preservative, (1) 250 ml and (1) 250 ml Unfiltered~~

This well is dry and will not pump any water.

HYDRO GEO CHEM, INC.

Groundwater Sampling Form

Project No.	8720000	Client:	Freeport Copper Queen Branch
Task No.	2.2	Date:	8.5-08
Well ID:	TM-15 MILLER	Weather:	Clear
ADWR No.	522699	Collected By:	MARK ARNESON

WELL DATA

Well Depth (ft bls):	325	Time:	12:57
Casing Diameter (in):	4	Point of Measurement:	Top of Casing
Static Water Level (ft bmp):	No Access	GPS:	3471427N 599617E
1 Casing Volume (gals):	N/A	Elevation:	ft amsl 4730
3 Casing Volumes (gals):			

FIELD SAMPLING DATA

Time	Discharge Rate (gpm)	Total Discharge (gallons)	pH (SU)	Temp (°C)	Specific Conductance (µS/cm)	Color	Odor	Comment
1300	6.0	16	7.24	24.0	411	clear	yes	pumpon 1258
1303	"	34	7.45	23.3	415	"	No	
1304	"	48	7.46	23.3	417	"	"	
1307	"	72	7.42	23.3	413			
		Total Discharge 96gal						

SAMPLE INFORMATION

Sample ID	Time	Container Type	Volume	No. of Containers	Analysis Method	Preservative	Comment
TM-15 MILLER	13:10	Plastic	*	3	EPA 300.0	*	

Additional Comments: * (1) 150 ml with HNO3 Preservative, (1) 250 ml and (1) 250 ml Unfiltered

HYDRO GEO CHEM, INC.

Groundwater Sampling Form

Project No.	8720000	Client:	Freeport Copper Queen Branch
Task No.	2.2	Date:	8-6-08
Well ID:	TM-16	Weather:	Clear
ADWR No.	522578	Collected By:	MARK ARNESON

WELL DATA

Well Depth (ft bls):	115	Time:	7:58
Casing Diameter (in):	4"	Point of Measurement:	Top of Casing
Static Water Level (ft bmp):	81.65	GPS:	347427N 599617E
1 Casing Volume (gals):	21.7	Elevation:	ft amsl 4729
3 Casing Volumes (gals):	66		

FIELD SAMPLING DATA

Time	Discharge Rate (gpm)	Total Discharge (gallons)	pH (SU)	Temp (°C)	Specific Conductance (µS/cm)	Color	Odor	Comment
8:03	10	10	6.70	21.4	1395	Clear	No	Pumpon at 8:02
8:05	"	30	6.68	21.0	1403	"	"	
8:07	"	50	6.66	20.9	1412	"	"	
8:08	"	60	6.67	20.9	1410	"	"	
		Total Discharge 80 gal						

SAMPLE INFORMATION

Sample ID	Time	Container Type	Volume	No. of Containers	Analysis Method	Preservative	Comment
TM-16	8:10	Plastic	*	3	EPA 300.0	*	

Additional Comments: * (1) 150 ml with HNO3 Preservative, (1) 250 ml and (1) 250 ml Unfiltered

HYDRO GEO CHEM, INC.

Groundwater Sampling Form

Project No.	8720000	Client:	Freeport Copper Queen Branch
Task No.	2.2	Date:	8-6-08
Well ID:	TM-19A	Weather:	Clear
ADWR No.	522581	Collected By:	MARK ARNESON

WELL DATA

Well Depth (ft bls):	210	Time:	9:25
Casing Diameter (in):	4"	Point of Measurement:	Top of Casing
Static Water Level (ft bmp):	199.19	GPS:	602458E 3469197N
1 Casing Volume (gals):	7	Elevation:	ft amsl 4646
3 Casing Volumes (gals):	21		

FIELD SAMPLING DATA

Time	Discharge Rate (gpm)	Total Discharge (gallons)	pH (SU)	Temp (°C)	Specific Conductance (µS/cm)	Color	Odor	Comment
9:35	15	15	6.85	23.1	518	clear	No	Pumpon 9:34
9:36	"	30	7.22	22.4	493	"	"	
9:38	"		7.32	22.6	494	"	"	
		Total Discharge 90 gal						

SAMPLE INFORMATION

Sample ID	Time	Container Type	Volume	No. of Containers	Analysis Method	Preservative	Comment
TM-19A	9:40	Plastic	*	3	EPA 300.0	*	

Additional Comments: * (1) 150 ml with HNO3 Preservative, (1) 250 ml and (1) 250 ml Unfiltered

HYDRO GEO CHEM, INC.

Groundwater Sampling Form

Project No.	8720000	Client:	Freeport Copper Queen Branch
Task No.	2.2	Date:	8-6-08
Well ID:	TM-41	Weather:	Clear
ADWR No.	562555	Collected By:	MARK ARNESON

WELL DATA

Well Depth (ft bls):	210	Time:	16:11
Casing Diameter (in):	4"	Point of Measurement:	Top of Casing
Static Water Level (ft bmp):	DRY	GPS:	347308N 604838
1 Casing Volume (gals):		Elevation:	ft amsl 4770
3 Casing Volumes (gals):			

FIELD SAMPLING DATA

Time	Discharge Rate (gpm)	Total Discharge (gallons)	pH (SU)	Temp (°C)	Specific Conductance (µS/cm)	Color	Odor	Comment

SAMPLE INFORMATION

Sample ID	Time	Container Type	Volume	No. of Containers	Analysis Method	Preservative	Comment
		Plastic	*	3	EPA 300.0	*	

Additional Comments: * (1) 150 ml with HNO3 Preservative, (1) 250 ml and (1) 250 ml Unfiltered

Dry. Sent Sounder to bottom of sounding tube

HYDRO GEO CHEM, INC.

Groundwater Sampling Form

Project No.	8720000	Client:	Freeport Copper Queen Branch
Task No.	2.2	Date:	8-6-08
Well ID:	TM-42	Weather:	Clear
ADWR No.	562554	Collected By:	MARK ARNESON

WELL DATA

Well Depth (ft bls):	250	Time:	8:35
Casing Diameter (in):	4"	Point of Measurement:	Top of Casing
Static Water Level (ft bmp):	211.55	GPS:	603698E 3469104N
1 Casing Volume (gals):	25	Elevation:	ft amsl 4667
3 Casing Volumes (gals):	75		

FIELD SAMPLING DATA

Time	Discharge Rate (gpm)	Total Discharge (gallons)	pH (SU)	Temp (°C)	Specific Conductance (µS/cm)	Color	Odor	Comment
8:38	6	6	6.65	22.4	1397	Clear	No	pump on 8:32
8:40	"	18	6.64	21.8	1396	"	"	
8:42	5	38	6.62	21.9	1410	"	"	
8:45	5	53	6.64	21.9	1393	"	"	
8:48	5	68	6.65	21.9	1380	"	"	
8:50	5	78	6.69	22.0	1388	"	"	
		Total Discharge 93 gal						

SAMPLE INFORMATION

Sample ID	Time	Container Type	Volume	No. of Containers	Analysis Method	Preservative	Comment
TM-42	8:53	Plastic	*	3	EPA 300.0	*	

Additional Comments: * (1) 150 ml with HNO3 Preservative, (1) 250 ml and (1) 250 ml Unfiltered

HYDRO GEO CHEM, INC.

Groundwater Sampling Form

Project No.	8720000	Client:	Freeport Copper Queen Branch
Task No.	2.2	Date:	8-4-08
Well ID:	TM-43	Weather:	Clear
ADWR No.	564729	Collected By:	MARK ARNESON

WELL DATA

Well Depth (ft bls):	~~250~~ 830	Time:	0955
Casing Diameter (in):	4"	Point of Measurement:	Top of Casing
Static Water Level (ft bmp):	148.70	GPS:	3478670N 605365E
1 Casing Volume (gals):	444	Elevation: ft amsl	4971
3 Casing Volumes (gals):	1334		

FIELD SAMPLING DATA

Time	Discharge Rate (gpm)	Total Discharge (gallons)	pH (SU)	Temp (°C)	Specific Conductance (µS/cm)	Color	Odor	Comment
1012	8	16	8.31	22.7	442	lt gray	yes	Pumpon 10'10
1016	"	48	8.24	22.3	428	clear	"	
1021	"	88	8.28	22.6	422	"	"	
1031	"	168	8.15	23.1	418	"	"	
1041	"	248	8.17	23.3	421	"	slight	
1101	"	408	8.03	24.1	429	"	"	
1131	"	648	7.96	24.8	436	"	"	
1201	"	888	7.90	25.3	442	"	"	
1231	"	1128	7.91	25.7	434			
~~1300~~ MD	"		8.14	25.7	436			
1255		1320						

Total Discharge 1360 gal

SAMPLE INFORMATION

Sample ID	Time	Container Type	Volume	No. of Containers	Analysis Method	Preservative	Comment
TM-43	13:00	Plastic	*	3	EPA 300.0	*	

Additional Comments: * (1) 150 ml with HNO3 Preservative, (1) 250 ml and (1) 250 ml Unfiltered

HYDRO GEO CHEM, INC.

Groundwater Sampling Form

Project No.	8720000	Client:	Freeport Copper Queen Branch
Task No.	2.2	Date:	8-4-08
Well ID:	TM-43A	Weather:	Clear
ADWR No.	564726	Collected By:	MARK ARNESON

WELL DATA

Well Depth (ft bls):	215	Time:	9:10
Casing Diameter (in):	4"	Point of Measurement:	Top of Casing
Static Water Level (ft bmp):	133.71	GPS:	347466N 605358E
1 Casing Volume (gals):	53	Elevation:	ft amsl 4970
3 Casing Volumes (gals):	160 gal		

FIELD SAMPLING DATA

Time	Discharge Rate (gpm)	Total Discharge (gallons)	pH (SU)	Temp (°C)	Specific Conductance (µS/cm)	Color	Odor	Comment
924	6	12	6.00	22.3	3239	clear	No	Pump on 9:22
927	"	60	6.07	21.6	2996	"	"	
931	"	84	6.11	21.6	3019	"	"	
935	5	104	6.09	21.7	3080	"	"	
940	5	129	6.06	21.5	3113	"	"	
945	5	154	6.03	21.6	3149	"	"	
		Total Discharge 154 gal						

SAMPLE INFORMATION

Sample ID	Time	Container Type	Volume	No. of Containers	Analysis Method	Preservative	Comment
TM-43A	9:44	Plastic	*	3	EPA 300.0	*	

Additional Comments: * (1) 150 ml with HNO3 Preservative, (1) 250 ml and (1) 250 ml Unfiltered

HYDRO GEO CHEM, INC.

Groundwater Sampling Form

Project No.	8720000	Client:	Freeport Copper Queen Branch
Task No.	2.2	Date:	8-5-08
Well ID:	TM-43B	Weather:	Clear
ADWR No.	565004	Collected By:	MARK ARNESON

WELL DATA

Well Depth (ft bls):	215	Time:	6:28
Casing Diameter (in):	4"	Point of Measurement:	Top of Casing
Static Water Level (ft bmp):	65.21	GPS:	3474379N 605414E
1 Casing Volume (gals):	97.7	Elevation:	ft amsl 4922
3 Casing Volumes (gals):	293		

FIELD SAMPLING DATA

Time	Discharge Rate (gpm)	Total Discharge (gallons)	pH (SU)	Temp (°C)	Specific Conductance (µS/cm)	Color	Odor	Comment
6:43	6	6	6.85	20.7	643	Black	yes	Pump on 6:42
6:45	"	18	6.96	20.9	532	Clear	"	
6:49	"	42	6.98	20.8	511	"	"	
6:53	"	66	6.92	20.8	509	"	"	flow steady
6:59	"	102	6.91	20.8	505	"	"	
7:09	"	162	6.89	21.0	507			
7:13	Flow dropped to 0							
		Total Discharge = 186 gal						

SAMPLE INFORMATION

Sample ID	Time	Container Type	Volume	No. of Containers	Analysis Method	Preservative	Comment
TM-43B	8:10	Plastic	*	3	EPA 300.0	*	
DUP080508	8:10	"	"	"	"	"	

Additional Comments: * (1) 150 ml with HNO3 Preservative, (1) 250 ml and (1) 250 ml Unfiltered

HYDRO GEO CHEM, INC.

Groundwater Sampling Form

Project No.	8720000	Client:	Freeport Copper Queen Branch
Task No.	2.2	Date:	7-15-08
Well ID:	TVI 236	Weather:	Clear
ADWR No.	802236	Collected By:	MARK ARNESON

WELL DATA

Well Depth (ft bls):	222	Time:	7:50
Casing Diameter (in):	12"	Point of Measurement:	Top of Casing
Static Water Level (ft bmp):	121.55	GPS:	600564N 3467001E Zone 12 Band R
1 Casing Volume (gals):	593	Elevation:	4572 ft. amsl
3 Casing Volumes (gals):	1780		

FIELD SAMPLING DATA

Time	Discharge Rate (gpm)	Total Discharge (gallons)	pH (SU)	Temp (°C)	Specific Conductance (µS/cm)	Color	Odor	Comment
8:18	500	13,000	7.26	22.6	511	Clear	No	Pump on at 7:52
6:23	500	15,500	7.39	21.9	532	"	"	

SAMPLE INFORMATION

Sample ID	Time	Container Type	Volume	No. of Containers	Analysis Method	Preservative	Comment
TVI 236	8:25	Plastic	250 ml	1	EPA 300.0	None	Filtered

Additional Comments: This well has been off for 5 days.

HYDRO GEO CHEM, INC.

Groundwater Sampling Form

Project No.	8720000	Client:	Freeport Copper Queen Branch
Task No.	2.2	Date:	7-14-08
Well ID:	TVI 713	Weather:	Clear
ADWR No.		Collected By:	MARK ARNESON

WELL DATA

Well Depth (ft bis):		Time:	8:00
Casing Diameter (in):		Point of Measurement:	Top of Casing
Static Water Level (ft bmp):	126.30	GPS:	Zone 12 Band R
1 Casing Volume (gals):		Elevation:	ft. amsl
3 Casing Volumes (gals):			

FIELD SAMPLING DATA

Time	Discharge Rate (gpm)	Total Discharge (gallons)	pH (SU)	Temp (°C)	Specific Conductance (µS/cm)	Color	Odor	Comment

SAMPLE INFORMATION

Sample ID	Time	Container Type	Volume	No. of Containers	Analysis Method	Preservative	Comment
		Plastic	250 ml	1	EPA 300.0	None	Filtered

Additional Comments: Water level only

HYDRO GEO CHEM, INC.

Groundwater Sampling Form

Project No.	8720000	Client:	Freeport Copper Queen Branch
Task No.	2.2	Date:	7-15-08
Well ID:	TVI 875	Weather:	Clear
ADWR No.	568875	Collected By:	MARK ARNESON

WELL DATA

Well Depth (ft bls):	330	Time:	8:00
Casing Diameter (in):	6"	Point of Measurement:	Top of Casing
Static Water Level (ft bmp):	126.30 (TVI 713)	GPS:	600737N 3468417E Zone 12 Band R
1 Casing Volume (gals):	300	Elevation:	4752 ft. amsl
3 Casing Volumes (gals):	900		

FIELD SAMPLING DATA

Time	Discharge Rate (gpm)	Total Discharge (gallons)	pH (SU)	Temp (°C)	Specific Conductance (µS/cm)	Color	Odor	Comment
8:47	500	3500	7.23	23.4	955	Clear	No	Pump on 8:40
8:51	"	5500	7.36	22.7	932	"	"	
8:54	"	7500	7.27	22.4	925	"	"	

SAMPLE INFORMATION

Sample ID	Time	Container Type	Volume	No. of Containers	Analysis Method	Preservative	Comment
TVI 875	9:00	Plastic	*	3	EPA 300.0	*	

Additional Comments: * (1) 150 ml with HNO3 Preservative, (1) 250 ml and (1) 250 ml Unfiltered

This well has been off for 5 days

HYDRO GEO CHEM, INC.

Groundwater Sampling Form

Project No.	8720000	Client:	Freeport Copper Queen Branch
Task No.	2.2	Date:	7-23-08
Well ID:	Walker 393	Weather:	~~Clear~~ Partly Cloudy
ADWR No.	55-200393	Collected By:	~~MARK ARNESON~~ John Vilinski

WELL DATA

Well Depth (ft bls):	120	Time:	9:07
Casing Diameter (in):	5½	Point of Measurement:	Top of Casing
Static Water Level (ft bmp):	42.65	GPS:	on file Zone 12 Band R
1 Casing Volume (gals):	95	Elevation:	on file ft. amsl
3 Casing Volumes (gals):	286		

FIELD SAMPLING DATA

Time	Discharge Rate (gpm)	Total Discharge (gallons)	pH (SU)	Temp (°C)	Specific Conductance (µS/cm)	Color	Odor	Comment
9:13	10	30	7.17	21.3	738	clear	no	—
9:17	10	70	7.20	20.6	734	"	"	"
9:21	12	118	7.21	20.6	740	"	"	"
9:25	12	166	7.23	20.6	738	"	"	"
9:30	12	226	7.25	20.6	744	"	"	"
9:35	13	286	7.25	20.7	740	"	"	"

SAMPLE INFORMATION

Sample ID	Time	Container Type	Volume	No. of Containers	Analysis Method	Preservative	Comment
Walker 393	9:38	Plastic	*	3	EPA 300.0	*	

Additional Comments: * (1) 150 ml with HNO3 Preservative, (1) 250 ml and (1) 250 ml Unfiltered

HYDRO GEO CHEM, INC.

Groundwater Sampling Form

Project No.	8720000	Client:	Freeport Copper Queen Branch
Task No.	2.2	Date:	7-30-08
Well ID:	WEED	Weather:	Sunny, warm, windy
ADWR No.	599535	Collected By:	John Villinski

WELL DATA

Well Depth (ft bls):	300	Time:	—
Casing Diameter (in):	NA	Point of Measurement:	Top of Casing
Static Water Level (ft bmp):	NA	GPS:	
1 Casing Volume (gals):		Elevation:	ft amsl
3 Casing Volumes (gals):			

FIELD SAMPLING DATA

Time	Discharge Rate (gpm)	Total Discharge (gallons)	pH (SU)	Temp (°C)	Specific Conductance (µS/cm)	Color	Odor	Comment
~~13:00~~	—	—	7.56	32.6	409	recalibrate		first
13:15	—	—	7.42	32.0	407	clear	ne	—

SAMPLE INFORMATION

Sample ID	Time	Container Type	Volume	No. of Containers	Analysis Method	Preservative	Comment
WEED	13:15	Plastic	*	3	EPA 300.0	*	

Additional Comments: * (1) 125 ml with HNO3 Preservative, (1) 250 ml and (1) 500 ml Unfiltered

Sample taken directly from discharge pipe at the well- no purge.

HYDRO GEO CHEM, INC.

Groundwater Sampling Form

Project No.	8720000	Client:	Freeport Copper Queen Branch
Task No.	2.2	Date:	7-16-08
Well ID:	WEISKOPF	Weather:	clear
ADWR No.	641802	Collected By:	MARK ARNESON

WELL DATA

Well Depth (ft bls):	200	Time:	8:25
Casing Diameter (in):	6	Point of Measurement:	Top of Casing
Static Water Level (ft bmp):	144.22	GPS:	601147N 3468667E Zone 12 Band R
1 Casing Volume (gals):	82	Elevation:	4602 ft. amsl
3 Casing Volumes (gals):	247		

FIELD SAMPLING DATA

Time	Discharge Rate (gpm)	Total Discharge (gallons)	pH (SU)	Temp (°C)	Specific Conductance (µS/cm)	Color	Odor	Comment
8:40	10	10	6.93	22.6	1381	Clear	No	open lib at 8:39
8:43	"	40	7.05	22.0	1331	"	"	
8:47	"	80	7.09	22.3	1354	"	"	
8:52	"	130	7.08	22.2	1389	"	"	
8:57	"	180	7.10	22.3	1384	"	"	
9:02	"	230	7.07	22.2	1399	"	"	
		Total Discharge 260 gal						

SAMPLE INFORMATION

Sample ID	Time	Container Type	Volume	No. of Containers	Analysis Method	Preservative	Comment
WEISKOPF	9:05	Plastic	*	3	EPA 300.0	*	

Additional Comments: * (1) 150 ml with HNO3 Preservative, (1) 250 ml and (1) 250 ml Unfiltered

HYDRO GEO CHEM, INC.

Groundwater Sampling Form

Project No.	8720000	Client:	Freeport Copper Queen Branch
Task No.	2.2	Date:	7-16-08
Well ID:	ZANDER	Weather:	clear
ADWR No.	205126	Collected By:	MARK ARNESON

WELL DATA

Well Depth (ft bis):	280	Time:	11:25
Casing Diameter (in):	6	Point of Measurement:	Top of Casing
Static Water Level (ft bmp):	146.40	GPS:	599677N 3469003E Zone 12 Band R
1 Casing Volume (gals):	196	Elevation:	4566 ft. amsl
3 Casing Volumes (gals):	588		

FIELD SAMPLING DATA

Time	Discharge Rate (gpm)	Total Discharge (gallons)	pH (SU)	Temp (°C)	Specific Conductance (µS/cm)	Color	Odor	Comment
11:34	20	80	7.00	25.3	444	clear	No	Odor 8.6 11:30
11:39	"	180	7.00	23.1	433	"	"	
11:44	"	280	7.11	24.1	437	"	"	
11:49	"	380	6.94	22.8	434	"	"	
11:54	"	480	6.94	22.8	440	"	"	
11:59	"	580	6.92	22.9	441	"	"	
		Total Discharge 660 gal						

SAMPLE INFORMATION

Sample ID	Time	Container Type	Volume	No. of Containers	Analysis Method	Preservative	Comment
ZANDER	12:03	Plastic	250 ml	1	EPA 300.0	None	Filtered

Additional Comments:

APPENDIX E

ANALYTICAL DATA FROM ARIZONA WATER COMPANY

ARIZONA WATER COMPANY
BISBEE WATER QUALITY DATA

System	PWSID	Site Name	Sample Date	Contaminant	Result in mg/L
BE	02001	Well #5	04-Feb-08	Sulfate	13

APPENDIX F

FREEPORT-MCMORAN COPPER QUEEN BRANCH
INTERIM ACTION REPORT

FREEPORT-McMoRan
COPPER & GOLD

Copper Queen Branch/Freeport-McMoRan Corporation
36 West Highway 92
Bisbee, Arizona 85603

May 22, 2008

Robert Casey
Water Enforcement Unit
Arizona Department of Environmental Quality
1110 West Washington Street
Phoenix, Arizona 85007

RE: Interim Action Report

Dear Mr. Casey:

In accordance with Mitigation Order on Consent, Docket No. P-121-07 (MO) between Freeport-McMoRan Corporation, Copper Queen Branch (f/k/a Phelps Dodge Corporation Copper Queen Branch) (Freeport) and Arizona Department of Environmental Quality (ADEQ), if the average sulfate concentration of a drinking water supply is found to exceed 250 milligrams per liter (mg/L) sulfate, interim actions selection and implementation will begin immediately.

In addition, the MO requires an interim action report to ADEQ within 30 days of implementing an interim action. The report shall "*state the name of the owner(s)/operator(s) of the affected well, the location and type of well (public or private) affected, and the interim action selected.*"

Forty wells verified as drinking water supply wells were sampled for sulfate between February and April 2008. Thirteen private wells contained sulfate concentrations greater than the 250 mg/l limit set by the MO. Residents using ten of the thirteen wells were already receiving bottled water. As an interim action for the three wells used by residents who were not already receiving bottled water, Freeport has elected to provide bottled water to residents using private wells where sulfate concentrations exceed 250 mg/L. The attached table provides the information required on the affected wells.

Sincerely,

Michael Jaworski
Site Manager
Copper Queen Branch

Attachment

TABLE 1
Interim Action Report

Owner	ADWR Program 55 ID	UTM N	UTM E	Address	City	State	Zip Code	Well Type	Sulfate (mg/l)	Interim Action Selected
Anderson, David	613396	3468816.100	601134.726	3272 South Naco Highway	Bisbee	Arizona	85603	Private	431	Provide Bottled Water [1]
Cooper, Charles	637069	3468913.044	601349.985	1497 West Purdy Lane	Bisbee	Arizona	85603	Private	880	Provide Bottled Water [1]
Franco, Irma	500101	3468835.683	602849.900	3245 South Franco Loop	Bisbee	Arizona	85603	Private	670	Provide Bottled Water [1]
Hoban, Barbara	805290	3468880.359	601705.844	1385 Purdy Lane	Bisbee	Arizona	85603	Private	510	Provide Bottled Water [1]
Howard, Joel	NR	3468768.655	601281.932	3269 South Naco Highway	Bisbee	Arizona	85603	Private	571	Provide Bottled Water [1]
McConnell, Virginia	539265	3468840.174	601463.091	1463 Purdy Lane	Bisbee	Arizona	85603	Private	720	Provide Bottled Water [1]
Metzler, Alfonzo	35-71891	3471381.200	602091.309	2313 Sunflower Lane	Bisbee	Arizona	85603	Private	317	Provide Bottled Water [1]
Noteman, Russell	551849	3471576.420	606053.795	2247 Arizona Street	Bisbee	Arizona	85603	Private	310	Provide Bottled Water
Panagakos, Alfred	35-76413	3469320.987	605311.680	500 West Purdy Lane	Bisbee	Arizona	85603	Private	410	Provide Bottled Water
Parra, Steve	576415	3471263.571	602170.711	2356 South Hope Street	Bisbee	Arizona	85603	Private	360	Provide Bottled Water [1]
Pionke, Jim	613395	3468836.647	600936.285	1633 West Purdy Lane	Naco	Arizona	85620	Private	394	Provide Bottled Water [1]
Ruiz, David	531770	3471424.239	602857.358	2295 South Barnett Road	Bisbee	Arizona	85603	Private	263	Provide Bottled Water [1]
Weiskopf, Tom	641802	3468658.887	601154.948	3316 Naco Highway	Bisbee	Arizona	85603	Private	500	Provide Bottled Water

ADWR = Arizona Department of Water Resources
UTM = Universal Transverse Mercator, Zone 12 Band R
mg/l = milligrams per liter
NR = No Record
35-70000 = ADWR Program 35 Database
[1] Resident receiving bottled water prior to well inventory investigation

REVISION 1
WORK PLAN TO CHARACTERIZE AND MITIGATE SULFATE WITH RESPECT TO DRINKING WATER SUPPLIES IN THE VICINITY OF THE CONCENTRATOR TAILING STORAGE AREA
COCHISE COUNTY, ARIZONA

MITIGATION ORDER ON CONSENT DOCKET NO. P-121-07

July 3, 2008

HYDRO
GEO
CHEM

REVISION 1
WORK PLAN TO CHARACTERIZE AND MITIGATE SULFATE WITH RESPECT TO DRINKING WATER SUPPLIES IN THE VICINITY OF THE CONCENTRATOR TAILING STORAGE AREA
COCHISE COUNTY, ARIZONA
MITIGATION ORDER ON CONSENT DOCKET NO. P-121-07

Prepared for:

FREEPORT-MCMORAN CORPORATION COPPER QUEEN BRANCH
36 West Highway 92
Bisbee, Arizona 85603

Prepared by:

HYDRO GEO CHEM, INC.
51 West Wetmore Road
Tucson, Arizona 85705
(520) 293-1500

July 3, 2008

HYDRO GEO CHEM, INC.
Environmental Science & Technology

REVISION 1

WORK PLAN TO CHARACTERIZE AND MITIGATE SULFATE WITH RESPECT TO DRINKING WATER SUPPLIES IN THE VICINITY OF THE CONCENTRATOR TAILING STORAGE AREA COCHISE COUNTY, ARIZONA

MITIGATION ORDER ON CONSENT DOCKET NO. P-121-07

Prepared for:

FREEPORT-MCMORAN CORPORATION COPPER QUEEN BRANCH
36 West Highway 92
Bisbee, Arizona 85603

Prepared by:

HYDRO GEO CHEM, INC.
51 West Wetmore Road
Tucson, Arizona 85705
(520) 293-1500

Approved by:

REGISTERED GEOLOGIST
CERTIFICATE NO.
30842
JAMES R.
NORRIS
Date Signed 7/3/08
ARIZONA U.S.A.
Expires 12/31/08

James R. Norris
Arizona Registered Geologist No. 30842

July 3, 2008

TABLE OF CONTENTS

1. INTRODUCTION 1
   - 1.1 Mitigation Order Requirements Pertaining to Work Plan 2
   - 1.2 Work Plan Organization 4

2. SUMMARY OF EXISTING INFORMATION 7
   - 2.1 Background 7
     - 2.1.1 Description of the CTSA 7
     - 2.1.2 Historical Land Use of the CTSA and Vicinity 8
     - 2.1.3 Use of Excess Mine Water 9
     - 2.1.4 Location of the Sulfate Plume 10
   - 2.2 Current Sulfate Mitigation Actions 11
   - 2.3 Geologic Setting 12
     - 2.3.1 Recent Alluvium 13
     - 2.3.2 Basin Fill Deposits 14
     - 2.3.3 Bedrock Complex 15
       - 2.3.3.1 Cretaceous Sedimentary Rocks 15
       - 2.3.3.2 Paleozoic Rocks 18
       - 2.3.3.3 Igneous and Metamorphic Rocks 19
       - 2.3.3.4 Structure 19
   - 2.4 Groundwater Hydrology 21
     - 2.4.1 Hydrostratigraphic Units 21
       - 2.4.1.1 Basin Fill 21
       - 2.4.1.2 Bedrock Complex 22
       - 2.4.1.3 Influence of Structure on Groundwater Flow 23
     - 2.4.2 Hydraulic Properties 23
     - 2.4.3 Potentiometric Relationships 25
     - 2.4.4 Groundwater Flow 29
     - 2.4.5 Recharge Sources 30
   - 2.5 Water Quality 32
     - 2.5.1 Sulfate Distribution 34
       - 2.5.1.1 Areal Distribution 34
       - 2.5.1.2 Vertical Distribution 36
       - 2.5.1.3 Comparison of Current Sulfate Distribution to Model Predictions 37
     - 2.5.2 Major Element Chemistry 39
     - 2.5.3 Metals 41
   - 2.6 Preliminary Conceptual Model for the Groundwater Sulfate Plume 43

3. AQUIFER CHARACTERIZATION PLAN 49
   - 3.1 Aquifer Characterization Plan (ACP) Objectives and Data Needs 49
     - 3.1.1 ACP Objectives 49
     - 3.1.2 Data Needs 49
   - 3.2 Task 1 - Well Inventory of Drinking Water Supply Wells 52

TABLE OF CONTENTS (Continued)

3.3 Task 2 - Plume Characterization 54
3.3.1 Task 2.1 - Data Compilation and Evaluation 55
3.3.2 Task 2.2 - Groundwater Monitoring 56
3.3.3 Task 2.3 - New Monitoring Well Installation and Testing 59
3.3.3.1 Drilling Methods and Reconnaissance Sampling 62
3.3.3.2 Well Design Rationale 64
3.3.3.2.1 General Considerations 65
3.3.3.2.2 Wells on the Margin of the Plume 66
3.3.3.2.3 Wells within the Footprint of the Plume 67
3.3.3.2.4 General Construction Guidelines 68
3.3.3.3 Well Installation, Development, and Testing 70
3.3.4 Task 2.4 Additional Hydraulic Testing 71
3.4 Task 3 - Sulfate Fate and Transport Evaluation 71
3.4.1 Compilation of Information on Groundwater Pumping and Recharge 72
3.4.2 Sulfate Transport Under Current and Future Conditions 73
3.5 Task 4 - Reporting 74

4. POTENTIAL INTERIM ACTIONS 77

5. FEASIBILITY STUDY FOR SULFATE MITIGATION PLAN 81
5.1 Identification and Screening of Mitigation Actions and Technologies 81
5.1.1 Mitigation Objectives 82
5.1.2 Mitigation Actions 82
5.2 Development and Screening of Mitigation Alternatives 84
5.3 Detailed Analysis of Mitigation Alternatives 85
5.4 Mitigation Plan 86

6. SCHEDULE 87

7. REFERENCES 89

TABLE OF CONTENTS (Continued)

TABLES

1 Generalized Geologic Column in the Vicinity of the CTSA
2 Summary of Hydraulic Conductivity Data
3 Estimated Groundwater Flow Velocities in the Vicinity of the CTSA
4 Analytical Results for 1996 Groundwater Samples Used for Trilinear Diagrams
5 Summary of Data Needs and Proposed Work
6 Proposed Groundwater Monitoring Wells
7 Proposed New Monitoring Well Locations
8 Schedule for Work Plan Deliverables

FIGURES

1 Location Map Bisbee-Naco Area
2 Facilities in the Vicinity of the Concentrator Tailing Storage Area
3 Well Location Map
4 Sulfate Plume 2005
5 Geological Map of the CTSA and Vicinity
6 A-A' Geological Cross Section
7 B-B' Geological Cross Section
8 Water Level Map 1989
9 Water Level Map 1996
10 Water Level Map 1999
11 Water Level Map September 2005
12 Hydrographs for Wells TM-2, TM-19, BF-2, TM-7, TM-19A, and TM-2A
13 Hydrographs of Monitoring Wells Separated by the Black Gap and the Abrigo Faults
14 Sulfate Concentration Map - July 1989
15 Sulfate Concentration Map - Summer 1996
16 Sulfate Concentration Map - August through November 2005
17 Comparison of 1996 and 2005 Sulfate Plume Boundaries
18 Sulfate Concentrations in Wells BF-1, NWC-3, NWC-4, TM-2, TM-16, and TM-42
19 Measured and Predicted Sulfate Concentrations for Year 2005
20 Trilinear Diagram of Major Ions
21 Schematic Diagram of Conceptual Site Model
22 Proposed Well Locations for Groundwater Monitoring (Task 2.2) at Existing Wells
23 Proposed New Monitoring Well Locations (Task 2.3)
24 Schedule for Aquifer Characterization and Sulfate Mitigation Plans

TABLE OF CONTENTS (Continued)

APPENDICES

A Summary of Wells in the CTSA and Vicinity
B Historic Water Levels for Select Wells
C Historic Sulfate Concentrations, CTSA Wells
D Analytical Results for Groundwater Samples
E Generalized Well Construction Diagrams for Monitoring Wells
F Quality Assurance Project Plan

LIST OF ACRONYMS

A.A.C.	Arizona Administrative Code
ac-ft/yr	acre-feet per year
ACP	Aquifer Characterization Plan
ADEQ	Arizona Department of Environmental Quality
ADWR	Arizona Department of Water Resources
ANP	Acid Neutralization Capacity
A.R.S.	Arizona Revised Statutes
AWC	Arizona Water Company
AWQS	Aquifer Water Quality Standards
CQB	Copper Queen Branch
CTSA	Concentrator Tailing Storage Area
DQO	Data Quality Objective
FS	Feasibility Study
GIS	Geographic Information System
gpm	gallons per minute
Sac LOGS	Sacramento Low Ore Grade Storage
MCL	Maximum Contaminant Level
mg/L	milligrams per liter
MO	Mitigation Order
NWC	Naco Water Company
QAPP	Quality Assurance Project Plan
RO	Reverse Osmosis
SDP	Sewage Disposal Ponds
TDS	Total Dissolved Solids
UTM	Universal Transverse Mercator
WWTF	Waste Water Treatment Facility
WWTP	Waste Water Treatment Plant

1. INTRODUCTION

A plume of sulfate has been detected in the groundwater downgradient to the south and southwest from the Freeport-McMoRan Corporation Copper Queen Branch (CQB) Concentrator Tailing Storage Area (CTSA). The CTSA is located in the Naco-Bisbee area in the southeastern upper San Pedro River basin, approximately 85 miles southeast of Tucson, Arizona (Figure 1). The Naco-Bisbee area is bounded by the Mule Mountains to the north and east and by the Sierra San Jose in Sonora, Mexico to the south.

On November 14, 2007, Arizona Department of Environmental Quality (ADEQ) and Phelps Dodge Corporation, Copper Queen Branch entered into a Mitigation Order on Consent Docket No. P-121-07 (MO). In March 2008, Phelps Dodge Corporation changed its name to Freeport-McMoRan Corporation. The MO requires CQB to characterize the extent of sulfate in groundwater and to develop a Mitigation Plan for drinking water supplies impacted due to sulfate from the CTSA. The MO sets a maximum average sulfate concentration of 250 milligrams per liter (mg/L) for drinking water supplies. Because sulfate concentrations approaching and exceeding 250 mg/L have been found in some drinking water supply wells, ADEQ determined that a drinking water source is or is about to be rendered unusable without treatment (MO Section II.A.5). CQB and ADEQ entered into the MO to address the sulfate in groundwater attributable to the CTSA. The Naco-Bisbee aquifer containing the elevated sulfate is designated a Sole Source Aquifer by the U.S. Environmental Protection Agency (http://www.epa.gov/safewater/sourcewater/pubs/qrg-NACOBISBEE.pdf).

CQB is monitoring groundwater levels, has replaced one impacted drinking water supply well, and is providing bottled water to other parties with impacted drinking water supply wells. The MO provides a structure for conducting additional environmental investigations and evaluating additional potential mitigation alternatives for sulfate from the CTSA. As a requirement of the MO, this Work Plan presents the rationale and methods for further investigation and development of a Mitigation Plan. Hydro Geo Chem, Inc. prepared this Work Plan on behalf of CQB. The initial version of this Work Plan was submitted to ADEQ on December 17, 2007. Revision 1 of the Work Plan was developed in response to written comments on the December 17, 2007 Work Plan (ADEQ, 2008a and 2008b) and discussions with ADEQ.

1.1 Mitigation Order Requirements Pertaining to Work Plan

Section III of the MO requires a work plan to complete characterization of the vertical and horizontal extent of the sulfate plume downgradient of the CTSA. Specific work identified in the MO includes:

- A summary of existing information on the characterization of the sulfate plume, including references to known and ongoing characterization and assessment information (MO Section III.A.1).

- A Quality Assurance Project Plan (QAPP) that defines the sulfate plume characterization and assessment objectives, and describes the methods, organization, analyses, and Quality Assurance and Quality Control that CQB will implement to ensure that characterization and assessment objectives are met (MO Section III.A.2).

- A plan to complete characterization of the sulfate plume with an implementation schedule that includes site access and permitting requirements. The plan is to include sampling and testing of additional monitoring wells necessary (1) to identify the horizontal and vertical extent of the sulfate plume downgradient of the CTSA as defined by

concentrations in excess of 250 mg/L, and (2) to evaluate the fate and transport of sulfate downgradient of the CTSA (MO Section III.A.3).

- A plan to inventory all existing registered private wells used as a drinking water source or public drinking water system wells located within a one-mile radius of the sulfate plume's downgradient and crossgradient outer edge (MO Section III.A.4).

In accordance with Section III.C of the MO, the findings of this work are to be reported in an "Aquifer Characterization Report".

Section III.E of the MO requires a Mitigation Plan that identifies and evaluates alternatives that practically and cost effectively provide drinking water meeting applicable sulfate levels to the owner or operator of an impacted drinking water supply in accordance with Arizona Revised Statute (A.R.S.) § 49-286. An impacted drinking water supply is one that is determined to have a sulfate concentration in excess of 250 mg/L due to sulfate from the CTSA. The Mitigation Plan is to include sampling and analysis methods for documenting the average sulfate concentration of a drinking water source, and a process for verifying that the CTSA is the sulfate source. If drinking water supply wells are found to be impacted by sulfate prior to implementation of the Mitigation Plan, Section III.D of the MO requires CQB to implement interim mitigation actions for the impacted drinking water supplies.

Although sulfate is a non-hazardous constituent and the applicable legal criteria to address the plume are set forth in the MO and A.R.S. § 49-286, the process approach outlined in the MO and incorporated in this Work Plan is modeled generally after the process for remedial investigations and feasibility studies used in the Arizona Water Quality Assurance Revolving Fund and the Federal Superfund Program. This Work Plan proposes an Aquifer Characterization

Plan (ACP) and a Feasibility Study (FS) for sulfate mitigation to address the requirements of the MO. The ACP will determine the nature, extent, fate, and transport of sulfate and will gather information needed to develop mitigation action alternatives consistent with the MO. The FS will identify and evaluate mitigation action alternatives and recommend a Mitigation Plan in accordance with the objectives in the MO.

Although not addressed by this Work Plan, the MO also requires:

- Formation of a community advisory group, requiring a minimum of eight people, which will meet four times yearly.
- Creation of a local information repository for the dissemination of information about the MO.
- Submittal of quarterly status reports to ADEQ.

1.2 Work Plan Organization

The components of this Work Plan are meant to fulfill the work requirements in Sections III.A, III.C, III.D, and III.E of the MO. The Work Plan is organized as follows:

- **Section 1- Introduction.**
- **Section 2 - Summary of Existing Information**. Section 2 discusses background information, describes CQB's current efforts to mitigate sulfate in drinking water supplies, and presents an overview of the geology, groundwater hydrology, and water quality including the known occurrence and extent of the sulfate plume.
- **Section 3 - Aquifer Characterization Plan**. Section 3 describes work to further characterize the nature and extent of sulfate in groundwater. This work will include: a well inventory to identify private drinking water wells and public water supply systems located downgradient and crossgradient of the sulfate plume; groundwater monitoring; monitoring well installation and testing to determine the aquifer structure, to further delineate the extent of sulfate, and to quantify aquifer hydraulic properties; numerical modeling of groundwater flow to predict the future movement of sulfate and to test potential control strategies; and reporting.

- **Section 4 - Identification of Potential Interim Actions.** Potential interim actions are described in Section 4. This task, which is consistent with FS activities, considers potential interim actions if sulfate concentrations exceed 250 mg/L in a drinking water supply before the Mitigation Plan is completed.

- **Section 5 - Feasibility Study for Sulfate Mitigation Plan**. Section 5 provides the work plan for an FS to develop a sulfate Mitigation Plan. The FS will identify mitigation action objectives, evaluate potentially applicable response actions and technologies, identify mitigation alternatives for meeting the project objectives, evaluate the benefits and costs of the alternatives, and produce a Mitigation Plan.

- **Section 6 - Schedule.** The work and reporting schedule for the ACP and FS for the Mitigation Plan is provided in Section 6. The ACP and FS have been designed to proceed in parallel to identify mitigation options early in the process. Tasks related to identifying and addressing potentially impacted drinking water supplies (e.g., the well inventory and potential implementation of interim actions) are scheduled to begin as soon as possible in the process.

The appendices provide various supporting materials referenced in the text including a QAPP describing the work methods to be used. If during implementation of the Work Plan it is necessary to perform a task at substantive variance with the Work Plan, CQB will submit a written notice of variance and request ADEQ's written permission prior to performing the task. If ADEQ does not respond to a time-critical decision by the date identified in the written notice, CQB will assume that ADEQ approves the variance.

2. SUMMARY OF EXISTING INFORMATION

Section III.A.1 of the MO requires a summary of existing information on the extent of sulfate in groundwater downgradient of the CTSA, including references to known and ongoing characterization and assessment information. To address this requirement, this section: provides an overview of the estimated extent of sulfate in groundwater; reviews the current mitigation actions being taken by CQB to address sulfate in drinking water supplies; describes the geology, groundwater hydrology, and water quality downgradient of the CTSA; and presents a conceptual model of the sulfate plume.

2.1 Background

2.1.1 Description of the CTSA

The CTSA is located approximately 3.5 miles southeast of Bisbee, approximately four miles northeast of Naco, and approximately one mile south of Warren in Cochise County, Arizona (Figure 1). As defined by the MO, the CTSA is comprised of two inactive tailing impoundments (the North Tailing Impoundment and the South Tailing Impoundment), a former evaporation pond, and a storm water containment pond (Horseshoe Pond No. 1). The storm water containment pond is located immediately south of the South Tailing impoundment. Sediments from the former evaporation pond were excavated and placed on the South Tailing Impoundment in 1989 and 1990 (PD, 2004). Horseshoe Pond No. 1, an unlined storm water retention pond, was constructed at the former evaporation pond site in 1990 and currently

collects storm water from the North and South Tailing Impoundments and from drainage from areas north of the CTSA (PD, 2004). Collected storm water is periodically pumped from the Horseshoe Pond to the South Tailing Impoundment. The North and South Tailing Impoundments are uncapped and unlined except for certain side slopes of the South Tailing Impoundment. Capping and closure plans for the North and South Tailings Impoundments are in development and will be submitted to ADEQ for approval prior to implementation.

The North and South Tailing Impoundments and former evaporation pond cover an area of approximately 1,000 acres in Sections 27, 33, and 34, Range 24 East, Township 23 South, and Sections 3 and 4 in Range 24 East, Township 24 South. The CTSA was used variably from 1908 through 1987 for the storage and evaporation of excess mine water, the placement of tailing, or containment of stormwater. The CTSA facilities are currently inactive and receive no solids or liquids except for stormwater pumped from Horseshoe Pond No. 1 and rainwater.

2.1.2 Historical Land Use of the CTSA and Vicinity

Mining activities in the Bisbee area began in 1880. Land in the vicinity of the CTSA has been used variably since 1905 for management of excess water and placement of mined material. Historical facilities in the vicinity of the CTSA include a former irrigation area that used mine water south and southwest of the CTSA and the former Crawford Mill tailing site north of the CTSA. Further to the north were former low-grade ore stockpile areas (Sacramento Low Ore Grade Storage No. 1 (Sac LOGS 1) and Sacramento Low Ore Grade Storage No. 2 (Sac LOGS 2)) (Phelps Dodge Corporation (PD), 1990) (Figure 2).

Mining and smelting of ore from the Sacramento Pit began in 1919 (Stegan, et al, 2005) and operation of the Sacramento Mill began in 1923. Low-grade ore from the Sacramento Pit was stockpiled at Sac LOGS 1 and Sac LOGS 2 from 1923 to 1932 (PD, 2004) and tailing from the mill were piped as slurry to the North Tailing Impoundment through 1932 (PD, 1990). Crawford Mill tailing produced from 1945 through 1954 was sent to the 12.6-acre Crawford Mill Tailing Impoundment (PD, 2004). Lavender Pit ore was mined, milled, and leached from 1954 to 1974 and the Lavender Mill tailing were sent to the North and South Tailing Impoundments.

The former irrigation area, known as the Warren Ranch irrigation area, was in Sections 3, 4, 8, 9, and 10, Range 24 East, Township 24 South. Delivery of excess mine water to the irrigation area began in 1905 and ceased in 1987.

In 1991 and 1992, the relatively small Crawford Mill tailing impoundment was removed from its storage site and placed on the North Tailing Impoundment (PD, 2004). Because the Crawford Mill tailing impoundment was removed, this area is not considered a current or potential future source of sulfate.

2.1.3 Use of Excess Mine Water

The use of excess mine water for irrigation of the former Warren Ranch irrigation area started in 1905 and was followed by discharge of additional excess mine water to the former evaporation pond commencing in 1908 (PD, 2004). Delivery of mine water to both the Warren Ranch irrigation area and the former evaporation pond ceased in 1987. Mine water was pumped

to the former Warren Ranch irrigation area at a rate of approximately 2,350 acre-feet per year (ac-ft/yr) or approximately 1,457 gallons per minute (gpm) (PD, 2004). The former evaporation pond received excess water from underground mine and open pit dewatering at a rate of approximately 4,430 ac-ft/yr or approximately 2,746 gpm (PD, 2004).

2.1.4 Location of the Sulfate Plume

In 1987, groundwater in the vicinity of the CTSA was reported to have elevated sulfate and total dissolved solids (TDS) (Littin, 1987). In 1988 and 1989, CQB installed a series of monitoring wells in the CTSA. In addition, several borings were drilled to assess subsurface geology and hydrology, and were either not completed as wells after drilling, or were completed as temporary wells that were abandoned by 1990. Previous hydrogeologic studies have concluded that the primary source of sulfate is seepage from the former evaporation pond and to a lesser degree, water sent to the former irrigation area and not seepage from the North and South Tailing Impoundments (Southwest Groundwater Consultants (SGC), 1994; Savci Environmental Technologies (SET), 1998a).

Figure 3 is a well location map showing sites for which water level and water quality data were available for use in this Work Plan. The sites include current and abandoned monitoring wells, public water supply wells, and private wells. The lithologic unit in which each well is screened is indicated. Well construction data pertaining to wells shown on Figure 3 are summarized in Appendix A (Table A.1).

Based on limited sampling of monitoring and public water supply wells in 2005, the extent of the sulfate plume, defined by the 250 mg/L sulfate concentration contour, is estimated to be approximately 3.5 miles long in a southwesterly direction and 2.5 miles wide, with its northern boundary located at the southern margin of the South Tailing Impoundment and its southern edge south of Naco Water Company (NWC) well 3 (NWC-3) (Figure 4). Where recent data is lacking, the position of the contour is inferred based on historical water quality data for 1996 and consideration of historical hydraulic gradients as described in Section 2.5. As discussed in Section 2.5.2, TDS is associated with the sulfate plume.

The MO requires CQB to mitigate an impacted drinking water supply if the supply can be verified as having a sulfate concentration greater than 250 mg/L as a result of the plume originating from the CTSA. As stated in Section II.B.5 of the MO and A.R.S. § 49-286, mitigation measures may include:

- Providing an alternate drinking water supply
- Mixing or blending if economically practicable
- Economically and technically practicable treatment before ingesting the water
- Such other mutually agreeable mitigation measures as are necessary to achieve the purposes of A.R.S. § 49-286.

2.2 Current Sulfate Mitigation Actions

Current sulfate mitigation activities by CQB consist of supplying bottled water to parties with impacted drinking water wells and replacement of an impacted drinking water well. Bottled water is being provided to thirteen parties in the Naco area that have well water containing

greater than 250 mg/L sulfate due to the plume from the CTSA. CQB offered bottled water to a larger number of parties, some of whom have either declined or not responded. One private well was replaced in 2001.

2.3 Geologic Setting

This section provides an overview of the geology in the vicinity of the CTSA. Geologic data have been drawn from a number of sources including U. S. Geologic Survey publications, Arizona Geological Society publications, reports on environmental investigations, and a review of lithologic logs for area wells. The geology of the Mule Mountains and Bisbee-Naco basin has been mapped and described by Hayes (1970) and Hayes and Landis (1964). Stegan, et al (2005) describes the geology and mineralization of the Bisbee-Warren mining district, and references original detailed geologic studies by other workers pertaining to the mining district.

Mining activities in the Bisbee area have been concentrated in the Mule Mountains, which are comprised of Precambrian metamorphic rocks, Paleozoic and Cretaceous sedimentary formations, and Jurassic and Tertiary intrusive rocks. Mining activities have been focused primarily on metal mineralization occurring in the Paleozoic sedimentary units and various Jurassic intrusive rocks.

The Bisbee-Naco area is in a physiographic basin south of the Mule Mountains (Figure 1). The Mule Mountains and the Cerro La Muela in Sonora, Mexico form the northern and eastern margin of the basin. The Sierra San Jose in Sonora, Mexico forms the southern

boundary of the physiographic basin, approximately one half of which lies in Mexico (Figure 1). The mountains surrounding the basin are composed of bedrock materials, and the basin is comprised of clastic sediments underlain by bedrock. Surface runoff from the Bisbee-Naco watershed area primarily drains into Greenbush Draw, which flows west and then northwest into the San Pedro River (Figure 1). The CTSA is northeast of Greenbush Draw, in the northeastern portion of the Bisbee-Naco physiographic basin (Figures 1 and 2).

The geologic units present in the Bisbee-Naco area and surrounding mountains can be divided into three generalized units: Recent alluvium, Quaternary and Tertiary basin fill deposits, and the bedrock complex. Recent alluvium is comprised of unconsolidated alluvial material. Basin fill consists of poorly to moderately lithified clastic material (Littin, 1987). The bedrock complex is comprised of older indurated units including the Cretaceous Bisbee Group sedimentary formations, Jurassic to Tertiary age igneous rocks, Paleozoic sedimentary formations, and Precambrian metamorphic rocks. Figure 5 is a generalized geologic map based on mapping by Hayes and Landis (1964). Table 1 is a generalized geologic column for the vicinity of the CTSA. Figures 6 and 7 are geologic cross sections based on borings in the CTSA. The locations of the cross sections are shown in Figures 3 and 5.

2.3.1 Recent Alluvium

Recent alluvium includes stream channel sediments, pediment and terrace gravel, sheet wash deposits and alluvial fans (Hayes and Landis, 1964). Recent alluvium is not a significant

aquifer because it typically is unsaturated. In the vicinity of the CTSA, Recent alluvium occurs primarily in Greenbush Draw (Figure 5).

2.3.2 Basin Fill Deposits

The Tertiary to Quaternary basin fill deposits are comprised primarily of poorly to moderately lithified sand and gravel lying unconformably on Cretaceous or older sedimentary bedrock. The basin fill consists of interbedded boulder to pebble conglomerate, gravel, sand, silt and clay (Littin, 1987). Based on logging of cuttings from monitor wells, the estimated average silt and clay content of the basin fill is 15 percent, with a range of 5 to 40 percent. Caliche beds are commonly present within the upper 40 to 100 feet of the basin fill penetrated by monitoring wells in the vicinity of the CTSA (Errol L. Montgomery and Associates (ELMA), 1990) (Figures 6 and 7). Clay beds interbedded with sand and gravel have been logged in portions of the basin fill but no laterally extensive clay units have been defined. For example, clay beds up to 20 feet thick were encountered at various depths in the basin fill at GW-47 (Wright, 2001), TM-2A, and TM-29 (ELMA, 1990).

In the vicinity of the sulfate plume, the basin fill ranges in thickness from zero at its contact with surface outcrop of bedrock along the margins of the Bisbee-Naco physiographic basin to 535 feet thick within the plume area at monitor well TM-19A (ELMA, 1990). Basin fill thickness is shown on cross sections A-A' and B-B' (Figures 6 and 7), indicating that the basin fill thickens generally towards the southwest away from the CTSA. In the southern portion of the Bisbee-Naco area in Sonora, Mexico, depth to bedrock data is not currently available. The

basin fill deposits south of the international border appear to form thick alluvial fans which slope north and east toward Greenbush Draw from the base of the Sierra San Jose (Figure 1).

2.3.3 Bedrock Complex

For the purposes of this report, bedrock refers to lithified rock units regardless of whether or not they are water-bearing. Bedrock in the vicinity of CTSA is comprised of the lower Cretaceous Bisbee Group formations. Paleozoic sedimentary rocks have been intercepted beneath basin fill only in monitoring wells located north of the CTSA (ELMA, 1990 and Water Management Consultants (WMC), 2006). One of these northern monitoring wells, TM-18 (Figure 3) also intercepted Precambrian Pinal Schist below the Paleozoic units.

2.3.3.1 Cretaceous Sedimentary Rocks

The Bisbee Group consists of four sedimentary formations, which are, in descending order, the Cintura Formation, the Mural Limestone, the Morita Formation and the Glance Conglomerate. These formations have gradational contacts and are conformable with one another where they are exposed in the Mule Mountains north and east of the CTSA (Hayes, 1970). The Morita Formation and the Glance Conglomerate are the principal bedrock units underlying basin fill in the region around the CTSA (Figures 6 and 7). Mural Limestone was intercepted under basin fill in one well, TM-17, south of Purdy Lane (Figures 3 and 7).

The Cintura Formation is comprised of grayish red siltstone and mudstone, feldspathic sandstone, and minor amounts of green-gray calcareous claystone, with a few thin beds of fossiliferous limestone in its basal 100 feet. Maximum preserved thickness in the Mule Mountains is 1850 feet (Hayes and Landis, 1964).

The Mural Limestone is composed of an upper member of dark gray limestone that is up to 275 feet thick with subordinate sandstone in the upper 50 feet, and a lower member up to 453 feet thick consisting of interbedded calcareous sandstone, siltstone and impure fossiliferous limestone (Hayes and Landis, 1964).

The Morita Formation is generally comprised of grayish red siltstone and mudstone, pale red feldspathic sandstone, minor amounts of greenish gray calcareous claystone, a few thin beds of impure limestone in the upper part of the formation, and a very small amount of pebble conglomerate in the lower part of the formation. The upper 300 feet of the Morita Formation is primarily sandstone. Siltstone and mudstone cyclically interbedded with sandstone constitute the remainder of the formation. The Morita Formation probably represents deposition on a slowly subsiding subaerial deltaic plain. Sandstone beds in cut-and-fill relation on underlying siltstone and mudstone are believed to represent channel deposits of meandering streams and intervening siltstone and mudstone units represent inter-fluvial flood deposits (Hayes, 1970). Where it outcrops in the Mule Mountains north and east of the CTSA, the formation is about 2,605 feet thick (Hayes, 1970).

Morita Formation penetrated by monitor wells in the vicinity of the CTSA is described in well logs as variably colored and variably textured clastics with occasional minor limestone. Examples include sandstones varying in texture from fine- to coarse-grained, in composition from arkosic to quartzitic, and in color from grayish red, reddish brown, brown, buff, gray, green-gray to tan. Siltstones and mudstones vary in color from dark reddish brown, blackish red, purplish brown, olive green to yellow. The maximum thickness of Morita Formation penetrated by monitoring wells is 335 feet in TM-2A (ELMA, 1990), where it is observed to overlie Glance Conglomerate and to underlie basin fill. The maximum thickness of Morita Formation in the vicinity of the CTSA is relatively thin compared to the thicknesses outcropping in the Mule Mountains. Description of Morita Formation in geologic logs of area wells report abundant siltstone and mudstone interbedded with sandstone, consistent with penetration of the middle or lower rather than the upper portions of the formation. These two observations suggest that the Morita Formation in the vicinity of the CTSA has probably been faulted, tilted, and/or eroded prior to deposition of the basin fill.

The Glance Conglomerate lies unconformably on a variety of older lithologic units and is the basal Cretaceous unit of the Bisbee Group. The Glance Conglomerate outcrops north of the CTSA in and around the town of Warren, and over several square miles in the Mule Mountains east of the CTSA. Hayes and Landis (1964) estimated that the Glance Conglomerate ranges from zero to over 600 feet in thickness in the Mule Mountains. Beyond the Mule Mountains much greater thicknesses of Glance Conglomerate are reported; for example, over 3,600 feet of Glance Conglomerate has been described in the Huachuca Mountains approximately 22 miles west of Bisbee (Hayes, 1964; Bilodeau, et al, 1987). The thickest interval of Glance

Conglomerate intercepted in area monitoring wells was 740 feet in TM-8 southeast of the former evaporation pond (ELMA, 1990) (Figures 3 and 6).

The Glance Conglomerate is an alluvial fan deposit made up of locally derived material with variable ratios of schist, limestone, and granitic clasts (Hayes, 1970); and consists of poorly sorted, poorly rounded, cobble to pebble sized clasts in a sandy and silty grayish-red mudstone matrix. Boulder-sized clasts are also locally present. Glance Conglomerate intercepted in monitor wells near the CTSA is composed dominantly of schist clasts, with lesser amounts of limestone, quartz, and occasional chert clasts in a dark reddish brown silty matrix (ELMA, 1990).

2.3.3.2 Paleozoic Rocks

Paleozoic sedimentary bedrock formations in the Mule Mountains are represented by, in descending order, the Naco Group, which includes the lower Permian Colina Limestone, upper Pennsylvanian Earp, and middle to upper Pennsylvanian Horquilla Limestone Formations; followed by the Mississippian Escabrosa Limestone, Devonian Martin Limestone, and the Cambrian-age Abrigo Limestone and Bolsa Quartzite (Hayes and Landis, 1964). Paleozoic sedimentary units, particularly the Abrigo, Martin, and Escabrosa Limestones, are important hosts to metal mineralization in the Warren-Bisbee mining district (Stegan, et al, 2005).

North of the CTSA, where monitoring wells intercepted Paleozoic sedimentary rock, the rocks penetrated are not identified in well logs with respect to any formation, but are described

as micritic to crystalline limestone, calcareous to non-calcareous siltstone, and dolomitic siltstone and mudstone (ELMA, 1990).

2.3.3.3 Igneous and Metamorphic Rocks

Igneous and metamorphic rocks in the Mule Mountains include Tertiary quartz latite, Jurassic Juniper Flat Granite, a tuff of probable Jurassic age, the Jurassic Sacramento intrusive complex associated with copper mineralization, and the Precambrian Pinal Schist. The Pinal Schist is a light colored quartz-sericite phyllite to quartz-muscovite schist (Stegan, et al, 2005). Eroded Pinal Schist is the source of schist clasts in the Glance Conglomerate (Hayes, 1970). Monitoring well TM-18 drilled approximately one mile north of the North Tailing Impoundment, north of the Bisbee West fault (Figure 3), intercepted Pinal Schist underlying Paleozoic sedimentary rock (ELMA, 1990).

2.3.3.4 Structure

Four major faults influence the hydrogeologic setting of the CTSA: the Bisbee West fault and its eastward extension, the Gold Hill fault, the Abrigo fault, the Black Gap fault, and the Ninety-One Hills fault zone (Figures 4 and 5). The south-dipping Bisbee West and Abrigo faults along the southern margin of the Mule Mountains trend west-northwest and are sub-parallel high-angle range front faults with normal offset. The subsurface projection of the Bisbee West fault passes to the north of the former Sac LOGS 1 and 2. The projected trace of the Abrigo fault

as interpreted by SET (1998c) passes under the southwestern corner of the South Tailing Impoundment.

The Black Gap fault trends north-northeast and dips steeply to the west. On the surface it is expressed as a topographic break known as Black Gap, forming a pass between Warren and the CTSA, and vertically offsetting Paleozoic limestone beds (Figure 5). From Black Gap, the fault extends to the north-northeast intersecting the Saginaw fault zone in the subsurface north of Warren (SET, 1998c), and then is exposed again at the surface further north near the Dividend fault in the Mule Mountains (Hays & Landis, 1964) (Figure 5). To the south of Black Gap, the subsurface projection of the Black Gap fault trace passes along the eastern margin of the North Tailing Impoundment and under the South Tailing Impoundment, where it meets the projected subsurface trace of the Abrigo fault (SET, 1998c) (Figure 4).

The Ninety-One Hills fault is a west-northwest and west trending complex of faults paralleling the Abrigo and Bisbee West faults. The fault is located south of the CTSA approximately one mile southeast of Bisbee Junction (Hayes and Landis, 1964) (Figures 4 and 5). The Ninety-one Hills fault has been interpreted to extend under the basin fill towards the west, and offset along it may explain the presence of Mural Limestone underlying basin fill (rather than Morita Formation or Glance Conglomerate) in the vicinity of TM-17 (SET, 1998c) (Figure 3).

2.4 Groundwater Hydrology

The hydrology of the Bisbee-Naco area is discussed by Littin (1987), and the hydrologic conditions in the vicinity of the CTSA and the sulfate plume by Canonie (1990), ELMA (1990), and SET (1998a, 1998b, and 1998c). The Bisbee-Naco area watershed and aquifers are separate from those of the mining area in the Mule Mountains to the north. The hydrology of the mine area is discussed in WMC, 2006.

2.4.1 Hydrostratigraphic Units

Groundwater occurs in two hydrostratigraphic units in the vicinity of the CTSA: the basin fill and the bedrock complex. Recent alluvium is typically unsaturated and not a significant source of water to area wells. Within the bedrock complex, the Cretaceous Morita Formation and Glance Conglomerate are the most important water-bearing units.

2.4.1.1 Basin Fill

Basin fill is the principal aquifer in the Bisbee-Naco area south of the Abrigo fault and west of the Black Gap fault due to its relatively high permeability and large saturated thickness. In this area, the basin fill provided about 95 percent of all water for domestic purposes in the Bisbee area in the 1980s (Littin, 1987). The thickness of the basin fill increases from zero at the margins to at least 535 feet in the central portion of the basin north of Naco, based on the well log of monitor well TM-19A. North of the Abrigo fault and east of the Black Gap fault, the basin fill is unsaturated.

Clay beds are interbedded with sand and gravel within the basin fill (ELMA, 1990; Wright, 2001). Although well logs indicate that there is interbedded clay and silt in the basin fill in some TM wells and GW-47, clay and silt beds within the basin fill cannot be correlated from well to well. The role of these clay and silt beds in controlling groundwater flow, particularly vertical mixing in the aquifer, is uncertain.

2.4.1.2 Bedrock Complex

The bedrock complex generally has low permeability unless the intrinsic permeability is enhanced by secondary structures such as faults, fractures, and/or dissolution in the case of limestone. For this reason, the bedrock units typically do not yield as much water to wells as the basin fill (Litten, 1987), although the Bisbee Group is a source of water in the vicinity of the CTSA. The Cretaceous Morita Formation and Glance Conglomerate are the primary aquifers east of the Black Gap fault where the basin fill is unsaturated and thin.

Paleozoic sedimentary, igneous, and metamorphic rock units have not been intercepted in wells in the vicinity of the CTSA south of the Bisbee West-Gold Hill fault except at Arizona Water Company (AWC) well 5, which reportedly intercepted volcanic rock at a depth of 1,140 feet (Arizona Department of Water Resources (ADWR), 2006). Paleozoic and igneous rocks are not a source of water to CTSA wells. However, outside the CTSA in the Bisbee-Warren Mining District, highly fractured zones associated with faults in the Paleozoic units are capable of producing large volumes of water in localized areas (Littin, 1987; WMC, 2006).

2.4.1.3 Influence of Structure on Groundwater Flow

Faults play a significant role in controlling groundwater flow in the vicinity of the CTSA. The Abrigo and Black Gap faults have been regarded as hydraulic barriers or aquitards in previous hydrologic modeling of the Bisbee-Naco area (SET, 1998b and 1998c).

Although the fault zones themselves may have low permeability and restrict groundwater flow across them, adjacent fracturing in the wall rocks may increase permeability and water yield substantially in zones along or parallel to the faults. For example, the Black Gap fault forms the eastern boundary of the underground mine workings in the Warren Mining district because mine dewatering became difficult once this fault zone was crossed (Litten, 1987; WMC, 2006). North of the CTSA area, the highest flows encountered during underground mining in the district are reportedly from the fracture system developed at the intersection of the Black Gap and Saginaw faults (WMC, 2006). Enhanced permeability along the Black Gap fault may be due to subsidiary fracturing parallel to the Black Gap fault enlarging over time through dissolution (WMC, 2006). The influence of structure on groundwater elevation and flow in the vicinity of the CTSA is discussed further in Section 2.4.3.

2.4.2 Hydraulic Properties

Hydraulic conductivity data are available from pumping tests conducted at monitoring wells in the basin fill and bedrock aquifers (Steffen, Robertson, and Kirsten (SRK), 1997). Hydraulic conductivity data summarized in Table 2 include estimates for basin fill, basin fill plus Morita Formation, and Morita Formation. Table 2 contains three sets of data. The two data sets

reported by SRK (1997) consist of previously unpublished data for the original aquifer tests conducted by ELMA in 1990 and SRK's reinterpretation of the results. The third data set contains hydraulic conductivity estimates from the calibrated groundwater flow model of the Bisbee-Naco area by SET (1998c). Although not the result of field tests, the model-derived estimates are included for comparison because they represent volume-averaged hydraulic properties for the area.

Based on the original pumping test interpretations by ELMA (SRK, 1997), estimates of the hydraulic conductivity in basin fill wells TM-11 and TM-13 range from 39.0 to 59.0 feet per day (ft/day) and average 49.0 ft/day. Average hydraulic conductivities in co-located wells open to both basin fill and Morita Formation were estimated at 24.1 ft/day at TM-1and TM-1A, and 4.9 ft/day at TM-29, TM-29A, and TM-29B. Estimates of hydraulic conductivities for the Morita Formation west of the Black Gap fault average 9.3 ft/day based on pumping tests at TM-30, TM-30A, TM-19A and TM-38. East of the Black Gap fault, the hydraulic conductivity of the Morita Formation was estimated to be 1.3 ft/day at TM-16. Hydraulic conductivities reported by WMC (2006) for the Morita Formation in the mining area range from 5.8×10^{-4} to 14.4 ft/day and generally appear to be lower than Morita Formation hydraulic conductivities in the vicinity of the CTSA.

Other hydraulic data reported for the basin fill include an average porosity of 0.35, average effective porosity of 0.25, and for the Morita Formation, an average porosity of 0.25 and an average effective porosity of 0.15 (ELMA, 1990).

2.4.3 Potentiometric Relationships

Figures 8, 9, 10, and 11 illustrate water level data compiled from CQB files, ADWR (2005), and previous hydrological investigations of the area for the years 1989, 1996, 1999, and 2005, respectively. Fewer water level data are available for 1996, 1999, and 2005 than for 1989 because some of the monitoring points available in 1989 were not completed as wells and also because some of the wells were abandoned by 1990. Figures 8, 9, 10, and 11 only show wells with water level data for that period. The water level data shown on these figures is reported in Appendix B.

The potentiometric contour lines in Figures 8 through 11 are interpretive based on the conceptual model discussed in Section 2.6. Water level contours are not shown crossing the Abrigo and Black Gap faults in the vicinity of the tailing impoundments since differing water levels on either side of the faults indicate poor hydraulic communication across the faults in this area. Possible refraction of water level contours across fault zone heterogeneities is not depicted.

In general, the depth to water varies from approximately 60 feet east of the Black Gap fault to greater than 800 feet north of the Abrigo fault under the South Tailings Impoundment. The water level data indicate that in the vicinity of the CTSA, the groundwater flows southwest and west on the west side of the Black Gap fault and south and southwest on the east side of the fault. South of the CTSA, the groundwater flow direction shifts to westerly in the vicinity of Naco and Greenbush Draw.

Figure 8 illustrates water levels in the CTSA for the year 1989. To provide sufficient coverage, 1988 and 1990 water levels are included for NWC and AWC wells, respectively, because 1989 data were not available for these wells. The water level at TM-35 was not used in contouring the 1989 data due to its anomalously low water level relative to neighboring wells to the west. The 1989 water elevations east of the Black Gap fault are interpreted to reflect mounding in the vicinity of the CTSA. Figures 9, 10, and 11 illustrate water levels for the years 1996, 1999, and 2005, respectively. Water level data for these years are sparser than 1989 due to the abandonment of many temporary monitoring wells by 1990.

Since 1988, when systematic water level measurements began, water levels in monitoring wells have generally declined. Wells in the vicinity of the former evaporation pond show the greatest decline. Hydrographs of wells BF-2, TM-2, TM-2A, TM-7, TM-19, and TM-19A, located near and downgradient of the former evaporation pond (Figure 3), are shown in Figure 12. These wells show a steady decline in water levels from 1988 through 1997, probably reflecting the dissipation of a ground water mound formed in response to water discharged between 1908 and 1987 to the former evaporation pond. The rate of dissipation of the mound appears to have slowed after 1997.

In contrast to the drop in water levels over time at the former evaporation pond area wells (Figure 12), the hydrograph of well GL-3, located north of the Abrigo fault and west of the Black Gap fault, shows a nearly constant rise in water levels from the time the well was installed in 1993 through 2006 (Figure 13). The hydrograph of GL-3, compared to those of wells lying on opposite sides of the Black Gap and Abrigo faults, indicate that there is poor hydraulic

communication across the faults. As discussed by SET (1998b) and WMC (2006), the water level recovery at GL-3 matches that observed in the mining area to the north. On this basis, WMC (2006) concluded that the portion of the CTSA north of the Abrigo fault and west of the Black Gap fault lies in a structural block within the cone of depression resulting from mine dewatering. In this interpretation, the area north of the Abrigo fault is separated from the area south of the Abrigo fault by a groundwater divide, with groundwater flowing to the north in bedrock north of the Abrigo fault and to the south and west in basin fill and bedrock south of the Abrigo fault. The water level data shown on Figure 7 further illustrate potentiometric relationships in the vicinity of the Abrigo and Black Gap faults.

The influence of faults on permeability and groundwater flow in the area is largely inferred from potentiometric data. A combination of the Black Gap fault plane acting as a barrier to groundwater flow across the fault and a sub-parallel zone of fracture-enhanced permeability allowing flow along the fault plane may in part explain the unusual water level patterns north and west (GL-3) of the CTSA (Figures 7, 8, 9, 10, and 11). The exact nature of potentiometric relations across the projection of the Black Gap fault south of the tailing impoundment is uncertain and can only be inferred. South of the tailing impoundments water level elevations on either side of the Black Gap fault do not differ as dramatically as in the vicinity of the tailing impoundments, although monitoring data are sparse. It is possible that whatever process causes the discontinuity in water levels in the vicinity of the impoundments did not occur to the same degree south of the impoundments and so the fault may not represent as significant a heterogeneity south of the impoundment. Possible scenarios include that the fault

feathers out south of the impoundments or that the degree of fractures, offset, or mineralization along the fault is less.

The degree of hydraulic connection between the Glance Conglomerate and the overlying Morita Formation and basin fill is uncertain due to the lack of co-located wells in each hydrostratigraphic unit and limited time series water level data. This is true east of the Black Gap fault (Figures 8, 9, 10, and 11) and south of the Abrigo fault in the vicinity of TM-19 and TM-19A (Figure 12). At issue is whether potentiometric conditions in the Glance Conglomerate differ significantly from those in the Morita Formation and basin fill such that the Glance Conglomerate should be treated as a separate potentiometric system. Despite this complication, potentiometric conditions south of the Abrigo fault and east of the Black Gap fault were assumed to be continuous between basin fill, Morita Formation, and Glance Conglomerate for the purpose of contouring water elevation maps.

2.4.4 Groundwater Flow

Apparent groundwater flow velocities for the years 1989 and 2005 were estimated for the basin fill and Morita aquifers using available hydraulic property estimates (Table 2), water level data for 1989 and 2005 (Figures 8 and 11), and effective porosities of 0.25 and 0.15 for the basin fill and Morita formations, respectively. Table 3 summarizes the calculation of groundwater flow velocities. To evaluate a potential range for groundwater flow velocities, the average hydraulic conductivities from field tests (ELMA results in SRK, 1997) and the estimated hydraulic conductivities from numerical modeling by SET (1998c) were used.

The groundwater pore velocity in basin fill between TM-2 and TM-11 in 1989 was estimated to range between 0.23 and 0.48 ft/day in the southwest direction using the model-derived and field test hydraulic conductivities respectively. The groundwater pore velocity in the basin fill between TM-2 and well 641802 in 2005 was estimated likewise to be between 0.09 and 0.19 ft/day in the southwest direction. Well 641802 was used for the 2005 calculation rather than TM-11 because no 2005 water level data are available for TM-11, and 641802 is the well closest to TM-11 with a 2005 water level measurement (Figure 11). The hydraulic conductivity from the calibrated model of 23 ft/day for silty sand was used to estimate flow velocity because it is the material type used in modeling flow between these wells.

The groundwater pore velocity in the north-south direction on the east side of the Black Gap fault between Glance Conglomerate well TM-28 and Morita Formation well TM-16 was estimated to be between 0.29 and 0.9 ft/day in 1989 using the model-derived and field test hydraulic conductivities, respectively. The pore velocity in the Morita Formation in the

east-west direction between TM-16 and TM-19A was estimated likewise to be between 0.29 and 0.91 ft/day in 1989 and between 0.36 and 1.12 ft/day in 2005. Pore velocity in the Morita Formation in the north-south direction east of the Black Gap fault in 2005 was not calculated due to insufficient water level data.

In summary, pore velocities based on the ELMA (SRK, 1997) hydraulic conductivity estimates are greater than those based on the SET (1998c) model estimates by a factor of approximately three in the Morita Formation and a factor of two in the basin fill. Groundwater west of the Black Gap fault and south of the Abrigo fault is flowing to the southwest and west towards Naco. Groundwater flow east of the Black Gap fault is southerly, towards Bisbee Junction. Rates of groundwater movement in the basin fill west of the Black Gap fault have diminished since 1989 due to a reduction in hydraulic gradients. Rates of groundwater movement in the Morita Formation and the Glance Conglomerate east of the Black Gap fault have changed little between 1989 and 2005 because little change in hydraulic gradient had occurred. Calculated rates of movement are currently higher for the Morita Formation and Glance Conglomerate aquifers compared to basin fill because of higher hydraulic gradients and lower effective porosities in the former.

2.4.5 Recharge Sources

Range front recharge to the Bisbee-Naco area comes from the Sierra San Jose and the Mule Mountains. Littin (1987) suggested that a significant amount of recharge north of the Greenbush Draw may occur away from the Mule Mountain range front through fractured and

faulted rocks in the subsurface. Surface water runoff and recharge from mountain areas is from the Mule Mountains to the north and east and from the Sierra San Jose in Mexico to the south into the center of the physiographic basin.

Historically, mine water discharged to the former evaporation pond and the former irrigation area were a source of recharge. Other recharge sources in the Naco-Bisbee area include urban runoff, municipal wastewater treatment plant (WWTP) discharge, and irrigation water. In 2006, an expanded San Jose Wastewater Treatment Facility (WWTF) began operation, replacing three smaller WWTPs: the Warren WWTP and the San Jose WWTP located within the vicinity of the CTSA (Figure 3), and the Mule Gulch WWTP outside the vicinity of the CTSA. Each treatment plant had its own on-site discharge ponds. The Warren WWTP provided recharge east of the South Tailing Impoundment in Section 35, Range 24 East, Township 23 South. SET (1998c) estimated the maximum recharge rates at the Warren WWTP as 100 gpm. The San Jose WWTP provided recharge to the former irrigation area in Section 9, Range 24 East, Township 24 South (Figure 2).

As of 2006, effluent from the new San Jose WWTF is conveyed approximately 1.5 miles southwest and either discharged into Greenbush Draw at its intersection with the Bisbee-Naco Highway approximately one half mile northeast of Naco (Figure 3) or used for golf course irrigation. Effluent-dependent surface flow in Greenbrush Draw occurs for at least one mile downstream from the discharge point. The San Jose WWTF is permitted to collect a maximum average monthly flow of approximately 850 gpm (ADEQ, 2006). The Naco Sanitary District WWTF is located in the northwest portion of Section 13, Range 23 East, Township 24 South.

Additional recharge sources in the area are the Naco Sonora Sewage pond and El Oasis Irrigation area in Sonora, Mexico. SET (1998c) estimated maximum recharge from the Naco Sonora Sewage pond and El Oasis Irrigation area as approximately 100 gpm and 500 gpm, respectively.

2.5 Water Quality

CQB has monitored groundwater quality in the vicinity of the CTSA since the late 1980s. Water quality data has been generated primarily for groundwater monitoring wells installed in the area, but has also been generated for some municipal and private water supply wells. Appendix C contains sulfate concentration data for groundwater samples for 1987 through 2005 compiled from Canonie Environmental, 1990; SGC, 1994; SET, 1998b, 1998c, 1999; ADEQ, 2006; Weiskopf, 2006; the Arizona Water Company; and the Naco Water Company. Additional groundwater quality data for 1987 through 1997 were compiled from SET (1999) and are provided in Appendix D.

Most groundwater monitoring wells in the vicinity of the CTSA were installed between October 1988 and November 1989 for the Aquifer Protection Permit investigation (ELMA, 1990), although several additional wells were installed in 1993 (SGC, 1994) and 1997 (SRK, 1997) to further characterize the site. Water quality samples have been collected from wells completed in the three principal water-bearing units in the area; the basin fill, the Morita Formation, and the Glance Conglomerate. Many of the groundwater monitoring wells sampled in 1989 are no longer available for sampling because they were abandoned by 1990.

Water samples collected from monitoring wells in the vicinity of the CTSA have been analyzed for metals, organic compounds, and inorganic parameters such as sulfate. Based on the historical sampling, metals and organic compounds are not of concern because detections have been infrequent and at low concentrations (Appendix D). Major element chemistry and metal concentrations in groundwater are discussed in more detail in Sections 2.5.2 and 2.5.3, respectively.

Canonie Environmental (1990) evaluated groundwater for organic compounds. Out of a total of 59 organic compounds analyzed, only 5 were detected, and detected concentrations were below Arizona Aquifer Water Quality Standards (AWQS). Samples collected by Canonie were analyzed for 59 organic compounds using EPA Method 601/602 (phenol analyzed using EPA 420.2). The organic compounds detected in the 1989 sampling event conducted by Canonie were the following:

- Benzene (1 detection in 39 samples at a concentration of 1.7 µg/L)
- Chloroform (3 detections in 40 samples at concentrations from 2.9 to 10.6 µg/L)
- Toluene (4 detections in 39 samples at concentrations from 14.3 to 69.5 µg/L)
- Dithiocarbmates as Ziram (2 detections in 40 samples at concentrations of 0.020 and 0.039 µg/L)
- Phenols (22 detections in 62 samples at concentrations of 0.003 to 0.124 mg/L)

Because AWQS were not exceeded, and because detections were limited to one or two sampling events out of multiple sampling events at each well, the detections are believed to be the result of analytical error.

2.5.1 Sulfate Distribution

The sulfate plume (as defined by sulfate levels greater than 250 mg/L) extends over an area of approximately 2.5 miles by 3.5 miles and is confined primarily to the basin fill and Morita Formation aquifers. Within areas where the basin fill aquifer is the principal aquifer and is impacted by the sulfate plume, the underlying Morita Formation is typically unimpacted. Vertical stratification of sulfate within the basin fill aquifer is known to occur in at least one downgradient location based on depth-specific sampling during drilling of GW-47 (Section 2.5.1.2). Here, only the upper portion of the basin fill aquifer is impacted by sulfate.

2.5.1.1 Areal Distribution

Figures 14, 15, and 16 are contour maps showing the areal distribution of sulfate in August 1989, summer 1996, and August through November 2005, respectively. Figures 14 through 16 only show wells that have sulfate measurements for the period. The 1996 map shows 1997 data from wells for which 1996 data were unavailable. The map for August through November 2005 plots the most recent data available for the period and includes one data point from 2006. As indicated, sulfate extends downgradient of the area of the former evaporation pond and former irrigation area. West of the Black Gap Fault, the sulfate plume is contained primarily within the basin fill. East of the fault, where the basin fill is largely unsaturated, the sulfate plume has been identified in the underlying Morita Formation.

Contour lines are uncertain (and therefore dashed) over the plume area due to sparse data. The sparse data and, in many cases, the lack of measurements from the same wells over time

prevent precise positioning of contours and accurate determination of changes in contour positions over time. This is particularly true of the 250 mg/L contours, which are inferred over most of their extent. The rate of plume migration, based on the movement of the 250 mg/L contour over time, was likely higher between 1989 and 1996 than between 1996 and 2005 due to reduced hydraulic gradients in the latter period (Section 2.4.4). Because of dispersion and the reduction in hydraulic gradients over time, the plume may be relatively stagnant in some areas, but migrating in others, especially in marginal areas near production wells where groundwater gradients can be locally higher due to pumping. Additionally, the data are insufficient to contour sulfate concentrations in each individual hydrostratigraphic unit.

Figure 17 compares the extent of the sulfate plumes (defined by the 250 mg/L contour) in 1996 and 2005. As indicated, there are no significant differences in the apparent shape of the plume, although the southwestern margin of the plume migrated to the southwest between 1996 and 2005 and impacted well NWC-3. This well was predicted to remain outside the sulfate plume by previous numerical modeling (SET, 1998c). Concentrations at NWC-3 were 119 mg/L in August 1996 and 460 and 390 mg/L in October and November 2005, respectively. Figure 18 shows sulfate concentrations over time at NWC-3 and other wells in the vicinity of the plume.

Elsewhere, changes in sulfate concentrations within downgradient portions and at the margins of the plume indicate that the plume has expanded slightly, or, in places, has contracted slightly since 1996. Concentrations at downgradient well TM-16 (in the southeastern portion of the plume near Bisbee Junction) increased from 500 mg/L in June 1996, to 528 and 619 mg/L in August and October 2005, respectively, indicating possible expansion of the plume. However,

decreasing concentrations at NWC-4, located approximately 2500 feet south (and downgradient) of TM-16, indicate that the sulfate plume has contracted slightly. NWC-4 was within the plume with a concentration of 255 mg/L in August 1996, and is now outside the plume with October and November 2005 concentrations of 220 mg/L and 200 mg/L, respectively. Changes in sulfate concentrations over time at TM-16 and at NWC-4 are shown in Figure 18. A reduction in concentrations within the plume and possible contraction are also indicated by data from downgradient well TM-42 (in the southern portion of the sulfate plume near Purdy Lane) (Figure 18). Sulfate concentrations at TM-42 decreased from 985 mg/L in July 1997 to 656 mg/L in October 2005.

Sulfate concentrations in the upgradient portion of the plume (wells TM-2 and BF-1) have not changed significantly between 1996 and 2005 (Figure 18), although concentrations at TM-2 decreased substantially between 1989 and 1996 (from greater than 2,500 mg/L to less than 1,300 mg/L). Specifically, concentrations at well TM-2 were 1,200 mg/L in June 1996 and 1,280 mg/L in October 2005. Sulfate concentrations in BF-1 were 1,400 mg/L in June 1996 and 1410 mg/L in October 2005. The post-1989 drop in sulfate concentrations in TM-2 probably reflects a lack of further sulfate source loading when mine water discharge to the former evaporation pond stopped in 1987.

2.5.1.2 Vertical Distribution

Historical sampling indicates that west of the Black Gap fault, where the basin fill is the principal aquifer, the sulfate plume is confined primarily to the basin fill. Wells completed only

in the underlying Morita Formation or Glance Conglomerate west of the Black Gap fault are not impacted. For example, at paired wells TM-2/2A and TM 19/19A, in which one of the pair is screened in basin fill and the other in bedrock, the bedrock aquifer is unimpacted. East of the Black Gap fault, where the basin fill is unsaturated, the sulfate plume has been detected within the Morita Formation, and the extent of sulfate in Glance Conglomerate is undetermined.

Sulfate is vertically stratified within the basin fill at the location of GW-47. Depth-specific sampling during drilling indicated that sulfate concentrations in the basin fill decreased from 632 mg/L to 25.8 mg/L between the depths of 280 feet and 345 feet below land surface (Wright, 2001). The total depth of basin fill at GW-47 is 540 feet and the static water level was measured at a depth of 184 feet in October 2001. Water quality samples collected at depths of 250 to 280, 345 to 375, 455 to 485, 545 to 575, and 630 to 670 feet below ground surface had sulfate concentrations of 632, 25.8, 16.7, 39.8, and 54.2 mg/L, respectively. These data indicate that the sulfate plume is localized in the upper portion of the total 360-foot thickness of saturated basin fill. The underlying Morita Formation in which the well was completed had sulfate concentrations less than 55 mg/L, indicating the Morita Formation is unimpacted by the sulfate plume.

2.5.1.3 Comparison of Current Sulfate Distribution to Model Predictions

SET (1998c) developed a groundwater flow and sulfate transport model as a tool to predict the future movement of the sulfate plume. The model was calibrated to historical water levels in the basin fill, Morita Formation, and Glance Conglomerate, and to sulfate

concentrations measured up to year 1997. The model was then run forward in time to predict post-1997 sulfate concentrations based on assumed future pumping and recharge conditions. Predicted year 2005 sulfate concentrations at many of the wells, such as TM-2 and TM-16 (approximately 1,250 mg/L and 700 mg/L, respectively) are similar to measured values (1,280 mg/L and 610 mg/L, respectively). Measured sulfate concentrations at other locations, however, such as TM-42, are lower than predicted in 2005 (approximately 656 mg/L measured and 1,125 mg/L predicted). Figure 19 shows measured and predicted concentrations for the above wells.

As noted in Section 2.5.1.1, the SET model under predicted sulfate concentrations measured at NWC-3 in year 2005. Model predicted concentrations of approximately 100 mg/L for year 2005 are about one quarter the concentrations of 390 mg/L and 460 mg/L measured in October and November 2005, respectively (Figure 18). NWC-3 is of concern because it is a water supply well located at the downgradient edge of the sulfate plume. Differences between simulated and measured concentrations are likely due, in part, to unforeseen changes in groundwater flow resulting from changes in pumping rates and other factors that must be projected into the future at the time the predictive simulations are made. However, the model was under predicting sulfate concentrations at NWC-3 as early as 1997 (Figure 5-6B in SET, 1998c), suggesting that the model calibration needs improvement in this area.

2.5.2 Major Element Chemistry

The composition of groundwater within and outside the sulfate plume was examined with regard to major ions, TDS, and pH. Data collected as close to June 1996 as possible from selected wells completed within both the basin fill and Morita Formation aquifers were considered. Table 4 summarizes the data and Figure 20 displays the data in a trilinear plot after converting the concentrations to "milliequivalents per liter".

There are two generally well-defined populations evident in Figure 20 that distinguish groundwater collected from inside the sulfate plume from groundwater collected from outside the plume. This distribution indicates that the chemistry of groundwater outside the plume is generally similar in both the Morita Formation and basin fill aquifers, and that the chemistry of groundwater inside the plume is generally similar in both the Morita Formation and basin fill. Otherwise, four distinct populations would be evident. An obvious outlier is the sample from NWC-5, which has a relatively high chloride concentration and has been impacted by nitrate. This is likely the result of local infiltration of septage.

Groundwater inside the plume is a calcium sulfate type whereas groundwater outside the plume is bicarbonate type with either calcium or potassium. The groundwater chemistries of the basin fill and Morita Formation aquifers do have slight differences. Outside the sulfate plume, groundwater in the Morita Formation tends to have sodium concentrations that are higher than their respective concentrations in the basin fill. Inside the plume, potassium concentrations within the Morita Formation are generally higher than in the basin fill.

Concentrations of calcium, magnesium, carbonate, and TDS strongly correlate with sulfate concentrations. In general, this correlation is similar for groundwater samples collected from both the basin fill and Morita Formation aquifers. The concentration of TDS in a groundwater sample is a measure of the material dissolved in solution, whether it is ionized or not. Typically, the most abundant dissolved solids in groundwater are the major element cations of calcium, magnesium, sodium, and potassium, and the major anions of chloride, sulfate, and bicarbonate. Groundwater samples from the plume are a calcium sulfate type water, indicating the predominance of calcium and sulfate in solution. Table D.1 in Appendix D provides TDS, calcium, sulfate, and bicarbonate concentrations for groundwater samples. Inspection of Table D.1 indicates that the TDS concentration at TM-2 in the source area near the former evaporation pond ranged from a high of 5,520 mg/L to a low of 2,500 mg/L between January 1989 and November 1997. Sulfate, calcium, and bicarbonate can be seen to vary in rough proportion to TDS and each other. Because there are elevated concentrations of calcium, sulfate, and bicarbonate associated with the sulfate plume, the TDS within the plume is elevated. Mitigation actions that address sulfate would also address TDS because sulfate is a major component of the TDS.

Strongly acidic conditions (pH<5) have not been detected in groundwater near the former evaporation pond or tailing impoundments. The pH of groundwater in both the basin fill and Morita is neutral to slightly alkaline (generally between 7 and 8) outside the sulfate plume and neutral to slightly acidic (generally between 6 and 7) inside the plume. Thus, on average, groundwater impacted by the sulfate plume has a slightly lower pH than groundwater unimpacted by the plume.

2.5.3 Metals

Appendix D (Table D.1) contains the results of analysis of metals in groundwater samples from the CTSA and vicinity. Based on historical groundwater sampling, detections of metals have been infrequent enough and at low enough concentrations when detected that they are not of concern in the vicinity of the CTSA south of the Abrigo Fault. Furthermore, when detected, metals do not generally correlate well with the presence of elevated sulfate in the groundwater.

Metals for which AWQS have been established have been detected sporadically at low concentrations, including antimony, arsenic, barium, cadmium, chromium, lead, mercury, nickel, selenium, and thallium (Table D.1). The highest detected metals concentrations compared with their respective AWQS are as follows:

Metal	**Location**	**Highest Detected Concentration (mg/L)**	**AWQS (mg/L)**
Antimony	BF-2 (within plume)	0.06	0.006
Arsenic	TM-7 (within plume)	0.006	0.01
	TM-15 (outside plume)	0.006	0.01
	NWC-5 (outside plume)	0.006	0.01
Barium	AWC-3 (outside plume)	0.39	2.0
Cadmium	TM-2A (within plume)	0.0013	0.005
Chromium	GL-3 (outside plume)	0.045	0.1
Lead	GL 3 (outside plume)	0.034	0.05
Mercury	TM-2 (within plume)	0.00245	0.002
Nickel	GL-3 (outside plume)	0.036	0.1
Selenium	TM-2 (within plume)	0.011	0.05
Thallium	TM-16 (within plume)	0.002	0.002

GL-3 is located north of the Abrigo Fault and outside the sulfate plume. Disregarding GL-3, nickel was not detected, and the highest detected chromium and lead concentrations within the plume were as follows:

Metal	Location	Highest Detected Concentration (mg/L)	AWQS (mg/L)
Chromium	ELKS well (within plume)	0.036	0.1
	BF 01 (within plume)	0.036	0.1
Lead	TM-2A (within plume)	0.022	0.05

Table D.2 (Appendix D) summarizes the analytical results for metals for the wells listed in Table D.1. The summary in Table D.2 provides several insights regarding metals in groundwater:

- Most metals with AWQS were infrequently detected (a detection frequency of less than 15 percent), if detected at all. Arsenic, cadmium, chromium, mercury, nickel, lead, and selenium all had detection frequencies less than 15 percent.

- Antimony, mercury, and thallium were the only metals with one or more detections at or in excess of their respective AWQS.

- The constituent most frequently detected at concentrations above AWQS, antimony, was detected above AWQS in 9 of the 25 samples with MDLs less than the AWQS (detection frequency of 36 percent). The majority of antimony exceedances (8 of the 9 exceedances) were in samples collected and analyzed by ADEQ in 1996; including exceedances at two wells outside of the sulfate plume (AWC-2 and AWC-3). Samples from wells TM-2 and TM-16 which had exceedances in 1996 were collected again in two separate sampling events in 1997 and found to have no detectable antimony at an MDL of 5 ug/L.

- Mercury was detected in 1 of 97 samples (detection frequency of 1 percent). The lone detection was in a sample from TM-2 collected in 1989. The MDLs for all 97 analyses of mercury were less than the MDL.

- Thallium was detected in 1 of 18 samples with MDLs at or below the AWQS (detection frequency of 6 percent). The detection was at the MDL and the AWQS.

The above observations illustrate that (1) elevated concentrations of metals are not characteristic of the sulfate plume, (2) metal occurrences in excess of AWQS are neither widespread in space, nor persistent over time, and (3) the antimony exceedances are anomalous in that they were associated with a single sampling event and were not duplicated in subsequent sample events. Furthermore, the elevated concentrations of antimony cannot be associated with the sulfate plume because the antimony concentrations in excess of AWQS occurred both inside and outside of the plume extents. Given the infrequent detection of metals and the lack of association of elevated metal concentrations with the sulfate plume, metals are not constituents of concern with respect to sulfate mitigation.

2.6 Preliminary Conceptual Model for the Groundwater Sulfate Plume

The groundwater sulfate plume resulted from seepage of sulfate bearing waters from the tailing impoundment, the former evaporation pond, and the former irrigation area. All three of these areas received water containing elevated sulfate concentrations. The primary source of seepage was likely the former evaporation pond because of the relatively high hydraulic conductivity of the basin fill on which the water was applied (Section 2.4.2), and due to the maintenance of ponded conditions. Seepage from the tailing was relatively low due to the relatively low hydraulic conductivity of the tailing material, and is likely negligible at the present time based on the results of investigations by SET, 1998a. Also, the North Tailing Impoundment and most of the South Tailing Impoundment are north of the Abrigo fault and east of the Black Gap fault in the hydraulic domain isolated from the plume. Relative to the evaporation pond,

seepage from the former irrigation area was presumably low because of lower water application rates, less ponding, and higher evapotranspiration rates due to the crops grown.

Sulfate-bearing seepage mixed with groundwater in the basin fill to the west of the Black Gap fault, and with groundwater in the Morita Formation to the east of the fault. West of the fault, the basin fill is the principal aquifer, and east of the fault, the Morita Formation is the principal aquifer. The sulfate then moved downgradient with the direction of groundwater movement in each aquifer, to the west, southwest, and south in basin fill on the west side of the fault, and to the south and southwest in the Morita Formation on the east side of the fault. The rate of movement of sulfate is expected to be about the same as the rate of groundwater movement in each aquifer because sulfate behaves conservatively and does not significantly sorb onto, or react chemically with the aquifer materials.

The majority of the sulfate that entered groundwater was dissolved in seepage from the former evaporation pond. Seepage rates were high enough to create a groundwater mound in both the basin fill and Morita Formation aquifers. This mound has dissipated since the cessation of water delivery to the former evaporation pond in 1987 (Figure 12). This dissipation has occurred more quickly in the basin fill than the Morita Formation due to the lower average hydraulic conductivity of the Morita Formation (SET, 1998c). Although the primary source of the plume (the former evaporation pond) has been inactive since 1987, and sulfate concentrations in the upgradient portion of the plume have diminished since that time, residual sulfate concentrations in the upgradient portion of the plume were in excess of 1,400 mg/L as of year

2005. The CTSA facilities are inactive and do not receive discharges except for stormwater and rainfall (Section 2.1.1).

Movement of the sulfate plume has been primarily laterally within the basin fill, Morita Formation, and Glance Conglomerate. West of the Black Gap fault, where the basin fill is impacted, sulfate does not appear to have migrated vertically into the underlying Morita or Glance Formations. An exception may be monitoring well BF-1 near the former evaporation pond. BF-1, completed in basin fill, Morita Formation, and Glance Conglomerate, had a 2005 sulfate concentration of 1,410 mg/L. Although the source of sulfate in this well is likely the basin fill aquifer, it is unknown how much, if any, of the sulfate may be contributed by bedrock. East of the Black Gap fault, where the Morita Formation aquifer is impacted, it is unclear whether sulfate has migrated vertically into the underlying Glance Conglomerate aquifer. Flow from the Glance Conglomerate to the Morita Formation and from the Morita Formation to the basin fill across the dipping contacts, possibly in conjunction with higher horizontal hydraulic conductivity compared to vertical hydraulic conductivity, would act to maintain the sulfate plume at shallow depths, and may also partly explain the confinement of the sulfate plume to the upper portion of the basin fill at the location of GW-47 (Wright, 2001). Upward hydraulic gradients would enhance this behavior. Slight upward hydraulic gradients over much of the area of the plume were present in the site numerical model prepared by SET, (1998c). However, sustained upward hydraulic gradients have not been detected based on water level measurements in paired monitoring wells (Figure 12) and the vertical distribution of the plume is yet to be characterized.

With respect to lateral movement, the sulfate plume changes from a more southerly to a more westerly direction as it moves south towards Greenbush Draw, where the direction of groundwater flow changes from more southerly to westerly. Ultimately, the groundwater exits the basin flowing westerly, approximately parallel to the direction of surface water flow in Greenbush Draw.

The direction and rate of movement of the sulfate plume are locally influenced by areally non-uniform recharge rates, and groundwater pumping. As sulfate continues to move downgradient, hydrodynamic mixing and dilution by low-sulfate recharge act to reduce the average sulfate concentrations within the plume. These processes, and the absence of a continuing source, are important in reducing concentrations within both upgradient and downgradient portions of the plume. Furthermore, the reduction in hydraulic gradients between the upgradient and downgradient portions of the plume, that has resulted from dissipation of the groundwater mound associated with the former evaporation pond, will act to reduce the rate of downgradient migration of the sulfate plume.

In summary, the source of the sulfate plume was the seepage of sulfate–bearing water released to the former evaporation pond. The sulfate-bearing seepage migrated vertically to the groundwater table, likely forming a recharge mound in the subsurface beneath the former evaporation pond. Sulfate-bearing seepage mixed with groundwater in the basin fill and Morita Formation, and flowed primarily to the south and west under the prevailing hydraulic gradients. The sulfate plume formed because the discharge of sulfate-bearing water to the former evaporation pond persisted for decades. The source of sulfate-bearing seepage was eliminated

when discharges to the former evaporation pond were eliminated in 1987. Although the source is eliminated, the previously impacted groundwater composing the plume is still migrating under the current hydraulic gradients in the basin fill and Morita Formation aquifers. The migration pathway for sulfate-bearing water is as groundwater flow which is southerly and westerly from the area of the former evaporation pond. Potential receptors of sulfate-impacted groundwater are municipal or private drinking water supply wells in the downgradient reaches of the plume near Bisbee Junction and Naco. Potential exposure to sulfate-bearing groundwater would be through the ingestion of water from a well with a well screen in the plume. Figure 21 is a schematic diagram illustrating the hydrogeology, the source of sulfate, the migration pathway, and potential receptors.

3. AQUIFER CHARACTERIZATION PLAN

3.1 Aquifer Characterization Plan (ACP) Objectives and Data Needs

3.1.1 ACP Objectives

The objectives of the ACP are to address the MO requirements to characterize the sulfate plume and to collect data sufficient to complete the FS. Based on Sections III.A and III.C of the MO, the ACP will:

- Complete a well inventory to identify drinking water wells within one mile downgradient and cross gradient of the outer edge of the sulfate plume within the state of Arizona.
- Determine the vertical and horizontal extent of the sulfate plume.
- Evaluate the fate and transport of the sulfate plume.

3.1.2 Data Needs

Addressing the ACP requires collection of the following data:

- Locations of drinking water wells within one mile downgradient and crossgradient of the plume.
- Sulfate concentration data collected at different locations and depths.
- Water level measurements to document potentiometric conditions.
- Information on the structure and hydraulic properties of the aquifer.
- Water level and water quality conditions in the potential source area.

A numerical model for groundwater flow and solute transport will be developed to evaluate the fate and transport of sulfate. In addition to the data identified above, information quantifying existing and future sources and sinks of groundwater will be needed to construct the model.

Data needs for the FS include: water quality data pertinent to assess potential treatment technologies, the current and future pumping rates for existing wells, expected future pumping rates for planned wells, and design specifications for existing and future water distribution and storage systems. Water quality data for assessing treatability will be developed under the ACP; whereas the FS (Section 5) will develop information on water treatment, current and future water supply needs and storage infrastructure, and the costs and benefits of mitigation alternatives.

The ACP consists of the following four tasks that will collect the data needed to address the MO requirements.

- Task 1 – Well Inventory.
- Task 2 – Plume Characterization.
- Task 3 – Sulfate Fate and Transport Evaluation.
- Task 4 – Preparation of the Aquifer Characterization Report.

Data needs and the ACP tasks that address them are briefly described below and summarized in Table 5. Sections 3.2 through 3.5 describe the individual ACP tasks.

- **Well Inventory** – The locations of drinking water supply wells will be identified by the well inventory for Task 1 (Section 3.2). Water quality samples will be collected from drinking water supply wells identified by the well inventory, provided access is granted by the owner.

- **Horizontal Extent of Sulfate Plume** – As shown in Figure 4, the current horizontal extent of the plume can only be inferred because there are few water quality data from outside the plume. The eastern extent of the plume is poorly constrained due to a lack of any water quality data in the vicinity of the Bisbee airport. The southeastern extent of the plume is defined by well NWC-4 with a sulfate concentration of 220 mg/L, which is less than the 250 mg/L mitigation level set by the MO for drinking water supplies. The western edge of the plume is not well defined due to a lack of recent data, but lies no further west than TM-15 with a 2005 sulfate concentration of 22.6 mg/L. The plume extends to the southwest to at least NWC-3 which has a 2005 sulfate concentration of 390 mg/L. Additional data is needed on all sides of the plume in order to more precisely define its extent. Task 2 specifies groundwater monitoring (Section 3.3.2) and the installation and sampling of additional wells (Section 3.3.3) to further delineate the horizontal extent of the plume.

- **Vertical Distribution of Sulfate** – Ongoing monitoring of existing co-located wells screened in different materials, i.e., the basin fill, Morita Formation and Glance Conglomerate, will provide information on the vertical distribution of sulfate. Additional monitoring wells will be installed for Task 2 (Section 3.3.3) as co-located well nests to characterize the vertical dimension of the plume.

- **Water Level and Water Quality Information** – Water level and water quality data will be updated in areas lacking current information and the spatial coverage of water level and water quality data will be expanded. Groundwater monitoring will be conducted for Task 2 (Section 3.3.2) to provide water level and water quality information inside and outside of the plume area. Groundwater monitoring will provide contemporaneous water level and water quality data for areas outside the plume. These data are needed to provide information on the regional groundwater flow system for calibration of the groundwater flow model for Task 3 (Section 3.4) and for characterizing background water quality conditions.

- **Aquifer Structure and Hydraulic Properties** – Existing data on the aquifer structure and hydraulic properties will be compiled for Task 2. Aquifer testing to be conducted at monitoring wells installed for Task 2 (Section 3.3.3) will characterize the horizontal and vertical distribution of hydraulic properties. Additional aquifer testing will be conducted at existing wells pending a review of well construction and successful negotiation of site access (Section 3.3.4).

- **Conditions in the Potential Source Area –** Groundwater monitoring wells will be installed at the former evaporation pond and South Tailing Impoundment for Task 2.3. These installations will allow ongoing monitoring of water levels and water quality in the former source area.

- **Quantification of Groundwater Sources and Sinks –** Groundwater sources (recharge) and sinks (pumping) will be documented for use in the groundwater flow model for Task 3 (Section 3.4). Recharge to the aquifer from ephemeral flows into the basin, and other sources, such as surface discharge from the San Jose WWTF, will be documented

or estimated for the groundwater flow model. Current and future expected groundwater pumping from water supply, irrigation, and industrial wells will be obtained from well owners or estimated using available information.

3.2 Task 1 - Well Inventory of Drinking Water Supply Wells

A well inventory will be conducted to identify all wells in Arizona within one mile of the sulfate plume. Wells within one mile downgradient and cross gradient of the outer edge of the plume will be categorized on the basis of water use to identify wells that may supply drinking water.

The well inventory will be based on the ADWR Well Registry Database, which contains records for all registered wells in Arizona. Records in the well registry pertain to a variety of types of installations including water supply wells (private, domestic, and municipal), environmental monitoring wells, remediation pumping wells, piezometers, geotechnical borings, mineral exploration borings, and abandoned wells. Information potentially available for individual wells includes the well registry identification number, cadastral and Universal Transverse Mercator (UTM) coordinates, well use, water use, installation data, geological data, well construction information, pumping information, and well owner.

The ADWR Well Registry Database is provided in a Geographic Information System (GIS) format, which allows the use of spatial queries to identify and extract well information based on the location of the well. A spatial query will be constructed using a geo-referenced shape file defining the outer edge of the sulfate plume defined by the 250 mg/L

contour (Figure 4). The shape file will be used to query the database and identify all wells in the plume and within one mile of the plume's downgradient and crossgradient edge.

Well locations in the ADWR database are described by cadastral coordinates based on township, range, and section. Most well locations are described to the "quarter, quarter, quarter section", an area of 10 acres or 660 feet by 660 feet. The database assigns UTM coordinates for the well to the midpoint of the area, although the well can be anywhere in the 10-acre area. To ensure the well inventory is comprehensive and identifies all wells potentially within one mile downgradient and crossgradient of the plume in Arizona, a safety factor will be added to the one-mile search radius to account for the uncertainty in well location due to cadastral coordinates. Wells will be removed from the set of wells identified using the safety factor only if they can be verified as being farther than one mile from the plume based on survey information or more detailed cadastral coordinates.

To augment the well inventory, public and semi-public water systems on file with ADEQ will be checked against the well inventory to identify water systems. Also, the ADWR Water Providers database will be used to identify the service areas of municipal water providers in the area. Cochise County, local water providers (AWC and NWC), the ADEQ public water system inspector, and local residents will be checked for information on potential water supply wells.

The well inventory is an important step in identifying potentially impacted drinking water supply wells. The owners of drinking water supply wells identified by the well inventory will be contacted to determine if they have current water quality data for the well, and if not, to

determine if the owner would allow CQB to access the well for sampling. CQB will offer to collect samples from drinking water supply wells and analyze for sulfate at no cost to the well owner. The results of the analysis will be provided to the well owner. Water level information will also be recorded if the well is equipped with a sounding tube. Drinking water supply wells will be field checked and their locations identified with a hand-held Global Positioning System unit. All well information will be entered into a well inventory database.

The well inventory will begin shortly after the Work Plan is finalized and will be conducted initially using the 250 mg/L sulfate contour shown in Figure 4. The well inventory may be revised if the plume defined by the results of characterization work for Task 2 indicates a significantly different shape for the plume.

3.3 Task 2 - Plume Characterization

The main objectives of the ACP are to investigate the hydrogeology of the plume area and to characterize the lateral and vertical extent of the sulfate plume. Plume characterization for Task 2 consists of data compilation and evaluation activities as well as field investigations. The data compilation and evaluation activities will ensure that the existing data used to characterize the plume are complete and verified. The field investigations focus on characterizing water level and water quality conditions in the regional aquifer, determining the vertical and lateral distribution of sulfate in the plume, and estimating aquifer hydraulic properties. The QAPP in Appendix F presents the data quality objectives (DQOs) for plume characterization. In summary, the DQOs are to:

- Define the extent of groundwater with sulfate in excess of 250 mg/L based on groundwater samples from new and existing monitoring wells and water supply wells.

- Characterize the materials, structure, and permeability of water-bearing units in the CTSA through geologic analysis of cuttings from drill holes and aquifer testing to support groundwater modeling of plume migration.

- Characterize potentiometric conditions and the groundwater flow system through water level measurements to support groundwater modeling of plume migration.

- Characterize sulfate concentrations in the source area.

- Collect water quality data needed to evaluate potential water treatment technologies.

The plume characterization includes the following subtasks:

- Data compilation and evaluation.

- Groundwater monitoring to augment the existing water level and water quality data.

- Installation and testing of monitoring wells as needed to define the southern, western, and eastern extents of sulfate, and source conditions.

Results of the well inventory (Task 1) and sampling of existing monitoring wells (Task 2) will help define the number and location of new monitoring wells needed.

3.3.1 Task 2.1 - Data Compilation and Evaluation

The data compilation and evaluation will focus on assembling and assessing information on the subsurface distribution of bedrock and the water quality of area wells. A secondary objective will be to assemble and evaluate available geologic logs for wells in the area.

The effective thicknesses of the basin fill and Morita Formation aquifers are needed for construction of the groundwater flow model and estimation of groundwater flow. Outcrop

elevations and geologic contact elevations from drilling logs will be used to define the surfaces representing the bases of the basin fill and Morita Formations. Additionally, any geophysical data for the area will be reviewed for relevant information.

Limited water quality data are available for water supply wells in the area, and water quality sampling of these wells is proposed for Task 2.2 (Section 3.3.2). The owners of water supply wells will be contacted to obtain any water quality information they are willing to share. This data will then be compiled and evaluated to document existing conditions and to identify any water quality changes over time. Well owners will also be asked for access to geologic logs for wells, if that information is not available elsewhere.

3.3.2 Task 2.2 - Groundwater Monitoring

The groundwater monitoring program involves collecting data from CQB monitoring wells, as well as private wells within and outside the plume. CQB routinely monitors groundwater elevation in monitoring wells in the vicinity of the CTSA. Pursuant to the MO, groundwater sampling of CQB wells will also be conducted to evaluate water quality within the CTSA and sulfate plume areas. Additionally, a water level and groundwater sampling program at private and public supply wells is proposed to augment the CQB monitoring by collecting information on local and regional groundwater elevation and water quality at the margins of the sulfate plume and outside the CTSA. The collected information will be used to describe current water table conditions, the extent of the sulfate plume, and background water quality; all of which are needed for modeling the sulfate plume.

Groundwater monitoring will be conducted for two purposes, namely, plume monitoring and regional monitoring. Plume monitoring will be conducted at wells proximal to the sulfate plume to track its position and concentration. Regional monitoring will be conducted over a larger geographic area than the plume in order to document regional water level and water quality conditions for fate and transport modeling.

Plume monitoring will be conducted quarterly to document groundwater elevations and sulfate concentrations only at CQB monitoring wells in the vicinity of the CTSA and at private and public supply wells within and on the margins of the plume. The monitoring program will be reviewed and modified as necessary after the third quarter of plume monitoring. Plume monitoring will continue until the monitoring requirements under the Mitigation Plan become effective.

Regional monitoring will be conducted twice, once in winter and once in summer, to characterize any seasonality in water elevations. Samples for regional monitoring will be analyzed for a suite of major element constituents to characterize general water quality conditions in addition to sulfate.

Both the plume monitoring and regional monitoring efforts will seek to access private wells that are not controlled by CQB for monitoring water elevation and water quality. The AWC, NWC, Naco and San Jose Sanitation Districts, and private individuals are examples of entities that will be approached for well access or sampling data. Thus, the success of the groundwater monitoring task will partly be dependent on cooperation from private well owners

and water companies. Wells provisionally identified for plume and regional monitoring are listed in Table 6 and shown by Figure 22. Should a well owner refuse access or should a well be inappropriate for monitoring based on well construction or other considerations, CQB will attempt to identify a suitable substitute well.

Groundwater monitoring will include collection of static water level measurements and groundwater samples for chemical analysis unless equivalent information is available from the well owner. Water level measurements will be collected over a 30-day period, if possible, for the purpose of gathering contemporaneous data. Groundwater samples will be collected and submitted to an Arizona-certified laboratory for analysis. Samples for plume monitoring will be analyzed for sulfate only. Samples for regional monitoring will be analyzed for calcium, magnesium, sodium, potassium, chloride, sulfate, alkalinity, fluoride, nitrate, nitrite, and pH to characterize sulfate and the general water chemistry. If required by the FS, samples from select wells may also be analyzed for the following constituents useful for assessing water treatment by membrane processes: aluminum, ammonia, barium, chemical oxygen demand, ferrous and total iron, manganese, phosphate, selenium, soluble and colloidal silica, strontium, sulfide, total organic carbon, silt density index, turbidity, and bacteria.

Groundwater sampling and analysis will be conducted according to the methods and protocols in accordance with ADEQ approved procedures described in the QAPP (Appendix F). The ability to measure water levels at wells may be limited by whether the well has an access port or sounding tube, a determination that will be made in the field. Water level measurements will only be attempted if the well construction permits unobstructed access for the water level

sounder. Specific conductance, pH, and temperature will be measured in the field during groundwater sample collection. Groundwater samples will be collected as close to the wellhead as is feasible, upstream of any filtration, sand cyclones, chlorine or other chemical additions to the well water. The results of analyses will be provided to the well owner and included in groundwater monitoring reports to ADEQ. Groundwater data will be electronically submitted to ADEQ for inclusion in the ADEQ water quality database.

3.3.3 Task 2.3 - New Monitoring Well Installation and Testing

Additional monitoring wells are proposed at 12 locations to further define the extent of the sulfate plume, to characterize aquifer materials and hydraulic properties, to determine bedrock depth, to further evaluate conditions in the former source area, and to provide installations for ongoing groundwater monitoring. Monitoring wells will be installed for the following purposes:

- Determination of the lateral plume margin.
- Characterization of the vertical extent of sulfate in various aquifers.
- Evaluation of fault control of potentiometric and water quality conditions.
- Determination of aquifer hydraulic properties.
- Source area monitoring.

Figure 23 shows the approximate locations of proposed monitoring wells. Table 7 lists the proposed wells, their design objectives, and land ownership. Some of the proposed well locations are on land not owned by CQB; therefore, access agreements will have to be negotiated with landowners prior to drilling. The exact locations of the proposed wells are provisional

subject to successful negotiation of site access and the results of data collection in Tasks 1 and 2.2. Additionally, the scope of this task will be dependent on information gained as the task progresses. For example, some of the proposed wells may not be installed if the well inventory and groundwater monitoring programs identify suitable existing wells in the vicinity of the proposed locations.

Well locations and design objectives are based on position in relation to the plume, the level of information available in the area of the proposed well, and the potential long-term use of the monitoring well. Some well sites on the west and south side of the plume are expected to be between the plume and existing drinking water supply wells, allowing them to be useful as sentinel wells and for plume definition. Well designs in Table 7 are subject to modification based on the results of other plume characterization tasks that will provide information on the subsurface distribution of sulfate (e.g., water supply sampling for the well inventory (Task 1), groundwater monitoring of existing wells (Task 2.2), and the results from installation of new monitoring wells) and site-specific conditions observed during drilling (e.g., subsurface lithology and water quality).

Proposed well Sites 1, 2, 3, 5, and 6 will be installed to determine the horizontal and vertical extents of sulfate south, southwest, and west of the inferred plume because these areas have the greatest uncertainty in the extent of sulfate and are of interest with respect to future plume migration. Proposed Sites 2 and 5 will provide information on the vertical extent of sulfate in the vicinity of well NWC-4 and the AWC supply wells, respectively. If during this task, newly installed wells are determined to be within the plume, a determination will be made

as to whether additional wells need to be installed to meet the data quality objective of defining the extent of the plume.

Proposed well Sites 4, 7, and 10 will be installed to determine the vertical extent of sulfate in the plume area. Wells at Sites 4 and 7, near existing wells NWC-3 and MW-1, respectively, will be installed to allow collection of data at depth.

Proposed well Sites 8 and 9 will be installed on either side of the inferred Black Gap fault to investigate fault control on water levels and water quality. These wells will also provide information on vertical water quality in the plume.

Proposed well Sites 10, 11, and 12 will be installed at the former evaporation pond and peripheral to the South Tailing Impoundment to document water level and water quality conditions in the area of former sources. These proposed well sites will allow ongoing monitoring of groundwater elevation and sulfate concentration to characterize the area in the vicinity of the upgradient portion of the plume. A new well nest will be installed at proposed well Site 10 to characterize the vertical extent of sulfate in the plume at the former evaporation pond source area.

The vertical distribution of sulfate will be evaluated by water sampling during drilling and prior to well installation. The vertical extent of sulfate will be established by installing wells beneath the impacted zone (sulfate concentrations greater than 250 mg/L) that yield water samples with sulfate concentrations below 250 mg/L. Co-located well installations are

recommended to collect information on vertical zoning and for long-term monitoring of the vertical movement of the plume. Co-located wells are individual wells located in close proximity to one another but in separate borings. A generalized well construction diagram for monitoring wells is provided in Appendix E. Appendix F describes methods for well drilling, reconnaissance groundwater sampling during drilling, well construction techniques and materials, well development, and well testing.

3.3.3.1 Drilling Methods and Reconnaissance Sampling

Drilling of new monitoring wells will be accomplished using a variety of drilling methods including air-rotary casing hammer (ARCH), under-reaming casing advance using Stratex® tools, reverse circulation air-rotary, open-hole air rotary, or mud rotary methods. Selection of the drilling method is determined by the site conditions and the need for lithologic and formation water sampling for the particular borehole.

One of the primary objectives of the drilling is to obtain grab samples of groundwater at the drilling face at regular depth intervals during drilling (Section 4.3.4 of Appendix F). The preferred method to accomplish this sampling is a casing advance method (i.e., either ARCH or Stratex) that provides temporary casing of the borehole as it is being advanced into the formation. Alternatively, reverse circulation air-rotary may be used depending on drilling conditions. Reconnaissance water samples will be collected from the air return and analyzed in the field using an electrical conductivity meter to characterize TDS as described in Section 4.3 of Appendix F. Water samples for laboratory analysis of sulfate will also be collected.

In the event that reconnaissance sampling from the air rotary return is infeasible, reconnaissance water samples may be collected through a temporary well screen or using a straddle packer system. A temporary well screen would consist of 20-foot length of slotted casing which would be placed at the target sampling depth, surrounded by gravel pack, and sealed from the underlying and overlying formation and borehole using bentonite pellets or packers. The temporary well screen would be developed by air lifting, pumping, or bailing to remove at least three wetted borehole volumes in the event of installation by air drilling techniques or until the water is clear in the event of installation in by mud rotary. A straddle packer system may be used in bedrock boreholes where competent conditions exist. The use of temporary well screens or straddle packers for reconnaissance sampling may not be suitable for all sites, but should be capable of providing high quality water samples. Sampling through temporary well screens would be conducted by drilling to a pre-determined depth and setting and sampling temporary well screens at various depths.

Borehole conditions may make infeasible the collection of reconnaissance water samples from the air rotary return or from temporary well screens. If temporary water samples cannot be collected, the vertical extent of sulfate would need to be determined by sampling monitoring wells after they are installed.

Mud-rotary methods may be substituted for casing advance or reverse circulation if water sampling is unsuccessful, unstable hole conditions occur, or on the advice of the driller that doing so is necessary to maintain the borehole. Open-hole conventional circulation air-rotary methods may be used in bedrock formations if water sampling is unsuccessful or not required for

the specific borehole (e.g., if an adjacent borehole has already been drilled and satisfactorily sampled). If additional wells are installed at a borehole location that has been characterized by reconnaissance sampling, they would likely be installed using mud-rotary methods in basin fill and open-hole air-rotary methods in bedrock.

3.3.3.2 Well Design Rationale

Drilling, well construction, and hydraulic testing for Task 2.3 will be conducted to gather information to address the following data needs (Section 3.1 of this text) and DQOs (Section 3.1 of Appendix F):

- water level data to evaluate potentiometric conditions
- water samples to define the lateral and vertical distribution of sulfate
- lithologic information to understand subsurface material
- aquifer test data to estimate the hydraulic properties of subsurface materials

The proposed wells fall into two groups; namely, wells on the margins of the plume and wells within the footprint of the plume. Wells on the margin of the plume are intended primarily to define the lateral extent of the plume. Wells in the footprint of the plume are intended primarily to determine the vertical extent of sulfate. All the wells will be used for hydraulic testing to estimate hydraulic properties, and for long-term water quality and water level monitoring.

3.3.3.2.1 General Considerations

There are several considerations that go into the design of monitoring wells under this work plan.

- Wells must be screened over a significant portion of the aquifer such that the interval is long enough to represent the water quality of a portion of the aquifer that might be reasonably tapped by a drinking water supply well but short enough so as not to overly generalize water quality in areas where vertical stratification of sulfate concentrations may exist.

- Wells must be isolated in one hydrostratigraphic or water quality unit such that the water drawn from the well represents the unit in which the well is completed and does not draw water from overlying or underlying units.

- Wells screens must be long enough to provide representative data on the hydraulic properties of the hydrostratigraphic unit so that the data can be used to evaluate flow and transport in the vicinity of monitor well.

- Where multiple wells are necessary to characterize a hydrostratigraphic unit in one location, well screens must be spaced widely enough so that they tap different portions of the hydrostratigraphic unit and closely enough to provide water quality and hydraulic property coverage of the aquifer interval spanned by the screens.

To accomplish the DQOs, a design objective for wells installed for Task 2.3 is that they have screen lengths sufficient to provide water quality and hydraulic response data representative of a significant section of the aquifer. Short screen lengths have the risk of providing concentration and hydraulic response data that are of localized extent and unrepresentative of average conditions. Conversely, long screen lengths have the risk of underestimating the hydraulic conductivity of a high permeability zone significantly thinner than the length of the screen. However, at this stage in the aquifer characterization study, large-scale average properties are desired to characterize the extent and average concentration of the plume for making decisions regarding vertical and lateral extents of the plume, potential mitigation actions that can be undertaken for drinking water supply wells, and to determine hydraulic properties of

a representative elementary volume of the aquifer as needed for numerical modeling. Another consideration for wells on the margin of the plume is that they extend across portions of the aquifer in a manner similar to drinking water supply wells that are the focus of the Mitigation Order. In that way, the monitoring wells can serve as sentinel wells for supply wells. Drilling conditions, such as hard drilling, borehole stability, or flowing sand, if encountered, may also influence well design.

3.3.3.2.2 Wells on the Margin of the Plume

Wells on the margin of the plume are proposed in locations where sulfate concentrations are expected to be less than 250 mg/L, although they may be elevated with respect to background. These wells will provide sites for ongoing monitoring to document groundwater elevation and sulfate concentration, and will be tested to estimate representative hydraulic properties for aquifer materials.

Wells on the margins of the plume (Sites 1, 3, 5, 6, 11, and 12) will typically be constructed with screens ranging from 100 to 200 feet in length. Longer screens will be used for basin fill wells to get volume-averaged properties because the basin fill may be up to 1,000 feet thick and composed of interbedded sediments with variable hydraulic conductivity. Shorter screen lengths would tend to be used for wells in bedrock which are expected to have a low vertical hydraulic conductivity that would limit the potential depth of sulfate penetration and make monitoring over a longer screen length less important than in basin fill.

Wells on the margin of the plume will be installed with screened intervals extending from approximately the water table to depths of approximately 100 to 200 feet below the water table because most drinking water supply wells at the margins of the plume are within 200 feet of the water table and because limited data indicate that sulfate is in the upper portion of the basin fill aquifer and not the lower on the southwest margin of the plume. At locations where nested wells are to be installed on the margin of the plume (Sites 5 and 6) the top of the lower screen will be within 100 to 200 feet of the bottom of the overlying well. The actual depth placement of the wells and screen will depend on field decisions based on actual subsurface materials as determined from inspection of cuttings, water quality as indicated by reconnaissance grab samples of formation water, and on the well construction of nearby drinking water supply wells. Information determined during installation of wells within the plume may also be used in determining the design of wells on the margin of the plume.

3.3.3.2.3 Wells within the Footprint of the Plume

Wells within the footprint of the plume (Sites 2, 4, 7, 8, 9, and 10) will be installed to characterize conditions in the impacted zone or determine the vertical extent of sulfate. These monitoring wells will allow estimation of hydraulic properties of aquifer materials and establish sites for ongoing groundwater monitoring. Groundwater is assumed to be impacted at these sites, some of which have impacts in the basin fill aquifer (Sites 4, 7, and, possibly, 8 and 9) and some of which are impacted in the bedrock aquifer (Sites 2 and 10).

At sites with impacted basin fill, reconnaissance water sampling will continue until at least 200 feet below the impacted zone or until bedrock is encountered and a screen would be placed within 100 feet of the impacted zone to monitor the unimpacted aquifer below it. At sites in impacted bedrock (Sites 2, 10, and, possibly, 8 and 9) drilling will proceed to at least 200 feet below the impacted zone as determined by reconnaissance sampling and a well screen will be installed no farther than 100 feet from the base of the impacted zone to monitor the unimpacted aquifer below it. Borings in impacted bedrock will be advanced until unimpacted conditions are observed to determine the vertical extent of sulfate.

Wells in the footprint of the plume will typically be constructed with screens ranging from 100 to 200 feet in length to provide data on the large scale characteristics of the aquifer. When setting a well in unimpacted bedrock below impacted basin fill, the top of the gravel pack of the well will be no closer than 50 feet to the impacted aquifer and 50 feet to the top of the overlying geologic unit. The actual depth placement of a well and screen will depend on field decisions based on actual subsurface materials as determined from inspection of cuttings, water quality as indicated by reconnaissance grab samples of formation water, and on the well construction of nearby drinking water supply wells.

3.3.3.2.4 General Construction Guidelines

The approaches to well design are discussed below. Because of the uncertainties in geology, water quality, and drilling conditions at each site it would be highly speculative to stipulate presumptive well depths and screen lengths in advance. However, the general

guidelines described below will be used to guide the well design process. Additionally, well designs and objectives may change as new information is developed by drilling and sampling for Task 2.3 and by groundwater monitoring for Tasks 1 and 2.2.

The placement and length of well screen will be based on the results of reconnaissance water sampling during drilling. The following are general guidelines for placement and length of well screen. These guidelines provide the decision process for well design and may be modified at any given location based on lithologic, water quality, or drilling conditions that may be encountered in the borehole.

- Wells constructed in unimpacted (concentration of sulfate is below 250 mg/L) basin fill will be screened starting at approximately the water table down to approximately 100 to 200 feet below the water table.

- The deep well at paired shallow and deep wells constructed in unimpacted basin fill will be screened starting at approximately 100 to 200 feet below the shallow well screen and will have a screen length of 100 to 200 feet.

- Wells constructed in impacted (concentration of sulfate is above 250 mg/L) basin fill to monitor the impacted zone will have screened intervals up to 200 feet long, centered on the impacted zone to sample all, or as much of the zone as possible.

- Wells constructed in unimpacted basin fill beneath an impacted zone to monitor the unimpacted zone will be screened starting no farther than 100 feet below the impacted zone to approximately 200 to 300 feet below the impacted zone.

- Wells constructed in unimpacted bedrock below impacted basin fill to monitor the unimpacted bedrock will be screened starting at 50 feet below the bedrock contact to approximately 150 feet below the contact.

- Wells constructed in unimpacted bedrock where the water table is in bedrock will be screened starting at approximately the water table down to approximately 100 to 200 feet below the water table.

- Wells constructed in impacted bedrock to monitor the impacted zone will have screened intervals up to 200 feet long, centered on the impacted zone to sample all, or as much of the zone as possible.

- Wells constructed in unimpacted bedrock beneath an impacted bedrock zone to monitor the unimpacted zone will be screened starting no farther than 100 feet below the impacted zone to approximately 200 to 300 feet below the impacted zone.

As noted in Section 3.3.2.1, it may not be feasible to obtain reconnaissance water samples for definition of the sulfate distribution prior to constructing monitoring wells if reconnaissance water sampling efforts are unsuccessful. The decision process described above would be used for well installation when there are no reconnaissance water quality data. In such cases, the selection of screen lengths and depths would be based on best professional judgment given the general construction guidelines and recognizing that well installation would be the primary means of exploring the extent of the plume.

3.3.3.3 Well Installation, Development, and Testing

Drilling, well installation, and development methods are described in the QAPP (Appendix F). Each new well will be developed to remove sediment and drilling fluids. After development, a short duration (10 to 24 hour) step rate pumping test will be conducted. During or at the conclusion of the pumping test, a water quality sample will be collected for analysis of sulfate and other major element ions for characterizing general water chemistry (i.e., the analyte suite for regional monitoring wells (Section 3.3.2)). Following completion of their surface casings, CQB will survey all new wells. After the initial sampling, monitoring wells will be sampled as plume monitoring wells (Section 3.3.2) on a quarterly basis until a long-term monitoring plan is developed pursuant to the Mitigation Plan (Section 5). Water level measurement, water quality sampling, and pumping test methods are described in the QAPP (Appendix F).

3.3.4 Task 2.4 Additional Hydraulic Testing

In addition to hydraulic testing of all new monitoring wells, efforts will be made to conduct additional pumping tests in existing monitoring, public supply, and private wells in portions of the plume where hydraulic properties are critical for modeling such as at the leading edge of the plume near Naco and Bisbee Junction. Wells at the leading edge of the plume that are accessible and appropriately constructed for conducting step or constant rate pump test as long as feasible within a 24-hour period, will be identified and tested, depending on the well owners' permission and based on service commitments.

3.4 Task 3 - Sulfate Fate and Transport Evaluation

The information collected to meet the data needs described in Section 3.1.2 will be used to refine the preliminary conceptual model in Section 2.6. Numerical groundwater flow and transport models will then be developed based on the refined conceptual model to further evaluate the fate and transport of sulfate originating from the CTSA and, as described below, any other sources identified during execution of this Work Plan. The modeling will include development and use of a saturated flow and transport model that will encompass an area that extends from approximately one mile west of AWC-2 to Gold Gulch in the east-west direction and from the North Tailing Impoundment to at least the Arizona border. The actual area of the model will be adjusted as deemed necessary based on information gathered as part of the ACP. At a minimum, the model will focus on flow and transport within the basin fill and Morita Formation aquifers.

The modeling effort will make use of and build upon existing numerical models developed and used for the site (e.g., SET, 1998c). Boundary conditions and other features of the existing models may be incorporated in whole or in part into the new flow and transport model subject to verification of their adequacy. Existing model inputs, such as pumping rate files pertaining to production wells within the model domain, will be updated and incorporated as needed.

The goals of the modeling will be to:

- Calibrate to reproduce with acceptable accuracy past measured hydraulic head and sulfate distributions within the model domain.
- Examine the groundwater flow dynamics under existing conditions to understand how groundwater pumping at different locations in the basin influences the current distribution of sulfate.
- Predict future hydraulic head and sulfate distributions under various possible mitigation scenarios, such as installation of extraction wells to pump sulfate-bearing water, or under long-term conditions such as increased water supply pumping.

3.4.1 Compilation of Information on Groundwater Pumping and Recharge

Available pumping information for production wells within the model domain will be compiled and analyzed for input to the flow and transport sulfate model. It is anticipated that this effort will entail updating existing files of pumping rate information used in previous site models. Any recently installed production wells will be included, as will any existing wells that may be brought into a potentially expanded model domain. Water supply plans for local water companies will be used to estimate future groundwater pumping.

Areal recharge estimates resulting from infiltration by precipitation or as a result of stream flow will be developed for input to the model. This process will also build, to the extent appropriate, on recharge data incorporated into existing site numerical models. The sulfate concentration of the seepage over time at the CTSA and other recharge sources will be evaluated and used in the groundwater flow and transport model.

3.4.2 Sulfate Transport Under Current and Future Conditions

The numerical model developed to evaluate the fate and transport of sulfate in the regional aquifer will be calibrated to past and present measured hydraulic heads and sulfate concentrations. The calibrated model will be used to predict future conditions of hydraulic head and sulfate distribution in the relevant aquifers. Simulations of future conditions will include the effects of pumping from future wells and water supply development described by water system plans.

The regional model will incorporate elements of existing site models such as boundary conditions, and recharge by precipitation and stream flow, as appropriate. It will be three-dimensional, and will include, at a minimum, two layers representing basin fill and one representing the Morita Formation. Compared to previous models, the model will use different hydrogeological properties, sources and sinks, and boundary conditions based on most current information.

At a minimum, it is anticipated that the model will be used to simulate future conditions assuming:

- Continued inactivity of the CTSA.
- Addition of sulfate control strategies, such as ground water pumping to control plume migration.

The results of these simulations will be used by the FS (Section 5) to evaluate the potential future migration of sulfate and the effectiveness of different groundwater pumping schemes and/or the use of institutional controls and natural attenuation as potential mitigation actions. The groundwater flow and transport simulations will be used to provide conceptual design bases for potential mitigation actions.

3.5 Task 4 - Reporting

The following task reports will be submitted to ADEQ pursuant to the ACP:

- Well Inventory Report (Task 1).
- Quarterly Groundwater Monitoring Data Reports (Task 2.2).
- Aquifer Characterization Report (Tasks 1, 2, and 3).

Figure 24 shows a schedule for the ACP reports assuming ADEQ approves the revised Work Plan.

The well inventory report will be submitted to ADEQ shortly after approval of the revised Work Plan (Section 6). A preliminary review of ADWR well records indicates there may be as many as 100 water supply wells within one mile of the plume. The schedule for the

well inventory report is based on the time needed to conduct the well inventory to identify potential drinking water wells, contact well owners to verify well use, field check wells to verify their location and condition, obtain access agreements for sampling, conduct sampling, analyzes samples, and compile and report results.

Quarterly groundwater monitoring reports will be submitted to ADEQ in the month following the end of the quarter. This schedule will allow for laboratory turn around of samples collected during the quarter and for data review and reporting. Section 6 discusses the schedule for groundwater monitoring reports.

Section III.C of the MO requires CQB to submit an Aquifer Characterization Report to ADEQ. Pursuant to the MO, the Aquifer Characterization Report will provide the findings of work conducted pursuant to the ACP, including:

- Current sulfate plume delineation.
- Sulfate fate and transport.
- Identification of all registered private drinking water wells and public drinking water system wells.

The Aquifer Characterization Report will summarize previously submitted information from the well inventory and quarterly groundwater monitoring reports, and will provide reports for Tasks 2.1, 2.3, and 3. New information presented in the Aquifer Characterization Report will consist of the data compilation for Task 2.1, the results of drilling, well installation, hydraulic testing, and initial sampling of monitoring wells for Task 2.3, and the results of construction and

calibration of the groundwater flow and sulfate transport model for Task 3. Section 6 discusses the schedule for the Aquifer Characterization Report.

The well inventory and quarterly groundwater monitoring reports will provide current water quality information to ADEQ through the course of the ACP. The latest information on the plume delineation will be provided in the Aquifer Characterization Report, which will contain maps and cross sections showing the distribution of sulfate.

Figure 24 shows a schedule for the ACP tasks. Work for some the ACP task is expected to take more than a year to complete. Although CQB proposes this schedule, the groundwater monitoring and well installation tasks have scheduling uncertainties due to the need to negotiate access to private property. The schedule is discussed further in Section 6.

4. POTENTIAL INTERIM ACTIONS

Pursuant to Section III.D of the MO, CQB will identify and implement interim mitigation actions for a drinking water supply found to have a sulfate concentration in excess of 250 mg/L sulfate due to the CTSA prior to implementation of the Mitigation Plan. Potential interim actions will be implemented before the Mitigation Plan is completed if: (1) the sulfate concentration at the point of use in a drinking water supply exceeds 250 mg/L, or (2) if data demonstrate that the sulfate concentration at the point of use in a drinking water supply will exceed 250 mg/L before the Mitigation Plan is completed.

As part of the well inventory (Section 3.2), CQB will sample and analyze drinking water supplies for sulfate free of charge or will work with water providers to collect and share water quality data sufficient to determine the sulfate concentration of the water supply. The sulfate concentration will be determined based on discrete samples collected at the point of use or the point of entry to the supply system unless there is downstream blending. The discrete sulfate concentration of a drinking water supply will be the result of the most recent single sample at the point of use or the point of entry.

If the discrete sulfate concentration of a drinking water supply is found to exceed 250 mg/L sulfate, interim action selection and implementation will begin immediately. On receipt of sampling results, CQB may resample the drinking water supply to confirm that the sulfate concentration exceeds 250 mg/L.

A water supply having a discrete sulfate concentration between 135 mg/L and 250 mg/L will be monitored monthly for four months to determine whether concentrations are increasing and to identify any trend in sulfate concentrations over time. Based on the apparent trend in sulfate concentrations, a monitoring schedule will be developed for the supply. If the trend indicates increasing concentrations, an interim action will be selected for the water supply and an implementation plan will be developed to implement the selected action, if possible, before the sulfate concentration at the point of use or point of entry exceeds 250 mg/L.

Water supplies with discrete sulfate concentrations less than 135 mg/L will receive water sampling quarterly as follow-up monitoring to track the discrete sulfate concentration.

The nature of an interim action will depend on site-specific circumstances. For private wells, possible interim actions would include provision of bottled water or other measures to be developed pursuant to A.R.S. § 49-286. For a public supply well, possible interim actions could consist of providing bottled water to each customer served by the public supply well, installation of a temporary reverse osmosis (RO) treatment system at the wellhead, or, if applicable, blending. Should an interim action be undertaken, sampling would be conducted at points appropriate for the situation, including well head and point of entry, if applicable. If changes to water system infrastructure are required, ADEQ approvals would be obtained as necessary to perform the action in compliance with applicable existing regulations.

Pursuant to the MO, CQB shall submit an interim action report to ADEQ within 30 days of implementing an interim action, which shall state the name of the owner(s)/operator(s) of the

affected well, the location and type of well (public or private) affected, and the interim action selected. There are thirteen parties currently receiving bottled water as an interim action. A report for these previously implemented interim actions was submitted to ADEQ on May 22, 2008 (CQB, 2008).

Once an interim action is implemented, follow-up monitoring of the water supply will be at a frequency recommended in the interim action report submitted to ADEQ. Follow-up sampling will be used to calculate an average sulfate concentration for a water supply. The average sulfate concentration will be calculated as the arithmetic mean of the three most recent discrete water quality samples for the water supply. Any interim action implemented would continue until follow-up monitoring determines that the average sulfate concentration of the drinking water supply is less than the sulfate mitigation level of 250 mg/L based on at least three quarters of follow-up monitoring. The interim action and follow-up water supply monitoring will continue until superseded by the mitigation and monitoring recommendations of the Mitigation Plan developed pursuant to the FS (Section 5).

5. FEASIBILITY STUDY FOR SULFATE MITIGATION PLAN

Pursuant to Section III.E of the MO, CQB will develop a Mitigation Plan for submittal to ADEQ. The scope of the Mitigation Plan is to practically and cost effectively provides drinking water to owners or operators of a drinking water supply affected by sulfate in excess of 250 mg/L due to the CTSA.

An FS will be conducted to identify and evaluate mitigation alternatives for the Mitigation Plan. The purpose of the FS is to provide a structured approach for identifying and evaluating the various ways in which mitigation can be accomplished.

The main components of the FS will be:

- Identification and Screening of Mitigation Technologies.
- Development and Screening of Mitigation Alternatives.
- Detailed Analysis of Mitigation Alternatives.
- Preparation of a Mitigation Plan.

5.1 Identification and Screening of Mitigation Actions and Technologies

The identification and screening of mitigation actions and technologies is a multi-step process, identifying mitigation objectives, mitigation actions, mitigation technologies, and process options. Mitigation actions are broad categories of possible actions consisting of one or more mitigation technologies and the process options used by the technologies. A series of screening steps is applied, consisting of criteria such as implementability, effectiveness, and cost

to reduce the range of potentially applicable mitigation technologies and process options by eliminating inappropriate or unworkable options. Information developed for the identification of interim actions (Section 4) will be incorporated into the screening as appropriate. Mitigation actions, mitigation technologies, and process options retained by the screening will be assembled into mitigation alternatives for subsequent analysis. Mitigation alternatives are plans that may consist of a single mitigation action or a combination of actions for meeting mitigation objectives.

5.1.1 Mitigation Objectives

Mitigation objectives are qualitative and quantitative goals that meet the requirements of the MO. The constituent of concern is sulfate, an inorganic substance contained in affected groundwater. The MO sets a sulfate level of 250 mg/L for drinking water. Based on the factors identified in the MO, the objective for mitigation is to provide drinking water meeting applicable water quality standards to the owner of a drinking water supply containing sulfate in excess of 250 mg/L due to the CTSA.

5.1.2 Mitigation Actions

Mitigation actions are generic approaches to mitigation that can be employed singly or in combination to accomplish the mitigation action objectives. A mitigation action can consist of several different technologies and process options. For example, water treatment is a mitigation action that can be used to remove sulfate from drinking water. Water treatment can employ

different technologies for removing sulfate such as chemical precipitation, ion exchange, or semi-permeable membranes. Within each technology there may be several process options that can be used to implement the technology. In the case of semi-permeable membrane technology, RO, electrodialysis, or nanofiltrations are examples of different process options.

For the mitigation of non-hazardous substances such as sulfate, A.R.S. § 49-286 identifies alternative mitigation actions as follows:

- Providing an alternative water supply.
- Mixing or blending if economically practicable.
- Economically and technically practicable treatment before ingesting the water.
- Other mutually agreeable mitigation measures.

The FS also will consider mitigation measures that would control or mitigate sulfate through the application of groundwater controls that may include groundwater pumping to reduce sulfate concentrations to meet the numeric mitigation objective. Additional mitigation actions to be considered include monitoring of groundwater and drinking water, institutional controls, such as restrictions on well drilling, natural attenuation, and if needed, alternatives that could reduce sulfate loading to groundwater from the CTSA.

Each mitigation action can employ various technologies depending on site-specific conditions. Alternative water supply can be accomplished by various means including replacement wells, use of an unimpacted supply well, well modification, connection to an existing public water supply, or bottled water. Mixing and blending refers to commingling waters with different sulfate concentrations to meet the numeric mitigation objective. Water

treatment would use a physical, chemical, or biological process to remove sulfate and other constituents from drinking water. Depending on the situation, water treatment can be conducted before the point-of-entry to a distribution system using a centralized plant or wellhead treatment system or at the point-of-use with home-based treatment systems.

5.2 Development and Screening of Mitigation Alternatives

Mitigation alternatives will be formulated using mitigation actions, mitigation technologies, and process options retained by the previous screening evaluation. Mitigation alternatives can consist of either a single mitigation action or a combination of mitigation actions that address the mitigation objectives.

For cases in which multiple mitigation technologies or process options are retained by the screening (e.g., RO, electrodialysis, and nanofiltration), determination of the most applicable process option will be made based on criteria such as implementability, effectiveness, and cost. CQB will retain a specialist in water treatment as part of the FS team. Treatability studies will be undertaken at bench and field scale, if needed, to test the effectiveness of potentially applicable treatment process options and to estimate operational costs.

Mitigation alternatives will be developed in consultation with, and considering the requirements of local water providers and well owners. Factors to be considered in developing alternatives include projected water needs, infrastructure constraints on water supplies, and water rights. CQB will retain a water systems engineering firm to evaluate the water needs and

delivery infrastructure in the area of the sulfate plume and to provide guidance in the development of mitigation alternatives.

The groundwater fate and transport model (Section 3.4) will be used to develop and evaluate potential plume control response actions. The migration and concentration of sulfate over time will be key factors in evaluating the effectiveness of plume control response actions.

5.3 Detailed Analysis of Mitigation Alternatives

The detailed analysis of mitigation alternatives will evaluate each alternative with respect to its benefits and cost. A.R.S. § 49-286.B indicates that the mitigation selection process shall balance the short-term and long-term public benefits of mitigation with the cost of each alternative, and that only the least costly alternative may be required if more than one alternative satisfies the mitigation objective. The analysis of alternatives will include consideration of residuals. The estimated quantity and type of residuals created by each alternative will be determined. Means for managing these residuals will be evaluated and included in the feasibility determination and cost estimate.

The mitigation alternatives will then be compared with respect to their benefits and cost. Quantitative estimates of benefits and cost will be developed. The cost analysis will consider direct and indirect capital and the long-term operating costs of each alternative. Costs will be compared based on their 30-year net present value or a similar long-term estimate.

A recommended mitigation alternative or combination of alternatives will be selected using the detailed analysis of alternatives. The recommended mitigation alternative(s) will describe the work to be implemented for the Mitigation Plan.

5.4 Mitigation Plan

The Mitigation Plan will report the results of the alternatives analysis for the FS and will identify the recommended mitigation alternative(s). A schedule for implementation of the recommended alternative(s) will be included in the Mitigation Plan. The plan will also contain a methodology for verification sampling and analysis of drinking water sources to determine (1) when the average sulfate concentration of a drinking water source exceeds the numeric mitigation objective and (2) whether the sulfate is attributable to the CTSA. The Mitigation Plan will be submitted to ADEQ for review and approval pursuant to the MO.

6. SCHEDULE

Figure 24 charts the schedule for the ACP and FS for sulfate mitigation. The start of the schedule is assumed to be February 2008 because CQB initiated water sampling for Tasks 1 and 2.2 prior to work plan approval while ADEQ was commenting on the Work Plan and CQB was responding to the comments. Table 8 lists deliverable dates for key reports based on the February start of work. Although work was started in February, reporting was suspended pending completion of discussions with ADEQ and revision of the Work Plan. For this reason, deliverables for the well inventory and the first two quarters of groundwater monitoring will be provided on an expedited basis as listed in Table 8, the schedule for Work Plan deliverables.

The schedule provides for completion of tasks related to exposure management (e.g., well inventory, interim actions, and first quarterly groundwater monitoring) as early as possible and completion of the FS to identify potential mitigation actions in parallel with the ACP. However, several tasks may have a long lead-time due to the necessity of negotiating access to private land to conduct work. The lead-time for Task 2.3 is the critical path item for the ACP. The timing of Task 2.3 impacts the fate and transport modeling for Task 3, which cannot be finalized until the completion of the hydrogeologic characterization.

As described in Section 4, interim actions will be implemented immediately on identification of a drinking water supply exceeding 250 mg/L sulfate due to sulfate from the CTSA. Interim action monitoring will commence with monitoring for the well inventory.

The FS will be conducted in parallel with the ACP. The identification and screening of mitigation technologies, identification and screening of mitigation alternatives, treatability studies, and certain aspects of the detailed analysis of mitigation alternatives will be implemented during the ACP. Completion of the detailed analysis of alternatives requires completion of the sulfate fate and transport evaluation in order to evaluate alternatives using groundwater pumping and completion of treatability studies for evaluating treatment technologies. The Mitigation Plan will be prepared following completion of the detailed analysis of mitigation alternatives.

7. REFERENCES

Arizona Department of Environmental Quality (ADEQ), 2006. Aquifer Protection Permit No. P-100983. July 25, 2006.

ADEQ, 2008a. Correspondence from Robert Casey, ADEQ, to Michael Jaworski, CQB, Regarding: Mitigation Order on Consent Docket No. P-121-07 Work Plan. March 12, 2008.

ADEQ, 2008b. Correspondence from Robert Casey, ADEQ, to Michael Jaworski, CQB, Regarding: Mitigation Order on Consent Docket No. P-121-07 Work Plan Amendment. June 3, 2008.

Arizona Department of Water Resources (ADWR), 1995. Groundwater Site Inventory. GWSI update: June 15, 2005.

ADWR, 2006. Imaged Records 55 Database, Well Number 55-590620, downloaded December 15, 2006.

Bilodeau, W.L., C.F. Kluth, L.K. Vedder, 1987. Regional Stratigraphic Sedimentologic and Tectonic Relationships of the Glance Conglomerate in Southeastern Arizona, in Mesozoic Rocks of Southern Arizona and Adjacent Areas. Arizona Geological Society Digest, Vol. 18, ed. Dickenson, W.R. and Klute, M.A.

Canonie Environmental, 1990. Supplemental Information for Aquifer Protection Permit Application, Concentrator Tailings Storage Area. October 1990.

Copper Queen Branch (CQB), 2008. Correspondence from Michael Jaworski, CQB, to Robert Casey, ADEQ, Regarding: Interim Action Report. May 22, 2008.

Errol L. Montgomery and Associates, 1990. Phelps Dodge Corporation, 1990. Aquifer Protection Permit Application, Copper Queen Branch CTSA, Cochise County, Arizona. August 14, 1990.

Hayes, P.T. and Landis, E.R., 1964. Geologic Map of the Southern Part of the Mule Mountains, Arizona. U.S. Geological Survey Miscellaneous Geologic Investigations Map-418.

Hayes, P.T., 1970. Mesozoic Stratigraphy of the Mule and Huachuca Mountains, Arizona. U.S. Geological Survey Professional Paper 658-A.

Hydro Geo Chem, Inc., 2007. Interim Action Identification Technical Memorandum for Mitigation Order on Consent Docket No. P-50-06. Pima County, Arizona. December 22, 2006.

Littin, G.R., 1987. Ground-water Resources of the Bisbee-Naco Area, Cochise County, Arizona. U.S. Geological Survey Water Resources Investigations Report 87-4103.

Phelps Dodge Corporation, 1990 (PD). Aquifer Protection Permit Application, Copper Queen Branch CTSA, Cochise County, Arizona. August 14, 1990.

PD, 2004. Response to Comments, CTSA APP Application, Copper Queen Branch, Bisbee, Arizona. December 2004.

Savci Environmental Technologies (SET), 1998a. Hydrologic Assessment of Tailing Impoundments, CTSA APP Project Area, Bisbee, Arizona. May 12, 1998.

SET, 1998b. Sacramento Stockpile Area Groundwater Investigation Report, Bisbee, Arizona. June 19, 1998.

SET, 1998c. Groundwater Flow and Transport Model Report, CTSA AAP Project Area, Bisbee, Arizona. June 19, 1998.

SET, 1999. Response to Comments, Concentrator Tailings Storage Area Aquifer Protection Permit Application, Copper Queen Branch, Bisbee, Arizona. August 1999.

Southwest Groundwater Consultants (SGC), 1994. Site Characterization, Phelps Dodge Copper Queen Branch Concentrator Tailings Storage Area. July 8, 1994.

Steffen, Robertson and Kirsten, Inc., 1997. May, 1997 Project Meeting Deliverables, Phelps Dodge Copper Queen Concentrator Tailings Storage Area (CTSA), Bisbee, Arizona. July 8, 1997.

Stegan, R.J., Wright, E., and Bryant, D.G., 2005. Field Guide to the Warren (Bisbee) Mining District, Cochise County, Arizona. Guidebook for the Arizona Geological Society Spring Field Trip. April 30, 2005.

Water Management Consultants, 2006. Copper Queen Branch Warren Mining District Aquifer Protection Permit Application. January 2006.

Weiskopf, Tom, 2006. Phelps Dodge Copper Queen Branch. Personal communication. 2006.

Wright, E., 2001. Phelps Dodge Corporation. Hydrology Well GW-47 (Garner Well), CTSA Project. October 15, 2001.

TABLES

TABLE 1
Generalized Geologic Column in the Vicinity of the CTSA

Age		Hydro-geologic Unit	GEOLOGIC UNIT
QUATERNARY	RECENT	ALLUVIUM	**Recent Alluvium** Unconsolidated stream channel sediments
QUATERNARY	Pliocene - Pleistocene	BASIN FILL	**Basin Fill** Valley fill, pediment, terrace and fan deposits; weakly to moderately consolidated interbedded gravel, sand, silt, and clay
TERTIARY		BEDROCK COMPLEX	**Intrusive Porphyry** Quartz latite porphyry
CRETACEOUS	*BISBEE GROUP*		**Cintura Formation** Grayish-red siltstone and mudstone, pale-red feldspathic sandstone, and minor greenish- gray calcareous claystone, few thin beds of limestone in basal 100 feet
			Mural Limestone Upper member: medium dark-gray limestone with subordinate sandstone in upper 50 feet Lower member: interbedded light-gray calcareous sandstone and siltstone and impure fossiliferous limestone
			Morita Formation Grayish-red siltstone and mudstone, pinkish-gray to pale-red feldspathic sandstone, minor greenish-gray calcareous claystone; few thin beds of impure limestone in the upper part and very subordinate pebble conglomerate in the lower part
			Glance Conglomerate Locally derived boulder to pebble conglomerate with grayish-red matrix
JURASSIC			**Jurassic Intrusive Complex** Stocks and dikes of porphyritic leucratic alkali granite
PALEOZOIC	*NACO GROUP*		**Colina Limestone** Medium-gray thick bedded limestone, locally slightly cherty
			Earp Formation Pale-red calcareous siltstone and mudstone with subordinate medium-gray thin bedded limestone and marl.
			Horquilla Limestone Light-gray, medium-bedded limestone with subordinate pale-red calcareous siltstone and silty limestone
	MISSISSIPPIAN		**Escabrosa Limestone** Medium- to light-gray thick-bedded to massive crinoidal limestone and medium- to dark-gray thin-bedded limestone
	DEVONIAN		**Martin Limestone** Medium- to dark-gray limestone, marl, dolomite and sandy dolomite, and calcareous siltstone
	CAMBRIAN		**Abrigo Limestone** Laminated hornfels with subordinate limestone, silty and argillaceous limestone with chert; overlain by interlaminated silty limestone and chert; glauconitic sandy dolomite, dolomitic sandstone, with minor interbedded marl, medium-gray locally dolomitized laminitic limestone
			Bolsa Quartzite Resistant yellowish- to reddish-brown-weathering siliceous sandstone
PRE-CAMBRIAN	*LOWER PRE-CAMBRIAN*		**Pinal Schist** Muscovite, sericite, chlorite and quartz schist

Source: Hayes and Landis 1964; Stegan et al, 2005

TABLE 2
Summary of Hydraulic Conductivity Data

Well or Boring	Aquifer Material	Hydraulic Conductivity (ft/day)		
		ELMA, 1990; published by SRK, 1997	SRK,1997; re-interpretation of ELMA, 1990 data	SET, 1998c
TM-11	basin fill	39.0	1.2	
TM-13	basin fill	59.0	19.1	
	average, basin fill	**49.0**	**10.1**	
TM-1	basin fill-Morita Formation	21.4	11	
TM-1A	basin fill-Morita Formation	26.8	not calculated	
	average, TM-1, TM-1A	**24.1**		
TM-29	basin fill-Morita Formation	6.7	not calculated	
TM-29A	basin fill-Morita Formation	4.0	1.3	
TM-29B	basin fill-Morita Formation	4.0	1.8	
	average, TM-29, TM-29B	**4.0**	1.6	
	average, all basin fill-Morita Formation	**12.6**	**4.7**	
TM-30	Morita Formation, west of Black Gap fault	12.0	not calculated	
TM-30A	Morita Formation, west of Black Gap fault	1.3	not calculated	
	average, TM-30, TM-30A	**6.7**		
TM-19A	Morita Formation, west of Black Gap fault	12.0	5.8	
TM-38	Morita Formation, west of Black Gap fault	12.0	not calculated	
	average, all Morita Formation, west of Black Gap fault	**9.3**	**5.8**	
TM-16	Morita Formation, east of Black Gap fault	1.3	2.2	
Flow and Transport Model (SET,1998c)	basin fill, gravel			72
	basin fill, gravelly sand			65
	basin fill, sand			30
	basin fill, silty sand			23
	average, basin fill			**48**
	Morita Formation, sandstone			20
	Morita Formation, siltstone			3
	Morita/Mural Formations, siltstone limestone			2
	Morita Formation, siltstone/mudstone			1
	Morita Formation, mudstone			2
	average, Morita Formation			**6**
	Glance Conglomerate, silty matrix			2
	Glance Conglomerate, clayey matrix			1
	average, Glance Conglomerate			**1**

Notes:

ft/day = feet per day

TABLE 3
Estimated Groundwater Flow Velocities in the Vicinity of the CTSA

Description		K (ft/d)	n	h1 (ft)	h2 (ft)	dH (ft)	dX (ft)	v (ft/d)
1989 Basin Fill	**TM-2 to TM-11**							
Avg ELMA (1990)		49	0.25	4460.8	4497.72	-36.92	15000	**0.48**
Avg SET (1998c)		22.96	0.25	4460.8	4497.72	-36.92	15000	**0.23**
2005 Basin Fill	**TM-2 to 641802**							
Avg ELMA (1990)		49	0.25	4443	4457.9	-14.9	15000	**0.19**
Avg SET (1998c)		22.96	0.25	4443	4457.9	-14.9	15000	**0.09**
1989 Glance-Morita (North-South)	**TM-28 to TM-16**							
Avg ELMA (1990)		9.3	0.15	4623.64	4750.59	-126.95	8750	**0.90**
Avg SET (1998c)		2.952	0.15	4623.64	4750.59	-126.95	8750	**0.29**
2005 Morita-Glance (North-South)								
Avg ELMA (1990)		9.3	0.15	na	na	na	8750	**na**
Avg SET (1998c)		2.952	0.15	na	na	na	8750	**na**
1989 Morita (East-West)	**TM-16 to TM19A**							
Avg ELMA (1990)		9.3	0.15	4470.07	4623.64	-153.57	10500	**0.91**
Avg SET (1998c)		2.952	0.15	4470.07	4623.64	-153.57	10500	**0.29**
2005 Morita (East-West)	**TM-16 to TM-19A**							
Avg ELMA (1990)		9.3	0.15	4435.5	4625.8	-190.3	10500	**1.12**
Avg SET (1998c)		2.952	0.15	4435.5	4625.8	-190.3	10500	**0.36**

Assumptions:

1. *Unidimensional (horizontal) groundwater flow in direction of measurement locations.*
2. *Linear water table with distance (confined flow equations good approximate).*
3. *Homogeneous, isotropic properties between well locations.*

Note:

ft/d = feet per day.

$$v = (-K/n)[dH/dx]$$

where:
v = groundwater flow velocity
K = hydraulic conductivity
n = porosity
dH = change in water elevation between locations
dX = distance between locations

TABLE 4

Analytical Results for 1996 Groundwater Samples Used for Trilinear Diagrams [1]

Well No.	Formation	Sample Date	Ca (mg/L)	Mg (mg/L)	Na (mg/L)	K (mg/L)	Cl (mg/L)	SO4 (mg/L)	HCO3 (mg/L)	CO3 (mg/L)	pH (standard units)	TDS (mg/L)
TM-41	Morita	07/30/97	620	250	47	28	22	1940	488	0.3	6.2	3600
TM-16	Morita	06/27/96	200	44.1	28.2	11.1	28	500	126	0.3	7.4	1100
TM-2	Basin Fill	06/20/96	628	147	35.6	4.9	28	1200	457	0.3	6.4	2700
BF-2	Basin Fill	06/25/96	958	206	30.1	4.1	33	2000	602	0.3	6.3	3800
TM-19	Basin Fill	06/20/96	427	55.6	41.3	4.3	19	1100	126	0.3	7.2	2100
NWC 5	Morita	08/07/96	158	33.0	25.8	4.56	180	78.9	77	0.3	7.4	888
TM-6	Morita	06/26/96	36.1	18.2	54	1.5	18	29	137	0.3	7.9	320
TM-19A	Morita	06/25/96	43.8	10.2	58.6	2.5	14	56	119	0.3	7.8	320
TM-12	Basin Fill	06/26/96	57.7	7.5	23.3	1.8	25	7	110	0.3	7.7	270
TM-15	Basin Fill	06/27/96	26	16.4	30.3	1.9	7.2	14	114	0.3	7.8	230
AWC 3	Basin Fill	08/06/96	60.4	7.6	15.7	2.27	8.0	5.0	109	0.3	7.6	248
TM-5	Basin Fill	06/26/96	50.5	5.6	19.8	1.6	24	10	90	0.3	7.8	240

Notes:

[1] select data from SET, 1999 used for trilinear diagram (Figure 18)

mg/L = milligrams per liter.

TABLE 5
Summary of Data Needs and Proposed Work

DATA NEEDS	PROPOSED AQUIFER CHARACTERIZATION PLAN (ACP)/FEASIBILITY STUDY (FS) WORK
AQUIFER CHARACTERIZATION DATA NEEDS	
Locations of drinking water wells downgradient and crossgradient of the plume	**ACP - Task 1 - Well Inventory: use Arizona Department of Water Resources and Arizona Department of Environmental Quality data to identify the location and water use for individual wells.**
Groundwater sulfate data to determine the eastern, southern, and western horizontal extents of the plume	**ACP - Task 2 - Plume Characterization: conduct plume and regional groundwater monitoring to characterize lateral extent of sulfate, install and sample proposed new monitoring wells east, south, and west of the plume; and Task 1 - Well Inventory: samples from drinking water supplies will provide data on extent of sulfate.**
Groundwater sulfate data to determine the vertical distribution of sulfate	**ACP - Task 2 - Plume Characterization: conduct plume monitoring at existing well nests, and install and sample proposed new monitoring well nests to evaluate the vertical distribution of sulfate.**
Local and regional water level measurements to characterize the regional flow system	**ACP - Task 2 - Plume Characterization: conduct plume and regional monitoring to measure local and regional water levels at existing wells, and measure water levels at new monitoring wells.**
Local and regional water quality data to determine background water quality	**ACP - Task 2 - Plume Characterization: conduct plume and regional groundwater monitoring to characterize background water quality, install and sample proposed new monitoring wells east, south, and west of the plume.**
Aquifer structure and hydraulic properties	**ACP - Task 2 - Plume Characterization: compile and evaluate data on the depths and hydraulic properties of aquifer units, conduct pumping tests at new wells; and Task 3 - Sulfate Fate and Transport Evaluation: aquifer data will be incorporated into a calibrated groundwater flow model.**
Conditions in the potential source area	**ACP - Task 2 - Plume Characterization: install and sample proposed new monitoring wells at the former evaporation pond area site and on the east and west sides of the South Tailing Impoundment.**
Quantification of sources and sinks of groundwater for groundwater flow model	**ACP - Task 3 - Sulfate Fate and Transport Evaluation: the flow rates and sulfate concentrations of historical and current sources and sinks of groundwater will be compiled or estimated for incorporation into the groundwater flow model; project concentrations and flows of future sources and sinks for predictive simulations.**
FEASIBILITY STUDY DATA NEEDS	
Water quality data for assessing treatability	**ACP - Task 2 - Plume Characterization: identify and collect information on water quality parameters that may influence treatment effectiveness, if needed.**
Current and projected pumping rates for existing wells	**FS - ISMAT and DSMA (see FS Task list below): determine current and projected demands for water use in the Bisbee-Naco area; and ACP - Task 3 - Sulfate Fate and Transport Evaluation: future sources and sinks will be projected for predictive simulations.**
Expected future pumping rates for planned wells	**FS - ISMAT and DSMA: determine projected future demands for water use in the Bisbee-Naco area; and ACP - Task 3 - Sulfate Fate and Transport Evaluation: future sources and sinks will be projected for predictive simulations.**
Specifications for existing and planned water supply distribution and storage systems	**FS - ISMAT and DSMA: obtain existing and projected future infrastructure specification from water users in the Bisbee-Naco area.**

ACP Task List

Task 1 - Well Inventory

Task 2 - Plume Characterization

- *Task 2.1 - Data Compilation and Evaluation*
- *Task 2.2 - Groundwater Monitoring*
- *Task 2.3 - New Monitoring Well Installation and Testing*

Task 3 - Sulfate Fate and Transport Evaluation

Task 4 - Aquifer Characterization Report

FS Task List

Identification and Screening of Mitigation Actions and Technologies (ISMAT)

Development and Screening of Mitigation Alternatives (DSMA)

Detailed Analysis of Mitigation Alternatives (DAMA)

TABLE 6
Proposed Groundwater Monitoring Wells

ADWR 55 Well Registry Number	Well ID	Monitoring Purpose	Sampling Frequency
200393	Walker	Regional	Semi Annual
203321	NWC3relp	Plume	Quarterly
212268	Burke	Plume	Quarterly
502527	Gallant	Regional	Semi Annual
510298	Yates	Plume	Quarterly
516399	Conner	Regional	Semi Annual
522573	TM-2	Plume	Quarterly
522574	TM-2A	Plume	Quarterly
522575	TM-3	Plume	Quarterly
522576	TM-7	Plume	Quarterly
522578	TM-16	Plume	Quarterly
522580	TM-19	Plume	Quarterly
522581	TM-19A	Plume	Quarterly
522694	TM-5	Regional	Semi Annual
522695	TM-6	Plume	Quarterly
522696	TM-10	Plume	Quarterly
522697	TM-12	Regional	Semi Annual
522698	TM-13	Plume	Quarterly
522699	TM-15	Regional	Semi Annual
522700	TM-17	Plume	Quarterly
522815	TM-11	Plume	Quarterly
522816	TM-14	Regional	Semi Annual
522817	TM-8	Regional	Semi Annual
527586	NSD-3	Regional	Semi Annual
527587	NSD-2	Regional	Semi Annual
539782	GL-3	Plume	Quarterly
539783	BF-1	Plume	Quarterly
544535	Rozzano	Plume	Quarterly
558557	Garner	Plume	Quarterly
562554	TM-42	Plume	Quarterly
562555	TM-41	Plume	Quarterly
562944	NWC-2repl	Plume	Quarterly
564726	TM-43A	Regional	Semi Annual
564728	TM-45	Regional	Semi Annual
564729	TM-43	Regional	Semi Annual

TABLE 6
Proposed Groundwater Monitoring Wells

ADWR 55 Well Registry Number	Well ID	Monitoring Purpose	Sampling Frequency
565004	TM-43B	Regional	Semi Annual
568875	Naco Golf Course (Lawson)	Plume	Quarterly
570012	City of Bisbee	Regional	Semi Annual
575700	NWC-6	Regional	Semi Annual
576415	Parra	Plume	Quarterly
577927	Bima LLC	Plume	Quarterly
587635	GW-47	Plume	Quarterly
590620	AWC-5	Plume	Quarterly
593116	City of Bisbee	Plume	Quarterly
599796	East	Regional	Semi Annual
602134	SJ-9	Plume	Quarterly
606854	Hull	Plume	Quarterly
616585	AWC-3	Plume	Quarterly
623564	Laeding	Plume	Quarterly
624535	Power	Regional	Semi Annual
627682	NWC-1	Regional	Semi Annual
627685	NWC-4	Plume	Quarterly
627696	NWC-5	Plume	Quarterly
628546	Galloping Goose Properties	Plume	Quarterly
628547	ELKS	Plume	Quarterly
637069	Hutson	Plume	Quarterly
641340	Miller	Plume	Quarterly
641341	Miller	Plume	Quarterly
641342	Miller	Regional	Semi Annual
641802	Grout	Plume	Quarterly
641803	Rogers	Plume	Quarterly
642937	Helga	Regional	Semi Annual
903984	City of Bisbee	Plume	Quarterly
903992	MW-1	Plume	Quarterly
no number	BJ-1	Plume	Quarterly
no number	BJ-2	Plume	Quarterly
no number	BJ-4	Plume	Quarterly
no number	BJ-5	Plume	Quarterly

ADWR = Arizona Department of Water Resources

TABLE 7
Proposed New Monitoring Well Locations

PROPOSED WELL SITE	PURPOSE	ESTIMATED WELL DEPTH	ESTIMATED DEPTH TO BEDROCK	BEDROCK FORMATION	APPROACH TO WELL INSTALLATION	LAND STATUS
1	Determine eastern extent and of sulfate and hydraulic properties; long term water level and water quality monitoring in the vicinity of abandoned assessment well TM-4 (Figure 3)	400	75	Glance Conglomerate	Single well in Glance Conglomerate	Private
2	Determine southeastern extent and vertical zoning of sulfate and hydraulic properties in Morita Formation or Glance Conglomerate; long term water quality monitoring in the vicinity of Bisbee Junction basin watershed margin is impacted by the CTSA	600	5-15	Morita Formation and Glance Conglomerate	Single well in Morita Formation or Glance Conglomerate, depending on construction details of NWC 4 and thickness of Morita Formation; existing private well may substitute if suitable	Private
3	Determine southern extent and of sulfate and hydraulic properties; long term water level and water quality monitoring	550-700	550-700	Morita Formation and Glance Conglomerate	Single well in basin fill	Private
4	Determine vertical zoning of sulfate and hydraulic properties in the vicinity of NWC-3, specifically whether or not sulfate is present in deep basin fill below screened depths of area wells; long term water level and water quality monitoring	600-1000	600-1000	Morita Formation and Glance Conglomerate	Single well in deep basin fill	Private
5	Determine southwestern extent and vertical zoning of sulfate and hydraulic properties; serve as sentinel well between plume margin and AWC public supply wells; long term water level and water quality monitoring	600	600-1000	Morita Formation and Glance Conglomerate	Two wells in shallow and deep basin fill; existing private well(s) may substitute for shallow basin fill well if suitable	Private
6	Determine western extent and vertical zoning of sulfate and hydraulic properties between TM-14 and TM-13; long term water level and water quality monitoring	550	450-550	Morita Formation and Glance Conglomerate	Two wells in shallow and deep basin fill; existing private well(s) may substitute if suitable	Private
7	Determine vertical zoning of sulfate and hydraulic properties inside the plume in the vicinity of MW-1; specifically, monitor sulfate concentrations in bedrock; long term water quality monitoring	600	450-500	Morita Formation	Single well in Morita Formation	PDCQB
8	Determine vertical zoning of sulfate and hydraulic properties on the west side of the Black Gap fault; determine the hydrologic influence of the fault; test for presence of and monitor sulfate in the bedrock aquifer; long term water level and water quality monitoring	550-650	350-450	Morita Formation	Two wells, one in basin fill and one in Morita Formation	PDCQB
9	Determine vertical zoning and hydraulic properties within the Morita Formation +/- Glance Conglomerate below the depth of TM-41; long term monitoring of water quality east of the Black Gap fault	500	150	Morita Formation and Glance Conglomerate	Single well in deep bedrock	PDCQB
10	Source area monitoring; determine vertical sulfate zoning within bedrock aquifer and hydraulic properties on the east side of the Black Gap fault	500	140	Morita Formation and Glance Conglomerate	Two wells in shallow and deep bedrock	PDCQB
11	Source area monitoring; long term water level and water quality monitoring	400	240	Morita Formation	Single well in bedrock	PDCQB
12	Source area monitoring; long term water level and water quality monitoring	200	60	Glance Conglomerate	Single well in bedrock; existing private well may substitute if suitable	Private

Note:

PDCQB = Phelps Dodge Copper Queen Branch

Location of proposed wells may be subject to change depending on land access and results of data collection in Task 2.2.

Some wells may not be drilled if suitable existing wells are available for groundwater monitoring.

TABLE 8
Schedule for Work Plan Deliverables

DELIVERABLE	DATE
Well Inventory Report	July 31, 2008
Groundwater Monitoring Reports	
First Quarter 2008	July 31, 2008
Second Quarter 2008	July 31, 2008
Third Quarter 2008	October 31, 2008
Fourth Quarter 2008	January 31, 2008
First Quarter 2009	April 30, 2009
Second Quarter 2009	July 31, 2009
Third Quarter 2009	October 31, 2009
Aquifer Characterization Report	April 30, 2009
Feasibility Study	July 31, 2009
Mitigation Plan	September 30, 2009

FIGURES

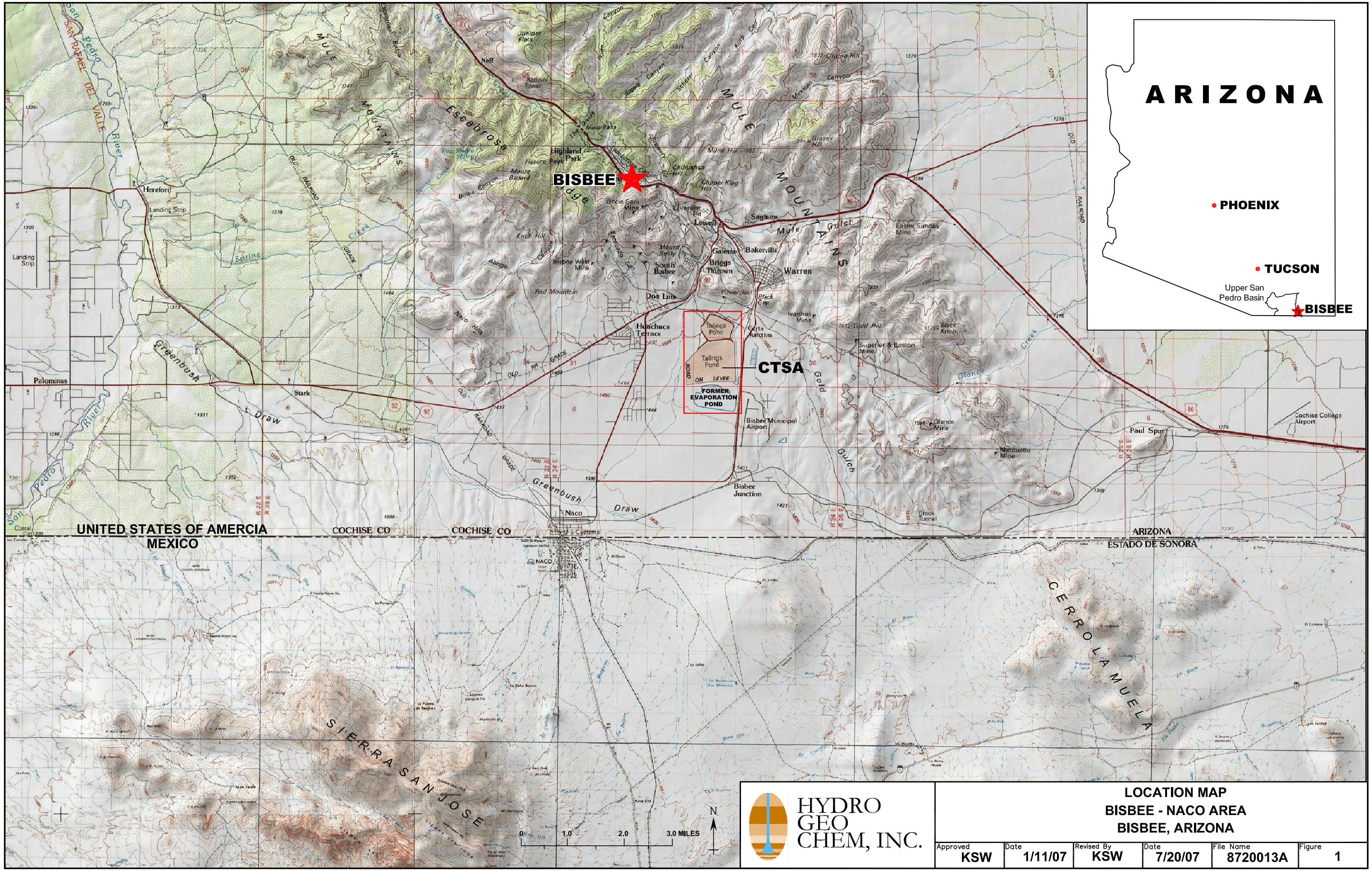

HYDRO GEO CHEM, INC.

LOCATION MAP
BISBEE - NACO AREA
BISBEE, ARIZONA

Approved	Date	Revised By	Date	File Name	Figure
KSW	1/11/07	KSW	7/20/07	8720013A	1

NORTH TAILING IMPOUNDMENT

SOUTH TAILING IMPOUNDMENT

FORMER EVAPORATION PONDS

FORMER IRRIGATION AREA

FORMER SAN JOSE WWTF PONDS

FORMER SAC LOGS NO. 1

FORMER SAC LOGS NO. 2

FORMER CRAWFORD MILL TAILING PILE

FORMER WARREN WWTP

NACO SANITARY DISTRICT WWTF

SAN JOSE WWTF OUTFALL

T 23S
T 24S

R 23E R 24E

R 24E R 25E

CTSA FACILITY

FACILITY DISCUSSED IN TEXT

0 1/2 1 MILE

0 2000 4000 6000 FEET

0 .5 1 2 KILOMETER

N

MAP SOURCE: USGS 7.5 MIN QUADS: BISBEE, BISBEE NE, BISBEE SE, AND NACO, ARIZONA
NAD 27 ZONE 12 CENTRAL, METERS

HYDRO GEO CHEM, INC.

FACILITIES IN THE VICINITY OF THE CONCENTRATOR TAILING STORAGE AREA BISBEE NACO AREA, ARIZONA, 2007

Approved	Date	Revised By	Date	File Name	Figure
KSW	4/10/07	KSW	7/24/07	8720014A	2

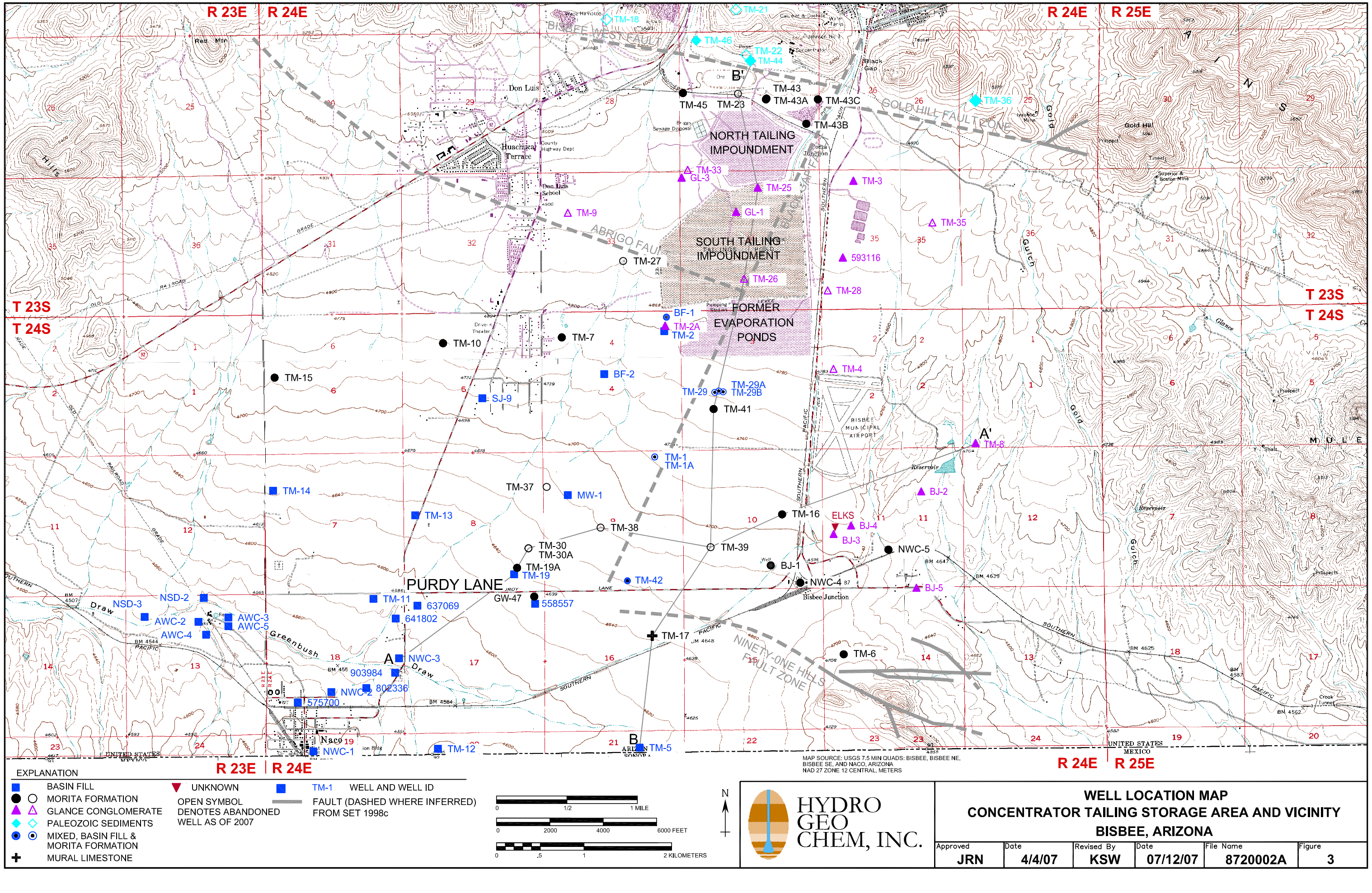
R 23E
R 24E
R 25E
T 23S
T 24S
TM-18
TM-21
TM-46
TM-22
TM-44
TM-45
TM-23
TM-43
TM-43A
TM-43C
TM-43B
TM-36
B'
B
A'
A
BISBEE WEST FAULT
GOLDHILL FAULT ZONE
ABRIGO FAULT
NORTH TAILING IMPOUNDMENT
SOUTH TAILING IMPOUNDMENT
FORMER EVAPORATION PONDS
TM-33
GL-3
TM-25
GL-1
TM-3
TM-35
TM-9
TM-27
TM-26
593116
TM-28
BF-1
TM-2A
TM-2
TM-10
TM-7
TM-15
BF-2
SJ-9
TM-4
TM-29
TM-29A
TM-29B
TM-41
TM-1
TM-1A
TM-8
TM-37
MW-1
TM-14
TM-13
TM-38
TM-16
TM-39
TM-30
TM-30A
TM-19A
TM-19
TM-42
BJ-2
ELKS
BJ-4
BJ-3
NWC-5
BJ-1
NWC-4
BJ-5
PURDY LANE
GW-47
558557
TM-11
637069
641802
NSD-3
NSD-2
AWC-2
AWC-3
AWC-5
AWC-4
NWC-3
903984
NWC-2
802336
575700
NWC-1
TM-12
TM-17
TM-6
TM-5
NINETY-ONE HILLS FAULT ZONE
Huachuca Terrace
Don Luis
Don Luis School
Black Gap
Gold Hill
Bisbee Junction
Naco
Greenbush Draw
Gold Gulch
Glance Gulch
Mule
Red Mtn
Hills
BISBEE MUNICIPAL AIRPORT
UNITED STATES
MEXICO
SOUTHERN PACIFIC
RAILROAD
GRADE
LANE
Reservoir
Prospect
Tunnel
Shaft
Well
Spring
Pumping Station
LEVEE
Sewage Disposal
County Highway Dept.
Drive-in Theater
Ore Bins
Superior & Boston Mine
Ivanhoe Mine
Calumet & Sonora Mine
Junction
Crook Tunnel
BM 4507
BM 4544
BM 4584
BM 4455
BM 4647
BM 4639
BM 4625
BM 4587
BM 4562
EXPLANATION
BASIN FILL
MORITA FORMATION
GLANCE CONGLOMERATE
PALEOZOIC SEDIMENTS
MIXED, BASIN FILL & MORITA FORMATION
MURAL LIMESTONE
UNKNOWN
OPEN SYMBOL DENOTES ABANDONED WELL AS OF 2007
TM-1 WELL AND WELL ID
FAULT (DASHED WHERE INFERRED) FROM SET 1998c
0 1/2 1 MILE
0 2000 4000 6000 FEET
0 .5 1 2 KILOMETERS
N
MAP SOURCE: USGS 7.5 MIN QUADS: BISBEE, BISBEE NE, BISBEE SE, AND NACO, ARIZONA
NAD 27 ZONE 12 CENTRAL, METERS
HYDRO GEO CHEM, INC.
WELL LOCATION MAP
CONCENTRATOR TAILING STORAGE AREA AND VICINITY
BISBEE, ARIZONA
Approved JRN
Date 4/4/07
Revised By KSW
Date 07/12/07
File Name 8720002A
Figure 3

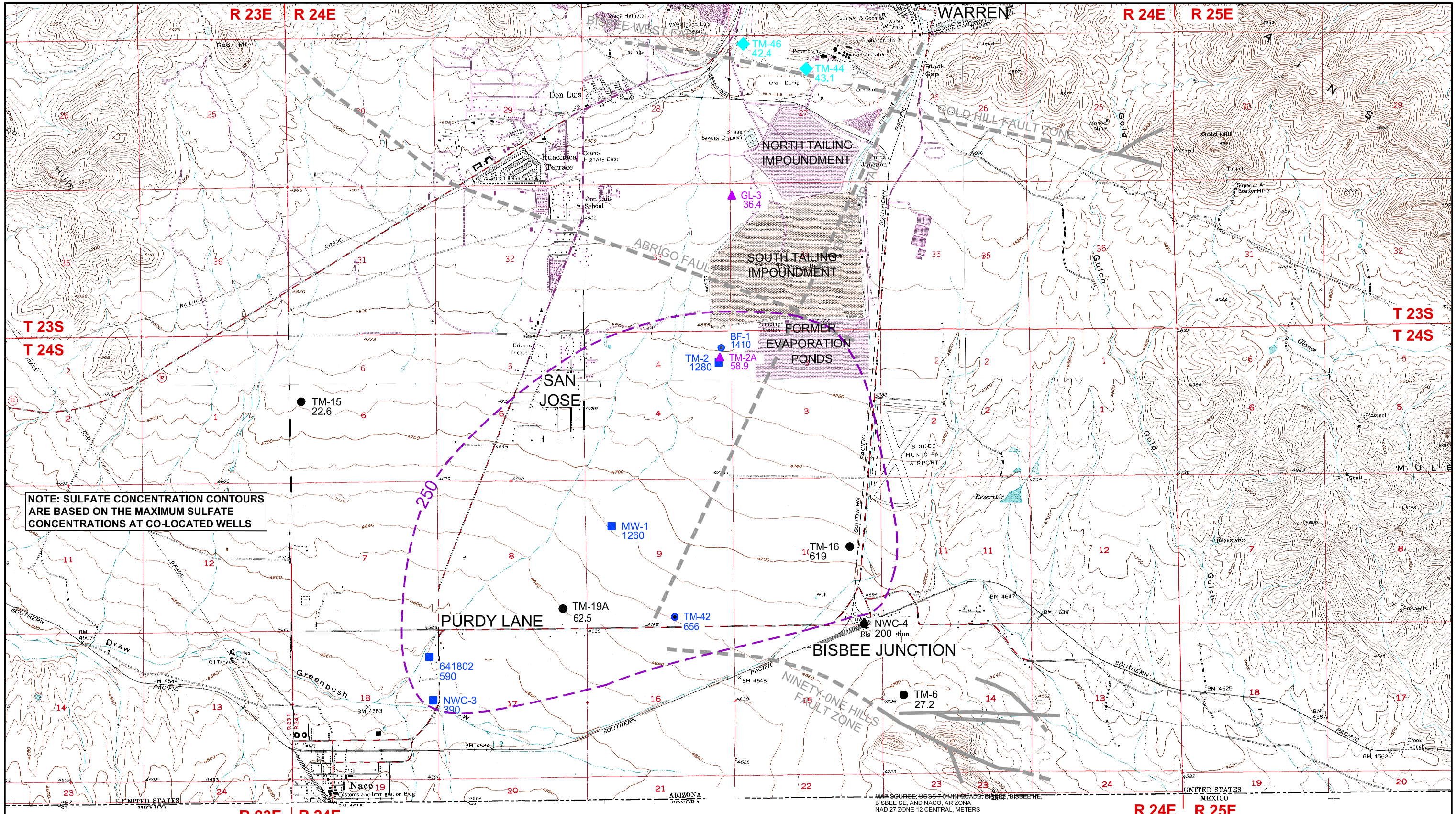

EXPLANATION

- BASIN FILL
- MORITA FORMATION
- GLANCE CONGLOMERATE
- PALEOZOIC SEDIMENTS
- MIXED, BASIN FILL AND MORITA FORMATION
- MURAL LIMESTONE
- UNKNOWN
- FAULT (DASHED WHERE INFERRED) FROM SET 1998c
- SULFATE, DASHED WHERE UNCERTAIN
- MW-1 1260 — WELL ID, SULFATE CONCENTRATION

0 1/2 1 MILE

0 2000 4000 6000 FEET

0 .5 1 2 KILOMETER

N

HYDRO GEO CHEM, INC.

SULFATE PLUME, 2005
APPROXIMATE BOUNDARY OF
250 mg/L SULFATE CONCENTRATION
BISBEE, ARIZONA

Approved	Date	Revised By	Date	File Name	Figure
JRN	04/04/07	KSW	07/18/07	8720015A	4

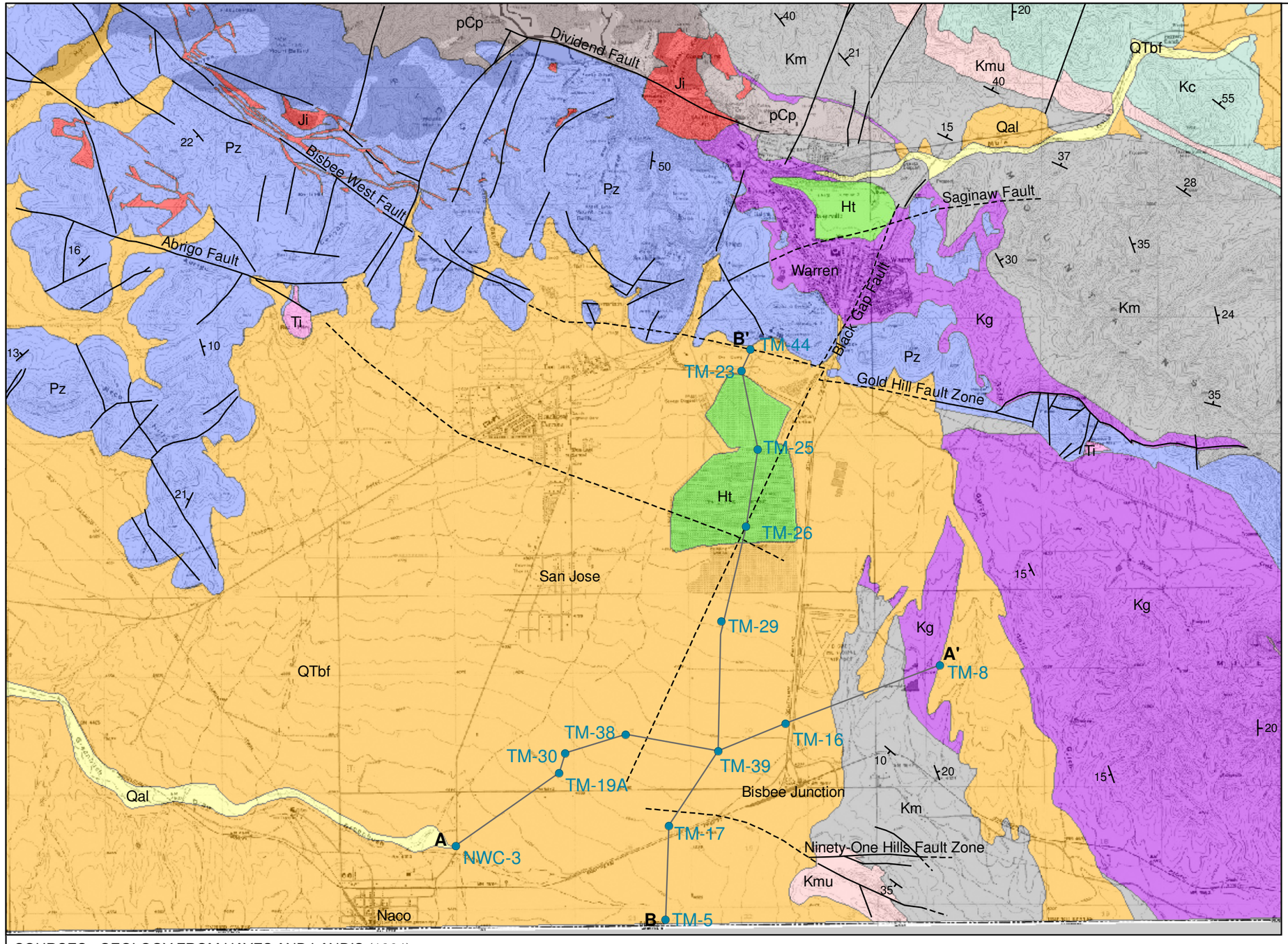

SOURCES: GEOLOGY FROM HAYES AND LANDIS (1964)
FAULT PROJECTIONS FROM SET (1998c)

0 0.5 1 Miles
0 2,000 4,000 6,000 Feet
0 1 2 Kilometers
N

HYDRO GEO CHEM, INC.

GEOLOGICAL MAP OF THE CTSA AND VICINITY BISBEE, ARIZONA

Approved	Date	Reviewed By	Date	File Name	Figure
KSW	04/11/07	KSW	07/20/07	8720005G	5

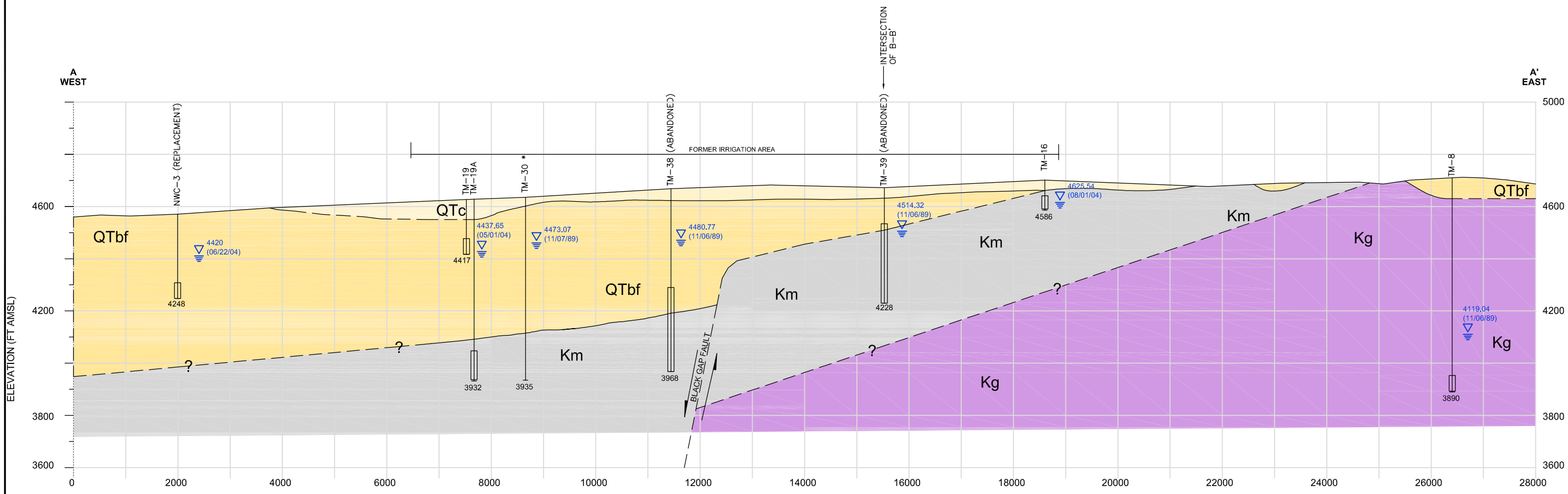

EXPLANATION

- QTc — QUATERNARY – TERTIARY CALICHE CEMENTED BASIN FILL
- QTbf — QUATERNARY – TERTIARY BASIN FILL
- Km — CRETACEOUS MORITA FORMATION
- Kg — CRETACEOUS GLANCE CONGLOMERATE
- FAULT, DASHED WHERE INFERRED
- FORMATION CONTACT, DASHED WHERE INFERRED
- * — GEOLOGIC BOREHOLE, NOT COMPLETED AS WELL

TM–5 — WELL ID; WELL; WATER LEVEL (DATE); SCREEN

0 1000 2000 4000
SCALE IN FEET

HYDRO GEO CHEM, INC.

A-A' GEOLOGICAL CROSS SECTION
BISBEE-NACO AREA, ARIZONA

Approved	Date	Revised By	Date	File Name	Figure
KSW	3/19/07	KSW	07/17/07	8720017A	6

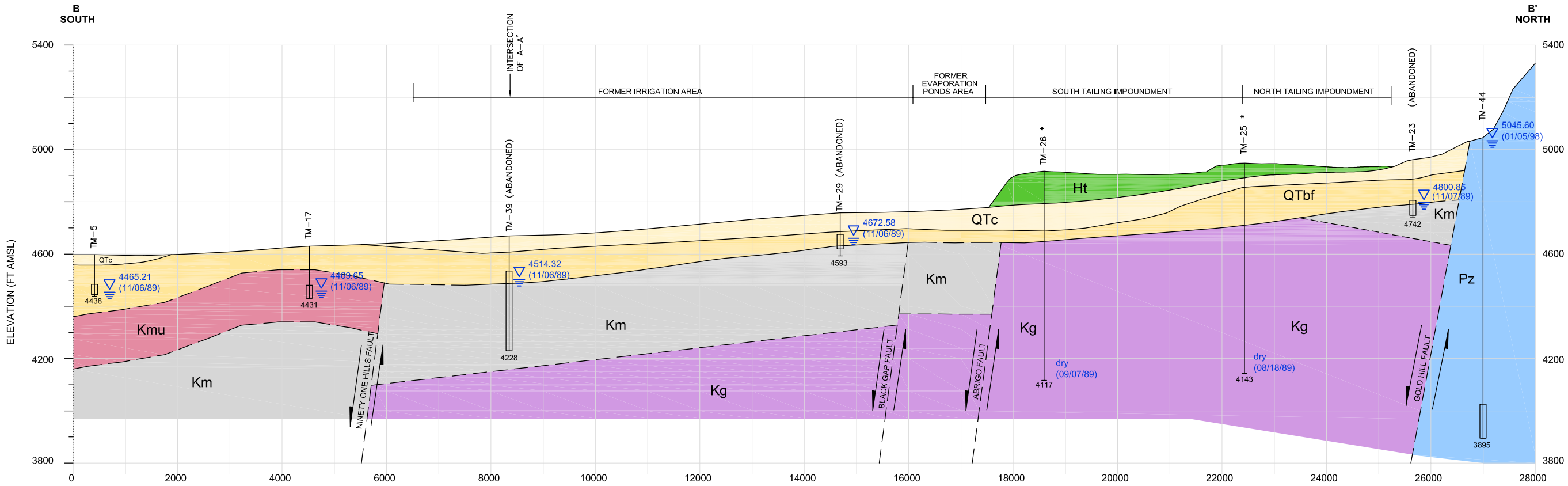

EXPLANATION

Ht	RECENT MILL TAILINGS
QTc	QUATERNARY – TERTIARY CALICHE CEMENTED BASIN FILL
QTbf	QUATERNARY – TERTIARY BASIN FILL
Kmu	CRETACEOUS MURAL LIMESTONE
Km	CRETACEOUS MORITA FORMATION
Kg	CRETACEOUS GLANCE CONGLOMERATE
Pz	PALEOZOIC SEDIMENTS
	FAULT, DASHED WHERE INFERRED
	FORMATION CONTACT, DASHED WHERE INFERRED
*	GEOLOGIC BOREHOLE, NOT COMPLETED AS WELL

TM–5 — WELL ID
WELL
SCREEN

0 1000 2000 4000
SCALE IN FEET

HYDRO GEO CHEM, INC.

B-B' GEOLOGICAL CROSS SECTION
BISBEE-NACO AREA BISBEE, ARIZONA

Approved	Date	Revised By	Date	File Name	Figure
KSW	03/19/07	KSW	06/30/08	8720016A	7

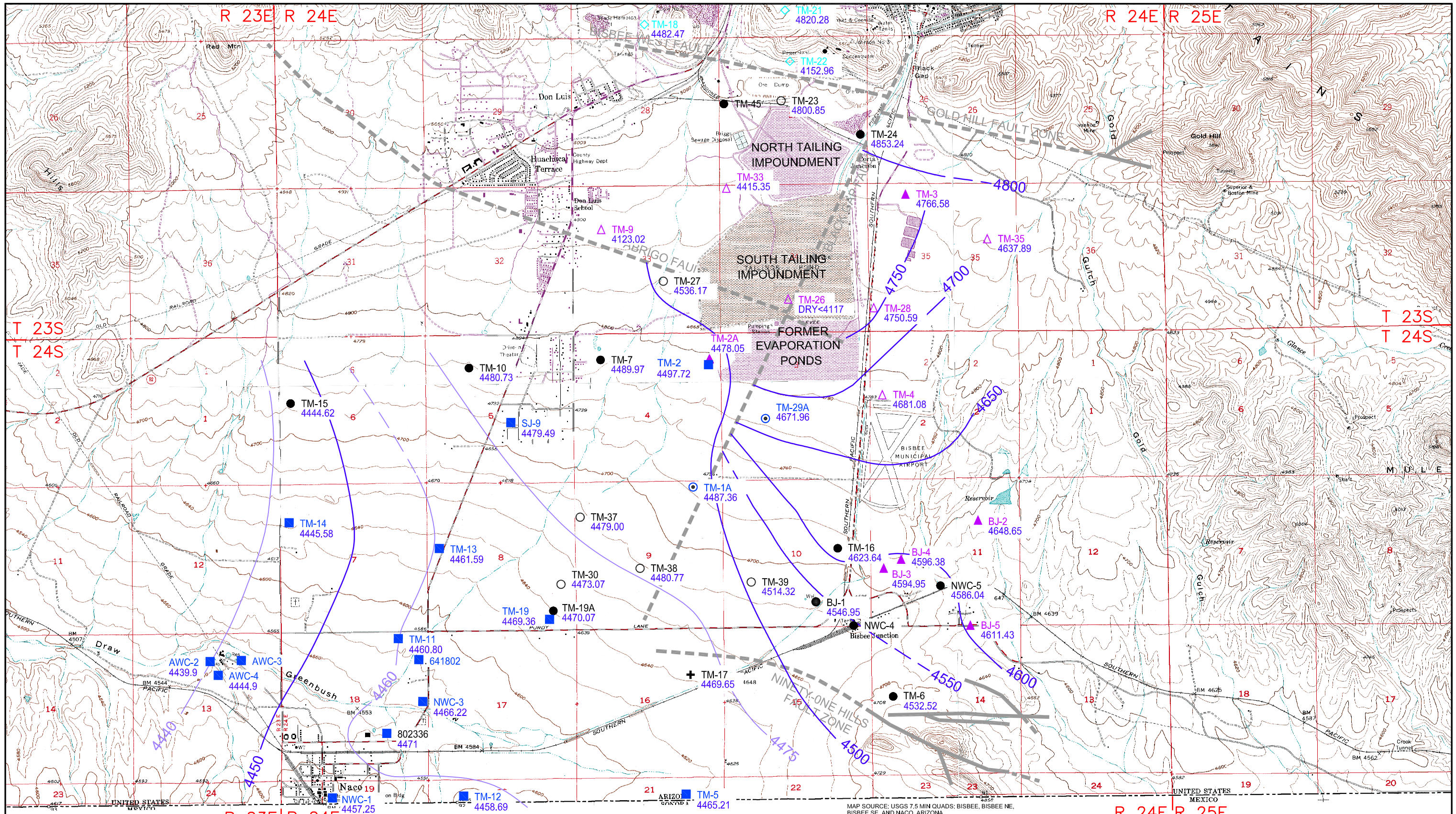

HYDRO GEO CHEM, INC.

WATER LEVEL MAP 1989
CONCENTRATOR TAILING STORAGE AREA AND VICINITY
BISBEE, ARIZONA

Approved	Date	Revised By	Date	File Name	Figure
KSW	4/4/07	KSW	7/12/07	8720007A	8

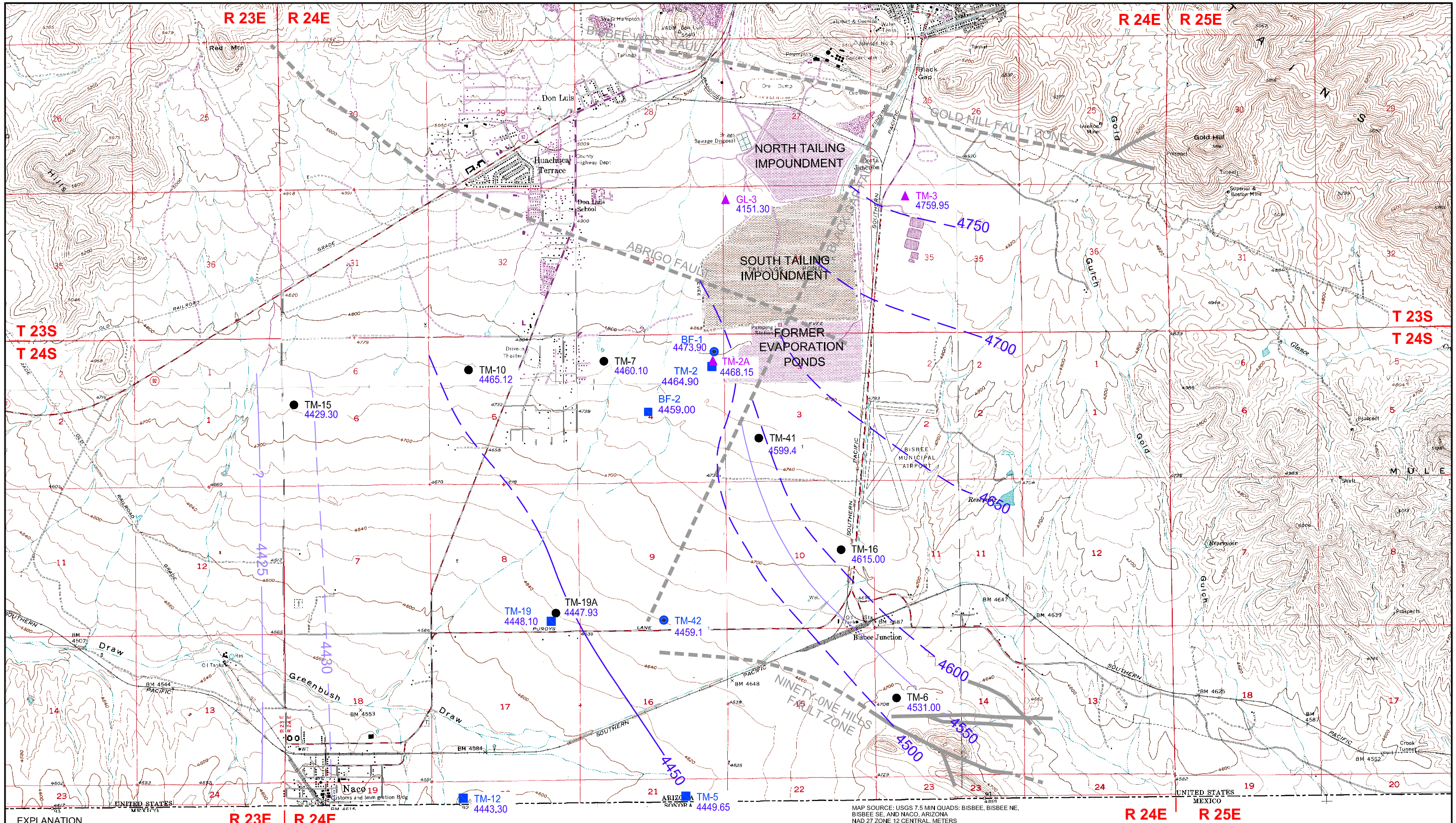

EXPLANATION

- BASIN FILL
- MORITA FORMATION
- GLANCE CONGLOMERATE
- PALEOZOIC SEDIMENTS
- MIXED, BASIN FILL & MORITA FORMATION

TM-1 4443.2 WELL ID, WATER ELEVATION (FT AMSL)

WATER CONTOUR LINE (DASHED WHERE INFERRED)

INTERMEDIATE WATER CONTOUR LINE (DASHED WHERE INFERRED)

FAULT (DASHED WHERE INFERRED) FROM SET 1998c

1 WATER LEVELS FROM TM-41 & TM-42 ARE FROM 1997

0 1/2 1 MILE

0 2000 4000 6000 FEET

0 .5 1 2 KILOMETER

N

MAP SOURCE: USGS 7.5 MIN QUADS: BISBEE, BISBEE NE, BISBEE SE, AND NACO, ARIZONA
NAD 27 ZONE 12 CENTRAL, METERS

HYDRO GEO CHEM, INC.

WATER LEVEL MAP 1996
CONCENTRATOR TAILING STORAGE AREA AND VICINITY
BISBEE, ARIZONA

Approved	Date	Revised By	Date	File Name	Figure
KSW	04/04/07	KSW	07/19/07	8720022A	9

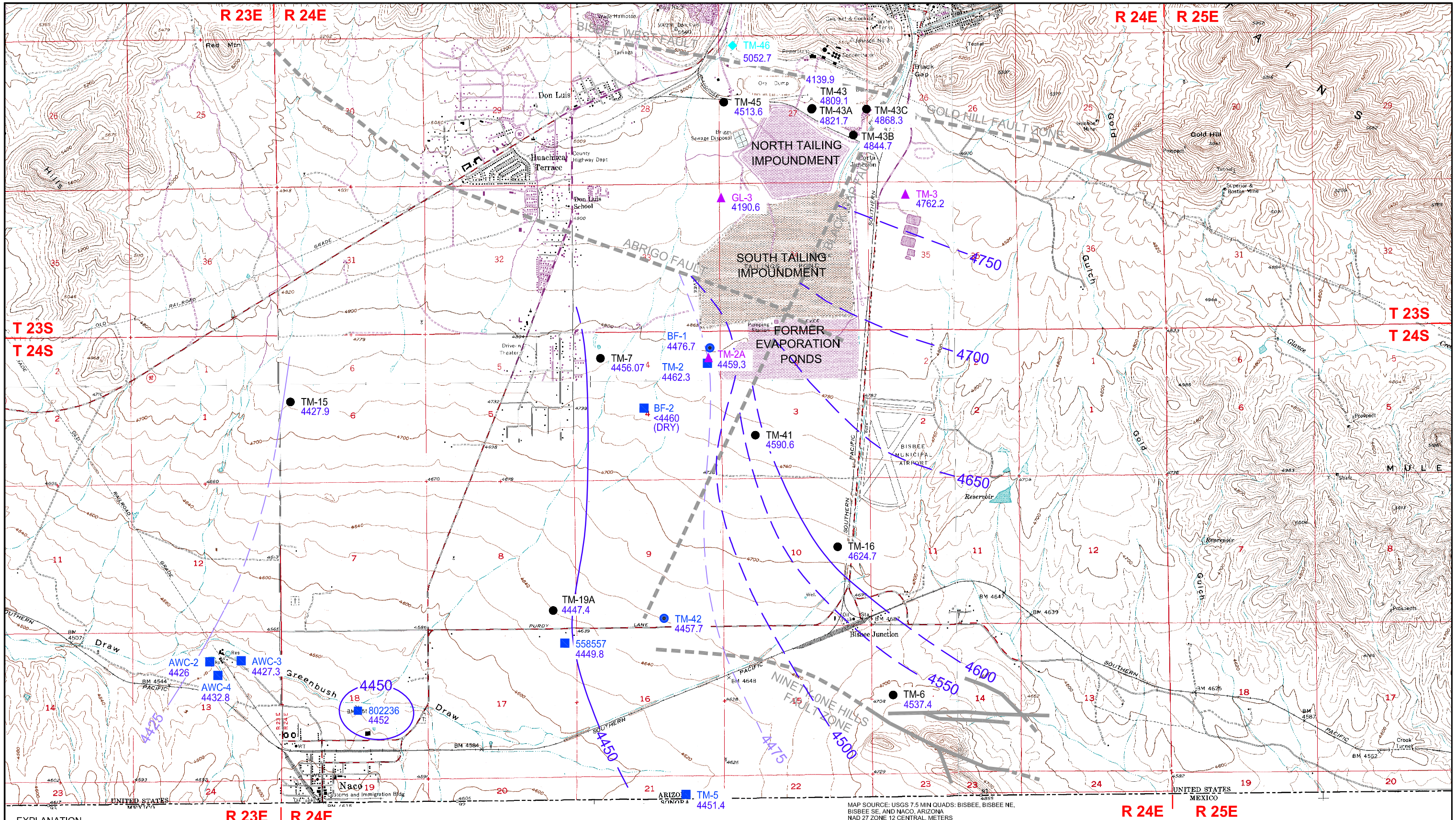

MAP SOURCE: USGS 7.5 MIN QUADS: BISBEE, BISBEE NE, BISBEE SE, AND NACO, ARIZONA
NAD 27 ZONE 12 CENTRAL, METERS

EXPLANATION

- BASIN FILL
- MORITA FORMATION
- GLANCE CONGLOMERATE
- PALEOZOIC SEDIMENTS
- MIXED, BASIN FILL & MORITA FORMATION
- MURAL LIMESTONE

TM-1 4443.2 — WELL ID, WATER ELEVATION (FT AMSL)

- WATER CONTOUR LINE (DASHED WHERE INFERRED)
- INTERMEDIATE WATER CONTOUR LINE (DASHED WHERE INFERRED)
- FAULT (DASHED WHERE INFERRED) FROM SET 1998c

0 1/2 1 MILE
0 2000 4000 6000 FEET
0 .5 1 2 KILOMETER

N

HYDRO GEO CHEM, INC.

WATER LEVEL MAP 1999
CONCENTRATOR TAILING STORAGE AREA AND VICINITY
BISBEE, ARIZONA

Approved	Date	Revised By	Date	File Name	Figure
KSW	4/4/07	KSW	07/17/07	8720006A	10

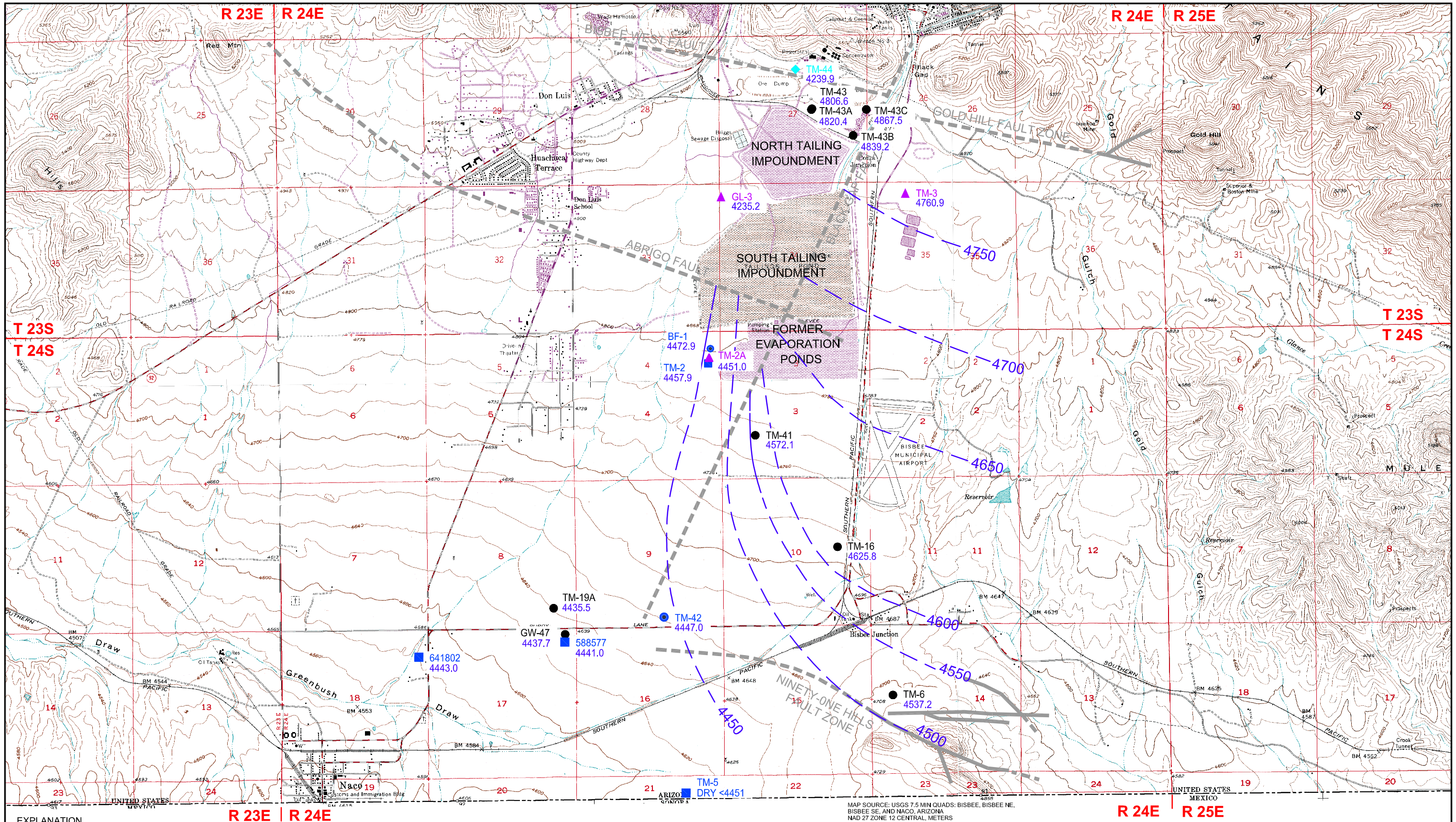

MAP SOURCE: USGS 7.5 MIN QUADS: BISBEE, BISBEE NE, BISBEE SE, AND NACO, ARIZONA
NAD 27 ZONE 12 CENTRAL, METERS

EXPLANATION

- BASIN FILL
- MORITA FORMATION
- GLANCE CONGLOMERATE
- PALEOZOIC SEDIMENTS
- MIXED, BASIN FILL & MORITA FORMATION
- TM-1 4443.2 — WELL ID, WATER ELEVATION (FT AMSL)
- WATER CONTOUR LINE (DASHED WHERE INFERRED)
- FAULT (DASHED WHERE INFERRED) FROM SET 1998c

0 1/2 1 MILE
0 2000 4000 6000 FEET
0 .5 1 2 KILOMETER

N

HYDRO GEO CHEM, INC.

WATER LEVEL MAP SEPTEMBER 2005
CONCENTRATOR TAILING STORAGE AREA AND VICINITY
BISBEE, ARIZONA

Approved	Date	Revised By	Date	File Name	Figure
KSW	4/4/07	KSW	07/17/07	8720005A	11

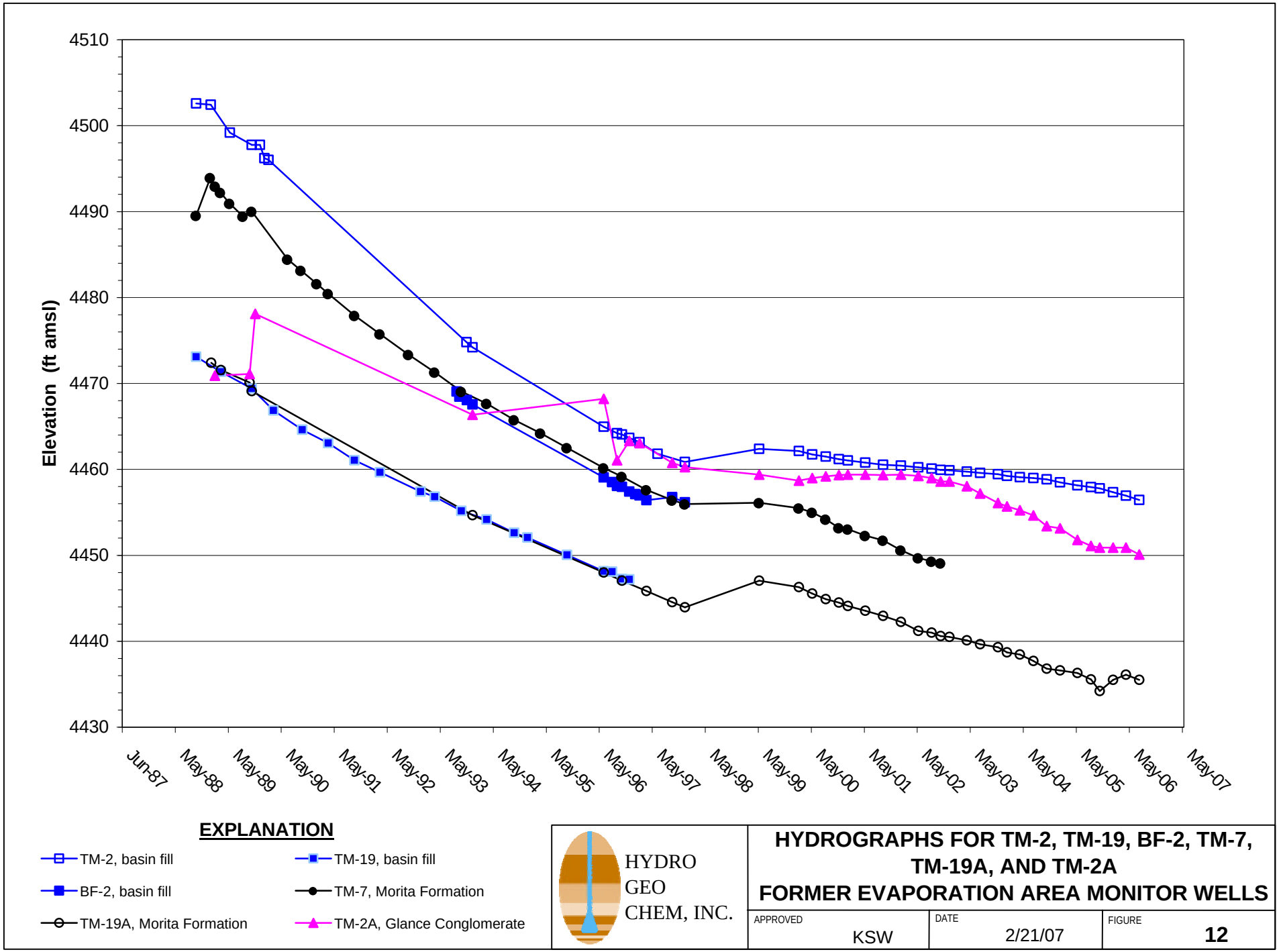

HYDRO GEO CHEM, INC.

HYDROGRAPHS FOR TM-2, TM-19, BF-2, TM-7, TM-19A, AND TM-2A
FORMER EVAPORATION AREA MONITOR WELLS

APPROVED	DATE	FIGURE
KSW	2/21/07	**12**

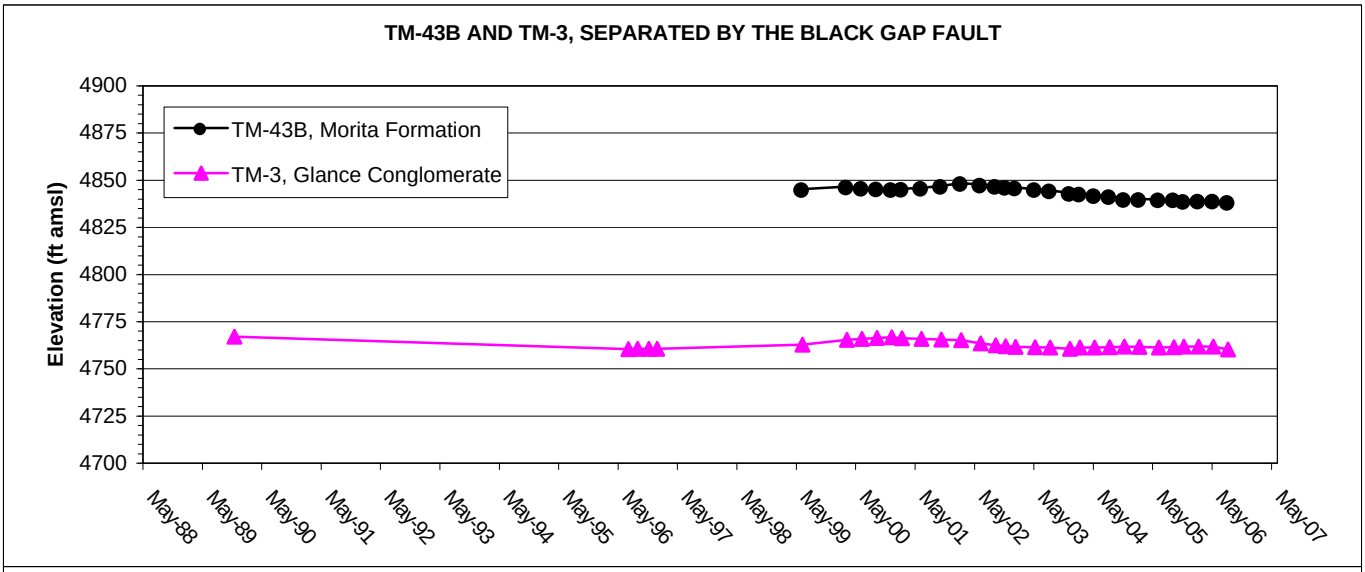

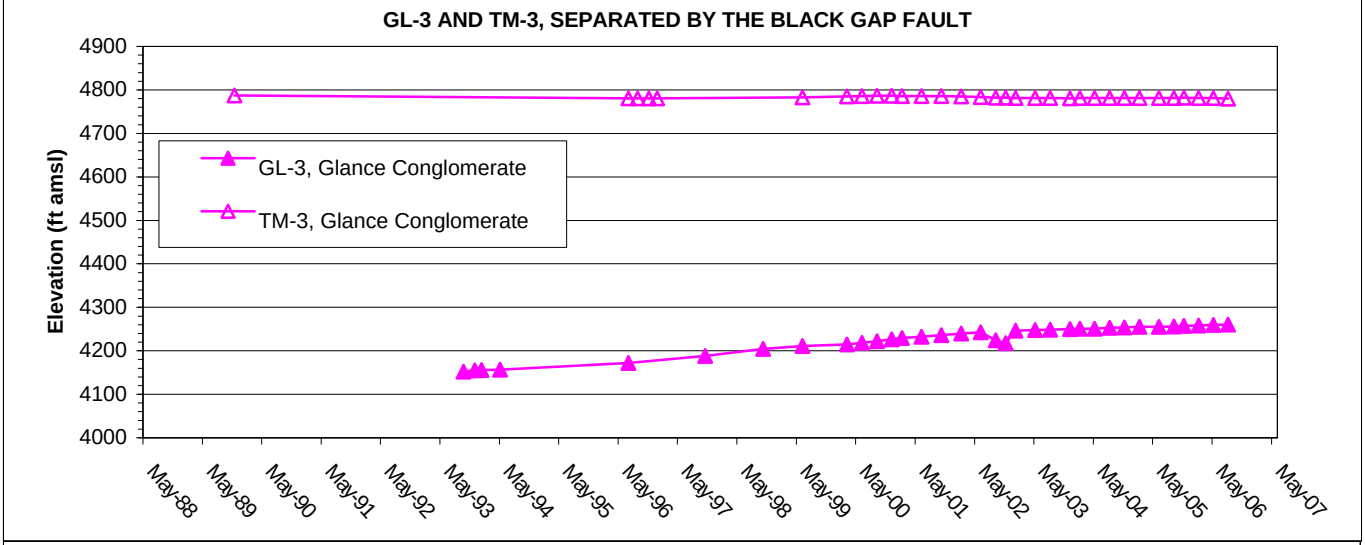

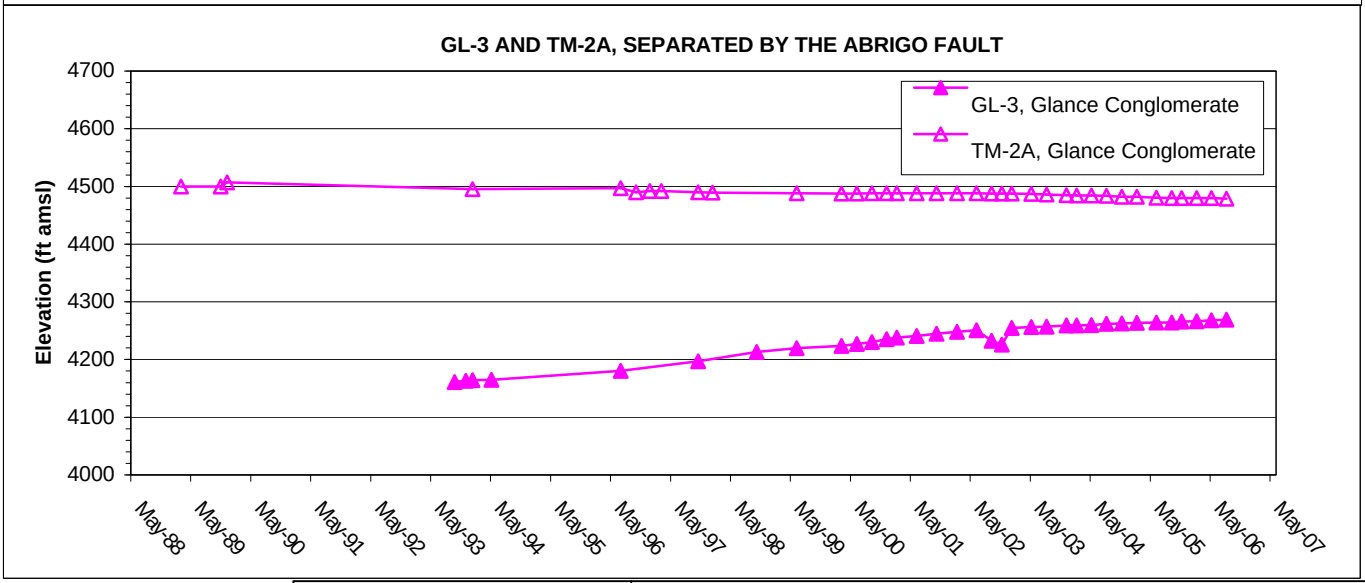

HYDRO GEO CHEM, INC.

HYDROGRAPHS OF MONITORING WELLS SEPARATED BY THE BLACK GAP AND THE ABRIGO FAULTS

APPROVED	DATE	FIGURE
KSW	04/07/07	13

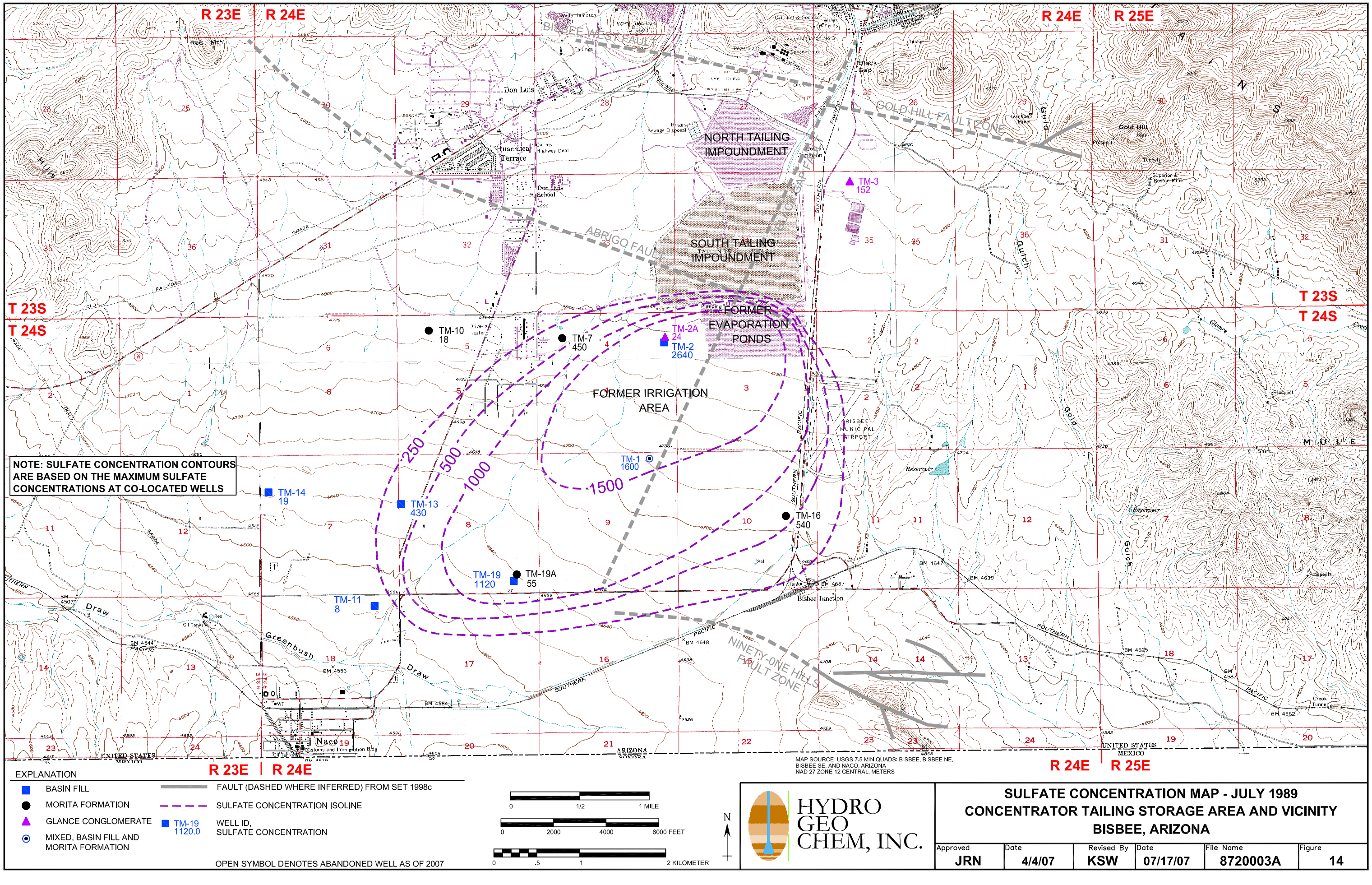

EXPLANATION

- BASIN FILL
- MORITA FORMATION
- GLANCE CONGLOMERATE
- MIXED, BASIN FILL AND MORITA FORMATION
- FAULT (DASHED WHERE INFERRED) FROM SET 1998c
- SULFATE CONCENTRATION ISOLINE
- TM-19 1120.0 — WELL ID, SULFATE CONCENTRATION

OPEN SYMBOL DENOTES ABANDONED WELL AS OF 2007

0 1/2 1 MILE

0 2000 4000 6000 FEET

0 .5 1 2 KILOMETER

N

MAP SOURCE: USGS 7.5 MIN QUADS: BISBEE, BISBEE NE, BISBEE SE, AND NACO, ARIZONA
NAD 27 ZONE 12 CENTRAL, METERS

HYDRO GEO CHEM, INC.

SULFATE CONCENTRATION MAP - JULY 1989
CONCENTRATOR TAILING STORAGE AREA AND VICINITY
BISBEE, ARIZONA

Approved	Date	Revised By	Date	File Name	Figure
JRN	4/4/07	KSW	07/17/07	8720003A	14

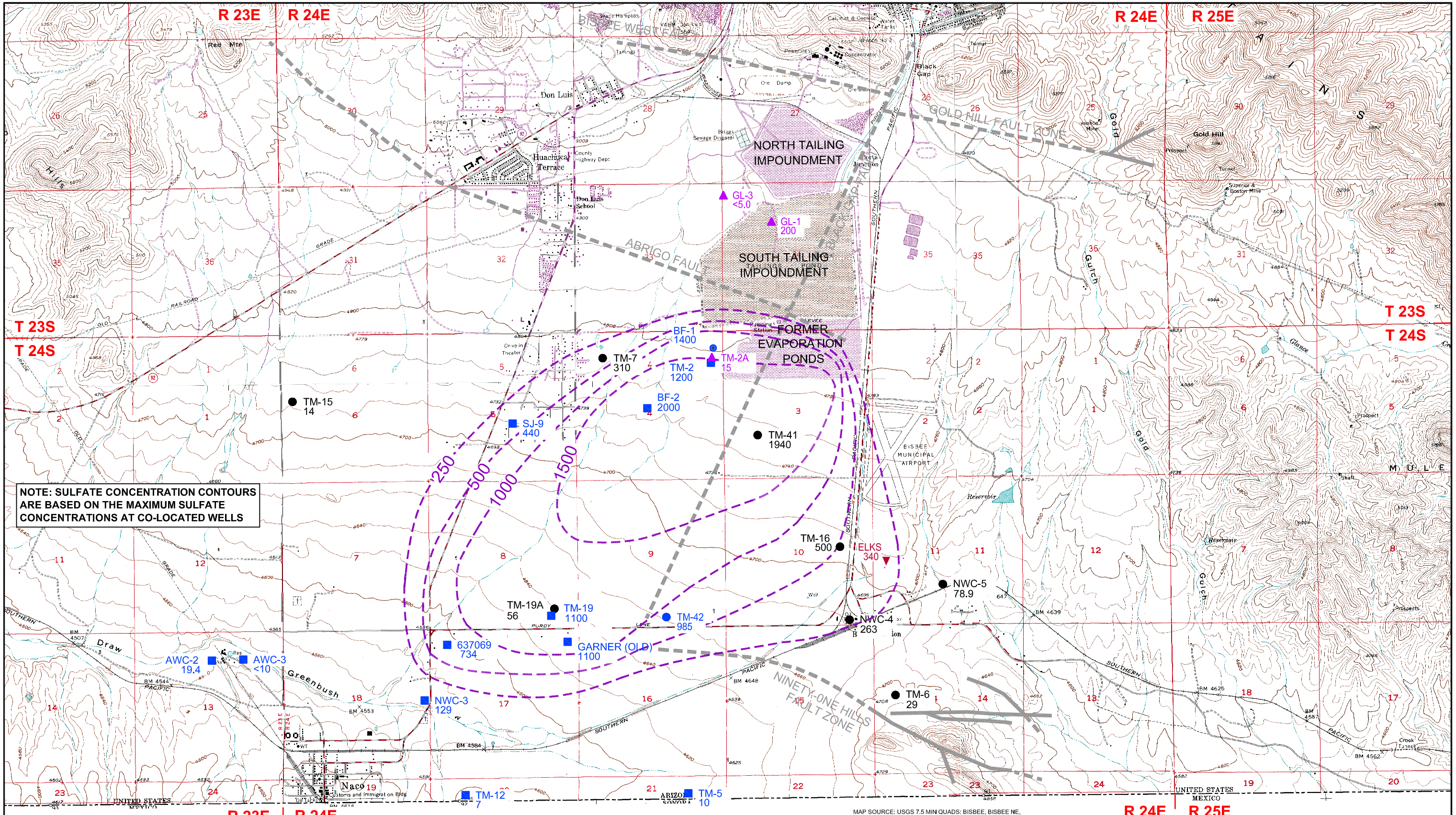

NOTE: SULFATE CONCENTRATION CONTOURS ARE BASED ON THE MAXIMUM SULFATE CONCENTRATIONS AT CO-LOCATED WELLS

EXPLANATION

- BASIN FILL
- MORITA FORMATION
- GLANCE CONGLOMERATE
- MIXED, BASIN FILL AND MORITA FORMATION
- UNKNOWN
- TM-12 7.0 — WELL ID, SULFATE CONCENTRATION
- FAULT (DASHED WHERE INFERRED) FROM SET 1998c
- SULFATE CONCENTRATION ISOLINE
- [1] DATA FOR JULY, 1997

0 1/2 1 MILE

0 2000 4000 6000 FEET

0 .5 1 2 KILOMETER

N

MAP SOURCE: USGS 7.5 MIN QUADS: BISBEE, BISBEE NE, BISBEE SE, AND NACO, ARIZONA
NAD 27 ZONE 12 CENTRAL, METERS

HYDRO GEO CHEM, INC.

SULFATE CONCENTRATION MAP - SUMMER 1996
CONCENTRATOR TAILING STORAGE AREA AND VICINITY
BISBEE, ARIZONA

Approved	Date	Revised By	Date	File Name	Figure
JRN	04/04/07	KSW	04/04/07	8720004A	15

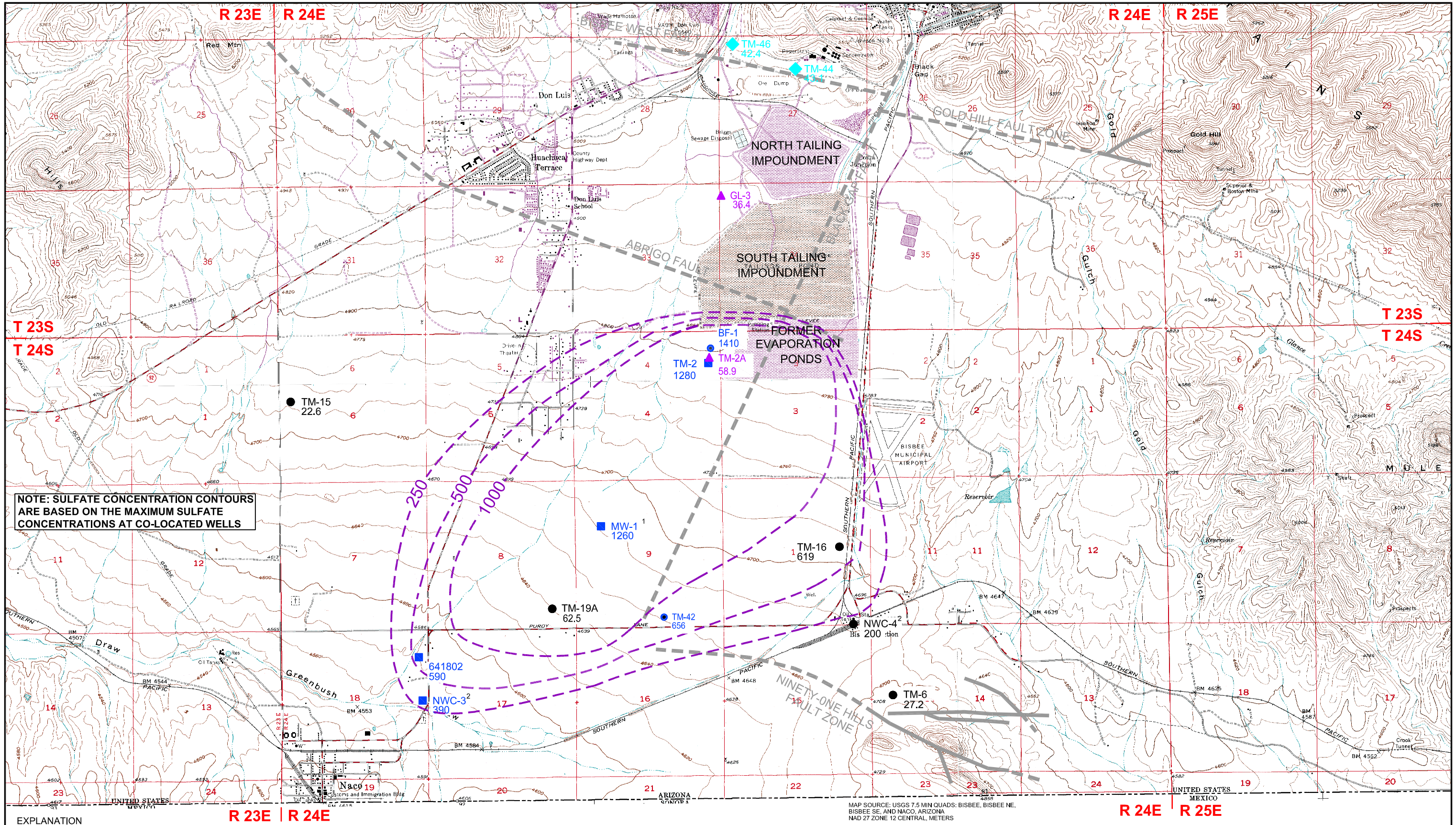

NOTE: SULFATE CONCENTRATION CONTOURS ARE BASED ON THE MAXIMUM SULFATE CONCENTRATIONS AT CO-LOCATED WELLS

MAP SOURCE: USGS 7.5 MIN QUADS: BISBEE, BISBEE NE, BISBEE SE, AND NACO, ARIZONA
NAD 27 ZONE 12 CENTRAL, METERS

EXPLANATION

- BASIN FILL
- MORITA FORMATION
- GLANCE CONGLOMERATE
- PALEOZOIC SEDIMENTS
- MIXED, BASIN FILL AND MORITA FORMATION
- FAULT (DASHED WHERE INFERRED) FROM SET 1998c
- SULFATE CONCENTRATION ISOLINE
- MW-1 1260 WELL ID, SULFATE CONCENTRATION

[1] SULFATE CONCENTRATION FROM APRIL 2006
[2] MOST RECENT 2005 CONCENTRATION IS PLOTTED

0 1/2 1 MILE
0 2000 4000 6000 FEET
0 .5 1 2 KILOMETER
N

HYDRO GEO CHEM, INC.

SULFATE CONCENTRATION MAP - AUG. THROUGH NOV. 2005
CONCENTRATOR TAILING STORAGE AREA AND VICINITY
BISBEE, ARIZONA

Approved	Date	Revised By	Date	File Name	Figure
JRN	4/4/07	KSW	7/20/07	8720009A	16

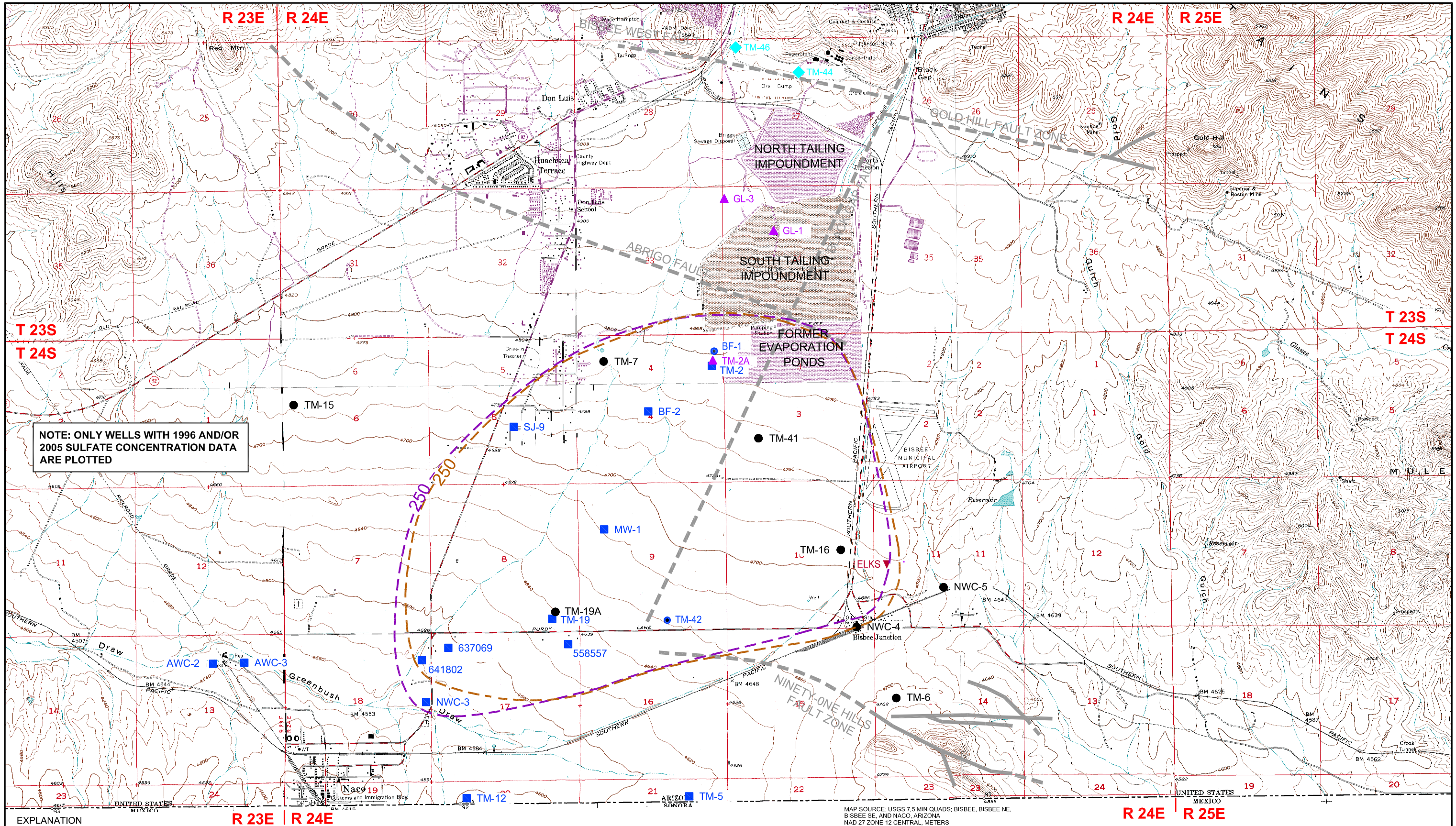

HYDRO GEO CHEM, INC.

COMPARISON OF 1996 AND 2005 SULFATE PLUME BOUNDARIES CONCENTRATOR STORAGE TAILINGS AREA AND VICINITY BISBEE, ARIZONA

Approved	Date	Revised By	Date	File Name	Figure
JRN	4/4/07	KSW	07/19/07	8720010A	17

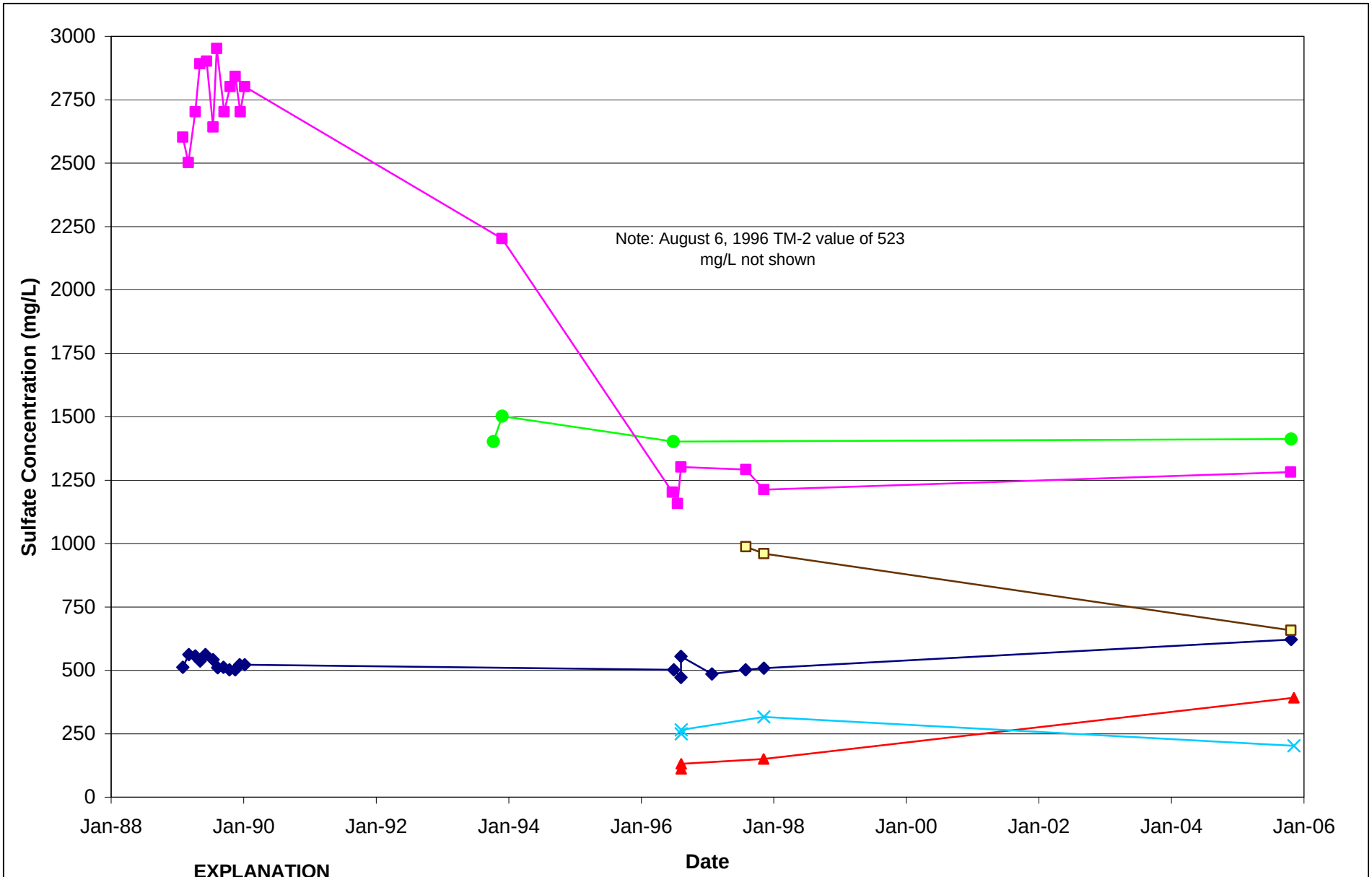

EXPLANATION

- BF-1 mixed basin fill and Morita Formation
- NWC-3 basin fill
- NWC-4 Morita Formation
- TM-2 basin fill
- TM-16 Morita Formation
- TM-42

HYDRO GEO CHEM, INC.

SULFATE CONCENTRATIONS IN WELLS BF-1, NWC-3, NWC-4, TM-2, TM-16, and TM-42

APPROVED	DATE	FIGURE
SJS	09/10/07	**18**

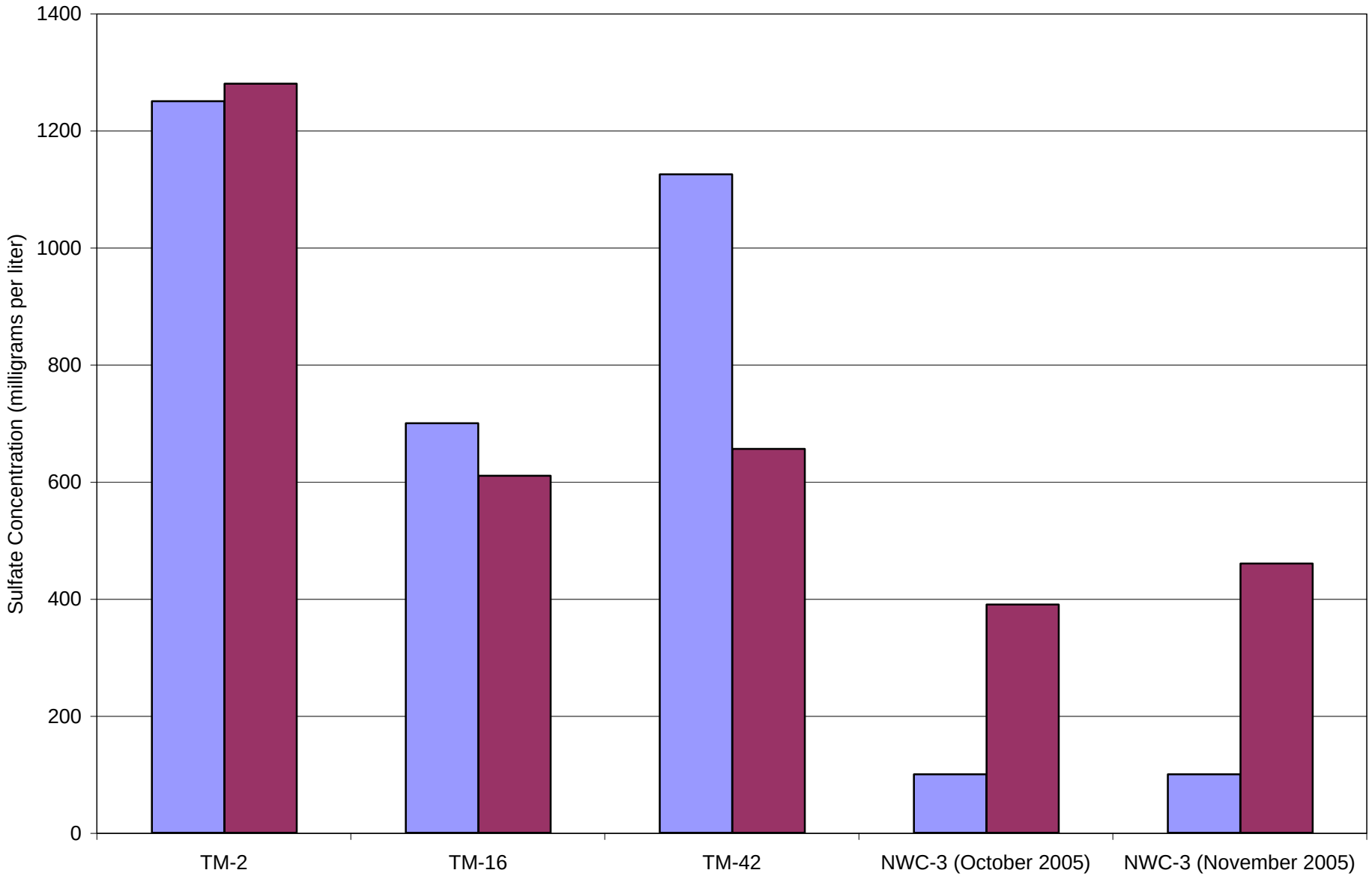

EXPLANATION

- Predicted
- Measured

HYDRO GEO CHEM, INC.

MEASURED AND PREDICTED SULFATE CONCENTRATIONS FOR YEAR 2005

APPROVED	DATE	FIGURE
SS	2/2/07	**19**

EXPLANATION

Inside Plume - Morita
- TM-41
- TM-16

Inside Plume - Basin Fill
- TM-2
- BF-2
- TM-19

Outside Plume - Morita
- NWC-5
- TM-6
- TM-19A
- TM-15

Outside Plume - Basin Fill
- TM-12
- AWC-3
- TM-5

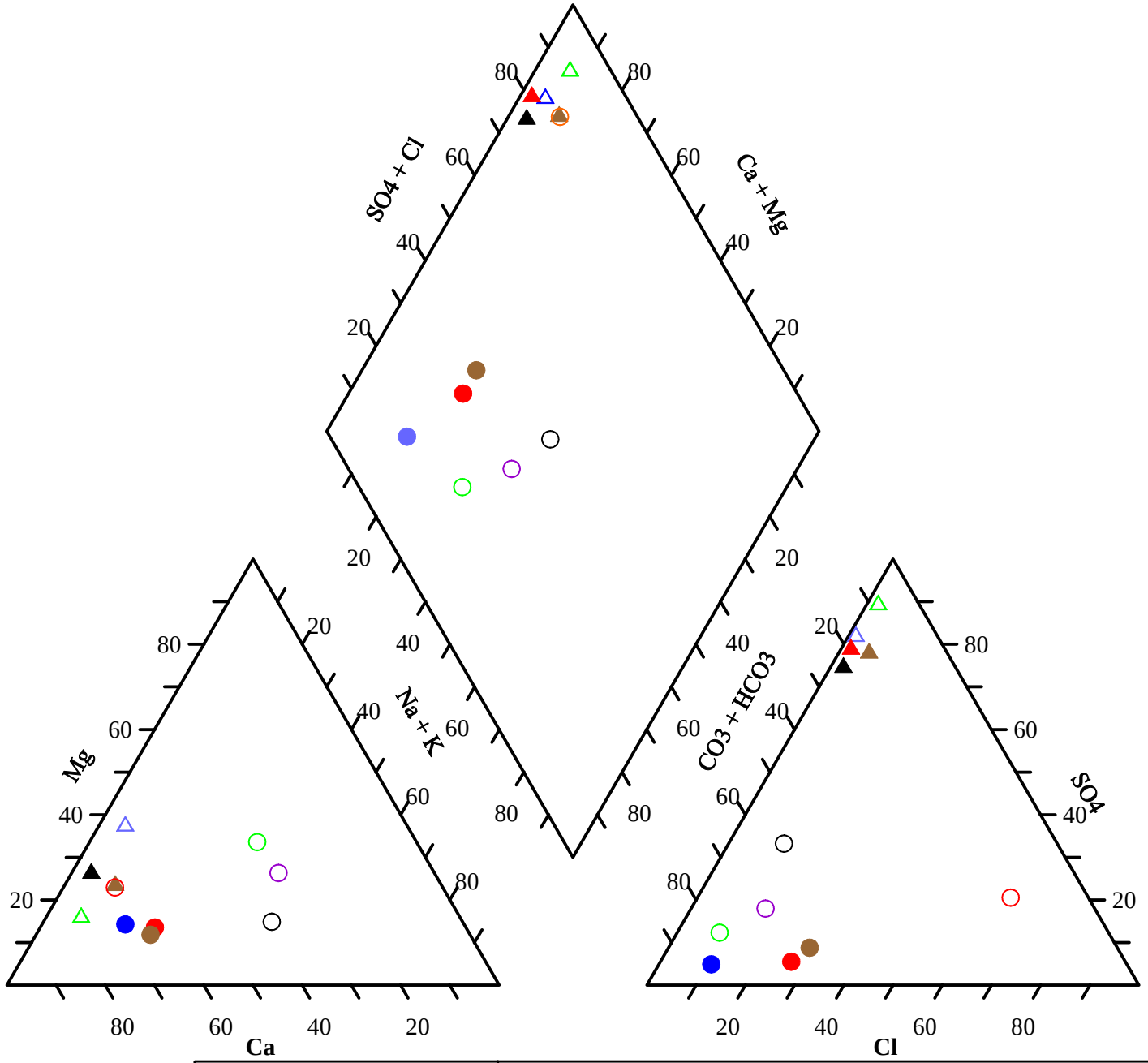

HYDRO GEO CHEM, INC.

TRILINEAR DIAGRAM OF MAJOR IONS (1996)

APPROVED	DATE	REFERENCE	FIGURE
NWH	12/15/2006	H:/872000/WorkPlan/Figures/Figure 20.srf	20

SOUTHWEST

NORTHEAST

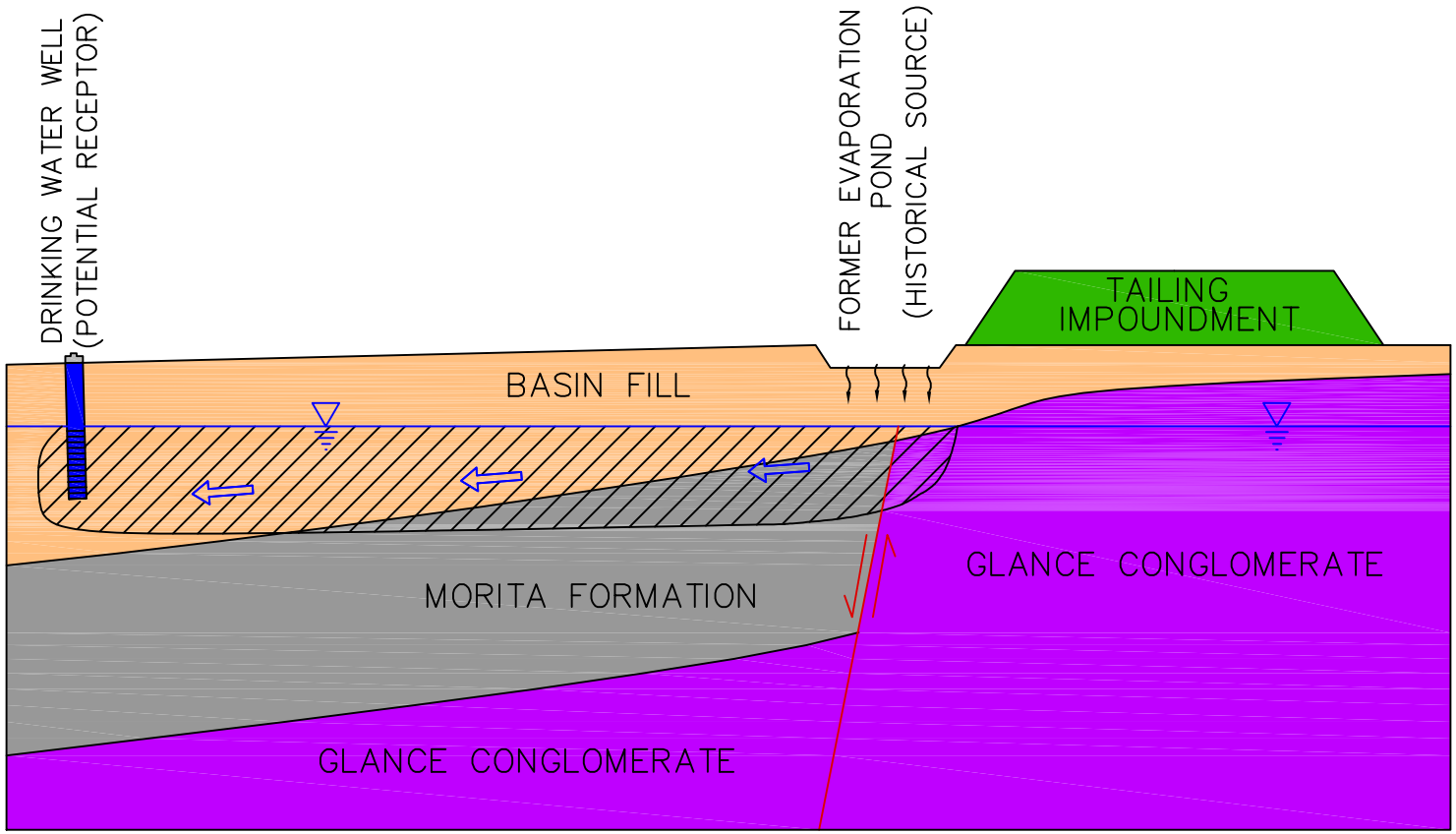

LEGEND

WATER TABLE

SEEPAGE THROUGH VADOSE ZONE

GROUNDWATER FLOW DIRECTION (MIGRATION PATHWAY)

SULFATE BEARING GROUNDWATER

N.T.S.

HYDRO GEO CHEM, INC.

SCHEMATIC DIAGRAM OF CONCEPTUAL SITE MODEL

Approved	Date	Author	Date	File Name	Figure
JRN	04/11/08	MTC	04/11/08	8720027A	21

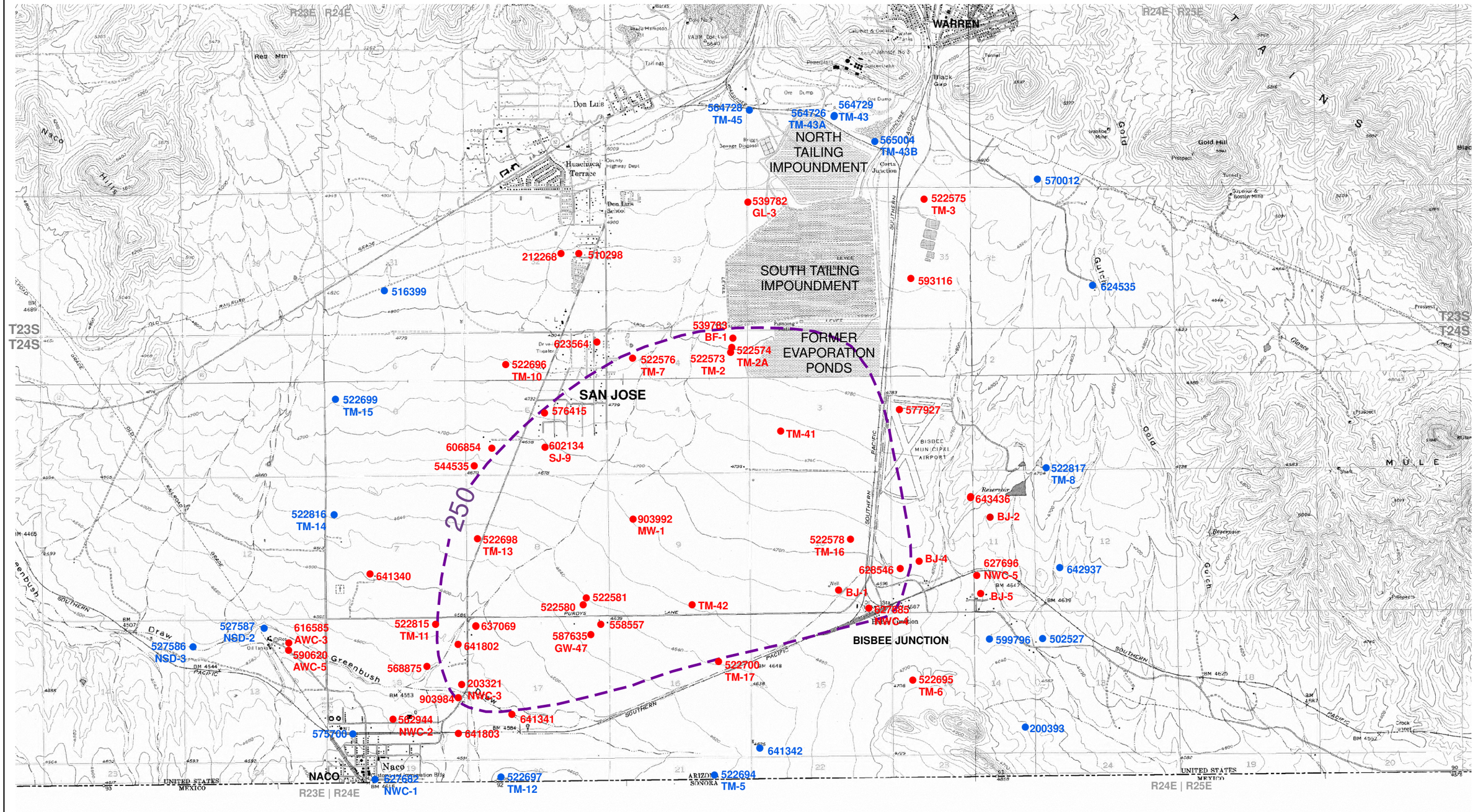

EXPLANATION

- Quarterly Monitoring
- Semi-Annual Monitoring
- 2005 Sulfate Plume, 250 mg/L Contour

1 inch equals 3,500 feet

0 1,700 3,400 Feet

MAP SOURCE: USGS 7.5 MIN QUADS
UTM Zone 12N NAD27, METERS

N

HYDRO GEO CHEM, INC.

PROPOSED WELL LOCATIONS FOR GROUNDWATER MONITORING (TASK 2.2) AT EXISTING WELLS

Approved	Date	Revised	Date	File Name	Figure
KSW	04/12/07	JRN	06/16/08	8720002G_3	22

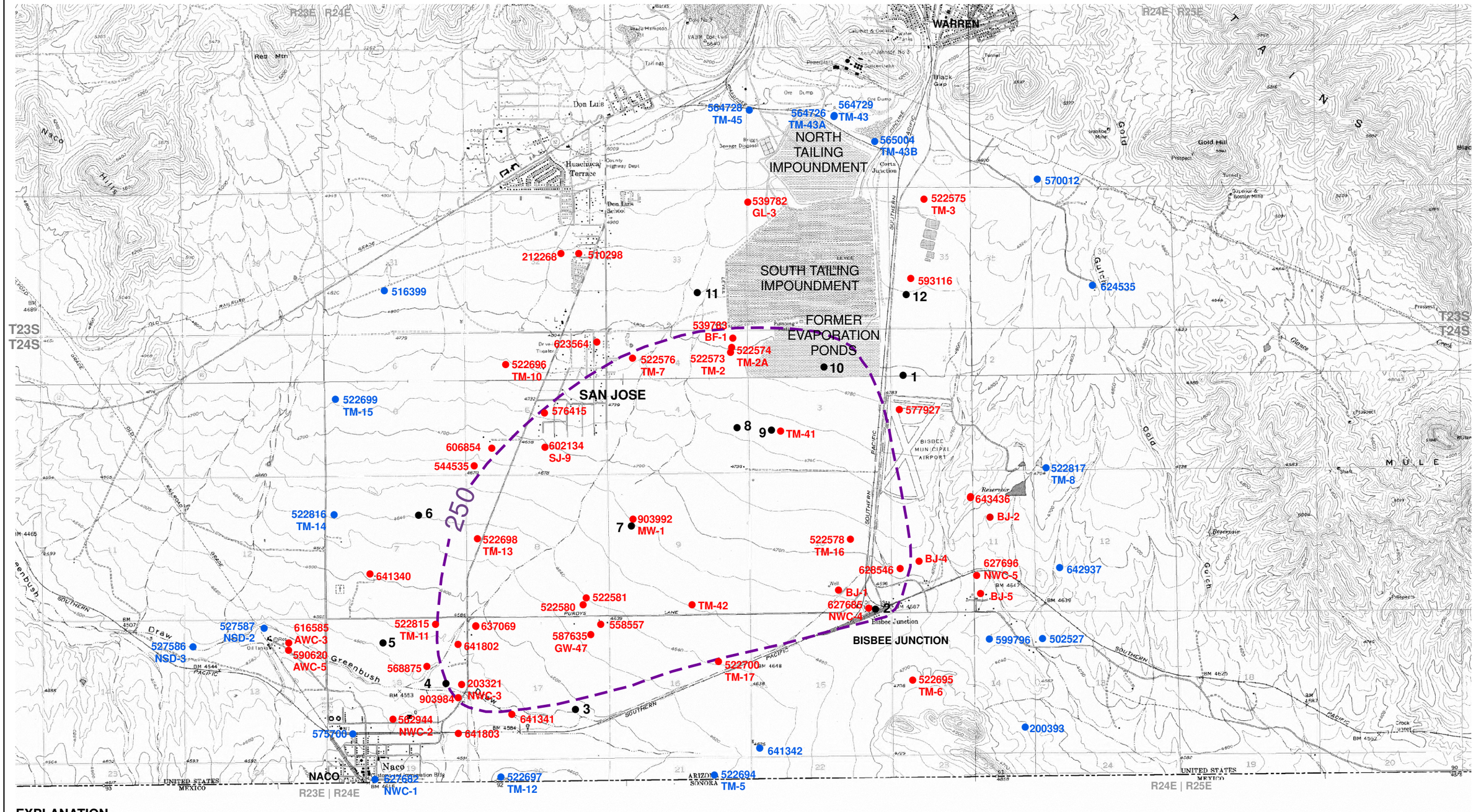

EXPLANATION

- Proposed Well Site
- Existing Quarterly Monitoring Well
- Existing Semi-Annual Monitoring Well
- 2005 Sulfate Plume, 250 mg/L Contour

1 inch equals 3,500 feet

0 1,700 3,400 Feet

MAP SOURCE: USGS 7.5 MIN QUADS
UTM Zone 12N NAD27, METERS

N

HYDRO GEO CHEM, INC.

PROPOSED NEW MONITORING WELL LOCATIONS (TASK 2.3)

Approved	Date	Revised	Date	File Name	Figure
KSW	03/20/07	JRN	06/16/08	8720018G	23

FIGURE 24
Schedule for Aquifer Characterization and Sulfate Mitigation Plans

TASK	2008											2009										
	Feb	Mar	Apr	May	Jun	Jul	Aug	Sep	Oct	Nov	Dec	Jan	Feb	Mar	Apr	May	Jun	Jul	Aug	Sep	Oct	Nov
AQUIFER CHARACTERIZATION PLAN [1]																						
TASK 1 WELL INVENTORY																						
TASK 2 PLUME CHARACTERIZATION																						
Task 2.1 - Data Compilation																						
Task 2.2 - Groundwater Monitoring																						
Task 2.3 - New Monitoring Well Installation and Testing																						
Access and Permits																						
Well Installation																						
Sampling and Testing																						
Task 2.4 - Additional Hydraulic Testing																						
TASK 3 FATE AND TRANSPORT STUDY																						
TASK 4 REPORTING																						
Well Inventory Report						1																
Quarterly Groundwater Monitoring Reports						2			2			2			2			2			2	
Aquifer Characterization Report															3							
POTENTIAL INTERIM ACTIONS																						
Interim Action Implementation (if needed)																						
FEASIBILITY STUDY FOR SULFATE MITIGATION PLAN																						
Identification and Screening of Mitigation Actions																						
Development and Screening of Mitigation Alternatives																						
Detailed Analysis of Mitigation Alternatives																						
Feasibility Study Report																		4				
Mitigation Plan Report																				5		
Treatability Studies (if needed)																						

Notes:
[1] Start and end times are highly dependent on the ability and timing to access sampling and drill sites through agreements with private parties and public entities.

EXPLANATION OF REPORTING SCHEDULE

1 - Well Inventory Report (Task 1)
2 - Quarterly Groundwater Monitoring Report (Task 2.2)
3 - Final Aquifer Characterization Report (Task 4)
4 - Feasibility Study Report
5 - Mitigation Plan Report

APPENDIX A

SUMMARY OF WELLS IN THE CTSA AND VICINITY

TABLE A.1
Summary of Wells in the CTSA and Vicinity

Cadastrals	Well	ADWR Registration Number	Owner	Use	Completion Date	Total Depth	Measuring Point Elevation[1]	Screened Interval	Screened Material	Status [2]
D-23-24										
21cdd	TM-18	522579	Phelps Dodge	assessment	10/27/88	787.5	5140.57	not completed	Pinal Schist	abandoned
22cda	TM-21	525148	Phelps Dodge	assessment	08/08/89	630	5153.36	not completed	Paleozoic sediments	abandoned
27acc	TM-43	564729	Phelps Dodge	monitoring	11/10/97	830	4956.436	720-800	Morita Formation	active
27acc	TM-43A	564726	Phelps Dodge	monitoring	10/28/97	215	4954.672	108-215	basin fill and Morita Formation	active
27bad	TM-22	525146	Phelps Dodge	assessment	09/09/89	1000	5077.08	900-1000	Paleozoic sediments	abandoned
27dad	TM-43B	565004	Phelps Dodge	monitoring	10/29/97	215	4907.293	130-215	Morita Formation	active
27add	TM-43C	565005	Phelps Dodge	monitoring	11/12/97	270	4940.878	175-270	Morita Formation	active
27bad	TM-44	564730	Phelps Dodge	monitoring	10/26/97	1150	5045.6	1020-1150	Paleozoic limestone	active
27bbc	TM-46	564727	Phelps Dodge	monitoring	12/12/97	1080	5052.694	919-1080	Paleozoic limestone	active
27bdd	TM-23	525555	Phelps Dodge	assessment	08/18/89	220	4961.5	155-215	Morita Formation	abandoned
28add	TM-45	564728	Phelps Dodge	monitoring	11/17/97	520	4998.252	384-520	Morita Formation	active
33bca	TM-9	522577	Phelps Dodge	monitoring	01/26/89	940	4889.12	870-930	Glance Conglomerate	abandoned
33dbc	TM-27	525143	Phelps Dodge	assessment	09/05/89	410	4840.66	306-367	Morita Formation	abandoned
34baa	TM-25	525145	Phelps Dodge	assessment	08/18/89	805	4947.78	not completed	Glance Conglomerate	abandoned
34bbb	GL-3	539782	Phelps Dodge	monitoring	08/11/93	825	4909.115	780-820	Glance Conglomerate	active
34bbb	TM-33	525140	Phelps Dodge	assessment	10/25/89	500	4903.57	not completed	Glance Conglomerate	abandoned
34bda	GL-1	539785	Phelps Dodge	monitoring	08/20/93	833	4915.02	768-808	Glance Conglomerate	active
34cda	TM-26	525144	Phelps Dodge	assessment	09/07/89	800	4917.18	not completed	Glance Conglomerate	abandoned
35abd	TM-35	525139	Phelps Dodge	monitoring	10/03/89	380	4898.88	249-310	Glance Conglomerate	abandoned
35bba	TM-3	522575	Phelps Dodge	monitoring	12/16/88	200	4883.688	150-200	Glance Conglomerate	active
35cbd	593116	593116	City of Bisbee	monitoring	07/16/02	150	4836.59	90-150	limestone (or Glance Conglomerate?)	active
35ccb	TM-28	525142	Phelps Dodge	assessment	08/04/89	140	4813.27	not completed	Glance Conglomerate	abandoned
D-24-23										
13abb	NSD-2	527587	Naco Sanitary District	monitoring	04/26/90	120	4527	95-129	basin fill	active
13abc	AWC-4	616584	Arizona Water Co.	municipal	01/01/59	337	4540		basin fill	active
13abc	AWC-2	616586	Arizona Water Co.	municipal	01/01/55	333	4530		basin fill	active
13abd	AWC-3	616585	Arizona Water Co.	municipal	07/20/56	270	4540		basin fill	active
13abd2	AWC-5	590620	Arizona Water Co.	municipal	06/24/02	1183	4540e	163-603 and 623-1163	basin fill, clay rich sediments to 1140'; volcanic 1140-1163'	active
13baa	NSD-1		Naco Sanitary District	monitoring			4535e			
13bbc	NSD-3	527586	Naco Sanitary District	monitoring	05/07/90	66.32	4515	78-150	basin fill	active
D-24-24										
01ccc	TM-8	522817	Phelps Dodge	monitoring	01/20/89	820	4710.49	757-817	Glance Conglomerate	transferred to land owner
02bcc	TM-4	522693	Phelps Dodge	assessment	01/17/89	175	4770.38	125-175	Glance Conglomerate	abandoned
03caa	TM-29	525141	Phelps Dodge	assessment	08/07/89	140	4759.63	85-140	basin fill and Morita Formation	abandoned
03cab1	TM-29A	525137	Phelps Dodge	assessment	08/08/89	165	4758.08	85-165	basin fill and Morita Formation	abandoned
03cab2	TM-29B	525136	Phelps Dodge	assessment	08/10/89	165	4757.61	85-165	basin fill and Morita Formation	abandoned
03cbd	TM-41		Phelps Dodge	monitoring	1997	210	4760.958	145-200	Morita Formation	active
04aaa	BF-1	539783	Phelps Dodge	monitoring	08/15/93	400	4815.13	325-385	Mixed (25' basin fill, 30' Morita, 5'	active
04aac1	TM-2	522573	Phelps Dodge	monitoring	12/14/88	640	4794.891	280-360	basin fill	active
04aac2	TM-2A	522574	Phelps Dodge	monitoring	02/10/89	925	4794.132	825-925	Glance Conglomerate	active
04bbd	TM-7	522576	Phelps Dodge	monitoring	11/04/88	350	4768.927	259-349	Morita Formation	active
04bdd	BF-2	539786	Phelps Dodge	monitoring	08/05/93	326	4750.37	265-305	basin fill	active (dry)
05bac	TM-10	522696	Phelps Dodge	monitoring	11/06/89	290	4741.2	240-290	Morita Formation	active
05dbb2	SJ-9	602134	Duree/Bullard	domestic	09/06/74	300	4730		basin fill	active
06bcc	TM-15	522699	Phelps Dodge	assessment	01/11/89	325	4711.7	260-320	Morita Formation	transferred to land owner

TABLE A.1
Summary of Wells in the CTSA and Vicinity

Cadastrals	Well	ADWR Registration Number	Owner	Use	Completion Date	Total Depth	Measuring Point Elevation[1]	Screened Interval	Screened Material	Status [2]
07bcb2	TM-14	522816	Phelps Dodge	assessment	01/12/89	215	4626.2	165-215	basin fill	transferred to land owner
08bcc	TM-13	522698	Phelps Dodge	assessment	01/05/89	200	4617.3	140-200	basin fill	transferred to land owner
08dac2	TM-30A	525558	Phelps Dodge	assessment	09/26/89	700	4635.89	not completed	Morita Formation	abandoned
08dad	TM-30	525548	Phelps Dodge	assessment	09/25/89	700	4636.92	not completed	Morita Formation	abandoned
08ddc1	TM-19A	522580	Phelps Dodge	monitoring	11/16/88	700	4632.45	585-695	Morita Formation	active
08ddc2	TM-19	522581	Phelps Dodge	monitoring	11/17/88	210	4626.9	150-210	basin fill	active
09aab1	TM-1	522569	Phelps Dodge	assessment	11/01/88	265	4714.5	215-265	basin fill	abandoned
09aab1	TM-1A	525557	Phelps Dodge	assessment	09/09/89	265	4712.43	204-265	basin fill and Morita Formation	abandoned
09bbc	TM-37	525552	Phelps Dodge	assessment	10/09/89	700	4670.86	464-700	Morita Formation and Glance	abandoned
09bca	MW-1	903992	City of Bisbee/SJWWTF	monitoring	03/02/06	430	4680e	350-410	basin fill	active
09caa	TM-38	525553	Phelps Dodge	assessment	10/03/89	700	4667.97	375-700	Morita Formation	abandoned
09dcc	TM-42		Phelps Dodge	monitoring	1997	250	4654.033	180-250	basin fill and Morita Formation	active
10acd	TM-16	522578	Phelps Dodge	monitoring	12/15/88	115	4705.54	65-115	Morita Formation	active
10cbd	TM-39	525554	Phelps Dodge	assessment	10/22/89	424	4651.71	118-424	Morita Formation	abandoned
10ddd	NWC-4	627685	Naco Water Co	municipal	01/01/26	379	4685		Morita Formation	active
10dcb	BJ-1					220	4680		Morita Formation	unknown
11abd	BJ-2					250	4710		Glance Conglomerate	unknown
11cbc1	BJ-3					430	4720		Glance Conglomerate	unknown
11cbc2	BJ-4					400	4720		Glance Conglomerate	unknown
11cbc3	ELKS	628547	B.P.O. Elks No. 671	domestic	08/18/61	800	4710e		unknown	active
11dac	NWC-5	627696	Naco Water Co	municipal	01/01/60	175	4680		Morita Formation	active
11dcc	BJ-5					318	4660		Glance Conglomerate	unknown
14bcc	TM-6	522695	Phelps Dodge	assessment	01/24/89	200	4695.852	150-200	Morita Formation	transferred to land owner
16aca	TM-17	522700	Phelps Dodge	assessment	01/17/89	200	4631	150-200	Mural Limestone	transferred to land owner
17aaa	GW-47	587635	Garner	domestic	10/12/01	680	4628.11	580-660	Morita Formation	active
17aaa	558557	558557	Garner	domestic	09/04/96	300	4628e	180-220, 240-300	basin fill	unknown
17bbb	637069	637069	Olmstead	domestic	07/29/66	220	4595e		basin fill	active
18aab	TM-11	522815	Phelps Dodge	monitoring	11/18/88	160	4573.1	99-159	basin fill	transferred to land owner
18aad	641802	641802	Grout	domestic	01/01/60	200	4585e		basin fill	active
18add	NWC-3	627684	Naco Water Co	municipal	01/01/30	179	4560e		basin fill	active
18add	NWC-3 replacement	203321	Naco Water Co	municipal	02/22/04	312	4560e	252-312	basin fill	active
18db	802336	802336	City of Bisbee	irrigation	02/14/34	222	4580e		basin fill	active
19bab	NWC-1	627682	Naco Water Co	municipal	09/24/51	215	4620e		basin fill	active
18cd/cad	NWC-2	627683	Naco Water Co	municipal	08/02/59	210	4590e		basin fill	active
18cad	NWC-2 replacement	562944	Naco Water Co	municipal	06/11/97	312	4590e	212-312	basin fill	active
18cca	NWC-6	575700	Naco Water Co	municipal	09/15/99	410	4590e	180-279, 302-340	basin fill	active
18daa	903984	903984	City of Bisbee	monitoring	01/20/06	170	4560	92-152	basin fill	active
20bbd	TM-12	522697	Phelps Dodge	assessment	01/12/89	175	4589.4	121-171	basin fill	transferred to land owner
21aba	TM-5	522694	Phelps Dodge	monitoring	01/13/89	160	4604.463	120-160	basin fill	transferred to land owner

Notes:

[1] ft amsl = feet above mean sea level. Water levels from PD are referenced to a "collar elevation." e = elevation estimated from topographic map

[2] abandoned TM wells were abandoned by 1990

APPENDIX B

HISTORIC WATER LEVELS FOR SELECT WELLS
(Tables B.1 through B.5)

TABLE B.1
Historic Groundwater Elevations for Select Wells, CTSA

Well	Cadastral	Altitude of Measuring Point [1]	Date Sampled	Depth to Water Below Measuring Point [2]	Water Elevation (ft amsl)	Data Source [3]
AWC-2	D-24-23-13abc	4530	01/21/57	85	4445	ADWR GWSI
AWC-2		4530	09/01/77	90.5	4439.5	ADWR GWSI
AWC-2		4540	11/21/85	91.6	4448.4	Litten, 1987
AWC-2		4530	12/04/90	90.1	4439.9	ADWR GWSI
AWC-2		4530	01/28/98	99.2	4430.8	ADWR GWSI
AWC-2		4530	12/15/99	104	4426	ADWR GWSI
AWC-2		4530	12/04/01	115.3	4414.7	ADWR GWSI
AWC-3	D-24-23-13abd	4540	03/20/68	90.4	4449.6	ADWR GWSI
AWC-3		4540	02/19/86	89.8	4450.2	ADWR GWSI
AWC-3		4540	12/15/99	112.7	4427.3	ADWR GWSI
AWC-3		4540	02/26/01	100.4	4439.6	ADWR GWSI
AWC-4	D-24-23-13abc	4520	02/19/86	85.2	4435	Litten, 1987
AWC-4		4540	12/04/90	95.1	4444.9	ADWR GWSI
AWC-4		4540	01/28/98	103.9	4436.1	ADWR GWSI
AWC-4		4540	12/15/99	107.2	4432.8	ADWR GWSI
AWC-4		4540	12/04/01	115.5	4424.5	ADWR GWSI
BF-1	D-24-24-04aaa		09/16/93		4482.30	SET, 1998
BF-1			10/06/93		4481.30	SET, 1998
BF-1			11/23/93		4482.00	SET, 1998
BF-1			01/04/94		4481.90	SET, 1998
BF-1			06/25/96		4473.90	SET, 1998
BF-1			08/22/96		4473.40	SET, 1998
BF-1			09/25/96		4473.20	SET, 1998
BF-1			10/29/96		4473.15	SET, 1998
BF-1			12/19/96		4473.00	SET, 1998
BF-1			01/29/97		4472.70	SET, 1998
BF-1			02/27/97		4472.75	SET, 1998
BF-1			04/16/97		4472.35	SET, 1998
BF-1			10/10/97		4479.05	SET, 1998
BF-1			01/05/98		4473.80	SET, 1998
BF-1		4820.754	06/01/99	344.05	4476.70	PD file
BF-1		4820.754	03/01/00	345.70	4475.05	PD file
BF-1		4820.754	06/01/00	346.55	4474.20	PD file
BF-1		4820.754	09/01/00	347.20	4473.55	PD file
BF-1		4820.754	12/01/00	348.10	4472.65	PD file
BF-1		4820.754	02/01/01	348.20	4472.55	PD file
BF-1		4820.754	06/01/01	348.25	4472.50	PD file
BF-1		4820.754	10/01/01	348.30	4472.45	PD file
BF-1		4820.754	02/01/02	348.35	4472.40	PD file
BF-1		4820.754	06/01/02	348.20	4472.55	PD file
BF-1		4820.754	09/01/02	348.25	4472.50	PD file
BF-1		4820.754	11/01/02	348.30	4472.45	PD file
BF-1		4820.754	01/01/03	348.10	4472.65	PD file
BF-1		4820.754	05/01/03	347.80	4472.95	PD file
BF-1		4820.754	08/01/03	347.40	4473.35	PD file
BF-1		4820.754	12/01/03	347.30	4473.45	PD file
BF-1		4820.754	02/01/04	347.30	4473.45	PD file
BF-1		4820.754	05/01/04	347.35	4473.40	PD file
BF-1		4820.754	08/01/04	347.30	4473.45	PD file
BF-1		4820.754	11/01/04	347.30	4473.45	PD file
BF-1		4820.754	02/01/05	347.60	4473.15	PD file
BF-1		4820.754	06/01/05	347.65	4473.10	PD file
BF-1		4820.754	09/01/05	347.80	4472.95	PD file
BF-1		4820.754	11/01/05	348.00	4472.75	PD file
BF-1		4820.754	02/01/06	348.10	4472.65	PD file
BF-1		4820.754	05/01/06	348.20	4472.55	PD file
BF-1		4820.754	08/01/06	348.30	4472.45	PD file
BF-2	D-24-24-04bdd		09/16/93		4469.00	SET, 1998
BF-2			10/06/93		4468.40	SET, 1998
BF-2			11/26/93		4468.00	SET, 1998
BF-2			01/04/94		4467.50	SET, 1998
BF-2			06/25/96		4459.00	SET, 1998
BF-2			08/22/96		4458.45	SET, 1998
BF-2			09/25/96		4458.00	SET, 1998
BF-2			10/29/96		4457.90	SET, 1998

TABLE B.1
Historic Groundwater Elevations for Select Wells, CTSA

Well	Cadastral	Altitude of Measuring Point [1]	Date Sampled	Depth to Water Below Measuring Point [2]	Water Elevation (ft amsl)	Data Source [3]
BF-2			12/19/96		4457.35	SET, 1998
BF-2			01/29/97		4457.05	SET, 1998
BF-2			02/27/97		4456.90	SET, 1998
BF-2			04/16/97		4456.35	SET, 1998
BF-2			10/10/97		4456.70	SET, 1998
BF-2			01/05/98		4456.10	SET, 1998
BF-2		4750.37	06/01/99	290" no water		PD file
BF-2		4750.37	03/01/00	290" no water		PD file
BJ-1	D-24-24-10dcb	4680	11/19/85	133.00	4547.00	Litten, 1987
BJ-1			06/22/88		4546.95	SET, 1998
BJ-2	D-24-24-11abd	4710	11/20/85	14.30	4695.70	Litten, 1987
BJ-2			06/27/88		4648.65	SET, 1998
BJ-3	D-24-24-11cbc1	4720	11/19/85	79.80	4640.20	Litten, 1987
BJ-3			05/10/88		4594.95	SET, 1998
BJ-4	D-24-24-11cbc2	4720	11/19/85	87.60	4640.20	Litten, 1987
BJ-4			05/10/88		4596.38	SET, 1998
BJ-5	D-24-24-11dcc	4660	11/19/85	36.40	4623.60	Litten, 1987
BJ-5			09/02/88		4611.43	SET, 1998
GL-1	D-23-24-34bda		09/16/93		4128.32	SET, 2000
GL-1			10/06/93		4135.32	SET, 2000
GL-1			11/23/93		4133.32	SET, 2000
GL-1			01/04/94		4134.22	SET, 2000
GL-1			04/24/94		4134.00	SET, 2000
GL-3	D-23-24-34bbb		09/16/93		4132.08	SET, 2000
GL-3			10/06/93		4132.98	SET, 2000
GL-3			11/23/93		4134.38	SET, 2000
GL-3			01/04/94		4135.28	SET, 2000
GL-3			04/29/94		4136.00	SET, 2000
GL-3			06/25/96	748.70	4151.30	WMC, 2006
GL-3			08/22/96	745.00	4155.00	WMC, 2006
GL-3			09/25/96	743.70	4156.30	WMC, 2006
GL-3			10/29/96	742.70	4157.30	WMC, 2006
GL-3			12/19/96	741.30	4158.70	WMC, 2006
GL-3			10/10/97	731.95	4168.05	WMC, 2006
GL-3			01/21/98	731.30	4168.70	WMC, 2006
GL-3			05/06/98	727.60	4180.08	WMC, 2006
GL-3			10/01/98	723.80	4183.88	WMC, 2006
GL-3			01/25/99	720.80	4186.88	WMC, 2006
GL-3		4909.115	06/01/99	718.50	4190.62	PD file
GL-3		4909.115	03/01/00	714.70	4194.42	PD file
GL-3		4909.115	06/01/00	711.35	4197.77	PD file
GL-3		4909.115	09/01/00	707.80	4201.32	PD file
GL-3		4909.115	12/01/00	703.05	4206.07	PD file
GL-3		4909.115	02/01/01	700.00	4209.12	PD file
GL-3		4909.115	06/01/01	697.50	4211.62	PD file
GL-3		4909.115	10/01/01	693.20	4215.92	PD file
GL-3		4909.115	02/01/02	690.10	4219.02	PD file
GL-3		4909.115	06/01/02	687.10	4222.02	PD file
GL-3		4909.115	09/01/02	705.55	4203.57	PD file
GL-3		4909.115	11/01/02	712.20	4196.92	PD file
GL-3		4909.115	01/01/03	683.40	4225.72	PD file
GL-3		4909.115	05/01/03	681.55	4227.57	PD file
GL-3		4909.115	08/01/03	680.90	4228.22	PD file
GL-3		4909.115	12/01/03	679.20	4229.92	PD file
GL-3		4909.115	02/01/04	679.00	4230.12	PD file

TABLE B.1
Historic Groundwater Elevations for Select Wells, CTSA

Well	Cadastral	Altitude of Measuring Point [1]	Date Sampled	Depth to Water Below Measuring Point [2]	Water Elevation (ft amsl)	Data Source [3]
GL-3		4909.115	05/01/04	678.60	4230.52	PD file
GL-3		4909.115	08/01/04	676.25	4232.87	PD file
GL-3		4909.115	11/01/04	675.70	4233.42	PD file
GL-3		4909.115	02/01/05	674.50	4234.62	PD file
GL-3		4909.115	06/01/05	674.20	4234.92	PD file
GL-3		4909.115	09/01/05	673.95	4235.17	PD file
GL-3		4909.115	11/01/05	672.10	4237.02	PD file
GL-3		4909.115	02/01/06	671.70	4237.42	PD file
GL-3		4909.115	05/01/06	670.20	4238.92	PD file
GL-3		4909.115	08/01/06	669.00	4240.12	PD file
GW-47		4627.01	02/01/02	184.65	4442.36	PD file
GW-47		4627.01	06/01/02	185.30	4441.71	PD file
GW-47		4627.01	09/01/02	186.00	4441.01	PD file
GW-47		4627.01	11/01/02	186.50	4440.51	PD file
GW-47		4627.01	01/01/03	186.30	4440.71	PD file
GW-47		4627.01	05/01/03	187.50	4439.51	PD file
GW-47		4627.01	12/01/03	187.70	4439.31	PD file
GW-47		4627.01	02/01/04	188.02	4438.99	PD file
GW-47		4627.01	08/01/04	188.90	4438.11	PD file
GW-47		4627.01	11/01/04	189.15	4437.86	PD file
GW-47		4627.01	02/01/05	189.10	4437.91	PD file
GW-47		4627.01	06/01/05	194.30	4432.71	PD file
GW-47		4627.01	09/01/05	189.35	4437.66	PD file
GW-47		4627.01	11/01/05	189.75	4437.26	PD file
MW-1	D-24-24-09bca	4703	08/01/06	240	4463.00	ADWR, 2006
NWC-1	D-24-24-19bb	4600	11/20/85	138	4462	Litten, 1987
NWC-1			05/19/88		4457.25	SET, 1998
NWC-3	D-24-24-18add	4560	03/20/68	91	4469	ADWR GWSI
NWC-3			09/22/77	96	4464	ADWR GWSI
NWC-3			05/18/88		4466.22	SET, 1998
NWC-3 replacement		4560	02/22/04	140	4420.00	ADWR, 2006
NWC-4	D-24-24-10ddd	4685	03/21/69	180.5	4505	ADWR GWSI
NWC-4		4685	09/22/77	216.4	4469	ADWR GWSI
NWC-4		4685	12/05/90	197	4488	ADWR GWSI
NWC-4		4685	09/20/04	173	4512	ADWR GWSI
NWC-5	D-24-24-10ddc2	4680	11/19/85	170	4510.00	Litten, 1987
NWC-5		4680	05/18/88		4586.04	SET, 1998
SJ-9	D-24-24-5dbb2		06/16/88		4479.49	SET, 1998
TM-1	D-24-24-09aab		07/19/89		4487.20	SET, 1998
TM-1A	D-24-24-09aab2	4712.43	11/06/89	225.07	4487.36	ELMA, 1990
TM-2	D-24-24-04aac1		10/18/88		4502.54	SET, 1998
TM-2			01/27/89		4502.39	SET, 1998
TM-2			02/27/89		4501.49	SET, 1998
TM-2			04/06/89		4500.64	SET, 1998
TM-2			05/01/89		4500.99	SET, 1998
TM-2			06/08/89		4499.14	SET, 1998
TM-2			07/13/89		4498.44	SET, 1998
TM-2			09/06/89		4497.44	SET, 1998
TM-2			10/22/89		4498.04	SET, 1998
TM-2		4791.72	11/06/89	294.00	4497.72	ELMA, 1990

TABLE B.1
Historic Groundwater Elevations for Select Wells, CTSA

Well	Cadastral	Altitude of Measuring Point [1]	Date Sampled	Depth to Water Below Measuring Point [2]	Water Elevation (ft amsl)	Data Source [3]
TM-2			11/06/89		4497.04	SET, 1998
TM-2			01/01/90	294.70	4497.72	WMC, 2006
TM-2			02/01/90	295.55	4496.17	WMC, 2006
TM-2			03/01/90	295.77	4495.95	WMC, 2006
TM-2			11/23/93		4474.74	SET, 1998
TM-2			01/04/94		4474.14	SET, 1998
TM-2			06/25/96		4464.90	SET, 1998
TM-2			08/22/96		4464.45	SET, 1998
TM-2			09/25/96		4464.15	SET, 1998
TM-2			10/29/96		4464.00	SET, 1998
TM-2			12/19/96		4463.60	SET, 1998
TM-2			01/29/97		4463.20	SET, 1998
TM-2			02/27/97		4463.10	SET, 1998
TM-2			07/01/97		4461.75	SET, 1998
TM-2			01/05/98		4460.80	SET, 1998
TM-2		4794.891	06/01/99	332.55	4462.34	PD file
TM-2		4794.891	03/01/00	332.80	4462.09	PD file
TM-2		4794.891	06/01/00	333.20	4461.69	PD file
TM-2		4794.891	09/01/00	333.45	4461.44	PD file
TM-2		4794.891	12/01/00	333.75	4461.14	PD file
TM-2		4794.891	02/01/01	333.90	4460.99	PD file
TM-2		4794.891	06/01/01	334.15	4460.74	PD file
TM-2		4794.891	10/01/01	334.40	4460.49	PD file
TM-2		4794.891	02/01/02	334.50	4460.39	PD file
TM-2		4794.891	06/01/02	334.70	4460.19	PD file
TM-2		4794.891	09/01/02	334.85	4460.04	PD file
TM-2		4794.891	11/01/02	335.00	4459.89	PD file
TM-2		4794.891	01/01/03	335.05	4459.84	PD file
TM-2		4794.891	05/01/03	335.20	4459.69	PD file
TM-2		4794.891	08/01/03	335.35	4459.54	PD file
TM-2		4794.891	12/01/03	335.50	4459.39	PD file
TM-2		4794.891	02/01/04	335.70	4459.19	PD file
TM-2		4794.891	05/01/04	335.85	4459.04	PD file
TM-2		4794.891	08/01/04	335.95	4458.94	PD file
TM-2		4794.891	11/01/04	336.10	4458.79	PD file
TM-2		4794.891	02/01/05	336.45	4458.44	PD file
TM-2		4794.891	06/01/05	336.80	4458.09	PD file
TM-2		4794.891	09/01/05	337.00	4457.89	PD file
TM-2		4794.891	11/01/05	337.15	4457.74	PD file
TM-2		4794.891	02/01/06	337.60	4457.29	PD file
TM-2		4794.891	05/01/06	338.00	4456.89	PD file
TM-2		4794.891	08/01/06	338.50	4456.39	PD file
TM-2A	D-24-24-04aac2		02/24/89		4470.84	SET, 1998
TM-2A			03/03/89		4471.04	SET, 1998
TM-2A			10/22/89		4471.04	SET, 1998
TM-2A			11/30/89		4477.67	SET, 1998
TM-2A		4790.95	11/30/89	312.90	4478.05	ELMA, 1990
TM-2A			11/23/93		4443.60	SET, 1998
TM-2A			01/04/94		4466.30	SET, 1998
TM-2A			06/25/96		4468.15	SET, 1998
TM-2A			08/22/96		4460.35	SET, 1998
TM-2A			09/25/96		4461.00	SET, 1998
TM-2A			10/29/96		4462.30	SET, 1998
TM-2A			12/19/96		4463.25	SET, 1998
TM-2A			01/29/97		4463.25	SET, 1998
TM-2A			02/27/97		4463.00	SET, 1998
TM-2A			04/16/97		4462.30	SET, 1998
TM-2A			10/10/97		4460.70	SET, 1998
TM-2A			01/05/98		4460.20	SET, 1998

TABLE B.1
Historic Groundwater Elevations for Select Wells, CTSA

Well	Cadastral	Altitude of Measuring Point [1]	Date Sampled	Depth to Water Below Measuring Point [2]	Water Elevation (ft amsl)	Data Source [3]
TM-2A		4794.132	06/01/99	334.80	4459.33	PD file
TM-2A		4794.132	03/01/00	335.50	4458.63	PD file
TM-2A		4794.132	06/01/00	335.20	4458.93	PD file
TM-2A		4794.132	09/01/00	335.00	4459.13	PD file
TM-2A		4794.132	12/01/00	334.85	4459.28	PD file
TM-2A		4794.132	02/01/01	334.80	4459.33	PD file
TM-2A		4794.132	06/01/01	334.80	4459.33	PD file
TM-2A		4794.132	10/01/01	334.85	4459.28	PD file
TM-2A		4794.132	02/01/02	334.80	4459.33	PD file
TM-2A		4794.132	06/01/02	334.95	4459.18	PD file
TM-2A		4794.132	09/01/02	335.20	4458.93	PD file
TM-2A		4794.132	11/01/02	335.60	4458.53	PD file
TM-2A		4794.132	01/01/03	335.60	4458.53	PD file
TM-2A		4794.132	05/01/03	336.15	4457.98	PD file
TM-2A		4794.132	08/01/03	337.00	4457.13	PD file
TM-2A		4794.132	12/01/03	338.10	4456.03	PD file
TM-2A		4794.132	02/01/04	338.50	4455.63	PD file
TM-2A		4794.132	05/01/04	338.95	4455.18	PD file
TM-2A		4794.132	08/01/04	339.55	4454.58	PD file
TM-2A		4794.132	11/01/04	340.80	4453.33	PD file
TM-2A		4794.132	02/01/05	341.05	4453.08	PD file
TM-2A		4794.132	06/01/05	342.40	4451.73	PD file
TM-2A		4794.132	09/01/05	343.10	4451.03	PD file
TM-2A		4794.132	11/01/05	343.30	4450.83	PD file
TM-2A		4794.132	02/01/06	343.30	4450.83	PD file
TM-2A		4794.132	05/01/06	343.30	4450.83	PD file
TM-2A		4794.132	08/01/06	344.10	4450.03	PD file
TM-3	D-23-24-35bba		10/18/88		4762.79	SET, 1998
TM-3			01/27/89		4762.65	SET, 1998
TM-3			03/01/89		4762.19	SET, 1998
TM-3			04/06/89		4761.94	SET, 1998
TM-3			05/02/89		4761.64	SET, 1998
TM-3			06/01/89		4761.54	SET, 1998
TM-3			07/13/89		4761.19	SET, 1998
TM-3			09/06/89		4762.59	SET, 1998
TM-3			10/22/89		4760.79	SET, 1998
TM-3			11/06/89		4765.93	SET, 1998
TM-3		4880.58	11/06/89	114.00	4766.58	ELMA, 1990
TM-3			01/05/94		4771.29	SET, 1998
TM-3			6/25/1996		4759.95	SET, 1998
TM-3			08/22/96		4760.05	SET, 1998
TM-3			09/25/96		4760.10	SET, 1998
TM-3			10/29/96		4760.10	SET, 1998
TM-3			12/19/96		4760.10	SET, 1998
TM-3			01/29/97		4759.60	SET, 1998
TM-3			02/27/97		4759.40	SET, 1998
TM-3			04/16/97		4758.80	SET, 1998
TM-3			10/10/97		4647.70	SET, 1998
TM-3			01/05/98		4647.40	SET, 1998
TM-3		4883.688	06/01/99	121.45	4762.24	PD file
TM-3		4883.688	03/01/00	118.90	4764.79	PD file
TM-3		4883.688	06/01/00	118.40	4765.29	PD file
TM-3		4883.688	09/01/00	117.95	4765.74	PD file
TM-3		4883.688	12/01/00	117.60	4766.09	PD file
TM-3		4883.688	02/01/01	118.00	4765.69	PD file
TM-3		4883.688	06/01/01	118.35	4765.34	PD file
TM-3		4883.688	10/01/01	118.70	4764.99	PD file
TM-3		4883.688	02/01/02	119.10	4764.59	PD file
TM-3		4883.688	06/01/02	120.80	4762.89	PD file

TABLE B.1
Historic Groundwater Elevations for Select Wells, CTSA

Well	Cadastral	Altitude of Measuring Point [1]	Date Sampled	Depth to Water Below Measuring Point [2]	Water Elevation (ft amsl)	Data Source [3]
TM-3		4883.688	09/01/02	121.80	4761.89	PD file
TM-3		4883.688	11/01/02	122.20	4761.49	PD file
TM-3		4883.688	01/01/03	122.60	4761.09	PD file
TM-3		4883.688	05/01/03	122.85	4760.84	PD file
TM-3		4883.688	08/01/03	123.00	4760.69	PD file
TM-3		4883.688	12/01/03	123.65	4760.04	PD file
TM-3		4883.688	02/01/04	123.00	4760.69	PD file
TM-3		4883.688	05/01/04	123.00	4760.69	PD file
TM-3		4883.688	08/01/04	122.85	4760.84	PD file
TM-3		4883.688	11/01/04	122.50	4761.19	PD file
TM-3		4883.688	02/01/05	122.60	4761.09	PD file
TM-3		4883.688	06/01/05	122.90	4760.79	PD file
TM-3		4883.688	09/01/05	122.80	4760.89	PD file
TM-3		4883.688	11/01/05	122.40	4761.29	PD file
TM-3		4883.688	02/01/06	122.45	4761.24	PD file
TM-3		4883.688	05/01/06	122.50	4761.19	PD file
TM-3		4883.688	08/01/06	123.90	4759.79	PD file
TM-4	D-24-24-02bcc		06/23/89		4677.70	SET, 1998
TM-4			11/06/89		4680.88	SET, 1998
TM-4		4770.38	11/06/89	89.30	4681.08	ELMA, 1990
TM-5	D-24-24-21aba		10/18/88		4465.32	SET, 1998
TM-5			11/06/89		4464.42	SET, 1998
TM-5		4598.06	11/06/89	132.85	4465.21	ELMA, 1990
TM-5			06/25/96		4449.65	SET, 1998
TM-5			12/19/96		4448.35	SET, 1998
TM-5			04/16/97		4447.85	SET, 1998
TM-5			10/10/97		4446.70	SET, 1998
TM-5			01/05/98		4446.45	SET, 1998
TM-5		4604.463	06/01/99	153.05	4451.41	PD file
TM-5			09/01/05	no water		PD file
TM-6	D-24-24-14bcc		10/18/88		4531.80	SET, 1998
TM-6			11/06/89		4531.30	SET, 1998
TM-6		4690.22	11/06/89	157.70	4532.52	ELMA, 1990
TM-6			06/25/96		4531.00	SET, 1998
TM-6			12/19/96		4530.90	SET, 1998
TM-6			04/16/97		4530.95	SET, 1998
TM-6			10/10/97		4530.90	SET, 1998
TM-6			01/05/98		4531.05	SET, 1998
TM-6		4695.852	06/29/99	158.40	4537.45	PD file
TM-6		4695.852	03/01/00	158.20	4537.65	PD file
TM-6		4695.852	06/01/00	158.30	4537.55	PD file
TM-6		4695.852	09/01/00	158.40	4537.45	PD file
TM-6		4695.852	12/01/00	158.40	4537.45	PD file
TM-6		4695.852	02/01/02	158.30	4537.55	PD file
TM-6		4695.852	06/01/02	158.30	4537.55	PD file
TM-6		4695.852	10/01/02	158.25	4537.60	PD file
TM-6		4695.852	01/01/03	158.25	4537.60	PD file
TM-6		4695.852	05/01/03	158.30	4537.55	PD file
TM-6		4695.852	08/01/03	158.35	4537.50	PD file
TM-6		4695.852	12/01/03	158.40	4537.45	PD file
TM-6		4695.852	09/01/05	158.70	4537.15	PD file
TM-6		4695.852	11/01/05	158.50	4537.35	PD file
TM-6		4695.852	08/01/06	158.70	4537.15	PD file
TM-7	D-24-24-04bbd		10/18/88		4489.49	SET, 1998
TM-7			01/24/89		4493.89	SET, 1998
TM-7			02/27/89		4492.89	SET, 1998

TABLE B.1
Historic Groundwater Elevations for Select Wells, CTSA

Well	Cadastral	Altitude of Measuring Point [1]	Date Sampled	Depth to Water Below Measuring Point [2]	Water Elevation (ft amsl)	Data Source [3]
TM-7			04/04/89		4492.16	SET, 1998
TM-7			05/01/89		4492.34	SET, 1998
TM-7			06/06/89		4490.89	SET, 1998
TM-7			07/12/89		4490.39	SET, 1998
TM-7			09/06/89		4489.39	SET, 1998
TM-7			10/22/89		4490.39	SET, 1998
TM-7			11/06/89		4489.39	SET, 1998
TM-7		4766.15	11/06/89	276.18	4489.97	ELMA, 1990
TM-7			07/10/90		4484.40	SET, 1998
TM-7			10/11/90		4483.10	SET, 1998
TM-7			12/04/90	279.20	4491.00	ADWR GWSI
TM-7			01/28/91		4481.55	SET, 1998
TM-7			04/16/91		4480.40	SET, 1998
TM-7			07/15/91		4479.20	SET, 1998
TM-7			10/15/91		4477.85	SET, 1998
TM-7			01/15/92		4476.68	SET, 1998
TM-7			04/06/92		4475.70	SET, 1998
TM-7			07/20/92		4474.50	SET, 1998
TM-7			10/20/92		4473.30	SET, 1998
TM-7			04/19/93		4471.25	SET, 1998
TM-7			07/19/93		4470.25	SET, 1998
TM-7			08/19/93		4470.00	SET, 1998
TM-7			10/19/93		4469.00	SET, 1998
TM-7			01/24/94		4468.45	SET, 1998
TM-7			04/12/94		4467.60	SET, 1998
TM-7			07/19/94		4466.70	SET, 1998
TM-7			10/18/94		4465.70	SET, 1998
TM-7			01/17/95		4464.95	SET, 1998
TM-7			04/18/95		4464.15	SET, 1998
TM-7			07/27/95		4463.00	SET, 1998
TM-7			10/17/95		4462.45	SET, 1998
TM-7			06/25/96		4460.10	SET, 1998
TM-7			08/22/96		4459.50	SET, 1998
TM-7			10/29/96		4459.10	SET, 1998
TM-7			12/19/96		4458.55	SET, 1998
TM-7			01/29/97		4458.20	SET, 1998
TM-7			02/27/97		4458.10	SET, 1998
TM-7			04/16/97		4457.55	SET, 1998
TM-7			07/01/97		4456.80	SET, 1998
TM-7			10/10/97		4456.35	SET, 1998
TM-7			01/05/98		4455.90	SET, 1998
TM-7		4768.927	06/01/99	312.85	4456.07	PD file
TM-7		4768.927	03/01/00	313.50	4455.43	PD file
TM-7		4768.927	06/01/00	314.00	4454.93	PD file
TM-7		4768.927	09/01/00	314.80	4454.13	PD file
TM-7		4768.927	12/01/00	315.80	4453.13	PD file
TM-7		4768.927	02/01/01	315.95	4452.98	PD file
TM-7		4768.927	06/01/01	316.70	4452.23	PD file
TM-7		4768.927	10/01/01	317.25	4451.68	PD file
TM-7		4768.927	02/01/02	318.40	4450.53	PD file
TM-7		4768.927	06/01/02	319.30	4449.63	PD file
TM-7		4768.927	09/01/02	319.70	4449.23	PD file
TM-7		4768.927	11/01/02	319.90	4449.03	PD file
TM-9	D-23-24-33bca	4889.12	03/14/89	766.10	4123.02	ELMA, 1990
TM-10	D-24-24-05bac		10/18/88		4492.22	SET, 1998
TM-10			11/06/89		4481.42	SET, 1998
TM-10		4768.927	11/06/89	260.45	4480.73	ELMA, 1990
TM-10			01/25/94		4471.02	SET, 1998
TM-10			06/25/96		4465.12	SET, 1998

TABLE B.1
Historic Groundwater Elevations for Select Wells, CTSA

Well	Cadastral	Altitude of Measuring Point [1]	Date Sampled	Depth to Water Below Measuring Point [2]	Water Elevation (ft amsl)	Data Source [3]
TM-11	D-24-24-18aab		10/18/88		4461.04	SET, 1998
TM-11			04/04/89		4459.79	SET, 1998
TM-11			11/06/89		4459.69	SET, 1998
TM-11		4573.10	11/06/89	112.30	4460.80	ELMA, 1990
TM-12	D-24-24-20bbd		10/18/88		4461.99	SET, 1998
TM-12			04/18/89		4461.49	SET, 1998
TM-12			11/06/89		4459.06	SET, 1998
TM-12		4589.44	11/06/89	130.75	4458.69	ELMA, 1990
TM-12			06/25/96		4443.30	SET, 1998
TM-12			12/19/96		4443.05	SET, 1998
TM-12			04/16/97		4442.60	SET, 1998
TM-12			10/10/97		4440.70	SET, 1998
TM-12			01/05/98		4441.10	SET, 1998
TM-13	D-24-24-08bcc2		10/18/88		4461.43	SET, 1998
TM-13			04/17/89		4460.53	SET, 1998
TM-13			11/06/89		4459.94	SET, 1998
TM-13		4617.29	11/06/89	155.70	4461.59	ELMA, 1990
TM-13			01/26/94		4445.73	SET, 1998
TM-13			11/29/01	182.70	4447.30	ADWR GWSI
TM-14	D-24-24-07bcb2		10/18/88		4454.26	SET, 1998
TM-14			04/18/89		4453.36	SET, 1998
TM-14			11/06/89		4448.52	SET, 1998
TM-14		4626.23	11/06/89	180.65	4445.58	ELMA, 1990
TM-15	D-24-24-06bcc		10/18/88		4443.90	SET, 1998
TM-15			04/18/89		4443.35	SET, 1998
TM-15			11/06/89		4443.42	SET, 1998
TM-15		4711.65	11/06/89	267.03	4444.62	ELMA, 1990
TM-15			06/25/96		4429.30	SET, 1998
TM-15			10/29/96		4428.65	SET, 1998
TM-15			06/01/99	284.90	4427.89	WMC, 2006
TM-16	D-24-24-10acd		10/18/88		4620.44	SET, 1998
TM-16			11/06/89		4621.52	SET, 1998
TM-16		4701.12	11/06/89	77.48	4623.64	ELMA, 1990
TM-16			04/06/89		4624.10	SET, 1998
TM-16			10/11/89		4621.60	SET, 1998
TM-16			04/03/90		4621.10	SET, 1998
TM-16			10/17/90		4620.40	SET, 1998
TM-16			04/16/91		4620.80	SET, 1998
TM-16			10/14/91		4620.50	SET, 1998
TM-16			04/06/92		4618.45	SET, 1998
TM-16			04/19/93		4617.00	SET, 1998
TM-16			10/19/93		4616.10	SET, 1998
TM-16			04/12/94		4615.70	SET, 1998
TM-16			04/18/95		4615.50	SET, 1998
TM-16			10/17/95		4615.30	SET, 1998
TM-16			06/25/96		4615.00	SET, 1998
TM-16		4705.54	06/01/99	80.80	4624.70	PD file
TM-16		4705.54	03/01/00	79.25	4626.29	PD file
TM-16		4705.54	06/01/00	78.55	4626.99	PD file
TM-16		4705.54	09/01/00	77.65	4627.89	PD file
TM-16		4705.54	12/01/00	77.10	4628.44	PD file
TM-16		4705.54	02/01/01	76.95	4628.59	PD file
TM-16		4705.54	06/01/01	76.55	4628.99	PD file
TM-16		4705.54	10/01/01	76.20	4629.34	PD file

TABLE B.1
Historic Groundwater Elevations for Select Wells, CTSA

Well	Cadastral	Altitude of Measuring Point [1]	Date Sampled	Depth to Water Below Measuring Point [2]	Water Elevation (ft amsl)	Data Source [3]
TM-16		4705.54	02/01/02	76.00	4629.54	PD file
TM-16		4705.54	06/01/02	76.45	4629.09	PD file
TM-16		4705.54	09/01/02	76.50	4629.04	PD file
TM-16		4705.54	11/01/02	76.60	4628.94	PD file
TM-16		4705.54	01/01/03	76.60	4628.94	PD file
TM-16		4705.54	05/01/03	77.30	4628.24	PD file
TM-16		4705.54	08/01/06	77.85	4627.69	PD file
TM-16		4705.54	12/01/03	78.10	4627.44	PD file
TM-16		4705.54	02/01/04	78.45	4627.09	PD file
TM-16		4705.54	05/01/04	78.80	4626.74	PD file
TM-16		4705.54	08/01/04	79.00	4626.54	PD file
TM-16		4705.54	11/01/04	79.30	4626.24	PD file
TM-16		4705.54	02/01/05	79.50	4626.04	PD file
TM-16		4705.54	06/01/05	79.80	4625.74	PD file
TM-16		4705.54	09/01/05	79.75	4625.79	PD file
TM-16		4705.54	11/01/05	79.75	4625.79	PD file
TM-16		4705.54	02/01/06	79.90	4625.64	PD file
TM-16		4705.54	05/01/06	80.30	4625.24	PD file
TM-16		4705.54	08/01/06	80.75	4624.79	PD file
TM-17	D-24-24-16aca		10/18/88		4468.37	SET, 1998
TM-17			04/17/89		4467.63	SET, 1998
TM-17			11/06/89		4467.54	SET, 1998
TM-17		4631.00	11/06/89	161.35	4469.65	ELMA, 1990
TM-17			01/26/94		4455.07	SET, 1998
TM-18	D-23-24-21cdd	5140.57	11/06/89	658.10	4482.47	ELMA, 1990
TM-19	D-24-24-08ddc1		10/18/88		4473.04	SET, 1998
TM-19			01/30/89		4471.99	SET, 1998
TM-19			03/01/89		4471.44	SET, 1998
TM-19			04/07/89		4471.29	SET, 1998
TM-19			05/02/89		4471.04	SET, 1998
TM-19			06/09/89		4470.44	SET, 1998
TM-19			07/13/89		4469.89	SET, 1998
TM-19			09/06/89		4469.19	SET, 1998
TM-19			10/22/89		4470.04	SET, 1998
TM-19			11/06/89		4468.77	SET, 1998
TM-19		4626.86	11/06/89	157.50	4469.36	ELMA, 1990
TM-19			03/08/90		4467.15	SET, 1998
TM-19			04/04/90		4466.80	SET, 1998
TM-19			07/30/90		4465.34	SET, 1998
TM-19			10/19/90		4464.55	SET, 1998
TM-19			01/31/90		4463.60	SET, 1998
TM-19			04/16/91		4463.00	SET, 1998
TM-19			06/24/91		4462.25	SET, 1998
TM-19			07/16/91		4462.00	SET, 1998
TM-19			10/14/91		4461.00	SET, 1998
TM-19			01/15/92		4460.20	SET, 1998
TM-19			04/06/92		4459.60	SET, 1998
TM-19			01/11/93		4457.35	SET, 1998
TM-19			04/19/93		4456.75	SET, 1998
TM-19			07/21/93		4456.00	SET, 1998
TM-19			10/19/93		4455.10	SET, 1998
TM-19			01/04/94		4454.70	SET, 1998
TM-19			04/12/94		4454.10	SET, 1998
TM-19			07/19/94		4453.30	SET, 1998
TM-19			10/18/94		4452.55	SET, 1998
TM-19			01/17/95		4452.00	SET, 1998
TM-19			10/17/95		4450.00	SET, 1998

TABLE B.1
Historic Groundwater Elevations for Select Wells, CTSA

Well	Cadastral	Altitude of Measuring Point [1]	Date Sampled	Depth to Water Below Measuring Point [2]	Water Elevation (ft amsl)	Data Source [3]
TM-19			06/25/96		4448.10	SET, 1998
TM-19			08/22/96		4448.05	SET, 1998
TM-19			10/29/96		4447.15	SET, 1998
TM-19A	D-24-24-08ddc2		01/30/89		4472.34	SET, 1998
TM-19A			03/01/89		4471.94	SET, 1998
TM-19A			04/07/89		4471.49	SET, 1998
TM-19A			05/02/89		4471.14	SET, 1998
TM-19A			06/09/89		4470.74	SET, 1998
TM-19A			07/13/89		4470.24	SET, 1998
TM-19A			09/06/89		4469.54	SET, 1998
TM-19A			10/22/89		4470.04	SET, 1998
TM-19A			11/06/89		4469.04	SET, 1998
TM-19A		4627.32	11/06/89	157.25	4470.07	ELMA, 1990
TM-19A			12/04/90	156.70	4482.00	ADWR GWSI
TM-19A			01/04/94		4454.60	SET, 1998
TM-19A			06/25/96		4447.93	SET, 1998
TM-19A			08/22/96		4447.40	SET, 1998
TM-19A			09/25/96		4447.00	SET, 1998
TM-19A			10/29/96		4447.00	SET, 1998
TM-19A			12/19/96		4446.50	SET, 1998
TM-19A			01/29/97		4446.40	SET, 1998
TM-19A			02/27/97		4446.30	SET, 1998
TM-19A			04/16/97		4445.80	SET, 1998
TM-19A			10/10/97		4444.50	SET, 1998
TM-19A			01/05/98		4443.90	SET, 1998
TM-19A		4632.45	06/01/99	185.45	4447.00	PD file
TM-19A		4632.45	03/01/00	186.20	4446.25	PD file
TM-19A		4632.45	06/01/00	186.95	4445.50	PD file
TM-19A		4632.45	09/01/00	187.60	4444.85	PD file
TM-19A		4632.45	12/01/00	188.00	4444.45	PD file
TM-19A		4632.45	02/01/01	188.40	4444.05	PD file
TM-19A		4632.45	06/01/01	188.95	4443.50	PD file
TM-19A		4632.45	10/01/01	189.55	4442.90	PD file
TM-19A		4632.45	02/01/02	190.25	4442.20	PD file
TM-19A		4632.45	06/01/02	191.30	4441.15	PD file
TM-19A		4632.45	09/01/02	191.50	4440.95	PD file
TM-19A		4632.45	11/01/02	191.90	4440.55	PD file
TM-19A		4632.45	01/01/03	192.00	4440.45	PD file
TM-19A		4632.45	05/01/03	192.40	4440.05	PD file
TM-19A		4632.45	08/01/03	192.85	4439.60	PD file
TM-19A		4632.45	12/01/03	193.20	4439.25	PD file
TM-19A		4632.45	02/01/04	193.80	4438.65	PD file
TM-19A		4632.45	05/01/04	194.05	4438.40	PD file
TM-19A		4632.45	08/01/04	194.80	4437.65	PD file
TM-19A		4632.45	11/01/04	195.70	4436.75	PD file
TM-19A		4632.45	02/01/05	195.90	4436.55	PD file
TM-19A		4632.45	06/01/05	196.20	4436.25	PD file
TM-19A		4632.45	09/01/05	196.95	4435.50	PD file
TM-19A		4632.45	11/01/05	198.30	4434.15	PD file
TM-19A		4632.45	02/01/06	197.00	4435.45	PD file
TM-19A		4632.45	05/01/06	196.40	4436.05	PD file
TM-19A		4632.45	08/01/06	197.00	4435.45	PD file
TM-21	D-23-24-22cda	5153.36	11/06/89	333.08	4820.28	ELMA, 1990
TM-22	D-23-24-27bad	5077.08	11/07/89	924.12	4152.96	ELMA, 1990
TM-23	D-23-24-27bdd	4961.50	11/07/89	160.65	4800.85	ELMA, 1990

TABLE B.1
Historic Groundwater Elevations for Select Wells, CTSA

Well	Cadastral	Altitude of Measuring Point [1]	Date Sampled	Depth to Water Below Measuring Point [2]	Water Elevation (ft amsl)	Data Source [3]
TM-24	D-23-24-27dad	4909.85	11/07/89	56.61	4853.24	ELMA, 1990
TM-25	D 23-24-34baa	4947.78	08/08/89	dry	<4142.78	ELMA, 1990
TM-26	D-23-24-34cda	4917.18	09/07/89	dry	<4117.18	ELMA, 1990
TM-27	D-23-24-33dbc	4840.66	11/07/89	304.49	4536.17	ELMA, 1990
TM-28	D-23-24-35ccb	4813.27	11/06/89	62.68	4750.59	ELMA, 1990
TM-29	D-24-24-03caa		09/06/89		4667.43	SET, 1998
TM-29			10/22/89		4667.28	SET, 1998
TM-29			11/06/89		4671.60	SET, 1998
TM-29		4759.63	11/06/89	87.05	4672.58	ELMA, 1990
TM-29A	D-24-24-03cab1	4758.08	11/06/89	86.12	4671.96	ELMA, 1990
TM-30	D-24-24-08dad		11/07/89		4474.39	SET, 1998
TM-30		4635.89	11/07/89	162.82	4473.07	ELMA, 1990
TM-33	D-23-24-34bbb	4903.57	11/07/89	488.22	4415.35	ELMA, 1990
TM-35	D-24-23-35adb	4898.88	11/06/89	260.99	4637.89	ELMA, 1990
TM-35			10/22/89		4638.48	SET, 1998
TM-35			11/06/89		4638.79	SET, 1998
TM-37	D-24-24-9bbc		11/07/89		4474.26	SET, 1998
TM-37		4670.86	11/07/89	191.9	4479.00	ELMA, 1990
TM-38	D-24-24-9caa		11/06/89		4479.04	SET, 1998
TM-38		4667.97	11/06/89	187.2	4480.77	ELMA, 1990
TM-39	D-24-24-10cbd		11/06/89		4514.44	SET, 1998
TM-39		4671.51	11/06/89	157.19	4514.32	ELMA, 1990
TM-41	D-24-24-03cbd		07/01/97		4599.44	SET, 1998
TM-41			11/06/97		4594.69	SET, 1998
TM-41			01/05/98		4593.29	SET, 1998
TM-41		4760.96	06/01/99	170.40	4590.56	PD file
TM-41		4760.96	03/01/00	171.50	4589.46	PD file
TM-41		4760.96	06/01/00	170.50	4590.46	PD file
TM-41		4760.96	09/01/00	169.10	4591.86	PD file
TM-41		4760.96	12/01/00	167.00	4593.96	PD file
TM-41		4760.96	02/01/01	165.20	4595.76	PD file
TM-41		4760.96	06/01/01	164.55	4596.41	PD file
TM-41		4760.96	10/01/01	163.75	4597.21	PD file
TM-41		4760.96	02/01/02	162.45	4598.51	PD file
TM-41		4760.96	06/01/02	165.00	4595.96	PD file
TM-41		4760.96	09/01/02	167.40	4593.56	PD file
TM-41		4760.96	11/01/02	168.20	4592.76	PD file
TM-41		4760.96	01/01/03	169.80	4591.16	PD file
TM-41		4760.96	05/01/03	171.60	4589.36	PD file
TM-41		4760.96	08/01/03	173.05	4587.91	PD file
TM-41		4760.96	12/01/03	177.90	4583.06	PD file
TM-41		4760.96	02/01/04	179.90	4581.06	PD file
TM-41		4760.96	05/01/04	182.70	4578.26	PD file
TM-41		4760.96	08/01/04	185.20	4575.76	PD file
TM-41		4760.96	11/01/04	188.10	4572.86	PD file
TM-41		4760.96	02/01/05	188.40	4572.56	PD file

TABLE B.1
Historic Groundwater Elevations for Select Wells, CTSA

Well	Cadastral	Altitude of Measuring Point [1]	Date Sampled	Depth to Water Below Measuring Point [2]	Water Elevation (ft amsl)	Data Source [3]
TM-41		4760.96	06/01/05	188.75	4572.21	PD file
TM-41		4760.96	09/01/05	188.85	4572.11	PD file
TM-41		4760.96	11/01/05	189.20	4571.76	PD file
TM-41		4760.96	02/01/06	190.15	4570.81	PD file
TM-41		4760.96	05/01/06	193.10	4567.86	PD file
TM-41		4760.96	08/01/06	No water,194		PD file
TM-42	D-24-24-09dcc		07/01/97		4459.10	SET, 1998
TM-42			11/06/97		4457.25	SET, 1998
TM-42			01/05/98		4457.05	SET, 1998
TM-42		4654.033	06/01/99	196.30	4457.73	PD file
TM-42		4654.033	03/01/00	197.10	4456.93	PD file
TM-42		4654.033	06/01/00	198.10	4455.93	PD file
TM-42		4654.033	09/01/00	198.65	4455.38	PD file
TM-42		4654.033	12/01/00	199.00	4455.03	PD file
TM-42		4654.033	02/01/01	199.30	4454.73	PD file
TM-42		4654.033	06/01/01	199.95	4454.08	PD file
TM-42		4654.033	10/01/01	200.85	4453.18	PD file
TM-42		4654.033	02/01/02	201.45	4452.58	PD file
TM-42		4654.033	06/01/02	202.35	4451.68	PD file
TM-42		4654.033	09/01/02	202.80	4451.23	PD file
TM-42		4654.033	11/01/02	203.00	4451.03	PD file
TM-42		4654.033	01/01/03	203.10	4450.93	PD file
TM-42		4654.033	05/01/03	203.70	4450.33	PD file
TM-42		4654.033	08/01/03	204.10	4449.93	PD file
TM-42		4654.033	12/01/03	204.80	4449.23	PD file
TM-42		4654.033	02/01/04	205.10	4448.93	PD file
TM-42		4654.033	05/01/04	205.60	4448.43	PD file
TM-42		4654.033	08/01/04	205.95	4448.08	PD file
TM-42		4654.033	11/01/04	206.15	4447.88	PD file
TM-42		4654.033	02/01/05	206.30	4447.73	PD file
TM-42		4654.033	06/01/05	206.70	4447.33	PD file
TM-42		4654.033	09/01/05	207.00	4447.03	PD file
TM-42		4654.033	11/01/05	207.60	4446.43	PD file
TM-42		4654.033	02/01/06	208.00	4446.03	PD file
TM-42		4654.033	05/01/06	208.40	4445.63	PD file
TM-42		4654.033	08/01/06	208.90	4445.13	PD file
TM-43	D-23-24-27acc	4956.436	06/01/99	147.30	4809.14	PD file
TM-43		4956.436	03/01/00	147.55	4808.89	PD file
TM-43		4956.436	06/01/00	147.55	4808.89	PD file
TM-43		4956.436	09/01/00	147.55	4808.89	PD file
TM-43		4956.436	12/01/00	147.55	4808.89	PD file
TM-43		4956.436	02/01/01	147.55	4808.89	PD file
TM-43		4956.436	06/01/01	147.50	4808.94	PD file
TM-43		4956.436	10/01/01	147.45	4808.99	PD file
TM-43		4956.436	02/01/02	147.30	4809.14	PD file
TM-43		4956.436	06/01/02	147.60	4808.84	PD file
TM-43		4956.436	09/01/02	147.75	4808.69	PD file
TM-43		4956.436	11/01/02	147.90	4808.54	PD file
TM-43		4956.436	01/01/03	148.10	4808.34	PD file
TM-43		4956.436	05/01/03	148.20	4808.24	PD file
TM-43		4956.436	08/01/03	148.30	4808.14	PD file
TM-43		4956.436	12/01/03	148.70	4807.74	PD file
TM-43		4956.436	02/01/04	148.85	4807.59	PD file
TM-43		4956.436	05/01/04	148.90	4807.54	PD file
TM-43		4956.436	08/01/04	149.05	4807.39	PD file
TM-43		4956.436	11/01/04	149.30	4807.14	PD file
TM-43		4956.436	02/01/05	149.45	4806.99	PD file
TM-43		4956.436	06/01/05	149.70	4806.74	PD file

TABLE B.1
Historic Groundwater Elevations for Select Wells, CTSA

Well	Cadastral	Altitude of Measuring Point [1]	Date Sampled	Depth to Water Below Measuring Point [2]	Water Elevation (ft amsl)	Data Source [3]
TM-43		4956.436	09/01/05	149.80	4806.64	PD file
TM-43		4956.436	11/01/05	149.90	4806.54	PD file
TM-43		4956.436	02/01/06	149.70	4806.74	PD file
TM-43		4956.436	05/01/06	149.80	4806.64	PD file
TM-43		4956.436	08/01/06	149.80	4806.64	PD file
TM-43A	D-23-24-27acc	4954.672	06/01/99	132.95	4821.72	PD file
TM-43A		4954.672	03/01/00	132.80	4821.87	PD file
TM-43A		4954.672	06/01/00	132.70	4821.97	PD file
TM-43A		4954.672	09/01/00	132.65	4822.02	PD file
TM-43A		4954.672	12/01/00	132.65	4822.02	PD file
TM-43A		4954.672	02/01/01	132.50	4822.17	PD file
TM-43A		4954.672	06/01/01	132.35	4822.32	PD file
TM-43A		4954.672	10/01/01	132.20	4822.47	PD file
TM-43A		4954.672	02/01/02	132.10	4822.57	PD file
TM-43A		4954.672	06/01/02	132.20	4822.47	PD file
TM-43A		4954.672	09/01/02	132.40	4822.27	PD file
TM-43A		4954.672	11/01/02	132.70	4821.97	PD file
TM-43A		4954.672	01/01/03	132.70	4821.97	PD file
TM-43A		4954.672	05/01/03	132.75	4821.92	PD file
TM-43A		4954.672	08/01/03	133.00	4821.67	PD file
TM-43A		4954.672	12/01/03	133.40	4821.27	PD file
TM-43A		4954.672	02/01/04	134.40	4820.27	PD file
TM-43A		4954.672	05/01/04	136.25	4818.42	PD file
TM-43A		4954.672	08/01/04	139.55	4815.12	PD file
TM-43A		4954.672	11/01/04	143.00	4811.67	PD file
TM-43A		4954.672	02/01/05	143.10	4811.57	PD file
TM-43A		4954.672	06/01/05	143.00	4811.67	PD file
TM-43A		4954.672	09/01/05	134.30	4820.37	PD file
TM-43A		4954.672	11/01/05	134.30	4820.37	PD file
TM-43A		4954.672	02/01/06	134.50	4820.17	PD file
TM-43A		4954.672	05/01/06	134.25	4820.42	PD file
TM-43A		4954.672	08/01/06	134.30	4820.37	PD file
TM-43B	D-23-24-27dad	4907.293	06/01/99	62.60	4844.69	PD file
TM-43B		4907.293	03/01/00	61.20	4846.09	PD file
TM-43B		4907.293	06/01/00	61.95	4845.34	PD file
TM-43B		4907.293	09/01/00	62.30	4844.99	PD file
TM-43B		4907.293	12/01/00	62.60	4844.69	PD file
TM-43B		4907.293	02/01/01	62.40	4844.89	PD file
TM-43B		4907.293	06/01/01	61.85	4845.44	PD file
TM-43B		4907.293	10/01/01	60.95	4846.34	PD file
TM-43B		4907.293	02/01/02	59.45	4847.84	PD file
TM-43B		4907.293	06/01/02	60.30	4846.99	PD file
TM-43B		4907.293	09/01/02	60.95	4846.34	PD file
TM-43B		4907.293	11/01/02	61.35	4845.94	PD file
TM-43B		4907.293	01/01/03	61.75	4845.54	PD file
TM-43B		4907.293	05/01/03	62.60	4844.69	PD file
TM-43B		4907.293	08/01/03	63.20	4844.09	PD file
TM-43B		4907.293	12/01/03	64.70	4842.59	PD file
TM-43B		4907.293	02/01/04	65.05	4842.24	PD file
TM-43B		4907.293	05/01/04	65.90	4841.39	PD file
TM-43B		4907.293	08/01/04	66.40	4840.89	PD file
TM-43B		4907.293	11/01/04	67.80	4839.49	PD file
TM-43B		4907.293	02/01/05	67.85	4839.44	PD file
TM-43B		4907.293	06/01/05	67.95	4839.34	PD file
TM-43B		4907.293	09/01/05	68.10	4839.19	PD file
TM-43B		4907.293	11/01/05	68.80	4838.49	PD file
TM-43B		4907.293	02/01/06	68.70	4838.59	PD file
TM-43B		4907.293	05/01/06	68.70	4838.59	PD file

TABLE B.1
Historic Groundwater Elevations for Select Wells, CTSA

Well	Cadastral	Altitude of Measuring Point [1]	Date Sampled	Depth to Water Below Measuring Point [2]	Water Elevation (ft amsl)	Data Source [3]
TM-43B		4907.293	08/01/06	69.40	4837.89	PD file
TM-43C	D-23-24-27add	4940.878	06/01/99	72.55	4868.33	PD file
TM-43C		4940.878	03/01/00	73.90	4866.98	PD file
TM-43C		4940.878	06/01/00	73.55	4867.33	PD file
TM-43C		4940.878	09/01/00	73.30	4867.58	PD file
TM-43C		4940.878	12/01/00	73.20	4867.68	PD file
TM-43C		4940.878	02/01/01	73.10	4867.78	PD file
TM-43C		4940.878	06/01/01	73.05	4867.83	PD file
TM-43C		4940.878	10/01/01	72.85	4868.03	PD file
TM-43C		4940.878	02/01/02	72.55	4868.33	PD file
TM-43C		4940.878	06/01/02	72.45	4868.43	PD file
TM-43C		4940.878	09/01/02	72.60	4868.28	PD file
TM-43C		4940.878	11/01/02	72.80	4868.08	PD file
TM-43C		4940.878	01/01/03	72.75	4868.13	PD file
TM-43C		4940.878	05/01/03	72.90	4867.98	PD file
TM-43C		4940.878	08/01/03	73.00	4867.88	PD file
TM-43C		4940.878	12/01/03	73.20	4867.68	PD file
TM-43C		4940.878	02/01/04	73.20	4867.68	PD file
TM-43C		4940.878	05/01/04	73.25	4867.63	PD file
TM-43C		4940.878	08/01/04	73.30	4867.58	PD file
TM-43C		4940.878	11/01/04	73.30	4867.58	PD file
TM-43C		4940.878	02/01/05	73.30	4867.58	PD file
TM-43C		4940.878	06/01/05	73.35	4867.53	PD file
TM-43C		4940.878	09/01/05	73.35	4867.53	PD file
TM-43C		4940.878	11/01/05	73.35	4867.53	PD file
TM-43C		4940.878	02/01/06	73.40	4867.48	PD file
TM-43C		4940.878	05/01/06	73.60	4867.28	PD file
TM-43C		4940.878	08/01/06	73.60	4867.28	PD file
TM-44	D-23-24-27bad	5045.6	01/05/98		4178.53	SET, 2000
TM-44		5045.6	05/06/98		4182.03	SET, 2000
TM-44		5045.6	06/01/99	851.70	4193.90	PD file
TM-44		5045.6	03/01/00	843.70	4201.90	PD file
TM-44		5045.6	06/01/00	834.60	4211.00	PD file
TM-44		5045.6	09/01/00	829.65	4215.95	PD file
TM-44		5045.6	12/01/00	824.00	4221.60	PD file
TM-44		5045.6	02/01/01	821.75	4223.85	PD file
TM-44		5045.6	06/01/01	818.60	4227.00	PD file
TM-44		5045.6	10/01/01	815.40	4230.20	PD file
TM-44		5045.6	02/01/02	812.30	4233.30	PD file
TM-44		5045.6	06/01/02	812.15	4233.45	PD file
TM-44		5045.6	09/01/02	810.30	4235.30	PD file
TM-44		5045.6	11/01/02	808.35	4237.25	PD file
TM-44		5045.6	01/01/03	808.45	4237.15	PD file
TM-44		5045.6	05/01/03	808.50	4237.10	PD file
TM-44		5045.6	08/01/03	808.55	4237.05	PD file
TM-44		5045.6	12/01/03	808.55	4237.05	PD file
TM-44		5045.6	02/01/04	808.85	4236.75	PD file
TM-44		5045.6	05/01/04	809.10	4236.50	PD file
TM-44		5045.6	08/01/04	809.30	4236.30	PD file
TM-44		5045.6	11/01/04	809.55	4236.05	PD file
TM-44		5045.6	02/01/05	809.55	4236.05	PD file
TM-44		5045.6	06/01/05	806.60	4239.00	PD file
TM-44		5045.6	09/01/05	805.75	4239.85	PD file
TM-44		5045.6	11/01/05	800.10	4245.50	PD file
TM-44		5045.6	02/01/06	800.35	4245.25	PD file
TM-44		5045.6	05/01/06	800.90	4244.70	PD file
TM-44		5045.6	08/01/06	800.15	4245.45	PD file

TABLE B.1
Historic Groundwater Elevations for Select Wells, CTSA

Well	Cadastral	Altitude of Measuring Point [1]	Date Sampled	Depth to Water Below Measuring Point [2]	Water Elevation (ft amsl)	Data Source [3]
TM-45	D-23-24-28add	4998.252	06/01/99	484.70	4513.55	PD file
TM-45		4998.252	03/01/00	485.20	4513.05	PD file
TM-45		4998.252	06/01/00	484.95	4513.30	PD file
TM-45		4998.252	09/01/00	484.80	4513.45	PD file
TM-45		4998.252	12/01/00	484.70	4513.55	PD file
TM-45		4998.252	02/01/01	485.00	4513.25	PD file
TM-45		4998.252	06/01/01	485.45	4512.80	PD file
TM-45		4998.252	10/01/01	485.95	4512.30	PD file
TM-45		4998.252	02/01/02	486.50	4511.75	PD file
TM-45		4998.252	06/01/02	486.80	4511.45	PD file
TM-45		4998.252	09/01/02	487.00	4511.25	PD file
TM-45		4998.252	11/01/02	487.20	4511.05	PD file
TM-45		4998.252	01/01/03	487.30	4510.95	PD file
TM-45		4998.252	05/01/03	487.90	4510.35	PD file
TM-45		4998.252	08/01/03	488.15	4510.10	PD file
TM-45		4998.252	12/01/03	488.80	4509.45	PD file
TM-45		4998.252	02/01/04	490 no water		PD file
TM-45		4998.252	05/01/04	490 no water		PD file
TM-45		4998.252	08/01/04	490 no water		PD file
TM-45		4998.252	11/01/04	490 no water		PD file
TM-46	D-23-24-27bbc	5052.694	01/05/98		4178.19	SET, 2000
TM-46		5052.694	05/06/98		4181.09	SET, 2000
TM-46		5052.694	06/01/99	N/A		PD file
TM-46		5052.694	12/01/00	833.00	4219.69	PD file
558557	D-24-24-17aaa		01/29/97	172.40	4455.61	WMC, 2006
558557			01/21/98	174.90	4453.11	WMC, 2006
558557			01/25/99	172.20	4455.81	WMC, 2006
558557		4628.011	06/01/99	178.20	4449.81	PD file
558557		4628.011	03/01/00	178.70	4449.31	PD file
558557		4628.011	06/01/00	179.90	4448.11	PD file
558557		4628.011	09/01/00	180.50	4447.51	PD file
558557		4628.011	12/01/00	181.00	4447.01	PD file
558557		4628.011	02/01/02	182.75	4445.26	PD file
558557		4628.011	06/01/02	183.20	4444.81	PD file
558557		4628.011	09/01/02	183.80	4444.21	PD file
558557		4628.011	11/01/02	184.05	4443.96	PD file
558557		4628.011	01/01/03	184.30	4443.71	PD file
558557		4628.011	05/01/03	185.30	4442.71	PD file
558557		4628.011	12/01/03	185.70	4442.31	PD file
558557		4628.011	02/01/04	186.02	4441.99	PD file
558557		4628.011	08/01/04	186.90	4441.11	PD file
558557		4628.011	11/01/04	187.00	4441.01	PD file
558557		4628.011	02/10/05	187.20	4440.81	PD file
558557		4628.011	06/01/05	187.80	4440.21	PD file
558557		4628.011	09/01/05	187.05	4440.96	PD file
558557		4628.011	11/01/05	188.30	4439.71	PD file
641802	D-24-24-18aad	4585e	08/17/05	141.85	4443.00	PD file
802236	D-24-24-18dbb1	4562	12/06/90	90.6	4471	ADWR GWSI
802236		4562	12/15/99	110.2	4452	ADWR GWSI

Notes:

[1] feet above mean sea level. PD file reports as "collar elevation"; ELMA,1990 reports as "measuring point"; ADWR GWIS, SET (1998, 2000), and WMC 2006 do not report measuring point elevations.

[2] feet above mean sea level. Depths to water are not reported by SET (1998) or SET (2000).

[3] ADWR GWSI = Arizona Department of Water Resources Ground Water Site Inventory database; ADWR, 2006 = Arizona Department of Water Resources Imaged Records database, downloaded December 15, 2006; PD file = Phelps Dodge water level database; SET = Savci Environmental Technologies WMC = Water Management Consults ELMA = Errol L. Montogmery and Associates

TABLE B.2
Water Elevation Data Used for 1989 Water Level Map [1]

Well	Date	Water Elevation [2]	Cadastrals	Data Source[3]
AWC-2	12/04/90	4439.9	D-24-23-13abc	ADWR GWSI
AWC-4	12/04/90	4444.9	D-24-23-13abc	ADWR GWSI
NWC-1	05/19/88	4457.25	D-24-24-19b	SET, 1998
NWC-3	05/18/88	4466.22	D-24-24-19bb	SET, 1998
NWC-5	05/18/88	4586.04	D-24-24-11cad	SET, 1998
BJ-1	06/22/88	4546.95	D-24-24-10dcb	SET, 1998
BJ-2	06/27/88	4648.65	D-24-24-11abd	SET, 1998
BJ-3	05/10/88	4594.95	D-24-24-11cbc1	SET, 1998
BJ-4	05/10/88	4596.38	D-24-24-11cbc2	SET, 1998
BJ-5	09/02/88	4611.43	D-24-24-11dcc	SET, 1998
SJ-9	06/16/88	4479.49	D-24-24-5-dbb2	SET, 1998
TM-1A	11/06/89	4487.36	D-24-24-09aab2	ELMA, 1990
TM-2	11/06/89	4497.72	D-24-24-04aac1	ELMA, 1990
TM-2A	11/30/89	4478.05	D-24-24-04aac2	ELMA, 1990
TM-3	11/06/89	4766.58	D-23-24-35bba	ELMA, 1990
TM-4	11/06/89	4681.08	D-24-24-02bcc	ELMA, 1990
TM-5	11/06/89	4465.21	D-24-24-21aba	ELMA, 1990
TM-6	11/06/89	4532.52	D-24-24-14bcc	ELMA, 1990
TM-7	11/06/89	4489.97	D-24-24-04bbd	ELMA, 1990
TM-9	03/14/89	4123.02	D-23-24-33bca	ELMA, 1990
TM-10	11/06/89	4480.73	D-24-24-05bac	ELMA, 1990
TM-11	11/06/89	4460.80	D-24-24-18aab	ELMA, 1990
TM-12	11/06/89	4458.69	D-24-24-20-bbd	ELMA, 1990
TM-13	11/06/89	4461.59	D-24-24-08-bcc	ELMA, 1990
TM-14	11/06/89	4445.58	D-24-24-07bcb2	ELMA, 1990
TM-15	11/06/89	4444.62	D-24-24-06bcc	ELMA, 1990
TM-16	11/06/89	4623.64	D-24-24-10acd	ELMA, 1990
TM-17	11/06/89	4469.65	D-24-24-16aca	ELMA, 1990

TABLE B.2
Water Elevation Data Used for 1989 Water Level Map [1]

Well	Date	Water Elevation [2]	Cadastrals	Data Source[3]
TM-18	11/06/89	4482.47	D-23-24-21cdd	ELMA, 1990
TM-19	11/06/89	4469.36	D-24-24-08ddc2	ELMA, 1990
TM-19A	11/06/97	4470.07	D-24-24-08ddc1	ELMA, 1990
TM-21	11/06/89	4820.28	D-23-24-22cda	ELMA, 1990
TM-22	11/07/89	4152.96	D-23-24-27bad	ELMA, 1990
TM-23	11/07/89	4800.85	D-23-24-27bdd	ELMA, 1990
TM-24	11/07/89	4853.24	D-23-24-27dad	ELMA, 1990
TM-26	09/07/89	<4117 (dry)	D-23-24-34-cda	ELMA, 1990
TM-27	11/07/89	4536.17	D-23-24-33dbc	ELMA, 1990
TM-28	11/06/89	4750.59	D-23-24-35ccb	ELMA, 1990
TM-29A	11/06/89	4671.96	D-24-24-3cab1	ELMA, 1990
TM-30	11/07/89	4473.07	D-24-24-08dad	ELMA, 1990
TM-33	11/07/89	4415.35	D-23-24-34bbb	ELMA, 1990
TM-35	11/06/89	4637.89	D-23-24-35abd	ELMA, 1990
TM-37	11/07/89	4479.00	D-24-24-9bbc	ELMA, 1990
TM-38	11/06/89	4480.77	D-24-24-9caa	ELMA, 1990
TM-39	11/06/89	4514.32	D-24-24-10cbd	ELMA, 1990
802236	12/06/90	4471	D-24-24-18dbd1	ADWR GWSI

Notes:

[1] includes 1989 data for TM wells, 1988 data for SJ-9 and NWC wells, and 1990 data for AWC and Bisbee wells.

[2] feet above mean sea level

[3] ADWR GWSI = Arizona Department of Water Resources Ground Water Site Inventory Database, 2005
ELMA=Errol Montgomery and Associates
SET=Savci Environmental Technologies

TABLE B.3
Groundwater Elevation Data Used for 1996 Water Level Map

Well	Cadastral	Date Sampled	Water Elevation[1]	Data Source[2]
BF-1	D-24-24-04aaa	06/25/96	4473.90	SET, 1998
BF-2	D-24-24-04bdd	06/25/96	4459.00	SET, 1998
GL-3	D-23-24-34bbb	06/25/96	4151.30	SET, 1998
TM-2	D-24-24-04aac1	06/25/96	4464.90	SET, 1998
TM-2A	D-24-24-04aac2	06/25/96	4468.15	SET, 1998
TM-3	D-23-24-35bba	06/25/96	4759.95	SET, 1998
TM-5	D-24-24-21aba	06/25/96	4449.65	SET, 1998
TM-6	D-24-24-14bcc	06/25/96	4531.00	SET, 1998
TM-7	D-24-24-04bbd	06/25/96	4460.10	SET, 1998
TM-10	D-24-24-05bac	06/25/96	4465.12	SET, 1998
TM-12	D-24-24-20bbd	06/25/96	4443.30	SET, 1998
TM-15	D-24-24-06bcc	06/25/96	4429.30	SET, 1998
TM-16	D-24-24-10acd	06/25/96	4615.00	SET, 1998
TM-19	D-24-24-08ddc1	06/25/96	4448.10	SET, 1998
TM-19A	D-24-24-08ddc2	06/25/96	4447.93	SET, 1998
TM-41	D-24-24-03cbd	7/1/1997	4599.44	SET, 1998
TM-42	D-24-24-09-9dcc	7/1/1997	4459.10	SET, 1998

Notes:

[1] feet above mean sea level

[2] SET=Savci Environmental Technologies

TABLE B.4
Water Elevations Used for 1999 Water Level Map

Well	Cadastral	Date Sampled	Water Elevation [1]	Data Source [2]
AWC-2	D-24-23-13abc	12/15/99	4426	ADWR GWSI
AWC-3	D-24-23-13abd	12/15/99	4427.3	ADWR GWSI
AWC-4	D-24-23-13abc	12/15/99	4432.8	ADWR GWSI
BF-1	D-24-24-04aaa	06/01/99	4476.7	PD file
BF-2	D-24-24-04bdd	06/01/99	<4460	PD file
Garner	D-24-24-17aaa	06/01/99	4449.81	PD file
GL-3	D-23-24-34bda	06/01/99	4190.62	PD file
TM-2	D-24-24-04aac1	06/01/99	4462.34	PD file
TM-2A	D-24-24-04aac2	06/01/99	4459.33	PD file
TM-3	D-23-24-35bba	06/01/99	4762.24	PD file
TM-5	D-24-24-21aba	06/01/99	4451.41	PD file
TM-6	D-24-24-4bcc	06/01/99	4537.45	PD file
TM-7	D-24-24-04bbd	06/01/99	4456.07	PD file
TM-15	D-24-24-06bcc	06/01/99	4427.89	WMC, 2006
TM-16	D-24-24-10acd	06/01/99	4624.70	PD file
TM-19A	D-24-24-08ddc2	06/01/99	4447.00	PD file
TM-41	D-24-24-03cbd	06/01/99	4590.56	PD file
TM-42	D-24-24-09dcc	06/01/99	4457.73	PD file
TM-43	D-23-24-27acc	06/01/99	4809.14	PD file
TM-43A	D-23-24-27acc	06/01/99	4821.72	PD file
TM-43B	D-23-24-27dad	06/01/99	4844.69	PD file
TM-43C	D-23-24-27add	06/01/99	4868.33	PD file
TM-44	D-23-24-27bad	06/01/99	4193.90	PD file
TM-45	D-23-24-28add	06/01/99	4513.55	PD file
802236	D-24-24-18dbb1	12/15/99	4452	ADWR GWSI

Notes:

[1] feet above mean sea level

[2] ADWR GWSI = Arizona Department of Water Resources Ground Water Site Inventory Database, 2005
PD file = Phelps Dodge water level database
WMC = Water Management Consultants

TABLE B.5
Water Elevations Used for September 2005 Water Level Map

Well	Date Sampled	Water Elevation [1]	Cadastral	Data Source[2]
BF-1	09/01/05	4472.95	D-24-23-04aaa	PD file
GL-3	09/01/05	4235.17	D-23-24-34bda	PD file
Garner Well	09/01/05	4440.96	D-24-24-17aaa	PD file
GW-47	09/01/05	4437.66	D-24-24-17aaa	PD file
TM-2	09/01/05	4457.89	D-24-24-04aac1	PD file
TM-2A	09/01/05	4451.03	D-24-24-04aac2	PD file
TM-3	09/01/05	4760.89	D-23-24-35bba	PD file
TM-6	09/01/05	4537.15	D-24-24-14bcc	PD file
TM-16	09/01/05	4625.79	D-24-24-10acd	PD file
TM-19A	09/01/05	4435.50	D-24-24-08ddc2	PD file
TM-41	09/01/05	4572.11	D-24-24-03cbd	PD file
TM-42	09/01/05	4447.03	D-24-24-09dcc	PD file
TM-43	09/01/05	4480.64	D-23-24-27acc	PD file
TM-43A	09/01/05	4820.37	D-23-24-27acc	PD file
TM-43B	09/01/05	4839.19	D-23-24-27dad	PD file
TM-43C	09/01/05	4867.53	D-23-24-27add	PD file
TM-44	09/01/05	4239.85	D-23-24-27bad	PD file
641802	08/17/05	4443	D-24-24-18dbb1	PD file

Notes:

[1] feet above mean sea level

[2] PD file=Phelps Dodge water level database

APPENDIX C

HISTORIC SULFATE CONCENTRATIONS
CTSA WELLS

TABLE C.1
Historic Sulfate Concentrations, CTSA Wells

Cadastrals	Well	ADWR Registration #	Owner	Use	Completion Date	Total Depth	Sample Date	Sulfate mg/L	Screened Material	Data Source [1]
D-24-23-13abc	AWC-2	616586	Arizona Water Co.	domestic	01/01/55	333	03/27/95	15.1	Basin fill	9
	AWC-2						08/06/96	19.4		1
	AWC-2						07/05/00	7.2		9
	AWC-2						07/11/05	12		9
D-24-23-13abd	AWC-3	616585	Arizona Water Co.	domestic	07/20/56	270	01/06/94	22.5	Basin fill	9
	AWC-3						08/06/96	<10		1
	AWC-3						07/05/00	27.3		9
	AWC-3						7/11/05	35.4		9
	AWC-4		Arizona Water Co.	domestic	05/12/05	337	6/1/91	20		9
	AWC-4					1183	7/5/00	23.1		9
	AWC-5		Arizona Water Co.	domestic	06/24/02		8/5/02	9.6		9
D-24-24-04aab	BF-1	539783	Phelps Dodge	monitoring	08/15/93	400	10/06/93	1400	Basin fill, Morita Formation, and Glance Conglomerate	6
	BF-1						11/24/93	1500		6
	BF-1						06/25/96	1400		4
	BF-1						10/23/05	1410		2
D-24-24-04bdc	BF-2	539786	Phelps Dodge	monitoring	08/05/93	326	10/06/93	1900	Basin fill	6
	BF-2						11/23/93	1900		6
	BF-2						06/25/96	2000		4
	BF-2						08/06/96	1280		4
	BF-2						08/06/96	1880		4
D-24-24-11cbc3	ELKS	628547	B.P.O. Elks No.671	domestic	08/18/61	800	06/01/96	340	unknown	1
D-23-24-34bda	GL-1	539785	Phelps Dodge	monitoring	08/20/93	833	11/23/93	310	Glance Conglomerate	6
	GL-1						06/20/96	200		1
D-23-24-34bbb	GL-3	539782	Phelps Dodge	monitoring	08/11/93	825	11/24/93	34	Glance Conglomerate	6
	GL-3						06/25/96	<5		1
	GL-3						10/23/05	36.4		2
D-24-24-09bca	MW-1	903992	San Jose WWTF	monitoring	03/02/06	250	04/12/06	1260	Basin fill	3
D-24-23-13baa2	NSD-1		Naco Sanitary District	monitoring			10/04/01	12.5		10
D-24-23-13abb	NSD-2	527587	Naco Sanitary District	monitoring	05/12/90	120	10/04/01	18.2	Basin fill	10
D-24-23-13bcc	NSD-3	527586	Naco Sanitary District	monitoring	05/12/90	100	04/05/01	109	Basin fill	10

TABLE C.1
Historic Sulfate Concentrations, CTSA Wells

Cadastrals	Well	ADWR Registration #	Owner	Use	Completion Date	Total Depth	Sample Date	Sulfate mg/L	Screened Material	Data Source [1]
D-24-24-18add	NWC-3	627684	Naco Water Co	municipal	01/01/30	179	01/08/86	71	Basin fill	4
	NWC-3						08/07/96	109		4
	NWC-3						08/07/96	129		4
	NWC-3						11/05/97	148		7
	NWC-3						12/03/02	215		7
	NWC-3						10/10/05	460		7
	NWC-3						11/08/05	390		7
D-24-24-10ddd	NWC-4	627685	Naco Water Co	capped	01/01/26	379	08/07/96	248	Morita Formation	4
	NWC-4						08/07/96	263		4
	NWC-4						11/06/97	314		7
	NWC-4						08/04/00	280		7
	NWC-4						12/03/02	255		7
	NWC-4						10/10/05	220		7
	NWC-4						11/08/05	200		7
D-24-24-11d	NWC-5	627696	Naco Water Co	domestic	01/01/60	175	08/07/96	78.9	Morita Formation	1
D-24-24-05db	SJ-9	602134	Duree	domestic	09/06/74	351	06/27/96	440	Basin fill	4
D-24-24-09aab1	TM-1	522569	Phelps Dodge	monitoring	11/01/88	265	02/01/89	1650	Basin fill	4
	TM-1						03/02/89	1630		4
	TM-1						04/17/89	1660		4
	TM-1						05/17/89	1450		4
	TM-1						06/23/89	1460		4
	TM-1						07/19/89	1600		4
	TM-1						08/24/89	1620		4
	TM-1						09/19/89	1520		4
	TM-1						10/27/89	1600		4
	TM-1						12/13/89	1500		4
	TM-1						01/08/90	1480		4

TABLE C.1
Historic Sulfate Concentrations, CTSA Wells

Cadastrals	Well	ADWR Registration #	Owner	Use	Completion Date	Total Depth	Sample Date	Sulfate mg/L	Screened Material	Data Source [1]
D-24-24-04aac1	TM-2	522573	Phelps Dodge	monitoring	12/14/88	640	01/27/89	2600	Basin fill	5
	TM-2						02/27/89	2500		5
	TM-2						04/06/89	2700		5
	TM-2						05/01/89	2890		5
	TM-2						06/08/89	2900		5
	TM-2						07/13/89	2640		5
	TM-2						08/02/89	2950		5
	TM-2						09/12/89	2700		5
	TM-2						10/16/89	2800		5
	TM-2						11/13/89	2840		5
	TM-2						12/11/89	2700		5
	TM-2						01/04/90	2800		5
	TM-2						11/23/93	2200		6
	TM-2						06/20/96	1200		4
	TM-2						07/18/96	1156		1
	TM-2						08/06/96	1300		1
	TM-2						08/06/96	523		1
	TM-2						07/30/97	1290		1
	TM-2						11/06/97	1210		1
	TM-2						10/21/05	1280		2
D-24-24-04aac2	TM-2A	522574	Phelps Dodge	monitoring	02/10/89	925	02/24/89	640	Glance Conglomerate	5
	TM-2A						03/03/89	26		5
	TM-2A						04/06/89	27		5
	TM-2A						05/01/89	29		5
	TM-2A						06/08/89	27		5
	TM-2A						07/13/89	24		5
	TM-2A						08/07/89	27		5
	TM-2A						09/12/89	26		5
	TM-2A						10/16/89	26		5
	TM-2A						11/13/89	27		5
	TM-2A						12/11/89	26		5
	TM-2A						01/04/90	27		5
	TM-2A						11/23/93	20		4
	TM-2A						06/24/96	15		1
	TM-2A						10/22/05	58.9		2

TABLE C.1
Historic Sulfate Concentrations, CTSA Wells

Cadastrals	Well	ADWR Registration #	Owner	Use	Completion Date	Total Depth	Sample Date	Sulfate mg/L	Screened Material	Data Source [1]
D-23-24-35bba	TM-3	522575	Phelps Dodge	monitoring	12/16/88	200	01/27/89	155	Glance Conglomerate	5
	TM-3						03/01/89	149		5
	TM-3						04/06/89	153		5
	TM-3						05/02/89	158		5
	TM-3						06/01/89	162		5
	TM-3						07/13/89	152		5
	TM-3						08/08/89	154		5
	TM-3						09/08/89	150		5
	TM-3						10/11/89	146		5
	TM-3						11/13/89	147		5
	TM-3						12/07/89	154		5
	TM-3						01/04/90	150		5
D-24-24-21aba	TM-5	522694	Phelps Dodge	monitoring	01/13/89	160	06/26/96	10	Basin fill	1
D-24-24-14bcc	TM-6	522695	Phelps Dodge	assessment	01/24/89	200	06/26/96	29		1
	TM-6						08/23/05	27.2		2
D-24-24-04bbd	TM-7	522576	Phelps Dodge	monitoring	11/04/88	350	01/24/89	365	Morita Formation	5
	TM-7						02/27/89	485		5
	TM-7						04/04/89	525		5
	TM-7						05/01/89	520		5
	TM-7						06/06/89	510		5
	TM-7						07/12/89	450		5
	TM-7						08/07/89	475		5
	TM-7						09/07/89	480		5
	TM-7						10/10/89	450		5
	TM-7						11/08/89	340		5
	TM-7						12/04/89	460		1
	TM-7						01/03/90	456		1
	TM-7						06/24/96	310		1
	TM-7						08/06/96	311		1
	TM-7						08/06/96	315		1
	TM-7						01/23/97	311		1
	TM-7						07/29/97	271		4
	TM-7						11/06/97	300		1

TABLE C.1
Historic Sulfate Concentrations, CTSA Wells

Cadastrals	Well	ADWR Registration #	Owner	Use	Completion Date	Total Depth	Sample Date	Sulfate mg/L	Screened Material	Data Source [1]
D-24-24-05bac	TM-10	522696	Phelps Dodge	monitoring	11/06/89	290	01/30/89	16	Glance Conglomerate	5
	TM-10						03/02/89	16		5
	TM-10						04/07/89	16		5
	TM-10						05/02/89	12		5
	TM-10						06/07/89	17		5
	TM-10						07/14/89	18		5
	TM-10						08/10/89	14		5
	TM-10						09/07/89	15		5
	TM-10						10/10/89	15		5
	TM-10						11/14/89	15		5
	TM-10						12/04/89	15		5
	TM-10						01/03/90	17		5
D-24-24-18aab	TM-11	522815	Phelps Dodge	monitoring	11/18/88	160	01/24/89	9	Basin fill	6
	TM-11						02/27/89	10		6
	TM-11						04/04/89	9		6
	TM-11						05/01/89	10		6
	TM-11						06/06/89	11		6
	TM-11						07/12/89	8		6
	TM-11						08/07/89	7		6
	TM-11						09/07/89	16		6
	TM-11						10/10/89	9		6
	TM-11						11/08/89	9		6
	TM-11						12/04/89	9		6
	TM-11						01/03/90	9		6
D-24-24-20bbd	TM-12	522697	Phelps Dodge	assessment	01/12/89	175	12/04/89	7	Basin fill	1
D-24-24-08bcc	TM-13	522698	Phelps Dodge	assessment	01/05/89	200	02/01/89	430	Basin fill	4
	TM-13						03/02/89	460		4
	TM-13						04/17/89	415		4
	TM-13						05/17/89	380		4
	TM-13						06/19/89	416		4
	TM-13						07/18/89	430		4
	TM-13						08/22/89	440		4
	TM-13						09/12/89	146		4
	TM-13						10/25/89	396		4
	TM-13						01/17/90	450		4

TABLE C.1
Historic Sulfate Concentrations, CTSA Wells

Cadastrals	Well	ADWR Registration #	Owner	Use	Completion Date	Total Depth	Sample Date	Sulfate mg/L	Screened Material	Data Source [1]
D-24-24-07bcb2	TM-14	522816	Phelps Dodge	assessment	01/12/89	215	03/10/89	16	Basin fill	4
	TM-14						04/18/89	18		4
	TM-14						05/18/89	19		4
	TM-14						06/19/89	17		4
	TM-14						07/18/89	19		4
	TM-14						08/22/89	19		4
	TM-14						09/12/89	18		4
	TM-14						10/25/89	17		4
	TM-14						01/05/90	20		4
D-24-24-06bcc	TM-15	522699	Phelps Dodge	monitoring	01/11/89	325	06/27/96	14	Morita Formation	1
	TM-15				08/23/05		08/23/05	15.4		1
	TM-15						10/23/05	22.6		2
D-24-24-10acd	TM-16	522578	Phelps Dodge	monitoring	12/15/88	115	01/27/89	510	Morita Formation	5
	TM-16						03/01/89	560		5
	TM-16						04/06/89	555		5
	TM-16						05/03/89	535		5
	TM-16						06/01/89	560		5
	TM-16						07/13/89	540		5
	TM-16						08/08/89	508		5
	TM-16						09/08/89	510		5
	TM-16						10/11/89	500		5
	TM-16						11/13/89	500		5
	TM-16						12/07/89	520		5
	TM-16						01/04/90	520		5
	TM-16						06/27/96	500		1
	TM-16						08/06/96	470		1
	TM-16						08/06/96	553		1
	TM-16						01/23/97	484		1
	TM-16						07/29/97	500		1
	TM-16						11/06/97	506		1
	TM-16						08/23/05	528		2
	TM-16						10/23/05	619		2

TABLE C.1
Historic Sulfate Concentrations, CTSA Wells

Cadastrals	Well	ADWR Registration #	Owner	Use	Completion Date	Total Depth	Sample Date	Sulfate mg/L	Screened Material	Data Source [1]
D-24-24-08ddc2	TM-19	522581	Phelps Dodge	monitoring	11/17/88	210	01/30/89	1100	Basin fill	5
	TM-19						03/01/89	1100		5
	TM-19						04/07/89	1180		5
	TM-19						05/02/89	1125		5
	TM-19						06/09/89	1070		5
	TM-19						07/13/89	1120		5
	TM-19						08/08/89	1110		5
	TM-19						09/08/89	1080		5
	TM-19						10/13/89	1200		5
	TM-19						11/14/89	1100		5
	TM-19						12/07/89	1120		5
	TM-19						01/04/90	1120		5
	TM-19						11/23/93	1100		6
	TM-19						06/20/96	1100		4
	TM-19						08/06/96	1120		4
	TM-19						08/06/96	1200		1
	TM-19						01/23/97	1140		1
D-24-24-08ddc1	TM-19A	522580	Phelps Dodge	monitoring	11/16/88	700	01/30/89	50	Morita Formation	5
	TM-19A						03/01/89	54		5
	TM-19A						04/07/89	55		5
	TM-19A						05/02/89	50		5
	TM-19A						06/09/89	55		5
	TM-19A						07/13/89	55		5
	TM-19A						08/08/89	53		5
	TM-19A						09/11/89	58		5
	TM-19A						10/13/89	58		5
	TM-19A						11/14/89	58		5
	TM-19A						12/07/89	58		5
	TM-19A						01/04/90	62		5
	TM-19A						11/23/93	63		6
	TM-19A						06/25/96	56		1
	TM-19A						10/23/05	62.5		2

TABLE C.1
Historic Sulfate Concentrations, CTSA Wells

Cadastrals	Well	ADWR Registration #	Owner	Use	Completion Date	Total Depth	Sample Date	Sulfate mg/L	Screened Material	Data Source [1]
D-24-24-03cbd	TM-41	unknown	Phelps Dodge	monitoring	06/19/05	210	07/30/97	1940	Morita Formation	4
	TM-41						11/06/97	1900		1
D-24-24-09dcc	TM-42	unknown	Phelps Dodge	monitoring	1997	250	07/30/97	985	Basin fill and Morita Formation	1
	TM-42						11/06/97	958		1
	TM-42						10/22/05	656		2
D-23-24-27aac	TM-43	564729	Phelps Dodge	monitoring	11/10/97	830	04/27/98	26	Morita Formation	8
D-23-24-27aac	TM-43A	564726	Phelps Dodge	monitoring	10/28/97	215	03/10/98	1700	Morita Formation	8
D-23-24-27dad	TM-43B	565004	Phelps Dodge	monitoring	10/29/97	215	03/11/98	28	Morita Formation	8
D-23-24-27add	TM43C	565005	Phelps Dodge	monitoring	11/12/97	270	03/11/98	200	Morita Formation	8
D-23-24-27bad	TM-44	564730	Phelps Dodge	monitoring	10/27/97	1150	10/22/05	43.1	Paleozoic Sediments	2
D-23-24-27bbb	TM-46	564727	Phelps Dodge	monitoring	12/12/97	1080	10/23/05	42.4	Paleozoic Sediments	2
D-24-24-18aad	641802	641802	Grout/Weiskopf	domestic	before 1960	200	08/17/05	590	Basin fill	2
D-24-24-17aaa	Garner - old	unknown	Garner	domestic			06/27/96	1100	Basin fill	1
D-24-24-17aaa	558557	558557	Garner	domestic	09/04/96	300	01/23/97	777	Basin fill	1
D-24-24-17aaa	GW-47	587635	Garner	domestic	10/12/01	680	08/16/05	38.7	Morita Formation	2
D-24-24-17bbb	637069	637069	Olmstead	domestic	07/29/66	220	08/06/96	734	unknown	1

Notes:

mg/L = milligram per Liter

[1] data source:

1 = SET, 1999

2 = Weiskopf, 2006, personal communication

3 = Arizona Department of Environmental Quality, 2006

4 = SET, 1998c

5 = Canonie Environmental, 1990

6 = Southwest Groundwater Consultants, 1994

7 = Naco Water Company

8 = SET, 1998b

9 = Geoscience Support Services, Inc. Responses to City of Bisbee's Aquifer Protection Permit No. P-100983 and AZPDES Permit No. AZ0025275

10 = ADEQ File 100833. Aquifer Protection Permit Application, Naco Wastewater Treatment Plan, Naco Sanitary District, Arizona, January 22, 2003

APPENDIX D

ANALYTICAL RESULTS FOR GROUNDWATER SAMPLES
(Tables D.1 and D.2)

TABLE D.1
Analytical Results for Groundwater Samples
Copper Queen Branch-Bisbee, Arizona [5]

Well Name and 55 No.	Date	pH [1]	Turbidity [2]	CO3 [3]	HCO3 [3]	Alkalinity [3]	Hardness	Cl	F	Total N	NO2-N	NO3-N	SO4	TDS	Ag	Al	As	Ba	Be	Ca	Cd	Cr	Cu	Fe	Hg	K	Mg	Mn	Na	Ni	Pb	Sb	Se	Tl	Zn
AWC-2 616586	08/6/1996 [4]	7.58	3.03			166	168	17.4	0.29	2.16	<0.10	2.16	19.4	269	<0.001	<0.50	<0.010	0.37	<0.0005	61.3	<0.0010	<0.010	<0.010	<0.10	<0.0005	8.27	8.1	<0.05	20.2	<0.10	<0.005	0.013	<0.005	<0.005	<0.05
AWC-3 616585	08/6/1996 [4]	7.56	0.10			179	163	8.0	0.33	1.61	<0.10	1.61	<10.0	248	<0.001	<0.50	<0.010	0.39	<0.0005	60.4	<0.0010	<0.010	<0.010		<0.0005	2.27	7.6	<0.05	15.7	<0.10	<0.005	0.015	<0.005	<0.005	<0.05
BF-1	10/06/93	6.7		<1	710	710		30	0.06			1.33	1400	2900	<0.010		<0.005	0.042	<0.005	686	<0.0005	<0.010	<0.010	2.6	<0.0002	--	110	0.036	61	<0.020	<0.005	<0.05	<0.005	<0.005	0.025
539783	11/24/93	6.8		<1	706	706		30	0.06			1.25	1500	3000	<0.010		<0.005	0.037	<0.005	693	<0.0005	<0.010	<0.010	1.28	<0.0002	--	109	0.019	63.4	<0.020	<0.005	<0.05	<0.005	<0.005	<0.020
	06/25/96	6.4		<1	737	737		30	<0.05			0.98	1400	2900	<0.010		<0.003	0.032	<0.004	752	<0.0005	0.036	<0.010	<0.05	<0.0002	3.3	102	<0.010	54.6	<0.020	<0.002	<0.05	<0.005	<0.005	<0.05
BF-2	10/06/93	6.4		<1	964	964		33	0.06			1.99	1900	3800	<0.010		<0.005	0.039	<0.005	864	<0.0005	<0.010	<0.010	0.264	<0.0002	--	199	0.224	41.7	<0.020	0.005	<0.05	<0.005	<0.005	1.99
539786	11/23/93	6.9		<1	955	955		34	0.08			2.02	1900	3800	<0.010		<0.005	0.032	<0.005	854	<0.0005	<0.010	<0.010	0.128	<0.0002	--	196	0.225	35.1	<0.020	0.003	<0.05	<0.005	<0.005	11.56
	06/25/96	6.3		<1	987	987		33	<0.05			2.2	2000	3800	<0.010		<0.003	0.031	<0.004	958	<0.0005	0.017	<0.010	<0.05	<0.0002	4.1	206	0.123	30.1	<0.020	<0.002	0.06	<0.005	<0.005	0.325
	8/6/1996	6.1			794			35.8	<1.0			2.3	1280	3800			<0.005		<0.1	864	<0.003	<0.03		<0.1		5	208.0		23.1		<0.005	<0.2	0.007	<0.002	0.30
	08/6/1996 [4]	6.37	0.96			939	3,540	33.0	<0.2	2.17	<0.10	2.17	1880	3,820	<0.001	<0.50	< 0.02	<0.10	<0.0005	913	<0.0010	<0.010	<0.010	<0.10	<0.0005	4.60	209	0.10	25.3	<0.10	<0.005	0.016	0.007	<0.005	0.24
ELKS 628546	06/27/96	7.7		<1.0	220	220		58	0.26			6.2	340	840	<0.010		<0.003	0.038	<0.004	114	<0.0005	0.036	<0.010	<0.050	<0.0002	8.1	45.6	<0.010	52.6	<0.020	<0.002	<0.25	<0.005	<0.005	<0.050
Garner - Old	06/27/96	7.2		ND	219			21	0.14			3.2	1100	2000				0.026		422			ND	ND		3.7	45.6	ND	41.1						0.14
Garner - New 558557	01/23/97	6.95		<1	238	238		21.5	<0.5			3.1	777	1480				<1		356			<0.02	<0.3		6	42.0	<0.02	41.3						<0.04
GL-1	01/23/93	7.4		<1	442	442		21	0.24			1.4	310	940	<0.010		<0.005	0.092	<0.005	209	<0.0005	<0.010	<0.010	3.19	<0.0002	--	56	0.674	20.3	<0.020	<0.002	<0.05	<0.005	<0.005	<0.020
539785	06/20/96	7.1		<1	472	472		18	0.2			2.8	200	860	<0.010		<0.003	0.046	<0.004	175	<0.0005	0.026	<0.010	1.14	<0.0002	2.8	49.5	0.053	20.1	0.022	<0.002	<0.05	<0.005	<0.005	11.4
GL-3	11/24/93	7.4		<1	358	358		21	0.23			<0.06	34	440	<0.010		<0.005	0.444	<0.005	68.1	0.0006	0.045	0.024	38.9	<0.0002	--	31.9	0.829	16.4	0.036	0.034	<0.05	<0.005	<0.005	4.5
539782	06/25/96	7.6		<1	201	201		24	0.4			<0.06	<5	230	<0.010		<0.003	0.166	<0.004	36.1	<0.0005	0.016	<0.010	3.95	<0.0002	2.2	21	0.072	224	<0.020	<0.002	<0.05	<0.005	<0.005	0.675
NWC-3	8/7/96 [4]	7.45	3.60			153	325	21.7	0.27	5.19	<0.10	5.19	129	446	<0.001	<0.50	<0.010	<0.10	<0.0005	116	<0.0010	<0.010	<0.010	<0.10	<0.0005	3.20	14.6	<0.05	27.5	<0.10	<0.005	<0.005	<0.005	<0.005	<0.05
627684	08/07/96	7.45			148			23.3	<1.0			5.2	109	450			0.006		<0.1	109	<0.003	<0.03		<0.1		<5	13.4		21.8		<0.005	<0.2	<0.005	<0.002	<0.04
	11/05/97	7.05		<1	150	150			0.3	5.10	<0.1	5.10	148	390		<2	0.005	<1	<0.1	100	<0.003	<0.03		<0.3	<0.001	<5	14.0	<0.02	30.0	<0.1	0.006	<0.005	<0.005	<0.002	
NWC-4	8/7/96 [4]	7.40	0.05			184	444	40.9	0.34	6.20	<0.10	6.20	263	666	<0.001	<0.50	<0.010	<0.10	<0.0005	123.0	<0.0010	<0.010	<0.010	<0.10	<0.0005	6.89	43.3	<0.05	38.1	<0.10	<0.005	<0.005	0.006	<0.005	0.06
627685	08/07/96	7.41			192	192		45.4	<1.0			6.1	248	668			<0.005		<0.1	118	<0.003	<0.03		<0.1		7	40		30.2		<0.005	<0.2	<0.005	<0.002	0.06
	11/06/97	6.90		<1	180	180			0.30	6.30	<0.1	6.30	314	690		<2	<0.005	<1	<0.1	130.0	<0.003	<0.03		<0.3	<0.001	10.00	50.0	<0.02	38.0	<0.1	<0.005	<0.005	0.005	<0.002	
NWC-5 627696	8/7/96 [4]	7.38	2.8			126	490	180	0.33	26.5	<0.10	26.5	78.9	888	<0.001	<0.50	<0.010	<0.10	<0.0005	158	<0.0010	<0.010	<0.010	<0.10	<0.0005	4.56	33.0	<0.05	25.8	<0.10	<0.005	<0.005	0.006	<0.005	0.19
Olmstead 637069	8/6/96 [4]	7.32	2.8			169	765	21.7	0.22	2.43	<0.10	2.43	687	1340	<0.001	<0.50	<0.010	<0.10	<0.0005	294	<0.0010	<0.010	<0.010	<0.10	<0.0005	4.69	40.7	<0.05	34.4	<0.10	<0.005	0.015	0.007	<0.005	<0.05
Olmstead-Dup	8/6/96 [4]	7.36	2.4			173	851	21.3	0.21	2.45	<0.10	2.45	734	1340	<0.001	<0.50	<0.010	<0.10	<0.0005	326	<0.0010	<0.010	<0.010	<0.10	<0.0005	5.20	44.3	<0.05	37.6	<0.10	<0.005	0.010	0.006	<0.005	<0.05
TM-2	01/27/89	6.7		<2.6	1368			23	0.07			0.2	2600	4895	<0.010		<0.010	<0.1		878	<0.005	<0.010	<0.010	<0.05	<0.0002	7	394	6.4	31		<0.01		<0.005		0.02
522573	02/27/89	6.5		<2.6	1325			26.6	<0.05			0.2	2500	4840	<0.010		<0.010	<0.1		831	<0.005	<0.010	<0.010	<0.05	0.00245	6	391	6.2	33		<0.01		<0.005		<0.01
	04/06/89	6.4		<2.6	1376			37.2	0.06			0.2	2700	5150	<0.010		<0.010	<0.1		800	<0.005	<0.010	0.011	<0.05	<0.0002	5.5	480	10.27	30		<0.01		<0.005		0.025
	05/01/89	6.7		<2.6	1313			29.7	0.08			0.2	2890	5315	<0.010		<0.010	<0.1		893	<0.005	<0.010	<0.010	<0.05	<0.0002	4.8	433	8.69	30		<0.01		<0.005		<0.01
	06/08/89	6.8			1388			26.6	0.06			0.2	2900	5295						820			<0.010		<0.0002	5.7	490	11.8	31						<0.01
	07/13/89	6.3			1340			29.7	<0.05			0.2	2640	5145						760			<0.010			5.4	466	10.33	30						0.015
	08/02/89	6.6			1397			33.3	<0.05			0.1	2950	5530						800			<0.010			5.3	537	13.68	27						<0.01
	09/12/89	6.7			1359			28.3	<0.05			0.2	2700	5135						820						6.1	467	10.62	31						0.02
	10/16/89	6.5			1344			26.9	<0.05			0.2	2800	5160						820						5.2	479	11.78	27						0.021
	11/13/89	6.8			1366			30.8	0.08			0.2	2840	5110						823						5.4	471	11.14	30						0.075
	12/11/89	6.7			1354			28.7	0.05			0.2	2700	5225						784						5.4	494	10.64	28						0.082
	01/04/90	6.6			1317			29.7	0.05			0.2	2800	5100						800						5.4	500	13.3	31						1.04
	11/23/93	6.6		<1	895	895		30	0.06			1.01	2200	3900	<0.010		<0.005	0.016	<0.005	706	<0.0005	<0.010	<0.010	0.029	<0.0002	--	322	4.03	26.3	<0.020	<0.002	<0.05	<0.005	<0.005	<0.020
	06/20/96	6.4		<1	750	750		28	0.09			1.7	1200	2700	<0.050		<0.003	0.022	<0.004	628	<0.0005	0.02	<0.010	<0.05	<0.0002	4.9	147	<0.010	35.6	<0.020	<0.002	<0.05	<0.005	<0.005	0.062
	07/18/96	7.35		0	838	687		26.1	<0.10		<0.10	0.84	1156	2657		<0.10	0.005	<0.10		584	<0.01	<0.05	<0.01	<0.05	<0.001	4.8	142	<0.01	32.0	<0.05	<0.05		<0.001		<0.01
	08/06/96	6.12			700			31.5	<1.0			1.7	523	2,580			<0.005		<0.1	569	<0.003	<0.03		<0.1		5	140		27.8		<0.005	<0.2	<0.005	<0.002	<0.04
	8/6/96 [4]	6.3	3.6			678	1840	27.9	<0.2	1.56		1.56	1300	2600	<0.001	<0.50	<0.010	<0.10	<0.0005	603	<0.0010	<0.010	<0.010	<0.10	<0.0005	7.82	134	<0.05	31.1	<0.10	<0.005	0.015	0.011	<0.005	<0.05
	07/30/97	6.10		<1	606	606		24.0	<0.1	1.50	<0.1	1.5	1290	2,500		<2	<0.005	<1	<0.1	530	<0.05	<0.1		0.3	<0.001	8		<0.1	38.0	<0.1	<0.005	<0.005	<0.005	<0.002	
	11/06/97	6		<1.0	670	670			<0.1	1.30	<0.10	1.3	1210	2,500		<2.0	<0.005	<1.0	<0.1	530	<0.003	<0.03		<0.3	<0.001	7.5	14	0.06	35.0	<0.1	<0.005	<0.005	<0.005	<0.002	

TABLE D.1
Analytical Results for Groundwater Samples
Copper Queen Branch-Bisbee, Arizona [5]

Well Name and 55 No.	Date	pH [1]	Turbidity [2]	CO3 [3]	HCO3 [3]	Alkalinity [3]	Hardness	Cl	F	Total N	NO2-N	NO3-N	SO4	TDS	Ag	Al	As	Ba	Be	Ca	Cd	Cr	Cu	Fe	Hg	K	Mg	Mn	Na	Ni	Pb	Sb	Se	Tl	Zn
TM-2A	02/24/89	8.1		<2.6	333			18	0.19			1.3	640	1180	<0.010		<0.010	0.16		184	<0.005	<0.010	<0.010	<0.05	<0.0002	10	85	0.31	62		<0.01		<0.005		<0.01
522574	03/03/89	9.1		15.3	156			9.6	0.42			1.5	26	370	<0.010		<0.010	<0.1		8.4	<0.005	<0.010	<0.010	<0.05	<0.0002	8.3	4.7	0.013	68		<0.01		<0.005		0.082
	04/06/89	9		14.5	146			10.6	0.56			<0.1	27	265	<0.010		<0.010	<0.1		9.2	<0.005	<0.010	0.011	<0.05	<0.0002	5.6	5.2	<0.010	62		<0.01		<0.005		<0.01
	05/01/89	8.8		17.9	133			9.6	0.43			0.2	29	225	<0.010		<0.010	<0.1		8	<0.005	<0.010	<0.010	<0.05	<0.0002	3.7	4.5	<0.010	63		<0.01		<0.005		0.099
	06/08/89	9		19.6	137			7.1	0.49			0.2	27	340				<0.1		7.6			<0.010		<0.0002	4.1	5.3	0.012	64						<0.01
	07/13/89	8.9		12.8	156			12.4	0.45			0.1	24	350						7			<0.010		<0.0002	3.7	5.4	<0.010	66						<0.01
	08/07/89	9		19.6	149			8.1	0.4			0.2	27	335						7.9			<0.010		<0.0002	3.3	6	0.011	66						0.02
	09/12/89	8.9		23	140			8.1	0.42			0.1	26	310						7.7					<0.0002	4	5.5	0.013	68						0.036
	10/16/89	8.6		25.6	136			8.1	0.43			0.1	26	410						9.8					<0.0002	3.5	6.6	0.014	64						0.012
	11/13/89	8.7		23	147			12.4	0.39			0.2	27	280						9					<0.0002	3.4	6.3	0.017	69						0.149
	12/11/89	8.8		10.2	164			9.6	0.28			0.2	26	240						9					<0.0002	3.4	6	0.016	66						0.276
	01/04/90	8.7		9.4	173			9.2	0.28			0.2	27	310						9.4					<0.0002	3.6	6.1	0.013	67						0.219
	11/23/93	8.2		<1	169	169		9.3	0.34			1.76	20	240				0.162	<0.005	19.4	0.0013	<0.010	0.014	4.02	<0.0002	--	7.4	0.132	59.3	<0.020	0.022	<0.05	<0.005	<0.005	1.24
	06/24/96	8.1		<1	173	173		8.7	0.28			0.41	15	240	<0.010		<0.003	0.15	<0.004	15.2	<0.0005	<0.010	<0.010	<0.05	<0.0002	2.4	6.2	0.108	59.3	<0.020	<0.020	<0.05	<0.005	<0.005	0.575
TM-3	01/27/89	8.1		<2.6	250			35	0.26			3.5	155	505	<0.01		<0.01	<0.1		86	<0.005	<0.01	<0.01	<0.05	<0.0002	3.5	34	<0.01	30		<0.01		<0.005		0.02
522575	03/01/89	7.9		<2.6	248			30.4	0.29			3.7	149	525	<0.01		<0.01	<0.1		83	<0.005	<0.01		<0.05	<0.0002	3.4	32	<0.01	29		<0.01		<0.005		<0.01
	04/06/89	8		<2.6	250			35.4	0.34			3.9	153	535	<0.01		<0.01	<0.1		90	<0.005	<0.01	<0.01	<0.05	<0.0002	3.2	35	<0.01	28		<0.01		<0.005		<0.01
	05/02/89	7		<2.6	244			34	0.27			3.6	158	520	<0.01		<0.01	<0.1		94	<0.005	<0.01	<0.01	<0.05	<0.0002	2	33	0.013	28		<0.01		<0.005		<0.01
	06/01/89	8.1			242			32.2	0.29			3.8	162	530						92		<0.01				3.5	32	<0.01	26						<0.01
	06/27/89																																		
	07/13/89	7.8			246			34.3	0.3			3.7	152	505						86		<0.01				3.3	34	<0.01	27						
	08/08/89	8			247			31.5	0.26			3.8	154	495						85		<0.01				3.2	32	<0.01	29						
	09/08/89	8.1			249			34	0.31			3.5	150	505						88		<0.01				3.9	32	<0.01	29						
	10/11/89	7.8			243			31.9	0.35			3.5	146	515						83		<0.01				3.2	34		26						
	11/13/89	8			250			31.9	0.25			4.1	147	520						87						3.2	33		25						
	12/07/89	8.3		6.0	232			33.6	0.3			4	154	515						93						3.4	33		26						
	01/04/90	8.1		<2.6	237			34.3	0.26			4.3	150	495						87						3.5	34		29						
TM-5 522694	06/26/96	7.8		<1.0	147	147		24	0.34			2.1	10	240	<0.010		0.003	0.223	<0.004	50.5	<0.0005	0.014	<0.010	<0.05	<0.0002	1.6	5.6	<0.010	19.8	<0.020	<0.002	<0.05	<0.005	<0.005	<0.050
TM-6 522695	06/26/96	7.9		<1.0	225	225		18	0.82			0.83	29	320	<0.010		<0.003	0.085	<0.004	36.1	<0.0005	0.019	<0.010	<0.05	<0.0002	1.5	18.2	<0.010	54	<0.020	<0.002	<0.05	<0.005	<0.005	<0.050
TM-7 522576	01/24/89	7.9		<2.6	249			23	0.1			2.5	365	805	<0.01		<0.01	<0.1		144	<0.005	<0.01	<0.01	<0.05	<0.0002	2.9	52	0.02	28		<0.01		<0.005		0.02
	02/27/89	7.4		<2.6	261			22.7	0.12			2.4	485	1005	<0.01		<0.01	<0.1		180	<0.005	<0.01	<0.01	<0.05	<0.0002	2.8	55	0.014	34		<0.01		<0.005		<0.01
	04/04/89	7.4		<2.6	258			31.9	0.15			3	525	1025	<0.01		<0.01	<0.1		196	<0.005	<0.01	<0.01	<0.05	<0.0002	2.8	62	0.013	30		<0.01		<0.005		0.012
	05/01/89	7.2		<2.6	266			26.2	0.18			2.6	520	1040	<0.01		<0.01	<0.1		184	<0.005	<0.01	<0.01	<0.05	<0.0002	1.6	64	<0.01	30		<0.01		<0.005		0.014
	06/06/89	7.8			260			24.1	0.06			2.8	510	985						175						2.9	66	0.011	31						<0.01
	07/12/89	7.4			271			25.5	0.09			2.7	450	920						160						2.8	66	0.046	31						<0.01
	08/07/89	7.5			264			23.4	0.05			2.8	475	990						179						2.7	62	0.012	30						<0.01
	09/07/89	7.8			262			25.1	0.11			2.5	480	995						180						3.2	62	<0.01	31						0.024
	10/10/89	7.4			261			21.2	0.06			2.1	450	950						161						2.8	61	<0.01	29						0.152
	11/08/89	7.5			245			28.7	0.09			2.9	340	730						134						2.6	48	<0.01	28						0.1
	12/04/89	8		<2.6	250			25.5	0.16			2.9	460	940	<0.01		<0.01	<0.1		174	<0.005			<0.05	<0.0002	2.8	57	<0.01	28		<0.01		<0.005		0.05
	01/03/90	7.7		<2.6	246			22.7	0.07			3.1	456	900	<0.01		<0.01	<0.1		165	<0.005			<0.05	<0.0002	3.0	60	<0.01	31		<0.005		<0.005		0.022
	06/24/96	7.7		<1	185	185		17	0.17			2.2	310	720	<0.01		<0.003	0.107	<0.004	122	<0.0005	0.029		<0.05	<0.0002	2.3	41.1	<0.01	25.4	<0.020	0.002	<0.05	<0.005	<0.005	<0.050
	08/06/96	7.25			180			17.9	<1			2.1	315	672			<0.010		<0.0005	129	<0.003	<0.03		<0.1		<5	41.7		20.7		<0.005	<0.2	<0.005	<0.002	<0.04
	8/6/1996 [4]	7.30	0.38			173	462	16.4	0.24	2.05	<0.10	2.05	311	691	<0.001	<0.50	<0.010	<0.10	<0.0005	136	<0.0010	<0.010	<0.010	<0.10	<0.0005	2.45	43.5	<0.05	23.6	<0.10	<0.005	0.005	<0.005	<0.005	<0.05
	01/23/97	7.21											311	672																					
	07/29/97	7		<1	178	178		17	0.2	2.1	<0.1	2.1	271	600		<2	<0.005	<1	<0.1	120	<0.05	<0.1		<0.1	<0.001	<5	42	<0.1	28	<0.1	<0.005	<0.005	<0.005	<0.002	
	11/06/97	6.87			172	172			0.2			2	300	580		<2	<0.005	<1.0	<1	120	<0.003	<0.03		<0.3	<0.001	<5	41	<0.02	25	<0.1	0.006	<0.005	<0.005	<0.002	

TABLE D.1
Analytical Results for Groundwater Samples
Copper Queen Branch-Bisbee, Arizona [5]

Well Name and 55 No.	Date	pH [1]	Turbidity [2]	CO3 [3]	HCO3 [3]	Alkalinity [3]	Hardness	Cl	F	Total N	NO2-N	NO3-N	SO4	TDS	Ag	Al	As	Ba	Be	Ca	Cd	Cr	Cu	Fe	Hg	K	Mg	Mn	Na	Ni	Pb	Sb	Se	Tl	Zn
TM-10	01/30/89	8.1		<2.6	224			8.1				2.1	16	240	<0.01		<0.01	<0.1		29	<0.005	<0.01	<0.01	<0.05	<0.0002	2.1	20	<0.01	27		<0.01		<0.005		0.02
522696	03/02/89	8		<2.6	218			4.2				1.5	16	235	<0.01		<0.01	0.17		28	<0.005	<0.01	<0.01	<0.05	<0.0002	1.9	18	<0.01	27		<0.01		<0.005		<0.01
	04/07/89	8.1		<2.6	210			7.4				2.3	16	265	<0.01		<0.01	0.165		29	<0.005	<0.01	<0.01	<0.05	<0.0002	1.9	18	<0.01	27		<0.01		<0.005		0.012
	05/02/89	7.9		<2.6	207			<1.8				2.7	12	225	<0.01		<0.01	0.162		25	<0.005	<0.01	<0.01	<0.05	<0.0002	1	18	<0.01	26		<0.01		<0.005		0.018
	06/07/89	8.1			215			3.5				2.2	17	230				0.189		28						2	19		27						<0.01
	07/14/89	8			212			8.1				2.5	18	230				0.198		28						1.9	20		26						<0.01
	08/10/89	8.1			217			5.7				2.7	14	230				0.173		28						1.9	19		27						<0.01
	09/07/89	8.4			191			6.4				3	15	245				0.164		30						2	18.6		26						<0.01
	10/10/89	7.9			213			5.3				2	15	220				0.189		28						1.8	19		26						
	11/14/89	8.4			193			5.3				3	15	240				0.186		28						1.9	20		25						
	12/04/89	8.2			194			7.4				3.4	15	240				0.186		28						1.9	20		26						
	01/03/90	8.3			198			6				3.9	17	215				0.179		28						1.9	19		28						
TM-11	01/24/89	8		<2.6	191			16.6	0.25			1.9	9	240	<0.01		<0.01	0.33		51	<0.005	<0.01	<0.01	<0.05	<0.0002	2.4	8.2	<0.01	13		<0.01		<0.005		0.02
522815	02/27/89	7.9		<2.6	189			14.2	0.3			2.2	10	240	<0.01		<0.01	0.29		53	<0.005	<0.01	<0.01	<0.05	<0.0002	2.2	7.4	0.05	13		<0.01		<0.005		<0.01
	04/04/89	7.8		<2.6	184			18	0.24			2.5	9	225	<0.01		<0.01	0.342		54	<0.005	<0.01	<0.01	<0.05	<0.0002	2.1	8	<0.01	13		<0.01		<0.005		<0.01
	05/01/89	7.5		<2.6	174			17.4	0.31			2.1	10	230	<0.01		<0.01	0.306		50	<0.005	<0.01	<0.01	<0.05	<0.0002	1	7	<0.01	12		<0.01		<0.005		0.015
	06/06/89	8.1			181			14.5	0.3			2.3	11	220				0.349		50						2.2	8.2	<0.01	12						<0.01
	07/12/89	7.7			179			15.6	0.3			2.3	8	220				0.328		50						2	7.3	<0.01	11				<0.005		<0.01
	08/07/89	7.9			179			15.2	0.28			2.3	7	215				0.318		50						2.1	7.3		12				<0.005		<0.01
	09/07/89	8.1			186			13.8	0.32			2.2	16	235				0.293		51						2.4	7.8		14				<0.005		<0.01
	10/10/89	7.7			184			16.3	0.35			1.7	9	210				0.339		51						2	8.9		12				<0.005		
	11/08/89	8			178			16.3	0.27			2.6	9	215				0.324		50						2.1	7.3		13				<0.005		
	12/04/89	8			167			91.1	0.3			2.5	9	230				0.326		47						2.1	7.7		13				<0.005		
	01/03/90	8			176			18.8	0.32			2.7	9	220				0.338		51						2.1	7.5		12				<0.005		
TM-12 522697	06/26/96	7.7		<1.0	181	181		25	0.22			2.7	7	270	<0.010		<0.003	0.421	<0.004	57.7	<0.0005	0.013	<0.010	<0.050	<0.0002	1.8	7.5	<0.010	23.3	<0.020	<0.002	<0.05	<0.005	<0.005	<0.050
TM-15 522699	06/27/96	7.9		<1.0	187	187		7.2	0.39			1.28	14	230	<0.010		0.006	0.167	<0.004	26	<0.0005	0.018	<0.010	<0.050	<0.0002	1.9	16.4	<0.010	30.3	<0.020	<0.002	<0.05	<0.005	<0.005	<0.050
TM-16 522578	01/27/89	7.8		<2.6	258			30.8	0.03			7.4	510	1115	<0.010		<0.01	<0.1		215	<0.005	<0.010	<0.010	<0.010	<0.0002	13	49	<0.01	32		<0.01		<0.005		0.02
	03/01/89	7.5		<2.6	250			27.3	0.07			10	560	1120	<0.010		<0.01	<0.1		220	<0.005	<0.010	<0.010		<0.0002	11	48	<0.01	40		<0.01		<0.005		<0.01
	04/06/89	7.4		<2.6	252			36.5	0.16			7.6	555	1130	<0.010		<0.01	<0.1		220	<0.005	<0.010	<0.010	<0.010	<0.0002	12	53	<0.01	30		<0.01		<0.005		0.012
	05/03/89	7.5		<2.6	249			31.9	0.2			7.6	535	1100	<0.010		<0.01	<0.1		217	<0.005	<0.010	<0.010	<0.010	<0.0002	12.4	48	<0.01	29		<0.01		<0.005		0.011
	06/01/89	7.7			253			29.4	0.05			8.2	560	1115						239						12	46		31				<0.005		<0.01
	07/13/89	7.4			250			30.4	0.16			8.2	540	1115						225						12	52		31				<0.005		<0.01
	08/08/89	7.3			263			28	0.16			8	508	1185						218						12	48		29				<0.005		<0.01
	09/08/89	7.7			261			30.8	0.1			6.8	510	1070						217						12.9	50		28				<0.005		0.017
	10/11/89	7.5			259			28.7	0.05			18.2	500	1070						213						12	52		30				<0.005		0.014
	11/13/89	7.8			259			31.9	0.18			8.2	500	1065						207						12	47		33				<0.005		<0.01
	12/07/89	7.9			248			30.1	0.16			8	520	1080						220						12	47		29				<0.005		0.243
	01/04/90	7.6			248			30.1	<0.05			7.7	520	1065						209						12	50		32				<0.005		0.073
	06/27/96	7.4		<1	206	206		28	0.17			7.1	500	1100	<0.010		<0.003	0.024	<0.004	200	<0.0005	0.033	<0.010		<0.0002	11.1	44.1	<0.01	28.2	<0.020	0.002	<0.25	<0.005	<0.005	<0.050
	08/06/96	7.07			198			30.5	<1.0			7.0	470	1080			<0.005		<0.1	221	<0.003	<0.03		<0.1		13	47.3		24.7		<0.005	<0.2	<0.005	<0.002	<0.04
	08/6/96 [4]	7.24	0.10			194	686	29.2	0.21	7.23	<0.10	7.23	553	1060	<0.001	<0.50	<0.010	<0.10	<0.0005	223	<0.0010	<0.010	<0.010	<0.010	<0.0005	10.7	49.4	<0.05	28.6	<0.10	<0.005	0.008	<0.005	<0.005	<0.05
	01/23/97	7.10											484	1060																					
	07/29/97	6.90		<1	192	192		31.0	0.20	7.40	<0.1	7.40	500	1000		<2	<0.005	<1	<0.1	220	<0.05	<0.1		<0.1	<0.001	15.0	49.0	<0.1	34.0	<0.1	<0.005	<0.005	<0.005	0.002	
	11/06/97	6.88		<1.0	188	188			0.20	7.10	<0.1	7.10	506	970		<2.0	<0.005	<1.0	<0.1	200	<0.003	<0.03		<0.3	<0.001	13	45	<0.02	27	<0.1	<0.005	<0.005	<0.005	<0.002	

TABLE D.1
Analytical Results for Groundwater Samples
Copper Queen Branch-Bisbee, Arizona [5]

Well Name and 55 No.	Date	pH [1]	Turbidity [2]	CO3 [3]	HCO3 [3]	Alkalinity [3]	Hardness	Cl	F	Total N	NO2-N	NO3-N	SO4	TDS	Ag	Al	As	Ba	Be	Ca	Cd	Cr	Cu	Fe	Hg	K	Mg	Mn	Na	Ni	Pb	Sb	Se	Tl	Zn
TM-19	01/30/89	7.6		<2.6	290			20.9	0.16			2.3	1100	1935	<0.010		<0.01	<0.1		449	<0.005	<0.010	<0.01	<0.05	<0.0002	5.2	56	<0.01	45		<0.01		<0.005		0.03
522581	03/01/89	7.2		<2.6	287			16.6	<0.05			3.4	1100	1975	<0.010		<0.01	<0.1		432	<0.005	<0.010		<0.05	<0.0002	5.1	56	<0.01	44		<0.01		<0.005		0.03
	04/07/89	7.2		<2.6	275			26.2	0.13			2.4	1180	1955	<0.010		<0.01	<0.1		464	<0.005	<0.010	<0.01	<0.05	<0.0002	5	57	<0.01	43		<0.01		<0.005		0.02
	05/02/89	7.1		<2.6	268			13.8	0.17			2.4	1125	1925	<0.010		<0.01	<0.1		451	<0.005	<0.010	<0.01	<0.05	<0.0002	4	56	<0.01	42		<0.01		<0.005		0.021
	06/09/89	7.5			274			16.6	0.14			2.4	1070	1890						420			<0.01			5	56		44		<0.01				<0.01
	07/13/89	7.1			274			21.2	0.15			2.7	1120	1935						430						4.9	57		44		<0.01				0.013
	08/08/89	7.2			284			19.1	0.15			2.5	1110	1935						454						4.9	56		41		<0.01				0.011
	09/08/89	7.5			280			18.8	0.14			2.3	1080	1920						437						5.6	55		40		<0.01				0.01
	10/13/89	7.2			280			18.4	0.15			2.4	1200	1940						468						4.8	57		43		<0.01				<0.01
	11/14/89	7.8			283			23	0.15			2.6	1100	1950						430						4.7	55		43		<0.01				0.036
	12/07/89	7.5			272			19.8	0.14			2.5	1120	1945						448						4.6	55		41		<0.01				0.105
	01/04/90	7.4			269			19.8	0.15			2.7	1120	1935						448						4.9	56		45		<0.01				0.032
	11/23/93	7.3		<1	197	197		20	0.15			1.93	1100	1900	<0.010		<0.005	0.025	<0.005	419	<0.0005	<0.010	<0.01	0.08	<0.0002	--	50.2	<0.01	40.9	<0.020	<0.002	<0.05	<0.005	<0.005	<0.020
	06/20/96	7.2		<1	207	207		19	0.16			1.8	1100	2100	<0.020		<0.003	0.03	<0.004	427	<0.0005	0.022	<0.01	<0.05	<0.0002	4.3	55.6	<0.01	41.3	<0.020	<0.002	<0.05	<0.005	<0.005	0.065
	08/06/96	6.81			192			19.1	<1.0			1.8	1120	2040			<0.005		<0.1	475	<0.003	<0.03		<0.1		7	58.4		88.9		<0.005	<0.2	<0.005	<0.002	<0.04
	08/6/1996 [4]	7.13	0.30			194	1460	18.6	<0.20	1.84	<0.1	1.84	1200	2070	<0.001	<0.50	<0.010	<0.10	<0.0005	496	<0.0010	<0.010	<0.010	<0.10	<0.0005	4.67	61.0	<0.05	43.5	<0.10	<0.005	0.016	<0.005	<0.005	<0.05
	01/23/97	6.88											1140	2040																					
TM-19A	01/30/89	8		<2.6	233			14.9	0.22			1.7	50	320	<0.01		<0.01	0.18		39	<0.005	<0.01	<0.01	<0.05	<0.0002	2.7	9	<0.01	59		<0.01		<0.005		<0.01
522580	03/01/89	8		<2.6	230			11.7	0.29			1.8	54	320	<0.01		<0.01	0.15		35	<0.005	<0.01		<0.05	<0.0002	2.6	8	<0.01	58		<0.01		<0.005		<0.01
	04/07/89	7.9		<2.6	223			15.2	0.27			1.8	55	345	<0.01		<0.01	0.17		43	<0.005	<0.01	<0.01	<0.05	<0.0002	2.5	9.5	0.013	55		<0.01		<0.005		0.012
	05/02/89	7.7		<2.6	226			9.2	0.23			1.8	50	310	<0.01		<0.01	0.158		41	<0.005	<0.01	<0.01	<0.05	<0.0002	1.5	9.1	0.012	54		<0.01		<0.005		0.024
	06/09/89	8.1			221			11.3	0.27			1.8	55	320				0.176		40						2.6	9.8	0.011	56				<0.005		0.033
	07/13/89	7.6			228			14.2	0.25			1.8	55	330				0.192		40						2.6	10	0.011	57				<0.005		<0.01
	08/08/89	7.8			230			12.7	0.23			1.9	53	335				0.164		41						2.6	9.2	0.01	56				<0.005		<0.01
	09/11/89	7.3			230			13.4	0.27			1.7	58	310				0.17		42						2.9	9.5	0.01	56				<0.005		<0.01
	10/13/89	7.2			228			12	0.25			1.8	58	345				<0.1		42						2.5	16	<0.01	43				<0.005		0.379
	11/14/89	8.4			206			12.4	0.25			2	58	330				0.188		43						2.6	10	0.014	55				<0.005		0.135
	12/07/89	8.4			199			13.8	0.23			2	58	335				0.174		42						2.8	9.5	0.013	53				<0.005		0.107
	01/04/90	8.1			220			14.2	0.23			1.7	62	310				0.153		40						2.7	9.5	0.01	57				<0.005		0.35
	11/23/93	8.2		<1	172	172		15	0.26			1.81	63	310	<0.01		<0.005	0.14	<0.005	42.7	<0.0005	<0.01	<0.01	0.19	<0.0002	--	9.9	0.015	56.1	<0.020	<0.002	<0.05	<0.005	<0.005	<0.020
	06/25/96	7.8		<1	195	195		14	0.21			1.7	56	320	<0.01		<0.003	0.154	<0.004	43.8	<0.0005	<0.01	<0.01	0.103	<0.0002	2.5	10.2	0.011	58.6	<0.020	<0.002	<0.05	<0.005	<0.005	<0.050
TM-41	07/30/97	6.2		<1	800	800		22	0.2	2	<0.1	2	1940	3600		<2	<0.005	<1	<0.1	620	<0.05	<0.1		<0.1	<0.001	28	250	<0.1	47	<0.1	<0.005	<0.005	<0.005	<0.002	
	11/06/97	6.08		<1.0	740	740			0.2	1.8	<0.1	1.8	1900	3500		<2.0	<0.005	<1.0	<0.1	640	<0.003	<0.03		<0.3	<0.001	17	250	0.03	43	<0.10	<0.005	<0.005	0.006	<0.002	
TM-42	07/30/97	6.9		<1	188	188		28	0.3	4.1	<0.1	4.1	985	1700		<2	<0.005	<1	<0.1	290	<0.05	<0.1		<0.1	<0.001	18	95	<0.1	50	<0.1	<0.005	<0.005	<0.005	<0.002	
	11/06/97	6.8		<1.0	182	182			0.30	4.2	<0.1	4.2	958	1600		<2.0	<0.005	<1.0	<0.1	290	<0.003	<0.03		<0.3	<0.001	14	93.0	<0.02	49	<0.1	<0.005	<0.005	0.005	<0.002	

Notes:
[1] *Standard Units*
[2] *Nephelometric Turbidity Unit (NTU)*
[3] *mg/l as $CaCO_3$*
[4] *Sampled by ADEQ*
[5] *Unless Otherwise Noted all Results are in milligrams per Liter (mg/L);*
Data from SET, 1999

TABLE D.2
Summary of Metal Analyses

	Ag	Al	As	Ba	Be	Ca	Cd	Cr	Cu	Fe	Hg	K	Mg	Mn	Na	Ni	Pb	Sb	Se	Tl	Zn
DATA FOR ALL WELLS[1]																					
Number Detections	0	0	5	63	0	167	2	14	4	14	1	152	166	55	167	2	7	10	10	1	71
Number Samples	74	25	94	115	56	167	95	98	79	94	97	167	166	126	167	50	103	56	118	56	140
Detection Frequency	0.0%	0.0%	5.3%	54.8%	0.0%	100.0%	2.1%	14.3%	5.1%	14.9%	1.0%	91.0%	100.0%	43.7%	100.0%	4.0%	6.8%	17.9%	8.5%	1.8%	50.7%
Arizona AWQS[2] (mg/L)	NNS	NNS	0.05	2	0.004	NNS	0.005	0.1	NNS	NNS	0.002	NNS	NNS	NNS	NNS	0.1	0.05	0.006	0.05	0.002	NNS
Maximum Detected (mg/L)	na	na	0.006	0.444	na	958	0.0013	0.045	0.024	38.9	**0.0025**	28	537	13.68	224	0.036	0.034	**0.06**	0.011	**0.002**	11.56
# Detections > AWQS	na	na	0	0	0	na	0	0	na	na	1	na	na	na	na	0	0	9	0	0	na
# Non-detects with MDL > AWQS	na	na	0	0	28	na	6	0	na	na	0	na	na	na	na	0	0	31	0	38	na

Notes:
[1] All wells included in Table D.1 of the Work Plan
[2] AWQS = Arizona Aquifer Water Quality Standard (AAC R18-11-106)
mg/L = milligrams per liter
MDL = analytical method detection limit
NNS = no numeric standard
na = not applicable

APPENDIX E

GENERALIZED WELL CONSTRUCTION DIAGRAMS FOR MONITORING WELLS (Figures E.1 and E.2)

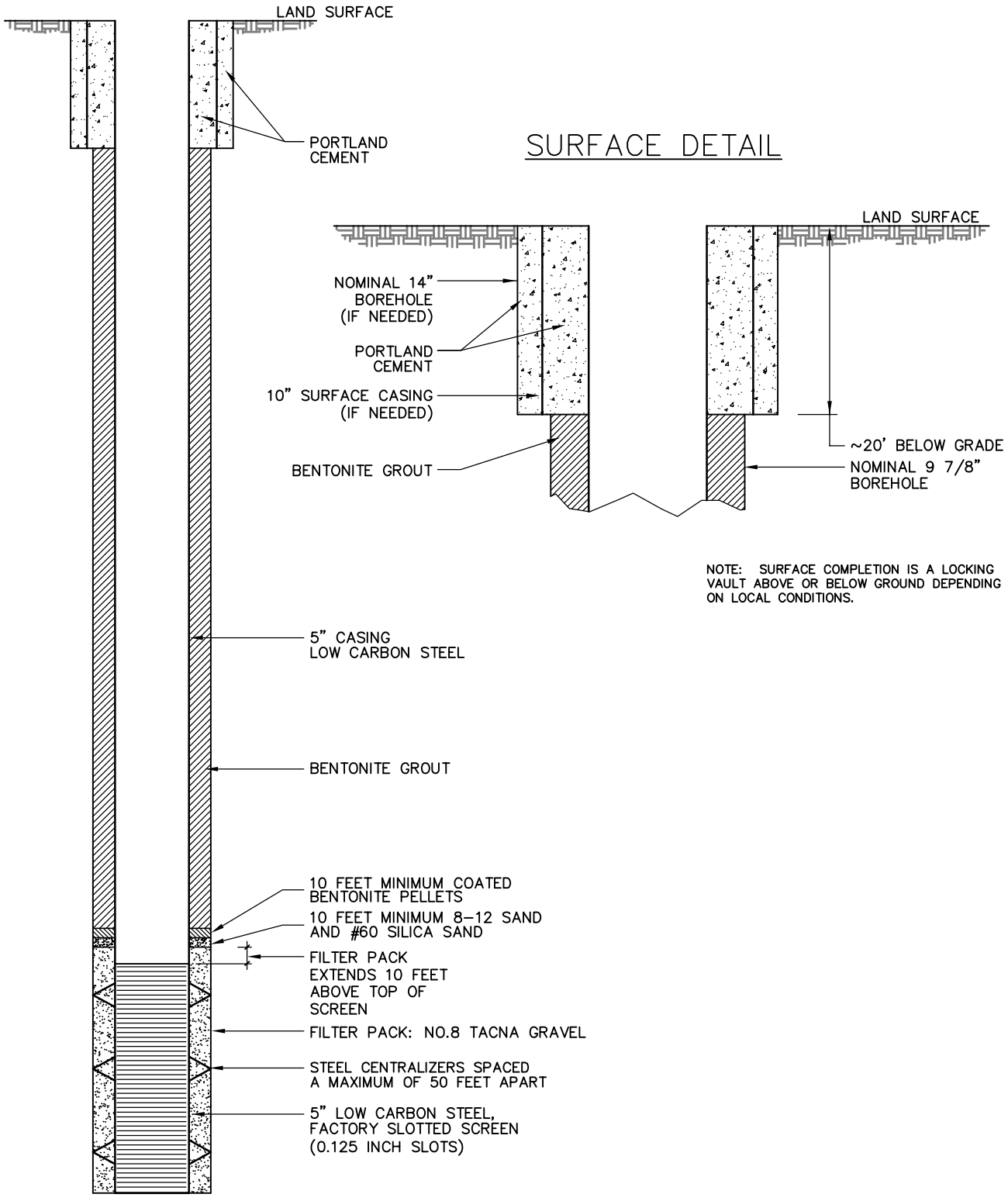

HYDRO GEO CHEM, INC.

GENERALIZED WELL CONSTRUCTION DIAGRAM FOR MONITOR WELLS

Approved	Date		Date	File Name	Figure
RZ	02/18/08			8720026A	E.1

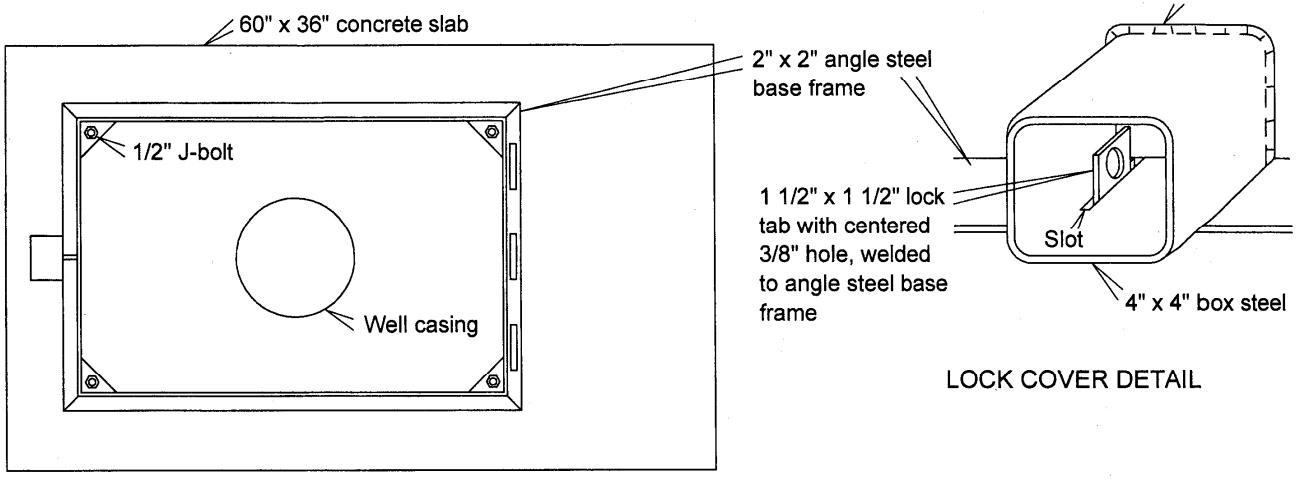

TOP VIEW - COVER REMOVED

LOCK COVER DETAIL

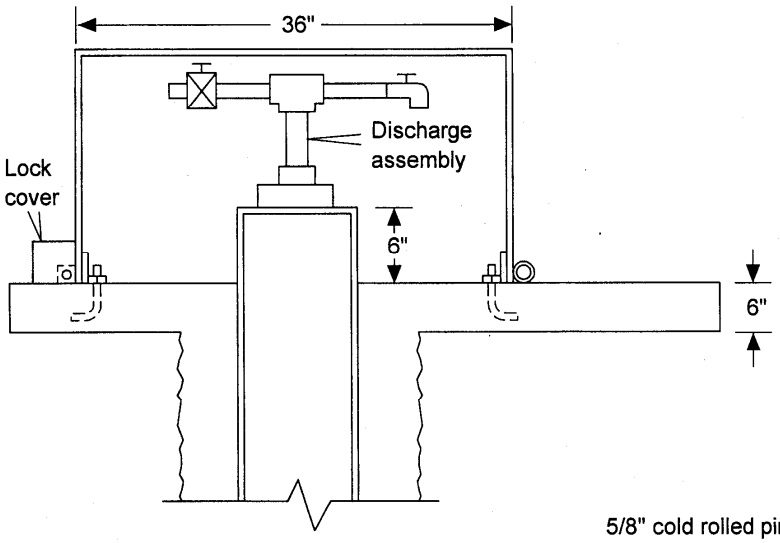

SIDE VIEW - CROSS SECTION

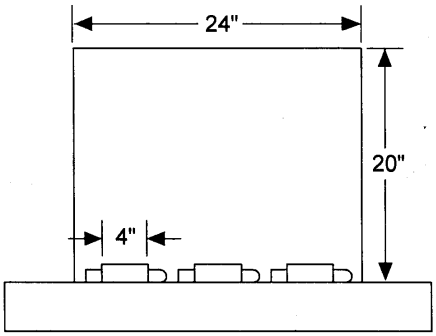

END VIEW

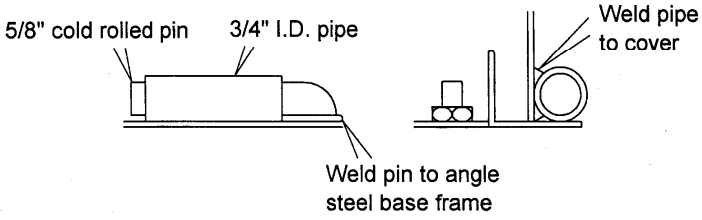

HINGE DETAIL

NOTES:

Not to scale.

All steel is at least 3/16" thickness, unless otherwise specified.

All bare metal surfaces are painted with two coats of industrial grade oil base primer.

HYDRO GEO CHEM, INC.

WELLHEAD SURFACE COMPLETION

APPROVED	DATE	FIGURE
RKZ	1/24/07	**E.2**

APPENDIX F

QUALITY ASSURANCE PROJECT PLAN

APPENDIX F

QUALITY ASSURANCE PROJECT PLAN
FOR AQUIFER CHARACTERIZATION PLAN

Prepared for:

FREEPORT-MCMORAN CORPORATION COPPER QUEEN BRANCH
36 West Highway 92
Bisbee, Arizona 85603

Prepared by:

HYDRO GEO CHEM, INC.
51 West Wetmore Road
Tucson, Arizona 85705
(520) 293-1500

July 3, 2008

APPROVAL & DISTRIBUTION SHEET
QUALITY ASSURANCE PROJECT PLAN
FOR AQUIFER CHARACTERIZATION PLAN
COPPER QUEEN BRANCH, COCHISE COUNTY, ARIZONA

_____ Stuart Brown Bridgewater Group, Inc. Project Director (503) 675-5252 date: _____	_____ Michael Jaworski Freeport-McMoRan Corporation Copper Queen Branch Site Manager (520) 432-6209 date: _____
_____ James R. Norris Hydro Geo Chem, Inc. Project Manager (520) 293-1500 ext. 112 date: _____	_____ Daniel R. Simpson Hydro Geo Chem, Inc. Quality Assurance Manager (520) 293-1500 ext. 133 date: _____
_____ Field Technician date: _____	_____ Field Technician date: _____
_____ Laboratory Project Manager date: _____	_____ Laboratory Quality Assurance Manager date: _____
_____ Drilling Subcontractor date: _____	_____ Subcontractor date: _____

ACRONYM AND ABBREVIATION LIST

°C	degrees Celsius
μS/cm	microsiemens per centimeter
ACP	Aquifer Characterization Plan
ADEQ	Arizona Department of Environmental Quality
ADHS	Arizona Department of Health Services
ADWR	Arizona Department of Water Resources
ARS	Arizona Revised Statutes
ASTM	American Society for Testing and Materials
AZPDES	Arizona Pollutant Discharge Elimination System
bgs	below ground surface
CFR	Code of Federal Regulations
CLP	Contract Laboratory Program
COC	chain-of-custody
CQB	Copper Queen Branch
CTSA	Concentration Tailing Storage Area
DGP	De Minimus General Permit
DOT	Department of Transportation
DQI	data quality indicators
DQO	data quality objectives
DTW	depth to water
EPA	U.S. Environmental Protection Agency
FS	feasibility study
ft	feet
HGC	Hydro Geo Chem, Inc.
ID	laboratory identification
LCS	laboratory control sample
MDL	method detection limit
mg/L	milligrams per liter
MO	Mitigation Order on Consent Docket No. P-121-07, dated November 14, 2007
MSHA	Mine Safety and Health Administration
MS/MSD	matrix spike/matrix spike duplicate
OSHA	Occupational Safety and Health Administration
PQL	practical quantitation levels
QA	quality assurance
QAPP	quality assurance project plan
QC	quality control
RPD	relative percent difference
SOP	standard operating procedure
TDS	total dissolved solids
USCS	Unified Soil Classification System

CROSS-REFERENCE OF QUALITY ASSURANCE ELEMENTS

The following table contains a cross reference between this document and the elements specified by Arizona Department of Environmental Quality (ADEQ) in its *Quality Assurance Project Plan Review*, based on the U.S. Environmental Protection Agency (EPA) *Requirements for Quality Assurance Plans for Environmental Data Operations*, EPA QA/R-5 (EPA, 2001a).

QUALITY ASSURANCE /R-5 ELEMENTS	COMMENT ADDRESSED
A1, Title and Approval Sheet	Cover, Pg. i
A2, Table of Contents	Pg. vii
A3, Distribution List	Pg. I
A4, Project Organization	Section 2, Figure 1
A5, Problem Definition/Background	Section 1.1
A6, Project/Task Description	Section 1.1
A7, Quality Objectives and Criteria for Measurement Data	Section 3
A8, Special Training/Certification	Sections 4.1, 5.1
A9, Documentation and Records	Sections 4.6, 5.7
B1, Sampling Process Design	Sections 4.2, 4.3
B2, Sampling Methods Requirements	Sections 4.2, 4.3
B3, Sample Handling and Custody Requirements	Sections 4.2.3, 5.2
B4, Analytical Methods Requirements	Section 5.3
B5, Quality Control Requirements	Sections 4.2.1.5, 5.4
B6, Instrument/Equipment Testing, Inspection, and Maintenance Requirements	Sections 4.5., 5.5
B7, Instrument/Equipment Calibration and Frequency	Sections 4.5, 5.5
B8, Inspection/Acceptance of Supplies and Consumables	Sections 4.5
B9, Data Acquisition for Non-Direct Measurements	N/A
B10, Data Management	Section 6
C1, Assessments and Response Actions	Sections 4.7, 5.7, 6.4
C2, Reports to Management	Sections 5.6, 6.4
D1, Data Review, Verification, and Validation	Section 6.2
D2, Verifications and Validation Methods	Section 6.2
D3, Reconciliation with User Requirements	Section 6.2

TABLE OF CONTENTS

1. INTRODUCTION 1
   - 1.1 Background and Project Description 1
   - 1.2 Quality Assurance Project Plan Overview 2
   - 1.3 Quality Assurance Project Plan Distribution 3
   - 1.4 Quality Assurance Project Plan Organization 4

2. PROJECT ORGANIZATION AND RESPONSIBILITIES 5
   - 2.1 ADEQ Project Manager 5
   - 2.2 Project Director 5
   - 2.3 CQB Project Manager 6
   - 2.4 HGC Project Manager 6
   - 2.5 HGC QA Manager 6
   - 2.6 Field Technicians 7
   - 2.7 Laboratory Project Manager 7
   - 2.8 Laboratory QA Manager 7
   - 2.9 Drilling Subcontractors 8

3. DATA QUALITY OBJECTIVES 9
   - 3.1 Data Quality Objectives 9
   - 3.2 Quality Assurance of Deliverables 10
   - 3.3 Data Quality Indicators 11
     - 3.3.1 Precision 11
     - 3.3.2 Bias…. 12
     - 3.3.3 Accuracy 12
     - 3.3.4 Representativeness 13
     - 3.3.5 Comparability 13
     - 3.3.6 Completeness 14
     - 3.3.7 Sensitivity 15

4. FIELD ACTIVITIES 17
   - 4.1 Certification and Preliminary Activities 17
   - 4.2 Groundwater Sampling Activities 18
     - 4.2.1 Groundwater Sampling from Existing Wells 19
       - 4.2.1.1 Depth to Water Measurements 19
       - 4.2.1.2 Well Purging and Collection of Indicator Parameters 20
       - 4.2.1.3 Groundwater Sample Collection 21
       - 4.2.1.4 Sample Labeling 23
       - 4.2.1.5 Field Quality Control Samples 24
       - 4.2.1.6 Equipment Decontamination 25
     - 4.2.2 Sample Custody and Handling 26
       - 4.2.2.1 Sample Custody and COC Documentation 27
       - 4.2.2.2 Sample Shipping 28

TABLE OF CONTENTS (Continued)

4.3 Drilling and Well Construction Activities 29
4.3.1 Licensure and Permits 29
4.3.2 Borehole Drilling 30
4.3.3 Lithologic Logging 32
4.3.4 Reconnaissance Groundwater Sampling from Boreholes 33
4.3.5 Well Construction 35
4.3.6 Well Completion 36
4.3.7 Well Development 37
4.3.8 Hydraulic Testing and Water Sampling 37
4.4 Investigation-Derived Waste Management 39
4.5 Field Equipment and Consumables 39
4.5.1 Field Equipment Maintenance and Calibration 39
4.5.2 Electrical Conductivity, Temperature, and pH Measuring Equipment 40
4.5.3 Water Level Measuring Equipment 41
4.5.4 Pressure Transducers and Data Loggers 41
4.5.5 Flow Meters 42
4.5.6 Consumables 42
4.6 Field Documentation and Reporting 43
4.7 Field Corrective Action Procedures 44

5. ANALYTICAL LABORATORY PROCEDURES 47
5.1 Licensure 48
5.2 Sample Receipt and Handling 48
5.3 Analytical Methods 49
5.4 Laboratory Quality Control 51
5.5 Laboratory Equipment 53
5.6 Laboratory Data and Reporting 54
5.6.1 Hardcopy Data 54
5.6.2 Electronic Data 55
5.7 Laboratory Corrective Action Procedures 55

6. DATA MANAGEMENT 57
6.1 Data Compilation and Entry to Spreadsheet or Database 57
6.1.1 Field Data 57
6.1.2 Laboratory Data 58
6.2 Data Review, Verification, and Validation 58
6.2.1 Field Data 59
6.2.2 Laboratory Data 59
6.2.3 Final Data Assessment 60
6.3 Data Storage and Data Transfer 60
6.4 Reporting 61
6.5 Corrective Action 62

7. REFERENCES 65

TABLE OF CONTENTS (continued)

TABLES

F.1 Summary of EPA Analytical Levels
F.2 Groundwater Sampling and Analysis Requirements
F.3 Sample Shipment Checklist
F.4 Data Quality Assessment Checklist

FIGURES

F.1 Organizational Chart
F.2 Field and Analytical Data Processing Sequence
F.3 Corrective Action Form

APPENDICES

F.1 ASTM 2488 – Description and Identification of Soils
F.2 Aquifer Test Procedures for Hydraulic Testing of New and Existing Wells
F.3 Quality Assurance Plan for ACZ Laboratories, Inc.
F.4 Quality Assurance Manual for Turner Laboratories, Inc.
F.5 ADEQ Data Qualifiers R1.0, March 20, 2002

1. INTRODUCTION

This Quality Assurance Project Plan (QAPP) describes the quality assurance levels and procedures for field operations and the associated laboratory and data management activities that will be conducted for the Aquifer Characterization Plan (ACP) contained in the *Work Plan to Characterize and Mitigate Sulfate with Respect to Drinking Water Supplies in the Vicinity of the Concentrator Tailing Storage Area, Cochise County, Arizona* (Work Plan). The Work Plan was developed pursuant to Mitigation Order on Consent Docket No. P-121-07 between Phelps Dodge Copper Queen Branch and the Arizona Department of Environmental Quality (ADEQ). In March 2008, Phelps Dodge changed its name to Freeport McMoRan Corporation. Section III.A.2 of the MO states that a QAPP will be provided with the Work Plan. Components of the QAPP are to define, "the sulfate plume characterization and assessment objectives," and describe "the methods, organization, analyses, and quality assurance and quality control" needed to meet the objectives of the Work Plan. Hydro Geo Chem, Inc. (HGC) prepared this QAPP on behalf of Freeport-McMoRan Corporation Copper Queen Branch (CQB).

1.1 Background and Project Description

The Concentration Tailing Storage Area (CTSA) is located in the Bisbee-Naco area approximately 85 miles southeast of Tucson and 3.5 miles southeast of Bisbee, in Cochise County, Arizona. The CTSA comprises the North and South Tailing Impoundments, the former evaporation pond area, and a stormwater containment pond. In the 1980s, groundwater in the

vicinity of the CTSA was found to contain elevated concentrations of sulfate. The origin of the sulfate was identified as seepage from the CTSA into the underlying aquifer.

Groundwater sampling in the CTSA area has identified the presence of a groundwater plume with sulfate concentrations exceeding 250 milligrams per liter (mg/L). The zone of elevated sulfate extends from the base of the former evaporation pond in the CTSA southwestward to Naco and southward to Bisbee Junction.

In November 2007, the MO was finalized to address sulfate attributable to the CTSA. To meet the MO requirements, the Work Plan proposes an ACP and a Feasibility Study (FS) for the sulfate mitigation. The ACP will determine the nature, extent, fate, and transport of sulfate in groundwater and will gather information needed to develop mitigation action alternatives for drinking water supplies consistent with the MO. This QAPP pertains to data collection activities for the ACP for use in characterizing the sulfate plume and conducting the FS.

1.2 Quality Assurance Project Plan Overview

Quality assurance (QA) is a planned, systematic set of activities designed to ensure that a product or service meets defined standards of quality within a stated level of confidence. Quality control (QC) is the routine application of procedures for obtaining prescribed performance standards for monitoring and measuring. This QAPP provides the QA/QC procedures needed to provide confidence that the data generated during ACP activities are appropriate for their intended use, are legally defensible, and are of sufficient quality to support decisions concerning

characterization of sulfate in groundwater and development of the Mitigation Plan. The QA/QC program described in this QAPP covers procedures to be followed for field activities, sample handling, chain-of-custody (COC) documentation, laboratory analyses, and data management.

QA of data collected under the direction of HGC will be governed by this QAPP. This QAPP is designed to be generally consistent with the following documents:

- *EPA Guidance for Quality Assurance Project Plans*, EPA/240/R-02/009. (EPA, 2002a),
- *Guidance on Systematic Planning Using the Data Quality Objective Processes*, EPA/540/B-06/001. (EPA, 2006).
- *EPA Contract Laboratory Program National Functional Guidelines for Inorganic Data Review, Final* (EPA, 2004).
- *ADEQ Quality Management Plan*, EQR00-01. (ADEQ, 1999).

1.3 Quality Assurance Project Plan Distribution

The HGC QA Manager is responsible for ensuring that each project member has access to the most current version of the QAPP, including all subsequent addenda or revisions. The project members include, but may not be limited to, all individuals named on the signature page of this QAPP and all subcontractors performing field operations and laboratory analyses. The QAPP will be reviewed yearly by the HGC Project Manager to address any changes in data collection requirements. If revisions are made to the QAPP, they will be made under the direction of the HGC Project Manager and a revised document will be issued a sequential revision number and a new signature page.

1.4 Quality Assurance Project Plan Organization

This QAPP begins by describing the project organization and QA responsibilities for ACP activities (Section 2). It then defines the data quality objectives (DQOs) for data generated by activities conducted for the ACP (Section 3). Finally, it gives the QA/QC procedures, for field, analytical laboratory, and data management activities (Sections 4, 5, and 6).

2. PROJECT ORGANIZATION AND RESPONSIBILITIES

An organizational chart indicating the relationships and lines of communication among project participants is provided in Figure F.1. CQB is ultimately responsible for implementing and reporting environmental monitoring activities to be identified for the ACP. HGC will coordinate and oversee groundwater sampling of existing wells for Task 2.2 and the installation, testing, and sampling of new wells for Task 2.3. The roles and responsibilities of the individuals given in Figure F.1 are described below.

2.1 ADEQ Project Manager

The ADEQ Project Manager conducts regulatory oversight of the Work Plan activities and provides regulatory review and approval of documents, reports, plans, schedules, and other communications submitted pursuant to the MO.

2.2 Project Director

The Project Director has the overall responsibly for implementing the Work Plan. The Project Director will direct the schedule and scope of operations and provide fiscal oversight for resources needed for Work Plan activities.

2.3 CQB Project Manager

The CQB Project Manager has responsibility for environmental matters at the CQB property and directs CQB sampling activities. The CQB Project Manager will work with the HGC Project Manager to provide resources for safe implementation of ACP tasks.

2.4 HGC Project Manager

The HGC Project Manager directs field activities for the ACP, ensures that all personnel are properly trained, and ensures adequate resources for the completion of ACP tasks. The HGC Project Manager also works with the HGC QA Manager to provide QA checks of data quality and to implement corrective actions. The HGC Project Manager is responsible for providing final review and approval of documents, reports, plans, schedules, and other communications submitted to ADEQ pursuant to the MO. The HGC Project Manager will periodically review and provide any needed updates to the QAPP.

2.5 HGC QA Manager

The HGC QA Manager reviews data and documentation from ACP activities to ensure compliance with the provisions of this QAPP, initiates corrective actions, and ensures that records are properly stored in HGC files and electronic databases. The HGC QA Manager will also coordinate data transfer with the CQB Project Manger and be responsible for entry of any data collected by CQB into the HGC database.

2.6 Field Technicians

Field technicians are all personnel (geologists, hydrologists, or environmental technicians) performing field activities described in the ACP, including groundwater sampling, lithologic and borehole logging, well construction oversight, and aquifer testing. All field technicians should be adequately trained for the activities that they will perform, and they are responsible for ensuring the quality of their own work, including complete and accurate documentation.

2.7 Laboratory Project Manager

The Laboratory Project Manager ensures that laboratory resources are available, reviews final analytical reports produced by the laboratory, reviews and directs compliance with the QAPP, coordinates scheduling of laboratory analyses, and supervises in-house COC procedures. The Laboratory Project Manager also has the responsibility of submitting analytical reports to HGC.

2.8 Laboratory QA Manager

The Laboratory QA Manager maintains laboratory QA procedures and QA/QC documentation, conducts periodic internal laboratory audits, and recommends corrective actions when necessary. The Laboratory QA Manager is responsible to ensure that laboratory

procedures are in compliance with this QAPP. Section 5 identifies laboratories expected to be used for this project.

2.9 Drilling Subcontractors

Drilling subcontractors are responsible for the specific drilling, well construction, and well sampling activities for which they are contracted. They are also responsible for being properly licensed and trained to perform these activities.

3. DATA QUALITY OBJECTIVES

The primary data collection activities for the ACP are water level measurement, collection and analysis of water quality samples, lithologic logging of boreholes, and aquifer testing. Data collected by these activities will be used by CQB and ADEQ to characterize the extent of sulfate in groundwater and to develop and evaluate mitigation alternatives for drinking water supplies. The overall QA objective is to implement field procedures, laboratory analyses, and reporting that will provide results that are scientifically valid and legally defensible. DQOs are qualitative and quantitative objectives that specify the quality of data needed from a sampling program. Data Quality Indicators (DQIs) aid in this goal by specifying criteria for data types, quality, quantity, and applications that are needed to minimize decision errors due to data uncertainties. This section discusses DQOs, QA deliverables, and the DQIs used to evaluate if the DQOs have been met for field operations and laboratory analyses.

3.1 Data Quality Objectives

The DQOs for this project are:

- Collection of water level data of sufficient quantity and representativeness to evaluate potentiometric conditions during seasonal high (summer) and low (winter) pumping conditions.

- Collection and laboratory analysis of water samples of sufficient quality to define the lateral and vertical distribution of sulfate and to characterize water quality parameters pertinent to the identification and evaluation of potential water treatment technologies for the FS.

- Collection of lithologic information of sufficient accuracy to develop a reliable understanding of subsurface materials.

- Collection of aquifer test data of sufficient quality to estimate hydraulic properties of subsurface materials.

- Water flow rate and volume measurements of sufficient accuracy to support estimation of hydraulic properties and major components of the water budget.

3.2 Quality Assurance of Deliverables

The QA program should ensure the quality of all deliverables from field activities, laboratory analyses, and data processing. The U.S. Environmental Protection Agency (EPA) has identified five levels of QA/QC. The QA/QC level required for a project depends on the purpose of that project and the data deliverables requested. Levels I through IV are defined in Table F.1. Level V refers to non-conventional parameters and is not applicable to this QAPP. The relevance of levels I through IV to this QAPP am discussed below.

- Level I analytical methods are required for field data collection. Field data will be generated using portable instruments that are regularly calibrated. Level I methods will be implemented in the field and include the use of pH, temperature, and electrical conductivity meters, as well as other instruments.

- Level II may be used for screening-level measurements such as in-field sulfate detection. In general, however, Level II is not pertinent to this QAPP because it does not provide adequate accuracy or sensitivity.

- Level III analytical methods are required for the majority of project data collected per this QAPP. For most groundwater samples, the quality of laboratory data must be sufficient to monitor current groundwater conditions. Additionally, the data must be of sufficient quality to meet all objectives identified for this project.

- Level IV consists of a highly accurate and rigorous QA/QC review that would only be undertaken in this project if there was a persistent problem identified with analytical results. HGC may request a Level IV "Contract Laboratory Program (CLP)-equivalent" QC package from the laboratory and independent validation of the data. CQB may request a Level IV "CLP-equivalent" QC package for all or some percentage of the data. Data validation documentation will be consistent with

Laboratory Documentation Required for Data Evaluation as established by EPA Region IX QA Office (2001b).

3.3 Data Quality Indicators

Field and laboratory data will be evaluated using the following DQIs: precision, bias, accuracy, representativeness, comparability, completeness, and sensitivity. If laboratory data DQIs do not meet the data acceptance criteria, the reason will be noted in the case narrative submitted to HGC. If DQI acceptance criteria are not met, corrective actions to be taken may include additional sampling and/or re-analysis.

3.3.1 Precision

Precision is "the measure of agreement among repeated measurements of the same property under identical, or substantially similar, conditions" (EPA, 2002a). For this QAPP, data precision is measured by calculating the relative percent difference (RPD) of the analytical results for field and laboratory duplicates. RPD is calculated using the following formula:

$$RPD = \frac{x_1 - x_2}{x_m} \times 100 \qquad (1)$$

where x_1 is the analytical result from the original sample
x_2 is the analytical result from the duplicate sample
x_m is the mean of the two samples

Acceptance criteria for precision of laboratory duplicates will be set by method guidance or in-house laboratory limits, whichever is more stringent. The default acceptance criteria for

field duplicates from groundwater samples will be an RPD of less than 20 percent, which is the criteria listed in EPA functional guidelines (EPA, 2004).

3.3.2 Bias

Bias is "the systematic or persistent distortion of measurements that causes consistent errors in one direction" (EPA, 2002a). Bias can be caused by matrix interferences that either enhance or suppress the response of an instrument to the presence of a constituent. Bias is addressed both in the field and in the laboratory by calibration of instruments and consistent application of standardized procedures (Sections 4.5 and 5.4).

3.3.3 Accuracy

Accuracy is "a measure of the overall agreement of a measurement to a known value" (EPA, 2002a). Accuracy can be decreased by errors related to both precision and bias. A measured value is of acceptable accuracy when it does not differ beyond acceptable limits from the true value or the known concentration of a spike or standard. Accuracy of analytical results is measured by calculating the percent recoveries of surrogates, matrix spikes, and blank spikes. Laboratory accuracy is expressed as the percent recovery (%R), calculated as follows:

$$\%R = \frac{x_s - x}{T} \times 100 \qquad (2)$$

where x_s is the measured value of the spiked sample
x is the measured value of the unspiked sample
T is the true value of the spike solution added

Acceptance criteria for laboratory accuracy are set by the stricter of in-house limits or method guidance (Section 5.4).

3.3.4 Representativeness

Representativeness is a qualitative measure that conveys "the degree to which sample data accurately and precisely represents a characteristic of the environmental condition being measured" (EPA, 2002a). Representativeness is best satisfied by ensuring that sampling procedures, locations, and quantities are selected properly. Field data will be considered representative when obtained by adherence to sample identification and collection techniques and decontamination procedures (Section 4.2). In addition, proper laboratory analytical procedures and methods are mandatory to ensure representativeness of field data (Section 5).

3.3.5 Comparability

Comparability is a qualitative expression of the confidence with which one data set is comparable to and/or compatible with previous and subsequent data. Comparability is achieved by adhering to standardized methods and QA procedures established in this QAPP during sample collection, handling, and analysis. The comparability of laboratory data is achieved through compliance with analytical method protocols. Comparability is enhanced when the same laboratory is used to analyze samples from successive sampling events and when data is reported in consistent and standard units of measurement.

3.3.6 Completeness

Completeness is a measure of the amount of valid data needed to be obtained from a sampling campaign or measurement program. Completeness will be expressed as the percentage of the total number of each type of sample or measurement that satisfies the QA/QC criteria for this project. Percent completeness will be calculated as follows:

$$\left(\frac{number\ of\ valid\ data\ obtained}{number\ of\ valid\ data\ possible} \right) \times 100$$

Completeness will be calculated and reported by the HGC QA Manager. Adherence to this QAPP is expected to yield data sets that will be at least 90 percent complete. Common factors that reduce data completeness include the following:

- The laboratory did not analyze the sample for the requested parameter.
- The laboratory did not analyze the sample following the correct method.
- The laboratory did not provide the correct sensitivity.
- The laboratory rejected data due to QC failure.
- The data reviewer rejected data due to QC failure.

3.3.7 Sensitivity

Sensitivity is a measure of "the capability of the method or instrument to discriminate between measurement responses representing different levels of a variable of interest" (EPA, 2002a). Sensitivity requirements for field measurement instruments are as follows:

- Water levels probes = 0.01 foot (ft).
- Temperature meters = 1 degree Celsius (°C).
- pH meters = 0.1 standard units.
- Electrical conductivity meters = 10 microsiemens per centimeter (µS/cm).
- Pressure transducers = 0.01 ft water head or as appropriate for pressure rating.
- Flow meters = 5 percent of measured flow rate.
- Topographic survey instruments = 0.1 ft horizontal and vertical for licensed surveying.
- Borehole depth measurement devices = 0.1 ft.

Sensitivity requirements for analytical laboratories are generally described by the analytical method detection limits (MDLs). A MDL is the minimum amount of an analyte that can be consistently measured and reported with a high degree of confidence that the analyte concentration is above a background response. A practical quantitation limit (PQL) is that amount that can be consistently quantified with acceptable precision and accuracy. Target PQLs for each analyte will be set by method guidance or laboratory specifications, whichever is stricter (Section 5.3).

4. FIELD ACTIVITIES

This section gives the QA procedures that will be used for field activities, including groundwater sampling (water level measurement and water quality sampling), drilling and well construction, and aquifer testing. It also describes the procedures for equipment care, investigation derived waste management, and field documentation. Field activities will be documented in a dedicated field logbook or on field forms as described in Section 4.6.

4.1 Certification and Preliminary Activities

All field staff shall have Occupational Safety and Health Administration (OSHA) 40-hour training and certification as described in the Code of Federal Regulations (CFR), Title 29, Section 1910.120. Staff working within the CQB property boundaries shall also have site-specific hazard awareness training and Mining Safety and Health Administration (MSHA) training as prescribed in 30 CFR Subchapter H. All certified field operations personnel must annually complete OSHA and MSHA refresher courses to maintain their certifications. All personnel and subcontractors will have appropriate licensure and certification as required by law to perform their specific field operation. In particular, drillers will have a current well driller's license issued by the Arizona Department of Water Resources (ADWR).

Prior to starting field activities, the HGC Project Manager will obtain necessary permits, notify property owners of scheduled field activities, and locate all subsurface utilities near areas where drilling will occur. Required permits may include an ADEQ Arizona Pollutant Discharge

Elimination System (AZPDES), De Minimus General Permit (DGP), an ADWR drilling permit, and an ADWR groundwater withdrawal permit. The HGC Project Manager will complete and submit Notice of Intent to Drill Well forms to ADWR for all proposed wells. The HGC Project Manager will locate subsurface utilities by requesting a Blue Stake Survey at least 72 hours, but not more than 2 weeks, prior to drilling.

4.2 Groundwater Sampling Activities

As described in the ACP, groundwater monitoring will be conducted for two purposes: plume monitoring and regional monitoring. Plume monitoring will be conducted at wells proximal to the sulfate plume to track its position and concentration. Regional monitoring will be conducted over a large geographic area than the plume in order to document regional water level and water quality conditions for fate and transport modeling.

The ACP specifies groundwater sampling from existing CQB wells and from existing privately-owned wells. Samples taken from existing wells will be taken from the screened interval of the well without regard to collection depth within the screen (Section 4.2.1). All groundwater sampling activities will be consistent with the procedures outlined in EPA-approved methodologies, ADEQ sampling guidance documents, and this section so that data obtained from the sampling activities is of sufficient quality to meet the DQOs (Section 3). QA procedures for sampling activities are described below. Following the description of QA procedures, protocols for sample handling from the collection site to the analytical laboratory are provided. Sample receipt and handling by the analytical laboratory are discussed in Section 5.2.

4.2.1 Groundwater Sampling from Existing Wells

Groundwater sampling will be conducted in a variety of well types including monitoring wells, active public water supply wells, and private wells. For wells with a dedicated pump, that pump will be used for purging and sampling. If a well does not have a dedicated pump, a decontaminated, portable, submersible pump will be used to purge the well and collect groundwater samples. Prior to sampling, well construction specifications will be obtained from the well owner or ADWR records. Upon arrival at the sampling location, the sampling personnel will document the condition of the well in the field notebook or on a sampling form. Groundwater sampling then will be conducted using the following steps:

1. Depth-to-water (DTW) measurement.
2. Well purging and collection of groundwater indicator parameters.
3. Sample collection and labeling.
4. Equipment decontamination.

QA procedures for these steps are described below.

4.2.1.1 Depth to Water Measurements

Water level measurements will be taken in both pumping and non-pumping wells, if possible. For wells that are not being continuously pumped, the static DTW in wells will be measured prior to purging and sampling and will be recorded as a static pumping level. For wells that are being pumped, the pumping water level will be measured and the DTW will be

recorded as a dynamic water level. The following QA procedures will be followed when making the DTW measurements:

- Use a decontaminated electronic well sounder probe capable of measuring water levels with an accuracy of 0.01 ft (Section 3.3.7).
- Verify the well identification (ID) and check to ensure that measurement equipment is operating properly.
- Record the well ID and, if known, the surface elevation.
- Measure DTW from the measuring point on the top of well casing or from the north side of the top of the inner well casing if the casing has no surveyed measuring point.
- Record the DTW and the height of the measuring point above ground surface to the nearest 0.01 foot.
- Take DTW measurement a second time to verify that a correct measurement has been made. The two measurements should agree to within 0.03 ft.

4.2.1.2 Well Purging and Collection of Indicator Parameters

After taking DTW measurements and prior to taking groundwater samples, the wells will be purged of resident water so that groundwater samples will be representative of water from the formation. The HGC Project Manager will determine the needs for a DGP for purge water once sample locations are selected. While purging the well, groundwater indicator parameters (pH, electrical conductivity, and temperature) will be measured. Groundwater purging and indicator parameter measurements will adhere to the following QA practices:

- Calculate the wetted casing volume based on the DTW measurement and well construction.
- Collect the indicator parameters readings at regular time or pumped volume intervals, and record the readings on a groundwater sampling form.

- If possible, purge the well of three wetted casing volumes and allow indicator parameters to stabilize so that consecutive parameter measurements (collected at approximately one-half casing volumes apart) are within the following: pH - 0.3 standard units, temperature - 2 °C, and electrical conductivity - 100 µS/cm.

- Permit any well that goes dry during pumping to recover at least 50 percent of its starting water elevation prior to groundwater sampling.

No more than five wetted casing volumes need to be pumped regardless of parameter stabilization; however, parameter instability may indicate a problem with the measurement instrument(s). If stabilized parameters cannot be obtained, field instruments will be re-calibrated (Section 4.5.2). For wells that are being pumped when sampling personnel arrive (e.g., production wells), the sampling personnel do not need to purge the well if it has been pumping continuously for a period sufficient to remove three wetted casing volumes. DTW and field parameters should still be measured and recorded.

It may not be possible to purge three wetted casing volumes in all cases due to potential disruption of well service or due to the owner's request. In such cases, the purge volume will be recorded and the reason for the limiting the purge noted.

4.2.1.3 Groundwater Sample Collection

Plume monitoring will be conducted quarterly to document groundwater elevations and sulfate concentrations only at CQB monitoring wells on the CTSA and at private and public supply wells on the margins of the plume. Plume monitoring will continue until the monitoring requirements under the Mitigation Plan become effective.

Regional monitoring will be conducted twice; once in winter and once in summer to characterize any seasonality in water elevations. Samples collected for regional monitoring will be analyzed for a suite of major element constituents to characterize general water quality conditions in addition to sulfate.

Filtered groundwater samples for plume monitoring will be analyzed for sulfate only using the methods describe below. In quarters when regional monitoring occurs, samples from wells identified for plume monitoring will also be analyzed for the expanded suite of constituents used for regional monitoring.

Filtered groundwater samples for regional monitoring will be analyzed for major element ions (calcium, magnesium, sodium, potassium, chloride, sulfate, nitrate, nitrite, and fluoride) for characterizing the general water chemistry. Groundwater samples from select wells may also be analyzed for the following constituents needed to evaluate water treatment for the FS: aluminum, ammonia, barium, chemical oxygen demand, ferrous and total iron, manganese, phosphate, selenium, soluble and colloidal silica, strontium, sulfide, total organic carbon, silt density index, turbidity, and bacteria (total plate count). Table F.2 lists the analytical suites for characterization of general chemistry and for characterization of water treatment constituents. Table F.2 lists analytical methods; target method detection limits; and filtration, preservation, and holding time requirements. All groundwater samples will be field filtered using a 0.45 micron filter to allow analysis of dissolved constituents unless otherwise indicated in Table F.2.

The HGC QA manager will be responsible for ensuring that the analytical laboratory provides appropriate sample containers with any necessary preservatives. Field duplicate samples and field blank samples will be collected periodically for quality control as described in Section 4.2.1.5. QA practices for collecting groundwater samples are as follows:

- Verify that sample containers have been properly prepared, including addition of any preservative required (Table F.2).
- Minimize the lag time between filtered and unfiltered samples by setting up the sample containers near the sampling location and by first taking the filtered sample.
- Install a new (unused) in-line (0.45 µm) filter to the pump discharge and collect a sample from the filtered discharge. If the in-line filter cannot be connected to the pump discharge from the well, collect a sample aliquot, then filter the aliquot using a portable pump and the in-line filter.
- Take the unfiltered samples directly from the pump discharge.

Sample containers do not need to have zero headspace since volatilization of analytes is not a concern.

4.2.1.4 Sample Labeling

Each sample will be uniquely labeled with permanent indelible ink either directly on the container or on a water-proof label that is affixed to the container. Each sample will also be labeled with the date and time of sample collection, the analysis requested, and the preservative used.

4.2.1.5 Field Quality Control Samples

Field QC samples will be collected to verify sampling and analytical precision, accuracy, and representativeness. Two types of field QC samples will be used as QC check samples: field duplicates and field blanks. Field duplicates will be collected to assess analytical precision (Section 3.3.1). Field blanks will be collected to check for the introduction of contamination in sample handling, shipment, storage, or analysis. These field QC samples will be assigned a unique ID so that the laboratory does not know they are QC samples; however, the QC sample IDs will be clearly noted in the field logbook and on the groundwater sampling form. The collection of field duplicates, and field blanks is described below.

- Field Duplicate Samples are samples that are collected at the same time and location as another groundwater sample. The field duplicate and its partner sample will be split samples collected from the same aliquot of water. The field duplicate will be collected by first obtaining a groundwater sample in a large sampling container, and then distributing the water into sample bottles for analysis of like analytes (e.g. fill bottles for anion analysis from the same sample draw). Field duplicates of filtered water will be collected at a frequency of at least one per 20 samples.

- Field Blank Samples will be collected from de-ionized water that is poured directly into a sample container while in the field. Field blank samples will be subject to the same sampling procedures as samples being collected from a designated sampling location, including container type and preparation, storage, and handling. One field blank will be collected for every 20 samples.

- Field Equipment Blank Samples will be collected by pouring deionized water over and through sampling equipment in the field after the equipment has been cleaned. One field equipment blank sample will be collected for every 20 samples from decontaminated equipment.

4.2.1.6 Equipment Decontamination

Properly decontaminated sampling equipment will help prevent errors due to cross-contamination. Prior to the start of sampling, all reusable equipment will be decontaminated. This includes non-dedicated groundwater pumps, reusable bailers, DTW probes, and any other equipment brought onsite. Cleaned equipment should not lie on the ground or any unclean surfaces. Disposable, single-use equipment such as filters, bailers, sampling spigots, and nylon string will be used at a single sample collection location and then discarded.

Environmental sampling conducted during aquifer characterization for the focuses on sulfate and other major element ions (e.g., calcium, magnesium, chloride, bicarbonate). Because the major element ions are nonsorbing and exist at relatively high concentrations in the groundwater, equipment decontamination is not subject to the rigorous protocols that are needed for decontamination when sampling for trace organic and metal compounds. Nevertheless, proper equipment decontamination is important to preserve sample integrity and maintain quality control. The following procedures should be used to decontaminate any reusable equipment involved in sampling.

1. **Decontamination of reusable sampling equipment (e.g., buckets, beakers)**

    a. Use proper personal protective equipment. This includes safety glasses and chemical resistant gloves. Use care while handling detergents.
    b. Scrub exterior of equipment with a non-phosphate detergent/potable water mixture.
    c. Flush interior of equipment with a non-phosphate detergent/potable water mixture.
    d. Rinse interior and exterior of equipment with potable water.
    e. Rinse interior and exterior of equipment with deionized water.
    f. Allow the equipment to air dry.

g. Properly dispose of all disposable sampling and cleaning equipment.

2. Decontamination of mobile monitoring well pumps and pump riser pipe

a Use proper personal protective equipment. This includes safety glasses and chemical resistant gloves. Use care while handling detergents.
b Pressure wash interior and exterior portions of riser pipe with a non-phosphate detergent /potable water mixture.
c Repeat step "b" using potable water.
d Pump a non-phosphate detergent /potable water mixture through the submersible pump
e Repeat step "d" using potable water.
f Allow the exterior of pump and riser pipe to air dry with the exception of probes that must remain moist (e.g. pH probe).
g Properly dispose of all disposable sampling and cleaning equipment.

3. Decontamination of meters and probes

a Use proper personal protective equipment. This includes safety glasses and chemical resistant gloves. Use care while handling detergents.
b Rinse meters and probes with deionized water for several seconds between each reading.
c Rinse containers used for field measurements with deionized water between each reading. If there is residual residue on containers, use a non-phosphate/potable water mixture to manually remove residue. Afterward rinse containers with potable water then deionized water.
d Allow the meters, probes, and containers to air dry.
e Properly dispose of all disposable sampling and cleaning equipment.

4.2.2 Sample Custody and Handling

Groundwater samples will be stored in coolers with ice (4 ºC ± 2º) from the time they are collected until they arrive at the laboratory. COC documentation will be maintained from the time of collection until the samples are analyzed to ensure the defensibility of the results. Further instructions on sample custody and shipping are specified below.

4.2.2.1 Sample Custody and COC Documentation

Samples are in the sampler's custody upon collection. The custody of the samples will be the responsibility of the sampler until the samples are delivered or shipped to the laboratory. A sample is considered to be under a person's custody if one or more of the following conditions are met:

- The sample is in the person's physical possession.
- The sample is in the view of the person after that person has taken possession.
- The sample is secured by that person so that no one can tamper with the sample.
- The sample is secured by that person in an area that is restricted from unauthorized personnel.

Custody of samples will be documented from the time of sample collection to completion of the analyses using COC forms. COC forms will be filled out and will accompany the samples when shipped to the laboratory. The COC form will identify the contents of each shipment. The COC form will remain in the sampler's possession until the samples have been hand delivered or shipped to the laboratory. The sampling team leader or designee will sign the COC form in the "relinquished by" box and note the date and time the samples were relinquished. A properly completed COC form will specify:

- The project name, required signatures, dates, and times that samples were relinquished and accepted.
- Analyses requested, time and date of sampling, and sample matrix.
- Unique field identification of each sample.
- Number of containers submitted.
- Temperatures upon receipt by the analytical laboratory.

4.2.2.2 Sample Shipping

Procedures for packing and transporting samples to the laboratory may vary depending on whether samples are hand delivered to the laboratory by field personnel or delivered via a commercial shipping service such as Federal Express or United Parcel Service. The method of sample shipment will be noted on the COC form. Table F.3 provides a checklist for shipping requirements.

If samples are shipped by a delivery service, all U.S. Department of Transportation (DOT) regulations for packaging and shipment must be followed. Each sample will be packaged and transported according to the procedures outlined below, which meet DOT requirements.

- Ice will be placed in a sturdy plastic bag to prevent leaking. Samples will be protected by bubble wrap, foam, or some other packing material. Sufficient packing material will be used to prevent sample containers from making contact during shipment. Enough ice will be added to maintain the cooler temperature at 4°C ⟨≡~ 2°, until receipt by the laboratory. The plastic bag will be zip-locked or closed with a twist or cable tie.

- The COC records will be signed by the person relinquishing possession of the samples and will be placed inside a plastic bag. The bag will be sealed and taped to the inside of the cooler lid. The shipping address will be verified before the samples are relinquished to the courier.

- The cooler will be closed and taped shut with packing tape around both ends.

- The cooler will be transferred to the courier along with a completed shipping bill.

4.3 Drilling and Well Construction Activities

As described in the ACP, drilling and well construction activities will be conducted to install monitoring wells at offsite locations. These activities involve the following:

- Utility Location (Blue Stake)
- Licensure and Permits
- Drilling of boreholes
- Lithologic logging of boreholes
- Reconnaissance water quality sampling of drilling return water
- Well construction
- Well development
- Hydraulic testing and water sampling of new wells

QA procedures for these activities are discussed below.

4.3.1 Licensure and Permits

All drilling, well construction, and well development activities will be performed by a drilling contractor who is licensed by ADWR. Prior to drilling, well development, and hydraulic testing of wells, applicable forms and permits will be filed and obtained from ADWR and ADEQ. These forms and permits may include a Notice of Intent to Drill, a well permit, and a DGP to discharge groundwater to the ground surface. Drilling activities, including drilling progress, setbacks, and milestones will be noted in the field logbook or appropriate forms. The drilling contractor for this project is WDC Exploration and Wells.

4.3.2 Borehole Drilling

Proposed approximate drilling locations are given in the ACP. Locations of proposed new monitoring wells are subject to change depending on land access and results of data collection (Task 2.2). Drilling of new monitoring wells will be accomplished using a variety of drilling methods including air-rotary casing hammer (ARCH), under-reaming casing advance using Stratex® tools, reverse circulation air-rotary, open-hole air rotary, or mud rotary methods. Selection of the drilling method is determined by the site conditions and the need for lithologic and formation water sampling for the particular borehole.

One of the primary objectives of the drilling is to obtain samples of groundwater at the drilling face at regular depth intervals during drilling (Section 4.3.4). The preferred method to accomplish this sampling is a casing advance method (i.e., either ARCH or Stratex) that provides temporary casing of the borehole as it is being advanced into the formation. Air is injected at the drilling face to lift cuttings and formation water out of the borehole. The return air and cuttings travel up the borehole between the temporary casing and the drill rods, preventing interaction with the formation. Borehole integrity is maintained throughout the drilling process by the presence of the temporary casing, which is withdrawn during well construction. Reverse circulation methods have many of the same benefits and may be used for pilothole drilling and formation water sampling if the casing advance methods cannot be used for some reason. The drawback to reverse circulation drilling is that the borehole is too small completion of the well, requiring reaming using mud rotary methods to provide as stable borehole large enough to complete the planned wells.

Mud-rotary methods may be substituted for casing advance or reverse circulation if water sampling is unsuccessful, unstable hole conditions occur, or on the advice of the driller that doing so is necessary to maintain the borehole. Open-hole air rotary methods may be used in bedrock formations if water sampling is unsuccessful or not required at that specific borehole (e.g., if an adjacent borehole has already been drilled and satisfactorily sampled). If additional wells are installed at a borehole location, they will be installed using mud rotary methods in basin fill and possibly open-hole air rotary in bedrock.

The drilling methods outlined here may be modified based on the judgment of the site geologist or recommendations from the drilling contractor. Well design will be based on the results of lithologic sampling and water quality data collected during drilling as described in Section 3.3.3 of the main text.

The site geologist has responsibility of logging the borehole drilling and making sure that boreholes are satisfactorily drilled according to the requirements of the ACP. The site geologist will follow the QA practices given below when logging boreholes.

- Prior to drilling, measure (to ± 0.01 ft) and record the size and length of the drill, sub-assembles, and drill rods. Know and document the relationship between the number of drill rods in the ground and the depth of the borehole.
- Give constant attention to drilling progress, including the number of drill rods in the ground and verify that the driller is in agreement with the depth estimates.
- Immediately discuss any suspected deviations in drilling progress with the driller. Record deviations in the field logbook and immediately report them to the HGC Project Manager.

- Record the following in the field notebook or on the borehole log along with the corresponding depths and times: groundwater depth, observed changes in drilling conditions, and the type and quantity of any materials added to the borehole.

4.3.3 Lithologic Logging

Lithologic logging of boreholes for wells will be conducted by the site geologist. The lithology will be logged at 10-ft intervals or more frequently if needed to note significant changes in material properties. Materials used for lithologic logging will be collected from the air-rotary cyclone or mud return. To ensure comparability between lithologic descriptions between different locations, logging will be conducted according to the specifications of American Society for Testing and Materials (ASTM) D2488-00. A copy of this ASTM standard is provided in Appendix F.1. Logging will, as a minimum, note the following:

- Sample description
- Color (using a Munsell color chart)
- Unified Soil Classification System (USCS) classification symbol or lithologic name
- Grading (for coarse grained soils)
- Estimated percentages of gravel, sand, and fines
- Consistency of dominant size fraction
- Local or geologic name, if applicable
- Degree of rounding/angularity
- Lithology of larger grains
- Reaction with hydrochloric acid

4.3.4 Reconnaissance Groundwater Sampling from Boreholes

Grab samples of groundwater will be collected from the air rotary return for reconnaissance estimation of sulfate concentrations with depth. Grab sampling will commence when the borehole reaches the groundwater table and will continue at approximately 40-ft intervals to the bottom of the borehole if there is sufficient water in the return.

Formation water samples can be collected at discreet intervals using either casing advance or reverse circulation methods. Casing advance methods provide temporary casing that is advanced with the drill bit to case off higher portions of the hole during drilling. When the end of a casing section is reached, drilling stops allowing cuttings and water to be blown out of the hole until it is clear. Formation water can only enter the drill column at the drilling face and it is blown out of the hole between the temporary casing and the drill pipe, preventing adulteration of the sample by formation water from higher in the borehole. Similarly, with reverse circulation, the annulus between the borehole and the double-walled drill pipe is small, enabling formation water at the drilling face to be blown out of the hole in the center of the double-walled pipe where it is isolated from the formation.

Procedures for borehole water sampling are as follows.

- At the end of each section of drill pipe and temporary casing, pull back on the drill bit and purge the borehole of all cuttings and liquids.
- Turn off the air, enabling formation water to enter the borehole at the drilling.
- Resume air circulation to blow the formation water out of the hole.
- Collect return water in a decontaminated container.

- Measure indicator parameters (temperature, pH, and electrical conductivity) as soon as possible so that temperature does not significantly increase.

- Record the indicator parameter measurements in the field notebook along with the name of the boring, the depth of the casing at the time of sample collection, and the date and time of the measurements.

In the event that reconnaissance sampling from the air rotary return is infeasible, reconnaissance water samples may be collected through a temporary well screen or using a straddle packer system depending on the situation. A temporary well screen would consist of 20-foot length of slotted casing placed at the target sampling depth, surrounded by gravel pack, and sealed from the underlying and overlying formation and borehole using bentonite pellets or packers. The temporary well screen would be developed by air lifting, pumping, or bailing to remove at least three wetted borehole volumes in the event of installation by air drilling techniques or until the water is clear in the event of installation in by mud rotary. A straddle packer system may be used in bedrock boreholes where competent conditions exist. The straddle packer would seal off a screened interval which would be purged by pumping or bailing. The use of temporary well screens or a straddle packer for reconnaissance sampling may not be suitable for all sites, but should be capable of providing high quality water samples. Sampling through temporary well screens would be conducted by drilling to a pre-determined depth and setting and sampling temporary well screens at various depths.

The TDS and sulfate concentrations in samples will be estimated by measuring pH and conductivity using an electrical conductivity meter. Filtered water samples for laboratory analysis of sulfate will be collected if sufficient water is available. The labeling and handling of

samples will follow the protocols in Sections 4.2.1.3, except that sample depth will be identified in the sample ID.

4.3.5 Well Construction

Well construction design will be determined by the site geologist in consultation with the HGC Project Manager and the driller. Length and quantity of materials will be determined according to the purpose of the well, site geologic conditions, and the quality of water samples collected during drilling as described in Section 3.3.3 of the main text.

Well casings will be 5-in diameter low-carbon (= 0.3 percent) steel. Schedule 80 PVC may be used for wells less than 500 feet deep, but use of PVC is not anticipated. Annular materials including filter pack, bentonite pellet seals, and bentonite grout will be emplaced through a tremie pipe. From 0 to 20 feet below ground surface (bgs), grout will be a bentonite/cement mixture. To ensure that wells are properly constructed, the field technician will observe the following:

- Prior to well construction, estimate the amount of materials (e.g., well casing, packing material, and grout) needed to construct the well. During well construction, immediately notify the driller of a potential problem if the materials needed for well construction are significantly more or less than estimated.

- Prepare and use a well-construction diagram to monitor the progress of the well construction. Record the progress in the field notebook or on a well construction form.

- Periodically have the driller measure the depth of the filter pack and check to make sure that “bridging” of the packing material does not occur. A tightly fitting rubber surge block may be used in wetted portions of the well screen to compact the filter pack.

- After the filter pack is in place, the well will be pre-developed using air lifting to remove formation materials and drilling mud (if used) from the well. Drilling mud and sediment will be contained at the site and transported to CQB property for disposal. Decanted formation water will be discharged at the site under the terms of a DGP obtained from ADEQ prior to discharge. Air lifting will continue the discharge is relatively sediment free.

Generalized well construction diagrams for monitoring wells are in Appendix E of the Work Plan. Significant standard features of the well design include a 10-foot sump of blank casing below the well screen; No. 8 Tacna gravel filter pack surrounding a well screen with 0.125-inch openings, transition sand consisting of 5 feet of 8-12 sand and 5 feet of No. 60 sand beginning at least 10 feet above the top of the well screen; 10 feet of bentonite pellets followed by high-solids bentonite grout above the transition sand to within 20 feet of the surface to form an annular seal around the blank steel well casing; and a 20-foot surface seal of cement-bentonite grout.

4.3.6 Well Completion

Surface completion of all wells include a watertight well plug or sanitary well seal. The north side of the top of the casing or sounding tube will be notched to establish a permanent measurement point. The measuring point will be surveyed to ± 0.01 ft by a licensed surveyor contracted by CQB to establish a datum for water level measurements. A surface well cover box will be installed around the well casing and cemented in place. The well name and the ADWR well registry number will be stamped into the vault lid or well casing. The well registry number will also be written near the top of the well casing or concrete pad with permanent black marker. After the well is completed, the DTW with be measured and recorded.

4.3.7 Well Development

Following well completion, the well will be developed using the following procedure:

1. Obtain a DGP from ADEQ prior to development pumping, if required.

2. The depth to the bottom of the well (total depth) will be measured to determine whether any sediment has accumulated in the well.

3. The wetted portion of the well screen will be surged with a tightly fitting rubber surge block to dislodge any material finer than the screen slot size.

4. Air lifting or bailing will be used to remove sediments from the well.

5. A temporary submersible pump and sounding tube will be installed in the well for pump development. Turbidity will be monitored during well development. Well development will be considered complete when the pumped groundwater is relatively sediment free or when the turbidity has stabilized.

4.3.8 Hydraulic Testing and Water Sampling

A 10- to 24-hour step rate pumping test and a recovery test will be conducted at each new well to estimate the hydraulic conductivity of the formation. The step test will consist of two 60-minute pumping steps followed by 480 minutes or more of pumping at a maximum constant rate. A detailed description of the test procedure is in Appendix F.2. The pumping test will be conducted using the general guidelines provided below:

1. Obtain a DGP from ADEQ prior to conducting a pumping test.

2. Prior to beginning the test, measure the static water level using a well sounder. Install a pressure transducer below the anticipated drawdown level. Be certain that the transducer has a sufficient pressure range to accurately measure the anticipated drawdown. Measure the static water level with the pressure transducer and verify the transducer water level measurement by using a water level indicator.

3. Select pumping rate(s) for the test to provide the necessary drawdown data and to avoid lowering the water level below the transducer or pump intake. Use a constant pumping rate throughout each step of the step test.

4. Measure DTW levels during the test with a pressure transducer/data logger assembly and periodically verify it with a sounder probe. At a minimum, take measurements according to the following schedule:

Time of Pumping Step	Measurement Interval
0 to 15 minutes	1 minute
15 to 50 minutes	5 minutes
50 to 100 minutes	10 minutes
100 to 500 minutes	30 minutes
Over 500 minutes	60 minutes

5. Ensure that water discharged during the pumping test is directed down gradient of the well so that re-infiltration of the discharge water does not affect the test results.

6. Continue pumping long enough to collect sufficient drawdown data. Ideally, pumping will be continued for 600 minutes or longer; although, the work location or other constraints may dictate a shorter pumping period.

7. After pumping is discontinued, measure the recovery of water levels in the well at frequency intervals similar to those used for the active pumping period. Continue measurements until the water level in the well has recovered to within 90 percent of its pre-pumping level.

During or near the end of each pumping test, a groundwater sample will be collected from the test well using the sample collection and handling procedures in Sections 4.2. Pumping test results will be interpreted using analytical software such as the Well Hydraulics Interpretation Program (HGC, 1987) or AQTESOLV (Hydro Solve, Inc., 2000).

4.4 Investigation-Derived Waste Management

Investigation-derived wastes are expected to consist of purge water, drill cuttings, drilling fluids, and development water. Prior to initiation of field activities, the HGC Project Manager will contact ADEQ to determine the need for a DGP for the release of purge water. DGP is expected to be needed for the release of development water. Cuttings and drilling fluids will be collected in tanks or roll-off containers and stored at an appropriate location within the site according to methods approved by the CQB Project Manger. This may include spreading cuttings on the ground.

4.5 Field Equipment and Consumables

4.5.1 Field Equipment Maintenance and Calibration

The field technician will be responsible for properly maintaining and calibrating all field equipment. Operation, calibration, and maintenance procedures for all equipment will be kept accessible when equipment is being used, calibrated, or serviced. Measurement equipment will be calibrated when it is first used and recalibrated periodically based on the recommendations in the instrument's operations manual. Maintenance practices also will follow the manufacturers' recommendations. All calibration and maintenance will be recorded on a maintenance record that is readily available for reference in the field.

Precautionary measures will be taken to avoid equipment problems. Some precautionary measures are listed below.

- Keep spare parts such as batteries and probes on hand.
- Store equipment in a cool, clean, dry place when not in use.
- Clean equipment after each use.
- Keep sensitive parts covered and protected from potential hazards.
- Inspect equipment for potential problems prior to use.
- Keep battery packs charged.

Should a piece of equipment become inoperable, it will be removed from service and tagged to indicate that repair, recalibration, or replacement is needed. The HGC QA Manager will be notified when equipment needs to be repaired or replaced so that prompt service can be performed or substitute equipment can be obtained. Instrument problems encountered during the field program will be recorded and, if possible, resolved in the field.

4.5.2 Electrical Conductivity, Temperature, and pH Measuring Equipment

A multi-probe meter with automatic temperature correction of electrical conductivity measurements will be used to measure indicator parameters. The instrument will be properly stored and calibrated each day that it is in use. The instrument probes will be triple-rinsed with de-ionized water and stored according to the manufacturer's specifications after use. The electrical conductivity probe will be calibrated before each sampling event using a commercial

standard. Because electrical conductivity measurements may be correlated with, and used for, sulfate ion estimation, electrical conductivity measurements must be accurate and temperature corrected. The pH probe will be calibrated with two standards that have pH values that bracket the anticipated pH values for the samples to be tested. Standards with pH of 7 and 10 will be used for calibration. The calibration will be checked at least once every 4 hours thereafter with the pH 7 standard, and the probe will be recalibrated if the reading is out of the range of 6.7 to 7.3.

4.5.3 Water Level Measuring Equipment

Each electric sounder probe should be checked for accuracy at least once every 3 months. The accuracy will be checked by comparing the depth markings on the probe tape with the markings on a graduated steel tape. The sounder will also be checked after any incident that may alter the instrument's accuracy. If the difference between markings on the steel tape and on the sounder probe tape exceeds 0.05 ft per 100 ft, a correction factor will be determined and applied to DTW measurements. The sounder probe will be kept clean and functional. Portions of the cable that are submerged below fluid levels in wells will be properly cleaned, as described in the decontamination procedures outlined in Section 4.2.1.6.

4.5.4 Pressure Transducers and Data Loggers

The pressure transducer should be capable of measuring water levels with a sensitivity of 0.01 ft, although the transducer accuracy may differ depending on pressure rating. The data

logger may be internal to the pressure transducer or a separate instrument, but it must be programmable to collect pressure data at a minimum frequency consistent with the schedule given in Section 4.3.7. The accuracy of the pressure transducer will be periodically verified using the sounder probe. Data collected by the data logger will be downloaded daily. Maintenance for the pressure transducer/data logger assembly will follow the guidelines of the operations manual. The assembly will be stored in a clean, secure location when not in use.

4.5.5 Flow Meters

Flow meters will be capable of measuring flow rates in the range needed for well development and hydraulic testing. The flow meters will have a sensitivity of approximately 5 percent of the measured flow rate. Maintenance and calibration of flow meters will follow the guidelines of the operations manual.

4.5.6 Consumables

The field technician, under the direction of the HGC QA Manager, has the responsibility for performing daily checks of consumables and for ensuring that there is adequate supply. Consumables include the following:

- Groundwater sampling containers prepared with preservatives.
- Sample identification labels and packing supplies.
- Coolers and ice for sample storage and transport.
- Disposable gloves for groundwater sampling.

- Markers and/or ink pens for sample labeling and for recording field activities.
- Detergent and water for decontamination.
- Laboratory grade de-ionized water for QC samples.

4.6 Field Documentation and Reporting

Field notes will be maintained for all sampling, drilling, well construction, well development, and pump test activities. The field logbook will be a bound, water resistant notebook with consecutively numbered pages. Documentation in the field logbook will be sufficient to reconstruct a field activity, including any corrective actions taken, without relying on memories from field team members. Deviations from the ACP or this QAPP also will be noted in the logbook. Field logbooks will be clearly identified on the cover with the project name and each page of the logbook should note the date that the entry was made. Entries will be made in blue or black ink. Incorrect entries will be crossed out with a single stroke and the change will be initialed and dated by the person making it. Manually recorded data will be transferred to an electronic format after field activities are concluded. Specialized information for some tasks may be recorded on field forms developed for that data type (e.g., groundwater sampling forms, geologic logs, well construction logs). When combined with the field logbook, these comprise the field record for the ACP.

At the end of each day, the carbon copy of the pages of the day's entries in the field logbook will be removed, or the pages will be photocopied, and stored in a secure area. Field forms and any other field checklists also will be photocopied and stored at the end of each day.

This practice will protect against lost data should the logbook or forms be lost or destroyed. Data measured by field instruments and recorded in digital storage devices will be downloaded daily for processing. At least once a week, all data that was collected in the field, including field notes, field forms, checklists, and electronic data, will be presented to the HGC QA Manager for review and verification.

4.7 Field Corrective Action Procedures

Corrective action procedures will be taken for all field non-conformances. Non-conformances are defined as events or measurements that are either unexpected or do not meet established acceptance criteria and that might affect data quality if uncorrected. Examples of non-conformances include:

- Incorrect use of field equipment.
- Field instrument failure.
- Improper sample collection, preservation, and shipment procedures.
- Incomplete field documentation, including COC records.
- Incorrect decontamination procedures.
- Incorrect collection of QC samples.

The appropriate corrective action will depend on the nonconformance. In cases where immediate and complete corrective action can be implemented by field personnel, corrective actions should be completely described in the field logbook. If a nonconformance cannot be completely and immediately corrected in the field, the individual involved with the field activity

will immediately notify the HGC QA Manager and corrective actions will be taken as described in Section 6.5.

5. ANALYTICAL LABORATORY PROCEDURES

Upon receipt of samples from HGC field activities, the analytical laboratory will be responsible for sample handling, analysis, and reporting. Analytical laboratory procedures must be conducted in a consistent, accurate, and quality controlled manner so that the data generated from field activities is useful for achieving the purposes of the Work Plan. This section discusses the following items related to QA of analytical laboratory procedures:

- Licensure
- Sample receipt and handling
- Analytical methods
- Laboratory QC samples
- Laboratory equipment
- Reporting
- Corrective action

Samples collected by HGC will be analyzed by an Arizona Department of Health Services (ADHS) licensed laboratory. Currently, ACZ Laboratories, Inc. of Steamboat Springs, Colorado will conduct analysis of water samples collected for Tasks 1 and 2.2, and Turner Laboratories of Tucson, Arizona will conduct analysis of reconnaissance samples collected for Task 2.3. However, CQB reserves the right to change laboratories for any reason. Analytical laboratory requirements are discussed generically.

5.1 Licensure

The designated analytical laboratory and any laboratories to which sample analyses will be subcontracted shall be licensed by ADHS to perform each analysis requested, unless ADHS licensure is not provided or required for that particular method. If the status of the laboratory's license changes, or if laboratory performance is unsatisfactory, an alternate licensed analytical laboratory may be selected to perform the analyses. A laboratory performing analyses will notify the HGC Project Manager for approval prior to subcontracting analyses to another licensed laboratory. Documentation verifying the subcontracted laboratory's ADHS license must be received by the HGC Project Manager prior to performance of the analytical services.

5.2 Sample Receipt and Handling

When the samples arrive at the laboratory, the laboratory will check samples for label identifications and complete, accurate COC documentation. The sample condition will be checked and recorded on the COC. Any discrepancies between the COC documentation and sample labels, any inaccurate or incomplete sample preservation, or any problem encountered that may compromise the sample integrity must be noted and communicated to the person submitting the samples and to the HGC QA Manager.

A unique laboratory ID number will be assigned to each sample. This number will be cross-referenced to the sample field ID to avoid the possibility of mislabeling. Analytical reports will contain both laboratory ID numbers and field IDs for sample results. Access to the sample

control area will be restricted to prevent unauthorized contact with samples, extracts, or documentation. All samples and extracts will be maintained by the laboratory until at least 30 days following the release of the final report. A detailed description of the laboratory sample receiving, custody, login, and tracking procedures will be contained in the laboratory's QA plan and/or SOP.

Samples may be shipped from one laboratory to another for analysis. Laboratories will package and transport samples as described in Section 4.2.3. The temperature inside the cooler will be checked and documented on the COC by the receiving laboratory upon receipt of the samples. Samples shall then be placed immediately on ice or in a refrigerator at 4 °C ⟨≡~ 2° at the receiving laboratory.

5.3 Analytical Methods

Selected samples collected as part of the ACP will be analyzed for the following major element ions and parameters: calcium, magnesium, sodium, potassium, sulfate, chloride, fluoride, nitrate-nitrite, silica, hardness, total dissolved solids, alkalinity, and pH. Water samples will be analyzed using the methods or equivalent methods specified in Table F.2. If analyses by alternative methods are deemed necessary or more appropriate by the Laboratory Project Manager, they will first be approved by the HGC QA Manager. The following documents can serve as a guide in selecting alternative methods.

- *Analytical Methodologies Designed for Testing Conducted Under the Clean Water Act*, CFR, Title 40, Part 136.

- *National Primary Drinking Water Regulations Analytical Methodologies*, cited in the Federal Register under the National Primary Drinking Water Regulations. These may be used to evaluate groundwater concentrations as they pertain to human receptors of drinking water.

- *Standard Methods for the Examination of Water and Wastewater* American Public Health Association, 1995). These are EPA-approved methods for analysis of inorganic compounds and can be used to evaluate surface water or groundwater samples.

The laboratory performing sample analysis should use the most efficient and cost-effective approach to achieve the accuracy and precision requirements of this QAPP. Target method detection limits (MDLs) are given in Table F.2. If sample dilution is necessary due to a relatively high concentration of an individual compound or if there is interference, the MDLs and other DQIs may not be achieved for every analyte. Similarly, matrix interferences may cause surrogate and analyte recoveries to fall outside of the required percent recoveries listed in the laboratory's SOPs. The laboratory will document all analyte and matrix interferences in all laboratory reports and evaluate the possible matrix effects using ADEQ policy 0154.000 *Addressing Spike and Surrogate Recovery as They Relate to Matrix Effects in Water, Air, Sludge and Soil Matrices* (ADEQ, 1998a). Analytical data will be qualified by the ADEQ Data Qualifiers (Appendix F.2).

If laboratory results are outside any of the method acceptance criteria or the acceptance criteria listed in the laboratory's SOPs, the laboratory will document the deviations in the case narrative. If deviations are the result of laboratory procedures, the laboratory will take the appropriate corrective action, such as re-analysis of samples or a detailed review of instrument output.

5.4 Laboratory Quality Control

QC of laboratory operations consists of documentation of all actions taken by personnel regarding issues such as equipment maintenance, reagent purity, standards traceability, waste disposal, and corrective action systems. These policies should be specified in each laboratory's QA manual. Appendix F.3 and F.4 contain quality assurance procedure for ACZ Laboratories, Inc. and Turner Laboratories, Inc., respectively.

The designated laboratory should be familiar with and follow ADEQ Policies related to QA/QC of laboratory results such as Policy 0154.000, *Addressing Spike and Surrogate Recovery as They Relate to Matrix Effects* (ADEQ, 1998a), and Policy 0155.000, *Analytical Methods Having Provisions for a One-point Calibration and Continuing Calibration Verification Constraints* (ADEQ, 1998b). Laboratory QA/QC procedures will be in accordance with method requirements and as described in each laboratory's QA plan and/or SOP. The laboratories' QA plan and SOP will be provided by the laboratory if requested.

Laboratory QC also includes the routine measurements taken within the laboratory to verify the integrity of analysis, data processing, and record maintenance. The laboratory will analyze internal QC samples as required by the analytical methods to ensure analytical precision, accuracy, and representativeness. Field samples and laboratory QC samples will be analyzed to a minimum reporting limit as specified by the method, or in-house requirements, whichever is stricter. The precision acceptance criteria for those analytes (RPD; Section 3.3.1) and accuracy (percent recovery; Section 3.3.3) also will be based on the stricter of in-house laboratory established limits or method requirements.

Typical laboratory QC samples include blank spikes, laboratory control samples (LCSs), method blanks, surrogates, matrix spike/matrix spike duplicate (MS/MSD) analysis, internal (reference) standards, and duplicate samples. These samples are described below:

- The blank spike is a sample of water demonstrated to be free of matrix interference and has non-detectable concentrations of the target analyte to which a known amount of the analyte is added. ADEQ Policy 0154.000 (ADEQ, 1998a) requires a blank spike and a blank spike duplicate to be analyzed to demonstrate both precision and accuracy when the MSs are unacceptable because of matrix interference. The percent recovery of the blank spike and blank spike duplicate pair is used to evaluate the accuracy and recovery of each preparation and analytical batch, and may be used to establish statistical control of the analysis.

- The LCS is a standard or sample that is derived from a different source (i.e., different vendor or lot number) than the standards that are used to calibrate the instrument. It is used as a cross-check to verify the accuracy of the calibration and typically must be analyzed once for every instrumental calibration (ADEQ Policy 0154.000 (ADEQ, 1998a)).

- A method blank is a sample of water that has non-detectable concentrations of the target analytes. For most methods, at least one method blank is prepared for every batch of 20 samples. The method blank is taken through the entire analytical process as part of the sample batch to demonstrate that contamination did not occur during the testing.

- A surrogate is a compound that is expected to perform similarly to the compounds being analyzed in the laboratory method. The surrogate is not normally found in the environment and can therefore be used to monitor the recovery efficiency of the analytical process.

- The MS/MSD is used to demonstrate both the precision and accuracy of the test and the presence or absence of matrix interferences. The MS/MSD is prepared by spiking a sample with a known concentration of the target compounds and taking it through the entire analytical process as part of the sample batch.

- Internal standards are reference samples that contain a known concentration of the analyte. The internal standards are used to test the accuracy of the instruments and analytical methods.

- Duplicate samples are taken from the same aliquot as the environmental sample being tested. The duplicate sample is analyzed within the same batch and in exactly the same manner as the original aliquot. Duplicate samples evaluate the analytical precision at the concentration of the environmental sample.

5.5 Laboratory Equipment

All laboratory equipment will be maintained and calibrated as described in the laboratory's QA plan and SOPs. Any equipment problems that may affect data quality will be documented in the case narrative. Regular calibration of laboratory instruments is essential to ensure that the analytical system is operating correctly and functioning at the proper sensitivity to meet established detection limits. Each instrument will be calibrated with standard solutions appropriate for the type of instrument and the linear range established for the analytical method. Each analytical method contains requirements for the number and concentration of calibration standards, which are described in the laboratory's QA plan.

ADHS has established criteria for instrument calibration and the quantification of analytes as part of the Laboratory Licensure program. All analyses must be consistent with these requirements, and quantification of analytes must be consistent with the reporting requirements of ADHS (the lowest calibration concentration will be at or below the reporting level). Each calibration will then be verified through the use of statistical tests (e.g., a Pearson's Correlation Coefficient or relative standard deviation calculations), initial and continuing calibration verification standards and blanks, and LCSs prior to the sample results being approved.

5.6 Laboratory Data and Reporting

Laboratories will be expected to provide preliminary analytical data reports within 15 working days of receiving the samples and final reports shortly thereafter. Laboratory data reports will be sent to the HGC QA Manager in hard and electronic formats from the designated laboratory. Analytical laboratories will be expected to store the original hard copy and electronic reports for 5 years. The laboratories will be expected to notify HGC prior to destruction of records. The requirements for the content and the handling of hard and electronic reports are given below.

5.6.1 Hardcopy Data

Analytical data will contain the necessary sample results and QC data to evaluate the DQOs defined for this project (Section 3). Omissions or insufficient levels of detail will be corrected at the laboratory's expense. The laboratory reports will be consistent with EPA Level III documentation (Section 3.2) and include, at a minimum, the following:

- Case narrative (including a complete description of any analytical difficulties or QA/QC deficiencies encountered during sample analysis), sample number cross-reference, COC documentation, and method references.
- Analytical results with cross-reference to analytical batch.
- Surrogate recoveries (as applicable).
- Blank results.
- LCS recoveries.
- Sample spike recoveries.

- Duplicate sample results or duplicate spike recoveries.
- Outliers qualified according to ADEQ Data Qualifiers (Appendix F.2).

The laboratory report, as defined above, will be submitted to the QA Manager for use in the data verification/validation process. If requested, the laboratory will make supporting documentation consistent with EPA Level IV (Section 3.2.). The following QC issues may trigger the need for the submission of Level IV documentation:

- Continued quality issues detected through the data verification/validation process
- Unexpected or unexplained sample results

5.6.2 Electronic Data

An electronic data report will be submitted by the laboratory in a format that is compatible with HGC's database. HGC's QA Manager will verify that the report is in an acceptable format and that all elements needed are present. HGC's QA Manager will enter the analytical data into a spreadsheet or database for verification before it is used in any reports.

5.7 Laboratory Corrective Action Procedures

The internal laboratory corrective action procedures and a description of out-of-control situations requiring corrective action will be contained in the laboratory QA plan. At a minimum, corrective action will be implemented when control chart warnings, control limits, sample holding times are exceeded, or if the method QC requirements are not met. Out-of-control situations that cannot be resolved within 2 days of identification will be reported to HGC. In

addition, a corrective action report, signed by the Laboratory Project Manager and the Laboratory QA Manager, will be provided for the project files. HGC's Project Manager can request the re-analysis of any or all of the data acquired since the system was last in control.

6. DATA MANAGEMENT

Reports and documentation from activities conducted under the direction of HGC will be submitted to the HGC QA Manager. The QA Manager has the responsibility of processing these data and evaluating and maintaining the data quality. The sequence for processing field and analytical data is shown in Figure F.2. This process consists of the following items:

- Data compilation
- Data entry into a spreadsheet or database
- Data review and verification
- Data entry into permanent database
- Reporting
- Corrective Action

6.1 Data Compilation and Entry to Spreadsheet or Database

6.1.1 Field Data

The field logbook and other field forms generated from field activities directed by HGC will be submitted to the HGC QA Manager at least once per week for review. The HGC QA Manager will review the field logbook and field forms using the checklist provided in Table F.4. This review will consist of checking for incomplete documentation and anomalous data entries. The HGC QA Manager will immediately contact the person submitting the field forms to verify

or correct missing or anomalous entries. When the problems are resolved or if no problems are found, the information will be entered into a temporary database for the sampling event.

6.1.2 Laboratory Data

Hardcopy and electronic laboratory reports will be reviewed for completeness (Table F.4). Electronic data deliverables will be entered into a spreadsheet or database for review and verification by the QA Manager. Hardcopy laboratory reports will be stored in HGC's files.

6.2 Data Review, Verification, and Validation

Data verification is "the process of evaluating the completeness, correctness, and conformance/compliance of a specific data set against the method, procedural, or contractual requirements" (EPA 2002b). Data validation is "an analyte- and sample-specific process that extends the evaluation of data beyond method, procedural, or contractual compliance (i.e., data verification) to determine the analytical quality of a specific data set" (EPA 2002b).

Data validation is not expected for this project. Data validation would require a thorough review of all the field data and/or the analytical laboratory results to provide data documentation consistent with EPA Level IV requirements. This level of review will not be performed unless there are persistent concerns regarding the quality of field or laboratory data. If persistent

concerns do arise and an EPA Level IV package is deemed necessary, 100 percent of the affected data will undergo data validation (Section 6.4).

Results of the data review and verification will be documented and summarized in a data verification report that will be included in the groundwater monitoring reports for Task 2.2. Data collected according to the directives of the MO will be reviewed and verified according to the provisions of this QAPP. It is the responsibility of the HGC QA Manager to resolve any data verification issues identified prior to preparation of groundwater monitoring reports for Task 2.2.

6.2.1 Field Data

The HGC QA Manager will review and verify all field data to evaluate their completeness and check for data anomalies prior to entry into the permanent project database. Where appropriate, DQI's will be evaluated as described in Section 3.3. The data quality assessment checklist, provided in Table F.4, will be completed as part of this review.

6.2.2 Laboratory Data

The HGC QA Manager will verify analytical data by reviewing it for compliance with the QA/QC specifications outlined in the analytical methods and Table F.4 of this QAPP. After the data have been verified, the HGC QA Manager will determine whether the DQOs have been met. Data verification flags will be applied to those sample results that fall outside acceptance criteria specified in the analytical methods, the laboratory SOPs, and this QAPP and therefore did not

meet the DQOs. Data verification flags to be used for this project are defined by the ADEQ Data Qualifiers (Appendix F.5). Data verification flags will indicate whether results are considered anomalous, estimated, or rejected. Only rejected data are considered unusable for decision-making purposes, however, other qualified data may require further verification. All corrective action to be taken by the laboratory should be completed as described in Section 5.7 and 6.5 prior to reporting the data.

6.2.3 Final Data Assessment

All field and laboratory data will undergo a final data assessment (Table F.4). This assessment involves checking data entered into the temporary database with the original data source and, where appropriate, comparing data against time series plots to check for data anomalies. The final assessment also will verify that all QA issues have been resolved and proper corrective actions have been taken.

6.3 Data Storage and Data Transfer

Any data generated by CQB will be shared with HGC so that a comprehensive database of all ACP activities can be maintained. To the degree possible, data transfer should be performed electronically to eliminate human transcription errors. When electronic data transfer is not possible, a staff member will manually input data to the database, and another staff member will proof these manually entered data to ensure that they are correct before they are uploaded and reported. Key data that cannot be verified will be brought to the attention of the

appropriate QA Manager. All reported results are ultimately stored in the permanent project files along with original copies of field notes, monitoring forms, and laboratory reports.

6.4 Reporting

A data verification report will be prepared by the HGC QA Manager for each groundwater monitoring report for Task 2.2, or on another routine basis, as specified by the HGC Project Manager. The report will summarize data flags, document corrective actions, and evaluate the data quality against the DQO's. Each report also will include a summary of any significant QA/QC problems. If data quality problems necessitate data validation and reporting, the content and frequency of such reports will be identified in the verification report.

The HGC QA Manager will assemble a data package for each sampling event or field activity. Where applicable, the data package is to include the following:

- Field documentation of monitoring, sample collection, and handling records (Sections 4.2 and 4.6)
- Field equipment calibration and decontamination records (Sections 4.5.2 and 4.2.1.6)
- QC sample collection records (Section 4.2.1.5)
- COC forms (Section 4.2.2)
- Sample receipt records and shipping bills (Section 4.2.2)
- Laboratory analytical reports including laboratory QC summaries (Sections 5.6)
- Data Quality Assessment Checklist (Table 4)

6.5 Corrective Action

The HGC QA and Project Managers will promptly and thoroughly act to correct any nonconformance that is expected to compromise the quality of the project data. Rapid and effective corrective action minimizes the possibility of questionable data or documentation. All QA problems and corrective actions will be documented by the HGC QA Manager. This documentation will provide a complete record of QA activities and also will help to identify long-term corrective actions that may be necessary. After the source of the error is determined and remedied, the HGC QA Manager will ensure that all suspect data are either deleted from the permanent database or re-collected.

Corrective action procedures will depend on the nonconformance. For a nonconformance that can be easily corrected, immediate corrective actions can be taken in the field or laboratory. Often, the source of the problem is obvious and can be corrected at the time of observation. Nonconformances that have substantial impact on data quality will require the completion of a Corrective Action Request Form (Figure F.3). This form may be filled out by any project individual who suspects that any aspect of data integrity is being compromised by a nonconformance. Each form is limited to a single nonconformance. Copies of the corrective action request form will be given to the HGC Project Manager and be placed in the project file. The HGC Project Manager and QA Manager will meet along with other staff as necessary to discuss the appropriate steps to resolve the problem. Issues that may be discussed include the following:

- Determination of when and how the problem developed
- Assignment of responsibility for problem investigation and documentation
- Determination of the corrective action to be implemented to eliminate the problem
- Development of a schedule for completion of the corrective action
- Assignment of responsibility for implementing the corrective action
- Documentation and verification that the corrective action has eliminated the problem

The HGC QA Manager can require field and/or laboratory activities to be limited, discontinued, or repeated until the corrective action is complete and the nonconformance eliminated. The HGC QA Manager should continue to monitor the status of corrective actions and periodically (as determined in the corrective action report) complete a corrective action status report. This report should briefly describe the problem, the individual who identified it, and list the personnel who are responsible for the determination and implementation of the corrective action. Completion dates for each phase of the corrective action procedure will also be listed in the status report, along with the date for the designated personnel to review and check the effectiveness of the solution. A follow-up date will also be listed to check that the problem has not reappeared. This follow-up will be conducted to ensure that the solution has adequately and permanently corrected the problem.

7. REFERENCES

Arizona Department of Environmental Quality (ADEQ). 1998a. 0154.000. Addressing Spike and Surrogate Recovery as They Relate to Water, Air, Soil, and Sludge Matrices Policy. October 23, 1998.

ADEQ. 1998b. 0155.000. Analytical Methods Having Provisions for a One-Point Calibration and Continuing Calibration Verification Constraints Policy. October 23, 1998.

ADEQ. 1999. Quality Management Plan. EQR00-01. October 1, 1999.

American Public Health Association. 1995. Standard Methods for the Examination of Water and Wastewater. 19th Edition.

Environmental Protection Agency (EPA). 2001a. Requirements for Quality Assurance Plans for Environmental Data Operations. EPA QA/R-5. March 2001.

EPA. 2001b. Laboratory Documentation Required for Data Evaluation. EPA R9QA/004.2. August 2001. (Appendix F.2).

EPA. Region IX QA Office, 2001. Laboratory Documentation Required for Data Evaluation. R9QA/004.2. August 2001.

EPA. 2002a. EPA Guidance for Quality Assurance Project Plans. EPA/240/R-02/009. December 2002.

EPA. 2002b. Guidance on Environmental Data Verification and Data Evaluation. EPA/240/R-02/004. November 2002.

EPA, 2004. EPA Contract Laboratory Program National Functional Guidelines for Inorganic Data Review, Final. EPA 540-R-04-004. October 2004.

EPA. 2006. Guidance on Systematic Planning Using the Data Quality Objectives Process. EPA QA/G-4. February 2006.

Hydro Geo Chem, Inc. 1987. WHIP Well Hydraulics Interpretation Program Version 3.2. Users Manual. February 1987.

Hydro Solve, Inc. 2000. AQTESOLVE for Windows User's Guide. Reston, Virginia: Hydro Solve, Inc.

TABLES

TABLE F.1
Summary of EPA Analytical Levels

EPA Analytical Level	Type of Analysis	Accuracy	Sensitivity	Level of Documentation
Field Check Level 1	Temperature, pH, and specific conductivity measurement using portable instruments.	**Low;** provides general indication of contamination.	**Low to moderate;** at least sufficient to screen for general levels of ions. Instruments may not be sensitive to some chemicals.	**Low;** often digital readout of final result only or visual indication of concentration range (e.g., by change in color.)
Routine Screening Level II	Preliminary analyses of sulfate using in-field method.	**Moderate;** provides data typically as concentration ranges	**Moderate to high;** sufficient to document presence or absence of selected chemicals.	**Low;** often only the final quantitative results without supporting quality assurance data.
Level III	Analysis of major element ions using standard EPA procedures.	**High;** provides data of known bias and precision for an overall accuracy level that is useful for most applications.	**Moderate to high;** sufficient to document presence or absence of a wide range of chemicals.	**Low to moderate;** summary of quality assurance results is provided but is usually not adequate for an independent verification of results.
Program Specific Level IV	Standard analyses of major element ions using EPA procedures.	**High;** similar accuracy as Level III with a focus on confirmation of results.	**Moderate to high;** similar sensitivity as Level III but most standardized protocols focus on characterization of waste materials.	**Rigorous;** standardized data package of sample and quality assurance results is sufficient for independent verification of results.

The QC requirements may be specially defined for each level. For example:

-- Level I requirements may include running only a standard and a blank.
-- Level II requirements may include a blank and running multiple standards to determine the range.
-- Level III requirements would include the QA/QC required by the method.
-- Level IV requirements would include Level III requirements, plus any additional steps you would like the laboratory to take, such as CLP protocols.

TABLE F.2
Groundwater Sampling and Analysis Requirements

Analyte	Method	MDL (mg/L)	Container	Preservation	Holding Time	Filtered (F), Unfiltered (U)
Constituents for General Chemistry						
pH	EPA 150	N/A	500 mL plastic or glass	N/A	analyze immediately	U
Temperature (C^o)	Thermometric	N/A	500 mL plastic or glass	N/A	analyze immediately	U
Conductivity	Conductance	N/A	500 mL plastic or glass	N/A	analyze immediately	U
TDS	SM 2540C/160.1	10	250 mL HDPE	4º C	7 days	F
Total Alkalinity (as $CaCO_3$)	SM 2320B	2	500 mL HDPE	4º C	14 days	U
Chloride	EPA 300.0	1	250 mL HDPE	4º C	28 days	F
Fluoride	EPA 300.0	0.1	250 mL HDPE	4º C	28 days	F
Nitrate	EPA 300.0	0.02	250 mL HDPE	4º C	48 hours	F
Nitrite	EPA 300.0	0.02	250 mL HDPE	4º C	48 hours	F
Sulfate	EPA 300.0	10	250 mL HDPE	4º C	28 days	F
Calcium	EPA 200.7	0.2	250 mL HDPE	4º C; HNO_3 to pH < 2	6 months	F
Magnesium	EPA 200.7	0.2	250 mL HDPE	4º C; HNO_3 to pH < 2	6 months	F
Potassium	EPA 200.7	0.3	250 mL HDPE	4º C; HNO_3 to pH < 2	6 months	F
Sodium	EPA 200.7	0.3	250 mL HDPE	4º C; HNO_3 to pH < 2	6 months	F
Constituents for Water Treatment Evaluation						
Ammonia	EPA 350.1	0.05	500 mL HDPE	4º C; H_2SO_4 to pH < 2	28 days	F
Barium	EPA 200.8	0.0001	250 mL HDPE	4º C; HNO_3 to pH < 2	6 months	F
Strontium	EPA 200.7	0.01	250 mL HDPE	4º C; HNO_3 to pH < 2	6 months	F
Ferrous Iron	EPA 3500	0.01	250 mL HDPE	4º C; HNO_3 to pH < 2	6 months	F
Iron (total)	EPA 200.7	0.02	250 mL HDPE	4º C; HNO_3 to pH < 2	6 months	U
Manganese	EPA 200.7	0.005	250 mL HDPE	4º C; HNO_3 to pH < 2	6 months	F
Boron	EPA 2007	0.01	250 mL HDPE	4º C; HNO_3 to pH < 2	6 months	F
Aluminum	EPA 200.7	0.03	250 mL HDPE	4º C; HNO_3 to pH < 2	6 months	F
Phosphate	EPA 365.1	0.01	250 mL HDPE	4º C	48 days	F
Sulfide	EPA 376.2	0.02	125 mL HDPE	4º C; Zn acetate; pH>9 NaOH	7 days	F
Silica (total)	EPA 200.7	0.2	125 mL HDPE	4º C	28 days	U
Silica (soluble)	EPA 200.7	0.2	125 mL HDPE	4º C	28 days	F
Selenium	EPA 200.7	0.004	250 mL HDPE	4º C; HNO_3 to pH < 2	6 months	F
Total organic carbon	EPA 415.1	1	250 mL HDPE	4º C; HCl or H_2SO_4 to pH < 2	28 days	U
Chemical Oxygen Demand	EPA 410.4	10	250 mL HDPE	4º C; H_2SO_4 to pH < 2	28 days	F
Total hardness	SM 2340B	Calculation	N/A	N/A	N/A	F
Silt density index (SDI)	ASTM D4189-82	N/A	500 mL HDPE	N/A	N/A	U
Bacteria (count/ml)	EPA 9222D	1 cfu / 100mL	100 mL HDPE (Sterile)	4º C; H_2SO_4 to pH < 2	24 hrs.	U
Turbidity	EPA 180	N/A	500 mL HDPE	N/A	48 hrs.	U

TABLE F.3
Sample Shipment Checklist

Sample Handling Checklist	Yes	No	Not Applicable
Sample bottles are free of defects and in their original packaging:			
Field Duplicate samples named with unrecognizable IDs and actual locations recorded in field logbook			
Samples labeled with:			
Sample Name/Date (e.g., LE-1-041604)			
Analyses Required			
Sample Matrix			
Filtered or Unfiltered			
Sampler's Initials			
Preservative			
COC filled out with:			
Project Name, required signatures, dates, and times			
Analytical Suite required			
Date and time of sampling, sample IDs, sample matrix			
Number of containers submitted			
QA Sample IDs, matrices, date and time of sampling			
Samples stored on sufficient ice to remain at 4ºC until arrival at lab			
Sample package will not leak during shipment			
Sign COC to relinquish sample custody, remove pink slip, and enclose original in sample shipment			
Samples shipped within 48 hours of collection			

Notes:
COC = Chain of Custody
QA = Quality Assurance
ID = Identification

TABLE F.4
Data Quality Assessment Checklist

	Yes	No	Not Applicable
Data Compilation			
Field Data			
Field Logbook Entries Current			
Field Sampling Forms Completed			
Borehole and Lithologic Logging Forms Completed			
Well Construction Diagrams Completed			
Hydraulic Testing Forms Completed			
Anomalous Data Entries Resolved			
Chain of Custody Forms Completed			
Correct Analyses Requested			
Laboratory Data			
Hard Copy Reports Received			
Electronic Reports Received			
Case Narrative and QC Summaries Included in Report			

Data Review and Verification			
Field Data **Groundwater Sampling**			
Monitoring Conducted at Correct Locations			
Measuring Point for Water Levels is Consistent			
Field Equipment Calibration Requirements Met			
Field Equipment Decontaminated Before Uses			
Purge Parameters Stabilized Prior to Sample Collection			
QC Samples Taken at Appropriate Frequency			
Drilling and Well Construction			
Lithologic Logging per ASTM Standards			
Reconnaissance Borehole Sampling Completed			
Laboratory Samples			
Wells Properly Constructed			
Hydraulic Testing Properly Conducted			
Laboratory data			
All Required Analyses Performed			
Holding Times and Temperatures Met			
Laboratory QC Samples Within Acceptable Limits			
Field QC Samples Within Acceptable Limits			
MDLs < Target MDLs			

Final Data Quality Assessment Checklist:	Yes	No	Not Applicable
Data Entry Checked Against Original			
Time-Series of Analytical and Field Data Checked for Anomalies			
QA Issues Resolved and Documented			
Corrective Action Taken and Documented			

Notes:

QC = Quality Control
QA = Quality Assurance
MDLs = Method Detection Limits
PQLs = Practical Quantification Limits
RAOs = Mitigation Order Objectives

FIGURES

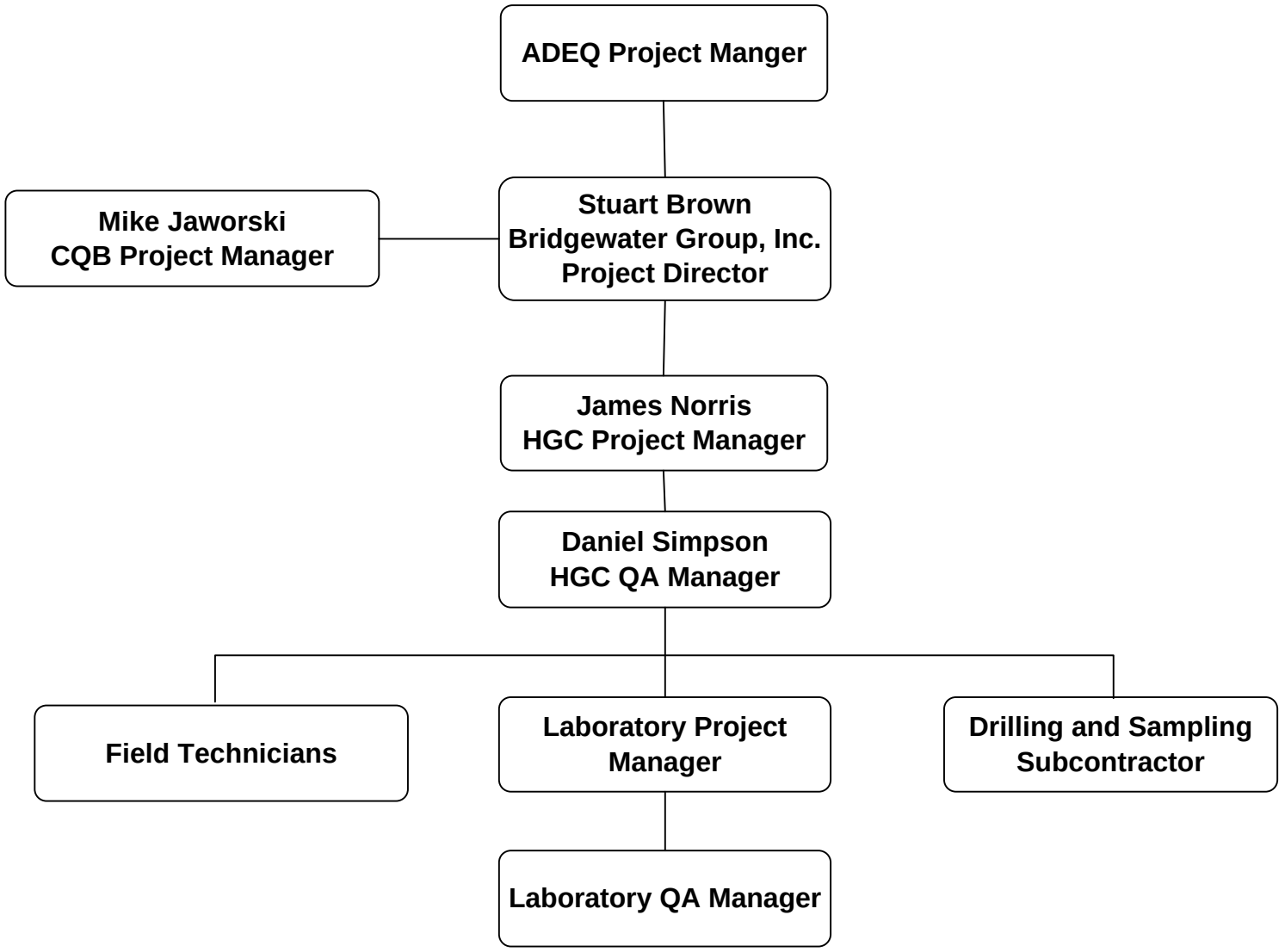

HYDRO GEO CHEM, INC.

ORGANIZATIONAL CHART

APPROVED	DATE	FIGURE
JRN	6/27/07	**F.1**

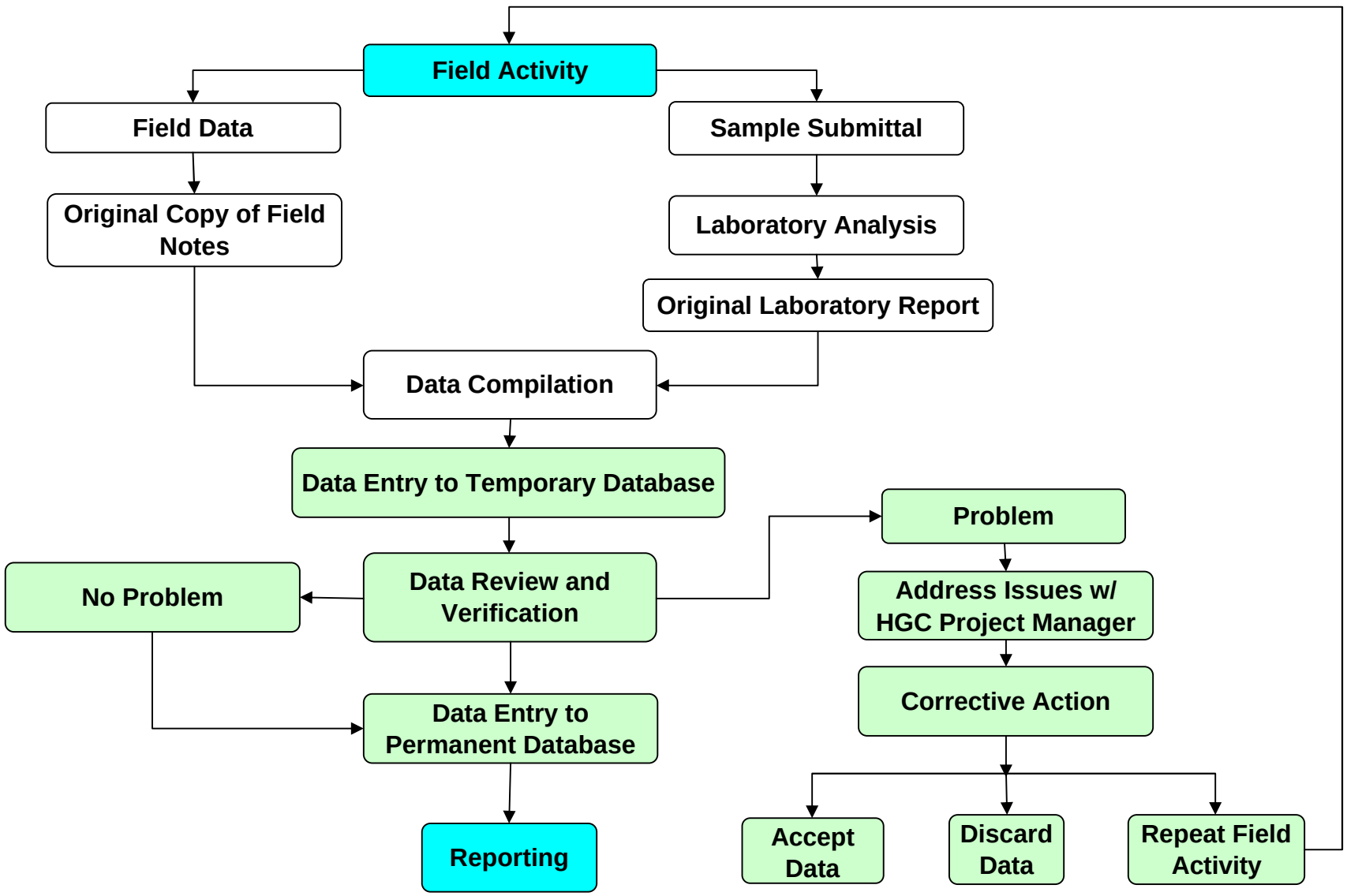

HYDRO GEO CHEM, INC.

FIELD AND ANALYTICAL DATA PROCESSING SEQUENCE

APPROVED	NWH	DATE	7/6/06	FIGURE	F.2

FIGURE F.3
CORRECTIVE ACTION FORM

Service or Activity:_____Date:_____
_____

Contractor or Support Organization:_____
Date Discovered:_____ Location:_____
Notation in Logbook Vol. No. _____ Page_____ Date_____

Nature of Alteration: Description of Alteration and Apparent Cause:
( )Procedural Deficiency _____
( )Data Deficiency _____
( )Instrumentation Def. _____
( )Other _____

Recommended Disposition: Justification for Recommended Disposition:
( )Accept Deviation _____
( )Modify Plan/Procedure _____
( )Repeat Service/Activity _____
( )Terminate, Recommended Corrective Action:_____
( )Conditional Acceptance*_____
*State Conditions_____
_____
Originator:_____ Organization:_____ Phone: _____
Corrective Action Verification:
( ) Verified (note any appropriate conditions):_____
_____
_____
( ) Cannot verify (note reasons for lack of verification):_____
_____
_____
Project QA:_____ Date:_____
(Use space below for comments or extensions to the above topics.)

APPENDIX F.1

ASTM 2488
DESCRIPTION AND IDENTIFICATION OF SOILS

Designation: D 2488 – 00

Standard Practice for Description and Identification of Soils (Visual-Manual Procedure)[1]

This standard is issued under the fixed designation D 2488; the number immediately following the designation indicates the year of original adoption or, in the case of revision, the year of last revision. A number in parentheses indicates the year of last reapproval. A superscript epsilon (ε) indicates an editorial change since the last revision or reapproval.

This standard has been approved for use by agencies of the Department of Defense.

1. Scope *

1.1 This practice covers procedures for the description of soils for engineering purposes.

1.2 This practice also describes a procedure for identifying soils, at the option of the user, based on the classification system described in Test Method D 2487. The identification is based on visual examination and manual tests. It must be clearly stated in reporting an identification that it is based on visual-manual procedures.

1.2.1 When precise classification of soils for engineering purposes is required, the procedures prescribed in Test Method D 2487 shall be used.

1.2.2 In this practice, the identification portion assigning a group symbol and name is limited to soil particles smaller than 3 in. (75 mm).

1.2.3 The identification portion of this practice is limited to naturally occurring soils (disturbed and undisturbed).

NOTE 1—This practice may be used as a descriptive system applied to such materials as shale, claystone, shells, crushed rock, etc. (see Appendix X2).

1.3 The descriptive information in this practice may be used with other soil classification systems or for materials other than naturally occurring soils.

1.4 The values stated in inch-pound units are to be regarded as the standard.

1.5 *This standard does not purport to address all of the safety problems, if any, associated with its use. It is the responsibility of the user of this standard to establish appropriate safety and health practices and determine the applicability of regulatory limitations prior to use.* For specific precautionary statements see Section 8.

1.6 *This practice offers a set of instructions for performing one or more specific operations. This document cannot replace education or experience and should be used in conjunction with professional judgment. Not all aspects of this practice may be applicable in all circumstances. This ASTM standard is not intended to represent or replace the standard of care by which the adequacy of a given professional service must be judged, nor should this document be applied without consideration of a project's many unique aspects. The word "Standard" in the title of this document means only that the document has been approved through the ASTM consensus process.*

2. Referenced Documents

2.1 *ASTM Standards:*

D 653 Terminology Relating to Soil, Rock, and Contained Fluids[2]

D 1452 Practice for Soil Investigation and Sampling by Auger Borings[2]

D 1586 Test Method for Penetration Test and Split-Barrel Sampling of Soils[2]

D 1587 Practice for Thin-Walled Tube Sampling of Soils[2]

D 2113 Practice for Diamond Core Drilling for Site Investigation[2]

D 2487 Classification of Soils for Engineering Purposes (Unified Soil Classification System)[2]

D 3740 Practice for Minimum Requirements for Agencies Engaged in the Testing and/or Inspection of Soil and rock as Used in Engineering Design and Construction[3]

D 4083 Practice for Description of Frozen Soils (Visual-Manual Procedure)[2]

3. Terminology

3.1 *Definitions*—Except as listed below, all definitions are in accordance with Terminology D 653.

NOTE 2—For particles retained on a 3-in. (75-mm) US standard sieve, the following definitions are suggested:
Cobbles—particles of rock that will pass a 12-in. (300-mm) square opening and be retained on a 3-in. (75-mm) sieve, and
Boulders—particles of rock that will not pass a 12-in. (300-mm) square opening.

3.1.1 *clay*—soil passing a No. 200 (75-μm) sieve that can be made to exhibit plasticity (putty-like properties) within a range of water contents, and that exhibits considerable strength when air-dry. For classification, a clay is a fine-grained soil, or the

[1] This practice is under the jurisdiction of ASTM Committee D-18 on Soil and Rock and is the direct responsibility of Subcommittee D18.07 on Identification and Classification of Soils.

Current edition approved Feb. 10, 2000. Published May 2000. Originally published as D 2488 – 66 T. Last previous edition D 2488 – 93[ε1].

[2] *Annual Book of ASTM Standards*, Vol 04.08.

[3] *Annual Book of ASTM Standards*, Vol 04.09.

***A Summary of Changes section appears at the end of this standard.**

Copyright © ASTM International, 100 Barr Harbor Drive, PO Box C700, West Conshohocken, PA 19428-2959, United States.

fine-grained portion of a soil, with a plasticity index equal to or greater than 4, and the plot of plasticity index versus liquid limit falls on or above the "A" line (see Fig. 3 of Test Method D 2487).

3.1.2 *gravel*—particles of rock that will pass a 3-in. (75-mm) sieve and be retained on a No. 4 (4.75-mm) sieve with the following subdivisions:

coarse—passes a 3-in. (75-mm) sieve and is retained on a ¾-in. (19-mm) sieve.

fine—passes a ¾-in. (19-mm) sieve and is retained on a No. 4 (4.75-mm) sieve.

3.1.3 *organic clay*—a clay with sufficient organic content to influence the soil properties. For classification, an organic clay is a soil that would be classified as a clay, except that its liquid limit value after oven drying is less than 75 % of its liquid limit value before oven drying.

3.1.4 *organic silt*—a silt with sufficient organic content to influence the soil properties. For classification, an organic silt is a soil that would be classified as a silt except that its liquid limit value after oven drying is less than 75 % of its liquid limit value before oven drying.

3.1.5 *peat*—a soil composed primarily of vegetable tissue in various stages of decomposition usually with an organic odor, a dark brown to black color, a spongy consistency, and a texture ranging from fibrous to amorphous.

3.1.6 *sand*—particles of rock that will pass a No. 4 (4.75-mm) sieve and be retained on a No. 200 (75-μm) sieve with the following subdivisions:

coarse—passes a No. 4 (4.75-mm) sieve and is retained on a No. 10 (2.00-mm) sieve.

medium—passes a No. 10 (2.00-mm) sieve and is retained on a No. 40 (425-μm) sieve.

fine—passes a No. 40 (425-μm) sieve and is retained on a No. 200 (75-μm) sieve.

3.1.7 *silt*—soil passing a No. 200 (75-μm) sieve that is nonplastic or very slightly plastic and that exhibits little or no strength when air dry. For classification, a silt is a fine-grained soil, or the fine-grained portion of a soil, with a plasticity index less than 4, or the plot of plasticity index versus liquid limit falls below the "A" line (see Fig. 3 of Test Method D 2487).

4. Summary of Practice

4.1 Using visual examination and simple manual tests, this practice gives standardized criteria and procedures for describing and identifying soils.

4.2 The soil can be given an identification by assigning a group symbol(s) and name. The flow charts, Fig. 1a and Fig. 1b for fine-grained soils, and Fig. 2, for coarse-grained soils, can be used to assign the appropriate group symbol(s) and name. If the soil has properties which do not distinctly place it into a specific group, borderline symbols may be used, see Appendix X3.

NOTE 3—It is suggested that a distinction be made between *dual symbols* and *borderline symbols.*

Dual Symbol—A dual symbol is two symbols separated by a hyphen, for example, GP-GM, SW-SC, CL-ML used to indicate that the soil has been identified as having the properties of a classification in accordance with Test Method D 2487 where two symbols are required. Two symbols are required when the soil has between 5 and 12 % fines or when the liquid limit and plasticity index values plot in the CL-ML area of the plasticity chart.

Borderline Symbol—A borderline symbol is two symbols separated by a slash, for example, CL/CH, GM/SM, CL/ML. A borderline symbol should be used to indicate that the soil has been identified as having properties that do not distinctly place the soil into a specific group (see Appendix X3).

5. Significance and Use

5.1 The descriptive information required in this practice can be used to describe a soil to aid in the evaluation of its significant properties for engineering use.

5.2 The descriptive information required in this practice should be used to supplement the classification of a soil as determined by Test Method D 2487.

5.3 This practice may be used in identifying soils using the classification group symbols and names as prescribed in Test Method D 2487. Since the names and symbols used in this practice to identify the soils are the same as those used in Test Method D 2487, it shall be clearly stated in reports and all other appropriate documents, that the classification symbol and name are based on visual-manual procedures.

5.4 This practice is to be used not only for identification of soils in the field, but also in the office, laboratory, or wherever soil samples are inspected and described.

5.5 This practice has particular value in grouping similar soil samples so that only a minimum number of laboratory tests need be run for positive soil classification.

NOTE 4—The ability to describe and identify soils correctly is learned more readily under the guidance of experienced personnel, but it may also be acquired systematically by comparing numerical laboratory test results for typical soils of each type with their visual and manual characteristics.

5.6 When describing and identifying soil samples from a given boring, test pit, or group of borings or pits, it is not necessary to follow all of the procedures in this practice for every sample. Soils which appear to be similar can be grouped together; one sample completely described and identified with the others referred to as similar based on performing only a few of the descriptive and identification procedures described in this practice.

5.7 This practice may be used in combination with Practice D 4083 when working with frozen soils.

NOTE 5—Notwithstanding the statements on precision and bias contained in this standard: The precision of this test method is dependent on the competence of the personnel performing it and the suitability of the equipment and facilities used. Agencies that meet the criteria of Practice D 3740 are generally considered capable of competent and objective testing. Users of this test method are cautioned that compliance with Practice D 3740 does not in itself assure reliable testing. Reliable testing depends on several factors; Practice D 3740 provides a means for evaluating some of those factors.

6. Apparatus

6.1 *Required Apparatus*:

6.1.1 *Pocket Knife or Small Spatula.*

6.2 *Useful Auxiliary Apparatus*:

6.2.1 *Small Test Tube and Stopper* (or jar with a lid).

6.2.2 *Small Hand Lens.*

7. Reagents

7.1 *Purity of Water*—Unless otherwise indicated, references

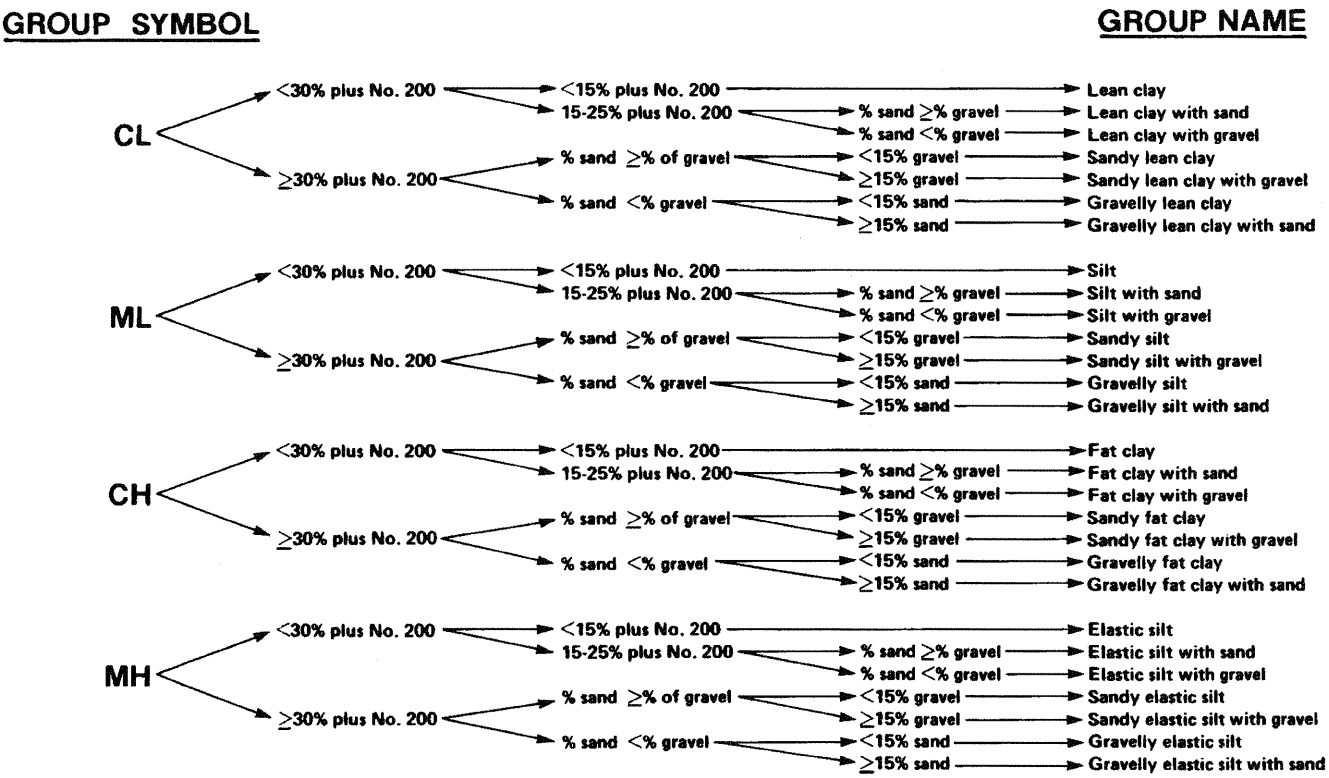

NOTE 1—Percentages are based on estimating amounts of fines, sand, and gravel to the nearest 5 %.

FIG. 1a Flow Chart for Identifying Inorganic Fine-Grained Soil (50 % or more fines)

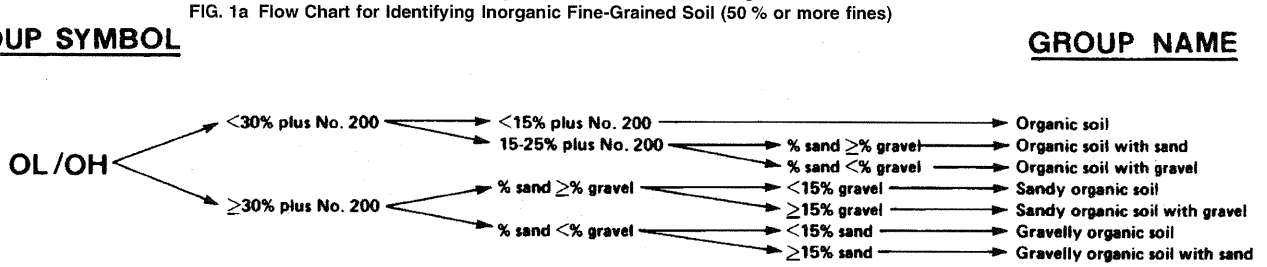

NOTE 1—Percentages are based on estimating amounts of fines, sand, and gravel to the nearest 5 %.

FIG. 1 b Flow Chart for Identifying Organic Fine-Grained Soil (50 % or more fines)

to water shall be understood to mean water from a city water supply or natural source, including non-potable water.

7.2 *Hydrochloric Acid*—A small bottle of dilute hydrochloric acid, HCl, one part HCl (10 *N*) to three parts water (This reagent is optional for use with this practice). See Section 8.

8. Safety Precautions

8.1 When preparing the dilute HCl solution of one part concentrated hydrochloric acid (10 *N*) to three parts of distilled water, slowly add acid into water following necessary safety precautions. Handle with caution and store safely. If solution comes into contact with the skin, rinse thoroughly with water.

8.2 **Caution**—Do not add water to acid.

9. Sampling

9.1 The sample shall be considered to be representative of the stratum from which it was obtained by an appropriate, accepted, or standard procedure.

NOTE 6—Preferably, the sampling procedure should be identified as having been conducted in accordance with Practices D 1452, D 1587, or D 2113, or Test Method D 1586.

9.2 The sample shall be carefully identified as to origin.

NOTE 7—Remarks as to the origin may take the form of a boring number and sample number in conjunction with a job number, a geologic stratum, a pedologic horizon or a location description with respect to a permanent monument, a grid system or a station number and offset with respect to a stated centerline and a depth or elevation.

9.3 For accurate description and identification, the minimum amount of the specimen to be examined shall be in accordance with the following schedule:

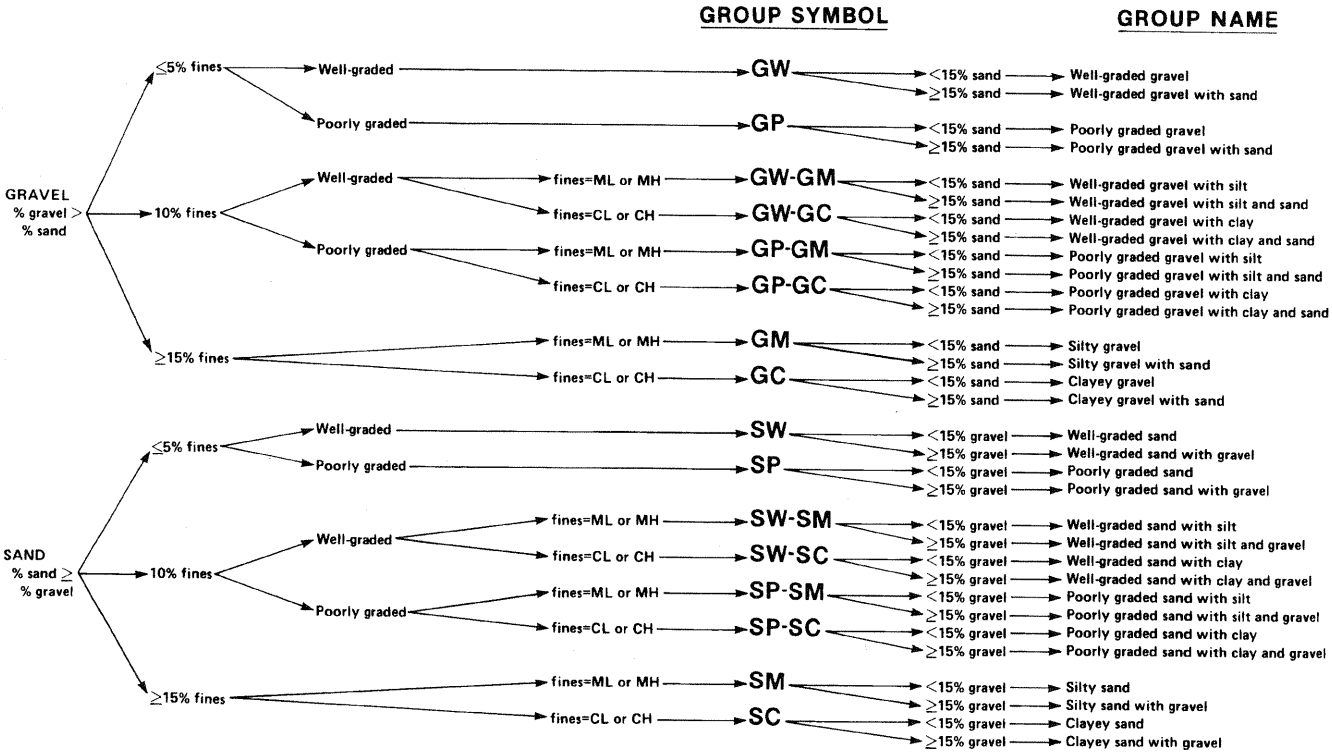

NOTE 1—Percentages are based on estimating amounts of fines, sand, and gravel to the nearest 5 %.

FIG. 2 Flow Chart for Identifying Coarse-Grained Soils (less than 50 % fines)

Maximum Particle Size, Sieve Opening	Minimum Specimen Size, Dry Weight
4.75 mm (No. 4)	100 g (0.25 lb)
9.5 mm (⅜ in.)	200 g (0.5 lb)
19.0 mm (¾ in.)	1.0 kg (2.2 lb)
38.1 mm (1½ in.)	8.0 kg (18 lb)
75.0 mm (3 in.)	60.0 kg (132 lb)

NOTE 8—If random isolated particles are encountered that are significantly larger than the particles in the soil matrix, the soil matrix can be accurately described and identified in accordance with the preceeding schedule.

9.4 If the field sample or specimen being examined is smaller than the minimum recommended amount, the report shall include an appropriate remark.

10. Descriptive Information for Soils

10.1 *Angularity*—Describe the angularity of the sand (coarse sizes only), gravel, cobbles, and boulders, as angular, subangular, subrounded, or rounded in accordance with the criteria in Table 1 and Fig. 3. A range of angularity may be stated, such as: subrounded to rounded.

10.2 *Shape*—Describe the shape of the gravel, cobbles, and boulders as flat, elongated, or flat and elongated if they meet the criteria in Table 2 and Fig. 4. Otherwise, do not mention the shape. Indicate the fraction of the particles that have the shape, such as: one-third of the gravel particles are flat.

10.3 *Color*—Describe the color. Color is an important property in identifying organic soils, and within a given locality it may also be useful in identifying materials of similar geologic origin. If the sample contains layers or patches of varying colors, this shall be noted and all representative colors shall be described. The color shall be described for moist samples. If the color represents a dry condition, this shall be stated in the report.

TABLE 1 Criteria for Describing Angularity of Coarse-Grained Particles (see Fig. 3)

Description	Criteria
Angular	Particles have sharp edges and relatively plane sides with unpolished surfaces
Subangular	Particles are similar to angular description but have rounded edges
Subrounded	Particles have nearly plane sides but have well-rounded corners and edges
Rounded	Particles have smoothly curved sides and no edges

10.4 *Odor*—Describe the odor if organic or unusual. Soils containing a significant amount of organic material usually have a distinctive odor of decaying vegetation. This is especially apparent in fresh samples, but if the samples are dried, the odor may often be revived by heating a moistened sample. If the odor is unusual (petroleum product, chemical, and the like), it shall be described.

10.5 *Moisture Condition*—Describe the moisture condition as dry, moist, or wet, in accordance with the criteria in Table 3.

10.6 *HCl Reaction*—Describe the reaction with HCl as none, weak, or strong, in accordance with the critera in Table 4. Since calcium carbonate is a common cementing agent, a report of its presence on the basis of the reaction with dilute hydrochloric acid is important.

10.7 *Consistency*—For intact fine-grained soil, describe the

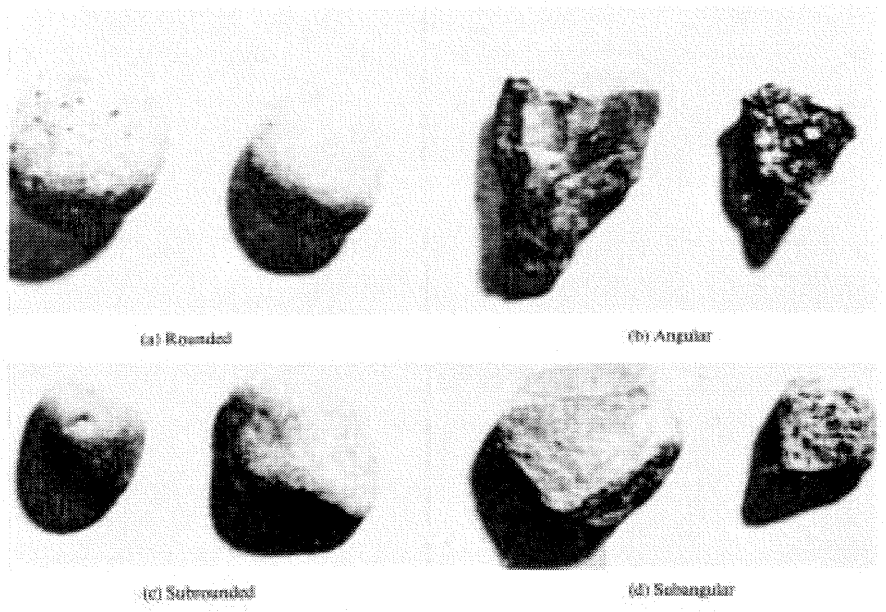

FIG. 3 Typical Angularity of Bulky Grains

TABLE 2 Criteria for Describing Particle Shape (see Fig. 4)

The particle shape shall be described as follows where length, width, and thickness refer to the greatest, intermediate, and least dimensions of a particle, respectively.	
Flat	Particles with width/thickness > 3
Elongated	Particles with length/width > 3
Flat and elongated	Particles meet criteria for both flat and elongated

consistency as very soft, soft, firm, hard, or very hard, in accordance with the criteria in Table 5. This observation is inappropriate for soils with significant amounts of gravel.

10.8 *Cementation*—Describe the cementation of intact coarse-grained soils as weak, moderate, or strong, in accordance with the criteria in Table 6.

10.9 *Structure*—Describe the structure of intact soils in accordance with the criteria in Table 7.

10.10 *Range of Particle Sizes*—For gravel and sand components, describe the range of particle sizes within each component as defined in 3.1.2 and 3.1.6. For example, about 20 % fine to coarse gravel, about 40 % fine to coarse sand.

10.11 *Maximum Particle Size*—Describe the maximum particle size found in the sample in accordance with the following information:

10.11.1 *Sand Size*—If the maximum particle size is a sand size, describe as fine, medium, or coarse as defined in 3.1.6. For example: maximum particle size, medium sand.

10.11.2 *Gravel Size*—If the maximum particle size is a gravel size, describe the maximum particle size as the smallest sieve opening that the particle will pass. For example, maximum particle size, 1½ in. (will pass a 1½-in. square opening but not a ¾-in. square opening).

10.11.3 *Cobble or Boulder Size*—If the maximum particle size is a cobble or boulder size, describe the maximum dimension of the largest particle. For example: maximum dimension, 18 in. (450 mm).

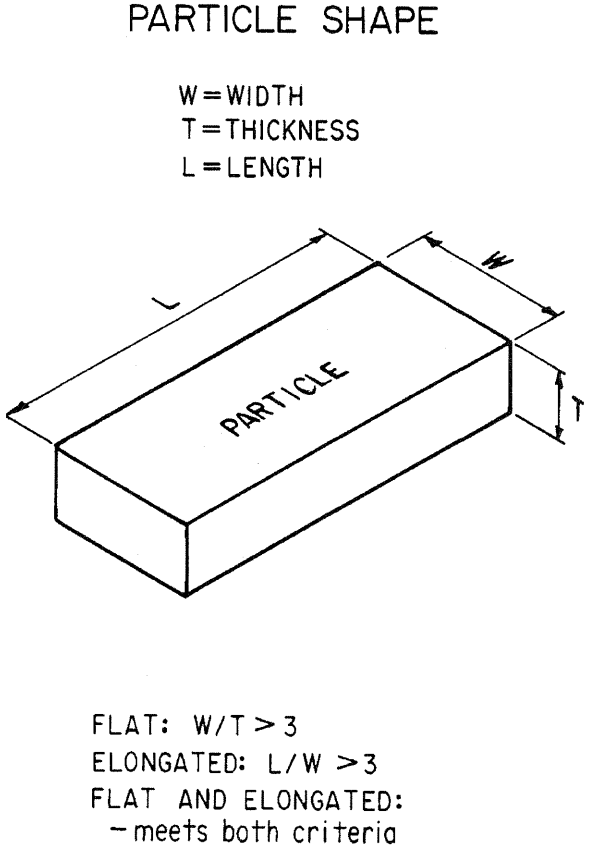

FIG. 4 Criteria for Particle Shape

10.12 *Hardness*—Describe the hardness of coarse sand and larger particles as hard, or state what happens when the

TABLE 3 Criteria for Describing Moisture Condition

Description	Criteria
Dry	Absence of moisture, dusty, dry to the touch
Moist	Damp but no visible water
Wet	Visible free water, usually soil is below water table

TABLE 4 Criteria for Describing the Reaction With HCl

Description	Criteria
None	No visible reaction
Weak	Some reaction, with bubbles forming slowly
Strong	Violent reaction, with bubbles forming immediately

TABLE 5 Criteria for Describing Consistency

Description	Criteria
Very soft	Thumb will penetrate soil more than 1 in. (25 mm)
Soft	Thumb will penetrate soil about 1 in. (25 mm)
Firm	Thumb will indent soil about ¼in. (6 mm)
Hard	Thumb will not indent soil but readily indented with thumbnail
Very hard	Thumbnail will not indent soil

TABLE 6 Criteria for Describing Cementation

Description	Criteria
Weak	Crumbles or breaks with handling or little finger pressure
Moderate	Crumbles or breaks with considerable finger pressure
Strong	Will not crumble or break with finger pressure

TABLE 7 Criteria for Describing Structure

Description	Criteria
Stratified	Alternating layers of varying material or color with layers at least 6 mm thick; note thickness
Laminated	Alternating layers of varying material or color with the layers less than 6 mm thick; note thickness
Fissured	Breaks along definite planes of fracture with little resistance to fracturing
Slickensided	Fracture planes appear polished or glossy, sometimes striated
Blocky	Cohesive soil that can be broken down into small angular lumps which resist further breakdown
Lensed	Inclusion of small pockets of different soils, such as small lenses of sand scattered through a mass of clay; note thickness
Homogeneous	Same color and appearance throughout

particles are hit by a hammer, for example, gravel-size particles fracture with considerable hammer blow, some gravel-size particles crumble with hammer blow. "Hard" means particles do not crack, fracture, or crumble under a hammer blow.

10.13 Additional comments shall be noted, such as the presence of roots or root holes, difficulty in drilling or augering hole, caving of trench or hole, or the presence of mica.

10.14 A local or commercial name or a geologic interpretation of the soil, or both, may be added if identified as such.

10.15 A classification or identification of the soil in accordance with other classification systems may be added if identified as such.

11. Identification of Peat

11.1 A sample composed primarily of vegetable tissue in various stages of decomposition that has a fibrous to amorphous texture, usually a dark brown to black color, and an organic odor, shall be designated as a highly organic soil and shall be identified as peat, PT, and not subjected to the identification procedures described hereafter.

12. Preparation for Identification

12.1 The soil identification portion of this practice is based on the portion of the soil sample that will pass a 3-in. (75-mm) sieve. The larger than 3-in. (75-mm) particles must be removed, manually, for a loose sample, or mentally, for an intact sample before classifying the soil.

12.2 Estimate and note the percentage of cobbles and the percentage of boulders. Performed visually, these estimates will be on the basis of volume percentage.

NOTE 9—Since the percentages of the particle-size distribution in Test Method D 2487 are by dry weight, and the estimates of percentages for gravel, sand, and fines in this practice are by dry weight, it is recommended that the report state that the percentages of cobbles and boulders are by volume.

12.3 Of the fraction of the soil smaller than 3 in. (75 mm), estimate and note the percentage, by dry weight, of the gravel, sand, and fines (see Appendix X4 for suggested procedures).

NOTE 10—Since the particle-size components appear visually on the basis of volume, considerable experience is required to estimate the percentages on the basis of dry weight. Frequent comparisons with laboratory particle-size analyses should be made.

12.3.1 The percentages shall be estimated to the closest 5 %. The percentages of gravel, sand, and fines must add up to 100 %.

12.3.2 If one of the components is present but not in sufficient quantity to be considered 5 % of the smaller than 3-in. (75-mm) portion, indicate its presence by the term *trace*, for example, trace of fines. A trace is not to be considered in the total of 100 % for the components.

13. Preliminary Identification

13.1 The soil is *fine grained* if it contains 50 % or more fines. Follow the procedures for identifying fine-grained soils of Section 14.

13.2 The soil is *coarse grained* if it contains less than 50 % fines. Follow the procedures for identifying coarse-grained soils of Section 15.

14. Procedure for Identifying Fine-Grained Soils

14.1 Select a representative sample of the material for examination. Remove particles larger than the No. 40 sieve (medium sand and larger) until a specimen equivalent to about a handful of material is available. Use this specimen for performing the dry strength, dilatancy, and toughness tests.

14.2 *Dry Strength*:

14.2.1 From the specimen, select enough material to mold into a ball about 1 in. (25 mm) in diameter. Mold the material until it has the consistency of putty, adding water if necessary.

14.2.2 From the molded material, make at least three test specimens. A test specimen shall be a ball of material about ½ in. (12 mm) in diameter. Allow the test specimens to dry in air, or sun, or by artificial means, as long as the temperature does not exceed 60°C.

14.2.3 If the test specimen contains natural dry lumps, those that are about ½ in. (12 mm) in diameter may be used in place of the molded balls.

NOTE 11—The process of molding and drying usually produces higher strengths than are found in natural dry lumps of soil.

14.2.4 Test the strength of the dry balls or lumps by crushing between the fingers. Note the strength as none, low, medium, high, or very high in accorance with the criteria in Table 8. If natural dry lumps are used, do not use the results of any of the lumps that are found to contain particles of coarse sand.

14.2.5 The presence of high-strength water-soluble cementing materials, such as calcium carbonate, may cause exceptionally high dry strengths. The presence of calcium carbonate can usually be detected from the intensity of the reaction with dilute hydrochloric acid (see 10.6).

14.3 *Dilatancy*:

14.3.1 From the specimen, select enough material to mold into a ball about ½ in. (12 mm) in diameter. Mold the material, adding water if necessary, until it has a soft, but not sticky, consistency.

14.3.2 Smooth the soil ball in the palm of one hand with the blade of a knife or small spatula. Shake horizontally, striking the side of the hand vigorously against the other hand several times. Note the reaction of water appearing on the surface of the soil. Squeeze the sample by closing the hand or pinching the soil between the fingers, and note the reaction as none, slow, or rapid in accordance with the criteria in Table 9. The reaction is the speed with which water appears while shaking, and disappears while squeezing.

14.4 *Toughness*:

14.4.1 Following the completion of the dilatancy test, the test specimen is shaped into an elongated pat and rolled by hand on a smooth surface or between the palms into a thread about ⅛ in. (3 mm) in diameter. (If the sample is too wet to roll easily, it should be spread into a thin layer and allowed to lose some water by evaporation.) Fold the sample threads and reroll repeatedly until the thread crumbles at a diameter of about ⅛ in. The thread will crumble at a diameter of ⅛ in. when the soil is near the plastic limit. Note the pressure required to roll the thread near the plastic limit. Also, note the strength of the thread. After the thread crumbles, the pieces should be lumped together and kneaded until the lump crumbles. Note the toughness of the material during kneading.

14.4.2 Describe the toughness of the thread and lump as low, medium, or high in accordance with the criteria in Table 10.

TABLE 8 Criteria for Describing Dry Strength

Description	Criteria
None	The dry specimen crumbles into powder with mere pressure of handling
Low	The dry specimen crumbles into powder with some finger pressure
Medium	The dry specimen breaks into pieces or crumbles with considerable finger pressure
High	The dry specimen cannot be broken with finger pressure. Specimen will break into pieces between thumb and a hard surface
Very high	The dry specimen cannot be broken between the thumb and a hard surface

TABLE 9 Criteria for Describing Dilatancy

Description	Criteria
None	No visible change in the specimen
Slow	Water appears slowly on the surface of the specimen during shaking and does not disappear or disappears slowly upon squeezing
Rapid	Water appears quickly on the surface of the specimen during shaking and disappears quickly upon squeezing

14.5 *Plasticity*—On the basis of observations made during the toughness test, describe the plasticity of the material in accordance with the criteria given in Table 11.

14.6 Decide whether the soil is an *inorganic* or an *organic* fine-grained soil (see 14.8). If inorganic, follow the steps given in 14.7.

14.7 *Identification of Inorganic Fine-Grained Soils*:

14.7.1 Identify the soil as a *lean clay*, CL, if the soil has medium to high dry strength, no or slow dilatancy, and medium toughness and plasticity (see Table 12).

14.7.2 Identify the soil as a *fat clay*, CH, if the soil has high to very high dry strength, no dilatancy, and high toughness and plasticity (see Table 12).

14.7.3 Identify the soil as a *silt*, ML, if the soil has no to low dry strength, slow to rapid dilatancy, and low toughness and plasticity, or is nonplastic (see Table 12).

14.7.4 Identify the soil as an *elastic silt*, MH, if the soil has low to medium dry strength, no to slow dilatancy, and low to medium toughness and plasticity (see Table 12).

NOTE 12—These properties are similar to those for a lean clay. However, the silt will dry quickly on the hand and have a smooth, silky feel when dry. Some soils that would classify as MH in accordance with the criteria in Test Method D 2487 are visually difficult to distinguish from lean clays, CL. It may be necessary to perform laboratory testing for proper identification.

14.8 *Identification of Organic Fine-Grained Soils*:

14.8.1 Identify the soil as an *organic soil*, OL/OH, if the soil contains enough organic particles to influence the soil properties. Organic soils usually have a dark brown to black color and may have an organic odor. Often, organic soils will change color, for example, black to brown, when exposed to the air. Some organic soils will lighten in color significantly when air dried. Organic soils normally will not have a high toughness or plasticity. The thread for the toughness test will be spongy.

NOTE 13—In some cases, through practice and experience, it may be possible to further identify the organic soils as organic silts or organic clays, OL or OH. Correlations between the dilatancy, dry strength, toughness tests, and laboratory tests can be made to identify organic soils in certain deposits of similar materials of known geologic origin.

TABLE 10 Criteria for Describing Toughness

Description	Criteria
Low	Only slight pressure is required to roll the thread near the plastic limit. The thread and the lump are weak and soft
Medium	Medium pressure is required to roll the thread to near the plastic limit. The thread and the lump have medium stiffness
High	Considerable pressure is required to roll the thread to near the plastic limit. The thread and the lump have very high stiffness

TABLE 11 Criteria for Describing Plasticity

Description	Criteria
Nonplastic	A 1/8-in. (3-mm) thread cannot be rolled at any water content
Low	The thread can barely be rolled and the lump cannot be formed when drier than the plastic limit
Medium	The thread is easy to roll and not much time is required to reach the plastic limit. The thread cannot be rerolled after reaching the plastic limit. The lump crumbles when drier than the plastic limit
High	It takes considerable time rolling and kneading to reach the plastic limit. The thread can be rerolled several times after reaching the plastic limit. The lump can be formed without crumbling when drier than the plastic limit

TABLE 12 Identification of Inorganic Fine-Grained Soils from Manual Tests

Soil Symbol	Dry Strength	Dilatancy	Toughness
ML	None to low	Slow to rapid	Low or thread cannot be formed
CL	Medium to high	None to slow	Medium
MH	Low to medium	None to slow	Low to medium
CH	High to very high	None	High

14.9 If the soil is estimated to have 15 to 25 % sand or gravel, or both, the words "with sand" or "with gravel" (whichever is more predominant) shall be added to the group name. For example: "lean clay with sand, CL" or "silt with gravel, ML" (see Fig. 1a and Fig. 1b). If the percentage of sand is equal to the percentage of gravel, use "with sand."

14.10 If the soil is estimated to have 30 % or more sand or gravel, or both, the words "sandy" or "gravelly" shall be added to the group name. Add the word "sandy" if there appears to be more sand than gravel. Add the word "gravelly" if there appears to be more gravel than sand. For example: "sandy lean clay, CL", "gravelly fat clay, CH", or "sandy silt, ML" (see Fig. 1a and Fig. 1b). If the percentage of sand is equal to the percent of gravel, use "sandy."

15. Procedure for Identifying Coarse-Grained Soils

(Contains less than 50 % fines)

15.1 The soil is a *gravel* if the percentage of gravel is estimated to be more than the percentage of sand.

15.2 The soil is a *sand* if the percentage of gravel is estimated to be equal to or less than the percentage of sand.

15.3 The soil is a *clean gravel* or *clean sand* if the percentage of fines is estimated to be 5 % or less.

15.3.1 Identify the soil as a *well-graded gravel*, GW, or as a *well-graded sand*, SW, if it has a wide range of particle sizes and substantial amounts of the intermediate particle sizes.

15.3.2 Identify the soil as a *poorly graded gravel*, GP, or as a *poorly graded sand*, SP, if it consists predominantly of one size (uniformly graded), or it has a wide range of sizes with some intermediate sizes obviously missing (gap or skip graded).

15.4 The soil is either a *gravel with fines* or a *sand with fines* if the percentage of fines is estimated to be 15 % or more.

15.4.1 Identify the soil as a *clayey gravel*, GC, or a *clayey sand*, SC, if the fines are clayey as determined by the procedures in Section 14.

15.4.2 Identify the soil as a *silty gravel*, GM, or a *silty sand*, SM, if the fines are silty as determined by the procedures in Section 14.

15.5 If the soil is estimated to contain 10 % fines, give the soil a dual identification using two group symbols.

15.5.1 The first group symbol shall correspond to a clean gravel or sand (GW, GP, SW, SP) and the second symbol shall correspond to a gravel or sand with fines (GC, GM, SC, SM).

15.5.2 The group name shall correspond to the first group symbol plus the words "with clay" or "with silt" to indicate the plasticity characteristics of the fines. For example: "well-graded gravel with clay, GW-GC" or "poorly graded sand with silt, SP-SM" (see Fig. 2).

15.6 If the specimen is predominantly sand or gravel but contains an estimated 15 % or more of the other coarse-grained constituent, the words "with gravel" or "with sand" shall be added to the group name. For example: "poorly graded gravel with sand, GP" or "clayey sand with gravel, SC" (see Fig. 2).

15.7 If the field sample contains any cobbles or boulders, or both, the words "with cobbles" or "with cobbles and boulders" shall be added to the group name. For example: "silty gravel with cobbles, GM."

16. Report

16.1 The report shall include the information as to origin, and the items indicated in Table 13.

NOTE 14—*Example: Clayey Gravel with Sand and Cobbles, GC*—About 50 % fine to coarse, subrounded to subangular gravel; about 30 % fine to coarse, subrounded sand; about 20 % fines with medium plasticity, high dry strength, no dilatancy, medium toughness; weak reaction with HCl; original field sample had about 5 % (by volume) subrounded cobbles, maximum dimension, 150 mm.

In-Place Conditions—Firm, homogeneous, dry, brown

Geologic Interpretation—Alluvial fan

TABLE 13 Checklist for Description of Soils

1. Group name
2. Group symbol
3. Percent of cobbles or boulders, or both (by volume)
4. Percent of gravel, sand, or fines, or all three (by dry weight)
5. Particle-size range:
   Gravel—fine, coarse
   Sand—fine, medium, coarse
6. Particle angularity: angular, subangular, subrounded, rounded
7. Particle shape: (if appropriate) flat, elongated, flat and elongated
8. Maximum particle size or dimension
9. Hardness of coarse sand and larger particles
10. Plasticity of fines: nonplastic, low, medium, high
11. Dry strength: none, low, medium, high, very high
12. Dilatancy: none, slow, rapid
13. Toughness: low, medium, high
14. Color (in moist condition)
15. Odor (mention only if organic or unusual)
16. Moisture: dry, moist, wet
17. Reaction with HCl: none, weak, strong

For intact samples:

18. Consistency (fine-grained soils only): very soft, soft, firm, hard, very hard
19. Structure: stratified, laminated, fissured, slickensided, lensed, homogeneous
20. Cementation: weak, moderate, strong
21. Local name
22. Geologic interpretation
23. Additional comments: presence of roots or root holes, presence of mica, gypsum, etc., surface coatings on coarse-grained particles, caving or sloughing of auger hole or trench sides, difficulty in augering or excavating, etc.

NOTE 15—Other examples of soil descriptions and identification are given in Appendix X1 and Appendix X2.

NOTE 16—If desired, the percentages of gravel, sand, and fines may be stated in terms indicating a range of percentages, as follows:

Trace—Particles are present but estimated to be less than 5 %
Few—5 to 10 %
Little—15 to 25 %
Some—30 to 45 %
Mostly—50 to 100 %

16.2 If, in the soil description, the soil is identified using a classification group symbol and name as described in Test Method D 2487, it must be distinctly and clearly stated in log forms, summary tables, reports, and the like, that the symbol and name are based on visual-manual procedures.

17. Precision and Bias

17.1 This practice provides qualitative information only, therefore, a precision and bias statement is not applicable.

18. Keywords

18.1 classification; clay; gravel; organic soils; sand; silt; soil classification; soil description; visual classification

APPENDIXES

(Nonmandatory Information)

X1. EXAMPLES OF VISUAL SOIL DESCRIPTIONS

X1.1 The following examples show how the information required in 16.1 can be reported. The information that is included in descriptions should be based on individual circumstances and need.

X1.1.1 *Well-Graded Gravel with Sand (GW)*—About 75 % fine to coarse, hard, subangular gravel; about 25 % fine to coarse, hard, subangular sand; trace of fines; maximum size, 75 mm, brown, dry; no reaction with HCl.

X1.1.2 *Silty Sand with Gravel (SM)*—About 60 % predominantly fine sand; about 25 % silty fines with low plasticity, low dry strength, rapid dilatancy, and low toughness; about 15 % fine, hard, subrounded gravel, a few gravel-size particles fractured with hammer blow; maximum size, 25 mm; no reaction with HCl (Note—Field sample size smaller than recommended).

In-Place Conditions—Firm, stratified and contains lenses of silt 1 to 2 in. (25 to 50 mm) thick, moist, brown to gray; in-place density 106 lb/ft^3; in-place moisture 9 %.

X1.1.3 *Organic Soil (OL/OH)*—About 100 % fines with low plasticity, slow dilatancy, low dry strength, and low toughness; wet, dark brown, organic odor; weak reaction with HCl.

X1.1.4 *Silty Sand with Organic Fines (SM)*—About 75 % fine to coarse, hard, subangular reddish sand; about 25 % organic and silty dark brown nonplastic fines with no dry strength and slow dilatancy; wet; maximum size, coarse sand; weak reaction with HCl.

X1.1.5 *Poorly Graded Gravel with Silt, Sand, Cobbles and Boulders (GP-GM)*—About 75 % fine to coarse, hard, subrounded to subangular gravel; about 15 % fine, hard, subrounded to subangular sand; about 10 % silty nonplastic fines; moist, brown; no reaction with HCl; original field sample had about 5 % (by volume) hard, subrounded cobbles and a trace of hard, subrounded boulders, with a maximum dimension of 18 in. (450 mm).

X2. USING THE IDENTIFICATION PROCEDURE AS A DESCRIPTIVE SYSTEM FOR SHALE, CLAYSTONE, SHELLS, SLAG, CRUSHED ROCK, AND THE LIKE

X2.1 The identification procedure may be used as a descriptive system applied to materials that exist in-situ as shale, claystone, sandstone, siltstone, mudstone, etc., but convert to soils after field or laboratory processing (crushing, slaking, and the like).

X2.2 Materials such as shells, crushed rock, slag, and the like, should be identified as such. However, the procedures used in this practice for describing the particle size and plasticity characteristics may be used in the description of the material. If desired, an identification using a group name and symbol according to this practice may be assigned to aid in describing the material.

X2.3 The group symbol(s) and group names should be placed in quotation marks or noted with some type of distinguishing symbol. See examples.

X2.4 Examples of how group names and symbols can be incororated into a descriptive system for materials that are not naturally occurring soils are as follows:

X2.4.1 *Shale Chunks*—Retrieved as 2 to 4-in. (50 to 100-mm) pieces of shale from power auger hole, dry, brown, no reaction with HCl. After slaking in water for 24 h, material identified as "Sandy Lean Clay (CL)"; about 60 % fines with medium plasticity, high dry strength, no dilatancy, and medium toughness; about 35 % fine to medium, hard sand; about 5 % gravel-size pieces of shale.

X2.4.2 *Crushed Sandstone*—Product of commercial crushing operation; "Poorly Graded Sand with Silt (SP-SM)"; about 90 % fine to medium sand; about 10 % nonplastic fines; dry, reddish-brown, strong reaction with HCl.

X2.4.3 *Broken Shells*—About 60 % gravel-size broken

shells; about 30 % sand and sand-size shell pieces; about 10 % fines; "Poorly Graded Gravel with Sand (GP)."

X2.4.4 *Crushed Rock*—Processed from gravel and cobbles in Pit No. 7; "Poorly Graded Gravel (GP)"; about 90 % fine, hard, angular gravel-size particles; about 10 % coarse, hard, angular sand-size particles; dry, tan; no reaction with HCl.

X3. SUGGESTED PROCEDURE FOR USING A BORDERLINE SYMBOL FOR SOILS WITH TWO POSSIBLE IDENTIFICATIONS.

X3.1 Since this practice is based on estimates of particle size distribution and plasticity characteristics, it may be difficult to clearly identify the soil as belonging to one category. To indicate that the soil may fall into one of two possible basic groups, a borderline symbol may be used with the two symbols separated by a slash. For example: SC/CL or CL/CH.

X3.1.1 A borderline symbol may be used when the percentage of fines is estimated to be between 45 and 55 %. One symbol should be for a coarse-grained soil with fines and the other for a fine-grained soil. For example: GM/ML or CL/SC.

X3.1.2 A borderline symbol may be used when the percentage of sand and the percentage of gravel are estimated to be about the same. For example: GP/SP, SC/GC, GM/SM. It is practically impossible to have a soil that would have a borderline symbol of GW/SW.

X3.1.3 A borderline symbol may be used when the soil could be either well graded or poorly graded. For example: GW/GP, SW/SP.

X3.1.4 A borderline symbol may be used when the soil could either be a silt or a clay. For example: CL/ML, CH/MH, SC/SM.

X3.1.5 A borderline symbol may be used when a fine-grained soil has properties that indicate that it is at the boundary between a soil of low compressibility and a soil of high compressibility. For example: CL/CH, MH/ML.

X3.2 The order of the borderline symbols should reflect similarity to surrounding or adjacent soils. For example: soils in a borrow area have been identified as CH. One sample is considered to have a borderline symbol of CL and CH. To show similarity, the borderline symbol should be CH/CL.

X3.3 The group name for a soil with a borderline symbol should be the group name for the first symbol, except for:

CL/CH lean to fat clay
ML/CL clayey silt
CL/ML silty clay

X3.4 The use of a borderline symbol should not be used indiscriminately. Every effort shall be made to first place the soil into a single group.

X4. SUGGESTED PROCEDURES FOR ESTIMATING THE PERCENTAGES OF GRAVEL, SAND, AND FINES IN A SOIL SAMPLE

X4.1 *Jar Method*—The relative percentage of coarse- and fine-grained material may be estimated by thoroughly shaking a mixture of soil and water in a test tube or jar, and then allowing the mixture to settle. The coarse particles will fall to the bottom and successively finer particles will be deposited with increasing time; the sand sizes will fall out of suspension in 20 to 30 s. The relative proportions can be estimated from the relative volume of each size separate. This method should be correlated to particle-size laboratory determinations.

X4.2 *Visual Method*—Mentally visualize the gravel size particles placed in a sack (or other container) or sacks. Then, do the same with the sand size particles and the fines. Then, mentally compare the number of sacks to estimate the percentage of plus No. 4 sieve size and minus No. 4 sieve size present. The percentages of sand and fines in the minus sieve size No. 4 material can then be estimated from the wash test (X4.3).

X4.3 *Wash Test (for relative percentages of sand and fines)*—Select and moisten enough minus No. 4 sieve size material to form a 1-in (25-mm) cube of soil. Cut the cube in half, set one-half to the side, and place the other half in a small dish. Wash and decant the fines out of the material in the dish until the wash water is clear and then compare the two samples and estimate the percentage of sand and fines. Remember that the percentage is based on weight, not volume. However, the volume comparison will provide a reasonable indication of grain size percentages.

X4.3.1 While washing, it may be necessary to break down lumps of fines with the finger to get the correct percentages.

X5. ABBREVIATED SOIL CLASSIFICATION SYMBOLS

X5.1 In some cases, because of lack of space, an abbreviated system may be useful to indicate the soil classification symbol and name. Examples of such cases would be graphical logs, databases, tables, etc.

X5.2 This abbreviated system is not a substitute for the full name and descriptive information but can be used in supplementary presentations when the complete description is referenced.

X5.3 The abbreviated system should consist of the soil classification symbol based on this standard with appropriate lower case letter prefixes and suffixes as:

Prefix:	Suffix:
s = sandy	s = with sand
g = gravelly	g = with gravel
	c = with cobbles
	b = with boulders

X5.4 The soil classification symbol is to be enclosed in parenthesis. Some examples would be:

Group Symbol and Full Name	Abbreviated
CL, Sandy lean clay	s(CL)
SP-SM, Poorly graded sand with silt and gravel	(SP-SM)g
GP, poorly graded gravel with sand, cobbles, and boulders	(GP)scb
ML, gravelly silt with sand and cobbles	g(ML)sc

SUMMARY OF CHANGES

In accordance with Committee D18 policy, this section identifies the location of changes to this standard since the last edition (1993$^{\epsilon 1}$) that may impact the use of this standard.

(1) Added Practice D 3740 to Section 2.

(2) Added Note 5 under 5.7 and renumbered subsequent notes.

ASTM International takes no position respecting the validity of any patent rights asserted in connection with any item mentioned in this standard. Users of this standard are expressly advised that determination of the validity of any such patent rights, and the risk of infringement of such rights, are entirely their own responsibility.

This standard is subject to revision at any time by the responsible technical committee and must be reviewed every five years and if not revised, either reapproved or withdrawn. Your comments are invited either for revision of this standard or for additional standards and should be addressed to ASTM International Headquarters. Your comments will receive careful consideration at a meeting of the responsible technical committee, which you may attend. If you feel that your comments have not received a fair hearing you should make your views known to the ASTM Committee on Standards, at the address shown below.

This standard is copyrighted by ASTM International, 100 Barr Harbor Drive, PO Box C700, West Conshohocken, PA 19428-2959, United States. Individual reprints (single or multiple copies) of this standard may be obtained by contacting ASTM at the above address or at 610-832-9585 (phone), 610-832-9555 (fax), or service@astm.org (e-mail); or through the ASTM website (www.astm.org).

APPENDIX F.2

AQUIFER TEST PROCEDURES FOR HYDRAULIC TESTING OF NEW AND EXISTING WELLS MITIGATION ORDER ON CONSENT NO. P-121-07

TABLE OF CONTENTS

1. OVERVIEW OF WORK 1

2. GENERAL DESIGN OF AQUIFER TEST 3

3. AQUIFER TEST METHOD 5
   - 3.1 Pumping Equipment 5
   - 3.2 Preparation for Aquifer Test 6
     - 3.2.1 Equipment for Water Level Measurement 6
       - 3.2.1.1 Transducers 7
       - 3.2.1.2 Manual Water Level Measurement 9
     - 3.2.2 Barometric Pressure Measurement 11
     - 3.2.3 Pumping System 11
   - 3.3 Aquifer Test Procedure 12
     - 3.3.1 Aquifer Test 12
     - 3.3.2 Flow Rate Measurement 13
     - 3.3.3 Water Quality Field Parameters During Pumping 14
   - 3.4 Water Quality Sampling of Pumping Well 14
   - 3.5 Discharge to Surface 15
   - 3.6 Preliminary Equipment List 15
   - 3.7 Site Security 16

TABLE

F.2.1 Using Win-situ 5

1. OVERVIEW OF WORK

Aquifer tests will be conducted at the conclusion of well development at each new monitoring well installed for Mitigation Order on Consent No. P-121-07. The objective of aquifer testing is to estimate aquifer transmissivity and other hydraulic properties using measurements of the water level response to pumping in the pumped well and any observation well(s). A groundwater sample will be collected from the pumped well during or at the conclusion of the aquifer test to document the concentrations of sulfate and other constituents. Water discharge to surface will be monitored for Clean Water Act compliance under the terms of a De Minimus General Permit (DGP) from Arizona Department of Environmental Quality, if required.

2. GENERAL DESIGN OF AQUIFER TEST

Aquifer testing at each well will consist of a step-rate pumping test and a recovery test. The step test will include measuring water levels while the well is pumped at three successively increasing flow rates. The recovery test will include measuring water levels after pumping is stopped.

Target pumping rates for the step test are 15, 30, and 50 gallons per minute (gpm) for basin fill wells, and 5, 10, and 20 gpm for bedrock wells. The two initial steps will last for a minimum of one hour each and pump at approximately 30% and 60% of the maximum flow rate. The third step will pump for eight to ten hours at the maximum flow rate. At the conclusion of the third step, the pump will be shut off and the recovery of water levels monitored. The duration of the recovery test will equal the duration of total step test pumping.

3. AQUIFER TEST METHOD

The critical parameters to be monitored during a pumping test are water levels during pumping and recovery, barometric pressure, and the pumping rate. Barometric pressure will be monitored regardless of the type of downhole pressure transducer used (either vented or non-vented). The change in water level over time is used to calculate drawdown, or the difference between the static water level at the start of the test and the water level at any time in the test. Drawdown is used in conjunction with measurements of the pumping rate over time to estimate aquifer hydraulic properties. Any corrections to drawdowns needed as a result of barometric pressure fluctuations will be made based on barometric data. Therefore, the water level in pumping and observation well(s), barometric pressure, and the pumping rate are monitored frequently during the aquifer test.

3.1 Pumping Equipment

Verdad Group (Verdad) will equip the pumping well with a submersible pump, air line (for insertion of transducer and water level sounder for manual water level measurements), discharge piping, and a flow meter. The pump will be capable of pumping 50 gpm against a head of 500 feet for basin fill wells, and 20 gpm against a head of 800 feet for bedrock wells. The pump must be fitted with a check valve for the recovery test to be accurate. Verdad will provide and operate a generator to power the pump throughout the aquifer test.

Discharge from the well will be released to either areas of internal drainage for infiltration or to surface water drainage pursuant to a DGP. Verdad will install a discharge line from the pump and equip it with a flow meter in such a way that there is an appropriate length of pipe around the flow meter to avoid turbulence or backflow pressure that can interfere with it operation. The discharge line will be directed to an area of internal drainage or to the drainage identified in the DGP. The discharge line will be set up in a manner that allows periodic measurement of filling time for a graduated 50 gallon drum. Measurements of filling time will be used to calculate the flow rate and to verify flow meter measurements (Section 3.3.2).

3.2 Preparation for Aquifer Test

Preparation for the aquifer test consists of:

- Deployment of equipment for water level and barometric pressure measurement, and
- Testing the pumping system

Downhole monitoring equipment will never be installed until the pump and airline have been installed. Monitoring equipment will not be installed via the airline to depths below the base of the airline.

3.2.1 Equipment for Water Level Measurement

Water levels will be measured in the pumped well and observation well(s) using both pressure transducers and manual soundings.

3.2.1.1 Transducers

Water levels will be measured using either vented or non-vented pressure transducers. Vented transducers measure gauge pressure (water pressure minus barometric pressure) and non-vented transducers measure absolute pressure (water pressure plus barometric pressure). In-Situ LevelTROLL 700 0 to 30 psig (vented), or 0 to 30 psia (non-vented) pressure transducers, or the equivalent, will be used.

Vented transducers will be suspended in wells by a vented cable to the surface. The vented cable provides a reference barometric pressure for the transducer. For this reason, care needs to be taken not to pinch the cable. The cable also allows communication between the transducer and a laptop computer. Non-vented transducers do not have a reference pressure line nor the ability to communicate with the surface and are suspended in wells using nylon cord or light steel cable. The well casing and the cable used to suspend the selected transducer will be marked at a common location to judge whether there is any movement of the cable during the test.

The transducer in the pumped well should be set approximately 40 feet below the water table unless measurements of drawdown during development indicated a larger drawdown should be expected (Note: the 30 psig transducer has a maximum pressure rating of 69 feet of water and should not be submerged deeper than that. The 30 psia transducer should not be submerged more than about 35 feet since it responds to the sum of water pressure and atmospheric pressure). Transducers in observation wells should be suspended approximately 20 feet below the water table. This can be done by lowering the transducer until there is a reading

of submergence and then adding only the length of additional cable needed for desired depth of submergence. Alternately, the depth to water can be measured and marked on the transducer cable along with the desired depth of submergence. Then the transducer can be lowered to the mark on the cable. Either way, the depth of submergence should be recorded in the field notebook.

The transducers remain below the water table during the entire aquifer test. Drawdown at the pumping well can be estimated during development pumping. As a guide for setting transducers, drawdown in observation wells is not expected to exceed 10 feet.

Transducers need to be programmed prior to placement in the well. Programming consists of setting the clock time, measurement units, and measurement frequency. The clock time will be synchronized by setting instruments to a single time piece, the clock in the laptop computer. Table 1 summarizes the programming process. **Transducer measurements in all wells will be recorded at 30 second intervals throughout the aquifer test**. Larger measurement intervals may be needed to stay within the data storage capacity of the transducers if the monitoring period exceeds 20 days.

Vented Transducers will be checked in the field by (1) checking that the unit is powered and communicating with the laptop, and (2) checking the transducer reading by comparing it to a manual measurement of depth to groundwater (remember, the depth to water by manual measurement equals the depth of transducer submergence minus the feet of water over the

transducer). (Non-vented (absolute) pressure transducers cannot be checked once suspended in the well without removal fro the well.)

Transducers will be placed in the well 6 to 12 hours prior to the start of the aquifer test to measure regional water level trend and will be kept in the well until the end of the recovery test. For aquifer tests in which multiple wells are being tested sequentially, transducers can be maintained in the wells throughout the test period unless they need to be pulled to allow pump placement or removal. In all cases, recovery will be monitored for at least the duration of the step test pumping prior to initiation of any additional work.

In the event there are questions regarding proper operation of the transducers, communication software, or program, In-situ has customer service technicians available 24/7 for technical support.

- **In-Situ Customer Service Technicians - 1-800-446-7488**

3.2.1.2 Manual Water Level Measurement

Manual water level measurements will be made in all wells during the step and the recovery tests. The manual measurements will be used to verify transducer readings or to supplement transducer data in the event of transducer malfunction.

Manual measurements should be made with reference to a fixed measuring point established at each well. The depth to water should be measured from the measuring point to the

nearest 0.01 feet. The elevation of the measuring point above the ground surface should be measured and recorded in the field notebook. All measurements should be recorded in the field notebook with the time in hours and minutes synchronized to a single time piece. The time that pumping starts must also be recorded in the field notebook

The static (nonpumping) water level should be measured manually in each well prior to placement and removal of the transducers. Transducers will be deployed in the pumping and observation wells as soon as feasible prior to the aquifer test, preferably at least 12 hours prior to the start of the test. A water level indicator will be installed in the air line of the **pumping** well at the same time as the transducer and cable, and maintained there for the remainder of the aquifer test. A second water level indicator will be used for measurement of **observation** wells.

The schedule for manual water level measurements follows:

- **Manual water level measurements will be made in observation wells at 30 minute intervals throughout the step test.**
- **The water level in the pumped well should be measured manually at 1 minute intervals during the first 5 minutes of each step and then at 10 minute intervals for the remainder of the first two steps and during the first hour of the third step, and every 30 minutes thereafter. The manual measurement will verify transducer measurements which will be at 30-second intervals.**
- **Manual water level measurements will be collected every minute for the first 10 minutes of the recovery test, the every 10 minutes for the remainder of the first hour of the recovery test.**
- **The recovery test can run overnight without manual water level measurements, but the water level should be measured immediately the next morning.**
- **At the completion of the recovery test, water levels will be measured in all wells prior to removing any equipment from the pumped well.**

3.2.2 Barometric Pressure Measurement

Barometric pressure will be monitored during each test regardless of the type of pressure transducer used to measure water levels. A BaroTROLL absolute pressure transducer or equivalent will be used to measure barometric pressure. The BaroTROLL should be suspended in the upper 10 feet of an observation well for the duration of the test. Prior to deployment the BaroTROLL should be synchronized to the clock in the laptop so that it is also synchronized with the transducers used to measure water levels.

3.2.3 Pumping System

Prior to starting the aquifer test, the pumping system should be tested to:

- identify leaks,
- determine the maximum expected pumping rate, and
- calibrate the valve to the step test pumping rates (e.g., 15 gpm, 30 gpm, etc.).

An initial estimate of the maximum flow rate will be available from pumping for well development. The system should be pumped long enough (10 to 15 minutes) to identify and fix leaks, to verify the maximum pumping rate, and to calibrate valve opening for the step test. To calibrate the valve, determine and mark the valve opening that yields the target pumping rate for the step test. Ideally, this preliminary pumping should be completed the day before the aquifer test and the system monitored over night before the test start. If preliminary pumping must be done the day of the test, the aquifer test should not start until the pumping has been shut down for a period of time equal to the duration of the preliminary pumping to allow proper recovery.

3.3 Aquifer Test Procedure

Pumping rates will be held constant through each step of the aquifer test. Once the pump is turned on and the valve opened to the predetermined setting, do not adjust the flow rate further just begin documenting the water levels and the flow rate.

3.3.1 Aquifer Test

The general aquifer test procedure is as follows:

- Complete the preparations described in Section 3.2
- Test all transducers to verify operational status as described in Section 3.2.1.1
- Manually measure static water levels in all wells immediately prior to starting pumping
- Open the valve of the discharge line to the position for the first step

TEST STEP ONE: Record time and start pump

- Record flow meter readings as described in Section 3.3.2
- Manually measure flow rate as described in Section 3.3.2
- Manually measure water levels as described in Section 3.2.1.2
- Check vented transducers with laptop and manual water level measurement to verify operation as described in Section 3.2.1.1

TEST STEP TWO: At test time equal to 60 minutes, record time and open the valve to the position for the second step

- Record flow meter readings as described in Section 3.3.2
- Manually measure flow rate as described in Section 3.3.2
- Manually measure water levels as described in Section 3.2.1.2
- Check vented transducers with laptop and manual water level measurement to verify operation as described in Section 3.2.1.1

TEST STEP THREE: At test time equal to 120 minutes, record time and open the valve to the position for the third step

- Record flow meter readings as described in Section 3.3.2
- Manually measure flow rate as described in Section 3.3.2
- Manually measure water levels as described in Section 3.2.1.2
- Check vented transducers with laptop and manual water level measurement to verify operation as described in Section 3.2.1.1

RECOVERY TEST: At test time equal to at least 600 minutes, record time and shut down pump

- Manually measure water levels as described in Section 3.2.1.2
- Check vented transducers with laptop and manual water level measurement to verify operation as described in Section 3.2.1.1
- Download each transducer to the laptop before leaving the site for the day and immediately copy the transducer files from the laptop to a flash drive
- Continue water level monitoring when returning to the site in the morning
- At the conclusion of the recovery test, download each transducer to the laptop before leaving the site for the day and immediately copy the transducer files from the laptop to a flash drive

If field conditions dictate that the first two steps be run for longer than the times indicated, Step 3 will still be run for at least 480 minutes. The primary basis for terminating the aquifer test will be attainment of at least 40 minutes of pumping in Step 3.

3.3.2 Flow Rate Measurement

All pumping rate measurements will be recorded in the field notebook as to the hour and minute of pump startup and shutdown. The flow rate should be kept constant throughout each step of the test. Flow rates will be measured by the flow meter and manually. Manual flow measurements will used to verify the flow meter measurements. Manual flow measurements will be based on the time to fill a 50 gallon drum.

The test procedure is as follows:

- **Flow meter measurements are recorded every minute for the first 5 minutes of each step to determine flow rate stability.**
- **A manual measurement of flow rate is made after 5 minutes to verify the flow meter readings.**
- **If the flow meter reading is confirmed by the manual flow measurement, the flow meter reading will be recorded every 15 minutes thereafter and checked by manual flow measurements hourly.**
- **If the flow meter is erratic or incorrect (a greater than 15 percent difference from the manual measurements) on a consistent basis, manual flow measurements will be taken every 15 minutes.**

3.3.3 Water Quality Field Parameters During Pumping

The pH and electrical conductivity of discharge will be monitored hourly throughout the step test and prior to collection of the water quality sample (Section 3.4). The pH/conductivity meter will be calibrated at the start of each aquifer test and the calibration checked against standards daily.

3.4 Water Quality Sampling of Pumping Well

A water quality sample will be collected during or near the completion of the third step of the step test. The water sample will be filtered using a 0.45 micron filter. An unfiltered sample will be collected for analysis of sulfate only. The water sample will be shipped to ACZ Laboratories, Inc. and analyzed for the extended list of analytes (calcium, magnesium, potassium, sodium, chloride, sulfate, fluoride, nitrate, nitrite, total dissolved solids, and alkalinity). **To comply with the 48-hour holding time for the nitrate/nitrite analysis, the**

sample should be collected with sufficient time to complete chain of custody paperwork and to drop the sample off at a shipper for overnight shipment with next day delivery.

3.5 Discharge to Surface

Discharge of water to the surface is covered under the DGP. The character, duration, and water quality of the discharge are to be documented pursuant to permit specifications and the best management plan (BMP) for the permit. A copy of the BMP is in Appendix A.

Water quality sampling for the DGP consists of collecting a grab sample for analysis of oil and grease. Additionally, the DGP requires monitoring turbidity and the volume of flow.

3.6 Preliminary Equipment List

- Two water level sounders (of sufficient length to measure depths to water in target wells)
- LevelTROLL vented pressure transducers with 500-foot vent cables or absolute pressure transducers. (Recommend that only absolute transducers be used in wells with depths to water greater than 400 feet)
- BaroTROLL barometric transducer
- Laptop computer with MS Excel and WinSitu programs
- Communication cables to connect LevelTROLLS and BaroTROLL to laptop
- pH/electrical conductivity meter
- turbidity meter
- Watch or stopwatch
- 55 gallon drum with gradations
- Light tools (pliers, wrench, screwdriver)
- 100-foot measuring tape with 0.1-foot markings for measuring the transducer cable
- Light steel cable
- Nylon cord
- Notebook and pens
- Project Quality Assurance/Quality Control Plan

- Project Health and Safety Plan
- De Minimus General Permit for discharge to ground surface
- Padlocks and chain

3.7 Site Security

Whenever the site is vacated by personnel, all equipment should be removed to the maximum degree possible. Equipment that must remain at the site should be secured. This may require chaining certain equipment to an immovable object or chaining equipment together to deter easy removal. Some sites may warrant retaining a security guard for nighttime security during the aquifer test.

TABLE

TABLE 1
Using Win-situ 5

- Open program
- Highlight *Site Data*
    - Right click and choose your site name (i.e. MO-2007-1)
- Go to *File* and choose *connect*
- Synchronize clocks on using prompt on right side of screen
- Go to the *Logging* tab
    - Right click on screen below listed site names of previous tests
    - Choose *New* to bring up Set Up wizard

Setup wizard steps follow:

- Select your site from drop-down menu
- Choose a Log Name and type it into box (i.e. 1a)
- Select parameters and units to log
    - Temperature (C)
    - Depth (ft.)
- Choose a logging method
    - Fast Linear (time intervals less than one minute)
    - Start Condition = scheduled
    - Stop Condition = none
- What do you want the output to be?
    - Ground water (depth)
- Pick specific gravity value
    - Default = 0.999 when you choose ground water with a note that reads, "0.991 to 1.000 depending on temp. and EC. This value represents water at 15 C and 200 microseimens/cm.
- Summary
    - This dialog box show all of the parameters specified and asked for.
    - Click on the check mark to accept.

Note: To download data connect to troll, choose logging tab, highlight your named test and right click on it. Select download. These data will be stored in your site name file from which you can export to CSV which places it into an Excel file that shall be saved on the laptop hard drive and a removable drive.

APPENDIX F.3

QUALITY ASSURANCE PLAN FOR ACZ LABORATORIES, INC.

ACZ Laboratories, Inc.

QUALITY ASSURANCE PLAN

UNCONTROLLED

Effective Date: August 10, 2007

Authorization Signatures and Dates:

Audrey Stover 8-9-07
Audrey Stover, President/CEO

8-9-07
Matt Sowards, Production Manager

Kristen Russell 8-9-07
Kristen Russell, QA/QC Officer

2773 Downhill Drive
Steamboat Springs, CO 80487

(970)-879-6590
www.acz.com

TABLE OF CONTENTS

1 INTRODUCTION 3

2 QUALITY SYSTEM OBJECTIVES & COMPONENTS 4

3 ETHICAL AND LEGAL RESPONSIBILITY 15

4 PERSONNEL AND RESPONSIBILITIES 17

5 TECHNICAL TRAINING 25

6 SAMPLE COLLECTION & HOLDING TIMES 27

7 SAMPLE CUSTODY & SAMPLE HANDLING 28

8 PROCUREMENT, INVENTORY & TRACEABILITY OF SUPPLIES 30

9 MAINTENANCE & CALIBRATION OF INSTRUMENTATION & EQUIPMENT 33

10 CONTROL & STORAGE OF RECORDS & DOCUMENTS 35

11 ELEMENTS OF QUALITY CONTROL 42

12 EVALUATING QUALITY CONTROL SAMPLES 48

13 VALIDATION & REVIEW OF ANALYTICAL DATA 52

14 DETECTION LEVELS 55

15 SAMPLE DILUTIONS 56

16 ERROR CORRECTION PROTOCOL 56

17 COMPUTER / AUTOMATED PROCESSES 57

18 CLIENT SERVICES 58

19 RADIOCHEMISTRY INSTRUMENTATION 60

1 INTRODUCTION

ACZ Laboratories, Inc. is an environmental testing laboratory that provides data to clients primarily for regulatory purposes. Samples are analyzed for compliance with federal programs including the Resource Conservation Recovery Act (RCRA), Safe Drinking Water Act (SDWA), and Clean Water Act (CWA). Environmental compliance and management decisions are based on the analytical data provided, which are critical to the expenditure of large amounts of money; are important to public health safety; are important in evaluating, monitoring, and protecting the environment; and are often essential in litigation. To this effect, analytical data must always be technically sound, accurate, and legally defensible or it is useless to the end user.

An effective Quality Assurance and Quality Control program is the cornerstone of the generation of reliable analytical data. ACZ's Quality Assurance Plan (QAP) outlines the quality assurance and quality control objectives, policies, and procedures determined to be necessary to meet the requirements of the EPA, federal government entities, state agencies, other regulatory authorities, and our clients. This document provides the necessary guidelines to ensure all ACZ employees have sufficient knowledge and training to perform their job responsibilities in a manner that guarantees all data reported to all of our clients is accurate, reliable, technically sound, legally defensible, and impartial.

For data to be accurate, it must be of known and documented quality. The word "quality" has many different meanings, but for the purposes of environmental testing activities can be stated simply as "conformance to requirements." Conforming to requirements allows objective measurements to be applied, rather than subjective opinions, to determine when work is of good quality. *Quality control* refers to all activities that ensure accuracy (i.e. good quality) of the data. It requires action(s) to be taken and is typically included as part of the procedure. *Quality assurance* provides the records of the results obtained from the required action(s) and refers to the ability of the laboratory to demonstrate or prove to an outside party that the quality of the data is what the laboratory states it is. Quality assurance relies heavily on documentation, and to be effective, the documentation must (1) assure the quality control procedures are being implemented as required (2) assure the reported data reflect the sample as it was received, meaning sample mix-up was avoided, the sample was properly preserved prior to analysis, etc. (3) facilitate traceability of an analytical result and (4) be subjected to reasonable precautions to protect data from loss, damage, theft, and internal or external tampering.

Quality Policy Statement: To maintain an effective QA/QC program, continually improve the quality of our environmental testing services, and consistently provide clients with technically sound and legally defensible data in a timely manner, the management of ACZ recognizes the importance of its commitment to:

- Ensuring good professional practice by well-trained and qualified employees with the necessary experience and skills to carry out their organizational functions and to meet or exceed ACZ's standards for the quality and reliability of its testing services.
- Ensuring the data provided to our clients is of known and documented quality, and is accurate and impartial.
- Ensuring that all quality assurance and quality control policies and procedures are communicated to and understood by all employees, and that they are implemented by all employees in their work.
- Ensuring that all aspects of the business operations are conducted in a manner that adheres to the NELAC Standards and all of ACZ's policies and procedures documented in the QAP, SOPs, emails, memos, etc.
- Upholding the spirit and intent of ACZ's Ethics Program and implementing the requirements of the program.

2 QUALITY SYSTEM OBJECTIVES & COMPONENTS

ACZ's QAP provides a framework that guides all technical staff and administrative personnel. The information presented is necessary to ensure all employees perform their duties in a manner that allows the company to achieve its objectives, thereby ensuring the precision, accuracy, completeness, and consistency of the analytical data reported to our clients. This framework is referred to as the Quality System. The Quality System encompasses every documented quality assurance (QA) and quality control (QC) policy and procedure and guides all business functions and laboratory operations by specifying standardized protocols to control both the short-term and long-term activities that influence the quality and defensibility of our testing services.

The Quality System is designed to be appropriate to the type, range and volume of the environmental testing undertaken. The Quality System is not a static entity and must function in a manner that allows for continuous evolution of all aspects of ACZ's business when improvements have been identified and have been determined to be necessary or beneficial. ACZ management recognizes that the staff is comprised of people who possess varied experience and knowledge and can contribute valuable insight and suggestions regarding these improvements. All employees are encouraged to be involved in this process. The following six (6) key elements form the foundation of ACZ's Quality System:

- Documents & Records
- SOPs
- Training
- Audits
- Corrective Actions
- Management Review of the Quality System

2.1 Documents & Records

The entire history of any sample must be readily understood through the associated documentation. To this extent, a formal and systematic control of documents and records is necessary for accurately reconstructing all events pertaining to any sample and for guaranteeing the quality and defensibility of the data. All information relating to the laboratory facilities equipment, analytical test methods, and related laboratory activities (such as sample receipt, sample preparation, data verification and data reporting) must be documented, and all records, including those pertaining to calibration and test equipment, certificates and reports, must be maintained. Documents and records must be safely stored (protected against fire, theft, loss, deterioration, and vermin), and must be held secure and in confidence to the client for a minimum of five (5) years. Refer to section 10.0 for details regarding the storage and control of ACZ's documents and records.

2.1.1 Documents

A document is a writing that contains information. All documents are reviewed for accuracy, approved for release by authorized personnel, and properly distributed. A document control system subsequently ensures that employees use only the correct and effective version of any form, Standard Operating Procedure (SOP), or other document, which are maintained through ACZ's LabWeb intranet. LabWeb is a computerized document control system based in HTML that can be accessed from any network computer within the facility. Documents can be queried by department and then organized in several ways by clicking the appropriate header. Click on the title of the document to view it as an Adobe Acrobat (*.pdf) file. The PDF has a "read only" qualifier and does not allow changes. Users may view SOPs but the documents may not be saved to another network drive and may not be printed. Forms may be viewed and printed but may not be saved to another network drive.
All documents are categorized by department and are assigned a unique document ID that is printed in either the header or footer section. The ID nomenclature starts with either SOP (procedure) or FRM (form), followed by the 2-letter department code, the unique document number, the month and year of

issue, and the revision. The effective date for any SOP or other document is included on the title page and header section of each subsequent page and indicates the implementation date.

The QA/QC Officer has full responsibility of the Document Control System. Documents can be changed, overwritten, or saved as a different document only by employees with Domain Administer computer rights (primarily IT and QA/QC staff). A new or revised document is reviewed, and following approval, the document control number is updated and the SOP or form is uploaded to Labweb. When a new version of an SOP is added to Labweb, the previous version is removed from the active list, date-stamped and electronically archived in a designated location on the network. This automatic process guarantees that ACZ can retrieve the version that was in effect at any given time. Controlled forms are not currently archived.

2.1.2 Records

A record is any information or data on a particular subject that is collected and preserved. Records are produced on a daily basis and contain original, factual information from an activity or study. For ACZ's purpose, this information may be recorded by the following means: LIMS database, logbooks, raw instrument data, worksheets, and notes (or exact copies thereof) that are necessary for the reconstruction and evaluation of the report of the activity or study. The record management system provides control of records for data reduction, validation, reporting and storage, and also provides control of all laboratory notebooks and logbooks. The system must allow for historical reconstruction of all laboratory activities that produced analytical data, must document the identity of personnel involved in sample receipt, preparation, calibration or testing, and must facilitate the retrieval of all working files and archived records for inspection and verification purposes. At a minimum, the following criteria for records must be met:

1) Instrument logbooks must be kept up-to-date on a daily basis. In general, document all relevant activities when the event occurs.

2) Dilution factors and observations must be recorded at the time they are made, and notes regarding the sample(s) or analysis must be identifiable to the specific task.

3) A detailed description of any departure from a documented procedure, and the reason for the departure, must be provided at the time it is performed.

4) All generated data must be recorded either by an automated data collection system or must be recorded directly, promptly and legibly in permanent ink (blue or black is preferred).

5) Erroneous entries (hard copy or electronic) cannot be destroyed by methods such as erasures, overwritten files or markings. Refer to section 16 for ACZ's error correction protocol.

6) Any change(s) to hard copy records must be clearly initialed and dated by the responsible staff. Changes to electronic records must also be traceable to the individual who made the change, and the reason for the change must be provided.

7) Records generated by computers must have hard copy or write-protected backup copies.

2.2 Standard Operating Procedures

A documented procedure is required for all phases of ACZ's business operations, from sample log-in through sample disposal. A Standard Operating Procedure (SOP) is a written document that details the manner in which an operation, analysis, or action is performed and thoroughly prescribes the techniques and procedures, which are the accepted process for performing certain routine or repetitive tasks. Analytical SOPs must be written with adequate detail to allow someone similarly qualified, other than the analyst(s) who routinely performs the procedure, to reproduce the procedure used to generate the test result. To the extent possible, administrative SOPs [non-technical] must include specific requirements pertaining to the process; however, the procedure itself may be a more general description so as to lend a degree of necessary flexibility to account for client requests and other circumstances, which may be outside of ACZ's control.

Proposed revisions to any test SOP must be noted on the SOP Revision Form (FRMQA030). Proper use of FRMQA030 ensures the SOP continues to include all requirements of the procedure. All procedural revisions must be reviewed and approved by QA/QC prior to implementation. Changes to provide additional clarification, correct typographical errors, etc. do not need to be approved but need to be noted on the revision form to ensure the changes are included during the next revision. Analytical SOPs must be reviewed annually using the SOP Review Form (FRMQA035), and Administrative SOPs must be reviewed regularly and revised if necessary to ensure the information is accurate and reflects current practice. Documenting changes in the controlled copy of any SOP is not permitted. Refer to section 10.5.1 for additional information on SOPs.

SOPs are proprietary documents and ACZ does not distribute them freely. Any copy sent electronically or otherwise to an outside party is considered uncontrolled, and the recipient understands that additional changes can be made without prior notification. The use of uncontrolled copies of SOPs is not permitted on site unless approved by QA/QC, and such documents will be initialed and dated by QA/QC personnel when issued.

Before a new procedure, application, or instrument can be implemented, an SOP must be developed. Following QA/QC review, an effective "working draft" will be issued to allow the user(s) to "fine-tune" the document. If a client requests a procedure for which there is not a published method or an existing SOP, ACZ will utilize the process described in the SOP *Client Service Policies and Procedures* (SOPAD043). Analytical SOPs are written in accordance with the NELAC Standards and must include or reference the following items, where applicable:

1) identification of the test method
2) summary, scope & application of the test method, including matrices & components to be analyzed
3) references, including documents provided by instrument / equipment manufacturer
4) sample collection, preservation, & storage
5) equipment & supplies
6) reagents & standards, including storage conditions & shelf-life for each
7) safety
8) interferences
9) complete procedure, including details and acceptance criteria for initial & continuing calibration
10) data review & assessment, including protocols for handling out-of-control or unacceptable data
11) quality control, including acceptance criteria & corrective action for handling failed quality control
12) calculation equations (dilution factors, RPD, % recovery, etc.) & calibration formulas
13) method detection limit & reporting limit
14) method performance, including Demonstration of Capability and Method Detection Limit procedures
15) pollution prevention & waste management
16) definitions
17) tables, diagrams, flowcharts

2.3 Training

It is the responsibility of ACZ's management to ensure the competence of all employees who perform environmental tests and other specific duties, operate equipment or instrumentation, give opinions and interpretations, evaluate

results, and sign test reports. Additionally, ACZ management is responsible for formulating the goals and policies with respect to the necessary education, training, and skills of all personnel and for providing training that is relevant to the company's present and anticipated tasks.

Employees must possess the appropriate combination of education, experience, and skills to adequately demonstrate a specific knowledge of their particular functions and to carryout those functions in a manner that meets or exceeds ACZ's standards and expectations. Additionally, each staff member must demonstrate an understanding of laboratory operations, test methods, related quality assurance and quality control procedures, and management of records and documents to the extent necessary to successfully perform their job duties.

All full-time and part-time personnel must complete a formal training process for Safety, Ethics, Quality Assurance / Quality Control, and Sexual Harassment on the first day of hire and are subsequently responsible for complying with all requirements that pertain to their organizational functions. For all technical staff, training for analytical procedures must be completed prior to independent generation of client data, including Proficiency Testing samples. In general, any staff member who is undergoing training must be provided with appropriate supervision. It is the responsibility of each supervisor or manager to ensure personnel within his or her department is supervised, competent, and is working in accordance with ACZ's Quality System.

2.3.1 Safety Training

Safety training is scheduled with ACZ's Chemical Hygiene Officer and includes viewing a video of general laboratory safety, a complete review of ACZ's Chemical Hygiene Plan, and a building tour to identify the location of Material Safety Data Sheets, emergency showers, eye wash stations, and emergency exits. Following completion of the training, the employee takes an exam, which allows the CHO to evaluate his/her understanding of the material covered.

2.3.2 Ethics Training

ACZ is committed to fostering and enforcing an ethically sound work environment that encourages the conscientious production of accurate, technically sound and legally defensible data. Initial and follow-up ethics training is required for all full-time and part-time employees (permanent or temporary) as described in ACZ's SOP *Ethics and Proactive Prevention Program* (SOPAD039). Initial training provides a general introduction to ACZ's Ethics program, ACZ's Code of Conduct, Code of Ethics, and zero-tolerance policy. Each new employee is also introduced to the company's Ombudsman. Follow-up training is provided within 30 – 60 days and includes a more in-depth review of unacceptable practices. The employee is required to read SOPAD039 prior to attending the session. On an annual basis, a review of SOPAD039 and exercises in making ethical decisions, as well as other relevant information, are presented to all employees.

2.3.3 QA/QC Training

2.3.3.1 All full-time and part-time employees attend an initial orientation session, which is based on the most current version of ACZ's Quality Assurance Plan [QAP] and focuses on the relationship between quality control, quality assurance, environmental testing, and environmental monitoring.

2.3.3.2 Follow-up training is completed within 30 – 60 days and includes a more detailed review and discussion of QA/QC policies and procedures. By this time, employees are expected to be familiar with their responsibilities and have a general understanding of ACZ's operations. The employee must read ACZ's QAP and any pertinent supporting SOPs prior to attending the training, and should prepare questions in advance, as material in each document will be reviewed and an opportunity to seek clarification will be provided. The supervisor must schedule sufficient time for the employee to read all pertinent documents prior to follow-up training.

2.3.3.3 A performance review will be conducted for a new employee after 90 days from the hire date. The review is conducted by the supervisor and is based on general work performance, supervisor observations, and feedback from the QA/QC department.

2.3.4 Sexual Harassment Training

Sexual Harassment training is required for each new employee and includes viewing a video that demonstrates the identification, reporting, and remediation of harassment issues in the work place.

2.3.5 Technical personnel must be thoroughly trained in the analytical techniques and operating principles for all pertinent method procedures. Under no circumstances may any analyst independently generate or review client data for a test procedure before completing the required training and receiving the explicit approval of the QA/QC department. Section 5 provides details of ACZ's technical training program.

2.3.6 An employee performing only data AREV or SREV functions must be appropriately trained regarding QC requirements, corrective action(s), and data qualification criteria stated in the effective version of the test SOP. The trainee must first read the SOP, and then review all pertinent information with the department supervisor. Items covered during training must be documented using the appropriate form, and both the supervisor and the trainee must sign the form. Thereafter, the effective version of the test SOP must always be used for data review.

2.3.7 Continuing training must be documented and at a minimum, the documentation must certify that the employee has read, understands, and agrees to follow the effective version of a revised SOP or other in-house document. The department manager is required to meet with their staff to review the change(s) and to ensure each employee fully understands the change(s). Training is documented using either FRMQA023 or FRMQA030, whichever is most appropriate.

2.3.8 Training is required for all employees whose activities are affected by any procedural change(s) to an SOP and is considered to be complete once the department supervisor has reviewed the change(s) with all staff members and each employee has subsequently initialed and dated the changed item(s) on the SOP Revision form (FRMQA030). Alternatively, if the revisions have been incorporated into a new effective version of the SOP then training is documented using FRMQA023.

2.3.9 ACZ recognizes the benefit of continuing education and encourages employee participation in advanced training courses, seminars, and professional organizations and meetings.

2.4 Audits

The purpose of any audit is to verify performance and compliance to documented Quality Assurance and Quality Control policies and procedures, and to identify discrepancies when they exist. In the latter case, any problems must be addressed and resolved in an appropriate manner in order to assure the Quality System is continuously improved on all levels.

2.4.1 External Audits

External audits are conducted to ascertain compliance with rules, regulations, and additional criteria for certification, and will have a higher degree of formality than internal audits. Where mandatory records are required, compliance with such will be critically evaluated. The search for any corrective actions and the correction of problems identified in a previous audit will also be an important activity. The ease with which important records and information can be retrieved is a criterion for judgment of the management practices of a laboratory and may dictate the depth of the audit. Individual state agencies, its NELAC Primary Accrediting Authority, and current and potential clients typically audit ACZ.

The on-site assessment is generally a two to four day process during which the regulating agency conducts an entrance interview and tours the facility before performing an in-depth review of documents, workgroups, reports, electronic data files, etc. A critical aspect of the on-site assessment is review and verification of bench-level documentation and analyst interviews to determine actual laboratory practices. It is ACZ's policy to always have QA/QC personnel present during an interview. If necessary, the President or Production Manager may attend the interview. An exit interview is conducted upon completion of all on-site assessment activates, during which observations and findings are reviewed. The agency will submit a final report to ACZ, generally within 30 days, detailing all pertinent findings and recommendations.

Upon receipt and review of the agency's report, the QA/QC department will meet with each department manager to develop a corrective action plan, which must be submitted to the agency by the date indicated in their report. Each finding is addressed as a major corrective action as described in section 2.5.2. Employees may not make changes to any laboratory or other practice based on comments or opinions expressed by the regulating agency during an interview or any other stage of the on-site assessment. ACZ will revise polices and procedures as necessary upon completion of the major corrective action process. The audit report and all subsequent corrective actions are thoroughly documented, and all documentation is retained for at least five (5) years.

2.4.2 Internal Audits

ACZ is responsible for the quality of its data and must take reasonable efforts to assure itself and all interested parties of the confidence that can be placed in it. To this extent, internal audits of its activities must be conducted to verify continued compliance with the Quality System. It is the responsibility of the QA/QC Officer to plan, direct, and organize internal audits; however, a trained and qualified individual, independent from the area or system being audited, may be designated by the QA/QC Officer to conduct an internal audit. The area of activity audited, the audit findings, and subsequent corrective actions must be documented, and all documentation must be retained for at least five (5) years.

Whenever any internal audit finding casts doubt on the effectiveness of the operations or on the correctness or validity of the test results, timely corrective action must be taken, and the client(s) must be notified in writing, as soon as the extent of the problem can be determined, if investigations show that the laboratory results may have been affected.

At a minimum, internal audits are conducted for the following departments. Method audits performed for all analytical departments listed below encompass both qualitative evaluation of the operational details of the QA/QC program and quantitative evaluation of the accuracy of data generated by the laboratory staff. These evaluations do not include the real-time review of laboratory raw data or final reports for routine quality control sample verification.

- Log-In
- Reporting
- Wet Chemistry Manual
- Wet Chemistry Instrument (Prep and Analytical)
- Inorganic Instrument
- Inorganic Metals Prep
- Soils
- Radiochemistry (Prep and Analytical)
- Organics (Prep and Analytical)

More frequent internal audits may be scheduled depending on the following criteria:

- Number and type of corrective actions filed for a method or activity
- Client complaints
- Continued failure to achieve acceptable results for a Proficiency Testing sample
- Findings from an external audit
- Request from management

All findings from internal audits are directed through ACZ's corrective action system. Each finding is assigned a corrective action number (similar findings may be combined). A general description of the process is as follows:

1) Findings and observations are summarized in a memo.

2) The memo is distributed to the department supervisor, Production Manager, and President.

3) The supervisor reviews the memo with their staff and develops a response for each finding.

4) The supervisor informs the QA/QC Officer of all resolutions and expected implementation date(s) within two (2) weeks from the date indicated in the memo.

Additionally, an in-depth review will be conducted if there is any evidence of inappropriate actions or vulnerabilities related to data integrity. This review shall be handled in a confidential manner until a follow up evaluation, full investigation, or other appropriate actions have been completed and the issue(s) clarified. Refer to ACZ's SOP *Ethics and Proactive Prevention Program* (SOPAD039). All documentation related to the investigation must be maintained for at least five (5) years.

2.4.3 Electronic Data Audits

Periodically ACZ hires a third party auditing firm to perform a full level audit of analytical data, either on-site or off-site. The auditing firm provides ACZ management with a report citing the deficiencies and recommendations. After review of these findings by management, the QA/QC Officer, and the production supervisor, corrective actions are initiated to ensure that any deficiencies are rectified.

2.4.4 Proficiency Testing [PT] Program

ACZ is required to participate in a formal Proficiency Testing Program at the frequency stipulated by regulating agencies. These "performance audits" are facilitated through the introduction of blind samples, purchased from approved vendors. ACZ analyzes PT samples for most accredited parameters twice in a calendar year, with each study being approximately six (6) months apart. These tests are analyte, matrix, and technology specific, but are not method specific, and provide useful information regarding the accuracy of the analytical data being produced. ACZ participates in the Water Supply (WS) study for SDWA, the Water Pollution (WP) study for CWA, the Soil and Underground Storage Tank studies for RCRA, and Radiochemistry PT study for Drinking Water.

Following log-in, the PT sample is prepared by the analyst according to the vendor's instructions and is then analyzed in the same manner as client samples as described by the test SOP. **NOTE:** Analysts must record the date of preparation (and time of preparation if the holding time is $\leq$ 72 hours) on the subsample container and on the associated workgroup bench sheet(s). Analysis must be performed as soon as possible after diluting the concentrate, as indicated in the vendor's instruction pamphlet. Metals analyses must be completed within 48 hours of diluting the concentrate, as indicated in ACZ CAR519.

Data is compiled by the QA/QC department and reported to the vendor no later than the study close date. The vendor evaluates the data as "acceptable," "not acceptable," or "check for error" by comparing the reported values to statistically derived acceptance criteria and issues a report within 21 days from the study close date. Upon receipt of the report, the QA/QC department initiates a major corrective action for the PT study if any "not acceptable" results were reported. Each production supervisor must investigate all "not acceptable" results for their department, indicate possible causes and determine the appropriate corrective action(s) by the designated due date. If necessary, the QA/QC department will order follow-up samples to confirm the system deficiency has been corrected. Refer to ACZ's SOP *Proficiency Testing Program* (SOPAD011) for additional information.

Strict rules apply regarding the exchange of information for any PT sample:

- ACZ shall not send any PT sample, or a portion of a PT sample for accrediting purposes to another laboratory for any analysis.
- ACZ shall not knowingly accept any PT sample or a portion of a PT sample for accrediting purposes from any other laboratory.
- Employees of ACZ shall not discuss PT data results with any other person outside of the laboratory, in particular any person associated with another laboratory.
- Employees of ACZ shall not attempt to obtain the results or assigned values of any PT sample from our PT Provider prior to the close of the study.

2.5 Corrective Action

When any problem, deviation or failure is identified within the Quality System or when any change is made to a previously documented company-wide protocol, a corrective action must be initiated. Corrective actions are a fundamental element of ACZ's QA/QC Program, as a successful Quality System requires the identification of deficiencies and depends on the development, implementation, and documentation of effective contingency plans and resolutions to effectively address the deficiencies.

Problems can ordinarily be classified two ways: 1) undesirable but not critical or 2) critical and requiring immediate action. To this extent, ACZ utilizes two types of corrective actions: Minor and Major. A minor corrective action pertains to any temporary deviation from a policy or procedure and may be initiated by any employee in order to resolve an immediate problem that is isolated or may impact only one workgroup or several related workgroups. Minor corrective actions do not require QA/QC follow-up. Major corrective actions address system-wide errors or failures and require the root cause(s) of the error or failure to be determined and the resolution to be documented and implemented.

2.5.1 Minor Corrective Action

The minor corrective action report (FRMQA001) allows for complete documentation of any temporary deviation from the SOP or other protocol. The employee who initiates the corrective action will complete Section 1 of the report. Documentation must be accurate and must provide a complete detailed explanation of the situation for future reference. The department supervisor should always be informed of the need for a minor corrective action and may provide additional information in the appropriate section. The project manager may also provide additional information in the appropriate section if necessary. QA/QC does not need to close a minor corrective action; however, the employee may review the report with QA/QC personnel and request their signature in the appropriate section.

Complete documentation may be provided either on the workgroup bench sheet or on the data review checklist in lieu of using FRMQA001 if the deviation applies to a limited number of workgroups. Use FRMQA001 if the deviation applies to many workgroups and attach a copy of the completed form to each workgroup before the workgroup is scanned. If the report is generated after the workgroups have been scanned, then the workgroup must be retrieved and rescanned with the report include as part of the data package. In this case, a note is made on the front page of the workgroup package indicating the reason the workgroup was rescanned (i.e. "CAR attached, WG rescanned"). If appropriate, a minor corrective action will be addressed in the case narrative of the client report.

2.5.2 Major Corrective Action

It is the responsibility of the QA/QC Officer to notify laboratory management in writing of departures from the Quality System, and it is the responsibility of the laboratory management to ensure that any corrective action that arises is discharged within the time frame indicated on the corrective action report, or additional communication must be provided to the QA/QC Officer (see item 3 below).

A major corrective action is initiated whenever a system failure has been identified or whenever an audit finding or other circumstance casts doubt on the correctness or validity of the analysis result(s). The client must be notified in writing if their work is affected. The QA/QC department will work with the Project Manager to determine if a revised report must be issued to the client. See ACZ's SOP *Client Service Policies and Procedure* (SOPAD043) for details. A major corrective action may also be initiated when the need for preventive action has been identified (refer to section 2.5.4).
Only QA/QC department personnel may open and close a major corrective action. When opened, the corrective action will be assigned a unique tracking number (referred to as the CAR number) to ensure that ACZ maintains a complete and accessible record of all Quality System deviations or failures, root cause determinations and subsequent resolutions, and preventive actions. All associated documentation must be retained for at least five (5) years as described in Section 10.

Other examples of circumstances requiring a major corrective action include, but are not limited to:

- Contamination trends as indicated by blanks routinely above acceptable levels
- Spikes, surrogates and lab control samples continually outside acceptance limits
- Change to the MDL and/or PQL (RL) for a procedure
- Client inquiries about data anomalies
- "Not Acceptable" Proficiency Testing results
- Results of internal or external audits
- Discrepancies observed at any stage of data review or reporting
- Using expired receivables
- Hold times or deadlines routinely missed
- Evidence of insufficient or inadequate training

Following initiation, the procedure for a major corrective action proceeds to an investigation by the assigned individual to determine the root cause of the problem and to identify possible resolutions to rectify the problem. The action(s) most likely to eliminate the problem and prevent recurrence of the problem must be selected, documented and implemented, and pertinent staff members must be trained, if necessary. Changes resulting from the corrective action will be monitored, if necessary, to ensure the resolution(s) are shown to be effective. A general outline of the procedure is as follows:

1) Initiation: Any employee may initiate a corrective action by notifying QA/QC. The department manager should always be notified first of any problem and then inform QA/QC. If determined to be necessary, QA/QC personnel will open a corrective action and assign a unique tracking number.

2) Assignment: QA/QC assigns the corrective action to the person(s) responsible for performing the "root cause" determination.

3) Investigation and Action: Must be completed within two (2) weeks from the date the corrective action was initiated. The need for an extension must be communicated to the QA/QC department.

    a. The assigned individual(s) perform a "root cause" determination to identify the suspected cause(s) of the problem.

    b. A resolution to correct the problem and prevent its reoccurrence must be determined, and the estimated date by which the resolution will be completed and implemented must be indicated in the appropriate section of the form. Resolution may be done solely by the person(s) who investigated the root cause or it may require input from one or more additional departments.

4) Project Manager Review: If necessary, the PM will determine whether affected data will be accepted or rejected, contact the client, and reissue a revised report if necessary. Project Manager review may not be required for every major corrective action.

5) Conduct additional training if necessary. Training must be documented using the appropriate form and must include a description provided by the person who conducts the training. All trainees are required to sign and date the form to acknowledge he/she has received training, understands the change(s) and agrees to adhere to any change(s) in a policy or procedure.

6) Revise SOP(s). Proposed revisions must be documented on the SOP Revision form (FRMQA030) and approved by QA/QC before trained personnel initial / date and implement the changes. Use FRMQA023 if the changes are incorporated into the SOP and a new effective version is issued.

7) Submit all supporting documentation to QA/QC to be attached to the hard copy of the report.

8) QA/QC reviews the corrective action. If satisfactory, the corrective action is closed and the implementation date is documented in the space provided.

9) If necessary, QA/QC conducts follow-up within two (2) weeks from the implementation date. If the corrective action is determined to be ineffective, then a new major corrective action will be initiated and the process repeated.

2.5.3 Technical Corrective Actions

Technical corrective actions apply to departures or deviations from the quality control parameters stated in individual test SOPs. Each test SOP must include all required quality control that applies to the procedure (as stipulated by the method and other regulatory agencies) as well as the performance frequency, acceptance criteria and corrective action for handling failed quality control measurements. Each SOP must describe the procedures to be followed for reviewing and assessing data, including corrective action for handling out-of-control or unacceptable data. The required protocol for technical corrective actions is summarized below. ACZ's protocols are included within the [ ].

1) identify the individual responsible for assessing each nonconformance and initiating or recommending corrective action [analyst who performs AREV]

2) define how the analyst must treat data if associated quality control measurements are unacceptable [section 12 of SOP]

3) specify how non-conformance and subsequent corrective actions are to be documented [data review checklist]

4) specify how management reviews the corrective actions [reviewed during SREV]

To the extent possible, samples shall be reported only if all quality control measures are acceptable. If a quality control measure is found to be out of control then the corrective action described in the SOP must be performed. Alternatively, report data with the appropriate qualifier if reprocessing and reanalysis is not possible. The qualifier must be assigned to any sample(s) associated with the failed quality control measure. A current list of all extended qualifiers is available in the LIMS database and may be accessed by all employees.

2.5.4 Preventive Action

Preventive action is a pro-active process to identify opportunities for improvement rather than reacting to the identification of problems or complaints. Needed improvements and potential source(s) of any

nonconformance, either technical or concerning the Quality System, must be identified and addressed. Examples of preventive action include but are not limited to: maintaining a cross-trained staff; maintaining a supply of spare consumable parts; monitoring the performance of support equipment; performing routine maintenance on instruments; maintaining an adequate supply of standards/reagents; ordering supplies before running out; completing log-in review in a timely manner; ensuring ACZ can perform work before samples are accepted; correcting quotes before samples are logged in; and analyzing samples by the appropriate method.

2.6 Management Review of the Quality System

At least once per calendar year, ACZ's management conducts a review of its Quality System and all activities related to its environmental testing services to ensure their continuing suitability and effectiveness, and to introduce necessary changes or improvements. At a minimum, the review must take the following into account:

- Status, review, and discussion of major corrective actions
- Results of recent PT studies and corrective actions initiated / completed
- Review of recent external audits
- Review of internal audits
- Presentation of ideas to improve efficiency and productivity
- Presentation of ideas to improve service and data quality
- Status of state certifications
- Feedback from clients
- Feedback from employees
- Ethics Program
- Ombudsman
- Changes in the volume and type of work undertaken
- Other pertinent issues

2.6.1 Department Reports

Each department manager completes a Department Report (FRMQA041) prior to the Management Review meeting. Each item on the report is to be evaluated as it pertains to the individual department. FRMQA041 is provided in Appendix D.

2.6.2 Management Review Report

The completed department reports are submitted to ACZ's President by the specified due date, and the information from each report is reviewed and compiled to complete the Management Review Report (FRMQA042). A copy of the completed report is issued to each manager in advance of the Management Review meeting. At a date / time specified by the President, all managers meet as a group to discuss the report. Other formats may be utilized at the President's discretion. All reviews will be appropriately documented and all documentation retained for at least five (5) years as described in section 10 (Control & Storage of Records & Documents). FRMQA042 is provided in Appendix D.

3 ETHICAL AND LEGAL RESPONSIBILITY

All ACZ employees have an ethical and legal responsibility to produce data that is accurate, reliable, and legally defensible. ACZ's proactive program for the prevention and detection of improper, unethical or illegal actions includes the implementation in 2002 of an Ombudsman who acts as a neutral party and serves as a confidential liaison between ACZ employees and upper management regarding questions, problems, complaints, suggestions, or ethical dilemmas.

All employees are educated with regards to ACZ's Code of Conduct and Code of Ethics as well as ACZ's zero-tolerance policy, which is strictly enforced. Additionally, employees are informed about the processes in place to ensure employees are free from any undue internal or external commercial, financial or other pressures that may adversely effect the quality of an employee's work, endanger the trust in the independence of ACZ's judgment, or compromise the integrity of ACZ's environmental testing activities. A more detailed description of all aspects of the ethics program is provided in ACZ's SOP *Ethics and Proactive Prevention Program* (SOPAD039).

ACZ will not tolerate any unethical or improper activities or behavior. Violation of company policies may lead to repercussions ranging from a severe reprimand to termination, and possible criminal prosecution if warranted by the situation. ACZ has access to many resources that may be utilized at any time to help clarify any situation determined to be a "gray area." Employees are strongly encouraged to seek further guidance from a supervisor, ACZ's Ombudsman, President or QA/QC staff whenever doubt is raised. Activities that will not be tolerated include, but are not limited to:

- **Misrepresentation of a procedure or documentation** – Intentionally performing a job duty in a manner that does not comply with a documented procedure, including but not limited to a test SOP or method used for sample analysis; providing inaccurate and misleading documentation associated with a data package or failing to provide the necessary documentation as part of a data package.

- **Falsifying Records** – Providing false information on personal credentials, resumes or educational transcripts, logbooks, raw data and client reports, or creating data without performing the procedure (also known as dry labbing).

- **Improper peak integration** – Intentionally performing improper integration of data chromatograms so quality control samples meet acceptance criteria. This is also known as peak shaving or peak enhancing.

- **Improper clock setting** – Readjusting the computer clock so that it appears samples were analyzed within hold times.

- **Improper representation of Quality Control samples** – Failing to treat batch quality control samples in the same manner as client samples (including Proficiency Testing samples) or misrepresenting any type of quality control sample associated with the preparation batch and/or analytical batch.

- **Improper calibration** – Intentionally performing improper manipulation of calibration data or forging tune data so that it meets acceptance criteria.

- **File Substitution** – Replacing invalid data with valid data from a different time so the analysis appears to be successful.

4 PERSONNEL AND RESPONSIBILITIES

Due to the nature of regulatory oversight and the increasing demands of the environmental lab industry, QA/QC issues permeate all aspects of our business, the largest and most critical of which are operations (production). On a daily basis, QA/QC and Production must efficiently function together to consistently provide our clients with technically sound and legally defensible data and to ensure the Quality System remains an integral part of all areas within ACZ. The President must rely on regular input and feedback from ACZ's QA/QC Officer and Production Manager, and to this effect, upper management is defined as ACZ's President, QA/QC Officer and Production Manager. It is the responsibility of upper management to document company policies, objectives, systems, programs, procedures, and instructions to the extent necessary to assure the quality and defensibility of all data.

ACZ is organized such that the President also works directly with and relies on input and feedback from the Senior Project Manager, Business Development Manager, Production Supervisors, Document Control Supervisor, IT Manager, Chief Financial Officer, and Chemical Hygiene Officer. These individuals are responsible for managing both the day-to-day operations and long-term goals within their respective areas. It is the responsibility of all managers to ensure that all documented ACZ policies and procedures, including those in the QAP and associated SOPs, are communicated to, understood by, made available to, and implemented by ACZ personnel.

Figure 4-1. Employee Organizational Chart

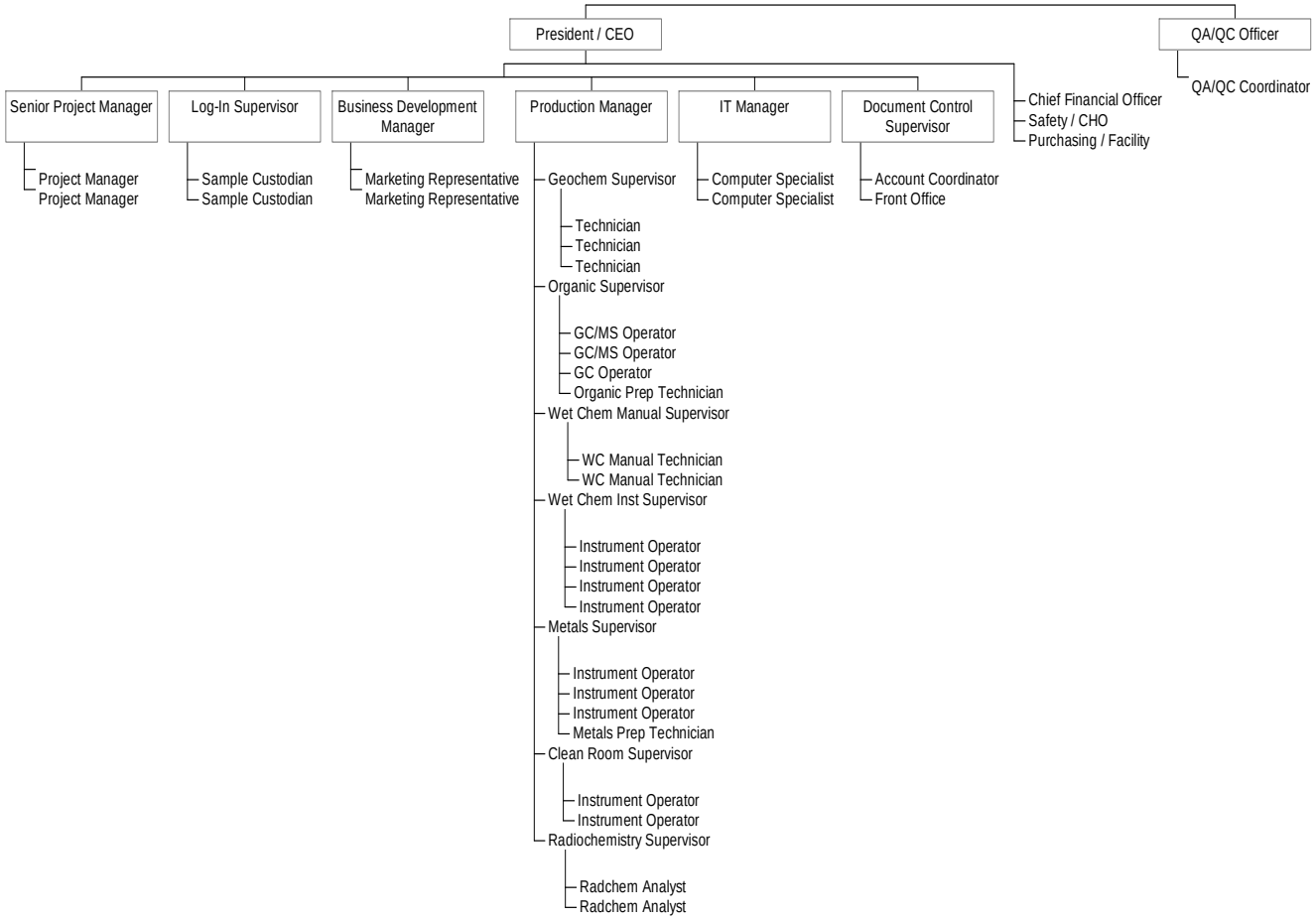

4.1 President/CEO

The President is ultimately responsible for all analytical and operational activities of the laboratory and must ensure that 1) the laboratory carries out all environmental activities in such a way as to meet the requirements of the NELAC Standards and 2) the laboratory satisfies the needs of the client and the regulatory authorities. General duties involve budgeting for all departments, making decisions on capital equipment and automation; developing company policies and benefits; addressing personnel issues such as hiring, firing, and promotions; and working with clients on various matters. Day-to-day responsibilities include providing direction to all laboratory departments including laboratory operations, accounting, marketing, QA/QC, and client services. Additional responsibilities are as follows:

- Work directly with ACZ's Ombudsman to provide and maintain a mechanism for confidential reporting of ethical/data integrity issues as well as issues that may directly affect current ACZ policies.
- Define the minimal level of qualification, experience, and skills necessary for all laboratory positions.
- Provide the QA/QC Officer with defined responsibility and authority for ensuring the successful development, implementation, and management of ACZ's Quality System.
- Provide the Production Manager with defined responsibility and authority for ensuring the technical operations and provision of resources needed to maintain the required quality of laboratory operations.
- Provide adequate supervision of environmental staff by persons familiar with methods and procedures, purpose of each test, and assessment of the test results.
- Ensure all technical staff has demonstrated capability in the activities for which they are responsible and ensure that the training of each member of the technical staff is kept up-to-date.
- Ensure the QA/QC Officer has access to the highest level of management at which decisions are made on laboratory policy or resources.
- Provide managerial staff the authority and resources needed to discharge their duties.
- Provide technical personnel the resources needed to discharge their duties.
- Specify and document the responsibility, authority, and interrelationship of all personnel who manage, perform or verify work affecting the quality of calibrations and tests.
- Implement appropriate and current guidelines for all lab methods and procedures to ensure data quality and efficiency of analyses. Ensure all method protocols utilized by ACZ meet the QC requirements as established by EPA or other governing agency.
- Document all policies and procedures related to the analytical and operational activities of the laboratory.
- Provide support to technical staff to ensure timely completion of all laboratory work, and develop contingency plans to ensure workflow progresses as planned.
- Meet quarterly (or more often) with the QA/QC Officer and Production Manager.

4.2 QA/QC Officer

The QA/QC Officer reports directly to the President; however, the QA/QC department is considered a separate entity from operations in order to assure data is evaluated objectively and assessments are performed without outside (i.e. managerial) influence. The QA/QC Officer has direct access to the President, and is therefore able to discuss and/or resolve all concerns, policies, etc. related to quality assurance or quality control. The primary responsibility of the QA/QC Officer is to develop, implement, and manage all aspects of ACZ's Quality System, and he/she may take any action necessary to ensure all ACZ employees adhere to all policies, procedures, and objectives documented in ACZ's QAP, SOPs, memorandums, emails, etc. If warranted, the QA/QC Officer has the authority to halt the performance of a single method or the production of a department, and if necessary, the operations of the entire laboratory, and will grant permission to resume when satisfied that the issue(s) have been resolved. Additional responsibilities include but are not limited to those stated in FRMAD060 and the following:

- Review and revise ACZ's QAP and provide training for all employees following approval of a new version.
- Provide QA/QC orientation to new employees.
- Meet quarterly (or more often) with the President and Production Manager.
- Work with department managers to develop and improve training protocols.
- Conduct department training sessions as needed to address specific problems and questions.
- Arrange for or conduct internal audits; notify management of deficiencies; and track corrective actions.
- Organize all external audits; notify management of deficiencies; and assign and track corrective actions.
- Review and approve SOPs (may designate responsibilities to QA/QC Coordinator).
- Meet at least quarterly with Production Supervisors to provide information, respond to questions, etc.
- Manage Proficiency Testing (PT) program (may designate responsibilities to QA/QC Coordinator).
- Coordinate and maintain all regulatory and client certification programs.
- Review and validate a determined percentage of all data packages from Log-in to Reporting.
- Work with marketing/client service representatives on QA/QC aspects of proposals.
- Work with Project Managers and the Production Manager to resolve client feedback regarding data quality.
- Review and maintain records and documentation for audits, certifications and all other QA/QC issues.
- Schedule electronic data audits with third-party.

  <u>Qualifications:</u>

  - General knowledge of the analytical test methods
  - Documented training and/or experience in QA/QC procedures
  - Knowledge of the Quality System as defined under NELAC

4.3 QA/QC Coordinator

The QA/QC Coordinator reports directly to the QA/QC Officer and assists the QA/QC Officer with the development, implementation, and management of the Quality System. Primary job responsibilities are as follows:

- Review and maintain records/documentation for employee training including DOCs, MDLs, etc.
- Provide initial QA/QC orientation to new employees.
- Provide follow-up QA/QC training to new employees.
- Schedule analyses and compile and report data for Proficiency Testing (PT) program, including DMRQA.
- Initiate and track corrective actions related to PT samples and manage all documentation associated with analyses.
- Review and approve SOPs.
- Conduct internal audits, notify management of deficiencies; and track corrective actions.
- Conduct department training sessions as needed to address specific problems and questions.
- Update control chart-generated QC limits in the LIMS database as needed.

Qualifications:

- General knowledge of the analytical test methods
- Documented training and/or experience in QA/QC procedures
- Knowledge of the Quality System as defined under NELAC

4.4 Production Manager

The Production Manager reports directly to the President. General duties involve working with analytical department supervisors on a daily basis to prioritize client projects and QA/QC deadlines and to track sample analyses in order to maintain acceptable turn-around-times for project completion. The Production Manager also addresses personnel, instrumentation, and reagent/supply issues that may affect the completion of the scheduled work and works directly with the QA/QC department to ensure all Quality System requirements pertaining to production are successfully completed in a timely manner. Additional responsibilities are described in FRMAD060.

- Conduct weekly meeting with Production Supervisors to discuss current and upcoming workload, scheduling, priority projects, QC requirements, instrument / equipment issues, personnel, etc.
- Schedule QA/QC work (MDL studies, DOCs, PT sample analysis, SOP revisions, etc.) with department supervisors in order to ensure QA/QC requirements are kept up-to-date.
- Meet at least quarterly with the President and QA/QC Officer.
- Communicate with Project Managers regarding project/instrument status. Notify PMs if problems exist that may affect the project completion date.
- Work with marketing/client service representatives on production aspects of proposals.
- Work with Project Managers and the QA/QC Officer to resolve client feedback regarding data quality.
- Perform checks of sample status using LIMS database to help the laboratory staff meet all established hold times and to determine that analyses can proceed as scheduled to meet required turn around times.
- Provide hands-on support to analysts when necessary to ensure timely completion of all laboratory work, and develop contingency plans to ensure workflow progresses as planned.
- Work with QA/QC Officer to develop and improve training protocols, conduct department work sessions to address specific problems and questions.

  Qualifications:

  - General knowledge of the analytical test methods
  - Minimum four (4) years of laboratory experience
  - Minimum two (2) years of supervisory experience
  - General knowledge of lab-wide systems (including but not limited to log-in and reporting)

4.5 Production Supervisor

Each Production Supervisor is a full-time employee who reports to the Production Manager and exercises day-to-day oversight of laboratory operations for their specific area(s) of expertise. Each supervisor must be familiar with the test methods and related theory and instrumentation, as well as the assessment of results. In addition to monitoring the standards of performance, validity of all analyses, and quality of all data generated in their respective department(s), each supervisor is also responsible for ensuring that a new analyst has successfully completed all training requirements and is adequately prepared to commence work on client samples. Additional responsibilities are described in FRMAD060. If any supervisor is absent for more than 15 consecutive calendar days then another full-time staff member meeting the required qualifications will be assigned to perform the supervisor's duties.

Required Qualifications for a Production Supervisor:

1) Chemical analyses (Organics & Metals): BS or BA in chemical, environmental, biological sciences, physical sciences or engineering, with a minimum of 24 college semester credit hours in chemistry and at least two (2) years of experience in the environmental analysis of representative inorganic and organic analytes for the which the laboratory seeks or maintains accreditation. A masters or doctoral degree in one of the above disciplines may be substituted for one (1) year of experience.

2) Inorganic Chemical analyses (other than Metals): At least an earned associate's degree in the chemical, physical, or environmental sciences, or two (2) years of equivalent and successful college education, with a minimum of 16 college semester credit hours in chemistry and at least two (2) years of experience performing such analyses.

3) Radiological analyses: BS or BA in chemistry, physics, or engineering, with at least 24 college semester credit hours in chemistry and at least two (2) years of experience in the radiological analyses of environmental samples. A masters or doctoral degree may be substituted for one (1) year of experience.

4.6 Business Development Manager

ACZ's Business Development Manager reports directly to the President and supervises all Client Service Representatives, each of who conducts marketing and sales efforts on behalf of ACZ with potential, new and existing clientele, and develops and maintains long-term relationships with customers by working with Project Managers when necessary. Additional responsibilities of the Business Development Manager are described in FRMAD060. ACZ's Client Service staff is authorized to review all contractual agreements with clients, review all proposals and develop price quotations for routine and non-routine analytical projects.

4.7 Project Manager (PM)

The Senior Project Manager reports directly to the President and is responsible for overseeing the PM department. Additional responsibilities of the Senior PM are described in FRMAD060. Each Project Manager serves as the primary laboratory contact for each ACZ client, handles all client service requests, and investigates and resolves any problem brought to ACZ's attention by the customer. In order to provide consistency, each PM is assigned a list of clients, and it is the primary responsibility of each PM to ensure all of their client project needs are managed on a day-to-day basis and met in a timely manner and that all data submitted to the client is of high quality. All PMs work directly with the Production Manager and Production Supervisors regarding client data issues (due dates, hold times, retests, data quality, etc.), with Document Control regarding client reports and with the QA/QC department regarding data quality questions or concerns.

4.8 Instrument Operator

Instrument operators report directly to the respective Production Supervisor. The position involves the analysis of various matrices for trace level contaminants using specialized and technical instrumentation, and each operator must be capable of performing all job duties in an accurate and proficient manner. Education will be verified by providing a copy of a college transcript or diploma, which is maintained in the employee's personnel file. Experience is verified by ACZ's CFO prior to completing the hiring process (verbal or documented verification provided by each reference listed on a resume or application is acceptable). The operator must demonstrate understanding of related theory, mathematics, analytical instrumentation and data interpretation. This work is predominantly intellectual and involves the continuous use of professional and sound judgment. The employee must meet or exceed all requirements for generation of litigation-quality data and must also continue to demonstrate increased proficiency regarding the interpretation of the data as well as the operation and troubleshooting of the assigned instrument(s). These improvements should be attainable through ongoing efforts in-house as well as through specialized instruction at off-site locations. Prerequisites regarding education and experience, as well as job responsibilities and performance expectations are described in FRMAD059. Exceptions pertaining to experience or education will be made on a case-by-case basis.

Qualifications:

- BA or BS in Chemistry or related science or a minimum of 3 years of relevant experience in lieu of degree
- Prior laboratory experience is preferred but is not required.
- Successful completion of training by supervisor or proficient instrument operator

4.8.1 Laboratory Analyst [Technician]

The laboratory technician reports directly to the respective Production Supervisor. The position involves analysis of various matrices using appropriate analytical techniques and support equipment as well as preparation of samples for instrument analyses. Each technician must be capable of performing all job duties in an accurate and proficient manner. Education will be verified by providing a copy of a college transcript or diploma, which is maintained in the employee's personnel file. Experience is verified by ACZ's CFO prior to completing the hiring process (verbal or documented verification provided by each reference listed on a resume or application is acceptable). The technician must demonstrate understanding of related principles and mathematics, must possess common sense and mechanical skills, and must seek professional judgment from the supervisor as necessary. The employee must meet or exceed all requirements for generation of litigation-quality data as well as sample preparation tasks and routine analyses, and must also continue to demonstrate continuous improvements. These improvements should be attainable through ongoing training efforts in-house as well as through training opportunities at off-site locations. Prerequisites regarding education and experience, as well as job responsibilities and performance expectations are described in FRMAD058. Exceptions pertaining to experience or education will be made on a case-by-case basis.

Qualifications:

- BA or BS in Chemistry or related science is preferred but is not required
- Prior laboratory experience is preferred but is not required
- Successful completion of training period by supervisor or proficient technician

4.9 Information Technology (IT) Manager

The Information Systems Manager reports directly to the President and is responsible for the oversight of the IT department regarding the installation and maintenance of ACZ's computer network and all hardware and software and related equipment deployed on the premise. Additional responsibilities are described in FRMAD060. The department is also responsible for developing, maintaining, and improving custom written applications for laboratory automation and efficiency as well as for ACZ's Oracle database, Intranet (Labweb), Internet and electronic diskette deliverables (EDDs).

4.10 Log-In Supervisor

The Log-In Supervisor reports directly to the President and is responsible for the oversight and management of all department personnel and operations. Primary responsibilities include fulfillment and shipment of bottle orders to the client's destination in a timely manner, receipt of all incoming samples, evaluation of all incoming samples against ACZ's Sample Acceptance Policy, entering samples into the LIMS database, and performing timely review of all logged samples. Additional responsibilities are described in FRMAD060.

4.11Document Control Supervisor

The Document Control Supervisor reports directly to the President and is responsible for the oversight of the Document Control department. Primary responsibilities include the generation of client reports and EDDs and the maintenance, organization and control of all hard copy data and records, including workgroup data, client reports, CCOCs, QA/QC records and documents. Additional responsibilities are described in FRMAD060.

4.12Chemical Hygiene Officer

The Chemical Hygiene Officer (CHO) is primarily responsibilities for oversight of ACZ's documented Chemical Hygiene Plan, conducting initial and refresher safety training for all employees, monitoring exposures, and maintaining records for Material Safety Data Sheets, injury reports, chemical exposure reports, etc. Additional responsibilities include as working with management to develop and implement policies to improve the program. The person designated as CHO must have completed at least one basic laboratory safety course and has one year's experience performing laboratory work, preferably with responsibility for at least one area of laboratory safety.

4.13Chief Financial Officer

ACZ's Chief Financial Officer (CFO) is primarily responsible for all financial matters including payroll, accounts receivable, accounts payable and financial statements; monthly and annual balance and profit and loss statements; and assisting with annual budget preparation. In addition, the CFO maintains and monitors the security system and electronic time clock, invoices client projects from the database, updates customer account information, acts as the administrator for 401k/Profit Sharing Plan, maintains and executes the Employee Benefits Manual and assists in hiring process by posting job openings, scheduling qualified candidates for interviews, checking references, and ensuring a new employee provides proof of education.

4.14Purchasing Agent

Primary responsibilities include generating material requisitions and tracking all subsequent purchase orders; inspecting all incoming goods; generating PCNs for all incoming standards, reagents, and chemicals; tracking and maintaining an adequate supply of laboratory consumables.

5 TECHNICAL TRAINING

Prior to the independent generation or review of data for client samples (including PT samples), all analysts must undergo a formal, documented training process. Technical personnel must be thoroughly trained in the analytical techniques and operating principles and procedures for the methods utilized by ACZ. This process includes but is not limited to: reading the associated published method, reading all related SOPs, improving laboratory skills, learning troubleshooting, maintenance, and operating procedures for pertinent equipment and instruments, and creating workgroups and reviewing data through the LIMS database.

It is the responsibility of the department supervisor to determine that a new analyst is properly trained, has successfully completed all initial training requirements and is prepared to commence work on client samples. Under no circumstances may any analyst independently generate client data before receiving the explicit approval of the QA/QC department.

5.1 The effective version of the test SOP provides the framework for training for all sample preparation and analysis. The SOP is typically based on published approved methodologies (EPA or other) and incorporates any necessary activities and protocols not included in the published method(s) as well as requirements stipulated by other regulatory agencies.

5.2 Training for data AREV or SREV only must be documented as specified in section 2.3.6.

5.3 Each employee must be trained either by the department supervisor or by an analyst within the department who is proficient in the area of testing and has been designated by the supervisor. Anyone performing training must meet the following requirements:

1) Documentation of training on the effective version of the test SOP.
2) Documented approval for the analysis.
3) A current IDOC or CDOC.

5.4 Initial training is documented using the Initial Method Training form (FRMQA004). Once training has been completed, the trainee and the instructor fill out the form together to ensure all pertinent information has been addressed and to ensure the trainee comprehends the material and is provided an opportunity to ask questions or request additional training. The trainee's signature is an attestation that he/she has read, understands, and agrees to always follow the effective version of the SOP.

5.5 To demonstrate an aptitude for the procedure, the analyst must perform a successful Initial Demonstration of Capability (IDOC) prior to independent preparation and/or analysis of client samples. Performance is documented using FRMAD023. The data is reviewed initially by the department supervisor and the analyst (AREV), and both individuals must initial and date the review checklist.

5.6 SREV for any preparation workgroup is performed by the department supervisor or a qualified analyst, and SREV for any analytical workgroup is performed by QA/QC.

5.7 Prior to performing an IDOC, a new analyst should be provided sufficient opportunity to practice the procedure. This confirms the analyst understands the procedure and feels comfortable performing the procedure independently. Data associated with any practice is not submitted to QA/QC.

5.8 It is not necessary for the first IDOC attempt to pass; however, the supervisor needs to review the analyst's techniques if multiple attempts do not pass.

5.9 A thorough review of the raw data is performed as part of initial method training and should include particular attention to details not presented in LIMS or on the final report, such as generating final

sample concentration from the instrument response provided in the raw data (if applicable) and verifying correct standard and reagent traceability.

5.10 Where specified by the method or a regulating entity, and as stated in the test SOP, successful demonstration of performance such as Linear Calibration Range determination (LCR) or Method Detection Limit (MDL) study must be completed prior to independent analysis of client samples.

5.11 All initial training documentation must be submitted to the QA/QC department as a complete package. At a minimum, the package must include:

1) Initial Method Training form (FRMQA004), signed by the trainee and instructor (or department supervisor).

2) IDOC documentation:

- ✓ Completed and signed certification statement (FRMAD023)
- ✓ Workgroup bench sheet, raw data, and all supporting documentation

3) If applicable, MDL study for each instrument. Complete FRMAD031 and attach all related raw data and supporting documentation.

4) If applicable, calibration range study for each instrument. Complete FRMQA029 and attach all related raw data and supporting documentation.

5.12 Following review of all pertinent training documentation, QA/QC will issue procedure-specific clearance for the trainee to independently generate and review data for client samples. This permission is tracked and may be viewed on a designated location on the public network drive.

1) Approval for preparation procedures is granted after the instrument data has been reviewed and approved.

2) An unapproved analyst who is "shadowing" the trainer (observing, learning the organization of the lab, reagent room, etc.) may not assist with the procedure, and the workgroup documentation must bear only the initials of the trainer, who is fully responsible for the data.

3) If the analyst has successfully completed training for a procedure and generates client data or reviews client data prior to QA/QC approval, then any workgroup(s) or data review checklist must also bear the initials of a proficient analyst, with current approval for the method, who oversees the analyst's work for the procedure and assumes full responsibility for the data. The primary analyst must always be aware that he/she is responsible for the workgroup. The use of another employee's initials without their explicit approval is not permitted.

5.13 The supervisor is responsible for ensuring the training of each analyst is kept up-to-date. Each analyst must read, understand, and agree to follow the effective version of the SOP and continued proficiency must be demonstrated and documented annually for each analyst.

5.14 Each production supervisor routinely conducts department meetings to discuss procedures, work schedules, resources, questions and concerns, problems, QA/QC, etc.

6 SAMPLE COLLECTION & HOLDING TIMES

Sample collection procedures are well documented by the EPA and other agencies, and ACZ's clients are instructed to provide representative samples whenever possible. ACZ supplies its clients with the containers and other materials necessary to maintain sample integrity (to the extent possible) from the time of collection through analysis. Although ACZ does not perform sample collection activities, each project manager or client service representative will assist a client with specific sampling requirements as needed, or when necessary, will direct a client to other resources. The following sections include general information on sample containers, preservatives and holding times, which are essential components in maintaining the chemical and physical properties possessed by the sample at the time of collection.

6.1 Sampling Containers and Preservatives

The EPA outlines the requirements for sample container types, sample volume and preservation. ACZ inventory includes various sizes of plastic and glass containers that range from pre-sterilized to certified-clean by the supplier. Amber bottles are used when specified by the method. Glass containers are obtained from vendors that specialize in the sales of environmental sample containers, and all non-certified bottles are purchased from reputable lab/industry vendors. Refer to FRMAD045 and FRMAD046 for bottles types and preservation techniques for specific analyses. Refer also to Appendix A for additional information regarding EPA requirements container types and preservation.

All sample containers shipped to our clients are new, contain the appropriate preservative(s), and are color-coded to identify preservation and storage. Out-going containers are packed in clean coolers with a copy of ACZ's Sample Acceptance Policy, general directions for sample collection, bottle labels, ice packs, sampling information, blank chain of custody, return shipping labels, and custody seals. Trip blanks and rinsette water are included when requested by the client or when mandated by a specific analytical method. After samples have been collected they are cooled to a temperature > 0 °C and < 6 °C. Samples that require thermal preservation must be maintained within this temperature range until all analyses have been completed.

6.2 Holding Times

The EPA has conducted lengthy studies of sample degradation versus time to establish a maximum holding time for each method, and the results of these studies are compiled into holding-time tables to provide guidelines for litigation purposes. Data for a sample prepared / analyzed outside of the established holding time are the most difficult to defend in court. Holding times will vary slightly from regulation to regulation, thus further emphasizing the need for a client to consult with their Project Manager prior to sample collection. The holding time begins from the time or date of collection in the field. Appendix A outlines holding times (a hold time stated in 40CFR supersedes the published method). **NOTE**: The sampling date for PT samples is the preparation date, which must be documented on the workgroup and the container of prepared sample.

If ACZ Laboratories, Inc. receives samples past holding times or near the expiration of the holding time, sample analysis will proceed unless the client has indicated on the CCOC that an attempt to contact the client must first be made. Analyses performed outside of holding time will be appropriately qualified on the final report. Holding times $\leq$ 72 hours are calculated based on the hour of the sample date/time. Holding times > 72 hours are calculated based on the day of the sample date/time.

In general, and unless otherwise noted in the test SOP, sample preparation and analysis must be completed within the stated holding time. For analyses that extend beyond the intended scope of the method for an analyte or matrix, the hold time stated in the SOP must be met, or samples must be appropriately qualified.

7 SAMPLE CUSTODY & SAMPLE HANDLING

Sample custody begins with the receipt of sample containers from the client and continues beyond preparation and analysis to the proper disposal of primary and secondary sub-samples. Complete and accurate documentation must be provided at all stages of custody. There are many key elements to sample custody including laboratory security, chain of custody records, sample storage, internal custody logs, sample tracking within the laboratory, control of subcontracted work, and sample disposal.

7.1 Laboratory Security

A secure facility is essential to maintaining sample and data integrity and to providing safety to employees and visitors. ACZ has an electronic security system based on anti-pass back protocols, which controls and limits access to only authorized personnel. The following steps have been taken to ensure this security:

- All entryways are armed and a proximity reader at the east entrance and west shipping entrance allows access to an employee only after he/she passes their card.
- Employees may enter/exit only through the west door at Log-In and the east door next to the lunchroom.
- During normal business hours, public access into the building can be made at the front entrance and the west shipping entrance. Both doors are equipped with a buzzer.
- The outside doors at the west shipping entrance remain unlocked; however, the doors between the vestibule area and sample receiving area are equipped with an anti-pass back system.
- Building access is limited to specific hours of the employee's shifts.
- All employees are required to use their access cards to enter and exit the building.
- If any employee does not have their access card, they must notify ACZ's CFO as soon as possible and must sign in and out during the day using the visitor's register at the front desk. This ensures a record is maintained of which personnel were in the building at any time.
- If employees fail to use their card, the anti-pass back system denies access for that card the next time it is used. The employee must report to ACZ's CFO if this occurs.
- Visitors must enter and exit through the main entrance and must sign the register at the front desk upon arrival and before departure.
- Lab personnel must escort visitors as long as they remain on the premises.
- Emergency Exit doors are to be used only for emergency purposes. If a door is opened, a siren alarm will sound.
- It is against company security policy to loan or transfer access cards to anyone, including other ACZ employees. Employees may not allow a non-shift employee to enter the building.
- Vendors and delivery services enter the building via the west shipping entrance.

7.2 Sample Receipt and Log-in

Upon delivery of samples to ACZ, Log-In personnel evaluate the condition of the cooler and custody seals. The custody seals are then broken to retrieve the Chain of Custody (COC), which must be signed by the sample custodian to document the transfer of possession of the samples to ACZ. Once a cooler is opened, the pH of each sample is checked, if necessary, to verify the method preservation requirements have been met. The pH check is documented along with cooler temperature, radioactivity screen and other pertinent sample information.

Any problems, such as expired hold times, lack of preservative or improper cooler temperature, are noted and the Project Manager must contact the client as soon as possible so that a contingency plan can be initiated if necessary. Samples are logged-in as outlined in the SOP *Sample Receipt & Log-In Procedure / Maintenance of Sample Integrity* (SOPAD016) and are delivered to the assigned storage areas. Following log-in, every project is reviewed by the assigned PM, and upon completion of the review, the client receives an electronic summary, referred to as the "Login Review Report" that details the project information. This summary allows the client an opportunity to make changes to the project before samples are analyzed. Refer to ACZ's SOP *Client Service Policies and Procedures* (SOPAD043) for additional information.

7.3 Internal Custody Logs

Some clients may specify additional custody tracking of the samples once they have been logged in. Internal custody may require that samples are stored in a manner that ensures limited access. The internal custody log (FRMQA015) shall accompany the samples from log-in through completed analysis. The person responsible for the work signs and dates each entry and/or page in the logbook. When all data from a sample set is compiled, copies of all logbook entries shall be included in the final report package. For projects requiring internal custody, ACZ will adhere to the procedure described in the SOP *Client Service Policies and Procedures* (SOPAD043).

7.4 Sample Tracking

Sample flow through the laboratory is facilitated by the use of an Oracle-based LIMS database (Laboratory Information Management System). Every product (requested analysis) logged into the LIMS for a sample has a specific, pre-determined department path. All products have default paths of at least Login Review and Reporting. Between these two departments, a product may go through, for example, Soil Prep and Metal Analysis or Soil Prep, Organic Prep and GC Analysis. At each department step in a product's path, the status can be updated and viewed at any time. Analytical product statuses are defined below. Additional information regarding sample tracking is available in the SOP *Client Service Policies and Procedures* (SOPAD043).

NEED	Prep or Analysis has not been started
WIP	Prep or Analysis has been started (Work In Progress)
PREP	Sample preparation is complete and sample is ready for analysis
UPLD	Analytical data has been uploaded into LIMS
AREV	Analyst has reviewed and accepted analytical data
SREV	Supervisor has reviewed and accepted analytical data
DONE	Analysis or task has been completed
REDO	Sample requires reanalysis
REDX	Sample requires re-digestion/extraction
CANT	Sample preparation or analysis cannot be performed

8 PROCUREMENT, INVENTORY & TRACEABILITY OF SUPPLIES

8.1 Procurement / Inventory

All consumable supplies are purchased from reputable vendors that have been evaluated for service, quality, and price. To the extent possible, materials traceable to national or international standards of measurement are purchased for use in technical operations. Supplies are purchased using ACZ's purchase order (PO) and inventory system database. The Purchasing Agent is not permitted to make a substitution for any material(s) specifically requested unless the department supervisor approves the substitution. Upon receipt, reagents, chemicals, standards, and other laboratory consumables are stored in the Chemical & Supply Room, which has limited access, or are delivered to the laboratory. Refer to ACZ's SOP *Purchase, Receipt, and Storage of Consumable Materials for Technical Operations* (SOPAD037) for additional information.

8.2 Glassware

ACZ uses only laboratory grade glassware. Prior to use, glassware is cleaned using Alconox® or Chemsolve® (or other appropriate detergent) and then rinsed with Type I water. Glassware for trace metals is subsequently rinsed with 50% Nitric Acid and rinse again with Type I water. Glassware for nutrients is subsequently rinsed with 10% Hydrochloric Acid and then with Type I water. All glassware for organic analyses is washed with Alconox® then rinsed with de-ionized water and kiln-baked. Glassware for radiochemistry analyses is washed first with Contrad70® and then with 50% Nitric Acid and is rinsed with Type I water. Clean glassware must be stored in an enclosed cabinet or other suitable container and/or covered with Parafilm or foil.

8.3 Other Supplies

Routine consumables (centrifuge tubes, autosampler tubes, pipette tips, etc.) are purchased through an automatic system managed by Fisher (RIMS). All other supplies are purchased on an as-needed basis through ACZ's Purchase Order and inventory system database. Refer to SOPAD037 for additional information.

8.4 Traceability of Standards and Reagents

To provide complete traceability, each data package must reference every standard and reagent used for sample preparation or analysis, including but not limited to acids, bases, preservatives, color reagents, pH indicators, buffers, instrument reagents. Each PCN and/or SCN must be documented either on the workgroup bench sheet, data review checklist, or a current standard/reagent form. The open date for all original containers is not tracked in LIMS; however, good laboratory practice dictates that the open date always be noted on the sample container.

8.4.1 Primary Control Number (PCN)

Upon receipt, all stock chemicals, standards, and reagents are assigned a unique PCN in LIMS for tracking and traceability purposes. A label with the PCN and the expiration date is affixed to both the container and the Certificate of Analysis (if applicable). Document Control enters the data for each PCN using the certified value(s) supplied by the vendor, as indicated on the Certificate of Analysis. Because the certified value is entered, the final concentrations for prepared standards may vary slightly from the theoretical value indicated in the test SOP. Non-certified values are not entered and are not used for quality control purposes. Document Control maintains certificates of Analysis, and a copy of the PCN report is generated and maintained. If data for any PCN is to be edited, then complete documentation must be provided as a major corrective action (FRMQA001).
NOTE: Only Document Control and QA/QC personnel are authorized to enter or edit PCN data.

8.4.2 Secondary Control Number (SCN)

To ensure complete traceability, a unique SCN must be created when any intermediate or working standard is prepared from one or more stock solutions, stock chemicals, or intermediate solutions. A standardized format is used for creating the SCN: a two-letter code indicates the lab section and is followed by the prep date and then by a daily sequential number. For example, the SCN **II051128-2** denotes the second standard prepared on November 28, 2005 in the Inorganic Instrument lab. An acceptable alternative is to let LIMS assign a unique number when prompted.

A SCN for any working standard subjected to a LIMS calculation must be created electronically in LIMS. The initial volume and concentration of each constituent and the final volume of the prepared solution are entered in the SCN Wizard program to calculate the final concentration(s) of each analyte using the formula $C_1V_1 = C_2V_2$. The preparation date, expiration date, and preparer's initials are included as part of this electronic record. A hard copy of the SCN report may be affixed to the standard/reagent logbook, depending on individual department practice; however, it is not required.

Prepared reagents do not require a SCN to be created electronically in LIMS; however, preparation must be recorded in the department's designated logbook. At a minimum, the logbook entry must clearly identify what reagent was prepared, its subcomponents, the preparer's initials, the preparation date, and the expiration date. This information is sufficient for color reagents, buffer solutions, instrument reagents, etc. because details of the preparation are stated in the test SOP.

8.5 Preparation and Expiration of Standards and Reagents

8.5.1 Preparation of Standards and Reagents

Refer to individual test SOPs for detailed information regarding standard and reagent preparation. In general, either Class A pipettes or mechanical pipettes are used to measure and dispense aliquots of any solution used to prepare a standard or reagent. Accurate delivery of mechanical pipettes must first be verified as described in ACZ's SOP *Control, Calibration, and Maintenance of Measuring and Test Equipment* (SOPAD013).

The term QS referenced in many test SOPs is the acronym for *Quantity Sufficient* and refers to the addition of appropriate diluent to the solution to achieve the final volume. All containers of prepared reagents and standards stored for more than one day must be properly labeled with the SCN (or other unique identifier), preparation date, and expiration date. Preparation of reagents and standards must be documented as described in 8.4.2.

8.5.2 Expiration of Purchased Standards and Chemicals (PCNs)

In general, purchased liquid standards or reagents are assigned a default expiration date of one year from receipt. When provided, the manufacturer's expiration date will be assigned in lieu of the default expiration date. Solid materials are assigned a default expiration date of five (5) years from receipt.

An expired stock material may continue to be used only if its reliability can be verified. For the purpose of ensuring transparency, the reason for extending the expiration date of a PCN must be documented as a QA/QC Issue Wizard assigned to QA/QC or the Document Control supervisor. Unusable materials must be replaced and the standard or reagent remade as soon as possible. Remove the container from the lab or the supply room and dispose of properly. Contact ACZ's CHO for assistance.

8.5.3 Expiration of Prepared Standards

Storage conditions and shelf life for prepared standards are provided in the individual test SOPs. The following guidelines may be used to determine the shelf life for a prepared standard:

1) A standard that has been prepared in-house may continue to be used after its assigned expiration date for as long as its reliability can been verified. For applicable procedures, instrument response should be considered when determining whether or not a solution is still reliable.

   - In cases where reliability has been verified, the expiration date of the SCN must be updated in LIMS or the standard/reagent logbook.

   - In the event the solution was used prior to updating the SCN then documentation must be provided as part of the workgroup to indicate the solution was used past the shelf life stated in the SOP (a minor corrective action may be used if more than one workgroup is affected). The expired standard must be remade as soon as its reliability becomes questionable – it is the responsibility of the analyst to use their best judgment.

2) The shelf life of any prepared standard with any analyte concentration < 10 mg/L is 90 days from the preparation date. This is a general guideline – if any constituent does not remain in solution for 90 days, then the standard must be prepared more often. If the manufacturer's expiration date for any stock standard is sooner, then the expiration date of the SCN is the manufacturer's expiration date for a single analyte solution or the earliest manufacturer's expiration date for a multiple analyte solution.

3) The shelf life of any prepared standard with analyte concentration $\geq$ 10 mg/L is one year from the preparation date. This is a general guideline – if any constituent does not remain in solution for one year, then the standard must be prepared more often. If the manufacturer's expiration date for any stock standard is sooner, then the expiration date of the SCN is the manufacturer's expiration date for a single analyte solution or the earliest manufacturer's expiration date for a multiple analyte solution.

4) In general there are no manufacturer expiration dates for Radiological isotopes. If provided, these will be used; otherwise, the default expiration date of one year from receipt will be assigned when the material is received and can be subsequently updated at yearly intervals as needed for as long as the material remains useable. Because the shelf life of a radiological isotope is dependent on the half-life, the isotope will be deemed expired when it falls within 3 times the detection limit of the method.

5) In general, prepared Radiochemistry standards expire one year from the preparation date. The solution may be re-evaluated using control charts or other criteria and the expiration date extended by year intervals if the solution is still deemed usable. Refer to the specific test SOP for details.

8.5.4 Expiration of Reagents

In general, a reagent is a solution, other than a surrogate or internal standard, which is used for any step of sample preparation or analysis but does not contain the target analyte(s). Storage conditions and shelf life are stated in the individual test SOPs. The expiration date can be extended for a prepared reagent provided the criteria stated in 8.5.3.1) are met.

9 MAINTENANCE & CALIBRATION OF INSTRUMENTATION & EQUIPMENT

9.1 Maintenance of Instruments and Support Equipment

The best protocol for producing quality work is to prevent errors and non-conformances rather than to react to and correct problems after they occur. An essential part of this protocol is ensuring that all laboratory instrumentation and equipment used for the generation of data has been optimized and is functioning properly before commencing work on client samples. Performing routine maintenance and optimizing instrument-operating conditions prior to sample analysis minimizes instrument downtime, thereby improving productivity and ensuring quality of the data. It is the responsibility of the designated analyst(s) to perform and properly document daily and routine maintenance, instrument optimization, troubleshooting, any instrument servicing or repair, and any repair or replacement of parts.

All manufacturer-prescribed inspection and maintenance must be performed according to the schedule indicated in the operator's manual (or similar) provided by the manufacturer and must be documented either in the instrument logbook or a separate maintenance logbook or on the instrument maintenance checklist (available in LabWeb). ACZ management recognizes that performing all maintenance procedures at the frequency indicated by the manufacturer may not be economically feasible or a significant increase in workload may require the maintenance be performed at a later time if instrument performance is deemed to be acceptable; therefore, at a minimum, the instrument part(s) must be inspected regularly according to the schedule. The analyst must use their professional judgment to determine if maintenance or replacement is necessary at that time. Refer to ACZ's SOP *Control, Calibration and Maintenance of Measuring and Test Equipment* (SOPAD013) for details for each specific instrument or instrument type.

Additionally, all support equipment (any device that may not be the actual test instrument, but is necessary to support laboratory operations) must be monitored regularly to confirm proper functioning. The temperature of all drying ovens, refrigerators, freezers, and incubators must be checked each working day (except Sundays or holidays) and each check recorded on the associated Temperature Logsheet. Refer to SOPAD013 for more detail.

Equipment that has been subjected to overloading or mishandling, gives suspect results or has been shown to be defective or outside specified limits must be taken out of service and FRMAD029 attached to indicate the instrument or equipment is waiting for repair and cannot be used. During this downtime the department supervisor, Production Manager, and Project Manager may collectively determine it is necessary to sub-contract samples until correct performance of the repaired instrument or equipment has been demonstrated by a successful calibration or other suitable test. Document all contact with the manufacturer, as well as all repairs and other services, in the instrument or maintenance logbook to be used as a reference for solving future instrument problems. Additionally, when instrumentation or equipment goes outside of the direct control of the laboratory, the functioning and calibration status must be checked and shown to be satisfactory before it is returned to service. Refer to SOPAD013 for additional information.

To minimize downtime, each laboratory should maintain an adequate inventory of reagents, stock standards, glassware, etc. and should keep a sufficient supply of extra "critical" parts in-house rather than possibly delay sample analysis while waiting for parts to arrive. Keep in mind that parts from a vendor may be back-ordered and will not be available for immediate shipment. Additionally, an MDL study, MDL verification, calibration range determination, etc. must be performed for all methods on each instrument used to analyze client samples. This ensures any "backup" instrument can be utilized for analysis of client samples as soon as needed, rather than delaying production to first successfully complete any QC requirement(s).

9.2 Instrument Calibration

The accuracy of all instrument-generated data is ultimately dependent upon the proper initial calibration of the instrumentation used for any particular analysis. In order to perform quantitative measurements, the initial calibration must be established and verified, at the frequency required by the method or by the manufacturer (whichever is more stringent), before samples are analyzed. In general, calibration or standardization involves defining the relationship between instrument response and the amount or concentration of analyte introduced into the instrument. The graphical depiction of this relationship is referred to as the calibration curve. Calibration frequency must be performed in accordance with the manufacturer's guidelines, test method or other regulatory requirements, or client contract stipulations, whichever is most stringent. Every calibration or standardization must meet the acceptance criteria stated in the SOP and must be subsequently verified by analyzing an initial calibration verification standard (ICV) or other control standard (if specified in the SOP) that contains all target analytes and has been prepared or obtained from a different source than the one used to prepare the calibration standards.[1] Whenever possible, calibration standards and the second-source verification standard should be prepared on different days. If they are prepared concurrently, then another qualified analyst should prepare the second-source verification standard. This eliminates the possibility of the same analyst preparing both solutions incorrectly, an error difficult to detect.

A continuing calibration verification standard (CCV) containing all analytes of interest must be analyzed at the frequency stated in the test SOP to ensure the stability of the initial calibration curve has not varied over time due to any change in the analytical instrument and its detection system, such as instability of standards, instrument cleanliness, column performance, matrix effects, flow changes, and changes within the laboratory environment.

For applicable methods, all initial and continuing calibration steps must be clearly detailed in the test SOP. Additionally, each test SOP must specify the frequency and acceptance limits for the calibration and subsequent verification (ICV and CCV). In general, acceptance criteria are method-specific; however, the SOP may also include requirements of other regulatory agencies. Prior to resuming sample analysis, immediate corrective action must be taken if the calibration, ICV, or CCV is outside of the acceptance criteria. Technical corrective actions are described in the individual test SOPs. Refer also to section 11.2 for additional information.

General calibration guidelines are listed below and detailed information is provided in ACZ's SOP *Maintenance and Control of Calibration and Test Equipment* (SOPAD013).

- Understand the method requirements for calibration (minimum number of standards, etc.)
- Use the correct calibration model (linear, second-order, etc.)
- Include all target analytes in the calibration standards and second-source standard
- Analyze a calibration standard with a concentration less than or equal to the reporting limit.[2]
- Do not remove points from the middle of the calibration (only high or low standard may be dropped).
- Calibration is a single-event process. A retest of a calibration standard must be performed immediately.
- Documentation and resolution of calibration abnormalities is absolutely critical

[1] If a second source standard is not available then a different lot(s) of the same standard(s) may be used. If a different lot is not available then an analyst who did not prepare the calibration standards may prepare the calibration verification standard. The latter is an exception, and an attempt must first be made to purchase a different lot from the same vendor whenever a second-source standard is not commercially available.

[2] In general, the concentration of the low calibration standard is equal to the reporting limit, because lesser values are qualified as estimated; however, actual lab practice may differ and must be stated in the test SOP.

10 CONTROL & STORAGE OF RECORDS & DOCUMENTS

A formal and systematic control of records and documents is necessary for accurately reconstructing the entire history of any sample as well as to guarantee the quality and defensibility of the data. All information pertaining to instrumentation and equipment, analytical test methods, and related laboratory activities, such as sample receipt, sample preparation, data verification and data reporting must be documented, must identify all personnel involved, and must be readily understood. All records, including those pertaining to calibration and test equipment, certificates and reports, must be maintained, and the management system must facilitate the retrieval of all working files and archived records for inspection and validation purposes. Documents and records must be safely stored (protected against fire, theft, loss, environmental deterioration, and vermin) and must be held secure and in confidence to the client for a minimum of five (5) years. The hard copy of all records and documents must be maintained in a designated storage area with limited access. To the extent possible, hard copies for the most recent two (2) years are stored on-site, and if necessary, may be moved to off-site storage after two years. Off-site storage conditions must meet the same criteria that apply to on-site storage.

10.1 Workgroups

10.1.1 Changes made to any workgroup record (hardcopy or text file) must be documented.

1) If a workgroup is "dissolved" to change the status then all data must first be deleted, and the workgroup is then either re-reviewed or re-uploaded. In either case, the analyst is prompted in LIMS to provide an explanation of why he/she is performing the task.

2) Changes to text files must be documented in LIMS and on the hard copy of the workgroup.

10.1.2 Workgroup data that is re-uploaded *for any reason* must first be deleted. Use one of the following options in LIMS\Sx Analysis.

1) Choose "Delete workgroup data and set to WIP."

2) In either the AREV or SREV function choose "Errors" and then "Reupload."

If any of the data changes then a new Run Approval report must be printed and attached to the hard copy of the workgroup, and the workgroup must be rescanned.

10.1.3 Document Control or other administrative personnel use a multi-page scanner with its own PDF scanning software to scan all workgroups.

1) Before the workgroup is scanned, the top page is reviewed to make sure it has both the AREV and SREV initials and dates, and that errors have been properly corrected.

2) The person scanning the must initial and date in the lower right hand corner of the front page by the person. This provides a record of the scan date.

3) The workgroup is scanned to the designated network directory and is then moved through an automated process to the appropriate read-only LabWeb directory, which is accessible to all employees. When a workgroup is rescanned, the previous file is maintained. A copy will be automatically created so as not to overwrite any files and will have a letter appended; starting with "A" the first time the workgroup is rescanned. The most current file will not have a letter appended.

10.1.4 The hard copy is filed by workgroup number in a storage box. The front of the full storage box is labeled with the year and the workgroups contained in the box. The first box of each new calendar year is "1." Full boxes are consecutively numbered, transferred to a designated

location and stored in numerical order. The storage room is locked at all times. Access is limited and is tracked through an access logbook.

10.1.5 Workgroups moved to storage may be accessed; however, a checkout card must hold the place of the workgroup in the file and must indicate who removed the workgroup, the workgroup number, and the date the workgroup was removed. When the workgroup is returned, then the checkout card is removed.

10.2 Electronic File Retention & Storage

All electronic records, stored either on instrument computers or on the network, are systematically backed up to tape. These records include Oracle data, instrument raw data, workgroups, client reports, instrument upload files, SOPs and other controlled documents, telephone records/voice mails, and department data. Tape backups are performed incrementally nightly Monday through Thursday, and a complete backup is performed each Friday. The tape from the first Friday of the month is pulled from service and placed in a secure, data-rated, 4-hour fireproof, safe that is located in the CFO's office. On a regular basis, the monthly tapes are moved to ACZ's safety deposit box at a local bank.

10.3 Instrument Data Files

Instrument raw data files are backed up by two different procedures: ACZ's Instrument Data Backup Application (IDBA) and StorActive. IDBA is a mandatory program that accesses local directories from instrument computers. Each night the program retrieves and backs up individual data files from the specified directory on each instrument computer. Refer to ACZ's SOP *Backup and Archive of Instrument Data Files* (SOPAD044) for details. StorActive LiveBackup is a third party program located on its own server that stores any saved version of all files located on any computer that employs LiveBackup (including files with the same name). This program is helpful in case a full restore is necessary or if multiple files overwritten by a saved version need to be retrieved. This program works for any computer utilizing Windows XP as its operating system.

10.4 Client Reports

10.4.1 Client reports are generated and signed electronically and are automatically stored as a PDF at a designated location on the network that has limited access. If a copy of any report exists on the network, and a new report is generated, then the existing copy will be renamed so that it is not overwritten. This way ACZ maintains a copy of all reports generated for a client.

10.4.2 Hardcopy documentation associated with a client project (CCOC, invoice, Login Review Form, etc) is filed by project number and stored in the document storage location.

10.4.3 Electronic Diskette Deliverables (EDD) are stored on the network at a designated location.

10.4.4 Changes to data may be necessary due to reporting requirements. These changes are made after the routine workgroup approval step and may include changes to reporting qualifiers, QC Summary qualifiers, report notes, etc. A record of the change must be made in the project "Change Log." Access the Change Log from the LIMS2000 menu/Reporting/Report Approval form. Refer to ACZ's SOP *Client Service Policies and Procedures* (SOPAD043) for additional information.

10.4.5 The Change Log must be used when a reported parameter is moved from one workgroup to another. The preferred way to do this is for a PM to either document the necessary changes in the Change Log and then notify the reporting department of the required changes or notify the reporting department immediately that a change is necessary. In the case of the latter, the

reporting department makes the changes and then logs this action in the Change Log. Refer also to ACZ's SOP *Client Service Policies and Procedures* (SOPAD043).

10.4.6 Once a project has been invoiced, the directory on P:\Client is moved to the designated network location as a read-only PDF. If a project is un-invoiced, the project folder is copied to P:\Client where changes can take place.

10.4.7 In general, changes are not allowed to projects (including compilation) if the project has been invoiced. If a change needs to be made, the project must first be un-invoiced. At the time of un-invoicing, the user must provide a reason in LIMS to explain why the project was un-invoiced. This information is then stored in the Oracle database.

10.5 Documents

10.5.1 Standard Operating Procedures

10.5.1.1 Refer to section 2.2 for additional information pertaining to SOPs.

10.5.1.2 The original master copy of each SOP is maintained through a combined effort of QA/QC and Document Control. Master copies are organized in three-ring binders, which are kept in the Document Control office. An SOP Control Form (FRMQA003) is kept with each master copy and indicates each controlled copy of the SOP that was issued as well as the date and to which lab(s) the copies were distributed.

10.5.1.3 When a new version of any SOP becomes effective, the master copy of the previous version is retained and filed in the Document Control office. All controlled copies of the previous version are collected and disposed of. The collect date is documented on the SOP Control Form, which is maintained with the associated master copy SOP.

10.5.1.4 A controlled copy of the SOP is kept in each location the procedure is performed.

1) Each lab or department is issued one controlled copy of all relevant SOPs. The controlled copy must not be removed from the assigned area for an extended period of time and may not be photocopied. An additional controlled copy of any SOP or individual replacement pages of any SOP will be distributed upon request.

2) A SOP Revision Form (FRMQA030) is issued with each controlled copy. Any revision to a procedure must be noted on the form and must be approved by QA/QC before changes may be implemented. The revision form is kept in the laboratory SOP binder until the SOP is reviewed and revised. Once the next revision of the SOP becomes effective, the original revision form(s) are maintained with the master copy of the new version.
3) To ensure outdated information is not inadvertently used as a reference, an uncontrolled copy of any SOP is not allowed unless issued by QA/QC. Additionally, an electronic copy of any SOP becomes obsolete and must be deleted from a network drive or email once the effective version has been uploaded to LabWeb.

10.5.2 When documents are found to contain conflicting policies or procedures, the more recent document will be followed.

10.5.3 All controlled forms must be printed from LabWeb and may not be stored on a separate network drive. If photocopies are used then any unused copies of the expired version must be

disposed of as soon as a new version is uploaded to LabWeb. This ensures that the effective version of any controlled form is in use at all times.

10.5.4 Any controlled SOP(s) issued to an employee must collected upon resignation or termination.

10.5.5 Employees utilize an uncontrolled copy of the Ethics SOP or QAP for initial or continuing training purposes. All copies are collected following completion of the training session.

10.5.6 Only Document Control and QA/QC personnel are authorized to enter or edit data for a PCN.

10.5.7 The hard copy of each PCN report generated in LIMS is stored in a three-ring binder that is maintained by the Document Control department.

10.5.8 The original certificate of analysis for any stock material, if provided, is attached to the hard copy PCN report.

10.5.9 Accreditation certificates are scanned as a PDF to a designated network location. The original copy is maintained by Document Control. Certificates are also posted to ACZ's website.

10.5.10 Original calibration certificates and related documentation for support equipment (including but not limited to pipettes, thermometers, and glass micro liter syringes) are maintained by Document Control.

10.5.11 LIMS and other problems pertaining to IT are documented and managed by the electronic system called Issue Wizard. If an employee encounters a problem that requires attention, then that employee will submit a request through Issue Wizard. The request requires a priority to be assigned to the appropriate employee(s) for resolution. This system allows ACZ to track all changes made to computer systems. Reports are routinely generated to evaluate the status and eventual resolution of computer issues.

10.6 Records

10.6.1 Records include, but are not limited to: all logbooks; phone logs; raw data, derived data, and calibration data; training documentation (training forms, MDL studies, DOCs, etc.); proficiency testing results; calibration and certification records; internal audit reports; external audit reports; corrective action reports; management reports; and regulatory correspondence.

10.6.2 Records related to sample log-in are maintained as described in SOPAD016.

10.6.3 Raw data may include photography, microfilm or microfiche copies, computer printouts, magnetic media, dictated observations, and recorded data from automated instruments.

10.6.4 Original copies of records, except those pertaining to analytical data, are maintained by the QA/QC department or Document Control, and access is limited.

10.6.5 Relevant qualifications, training skills, and experience of technical personnel are maintained in the employee's training file.

10.6.6 Records such as transcripts, applications for employment, performance evaluations, etc. are maintained in the personnel files, which are stored in the secured office of the CFO.

10.6.7 The DOC certification statement (FRMAD023) and initial method training form (FRMQA004) are filed with the workgroup if the DOC was logged-in; otherwise, the training form is maintained in the employee's training file and the DOC form is filed with the data package.

10.6.8 Each employee's legal name, legal signature, and initials are documented on the New Employee Checklist (FRMAD043). The form is maintained in the employee's personnel file, which is stored in the Controller's office. A master signature/initial log is maintained for anyone employed at ACZ prior to the implementation of FRMAD043.

10.6.9 Each Organic Instrument ICAL data package is scanned to the designated network directory as a read-only PDF and the hard copy stored in labeled boxes. ICAL information that needs to be attached to any subsequent workgroup(s) must be printed from the PDF.

10.6.10 Logbooks must be maintained and controlled as described in SOPAD013.

10.6.11 Project Managers are responsible for maintaining all emails pertaining to a client and/or project. Refer to ACZ's SOP *Client Service Policies and Procedures* (SOPAD043).

10.6.12 Procedural change(s) made to a SOP must be noted on the SOP Revision Form (FRMQA030) and approved by QA/QC prior to implementation. The date of the QA/QC approval denotes the effective date for the change.

10.6.13 Any correction to a hard copy record must be made by crossing through the error with a single line, and the correction must be clearly initialed and dated by the responsible staff. Erroneous entries cannot be destroyed by erasures, other markings or use of Whiteout®.

10.6.14 Changes to electronic records must be traceable to the individual who made the correction, and the reason for the change must be provided. Erroneous entries cannot be destroyed by methods such as overwritten files.

10.6.15 Record Storage and Retention

10.6.15.1 The minimum retention period of five (5) years may be increased dependent upon client request, regulatory requirement, or civil action order.

10.6.15.2 Records stored by a computer must have hard copy or write-protected backup copies.

10.6.15.3 Records stored only on electronic media must be supported by the hardware and software necessary for their retrieval and utilization in the proper format.

10.6.15.4 Records stored on electronic media must be stored in a way to provide protection from electronic or magnetic sources.

10.6.15.5 Scanned workgroups and client reports are backed up to an off-site data vault, which is secure, fireproof, and equipped with electronic data redundancy. Data backups occur daily (including Saturday and Sunday) after 12:00 am. After one year of storage off-site, data is transferred to a DVD, which is stored in a bank safety deposit box until all data on the DVD is at least five (5) years old. Obsolete DVDs are permanently destroyed.

NOTE: Data files that precede June 1, 2005 are stored to tape and/or DVD, which are kept in a bank safety deposit box.

10.6.15.6 If there is a change in ownership and/or a change in location, all records and documents will be made available to all accrediting authorities for five (5) years. Under no circumstances shall any records or documents be destroyed – all records and analyses performed that pertain to NELAC accreditation are subject to inspection by the NELAC accrediting authorities during this five (5) year period. A new owner of ACZ will assume possession of all records and documents.

10.6.15.7 If ACZ goes out of business, all records and documents will be stored and maintained according to protocol in a location to be determined at the time of closure. All records will be maintained for at least five (5) years and will be made available to all accrediting authorities.

10.6.16 Access to Archived Records

10.6.16.1 Access to archived information must be documented with an access log. A log is kept in each storage location, and any person entering a storage location must provide the required information in the log.

10.6.16.2 Hard copy records are stored in a locked environment with limited access. When a record is removed from its location, a "checkout card" must be filled out to indicate who removed the record, the date the record was taken, and a description of the record. The card marks the place in the storage box, and when the record is returned the card is pulled from the box.

10.6.16.3 Any changes to be made to archived data will require assistance from IT to do so.

10.6.16.4 Electronic data that has been archived to a more permanent media (such as tape, CD, or DVD) is stored in a bank safety deposit box. Access is limited and must be documented in the logbook maintained by Document Control.

10.6.17 Record Disposal

10.6.17.1 Records are disposed of in a manner to ensure client confidentiality.

10.6.17.2 Stored records will be reviewed to determine which ones can be destroyed. Any record older than five (5) years from the current date will be destroyed, unless client request, regulatory requirement, or civil action order dictates otherwise.

10.7 Computer Data and Records

10.7.1 Network File Server

Computer files pertaining to all aspects of ACZ's business are stored on a file/print server. To gain access, an employee logs on to the "LAB" domain. Each employee has a unique network user name so that security rules may be enforced. No "guest" logon is permitted. Every employee belongs to a specific "group" and directory security is enforced through privileges granted to these groups. Typically, an employee is granted access to files that pertain to their job functions; otherwise, read-only access or no access is granted.

Data generated and reported by ACZ is extremely confidential and the company may be liable for the consequences of the release of this data to any unauthorized person. The implementation of password security is not arbitrary and ensures data is protected and cannot be disclosed to outside parties. Weak, unchanging passwords make this scenario more likely.

In general, the network will prompt employees to change their password every 30 days. The password must be at least five (5) characters. Numeric characters are optional. Passwords may not be shared with other employees. The use of another employee's password (with the exception of common passwords for shared computers) is grounds for disciplinary action.

10.7.2 LIMS Server

1) Information stored on the LIMS server consists of all sample and client information needed for day-to-day production activities. The information is stored using an Oracle database application. Access is controlled through membership in "groups." Employees may update and change database records according to their job responsibilities. Otherwise, information is restricted to read-only access or no access.

2) No modifications to data can be made through applications not authorized by ACZ's IT department unless a CAR or Issue Wizard is submitted or documentation is provided on the hardcopy of the workgroup. Unauthorized applications include Attached Tables.

3) All tables that track changes (TrackInvoice, TrackWorkgroup, etc.) will be audited on a regular basis by a member of the IT department to ensure sufficient information is being supplied as to why changes occur. The explanations must be professional and specific.

10.7.3 Docs Server

Access to the docs server is read-only and is permitted through Internet Information Services (IIS) authentication and is logged in IIS log files. The server is updated on a regular basis by automated scripts.

11 ELEMENTS OF QUALITY CONTROL

A critical focus of ACZ's quality control policies and protocols involves monitoring sample preparation and measurement processes to determine matrix effects and to evaluate laboratory performance. Quality control samples are typically analyzed with every batch of environmental samples. Each test SOP provides detailed information regarding quality control sample types, acceptance criteria, and corrective actions, if applicable to the procedure, and reflects the requirements of the method and/or other regulatory authorities.

Performance control samples demonstrate precision or accuracy and expose out-of-control events. Matrix-specific control samples indicate possible effects of the matrix on method performance and may also identify data as in-control or out-of-control. Data that is out-of-control dictates corrective action ranging from re-extraction / re-analysis to reporting data with qualifiers. In general, the corrective action specified in the SOP must be performed if any quality control sample does not meet the acceptance criteria. Data associated with failed quality control cannot be qualified after the initial analysis without acceptable justification.

To the extent possible, client samples are reported only if all quality control measures are acceptable. If any measure is outside of the acceptance criteria, and the data will be accepted and reported to the client, then the appropriate data qualifier(s) must be assigned to all associated samples. The list of current extended qualifiers is maintained in the LIMS database.

11.1 Method Performance

11.1.1 Negative Control – Prep Blank (Method Blank)

The prep blank is used to assess possible contamination introduced during sample processing steps. A prep blank is prepared using Type I water or other similar matrix similar that is free of the target analyte(s) and contains all reagents in the same volumes used to prepare the client samples. The prep blank must be prepared, processed and analyzed in the same manner as the associated client samples. Unless specified in the test SOP, sample concentration may not be corrected for the prep blank value.

While the goal is to have no detectable contaminants, each prep blank must be carefully evaluated as to the nature of the interference and the effect on the analysis of each sample in the batch. Contamination in the prep blank results from four principle sources: the environment the analysis is performed in; the reagents used; the supplies and apparatus used; and the analyst performing the analysis. Contamination sources vary and the test SOP must be referenced to determine the appropriate corrective action(s).

When contamination is suspected, the source(s) must be investigated and measures taken to correct, minimize or eliminate the problem, and associated client samples must be reprocessed and reanalyzed. Alternatively, report data with the appropriate qualifier if reprocessing and reanalysis is not possible or if one of the following criteria applies:

i) The concentration of a target analyte in the blank is at or above the acceptance limit and the measured concentration of the analyte in an associated sample is greater than 10 times the measured concentration of analyte in the blank.

ii) The concentration of a target analyte in any associated sample is less than the MDL.

iii) Corrective actions could not be performed or are ineffective. Thoroughly document any corrective action taken and the outcome.

11.1.2 Positive Control

11.1.2.1 Laboratory Fortified Blank (LFB)

An LFB is required for methods that do not include a Laboratory Control Sample but include a fortified matrix (spike). The LFB is an aliquot of reagent water to which a known quantity of each target analyte is added. It is treated exactly like a client sample, and its purpose is to determine whether the methodology is in control, and whether the laboratory is capable of making accurate and precise measurements. When the acceptance criteria for the LFB are exceeded (i.e. high bias) then any associated client sample with a measured concentration less than the MDL may be accepted and reported with the appropriate qualification.

11.1.2.2 Laboratory Control Sample [LCSW (Water) or LCSS (Soil)]

The performance of both sample preparation and analysis of each sample batch may be monitored by an LCS. The LCS is a matrix-specific standard (whenever possible) of known analyte concentration(s) that may be prepared by the laboratory or purchased pre-made. The LCS must be carried through the entire preparation and analytical schemes with the client samples. Analysis and evaluation of the LCS allows for confirmation of the applicability of the preparation procedure to the analytes. Evaluate data using the following guidelines:

1) When only an LCSW is analyzed, the results must be within the acceptance limits or the entire batch of samples must be re-prepped and retested.

2) An LCSW duplicate (LCSWD) may be prepared and analyzed with the batch, typically in lieu of a matrix duplicate or spike duplicate. Data is acceptable if the LCSW and/or LCSWD is within the acceptance limits and the RPD passes. Associated samples must be re-prepped and reanalyzed if either of the following occurs:

   - LCSW/D RPD fails the acceptance criteria specified in the SOP.
   - % R of both the LCSW and LCSWD is outside the acceptance limits.

3) For a solid or semi-solid matrix, an LCSS and LCSSD are prepared and analyzed.[3] The data is acceptable if the LCSS and/or LCSSD is within the acceptance limits and the RPD passes. Associated samples must be re-prepped and reanalyzed if any of the following occurs:

   - LCSS/D RPD fails the acceptance criteria specified in the SOP.
   - % R of both the LCSS and LCSSD is outside the acceptance limits.
   - MS/D RPD fails the acceptance criteria specified in the SOP (if applicable).

4) When the acceptance criteria for the LCS are exceeded [i.e. high bias] then any associated client sample with a measured concentration less than the MDL may be accepted and reported with the appropriate qualifier.

5) Refer to section 11.1.3.3 for additional information regarding data assessment for solid-matrix workgroups prepared with both LCSS/LCSSD and MS/MSD.

[3] Corrective action for Recommendation #5 cited in the 2002 ADHS audit report.

11.1.2.3 Radiological Tracers

Radiological tracers are used for Thorium and Uranium analyses. The tracer reacts in the same manner as the target isotope and is used to asses analyte recovery. The tracer is added to client samples, controls, and blanks in accordance with the requirements stipulated in the test SOP. Because the tracer recovery has a direct impact on the LLD, the recovery must be high enough to yield LLDs that are within the scope of the project or meet ACZ's acceptance criteria. Refer to the test SOP for evaluation criteria and corrective action(s) for out-of-control tracer recovery.

11.1.3 Sample Specific Controls

The effect of different sample matrices on the performance of any method can be profound; therefore, matrix spikes, duplicates, and surrogate compounds are analyzed to evaluate matrix effects on data quality. Each SOP includes specific information regarding the usage and evaluation of matrix-specific QC samples and also states the required corrective action to take if any matrix QC fails.

ACZ provides analytical services to numerous and varied clients; therefore, the possibility of routinely favoring one client is highly unlikely. Over the course of time, no single matrix type will always be spiked or duplicated, and no one client will be selected for a high percentage of spiked or duplicated samples. If either of these occurs, it is due entirely to chance. Samples are selected for a workgroup by due date or priority – not by client – and are presented in the workgroup in increasing numerical order according to project number. A client's samples will be grouped together within the batch – in this way, a single client cannot be selected for a spike or duplicate, unless all of the client samples in the batch are from the same project. ACZ recommends that the analyst, to the extent possible, select samples to spike or duplicate that are representative of the workgroup. Analysts are not to associate QC with a client sample known to be or believed to be any type of blank or Proficiency Testing sample. Several exceptions exist for selecting samples for spiking or duplicating:

1) A sample is not spiked or duplicated if the volume is inadequate, and the client sample and QC sample(s) would require dilution; however, if no other option is available then the client sample and QC sample should be prepared and analyzed on the same dilution whenever possible.

2) Use the same weights (or as similar as possible) to prepare duplicates of solid matrix samples.

3) A client may request that one or more of their samples be spiked or duplicated. A "RUN QC" comment is added when the sample is logged in to notify the analyst that QC must be performed for a specific sample or project. If a client requests that their sample(s) be spiked or duplicated then ACZ is obliged to accommodate the client.

4) If TDS data indicates a sample would require dilution, then the sample should not be selected for spiking. Performing dilutions increases the likelihood of introducing error due to pipetting, and it is possible that spike recoveries may be incorrectly influenced by this error. A high TDS value will not influence whether or not a sample is duplicated.

5) A reactive sample is unpredictable and is a poor choice for spiking or duplicating.

6) A PT sample is not a real-world sample and is a poor choice for spiking or duplicating, because the data does not provide any useful information about possible matrix effects. Spike or duplicate a PT sample only when there are no client samples in the workgroup.

11.1.3.1 Surrogates

Surrogates are organic compounds that are similar to the target analyte(s) in chemical composition and behavior in the analytical process, but are not normally found in environmental samples. Surrogates are included in the scope of Organic methods and are used to evaluate accuracy, method performance and extraction efficiency and shall be added to environmental samples, controls, and blanks, in accordance with the method requirements.

Whenever a surrogate recovery is outside the acceptance limits, the corrective action(s) stated in the test SOP must be performed. If corrective actions could not be performed or are ineffective, then the appropriate qualifier is applied to the sample results and reported to the client.

11.1.3.2 Matrix Spike Samples

A matrix spike sample (however named) is used to determine the level of bias (accuracy) associated with a particular matrix. For the purposes of this document, "MS" designates a matrix spike, and "MSD" designates a matrix spike duplicate. Spikes are prepared by adding a known and appropriate quantity of each target analyte to a replicate aliquot of client sample.

The required analytical frequency is specified by the method or other regulating entity and is indicated in the test SOP. Each result is evaluated against the acceptance criteria, and matrix effects are determined and reported to the client. The following evaluation criteria apply to spikes that are subjected to processing steps and post-digestion spikes (analytical spikes).

- Percent Recovery (%R) is considered for all spikes.
- %R is evaluated only if the theoretical concentration in the spiked aliquot is greater than or equal to the reporting limit; otherwise, each associated client sample must be reported with the appropriate qualifier, regardless of %R.
- If %R for the MS and/or the MSD is outside of the acceptance limits, the RPD passes, and all other pertinent prep and instrument QC passes, then each associated client sample may be accepted and reported with the appropriate qualification.

11.1.3.3 Matrix Duplicates and Matrix Spike Duplicates

The matrix-specific precision associated with an analysis is determined through the use of a matrix duplicate (DUP) or spike duplicate (MSD), which are performed at a frequency specified by the method or other regulating entity (refer to the specific test SOP). The results are evaluated, and the matrix effect on precision are determined and reported to the client.

- Relative Percent Difference (RPD) is considered for all duplicates except non-drinking water samples for radiochemical analyses (see 12.4.4).
- RPD for a spike duplicate is evaluated only if the observed concentration is greater than or equal to the reporting limit; otherwise each associated client sample must be reported with the appropriate qualifier.
- RPD for a matrix duplicate is evaluated only if the observed concentration is greater than 10 times the MDL; otherwise each associated client sample must be reported with the appropriate qualifier, regardless of RPD.

- In the absence of other contributing factors, a DUP failure for a solid or semi-solid matrix is attributed to non-homogeneity of the sample, and each associated client sample may be reported with the appropriate qualifier.

- For an aqueous matrix, if the DUP fails then all associated samples and the DUP must be retested. If permitted by the instrument software the sample and DUP can be reanalyzed at the end of the analysis in lieu of retesting all associated samples.

- For an aqueous matrix, if the MS/MSD RPD fails then the associated samples must be reanalyzed. If permitted by the instrument software the sample and MS/MSD can be reanalyzed at the end of the analysis in lieu of retesting all associated samples.

- If applicable, evaluate the LCS/LCSD if the RPD fails for a matrix duplicate or spike duplicate. Each associated client sample may be reported with the appropriate qualifier if the LCS/LCSD meets the criteria stated in 11.1.2.2.

- For a solid or semi-solid matrix, if both the LCSS and LCSSD recoveries pass but the RPD fails, then acceptable precision may be demonstrated by a passing RPD for the MS/MSD, and each associated client sample may be reported with the appropriate qualifier.

11.2 Instrument Specific Controls

All data must be associated with a passing instrument calibration and initial calibration verification. To the extent possible, all data must be associated with passing continuing calibration verification. If the initial calibration verification results (ICV/ICB) are outside of the acceptance criteria, then the source(s) of the failure must be identified, corrective action(s) performed if necessary, and the instrument recalibrated before proceeding with sample analysis.

If the continuing calibration verification results (CCV/CCB) do not meet the acceptance criteria then the source(s) of the failure must be identified and corrective action(s) performed, including recalibration if necessary, before continuing with sample analysis. If reanalysis of any sample(s) associated with failing calibration verification is not possible then the associated data must be reported with the appropriate qualification.

For instruments that permit the analysis of subsequent workgroups using the most recent calibration, two (2) consecutive attempts of the opening CCV/CCB are allowed. If both attempts fail to produce acceptable results then the source(s) of the failure must be identified and corrective action(s) performed, including recalibration if necessary, before commencing sample analysis.

Unless stated otherwise by the test SOP, passing calibration verification must always bracket all batch quality control samples, and results for additional instrument check standards, if applicable, must be within the acceptance criteria stated in the SOP. However, when the acceptance criteria for a CCV or CCB are exceeded (i.e. high bias) any associated client sample with a measured concentration less than the MDL may be accepted and reported with the appropriate qualification.

11.3 Other Control Indicators

11.3.1 Internal Standards

Internal Standards (IS) are measured amounts of certain compounds added after preparation or extraction of a sample to be analyzed by GC/MS or ICPMS. The IS is an analyte not likely to be found in the environment and is used in a calibration method to correct sample results affected by column injection losses, purging losses or viscosity effects. The IS is added to client samples, controls and blanks in accordance with the method requirements. When the results are outside of the acceptance limits for applicable quality control samples, corrective actions shall be performed. Once system control has been reestablished, all samples analyzed while the system was malfunctioning shall be reanalyzed. If corrective actions could not be performed or are ineffective then the data for each client sample must be appropriately qualified on the final report.

11.3.2 Trip Blank

The trip blank is a sample container filled in the laboratory with Type I water that is shipped to the collection site in the sample cooler, returned to the laboratory, logged-in, and analyzed in the same manner as the client samples. With the exception of Hg-1631, trip blanks are not opened in the field. If a target analyte is detected in the trip blank then the appropriate data qualifier is applied to pertinent results from those samples returned to ACZ in the same cooler as the trip blank. Trip blanks are typically prepared for Hg-1631, Cyanide, and VOA samples.

11.3.3 Instrument Blank

The instrument blank is an aliquot of Type I water processed only through the instrument steps of sample analysis and is used to determine presence of instrument contamination. For Organic instrument methods, neither surrogate nor IS standards are added.

11.3.4 Equipment Blank

An equipment blank is provided by the client and is used to assess the effectiveness of equipment decontamination procedures. Type I water is poured into (or over) or pumped through the sampling device, collected in a sample container and transported to the lab to be analyzed for all parameters requested for the environmental samples collected at the site. If any target analyte is detected then all associated sample results must be qualified on the final report.

11.3.5 Ambient Blank

The ambient blank consists of Type I water poured into a VOA vial at the sampling site (in the same vicinity as the associated samples). It is handled like an environmental sample and transported to the laboratory for analysis. Ambient blanks are prepared when samples are to be analyzed for VOA analytes and are used to assess the potential introduction of contaminants from ambient sources (e.g., active runways, engine test cells, gasoline motors in operation, etc.) to the samples during sample collection. The frequency of collection for ambient blanks is specified in the client's field-sampling plan and are not required for all projects.

12 EVALUATING QUALITY CONTROL SAMPLES

In general, acceptance criteria for quality control samples are method-specific; however, compliance with the requirements of clients and regulatory or other accrediting agencies must also be demonstrated. Immediate corrective action must be taken if any quality control is outside of the acceptance criteria. Appropriate corrective actions are described in the test SOP. To the extent possible, client samples are reported only if all quality control measurements are acceptable. If a quality control measure is outside of acceptance criteria, and the data must be reported, then all samples associated with the failed QC must be reported to the client with the appropriate data qualifier(s). Clients will occasionally request limits different from those in a published method. If a client has data quality objectives that require modification of our guidelines then we may deviate from those guidelines only if more stringent controls are requested. ACZ's policy is to adhere to the strictest limits as a means of meeting all agency and client requirements.

For methods that do not specify acceptance criteria for any type of quality control measurement, limits may be generated by plotting historical data in a control chart once a minimum of 20 data points is available. A control chart application may be accessed through LIMS and allows the user to create limits, either from a specified number of data points or for a specific time period, that are set at $\pm$ 3 times the standard deviation from the mean percent recovery. Current control limits are also plotted to provide a direct comparison of the two sets of data. New limits developed from a control chart must be documented on FRMQA039 and must be reviewed by the QA/QC department prior to implementation. If the new limits are approved, then QA/QC personnel will update LIMS. Refer to ACZ's SOP *Control Charting Application and Procedure* (SOPAD041) for further details. Default acceptance criteria established by the Arizona Department of Health Services (ADHS) may be used in lieu of generating a control chart to establish limits; however the SOP must specify which limits are in use. [4] **NOTE:** For all data evaluation, final results ending with 1 – 4 are rounded down and results ending with 5 – 9 are rounded up.

12.1 Accuracy

Accuracy is defined as "the degree of agreement of a measured value with the true or expected value of the quantity of concern."[*] Control samples (LCS or LFB) and spiked samples are analyzed with every batch of samples or as stipulated by the specific test SOP to assess accuracy and matrix effects.

- Percent Recovery (%R) for a control sample is calculated as follows:

$$\%R = \frac{M}{S_p} \times 100$$

Where: M = Measured concentration of the control sample
S_p = True value of the control sample

- Percent Recovery (%R) for a spike is calculated as follows:

$$\%R = \frac{M - S}{S_p} \times 100$$

Where: M = Measured concentration of the spiked sample
S = Measured concentration of the sample aliquot
S_p = True value of the spike concentration

12.2 Precision

Precision is defined as "the degree of mutual agreement characteristic of independent measurements as the result of repeated application of the process under specified conditions." Matrix duplicates and spike duplicates are analyzed with every batch of samples or as stipulated by the test SOP to determine the precision associated with the analysis.

[4] ADHS Information Update #87 (July 7, 2005)

[*] "Quality Assurance of Chemical Measurements," Taylor, J., 1987

If any method does not specify acceptance criteria for the RPD, then default criteria of RPD $\leq$ 20 is used (a value that rounds to 20 is acceptable). [5] The Relative Percent Difference (RPD) as an absolute value is calculated as follows:

$$|RPD| = \frac{(S - D)}{[(S + D) / 2]} \times 100$$

Where: S = Sample Value
D = Duplicate Value

12.3 Other Calculations

- Solids Dilution Factor (assume 100% solid for "as received" samples):

  $$\text{Dilution Factor} = \frac{V}{(W)(\%\ \text{solid})}$$

  Where: V = Final digestate volume, in mL
  W = Sample weight used, in g
  %solid = %solid or air dry solid, as a decimal

- Sample Concentration for Solids:

  - wet weight [biota tissue, fruit or vegetable matter, etc.]: $mg/Kg = \frac{DF * C * V}{W}$

  - dry weight [plant matter, grasses, soil, sludge, etc.]: $mg/Kg = SF * C * DF$

    Where: DF = instrument dilution factor
    C = raw data value, in mg/L
    V = Final volume of digestate, in L
    W = sample weight used, in Kg
    SF = soil dilution factor

- Percent Difference for Serial Dilution (SDL):

  $$|\%D| = \frac{[I - (s * 5)]}{I} \times 100$$

  Where: I = initial sample result
  s = serial dilution result (raw data value)

  For SDL calculations in LIMS, "s" is multiplied by 5 and the resulting "reg value" is compared to the "found value" to calculate %D.

[5] ADHS Information Update #87 (July 7, 2005)

12.4 Radiochemistry Calculations

12.4.1 Activity

The results of radioactivity are typically reported in terms of activity per unit volume or mass. Units are normally expressed in picocuries (pCi), which equal 2.22 disintegrations per minute (dpm). Specific formulas to determine activity are in the SOP for each method. The general formula is as follows:

$$C = \frac{R_{net}}{(e)(y)(i)(v)(u)}$$

Where: C = activity per unit volume (pCi/L)
R_{net} = net counts per minute
e = counting efficiency, cpm/dpm
y = chemical yield
i = ingrowth correction factor
v = volume or mass being counted (L)
u = units correction factor, 2.22 for cpm to pCi

12.4.2 Counting Error

Radiochemical data are considered incomplete without reporting associated random and systematic errors. For this reason all radiochemical results should be accompanied by a counting error at the 95% confidence level (1.96*standard deviation). The general counting error formula is as follows:

$$E = \frac{1.96\left(R_o / t_1 + B / t_2\right)^{1/2}}{(e)(y)(i)(v)(u)}$$

Where: E = counting error
R_o = gross sample, cpm
t_1 = sample count duration, min
B = background, cpm
t_2 = background count duration, min
e, y, i, v, and u are as previously defined.

12.4.3 Lower Limit of Detection (LLD)

LLD (also referred to as Minimum Detectable Activity or MDA) is considered the smallest quantity of sample radioactivity that will yield a net count for which there is a pre-determined level of confidence that radioactivity is present. At the 95% confidence level, the following equation calculates the LLD for any single nuclide. The calculation uses the standard deviation for the background counting rate, assuming the sample and background counting rates should be very similar at the LLD. The formula for determining LLD is as follows:

$$LLD_{95} = \frac{4.66 S_b}{(e)(y)(i)(v)}$$

Where : LLD_{95} = Lower limit of detection at the 95% confidence interval
S_b = Standard deviation of the instrument background counting rate, cpm
e, y, i, v, and *u* are as previously defined

12.4.4 Precision

The normalized absolute difference, or Replicate Error Ratio (RER), between the sample and the laboratory duplicate, given by the following equation shall be used to determine that results do not differ significantly when compared to their respective 2* sigma uncertainty.

$$RER = \frac{|Sx - Dup|}{\sqrt{(Sx_{error})^2} + \sqrt{(+(Dup_{error})^2}}$$

Where: Sx = sample concentration in pCi/L
Sx_{error} = sample counting error (in pCi/L) at the 95% confidence level.
Dup = duplicate concentration in pCi/L
Dup_{error} = duplicate counting error (in pCi/L) at the 95% confidence level.

NOTE: For Radchem Drinking Water samples, both RPD and RER are used to evaluate precision. For non-Drinking Water samples, only RER is used; however, data for both RER and RPD are uploaded to LIMS for all analyses. Use the following guidelines to correctly assess precision. Further details are provided in ACZ's Wiki and must be consulted to ensure data for each workgroup is correctly evaluated. Go to LabWeb \ Wiki \ Analytical Departments \ Radio Chemistry.

Drinking Water:

RPD $\leq$ 20, RER < 2.0 – Precision is judged to be in control
RPD $\leq$ 20, RER > 2.0 – Precision is judged to be in control; case narrative required for RER
RPD > 20, [sx] < 5x [LLD], RER < 2.0 – Precision is judged to be in control; qualify data.
RPD > 20, [sx] > 5x [LLD], RER> 2.0 – Precision of the prep batch is questionable.
RPD > 20, [sx] > 5x [LLD], RER < 2.0 – Precision of the prep batch is questionable.

Non-Drinking Water:

RER < 2.0, RPD $\leq$ 20 – Precision is judged to be in control.
RER < 2.0, RPD > 20 – Precision is judged to be in control; RPD must be qualified.
RER > 2.0, RPD $\leq$ 20 – Precision of the sample prep batch is questionable.
RER > 2.0, RPD > 20 – Precision of the sample prep batch is questionable.

13 VALIDATION & REVIEW OF ANALYTICAL DATA

ACZ has the responsibility to always provide the best data possible to ensure our clients can make sound and cost-effective decisions regarding public health and the environment. In order to generate and report reliable data, the analytical systems used need to be properly functioning, and the review process must be conducted in a manner that is logical and reasonable and would be defensible if subjected to legal scrutiny. Decisions regarding data quality must be meaningful and must be backed by good science and sound professional judgments.

The entire validation and review process encompasses more than solely evaluating the final results for client and quality control samples. To this extent, the necessary steps must also be performed *prior* to sample preparation or analysis to ensure the quality of the data. Following sample analysis, data is uploaded to the LIMS database and then submitted to a variety of process chains such as calculations, rounding, application of qualifiers, etc. A multi-level data review process is utilized to verify the uploaded analytical data meets all documented ACZ requirements as well as any client-specific quality objectives. For additional details of the data reduction, review, and validation process, refer to ACZ's SOP *Data Review Process* (SOPAD032). At a minimum, the validation process must include the following steps, as applicable:

- Monitor the expiration dates for all stock, intermediate, and working standards, reagents, and chemicals.
- Prior to analysis, determine that holding times have not been exceeded. Unless otherwise specified by the test SOP, sample preparation and analysis must be completed within the holding time.
- Prior to analyzing samples, verify the correct set-up and operation of the instrument or equipment. Perform calibration, maintenance, and optimization as necessary to ensure proper functioning.
- In general, for QC frequency of 1 per10 or less client samples, the first set of QC is associated with samples 1 – 10. If there are fewer than 20 samples in the workgroup, then the remaining client samples are associated with the second set of QC.
- Before completing workgroup creation, verify the correct PCNs and/or SCNs have been entered. Percent recovery for control samples and spikes is calculated using the information in LIMS for each.
- Verify the proper sub-sample (green dot, yellow dot, etc.) is being used for preparation or analysis.
    - Notify the supervisor or Production Manager as soon as possible if a sample cannot be located.
    - Document on the bench sheet if a sub-sample other than the type indicated in the SOP is used.
- Compare the Log-In number on the sample container to the Log-In number on the bench sheet and make a visible mark next to each sample on the workgroup to indicate the check has been performed.
- Clearly label tubes, beakers, autosampler cups, etc. to identify the sample (and dilution factor, if applicable).
- Manage sample volume to ensure all analyses from a bottle type can be completed.
- Document all dilution factors on the bench sheet at the time the dilution is performed.
- Record complete and accurate observations, as necessary, when an analysis, sample preparation, or sample matrix is unusual or problematic.
- Ensure transcription errors do not occur. Verify all data manually entered into LIMS is correct before completing the upload process.

- The calibration workgroup must be associated with all subsequent workgroups. Record the calibration workgroup number (or calibration file name) on the data review checklist.

- Provide complete traceability for all standards and reagents used for sample preparation and analysis.

- Quality control samples must be treated in the same manner as client sample, including preparation.

- If it is necessary to perform a calculation manually, use the values in the raw data [do not truncate] and then round the final result to no more than three (3) significant figures. If the final result passes the acceptance criteria then pass the QC in LIMS and note on the data review checklist that it passes.

- LIMS performs several additional QC calculations on the approved data including cation/anion balance (CAB) checks, calculated TDS versus actual TDS ratios, and Total versus Dissolved ratios. The Project Manager may update the status of the pertinent sample(s) to REDO if one of these calculations indicates a discrepancy with the associated data.

- If two attempts fail to produce acceptable data then notify the supervisor or Production Manager before taking further action. It may be necessary to first determine if a larger problem is interfering with the analysis. Investigate the problem before qualifying the associated data.

- If there is an indication that the analytical system is out of control then the issue(s) must be investigated. Notify the supervisor immediately. Conduct troubleshooting in an organized manner.

- All data must be reviewed initially in LIMS [AREV] by the analyst who performed the analysis or by another qualified individual who has previously been granted approval. The department supervisor or another qualified individual performs the secondary review [SREV]. The following are data review guidelines:

    1) A data review checklist must be completed during the review process. Verify all items listed and note any errors, problems or non-compliances and the corrective action(s) taken.

    2) If applicable, review the raw data to verify the analytical system was in control and to ensure no anomalies exist. Check for notes on the bench sheet regarding the preparation or analysis.

    3) For client samples and quality control samples, ensure all results are within the measurement range and are bracketed by a passing calibration and passing calibration verification [ICV/ICB or CCV/CCB]. Sample values outside of the measurement range must be appropriately qualified if reanalysis is not possible.

    4) The corrective action specified in the SOP must be performed if any quality control sample does not meet the acceptance criteria. Data associated with failed quality control cannot be qualified after the initial analysis without acceptable justification.

    5) Data is more acceptable if the preparation and analysis was performed within the holding time. If reprep or reanalysis will be conducted outside of the holding time, check first with the supervisor.

    6) Confirm all dilutions are appropriate. A reasonable explanation must be provided on the bench sheet if a sample was diluted and the value is less than the reporting limit (refer also to section 15).

    7) If the initial analysis indicates possible positive or negative matrix interference then the sample(s) should be retested on dilution to confirm. The sample needs to be retested only one time – if a background effect is still evident, then note the event on the data review checklist and qualify the associated data.

8) If a spike fails, determine if the sample concentration is disproportionate to the spike added. If the analyte concentration in the sample is > 4x the spike added then note the failure on the checklist and appropriately qualify the associated samples.

9) If a spike recovery indicates the sample was not spiked, then re-prep / retest all associated samples.

10) Each associated client sample must be appropriately qualified if the matrix spike, matrix duplicate or spike duplicate data cannot be used for validation purposes.

11) Confirm failed QC by verifying the correct PCN or SCN was entered. Make corrections if necessary before proceeding with data review.

12) Verify all assigned qualifiers are appropriate. Does use of a particular qualifier make sense ? Could data be defended using the qualifier(s) assigned to the scenario or problem ?

13) If a case narrative is necessary, the reason for accepting and reporting the data must be sound and logical. Provide sufficient and accurate verbiage to ensure the data is legally defensible.

14) If a sample was retested in the same workgroup, verify the correct data will be reported. All other data for the sample must be failed – LIMS cannot report multiple data for the same sample.

15) Confirm all samples have the correct status (PASS, FAIL, REDO, REDX) before completing the review process. For multi-parameter workgroups, all analytes must have the correct status.

16) Refer also to section 11.0 for data evaluation criteria.

14 DETECTION LEVELS

Current practice identifies several detection levels, each of which has a defined purpose: Instrument Detection Limit (IDL), Method Detection Limit (MDL), and Reporting Limit (RL) or Practical Quantitation Limit (PQL). The MDL and RL (or PQL) are stated in each test SOP and are adjusted accordingly in LIMS when data is uploaded to reflect the use of smaller sample volume (dilution) or larger sample volume (concentration).

14.1 Instrument Detection Limit (IDL)

The IDL is the concentration of substance that produces a signal greater than three standard deviations of the mean noise level or the concentration that can be determined by injecting a standard to produce a signal that is five times the signal-to-noise ratio. The IDL should always be below the MDL and is not used for compliance reporting, but is useful for estimating the amount of analyte needed to produce a signal in order to calculate an estimated method detection level and for comparing the attributes of different instruments.

14.2 Method Detection Limit (MDL)

The EPA defines the MDL as the "minimum concentration of substance that can be measured by a specific testing protocol and reported with 99% confidence that the analyte concentration is greater than zero…" This confidence interval means that any substance detected at a concentration equal to the MDL is 99% likely to be present, but it also means there is a 1% chance that the substance will be considered falsely present (false positive). The MDL procedure is designed so that the probabilities of both false positive and false negative errors are acceptably small; however, the procedure has limitations. Data users must understand the limitations when evaluating low level data and must proceed with caution when interpreting data reported between the MDL and RL in order to minimize the risk of making poor environmental decisions.

MDLs are dependent on variables (temperature, instrument conditions, analysts, matrix, etc.) and are typically determined by processing, preferably over the course of several days, at least seven individual replicates of a fortified blank sample through the method's preparation and analytical schemes. MDLs determined for the same method / matrix / technology must be compared to ensure they are in agreement.

ACZ maintains a current MDL for each method. Unless specified by a method or to meet the needs of a special project or client request, a MDL is considered current if no changes have been made to (1) extraction or analytical procedure, (2) type of column used, if applicable, (3) instrument location, (4) instrument sensitivity (i.e. no major repairs or extensive servicing), and (5) other modifications of this type. A qualitative verification of the MDL must be performed annually for each applicable method, analyte, instrument, and matrix and before a new instrument or method is utilized for client samples. Refer to ACZ's SOP *Demonstration of Capability & Method Detection Limit Studies* (SOPAD001) for additional information.

14.3 Practical Quantitation Limit (PQL) / Reporting Limit (RL)

At the MDL, data is not quantifiable, and the uncertainty is $\pm$ 100% (or $\pm$ MDL). The PQL (RL) represents the lowest quantitative level that can be achieved with good certainty during routine operations. Because data reported at or above the PQL is reproducible, the client or other end user will be assured that the result is valid and independent of variable analytical conditions. This reproducibility allows for comparison of analytical results over a relatively long period of time, which is important to the monitoring of environmental data. ACZ defines the PQL as a value typically 2 – 10 times the MDL. Reported values less than the PQL are qualified as estimated. The region between the MDL and PQL is a continuum of uncertainty, lacking distinct cutoff points, and the error below the PQL is increased to the extent that the statistical validity of the result is questionable.

15 SAMPLE DILUTIONS

Sample dilution may be necessary for one or more of the following reasons: (1) sample concentration exceeds the established measurement range of the procedure / method (2) sample volume or material is limited (3) matrix interference is indicated or suspected (4) sample matrix is reactive (5) aqueous sample contains high sediment (6) color, odor or other physical characteristics are present (7) For ICP and ICPMS, TDS is greater than 2000 mg/L. In all cases, the analyst must use good professional judgment when determining the most appropriate dilution. Whenever possible, analyze a client sample and its associated matrix spike(s) and/or matrix duplicate on the same dilution. If circumstances prohibit retesting, including reanalysis that would occur past the holding time, then the data must be reported with the appropriate qualifier(s).

For samples that contain high concentration of analyte(s), the analyst will use their knowledge of the measurement range of the procedure to determine an optimal dilution that yields quantifiable data with minimal error propagation. In general, prepare the dilution so the final concentration is near the mid-point of the measurement range. A sample must be retested on a smaller dilution if analyte concentration is less than the reporting limit – exceptions must be explained on the bench sheet. For multi-parameter analyses, it may not be possible to report all analytes within the desired range, and the analyst must use their best judgment when determining a reasonable dilution factor.

The following requirements pertain to all dilutions:

- Document all dilution factors on the bench sheet when the dilution is performed
- Assign the appropriate "D" qualifier if data for the diluted sample is less than the reporting limit
- Retest sample on smaller dilution if the result is less than the reporting limit (or document justification for accepting the data on the bench sheet or data review checklist)
- Document the reason for any dilution on the bench sheet [not required for sample values that exceed the measurement range of the procedure]
- Provide accurate documentation for the benefit of preparation of a case narrative, data validation, review by a regulatory agency or other third party, and reconstruction of the sample's history

16 ERROR CORRECTION PROTOCOL

When an error occurs in any type of record it must be crossed out with a **single line**, not erased, deleted, obliterated, or made illegible, and the correct value entered alongside. All changes to hard copy records must be initialed and dated by the person making the correction. Under no circumstances may White-Out® or any other substance be used to conceal data. Concealing or improperly altering data is fraudulent and may be cause for termination from ACZ. Equivalent measures must be taken to avoid loss or change of original data in the case of records stored electronically. Refer to section 10 for details of corrections made to electronic records. The following is an example of proper error correction:

fleece BWC 10-20-06

Mary had a little lamb, it's ~~feet~~ as white as snow. And everywhere that ~~Lary~~ went, the lamb was sure to go.

Mary BWC 10-20-06

17 COMPUTER / AUTOMATED PROCESSES

ACZ employs its proprietary LIMS2000 (Laboratory Information Management System) to acquire, record, process, store and archive our data. It is the primary application for all employees and encompasses the combination of hardware and software throughout the entire facility to provide the interface for tasks such as creating workgroups, reviewing data, and generating client reports. ACZ implements the defined standards of Good Automated Laboratory Practices (GALP) to establish a uniform set of procedures to assure that all LIMS data used by our clients are reliable, credible, and legally defensible.

17.1 Software

The software used to achieve GALP goals is a combination of industry standard commercial software and internally developed applications. Commercial software is purchased through professional and well-developed companies such as Oracle, Microsoft and Lab Vantage Systems that complete sufficient testing and quality control to assure their product(s) functions properly. Internal applications undergo testing before being implemented and distributed throughout the laboratory.

Instrument data is automatically backed up anytime a file is saved through a client-server process running on most instrument PCs. This ability allows ACZ to see any version of a file created or modified during data processing. Electronic records are protected, backed up and archived to prevent unauthorized access or amendment. Refer to section 10.0 of this document and ACZ's SOP *Backup and Archive of Instrument Data Files* (SOPAD044) for details.

17.2 Hardware

ACZ deploys many application servers using industry standard architecture. All critical servers are redundant so that one hardware failure will not cause a system failure. All servers run standard enterprise operating systems such as Microsoft Windows 2000 and SuSE Linux for file and print services, intranet, web hosting, several databases and the phone system. All servers are routinely backed up to tape to maintain a complete historical record of all data generated.

To the extent possible, instrument PCs comply with at least the recommendations of the instrument manufacturer and are connected to ACZ's network allowing transparent backup and access to computers by system administrators. On most instrument computers, a "bare metal" restore of the computer can be done for a minimum of down time in the event of a hardware failure.

17.3 Security

GALP security is controlled through a set of passwords. A log-in name and password are required to access the ACZ's network. User passwords must be at least five characters and must be changed when the user is prompted. Each user has a given set of network rights and is restricted to software necessary to complete their job functions as well as his/her own documents. Refer also to section 10.7.1 for additional information.

A very secure firewall protects the network from the outside world, or, Internet. The only traffic permitted access to the internal network is e-mail and World Wide Web access. Incoming and outgoing E-mail is scanned for viruses, then scanned for inappropriate content and quarantined if necessary. All web traffic that is potentially harmful is blocked by a scanning application running on a proxy server.

18 CLIENT SERVICES

18.1 Subcontracting

ACZ utilizes subcontract labs to perform analyses for various reasons. A subcontracted lab must, at a minimum, adhere to the same quality assurance standards implemented by ACZ and must be NELAC certified for the subcontracted analysis. When applicable, ACZ advises its clients in writing of its intentions to subcontract any portion of the testing to another party. Non-NELAC work performed by a subcontracted lab must be clearly identified in the subcontract lab's report. ACZ scans this report as an attachment to be included as part of ACZ's final report. A comment is added to ACZ's final report indicating which subcontracted laboratory performed the analyses. Refer to ACZ's SOP *Client Service Policies and Procedures* (SOPAD043) for additional information.

18.2 Data Reporting

Once all analyses and the entire review process have been completed, a client report is generated and submitted for final validation by the Project Manager. If necessary, a case narrative is written describing the details of the project and any non-conformances or other relevant issues. The PM electronically signs the report, and the Document Control department sends the report to the client in an electronic format. At a minimum, the following information appears on an ACZ analytical report:

Client Name	Sample Matrix
Client Address	Parameter/Analyte
Client Contact	Method Reference
Lab Sample ID	Result
Client Sample ID	Units
Client Project ID	LIMS Qualifier (U, B, J, H)
ACZ Report ID	MDL or LLD
Date/Time Sampled	PQL or RL
Date/Time Received	Analyst's Initials
Date/Time Analyzed	Extended Qualifiers (as separate page)

A complete electronic data package contains the analytical reports, the external chain of custody records, sample shipping documentation, and any other relevant project information. Department Reference Sheets explaining acronyms, qualifiers, and method references are also included. All of these documents are an integral part of the final data package and must always be viewed as a whole. To prevent the separation of reports, each page identifies the project number, the sequential page number, and the total number of pages in the data package. Refer to ACZ's SOP *Client Service Policies and Procedures* (SOPAD043) for more detail.

If requested by a client, custom and standard Electronic database deliverables (EDDs) are generated by the Document Control department. These deliverables, containing data in client specified format, are sent by e-mail with the client report. EDDs and analytical reports access data from the same Oracle tables, thus eliminating the possibility of inconsistent results. Refer to ACZ's SOP *Client Service Policies and Procedures* (SOPAD043) for more detail.

18.3 Data Confidentiality

ACZ has an obligation to each client to maintain custody of samples, data, and reports and to keep all data or other information confidential. To uphold this responsibility, ACZ retains custody of the information at all times – data

or other client information obtained by ACZ is not allowed to leave the premises. This includes but is not limited to Chains of Custody, raw data, workgroups, run logs, logbooks, reports, QC summaries, data packages and other media containing data. Client data cannot be released to anyone except the client (as directed on the Chain of Custody) or the client's designated representative, and project data, including any client information, is not to be discussed with anyone other than ACZ employees and/or the client without first receiving written permission from the client. Additionally, client-specific information is not to be documented on raw data, workgroups, logbooks, or other records that may be provided to any client as part of an extended data package. All information must be referenced using only the ACZ log-In number. Refer to ACZ's SOP *Ethics and Proactive Prevention Program* (SOPAD039) for additional details of policies pertaining to confidentiality.

With the rapid advances of computer and information technology, it is possible for an employee to work at home and access the same electronic data and documents they could access while at ACZ. Accessing data from outside of ACZ could potentially compromise security, confidentiality and custody issues. ACZ's policy on external computer access is as follows:

External access to the ACZ network is limited to employees that may need to access information remotely. Employees requiring such access use ACZ's Virtual Private Network (VPN). The VPN client is setup on the employee's computer so that it adheres to ACZ security standards. These standards include (1) a unique user name (2) a password with at least 12 characters, and (3) 128 bit encryption of data to and from the client from the ACZ servers. After the VPN server has authenticated the employee, the employee must logon to the ACZ domain through normal domain security in order to access any ACZ network resources. Most employees initiate a "Remote Desktop" connection to their office PCs, thus ensuring that ACZ data is never accessible from the client PC hard drive. For portable computers that must directly access the ACZ network, an additional security measure is mandatory –any portable ACZ PC must have an additional "BIOS" password. Without the additional password, the PC will not boot. This security measure is in place to prevent the portable PC from being used in case of loss or theft of the computer.

ACZ has implemented the latest available technology to protect our network from malicious attacks. The bridge/router connecting the internal network to the Internet is protected by the latest implementation of a Linux firewall. Only SMTP (e-mail) and HTTP traffic are allowed between the network and the Internet. Exchange server blocks all "dangerous" attachments, such as executables, macros and VB scripts.

18.4 Client Feedback

Handling client feedback is a joint effort between QA/QC, Project Managers, Production Supervisors, and Client Service representatives. If a client has a concern or complaint, either a Project Manager or Client Service Representative takes the call and initiates the feedback procedure by documenting the complaint or problem and requesting the assistance of the Production Supervisor and/or QA/QC Officer. If the issue cannot be easily resolved then it must be documented using FRMAD024, which is routed from the initiator to other appropriate parties, including the QA/QC Officer if necessary. All client feedback is submitted to upper management as part of the Management Review of the Quality System. Refer to ACZ's SOP *Client Service Policies and Procedures* (SOPAD043) for additional information.

19 RADIOCHEMISTRY INSTRUMENTATION

Radioanalytical instrumentation is located adjacent to the radiochemistry prep lab. In order to maintain appropriate temperature control in the instrument lab, separation must be maintained. The door between the two lab areas must be kept closed when not in use. Except as noted, instrument checks and other determinations must be performed and documented annually, or more often if necessary.

NOTE: To eliminate potential contamination, planchets must be stored in a covered container or in a drawer.

19.1 Gas-Flow Proportional Counter

19.1.1 *Instrument Reliability Test (Voltage Plateau Determination)* – The proper voltage plateau for alpha and beta is where the counting rate is consistent (should not exceed > 5% over a 150 volt change in anode voltage).

19.1.2 *Cross Talk (Carryover) Check* - Cross talk is defined as the percentage of alpha counts represented on the beta plateau. Once the amount of cross talk is determined, the cross talk settings are adjusted on the instrument to eliminate cross talk.

19.1.3 *Detector Efficiency Curve (Self Absorption)* - Efficiency curves are graphs plotting counts versus sample density and determine the efficiency of the alpha and beta counter based on sample density. This factor is part of the overall determination of sample activity.

19.1.4 *Background Checks* - Characteristic of most detectors is a background or instrument count rate attributed to cosmic radiation, radioactive contaminants in instrument parts, counting room construction material and/or the proximity of radioactive sources. Placing an empty planchet in the counting chamber and counting it for as long as the longest sample-counting duration can determine the background rate (or a background check can be completed overnight). An overnight background determination must be completed at least quarterly. The daily background rate must be analyzed daily for each detector.

19.1.5 *Instrument-Response Check Source* - This continuing calibration check verifies the instrument response and stability and is performed daily for each detector. If the source count is within two standard deviations (sigma) of the previously determined average count rate, instrument reliability and stability is established. If the check source is outside the ±2 sigma-warning limit, then the variability should be further investigated. If the check source is outside the ±3 sigma out of control limits, then no further samples should be analyzed until the problem is resolved. If insufficient data exists for control charts, ±10% of the initial value is considered acceptable.

19.2 Liquid Scintillation Counter

19.2.1 *Optimal Window* - When determining radionuclides by liquid scintillation, it is necessary to select the optimal window by counting a standard for five minutes and generating a sample spectrum. For better clarity, a log scale for the channel number axis should be used. On the graph, the region of interest is determined by the energy of the peak one is trying to quantitate. The optimal window is formed by extending this region by 10% on each side of the alpha peaks.

19.2.2 *Efficiency Quench Curve* – The liquid scintillation instrument, a Beckman LS 6000TA, automatically corrects for quenching by the H - Method. Refer to SOPRC010 for details.

19.2.3 *Background Check* - Two background sources must be checked while preparing the liquid scintillation counter for analysis. The electronic (or instrument) background is the electronic noise of the system and can be determined with an empty counting chamber and a dark vial typically filled with graphite. Count as long as a sample is typically counted. The second source of background is chamber background, which is caused by contamination from instrument parts, counting room construction materials, and/or proximity of radioactive sources. Chamber background can be determined by using a vial containing liquid scintillator and a 10mL volume of Type I water (low background water). For both checks, the counting duration should be equivalent to the longest sample counting duration. Both checks must be performed on a daily basis and recorded in the instrument logbook.

19.2.4 *Instrument-Response Check Source* - This continuing calibration check verifies instrument response and stability and must be performed daily. If the source count is within two standard deviations (sigma) of the previously determined average count rate, instrument reliability and stability is established. If the source rate is outside the ±2 sigma-warning limit then the variability should be further investigated. If the source check is outside the ±3 sigma out of control limits, then no further samples should be analyzed until the problem is resolved. Resolution might include a new efficiency curve, background checks, and/or instrument maintenance. If insufficient data exists for control charts, ±10% of the initial source value is considered acceptable. The source for this check is a Tritium standard.

19.3 Alpha Spectrometer

19.3.1 *Energy vs. Channel Calibration* - Each alpha spectrometer has a set number of channels associated to it. To associate these channels to a specific alpha particle, the channels must be calibrated. One known calibrated solid source is placed into the detector and analyzed for five minutes to determine its associated channel to its calibrated energy peak. Since the energy is linear across the channels, all of the channels now have an associated energy. This determination is performed on an annual basis, or whenever maintenance is performed that could potentially affect the calibration.

19.3.2 *Background Checks* - Characteristic of most detectors is a background or instrument count rate attributed to cosmic radiation, radioactive contaminants in instrument parts, counting room construction material and/or the proximity of radioactive sources. Placing an empty planchet in the counting chamber and counting it for as long as the longest sample-counting duration can determine the background rate (or a background check can be completed overnight). An overnight background determination must be completed at least quarterly.

19.3.3 *Instrument-Response Check Source* - This continuing calibration check verifies the instrument response and stability and is performed daily. If the source count is within two standard deviations (sigma) of the previously determined average count rate, instrument reliability and stability is established. If the source rate is outside the ±2 sigma-warning limit, then the variability should be further investigated. If the source check is outside the ±3 sigma out of control limits, then no further samples should be analyzed until the problem is resolved. Resolution might include a background check, and/or instrument maintenance. If insufficient data exists for control charts then ±10% of the true value is considered acceptable.

19.4 Gamma Spectrometer

19.4.1 *Background Checks* - Characteristic of most detectors is a background or instrument count rate attributed to cosmic radiation, radioactive contaminants in instrument parts, counting room construction material and/or the proximity of radioactive sources. The background rate can be determined by placing a blank water sample within a Marinelli beaker in the counting chamber

and counting it for as long as the longest sample-counting duration, or a background check can be completed overnight. A background check must be performed for every workgroup.

19.4.2 *Instrument-Response Check Source* - This continuing calibration check verifies instrument response and stability. This check is performed for every workgroup. If the source count is within two standard deviations (sigma) of the previously determined average count rate, instrument reliability and stability is established. If the source rate is outside the ±2 sigma-warning limit, then the variability should be further investigated. If the source check is outside the ±3 sigma control limits, then no further samples should be analyzed until the problem is resolved. Resolution might include a background check, and/or instrument maintenance. If insufficient data exists for control charts then ±10% of the true value is considered acceptable.

APPENDIX A Required Container Type, Preservation Techniques, and Holding Times

Parameter	Container	Preservation [a, b]	Maximum Holding Time [c]
Alkalinity	HDPE or Glass	4 °C	14 days
Acidity	HDPE or Glass	4 °C	14 days
Ammonia (N-NH_3)	HDPE or Glass	4 °C; H_2SO_4 to pH < 2	28 days
Anions	HDPE	4 °C	28 days (Br^-, F^-, Cl^-, SO_4^{2-})
BOD, CBOD	HDPE or Glass	4 °C	48 hours
COD	HDPE or Glass	4 °C; H_2SO_4 to pH < 2	28 days
Color	HDPE or Glass	4 °C	48 hours
Conductivity	HDPE or Glass	4 °C	28 days
Cyanide	HDPE or Glass	4 °C; NaOH to pH > 12	14 days
Chromium (VI)	HDPE or Glass	4 °C	Refer to SOP for holding time
Dissolved Oxygen	Glass	None required	Analyze immediately
Metals (except Cr^{6+}, Hg)	HDPE or Glass	HNO_3 to pH < 2	180 days
Mercury	HDPE or Glass	HNO_3 to pH < 2	28 days
N – NO_2 / NO_3	HDPE or Glass	4 °C; H_2SO_4 to pH < 2	28 days (48 hours if unpreserved)
N – NO_3	HDPE or Glass	4 °C; H_2SO_4 to pH < 2	28 days (48 hours if unpreserved)
N – NO_2	HDPE or Glass	4 °C	48 hours
Nitrogen, Total Kjeldahl	HDPE or Glass	4 °C; H_2SO_4 to pH < 2	28 days
Oil & Grease	Glass	4 °C; HCl or H_2SO_4 to pH < 2	28 days
Orthophosphate	HDPE or Glass	4 °C	48 hours
pH	HDPE or Glass	None required	Analyze immediately
Phenols	Glass	4 °C; H_2SO_4 to pH < 2	28 days
Phosphorus (Total)	HDPE or Glass	4 °C; H_2SO_4 to pH < 2	28 days

Sulfide	HDPE or Glass	4 ^{o}C; Zn acetate + NaOH to pH > 9	7 days

APPENDIX A Continued

Parameter	Container	Preservation	Maximum Holding Time
Sulfite	HDPE or Glass	4 °C; EDTA	Analyze immediately
Settleable Solids	HDPE or Glass	4 °C	48 hours
Total Organic Carbon	Glass only	4 °C; HCl or H_2SO_4 to pH < 2	28 days
Turbidity	HDPE or Glass	4 °C	48 hours
Total Dissolved Solids	HDPE or Glass	4 °C	7 days
Total Suspended Solids	HDPE or Glass	4 °C	7 days
Total Solids	HDPE or Glass	4 °C	7 days
Total Volatile Solids	HDPE or Glass	4 °C	7 days
Radon-222	Glass Vial [d]		4 days
Total Volatile Hydrocarbons	Glass Vial or jar [d]	4 °C; HCl to pH < 2 (water)	Refer to SOP for holding times
Total Petroleum Hydrocarbons	Amber Glass	4 °C	Refer to SOP for holding times
BTEX / MTBE	Glass Vial or jar [d]	4 °C; HCl to pH < 2 (water)	14 days
Organochlorine Pesticides	Glass Vial or jar [d]	4 °C; pH 5 – 9	Refer to SOP for holding times
PCBs	Amber Glass	4 °C	Refer to SOP for holding times
PAHs	Amber Glass	4 °C	Refer to SOP for holding times
BNAs (semi-volatiles)	Amber Glass	4 °C	Refer to SOP for holding times
VOAs (volatiles)	Glass Vial or jar [d]	4 °C; HCl to pH < 2 (water)	Refer to SOP for holding times
TCLP	Glass [d]	4 °C	Refer to SOP for holding times
Radchem (except Rn-222)	HDPE cube	HNO_3 to pH < 2	180 days

a. No pH adjustment for soil
b. Preservation with 0.008% $Na_2S_2O_3$ required only when residual chlorine is present.
c. Unless otherwise specified in the test SOP, complete sample preparation and analysis within holding time.
d. Teflon-lined septa or lid

APPENDIX B Utah BLI Certificate and List of Certified Parameters

State of Utah
JON HUNTSMAN Jr.
Governor
GARY HERBERT
Lieutenant Governor

Utah Department of Health
David N. Sundwall, MD
Executive Director

Epidemiology and Laboratory Services
Patrick F. Luedtke, MD, MPH.
Director of Public Health Laboratories

Bureau of Laboratory Improvement
David B Mendenhall, MPA, MT (ASCP)
Bureau Director

NELAP Recognized

STATE OF UTAH
DEPARTMENT OF HEALTH

ENVIRONMENTAL LABORATORY CERTIFICATION PROGRAM

CERTIFICATION

is hereby granted to

ACZ Laboratories, Inc.

2773 Downhill Drive
Steamboat Springs CO 80487

Scope of accreditiation is limited to the
State of Utah Accredited Fields of Accreditiation
Which accompanies this Certificate

Continued accredited status depends on successful
Ongoing particitpation in the program

EPA Number: CO00028
Expiration Date: 4/30/2008

Patrick F. Luedtke, MD, MPH.
Director of Public Health Laboratories
Deputy Director of Epidemiology and Laboratory Services

Utah Department of Health

46 North Medical Drive • Salt Lake City, UT 84113-1105 • phone (801) 584-8469 • fax (801) 584-8501
www.health.utah.gov/els/labimp/

Utah! Where ideas connect™

State of Utah
JON HUNTSMAN Jr.
Governor
GARY HERBERT
Lieutenant Governor

Utah Department of Health
David N. Sundwall, MD
Executive Director

Epidemiology and Laboratory Services
Patrick F. Luedtke, MD, MPH.
Director of Public Health Laboratories

Bureau of Laboratory Improvement
David B Mendenhall, MPA, MT (ASCP)
Bureau Director

NELAP
Recognized

6/1/2007

ACZ Laboratories, Inc.
Bradley Craig
2773 Downhill Drive
Steamboat Springs CO 80487

ID # ACZ
EPA ID: CO00028

Director,

On the basis of your most recent assessment, Proficiency Testing results and continuing compliance with the ELCP requirements, the laboratory listed is certified for environmental monitoring under the Safe Drinking Water Act and authorized to perform the following methods, for the analytes and matrix listed:

Drinking Water

Inorganics and Metals

200.8 [1994]	Antimony
200.8 [1994]	Arsenic
200.8 [1994]	Barium
200.8 [1994]	Beryllium
200.8 [1994]	Cadmium
200.8 [1994]	Chromium
200.8 [1994]	Nickel
200.8 [1994]	Selenium
200.8 [1994]	Thallium
200.8 [1994]	Uranium
245.1 [1994]	Mercury
335.4 [1993]	Cyanide
4500 (F-) C	Fluoride by Ion-Selective Method

Nitrate

353.2 [1993]	Nitrate/Nitrite

Nitrite

353.2 [1993]	Nitrite

Pb/Cu

200.8 [1994]	Copper
200.8 [1994]	Lead

Radionuclides

900.0	Gross Alpha & Beta Radioactivity in Drinking Water Evaporation Technique
900.0	Gross Alpha
900.0	Gross Beta
903.1	Radium 226 in Drinking Water Radon Emanation Technique
904.0	Radium 228 in Drinking Water Radiochemical Technique

The expiration for the laboratory's certification is 4/30/2008. The Utah Environmental Laboratory Certification Program (ELCP) encourages clients and data users to verify the most current certification letter for the authorized method. For further assistance please call Lorna Ward 801-584-8469.

Utah Department of Health

46 North Medical Drive • Salt Lake City, UT 84113-1105 • phone (801) 584-8469 • fax (801) 584-8501
www.health.utah.gov/els/labimp/

Utah!
Where ideas connect™

ACZ Laboratories, Inc.
Safe Drinking Water Act
Page 2 of 2

The effective date of this certificate letter is: 5/24/2007.

The analytes by method which a laboratory is authorized to perform at any given time will be those indicated in the most recent certificate letter. The most recent certification letter supersedes all previous certification or authorization letters. It is the certified laboratory's responsibility to review this letter for discrepancies. The certified laboratory must document any discrepancies in this letter and send notice to this bureau within 15 days of receipt. This certificate letter will be recalled in the event your laboratory's certification is revoked.

Respectfully,

Patrick F. Lueedtke, MD, MPH.
Director of Public Health Laboratories
Deputy Director of Epidemiology and Laboratory Services

The expiration for the laboratory's certification is 4/30/2008. The Utah Environmental Laboratory Certification Program (ELCP) encourages clients and data users to verify the most current certification letter for the authorized method. For further assistance please call Lorna Ward 801-584-8469.

Utah Department of Health

46 North Medical Drive • Salt Lake City, UT 84113-1105 • phone (801) 584-8469 • fax (801) 584-8501
www.health.utah.gov/els/labimp/

Utah! Where ideas connect™

State of Utah
JON HUNTSMAN Jr.
Governor
GARY HERBERT
Lieutenant Governor

Utah Department of Health
David N. Sundwall, MD
Executive Director

Epidemiology and Laboratory Services
Patrick F. Luedtke, MD, MPH.
Director of Public Health Laboratories

Bureau of Laboratory Improvement
David B Mendenhall, MPA, MT (ASCP)
Bureau Director

NELAP
Recognized

6/1/2007

ACZ Laboratories, Inc.
Bradley Craig
2773 Downhill Drive
Steamboat Springs CO 80487

ID # ACZ
EPA ID: CO00028

Director,

On the basis of your most recent assessment, Proficiency Testing results and continuing compliance with the ELCP requirements, the laboratory listed is certified for environmental monitoring under the Clean Water Act and authorized to perform the following methods, for the analytes and matrix listed:

Non-Potable Water

Inorganics and Metals

160.4 [1971]	Residue, Volatile (Gravimetric, Ignition at 550-C)
1631 C	Mercury in Water by Oxidation, Purge and Trap, and Cold Vapor Atomic Fluorescense Spectrometry
1664 A [1999]	Oil & Grease and Total Petroleum Hydrocarbons
180.1 [1993]	Turbidity
200.7 [1994]	Aluminum
200.7 [1994]	Antimony
200.7 [1994]	Arsenic
200.7 [1994]	Barium
200.7 [1994]	Beryllium
200.7 [1994]	Boron
200.7 [1994]	Cadmium
200.7 [1994]	Calcium
200.7 [1994]	Chromium, Total
200.7 [1994]	Cobalt
200.7 [1994]	Copper
200.7 [1994]	Iron
200.7 [1994]	Lead
200.7 [1994]	Lithium
200.7 [1994]	Magnesium
200.7 [1994]	Manganese
200.7 [1994]	Molybdenum
200.7 [1994]	Nickel
200.7 [1994]	Potassium
200.7 [1994]	Selenium
200.7 [1994]	Silica
200.7 [1994]	Silver
200.7 [1994]	Sodium
200.7 [1994]	Strontium
200.7 [1994]	Tin
200.7 [1994]	Titanium

The expiration for the laboratory's certification is 4/30/2008. The Utah Environmental Laboratory Certification Program (ELCP) encourages clients and data users to verify the most current certification letter for the authorized method. For further assistance please call Lorna Ward 801-584-8469.

Utah Department of Health

46 North Medical Drive • Salt Lake City, UT 84113-1105 • phone (801) 584-8469 • fax (801) 584-8501
www.health.utah.gov/els/labimp/

Utah! *Where ideas connect™*

ACZ Laboratories, Inc.
Clean Water Act
Page 2 of 4

Inorganics and Metals

200.7 [1994]	Vanadium
200.7 [1994]	Zinc
200.8 [1994]	Aluminum
200.8 [1994]	Antimony
200.8 [1994]	Arsenic
200.8 [1994]	Barium
200.8 [1994]	Beryllium
200.8 [1994]	Cadmium
200.8 [1994]	Chromium
200.8 [1994]	Cobalt
200.8 [1994]	Copper
200.8 [1994]	Lead
200.8 [1994]	Manganese
200.8 [1994]	Molybdenum
200.8 [1994]	Nickel
200.8 [1994]	Selenium
200.8 [1994]	Silver
200.8 [1994]	Thallium
200.8 [1994]	Uranium
200.8 [1994]	Vanadium
200.8 [1994]	Zinc
2310 B	Acidity (Nephelometric)
2320 B	Alkalinity (Titration)
2340 B	Hardness (Calculation)
245.1 [1994]	Mercury
2510 B [19th ED]	Conductivity (Laboratory) [SM 19th ED]
2540 B [19th ED]	Total Solids Dried at 103-105-C [SM 19th ED]
2540 C [19th ED	Total Dissolved Solids Dried at 180-C [SM 19th ED]
2540 D [19th ED	Total Suspended Solids Dried at 103-105-C [SM 19th ED]
2540 F [19th ED]	Settleable Solids [SM 19th ED]
300.0 [1993]	Bromide
300.0 [1993]	Chloride
300.0 [1993]	Fluoride
300.0 [1993]	Sulfate
3114 B [19th ED]	Selenium [SM 19th ED]
335.4 [1993]	Cyanide, Total
350.1 [1993]	Nitrogen, Ammonia
3500 (Cr) D [19t	Chromium VI (Colorimetric) [SM 19th ED]
351.2 [1993]	Nitrogen, Total Kjeldahl
353.2 [1993]	Nitrogen, Nitrate-Nitrite
365.1 [1993]	Phosphorous, Total
410.4 [1993]	Chemical Oxygen Demand
420.4 [1993]	Phenolics, Total
4500 (Cl-) E	Chloride (Ferricyanide, Automated)
4500 (CN-) I	Weak Acid Dissociable Cyanide
4500 (F-) C	Fluoride (Ion-Selective Electrode)
4500 (H+) B [19t	pH (Electrometric) [SM 19th ED]
4500 (SO42-) D	Sulfate (Gravimetric, Drying of Residue
5210 B [19th ED]	Biochemical Oxygen Demand 5-Day Test [SM 19th ED]
5210 B [19th ED]	Carboneous Biochemical Oxygen Demand (CBOD) [SM 19th ED]
5310 B [19th ED]	Total Organic Carbon (Combustion-Infrared) [SM 19th ED]

Organics

624	Purgeables
624	Bromodichloromethane

The expiration for the laboratory's certification is 4/30/2008. The Utah Environmental Laboratory Certification Program (ELCP) encourages clients and data users to verify the most current certification letter for the authorized method. For further assistance please call Lorna Ward 801-584-8469.

Utah Department of Health

46 North Medical Drive • Salt Lake City, UT 84113-1105 • phone (801) 584-8469 • fax (801) 584-8501
www.health.utah.gov/els/labimp/

Utah! Where ideas connect™

ACZ Laboratories, Inc.
Clean Water Act
Page 3 of 4

Organics

624	Bromoform
624	Bromomethane
624	Carbon Tetrachloride
624	Chlorobenzene
624	Chloroethane
624	2-Chloroethylvinyl Ether
624	Chloroform
624	Chloromethane
624	Dibromochloromethane
624	1,2-Dichlorobenzene
624	1,3-Dichlorobenzene
624	1,4-Dichlorobenzene
624	1,1-Dichloroethane
624	1,2-Dichloroethane
624	1,1-Dichloroethene
624	trans-1,2-Dichloroethene
624	1,2-Dichloropropane
624	cis-1,3-Dichloropropene
624	trans-1,3-Dichloropropene
624	Ethylbenzene
624	Methylene Chloride
624	1,1,2,2-Tetrachloroethane
624	Tetrachloroethylene
624	Toluene
624	1,1,1-Trichloroethane
624	1,1,2-Trichloroethane
624	Trichloroethene
624	Trichlorofluoromethane
624	Vinyl Chloride
625	Base/Neutrals and Acids
625	Acenaphthene
625	Acenaphthylene
625	Anthracene
625	Benzidine
625	Benzo(a)anthracene
625	Benzo(b)fluoranthene
625	Benzo(k)fluoranthene
625	Benzo(g,h,i)perylene
625	Benzo(a)pyrene
625	Benzyl Butyl Phthalate
625	bis(2-Chloroethyl)ether
625	bis(2-Chloroethoxy)methane
625	bis(2-Ethylhexyl)phthalate
625	bis(2-Chloroisopropyl)ether
625	4-Bromophenyl Phenyl Ether
625	2-Chloronaphthalene
625	Chrysene
625	Dibenz(a,h)anthracene
625	Di-n-butylphthalate
625	3,3'-Dichlorobenzidine
625	Diethyl phthalate
625	Dimethyl phthalate
625	2,4-Dinitrotoluene
625	2,6-Dinitrotoluene

The expiration for the laboratory's certification is 4/30/2008. The Utah Environmental Laboratory Certification Program (ELCP) encourages clients and data users to verify the most current certification letter for the authorized method. For further assistance please call Lorna Ward 801-584-8469.

Utah Department of Health

46 North Medical Drive • Salt Lake City, UT 84113-1105 • phone (801) 584-8469 • fax (801) 584-8501
www.health.utah.gov/els/labimp/

Utah! Where ideas connect™

ACZ Laboratories, Inc.
Clean Water Act
Page 4 of 4

Organics	
625	Di-n-octylphthalate
625	Fluoranthene
625	Fluorene
625	Hexachlorobenzene
625	Hexachlorobutadiene
625	Hexachlorocyclopentadiene
625	Hexachloroethane
625	Indeno(1,2,3-cd)pyrene
625	Isophorone
625	Naphthalene
625	Nitrobenzene
625	N-Nitrosodimethylamine
625	N-Nitrosodi-n-propylamine
625	N-Nitrosodiphenylamine
625	Phenanthrene
625	Pyrene
625	1,2,4-Trichlorobenzene
625	4-Chloro-3-methylphenol
625	2-Chlorophenol
625	2,4-Dichlorophenol
625	2,4-Dimethylphenol
625	2,4-Dinitrophenol
625	2-Methyl- 4,6-dinitrophenol
625	2-Nitrophenol
625	4-Nitrophenol
625	Pentachlorophenol
625	Phenol
625	2,4,6-Trichlorophenol
Radiological	
900.0	Gross Alpha
900.0	Gross Beta
903.0	Radium
903.0	radium-226
903.1	radium-226
904.0	radium-228
Solid & Chemical Materials	
Inorganics and Metals	
Sludge	Inorganic Pollutants

The effective date of this certificate letter is: 5/24/2007.

The analytes by method which a laboratory is authorized to perform at any given time will be those indicated in the most recent certificate letter. The most recent certification letter supersedes all previous certification or authorization letters. It is the certified laboratory's responsibility to review this letter for discrepancies. The certified laboratory must document any discrepancies in this letter and send notice to this bureau within 15 days of receipt. This certificate letter will be recalled in the event your laboratory's certification is revoked.

Respectfully,

Patrick F. Luedtke, MD, MPH.
Director of Public Health Laboratories
Deputy Director of Epidemiology and Laboratory Services

The expiration for the laboratory's certification is 4/30/2008. The Utah Environmental Laboratory Certification Program (ELCP) encourages clients and data users to verify the most current certification letter for the authorized method. For further assistance please call Lorna Ward 801-584-8469.

Utah Department of Health

46 North Medical Drive • Salt Lake City, UT 84113-1105 • phone (801) 584-8469 • fax (801) 584-8501
www.health.utah.gov/els/labimp/

Utah! Where ideas connect™

State of Utah
JON HUNTSMAN Jr.
Governor
GARY HERBERT
Lieutenant Governor

Utah Department of Health
David N. Sundwall, MD
Executive Director

Epidemiology and Laboratory Services
Patrick F. Luedtke, MD, MPH.
Director of Public Health Laboratories

Bureau of Laboratory Improvement
David B Mendenhall, MPA, MT (ASCP)
Bureau Director

NELAP Recognized

5/11/2007

ACZ Laboratories, Inc.
Bradley Craig
2773 Downhill Drive
Steamboat Springs CO 80487

ID # ACZ
Account # 8003345493

Director,

On the basis of your most recent assessment, Proficiency Testing results and continuing compliance with the ELCP requirements, the laboratory listed is certified for environmental monitoring under the Resource Conservation and Recovery Act and authorized to perform the following methods, for the analytes and matrix listed:

Characteristics

	Solid	Non-Potable Water	
1010 A	✔	✔	Ignitability
1311	✔	✔	Toxicity Characteristic Leaching Procedure Metals
1311	✔	✔	Toxicity Characteristic Leaching Procedure Semi-Volatiles
1311	✔	✔	Toxicity Characteristic Leaching Procedure Volatiles
1312	✔	✔	Synthetic Precipitation Leaching Procedure (TCLP Approval)

Inorganics

	Solid	Non-Potable Water	
9012 B	✔	✔	Total and Amenable Cyanide
9013	✔		Cyanide Extraction Procedure for Solids and Oils
9040 C		✔	pH
9045 D	✔		Soil and Waste pH
9070 A		✔	Total Recoverable Oil and Grease

Metal Digestion

	Solid	Non-Potable Water	
3005 A		✔	Acid Digestion Total Recoverable or Dissolved Metals
3010 A		✔	Acid Digestion for Total Metals
3050 B	✔		Acid Digestion of Sediments, Sludges and Soils
3051 A	✔		Microwave Acid Digestion of Sediment, Sludges, Soils & Oils
3052	✔		Microwave Acid Digestion of Silliceous and Organic Matrixes
3060 A	✔		Alkaline Digestion for Hexavalent Chromium

The expiration for the laboratory's certification is 4/30/2008. The Utah Environmental Laboratory Certification Program (ELCP) encourages clients and data users to verify the most current certification letter for the authorized method. For further assistance please call Lorna Ward 801-584-8469.

Utah Department of Health

46 North Medical Drive • Salt Lake City, UT 84113-1105 • phone (801) 584-8469 • fax (801) 584-8501
www.health.utah.gov/els/labimp/

Utah! Where ideas connect™

ACZ Laboratories, Inc.
Resource Conservation and Recovery Act
Page 2 of 6

Metals

	Solid	Non-Potable Water	
6010 B	✔	✔	Aluminum
6010 B	✔	✔	Antimony
6010 B	✔	✔	Arsenic
6010 B	✔	✔	Barium
6010 B	✔	✔	Beryllium
6010 B	✔	✔	Boron
6010 B	✔	✔	Cadmium
6010 B	✔	✔	Calcium
6010 B	✔	✔	Chromium
6010 B	✔	✔	Cobalt
6010 B	✔	✔	Copper
6010 B	✔	✔	Iron
6010 B	✔	✔	Lead
6010 B	✔	✔	Lithium
6010 B	✔	✔	Magnesium
6010 B	✔	✔	Manganese
6010 B	✔	✔	Molybdenum
6010 B	✔	✔	Nickel
6010 B	✔	✔	Potassium
6010 B	✔	✔	Selenium
6010 B	✔	✔	Silica
6010 B	✔	✔	Silicon
6010 B	✔	✔	Silver
6010 B	✔	✔	Sodium
6010 B	✔	✔	Strontium
6010 B	✔		Thallium
6010 B	✔	✔	Tin
6010 B	✔	✔	Titanium
6010 B	✔	✔	Vanadium
6010 B	✔	✔	Zinc
6020 [1994]	✔	✔	Aluminum
6020 [1994]	✔	✔	Antimony
6020 [1994]	✔	✔	Arsenic
6020 [1994]	✔	✔	Barium
6020 [1994]	✔	✔	Beryllium
6020 [1994]	✔	✔	Cadmium
6020 [1994]	✔	✔	Chromium
6020 [1994]	✔	✔	Cobalt
6020 [1994]	✔	✔	Copper
6020 [1994]	✔	✔	Lead
6020 [1994]	✔	✔	Manganese
6020 [1994]	✔	✔	Molybdenum
6020 [1994]	✔	✔	Nickel
6020 [1994]	✔	✔	Selenium
6020 [1994]	✔	✔	Silver
6020 [1994]	✔	✔	Thallium
6020 [1994]	✔	✔	Vanadium
6020 [1994]	✔	✔	Zinc
7196 A	✔	✔	Chromium, Hexavalent (Chromium, VI)
7470 A		✔	Mercury
7471 A	✔		Mercury

The expiration for the laboratory's certification is 4/30/2008. The Utah Environmental Laboratory Certification Program (ELCP) encourages clients and data users to verify the most current certification letter for the authorized method. For further assistance please call Lorna Ward 801-584-8469.

Utah Department of Health

46 North Medical Drive • Salt Lake City, UT 84113-1105 • phone (801) 584-8469 • fax (801) 584-8501
www.health.utah.gov/els/labimp/

Utah! Where ideas connect™

ACZ Laboratories, Inc.
Resource Conservation and Recovery Act
Page 3 of 6

Organic Extraction

	Solid	Non-Potable Water	
3510 C		✔	Separatory Funnel Liquid-Liquid Extractions
3520 C		✔	Continuous Liquid-Liquid Extraction
3540 C	✔		Soxhlet Extraction
3550 C	✔		Ultrasonic Extraction
3580 A	✔		Waste Dilution

Organic Instrumentation

	Solid	Non-Potable Water	
8015 B	✔	✔	Diesel Range Organics (DROs)
8015 B	✔	✔	Gasoline Range Organics (GROs)
8015 B	✔	✔	Nonhalogenated Organics Using GC/FID
8021 B	✔	✔	Aromatic and Halogenated Volatiles
8021 B	✔	✔	Benzene
8021 B	✔	✔	Ethylbenzene
8021 B	✔	✔	meta-Xylene
8021 B	✔	✔	ortho-Xylene
8021 B	✔	✔	para-Xylene
8021 B	✔	✔	Toluene
8021 B	✔	✔	Xylenes, Total
8082	✔	✔	Aroclor-1016 [PCB-1016]
8082	✔	✔	Aroclor-1221 PCB-1221]
8082	✔	✔	Aroclor-1232 [PCB-1232]
8082	✔	✔	Aroclor-1242 [PCB-1242]
8082	✔	✔	Aroclor-1248 [PCB-1248]
8082	✔	✔	Aroclor-1254 [PCB-1254]
8082	✔	✔	Aroclor-1260 [PCB-1260]
8082	✔	✔	PCBs
8260 B	✔	✔	1,1,1,2-Tetrachloroethane
8260 B	✔	✔	1,1,1-Trichloroethane
8260 B	✔	✔	1,1,2,2-Tetrachloroethane
8260 B	✔	✔	1,1,2-Trichloroethane
8260 B	✔	✔	1,1-Dichloroethane
8260 B	✔	✔	1,1-Dichloroethylene (-ethene)
8260 B	✔	✔	1,1-Dichloropropene
8260 B	✔	✔	1,2,3-Trichlorobenzene
8260 B	✔	✔	1,2,3-Trichloropropane
8260 B	✔	✔	1,2,4-Trichlorobenzene
8260 B	✔	✔	1,2,4-Trimethylbenzene
8260 B	✔	✔	1,2-Dibromo-3-chloropropane (DBCP, Dibromochloropropane)
8260 B	✔	✔	1,2-Dibromoethane (EDB, Ethylene dibromide)
8260 B	✔	✔	1,2-Dichlorobenzene
8260 B	✔	✔	1,2-Dichloroethane
8260 B	✔	✔	1,2-Dichloropropane
8260 B	✔	✔	1,3,5-Trimethylbenzene
8260 B	✔	✔	1,3-Dichlorobenzene
8260 B	✔	✔	1,3-Dichloropropane
8260 B	✔	✔	1,4-Dichlorobenzene
8260 B	✔	✔	2,2-Dichloropropane
8260 B	✔	✔	2-Chloroethyl Vinyl Ether
8260 B	✔	✔	2-Chlorotoluene

The expiration for the laboratory's certification is 4/30/2008. The Utah Environmental Laboratory Certification Program (ELCP) encourages clients and data users to verify the most current certification letter for the authorized method. For further assistance please call Lorna Ward 801-584-8469.

Utah Department of Health

46 North Medical Drive • Salt Lake City, UT 84113-1105 • phone (801) 584-8469 • fax (801) 584-8501
www.health.utah.gov/els/labimp/

Utah! Where ideas connect™

ACZ Laboratories, Inc.
Resource Conservation and Recovery Act
Page 4 of 6

Organic Instrumentation

	Solid	Non-Potable Water	
8260 B	✔	✔	2-Hexanone
8260 B	✔	✔	4-Chlorotoluene
8260 B	✔	✔	4-Methyl-2-pentanone (MIBK, Isopropylacetone, Hexone)
8260 B	✔	✔	Acetone
8260 B	✔	✔	Acrylonitrile
8260 B	✔	✔	Benzene
8260 B	✔	✔	Bromobenzene
8260 B	✔	✔	Bromochloromethane
8260 B	✔	✔	Bromodichloromethane
8260 B	✔	✔	Bromoform
8260 B	✔	✔	Carbon Disulfide
8260 B	✔	✔	Carbon Tetrachloride
8260 B	✔	✔	Chlorobenzene
8260 B	✔	✔	Chlorodibromomethane [Dibromochloromethane]
8260 B	✔	✔	Chloroethane
8260 B	✔	✔	Chloroform
8260 B	✔	✔	cis-1,2-Dichloroethene (-ethylene)
8260 B	✔	✔	cis-1,3-dichloropropene
8260 B	✔	✔	Dibromomethane
8260 B	✔	✔	Dichlorodifluoromethane
8260 B	✔	✔	Ethylbenzene
8260 B	✔	✔	Hexachlorobutadiene
8260 B	✔	✔	Isopropylbenzene
8260 B	✔	✔	meta-Xylene
8260 B	✔	✔	Methyl bromide [Bromomethane]
8260 B	✔	✔	Methyl chloride [Chloromethane]
8260 B	✔	✔	Methyl Ethyl Ketone (MEK, 2-Butanone)
8260 B	✔	✔	Methyl-t-Butyl Ether (MTBE)
8260 B	✔	✔	Methylene Chloride
8260 B	✔	✔	n-Butylbenzene
8260 B	✔	✔	n-Propylbenzene
8260 B	✔	✔	Naphthalene
8260 B	✔	✔	ortho-Xylene
8260 B	✔	✔	para-Xylene
8260 B	✔	✔	sec-Butylbenzene
8260 B	✔	✔	Styrene
8260 B	✔	✔	tert-Butylbenzene
8260 B	✔	✔	Tetrachloroethylene (Perchloroethylene -ethene)
8260 B	✔	✔	Toluene
8260 B	✔	✔	trans-1,2-Dichloroethylene (-ethene)
8260 B	✔	✔	trans-1,3-Dichloropropylene (-propene)
8260 B	✔	✔	Trichloroethene (Trichloroethylene)
8260 B	✔	✔	Trichlorofluoromethane
8260 B	✔	✔	Vinyl Acetate
8260 B	✔	✔	Vinyl Chloride
8260 B	✔	✔	Volatile Organic Compounds
8260 B	✔	✔	Xylenes, Total
8270 C	✔	✔	1,2,4-Trichlorobenzene
8270 C	✔	✔	1,2-Dichlorobenzene
8270 C	✔	✔	1,3-Dichlorobenzene
8270 C	✔	✔	1,4-Dichlorobenzene

The expiration for the laboratory's certification is 4/30/2008. The Utah Environmental Laboratory Certification Program (ELCP) encourages clients and data users to verify the most current certification letter for the authorized method. For further assistance please call Lorna Ward 801-584-8469.

Utah Department of Health

46 North Medical Drive • Salt Lake City, UT 84113-1105 • phone (801) 584-8469 • fax (801) 584-8501
www.health.utah.gov/els/labimp/

Utah! Where ideas connect™

ACZ Laboratories, Inc.
Resource Conservation and Recovery Act
Page 5 of 6

Organic Instrumentation

	Solid	Non-Potable Water	
8270 C	✔	✔	2,4,5-Trichlorophenol
8270 C	✔	✔	2,4,6-Trichlorophenol
8270 C	✔	✔	2,4-Dichlorophenol
8270 C	✔	✔	2,4-Dimethylphenol
8270 C	✔	✔	2,4-Dinitrophenol
8270 C	✔	✔	2,4-Dinitrotoluene (2,4-DNT)
8270 C	✔	✔	2,6-Dinitrotoluene (2,6-DNT)
8270 C	✔	✔	2-Chloronaphthalene
8270 C	✔	✔	2-Chlorophenol
8270 C	✔	✔	2-Methyl-4,6-dinitrophenol (4,6-Dinitro-2-methylphenol)
8270 C	✔	✔	2-Methylnaphthalene
8270 C	✔	✔	2-Methylphenol (o-cresol, 2-Hydroxytoluene)
8270 C	✔	✔	2-Nitroaniline
8270 C	✔	✔	2-Nitrophenol
8270 C	✔	✔	3,3'-Dichlorobenzidine
8270 C	✔	✔	3-Methylphenol (m-cresol, 3-Hydroxytoluene)
8270 C	✔	✔	3-Nitroaniline
8270 C	✔	✔	4-Bromophenyl Phenyl Ether
8270 C	✔	✔	4-Chloro-3-methylphenol
8270 C	✔	✔	4-Chloroaniline
8270 C	✔	✔	4-Chlorophenyl Phenyl Ether
8270 C	✔	✔	4-Methylphenol (p-cresol, 4-Hydroxytoluene)
8270 C	✔	✔	4-Nitroaniline
8270 C	✔	✔	4-Nitrophenol
8270 C	✔	✔	Acenaphthene
8270 C	✔	✔	Acenaphthylene
8270 C	✔	✔	Anthracene
8270 C	✔	✔	Azobenzene
8270 C	✔	✔	Benzo(a)anthracene
8270 C	✔	✔	Benzo(a)pyrene
8270 C	✔	✔	Benzo(b)fluoranthene
8270 C	✔	✔	Benzo(g,h,i)perylene
8270 C	✔	✔	Benzo(k)fluoranthene
8270 C	✔	✔	Benzoic Acid
8270 C	✔	✔	Benzyl alcohol
8270 C	✔	✔	bis(2-chloroethoxy)methane
8270 C	✔	✔	bis(2-Chloroethyl)ether
8270 C	✔	✔	bis(2-chloroisopropyl)ether
8270 C	✔	✔	bis(2-Ethylhexyl) phthalate (DEHP)
8270 C	✔	✔	Butyl Benzyl Phthalate
8270 C	✔	✔	Chrysene
8270 C	✔	✔	Di-n-butyl phthalate
8270 C	✔	✔	Di-n-octyl Phthalate
8270 C	✔	✔	Dibenzo(a,h)anthracene
8270 C	✔	✔	Dibenzofuran
8270 C	✔	✔	Diethyl Phthalate
8270 C	✔	✔	Dimethyl Phthalate
8270 C	✔	✔	Fluoranthene
8270 C	✔	✔	Fluorene
8270 C	✔	✔	Hexachlorobenzene
8270 C	✔	✔	Hexachlorobutadiene

The expiration for the laboratory's certification is 4/30/2008. The Utah Environmental Laboratory Certification Program (ELCP) encourages clients and data users to verify the most current certification letter for the authorized method. For further assistance please call Lorna Ward 801-584-8469.

Utah Department of Health

46 North Medical Drive • Salt Lake City, UT 84113-1105 • phone (801) 584-8469 • fax (801) 584-8501
www.health.utah.gov/els/labimp/

Utah! Where ideas connect™

ACZ Laboratories, Inc.
Resource Conservation and Recovery Act
Page 6 of 6

Organic Instrumentation

	Solid	Non-Potable Water	
8270 C	✔	✔	Hexachlorocyclopentadiene
8270 C	✔	✔	Hexachloroethane
8270 C	✔	✔	Indeno(1,2,3-cd)pyrene
8270 C	✔	✔	Isophorone
8270 C	✔	✔	n-Nitroso-di-n-Propylamine
8270 C	✔	✔	n-Nitrosodimethylamine
8270 C	✔	✔	n-Nitrosodiphenylamine
8270 C	✔	✔	Naphthalene
8270 C	✔	✔	Nitrobenzene
8270 C	✔	✔	Pentachlorophenol
8270 C	✔	✔	Phenanthrene
8270 C	✔	✔	Phenol
8270 C	✔	✔	Pyrene
8270 C	✔	✔	Semivolatile Organic Compounds

Radiochemistry

	Solid	Non-Potable Water	
9310	✔	✔	Gross Alpha and Gross Beta
9315	✔	✔	Alpha Emit Radium Isotope
9320	✔	✔	Radium 228

Volatile Organic Preparation

	Solid	Non-Potable Water	
5030 B		✔	Purge-and-Trap for Aqueous Samples

The effective date of this certificate letter is: 5/1/2007.

The analytes by method which a laboratory is authorized to perform at any given time will be those indicated in the most recent certificate letter. The most recent certification letter supersedes all previous certification or authorization letters. It is the certified laboratory's responsibility to review this letter for discrepancies. The certified laboratory must document any discrepancies in this letter and send notice to this bureau within 15 days of receipt. This certificate letter will be recalled in the event your laboratory's certification is revoked.

Respectfully,

Patrick F. Luedtke, MD, MPH.
Director of Public Health Laboratories
Deputy Director of Epidemiology and Laboratory Services

The expiration for the laboratory's certification is 4/30/2008. The Utah Environmental Laboratory Certification Program (ELCP) encourages clients and data users to verify the most current certification letter for the authorized method. For further assistance please call Lorna Ward 801-584-8469.

Utah Department of Health

46 North Medical Drive • Salt Lake City, UT 84113-1105 • phone (801) 584-8469 • fax (801) 584-8501
www.health.utah.gov/els/labimp/

Utah! Where ideas connect™

APPENDIX C ADHS Certificate and List of Certified Parameters

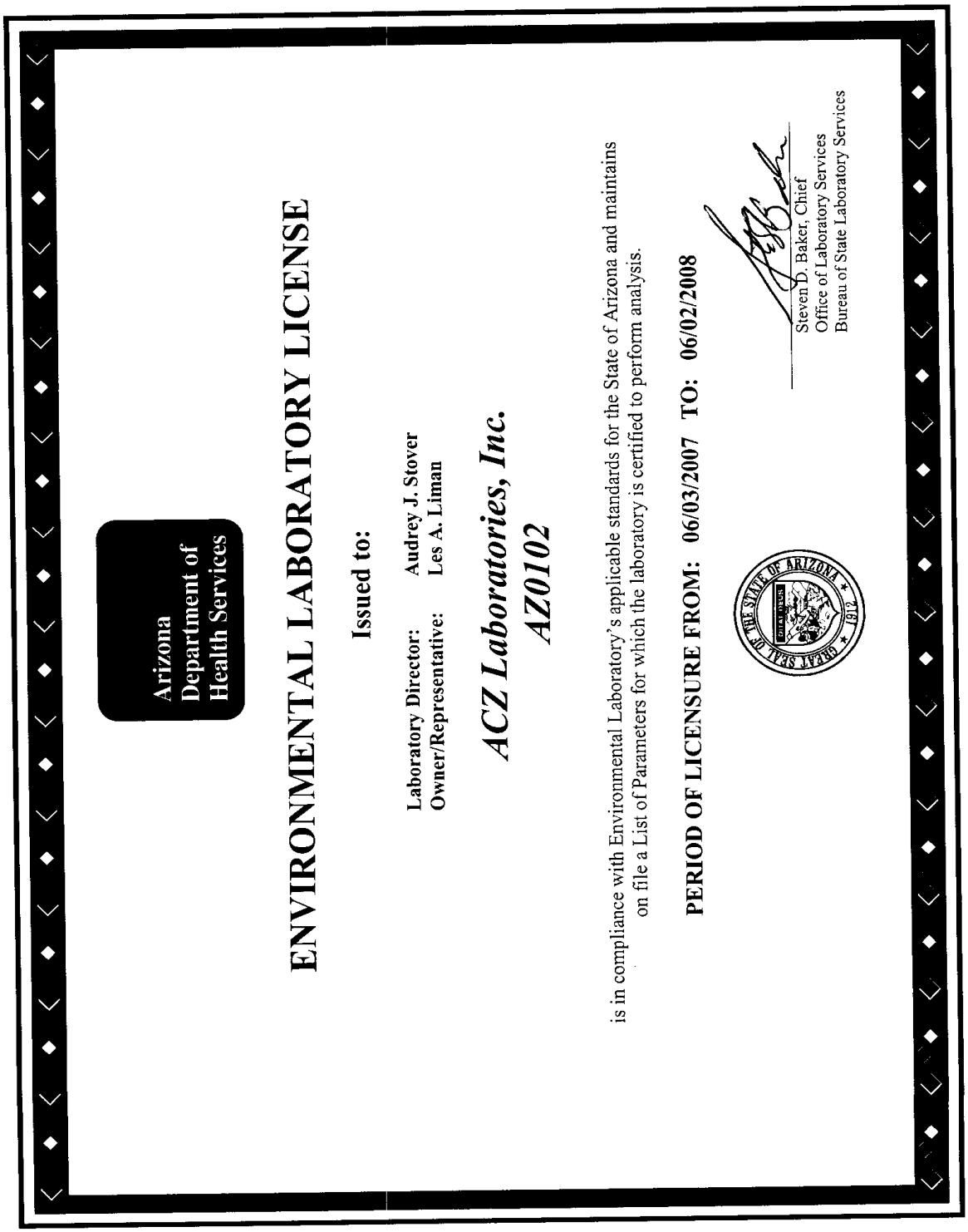

Arizona Department of Health Services

ENVIRONMENTAL LABORATORY LICENSE

Issued to:

Laboratory Director: **Audrey J. Stover**
Owner/Representative: **Les A. Liman**

ACZ Laboratories, Inc.
AZ0102

is in compliance with Environmental Laboratory's applicable standards for the State of Arizona and maintains on file a List of Parameters for which the laboratory is certified to perform analysis.

PERIOD OF LICENSURE FROM: 06/03/2007 TO: 06/02/2008

Steven D. Baker, Chief
Office of Laboratory Services
Bureau of State Laboratory Services

Arizona Department of Health Services
Office of Laboratory Licensure, Certification & Training
250 North 17th Avenue, Phoenix, AZ 85007

Page: 1

Wednesday, June 27 2007

AZ License: **AZ0102**

Lab Director: **Ms. Audrey J. Stover**

Lab Name: ACZ Laboratories, Inc.
Phone: (970) 879-6590
Fax: (970) 879-2216

Program **HW**

Parameter	EPA Method	Billing Code	Cert Date
Alkline Digestion For Hexavalent Chromium	EPA 3060A	PREP2	05/09/07
Alpha-Emitting Radium Isotopes	EPA 9315	RADIO	09/23/97
Aluminum	EPA 6010B	MTL3	06/03/98
Aluminum	EPA 6020	MTL7	04/12/04
Antimony	EPA 6010B	MTL3	05/09/02
Antimony	EPA 6020	MTL7	02/24/97
Aromatic & Halogenated Vocs	EPA 8021B	VOC1	01/15/03
Arsenic	EPA 6010B	MTL3	05/09/02
Arsenic	EPA 6020	MTL7	02/24/97
Barium	EPA 6010B	MTL3	06/03/98
Barium	EPA 6020	MTL7	02/24/97
Beryllium	EPA 6010B	MTL3	05/01/92
Beryllium	EPA 6020	MTL7	02/24/97
Boron	EPA 6010B	MTL3	04/04/06
Cadmium	EPA 6010B	MTL3	06/03/98
Cadmium	EPA 6020	MTL7	02/24/97
Calcium	EPA 6010B	MTL3	06/03/98
Chromium Total	EPA 6010B	MTL3	06/03/98
Chromium Total	EPA 6020	MTL7	02/24/97
Chromium, Hexavalent	EPA 7196A	MTL4	04/12/04
Closed System Purge And Trap Extract. Vocs	EPA 5035A	MISC21	12/05/06
Cobalt	EPA 6010B	MTL3	06/03/98
Cobalt	EPA 6020	MTL7	02/24/97
Continious Liquid-Liquid Extraction	EPA 3520C	PREP2	05/09/02
Copper	EPA 6010B	MTL3	06/03/98
Copper	EPA 6020	MTL7	02/24/97
Corrosivity Ph Determination	EPA 9040C	HAZ1	12/05/06
Cyanide	EPA 9012B	MISC7	12/05/06
Cyanide Extractions For Solids And Oils	EPA 9013A	PREP3	12/05/06
Dissolved In Water	EPA 3005A	PREP1	05/09/02
Gross Alpha And Beta	EPA 9310	RADIO	09/23/97
Hem For Aqueous Samples	EPA 9070A	MISC6	05/09/07
Hem For Sludge,Sediment And Solid Samples	EPA 9071B	MISC6	12/05/06
Hydrogen Ion (Ph)	EPA 9045D	NIA6	12/05/06
Ignitability (Flash Point)	EPA 1010A	HAZ2	12/05/06
Iron	EPA 6010B	MTL3	06/03/98
Lead	EPA 6010B	MTL3	06/03/98
Lead	EPA 6020	MTL7	02/24/97
Lithium	EPA 6010B	MTL3	06/26/02

Arizona Department of Health Services
Office of Laboratory Licensure, Certification & Training
250 North 17th Avenue, Phoenix, AZ 85007

Page: 2

Wednesday, June 27 2007

AZ License: AZ0102 **Lab Name: ACZ Laboratories, Inc.**

Program HW

Parameter	EPA Method	Billing Code	Cert Date
Magnesium	EPA 6010B	MTL3	06/03/98
Manganese	EPA 6010B	MTL3	06/03/98
Manganese	EPA 6020	MTL7	02/24/97
Mercury	EPA 7470A	MTL5	06/02/97
Mercury	EPA 7471A	MTL5	05/01/92
Microwave Assisted Digestions	EPA 3015A	PREP1	05/12/03
Microwave Assisted Digestions	EPA 3051	PREP1	06/12/03
Molybdenum	EPA 6010B	MTL3	06/03/98
Nickel	EPA 6010B	MTL3	05/01/92
Nickel	EPA 6020	MTL7	02/24/97
Nonhalogenated Organics Using Gc/Fid	EPA 8015D	VOC4	12/05/06
Paint Filter Liquids Test	EPA 9095B	MISC18	12/05/06
Pcbs By Gc	EPA 8082	SOC9	04/10/03
Potassium	EPA 6010B	MTL3	06/03/98
Purge And Trap For Aqueous Samples	EPA 5030C	PREP2	12/05/06
Radium 228	EPA 9320	RADIO	06/26/02
Sediments, Sludges And Soils	EPA 3050B	PREP1	05/09/02
Semivolatile Compounds By Gc/Ms	EPA 8270C	SOC16	06/03/98
Separatory Funnel Liquid-Liquid Extraction	EPA 3510C	PREP2	05/09/02
Silica	EPA 6010B	MTL3	04/04/06
Silver	EPA 6010B	MTL3	06/03/98
Silver	EPA 6020	MTL7	02/24/97
Sodium	EPA 6010B	MTL3	06/03/98
Soxlhet Extraction	EPA 3540C	PREP2	05/09/02
Splp	EPA 1312	HAZ6	02/15/96
Strontium	EPA 6010B	MTL3	05/09/02
Tclp	EPA 1311	HAZ5	05/01/92
Thallium	EPA 6010B	MTL3	06/26/02
Thallium	EPA 6020	MTL7	02/24/97
Tin	EPA 6010B	MTL3	06/03/98
Titanium	EPA 6010B	MTL3	04/04/06
Total Metals	EPA 3010A	PREP1	05/09/02
Total Recoverable In Water	EPA 3005A	PREP1	05/09/02
Ultrasonic Extraction	EPA 3550B	PREP2	05/09/02
Vocs By Gc/Ms	EPA 8260B	VOC8	06/03/98
Waste Dilution	EPA 3580A	PREP2	05/12/03
Zinc	EPA 6010B	MTL3	06/03/98
Zinc	EPA 6020	MTL7	02/24/97

Total Licensed Parameters in this Program: 77

Program SDW

Arizona Department of Health Services
Office of Laboratory Licensure, Certification & Training
250 North 17th Avenue, Phoenix, AZ 85007

Page: 3

Wednesday, June 27 2007

AZ License: AZ0102 **Lab Name: ACZ Laboratories, Inc.**

Program SDW

Parameter	EPA Method	Billing Code	Cert Date
Alkalinity	SM 2320B	NIA1	04/10/03
Aluminum	EPA 200.7	MTL3	04/10/03
Antimony	EPA 200.8	MTL7	04/10/03
Arsenic	EPA 200.8	MTL7	04/10/03
Barium	EPA 200.8	MTL7	04/10/03
Beryllium	EPA 200.8	MTL7	04/10/03
Bromide	EPA 300.0	NIIIA1	04/10/03
Cadmium	EPA 200.8	MTL7	04/10/03
Calcium	EPA 200.7	MTL3	04/10/03
Carbon, Total Organic	EPA 5310B	MISC1	04/10/03
Chloride	EPA 300.0	NIIIA1	04/10/03
Chromium Total	EPA 200.8	MTL7	04/10/03
Copper	EPA 200.8	MTL7	04/10/03
Cyanide	EPA 335.4	MISC7	06/26/02
Cyanide	SM 4500 CN F	MISC7	04/10/03
Fluoride	EPA 300.0	NIIIA1	04/10/03
Fluoride	SM 4500-F C	NIB9	04/10/03
Gross Alpha	EPA 900	RADIO	05/12/03
Gross Beta	EPA 900	RADIO	04/10/03
Hardness	SM 2340B	MTL3	05/09/02
Hydrogen Ion (Ph)	SM 4500-H B	NIA6	05/09/07
Iron	EPA 200.7	MTL3	04/10/03
Lead	EPA 200.8	MTL7	04/10/03
Magnesium	EPA 200.7	MTL3	04/10/03
Manganese	EPA 200.7	MTL3	04/10/03
Mercury	EPA 245.1	MTL5	04/10/03
Nickel	EPA 200.8	MTL7	04/10/03
Nitrate	EPA 353.2	NIB1	04/10/03
Nitrite	EPA 353.2	NIIB4	06/26/02
Orthophosphate	EPA 365.1	NIIB5	04/10/03
Preliminary Filtration	SM 3030B	PREP1	12/24/03
Radium 226	EPA 903.1	RADIO	04/10/03
Radium 228	EPA 904	RADIO	04/10/03
Residue, Filterable (Tds)	SM 2540C	NIIA8	04/10/03
Selenium	EPA 200.8	MTL7	04/10/03
Silica	EPA 200.7	MTL3	04/10/03
Silver	EPA 200.8	MTL7	04/10/03
Sodium	EPA 200.7	MTL3	04/10/03
Specific Conductance	SM 2510B	NIA7	04/10/03
Strontium	EPA 200.7	MTL3	04/10/03
Sulfate	EPA 300.0	NIIIA1	04/10/03

Arizona Department of Health Services
Office of Laboratory Licensure, Certification & Training
250 North 17th Avenue, Phoenix, AZ 85007

Page: 4

Wednesday, June 27 2007

AZ License: AZ0102 **Lab Name: ACZ Laboratories, Inc.**

Program SDW

Parameter	EPA Method	Billing Code	Cert Date
Thallium	EPA 200.8	MTL7	04/10/03
Turbidity, Ntu: Nephelometric	EPA 180.1	NIA9	04/10/03
Uranium	EPA 200.8	MTL7	04/13/05
Zinc	EPA 200.7	MTL3	04/10/03

Total Licensed Parameters in this Program: 45

Program WW

Parameter	EPA Method	Billing Code	Cert Date
Acidity	SM 2310B	NIIA1	06/26/02
Alkalinity, Total	SM 2320B	NIA1	06/26/02
Aluminum	EPA 200.7	MTL3	10/16/95
Aluminum	EPA 200.8	MTL7	04/12/04
Ammonia	EPA 350.1	NIIB1	05/01/92
Antimony	EPA 200.7	MTL3	05/09/02
Antimony	EPA 200.8	MTL7	02/24/97
Arsenic	EPA 200.7	MTL3	05/09/02
Arsenic	EPA 200.8	MTL7	02/24/97
Barium	EPA 200.7	MTL3	10/16/95
Barium	EPA 200.8	MTL7	02/24/97
Base/Neutrals And Acids Excluding Pesticides	EPA 625	SOC16	05/12/03
Beryllium	EPA 200.7	MTL3	10/16/95
Beryllium	EPA 200.8	MTL7	02/24/97
Biochemical Oxygen Demand	SM 5210B	DEM1	05/09/07
Boron	EPA 200.7	MTL3	05/01/92
Bromide	EPA 300.0	NIIIA1	09/27/01
Cadmium	EPA 200.7	MTL3	10/16/95
Cadmium	EPA 200.8	MTL7	02/24/97
Calcium	EPA 200.7	MTL3	05/25/94
Chemical Oxygen Demand	EPA 410.4	DEM3	05/01/92
Chloride	EPA 300.0	NIIIA1	05/25/94
Chloride	SM 4500-CL E	NIA2	05/09/07
Chromium Total	EPA 200.7	MTL3	10/16/95
Chromium Total	EPA 200.8	MTL7	02/24/97
Chromium, Hexavalent	SM 3500-CR D	MTL8	05/09/02
Cobalt	EPA 200.7	MTL3	10/16/95
Cobalt	EPA 200.8	MTL7	02/24/97
Copper	EPA 200.7	MTL3	10/16/95
Copper	EPA 200.8	MTL7	02/24/97
Cyanide, Total	EPA 335.4	MISC7	05/08/07
Fluoride	EPA 300.0	NIIIA1	05/09/02
Fluoride	SM 4500-F C	NIB3	05/09/02

Arizona Department of Health Services
Office of Laboratory Licensure, Certification & Training
250 North 17th Avenue, Phoenix, AZ 85007

Page: 5

Wednesday, June 27 2007

AZ License: AZ0102 **Lab Name: ACZ Laboratories, Inc.**

Program WW

Parameter	EPA Method	Billing Code	Cert Date
Gross Alpha	EPA 900	RADIO	04/10/03
Gross Beta	EPA 900.0	RADIO	04/10/03
Hardness	SM 2340B	NIA5	01/12/06
Hydrogen Ion (Ph)	SM 4500-H B	NIA6	05/09/07
Iron	EPA 200.7	MTL3	10/16/95
Kjeldahl Nitrogen	EPA 351.2	NIIB3	05/09/02
Lead	EPA 200.7	MTL3	10/16/95
Lead	EPA 200.8	MTL7	02/24/97
Lithium	EPA 200.7	MTL3	04/10/03
Magnesium	EPA 200.7	MTL3	05/25/94
Manganese	EPA 200.7	MTL3	10/16/95
Manganese	EPA 200.8	MTL7	02/24/97
Mercury	EPA 1631E	MTL10	04/10/03
Mercury	EPA 245.1	MTL5	10/16/95
Molybdenum	EPA 200.7	MTL3	10/16/95
Molybdenum	EPA 200.8	MTL7	02/24/97
Nickel	EPA 200.7	MTL3	10/16/95
Nickel	EPA 200.8	MTL7	02/24/97
Nitrate-Nitrite (As N)	EPA 353.2	NIB1	05/01/92
Nitrite	EPA 353.2	NIIB4	05/09/07
Oil And Grease, Tph	EPA 1664A	MISC6	12/05/06
Orthophosphate	EPA 365.1	NIIB5	05/01/92
Phenols	EPA 420.4	MISC8	05/09/07
Phosphorus Total	EPA 365.1	NIIB6	05/01/92
Potassium	EPA 200.7	MTL3	05/25/94
Purgeables	EPA 624	VOC8	05/12/03
Radium 226	EPA 903.1	RADIO	04/10/03
Residue Filterable	SM 2540C	NIA8	12/05/06
Residue Nonfilterable	SM 2540D	NIIA5	12/05/06
Residue Total	SM 2540B	NIIA4	12/05/06
Residue Volatile	EPA 160.4	NIIA7	05/01/92
Residue, Settleable Solids	SM 2540F	NIIA6	05/01/92
Selenium	EPA 200.7	MTL3	05/09/02
Selenium	EPA 200.8	MTL7	02/24/97
Selenium	SM 3114B	MTL6	05/09/02
Silica, Dissolved	EPA 200.7	MTL3	05/01/92
Silver	EPA 200.7	MTL3	10/16/95
Silver	EPA 200.8	MTL7	02/24/97
Sodium	EPA 200.7	MTL3	05/25/94
Specific Conductance	SM 2510B	NIA7	05/24/07
Strontium	EPA 200.7	MTL3	05/09/02

Arizona Department of Health Services
Office of Laboratory Licensure, Certification & Training
250 North 17th Avenue, Phoenix, AZ 85007

Page: 6

Wednesday, June 27 2007

AZ License: AZ0102 **Lab Name: ACZ Laboratories, Inc.**

Program WW

Parameter	EPA Method	Billing Code	Cert Date
Sulfate	EPA 300.0	NIIIA1	05/25/94
Sulfate	SM 4500-SO4 D	NIB3	05/18/05
Thallium	EPA 200.8	MTL7	02/24/97
Tin	EPA 200.7	MTL3	05/09/02
Total Organic Carbon	SM 5310B	MISC1	05/09/07
Turbidity	EPA 180.1	NIA9	05/01/92
Uranium	EPA 200.8	MTL7	02/24/97
Vanadium	EPA 200.7	MTL3	10/16/95
Vanadium	EPA 200.8	MTL7	02/24/97
Zinc	EPA 200.7	MTL3	10/16/95
Zinc	EPA 200.8	MTL7	02/24/97

Total Licensed Parameters in this Program: 85

Instruments	Quantity	Date
GAS CHROMATOGRAPH	4	05/25/94
GAS CHROMATOGRAPH/MASS SPECTROMETER	3	05/09/02
RADIATION COUNTING INSTRUMENT	3	07/11/01
INDUCTIVELY COUPLED PLASMA/MASS SPECTROMETER	3	07/11/01
AUTOMATED AUTOANALYZER	2	05/16/07
ION CHROMATOGRAPH	1	05/09/07
INDUCTIVELY COUPLED PLASMA SPECTROMETER	1	04/04/06
ATOMIC ABSORPTION SPECTROPHOTOMETER	1	05/09/07
MERCURY ANALYZER	1	05/09/02

Softwares
ENVIROQUANT - GCMS
AGILENT - ICP/MS
LEEMAN MERCURY ANALYZER
TJA TRACE-ICP
ENVIROQUANT - HPLC
BERTHOLD LB770 - COUNTER FOR RADIOACTIVITY
TENNELEC LB 5100 - COUNTER FOR RADIOACTIVITY
CANBERRA XLB - COUNTER FOR RADIOACTIVITY

APPENDIX D

ACZ Laboratories, Inc.
2773 Downhill Drive
Steamboat Springs, CO 80487

DEPARTMENT REPORT FOR MANAGEMENT REVIEW OF THE QUALITY SYSTEM

Department: _____ Quarter Ending: _____

OPERATIONS: EVALUATE ALL OPERATIONS (FROM LOG-IN –REPORTING) AS IT PERTAINS TO THE DEPARTMENT

What operations-related issues within the company, including client feedback, have the department encountered during the last quarter? Were any of the issues reoccurring? What actions were taken to resolve the issues? What actions can be taken to reduce/eliminate these issues in the future?

RESOURCES & PERSONNEL: EVALUATE RESOURCES & PERSONNEL AS THEY PERTAIN TO THE DEPARTMENT

Did the department have adequate resources (supplies, instrumentation, facilities, etc.) and properly trained staff for the volume of work? What resources must be available for the work expected next quarter? What obstacles do employees within the department routinely experience that hinder efficiency/productivity?

QUALITY ASSURANCE & QUALITY CONTROL: EVALUATE QA/QC AS THEY PERTAIN TO THE DEPARTMENT

Are any failed QC indicators reoccurring? If so, describe. Were any changes to policies/procedures implemented during the past quarter as a result of corrective and/or preventive actions? If yes, were they effective? If no, what changes would be effective?

MISC: PROVIDE ADDITIONAL FEEDBACK

FRMQA041.08.06.02

ACZ Laboratories, Inc.
2773 Downhill Drive
Steamboat Springs, CO 80487

MANAGEMENT REVIEW OF THE QUALITY SYSTEM

DATE OF REVIEW : _____

Attendees:

SUITABILITY OF POLICIES & PROCEDURES :

Do ACZ's policies and procedures accurately reflect management's Quality Policy Statement? Are ACZ's policies and procedures effective? If no, what changes are necessary?

REVIEW OF STAFF RESOURCES & TRAINING:

Did ACZ have appropriate staff to handle the volume of work received during the past quarter? Was all staff properly trained and was training documented before a new analyze independently analyzed client samples?

REVIEW OF INSTRUMENTATION / EQUIPMENT, SUPPLIES & CONSUMABLES :

Did ACZ have necessary and properly functioning instrumentation and equipment to perform the volume of work received last quarter? Did ACZ have adequate supplies and consumables on hand to perform the volume of work?

ACZ Laboratories, Inc.
2773 Downhill Drive
Steamboat Springs, CO 80487

MANAGEMENT REVIEW OF THE QUALITY SYSTEM

REVIEW OF RECENT INTERNAL AUDITS:

Did the QA/QC department adhere to its internal audit schedule? Did any department(s) have significant issues? Were corrective actions completed properly and within the agreed time frame? Was follow-up completed for all corrective actions?

REVIEW OF RECENT EXTERNAL AUDITS:

Did the audit report(s) cite any repeat deficiencies? Did any department(s) have significant issues? Were all corrective actions completed properly and within the agreed time frame? Was follow-up completed for all corrective actions?

REVIEW OF RECENT PROFICIENCY TESTING STUDIES:

A) Were all analyte values reported for each study?

WP	NA ☐	Yes ☐	No ☐
WS	NA ☐	Yes ☐	No ☐
RAD	NA ☐	Yes ☐	No ☐
Soil/UST	NA ☐	Yes ☐	No ☐

B) Did ACZ passed 2 out of the 3 most recent PT studies for each analyte?

WP	NA ☐	Yes ☐	No ☐
WS	NA ☐	Yes ☐	No ☐
RAD	NA ☐	Yes ☐	No ☐
Soil/UST	NA ☐	Yes ☐	No ☐

C) Were corrective actions completed within the agreed time frame for all studies?

WP	NA ☐	Yes ☐	No ☐
WS	NA ☐	Yes ☐	No ☐
RAD	NA ☐	Yes ☐	No ☐
Soil/UST	NA ☐	Yes ☐	No ☐

ACZ Laboratories, Inc.
2773 Downhill Drive
Steamboat Springs, CO 80487

MANAGEMENT REVIEW OF THE QUALITY SYSTEM

REVIEW OF RECENT CORRECTIVE / PREVENTATIVE ACTIONS:

What corrective / preventive actions were implemented during the past quarter? What trends are apparent? Were corrective actions completed within the agreed time frame? Have changes resulting from corrective / preventive actions been implemented? Are they effective?

REVIEW OF CLIENT COMPLAINTS/FEEDBACK:

Did ACZ receive client feedback (positive or negative) during the past quarter? For complaints received, did ACZ adhere to its client complaint policy? Were complaints handled in a manner satisfactory to the client? Were all complaints resolved? What quality indicators are repeated?

REVIEW OF CHANGES IN VOLUME / TYPE OF WORK:

Did ACZ experience a significant change in volume and/or type of work last quarter? How did we do? What improvements can be made? Is ACZ prepared for volume and/or type of work expected next quarter?

REVIEW OF ETHICS PROGRAM:

Were all Ombudsman issues addressed in a timely manner? Were any data intergrity issues/concerns brought to the attention of the Ombudsman issues or dilemmas? Were all employees trained on ACZ's Ethics and Proactive Prevention Program (SOPAD039)? Was follow-up training conducted within the time frame stated in SOPAD039?

ACZ Laboratories, Inc.
2773 Downhill Drive
Steamboat Springs, CO 80487

MANAGEMENT REVIEW OF THE QUALITY SYSTEM

REVIEW OF DEPARTMENTS:

Geochemistry

Clean Room / Prep

Inorganic Inst / Prep

Wet Chemistry Instrument

Wet Chemistry Manual

Organics

Radiochemistry

Log-In

Client Services (Sales / PMs)

Document Control

Information Systems

APPENDIX E REFERENCES UTILIZED BY ACZ

- "NELAC Standards," National Environmental Laboratory Accreditation Conference, (current version).
- "Guidelines Establishing Test Procedures for the Analysis of Pollutants Under the Clean Water Act," USEPA, Federal Register Vol. 67, No. 205, October 23, 2002.
- "Manual for the Certification of Laboratories Analyzing Drinking Water," USEPA, (current version).
- "Methods for the Chemical Analysis of Water and Wastes," USEPA, EPA-600/4-79-020, March 1983.
- "Test Methods for Evaluating Solid Waste," USEPA, SW-846 Third Edition, Update III, December 1996.
- "Guidelines in Establishing Test Procedures for the Analysis of Wastewater Pollutants," Code of Federal Regulations 40, Parts 136, 141, 143.
- "Quality Assurance of Chemical Measurements," Taylor, J., Lewis Publishers, Michigan, 1987
- "Annual Book of Standards, Water Analysis," ASTM, 1989.
- "Quality Control in Analytical Chemistry," Kateman, G., Vol. 60, 1985.
- "Principles of Environmental Analysis, Analytical Chemistry," Keith, L.H., et al., Vol. 55, 1983.
- "Handbook for Analytical Quality Control in Water and Wastewater Laboratories," USEPA, 1979.
- "Guidance for the Data Quality Assessment: Practical Methods for Data Analysis," USEPA, EPA 600/R-96-084, July 2000.
- "Methods for the Determination of Metals in Environmental Samples," USEPA, EPA 600/4-91-010, June 1991.
- "Methods for the Determination of Metals in Environmental Samples," Supplement I [to EPA 600/4-91-010], USEPA, EPA 600/R-94-111, May 1994.
- "Methods for the Determination of Inorganic Substances in Environmental Samples," USEPA, EPA 600/R-93-100, August 1993.
- "Methods for Organic Chemical Analysis of Municipal and Industrial Wastewater," USEPA, EPA 821/B-96-005, December 1996.
- "Prescribed Procedures for Measurement of Radioactivity in Drinking Water," USEPA, EPA 600/4-80-032. August 1980.
- "Determination of Lead-210, Thorium, Plutonium and Polonium-210 in Drinking Water: Methods 909, 910, 911, 912," 01A0004860 (Region 1 Library), March 1982.
- "Good Automated Laboratory Practices - Principles and Guidance to Regulations for Ensuring Data Integrity in Automated Laboratory Operations" USEPA, 2185, 1995.

APPENDIX F DEFINITIONS OF TERMS

Acceptance Criteria: specified limits places on characteristics of an item, process, or service defined in requirement documents.

Accreditation: verification by a competent, disinterested, third party that a laboratory possesses the capability to produce accurate test data, and that it can be relied upon in its day-to-day operations to maintain high standards of performance.

Accuracy: the degree of agreement between an observed value and an accepted reference value. Accuracy includes a combination of random error (precision) and systematic error (bias) components which are due to sampling and analytical operations; a data quality indicator.

Analytical Spike (AS): an aliquot of client sample to which a known amount of target analyte is added and that demonstrates the absence or presence of interference in the matrix. The AS is prepared exactly the same way as the LFB, only spiking into sample instead of reagent blank, and is not prepped (digested) prior to analysis. The AS may also be referred to as a post-digestion spike.

Analytical System: the combination of events, techniques, and procedures used to generate analytical results.

Audit: a systematic evaluation to determine the conformance to quantitative and qualitative specifications of some operational function or activity.

Batch: environmental samples that are prepared and/or analyzed together with the same process and personnel, using the same lot(s) of reagents. A **preparation batch** is composed of one to 20 environmental samples of the same matrix, meeting the above criteria and with a maximum time between the start of processing of the first and last sample in the batch to be 24 hours. An **analytical batch** is composed of 20 or less prepared environmental samples (extracts, digestates or concentrates) that are analyzed together as a group.

All required QC samples must be prepared and/or analyzed with each batch at the frequency required by the method, even if there are less than 20 client samples in the batch. If the workgroup has more than 20 samples, then sufficient batch QC must be analyzed for additional samples. Every batch of environmental samples is assigned a unique (i.e. traceable) six-digit numerical identifier called the LIMS Workgroup number.

Blank: a sample that has not been exposed to the analyzed sample stream utilized to monitor contamination during sampling, transport, storage, or analysis. The blank is subjected to the usual analytical and measurement process to establish a zero baseline or background value and is sometimes used to adjust or correct routine analytical results. See also Equipment Blank, Field Blank, Instrument Blank, Method Blank, Reagent Blank. Refer to section 11.3 for types of blanks.

Blind Sample: a sub-sample for analysis with a composition known to the submitter. The analyst or laboratory may know the identity of the sample but not its composition. It is used to test the analyst or laboratory's proficiency in the execution of the measurement process.

Calibration: to determine, by measurement or comparison with a standard, the correct value of each scale reading on a meter, instrument, or other device. The levels of applied calibration standard should bracket the range of planned or expected sample measurements.

Calibration Curve: the graphical relationship between the known values, such as concentrations, or a series of calibration standards and their instrument responses.

Case Narrative: Additional documentation provided in the client report that describes any abnormalities and deviations that may affect the analytical results and summarizes any issues in the data package that need to be highlighted for the data user to help them assess the usability of the data.

Chain of Custody Form: a legal record that documents the possession of the samples from the time of collection to receipt in the laboratory. This record generally includes: the number and types of containers; the mode of collection; the collector; time of collection; preservation; and requested analyses.

Continuing Calibration Blank (CCB): the same solution as the calibration blank, it detects baseline drift in the calibration of the instrument. When specified by the method, analyze a CCB immediately after each CCV, including the final CCV.

Continuing Calibration Verification (CCV): a solution of method analytes of known concentrations used to confirm the continued calibration of the instrument. The CCV is analyzed at the frequency indicated in the test SOP.

Corrective Action: the action taken to eliminate the causes of an existing nonconformity, defect, or other undesirable situation in order to prevent recurrence.

Data Audit: a qualitative and quantitative evaluation of the documentation and procedures associated with environmental measurements to verify that the resulting data are of acceptable quality (i.e. the data meet specified acceptance criteria)

Data Reduction: the process of transforming raw data by arithmetic or statistical calculations, standard curves, concentration factors, etc., and collation into a more useable form.

Demonstration of Capability (DOC): a procedure to establish the ability of the analyst to generate acceptable accuracy [and precision, if applicable].

Detection Limit: the lowest concentration or amount of target analyte that can be identified, measured, and reported with confidence that the analyte concentration is not a false positive value (see Method Detection Limit).

Document Control: the act of ensuring that documents (and revisions thereto) are proposed, reviewed for accuracy, approved for release by authorized personnel, distributed properly, and controlled to ensure use of the correct version at the location where the prescribed activity is performed.

Equipment Blank: a sample of analyte-free media that has been used to rinse common sampling equipment to check the effectiveness of decontamination procedures.

False Positive (Type I or alpha error): concluding that a substance is present when it truly is not.

False Negative (Type II or beta error): concluding that a substance is not present when it truly is.

Field Blank: a blank prepared in the field by filling a clean container with Type I water and appropriate preservative, if any, for the specific sampling activity being undertaken.

Holding Time (Maximum Allowable Holding Time): the maximum time that samples may be held prior to analysis and still be considered valid or not compromised.

Initial Calibration Blank (ICB): a solution identical to the calibration blank and confirms the absence of background contamination in the calibration blank. When specified by the method, an ICB is analyzed immediately after the ICV.

Initial Calibration Verification (ICV): a solution of method analytes of known concentrations intended to determine the validity of the instrument calibration. The ICV must be analyzed immediately after each calibration and must be prepared from a source independent of the calibration standards, preferably purchased from a different manufacturer.

Instrument Blank: an aliquot of Type I water or solvent processed through the instrument steps of the measurement process; used to determine presence of instrument contamination.

Internal Standard (IS): a known amount of standard added to a test portion of a sample as a reference for evaluating and controlling the precision and bias of the applied analytical method.

Laboratory Control Sample (however named, such as laboratory fortified blank, spiked blank, or QC check sample): a sample matrix, free from the analytes of interest, spiked with verified known amounts of analytes or a material containing known and verified amounts of analytes. It is generally used to establish intra-laboratory or analyst specific precision and bias or to assess the performance of all or a portion of the measurement system.

Laboratory Fortified Blank (LFB): a reagent blank spiked with a known concentration of analyte. The LFB is analyzed exactly like a sample and determines whether the methodology is in control and whether the laboratory is capable of making accurate and precise measurements.

Legal Chain of Custody Protocols: procedures employed to record the possession of samples from the time of sampling until analysis and are performed at the special request of the client. These protocols include the use of a Chain of Custody form that documents the collection, transport, and receipt of compliance samples by the laboratory. In addition, these protocols document all handling of the samples within the laboratory.

Linear Dynamic Range (LDR): concentration range over which the instrument response to analyte is linear.

Matrix Duplicate (DUP): a second aliquot of a client sample that is prepared and analyzed in the same manner as all other samples in the same workgroup. The DUP demonstrates the precision of the method.

Matrix Spike (spiked sample or fortified sample): a sample prepared by adding a known amount of target analyte to a specified amount of matrix sample for which an independent estimate of target analyte concentration is available. Matrix spikes (MS or LFM) are used, for example, to determine the effect of the matrix on a method's recovery efficiency.

Matrix Spike Duplicate: a second replicate matrix spike prepared in the laboratory and analyzed to obtain a measure of the precision of the recovery for each analyte.

Maximum Contamination Limit (MCL): the numerical value expressing the maximum permissible level of contaminant in water that is delivered to any user of a public water system.

May: denotes permitted action, but not required action.

Method Blank: a sample of a matrix similar to the batch of associated samples (when available) that is free from the analytes of interest and is processed simultaneously with and under the same conditions as client samples through all steps of the analytical procedures, and in which no target analytes or interferences are present at concentrations that impact the analytical results for the sample analyses.

Method Detection Limit: the minimum concentration of an analyte, in a given fortified matrix, that can be measured and reported with 99% confidence that the concentration is greater than zero.

Must: denotes a requirement.

The NELAC Institute (TNI): a voluntary organization of state and federal environmental officials and interest groups purposed primarily to establish mutually acceptable standards for accrediting environmental laboratories.

Outlier (Statistical): an observation or data point that deviates markedly from other members of the population.

Performance Audit: the routine comparison of independently obtained qualitative and quantitative measurement system data with routinely obtained data in order to evaluate the proficiency of an analyst or laboratory.

Precision: the degree to which a set of observations or measurements of the same property, obtained under similar conditions, conform to themselves; a data quality indicator. Precision is usually expressed as standard deviation, variance or range, in either absolute or relative terms.

Preservation: refrigeration and/or reagents added at the time of sample collection (or later) to maintain the chemical and/or biological integrity of the sample.

Protocol: a detailed written procedure [SOP] for laboratory operation that must be strictly followed.

Quality Assurance: an integrated system of activities involving planning, quality control, quality assessment, reporting and quality improvement to ensure that a product or service meets defined standards of quality.

Quality Control: the overall system of technical activities whose purpose is to measure and control the quality of a product or service so that it meets the needs of users.

Quality Manual [QAP]: a document stating the management policies, objectives, principles, organizational structure and authority, responsibilities, accountability, and implementation of an agency, organization, or laboratory, to ensure the quality of its product and the utility of its product to its users.

Quality System: a structured and documented management system describing the policies, objectives, principles, organizational authority, responsibilities, accountability, and implementation plan of an organization for ensuring quality in its work processes, products, and services. The quality system provides the framework for planning, implementing, and assessing work performed by the organization and for carrying out required quality assurance and quality control.

Quantitation Limit [Reporting Limit, Practical Quantitation Limit]: level, concentration, or quantity of a target variable (i.e. target analyte) below which data is reported as estimated. The quantitation limit may or may not be statistically determined, or may be an estimate that is based upon analyst experience or judgment.

Raw Data: any original factual information from a measurement activity or study recorded in a laboratory notebook, worksheets, records, memoranda, notes, or exact copies thereof that are necessary for reconstructing and evaluating the report of the activity or study.
Reagent Blank (method reagent blank): a sample consisting only of Type I water and reagent(s) without the target analyte(s) or sample matrix, introduced into the analytical procedure at the appropriate point and carried through all subsequent steps to determine the contribution of the reagents and of the involved analytical steps.

Reference Method: a method of known and documented accuracy and precision issued by an organization recognized as competent to do so (EPA, etc.). The reference method is included on the client report.

Sample Tracking: procedures employed to record the possession of the samples from the time of sampling until analysis, reporting, and archiving. These procedures include the use of a Chain of Custody form that documents the collection, transport, and receipt of compliance samples to the laboratory. In addition, access to the laboratory is limited and controlled to protect the integrity of the samples.

Sensitivity: the capability of a method or instrument to discriminate between measurement responses representing different levels (i.e. concentrations) of a variable of interest.

Shall: denotes a requirement that is mandatory whenever the criterion for conformance with the specification requires that there is no deviation. This does not prohibit the use of alternative approaches or methods for implementing the specification so long as the requirement is fulfilled.

Should: denotes a guideline of recommendation whenever noncompliance with the specification is permissible.

Signal to Noise Ratio (S/N): a dimensionless measure of the relative strength of an analytical signal (S) to the average strength of the background instrumental noise (N) for a particular sample.

Spike: a known amount of target analyte added to a blank sample or client sub-sample; used to determine the recovery efficiency or for other quality control purposes.

Standard Deviation: the measure of the degree of agreement (precision) among replicate analyses of a sample. The population standard deviation (n degrees of freedom) should only be used for more than 25 data points; otherwise, when referenced, standard deviation implies sample standard deviation (n-1 degrees of freedom).

Standard Operating Procedure (SOP): a written document which details the manner in which an operation, analysis, or action is performed. The techniques and procedures are thoroughly prescribed in the SOP and are the accepted process for performing certain routine or repetitive tasks.

Supervisor [however named]: the individual designated as being responsible for a particular area or category of scientific analysis. This responsibility includes direct day-to-day supervision of technical employees, supply and instrument adequacy and upkeep, quality assurance/quality control duties and ascertaining that technical employees have the required balance of education, training, and experience to perform the required analyses.

Surrogate (SURR): a substance with properties that mimic the analyte of interest. It is unlikely to be found in environmental samples and is added to them for quality control purposes.

Test Method: adoptions of a scientific technique for a specific measurement problem, as documented in a laboratory SOP or published by a recognized authority.

Traceability: the property of a result of a measurement whereby it can be related to appropriate standards, generally international or national standards, through an unbroken chain of comparisons.

APPENDIX G TECHNICAL DIRECTORS

Name	Department	Degree
James Rhudy	Organics	BA, Molecular Biology; BA, Biochemistry
Steve Pulford	Metals, Clean Room	BS, Chemical Engineering
Billy Grimes	Metals, Inorganic Inst, Wet Chemistry Manual	BA, Biology
Carol Poirot	Wet Chemistry Instrument, Radiochemistry	BS, Physics; MS, Material Sciences
Lee Thompson	Geochemistry	BS, Microbiology

APPENDIX F.4

QUALITY ASSURANCE MANUAL FOR TURNER LABORATORIES, INC.

Quality Assurance Plan

Revision #19

March 17, 2008

Turner Laboratories, Inc.
2445 N. Coyote Drive
Tucson, Arizona
(520) 882-5880 / (520) 882-9788

Arizona License #AZ0066

Copy #: _____

Issued to: _____

Date Issued: _____

Approved by: Shari Bauman
Shari L. Bauman, Laboratory Director — 3/25/08 Date

Nancy D. Turner
Nancy D. Turner, President — 3/25/08 Date

UNCONTROLLED

Table of Contents

Section	Heading
1	Introduction
1.1	Quality Policy
1.2	Quality System
2	Organization
2.1	Facility
2.2	Responsibilities
3	Personnel Qualifications
3.1	Personnel Training
3.2	Laboratory Ethics
3.3	Client Confidentiality
4	Documentation and Records
4.1	Controlled Documents
4.2	Document Signature
4.3	Document Review & Revision
4.4	Document Retention & Disposal
4.5	Computer Hardware & Software
5	Processes & Operations
5.1	Sampling
5.2	Handling of Samples
5.3	Sample Receipt & Management
5.4	Standard Operating Procedures (SOPs)
6	Calibration Procedures
6.1	Chemical Standards
6.2	Temperature Controlled Devices
6.3	Analytical Balances
6.4	Pipets
6.5	Instruments
7	Quality Control
7.1	Method Detection Limit (MDL) Determination
7.2	Practical Quantitation Limit
7.3	Initial Demonstration of Capability
7.4	Quality Control Procedures
7.4.1	Method Blanks
7.4.2	Calibration Blanks
7.4.3	Continuing Calibration Blanks
7.4.4	Calibration Standards
7.4.5	Initial Calibration Verification Standards

	7.4.6		Continuing Calibration Verification Standards
	7.4.7		Internal Standards
	7.4.8		Surrogates
	7.4.9		Laboratory Control Samples
	7.4.10		Matrix Spike Samples
	7.4.11		Interference Check Samples
	7.4.12		Post Digestion Spike
7.5		Calculations	
	7.5.1		Accuracy
	7.5.2		Precision
	7.5.3		Control Charting
	7.5.4		Representativeness
8		Data Reduction, Validation & Reporting	
8.1		Data Reduction and Validation	
8.2		Reporting Procedures	
9		Procurement of Quality Products	
9.1		Subcontract of Laboratory Services	
10		Project Requirements	
10.1		Client Services	
11		Audits	
11.1		System Audits	
11.2		Performance Audits	
12		Preventative Maintenance Policies	
13		Nonconformance & Corrective Action Procedures	
14		Licensed Parameters	

Appendices	Heading
Appendix A	Organizational Chart
Appendix B	ADHS Environmental Laboratory License and List of Licensed Parameters/Approved Methods
Appendix C	List of Major Analytical Equipment
Appendix D	Summary of Turner Laboratories' WP & WS Performance
Appendix E	List of Turner Laboratories' List of SOPs
Appendix F	List of Turner Laboratories' Policies

Section 1 Introduction

Turner Laboratories, Inc. (Turner Laboratories) is a professional, independent, full-service laboratory that performs chemical and microbiological testing on a wide variety of sample matrices, including ground and surface water, wastewater, soils, sediments, sludges, industrial and hazardous wastes, and other materials.

This Quality Assurance Plan (QAP) has been developed to provide information on the general procedures, practices, and methods of compliance that Turner Laboratories implements to assure that the highest achievable standards are met.

The information in this QAP has been organized to conform to the requirements specified in the Arizona Administrative Register, A.A.C. R9-14-601 et seq. (December 2006), and the Manual for the Certification of Laboratories Analyzing Drinking Water, 5th Edition, EPA 815-R-05-004, (January 2005).

Section 1.1 Quality Policy

It is the policy of Turner Laboratories to ensure that all analytical data generated and processed will be scientifically sound, legally defensible, of known and documented quality, and will accurately reflect the materials tested. This is accomplished by implementing quality control procedures that are monitored and assessed during the entire analytical process. Personnel shall be fully qualified to perform the analyses through the combination of education, training and experience. The equipment and supplies shall be obtained as needed to provide for the utilization of established technology and methodology. The performance of personnel and equipment will be continuously monitored and documented. Corrective action must be implemented and documented immediately if a quality problem arises.

Implementation of this QAP is the responsibility of all employees within Turner Laboratories.

Section 1.2 Quality System

The purpose of the Quality Assurance (QA) program at Turner Laboratories is to ensure that our clients are provided with analytical data that is scientifically sound, legally defensible, and of known and documented quality. The concept of Quality Assurance can be extended to the general business operations of Turner Laboratories, and is expressed in the vision statement, issued under the authority of the President.

The objective of the quality assurance program at Turner Laboratories is to assure the accuracy and precision of all analytical results. Turner Laboratories has established specific quality assurance objectives for accuracy and precision that is used to determine the acceptability of the data. These objectives are method and matrix dependant and are provided in the standard operating procedures. Verification that these objectives have been achieved is recorded in the supporting documentation (raw data) and/or in the final report.

Section 2.0 Organization

Section 2.1 Facility

Turner Laboratories features over 8,400 square feet of laboratory equipped with state-of-the-art analytical and administrative support equipment. The laboratory has been designed and constructed to provide safeguards against cross-contamination of samples and is arranged according to work function, which enhances the efficiency of analytical operations. The ventilation system has been specially designed to meet the needs of the analyses performed in each work space. Turner Laboratories also ensures that good housekeeping and facilities maintenance are performed.

In addition, the laboratory work areas are designed for safe and efficient handling of a variety of sample types. These specialized areas (and access restrictions) include:

- Shipping and Receiving
- Sample Management Office, including controlled-access sample storage areas
- Metals Sample Preparation Area
- Metals Laboratory: ICP-AES, GFAA, CVAA
- Water Chemistry & General Chemistry Laboratory
- Semi-Volatile Organics Sample Preparation Area
- Semi-Volatile Organics Laboratory: GC, GC/MS, GC/ECD
- Volatile Organics Laboratory: GC/MS (2)
- Microbiology Laboratory
- Laboratory Management, Client Service, Report Generation and Administration
- Data Archival, Data Review and support functions areas
- Information Technology (IT) and Laboratory Information Management System (LIMS)

In addition, the designated areas for sample receiving, refrigerated sample storage, dedicated sample container preparation and shipping provide for the efficient and safe handling of a variety of sample types. The laboratory is equipped with state-of-the-art analytical and administrative support equipment. The equipment and instrumentation are appropriate for the procedures in use. Appendix C lists all the major analytical equipment illustrating the laboratory's overall capabilities and depth.

Turner Laboratories Contingency Plan consists of, but not limited to the following:

- Analysis of samples on back-up instrumentation
- Subcontract samples to a certified laboratory
- Ensure that qualified staff are available to perform the necessary work

Section 2.2 Responsibilities

Turner Laboratories is committed to the excellence of data quality and providing an environment that fosters such quality. Every person employed at Turner Laboratories is responsible for improving and maintaining the quality of our analytical services. Responsibilities of key positions within the laboratory are described below. A chart showing the laboratory organization and lines of responsibility is included in Appendix A.

- The **Laboratory Director** has overall responsibility for all elements of the laboratory's technical operations, implementation of the QAP, and ensuring that all data reported by the laboratory meets the objectives of the QAP. This laboratory director or his/her designee performs a final quality assurance review on all final reports issued by the laboratory.

- The **Inorganics Laboratory Supervisor** and the **Organics Laboratory Supervisor** supervise and train the analysts. They also ensure that the quality of all data reported by their laboratories meets the objectives of the QAP, and they ensure the accuracy, completeness, and timely review of standard operating procedures (SOP) for all procedures used.

- The **Quality Assurance Officer** is responsible for the implementation of the QAP in the laboratory. The quality assurance officer reports directly to the laboratory director and has the following general duties: ensures that the QAP is up to date and reflects current laboratory policy; ensures that SOPs are completed and reviewed for all test methods; performs regular, random reviews of data generated by the laboratory; ensures that internal audits of the laboratory are conducted as specified in the QAP; keeps abreast of regulatory changes and ensures that the laboratory remains in compliance; ensures that control charting of QC data occurs and that limits are updated regularly, where required; and, ensures that personnel complete the proper documentation for tests they perform (i.e. MDL studies, initial demonstration of capabilities, etc.).

- The **Sample Management Officer** ensures that sample management procedures meet our QAP objectives and ensures the accuracy, completeness, and timely review of SOPs for all sample management procedures. The sample management officer is responsible for the login of samples into LIMS.

- The **Administrative Assistant** supervises and schedules the work of the field sampling personnel. This employee also maintains contracts and technical records, and holds selected project management responsibilities.

- **Analysts** perform testing according to established SOPs and methods and ensure that the data quality meets specified criteria.

All analysts are required to provide a summary of their education and experience relevant to the compliance testing they will perform. The summaries are retained in their personnel training record and are subject to inspection by regulatory agencies. Documentation must include academic training, experience, specific qualifications for the position, certifications, and other specialized training.

Section 3 Personnel Qualifications

3.1 Personnel Training

Qualifications of personnel are retained in personnel training files. Documentation must include academic training, experience, specific qualifications for the position, certifications, and other specialized training.

The employees' quality assurance orientation must be performed at the start of employment. The training is documented in the personnel training file. The orientation includes the review, but not limited, to the following:

- Orientation to the facility and facility policies;
- Review of the Turner Laboratories' Safety Manual;
- Review of the Quality Assurance Plan (QAP); and
- Review of the data integrity, applicable methods and Standard Operating Procedures (SOP) for the testing to be performed.

Before reporting results, the analyst must document that he/she has completed the following:

- Training in the use of the instrumentation and appropriate techniques used for compliance testing. The training may be in-house, classroom experience, or manufacturer's training. Records must indicate the place, date and length of training;
- Completion of all activities as required in the method criteria for initial demonstration of capability;
- Successful analysis of unknown quality control sample and/or proficiency evaluation sample (sample may be prepared in-house as a blind sample to the analyst or may be purchased from an external source).

Documentation of these training requirements are maintained in the employee's personnel training record, as outlined in the Turner Laboratories Policy Statement, Policy No. 4 pertaining to the maintenance of personnel training records.

Section 3.2 Laboratory Ethics

One of the most important aspects of the success of Turner Laboratories is the emphasis placed on the integrity of the data provided and services performed. To promote product quality, employees are required to comply with certain standards of conduct and ethical practices. The following examples of Turner Laboratories' policy are representative of these standards, include but not limited to the following:

- Under no circumstances is the willful act of fraudulent manipulation of analytical data condoned. Such acts are to be reported immediately to senior management for appropriate corrective action. Unless specifically required in writing by a client, alteration, deviation or omission of written contractual requirements is not permitted. Such changes must be in writing and approved by senior management.

- Falsification of data in any form will not be tolerated. While much analytical data is subject to professional judgment and interpretation, outright falsification, whenever observed or discovered, will be documented, and appropriate remedies and punitive measures will be taken toward those individuals responsible. Employee discipline is progressive in its severity and each situation is handled individually in that the discipline is designed to fit the circumstances. Potential disciplinary actions may include a verbal warning, written warning, a second written notice (more severe and more strongly worded than a warning), and suspension without pay, demotion, or termination.

- It is the responsibility of all Turner Laboratories employees to safeguard sensitive company and client information. The nature of our business and the well being of our company and of our clients is dependent upon protecting and maintaining proprietary company/client information. All information, data, and reports (except that in the public domain) collected or assembled on behalf of a client is treated as confidential. Information may not be given to third parties without the consent of the client. Unauthorized release of confidential information about the company or its clients is taken seriously and is subject to formal disciplinary action.

As part of this commitment, every employee at Turner Laboratories signs and abides by a fraud-disclosure form that reads as follows:

> "If I should become aware of any of the following conditions or events by anyone during my employment at Turner Laboratories, I agree to notify the principals of Turner Laboratories immediately:
>
> 1. Short-cutting of any procedural steps, or QA/QC falsification;
> 2. Altering data in any manner whatsoever;
> 3. Altering time records to avoid missed holding times;
> 4. Any condition that would, if known, result in the rejection of any analytical report by any regulatory agency - federal, state or local.
>
> "Should it become known that any information has been suppressed by any employee that could endanger the State operating license of Turner Laboratories or affect the ability to produce accurate scientific measurements, counsel will be retained by Turner Laboratories for possible legal action."

Turner Laboratories makes every attempt to ensure that employees are free from any commercial, financial, or other undue pressures that might affect their quality of work.

Section 3.3 Client Confidentiality

Turner Laboratories professional ethics require that each employee maintain the highest degree of confidentiality when handling client affairs. Turner Laboratories shall ensure that all client documents and test results are confidential. In order to maintain this professional confidence, no employee shall disclose client information to outsiders, including other clients or third parties and members of one's own family.

Turner Laboratories has instituted procedures for protecting client confidentiality. A unique internal control number is assigned to individual samples by the LIMS. The assigned number is the primary mechanism for tracking a given sample through the laboratory system.

Under no circumstance will outside requests for client material be fulfilled unless prior written permission is received from the client to the Laboratory Director.

All employees at Turner Laboratories have signed a confidentiality agreement form regarding the information provided in this section that reads as follows:

"If I become aware of any of the above mentioned events during my employment at Turner Laboratories, I agree to notify the principals of Turner Laboratories immediately. Should it become known that any information has been disclosed by an employee, the employee will be terminated and counsel will be retained by Turner Laboratories for possible legal action."

Section 4 Documents and Records

Section 4.1 Controlled Documents

Turner Laboratories has an established document control system that forms part of the quality system. Controlled documents are those documents and data that are required for the operation of the quality system. These documents must be controlled by being replaced in whole when revised. The controlled documents include, but are not limited to:

- Quality Assurance Plan (QAP)
- Standard Operating Procedures (SOPs)
- Instrument Logbooks
- Standard Preparation Logbooks
- Nonconformance/Corrective Action Documents
- Instrument Maintenance Logbooks

Copies of controlled documents that are released, such as the Quality Assurance Plan and Standard Operating Procedures will be marked "Uncontrolled" and are not numbered. The control of the controlled documents is documented in an access log.

Section 4.2 Document Signatures

Controlled documents must have approval signatures. The Quality Assurance Plan will have the signature of the President and Laboratory Director. The Standard Operating Procedures will have the signatures of the Laboratory Director, Quality Assurance Manager, and analyst. Final reports that are issued by the laboratory will have the signature of the laboratory director or his/her designee that performs a final quality assurance review.

Section 4.3 Document Review and Revisions

The QAP is reviewed on an annual basis unless regulatory change necessitates an earlier revision. The SOPs are reviewed on an annual basis. Other QA documents that may require revision are reviewed during internal QA audit and are revised as needed.

Any revisions to controlled QA documents are prepared by the Laboratory Director. The QA Manager will review the document. All changes to records are signed or initialed by the responsible staff. Corrections are indicated by on-line mark through with a signature or initials.

Section 4.4 Document Retention & Disposal

The original observations, calculations and derived data, calibration records, audit reviews and the client reports retained for a minimum of five (5) years. The files are achieved in boxes according to department, instrument and/or client with inclusive dates. After 5 years of archival (unless the client or contract specifies otherwise), eligible archives (not including SOPs or QAP) are purged and destroyed. Disposal of purged materials is accomplished by shredding/destruction of the material.

Turner Laboratories archiving system includes all of the following items for each set of analyses performed:

- Benchsheets describing sample preparation (if appropriate) and analysis;
- Instrument parameters (or reference to the data acquisition method);
- Sample analysis sequence;
- Instrument printouts, including chromatograms and peak integration reports for all samples, standards, blanks, spikes and reruns;

- Logbook ID number for the appropriate standards;
- Copies of report sheets submitted to the work request file; and
- Copies of Nonconformity and Corrective Action Reports, if necessary.

Individual sets of analyses are identified by analysis date and service request number. Since many analyses are performed with computer-based data systems, the final sample concentrations can be automatically calculated. If additional calculations are needed, they are written on the integration report or securely stapled to the chromatogram, if done on a separate sheet.

In the event that Turner Laboratories should go out of business or be bought by another company, all clients will be notified immediately. Client records will be handled by one of the following:

- If the client wishes to have control of their data, they will be given the original copies.
- If another company buys Turner Laboratories and the client wishes to have control of their data, they will receive the original copies and an exact copy (with proper documentation) will be retained by the purchaser. The purchaser will be responsible for retaining the data for the remainder of the applicable time.

Section 4.5 Computer Hardware & Software

Turner Laboratories utilizes the commercially purchased Omega Laboratory Information Management System (LIMS). The LIMS is a secure, password protected database. The Laboratory Director monitors the analytical activities and database performance. Changes to the LIMS are controlled by the Laboratory Director. The electronic instrument files, LIMS and server system are electronically backed-up on a routine basis.

Documentation is maintained to demonstrate the validity of the software. For software that performs numerical manipulations, the results are verified by either hand calculations or using another software program.

All purchased software must be used in accordance with the terms of its software license.

Section 5 Processes & Operations

Section 5.1 Sampling

The quality of analytical results depends largely upon the quality of procedures used to collect and transport samples. Turner Laboratories does not sample substances, materials or products for subsequent environmental testing under the accreditation program. Turner Laboratories recommends to their clients to follow appropriate methodology and regulations, such as the requirements specified in 40 CFR Part 136 or the US EPA's SW-846.

Turner Laboratories suggest to clients to consider the following:

- Sample matrix;
- Quantity of sample needed for testing;
- Type of container;
- Type of sample preservation;
- Transport time;
- Storage (holding) time; and
- Complete documentation for chain-of-custody purposes.

At the clients' request, Turner Laboratories provides the following:

- Sample containers with the appropriate preservatives as specified in the applicable standard operating procedure;
- Shipping containers;
- Chain-of-custody forms; and
- Custody seals.

Where obtaining sample aliquots from a submitted sample is carried out as part of a test method, Turner Laboratories follows the appropriate procedures and techniques to obtain representative sub samples. Any deviation from standard procedures is recorded on the data package.

Section 5.2 Handling of Samples

The chain-of-custody is a system for tracing the possession of a sample from collection to final disposition. This system is implemented to protect the interests of the laboratory and the client. Changes to the sample custody must be recorded on a chain-of-custody form and must accompany the sample at all times.

Turner Laboratories requires clients to submit a completed chain-of-custody form with each sample or group of samples for analysis.

The chain-of-custody program consists of the following:

- The established protocol for sampling will be followed for all chain-of-custody samples. Sample containers and preservatives should adhere to EPA and/or other appropriate requirements;

- At the time of sampling, the sampler completes the information on the chain-of-custody form, including date, time, client's name, sample name, sample matrix, number of containers, required tests, and signature;

- At all times after sampling, the sample must be in either the actual physical possession of the currently responsible individual or under laboratory control;

- When a client delivers the sample to Turner Laboratories, Turner Laboratories staff documents all subsequent changes of possession that occurs;

- Responsibility for a particular sample concludes for one party at the point when delivery is documented to the next responsible party (the receiving laboratory or commercial carrier); and

- If the sample is to be transported to another laboratory (for testing not performed by Turner Laboratories), the carrier is selected based on holding time criteria. The delivery is documented and transfer of possession to the carrier on the chain-of-custody form or by retention of applicable shipping documents.

Complete sample handling procedures are available in Turner Laboratories SOP SC-1.

Section 5.3 Sample Receipt and Management

Established standard operating procedures for receiving samples ensure that the samples are received and logged into the laboratory that all associated documentation (including chain-of-custody forms) is complete and consistent with the samples received, and that storage and tracking are conducted so that the samples' integrity is maintained.

Verification of sample integrity is documented upon sample receipt on the Sample Receipt Checklist and requires the following conditions:

- The sample is clearly identified and matches the description on the chain-of-custody form;
- The condition of samples and sample containers meets method specifications;
- A sufficient quantity of sample is available so that all required tests can be performed;
- The sample is received within the specified holding time, and temperature requirement; and
- Preservation is confirmed by the analyst conducting the method.

If there is doubt as to the suitability of a sample or when the sample does not conform to the description provided, or the environmental test required is not specified in detail, Turner Laboratories will consult the client for further instructions before preceding and the discussion shall be recorded on the sample receipt checklist that is retained with the work order.

At Turner Laboratories, each sample is logged into the laboratory information management system (LIMS), a secure, password protected database that facilitates tracking and reporting of samples. The LIMS assigns a unique chronological laboratory identification number to each sample, and the sample management technician adds pertinent information concerning collection date and time, matrix, container, preservation, and required tests. The unique identification number is also documented in the sample record logbook. All sample receipt documentation is retained with the sample work order through to final reporting and then retained electronically.

The sample management technician affixes labels to the sample container(s) with the unique laboratory identification number and stores the sample until analysis (under refrigeration if required). Samples with expedited turn-around times or whose tests have short holding times are given directly to the appropriate analysts. The laboratory director or qualified designee reviews the work order for completeness and indicates approval electronically in the LIMS system.

To facilitate timely analysis of samples, the analysts generate daily backlog and/or holding time reports.

Turner Laboratories retains samples for thirty days after completion of analyses (unless other arrangements have been made) and then disposes of them using approved disposal practices (QAP Section 4.4). Complete sample receipt and management procedures are available in Turner Laboratories SOPs SC-1, SC-2 and SC-3.

Section 5.4 Standard Operation Procedures (SOPs)

Turner Laboratories employs methods and analytical procedures from a variety of sources. The primary method references are USEPA SW-846, Third Edition and Updates I, II, IIA, IIB, and III for hazardous wastes and USEPA 600/4-79-020. 600/4-88-039, 600/R-93-100, 600/R-94-111 and supplements and Standard Method for the Examination of Water and Wastewater. Other published procedures such as state-specific methods or in-house methods may be used. The implementation of methods by Turner Laboratories is described in the SOPs for each specific method. A list of the Turner Laboratories' SOPs and methods are provided in Appendix E.

Turner Laboratories maintains standard operating procedures (SOPs) and policies for all analytical procedures used at Turner Laboratories, including compliance and non-compliance methods. The protocols to monitor quality control and the acceptance criteria are provided for each method in each SOP.

All current and previous versions of SOPs and policies are retained in the quality assurance officer's office. The current SOPs are also available in the Laboratory Directors office and in each of the laboratories.

SOPs are reviewed at least once a year by the laboratory supervisors, the quality assurance officer, and the laboratory director. Minor changes, additions, and deletions are annotated on the procedure itself, and before changes are put into use for testing, the laboratory supervisor approves, dates, and initials them. A finalized copy of a SOP should be completed within 30 days for any major modifications.

Review of a SOP is documented by the reviewer's signature on the cover page; review of a policy is documented by the reviewer's signature at the bottom of the policy. These signatures document the SOPs or policy's acceptability as of the review date. New procedures are reviewed, dated, and signed when they are implemented. Each SOP refers to the mandated methodology.

Section 6 Calibration Procedures

All equipment used for environmental testing at Turner Laboratories are operated, maintained and calibrated according to the manufacturer's guidelines and recommendations, as well as to criteria set forth in the applicable analytical methodology. Operation and calibration are performed by personnel who have been properly trained in these procedures. Documentation of calibration information is maintained in appropriate reference files.

Brief descriptions of the calibration procedures for our major laboratory equipment and instruments are described below. Records are maintained to provide traceability of reference materials.

Any item of the equipment which has been subjected to overloading or mishandling, or has been shown by verification or otherwise to be defective; is taken out of service until it has been repaired or is replaced by new equipment. The equipment is placed back in service only after verifying by calibration that the equipment performs satisfactorily. An evaluation of the effect of this defect on previous calibrations or tests is made and documented appropriately. Calibration verification is performed according to in the applicable analytical methodology. Calibration verification procedures and criteria are listed in the appropriate SOP. Documentation of calibration verification is maintained in appropriate reference files.

Section 6.1 Chemical Standards

Analysis standards prepared from stock solutions are stored in containers consistent with their stability. The containers are labeled with the standard number, expiration date, concentration of analyte(s) and the preparers' initials. Only the highest quality chemicals are used as reference materials. Whenever possible, standard solutions will be traceable to national standards such as NIST or EPA certified reference materials. The type and standard preparation information is provided in the specific method SOP.

A standards log book is used to document the sources of primary standards, lot numbers of primary standards, date of receipt, expiration date, method of preparation of working stock standards, date of preparation of working standard, and the analysts initials. The procedure used for preparation of reagents is also documented in the standards logbook and includes weights, volumes, dilutions, and source of the stock solution or chemical reagent and lot numbers. Certification of manufacturer's analysis and/or traceability of primary standards/sources to EPA certified standards are retained in the laboratory.

Section 6.2 Temperature Control Devices

Temperatures are monitored and recorded for all of the temperature-regulating support equipment such as sample refrigerators, freezers, and standards refrigerators. Temperature record sheets contain daily-recorded temperatures, identification and location of equipment, and acceptance criteria.

All thermometers are identified according to location and serial number, and the calibration of these thermometers is checked annually against a National Institute of Standards and Technology (NIST) certified thermometer. The NIST thermometer should be recalibrated at least every 5 years or whenever the thermometer has been exposed to temperature extremes.

Infrared (IR) temperature detection devises should be verified annually using a NIST certified thermometer. Each day of use, a single check of the IR should be made by checking the temperature of a bottle of water at the temperature of interest that contains a calibrated thermometer. The temperature check is to be recorded on Temperature record sheets.

Section 6.3 Analytical Balance

The calibration of the analytical balance is performed daily, monthly and annually. The specific procedures are provided in Turner Laboratories' Policy No. 1.

Section 6.4 Pipets

The calibration of autopipettors used in the preparation of primary and secondary standards must be calibrated on the day the standards are prepared within +2 % of the set value. The pipets must be calibrated at the highest and lowest settings used. The results of all calibration verifications are recorded on worksheets and retained in the laboratory.

Section 6.5 Instruments

The accuracy of a chemical analysis is dependant on the quality of reference standards and reagents used during the preparation and analysis of the sample. The calibration procedures, frequency of initial and continuing verification and criteria for evaluation of calibration data are described in the individual methods. Detailed requirements are contained within the applicable SOP.

All instrument calibrations are documented in logbooks or data packages.

Section 7.0 Quality Control

Quality Control (QC) is the overall system of technical activities that measures the attributes and performance of a process, item, or service against defined standards to verify that they meet the established requirements. Individual methods require certain quality control criteria and acceptance, and are described in detail in the associated SOP.

Section 7.1 Method Detection Limit

The Method Detection Limit (MDL) is the minimum concentration of a substance that can be measured and reported with 99% confidence that the analyte concentration is greater than zero. An MDL study requires that all sample processing steps of the analytical method be included in the determination of the method detection limit. Turner Laboratories establishes MDL's for each applicable method and analyte reported by the laboratory. Turner Laboratories revalidates these MDL's based on method set time frames or every 2 years, whichever is more frequent.

Turner Laboratories follows the procedures as described in 40 CFR, Part 136, Appendix B, Definition and Procedures for the Determination of the Method Detection Limit. This procedure is summarized in Turner Laboratories' Policy No. 5.

Section 7.2 Practical Quantitation Limit

The Practical Quantitation Limit (PQL) is the lowest level that can be reliably achieved within specified limits of precision and accuracy during routine laboratory operating conditions. It is generally 3 to 10 times the MDL.

Section 7.3 Initial Demonstration of Capability

Each analyst must initially analyze 4 replicates of a standard/Laboratory Control Sample prior to the analysis of samples. The analyte(s) shall be diluted in a volume of clean quality system matrix. The mean recoveries and standard deviations for each analyte is calculated and compared with method or in-house limits as appropriate.

The Demonstration of Capability must be completed at any time there is a significant change in instrument type, personnel or test method.

The analysis of actual samples only begins if all parameters meet the acceptance criteria. If one or more of the tested parameters fail the acceptance criteria, the analyst will either determine the source of the problem and repeat the test for all parameters or repeat the test for the parameters that failed. Repeat failure will initiate the review of the methodology, correction of the problem and repeat analysis of all parameters.

Section 7.4 Quality Control Procedures

The specific types, frequencies, and processes for quality control sample analysis are described in detail in method-specific standard operating procedures. In each specific SOP, the sample types and frequencies are described in detail and brief descriptions are provided below.

Section 7.4.1 Method Blank (Laboratory Reagent Blank)

The method blank is either analyte-free water, subjected to the entire analytical process. The method blank is analyzed to demonstrate that the analytical system itself is not contaminated with the analyte(s) being measured. The method blank results should be below the Practical Quantitation Limit (PQL). Otherwise,

corrective action must be taken. A method blank is included with the analysis of every sample preparation batch, every 20 samples, or as stated in the method, whichever is more frequent.

Section 7.4.2 Calibration Blanks

For some methods, calibration blanks are prepared along with calibration standards to create a calibration curve. Calibration blanks are free of the analyte of interest and, where applicable, provide the zero point of the calibration curve.

Section 7.4.3 Continuing Calibration Blanks

Continuing calibration blanks (CCBs) are solutions of analyte-free water, reagent, or solvent that are analyzed in order to verify the system is contamination-free when CCV standards are analyzed. The frequency of CCB analysis is either once every ten samples or as indicated in the method, whichever is greater.

Section 7.4.4 Calibration Standards

Calibration standards are solutions of known concentration prepared from primary standard solutions that are, in turn, prepared from stock standard materials. Calibration standards are used to calibrate the instrument response with respect to analyte concentration. Standards are analyzed in accordance with the requirements stated in the particular method being used.

Section 7.4.5 Initial Calibration Verification Standards

Initial calibration verification standards (ICVs) are standards that are analyzed after calibration with newly prepared standard(s) but prior to sample analysis, in order to verify the validity and accuracy of the standards used in the calibration. Once it is determined that there is no reference material defect or systematic error in preparation of the calibration standard(s), standards are considered valid and may be used for subsequent calibrations and quantitative determinations (as expiration dates and methods allow). The ICV standards are prepared from materials obtained from a source independent of that used for preparing the calibration standards ("second-source"). ICVs are also analyzed in accordance with method-specific requirements.

Section 7.4.6 Continuing Calibration Verification Standards

Continuing calibration verification standards (CCVs) are mid-range standards that are analyzed in order to verify that the calibration of the analytical system is still acceptable. The frequency of CCV analysis is either once every ten samples, or as indicated in the method.

Section 7.4.7 Internal Standards

Internal standards are known amounts of specific compounds that are added to each sample following sample preparation or extraction. Internal standards are generally used for GC/MS and ICP-MS procedures to correct sample results that have been affected by changes in instrument conditions or changes caused by certain matrix effects. The requirements for evaluation of internal standards are specified in each method and SOP.

Section 7.4.8 Surrogates

Surrogates are organic compounds which are similar in chemical composition and chromatographic behavior to the analytes of interest, but which are not normally found in environmental samples. Depending on the analytical method, one or more of these compounds is added to method blanks, calibration and check standards, and samples (including duplicates, matrix spike samples, duplicate matrix spike samples and laboratory control samples) prior to extraction and analysis in order to monitor the method performance on each sample.

The percent recovery is calculated for each surrogate, and the recovery is a measurement of the overall method performance. The percent recovery is compared to the acceptance criteria per the method. Where criteria are not established the acceptance criteria shall be based upon internal criteria. If the surrogate recoveries are outside of acceptance criteria, appropriate corrective action should be followed.

Section 7.4.9 Laboratory Control Samples (Laboratory Fortified Blanks)

The laboratory control sample (LCS) is an aliquot of analyte-free water to which known amounts of the method analyte(s) is (are) added. A reference material of known matrix type, containing certified amounts of target analytes, may also be used as an LCS. The LCS sample is prepared and analyzed in the same analytical batch, and in exactly the same manner, as the other routine samples per the method or regulatory requirements. An LCS is prepared and analyzed at a minimum frequency of one LCS per 20 samples, with every analytical batch or as stated in the method, whichever is more frequent.

The percent recovery (% REC.) of the target analytes in the LCS are compared to the acceptance criteria per the method. The percent recovery assists in determining whether the methodology is in control and whether the laboratory is capable of making accurate and precise measurements at the required reporting limit. Comparison of batch-to-batch LCS analyses enables the laboratory to evaluate batch-to batch precision and accuracy. Acceptance criteria for LCS analyses are obtained through the use of control charts.

The LCS is prepared in duplicate as the LCSD. The relative percent difference between an LCS and LCSD is a measure of the precision for a given method and analytical batch. LCS/LCSD samples are performed at a minimum frequency of one per batch or per 20 samples.

Section 7.4.10 Matrix Spikes (Laboratory Fortified Sample Matrix)

Matrix spiked samples are aliquots of samples to which a known amount of the target analyte (or analytes) has been added. The samples are then prepared and analyzed in the same analytical batch, and in exactly the same manner as are routine samples. The stock solutions used for spiking the sample(s) are purchased and prepared independently of calibration standards. The spike recovery measures the effects of interferences caused by the sample matrix and reflects the accuracy of the method for the particular matrix in question. For the appropriate methods, matrix spiked samples are prepared and analyzed at a minimum frequency of one spiked sample (and one duplicate spiked sample, if appropriate) per 20 samples and determined based on the clients data quality objectives.

Depending on the method of analysis, a matrix spiked sample and duplicate matrix spiked sample (MS/MSD) are analyzed. The relative percent difference between an MS and MSD is a measure of the precision for a given method and analytical batch. Depending on the method of analysis, MS/MSD samples are performed at a minimum frequency of one set per 20 samples.

Section 7.4.11 Interference Check Samples

An interference check sample (ICS) is a solution containing both interfering and analyte elements of known concentration that can be analyzed to verify background and interelement correction factors in metals

analyses. The ICS is prepared to contain known concentrations of interfering elements that will provide an adequate test of the correction factors. The ICS is spiked with the elements of interest at concentrations of approximately ten times the instrument detection limits. The ICS is analyzed at the beginning and end of an analytical run or every eight hours, whichever is more frequent, and the results must be within ± 20% of the true values.

Section 7.4.12 Post Digestion Spikes

Post digestion spikes are samples prepared for metals analyses that have an analyte spike added to determine if matrix effects may be a factor in the results. The spike addition should produce a method-specified minimum concentration above the instrument detection limit. A post digestion spike is analyzed with each batch of samples and recovery criteria are specified for each method.

Section 7.5 Calculations

The Standard Operating Procedures include equations for the calculations that are applicable to each particular method. Several common calculations follow:

Section 7.5.1 Accuracy

Accuracy is the closeness or nearness of a data point or analytical result measured by the test method to the true value. Accuracy is expresses as a percentage of recovery (R) of the true value.

Accuracy of the Laboratory Control Samples is as follows:

$$\%\,R = \left(\frac{\text{Value of Spike in Pure water}}{\text{Value of Added Spike}} \right) \times 100$$

The matrix spike recovery is calculated according to:

$$\%\,R = \left(\frac{\text{Value of Spike Sample - Value of Unspiked Sample}}{\text{Value of Added Spike}} \right) \times 100$$

Section 7.5.2 Precision

Precision is the reproducibility of an analytical procedure resulting from replicate analyses of homogeneous sample regardless of the true value. The precision of a matrix spike sample (MS) and a matrix spiked duplicate (MSD) or by the analysis of replicate aliquots of a sample. Duplicates are used for those tests that are not amenable to spiking.

Precision is determined by calculation the Relative Percent Difference (%RPD) between the MS and MSD as follows:

$$\%\text{RPD} = \left(\frac{(X_1 - X_2)}{\left(\frac{X_1 + X_2}{2} \right)} \right) \times 100$$

Section 7.5.3 Control Limits and Charting

The generation of control charts is routinely performed at Turner Laboratories. Surrogate, Matrix Spike and LCS recoveries are monitored and charted. New control limits are generated periodically. The control charts are used to monitor the data generated to identify various trends in the analytical results. If trends in the data are perceived, various means of corrective action may then be employed in order to prevent future problems with the analytical system(s).

Control limits are also calculated for methods that do not have prescribed quality control limits. After review of the data by the Quality Assurance Manager, the new acceptance limits determined from the control charting replaces the previous limits and data is assessed using the new values. These control limits are updated when new statistical limits are generated for the appropriate surrogate, laboratory control sample, and matrix spike compounds (typically once a year) or when method prescribed limits change.

Section 7.5.4 Representativeness

Representativeness is the degree to which the field sample represents the overall sample site or material. This can be extended to the sample itself, in that representativeness is the degree to which the subsample that is analyzed represents the entire field sample submitted for analysis. Analytical SOPs specify appropriate sample handling and sample sizes to further ensure the sample aliquot that is analyzed is representative in entire sample.

Section 8.0 Data Reduction, Validation, and Reporting

Section 8.1 Data Reduction and Validation

All analysts performing testing must use the established, approved procedures and quality control mechanisms required by the procedure. If any aberrant or non-compliance results appear for the analyses or for the quality control, the analyst must follow the steps outlined in the QAP Section 15.

Results are generated by the analyst who performs the analysis and works up the data. All observations, data and calculations are recorded at the time they are made. All data is initially reviewed and processed by analysts using appropriate methods (e.g., chromatographic software, instrument printouts, hand calculation, etc.). Equations used for calculation of results are provided in the applicable analytical SOPs. The resulting data set is either manually entered (e.g., titrimetric or microbiological data) into an electronic report form in LIMS. The hardcopy version of the analytical report is then reviewed by the analyst for accuracy and forwarded to the supervisor, for secondary review.

All data calculations are written on printed data forms or provided on computer printouts, using the unique sample identification number assigned to the sample(s). When the entire data set has been found to be acceptable, a final copy of the report is printed and signed by the designated laboratory staff.

The laboratory director is responsible for all testing conducted in the laboratory, including the day-to-day analytical results and quality control practices. The data's integrity is reviewed based on the quality control parameters listed in the standard operating procedures. To ensure that the following five requirements have been met, the laboratory director reviews analytical results and the accompanying quality control documentation before releasing the final reports.

- The established monitoring programs have been conducted as required;
- All documentation is complete for sample test results and the associated quality control;
- Test results are reasonable according to historical data or special conditions for the sample;
- The quality control data are acceptable according to established ranges and other criteria; and
- The results have been transcribed without error.

The integrity of data is verified using a variety of measures, including method blanks, duplicate sample analyses, matrix spikes, and laboratory control samples. The calibration data, accuracy of check standards, system sensitivity, preventive maintenance documentation (equipment integrity), data transcriptions, and calculations are also reviewed. The quality control parameters vary per method and are provided in the individual SOPs.

Final, signed reports are issued only after they have been completely reviewed for accuracy, completeness, and appropriateness. Any exceptions from common practice or anomalies in the test results or accompanying quality assurance program are provided in the Case Narrative section of the final report.

Section 8.1 Reporting Procedures

The results of each test or series of tests carried out by Turner Laboratories are reported accurately, clearly, unambiguously and objectively and in accordance with the method conducted. The final reports are generated using the LIMS following the procedures in SOP- ADM-4. The final reports format includes the following:

- laboratory name, address, contact information,
- the assigned unique laboratory identification number,
- name and address of client,
- identification of method(s) used,

- client identification,
- date of sample receipt,
- sampling date and time,
- the environmental test result, unit of measurement, analysts initials, analysis date and time
- narrative clearly identified for any nonconformance, deviations, interpretations
- name, function and signature authorizing report, and date of issue
- a statement that the report shall not be reproduced except in full without written approval of the laboratory
- laboratory accreditation

Test results performed by subcontractors shall be clearly identified in the report and provided to the client on the signed subcontractor's stationary.

In the case of electronic transmission of results by facsimile or email, Turner Laboratories assures that all the responsible steps are taken to preserve confidentiality.

Amendments to the final report after issuance shall be made in the form of a "Revised Report" and will be clearly identified as such.

Section 9 Procurement of Quality Products

Quality products are products used in the laboratory that must meet a minimum quality requirement, such as gases, water, solvents, standards and sample/laboratory containers. Turner Laboratories purchases products that have certificates of analyses, certificates of cleanliness, etc. from reputable vendors. All certificates are retained on-site.

The procedure for the purchase, reception and storage of reagents and consumables can be found in the Turner Laboratories' Policy No 8.

Section 9.1 Subcontract of Laboratory Services

Turner Laboratories will subcontract laboratory services for analyses that Turner Laboratories is not certified to report or in situations where the instrument is not conforming to Quality Control Protocol. Only Arizona or NELAP accredited laboratories will be used for subcontract services. The laboratory performing the subcontracted work shall be indicated in the final report and non-NELAP accredited work shall be identified.

A subcontractor registry is maintained by the laboratory.

Section 10 Project Requirements

Turner Laboratories reviews all projects that are procured. The President and Laboratory Director review all materials associated with the project prior to quoting the project. When it is necessary to use methods not covered by standard methods, these methods are subject to agreement with the client.

When a customer requests a modification to a (such as a change in reporting limit, addition or deletion of target analyte(s), etc.), the project chemist handling that project must discuss the proposed deviation with the department manager in charge of the analysis and obtain their approval to accept the project. The project chemist is responsible for documenting the approved or allowed deviation from the standard operating procedure by placing a detailed description of the deviation attached to the quotation or in the project file and also providing an appropriate comment on the service request when the samples are received.

The goal is to ensure that Turner Laboratories can meet the client requirements before project initiation. Project correspondence is retained by the Laboratory Director.

Section 10.1 Client Services

Continuous improvement is a process in which management philosophy and operating methodology are committed to quality improvement in the organization. The following elements are essential to management:

- A focus on the needs of the customer or client
- Effective communication of customer needs among all participants
- Top management commitment, support and direction
- Reliance on standards and measures of performance to demonstrate satisfaction of customer needs.

Client complaints are received through the Laboratory Director and are recorded in the client files. The Laboratory Director communicates with the client to determine the details of the inquiries, including technical data problems, turn around time issues, etc.

Section 11 Audits

Quality audits are an essential part of the Turner Laboratories' quality assurance program. Audits of laboratories are performed to assess the degree of compliance to policies, procedures, and standards. There are two types of audits: System Audits are conducted to qualitatively evaluate the operational details of the QA program, and Performance Audits are conducted by analyzing performance evaluation samples in order to quantitatively evaluate the outputs of the various measurement systems.

Section 11.1 System Audits

The system audit examines the presence and appropriateness of laboratory systems. External system audits of Turner Laboratories are conducted regularly by various regulatory agencies and clients. Additionally, internal system audits of Turner Laboratories are conducted regularly. The internal audit procedures are described in Turner Laboratories' Policy No. 6.

The results of each audit are reported to the Laboratory Director for review and comment. Any deficiencies noted by the auditor are summarized in the audit report and corrective action is identified to correct each deficiency within a specified time period. All audit and review findings, and corrective actions are documented and retained by the Laboratory Director. Should problems impacting data quality be found during an internal audit, any client whose data is adversely impacted will be given written notification if not already provided.

Electronic data audits may be performed in conjunction with hardcopy data audits following the procedures outlined in SOP ADM-5. The electronic audits focus on organic chromatographic data and include an examination of audit trails, peak integrations, calibration practices and files, GCMS tuning data, peak response data, use of appropriate files, and other components of the analysis. The audit also verifies that the electronic data supports the hardcopy reported data.

Section 11.2 Performance Audits

Turner Laboratories also participates in the analysis of inter-laboratory proficiency testing (PT) samples. Participation in PT studies is performed on a regular basis and is designed to evaluate all analytical areas of the laboratory, to assess the accuracy and precision of the laboratory procedures and results. Turner Laboratories participates in performance evaluation programs, including the Water Pollution (WP) and Water Supply (WS) programs. A summary of our performance in these programs is included in Appendix D. All proficiency testing raw data and reports are retained by the Laboratory Director.

Section 12 Preventative Maintenance Activities

Preventative maintenance is a crucial element of Turner Laboratories' quality assurance program. The major instruments such as GC/MS systems, atomic absorption spectrometers, analytical balances, inductively coupled plasma emission spectrophotometers, and gas chromatographs are maintained either by qualified in-house personnel or under commercial service contracts. All instruments are operated and maintained according to the instrument operating manuals.

All routine and special maintenance activities pertaining to the instruments are recorded in instrument maintenance logbooks. The maintenance logbooks used at Turner Laboratories contain extensive information about the instruments used at the laboratory. When performing maintenance on an instrument (whether preventive or corrective), additional information about the problem, attempted repairs, etc. is also recorded in the notebook. Typical logbook entries include the following information:

- Details and symptoms of the problem;
- Repairs and/or maintenance performed;
- Description and/or part number of replaced parts;
- Source(s) of the replaced parts;
- Analyst's signature and date; and
- Demonstration of return to analytical control.

If equipment has been subjected to overloading or mishandling, has been shown to be defective or outside specified limits, the equipment is considered to be out of service until it has been repaired and shown by calibration or testing to be performing correctly.

The instrument maintenance activities are recorded in instrument run logs or maintenance logs. All instruments are operated and maintained according to the instrument operating manuals, method requirements, and specific Turner Laboratories policies where applicable.

Specific preventative maintenance procedures and schedules are discussed in the applicable SOPs.

Section 13 Nonconformance and Corrective Action Procedures

Turner Laboratories does not use any equipment, instrumentation, or reagents until these have been validated with the appropriate checks. However, at some time the laboratory may need to address anomalous results. A nonconformance is defined as any unapproved or unplanned deviation from standard operating procedure or policy. If there is failure to meet established quality assurance objectives, immediate corrective action is initiated.

Specific control limits and corrective action activities are described in the standard operating procedures and/or in the references listed therein.

The steps in the corrective action process are as follows:

- Identify the problem. When check results do not fall within the established criteria, or if a sample gives an unexpected result, the situation is defined as out-of-control. In such a case, the analyst must identify the reason for the disparity before any test results can be considered valid;
- Determine the cause of the problem;
- Implement corrective action;
- Verify that the problem has been corrected; and
- Document the problem, the action taken, and the subsequent in-control situation.

Corrective action may take several forms, including calculation checks, instrument maintenance and operation checks, review of analytical technique and methodology, and re-analysis of controls and samples. Corrective actions for specific instrumentation and equipment are indicated in the manufacturers' maintenance requirements. Corrective action for procedural quality assurance checks is delineated in the methodology.

Problems in analysis and corrective actions are documented on the raw data (chromatograms or reports), laboratory benchsheets, or instrument logs. If problems develop in any testing procedure that cannot be resolved through the corrective action performed, the samples for that test are referred to another laboratory until the problem is brought under control. If the analyses have been affected, the laboratory will notify the client immediately.

No sample results should be released until the test system is shown to be operating correctly. If it is not possible to correct the problem within established time frames, all test samples should be sent to an appropriately licensed, contract reference laboratory until the problem has been resolved.

The quality assurance officer or laboratory director has the necessary authority to stop work in the event of an out-of-control situation.

All nonconformance and corrective action activities are documented by the QA Manager or the Laboratory Director and retained by the Laboratory Director.

Section 14 Licensed Parameters

Appendix B contains copies of our current Arizona Department of Health Services "Environmental Laboratory License" and the list of licensed parameters and approved methods, differentiated by program (for example, drinking water or wastewater). This list demonstrates our capability for compliance testing. Additional capabilities may exist for non-compliance testing.

The laboratory license is prominently displayed at the laboratory facility.

APPENDIX A

Organizational Chart

Turner Laboratories, Inc. – February 2008

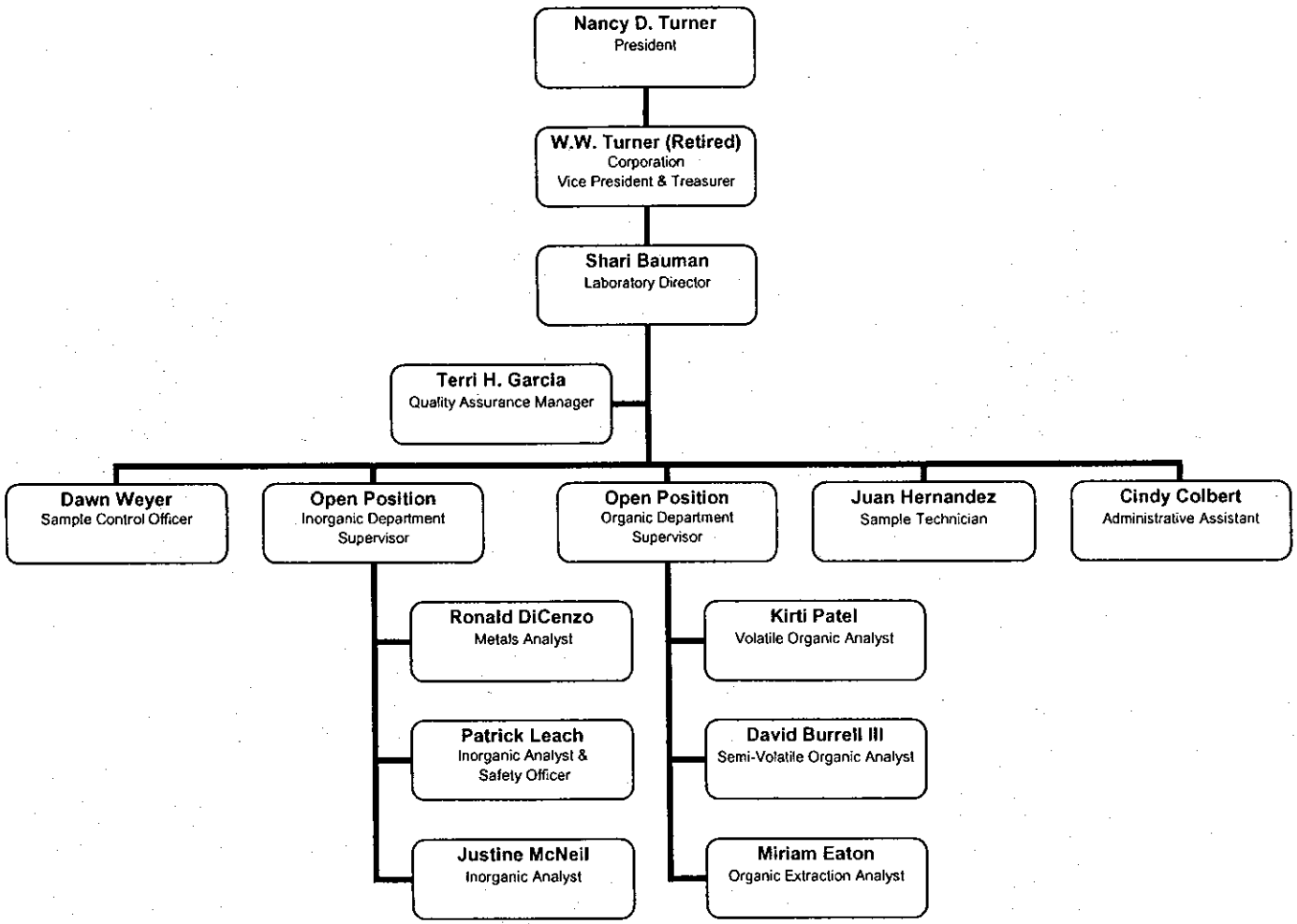

APPENDIX B

ADHS Environmental Laboratory License and List of Licensed Parameters/Approved Methods

Arizona Department of Health Services

ENVIRONMENTAL LABORATORY LICENSE

Issued to:

Laboratory Director: Shari Bauman
Owner/Representative: Nancy D. Turner

Turner Laboratories, Inc.
AZ0066

is in compliance with Environmental Laboratory's applicable standards for the State of Arizona and maintains on file a List of Parameters for which the laboratory is certified to perform analysis.

PERIOD OF LICENSURE FROM: 03/24/2008 TO: 03/23/2009

Steven D. Baker, Chief
Office of Laboratory Services
Bureau of State Laboratory Services

Arizona Department of Health Services
Office of Laboratory Licensure, Certification & Training
2 North 17th Avenue, Phoenix, AZ 85007
Thursday, December 20 2007

Page: 1

AZ License: AZ0066
Lab Director: Ms. Shari Bauman

Lab Name: Turner Laboratories, Inc.
Phone: (520) 882-5880
Fax: (520) 882-9788

Program HW

Parameter	EPA Method	Billing Code	Cert Date
Aluminum	EPA 6010B	MTL3	05/13/98
Antimony	EPA 6010B	MTL3	05/13/98
Arsenic	EPA 6010B	MTL3	05/13/98
Barium	EPA 6010B	MTL3	05/13/98
Beryllium	EPA 6010B	MTL3	05/13/98
C10-C32 Hydrocarbons	8015AZ1	VOC4	02/09/99
Cadmium	EPA 6010B	MTL3	05/13/98
Calcium	EPA 6010B	MTL3	05/13/98
Chromium Total	EPA 6010B	MTL3	05/13/98
Closed System Purge And Trap Extract. Vocs	EPA 5035A	PREP2	12/05/06
Cobalt	EPA 6010B	MTL3	05/13/98
Continious Liquid-Liquid Extraction	EPA 3520C	PREP2	05/13/98
Copper	EPA 6010B	MTL3	05/13/98
Corrosivity Ph Determination	EPA 9040C	HAZ1	12/05/06
Corrosivity Ph Determination	EPA 9041A	NIA6	11/15/97
Dissolved In Water	EPA 3005A	PREP1	11/15/97
Flashpoint Determination	EPA 1030	HAZ2	05/01/02
Hydrogen Ion (Ph)	EPA 9045D	NIA6	12/05/06
Ignitability (Flash Point)	EPA 1010A	HAZ2	12/05/06
Iron	EPA 6010B	MTL3	05/13/98
Lead	EPA 6010B	MTL3	05/13/98
Magnesium	EPA 6010B	MTL3	05/13/98
Manganese	EPA 6010B	MTL3	05/13/98
Mercury	EPA 7470A	MTL5	03/02/92
Mercury	EPA 7471A	MTL5	11/15/97
Molybdenum	EPA 6010B	MTL3	05/13/98
Nickel	EPA 6010B	MTL3	05/13/98
Organochlorine Pesticides By Gc	EPA 8081A	SOC9	05/13/98
Paint Filter Liquids Test	EPA 9095B	MISC18	12/05/06
Pcbs By Gc	EPA 8082	SOC9	05/12/98
Pcbs In Waste Oil	600/4-81-045	SOC9	03/03/98
Potassium	EPA 6010B	MTL3	05/13/98
Purge And Trap For Aqueous Samples	EPA 5030C	PREP2	12/05/06
Sediments, Sludges And Soils	EPA 3050B	PREP1	05/13/98
Selenium	EPA 6010B	MTL3	05/13/98
Semivolatile Compounds By Gc/Ms	EPA 8270C	SOC16	05/13/98
Silver	EPA 6010B	MTL3	05/13/98
Sodium	EPA 6010B	MTL3	05/13/98
Spip	EPA 1312	HAZ6	08/08/94

Arizona Department of Health Services Page: 2
Office of Laboratory Licensure, Certification & Training
2 North 17th Avenue, Phoenix, AZ 85007
Thursday, December 20 2007

License: AZ0066 Lab Name: Turner Laboratories, Inc.

Program HW

Parameter	EPA Method	Billing Code	Cert Date
Sulfuric Acid/Permanganate Cleanup	EPA 3665A	PREP2	05/13/98
Tclp	EPA 1311	HAZ5	03/02/92
Thallium	EPA 6010B	MTL3	05/13/98
Tin	EPA 6010B	MTL3	05/13/98
Total Metals	EPA 3010A	PREP1	06/15/98
Total Recoverable In Water	EPA 3005A	PREP1	11/15/97
Ultrasonic Extraction	EPA 3550B	PREP2	05/13/98
Vanadium	EPA 6010B	MTL3	05/13/98
Vocs By Gc/Ms	EPA 8260B	VOC8	05/13/98
Zinc	EPA 6010B	MTL3	05/13/98

Total Licensed Parameters in this Program: 49

Program SDW

Parameter	EPA Method	Billing Code	Cert Date
Alkalinity	SM 2320B	NIA1	10/27/93
Aluminum	EPA 200.7	MTL3	07/16/96
Antimony	EPA 200.9	MTL2	10/01/96
Arsenic	EPA 200.9	MTL2	07/16/96
Barium	EPA 200.7	MTL3	10/08/92
Beryllium	EPA 200.7	MTL3	11/30/94
Cadmium	EPA 200.7	MTL3	10/08/92
Cadmium	EPA 200.9	MTL2	03/01/96
Calcium	EPA 200.7	MTL3	10/08/92
Chloride	EPA 300.0	NIIIA1	03/02/92
Chlorinated Pesticides, Herbicides By Gc-Ecd	EPA 508.1	SOC9	12/20/07
Chlorine	HACH 8167	NIA3	02/17/98
Chromium Total	EPA 200.7	MTL3	10/08/92
Chromium Total	EPA 200.9	MTL2	03/01/96
Color	SM 2120B	NIA4	03/02/92
Copper	EPA 200.7	MTL3	10/08/92
Corrosivity	SM 2330B	NIA5	03/02/92
Cyanide	EPA 335.4	MISC7	10/06/97
Edb And Dbcp	EPA 504.1	SOC5	11/14/97
Fluoride	EPA 300.0	NIIIA1	07/16/96
Fluoride	SM 4500-F C	NIB9	03/02/92
Haloacetic Acids	EPA 552.2	SOC25	07/11/05
Hardness	EPA 200.7, CA&MG	MTL3	12/05/02
Heterotrophic Bacteria	SIMPLATE	MIC9	09/20/06
Hydrogen Ion (Ph)	EPA 150.1	NIA6	03/02/92
Iron	EPA 200.7	MTL3	10/08/92
Lead	EPA 200.9	MTL2	03/02/92

Arizona Department of Health Services
Office of Laboratory Licensure, Certification & Training
North 17th Avenue, Phoenix, AZ 85007

Page: 3

Thursday, December 20 2007

Z License: AZ0066 Lab Name: Turner Laboratories, Inc.

rogram SDW

Parameter	EPA Method	Billing Code	Cert Date
Magnesium	EPA 200.7	MTL3	10/08/92
Manganese	EPA 200.7	MTL3	10/08/92
Mercury	EPA 245.1	MTL5	11/21/97
Nickel	EPA 200.7	MTL3	11/30/94
Nitrate	EPA 300.0	NIIIA1	03/02/92
Nitrite	EPA 300.0	NIIIA1	12/23/93
Orthophosphate	EPA 300.0	NIIIA1	07/16/96
Residue, Filterable (Tds)	SM 2540C	NIIA8	07/16/06
Selenium	EPA 200.9	MTL2	07/16/96
Silica	EPA 200.7	MTL3	07/16/96
Silica	SM 4500-SI D	MISC13	07/16/96
Silver	EPA 200.7	MTL3	10/08/92
Sodium	EPA 200.7	MTL3	10/08/92
Specific Conductance	SM 2510B	NIA7	03/18/98
Strontium	EPA 200.7	MTL3	10/08/92
Sulfate	EPA 300.0	NIIIA1	03/02/92
Thallium	EPA 200.9	MTL2	03/01/96
Total Coliforms And E. Coli By Colilert	SM 9223B	MIC3	07/25/06
Turbidity, Ntu: Nephelometric	EPA 180.1	NIA9	03/02/92
Vocs By Gc-Ms	EPA 524.2	VOC1	01/15/03
Zinc	EPA 200.7	MTL3	10/08/92

Total Licensed Parameters in this Program: 48

rogram WW

Parameter	EPA Method	Billing Code	Cert Date
Acrolein & Acrylonitrile - App For Screen Only	EPA 624	VOC8	12/05/06
Alkalinity, Total	SM 2320B	NIA1	10/27/93
Aluminum	EPA 200.7	MTL3	10/08/92
Ammonia	EPA 350.1	NIIB1	03/02/92
Antimony	EPA 200.7	MTL3	10/08/92
Antimony	EPA 200.9	MTL2	12/05/06
Arsenic	EPA 200.7	MTL3	10/08/92
Barium	EPA 200.7	MTL3	02/14/95
Base/Neutrals And Acids Excluding Pesticides	EPA 625	SOC16	03/02/92
Beryllium	EPA 200.7	MTL3	10/08/92
Biochemical Oxygen Demand	SM 5210B	DEM1	07/13/06
Boron	EPA 200.7	MTL3	10/08/92
Bromide	EPA 300.0	NIIIA1	03/02/92
Cadmium	EPA 200.7	MTL3	10/08/92
Calcium	EPA 200.7	MTL3	10/08/92
Chemical Oxygen Demand	EPA 410.4	DEM3	03/02/92

Arizona Department of Health Services
Office of Laboratory Licensure, Certification & Training
2 North 17th Avenue, Phoenix, AZ 85007
Thursday, December 20 2007

Page: 4

License: AZ0066 Lab Name: Turner Laboratories, Inc.

Program WW

Parameter	EPA Method	Billing Code	Cert Date
Chloride	EPA 300.0	NIIIA1	03/02/92
Chlorine Residual Total	HACH 8167	NIA3	12/05/06
Chlorine Total Residual	HACH 10014	NIA3	06/24/08
Chromium Total	EPA 200.7	MTL3	10/08/92
Chromium, Hexavalent	HACH 8023	MTL4	02/17/98
Cobalt	EPA 200.7	MTL3	10/08/92
Copper	EPA 200.7	MTL3	10/08/92
Cyanide Amenable To Chlorination	SM 4500-CN G	MISC7	12/05/06
Cyanide, Total	SM 4500-CNCE	MISC34	12/05/06
E. Coli By Colilert Mpn	SM 9223B	MIC3	08/02/04
Fluoride	EPA 300.0	NIIIA1	11/15/97
Fluoride	SM 4500-F C	NIB3	03/02/92
Hardness	EPA 200.7	MTL3	12/05/02
Iron	EPA 200.7	MTL3	10/08/92
Kjeldahl Nitrogen	EPA 351.1	NIIB3	03/02/92
Lead	EPA 200.7	MTL3	10/08/92
Magnesium	EPA 200.7	MTL3	10/18/96
Manganese	EPA 200.7	MTL3	10/08/92
Mercury	EPA 245.1	MTL5	02/27/97
Molybdenum	EPA 200.7	MTL3	10/08/92
Nickel	EPA 200.7	MTL3	10/08/92
Nitrate	EPA 300.0	NIIIA1	03/02/92
Nitrite (As N)	EPA 300.0	NIIIA1	03/02/92
Oil And Grease	EPA 1664A	MISC6	05/03/04
Organochlorine Pesticides And Polychlorinated Biphenyls	EPA 608	SOC9	03/02/92
Orthophosphate	HACH 8048	NIIB8	02/17/98
Oxygen, Dissolved	SM 4500-O G	NIA12	12/05/06
Phenols	EPA 420.1	MISC8	02/26/01
Phosphorous Total	HACH 8190	NIIB6	02/17/98
Potassium	EPA 200.7	MTL3	10/08/92
Purgeables	EPA 624	VOC8	11/15/97
Residue Filterable	SM 2540C	NIIA8	07/16/96
Residue Nonfilterable	SM 2540D	NIIA5	07/16/96
Residue Total	SM 2540B	NIIA4	12/05/06
Residue Volatile	EPA 160.4	NIIA7	03/02/92
Residue, Settleable Solids	SM 2540F	NIIA6	12/05/06
Selenium	EPA 200.7	MTL3	10/08/92
Silica, Dissolved	EPA 200.7	MTL3	03/02/92
Silica, Dissolved	SM 4500-SI D	MISC13	12/05/06
Silver	EPA 200.7	MTL3	10/08/92

Arizona Department of Health Services
Office of Laboratory Licensure, Certification & Training
2[illegible] North 17th Avenue, Phoenix, AZ 85007
Thursday, December 20 2007

Page: 5

Z License: AZ0066 Lab Name: Turner Laboratories, Inc.

rogram WW

Parameter	EPA Method	Billing Code	Cert Date
Sodium	EPA 200.7	MTL3	10/08/92
Specific Conductance	SM 2510B	NIA7	12/05/06
Strontium	EPA 200.7	MTL3	10/15/96
Sulfate	EPA 300.0	NIIIA1	03/02/92
Sulfide	SM 4500-S F	MISC33	12/05/06
Thallium	EPA 200.7	MTL3	11/15/97
Thallium	EPA 200.9	MTL2	12/05/06
Tin	EPA 200.7	MTL3	10/08/92
Total Organic Carbon	SM 5310C	MISC1	12/05/06
Turbidity	EPA 180.1	NIA9	03/02/92
Vanadium	EPA 200.7	MTL3	10/08/92
Zinc	EPA 200.7	MTL3	10/08/92

Total Licensed Parameters in this Program: 68

Instruments	Quantity	Date
GAS CHROMATOGRAPH/MASS SPECTROMETER	3	10/05/95
GAS CHROMATOGRAPH	2	09/04/02
ATOMIC ABSORPTION SPECTROPHOTOMETER	1	09/04/02
ATOMIC ABSORPTION - COLD VAPOR	1	03/29/07
ION CHROMATOGRAPH	1	02/26/01
INDUCTIVELY COUPLED PLASMA SPECTROMETER	1	09/25/92

Softwares
PERKIN ELMER - ICP

APPENDIX C

List of Major Analytical Equipment

Organic Laboratory

Gas Chromatographs

- Hewlett-Packard 5890 with Dual ECD Detectors with Chemstation (EnviroQuant) Data System and HP 7673 Autosampler Trap – Indirectly linked to LIMS
- Hewlett-Packard 5890 with PID/FID Detectors with Chemstation (EnviroQuant) Data System and HP 7673 Autosampler Trap – Indirectly linked to LIMS
- Agilent 6890N with Dual Micro ECD Detectors with Chemstation (EnviroQuant) Data System, and Agilent 7683 B Autosampler

Gas Chromatograph/Mass Spectrometers

- Hewlett-Packard 5890/5972 with Chemstation (EnviroQuant) Data System, Tekmar ALS-2016/3000 Purge and Trap– Indirectly linked to LIMS
- Hewlett-Packard 5890/5971 with Chemstation (EnviroQuant) Data System, HP 7673 Autosampler – Indirectly linked to LIMS
- Hewlett-Packard 5890/5971 with Chemstation (EnviroQuant) Data System, OI 4560 Purge and Trap, Precision PTA-30 Vial Autosampler– Indirectly linked to LIMS

Total Organic Carbon Analyzer

- Dohrmann Phoenix 8000 UV-Persulfate TOC Analyzer with TOC Talk Software

Inorganic Laboratory

Inductively Coupled Argon Plasma Atomic Emission Spectrometer

- Perkin-Elmer Model 3000 XL, with Win Lab Data System – Data downloaded directly to LIMS

Atomic Absorption Spectrophotometers

- Perkin-Elmer Simma 6000 Graphite Furnace – Indirectly linked to LIMS
- Perkin Elmer FIMS 100 Automated Mercury Cold Vapor Analyzer

Ion Chromatograph

- Dionex DX-120 Liquid Chromatograph with Dionex Peaknet Software

Oxygen Meters

- YSI Model 5000

pH and Specific Ion Meter

- Orion SA 720 ISE Meter
- SympHony pH Meter
- Hannah EC 215

Spectrophotometers

- Bausch & Lomb Spectronic 20 (3)
- Hach DR-2000

Turbidimeters

- Hannah HI 93703
- Fisher DRT 100 (2)

Other Equipment

- Horizon Technology DryVap Concentrator System (2)
- Midi-Vap 3000
- Analytical Balances
- Automatic Composite Samplers (5) and Flow Module
- Flash Point Testers (2)
- Incubators
- Microscopes
- Ovens

Oil and Grease Equipment

- Horizon Technology SPE-DEX 3000 XL Automated Extractor System
- Horizon Technology Speed VAP II 9000 Solvent Evaporation System

MPN

- IDEXX Quanti Tray/2000

Data Management Software System

- Omega System by Khemia Corporation with 18 networked PCs - Utilized for complete laboratory information management from sample receipt to final hardcopy report. Capable of generating electronic deliverables in various formats.

APPENDIX D

Summary of Turner Laboratories' WP & WS Performance

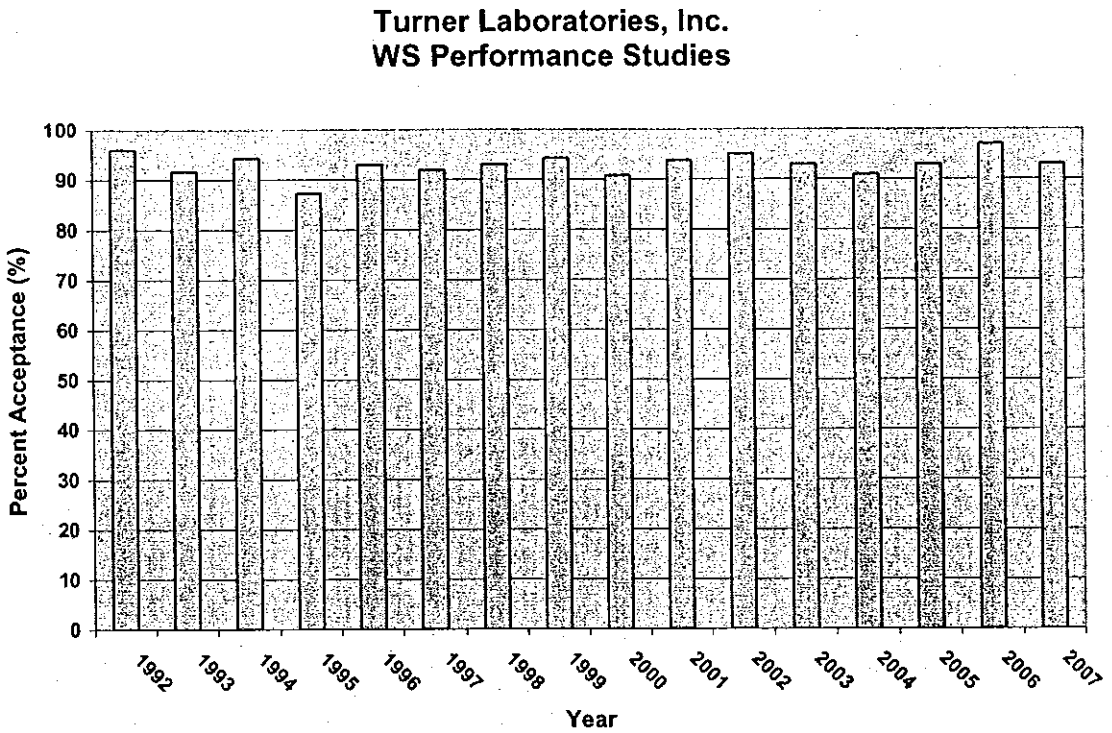
Turner Laboratories, Inc.
WS Performance Studies
Percent Acceptance (%)
100
90
80
70
60
50
40
30
20
10
0
1992
1993
1994
1995
1996
1997
1998
1999
2000
2001
2002
2003
2004
2005
2006
2007
Year

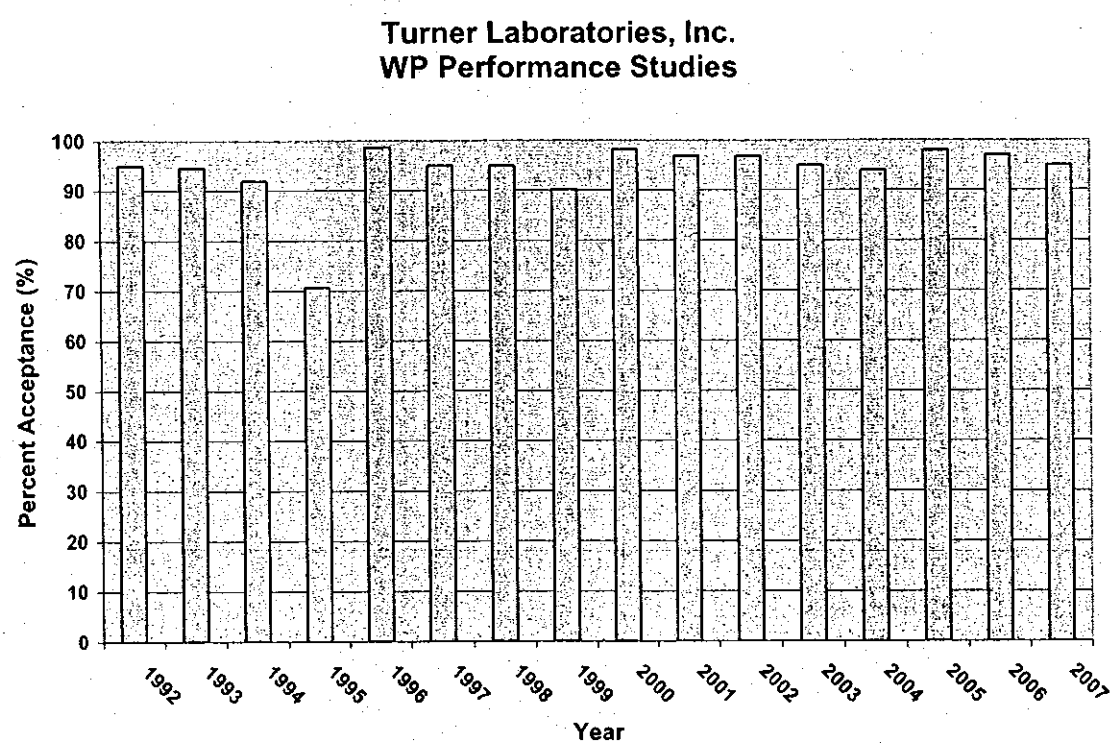
Turner Laboratories, Inc.
WP Performance Studies
Percent Acceptance (%)
100
90
80
70
60
50
40
30
20
10
0
1992
1993
1994
1995
1996
1997
1998
1999
2000
2001
2002
2003
2004
2005
2006
2007
Year

APPENDIX E

Turner Laboratories' List of Standard Operating Procedures

LIST OF STANDARD OPERATING PROCEDURES

Department	SOP No.	SOP Title	Referenced Method	Comments
Sample Control	SC-1	Sample Receiving	---	
	SC-2	Shipping of Sub-Contract Samples	---	
	SC-3	Bottle Orders	---	
Microbiology	MICRO-1	NOT IN USE	---	Not in Use
	MICRO-2	Total/Fecal Coliform-MTF/MPN	SM 9221	Not in Use
	MICRO-3	Total/E. Coli Coliform-Colilert	SM 9223B	
	MICRO-4	Total/E. Coli Coliform-MPN by Quanti-Tray 2000	SM 9223B	
	MICRO-5	Heterotrophic Plate Count-HPC by SimPlate	SM 9251B	
Metals	METAL-1	Sample Prep., Metals in Water and WW (E200.2)	EPA 200.2	
	METAL-2	Sample Prep., Total/Dissolved. Metals in Water by ICP (E3005A)	EPA 3005A	
	METAL-3	Sample Prep., Total Metals in Solids by ICP and GFAA (E3050B)	EPA 3050B	
	METAL-4	Arsenic by GFAA	EPA 7060A/7000A	Not in Use
	METAL-5	TCLP (E1311)	EPA 1311	
	METAL-6	SPLP (E1312)	EPA 1312	
	METAL-7	Metals in Water and Soil by ICP (E200.7/6010B)	EPA 200.7/6010B	
	METAL-8	Metals by GFAA	EPA 200.9	
	METAL-9	Mercury by CVAA (E245.1/7470A/7471A)	EPA 245.1/ 7470A/7471A	
	METAL-10	Lead by GFAA (E7421)	EPA 7421	Not in Use
	METAL-11	Selenium by GFAA (E7740)	EPA 7740	Not in Use
Inorganics	INORG-1	Glassware Cleaning, Inorganics	---	
	INORG-2	Alkalinity	SM 2320B	
	INORG-3	Anions	EPA 300.0	
	INORG-4	Ammonia	EPA 350.1	
	INORG-5	BOD	SM 5210B	
	INORG-6	COD	EPA 410.4	
	INORG-7	Chlorine	HACH 8167	
	INORG-8	Hexavalent Chromium	HACH 8023	
	INORG-9	Color	SM 9120B	
	INORG-10	Conductivity	SM 2510B	
	INORG-11	Analytical Balance and Scale Use	---	
	INORG-12	Cyanide, Amenable	EPA 335.1/ SM 4500-CN-G	

LIST OF STANDARD OPERATING PROCEDURES (continued)

Department	SOP No.	SOP Title	Referenced Method	Comments
Inorganics	INORG-13	Cyanide	EPA 335.2/ SM 4500CN BE	
	INORG-14	Cyanide, WAD	SM 4500-CN-I	Not for Compliance
	INORG-15	Dissolved Oxygen	SM 4500-O-G	
	INORG-16	Exchangeable Sodium	---	Not for Compliance
	INORG-17	Flashpoint	EPA 1010A	
	INORG-18	Fluoride, Electrode	SM 4500-F-C	
	INORG-19	Hardness	SM2340B Calc	
	INORG-20	Minimum Resistivity	ARIZ 236A	Not for Compliance
	INORG-21	Oil and Grease, Gravimetric	EPA 413.1	Not in Use
	INORG-22	Oil and Grease, Infrared	EPA 413.2	Not in Use
	INORG-23	Paint Filter Liquids Test	EPA 9095B	
	INORG-24	pH - Water	EPA 150.1	
	INORG-25	pH - Solids	EPA 9040B/ 9041A/9045D	
	INORG-26	Phosphorous, Total and Orthophosphate	HACH 8048/8190	
	INORG-27	Reactivity	EPA SW-846 Chp 7. Sec. 7.3.1/7.3.4	
	INORG-28	Silica, Dissolved	SM 4500-Si-D	
	INORG-29	Soluble Salts	ARIZ 237A	Not for Compliance
	INORG-30	Sulfate, Gravimetric	SM 4500-SO4-D	Not in Use
	INORG-31	Sulfide, Titrimetric, Iodometry	SM 4500	
	INORG-32	Total Dissolved Solids	SM 2540C	
	INORG-33	Total Suspended Solids	SM 2540D	
	INORG-34	Total Solids	EPA 160.3	
	INORG-35	Volatile Solids	EPA 160.4	
	INORG-36	Settable Solids	EPA 160.5	
	INORG-37	Total Kjeldahl Nitrogen	EPA 351.1	
	INORG-38	Total Petroleum Hydrocarbons-Soil, Infrared	EPA 418.1AZ	Not in Use
	INORG-39	Total Petroleum Hydrocarbons-Water, Infrared	EPA 418.1	Not in Use
	INORG-40	Total Organic Carbon	SM 5310C	
	INORG-41	Turbidity	EPA 180.1	
	INORG-42	Field pH	---	
	INORG-43	Total Recoverable Phenolics	EPA 420.1	
	INORG-44	NOT IN USE	---	Not in Use
	INORG-45	Ignitability of Solids	EPA 1030	
	INORG-46	Oil & Grease & TPH SPE	EPA 1664A	

LIST OF STANDARD OPERATING PROCEDURES (continued)

Department	SOP No.	SOP Title	Referenced Method	Comments
Organics	ORG-1	Glassware Cleaning, Organics	---	
	ORG-2	EDB/DBCP in Drinking Water, Extraction	EPA 504.1	
	ORG-3	EDB/DBCP in Drinking Water, GC Analysis	EPA 504.1	
	ORG-4	PCBs in Oil, GC Analysis	EPA 600/4-81-045	
	ORG-5	NOT IN USE	---	Not in Use
	ORG-6	NOT IN USE	---	Not in Use
	ORG-7	Pesticides/PCBs in Water, Extraction	EPA 350C/3665A/ 8081A/8082/608	
	ORG-8	Pesticides/PCBs in Water, GC Analysis	EPA 608	
	ORG-9	NOT IN USE		Not in Use
	ORG-10	Pesticides/PCBs, Sonication Extraction	EPA 3550P/8081A/8082	
	ORG-11	NOT IN USE		Not in Use
	ORG-12	Semi-volatiles, Acid Extractables, Extraction	EPA 625	
	ORG-13	Semi-volatiles, BN Extractables, Extraction	EPA 625	
	ORG-14	Semi-volatiles in Waste Water, GCMS Analysis	EPA 625	
	ORG-15	NOT IN USE	---	Not in Use
	ORG-16	Semivolatiles in Waste, Sonication Extraction	EPA 3550B/8270C	
	ORG-17	Semivolatiles in Wastes, Waste Dilution Extraction	EPA 3580A	
	ORG-18	Semi-volatiles in Waste, GCMS Analysis	EPA 8270C	
	ORG-19	TPH, Fuel Fingerprint, GC Analysis	EPA 8015	Not for Compliance
	ORG-20	Total Petroleum Hydrocarbons, GC Analysis	8015AZR1	
	ORG-21	Volatiles in Drinking Water, GCMS Analysis	EPA 524.2	
	ORG-22	Volatiles in Waste Water, GC Analysis	EPA 601/602	Not in Use
	ORG-23	Volatiles, ATM in Waste Water, GC Analysis	EPA 602M	Not in Use
	ORG-24	Volatiles in Waste Water, GCMS Analysis	EPA 624	
	ORG-25	Volatiles in Water and Waste, GC Analysis	EPA 8021B	Not in Use
	ORG-26	Volatiles in Water and Waste, GCMS Analysis	EPA 8260B	

LIST OF STANDARD OPERATING PROCEDURES (continued)

Department	SOP No.	SOP Title	Referenced Method	Comments
Organics	ORG-27	Volatiles in Water, GCMS Analysis	EPA 8260B	
	ORG-28	Semi-volatile, Acid Extractables in Water, Extraction	EPA 3520C/8270C	
	ORG-29	Semi-volatile, BN Extractables in Water, Extraction	EPA 3520C/8270C	
	ORG-30	Pesticides/PCBs, Waste Dilution Extractions	EPA 350A/8081A/8082	
	ORG-31	Methanol in Water, GC Analysis	EPA 8015B Mod.	Not in Use
	ORG-32	Pesticides in Water and Waste, GC Analysis	EPA 8081A	
	ORG-33	PCBs in Water and Waste, GC Analysis	EPA 8082	
	ORG-34	Glutaraldehyde in Waste Water, GCMS Analysis	EPA 625	
	ORG-35	Glutaraldehyde, Neutral Extraction in Wastewater	EPA 625	
	ORG-36	Haloacetic Acids in Drinking Water, Extraction	EPA 552.2	
	ORG-37	Haloacetic Acid in Drinking Water, GC Analysis	EPA 552.2	
	ORG-38	TCLP Extraction	EPA 1311	
	ORG-39	Petroleum Hydrocarbons in Water, GC Analysis	8015 AZ R1- Mod	Not for Compliance
	ORG-40	Solid Phase Extraction	EPA 3535/508.1/608/1311/ 8081/8081	
	ORG-41	Chlorinated Pesticides, Herbicides & Organohalides	EPA 508.1	
Administrative	ADM-1	Data Entry into LIMS	---	
	ADM-2	Data Verification & Data Validation	---	
	ADM-3	Manual Integration of Chromatographic Peaks	---	
	ADM-4	Data Deliverables	---	
	ADM-5	Electronic Data Auditing	---	

APPENDIX F

Turner Laboratories' List of Policies

LIST OF POLICIES

Policy No.	Policy Statement Title
Policy No. 1	Calibration of the Mettler AE50 Analytical Balance
Policy No. 2	Air Monitoring in the Microbiology Laboratory
Policy No. 3	The Verification of Sterility of Micro Sample Containers
Policy No. 4	Maintenance of Personnel Training Records
Policy No. 5	Method Detection Limit Studies
Policy No. 6	Internal Laboratory Audit
Policy No. 7	Determination of Expiration Dates on Standards and Reagents
Policy No. 8	Characterization of Wastes: Hazardous and Non-Hazardous
Policy No. 9	Purchasing, Receiving, Inspection, Inventory, and Storage of Laboratory Materials
Policy No. 10	Client Complaints
Policy No. 11	Record Retention
Policy No. 12	Subcontract of Laboratory Services
Policy No. 13	Nonconformance and Corrective Action Procedures
Policy No. 14	Document Control Procedures

APPENDIX F.5

ADEQ DATA QUALIFIERS

Arizona Laboratory Data Qualifiers

Revision 1.0
03/20/2002

(Developed by the Technical Subcommittee of the Arizona Environmental Laboratory Advisory Committee. This is a revised list with additional qualifiers added to the original list dated 12/11/2000)

Microbiology:

A1 = Too numerous to count.

A2 = Sample incubation period exceeded method requirement.

A3 = Sample incubation period was shorter than method requirement.

A4 = Target organism detected in associated method blank.

A5 = Incubator/water bath temperature was outside method requirements.

A6 = Target organism not detected in associated positive control.

A7 = Micro sample received without adequate headspace.

Method blank:

B1 = Target analyte detected in method blank at or above the method reporting limit.

B2 = Non-target analyte detected in method blank and sample, producing interference.

B3 = Target analyte detected in calibration blank at or above the method reporting limit.

B4 = Target analyte detected in blank at/above method acceptance criteria.

B5 = Target analyte detected in method blank at or above the method reporting limit, but below trigger level or MCL.

B6 = Target analyte detected in calibration blank at or above the method reporting limit, but below trigger level or MCL.

B7 = Target analyte detected in method blank at or above the method reporting limit. Concentration found in the sample was 10 times above the concentration found in the method blank.

Confirmation:

C1 = Confirmatory analysis not performed as required by the method.

C2 = Confirmatory analysis not performed. Confirmation of analyte presence established by site historical data.

C3 = Qualitative confirmation performed. See case narrative.

C4 = Confirmatory analysis was past holding time.

C5 = Confirmatory analysis was past holding time. Original result not confirmed.

Dilution:

D1 = Sample required dilution due to matrix interference. See case narrative.

D2 = Sample required dilution due to high concentration of target analyte.

D3 = Sample dilution required due to insufficient sample.

D4 = Minimum reporting level (MRL) adjusted to reflect sample amount received and analyzed.

Estimated concentration:

E1 = Concentration estimated. Analyte exceeded calibration range. Reanalysis not possible due to insufficient sample.

E2 = Concentration estimated. Analyte exceeded calibration range. Reanalysis not performed due to sample matrix.

E3 = Concentration estimated. Analyte exceeded calibration range. Reanalysis not performed due to holding time requirements.

E4 = Concentration estimated. Analyte was detected below laboratory minimum reporting level (MRL).

E5 = Concentration estimated. Analyte was detected below laboratory minimum reporting level (MRL), but not confirmed by alternate analysis.

E6 = Concentration estimated. Internal standard recoveries did not meet method acceptance criteria.

E7 = Concentration estimated. Internal standard recoveries did not meet laboratory acceptance criteria.

Hold time:

H1 = Sample analysis performed past holding time. See case narrative.

H2 = Initial analysis within holding time. Reanalysis for the required dilution was past holding time.

H3 = Sample was received and analyzed past holding time.

H4 = Sample was extracted past required extraction holding time, but analyzed within analysis holding time. See case narrative.

BOD:

K1 = The sample dilutions set-up for the BOD analysis did not meet the oxygen depletion criteria of at least 2 mg/L. Any reported result is an estimated value.

K2 = The sample dilutions set up for the BOD analysis did not meet the criteria of a residual dissolved oxygen of at least 1 mg/L. Any reported result is an estimated value.

K3 = The seed depletion was outside the method acceptance limits.

K4 = The seed depletion was outside the method and laboratory acceptance limits. The reported result is an estimated value.

K5 = The dilution water D.O. depletion was > 0.2 mg/L.

K6 = Glucose/glutamic acid BOD was below method acceptance criteria.

K7 = A discrepancy between the BOD and COD results has been verified by reanalysis of the sample for COD.

K8 = Glucose/glutamic acid BOD was above method acceptance levels.

Laboratory fortified blank/blank spike:

L1 = The associated blank spike recovery was above laboratory acceptance limits. See case narrative.

L2 = The associated blank spike recovery was below laboratory acceptance limits. See case narrative.

L3 = The associated blank spike recovery was above method acceptance limits. See case narrative.

L4 = The associated blank spike recovery was below method acceptance limits. See case narrative.

Note: The L1, L2, L3 & L4 footnotes need to be added to all corresponding analytes for a sample.

Matrix spike:

M1 = Matrix spike recovery was high, the method control sample recovery was acceptable.

M2 = Matrix spike recovery was low, the method control sample recovery was acceptable.

M3 = The accuracy of the spike recovery value is reduced since the analyte concentration in the sample is disproportionate to spike level. The method control sample recovery was acceptable.

M4 = The analysis of the spiked sample required a dilution such that the spike concentration was diluted below the reporting limit. The method control sample recovery was acceptable.

M5 = Analyte concentration was determined by the method of standard addition (MSA).

M6 = Matrix spike recovery was high. Data reported per ADEQ policy 0154.000.

M7 = Matrix spike recovery was low. Data reported per ADEQ policy 0154.000.

General:

N1 = See case narrative.

N2 = See corrective action report.

Sample quality:

Q1 = Sample integrity was not maintained. See case narrative.

Q2 = Sample received with head space.

Q3 = Sample received with improper chemical preservation.

Q4 = Sample received and analyzed without chemical preservation.

Q5 = Sample received with inadequate chemical preservation, but preserved by the laboratory.

Q6 = Sample was received above recommended temperature.

Q7 = Sample inadequately dechlorinated.

Q8 = Insufficient sample received to meet method QC requirements. QC requirements satisfy ADEQ policies 0154 and 0155.

Q9 = Insufficient sample received to meet method QC requirements.

Q10= Sample received in inappropriate sample container.

Q11= Sample is heterogeneous. Sample homogeneity could not be readily achieved using routine laboratory practices.

Duplicates:

R1 = RPD exceeded the method control limit. See case narrative.

R2 = RPD exceeded the laboratory control limit. See case narrative.

R3 = Sample RPD between the primary and confirmatory analysis exceeded 40%. Per EPA Method 8000B, the higher value was reported.

R4 = MS/MSD RPD exceeded the method control limit. Recovery met acceptance criteria.

R5 = MS/MSD RPD exceeded the laboratory control limit. Recovery met acceptance criteria.

R6 = LFB/LFBD RPD exceeded the method control limit. Recovery met acceptance criteria.

R7 = LFB/LFBD RPD exceeded the laboratory control limit. Recovery met acceptance criteria.

R8 = Sample RPD exceeded the method control limit.

R9 = Sample RPD exceeded the laboratory control limit.

Surrogate:

S1 = Surrogate recovery was above laboratory acceptance limits, but within method acceptance limits.

S2 = Surrogate recovery was above laboratory and method acceptance limits.

S3 = Surrogate recovery was above laboratory acceptance limits, but within method acceptance limits. No target analytes were detected in the sample.

S4 = Surrogate recovery was above laboratory and method acceptance limits. No target analytes were detected in the sample.

S5 = Surrogate recovery was below laboratory acceptance limits, but within method acceptance limits.

S6 = Surrogate recovery was below laboratory and method acceptance limits. Reextraction and/or reanalysis confirms low recovery caused by matrix effect.

S7 = Surrogate recovery was below laboratory and method acceptance limits. Unable to confirm matrix effect.

S8 = The analysis of the sample required a dilution such that the surrogate concentration was diluted below the method acceptance criteria. The method control sample recovery was acceptable.

S9 = The analysis of the sample required a dilution such that the surrogate concentration was diluted below the laboratory acceptance criteria. The method control sample recovery was acceptable.

S10 = Surrogate recovery was above laboratory and method acceptance limits. See Case narrative.

S11 = Surrogate recovery was high. Data reported per ADEQ policy 0154.000.

S12 = Surrogate recovery was low. Data reported per ADEQ policy 0154.000.

Method/analyte discrepancies:

T1 = Method promulgated by EPA, but not by ADHS at this time.

T2 = Cited ADHS licensed method does not contain this analyte as part of method compound list.

T3 = Method not promulgated either by EPA or ADHS.

T4 = Tentatively identified compound. Concentration is estimated and based on the closest internal standard.

Calibration verification:

V1 = CCV recovery was above method acceptance limits. This target analyte was not detected in the sample.

V2 = CCV recovery was above method acceptance limits. This target analyte was detected in the sample. The sample could not be reanalyzed due to insufficient sample.

V3 = CCV recovery was above method acceptance limits. This target analyte was detected in the sample, but the sample was not reanalyzed. See case narrative.

V4 = CCV recovery was below method acceptance limits. The sample could not be reanalyzed due to insufficient sample.

V5 = CCV recovery after a group of samples was above acceptance limits. This target analyte was not detected in the sample. Acceptable per EPA Method 8000B.

V6 = Data reported from one-pont calibration criteria per ADEQ policy 0155.000.

V7 = Calibration verification recovery was above the method control limit for this analyte, however the average % difference or % drift for all the analytes met method criteria.

V8 = Calibration verification recovery was below the method control limit for this analyte, however the average % difference or % drift for all the analytes met method criteria.

Calibration:

W1 = The % RSD for this compound was above 15%. The average % RSD for all compounds in the calibration met the 15% criteria as specified in EPA method 8000B.

FOURTH QUARTER 2008
GROUNDWATER MONITORING REPORT
TASKS 1.0, 2.2 AND 2.3 OF AQUIFER CHARACTERIZATION PLAN
MITIGATION ORDER ON CONSENT DOCKET NO. P-121-07
COCHISE COUNTY, ARIZONA

Prepared for:

FREEPORT-MCMORAN
COPPER QUEEN BRANCH
36 West Highway 92
Bisbee, Arizona 85603

Prepared by:

HYDRO GEO CHEM, INC.
51 West Wetmore Road, Suite 101
Tucson, Arizona 85705
(520) 293-1500

January 23, 2009

FOURTH QUARTER 2008
GROUNDWATER MONITORING REPORT
TASKS 1.0, 2.2 AND 2.3 OF AQUIFER CHARACTERIZATION PLAN
MITIGATION ORDER ON CONSENT DOCKET NO. P-121-07
COCHISE COUNTY, ARIZONA

Prepared for:

FREEPORT-MCMORAN
COPPER QUEEN BRANCH
36 West Highway 92
Bisbee, Arizona 85603

Approved by:

James R. Norris
Arizona Registered Geologist No. 30842

REGISTERED GEOLOGIST
CERTIFICATE NO.
30842
JAMES R.
NORRIS
Date Signed 1/23/09
ARIZONA U.S.A.
Expires 12/31/09

Prepared by:

Daniel R. Simpson
Senior Hydrogeologist

January 23, 2009

TABLE OF CONTENTS

1. INTRODUCTION 1
   1.1 Scope of Groundwater Monitoring 1
      1.1.1 Groundwater Monitoring for Task 1 2
      1.1.2 Groundwater Monitoring for Task 2.2 3
      1.1.3 Groundwater Monitoring for Task 2.3 4

2. GROUNDWATER MONITORING RESULTS 5
   2.1 Results of Monitoring for Tasks 1, 2.2 and 2.3 5
   2.2 Groundwater Monitoring in Naco, Sonora 5
   2.3 Quality Assurance/Quality Control Review 6

3. DISCUSSION 7
   3.1 Hydrogeologic Setting 7
   3.2 Sulfate Distribution 8
      3.2.1 Lateral Distribution of Sulfate 9
      3.2.2 Vertical Distribution of Sulfate 9
   3.3 Groundwater Elevation 12

4. REFERENCES 15

TABLES

1 Summary of Groundwater Monitoring for Fourth Quarter 2008
2 Compilation of 2008 Analytical Results for Inorganic Analytes and Field Parameters
3 Compilation of 2008 Groundwater Elevation Data
4 Well Completion Depth, Screen Interval and Screened Lithology

FIGURES

1 Generalized Geology and Well Locations
2 Sulfate Concentrations for Fourth Quarter 2008
3 Groundwater Elevations for Fourth Quarter 2008
4 Sulfate Concentrations and Groundwater Elevations for Naco, Sonora
5 Cross Section A - A' Sulfate Stratification Between Basin Fill and Morita Formation

APPENDICES

A Fourth Quarter 2008 Data Verification Report
B Analytical Reports from ACZ Laboratories, Inc.
C Hydro Geo Chem, Inc. Groundwater Sampling Forms

1. INTRODUCTION

This data report provides the results of groundwater monitoring conducted in the fourth quarter of 2008 in the vicinity of the Freeport-McMoRan Copper Queen Branch (CQB) pursuant to the Mitigation Order on Consent Docket No. P-121-07 (MO). Groundwater monitoring was conducted by CQB for Tasks 1, 2.2, and 2.3 of the Work Plan (Hydro Geo Chem, Inc. [HGC], 2008a) to characterize sulfate in the vicinity of the Concentrator Tailing Storage Area (CTSA). Pursuant to the MO, the Work Plan was submitted to Arizona Department of Environmental Quality (ADEQ) on December 17, 2007 (ADEQ, 2007). CQB initiated water sampling prior to work plan approval while ADEQ was commenting on the Work Plan and CQB was responding to their comments. Revision 1 of the Work Plan was submitted to ADEQ on July 3, 2008 and ADEQ approved the Work Plan on August 3, 2008. HGC prepared this groundwater monitoring report on behalf of CQB.

1.1 Scope of Groundwater Monitoring

The scope of the groundwater monitoring program is described in Sections 3.2, 3.3.2 and 3.3.3 of the Work Plan (HGC, 2008a). This report presents the results of groundwater monitoring conducted in the fourth quarter of 2008 for Tasks 1, 2.2, and 2.3 of the Work Plan. Groundwater monitoring for Task 1 consisted of identifying private drinking water supply wells and public water supply system wells within one mile downgradient and crossgradient of the outer edge of the sulfate plume. Groundwater monitoring for Task 2.2 consisted of water elevation measurement and collection of groundwater samples from wells in the vicinity of the

CTSA. Task 2.3 involved the installation and sampling of wells to define the extent of the sulfate plume and to further evaluate conditions in the former source area. Figure 1 presents a generalized geologic map of the study area and well locations where data were collected during this reporting period.

On December 18, 2008, a measuring point elevation survey was completed by Arizona Land Specialists, Inc. (ALS) for private wells that had a measurable water level, Naco Water Company (NWC) wells, and the newly installed Bisbee Mitigation Order (BMO) wells. A copy of the survey report completed by ALS is included as Appendix A.1.

1.1.1 Groundwater Monitoring for Task 1

Task 1 of the Work Plan consisted of a well inventory to identify and sample potential private drinking water supply wells and public water supply systems located one mile downgradient and crossgradient of the sulfate plume from the CTSA and in the footprint of the plume. Samples for drinking water supply wells are analyzed for sulfate. The results of the initial sampling of drinking water supply wells were reported in the well inventory report (HGC, 2008b). Ongoing monitoring of drinking water supply wells is conducted as described in Section 4 of the Work Plan. Table 1 lists wells sampled for the well inventory for Task 1. Section 2 presents the results of groundwater monitoring for Task 1.

1.1.2 Groundwater Monitoring for Task 2.2

The Work Plan identifies two purposes for the Task 2.2 groundwater monitoring program: regional monitoring and plume monitoring. Regional monitoring which encompasses wells that are generally more than a mile from the sulfate plume and plume monitoring which encompasses wells that are in the plume or generally within a mile of the plume. Regional monitoring was performed on a semiannual basis during the first and third quarters of 2008 to characterize regional hydrologic conditions and any seasonality in water elevations. Samples for regional monitoring were analyzed for a suite of major element constituents to characterize general water quality conditions in addition to sulfate. Regional monitoring was completed in the third quarter 2008.

Plume monitoring is conducted quarterly at wells that are proximal to the sulfate plume in order to track the plume's location in the aquifer. Samples for plume monitoring are analyzed for sulfate only. Table 1 lists wells identified in the Work Plan for plume monitoring, their availability for sampling in the fourth quarter of 2008, and their sampling status.

Pursuant to the Work Plan, HGC and CQB contacted owners of wells identified for sampling in the Work Plan in order to obtain access for sampling. As described in Table 1, not all owners responded to the request for sampling and not all wells were suitable for sampling and water level measurements. In many cases, alternate wells were identified in lieu of wells that were unsuitable for sampling.

In the fourth quarter of 2008, HGC collected groundwater samples at wells identified for groundwater monitoring in Table 1 of the Work Plan. In addition, HGC collected groundwater samples from wells belonging to La Comisión National del Aqua and Ejido Naco in Sonora, Mexico. Groundwater monitoring in Sonora, Mexico was not a Mitigation Order requirement, but was conducted to further define groundwater flow and sulfate conditions south of the Mitigation Order study area.

Groundwater sampling and analysis methods used by HGC are described in the Quality Assurance Project Plan (QAPP) contained in Appendix F of the Work Plan (HGC, 2008a). Results of groundwater monitoring for Task 2.2 are presented in Section 2.

1.1.3 Groundwater Monitoring for Task 2.3

Section 2.3 of the Work Plan proposed the installation of additional monitor wells to define the extent of the sulfate plume, to provide installations for ongoing monitoring, to characterize aquifer materials and hydraulic properties, and to determine bedrock depth. During the fourth quarter 2008 wells BMO-2008-4B, BMO-2008-8B, BMO-2008-8M, and BMO-2008-13M, were installed, developed, pump tested and water level and water quality samples collected according to Sections 4.2 and 4.3 of the QAPP. Wells installed pursuant to Task 2.3 of the Work Plan were initially sampled for a suite of major element ions. Afterwards, the wells were added to the quarterly plume monitoring list for Task 2.2. Results of groundwater monitoring for Task 2.3 are presented in Section 2.

2. GROUNDWATER MONITORING RESULTS

2.1 Results of Monitoring for Tasks 1, 2.2 and 2.3

Analytical results and groundwater elevation data for the fourth quarter of 2008 are tabulated in Table 2. Figure 2 shows the concentrations of dissolved sulfate in the wells sampled in the fourth quarter of 2008. The highest sulfate concentration measured at co-located wells was used for concentration contouring. Figure 3 shows groundwater elevations in the fourth quarter of 2008. Groundwater elevations were calculated using the depth to water measurements made under static (nonpumping) conditions for all wells shown.

2.2 Groundwater Monitoring in Naco, Sonora

During October 2008, HGC collected groundwater samples from City of Naco and Ejido, Naco wells to augment the data collected for the Work Plan sampling. Groundwater samples were collected from four Urbano Naco and four Ejido Naco wells. Figure 4 shows the dissolved sulfate concentrations for wells sampled and groundwater elevations from two Urbano Naco wells where water level measurements were collected under static conditions in the fourth quarter 2008.

2.3 Quality Assurance/Quality Control Review

Pursuant to Section 6.4 of the QAPP, a data verification report was prepared for quality assurance and quality control purposes. The data verification report for data collected by HGC during the fourth quarter of 2008 is included in Appendix A.

Analytical laboratory reports for samples collected by HGC in the fourth quarter of 2008 are provided in portable document format on the compact disc in Appendix B. Copies of groundwater sampling forms for samples collected by HGC are in Appendix C.

As determined by the analytical data verification review, all data for samples collected in the fourth quarter of 2008 by HGC are of acceptable quality for use in the aquifer characterization being conducted pursuant to the Work Plan.

3. DISCUSSION

This data report provides the results of groundwater monitoring conducted in the vicinity of the CTSA for the fourth quarter of 2008. During the fourth quarter 2008, groundwater samples were collected from 88 plume, well inventory, and Naco, Sonora wells. Depth to water measurements were made at 89 wells as presented in Table 1.

Groundwater samples and water level measurements could not be collected from all the wells identified in the Work Plan for a variety of reasons, including owner limitations on access, unsuitable well construction, inability to contact the owner, obstruction in well, or a well no longer existing. The specific reason(s) for not sampling these wells are provided in Table 1. In some cases, alternate wells were identified and sampled as described in Table 1. Overall, groundwater monitoring conducted during the fourth quarter of 2008 is deemed to have met the objectives of identifying the location of the sulfate plume from CTSA and providing potentiometric data in the vicinity of the CTSA.

3.1 Hydrogeologic Setting

Water quality samples have been collected from wells completed in three principal water-bearing units in the area: basin fill, Morita Formation, and Glance Conglomerate. Figure 1 shows that the Morita Formation and Glance Conglomerate outcrop on the east side of the study area. The Morita Formation consists of red to buff siltstone and sandstone. The Glance

Conglomerate is a polymictic conglomerate with a silty to sandy matrix. The Morita Formation and Glance Conglomerate are indurated bedrock. The basin fill unconformably overlies the bedrock units and consists of unconsolidated sand and gravel except in zones of cemented caliche. The bedrock units are believed to be transected by at least two faults; the northeast trending Black Gap fault and the northwest trending Abrigo fault (Savci Environmental Technologies, 1998). East of the Black Gap fault, the basin fill is largely unsaturated and groundwater occurs in the Morita Formation and Glance Conglomerate. West of the Black Gap fault the basin fill is saturated and comprises a key hydrostratigraphic unit overlying the Morita Formation and Glance Conglomerate hydrostratigraphic units. The results of monitoring need to be considered in the context of the hydrogeologic setting of the study area to interpret the apparent spatial distribution of sulfate and the patterns of groundwater elevation. Table 4 includes the well completion depth, screen interval, and screened lithology of wells sampled.

3.2 Sulfate Distribution

The results of groundwater monitoring show the lateral and vertical extent of the sulfate plume in the study area as defined by the 250 mg/L sulfate concentration contour. The distribution of sulfate can appear complex in plan maps because the sulfate plume is three-dimensional and plume water can be underlain or overlain by groundwater with lower sulfate concentrations. The lateral and vertical distributions of sulfate are discussed below.

3.2.1 Lateral Distribution of Sulfate

Figure 2 is a contour map showing the areal distribution of sulfate in the fourth quarter 2008. The sulfate concentration contours on Figure 2 are inferred based on the maximum sulfate concentration at locations where closely spaced wells display different concentrations.

Based on the sulfate concentration data the sulfate plume extends to the southwest from the vicinity of the former evaporation pond to the vicinity of Naco, Arizona and to the south to the vicinity of Bisbee Junction. The groundwater monitoring data indicate that the sulfate plume extends over an area of approximately 2.8 miles by 3.6 miles and is contained primarily in the basin fill and Morita Formation except near the former evaporation pond, where wells in the Glance Conglomerate have sulfate concentrations greater than 250 mg/L. West of the Black Gap fault, the sulfate plume is contained primarily within the basin fill. East of the fault, where the basin fill is largely unsaturated, the sulfate plume is within the Morita Formation and Glance Conglomerate.

3.2.2 Vertical Distribution of Sulfate

Evaluation of the vertical distribution of sulfate is based on sampling data for wells located in close proximity but completed with screened intervals at different elevations in the aquifer or in different hydrostratigraphic units. Two patterns are observed with respect to the vertical distribution of sulfate. First, some wells completed in the uppermost few tens of feet of

the basin fill aquifer have lower concentrations than wells completed at deeper portions of the basin fill. Second, the sulfate plume in certain areas is observed to be underlain by groundwater with lower concentrations of sulfate. Examples of the vertical distribution of sulfate are discussed below.

Sulfate stratification between the basin fill and Morita Formation along and north of Purdy Lane near Naco is displayed between wells HOBAN, FRANCO, COB MW-1 and BMO-2008-8B screened in basin fill and nearby wells GARNER 635, TM-19A, BMO-2008-7M and BMO-2008-8M screened in Morita Formation. Sulfate concentrations in the basin fill wells HOBAN, FRANCO, COB MW-1 and BMO-2008-8B were 692 mg/L, 680 mg/L, 750 mg/L and 1890 mg/L, respectively (Figure 5). Sulfate concentrations in Morita Formation wells GARNER 635, TM-19A, BMO-2008-7M and BMO-2008M were 36 mg/L, 66.3 mg/L, 34.5 mg/L and 197 mg/L, respectively. These data indicate that the underlying Morita Formation exhibits sulfate concentrations approximately an order of magnitude lower than concentrations in the basin fill at those locations. A similar relationship was observed in the first, second, and third quarters of 2008 (HGC, 2008c and 2008d).

However, about one mile northwest of the aforementioned wells, at co-located wells BMO-2008-6B and BMO-2008-6M on the west end of the study area, sulfate concentrations are three times higher in the Morita Formation than the basin fill. Well BMO-2008-6M screened from 350 to 440 ft bgs completed in the Morita Formation reported a sulfate concentration of 199 mg/L and BMO-2008-6B screened from 195 to 255 ft bgs completed in basin fill had a sulfate concentration of 60.3 mg/L.

Stratification of sulfate is also present at wells BF-01 and TM-02A west of the former evaporation pond. Well BF-01 is completed to a depth of 400 ft bgs and is screened across the basin fill and Morita Formation; although the water levels collected indicate that the basin fill is probably unsaturated. BF-01 had a sulfate concentration of 1490 mg/L while TM-02A, located approximately 500 feet south of BF-01 and screened from 825 to 925 ft bgs in the Morita Formation and Glance Conglomerate had a sulfate concentration of 21.9 mg/L. The sulfate concentrations in the Glance Conglomerate at TM-02A are approximately two orders of magnitude lower than those in the overlying Morita Formation at that location.

In the fourth quarter 2008, sulfate also appears to be stratified in the vicinity of co-located wells BMO-2009-10GU and BMO-2006-10GL screened at different depths in the Glance Conglomerate located south of the Abrigo fault and east of the Black Gap fault in the north central portion of the study area. BMO-2008-10GU was completed at a total depth of 449 feet below ground surface (ft bgs) and screened from 340 to 440 ft bgs while BMO-2008-10GL was completed at 810 ft bgs and screened from 700 to 800 ft bgs. Thus, the BMO-2008-10GL sample represents groundwater approximately 360 feet deeper in the Glance Conglomerate than the BMO-2008-10GU sample. Sulfate concentrations in BMO-2008-10GU and BMO-2008-10GL were 1890 mg/L and 1290 mg/L, respectively, in the fourth quarter of 2008 (Figure 2). These data indicate that sulfate concentrations were stratified with the lower concentration at greater depths in the Glance Conglomerate at this location.

3.3 Groundwater Elevation

Groundwater elevations are shown on Figures 3 and 4. In general, groundwater elevations decrease from north to south east of the Black Gap fault in the region between the Bisbee airport and Bisbee Junction, and from east to west across the central portion of the study area west of the Black Gap fault. Groundwater levels in wells in Naco, Sonora indicate groundwater elevations that decrease northward toward Greenbush Draw. Comparison of the fourth quarter 2008 water elevations with those observed in previous quarters indicates an average increase of about 0.25-foot in groundwater elevations and only minor differences in the apparent groundwater flow directions indicated by water level data.

The water level relationships are relatively complex due to the multiple hydrostratigraphic units monitored and the complicated structural geology of the area. The apparent hydraulic gradient is steeper east of the Black Gap fault, where groundwater is in bedrock units of the Morita Formation and Glance Conglomerate, than is the hydraulic gradient west of the fault where groundwater elevation measurements are primarily from wells in basin fill. The higher hydraulic gradient may be due to a lower average hydraulic conductivity in the bedrock compared to basin fill. The apparent groundwater flow direction east of the Black Gap fault is southerly to the vicinity of Bisbee Junction and then westerly. Convergent groundwater flow is suggested by the V-shaped contours pointed in the vicinity of Bisbee Junction. West of the Black Gap fault, the apparent hydraulic gradient is shallower than east of the fault and the apparent groundwater flow direction is westerly. In the vicinity of the Arizona Water Company

wellfield northwest of Naco and along Purdy Lane there are apparent groundwater depressions, most likely associated with groundwater pumping.

The relationship between water levels east and west of the Black Gap fault is uncertain due to the different apparent hydraulic gradients and groundwater flow directions and the variability of water level data east of the Black Gap fault. The variability of water levels east of the Black Gap fault is indicated by the large differences in water elevation (sometimes up to several hundred feet) between wells in relatively close proximity to one another. This variability in water elevation is particularly evident in the Bisbee Junction area and in the area of the BIMA and NOTEMAN wells east of the former evaporation pond. The variability of water elevations east of the Black Gap fault indicates that the hydraulic properties of the bedrock are heterogeneous and that certain portions of the bedrock may not be hydraulically connected. The heterogeneity in hydraulic properties in bedrock is probably due to the restriction of groundwater flow to permeable features such as permeable beds, bedding planes, or fracture systems within bedrock, which are not uniformly distributed throughout the area.

The water level elevations in co-located wells screened at different depths in basin fill and Morita Formation vary by less than three feet in the west part of the study area. In the northeast part of the study area the water level varies over 200 feet at co-located wells BMO-2008-10GU and BMO-2008-10GL, screened at different depths in the Glance Conglomerate.

Anomalous low water elevations are also observed west of the Black Gap fault at the SRC, BURKE, and BMO-2008-11G wells in the northwest portion of the study area. According

to well driller logs, SRC and BURKE are screened in a shale bedrock and BMO-2008-11G is screened in the Glance Conglomerate all at depths greater than 600 ft bgs. The water level in SRC, BURKE, and BMO-2008-11G are anomalously low compared to the levels in wells completed in basin fill and/or Morita Formation to the south. The existing data suggest that SRC, BURKE, and BMO-2008-11G are within a hydrostratigraphic unit with a poor hydraulic connection to the aquifers to the south.

Although complex, the water level data provide important information on the direction and magnitude of hydraulic gradients, which control the direction and movement of the sulfate plume. The results also display the effects of aquifer heterogeneities that need to be accounted for in the site conceptual model. This discussion of water level data is preliminary and will be verified by ongoing monitoring and augmented with data being collected by other Work Plan tasks.

4. REFERENCES

Arizona Department of Environmental Quality. 2007. Mitigation Order on Consent, Docket No. P-121-07, In the Matter of: Phelps Dodge Corporation, Copper Queen Branch, located at 36 West Highway 92, Bisbee, Arizona, ADEQ Identification Number 100531. November 14, 2007.

Hydro Geo Chem, Inc. (HGC). 2008a. Revision 1, Work Plan to Characterize and Mitigate Sulfate with Respect to Drinking Water Supplies in the Vicinity of the Concentrator Tailing Storage Area, Cochise County, Arizona. July 3, 2008.

HGC. 2008b. Well Inventory Report, Task 1 of Aquifer Characterization Plan for Mitigation Order on Consent No. P-121-07, Cochise County, Arizona. July 3, 2008.

HGC. 2008c. First and Second Quarters 2008, Groundwater Monitoring Report, Task 2.2 of Aquifer Characterization Plan, Mitigation Order on Consent Docket No. P-121-07, Cochise County, Arizona. July 30, 2008.

HGC. 2008d. Third Quarter 2008, Groundwater Monitoring Report, Tasks 1.0, 2.2 and 2.3 of Aquifer Characterization Plan, Mitigation Order on Consent Docket No. P-121-07, Cochise County, Arizona. October 27, 2008.

Savci Environmental Technologies. 1998a. Groundwater Flow and Transport Report, CTSA APP Project Area, Bisbee, Arizona. June 19, 1998.

TABLES

TABLE 1
Summary of Groundwater Monitoring For Fourth Quarter 2008

Well Name	ADWR 55 Registry No.	Owner	Monitoring Purpose	Casing Depth (feet)	Q4-2008 Monitoring		Status
					Water Level Measured?	Water Quality Sample Collected?	
WELLS FOR QUARTERLY MONITORING							
AWC 03	616585	Arizona Water Company	Plume	269	YES	YES	Water quality sample collected in October 2008
AWC 05	590620	Arizona Water Company	Plume	1183	YES	YES	Water quality sample collected in October 2008
BF-01	539783	CQB	Plume	400	YES	YES	Water quality sample collected in November 2008
BIMA	577927	Bisbee Municipal Airport	Plume	465	YES	YES	Water quality sample collected in October 2008
BULLARD	602134	Bullard	Plume	300	NO	NO	Well not operational; unable to collect water levels due to obstruction
BURKE	212268	Burke	Plume	781	YES	YES	Water quality sample collected in October 2008
COB MW-1	903992	City of Bisbee	Plume	420	YES	YES	Water quality sample collected in October 2008
COB MW-2	903984	City of Bisbee	Plume	170	YES	YES	Water quality sample collected in October 2008
COB WL	593116	City of Bisbee	Plume	150	YES	YES	Water quality sample collected in October 2008
COOPER	623564	Cooper, Teresa	Plume	325	NO	YES	Water quality samples collected in October 2008; unable to collect water level due to obstruction
COOPER C	637069	Cooper, Charles	Plume	220	YES	YES	Water quality sample collected in October 2008
CROWLEY	510298	Crowley	Plume	788	NO	NO	Dry
DODSON	644927	Dodson	Plume	200	YES	YES	Water quality sample collected in October 2008
GARNER 557	558557	Garner	Plume	300	YES	NO	Well identified for water level measurements only
GARNER 635	587635	Garner	Plume	680	YES	YES	Water quality sample collected in October 2008
GGOOSE 546	628546	Galloping Goose Properties	Plume	800	NO	NO	Well not operational, unable to obtain water levels due to obstruction
GGOOSE 547	628547	Galloping Goose Properties	Plume	800	YES	YES	Water quality sample collected in October 2008
GL-03	539782	CQB	Plume	820	YES	YES	Water quality sample collected in November 2008
GREGG	630852	Gregg	Plume	ND	NO	NO	Dry
HULL 584	606854	Hull	Plume	25	NO	NO	Unable to locate well
MILLER 340	641340	Miller	Plume	200	NO	NO	Dry
MILLER 341	641341	Miller	Plume	100	NO	NO	Dry
NWC 02	562944	Naco Water Company	Plume	312	YES	YES	Water quality sample collected in October 2008
NWC 03	203321	Naco Water Company	Plume	312	YES	YES	Water quality sample collected in October 2008
NWC 04 CAP	627685	Naco Water Company	Plume	379	NO	NO	Well Capped
NWC 05	627696	Naco Water Company[1]	Plume	175	NO	NO	No data
OSBORN	643436	Osborn	Plume	150	YES	YES	Water quality sample collected in October 2008
PARRA	576415	Parra	Plume	355	NO	YES	Water quality sample collected in October 2008; unable to collect water level due to obstruction
ROGERS 803	641803	Rogers, Ernest D	Plume	140	YES	YES	Water quality sample collected in October 2008
TM-02	522573	CQB	Plume	640	NO	NO	Pump intake above water level; unable to collect water levels due to obstruction
TM-02A	522574	CQB	Plume	925	YES	YES	Water quality sample collected in October 2008
TM-03	522575	CQB	Plume	200	YES	YES	Water quality sample collected in November 2008
TM-06 MILLER	522695	Miller	Plume	200	YES	YES	Water quality sample collected in October 2008
TM-07	522576	CQB	Plume	350	NO	YES	Water quality sample collected in November 2008; unable to collect water level due to obstruction
TM-10 USBP	522696	U.S. Border Patrol	Plume	290	NO	NO	Owner declined participation
TM-11 PIONKE	522815	Pionke	Plume	160	NO	NO	Dry
TM-13 MILLER	522698	Miller	Plume	200	NO	NO	Dry
TM-16	522578	CQB	Plume	115	YES	YES	Water quality sample collected in November 2008
TM-17	522700	CQB	Plume	200	NO	NO	Dry
TM-19	522581	CQB	Plume	210	NO	NO	Dry
TM-19A	522580	CQB	Plume	700	YES	YES	Water quality sample collected in November 2008
TM-41	562555	CQB	Plume	210	NO	NO	Dry
TM-42	562554	CQB	Plume	250	YES	YES	Water quality sample collected in November 2008
TVI 875	568875	Turquoise Valley, Inc.	Plume	330	NO	YES	Water quality sample collected in October 2008, no access to well casing for water level measurements
WEED	544535	Weed	Plume	320	NO	YES	Water quality sample collected in October 2008; no access to well casing for water level measurements
WEISKOPF	641802	Weiskopf	Plume	200	YES	YES	Water quality sample collected in October 2008
MITIGATION ORDER WELLS INSTALLED IN 2008 FOR QUARTERLY MONITORING							
BMO-2008-1G	909474	CQB	Plume	310	YES	YES	Water quality sample collected in November 2008
BMO-2008-3B	909147	CQB	Plume	260	YES	YES	Water quality sample collected in November 2008
BMO-2008-4B	910096	CQB	Plume	610	YES	YES	Water quality sample collected in December 2008
BMO-2008-5B	909653	CQB	Plume	285	YES	YES	Water quality sample collected on September 30, 2008
BMO-2008-5M	909552	CQB	Plume	450	YES	YES	Water quality sample collected in October 2008
BMO-2008-6B	909146	CQB	Plume	265	YES	YES	Water quality sample collected in November 2008
BMO-2008-6M	909019	CQB	Plume	450	YES	YES	Water quality sample collected in November 2008
BMO-2008-7M	908794	CQB	Plume	670	YES	YES	Water quality sample collected in November 2008
BMO-2008-8B	910097	CQB	Plume	480	YES	YES	Water quality sample collected in December 2008
BMO-2008-8M	909711	CQB	Plume	1210	YES	YES	Water quality sample collected in December 2008
BMO-2008-9M	909255	CQB	Plume	775	YES	YES	Water quality sample collected in November 2008
BMO-2008-10GU	909272	CQB	Plume	449	YES	YES	Water quality sample collected in November 2008
BMO-2008-10GL	909435	CQB	Plume	810	YES	YES	Water quality sample collected in November 2008
BMO-2008-11G	909434	CQB	Plume	760	YES	YES	Water quality sample collected in November 2008
BMO-2008-13B	909551	CQB	Plume	474	YES	YES	Water quality sample collected in October 2008
BMO-2008-13M	909760	CQB	Plume	1030	YES	YES	Water quality sample collected in December 2008
WELLS FOR SEMIANNUAL MONITORING							
COB WL ABND	570012	City of Bisbee	Regional	148	NO	NO	Well Abandoned
CONNOR	516399	Connor	Regional	220	NO	NO	Well Abandoned
EAST	599796	East	Regional	125	YES	YES	Water quality sample collected in October 2008
GALLANT	502527	Gallant	Regional	190	YES	NO	Well identified for water level measurements only
MILLER 342	641342	Miller	Regional	200	NO	NO	Dry
NSD 02	527587	Naco Sanitary District	Regional	120	NO	NO	Regional Monitoring Only
NSD 03	527586	Naco Sanitary District	Regional	100	NO	NO	Regional Monitoring Only
NWC 01	627682	Naco Water Company[1]	Regional	215	ND	ND	No data
NWC 06	575700	Naco Water Company	Regional	410	ND	YES	Water quality sample collected in October 2008
PALMER	578819	Palmer	Regional	220	NO	YES	Water quality sample collected in October 2008; no access to well casing for water level measurements
POWER	624535	Power	Regional	100	YES	NO	Well identified for water level measurements only
TM-05 MILLER	522694	Miller	Regional	160	NO	NO	Dry
TM-08 SWAN	522817	Swan, George	Regional	817	NO	NO	Owner has declined further participation in monitoring program
TM-12 MILLER	522697	Miller	Regional	175	NO	NO	Dry
TM-14 NELSON	522816	Nelson	Regional	215	NO	YES	Dry
TM-15 MILLER	522699	Miller	Regional	325	NO	YES	Water quality sample collected in October 2008

TABLE 1
Summary of Groundwater Monitoring For Fourth Quarter 2008

Well Name	ADWR 55 Registry No.	Owner	Monitoring Purpose	Casing Depth (feet)	Q4-2008 Monitoring		Status
					Water Level Measured?	Water Quality Sample Collected?	
TM-43	564729	CQB	Regional	830	YES	NO	Well identified for water level measurements only
TM-43A	564726	CQB	Regional	215	YES	NO	Well identified for water level measurements only
TM-43B	565004	CQB	Regional	215	YES	NO	Well identified for water level measurements only
TM-45	564728	CQB	Regional	520	NO	NO	Dry
WALKER	200393	Walker	Regional	120	YES	NO	Well identified for water level measurements only
ADDITIONAL WELLS SAMPLED FOR Q4-08 MONITORING THAT WERE NOT IDENTIFIED IN THE WORK PLAN							
ANDERSON	613396	Anderson	Well Inventory	236	YES	YES	Water quality sample collected in October 2008
AWC 02	616586	Arizona Water Company	Plume	330	YES	YES	Water quality sample collected in October 2008
AWC 04	616584	Arizona Water Company	Plume	250	YES	YES	Water quality sample collected in October 2008
NOTEMAN	212483	Noteman	Well Inventory	400	YES	YES	Water quality sample collected in October 2008
BANKS 986	647986	Banks	Well Inventory	435	NO	YES	Water quality sample collected in October 2008; unable to collect water level measurements due to obstruction
BANKS 987	647987	Banks	Well Inventory	339	YES	NO	Well identified for water level measurements only
BARTON 010	085010	Barton	Plume	300	NO	NO	Dry
BARTON 919	644919	Barton	Plume	130	YES	NO	Well not operational; identified for water level measurements only
BLOMMER	633472	Blommer	Well Inventory	380	YES	YES	Water quality sample collected in October 2008
CAMPBELL	215509	Campbell	Well Inventory	350	NO	NO	Well identified for water level measurements only; unable to collect water level measurement due to obstruction
CHAMBERS	629807	Chambers	Well Inventory	245	NO	YES	Water quality samples collected in October 2008; no access to well casing for water level measurements
COB MW-3	906823	City of Bisbee	Plume	269	YES	YES	Water quality sample collected in October 2008
COLLINS[2]	565260	Collins	Well Inventory	320	YES	YES	Water quality sample collected in October 2008
DOUGLASS 791	592791	Douglass	Well Inventory	200	YES	NO	Well not operational; identified for water level measurements only
DOUGLASS 792	529792	Douglass	Well Inventory	200	YES	NO	Well not operational; identified for water level measurements only
EN-01	NA	Ejido Naco	Regional	ND	NO	NO	Well not operational
EN-02	NA	Ejido Naco	Regional	490	NO	YES	Water quality sample collected in October 2008
EN-03	NA	Ejido Naco	Regional	460	NO	YES	Water quality sample collected in October 2008
EN-05	NA	Ejido Naco	Regional	490	NO	YES	Water quality sample collected in October 2008
EN-06	NA	Ejido Naco	Regional	ND	NO	YES	Water quality sample collected in October 2008
EPPELE 641	805641	Eppele	Well Inventory	265	YES	YES	Water quality sample collected in October 2008
FRANCO	500101	Franco	Well Inventory	200	NO	YES	Water quality sample collected in October 2008; unable to collect water level measurements due to obstruction
FULTZ	212447	Fultz	Well Inventory	300	YES	YES	Water quality sample collected in October 2008
GOAR RANCH	610695	Goar	Well Inventory	250	YES	NO	Well identified for water level measurement only
HOBAN	805290	Hoban	Well Inventory	316	YES	YES	Water quality sample collected in October 2008
HOWARD	NR	Howard	Well Inventory	200	YES	YES	Water quality sample collected in October 2008
KEEFER	209744	Keefer	Well Inventory	245	YES	YES	Water quality sample collected in October 2008
MCCONNELL 265	539265	McConnell	Well Inventory	216	YES	YES	Water quality sample collected in October 2008
METZLER	35-71891	Metzler	Well Inventory	351	YES	YES	Water quality sample collected in October 2008
MINOR 317	063317	Minor	Well Inventory	155	NO	NO	New owner declined participation
MOORE	538847	Moore	Well Inventory	220	NO	YES	Water quality sample collected in October 2008; unable to collect water levels because sounder diameter too large for access port
NESS	509127	Ness	Well Inventory	812	YES	YES	Water quality sample collected in October 2008
NWC 04	551849	Naco Water Company	Well Inventory	795	NO	YES	Water quality sample collected in October 2008
PANAGAKOS	35-76413	Panagakos	Well Inventory	200	NO	YES	Water quality sample collected in October 2008; no access to well casing for water level measurement
PIONKE	613395	Pionke	Well Inventory	300	YES	YES	Water quality sample collected in October 2008
POOL	509518	Pool	Well Inventory	313	YES	YES	Water quality sample collected in October 2008
RAMIREZ	216425	Ramirez	Well Inventory	300	YES	YES	Water quality sample collected in October 2008
RAY	803772	Ray	Well Inventory	100	YES	YES	Water quality sample collected in October 2008
ROGERS E	216018	Rogers, Ernest M	Well Inventory	290	YES	YES	Water quality sample collected in October 2008
RUIZ	531770	Ruiz	Well Inventory	312	YES	YES	Water quality sample collected in October 2008
SCHWARTZ	210865	Schwartz	Well Inventory	305	YES	YES	Water quality sample collected in October 2008
SRC	211345	Specialty Restaurants Corporation, Inc.	Regional	965	YES	NO	Well identified for water level measurement only
STEPHENS	808560	Stephens	Well Inventory	NR	YES	NO	Well identified for water level measurement only
SUNBELT	201531	Sunbelt Marketing, Inc.	Plume	380	YES	NO	Well identified for water level measurement only
SWAN	NR	Swan, Alan	Well Inventory	NR	YES	YES	Water quality sample collected in October 2008
TVI 236	802236	Turquoise Valley, Inc.	Plume	222	YES	YES	Water quality sample collected in October 2008
TVI 713	567713	Turquoise Valley, Inc.	Well Inventory	200	YES	NO	Well identified for water level measurements only
UN-01	NA	OOMAPAS-Naco	Regional	ND	YES	NO	Well not operational; identified for water level measurements only
UN-02	NA	OOMAPAS-Naco	Regional	490	NO	YES	Water quality sample collected in October 2008
UN-03	NA	OOMAPAS-Naco	Regional	490	NO	YES	Water quality sample collected in October 2008
UN-04	NA	OOMAPAS-Naco	Regional	328	NO	YES	Water quality sample collected in October 2008
UN-05	NA	OOMAPAS-Naco	Regional	328	YES	YES	Water quality sample collected in October 2008
ZANDER	205126	Zander	Well Inventory	280	YES	YES	Water quality sample collected in October 2008

ADWR = Arizona Department of Water Resources
AWC = Arizona Water Company
BIMA = Bisbee Municipal Airport
COB WL = City of Bisbee Warren Lagoon
CQB = Freeport-McMoRan Copper Queen Branch
ft amsl = feet above mean sea level
NA = Not Applicable
ND = No Data
NR = No Record
NSD = Naco Sanitary District
NWC = Naco Water Company
OOMAPAS = Organismo Operador Municipal de Agua Potable, Alcantarillado y Saneamiento de Naco
SRC = Specialty Restaurants Corporation, Inc.
TVI = Turquoise Valley Inc.
35-71891 = ADWR 35 Database
[1] Naco Water Company sold well, personnel communication with NWC, 2008
[2] former owner ENGLUND

TABLE 2
Compilation of Groundwater Monitoring Results
For Inorganic Analytes and Field Parameters

Well Name	ADWR 55 Registry No.	Sample Date	Field pH (SU)	Field Temp (deg C)	Field SC (µS/cm)	Sulfate, dissolved	Chloride, dissolved	Fluoride, dissolved	Nitrate as N, dissolved	Nitrate/Nitrite as N, dissolved	Nitrite as N, dissolved	Calcium, dissolved	Magnesium, dissolved	Potassium, dissolved	Sodium, dissolved	Bicarbonate as CaCO3	Carbonate as CaCO3	Hydroxide as CaCO3	Total Alkalinity	Residue, Filterable (TDS) @ 180ºC	TDS (calculated)	TDS Ratio (measured/ calculated)	Sum of Anions (meq/L)	Sum of Cations (meq/L)	Cation-Anion Balance (%)
ANDERSON	613396	03/20/08	7.25	21.1	1176	431	-	-	-	-	-	-	-	-	-	-	-	-	-	-	-	-	-	-	-
ANDERSON	613396	05/05/08	7.03	21.8	1231	452	-	-	-	-	-	-	-	-	-	-	-	-	-	-	-	-	-	-	-
ANDERSON	613396	07/14/08	7.11	21.6	1260	472	-	-	-	-	-	-	-	-	-	-	-	-	-	-	-	-	-	-	-
ANDERSON	613396	10/15/08	7.10	21.3	1252	475	-	-	-	-	-	-	-	-	-	-	-	-	-	-	-	-	-	-	-
AWC 02	616586	01/07/08	-	-	-	14	14	-	2.04	-	-	-	-	-	-	-	-	-	-	-	-	-	-	-	-
AWC 02	616586	03/03/08	-	-	-	16	16	-	2.41	-	-	-	-	-	-	-	-	-	-	-	-	-	-	-	-
AWC 02	616586	05/05/08	-	-	-	13.3	15.9	-	2.22	-	-	-	-	-	-	-	-	-	-	-	-	-	-	-	-
AWC 02	616586	08/12/08	7.01	22.3	630	14.3	17.8	0.2	2.42	2.42	<0.01	66.4	9.1	2.1	20.0	181	5	<2	186	280	255	1.10	4.7	5.0	3.1
AWC 02	616586	10/23/08	7.31	23.1	464	15.9																			
AWC 03	616585	01/07/08	-	-	-	41	14	-	2.09	-	-	-	-	-	-	-	-	-	-	-	-	-	-	-	-
AWC 03	616585	03/03/08	-	-	-	38	14	-	2.12	-	-	-	-	-	-	-	-	-	-	-	-	-	-	-	-
AWC 03	616585	05/05/08	-	-	-	37.3	12.2	-	2.20	-	-	-	-	-	-	-	-	-	-	-	-	-	-	-	-
AWC 03	616585	08/12/08	7.28	22.4	469	38.8	15.5	0.2	2.28	2.28	<0.01	62.8	8.6	2.1	22.8	156	5	<2	162	290	260	1.12	4.6	4.9	3.2
AWC 03	616585	10/23/08	7.48	21.0	462	41.8	-	-	-	-	-	-	-	-	-	-	-	-	-	-	-	-	-	-	-
AWC 04	616584	02/04/08	-	-	-	18	40	-	2.26	-	-	-	-	-	-	-	-	-	-	-	-	-	-	-	-
AWC 04	616584	04/07/08	-	-	-	18	45	-	2.28	-	-	-	-	-	-	-	-	-	-	-	-	-	-	-	-
AWC 04	616584	06/02/08	-	-	-	14.3	48	-	2.18	-	-	-	-	-	-	-	-	-	-	-	-	-	-	-	-
AWC 04	616584	08/12/08	7.08	22.5	458	21.6	47.5	0.1	1.94	1.94	<0.01	88.7	11.6	2.6	22.8	206	<2	<2	206	380	328	1.16	6.0	6.4	3.2
AWC 04	616584	10/23/08	6.91	22.2	616	24	-	-	-	-	-	-	-	-	-	-	-	-	-	-	-	-	-	-	-
AWC 05	590620	02/04/08	-	-	-	13	15	-	1.80	-	-	-	-	-	-	-	-	-	-	-	-	-	-	-	-
AWC 05	590620	04/07/08	-	-	-	14	14	-	1.94	-	-	-	-	-	-	-	-	-	-	-	-	-	-	-	-
AWC 05	590620	06/02/08	-	-	-	14.3	15.6	-	1.86	-	-	-	-	-	-	-	-	-	-	-	-	-	-	-	-
AWC 05	590620	08/12/08	6.74	23.3	425	14.9	16.1	0.1	2.02	2.02	<0.01	50.6	6.2	2.2	35.6	164	8	<2	172	280	242	1.16	4.3	4.6	3.4
AWC 05	590620	10/23/08	7.45	21.0	422	15.4	-	-	-	-	-	-	-	-	-	-	-	-	-	-	-	-	-	-	-
BANKS 986	647986	02/27/08	7.53	21.8	980	44	-	-	-	-	-	-	-	-	-	-	-	-	-	-	-	-	-	-	-
BANKS 986	647986	05/12/08	7.40	22.1	1021	65.2	-	-	-	-	-	-	-	-	-	-	-	-	-	-	-	-	-	-	-
BANKS 986	647986	07/21/08	7.43	22.9	1034	82.2	-	-	-	-	-	-	-	-	-	-	-	-	-	-	-	-	-	-	-
BANKS 986	647986	10/13/08	7.28	21.7	980	53	-	-	-	-	-	-	-	-	-	-	-	-	-	-	-	-	-	-	-
BF-01	539783	03/04/08	6.46	21.9	2745	1320	30.4	<0.1	0.92	0.92	<0.01	621.0	100.0	4.5	60.2	610	<2	<2	610	2850	2510	1.14	40.8	42.0	1.4
BF-01	539783	05/23/08	6.41	18.3	2698	1450	-	-	-	-	-	-	-	-	-	-	-	-	-	-	-	-	-	-	-
BF-01	539783	08/05/08	6.11	22.4	3095	1330	30	<2	1.09	1.09	<0.01	624	107	4.5	61.3	579	<2	<2	579	2820	2510	1.12	40.4	42.8	2.9
BF-01	539783	11/05/08	6.33	19.9	3027	1490	-	-	-	-	-	-	-	-	-	-	-	-	-	-	-	-	-	-	-
BIMA	577927	02/06/08	6.69	22.2	1335	210	105	0.1	6.80	6.80	<0.01	224.0	48.4	12.4	65.9	510	<2	<2	510	980	1000	0.98	18.0	18.4	1.1
BIMA	577927	04/25/08[1]	6.37	23.1	1521	190	-	-	-	-	-	-	-	-	-	-	-	-	-	-	-	-	-	-	-
BIMA	577927	05/13/08[1]	6.58	22.7	1489	195	-	-	-	-	-	-	-	-	-	-	-	-	-	-	-	-	-	-	-
BIMA	577927	06/23/08[1]	6.30	23.3	1572	225	-	-	-	-	-	-	-	-	-	-	-	-	-	-	-	-	-	-	-
BIMA DUP	577927	06/23/08[1]	6.30	23.3	1572	196	-	-	-	-	-	-	-	-	-	-	-	-	-	-	-	-	-	-	-
BIMA	577927	07/29/08[1]	6.44	23.0	1647	204	101	0.1	7.85	7.85	<0.01	209	46.5	12.2	63.6	456	<2	<2	456	1040	945	1.10	16.8	17.4	1.8
BIMA	577927	08/28/08[1]	M	23.0	1776	256	-	-	-	-	-	-	-	-	-	-	-	-	-	-	-	-	-	-	-
BIMA	577927	09/23/08[1]	6.29	23.0	1741	296	-	-	-	-	-	-	-	-	-	-	-	-	-	-	-	-	-	-	-
BIMA	577927	10/22/08	6.41	22.3	1801	285	-	-	-	-	-	-	-	-	-	-	-	-	-	-	-	-	-	-	-
BLOMMER	633472	02/05/08	7.43	20.2	714	206	-	-	-	-	-	-	-	-	-	-	-	-	-	-	-	-	-	-	-
BLOMMER	633472	04/21/08[1]	7.06	21.9	753	201	-	-	-	-	-	-	-	-	-	-	-	-	-	-	-	-	-	-	-
BLOMMER	633472	05/15/08[1]	7.16	22.2	845	211	-	-	-	-	-	-	-	-	-	-	-	-	-	-	-	-	-	-	-
BLOMMER	633472	06/23/08[1]	6.93	21.5	903	193	-	-	-	-	-	-	-	-	-	-	-	-	-	-	-	-	-	-	-
BLOMMER	633472	07/29/08[1]	7.21	22.2	921	203	-	-	-	-	-	-	-	-	-	-	-	-	-	-	-	-	-	-	-
BLOMMER	633472	08/27/08[1]	7.12	22.1	864	189	-	-	-	-	-	-	-	-	-	-	-	-	-	-	-	-	-	-	-
BLOMMER	633472	09/23/08[1]	7.16	22.3	818	193	-	-	-	-	-	-	-	-	-	-	-	-	-	-	-	-	-	-	-
BLOMMER	633472	10/22/08	7.17	21.3	873	200	-	-	-	-	-	-	-	-	-	-	-	-	-	-	-	-	-	-	-
BMO-2008-1G	909474	08/27/08	7.09	24.2	808	107	76.3	0.1	13.5	13.5	<0.01	124	32.2	6.4	35.7	229	9	<2	238	580	588	0.99	10.1	10.6	2.4
BMO-2008-1G	909474	11/11/08	7.00	20.8	721	143	-	-	-	-	-	-	-	-	-	-	-	-	-	-	-	-	-	-	-
BMO-2008-3B	909147	07/18/08	7.35	23.9	615	106	24	0.3	3.68	3.72	0.04	64.5	12.0	2.9	53.6	151	3	<2	154	390	373	1.05	6.2	6.6	3.1
BMO-2008-3B	909147	11/04/08	7.36	21.4	599	179	-	-	-	-	-	-	-	-	-	-	-	-	-	-	-	-	-	-	-
BMO-2008-3B DUP	909147	11/04/08	7.36	21.4	599	177	-	-	-	-	-	-	-	-	-	-	-	-	-	-	-	-	-	-	-
BMO-2008-4B	910096	12/11/08	7.34	22.8	374	9.4	4.3	0.2	0.78	0.78	<0.01	49.2	7.1	1.4	33.4	183	<2	<2	183	240	228	1.05	4.2	4.5	3.4
BMO-2008-5B	909653	09/30/08	7.08	22.0	688	193	15	0.3	2.02	2.02	<0.01	108	17.0	2.8	40.1	155	<2	<2	155	510	478	1.07	7.7	8.6	5.5
BMO-2008-5M	909552	10/02/08	7.13	23.6	551	107	15.1	0.2	1.85	1.85	<0.01	75.8	11.4	2.6	34.1	138	<2	<2	138	390	337	1.16	5.5	6.2	6.0
BMO-2008-6B	909146	07/16/08	7.36	24.1	475	53.3	13	0.4	1.97	1.97	<0.01	59.7	10.2	3.0	26.2	151	9	<2	160	300	274	1.09	4.8	5.0	2.0
BMO-2008-6B	909146	11/04/08	7.41	21.5	398	60.3	-	-	-	-	-	-	-	-	-	-	-	-	-	-	-	-	-	-	-
BMO-2008-6M	909019	07/10/08	NA	22.1	702	182	16	0.3	1.98	1.98	<0.01	104	17.9	3.60	32.5	144	9	<2	153	480	460	1.04	7.4	8.1	4.5
BMO-2008-6M	909019	11/04/08	7.33	21.8	621	199	16	0.3	1.98	1.98	<0.01	104	17.9	3.60	32.5	144	9	<2	153	480	460	1.04	7.4	8.1	4.5
BMO-2008-7M	908794	07/14/08	7.63	25.2	500	31.4	10.4	0.3	1.55	1.55	<0.01	32.4	11.4	2.70	60.8	188	13	<2	201	290	282	1.03	5.1	5.3	1.9
BMO-2008-7M	908794	11/06/08	7.53	22.6	380	34.5	-	-	-	-	-	-	-	-	-	-	-	-	-	-	-	-	-	-	-
BMO-2008-8B	910097	12/05/08	6.47	20.1	2480	1890	80	0.1	2.91	2.93	0.02	529	195	14.4	46.4	630	<2	<2	630	3080	3150	0.98	54.7	44.9	-9.8
BMO-2008-8M	909711	12/09/08	7.16	23.4	852	197	13	0.3	1.78	1.78	<0.01	89	43.0	5.80	64.9	260			260	640	576	1.11	9.8	11.0	5.8
BMO-2008-9M	909255	08/08/08	7.72	25.7	415	47.3	14	0.10	1.90	1.93	0.03	28.0	17.8	3.4	64.6	193	6	<2	199	320	306	1.05	5.5	5.7	1.8
BMO-2008-9M	909255	11/05/08	7.89	21.4	444	54.4	-	-	-	-	-	-	-	-	-	-	-	-	-	-	-	-	-	-	-
BMO-2008-10GU	909272	08/04/08	6.41	23.6	3660	2210	60	<2	0.13	0.16	<0.01	649	311	15.3	37.6	984	<2	<2	984	3810	3870	0.98	67.8	60.0	-6.1
BMO-2008-10GU	909272	11/05/08	6.15	20.2	3343	1890	-	-	-	-	-	-	-	-	-	-	-	-	-	-	-	-	-	-	-
BMO-2008-10GL	909435	08/20/08	6.22	29.5	2924	1320	30.0	<2	<0.02	<0.02	<0.01	579	167	10.5	90.5	870	<2	<2	870	2970	2720	1.09	46.0	46.9	1.0
BMO-2008-10GL	909435	11/05/08	6.47	25.3	2573	1290	-	-	-	-	-	-	-	-	-	-	-	-	-	-	-	-	-	-	-
BMO-2008-11G	909434	08/22/08	8.02	28.2	359	14.2	2.8	0.2	0.56	0.56	<0.01	10.7	5.1	1.7	64.2	149	14	<2	163	220	205	1.07	3.6	3.8	2.7
BMO-2008-11G	909434	11/12/08	7.96	24.2	257	13.9	-	-	-	-	-	-	-	-	-	-	-	-	-	-	-	-	-	-	-

TABLE 2
Compilation of Groundwater Monitoring Results
For Inorganic Analytes and Field Parameters

Well Name	ADWR 55 Registry No.	Sample Date	Field pH (SU)	Field Temp (deg C)	Field SC (µS/cm)	Sulfate, dissolved	Chloride, dissolved	Fluoride, dissolved	Nitrate as N, dissolved	Nitrate/Nitrite as N, dissolved	Nitrite as N, dissolved	Calcium, dissolved	Magnesium, dissolved	Potassium, dissolved	Sodium, dissolved	Bicarbonate as CaCO3	Carbonate as CaCO3	Hydroxide as CaCO3	Total Alkalinity	Residue, Filterable (TDS) @ 180ºC	TDS (calculated)	TDS Ratio (measured/ calculated)	Sum of Anions (meq/L)	Sum of Cations (meq/L)	Cation-Anion Balance (%)
BMO-2008-13B	909551	10/03/08	6.49	21.6	2180	980	23	<0.2	1.92	1.92	<0.01	420	79.8	6.8	53.0	347	<2	<2	347	2040	1780	1.15	28.3	30.1	3.1
BMO-2008-13M	909760	12/03/08	7.73	24.1	1463	494	20	0.7	0.02	0.02	<0.01	35.1	13.2	3.4	286	259	3	<2	262	970	1010	0.96	16.2	15.5	-2.2
BURKE	212268	02/07/08	7.17	23.0	411	29.5	31.8	0.3	1.83	1.83	<0.01	62.3	22.8	2.8	26.0	212	<2	<2	212	360	311	1.16	5.9	6.2	2.5
BURKE	212268	04/22/08	7.13	27.0	423	26	11	0.2	2.88	2.88	<0.01	52.1	22.0	2.3	16.9	191	<2	<2	191	260	-	-	-	-	-
BURKE	212268	08/05/08	7.06	26.8	496	21.9	10	0.2	2.81	2.85	<0.01	52.5	22.3	2.3	16.1	187	<2	<2	187	260	250	1.04	4.6	5.2	6.1
BURKE	212268	10/20/08	7.57	26.0	466	20.5	-	-	-	-	-	-	-	-	-	-	-	-	-	-	-	-	-	-	-
CAMPBELL	215509	02/05/08	7.87	18.3	823	211	-	-	-	-	-	-	-	-	-	-	-	-	-	-	-	-	-	-	-
CHAMBERS	629807	03/06/08	7.73	17.8	408	7.7	-	-	-	-	-	-	-	-	-	-	-	-	-	-	-	-	-	-	-
CHAMBERS	629807	05/05/08	7.15	22.1	421	6.0	-	-	-	-	-	-	-	-	-	-	-	-	-	-	-	-	-	-	-
CHAMBERS	629807	07/14/08	7.43	23.2	434	5.8	-	-	-	-	-	-	-	-	-	-	-	-	-	-	-	-	-	-	-
CHAMBERS	629807	10/15/08	7.41	22.5	420	4.0	-	-	-	-	-	-	-	-	-	-	-	-	-	-	-	-	-	-	-
COB MW-1	903992	02/22/08	6.93	21.2	1401	720	19.8	0.3	2.33	2.33	<0.01	257.0	64.5	7.7	56.5	206	11	<2	217	1360	1270	1.07	20.2	20.8	1.5
COB MW-1	903992	05/20/08	6.88	22.0	2050	980	-	-	-	-	-	-	-	-	-	-	-	-	-	-	-	-	-	-	-
COB MW-1	903992	07/30/08	6.88	21.7	1780	730	19.8	0.1	2.50	2.50	<0.01	273	69.3	8.0	58.9	223	<2	<2	223	1500	1300	1.15	20.5	22.1	3.8
COB MW-1	903992	10/23/08	6.95	21.2	1690	750	-	-	-	-	-	-	-	-	-	-	-	-	-	-	-	-	-	-	-
COB MW-2	903984	02/22/08	7.28	20.2	417	41	19.4	0.3	6.49	6.49	<0.01	66.4	9.0	2.1	25.5	156	12	<2	168	340	298	1.14	5.2	5.2	0.0
COB MW-2	903984	05/20/08	7.32	21.2	490	40.5	-	-	-	-	-	-	-	-	-	-	-	-	-	-	-	-	-	-	-
COB MW-2	903984	07/30/08	7.34	20.8	511	37.6	19.9	<0.1	6.80	6.80	<0.01	66.3	9.0	2.1	26.6	158	<2	<2	158	330	286	1.15	4.9	5.2	3.0
COB MW-2	903984	10/23/08	7.36	20.3	498	34.9	-	-	-	-	-	-	-	-	-	-	-	-	-	-	-	-	-	-	-
COB MW-3	906823	02/28/08	7.39	21.0	416	57.8	16.2	0.2	2.0	2.0	<0.01	62.2	8.9	2.2	25.5	159	<2	<2	159	300	277	1.08	5.0	5.0	0.0
COB MW-3	906823	05/20/08	7.56	22.3	473	35.8	-	-	-	-	-	-	-	-	-	-	-	-	-	-	-	-	-	-	-
COB MW-3	906823	07/30/08	7.64	22.3	541	67.3	16.1	0.2	2.41	2.41	<0.01	66.1	9.2	2.4	26.5	149	<2	<2	149	320	288	1.11	5.0	5.2	2.0
COB MW-3	906823	10/23/08	7.43	20.8	507	76.6	-	-	-	-	-	-	-	-	-	-	-	-	-	-	-	-	-	-	-
COB WL	593116	02/22/08	6.99	20.6	919	90	106	0.3	3.91	3.91	<0.01	128	34.3	7.2	47.8	269	11	<2	280	650	603	1.08	10.8	11.5	3.1
COB WL	593116	05/20/08	7.30	21.9	1053	98	-	-	-	-	-	-	-	-	-	-	-	-	-	-	-	-	-	-	-
COB WL	593116	07/30/08	7.17	22.0	1098	97.1	110	0.1	4.02	4.02	<0.01	130	35.0	7.5	51.5	274	<2	<2	274	700	613	1.14	10.9	11.8	4.0
COB WL	593116	10/23/08	7.23	21.4	1075	104	-	-	-	-	-	-	-	-	-	-	-	-	-	-	-	-	-	-	-
COLLINS	565260	02/12/08	6.88	21.6	1470	520	-	-	-	-	-	-	-	-	-	-	-	-	-	-	-	-	-	-	-
COLLINS	565260	05/29/08	7.01	22.0	1459	520	-	-	-	-	-	-	-	-	-	-	-	-	-	-	-	-	-	-	-
COLLINS	565260	07/31/08	6.86	21.6	1502	536	-	-	-	-	-	-	-	-	-	-	-	-	-	-	-	-	-	-	-
COLLINS	565260	10/20/08	8.44	24.7	448	518	-	-	-	-	-	-	-	-	-	-	-	-	-	-	-	-	-	-	-
COOPER	623564	02/14/08	7.02	20.8	1892	33	17.5	0.3	2.82	2.82	<0.01	47.9	13.8	2.2	25.3	154	9	<2	163	270	254	1.06	4.6	4.7	1.1
COOPER	623564	05/14/08	8.08	22.1	419	34.2	-	-	-	-	-	-	-	-	-	-	-	-	-	-	-	-	-	-	-
COOPER	623564	07/31/08	7.81	28.4	455	33.7	16.9	0.2	2.68	2.68	<0.01	48.9	13.3	2.1	24.6	150	7.0	<2	157	260	249	1.04	4.5	4.6	1.1
COOPER	623564	10/20/08	8.44	24.7	448	31.2																			
COOPER C	637069	03/20/08	6.93	21.3	2081	990	49	<0.1	3.09	3.10	0.01	393	59.8	6.0	45.0	229	<2	<2	229	1810	1690	1.07	27.0	26.7	0.6
COOPER C	637069	05/05/08	6.78	22.4	2139	990	-	-	-	-	-	-	-	-	-	-	-	-	-	-	-	-	-	-	-
COOPER C	637069	07/15/08	6.86	22.3	2162	1040	46.5	<0.1	3.24	3.24	<0.01	386	58.8	5.8	43.3	235	<2	<2	235	1860	1740	1.07	28.1	26.2	-3.5
COOPER C DUP	637069	07/15/08	6.86	22.3	2162	960	46.4	0.1	3.25	3.25	<0.01	398	61.7	6.1	46.2	234	<2	<2	234	1860	1670	1.11	26.4	27.2	1.5
COOPER C	637069	10/16/08	6.80	21.4	2078	1020																			
DODSON	644927	02/20/08	7.61	17.3	857	54	129	0.3	10.70	10.70	<0.01	111	37.5	12.3	41.2	252	14	<2	266	590	598	0.99	10.8	10.8	0.0
DODSON	644927	05/12/08	7.11	21.1	1118	34.2	-	-	-	-	-	-	-	-	-	-	-	-	-	-	-	-	-	-	-
DODSON	644927	07/24/08	7.25	21.6	1233	49.3	160	0.2	13.1	13.1	<0.01	124	43.3	13.7	51.3	223	12	<2	235	740	646	1.15	11.2	12.4	5.1
DODSON	644927	10/13/08	7.15	20.5	1095	56.9																			
EAST	599796	02/08/08	7.45	19.9	423	10.6	31.2	0.4	6.3	6.3	<0.01	59.9	24.3	2.5	31.6	227	<2	<2	227	320	325	0.98	6.1	6.4	2.4
EAST	599796	05/14/08	7.31	20.9	595	14.8	-	-	-	-	-	-	-	-	-	-	-	-	-	-	-	-	-	-	-
EAST	599796	07/23/08	7.34	20.8	605	11.8	33.3	0.4	6.10	6.10	<0.01	59.5	24.4	2.4	31.4	217	6	<2	223	350	326	1.07	6.0	6.4	3.2
EAST	599796	10/14/08	7.33	20.3	531	8.9	33.3	0.4	6.10	6.10	<0.01	59.5	24.4	2.4	31.4	217	6	<2	223	350	326	1.07	6.0	6.4	3.2
EN 02	NA	10/21/08	7.24	22.5	361	7.1	-	-	-	-	-	-	-	-	-	-	-	-	-	-	-	-	-	-	-
EN 03	NA	10/21/08	7.39	23.9	346	8.7	-	-	-	-	-	-	-	-	-	-	-	-	-	-	-	-	-	-	-
EN 05	NA	10/21/08	7.43	22.4	391	6.1	-	-	-	-	-	-	-	-	-	-	-	-	-	-	-	-	-	-	-
EN 06	NA	10/21/08	7.35	22.5	349	9.8	-	-	-	-	-	-	-	-	-	-	-	-	-	-	-	-	-	-	-
EPPELE 641	805641	03/11/08	7.98	21.4	646	21.7	-	-	-	-	-	-	-	-	-	-	-	-	-	-	-	-	-	-	-
EPPELE 641	805641	05/12/08	7.21	21.7	667	24.7	-	-		-	-	-	-	-	-	-	-	-	-	-	-	-	-	-	-
EPPELE 641	805641	07/21/08	7.49	23.9	605	19.0	-	-	-	-	-	-	-	-	-	-	-	-	-	-	-	-	-	-	-
EPPELE 641	805641	10/14/08	7.56	20.4	642	21.8	-	-	-	-	-	-	-	-	-	-	-	-	-	-	-	-	-	-	-
FRANCO	500101	02/06/08	7.47	19.6	1301	670	-	-	-	-	-	-	-	-	-	-	-	-	-	-	-	-	-	-	-
FRANCO	500101	05/05/08	6.93	23.1	1557	680	-	-	-	-	-	-	-	-	-	-	-	-	-	-	-	-	-	-	-
FRANCO	500101	07/14/08	7.00	22.7	1586	680	-	-	-	-	-	-	-	-	-	-	-	-	-	-	-	-	-	-	-
FRANCO	500101	10/15/08	7.20	20.5	1560	680	-	-	-	-	-	-	-	-	-	-	-	-	-	-	-	-	-	-	-
FULTZ	212447	02/27/08	6.76	21.1	1827	152	-	-	-	-	-	-	-	-	-	-	-	-	-	-	-	-	-	-	-
FULTZ	212447	04/21/08[1]	6.74	22.0	1739	137	-	-	-	-	-	-	-	-	-	-	-	-	-	-	-	-	-	-	-
FULTZ	212447	05/14/08[1]	6.88	22.3	1532	131	-	-	-	-	-	-	-	-	-	-	-	-	-	-	-	-	-	-	-
FULTZ	212447	06/23/08[1]	6.74	22.0	1788	111	-	-	-	-	-	-	-	-	-	-	-	-	-	-	-	-	-	-	-
FULTZ	212447	07/29/08[1]	6.74	22.2	1989	152	-	-	-	-	-	-	-	-	-	-	-	-	-	-	-	-	-	-	-
FULTZ	212447	08/28/08[1]	M	21.6	1889	137	-	-	-	-	-	-	-	-	-	-	-	-	-	-	-	-	-	-	-
FULTZ	212447	09/23/08[1]	6.82	21.9	1821	137	-	-	-	-	-	-	-	-	-	-	-	-	-	-	-	-	-	-	-
FULTZ	212447	10/22/08	6.80	21.4	1940	145	-	-	-	-	-	-	-	-	-	-	-	-	-	-	-	-	-	-	-
GALLANT	502527	02/11/08	7.46	20.2	604	17.9	12.7	0.2	3.0	3.04	<0.01	106	15.9	4.3	25.6	344	<2	<2	344	400	402	1.00	7.8	7.8	0.0
GALLANT	502527	07/23/08	7.26	21.2	925	20.9	56.9	0.1	19.2	19.2	<0.01	138	19.8	4.8	29.6	303	<2	<2	303	560	537	1.04	9.4	9.9	2.6
GARNER 557	558557	02/21/08	6.70	20.9	822	123	14.3	0.2	1.70	1.70	<0.01	62.2	10.2	2.5	58.1	171	13	<2	184	420	394	1.07	6.7	6.5	-1.5

TABLE 2
Compilation of Groundwater Monitoring Results
For Inorganic Analytes and Field Parameters

Well Name	ADWR 55 Registry No.	Sample Date	Field pH (SU)	Field Temp (deg C)	Field SC (µS/cm)	Sulfate, dissolved	Chloride, dissolved	Fluoride, dissolved	Nitrate as N, dissolved	Nitrate/Nitrite as N, dissolved	Nitrite as N, dissolved	Calcium, dissolved	Magnesium, dissolved	Potassium, dissolved	Sodium, dissolved	Bicarbonate as CaCO3	Carbonate as CaCO3	Hydroxide as CaCO3	Total Alkalinity	Residue, Filterable (TDS) @ 180ºC	TDS (calculated)	TDS Ratio (measured/ calculated)	Sum of Anions (meq/L)	Sum of Cations (meq/L)	Cation-Anion Balance (%)
GARNER 635	587635	02/04/08	7.61	22.7	479	37.8	13.7	0.2	1.68	1.69	0.01	39.2	8.2	2.8	65.0	182	<2	<2	182	290	284	1.02	4.9	5.5	5.8
GARNER 635	587635	05/05/08	7.26	24.9	468	35.8	-	-	-	-	-	-	-	-	-	-	-	-	-	-	-	-	-	-	-
GARNER 635	587635	07/15/08	7.63	25.6	480	37.4	13.5	0.2	1.92	1.92	<0.01	37.6	7.8	2.5	60.2	163	16	<2	179	300	281	1.07	4.0	5.2	4.0
GARNER 635	587635	10/15/08	7.65	24.1	472	36.0	-	-	-	-	-	-	-	-	-	-	-	-	-	-	-	-	-	-	-
GGOOSE 547	628547	05/21/08	7.08	22.7	856	199	37.1	0.1	7.14	7.14	<0.01	113	32.9	5.5	25.6	194	<2	<2	194	600	561	1.07	9.6	9.6	0.0
GGOOSE 547	628547	08/15/08	7.02	24.8	915	178	35.4	0.1	8.90	8.90	<0.01	117	32.4	5.6	25.4	187	<2	<2	187	590	545	1.08	9.1	9.7	3.2
GGOOSE 547	628547	10/29/08	7.27	22.6	897	216	-	-	-	-	-	-	-	-	-	-	-	-	-	-	-	-	-	-	-
GL 03	539782	03/04/08	7.43	25.7	417	20.3	20.3	<0.1	0.75	0.77	0.02	46.7	22.8	2.6	18.7	192	<2	<2	192	260	250	1.04	4.8	5.1	3.0
GL 03	539782	05/22/08	7.06	25.3	647	43.3	-	-	-	-	-	-	-	-	-	-	-	-	-	-	-	-	-	-	-
GL 03	539782	08/04/08	7.10	26.8	673	36.1	21.4	<0.1	0.60	0.62	0.02	68.7	38.9	3.4	19.5	278	<2	<2	278	400	358	1.12	6.9	7.5	4.2
GL 03	539782	11/12/08	7.21	25.2	478	34.9	-	-	-	-	-	-	-	-	-	-	-	-	-	-	-	-	-	-	-
HOBAN	805290	02/27/08	6.93	22.1	1359	510	-	-	-	-	-	-	-	-	-	-	-	-	-	-	-	-	-	-	-
HOBAN	805290	05/07/08	6.88	22.3	1532	670	-	-	-	-	-	-	-	-	-	-	-	-	-	-	-	-	-	-	-
HOBAN	805290	07/14/08	6.88	23.1	1719	690	-	-	-	-	-	-	-	-	-	-	-	-	-	-	-	-	-	-	-
HOBAN	805290	10/16/08	6.98	22.4	1624	692	-	-	-	-	-	-	-	-	-	-	-	-	-	-	-	-	-	-	-
HOWARD	NR	03/04/08	7.06	20.4	1280	571	-	-	-	-	-	-	-	-	-	-	-	-	-	-	-	-	-	-	-
HOWARD	NR	05/08/08	6.95	21.0	1494	673	-	-	-	-	-	-	-	-	-	-	-	-	-	-	-	-	-	-	-
HOWARD	NR	07/14/08	7.00	21.1	1566	610	-	-	-	-	-	-	-	-	-	-	-	-	-	-	-	-	-	-	-
HOWARD	NR	10/15/08	7.00	20.6	1598	683	-	-	-	-	-	-	-	-	-	-	-	-	-	-	-	-	-	-	-
KEEFER	209744	02/06/08	7.70	19.0	378	6.8	-	-	-	-	-	-	-	-	-	-	-	-	-	-	-	-	-	-	-
KEEFER	209744	05/06/08	7.19	20.3	512	9.0	-	-	-	-	-	-	-	-	-	-	-	-	-	-	-	-	-	-	-
KEEFER	209744	07/16/08	7.21	21.4	539	8.0	-	-	-	-	-	-	-	-	-	-	-	-	-	-	-	-	-	-	-
KEEFER	209744	10/28/08	7.32	20.1	534	21.2	-	-	-	-	-	-	-	-	-	-	-	-	-	-	-	-	-	-	-
MCCONNELL 265	539265	02/20/08	7.21	21.1	1435	720	-	-	-	-	-	-	-	-	-	-	-	-	-	-	-	-	-	-	-
MCCONNELL 265	539265	05/06/08	6.77	21.6	1668	737	-	-	-	-	-	-	-	-	-	-	-	-	-	-	-	-	-	-	-
MCCONNELL 265	539265	07/15/08	6.91	22.3	1775	700	-	-	-	-	-	-	-	-	-	-	-	-	-	-	-	-	-	-	-
MCCONNELL 265	539265	10/15/08	6.82	21.3	1686	703	-	-	-	-	-	-	-	-	-	-	-	-	-	-	-	-	-	-	-
METZLER	35-71891	03/05/08	7.27	21.6	1055	317	-	-	-	-	-	-	-	-	-	-	-	-	-	-	-	-	-	-	-
METZLER	35-71891	05/15/08	7.12	22.8	1051	329	-	-	-	-	-	-	-	-	-	-	-	-	-	-	-	-	-	-	-
METZLER	35-71891	07/31/08	7.16	22.5	1078	317	-	-	-	-	-	-	-	-	-	-	-	-	-	-	-	-	-	-	-
METZLER	35-71891	10/20/08	7.24	22.2	1080	305	-	-	-	-	-	-	-	-	-	-	-	-	-	-	-	-	-	-	-
METZLER DUP	35-71891	10/20/08	7.24	22.2	1080	326	-	-	-	-	-	-	-	-	-	-	-	-	-	-	-	-	-	-	-
MOORE	538847	02/20/08	7.69	22.2	362	7.1	-	-	-	-	-	-	-	-	-	-	-	-	-	-	-	-	-	-	-
MOORE	538847	05/08/08	7.09	22.4	432	7.5	-	-	-	-	-	-	-	-	-	-	-	-	-	-	-	-	-	-	-
MOORE	538847	07/16/08	7.34	23.0	482	9.8	-	-	-	-	-	-	-	-	-	-	-	-	-	-	-	-	-	-	-
MOORE	538847	10/29/08	7.32	22.4	452	19.2	-	-	-	-	-	-	-	-	-	-	-	-	-	-	-	-	-	-	-
NESS	509127	07/24/08	7.35	26.5	563	50.2	-	-	-	-	-	-	-	-	-	-	-	-	-	-	-	-	-	-	-
NESS	509127	10/16/08	7.47	21.4	542	48.9	-	-	-	-	-	-	-	-	-	-	-	-	-	-	-	-	-	-	-
NOTEMAN	212483	02/05/08	6.70	19.9	1317	310	-	-	-	-	-	-	-	-	-	-	-	-	-	-	-	-	-	-	-
NOTEMAN	212483	05/13/08	6.67	23.0	1445	272	-	-	-	-	-	-	-	-	-	-	-	-	-	-	-	-	-	-	-
NOTEMAN	212483	07/24/08	6.68	24.2	1539	274	-	-	-	-	-	-	-	-	-	-	-	-	-	-	-	-	-	-	-
NOTEMAN	212483	10/23/08	6.57	23.2	1643	356	-	-	-	-	-	-	-	-	-	-	-	-	-	-	-	-	-	-	-
NSD 02	527587	02/05/08	-	-	-	43	52.5	0.201	<1.0	-	<0.01	-	-	-	-	-	-	-	-	388	-	-	-	-	-
NSD 02	527587	07/07/08	8.02	21.0	609	44.0	42	0.0431	0.641	-	0.007	-	-	-	-	-	-	-	-	369	-	-	-	-	-
NSD 03	527586	02/05/08	-	-	-	70.7	14.1	0.186	3.2	-	<0.010	-	-	-	-	-	-	-	-	396	-	-	-	-	-
NSD 03	527586	07/07/08	7.64	21.0	570	58.9	11.6	0.041	3.20	-	0.011	-	-	-	-	-	-	-	-	372	-	-	-	-	-
NWC 02	562944	10/27/08	7.47	22.2	438	5.1	20.7	0.1	2.74	2.74	<0.01	63.6	8.3	1.1	20.2	176	<2	<2	176	280	237	1.18	4.4	4.7	3.3
NWC 03	203321	03/04/08	-	-	-	560	30	-	4.64	-	<0.1	-	-	-	-	-	-	-	-	-	-	-	-	-	-
NWC 03	203321	06/09/08	-	-	-	524	-	-	4.75	-	<0.1	-	-	-	-	-	-	-	-	-	-	-	-	-	-
NWC 03	203321	10/27/08	7.07	21.9	1374	489	30	<0.1	4.41	4.41	<0.01	222	34.1	3.5	47.2	181	<2	<2	181	1010	954	1.06	15.10	16.10	3.20
NWC 04	551849	03/04/08	-	-	-	240	41	-	-	-	<0.1	-	-	-	-	-	-	-	-	-	-	-	-	-	-
NWC 04	551849	06/09/08	-	-	-	231	41.9	-	6.25	-	<0.1	-	-	-	-	-	-	-	-	-	-	-	-	-	-
NWC 04	551849	10/27/08	7.32	25.0	856	162	41.4	0.1	6.54	6.54	<0.01	91.5	36.7	6.2	41.5	182	<2	<2	182	540	518	1.04	8.6	9.5	5.0
NWC 06	575700	03/04/08	-	-	-	7.9	13	-	1.71	-	<0.1	-	-	-	-	-	-	-	-	-	-	-	-	-	-
NWC 06	575700	06/09/08	-	-	-	7.2	12.9	-	1.78	-	<0.1	-	-	-	-	-	-	-	-	-	-	-	-	-	-
NWC 06	575700	10/27/08	7.35	23.3	414	6.4	13.4	0.2	1.86	1.86	<0.01	54.5	7.4	1.4	26.4	173	<2	<2	173	260	222	1.17	4.1	4.5	4.7
OSBORN	643436	02/25/08	7.35	22.4	508	16.4	18.2	0.3	3.76	3.76	<0.01	84.4	15.4	4.3	25.2	246	29	<2	275	370	357	1.04	6.6	6.7	0.8
OSBORN	643436	05/13/08	7.22	22.2	576	17.2	-	-	-	-	-	-	-	-	-	-	-	-	-	-	-	-	-	-	-
OSBORN	643436	07/22/08	7.24	22.9	618	17.7	19.7	0.4	4.4	4.4	<0.01	80.3	15.0	4.2	24.7	252	29	<2	281	350	362	0.97	6.8	6.4	-3.0
OSBORN DUP	643436	07/22/08	7.24	22.9	618	17.5	19.6	0.3	4.7	4.7	<0.01	80.9	15.1	4.2	25.0	250	31	<2	281	350	364	0.96	6.8	6.4	-3.0
OSBORN	643436	10/16/08	7.39	22.4	595	15.9	-	-	-	-	-	-	-	-	-	-	-	-	-	-	-	-	-	-	-
PALMER	578819	02/14/08	7.91	17.5	435	15.9	11.3	0.4	2.13	2.13	<0.01	31.9	27.1	5.4	50.1	235	15	< 2	251	300	308	0.97	5.8	6.1	2.5
PALMER	578819	05/13/08	7.92	22.9	508	16.6	-	-	-	-	-	-	-	-	-	-	-	-	-	-	-	-	-	-	-
PALMER	578819	07/22/08	7.64	25.8	548	16.2	11.3	0.4	2.34	2.34	<0.01	30	25.4	5.1	47.9	226	39	<2	265	300	321	0.93	6.1	5.8	-2.5
PALMER	578819	10/16/08	7.61	17.0	527	15.9	-	-	-	-	-	-	-	-	-	-	-	-	-	-	-	-	-	-	-
PANAGAKOS	35-76413	04/21/08	6.80	20.5	1228	410	-	-	-	-	-	-	-	-	-	-	-	-	-	-	-	-	-	-	-
PANAGAKOS	35-76413	07/21/08	6.95	21.9	1390	444	-	-	-	-	-	-	-	-	-	-	-	-	-	-	-	-	-	-	-
PANAGAKOS	35-76413	10/13/08	6.86	21.2	1386	480	-	-	-	-	-	-	-	-	-	-	-	-	-	-	-	-	-	-	-
PANAGAKOS DUP	35-76413	10/13/08	6.86	21.2	1386	500	-	-	-	-	-	-	-	-	-	-	-	-	-	-	-	-	-	-	-
PARRA	576415	02/11/08	7.08	21.8	1067	360	33.4	0.1	4.17	< 0.04	<0.01	178	50.4	4.4	31.6	177	<2	<2	177	880	783	1.12	12.3	14.5	8.2
PARRA	576415	05/15/08	7.10	21.8	1200	405	-	-	-	-	-	-	-	-	-	-	-	-	-	-	-	-	-	-	-
PARRA	576415	07/31/08	7.00	22.4	1248	423	33.5	<0.1	4.23	4.23	<0.01	181	49.8	4.5	32.4	213	<2	<2	213	930	871	1.07	14.4	14.7	1.0
PARRA DUP	576415	07/31/08	7.00	22.4	1248	404	33.5	<0.1	4.33	4.33	<0.01	177	48.5	4.3	30.9	212	<2	<2	212	920	845	1.09	14.0	14.3	1.1
PARRA	576415	10/20/08	7.07	22.9	1246	387	-	-	-	-	-	-	-	-	-	-	-	-	-	-	-	-	-	-	-
PIONKE	613395	02/06/08	7.53	19.9	910	394	-	-	-	-	-	-	-	-	-	-	-	-	-	-	-	-	-	-	-
PIONKE	613395	05/07/08	7.08	21.4	1100	391	-	-	-	-	-	-	-	-	-	-	-	-	-	-	-	-	-	-	-
PIONKE	613395	07/17/08	6.99	21.9	1209	420	-	-	-	-	-	-	-	-	-	-	-	-	-	-	-	-	-	-	-
PIONKE	613395	10/27/08	7.03	20.8	1175	460	-	-	-	-	-	-	-	-	-	-	-	-	-	-	-	-	-	-	-

TABLE 2
Compilation of Groundwater Monitoring Results
For Inorganic Analytes and Field Parameters

Well Name	ADWR 55 Registry No.	Sample Date	Field pH (SU)	Field Temp (deg C)	Field SC (µS/cm)	Sulfate, dissolved	Chloride, dissolved	Fluoride, dissolved	Nitrate as N, dissolved	Nitrate/Nitrite as N, dissolved	Nitrite as N, dissolved	Calcium, dissolved	Magnesium, dissolved	Potassium, dissolved	Sodium, dissolved	Bicarbonate as CaCO3	Carbonate as CaCO3	Hydroxide as CaCO3	Total Alkalinity	Residue, Filterable (TDS) @ 180ºC	TDS (calculated)	TDS Ratio (measured/ calculated)	Sum of Anions (meq/L)	Sum of Cations (meq/L)	Cation-Anion Balance (%)
POOL	509518	02/20/08	7.95	20.9	497	134	-	-	-	-	-	-	-	-	-	-	-	-	-	-	-	-	-	-	-
POOL	509518	05/19/08	7.40	22.2	585	122	-	-	-	-	-	-	-	-	-	-	-	-	-	-	-	-	-	-	-
POOL	509518	07/31/08	7.47	22.3	599	117	-	-	-	-	-	-	-	-	-	-	-	-	-	-	-	-	-	-	-
POOL	509518	10/21/08	7.51	21.4	598	120	-	-	-	-	-	-	-	-	-	-	-	-	-	-	-	-	-	-	-
POWER	624535	02/12/08	7.11	18.9	428	15.5	6.1	0.1	7.00	7.00	<0.01	95	7.6	3.8	7.4	242	<2	< 2	242	310	312	0.99	5.8	5.8	0.0
POWER	624535	07/22/08	7.10	21.7	795	20.2	37.8	<0.1	24.1	24.1	<0.01	124	11.0	3.8	13.6	222	29	<2	251	550	479	1.15	8.2	7.8	-2.5
RAMIREZ	216425	02/04/08	7.47	21.7	408	7.6	-	-	-	-	-	-	-	-	-	-	-	-	-	-	-	-	-	-	-
RAMIREZ	216425	05/06/08	7.19	22.7	405	8.3	-	-	-	-	-	-	-	-	-	-	-	-	-	-	-	-	-	-	-
RAMIREZ	216425	07/17/08	7.32	24.5	439	8.8	-	-	-	-	-	-	-	-	-	-	-	-	-	-	-	-	-	-	-
RAMIREZ	216425	10/27/08	7.41	22.2	412	7.3	-	-	-	-	-	-	-	-	-	-	-	-	-	-	-	-	-	-	-
RAY	803772	02/15/08	7.30	19.1	1540	159	-	-	-	-	-	-	-	-	-	-	-	-	-	-	-	-	-	-	-
RAY	803772	04/21/08[1]	6.92	21.3	1418	125	-	-	-	-	-	-	-	-	-	-	-	-	-	-	-	-	-	-	-
RAY	803772	05/13/08[1]	7.05	20.9	1418	123	-	-	-	-	-	-	-	-	-	-	-	-	-	-	-	-	-	-	-
RAY	803772	06/23/08[1]	6.87	21.1	1593	130	-	-	-	-	-	-	-	-	-	-	-	-	-	-	-	-	-	-	-
RAY	803772	07/29/08[1]	6.98	21.8	1411	120	-	-	-	-	-	-	-	-	-	-	-	-	-	-	-	-	-	-	-
RAY	803772	08/28/08[1]	M	21.1	1519	129	-	-	-	-	-	-	-	-	-	-	-	-	-	-	-	-	-	-	-
RAY	803772	09/23/08[1]	6.90	22.2	1519	125	-	-	-	-	-	-	-	-	-	-	-	-	-	-	-	-	-	-	-
RAY	803772	10/22/08	6.96	20.8	1604	145	-	-	-	-	-	-	-	-	-	-	-	-	-	-	-	-	-	-	-
ROGERS 803	641803	02/07/08	7.45	18.6	601	125	13.2	0.2	4.69	4.71	0.02	94	11.7	3.0	26.6	148	<2	<2	148	410	383	1.07	6.3	6.9	4.5
ROGERS 803	641803	04/21/08[1]	7.32	21.4	552	128	-	-	-	-	-	-	-	-	-	-	-	-	-	-	-	-	-	-	-
ROGERS 803	641803	05/08/08[1]	7.14	21.2	622	141	-	-	-	-	-	-	-	-	-	-	-	-	-	-	-	-	-	-	-
ROGERS 803	641803	06/23/08[1]	7.06	22.9	660	129	-	-	-	-	-	-	-	-	-	-	-	-	-	-	-	-	-	-	-
ROGERS 803	641803	07/29/08[1]	6.78	23.1	339	134	13.1	0.2	4.3	4.3	<0.01	92.5	12.6	3.3	28.7	149	<2	<2	149	430	393	1.09	6.4	7.0	4.5
ROGERS 803	641803	08/28/08[1]	7.18	21.6	635	128																			
ROGERS 803	641803	09/23/08[1]	7.24	21.9	599	133	-	-	-	-	-	-	-	-	-	-	-	-	-	-	-	-	-	-	-
ROGERS 803	641803	10/22/08	7.36	21.3	650	144	-	-	-	-	-	-	-	-	-	-	-	-	-	-	-	-	-	-	-
ROGERS E	216018	02/04/08	7.40	21.0	435	4.6	-	-	-	-	-	-	-	-	-	-	-	-	-	-	-	-	-	-	-
ROGERS E	216018	05/07/08	7.18	22.2	415	5.9	-	-	-	-	-	-	-	-	-	-	-	-	-	-	-	-	-	-	-
ROGERS E	216018	07/17/08	7.28	23.0	446	7.1	-	-	-	-	-	-	-	-	-	-	-	-	-	-	-	-	-	-	-
ROGERS E	216018	10/27/08	7.38	21.4	434	15.7	-	-	-	-	-	-	-	-	-	-	-	-	-	-	-	-	-	-	-
RUIZ	531770	02/05/08	7.73	18.2	445	263	-	-	-	-	-	-	-	-	-	-	-	-	-	-	-	-	-	-	-
RUIZ	531770	05/15/08	7.23	25.9	965	265	-	-	-	-	-	-	-	-	-	-	-	-	-	-	-	-	-	-	-
RUIZ	531770	07/30/08	6.99	22.1	999	243	-	-	-	-	-	-	-	-	-	-	-	-	-	-	-	-	-	-	-
RUIZ	531770	10/20/08	7.04	22.0	995	238	-	-	-	-	-	-	-	-	-	-	-	-	-	-	-	-	-	-	-
SCHWARTZ	210865	02/08/08	7.52	21.5	506	158	-	-	-	-	-	-	-	-	-	-	-	-	-	-	-	-	-	-	-
SCHWARTZ	210865	04/21/08[1]	7.23	21.7	563	122	-	-	-	-	-	-	-	-	-	-	-	-	-	-	-	-	-	-	-
SCHWARTZ	210865	05/19/08[1]	7.38	22.4	629	130	-	-	-	-	-	-	-	-	-	-	-	-	-	-	-	-	-	-	-
SCHWARTZ	210865	06/23/08[1]	7.02	22.1	674	129	-	-	-	-	-	-	-	-	-	-	-	-	-	-	-	-	-	-	-
SCHWARTZ	210865	07/29/08[1]	7.25	22.4	955	245	-	-	-	-	-	-	-	-	-	-	-	-	-	-	-	-	-	-	-
SCHWARTZ	210865	08/28/08[1]	M	22.3	669	131	-	-	-	-	-	-	-	-	-	-	-	-	-	-	-	-	-	-	-
SCHWARTZ	210865	09/23/08[1]	7.27	22.2	607	124	-	-	-	-	-	-	-	-	-	-	-	-	-	-	-	-	-	-	-
SCHWARTZ	210865	10/22/08[1]	7.31	22.0	653	135	-	-	-	-	-	-	-	-	-	-	-	-	-	-	-	-	-	-	-
SCHWARTZ	210865	11/19/08[1]	7.38	21.1	612	140	-	-	-	-	-	-	-	-	-	-	-	-	-	-	-	-	-	-	-
SCHWARTZ	210865	12/17/08[1]	6.78	21.6	472	144	-	-	-	-	-	-	-	-	-	-	-	-	-	-	-	-	-	-	-
SRC	211345	04/23/08	7.57	25.8	380	19.0	10	0.2	3.61	3.61	<0.01	25.8	16.3	2.1	48.2	174	<2	<2	174	230	-	-	-	-	-
SRC	211345	08/05/08	7.40	27.2	452	15.4	10.4	0.2	3.74	3.74	<0.01	26.8	17.8	2.0	44.6	173	<2	<2	173	250	238	1.05	4.3	4.8	5.5
SWAN	NR	02/13/08	7.28	20.7	467	24.1	-	-	-	-	-	-	-	-	-	-	-	-	-	-	-	-	-	-	-
SWAN	NR	05/14/08	7.24	21.2	479	23.7	-	-	-	-	-	-	-	-	-	-	-	-	-	-	-	-	-	-	-
SWAN	NR	07/24/08	7.35	22.4	506	18.0	-	-	-	-	-	-	-	-	-	-	-	-	-	-	-	-	-	-	-
SWAN	NR	10/16/08	7.32	20.7	488	19.0	-	-	-	-	-	-	-	-	-	-	-	-	-	-	-	-	-	-	-
TM-02A	522574	03/04/08	8.67	22.6	302	12.3	8.6	0.3	<0.02	0.02	0.02	12.6	5.8	2.2	58.0	146	9	<2	155	190	196	0.97	3.6	3.7	1.4
TM-02A	522574	05/23/08	7.75	22.9	321	14.7	-	-	-	-	-	-	-	-	-	-	-	-	-	-	-	-	-	-	-
TM-02A	522574	08/15/08	7.84	26.4	369	14.4	8.2	0.2	0.3	0.3	<0.01	14.7	5.2	2.4	60.2	143	8	<2	151	190	200	0.95	3.5	3.8	4.1
TM-02A	522574	10/30/08	8.07	23.9	375	21.9	-	-	-	-	-	-	-	-	-	-	-	-	-	-	-	-	-	-	-
TM-03	522575	05/20/08	7.51	22.2	778	110	-	-	-	-	-	-	-	-	-	-	-	-	-	-	-	-	-	-	-
TM-03	522575	08/06/08	7.08	21.6	828	97	40.7	0.2	7.68	7.68	<0.01	94.3	36.6	3.5	27.8	221	<2	<2	221	510	467	1.09	8.1	9.0	5.3
TM-03	522575	11/12/08	7.47	20.5	590	128	-	-	-	-	-	-	-	-	-	-	-	-	-	-	-	-	-	-	-
TM-06 MILLER	522695	02/27/08	7.44	19.6	457	13.9	7.1	0.3	0.96	0.96	<0.01	42.2	19.0	1.7	54.3	218	<2	<2	218	310	274	1.13	4.9	6.1	10.9
TM-06 MILLER	522695	05/20/08	7.50	20.7	506	32.7	-	-	-	-	-	-	-	-	-	-	-	-	-	-	-	-	-	-	-
TM-06 MILLER	522695	08/04/08	7.41	20.7	529	31.3	18.0	0.7	0.89	0.89	<0.01	37.8	19.5	1.9	52.1	210	<2	<2	210	300	291	1.03	5.4	5.8	3.6
TM-06 MILLER	522695	10/29/08	7.55	20.2	531	34.5	-	-	-	-	-	-	-	-	-	-	-	-	-	-	-	-	-	-	-
TM-07	522576	03/06/08	7.54	20.8	726	22.5	9	0.2	3.04	3.04	<0.01	49	15.8	2.0	22.6	133	9	<2	142	220	223	0.10	3.7	4.7	11.9
TM-07	522576	05/22/08	6.96	20.1	385	22.9	-	-	-	-	-	-	-	-	-	-	-	-	-	-	-	-	-	-	-
TM-07	522576	08/06/08	7.04	22.8	519	22.2	8.9	0.2	2.52	2.52	<0.01	45.8	14.7	1.9	20.5	157	<2	<2	159	240	220	1.09	4.0	4.4	4.8
TM-07	522576	11/04/08	7.76	20.6	347	31.2	-	-	-	-	-	-	-	-	-	-	-	-	-	-	-	-	-	-	-
TM-08 SWAN	522817	02/13/08	7.63	25.2	511	12.6	32.1	0.3	5.3	5.3	<0.01	43.4	21.4	4.9	35.5	204	<2	< 2	204	310	296	1.1	5.6	5.6	0.0
TM-08 SWAN	522817	05/14/08	7.44	24.4	480	12.6	-	-	-	-	-	-	-	-	-	-	-	-	-	-	-	-	-	-	-
TM-08 SWAN	522817	07/23/08	7.76	28.1	522	12.6	14.8	0.3	2.86	2.86	<0.01	<0.02	<0.02	1.1	128	204	11	<2	215	310	303	1.02	5.2	5.6	3.7
TM-14 NELSON	522816	02/08/08	7.64	21.6	319	32.9	12.5	0.3	1.82	1.82	<0.01	56.1	10.0	2.8	23.6	166	<2	<2	166	250	246	1.02	4.5	4.7	2.2
TM-15 MILLER	522699	02/27/08	7.66	21.9	344	14	7.1	0.4	1.56	1.56	<0.01	32.9	18.0	2.0	32.4	181	2	<2	183	220	224	0.98	4.2	4.6	4.5
TM-15 MILLER	522699	05/23/08	7.54	22.1	371	14.4	-	-	-	-	-	-	-	-	-	-	-	-	-	-	-	-	-	-	-
TM-15 MILLER	522699	08/05/08	7.42	23.3	413	13.7	7.0	0.3	1.99	1.99	<0.01	29.8	18.9	2.0	32.0	173	-	-	174	210	216	0.97	4.1	4.5	4.7
TM-15 MILLER	522699	10/28/08	7.63	22.6	387	18.6	-	-	-	-	-	-	-	-	-	-	-	-	-	-	-	-	-	-	-
TM-15 MILLER DUP	522699	10/28/08	7.63	22.6	387	18.8	-	-	-	-	-	-	-	-	-	-	-	-	-	-	-	-	-	-	-
TM-16	522578	03/05/08	7.17	20.6	1351	497	28.9	<0.1	6.80	6.90	<0.01	225	51.7	13.4	30.7	205	<2	<2	205	1030	1000	1.03	15.8	17.2	4.2
TM-16	522578	05/22/08	7.05	20.5	1304	522	-	-	-	-	-	-	-	-	-	-	-	-	-	-	-	-	-	-	-
TM-16	522578	08/06/08	6.67	20.9	1410	466	28.1	<0.1	8.07	8.07	<0.01	215	52.7	13.3	30.0	191	<2	<2	191	1070	955	1.12	15.0	16.7	5.4
TM-16	522578	11/05/08	7.14	19.8	1162	547		-	-	-	-	-	-	-	-	-	-	-	-	-	-	-	-	-	-

TABLE 2
Compilation of Groundwater Monitoring Results
For Inorganic Analytes and Field Parameters

Well Name	ADWR 55 Registry No.	Sample Date	Field pH (SU)	Field Temp (deg C)	Field SC (µS/cm)	Sulfate, dissolved	Chloride, dissolved	Fluoride, dissolved	Nitrate as N, dissolved	Nitrate/Nitrite as N, dissolved	Nitrite as N, dissolved	Calcium, dissolved	Magnesium, dissolved	Potassium, dissolved	Sodium, dissolved	Bicarbonate as CaCO3	Carbonate as CaCO3	Hydroxide as CaCO3	Total Alkalinity	Residue, Filterable (TDS) @ 180ºC	TDS (calculated)	TDS Ratio (measured/ calculated)	Sum of Anions (meq/L)	Sum of Cations (meq/L)	Cation-Anion Balance (%)
TM-19A	522581	03/06/08	8.02	22.2	240	56.1	15.4	0.1	0.26	0.26	<0.01	37.9	11.6	3.0	57.7	119	19	<2	138	280	273	1.03	4.3	5.4	11.3
TM-19A	522581	05/22/08	7.36	24.0	501	64.5	-	-	-	-	-	-	-	-	-	-	-	-	-	-	-	-	-	-	-
TM-19A	522581	08/06/08	7.32	22.6	494	55.3	15.4	0.1	0.09	0.09	<0.01	37.3	10.8	2.9	53.0	153	5	-	158	270	272	0.99	4.7	5.1	4.1
TM-19A	522581	11/18/08	7.79	24.3	365	66.3	-	-	-	-	-	-	-	-	-	-	-	-	-	-	-	-	-	-	-
TM-42	562554	03/05/08	7.10	20.8	1342	482	27	0.2	6.55	6.55	<0.01	185	55.8	10.4	37.9	186	<2	<2	186	980	939	1.04	15.1	15.8	2.3
TM-42	562554	05/22/08	7.05	21.4	1270	483	-	-	-	-	-	-	-	-	-	-	-	-	-	-	-	-	-	-	-
TM-42	562554	08/06/08	6.69	22.0	1388	467	27.3	0.2	7.20	7.20	<0.01	191	60.7	10.1	38.7	208	<2	<2	208	1010	952	1.04	15.3	16.5	3.8
TM-42	562554	11/06/08	6.90	21.0	1025	477	-	-	-	-	-	-	-	-	-	-	-	-	-	-	-	-	-	-	-
TM-43	564729	03/03/08	8.57	21.0	341	2.1	7.7	0.3	0.04	0.04	<0.01	10.1	5.7	2.2	79.4	197	20	<2	217	250	246	1.02	4.6	4.5	-1.1
TM-43	564729	08/04/08	8.14	25.7	436	<5	12.0	<1	0.25	0.25	<0.01	10.4	5.8	2.0	79.7	174	12	<2	186	270	227	1.19	4.0	4.5	5.9
TM-43A	564726	03/03/08	6.17	19.9	2788	1420	31	<0.2	0.99	0.99	<0.01	570	181	4.5	42.1	713	<2	<2	713	3000	2680	1.19	45.0	45.0	0.3
TM-43A	564726	08/04/08	6.03	21.6	3149	1320	30.0	<0.2	1.31	1.31	<0.01	577	188	4.7	40.5	658	<2	<2	658	2950	2560	1.15	41.8	46.2	5.0
TM-43B	565004	03/03/08	6.79	20.6	514	0.7	5	<0.1	0.05	0.06	0.01	54.6	23.8	2.9	47.9	338	<2	<2	338	350	338	1.04	6.9	6.8	-0.7
TM-43B	565004	08/05/08	6.89	21.0	507	31.8	4.7	<0.1	0.03	0.03	<0.01	47.5	21.5	2.6	44.9	231	<2	<2	231	300	292	1.03	5.4	6.1	6.1
TM-43B DUP	565004	08/05/08	6.89	21.0	507	32.5	4.7	<0.1	0.11	0.11	<0.01	47.9	21.7	2.5	44.9	234	<2	<2	234	310	295	1.05	5.5	6.2	6.0
TVI 236	802236	03/20/08	7.48	20.0	488	31.3	26	0.1	3.90	3.93	0.03	70.5	9.3	1.9	25.6	178	<2	<2	178	310	289	1.07	5.2	5.4	1.9
TVI 236	802236	05/07/08	7.13	20.4	494	32.6	-	-	-	-	-	-	-	-	-	-	-	-	-	-	-	-	-	-	-
TVI 236	802236	07/15/08	7.39	21.9	532	37.6	23.5	0.2	3.46	3.46	<0.01	70.4	9.3	1.8	26.3	161	11	<2	173	310	292	1.06	5.1	5.4	2.9
TVI 236	802236	10/15/08	7.45	22.3	490	36.6	-	-	-	-	-	-	-	-	-	-	-	-	-	-	-	-	-	-	-
TVI 875	568875	02/21/08	7.28	21.1	739	244	20.1	0.2	2.99	2.99	<0.01	120	16.1	2.9	41.1	161	11	<2	172	630	565	1.12	9.3	9.2	-0.5
TVI 875	568875	05/07/08	7.09	21.2	833	250	-	-	-	-	-	-	-	-	-	-	-	-	-	-	-	-	-	-	-
TVI 875	568875	07/15/08	7.27	22.4	925	274	20.2	0.2	3.0	3.0	<0.01	131	17.4	2.8	39.6	148	11	<2	160	640.0	598	1.07	9.7	9.7	0.0
TVI 875	568875	10/15/08	7.26	22.1	878	245	-	-	-	-	-	-	-	-	-	-	-	-	-	-	-	-	-	-	-
UN 02	NA	10/14/08	7.63	22.6	356	6.5	-	-	-	-	-	-	-	-	-	-	-	-	-	-	-	-	-	-	-
UN 03	NA	10/14/08	7.59	22.1	356	6.7	-	-	-	-	-	-	-	-	-	-	-	-	-	-	-	-	-	-	-
UN 04	NA	10/14/08	7.39	21.4	376	6.8	-	-	-	-	-	-	-	-	-	-	-	-	-	-	-	-	-	-	-
UN 05	NA	10/14/08	7.44	22.8	351	6.5	-	-	-	-	-	-	-	-	-	-	-	-	-	-	-	-	-	-	-
WALKER	200393	02/13/08	7.05	20.2	650	20	4	0.2	2.26	2.26	<0.01	117	14.4	3.6	14.3	355	<2	<2	355	440	396	1.11	7.8	7.7	-0.6
WALKER	200393	07/23/08	7.25	20.7	740	45.4	37.8	0.3	7.24	7.24	<0.01	89	27.9	2.9	28.6	250	7	<2	257	450	421	1.07	7.6	8.0	2.6
WEED	544535	02/14/08	7.74	21.7	323	11.1	9	-	1.72	1.72	<0.02	35.6	14.5	2.2	30.0	162	5	<2	168	230	212	1.08	3.9	4.3	4.9
WEED	544535	05/15/08	7.22	22.7	365	12.6	-	-	-	-	-	-	-	-	-	-	-	-	-	-	-	-	-	-	-
WEED	544535	07/30/08	7.42	32.0	407	11.5	10.1	0.3	1.92	1.92	<0.01	34.1	13.6	2.2	29.4	163	2	<2	165	230	209	1.10	3.9	4.1	2.5
WEED	544535	10/20/08	8.10	31.6	405	10.2	-	-	-	-	-	-	-	-	-	-	-	-	-	-	-	-	-	-	-
WEISKOPF	641802	02/15/08	7.48	20.0	1072	500	33.1	0.2	4.74	4.74	<0.01	218	31.4	4.3	35.7	177	<2	<2	177	1010	950	1.06	15.3	15.2	-0.3
WEISKOPF	641802	05/07/08	7.10	21.8	1251	483	-	-	-	-	-	-	-	-	-	-	-	-	-	-	-	-	-	-	-
WEISKOPF	641802	07/16/08	7.07	22.2	1399	560	26.0	0.1	4.29	4.29	<0.01	248	34.3	4.4	38.6	170	3	<2	173	1060	1040	1.0	16.3	17.0	2.1
WEISKOPF	641802	10/28/08	6.98	20.8	1401	602	-	-	-	-	-	-	-	-	-	-	-	-	-	-	-	-	-	-	-
ZANDER	205126	02/04/08	7.24	19.7	392	5.7	-	-	-	-	-	-	-	-	-	-	-	-	-	-	-	-	-	-	-
ZANDER	205126	05/06/08	7.26	21.2	404	6.3	-	-	-	-	-	-	-	-	-	-	-	-	-	-	-	-	-	-	-
ZANDER	205126	07/16/08	6.92	22.9	441	6.9	-	-	-	-	-	-	-	-	-	-	-	-	-	-	-	-	-	-	-
ZANDER	205126	10/28/08	7.40	21.2	415	15.0	-	-	-	-	-	-	-	-	-	-	-	-	-	-	-	-	-	-	-

All units are in milligrams per liter (mg/l) unless otherwise noted
deg C = degrees Celsius
meq/l = milliequivalent per liter
M = pH Meter Malfunction
NA = Not Applicable
NR = No Record
- = Not Analyzed
ND = No Data
SC = Specific Conductance
SU = Standard Units
TDS = Total Dissolved Solids
µS/cm = microsiemens per centimeter
[1] Verified drinking water supply well, sample collected for sulfate trend analysis for interim action evaluation

TABLE 3
Compilation of 2008 Groundwater Elevation Data

Well Name	ADWR 55 Registry No.	UTM North	UTM East	Date	Measuring Point Elevation[1] (ft amsl)	Depth To Water (feet)	Groundwater Elevation (ft amsl)
ANDERSON	613396	3468816.065	601134.729	03/20/08	4580.34	145.46	4434.88
ANDERSON	613396	3468816.065	601134.729	05/05/08	4580.34	145.84	4434.50
ANDERSON	613396	3468816.065	601134.729	07/14/08	4580.34	146.16	4434.18
ANDERSON	613396	3468816.065	601134.729	10/15/08	4580.34	146.21	4434.13
AWC 02	616586	3468549.357	598907.911	04/08/08 [2]	4547.64	116	4431.64
AWC 02	616586	3468549.357	598907.911	08/27/08	4547.64	121.12	4426.52
AWC 02	616586	3468549.357	598907.911	October 2008 [3]	4547.64	115	4432.64
AWC 03	616585	3468681.898	599090.322	04/08/08 [2]	4539.52	112	4427.52
AWC 03	616585	3468681.898	599090.322	08/27/08	4539.52	119.40	4420.12
AWC 03	616585	3468681.898	599090.322	10/23/05	4539.52	106	4433.52
AWC 04	616584	3468717.084	598949.929	04/08/08 [2]	4540.48	108	4432.48
AWC 04	616584	3468717.084	598949.929	08/18/08	4540.48	112.56	4427.92
AWC 04	616584	3468717.084	598949.929	October 2008 [3]	4540.48	111.31	4429.17
AWC 05	590620	3468541.692	599269.904	04/08/08 [2]	4542.51	284	4258.51
AWC 05	590620	3468541.692	599269.904	08/27/08	4542.51	299.65	4242.86
AWC 05	590620	3468541.692	599269.904	October 2008 [3]	4542.51	284	4258.51
BANKS 987	647987	3469206.175	606981.921	02/27/08	4648.18	208.00	4440.18
BANKS 987	647987	3469206.175	606981.921	05/12/08	4648.18	216.30	4431.88
BANKS 987	647987	3469206.175	606981.921	07/21/08	4648.18	228.95	4419.23
BANKS 987	647987	3469206.175	606981.921	10/13/08	4648.18	228.20	4419.98
BARTON 010	085010	3469047.469	606201.084	05/12/08	4688.95	227.50	4461.45
BARTON 010	085010	3469047.469	606201.084	07/23/08	4688.95	276.06	4412.89
BARTON 010	085010	3469047.469	606201.084	10/16/08	4688.95	Dry	<4372
BARTON 919	644919	3469076.689	606243.850	05/12/08	4692.36	113.71	4578.65
BARTON 919	644919	3469076.689	606243.850	07/23/08	4692.36	113.56	4578.80
BARTON 919	644919	3469076.689	606243.850	10/16/08	4692.36	113.20	4579.16
BF-01	539783	3472151.593	604169.077	03/04/08	4835.23	348.99	4486.24
BF-01	539783	3472151.593	604169.077	05/23/08	4835.23	348.80	4486.43
BF-01	539783	3472151.593	604169.077	08/05/08	4835.23	348.66	4486.57
BF-01	539783	3472151.593	604169.077	11/05/08	4835.23	348.94	4486.29
BIMA	577927	3471852.804	606001.245	05/13/08	4802.05	367.31	4434.74
BIMA	577927	3471852.804	606001.245	08/18/08	4802.05	370.24	4431.81
BIMA	577927	3471852.804	606001.245	10/23/08	4802.05	353.96	4448.09
BLOMMER	633472	3471529.090	602725.876	10/22/08	4753.69	300.78	4452.91
BMO-2008-1G	909474	3471723.644	606467.681	08/27/08	4805.10	62.05	4743.05
BMO-2008-1G	909474	3471723.644	606467.681	11/11/08	4805.10	60.95	4744.15
BMO-2008-3B	909147	3467919.582	602012.923	07/18/08	4583.97	138.05	4445.92
BMO-2008-3B	909147	3467919.582	602012.923	11/04/08	4583.97	137.95	4446.02
BMO-2008-4B	910096	3468383.430	601099.405	12/11/08	4573.17	130.77	4442.40
BMO-2008-5B	909653	3468994.715	600438.159	09/30/08	4585.10	145.10	4440.00
BMO-2008-5M	909552	3468994.282	600445.071	10/02/08	4585.02	146.65	4438.37
BMO-2008-6B	909146	3469820.644	600366.523	07/16/08	4627.44	190.13	4437.31
BMO-2008-6B	909146	3469820.644	600366.523	11/04/08	4627.44	190.23	4437.21
BMO-2008-6M	909019	3469813.885	600367.943	07/10/08	4626.90	191.63	4435.27
BMO-2008-6M	909019	3469813.885	600367.943	11/04/08	4626.90	190.25	4436.65
BMO-2008-7M	908794	3470029.283	603099.165	07/14/08	4688.33	238.31	4450.02
BMO-2008-7M	908794	3470029.283	603099.165	11/06/08	4688.33	239.69	4448.64
BMO-2008-8B	910097	3471141.719	604171.347	12/05/08	4753.25	297.94	4455.31
BMO-2008-8M	909711	3471127.902	604167.912	12/09/08	4752.45	299.79	4452.66
BMO-2008-9M	909255	3471121.675	604668.669	08/08/08	4762.61	287.17	4475.44
BMO-2008-9M	909255	3471121.675	604668.669	11/05/08	4762.61	287.65	4474.96
BMO-2008-10GU	909272	3471731.866	605267.551	08/04/08	4793.45	299.28	4494.17
BMO-2008-10GU	909272	3471731.866	605267.551	11/05/08	4793.45	295.89	4497.56
BMO-2008-10GL	909435	3471702.043	605264.072	08/20/08	4792.21	521.75	4270.46
BMO-2008-10GL	909435	3471702.043	605264.072	11/05/08	4792.21	520.50	4271.71
BMO-2008-11G	909434	3472626.482	603800.995	08/22/08	4844.67	577.76	4266.91
BMO-2008-11G	909434	3472626.482	603800.995	11/12/08	4844.67	576.80	4267.87
BMO-2008-13B	909551	3470076.358	601657.612	10/03/08	4649.21	206.42	4442.79
BMO-2008-13M	909760	3470040.455	601650.495	12/03/08	4647.15	206.00	4441.15
BURKE	212268	3473029.816	602230.087	04/22/08	4856.30	606.55	4249.75
BURKE	212268	3473029.816	602230.087	08/05/08	4856.30	605.86	4250.44
BURKE	212268	3473029.816	602230.087	10/28/08	4856.30	604.88	4251.42
CAMPBELL	215509	3469320.340	606420.836	02/05/08	4694.29	180.60	4513.69
CAMPBELL	215509	3469320.340	606420.836	05/13/08	4694.29	181.80	4512.49
CAMPBELL	215509	3469320.340	606420.836	10/16/08	4694.29	200.00	4494.29
COB MW-1	903992	3469889.889	603153.259	02/22/08	4683.26	232.47	4450.79
COB MW-1	903992	3469889.889	603153.259	05/20/08	4683.26	233.12	4450.14
COB MW-1	903992	3469889.889	603153.259	07/30/08	4683.26	233.37	4449.89
COB MW-1	903992	3469889.889	603153.259	10/23/08	4683.26	233.62	4449.64
COB MW-2	903984	3468114.836	600973.257	02/22/08	4566.21	122.85	4443.36
COB MW-2	903984	3468114.836	600973.257	05/20/08	4566.21	123.00	4443.21
COB MW-2	903984	3468114.836	600973.257	07/30/08	4566.21	123.53	4442.68
COB MW-2	903984	3468114.836	600973.257	10/23/08	4566.21	124.02	4442.19
COB MW-3	906823	3468726.000	599169.225	02/28/08	4538.63	120.84	4417.79
COB MW-3	906823	3468726.000	599169.225	05/20/08	4538.63	125.00	4413.63
COB MW-3	906823	3468726.000	599169.225	07/30/08	4538.63	118.50	4420.13
COB MW-3	906823	3468726.000	599169.225	10/23/08	4538.63	117.93	4420.70
COB WL	593116	3472502.012	606357.506	02/22/08	4832.06	56.50	4775.56
COB WL	593116	3472502.012	606357.506	05/20/08	4832.06	57.50	4774.56
COB WL	593116	3472502.012	606357.506	07/30/08	4832.06	58.64	4773.42
COB WL	593116	3472502.012	606357.506	10/23/08	4832.06	58.76	4773.30
COLLINS	565260	3471341.335	602551.286	02/12/08	4733.72	289.47	4444.25
COLLINS	565260	3471341.335	602551.286	05/29/08	4733.72	288.53	4445.19
COLLINS	565260	3471341.335	602551.286	07/31/08	4733.72	290.08	4443.64
COLLINS	565260	3471341.335	602551.286	10/20/08	4733.72	290.15	4443.57
COOPER C	637069	3468913.011	601349.987	03/04/08	4595.06	155.08	4439.98
COOPER C	637069	3468913.011	601349.987	05/05/08	4595.06	155.34	4439.72
COOPER C	637069	3468913.011	601349.987	07/15/08	4595.06	156.01	4439.05
COOPER C	637069	3468913.011	601349.987	10/16/08	4595.06	155.85	4439.21
DODSON	644927	3469063.772	605594.560	05/12/08	4686.34	81.38	4604.96
DODSON	644927	3469063.772	605594.560	07/24/08	4686.34	82.20	4604.14

TABLE 3
Compilation of 2008 Groundwater Elevation Data

Well Name	ADWR 55 Registry No.	UTM North	UTM East	Date	Measuring Point Elevation[1] (ft amsl)	Depth To Water (feet)	Groundwater Elevation (ft amsl)
DODSON	644927	3469063.772	605594.560	10/13/08	4686.34	81.82	4604.52
DOUGLASS 791	592791	3470222.677	607632.993	02/13/08	4703.27	22.11	4681.16
DOUGLASS 791	592791	3470222.677	607632.993	05/13/08	4703.27	24.60	4678.67
DOUGLASS 791	592791	3470222.677	607632.993	07/22/08	4703.27	27.00	4676.27
DOUGLASS 791	592791	3470222.677	607632.993	10/16/08	4703.27	23.60	4679.67
DOUGLASS 792	592792	3469829.115	607607.541	02/13/08	4681.73	87.76	4593.97
DOUGLASS 792	592792	3469829.115	607607.541	05/13/08	4681.73	87.21	4594.52
DOUGLASS 792	592792	3469829.115	607607.541	07/22/08	4681.73	86.90	4594.83
DOUGLASS 792	592792	3469829.115	607607.541	10/16/08	4681.73	86.45	4595.28
EAST	599796	3468712.215	607076.365	02/08/08	4626.01	50.20	4575.81
EAST	599796	3468712.215	607076.365	05/14/08	4626.01	52.45	4573.56
EAST	599796	3468712.215	607076.365	07/23/08	4626.01	52.16	4573.85
EAST	599796	3468712.215	607076.365	10/14/08	4626.01	52.19	4573.82
EPPELE 641	805641	3469229.942	607165.354	03/11/08	4642.86	29.52	4613.34
EPPELE 641	805641	3469229.942	607165.354	05/12/08	4642.86	30.64	4612.22
EPPELE 641	805641	3469229.942	607165.354	07/21/08	4642.86	25.59	4617.27
EPPELE 641	805641	3469229.942	607165.354	10/14/08	4642.86	24.53	4618.33
FULTZ	212447	3469063.892	607153.306	10/22/08	4642.92	40.59	4602.33
GALLANT	502527	3468524.363	607769.640	02/11/08	4599.58	28.32	4571.26
GALLANT	502527	3468524.363	607769.640	07/23/08	4599.58	33.05	4566.53
GALLANT	502527	3468524.363	607769.640	10/16/08	4599.58	30.70	4568.88
GARNER 557	558557	3468962.415	602659.240	02/21/08	4626.44	191.05	4435.39
GARNER 557	558557	3468962.415	602659.240	05/05/08	4626.44	191.28	4435.16
GARNER 557	558557	3468962.415	602659.240	07/15/08	4626.44	191.44	4435.00
GARNER 557	558557	3468962.415	602659.240	10/16/08	4626.44	191.83	4434.61
GARNER 635	587635	3468967.902	602665.352	02/04/08	4628.29	193.20	4435.09
GARNER 635	587635	3468967.902	602665.352	05/05/08	4628.29	195.90	4432.39
GARNER 635	587635	3468967.902	602665.352	07/15/08	4628.29	193.58	4434.71
GARNER 635	587635	3468967.902	602665.352	10/15/08	4628.29	194.35	4433.94
GGOOSE 547	628547	3469820.260	606256.657	05/21/08	4717.11	220.91	4496.20
GGOOSE 547	628547	3469820.260	606256.657	08/15/08	4717.11	238.48	4478.63
GGOOSE 547	628547	3469820.260	606256.657	10/29/08	4717.11	235.90	4481.21
GL-03	539782	3472738.941	608379.424	05/22/08	4840.37	660.15	4180.22
GL-03	539782	3472738.941	608379.424	08/04/08	4840.37	659.79	4180.58
GL-03	539782	3472738.941	608379.424	12/02/08	4840.37	658.25	4182.12
GOAR RANCH	610695	3468892.471	602454.751	02/21/08	4631.13	183.90	4447.23
GOAR RANCH	610695	3468892.471	602454.751	05/05/08	4631.13	188.11	4443.02
GOAR RANCH	610695	3468892.471	602454.751	07/16/08	4631.13	184.41	4446.72
GOAR RANCH	610695	3468892.471	602454.751	10/22/08	4631.13	184.68	4446.45
HOBAN	805290	3468880.329	601705.848	02/27/08	4597.21	163.05	4434.16
HOBAN	805290	3468880.329	601705.848	05/07/08	4597.21	163.28	4433.93
HOBAN	805290	3468880.329	601705.848	07/14/08	4597.21	163.87	4433.34
HOBAN	805290	3468880.329	601705.848	10/16/08	4597.21	163.95	4433.26
HOWARD	NR	3468768.622	601281.936	03/04/08	4589.70	150.10	4439.60
HOWARD	NR	3468768.622	601281.936	05/08/08	4589.70	150.70	4439.00
HOWARD	NR	3468768.622	601281.936	07/14/08	4589.70	150.91	4438.79
HOWARD	NR	3468768.622	601281.936	10/15/08	4589.70	151.12	4438.58
KEEFER	209744	3468119.015	599879.175	02/06/08	4572.03	134.67	4437.36
KEEFER	209744	3468119.015	599879.175	05/06/08	4572.03	135.28	4436.75
KEEFER	209744	3468119.015	599879.175	07/16/08	4572.03	136.24	4435.79
KEEFER	209744	3468119.015	599879.175	10/28/08	4572.03	135.87	4436.16
MCCONNELL 265	539265	3468840.139	601463.094	02/20/08	4600.70	156.15	4444.55
MCCONNELL 265	539265	3468840.139	601463.094	05/06/08	4600.70	156.40	4444.30
MCCONNELL 265	539265	3468840.139	601463.094	07/15/08	4600.70	157.07	4443.63
MCCONNELL 265	539265	3468840.139	601463.094	11/19/08	4600.70	157.17	4443.53
METZLER	35-71891	3471381.176	602091.308	03/05/08	4728.53	288.30	4440.23
METZLER	35-71891	3471381.176	602091.308	05/15/08	4728.53	286.53	4442.00
METZLER	35-71891	3471381.176	602091.308	07/31/08	4728.53	286.82	4441.71
METZLER	35-71891	3471381.176	602091.308	10/20/08	4728.53	287.09	4441.44
MINOR 317	633317	3468568.043	601172.150	02/12/08	4578.86	135.30	4443.56
NESS	509127	3471419.494	607866.391	07/24/08	4761.23	557.90	4203.33
NESS	509127	3471419.494	607866.391	10/16/08	4761.23	549.30	4211.93
NOTEMAN	212483	3471576.400	606053.800	05/13/08	4800.68	339.77	4460.91
NOTEMAN	212483	3471576.400	606053.800	08/27/08	4800.68	344.34	4456.34
NOTEMAN	212483	3471576.400	606053.800	11/22/08	4800.68	322.26	4478.42
NWC 02	562944	3476722.828	600241.741	10/27/08	4600.44	160.51	4439.93
NWC 03	203321	3468350.838	601153.857	11/03/08	4574.99	131.48	4443.51
NWC 04	551849	3469071.959	605829.808	12/02/08	4690.77	352.11	4338.66
OSBORN	643436	3470270.548	607031.823	05/13/08	4711.95	68.65	4643.30
OSBORN	643436	3470270.548	607031.823	08/05/08	4711.95	69.53	4642.42
OSBORN	643436	3470270.548	607031.823	10/16/08	4711.95	69.83	4642.12
PARRA	576415	3471263.549	602170.716	05/15/08	4727.21	279.78	4447.43
PARRA	576415	3471263.549	602170.716	08/18/08	4727.21	280.06	4447.15
PARRA	576415	3471263.549	602170.716	11/03/08	4727.21	280.39	4446.82
PIONKE	613395	3468960.981	601045.471	07/17/08	4592.13	149.88	4442.25
PIONKE	613395	3468960.981	601045.471	11/03/08	4592.13	150.99	4441.14
POOL	509518	3470013.823	599683.603	02/20/08	4639.09	204.22	4434.87
POOL	509518	3470013.823	599683.603	05/19/08	4639.09	204.72	4434.37
POOL	509518	3470013.823	599683.603	07/31/08	4639.09	205.56	4433.53
POOL	509518	3470013.823	599683.603	10/21/08	4639.09	205.06	4434.03
POWER	624535	3472738.941	608379.424	02/12/08	4840.37	42.30	4798.07
POWER	624535	3472738.941	608379.424	07/22/08	4840.37	42.82	4797.55
POWER	624535	3472738.941	608379.424	10/21/08	4840.37	32.66	4807.71
RAMIREZ	216425	3467584.363	599730.649	10/27/08	4596.61	159.45	4437.16
RAY	803772	3469195.147	607083.422	02/15/08	4647.91	40.85	4607.06
RAY	803772	3469195.147	607083.422	05/13/08	4647.91	43.82	4604.09
RAY	803772	3469195.147	607083.422	07/29/08	4647.91	45.25	4602.66
RAY	803772	3469195.147	607083.422	10/22/08	4647.91	44.54	4603.37
ROGERS E	216018	3467636.029	600449.648	07/17/08	4590.66	149.65	4441.01
ROGERS E	216018	3467636.029	600449.648	11/03/08	4590.66	150.15	4440.51
ROGERS 803	641803	3468417.386	600977.690	02/07/08	4579.02	129.85	4449.17

TABLE 3
Compilation of 2008 Groundwater Elevation Data

Well Name	ADWR 55 Registry No.	UTM North	UTM East	Date	Measuring Point Elevation[1] (ft amsl)	Depth To Water (feet)	Groundwater Elevation (ft amsl)
ROGERS 803	641803	3468417.386	600977.690	07/29/08	4579.02	131.86	4447.16
ROGERS 803	641803	3468417.386	600977.690	10/22/08	4579.02	132.08	4446.94
RUIZ	531770	3471424.219	602857.357	02/05/08	4735.18	293.29	4441.89
RUIZ	531770	3471424.219	602857.357	05/15/08	4735.18	293.57	4441.61
RUIZ	531770	3471424.219	602857.357	07/30/08	4735.18	293.86	4441.32
RUIZ	531770	3471424.219	602857.357	10/20/08	4735.18	294.18	4441.00
SCHWARTZ	210865	3468268.057	600811.529	02/08/08	4551.58	121.80	4429.78
SCHWARTZ	210865	3468268.057	600811.529	05/19/08	4551.58	123.49	4428.09
SCHWARTZ	210865	3468268.057	600811.529	07/29/08	4551.58	122.64	4428.94
SCHWARTZ	210865	3468268.057	600811.529	10/22/08	4551.58	123.39	4428.19
SRC	211345	3472505.400	599723.300	04/23/08	4807.37	541.10	4266.27
SRC	211345	3472505.400	599723.300	08/05/08	4807.37	543.70	4263.67
SRC	211345	3472505.400	599723.300	10/16/08	4807.37	545.15	4262.22
STEPHENS	808560	3469072.799	606981.766	05/13/08	4651.22	44.94	4606.28
STEPHENS	808560	3469072.799	606981.766	08/05/08	4651.22	46.61	4604.61
STEPHENS	808560	3469072.799	606981.766	10/16/08	4651.22	46.60	4604.62
SUNBELT	201531	3471735.149	605998.250	02/06/08	4806.52	352.10	4454.42
SUNBELT	201531	3471735.149	605998.250	05/15/08	4806.52	358.97	4447.55
SUNBELT	201531	3471735.149	605998.250	08/05/08	4806.52	Dry	<4426
SUNBELT	201531	3471735.149	605998.250	10/16/08	4806.52	347.00	4459.52
SWAN	NR	3470648.298	607378.547	02/13/08	4716.59	26.50	4690.09
SWAN	NR	3470648.298	607378.547	05/14/08	4716.59	30.69	4685.90
SWAN	NR	3470648.298	607378.547	07/24/08	4716.59	32.06	4684.53
SWAN	NR	3470648.298	607378.547	10/16/08	4716.59	27.53	4689.06
TM-02A	522574	3472008.794	604152.059	03/04/08	4808.43	346.62	4461.81
TM-02A	522574	3472008.794	604152.059	05/23/08	4808.43	346.16	4462.27
TM-02A	522574	3472008.794	604152.059	08/15/08	4808.43	353.91	4454.52
TM-02A	522574	3472008.794	604152.059	10/30/08	4808.43	349.45	4458.98
TM-03	522575	3473711.046	606366.130	03/12/08	4897.85	127.14	4770.71
TM-03	522575	3473711.046	606366.130	05/20/08	4897.85	127.40	4770.45
TM-03	522575	3473711.046	606366.130	08/06/08	4897.85	128.02	4769.83
TM-03	522575	3473711.046	606366.130	11/12/08	4897.85	128.00	4769.85
TM-06 MILLER	522695	3468376.658	606055.975	02/26/08	4707.88	158.78	4549.10
TM-06 MILLER	522695	3468376.658	606055.975	05/20/08	4707.88	158.76	4549.12
TM-06 MILLER	522695	3468376.658	606055.975	08/04/08	4707.88	158.80	4549.08
TM-06 MILLER	522695	3468376.658	606055.975	10/29/08	4707.88	158.85	4549.03
TM-14 NELSON	522816	3470111.613	599624.302	02/08/08	4643.48	211.79	4431.69
TM-14 NELSON	522816	3470111.613	599624.302	07/16/08	4643.48	Dry	<4433
TM-15 MILLER	522699	3471427.504	599617.331	02/27/08	4729.26	294.90	4434.36
TM-16	522578	3469842.199	605588.075	03/05/08	4717.71	81.00	4636.71
TM-16	522578	3469842.199	605588.075	05/22/08	4717.71	81.24	4636.47
TM-16	522578	3469842.199	605588.075	08/06/08	4717.71	81.65	4636.06
TM-16	522578	3469842.199	605588.075	11/05/08	4717.71	81.75	4635.96
TM-19A	522581	3469197.426	602458.710	03/06/08	4645.87	199.85	4446.02
TM-19A	522581	3469197.426	602458.710	05/22/08	4645.87	199.50	4446.37
TM-19A	522581	3469197.426	602458.710	08/06/08	4645.87	199.19	4446.68
TM-19A	522581	3469197.426	602458.710	11/18/08	4645.87	199.46	4446.41
TM-42	562554	3469104.903	603698.271	03/05/08	4666.67	211.04	4455.63
TM-42	562554	3469104.903	603698.271	05/22/08	4666.67	210.98	4455.69
TM-42	562554	3469104.903	603698.271	08/06/08	4666.67	211.55	4455.12
TM-42	562554	3469104.903	603698.271	11/06/08	4666.67	207.05	4459.62
TM-43	564729	3474670.811	605365.062	03/03/08	4971.44	149.05	4822.39
TM-43	564729	3474670.811	605365.062	08/04/08	4971.44	148.70	4822.74
TM-43	564729	3474670.811	605365.062	10/30/08	4971.44	148.72	4822.72
TM-43A	564726	3474661.168	605358.451	03/03/08	4969.95	133.71	4836.24
TM-43A	564726	3474661.168	605358.451	08/04/08	4969.95	133.71	4836.24
TM-43A	564726	3474661.168	605358.451	10/30/08	4969.95	133.46	4836.49
TM-43B	565004	3474379.892	605814.018	03/03/08	4922.18	64.00	4858.18
TM-43B	565004	3474379.892	605814.018	08/05/08	4922.18	65.21	4856.97
TM-43B	565004	3474379.892	605814.018	10/30/08	4922.18	62.89	4859.29
TVI 236	802236	3467978.431	600552.215	05/07/08	4561.98	123.30	4438.68
TVI 236	802236	3467978.431	600552.215	07/15/08	4561.98	121.55	4440.43
TVI 236	802236	3467978.431	600552.215	10/15/08	4561.98	122.35	4439.63
TVI 713	567713	3468412.946	600729.095	05/07/08	4567.22	127.10	4440.12
TVI 713	567713	3468412.946	600729.095	07/14/08	4567.22	126.30	4440.92
TVI 713	567713	3468412.946	600729.095	10/15/08	4567.22	130.00	4437.22
UN 01	NA	3466349.021	599993.615	10/14/08	4637.47	211.41	4426.06
UN 05	NA	3466050.570	602139.919	10/02/08	4749.51	272.00	4477.51
WALKER	200393	3468577.472	607564.689	02/13/08	4601.55	25.20	4576.35
WALKER	200393	3468577.472	607564.689	07/23/08	4601.55	42.65	4558.90
WALKER	200393	3468577.472	607564.689	10/21/08	4601.55	47.18	4554.37
WEISKOPF	641802	3468658.855	601154.951	02/15/08	4586.89	143.31	4443.58
WEISKOPF	641802	3468658.855	601154.951	05/07/08	4586.89	143.90	4442.99
WEISKOPF	641802	3468658.855	601154.951	07/16/08	4586.89	144.22	4442.67
WEISKOPF	641802	3468658.855	601154.951	10/28/08	4586.89	145.81	4441.08
ZANDER	205126	3467998.486	599678.880	02/04/08	4580.94	144.85	4436.09
ZANDER	205126	3467998.486	599678.880	05/06/08	4580.94	145.33	4435.61
ZANDER	205126	3467998.486	599678.880	07/16/08	4580.94	146.40	4434.54
ZANDER	205126	3467998.486	599678.880	10/28/08	4580.94	146.01	4434.93

UTM = Universal Transverse Mercator Zone 12 Band R
ft amsl = feet above mean sea level
NA = Not Applicable
NR = No Record
[1] Survey Source: Hydro Geo Chem, Inc. (measuring point elevation = top of well casing)
[2] Measuring point elevation for third quarter 2008 changed to reflect well survey completed in September 2008
[3] Depth to Water measurement provided by Arizona Water Company
COLLINS = former owner ENGLUND

TABLE 4
Well Completion Depth, Screen Interval and Screened Lithology

Well Name	ADWR 55 Registry No.	Top of Casing Elevation (ft amsl)	Casing Depth (ft bgs)	Screen Interval (ft bgs)	Screened Formation Lithology	Depth to Morita Formation (ft bgs)	Depth to Glance Conglomerate (ft bgs)	Comments
ANDERSON	613396	4580.34	236	ND	QTbf	NA	NA	No Log
AWC 02	616585	4547.64	330	100-215	QTbf	NA	NA	Geologic Log
AWC 03	616585	4539.52	269	83-269	QTbf	NA	NA	Geologic Log
AWC 04	590620	4540.38	250	ND	QTbf	NA	NA	Geologic Log
AWC 05	590620	4542.51	1183	163-603 623-1163	Km / Volcanics	400	No Glance	Geologic Log
BANKS 986	647986	ND	445	ND	Km [2]	31	NA	No Log
BANKS 987	647987	4648.18	339	ND	Km [2]	ND	NA	No Log
BARTON 010	085010	4688.95	300	180-300	Km [2, 3]	ND	NA	Geologic Log
BARTON 919	644919	4692.36	130	ND	QTbf [2]	NA	NA	Geologic Log
BF-01	539783	4835.23	400	325-385	QTbf / Km / Kg	350	380	Geologic Log
BIMA	577927	4802.05	465	345-465	Km [2, 3]	ND	ND	Red Rock, Red Shale
BLOMMER	633472	4753.69	380	ND	Km [2]	245	NA	No Log
BMO-2008-1G	909474	4805.10	310	180-300	Kg	40	170	Geologic Log
BMO-2008-3B	909147	4583.97	260	150-250	QTbf	445	NA	Geologic Log
BMO-2008-4B	910096	4573.17	610	500-600	QTbf	636	NA	Geologic Log
BMO-2008-5B	909653	4585.10	285	140-280	QTbf	NA	NA	Geologic Log
BMO-2008-5M	909552	4585.02	450	340-440	Km	290	No Glance	Geologic Log
BMO-2008-6B	909146	4627.44	265	195-255	QTbf	NA	NA	Geologic Log
BMO-2008-6M	909019	4626.90	450	340-440	Km	270	NA	Geologic Log
BMO-2008-7M	908794	4688.33	670	560-660	Km	490	NA	Geologic Log
BMO-2008-8B	910097	4753.25	480	370-470	QTbf	NA	NA	Geologic Log
BMO-2008-8M	909711	4752.45	1210	1100-1200	Km	495	NA	Geologic Log
BMO-2008-9M	909255	4762.61	775	665-765	Km	130	NA	Geologic Log
BMO-2008-10GU	909272	4793.45	449	239-439	Kg	No Morita	100	Geologic Log
BMO-2008-10GL	909435	4792.21	810	700-800	Kg	No Morita	100	Geologic Log
BMO-2008-11G	909434	4844.67	760	650-750	Kg	240	490	Geologic Log
BMO-2008-13B	909551	4649.21	474	264-464	QTbf	NA	NA	Geologic Log
BMO-2008-13M	909760	4647.15	1030	920-1020	Kml	1095	NA	Geologic Log
BULLARD	602134	4730 [3]	300	215-300	QTbf	NA	NA	No Log
BURKE	212268	4856.30	781	661-781	Km	150	NA	Red shale
CAMPBELL	215509	4694.29	350	20-350	Km [2, 3]	ND	NA	No Log
CHAMBERS	629807	ND	245	ND	QTbf	NA	NA	No Log
COB MW-1	903992	4883.26	420	350-410	QTbf	NA	NA	Geologic Log
COB MW-2	903984	4566.21	170	92-152	QTbf	NA	NA	Geologic Log
COB MW-3	906823	4538.63	269	83-269	QTbf	NA	NA	Geologic Log
COB WL	593116	4832.06	150	90-150	Km [2, 3]	No Morita	36	Geologic Log
COLLINS	565260	4733.72	320	260-320	Km [2]	ND	NA	Conglomerate
COOPER	623564	ND	325	ND	QTbf	NA	NA	No Log
COOPER C	637069	4595.06	220	ND	QTbf	NA	NA	No Log
DODSON	644927	4686.34	200	ND	Km	ND	NA	No Log
DOUGLASS 791	592791	4703.27	200	0-200	Km [2, 3]	No Morita	4	Conglomerate
DOUGLASS 792	529792	4681.73	200	0-200	Km [2, 3]	No Morita	4	Conglomerate
EAST	599796	4626.01	125	85-125	Km [2]	20	NA	Geologic Log
EPPELE 641	805641	4642.86	265	ND	Km [2]	ND	NA	Geologic Log
FRANCO	500101	4620.51 [3]	200	180-200	QTbf	NA	NA	Geologic Log
FULTZ	212447	4642.92	300	200-300	Km [2, 3]	10	NA	Sand, Volcanic
GALLANT	502527	4599.58	190	40-60 80-140	Km [2, 3]	5	NA	Brown and Red Sandstone
GARNER 557	558557	4626.44	300	180-300	QTbf	NA	NA	Geologic Log
GARNER 635	587635	4628.29	680	580-660	Km	540	NA	Geologic Log
GGOOSE 546	628546	4700.51 [3]	800	ND	Km [2]	ND	ND	No Log
GGOOSE 547	628547	4717.11	800	ND	Km [2]	ND	ND	No Log
GL-03	539782	4924.31	820	780-820	Kg [3]	No Morita	175	Geologic Log
GOAR RANCH	610695	4631.13	250	ND	QTbf	NA	NA	No Log
HOBAN	805290	4597.21	316	ND	QTbf	NA	NA	No Log
HOWARD	NR	4589.7	200	ND	QTbf	NA	NA	No ADWR Record
KEEFER	209744	4572.03	245	185-245	QTbf	NA	NA	Geologic Log
MCCONNELL 265	539265	4600.7	216	174-216	QTbf	NA	NA	Geologic Log
METZLER	35-71891	4728.53	351	245-345	Km [2]	ND	NA	No Log
MINOR 317	063317	4578.86	155	ND	QTbf	NA	NA	No Log
MOORE	538847	ND	220	180-220	QTbf	NA	NA	Geologic Log
NESS	509127	4761.23	812	20-812 [5]	Km	20	NA	Conglomerate, Limestone, Shale and Sandstone
NOTEMAN	212483	4800.68	400	0-400	Km [2]	ND	ND	No Log
NSD 02	527587	4527 [5]	120	75-115	QTbf	NA	NA	Geologic Log
NSD 03	527586	4515 [5]	100	55-95	QTbf	NA	NA	Geologic Log
NWC 01	627682	ND	215	ND	QTbf	NA	NA	Geologic Log
NWC 02	562944	4600.06	312	212-312	QTbf	NA	NA	Geologic Log
NWC 03	203321	4574.99	312	252-312	QTbf	NA	NA	Geologic Log
NWC 04	551849	4690.77	795	540-580 755/795	Km	NA	NA	Geologic Log
NWC 05	627696	4687.71	175	ND	QTbf	NA	NA	Geologic Log
NWC 06	575700	4592.50	410	180-340	QTbf	NA	NA	Geologic Log
OSBORN	643436	4711.95	150	122-258	Kg	150	NA	Geologic Log
PALMER	578819	ND	220	122-258	Km [2, 3]	80	NA	Geologic Log
PANAGAKOS	35-76413	ND	200	141-200	Km [2, 3]	NA	NA	Geologic Log
PARRA	576415	4727.21	355	255-355	Km [2]	ND	NA	Gravel, Rock, Sand, Clay
PIONKE	613395	ND	300	ND	QTbf	NA	NA	No Log
POOL	509518	4639.09	313	213-300	QTbf	NA	NA	Geologic Log
POWER	624535	4840.37	100	60-99	Km [2]	ND	ND	No Log
RAMIREZ	216425	4596.61	300	250-300	QTbf	NA	NA	No Log
RAY	803772	4647.91	100	ND	Km [2]	ND	NA	No Log
ROGERS 803	641803	4579.02	140	ND	QTbf [1]	NA	NA	No Log
ROGERS E	216018	ND	290	240-285	QTbf [1]	NA	NA	Brown Rock
RUIZ	531770	4735.18	312	252-312	QTbf / Km	265	NA	Reddish Brown Sedimentary
SCHWARTZ	210865	4551.58	305	260-305	QTbf	NA	NA	Geologic Log
SRC	211345	4810.12	965	845-965	Km [2]	500	NA	Red Shale
STEPHENS	808560	4651.22	NR	ND	Km / Kg [2]	ND	ND	No ADWR Record
SUNBELT	201531	4806.52	380	300-380	Km / Kg [2]	2	320	Red Clay and Conglomerate
SWAN	NR	4716.59	150	38-110	Kg [2]	ND	ND	No ADWR Record
TM-02A	522574	4808.43	925	825-925	Kg [3]	345	640	Geologic Log
TM-03	522575	4897.85	200	150-200	Kg	NA	32	Geologic Log
TM-05 MILLER	522694	4598.06 [3]	160	120-160	QTbf [3, 4]	NA	NA	Geologic Log
TM-06 MILLER	522695	4707.88	200	150-200	Km [4, 5]	15	NA	Geologic Log
TM-07	522576	4768.93 [3]	350	259-349	Km [4, 5]	195	NA	Geologic Log
TM-08 SWAN	522817	4725.44	817	757-817	Kg [3]	No Morita	60	Geologic Log
TM-11 PIONKE	522815	4573.1 [3]	160	99-159	QTbf [3, 4]	NA	NA	Geologic Log
TM-12 MILLER	522697	4589.44 [3]	175	121-171	QTbf [3, 4]	NA	NA	Geologic Log
TM-13 MILLER	522698	4617.29 [3]	200	140-200	QTbf [3, 4]	NA	NA	Geologic Log
TM-14 NELSON	522816	4643.48	215	165-215	QTbf [3, 4]	NA	NA	Geologic Log
TM-15 MILLER	522699	4729.26	325	260-320	Km [4, 5]	220	NA	Geologic Log
TM-16	522578	4717.71	115	65-115	Km [3, 4, 5]	40	NA	Geologic Log
TM-19A	522581	4645.87	700	585-695	Km [2, 3]	535	NA	Geologic Log
TM-41	562555	4774.58	210	145-200	Km [4]	95	NA	Geologic Log
TM-42	562554	4666.67	250	180-240	Km [4]	65	NA	Geologic Log
TM-43	564729	4971.44	830	720-800	Km [4]	170	NA	Geologic Log
TM-43A	564726	4969.95	215	130-190	QTbf / Km [2]	150	NA	Geologic Log
TM-43B	565004	4922.18	215	150-190	Km [4]	80	NA	Geologic Log
TVI 236	802236	4561.98	222	ND	QTbf	NA	NA	No Log
TVI 713	567713	4567.22	200	80-144	QTbf [1]	NA	NA	Geologic Log
TVI 875	568875	ND	330	166-320	QTbf	NA	NA	Geologic Log
WALKER	200393	4601.55	120	80-100	Km [2, 3]	18	NA	Geologic Log
WEED	544535	4675 [3]	320	280-320	Km / Kg	270	317	Geologic Log
WEISKOPF	641802	4586.89	200	ND	QTbf [1]	NA	NA	No Log
ZANDER	205126	4580.94	280	220-260	QTbf	NA	NA	Geologic Log

ADWR = Arizona Department of Water Resources
ft amsl = feet above mean sea level
ft bgs = feet below ground surface
QTbf = Quaternary-Tertiary basin fill
Kml = Cretaceous Mural limestone
Km = Cretaceous Morita Formation
Kg = Cretaceous Glance Conglomerate
ND = No Data
NA = Not Applicable
NR = No Record
[1] Formation estimated based on well completion depth and lithology of nearby wells
[2] Based on Well Depth and Geology Map, Hayes and Landis (1964)
[3] Based on Well Drillers Report to ADWR (1994)
[4] Based on Geologic Log in Phelps Dodge, Aquifer Protection Permit Application, Cochise County, Arizona. (1990)
[5] Open hole

FIGURES

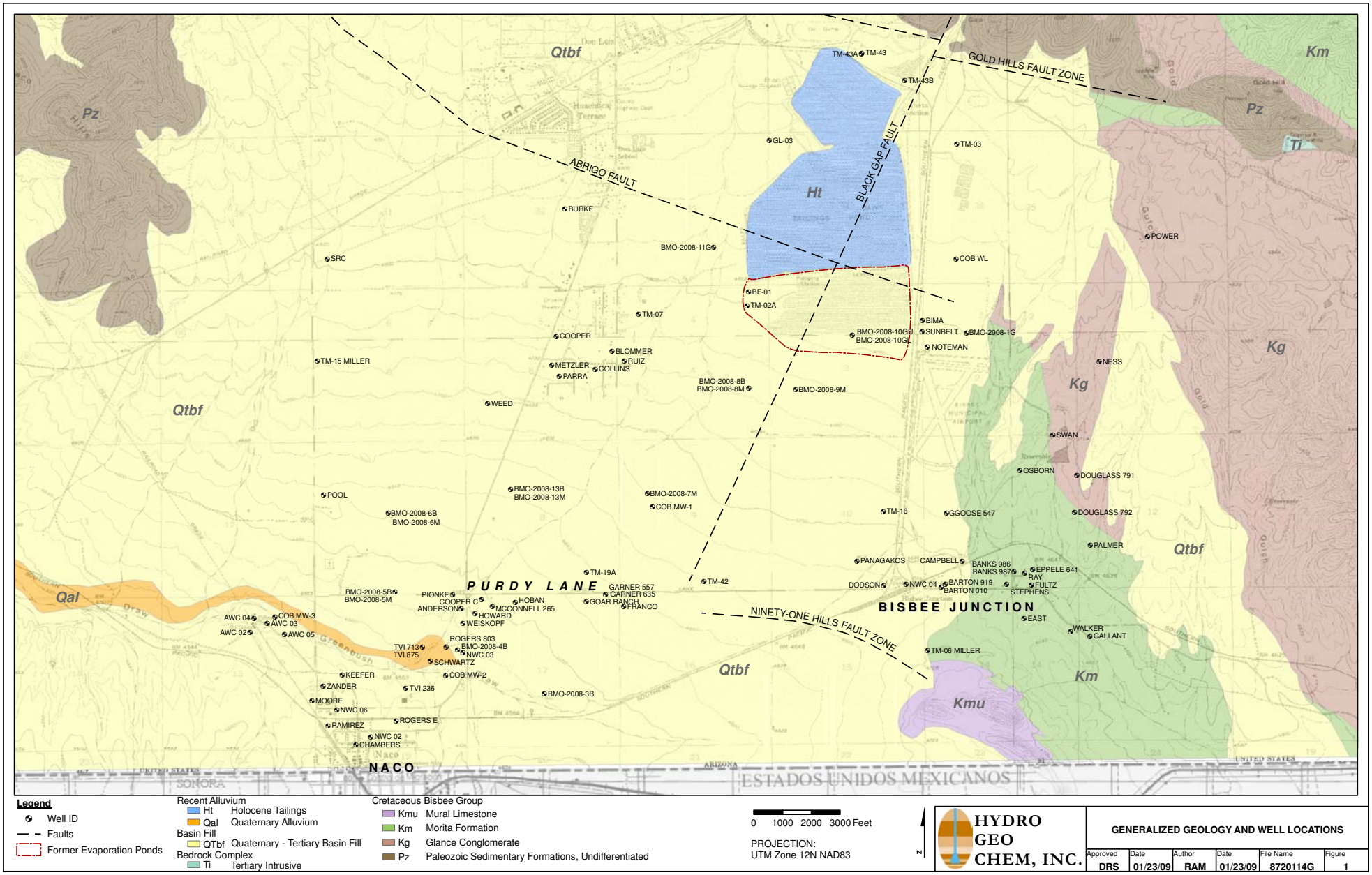

Legend

- Well ID
- Faults
- Former Evaporation Ponds

Recent Alluvium
- Ht Holocene Tailings
- Qal Quaternary Alluvium

Basin Fill
- QTbf Quaternary - Tertiary Basin Fill

Bedrock Complex
- Ti Tertiary Intrusive

Cretaceous Bisbee Group
- Kmu Mural Limestone
- Km Morita Formation
- Kg Glance Conglomerate

Pz Paleozoic Sedimentary Formations, Undifferentiated

0 1000 2000 3000 Feet

PROJECTION:
UTM Zone 12N NAD83

N

HYDRO GEO CHEM, INC.

GENERALIZED GEOLOGY AND WELL LOCATIONS

Approved	Date	Author	Date	File Name	Figure
DRS	01/23/09	RAM	01/23/09	8720114G	1

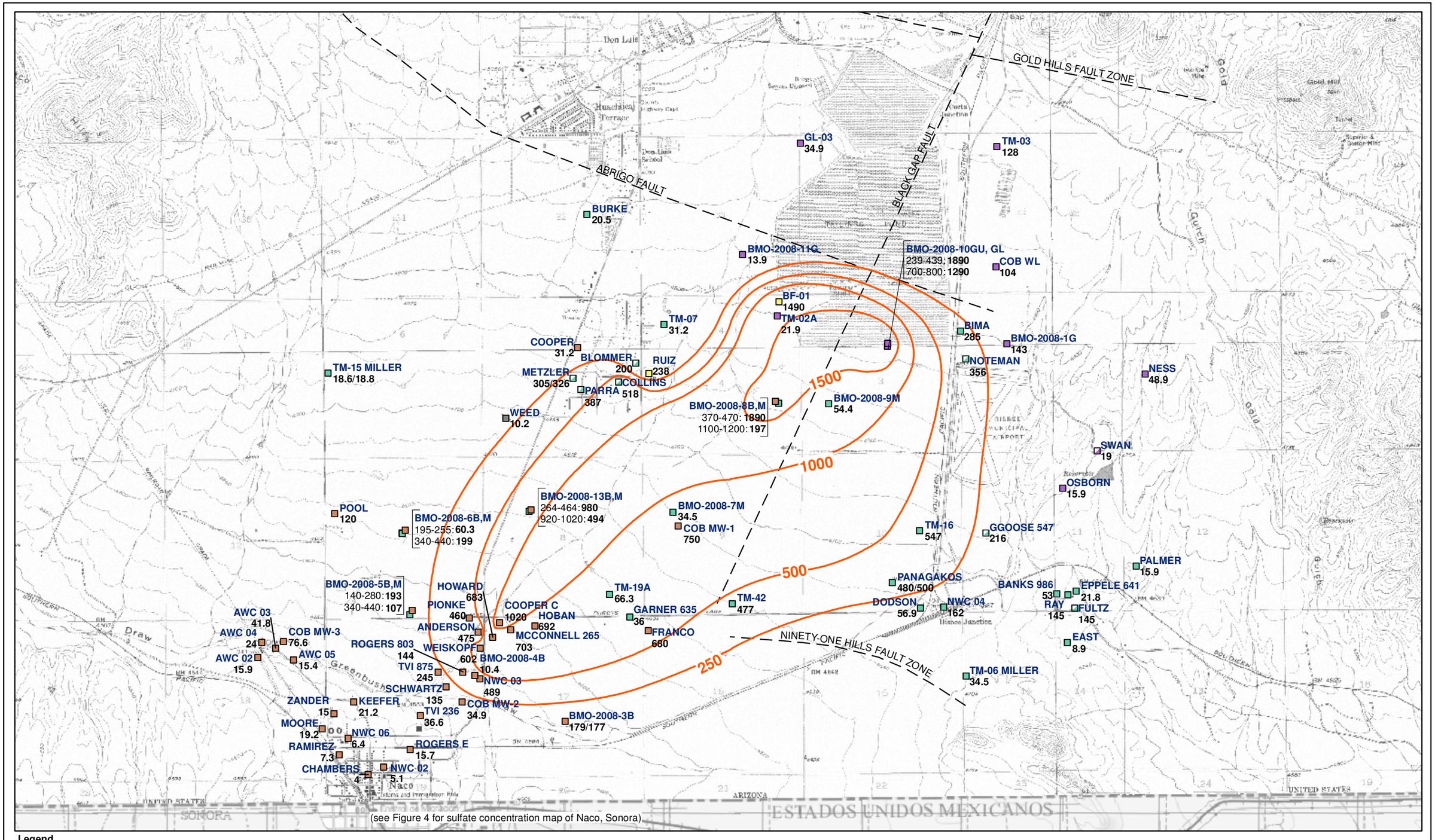
GOLD HILLS FAULT ZONE
ABRIGO FAULT
BLACK GAP FAULT
NINETY-ONE HILLS FAULT ZONE
1500
1000
500
250
GL-03
34.9
TM-03
128
BURKE
20.5
BMO-2008-11G
13.9
BMO-2008-10GU, GL
239-439: 1890
700-800: 1290
COB WL
104
BF-01
1490
TM-02A
21.9
TM-07
31.2
BIMA
285
BMO-2008-1G
143
COOPER
31.2
BLOMMER
200
RUIZ
238
COLLINS
518
PARRA
387
METZLER
305/326
TM-15 MILLER
18.6/18.8
NOTEMAN
356
NESS
48.9
WEED
10.2
BMO-2008-8B,M
370-470: 1890
1100-1200: 197
BMO-2008-9M
54.4
SWAN
19
OSBORN
15.9
BMO-2008-13B,M
264-464: 980
920-1020: 494
POOL
120
BMO-2008-6B,M
195-255: 60.3
340-440: 199
BMO-2008-7M
34.5
COB MW-1
750
TM-16
547
GGOOSE 547
216
PALMER
15.9
PANAGAKOS
480/500
BANKS 986
53
EPPELE 641
21.8
RAY
145
FULTZ
145
DODSON
56.9
NWC 04
162
BMO-2008-5B,M
140-280: 193
340-440: 107
HOWARD
683
TM-19A
66.3
TM-42
477
PIONKE
460
COOPER C
1020
HOBAN
692
GARNER 635
36
AWC 03
41.8
ANDERSON
475
MCCONNELL 265
703
FRANCO
680
AWC 04
24
COB MW-3
76.6
EAST
8.9
ROGERS 803
144
WEISKOPF
602
BMO-2008-4B
10.4
AWC 02
15.9
AWC 05
15.4
TVI 875
245
NWC 03
489
TM-06 MILLER
34.5
SCHWARTZ
135
ZANDER
15
KEEFER
21.2
COB MW-2
34.9
TVI 236
36.6
BMO-2008-3B
179/177
MOORE
19.2
NWC 06
6.4
RAMIREZ
7.3
ROGERS E
15.7
CHAMBERS
4
NWC 02
5.1
Naco
SONORA
ARIZONA
UNITED STATES
ESTADOS UNIDOS MEXICANOS
Don Luis
Huachinera Terrace
Don Luis School
Gold Hill Mine
Gold Hill Prospect
Superior & Boston Mines
Gulch
Draw
Greenbush
Tunnel
Recreation
Reservoir
Tailings
Dumps
Quarry
Pit
Mine
Shaft
Adit
Trench
Cemetery
Church
Ruins
Windmill
Spring
Well
Tank
Corral
Fence
Trail
Road
Railroad
Power Line
Pipeline
Canal
Ditch
Levee
Dam
Bridge
Ford
Gate
Cattle Guard
Fire Tower
Lookout
Campground
Picnic Area
Golf Course
Airport
Runway
Hangar
Control Tower
Terminal
Parking
Helipad
Heliport
Helicopter
Airplane
Aircraft
Aviation
Navigation
Radio
Antenna
Tower
Building
Barn
Shed
Garage
Warehouse
Factory
Mill
Smokestack
Chimney
Water Tank
Water Tower
Reservoir
Pond
Lake
River
Stream
Creek
Wash
Arroyo
Gulch
Canyon
Valley
Ridge
Hill
Mountain
Peak
Summit
Pass
Saddle
Cliff
Rock
Boulder
Talus
Slope
Terrace
Bench
Plateau
Mesa
Butte
Volcano
Crater
Lava
Flow
Dome
Caldera
Fault
Fold
Syncline
Anticline
Monocline
Thrust
Reverse
Normal
Strike-Slip
Oblique
Detachment
Shear
Zone
Breccia
Conglomerate
Sandstone
Siltstone
Shale
Limestone
Dolomite
Chert
Quartzite
Schist
Gneiss
Granite
Diorite
Gabbro
Basalt
Andesite
Rhyolite
Dacite
Tuff
Ash
Pumice
Obsidian
Perlite
Vitrophyre
Welded
Unwelded
Bedded
Massive
Foliated
Lineated
Jointed
Fractured
Altered
Mineralized
Hydrothermal
Alteration
Silicification
Argillic
Propylitic
Potassic
Sericitic
Advanced
Argillic
Phyll

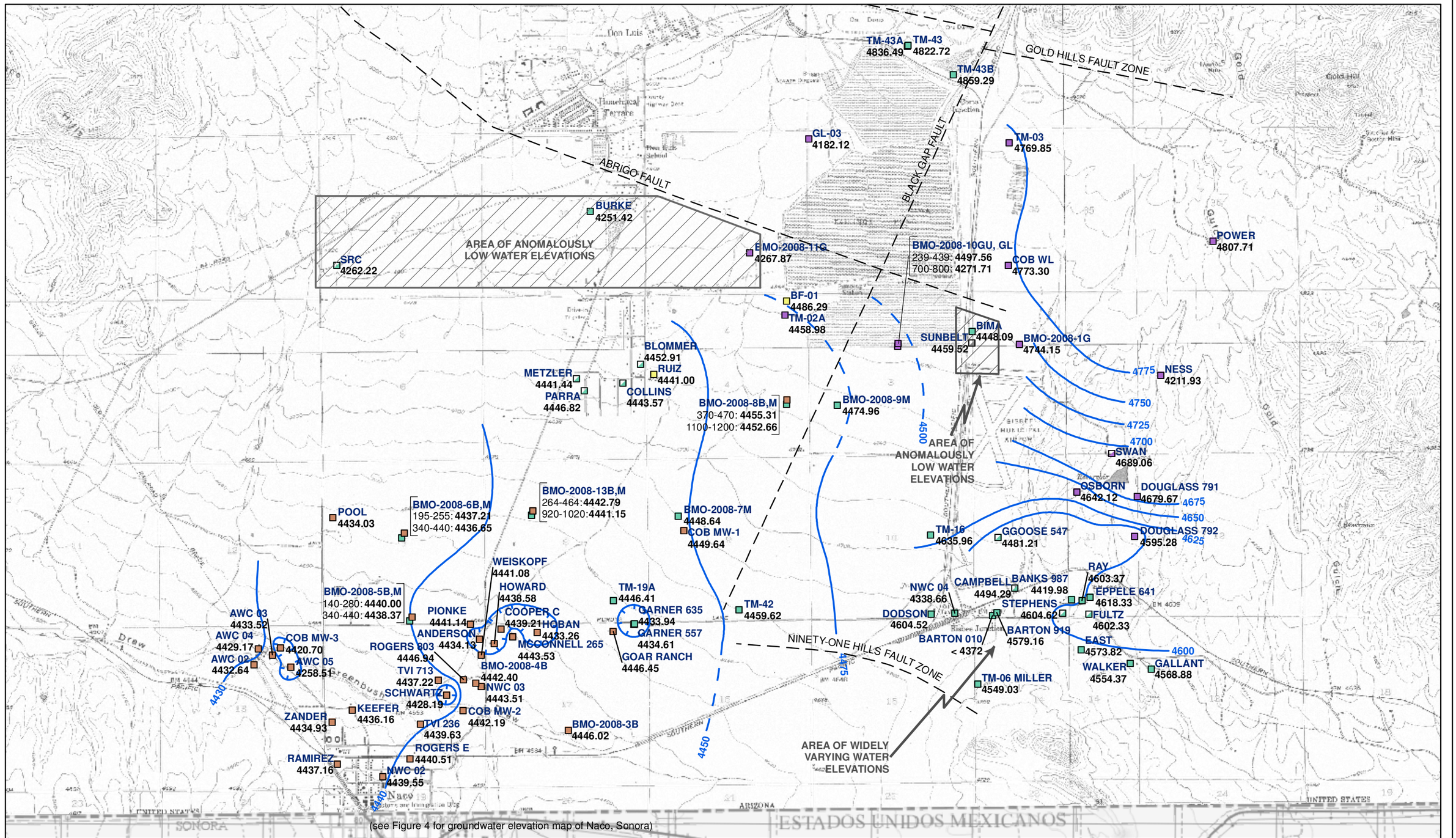

(see Figure 4 for groundwater elevation map of Naco, Sonora)

Legend

- TVI-713 Well ID
- 4440.92 Groundwater Elevation (ft amsl)
- Groundwater Elevation Contours (dashed where inferred)
- Groundwater Depression
- Faults (inferred)
- Co-located Wells
  - Well ID
  - Screen (ft bgs): Water Elevation (ft amsl)

Screened Formation
- Basin Fill
- Basin Fill and Morita Formation
- Morita Formation
- Morita Formation- Estimated
- Morita Formation and Glance Conglomerate
- Glance Conglomerate
- Glance Conglomerate-Estimated

0 1000 2000 3000 Feet

PROJECTION: UTM Zone 12N NAD83

N

HYDRO GEO CHEM, INC.

GROUNDWATER ELEVATIONS FOR FOURTH QUARTER 2008

Approved	Date	Author	Date	File Name	Figure
DRS	01/23/09	RAM	01/23/09	8720115G	3

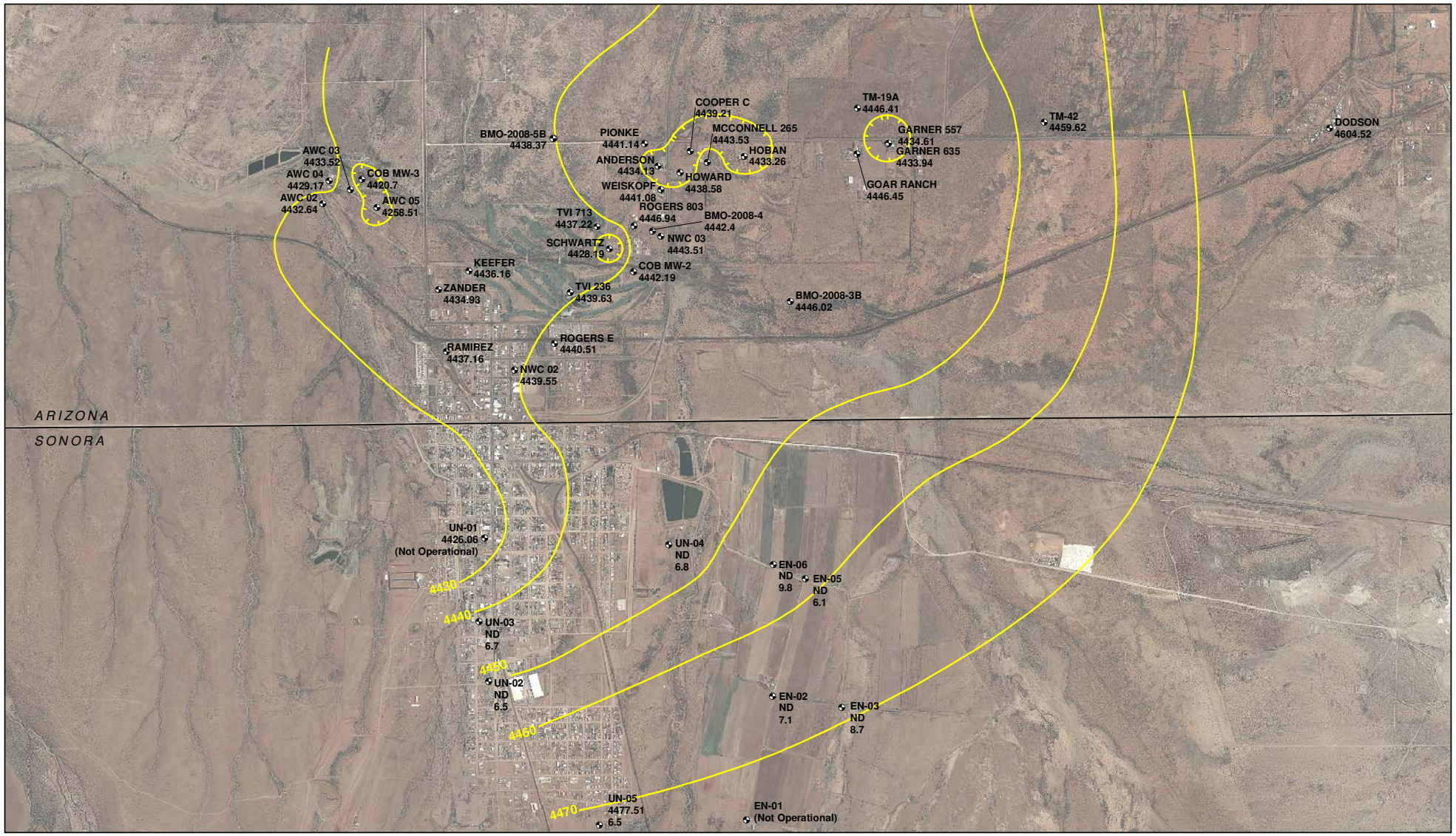

Legend

- **TVI-713** Well ID
- **4440.92** Groundwater Elevation (feet above mean sea level)
- **10** Sulfate Concentration (milligrams per liter)
- Groundwater Contours

ND = No Data, no sounding tube

EN = Ejido Naco
UN = Urbano Naco

0 1000 2000 Feet

PROJECTION:
UTM Zone 12N NAD83

N

HYDRO GEO CHEM, INC.

SULFATE CONCENTRATIONS AND GROUNDWATER ELEVATIONS FOR NACO, ARIZONA AND NACO, SONORA OCTOBER 2008

Approved	Date	Author	Date	File Name	Figure
DRS	01/12/09	RAM	01/12/09	8720116G	4

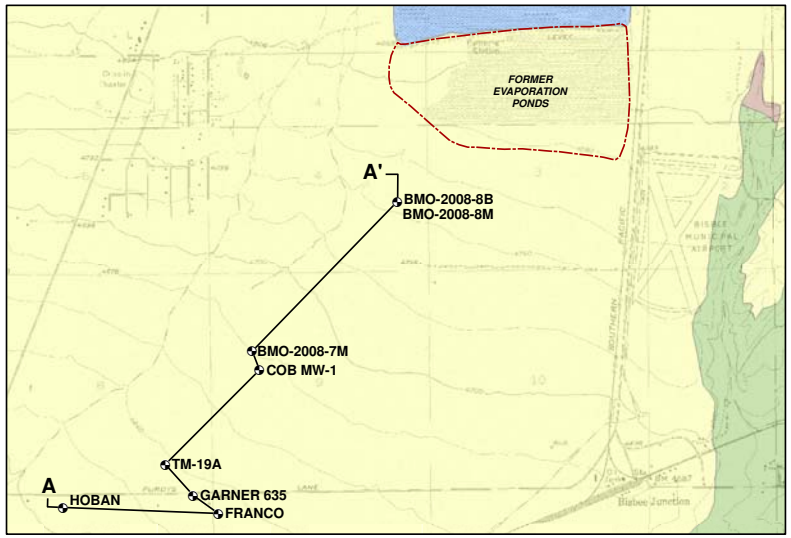

Legend

- Well Location
- Approximate Water Table
- Holocene Tailings
- Quaternary - Tertiary Basin Fill
- Cretaceous Morita Formation
- Cretaceous Glance Conglomerate

0 1000 2000 3000 Feet

HOBAN — Well ID
4433.26 — Water Elevation (feet above mean sea level)
692 — Screened Interval
Sulfate Concentration (milligrams per liter)

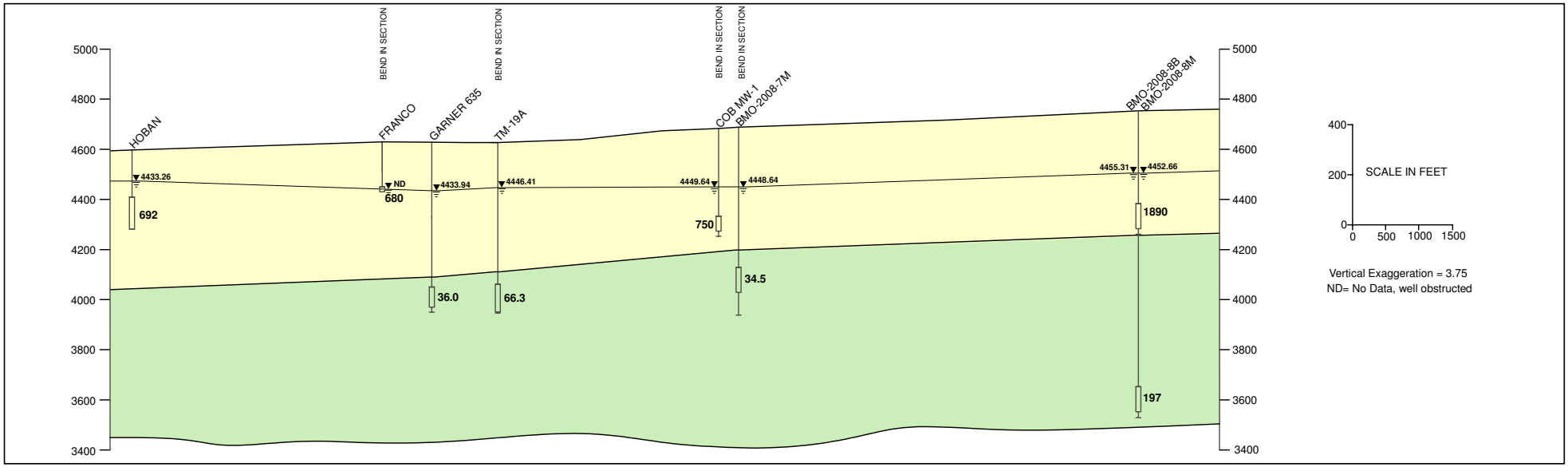

HYDRO GEO CHEM, INC.

CROSS SECTION A-A'
SULFATE STRATIFICATION
BETWEEN BASIN FILL AND MORITA FORMATION

Approved	Date	Author	Date	File Name	Figure
DRS	01/12/09	RAM	01/12/09	8720109G	5

APPENDIX A

FOURTH QUARTER 2008
DATA VERIFICATION REPORT

APPENDIX A

FOURTH QUARTER 2008
DATA VERIFICATION REPORT

Prepared for:

FREEPORT-MCMORAN
COPPER QUEEN BRANCH
36 West Highway 92
Bisbee, Arizona 85603

Prepared by:

HYDRO GEO CHEM, INC.
51 West Wetmore Road
Tucson, Arizona 85705
(520) 293-1500

January 23, 2009

TABLE OF CONTENTS

1. INTRODUCTION 1

2. HGC FIELD OPERATIONS 3
   - 2.1 Water Level Monitoring 3
   - 2.2 Groundwater Sampling 4
     - 2.2.1 Pre-Sampling Field Activities 4
     - 2.2.2 Well Purging, Field Measurements, and Sample Collection 5
     - 2.2.3 Post-Sampling Field Activities 6
   - 2.3 Well Survey 6

3. SAMPLE HANDLING 7

4. LABORATORY QUALITY CONTROL 9
   - 4.1 Licensure 9
   - 4.2 Analytical Methods 9
   - 4.3 Method Detection Limits (MDLs) and Practical Quantification Limits (PQLs) 10
   - 4.4 Timeliness 11
   - 4.5 Quality Control Measurements 11
     - 4.5.1 Preparation Blanks, Calibration Blanks, and Calibration Verification Standards 12
     - 4.5.2 Analytical Spikes and Analytical Spike Duplicates 12
     - 4.5.3 Laboratory Control Samples 13
     - 4.5.4 Laboratory Duplicate Samples 13
     - 4.5.5 Field Blank Samples 13

5. DATA QUALITY INDICATORS 15
   - 5.1 Precision 15
   - 5.2 Bias 16
   - 5.3 Accuracy 17
   - 5.4 Representativeness 17
   - 5.5 Comparability 17
   - 5.6 Completeness 18
   - 5.7 Sensitivity 18
   - 5.8 Auxiliary Data Quality Indicators 18
     - 5.8.1 Cation-Anion Balance 18
     - 5.8.2 TDS Ratio 19

6. REFERENCES 21

TABLE OF CONTENTS (Continued)

TABLE

A.1 ACZ Project ID and Associated Wells

APPENDIX

A.1 Arizona Land Specialists, Inc. Well Survey

1. INTRODUCTION

This report summarizes the data verification review of groundwater samples collected and analyzed during the fourth quarter 2008 (Q4-2008) by Hydro Geo Chem, Inc. (HGC) pursuant to Mitigation Order on Consent Docket No. P-121-07 (MO) (ADEQ, 2007). HGC collected groundwater samples from wells identified in for Tasks 1, 2.2, and 2.3 of the Work Plan (HGC, 2008a). All analytical results for groundwater samples collected for this project during the fourth quarter of 2008 were provided to HGC by ACZ Laboratories, Inc. (ACZ) for preparation of the Fourth Quarter 2008 Groundwater Monitoring Report.

Quality assurance (QA) and quality control (QC) procedures are specified in the *Quality Assurance Project Plan for Aquifer Characterization Plan* (QAPP) (Appendix F of HGC, 2008a) for field sampling, chain-of-custody (COC) documentation, laboratory analysis, and reporting. This report reviews field sampling for samples collected by HGC. Additionally, sample handling and laboratory QA/QC data are evaluated according to the data quality indicators (DQIs) given in the QAPP.

Appendix C of the main text contains laboratory reports for Q4-2008 samples collected by HGC including COC forms, laboratory correspondence, QC summaries, data qualifiers, and any case narratives. The Q4-2008 analytical results for all 88 samples collected by HGC are contained in 17 reports having the ACZ Project numbers identified in Table A.1.

The results of the internal QA/QC tests performed by ACZ are presented with the laboratory reports included in Appendix C. Based on the results of surrogate spike recoveries, matrix spike/recovery and matrix spike duplicate tests, ACZ did not advise HGC of any modifications that should be made regarding the usability and data validation status of the laboratory test results.

2. HGC FIELD OPERATIONS

Field operations for this project consisted of the following for all monitoring wells sampled by HGC:

- Static water level measurement,
- Well purging,
- Collection of water quality field parameters (pH in standard units [SU], specific conductance [SC] in microsiemens per centimeter [µS/cm], and temperature in degrees Celsius [°C]),
- Collection of groundwater samples for water quality analysis,
- Collection of groundwater quality assurance and quality control samples, and
- Equipment decontamination.

Documentation of the field activities was evaluated for quality assurance and has been deemed to have met the documentation requirements stated in the QAPP.

2.1 Water Level Monitoring

Static water level measurements were attempted at each well that was sampled and at all wells where water level monitoring was conducted by HGC. Water levels were measured while the well pump was off however, it was not always possible to ascertain from the well owners how long the pump had been off. Before measuring the water level at each well, the battery on the water level indicator was checked and the sensitivity level was adjusted, if necessary. Each measurement was collected and verified by measuring the depth to water multiple times in order to obtain a consistent reading and accurate measurement.

2.2 Groundwater Sampling

During this monitoring period groundwater samples were collected from wells designated for sampling for Task 1 (well inventory), Task 2.2 (groundwater monitoring), and Task 2.3 (new monitoring well installation and testing) of the Work Plan. More detailed information regarding the wells sampled for water quality and water level measurements is listed in Table 1 of the main text.

2.2.1 Pre-Sampling Field Activities

On each day of sampling, the pH[1] and SC[2] probe was calibrated. In addition, the water level indicator was checked for a signal, which indicates a working meter and sufficient battery strength. On each day where sampling extended for more than half a day, a mid-day calibration check was performed on the pH and SC probe to ensure accurate measurement.

In addition to calibrating the instruments each day, measures were taken to 1) properly decontaminate field equipment, 2) ensure the appropriate storage and transport temperature of the samples, and 3) document activities related to the collection of groundwater samples as part of this project. These objectives were met by 1) replenishing or obtaining supplies of deionized water and ice daily, 2) use of the proper preservative and sample collection containers, 3) properly packing the samples on ice during field activities, 4) using deionized water to properly decontaminate field equipment prior to the start of sampling each day and after sampling at each

[1] Field pH meter was calibrated using a two point calibration and pH buffers 4 and 7
[2] Field SC meter was calibrated using a standard stock solution of 1413 µS/cm

well, and 5) obtaining the appropriate field notebook in order to document field activities related to the groundwater monitoring program.

2.2.2 Well Purging, Field Measurements, and Sample Collection

Ideally, three wetted casing volumes were purged from each well prior to sampling. However, when three casing volumes could not be purged, this information was noted on the groundwater sampling form (Appendix C) at each well for which this was the case. Purge water was discharged to the ground surface.

Field measurements were collected at varying intervals during well purging at each well where a water quality sample was collected. Field parameters were monitored until a consistent measurement was obtained.

During this monitoring period, filtered and unfiltered groundwater samples were collected for analysis from 88 plume monitor wells. Groundwater for filtered and unfiltered samples was collected using a single container to collect an initial sample for separation into bottles for filtered and unfiltered analyses. After collecting the initial sample, the unfiltered sample was collected by pouring a 500 milliliter (mL) aliquot of the initial sample into a non-preserved bottle for alkalinity analysis. Then each filtered sample was collected by filtering the remaining portion of the initial sample into a 250 mL bottle using a clean filtration apparatus and one unused, disposable 0.45-micron filter. All bottles were provided by ACZ. Bottles were

checked for the correct preservative and maintained in a clean and secure work area, until used in the field.

2.2.3 Post-Sampling Field Activities

Post sampling field activities consisted of equipment decontamination, sample storage, and sample shipping. Field equipment that comes into contact with the sample was decontaminated using a small amount of Alconox® detergent and deionized water. After washing, the equipment was rinsed thoroughly with deionized water.

After sample collection, samples from each well were placed into a plastic bag and stored on ice until they could be packed securely for shipping to ACZ. In addition, each set of samples collected from each well was individually bagged (without ice) to prevent the label from getting soaked with water and rubbing off or becoming illegible.

2.3 Well Survey

On December 18, 2008 a measuring point elevation surveys was completed for newly installed Bisbee Mitigation Order (BMO) wells BMO-2008-4B, BMO-2008-5B, BMO-2008-5M, BMO-2008-8B, BMO-2008-8M, BMO-2008-13B, and BMO-2008-13M. In addition, Naco Water Company (NWC) wells NWC02, NWC03, NWC04, and NWC06 and private wells BLOMMER, FULTZ, and RAMIREZ were surveyed. The survey was conducted by Arizona Land Specialists, Inc. (ALS). These data are shown in Table 3 and Figure 2 of the main report.

3. SAMPLE HANDLING

All samples collected by HGC were shipped to ACZ for analysis. COC documentation accompanied all samples submitted and included the sample name, collection date and time. COCs contained in laboratory reports included the date and time the samples were received by ACZ. As noted on the analytical data reports from ACZ, all of the sample bottles were received intact, properly preserved, and in good condition.

The temperature of the following shipping container (identified by its laboratory login number) exceeded 4 °C upon receipt at the laboratory.

ACZ Project ID	Sample Collection Date	Sample Relinquished Date	Sample Received Date by ACZ	Temperature Upon Receipt (°C)
L73158	11/18/08	11/19/08	11/20/08	5.5

As noted in the above table, the sample was shipped within one day of sample collection, and the time between sample collection and receipt of samples by ACZ was two days. This temperature exceedance is not considered to have a significant impact on the analytical results pertaining to the sulfate analysis for this sample.

4. LABORATORY QUALITY CONTROL

As specified in the QAPP, laboratory QC was maintained for all analyses through proper licensure, the use of approved analytical methods, QC measurements, appropriate turn-around-time for analysis (timeliness), method detection limits (MDLs), and practical quantitation limits (PQLs). Each of these controls is discussed in the following subsections.

The review of laboratory QC included a review to identify any qualified data and an assessment to determine their significance. Additionally, the laboratory QC summaries were reviewed to verify that results met QA criteria.

4.1 Licensure

ACZ is licensed with the Arizona Department of Health Services (license number AZ0102) and is accredited in accordance with the National Environmental Laboratory Accreditation Conference.

4.2 Analytical Methods

The following list identifies the approved U.S. Environmental Protection Agency (EPA) methods that meet the requirements stated in section 5.3 of the QAPP regarding target methods and target MDLs:

- EPA 300.0 (Ion-Chromatography [IC]): sulfate, chloride, fluoride
- EPA 200.7 (Inductively Coupled Plasma [ICP]): calcium, magnesium, potassium, sodium
- EPA 353.2 (Automated Cadmium Reduction [ACR]): nitrate/nitrite
- SM2320B (Titration): alkalinity
- EPA 160.1 (Gravimetric): total dissolved solids

Two of these methods, IC (EPA 300.0) and ICP (EPA 200.7), involve direct injection of the sample into the analytical instrument, which does not require the analysis of preparation blanks. The other methods listed are classical wet chemistry techniques that require the use of preparation blanks under the ACZ quality assurance plan and the QAPP.

4.3 Method Detection Limits (MDLs) and Practical Quantification Limits (PQLs)

The MDLs and PQLs of the analytical methods used by ACZ are shown in the following table. The MDLs for analyses of samples were equal to or less than the target MDLs identified in the QAPP.

Method	MDL (mg/L)	PQL (mg/L)	Target MDL[1] (mg/L)
EPA 300.0	0.5	3	10
EPA 200.7	0.2	1	0.2
EPA 200.7	0.3	2	0.3
SM2320B	2	20	2
EPA 300.0	0.5	5	1
EPA 300.0	0.1	0.5	0.1
EPA 352.2	0.02	0.1	0.02
EPA 160.1	10	20	10

mglL = milligrams per liter
[1] Target MDL from Table F.2 of QAPP

4.4 Timeliness

Holding times were derived from the EPA methods utilized and were calculated beginning from the time of sample collection. The majority of samples submitted to the laboratory were analyzed within their recommended method specific holding time except for fluoride, nitrate/nitrite, nitrite, and sulfate analyses in the following: Samples collected on October 27 and 28, 2008 (PIONKE, RAMIREZ, ROGERS E, and ZANDER) and December 3, 2008 (BMO-2008-13M) were qualified with an "H1" flag, indicating analysis was performed past the holding time.[3] One sample collected on December 5, 2008 (BMO-2008-8B) was qualified with an "HE" flag, indicating analysis was performed past the method holding time which is less than or equal to 7 days and sample was received with less than half of the holding time remaining. No data were rejected on the basis of the holding time exceedances and were accepted as usable.

4.5 Quality Control Measurements

The following QC samples were prepared and analyzed:

- Preparation blanks, calibration blanks, and calibration verification standards
- Analytical spikes and analytical spike duplicates
- Laboratory control samples
- Laboratory duplicate samples
- Field blank samples

[3] Chemist noted that initial data indicated a co-elution peak from an unknown source. The sample was reanalyzed outside the hold time and reported. Data may be qualified as estimated.

4.5.1 Preparation Blanks, Calibration Blanks, and Calibration Verification Standards

Preparation blanks were run with each group of samples submitted for alkalinity and TDS analysis. All preparation blanks were prepared from analyte-free water and treated as routine samples. Analytical results of all of the preparation blanks showed that no target analytes were detected at the indicated MDL.

Results from the analyses of the initial calibration blanks and initial calibration verification standards conducted by EPA Methods 300.0, 200.7, and 353.2 also were reviewed. The results of each initial calibration blank analyzed showed no detections of the target analyte. All analytical results for the initial calibration verification standards and laboratory fortified blanks that were analyzed showed percent recoveries that were within the acceptance criteria specified by the ACZ QA plan and the QAPP.

4.5.2 Analytical Spikes and Analytical Spike Duplicates

Analytical spike and spike duplicate samples were analyzed for the following EPA Methods: 300.0, 200.7, and 353.2. Spike recoveries for most analytes were within the range of acceptability based on the acceptance criteria set by ACZ. Instances in which analytical spike recoveries were either high, low, or unusable were qualified with an “M1”, “M2”, or “M3” flag, respectively. However, in each case the method control sample recoveries were acceptable.

4.5.3 Laboratory Control Samples

Laboratory control samples were run for each group of samples submitted for alkalinity and total dissolved solids. Recoveries for all laboratory control samples were within the acceptance criteria specified by ACZ.

4.5.4 Laboratory Duplicate Samples

Analyses of laboratory duplicate samples were also reviewed as part of this quality data verification report. Field duplicate samples are discussed in Section 5.1. The RPDs for most laboratory duplicate samples were within 20 percent, which is the tolerance range set by the laboratory. In many instances, the data were qualified with an "RA" flag indicating that the RPD was not used for data validation because the sample concentration was less than ten times the MDL, which is too low for accurate evaluation according to ACZ. In all cases where the RPD could be calculated, the results met QA criteria and demonstrate an appropriate level of precision in laboratory analysis of these samples.

4.5.5 Field Blank Samples

During the fourth quarter of 2008, eight field blank samples were collected. Four field blank samples using unfiltered deionized water (FB101308, FB102008, FB102808, and FB110408) and four equipment blanks using filtered deionized water (EQB101308, EQB102008, EQB102808, and EQB110408). Samples were collected in the field and submitted along with

other samples to evaluate the potential for contaminant introduction under field conditions. As required by Section 4.2.1.5 of the QAPP, a minimum of one field blank and one equipment blank sample was collected for every twenty samples. Analytical results from field blank and equipment blank samples showed no detections with the exception of equipment blank sample EQB110408H with sulfate detected a 0.7 mg/L, which is between the MDL and PQL. The low level detection of sulfate is not considered significant given the concentrations of this constituent in the samples.

5. DATA QUALITY INDICATORS

The QAPP provides several DQIs for assessing the overall quality of the data. These DQIs include the following:

- Precision
- Bias
- Accuracy
- Representativeness
- Comparability
- Completeness
- Sensitivity

Each of these DQIs is discussed below in relation to the Q4-2008 groundwater sampling and analysis conducted by HGC.

5.1 Precision

Precision indicates how well a measurement can be reproduced. Precision is quantified by calculating the RPD between duplicate samples. For the purposes of QA/QC, precision was quantified by calculating the RPDs between duplicates among the following groups of duplicate samples:

- Laboratory duplicate samples
- Field duplicate samples

As discussed in Sections 4.5.2 and 4.5.4, there were no exceedances of RPD QA criteria for any laboratory duplicates. During this monitoring period, a total of four field duplicate samples (DUP101308, DUP102008, DUP102808, and DUP110408) were collected by HGC for filtered analysis. The collection of four duplicate samples meets the QA/QC goal of collecting one duplicate sample for every twenty groundwater samples collected, as stated in Section 4.2.1.5 of the QAPP.

Results for the four duplicate samples collected are provided in the table below. The range of RPD values was between 1.07 and 6.66 percent, all within the 20 percent acceptance criteria for field duplicates, as stated in Section 3.3.1 of the QAPP. Overall, the DQI for precision is deemed to be met.

Well ID	Duplicate Sample ID	ACZ Project ID	Sulfate (mg/L)	Sulfate Duplicate (mg/L)	RPD (%)
PANAGAKOS	DUP101308	L72466	480	500	4.08
METZLER	DUP102008	L72665	305	326	6.66
TM-15 MILLER	DUP102808	L72779	18.6	18.8	1.07
BMO-2008-3B	DUP110408	L72918	179	177	1.12

mg/L = milligrams per liter
RPD = Relative Percent Difference

5.2 Bias

Bias is a systematic distortion of measurements causing consistent errors in one direction. Bias is managed in this data set by the consistent application of standardized sample collection and analysis procedures.

5.3 Accuracy

Accuracy is a measure of the agreement of a measurement to a known value and is measured using the recoveries from laboratory control samples. As discussed in Sections 4.5.1, 4.5.2, and 4.5.3 respectively, there were no significant exceedances of the recovery QA criteria for any of the calibration standards, analytical spikes, or laboratory control standards. Based on this information, the overall accuracy of the data is judged sufficient for the purpose of aquifer characterization.

5.4 Representativeness

All samples were taken from locations specified in the Work Plan (HGC, 2008a) using sampling procedures specified in the QAPP. Therefore, the samples are judged to provide a good representation of groundwater quality at the sampled locations. The analytical data are judged to be representative of groundwater conditions because the analyses used standard procedures and methods that met QA/QC guidelines of the QAPP.

5.5 Comparability

All samples were collected using standardized procedures (HGC, 2008a) and were analyzed by ACZ using standardized methods. Insofar as standardized sample collection and analytical methods are adhered to, the sample results should be comparable.

5.6 Completeness

All samples collected were subsequently analyzed and reported by ACZ are judged to satisfy the QA/QC criteria for this project and are deemed usable for aquifer characterization. Thus, the completeness of analytical results is 100 percent.

5.7 Sensitivity

The analytical methods used to analyze the samples meet the MDL requirements specified in Table F.2 of the QAPP. Therefore, the analytical sensitivity is considered acceptable for use in aquifer characterization.

5.8 Auxiliary Data Quality Indicators

Auxiliary DQIs are indicators that, although not mentioned in the QAPP, are useful for assessing the reliability of the laboratory analyses. These auxiliary DQIs include the laboratory measured cation-anion balance and the ratio between measured and calculated TDS. Each of these auxiliary indicators is discussed below.

5.8.1 Cation-Anion Balance

The concentration in milliequivalents per liter (meq/L) of cations and of anions in groundwater should theoretically be approximately the same. Therefore, the balance between anions and cations is one measure of the overall quality of the laboratory measurements.

The cation-anion balance can be expressed as the difference between the milliequivalents of cations and the milliequivalents of anions divided by the sum of the milliequivalents of both cations and anions. When computed in this manner, a cation-anion balance of 5 percent is considered good (Scott Habermahl, ACZ project manager, personal communication). The cation-anion balance for all samples is presented in Table 2 and was below 5 percent for all samples except for the samples listed below. Overall, the cation-anion balance for all samples does not indicate any analytical errors. Cation-anion balances outside of 5 percent may indicate the presence of other ions not included in the analysis and ion balance.

Well and Sample ID	Sum of Anions (meq/L)	Sum of Cations (meq/L)	Cation-Anion Balance (%)
BMO-2008-4B			
BMO-2008-5B	7.7	8.6	5.5
BMO-2008-5M	5.5	6.2	6.0
BMO-2008-8B	54.7	44.9	-9.8
BMO-2008-8M	9.8	11.0	5.8

meq/L = milliequivalents per liter

5.8.2 TDS Ratio

The ratio between the measured and computed concentration of TDS is also an indicator of the overall quality of the sample analyses. A TDS ratio between 0.8 and 1.2 is considered good (Scott Habermahl, ACZ project manager, personal communication). The ratios for all samples are presented in Table 2 and fall inside the acceptance criteria specified by ACZ. Overall, the low TDS ratios for all samples indicate no apparent analytical errors.

6. REFERENCES

Arizona Department of Environmental Quality. 2007. Mitigation Order on Consent, Docket No. P-121-07, In the Matter of: Phelps Dodge Corporation, Copper Queen Branch, located at 36 West Highway 92, Bisbee, Arizona, ADEQ Identification Number 100531. November 14, 2007.

Hydro Geo Chem, Inc. (HGC). 2008a. Revision 1, Work Plan to Characterize and Mitigate Sulfate with Respect to Drinking Water Supplies in the Vicinity of the Concentrator Tailing Storage Area, Cochise County, Arizona. July 3, 2008.

HGC. 2008b. Well Inventory Report, Task 1 of Aquifer Characterization Plan for Mitigation Order on Consent No. P-121-07, Cochise County, Arizona. July 28, 2008.

TABLE

TABLE A.1
ACZ PROJECT ID AND ASSOCIATED WELLS

ACZ Project ID	Wells Reported
Number of wells sampled: 88 *Number of duplicate samples collected: 4* *Number of field blank samples collected: 8*	
L72149	BMO-2008-0B
L72217	BMO-2008-0M
L72231	BMO-2008-13B
L72466	BANKS 896, DODSON, PANAGAKOS, EPPELE 641, EAST, DUP101308, EQB101308 FB101308
L72549	HOWARD, GARNER 635, FRANCO, MCCONNELL 265, CHAMBERS, TVI 236 TVI 875, ANDERSON, PALMER, NESS, SWAN, OSBORN, HOBAN, COOPER C
L72620	UN-02, UN-03, UN-04, UN-05, EN-02, EN-03, EN-05, EN-06
L72654	BLOMMER, ROGERS 803, SCHWARTZ, RAY, FULTZ, BIMA
L72665	PARRA, METZLER, RUIZ, COLLINS, COOPER, WEED, BURKE, POOL, COB MW-1 COB MW-2, COB MW-3, COB WL, NOTEMAN, AWC 02, AWC 03, AWC 04, AWC 05 DUP102008, EQB102008, FB102008
L72696	NWC 02, NWC 03, NWC 04, NWC 06
L72779	PIONKE, RAMIREZ, ROGERS E, TM-15 MILLER, DUP102808, EQB102808, TM-02A FB102808, ZANDER, KEEFER, WEISKOPF, MOORE, TM-06 MILLER, GGOOSE 547
L72918	BMO-2008-3B, BMO-2008-6B, BMO-2008-6M, BMO-2008-7M, BMO-2008-9M BMO-2008-10GU, BMO-2008-10GL, BF-01, TM-07, TM-16, TM-42, DUP110408 EQB110408, FB110408
L73030	BMO-2008-1G, BMO-2008-11G, TM-03, GL-03
L73158	TM-19A
L73393	BMO-2008-13M
L73402	BMO-2008-8B
L73444	BMO-2008-8M
L73523	BMO-2008-4B

APPENDIX A.1

ARIZONA LAND SPECIALISTS, INC. WELL SURVEY

ARIZONA LAND SPECIALISTS, INC.
FREEPORT-MCMORAN COPPER QUEEN BRANCH MONITOR WELL SURVEY

ALS POINT No.	DESCRIPTION	ELEVATION NAVD88 (FEET)	UTM NAD83 NORTHING	UTM NAD83 EASTING
6902	AMARILLAS (PID DG9433)	4895.67	3473292.330	601929.297
7019	BLOMMER *	4753.69	3,471,529.090	602725.876
7018	FULTZ *	4642.92	3469063.892	607153.306
7017	RAMIREZ *	4596.61	3467584.363	599730.649
7015	NWC 02 *	4600.44	3467474.673	600177.435
7013	NWC 03 *	4574.99	3468350.838	601153.857
7012	NWC 04 *	4690.77	3469071.959	605829.808
7014	NWC 06 *	4592.50	3467749.954	599822.821
7033	BMO-2008-4B TOC	4573.17	3468383.430	601099.405
7032	BMO-2008-4B PAD	4572.67	X	X
7029	BMO-2008-5B TOC	4585.10	3468994.715	600438.159
7028	BMO-2008-5B PAD	4584.61	X	X
7031	BMO-2008-5M TOC	4585.02	3468994.282	600445.071
7030	BMO-2008-5M PAD	4584.59	X	X
7021	BMO-2008-8B TOC	4753.25	3471141.719	604171.347
7020	BMO-2008-8B PAD	4751.95	X	X
7023	BMO-2008-8M TOC	4752.45	3471127.902	604167.912
7022	BMO-2008-8M PAD	4751.95	X	X
7025	BMO-2008-13B TOC	4649.21	3470076.358	601657.612
7024	BMO-2008-13B PAD	4648.68	X	X
7027	BMO-2008-13M TOC	4647.15	3470040.455	601650.495
7026	BMO-2008-13M PAD	4646.67	X	X

UTM = Universal Transverse Mercator Zone 12, Band R
* = Measuring Point Elevation
ST = Sounding Tube
TOC = Top of Casing
PAD = Concrete Pad



APPENDIX B

ANALYTICAL REPORTS FROM ACZ LABORATORIES, INC.

ACZ Laboratories, Inc.
2773 Downhill Drive Steamboat Springs, CO 80487 (800) 334-5493

Analytical Report

January 14, 2009

Report to:
Dan Simpson
Hydro Geo Chem, Inc.
51 West Wetmore Road Suite 101
Tuscon, AZ 85705

Bill to:
Accounts Payable
Hydro Geo Chem, Inc.
P. O. Box 97220
Phoenix, AZ 85060

cc: Jim Norris

Project ID: 8720002.2
ACZ Project ID: L73523

Dan Simpson:

Enclosed are the analytical results for sample(s) submitted to ACZ Laboratories, Inc. (ACZ) on December 12, 2008. This project has been assigned to ACZ's project number, L73523. Please reference this number in all future inquiries.

All analyses were performed according to ACZ's Quality Assurance Plan, version 12.0. The enclosed results relate only to the samples received under L73523. Each section of this report has been reviewed and approved by the appropriate Laboratory Supervisor, or a qualified substitute.

Except as noted, the test results for the methods and parameters listed on ACZ's current NELAC certificate letter (#ACZ) meet all requirements of NELAC.

This report shall be used or copied only in its entirety. ACZ is not responsible for the consequences arising from the use of a partial report.

All samples and sub-samples associated with this project will be disposed of after February 14, 2009. If the samples are determined to be hazardous, additional charges apply for disposal (typically less than $10/sample). If you would like the samples to be held longer than ACZ's stated policy or to be returned, please contact your Project Manager or Customer Service Representative for further details and associated costs. ACZ retains analytical reports for five years.

If you have any questions or other needs, please contact your Project Manager.

S. Habermehl

Scott Habermehl has reviewed
and approved this report.

Hydro Geo Chem, Inc.
Project ID: 8720002.2
Sample ID: BMO-2008-4B

ACZ Sample ID: ***L73523-01***
Date Sampled: *12/11/08 14:35*
Date Received: *12/12/08*
Sample Matrix: *Ground Water*

Metals Analysis

Parameter	EPA Method	Result	Qual	XQ	Units	MDL	PQL	Date	Analyst
Calcium, dissolved	M200.7 ICP	49.2			mg/L	0.2	1	12/15/08 18:05	ear
Magnesium, dissolved	M200.7 ICP	7.1			mg/L	0.2	1	12/16/08 22:15	ear
Potassium, dissolved	M200.7 ICP	1.4	B		mg/L	0.3	2	12/15/08 18:05	ear
Sodium, dissolved	M200.7 ICP	33.4			mg/L	0.3	2	12/15/08 18:05	ear

Wet Chemistry

Parameter	EPA Method	Result	Qual	XQ	Units	MDL	PQL	Date	Analyst
Alkalinity as CaCO3	SM2320B - Titration								
Bicarbonate as CaCO3		183			mg/L	2	20	12/19/08 0:00	abm
Carbonate as CaCO3			U		mg/L	2	20	12/19/08 0:00	abm
Hydroxide as CaCO3			U		mg/L	2	20	12/19/08 0:00	abm
Total Alkalinity		183			mg/L	2	20	12/19/08 0:00	abm
Cation-Anion Balance	Calculation								
Cation-Anion Balance		3.4			%			01/14/09 0:00	calc
Sum of Anions		4.2			meq/L	0.1	0.5	01/14/09 0:00	calc
Sum of Cations		4.5			meq/L	0.1	0.5	01/14/09 0:00	calc
Chloride	M300.0 - Ion Chromatography	4.3		*	mg/L	0.5	3	12/23/08 11:37	aml
Fluoride	M300.0 - Ion Chromatography	0.2	B	*	mg/L	0.1	0.5	01/06/09 14:38	ccp
Nitrate as N, dissolved	Calculation: NO3NO2 minus NO2	0.78			mg/L	0.02	0.1	01/14/09 0:00	calc
Nitrate/Nitrite as N, dissolved	M353.2 - Automated Cadmium Reduction	0.78		*	mg/L	0.02	0.1	12/12/08 20:21	neb
Nitrite as N, dissolved	M353.2 - Automated Cadmium Reduction		U	*	mg/L	0.01	0.05	12/12/08 20:21	neb
Residue, Filterable (TDS) @180C	SM2540C	240			mg/L	10	20	12/16/08 14:56	abm
Sulfate	375.4 - Turbidimetric	10	H	*	mg/L	1	5	01/09/09 10:42	aml
Sulfate	300.0 - Ion Chromatography	9.4			mg/L	0.5	3	01/06/09 14:38	ccp
TDS (calculated)	Calculation	228			mg/L	10	50	01/14/09 0:00	calc
TDS (ratio - measured/calculated)	Calculation	1.05						01/14/09 0:00	calc

Arizona license number: AZ0102

Report Header Explanations

Batch	A distinct set of samples analyzed at a specific time
Found	Value of the QC Type of interest
Limit	Upper limit for RPD, in %.
Lower	Lower Recovery Limit, in % (except for LCSS, mg/Kg)
MDL	Method Detection Limit. Same as Minimum Reporting Limit. Allows for instrument and annual fluctuations.
PCN/SCN	A number assigned to reagents/standards to trace to the manufacturer's certificate of analysis
PQL	Practical Quantitation Limit, typically 5 times the MDL.
QC	True Value of the Control Sample or the amount added to the Spike
Rec	Amount of the true value or spike added recovered, in % (except for LCSS, mg/Kg)
RPD	Relative Percent Difference, calculation used for Duplicate QC Types
Upper	Upper Recovery Limit, in % (except for LCSS, mg/Kg)
Sample	Value of the Sample of interest

QC Sample Types

AS	Analytical Spike (Post Digestion)	LCSWD	Laboratory Control Sample - Water Duplicate
ASD	Analytical Spike (Post Digestion) Duplicate	LFB	Laboratory Fortified Blank
CCB	Continuing Calibration Blank	LFM	Laboratory Fortified Matrix
CCV	Continuing Calibration Verification standard	LFMD	Laboratory Fortified Matrix Duplicate
DUP	Sample Duplicate	LRB	Laboratory Reagent Blank
ICB	Initial Calibration Blank	MS	Matrix Spike
ICV	Initial Calibration Verification standard	MSD	Matrix Spike Duplicate
ICSAB	Inter-element Correction Standard - A plus B solutions	PBS	Prep Blank - Soil
LCSS	Laboratory Control Sample - Soil	PBW	Prep Blank - Water
LCSSD	Laboratory Control Sample - Soil Duplicate	PQV	Practical Quantitation Verification standard
LCSW	Laboratory Control Sample - Water	SDL	Serial Dilution

QC Sample Type Explanations

Blanks	Verifies that there is no or minimal contamination in the prep method or calibration procedure.
Control Samples	Verifies the accuracy of the method, including the prep procedure.
Duplicates	Verifies the precision of the instrument and/or method.
Spikes/Fortified Matrix	Determines sample matrix interferences, if any.
Standard	Verifies the validity of the calibration.

ACZ Qualifiers (Qual)

B	Analyte concentration detected at a value between MDL and PQL. The associated value is an estimated quantity.
H	Analysis exceeded method hold time. pH is a field test with an immediate hold time.
U	The material was analyzed for, but was not detected above the level of the associated value.
	The associated value is either the sample quantitation limit or the sample detection limit.

Method References

(1)	EPA 600/4-83-020. Methods for Chemical Analysis of Water and Wastes, March 1983.
(2)	EPA 600/R-93-100. Methods for the Determination of Inorganic Substances in Environmental Samples, August 1993.
(3)	EPA 600/R-94-111. Methods for the Determination of Metals in Environmental Samples - Supplement I, May 1994.
(5)	EPA SW-846. Test Methods for Evaluating Solid Waste, Third Edition with Update III, December 1996.
(6)	Standard Methods for the Examination of Water and Wastewater, 19th edition, 1995.

Comments

(1)	QC results calculated from raw data. Results may vary slightly if the rounded values are used in the calculations.
(2)	Soil, Sludge, and Plant matrices for Inorganic analyses are reported on a dry weight basis.
(3)	Animal matrices for Inorganic analyses are reported on an "as received" basis.

For a complete list of ACZ's Extended Qualifiers, please click: http://www.acz.com/public/extquallist.pdf

Hydro Geo Chem, Inc. ACZ Project ID: ***L73523***

Project ID: 8720002.2

Alkalinity as CaCO3 SM2320B - Titration

ACZ ID	Type	Analyzed	PCN/SCN	QC	Sample	Found	Units	Rec	Lower	Upper	RPD	Limit	Qual
WG257531													
WG257531PBW1	PBW	12/19/08 15:41				15.8	mg/L		-20	20			
WG257531LCSW2	LCSW	12/19/08 15:52	WC081209-1	820.0001		786.9	mg/L	96	90	110			
WG257531PBW2	PBW	12/19/08 19:09				3	mg/L		-20	20			
WG257531LCSW5	LCSW	12/19/08 19:20	WC081209-1	820.0001		767	mg/L	93.5	90	110			
L73534-04DUP	DUP	12/19/08 21:48			2850	2838.4	mg/L				0.4	20	
WG257531PBW3	PBW	12/19/08 23:57				3	mg/L		-20	20			
WG257531LCSW8	LCSW	12/20/08 0:07	WC081209-1	820.0001		765.4	mg/L	93.3	90	110			
WG257531PBW4	PBW	12/20/08 3:27				U	mg/L		-20	20			
WG257531LCSW11	LCSW	12/20/08 3:39	WC081209-1	820.0001		769.1	mg/L	93.8	90	110			
WG257531LCSW14	LCSW	12/20/08 6:14	WC081209-1	820.0001		767.3	mg/L	93.6	90	110			

Calcium, dissolved M200.7 ICP

ACZ ID	Type	Analyzed	PCN/SCN	QC	Sample	Found	Units	Rec	Lower	Upper	RPD	Limit	Qual
WG257254													
WG257254ICV	ICV	12/15/08 16:38	II081119-1	100		101.16	mg/L	101.2	95	105			
WG257254ICB	ICB	12/15/08 16:42				U	mg/L		-0.6	0.6			
WG257254LFB	LFB	12/15/08 16:54	II081212-2	67.97008		73.73	mg/L	108.5	85	115			
L73485-02AS	AS	12/15/08 17:48	II081212-2	67.97008	41.6	114.68	mg/L	107.5	85	115			
L73485-02ASD	ASD	12/15/08 17:51	II081212-2	67.97008	41.6	114.99	mg/L	108	85	115	0.27	20	

Chloride M300.0 - Ion Chromatography

ACZ ID	Type	Analyzed	PCN/SCN	QC	Sample	Found	Units	Rec	Lower	Upper	RPD	Limit	Qual
WG257562													
WG257562ICV	ICV	12/19/08 17:04	WI081031-2	19.94		20.13	mg/L	101	90	110			
WG257562ICB	ICB	12/19/08 17:22				.5	mg/L		-1.5	1.5			
WG257562ICV1	ICV	12/20/08 13:22	WI081031-2	19.94		20.16	mg/L	101.1	90	110			
WG257562ICB1	ICB	12/20/08 13:22				U	mg/L		-1.5	1.5			
WG257562ICB2	ICB	12/20/08 13:40				U	mg/L		-1.5	1.5			
WG257604													
WG257604ICV	ICV	12/19/08 17:04	WI081031-2	19.94		20.13	mg/L	101	90	110			
WG257604ICB	ICB	12/19/08 17:22				.5	mg/L		-1.5	1.5			
WG257604ICV1	ICV	12/23/08 2:34	WI081031-2	19.94		20.24	mg/L	101.5	90	110			
WG257604ICB1	ICB	12/23/08 2:52				1.14	mg/L		-1.5	1.5			
WG257604LFB	LFB	12/23/08 3:10	WI081125-2	30		31.06	mg/L	103.5	90	110			
L73404-11AS	AS	12/23/08 8:00	WI081125-2	30	.8	30.97	mg/L	100.6	90	110			
L73404-11DUP	DUP	12/23/08 8:18			.8	.87	mg/L				8.4	20	RA

Fluoride M300.0 - Ion Chromatography

ACZ ID	Type	Analyzed	PCN/SCN	QC	Sample	Found	Units	Rec	Lower	Upper	RPD	Limit	Qual
WG258047													
WG258047ICV	ICV	01/06/09 10:14	WI081218-1	4		3.88	mg/L	97	90	110			
WG258047ICB	ICB	01/06/09 10:32				U	mg/L		-0.3	0.3			
WG258047ICV1	ICV	01/06/09 13:08	WI081218-1	4		3.89	mg/L	97.3	90	110			
WG258047ICB1	ICB	01/06/09 13:26				U	mg/L		-0.3	0.3			
WG258047LFB	LFB	01/06/09 14:20	WI081125-2	1.5		1.44	mg/L	96	90	110			
L73523-01DUP	DUP	01/06/09 14:56			.2	.18	mg/L				10.5	20	RA
L73547-01AS	AS	01/06/09 15:33	WI081125-2	1.5	U	1.64	mg/L	109.3	90	110			

Hydro Geo Chem, Inc. ACZ Project ID: ***L73523***

Project ID: 8720002.2

Magnesium, dissolved M200.7 ICP

ACZ ID	Type	Analyzed	PCN/SCN	QC	Sample	Found	Units	Rec	Lower	Upper	RPD	Limit	Qual
WG257295													
WG257295ICV	ICV	12/16/08 20:50	II081119-1	100		96.33	mg/L	96.3	95	105			
WG257295ICB	ICB	12/16/08 20:53				U	mg/L		-0.6	0.6			
WG257295LFB	LFB	12/16/08 21:08	II081212-2	49.96908		50.8	mg/L	101.7	85	115			
L73509-02AS	AS	12/16/08 22:07	II081212-2	49.96908	27.3	78.05	mg/L	101.6	85	115			
L73509-02ASD	ASD	12/16/08 22:11	II081212-2	49.96908	27.3	79.35	mg/L	104.2	85	115	1.65	20	

Nitrate/Nitrite as N, dissolved M353.2 - Automated Cadmium Reduction

ACZ ID	Type	Analyzed	PCN/SCN	QC	Sample	Found	Units	Rec	Lower	Upper	RPD	Limit	Qual
WG257204													
WG257204ICV	ICV	12/12/08 20:00	WI080916-5	2.416		2.42	mg/L	100.2	90	110			
WG257204ICB	ICB	12/12/08 20:01				U	mg/L		-0.06	0.06			
WG257204LFB	LFB	12/12/08 20:06	WI080913-4	2		2.059	mg/L	103	90	110			
L73505-01AS	AS	12/12/08 20:09	WI080913-4	2	U	2.047	mg/L	102.4	90	110			
L73506-08DUP	DUP	12/12/08 20:11			.03	.027	mg/L				10.5	20	RA

Nitrite as N, dissolved M353.2 - Automated Cadmium Reduction

ACZ ID	Type	Analyzed	PCN/SCN	QC	Sample	Found	Units	Rec	Lower	Upper	RPD	Limit	Qual
WG257204													
WG257204ICV	ICV	12/12/08 20:00	WI080916-5	.609		.603	mg/L	99	90	110			
WG257204ICB	ICB	12/12/08 20:01				U	mg/L		-0.03	0.03			
WG257204LFB	LFB	12/12/08 20:06	WI080913-4	1		1	mg/L	100	90	110			
L73505-01AS	AS	12/12/08 20:09	WI080913-4	1	.01	.992	mg/L	98.2	90	110			
L73506-08DUP	DUP	12/12/08 20:11			.01	U	mg/L				0	20	RA

Potassium, dissolved M200.7 ICP

ACZ ID	Type	Analyzed	PCN/SCN	QC	Sample	Found	Units	Rec	Lower	Upper	RPD	Limit	Qual
WG257254													
WG257254ICV	ICV	12/15/08 16:38	II081119-1	20		20.09	mg/L	100.5	95	105			
WG257254ICB	ICB	12/15/08 16:42				U	mg/L		-0.9	0.9			
WG257254LFB	LFB	12/15/08 16:54	II081212-2	99.76186		106.16	mg/L	106.4	85	115			
L73485-02AS	AS	12/15/08 17:48	II081212-2	99.76186	9.4	116.72	mg/L	107.6	85	115			
L73485-02ASD	ASD	12/15/08 17:51	II081212-2	99.76186	9.4	117.8	mg/L	108.7	85	115	0.92	20	

Residue, Filterable (TDS) @180C SM2540C

ACZ ID	Type	Analyzed	PCN/SCN	QC	Sample	Found	Units	Rec	Lower	Upper	RPD	Limit	Qual
WG257320													
WG257320PBW	PBW	12/16/08 14:50				U	mg/L		-20	20			
WG257320LCSW	LCSW	12/16/08 14:50	PCN31030	260		270	mg/L	103.8	80	120			
L73527-03DUP	DUP	12/16/08 15:00			5360	5368	mg/L				0.1	20	

Hydro Geo Chem, Inc. ACZ Project ID: ***L73523***

Project ID: 8720002.2

Sodium, dissolved M200.7 ICP

ACZ ID	Type	Analyzed	PCN/SCN	QC	Sample	Found	Units	Rec	Lower	Upper	RPD	Limit	Qual
WG257254													
WG257254ICV	ICV	12/15/08 16:38	II081119-1	100		100.97	mg/L	101	95	105			
WG257254ICB	ICB	12/15/08 16:42				U	mg/L		-0.9	0.9			
WG257254LFB	LFB	12/15/08 16:54	II081212-2	98.21624		104.67	mg/L	106.6	85	115			
L73485-02AS	AS	12/15/08 17:48	II081212-2	98.21624	47.5	146.88	mg/L	101.2	85	115			
L73485-02ASD	ASD	12/15/08 17:51	II081212-2	98.21624	47.5	148.37	mg/L	102.7	85	115	1.01	20	

Sulfate 300.0 - Ion Chromatography

ACZ ID	Type	Analyzed	PCN/SCN	QC	Sample	Found	Units	Rec	Lower	Upper	RPD	Limit	Qual
WG258047													
WG258047ICV	ICV	01/06/09 10:14	WI081218-1	50		49.23	mg/L	98.5	90	110			
WG258047ICB	ICB	01/06/09 10:32				U	mg/L		-1.5	1.5			
WG258047ICV1	ICV	01/06/09 13:08	WI081218-1	50		49.31	mg/L	98.6	90	110			
WG258047ICB1	ICB	01/06/09 13:26				U	mg/L		-1.5	1.5			
WG258047LFB	LFB	01/06/09 14:20	WI081125-2	30		28.81	mg/L	96	90	110			
L73523-01DUP	DUP	01/06/09 14:56			9.4	9.3	mg/L				1.1	20	
L73547-01AS	AS	01/06/09 15:33	WI081125-2	30	6.5	36.29	mg/L	99.3	90	110			

Sulfate 375.4 - Turbidimetric

ACZ ID	Type	Analyzed	PCN/SCN	QC	Sample	Found	Units	Rec	Lower	Upper	RPD	Limit	Qual
WG258203													
WG258203ICB	ICB	01/09/09 10:16				U	mg/L		-3	3			
WG258203ICV	ICV	01/09/09 10:16	WI081217-2	20		19.9	mg/L	99.5	90	110			
WG258203LFB	LFB	01/09/09 10:42	WI081015-3	10		9.2	mg/L	92	90	110			
L73523-01DUP	DUP	01/09/09 10:42			10	9.3	mg/L				7.3	20	
L73760-02AS	AS	01/09/09 10:42	WI081015-3	10	6	15.9	mg/L	99	90	110			

ACZ Laboratories, Inc.
2773 Downhill Drive Steamboat Springs, CO 80487 (800) 334-5493

Inorganic Extended Qualifier Report

Hydro Geo Chem, Inc.

ACZ Project ID: ***L73523***

ACZ ID	WORKNUM	PARAMETER	METHOD	QUAL	DESCRIPTION
L73523-01	WG257604	Chloride	M300.0 - Ion Chromatography	RA	Relative Percent Difference (RPD) was not used for data validation because the sample concentration is too low for accurate evaluation (< 10x MDL).
	WG258047	Fluoride	M300.0 - Ion Chromatography	RA	Relative Percent Difference (RPD) was not used for data validation because the sample concentration is too low for accurate evaluation (< 10x MDL).
	WG257204	Nitrate/Nitrite as N, dissolved	M353.2 - Automated Cadmium Reduction	RA	Relative Percent Difference (RPD) was not used for data validation because the sample concentration is too low for accurate evaluation (< 10x MDL).
		Nitrite as N, dissolved	M353.2 - Automated Cadmium Reduction	RA	Relative Percent Difference (RPD) was not used for data validation because the sample concentration is too low for accurate evaluation (< 10x MDL).
	WG258203	Sulfate	375.4 - Turbidimetric	HC	Initial analysis within holding time. Reanalysis was past holding time, which was required due to a QC failure during the initial analysis.

Wet Chemistry

The following parameters are not offered for certification or are not covered by AZ certificate #AZ0102.

Sulfate	375.4 - Turbidimetric

ACZ Laboratories, Inc.
2773 Downhill Drive Steamboat Springs, CO 80487 (800) 334-5493

Sample Receipt

Hydro Geo Chem, Inc.
8720002.2

ACZ Project ID: L73523
Date Received: 12/12/2008
Received By:
Date Printed: 12/12/2008

Receipt Verification

	YES	NO	NA
1) Does this project require special handling procedures such as CLP protocol?			X
2) Are the custody seals on the cooler intact?			X
3) Are the custody seals on the sample containers intact?			X
4) Is there a Chain of Custody or other directive shipping papers present?	X		
5) Is the Chain of Custody complete?	X		
6) Is the Chain of Custody in agreement with the samples received?	X		
7) Is there enough sample for all requested analyses?	X		
8) Are all samples within holding times for requested analyses?	X		
9) Were all sample containers received intact?	X		
10) Are the temperature blanks present?			X
11) Is the trip blank for Cyanide present?			X
12) Is the trip blank for VOA present?			X
13) Are samples requiring no headspace, headspace free?			X
14) Do the samples that require a Foreign Soils Permit have one?			X

Exceptions: If you answered no to any of the above questions, please describe

N/A

Contact (For any discrepancies, the client must be contacted)

N/A

Shipping Containers

Cooler Id	Temp (°C)	Rad (µR/hr)
NA7540	3.2	16

Client must contact ACZ Project Manager if analysis should not proceed for samples received outside of thermal preservation acceptance criteria.

Notes

ACZ Laboratories, Inc. L73523

2773 Downhill Drive Steamboat Springs, CO 80487 (800) 334-5493

CHAIN of CUSTODY

Report to:

Name: Dan Simpson
Company: Hydro Geo Chem, Inc
E-mail:
Address: 51 W. Wetmore Rd
Tucson, AZ 85705
Telephone: 520-293-1500 x-133

Copy of Report to:

Name: Jim Norris
Company: HGC, Inc
E-mail: jimn@hgcinc.com
Telephone: 520-293-1500 x-112

Invoice to:

Name: Dan Simpson
Company: HGC, Inc.
E-mail:
Address: 51 W. Wetmore Rd
Tucson, AZ 85705
Telephone: 520-293-1500 x-133

If sample(s) received past holding time (HT), or if insufficient HT remains to complete analysis before expiration, shall ACZ proceed with requested short HT analyses? YES [X] NO [ ]
If "NO" then ACZ will contact client for further instruction. If neither "YES" nor "NO" is indicated, ACZ will proceed with the requested analyses, even if HT is expired, and data will be qualified.

PROJECT INFORMATION

Quote #: FMCQB-GW
Project/PO #: 8720002.2
Reporting state for compliance testing: AZ
Sampler's Name: Travis Taylor
Are any samples NRC licensable material? No

ANALYSES REQUESTED *(attach list or use quote number)*

SAMPLE IDENTIFICATION	DATE:TIME	Matrix	# of Containers	FMCQB-GW							
BMO-2008-4	12/11/08:1435	GW	3	X							

Matrix: SW (Surface Water) · GW (Ground Water) · WW (Waste Water) · DW (Drinking Water) · SL (Sludge) · SO (Soil) · OL (Oil) · Other

REMARKS/ SAMPLE DISCLOSURES

PAGE 1 of 1

Please refer to ACZ's terms & conditions located on the reverse side of this COC.

RELINQUISHED BY:	DATE:TIME	RECEIVED BY:	DATE:TIME
Travis Taylor	12/11/08:1515	MJS	12.12.08 10:51

FRMAD050.03.05.02 White - Return with sample. Yellow - Retain for your records.

ACZ Laboratories, Inc.
2773 Downhill Drive Steamboat Springs, CO 80487 (800) 334-5493

Analytical Report

January 06, 2009

Report to:
Dan Simpson
Hydro Geo Chem, Inc.
51 West Wetmore Road Suite 101
Tuscon, AZ 85705

Bill to:
Accounts Payable
Hydro Geo Chem, Inc.
P. O. Box 97220
Phoenix, AZ 85060

cc: Jim Norris

Project ID: 8720002.2
ACZ Project ID: L73444

Dan Simpson:

Enclosed are the analytical results for sample(s) submitted to ACZ Laboratories, Inc. (ACZ) on December 10, 2008. This project has been assigned to ACZ's project number, L73444. Please reference this number in all future inquiries.

All analyses were performed according to ACZ's Quality Assurance Plan, version 12.0. The enclosed results relate only to the samples received under L73444. Each section of this report has been reviewed and approved by the appropriate Laboratory Supervisor, or a qualified substitute.

Except as noted, the test results for the methods and parameters listed on ACZ's current NELAC certificate letter (#ACZ) meet all requirements of NELAC.

This report shall be used or copied only in its entirety. ACZ is not responsible for the consequences arising from the use of a partial report.

All samples and sub-samples associated with this project will be disposed of after February 06, 2009. If the samples are determined to be hazardous, additional charges apply for disposal (typically less than $10/sample). If you would like the samples to be held longer than ACZ's stated policy or to be returned, please contact your Project Manager or Customer Service Representative for further details and associated costs. ACZ retains analytical reports for five years.

If you have any questions or other needs, please contact your Project Manager.

S. Habermehl

Scott Habermehl has reviewed
and approved this report.

Hydro Geo Chem, Inc.
Project ID: 8720002.2
Sample ID: BMO-2008-8M

ACZ Sample ID: ***L73444-01***
Date Sampled: *12/09/08 14:40*
Date Received: *12/10/08*
Sample Matrix: *Ground Water*

Metals Analysis

Parameter	EPA Method	Result	Qual	XQ	Units	MDL	PQL	Date	Analyst
Calcium, dissolved	M200.7 ICP	88.5		*	mg/L	0.2	1	12/12/08 19:29	ear
Magnesium, dissolved	M200.7 ICP	43.0			mg/L	0.2	1	12/12/08 19:29	ear
Potassium, dissolved	M200.7 ICP	5.8			mg/L	0.3	2	12/12/08 19:29	ear
Sodium, dissolved	M200.7 ICP	64.9			mg/L	0.3	2	12/12/08 19:29	ear

Wet Chemistry

Parameter	EPA Method	Result	Qual	XQ	Units	MDL	PQL	Date	Analyst
Alkalinity as CaCO3	SM2320B - Titration								
Bicarbonate as CaCO3		260			mg/L	2	20	12/19/08 0:00	abm
Carbonate as CaCO3			U		mg/L	2	20	12/19/08 0:00	abm
Hydroxide as CaCO3			U		mg/L	2	20	12/19/08 0:00	abm
Total Alkalinity		260			mg/L	2	20	12/19/08 0:00	abm
Cation-Anion Balance	Calculation								
Cation-Anion Balance		5.8			%			01/06/09 0:00	calc
Sum of Anions		9.8			meq/L	0.1	0.5	01/06/09 0:00	calc
Sum of Cations		11.0			meq/L	0.1	0.5	01/06/09 0:00	calc
Chloride	M300.0 - Ion Chromatography	13		*	mg/L	3	10	12/23/08 1:21	aml
Fluoride	SM4500F-C	0.3	B		mg/L	0.1	0.5	01/05/09 15:55	gkj
Nitrate as N, dissolved	Calculation: NO3NO2 minus NO2	1.78			mg/L	0.02	0.1	01/06/09 0:00	calc
Nitrate/Nitrite as N, dissolved	M353.2 - Automated Cadmium Reduction	1.78		*	mg/L	0.02	0.1	12/10/08 17:56	pjb
Nitrite as N, dissolved	M353.2 - Automated Cadmium Reduction		U	*	mg/L	0.01	0.05	12/10/08 17:56	pjb
Residue, Filterable (TDS) @180C	SM2540C	640			mg/L	10	20	12/11/08 16:06	abm
Sulfate	300.0 - Ion Chromatography	197			mg/L	3	10	12/23/08 1:21	aml
TDS (calculated)	Calculation	576			mg/L	10	50	01/06/09 0:00	calc
TDS (ratio - measured/calculated)	Calculation	1.11						01/06/09 0:00	calc

Arizona license number: AZ0102

Report Header Explanations

Batch	A distinct set of samples analyzed at a specific time
Found	Value of the QC Type of interest
Limit	Upper limit for RPD, in %.
Lower	Lower Recovery Limit, in % (except for LCSS, mg/Kg)
MDL	Method Detection Limit. Same as Minimum Reporting Limit. Allows for instrument and annual fluctuations.
PCN/SCN	A number assigned to reagents/standards to trace to the manufacturer's certificate of analysis
PQL	Practical Quantitation Limit, typically 5 times the MDL.
QC	True Value of the Control Sample or the amount added to the Spike
Rec	Amount of the true value or spike added recovered, in % (except for LCSS, mg/Kg)
RPD	Relative Percent Difference, calculation used for Duplicate QC Types
Upper	Upper Recovery Limit, in % (except for LCSS, mg/Kg)
Sample	Value of the Sample of interest

QC Sample Types

AS	Analytical Spike (Post Digestion)	LCSWD	Laboratory Control Sample - Water Duplicate
ASD	Analytical Spike (Post Digestion) Duplicate	LFB	Laboratory Fortified Blank
CCB	Continuing Calibration Blank	LFM	Laboratory Fortified Matrix
CCV	Continuing Calibration Verification standard	LFMD	Laboratory Fortified Matrix Duplicate
DUP	Sample Duplicate	LRB	Laboratory Reagent Blank
ICB	Initial Calibration Blank	MS	Matrix Spike
ICV	Initial Calibration Verification standard	MSD	Matrix Spike Duplicate
ICSAB	Inter-element Correction Standard - A plus B solutions	PBS	Prep Blank - Soil
LCSS	Laboratory Control Sample - Soil	PBW	Prep Blank - Water
LCSSD	Laboratory Control Sample - Soil Duplicate	PQV	Practical Quantitation Verification standard
LCSW	Laboratory Control Sample - Water	SDL	Serial Dilution

QC Sample Type Explanations

Blanks	Verifies that there is no or minimal contamination in the prep method or calibration procedure.
Control Samples	Verifies the accuracy of the method, including the prep procedure.
Duplicates	Verifies the precision of the instrument and/or method.
Spikes/Fortified Matrix	Determines sample matrix interferences, if any.
Standard	Verifies the validity of the calibration.

ACZ Qualifiers (Qual)

B	Analyte concentration detected at a value between MDL and PQL. The associated value is an estimated quantity.
H	Analysis exceeded method hold time. pH is a field test with an immediate hold time.
U	The material was analyzed for, but was not detected above the level of the associated value. The associated value is either the sample quantitation limit or the sample detection limit.

Method References

(1)	EPA 600/4-83-020. Methods for Chemical Analysis of Water and Wastes, March 1983.
(2)	EPA 600/R-93-100. Methods for the Determination of Inorganic Substances in Environmental Samples, August 1993.
(3)	EPA 600/R-94-111. Methods for the Determination of Metals in Environmental Samples - Supplement I, May 1994.
(5)	EPA SW-846. Test Methods for Evaluating Solid Waste, Third Edition with Update III, December 1996.
(6)	Standard Methods for the Examination of Water and Wastewater, 19th edition, 1995.

Comments

(1)	QC results calculated from raw data. Results may vary slightly if the rounded values are used in the calculations.
(2)	Soil, Sludge, and Plant matrices for Inorganic analyses are reported on a dry weight basis.
(3)	Animal matrices for Inorganic analyses are reported on an "as received" basis.

For a complete list of ACZ's Extended Qualifiers, please click: http://www.acz.com/public/extquallist.pdf

Hydro Geo Chem, Inc.
Project ID: 8720002.2

ACZ Project ID: ***L73444***

Alkalinity as CaCO3 SM2320B - Titration

ACZ ID	Type	Analyzed	PCN/SCN	QC	Sample	Found	Units	Rec	Lower	Upper	RPD	Limit	Qual
WG257465													
WG257465PBW1	PBW	12/18/08 18:35				U	mg/L		-20	20			
WG257465LCSW2	LCSW	12/18/08 18:59	WC081209-1	820.0001		753.7	mg/L	91.9	90	110			
WG257465PBW2	PBW	12/18/08 21:40				8.7	mg/L		-20	20			
WG257465LCSW5	LCSW	12/18/08 21:51	WC081209-1	820.0001		760	mg/L	92.7	90	110			
L73444-01DUP	DUP	12/19/08 0:57			260	258.4	mg/L				0.6	20	
WG257465PBW3	PBW	12/19/08 1:01				U	mg/L		-20	20			
WG257465LCSW8	LCSW	12/19/08 1:13	WC081209-1	820.0001		834.2	mg/L	101.7	90	110			
WG257465PBW4	PBW	12/19/08 4:48				3.4	mg/L		-20	20			
WG257465LCSW11	LCSW	12/19/08 4:58	WC081209-1	820.0001		796.7	mg/L	97.2	90	110			
WG257465LCSW14	LCSW	12/19/08 8:08	WC081209-1	820.0001		836.7	mg/L	102	90	110			

Calcium, dissolved M200.7 ICP

ACZ ID	Type	Analyzed	PCN/SCN	QC	Sample	Found	Units	Rec	Lower	Upper	RPD	Limit	Qual
WG257175													
WG257175ICV	ICV	12/12/08 17:46	II081119-1	100		101.25	mg/L	101.3	95	105			
WG257175ICB	ICB	12/12/08 17:50				U	mg/L		-0.6	0.6			
WG257175LFB	LFB	12/12/08 18:02	II081125-2	67.97008		70.76	mg/L	104.1	85	115			
L73434-03AS	AS	12/12/08 18:56	II081125-2	339.8504	1950	2157.8	mg/L	61.1	85	115			M3
L73434-03ASD	ASD	12/12/08 18:59	II081125-2	339.8504	1950	2152.5	mg/L	59.6	85	115	0.25	20	M3

Chloride M300.0 - Ion Chromatography

ACZ ID	Type	Analyzed	PCN/SCN	QC	Sample	Found	Units	Rec	Lower	Upper	RPD	Limit	Qual
WG257563													
WG257563ICV	ICV	12/19/08 17:04	WI081031-2	19.94		20.13	mg/L	101	90	110			
WG257563ICB	ICB	12/19/08 17:22				.5	mg/L		-1.5	1.5			
WG257563ICV1	ICV	12/22/08 16:36	WI081031-2	19.94		20.24	mg/L	101.5	90	110			
WG257563ICB1	ICB	12/22/08 16:54				U	mg/L		-1.5	1.5			
WG257563LFB	LFB	12/22/08 17:13	WI081125-2	30		28.5	mg/L	95	90	110			
L73284-02AS	AS	12/22/08 22:02	WI081125-2	150	269	397.7	mg/L	85.8	90	110			M2
L73284-02DUP	DUP	12/22/08 22:20			269	272.2	mg/L				1.2	20	

Fluoride SM4500F-C

ACZ ID	Type	Analyzed	PCN/SCN	QC	Sample	Found	Units	Rec	Lower	Upper	RPD	Limit	Qual
WG258013													
WG258013ICV	ICV	01/05/09 15:11	WC081230-1	2		1.99	mg/L	99.5	95	105			
WG258013ICB	ICB	01/05/09 15:19				U	mg/L		-0.3	0.3			
WG258013LFB1	LFB	01/05/09 15:26	WC081121-5	5		5.12	mg/L	102.4	90	110			
L73299-01AS	AS	01/05/09 15:32	WC081121-5	5	.8	5.95	mg/L	103	90	110			
L73299-02DUP	DUP	01/05/09 15:39			1.6	1.53	mg/L				4.5	20	

Hydro Geo Chem, Inc. ACZ Project ID: ***L73444***

Project ID: 8720002.2

Magnesium, dissolved M200.7 ICP

ACZ ID	Type	Analyzed	PCN/SCN	QC	Sample	Found	Units	Rec	Lower	Upper	RPD	Limit	Qual
WG257175													
WG257175ICV	ICV	12/12/08 17:46	II081119-1	100		101.67	mg/L	101.7	95	105			
WG257175ICB	ICB	12/12/08 17:50				U	mg/L		-0.6	0.6			
WG257175LFB	LFB	12/12/08 18:02	II081125-2	49.96908		51.19	mg/L	102.4	85	115			
L73434-03AS	AS	12/12/08 18:56	II081125-2	249.8454	171	402.4	mg/L	92.6	85	115			
L73434-03ASD	ASD	12/12/08 18:59	II081125-2	249.8454	171	399.5	mg/L	91.5	85	115	0.72	20	

Nitrate/Nitrite as N, dissolved M353.2 - Automated Cadmium Reduction

ACZ ID	Type	Analyzed	PCN/SCN	QC	Sample	Found	Units	Rec	Lower	Upper	RPD	Limit	Qual
WG257065													
WG257065ICV	ICV	12/10/08 17:48	WI080916-5	2.416		2.427	mg/L	100.5	90	110			
WG257065ICB	ICB	12/10/08 17:49				U	mg/L		-0.06	0.06			
WG257065LFB	LFB	12/10/08 17:54	WI080913-4	2		2.009	mg/L	100.5	90	110			
L73444-01AS	AS	12/10/08 17:57	WI080913-4	2	1.78	3.757	mg/L	98.9	90	110			
L73460-01DUP	DUP	12/10/08 18:00			.07	.077	mg/L				9.5	20	RA

Nitrite as N, dissolved M353.2 - Automated Cadmium Reduction

ACZ ID	Type	Analyzed	PCN/SCN	QC	Sample	Found	Units	Rec	Lower	Upper	RPD	Limit	Qual
WG257065													
WG257065ICV	ICV	12/10/08 17:48	WI080916-5	.609		.604	mg/L	99.2	90	110			
WG257065ICB	ICB	12/10/08 17:49				U	mg/L		-0.03	0.03			
WG257065LFB	LFB	12/10/08 17:54	WI080913-4	1		.984	mg/L	98.4	90	110			
L73444-01AS	AS	12/10/08 17:57	WI080913-4	1	U	.976	mg/L	97.6	90	110			
L73460-01DUP	DUP	12/10/08 18:00			U	U	mg/L				0	20	RA

Potassium, dissolved M200.7 ICP

ACZ ID	Type	Analyzed	PCN/SCN	QC	Sample	Found	Units	Rec	Lower	Upper	RPD	Limit	Qual
WG257175													
WG257175ICV	ICV	12/12/08 17:46	II081119-1	20		19.93	mg/L	99.7	95	105			
WG257175ICB	ICB	12/12/08 17:50				U	mg/L		-0.9	0.9			
WG257175LFB	LFB	12/12/08 18:02	II081125-2	99.76186		101.39	mg/L	101.6	85	115			
L73434-03AS	AS	12/12/08 18:56	II081125-2	498.8093	26	508.2	mg/L	96.7	85	115			
L73434-03ASD	ASD	12/12/08 18:59	II081125-2	498.8093	26	508.4	mg/L	96.7	85	115	0.04	20	

Residue, Filterable (TDS) @180C SM2540C

ACZ ID	Type	Analyzed	PCN/SCN	QC	Sample	Found	Units	Rec	Lower	Upper	RPD	Limit	Qual
WG257123													
WG257123PBW	PBW	12/11/08 16:00				16	mg/L		-20	20			
WG257123LCSW	LCSW	12/11/08 16:00	PCN31030	260		270	mg/L	103.8	80	120			
L73445-03DUP	DUP	12/11/08 16:10			2060	2076	mg/L				0.8	20	

Hydro Geo Chem, Inc.
Project ID: 8720002.2

ACZ Project ID: ***L73444***

Sodium, dissolved M200.7 ICP

ACZ ID	Type	Analyzed	PCN/SCN	QC	Sample	Found	Units	Rec	Lower	Upper	RPD	Limit	Qual
WG257175													
WG257175ICV	ICV	12/12/08 17:46	II081119-1	100		101.79	mg/L	101.8	95	105			
WG257175ICB	ICB	12/12/08 17:50				U	mg/L		-0.9	0.9			
WG257175LFB	LFB	12/12/08 18:02	II081125-2	98.21624		100.52	mg/L	102.3	85	115			
L73434-03AS	AS	12/12/08 18:56	II081125-2	491.0812	610	1035.5	mg/L	86.6	85	115			
L73434-03ASD	ASD	12/12/08 18:59	II081125-2	491.0812	610	1032.3	mg/L	86	85	115	0.31	20	

Sulfate 300.0 - Ion Chromatography

ACZ ID	Type	Analyzed	PCN/SCN	QC	Sample	Found	Units	Rec	Lower	Upper	RPD	Limit	Qual
WG257563													
WG257563ICV	ICV	12/19/08 17:04	WI081031-2	50		50.64	mg/L	101.3	90	110			
WG257563ICB	ICB	12/19/08 17:22				U	mg/L		-1.5	1.5			
WG257563ICV1	ICV	12/22/08 16:36	WI081031-2	50		52.24	mg/L	104.5	90	110			
WG257563ICB1	ICB	12/22/08 16:54				U	mg/L		-1.5	1.5			
WG257563LFB	LFB	12/22/08 17:13	WI081125-2	30		30.59	mg/L	102	90	110			
L73284-02AS	AS	12/22/08 22:02	WI081125-2	150	57	192.9	mg/L	90.6	90	110			
L73284-02DUP	DUP	12/22/08 22:20			57	59.5	mg/L				4.3	20	

ACZ Laboratories, Inc.
2773 Downhill Drive Steamboat Springs, CO 80487 (800) 334-5493

Inorganic Extended Qualifier Report

Hydro Geo Chem, Inc.

ACZ Project ID: ***L73444***

ACZ ID	WORKNUM	PARAMETER	METHOD	QUAL	DESCRIPTION
L73444-01	WG257175	Calcium, dissolved	M200.7 ICP	M3	The spike recovery value is unusable since the analyte concentration in the sample is disproportionate to the spike level. The recovery of the associated control sample (LCS or LFB) was acceptable.
	WG257563	Chloride	M300.0 - Ion Chromatography	M2	Matrix spike recovery was low, the recovery of the associated control sample (LCS or LFB) was acceptable.
	WG257065	Nitrate/Nitrite as N, dissolved	M353.2 - Automated Cadmium Reduction	RA	Relative Percent Difference (RPD) was not used for data validation because the sample concentration is too low for accurate evaluation (< 10x MDL).
		Nitrite as N, dissolved	M353.2 - Automated Cadmium Reduction	RA	Relative Percent Difference (RPD) was not used for data validation because the sample concentration is too low for accurate evaluation (< 10x MDL).

Certification Qualifiers

Hydro Geo Chem, Inc.

ACZ Project ID: ***L73444***

No certification qualifiers associated with this analysis

ACZ Laboratories, Inc.
2773 Downhill Drive Steamboat Springs, CO 80487 (800) 334-5493

Sample Receipt

Hydro Geo Chem, Inc.
8720002.2

ACZ Project ID: L73444
Date Received: 12/10/2008
Received By:
Date Printed: 12/10/2008

Receipt Verification

	YES	NO	NA
1) Does this project require special handling procedures such as CLP protocol?			X
2) Are the custody seals on the cooler intact?			X
3) Are the custody seals on the sample containers intact?			X
4) Is there a Chain of Custody or other directive shipping papers present?	X		
5) Is the Chain of Custody complete?	X		
6) Is the Chain of Custody in agreement with the samples received?		X	
7) Is there enough sample for all requested analyses?	X		
8) Are all samples within holding times for requested analyses?	X		
9) Were all sample containers received intact?	X		
10) Are the temperature blanks present?			X
11) Is the trip blank for Cyanide present?			X
12) Is the trip blank for VOA present?			X
13) Are samples requiring no headspace, headspace free?			X
14) Do the samples that require a Foreign Soils Permit have one?			X

Exceptions: If you answered no to any of the above questions, please describe

The following items were not in agreement: sampleid. The sample containers have an ID of "BMO-2008-8M" and the COC is "BMO-2008-8B". The sample ID was entered per the chain of custody.

Contact (For any discrepancies, the client must be contacted)

The client was not contacted.

Shipping Containers

Cooler Id	Temp (°C)	Rad (µR/hr)
NA7510	1.2	15

Client must contact ACZ Project Manager if analysis should not proceed for samples received outside of thermal preservation acceptance criteria.

Notes

ACZ Laboratories, Inc.
2773 Downhill Drive Steamboat Springs, CO 80487 (800) 334-5493

Sample Receipt

Hydro Geo Chem, Inc.
8720002.2

ACZ Project ID: L73444
Date Received: 12/10/2008
Received By:

Sample Container Preservation

SAMPLE	CLIENT ID	R < 2	G < 2	BK < 2	Y< 2	YG< 2	B< 2	O < 2	T >12	N/A	RAD	ID
L73444-01	BMO-2008-8B		Y									

Sample Container Preservation Legend

Abbreviation	Description	Container Type	Preservative/Limits
R	Raw/Nitric	RED	pH must be < 2
B	Filtered/Sulfuric	BLUE	pH must be < 2
BK	Filtered/Nitric	BLACK	pH must be < 2
G	Filtered/Nitric	GREEN	pH must be < 2
O	Raw/Sulfuric	ORANGE	pH must be < 2
P	Raw/NaOH	PURPLE	pH must be > 12 *
T	Raw/NaOH Zinc Acetate	TAN	pH must be > 12
Y	Raw/Sulfuric	YELLOW	pH must be < 2
YG	Raw/Sulfuric	YELLOW GLASS	pH must be < 2
N/A	No preservative needed	Not applicable	
RAD	Gamma/Beta dose rate	Not applicable	must be < 250 µR/hr

* pH check performed by analyst prior to sample preparation

Sample IDs Reviewed By: _____

ACZ Laboratories, Inc. L73444

2773 Downhill Drive Steamboat Springs, CO 80487 (800) 334-5493

CHAIN of CUSTODY

Report to:

Name: Dan Simpson
Company: Hydro Geo Chem, Inc
E-mail:
Address: 51 W. Wetmore Rd
Tucson, Az 85705
Telephone: 520-293-1500 x-133

Copy of Report to:

Name: Jim Norris
Company: HGC, Inc
E-mail: jimn@hgcinc.com
Telephone: 520-293-1500 x-112

Invoice to:

Name: Dan Simpson
Company: HGC, Inc.
E-mail:
Address: 51 W. Wetmore Rd
Tucson, Az 85705
Telephone: 520-293-1500 x-133

If sample(s) received past holding time (HT), or if insufficient HT remains to complete analysis before expiration, shall ACZ proceed with requested short HT analyses? YES [X] NO [ ]

If "NO" then ACZ will contact client for further instruction. If neither "YES" nor "NO" is indicated, ACZ will proceed with the requested analyses, even if HT is expired, and data will be qualified.

PROJECT INFORMATION

Quote #: FMCQB-GW
Project/PO #: 872.0002.2
Reporting state for compliance testing: AZ
Sampler's Name: Travis Taylor
Are any samples NRC licensable material? No

ANALYSES REQUESTED *(attach list or use quote number)*

SAMPLE IDENTIFICATION	DATE:TIME	Matrix	# of Containers	FMCQB-GW							
BMO-2008-8B	12/09/08:1440	GW	3	X							

Matrix: SW (Surface Water) · GW (Ground Water) · WW (Waste Water) · DW (Drinking Water) · SL (Sludge) · SO (Soil) · OL (Oil) · Other

REMARKS/ SAMPLE DISCLOSURES

PAGE 1 of 1

Please refer to ACZ's terms & conditions located on the reverse side of this COC.

RELINQUISHED BY:	DATE:TIME	RECEIVED BY:	DATE:TIME
Travis Taylor	12/09/08:1525		12-10-08 8:41

FRMAD050.03.05.02 White - Return with sample. Yellow - Retain for your records.

ACZ Laboratories, Inc.
2773 Downhill Drive Steamboat Springs, CO 80487 (800) 334-5493

Analytical Report

January 05, 2009

Report to:
Dan Simpson
Hydro Geo Chem, Inc.
51 West Wetmore Road Suite 101
Tuscon, AZ 85705

Bill to:
Accounts Payable
Hydro Geo Chem, Inc.
P. O. Box 97220
Phoenix, AZ 85060

cc: Jim Norris

Project ID: 8720002.2
ACZ Project ID: L73402

Dan Simpson:

Enclosed are the analytical results for sample(s) submitted to ACZ Laboratories, Inc. (ACZ) on December 06, 2008. This project has been assigned to ACZ's project number, L73402. Please reference this number in all future inquiries.

All analyses were performed according to ACZ's Quality Assurance Plan, version 12.0. The enclosed results relate only to the samples received under L73402. Each section of this report has been reviewed and approved by the appropriate Laboratory Supervisor, or a qualified substitute.

Except as noted, the test results for the methods and parameters listed on ACZ's current NELAC certificate letter (#ACZ) meet all requirements of NELAC.

This report shall be used or copied only in its entirety. ACZ is not responsible for the consequences arising from the use of a partial report.

All samples and sub-samples associated with this project will be disposed of after February 05, 2009. If the samples are determined to be hazardous, additional charges apply for disposal (typically less than $10/sample). If you would like the samples to be held longer than ACZ's stated policy or to be returned, please contact your Project Manager or Customer Service Representative for further details and associated costs. ACZ retains analytical reports for five years.

If you have any questions or other needs, please contact your Project Manager.

S. Habermehl

Scott Habermehl has reviewed
and approved this report.

Hydro Geo Chem, Inc.
Project ID: 8720002.2
Sample ID: BMO-2008-8B

ACZ Sample ID: ***L73402-01***
Date Sampled: *12/05/08 14:05*
Date Received: *12/06/08*
Sample Matrix: *Ground Water*

Metals Analysis

Parameter	EPA Method	Result	Qual	XQ	Units	MDL	PQL	Date	Analyst
Calcium, dissolved	M200.7 ICP	529			mg/L	0.2	1	12/10/08 17:37	ear
Magnesium, dissolved	M200.7 ICP	195			mg/L	0.4	2	12/11/08 23:42	ear
Potassium, dissolved	M200.7 ICP	14.4			mg/L	0.3	2	12/10/08 17:37	ear
Sodium, dissolved	M200.7 ICP	46.4		*	mg/L	0.3	2	12/10/08 17:37	ear

Wet Chemistry

Parameter	EPA Method	Result	Qual	XQ	Units	MDL	PQL	Date	Analyst
Alkalinity as CaCO3	SM2320B - Titration								
Bicarbonate as CaCO3		630			mg/L	2	20	12/10/08 0:00	gkj
Carbonate as CaCO3			U		mg/L	2	20	12/10/08 0:00	gkj
Hydroxide as CaCO3			U		mg/L	2	20	12/10/08 0:00	gkj
Total Alkalinity		630			mg/L	2	20	12/10/08 0:00	gkj
Cation-Anion Balance	Calculation								
Cation-Anion Balance		-9.8			%			01/05/09 0:00	calc
Sum of Anions		54.7			meq/L	0.1	0.5	01/05/09 0:00	calc
Sum of Cations		44.9			meq/L	0.1	0.5	01/05/09 0:00	calc
Chloride	M300.0 - Ion Chromatography	80	B	*	mg/L	30	100	12/23/08 0:45	aml
Fluoride	SM4500F-C	0.1	BH	*	mg/L	0.1	0.5	01/03/09 12:37	kah
Nitrate as N, dissolved	Calculation: NO3NO2 minus NO2	2.91			mg/L	0.02	0.1	01/05/09 0:00	calc
Nitrate/Nitrite as N, dissolved	M353.2 - Automated Cadmium Reduction	2.93			mg/L	0.02	0.1	12/06/08 13:09	pjb
Nitrite as N, dissolved	M353.2 - Automated Cadmium Reduction	0.02	B	*	mg/L	0.01	0.05	12/06/08 13:09	pjb
Residue, Filterable (TDS) @180C	SM2540C	3080			mg/L	10	20	12/09/08 11:29	abm
Sulfate	300.0 - Ion Chromatography	1890			mg/L	30	100	12/23/08 0:45	aml
TDS (calculated)	Calculation	3150			mg/L	10	50	01/05/09 0:00	calc
TDS (ratio - measured/calculated)	Calculation	0.98						01/05/09 0:00	calc

Arizona license number: AZ0102

Report Header Explanations

Batch	A distinct set of samples analyzed at a specific time
Found	Value of the QC Type of interest
Limit	Upper limit for RPD, in %.
Lower	Lower Recovery Limit, in % (except for LCSS, mg/Kg)
MDL	Method Detection Limit. Same as Minimum Reporting Limit. Allows for instrument and annual fluctuations.
PCN/SCN	A number assigned to reagents/standards to trace to the manufacturer's certificate of analysis
PQL	Practical Quantitation Limit, typically 5 times the MDL.
QC	True Value of the Control Sample or the amount added to the Spike
Rec	Amount of the true value or spike added recovered, in % (except for LCSS, mg/Kg)
RPD	Relative Percent Difference, calculation used for Duplicate QC Types
Upper	Upper Recovery Limit, in % (except for LCSS, mg/Kg)
Sample	Value of the Sample of interest

QC Sample Types

AS	Analytical Spike (Post Digestion)	LCSWD	Laboratory Control Sample - Water Duplicate
ASD	Analytical Spike (Post Digestion) Duplicate	LFB	Laboratory Fortified Blank
CCB	Continuing Calibration Blank	LFM	Laboratory Fortified Matrix
CCV	Continuing Calibration Verification standard	LFMD	Laboratory Fortified Matrix Duplicate
DUP	Sample Duplicate	LRB	Laboratory Reagent Blank
ICB	Initial Calibration Blank	MS	Matrix Spike
ICV	Initial Calibration Verification standard	MSD	Matrix Spike Duplicate
ICSAB	Inter-element Correction Standard - A plus B solutions	PBS	Prep Blank - Soil
LCSS	Laboratory Control Sample - Soil	PBW	Prep Blank - Water
LCSSD	Laboratory Control Sample - Soil Duplicate	PQV	Practical Quantitation Verification standard
LCSW	Laboratory Control Sample - Water	SDL	Serial Dilution

QC Sample Type Explanations

Blanks	Verifies that there is no or minimal contamination in the prep method or calibration procedure.
Control Samples	Verifies the accuracy of the method, including the prep procedure.
Duplicates	Verifies the precision of the instrument and/or method.
Spikes/Fortified Matrix	Determines sample matrix interferences, if any.
Standard	Verifies the validity of the calibration.

ACZ Qualifiers (Qual)

B	Analyte concentration detected at a value between MDL and PQL. The associated value is an estimated quantity.
H	Analysis exceeded method hold time. pH is a field test with an immediate hold time.
U	The material was analyzed for, but was not detected above the level of the associated value. The associated value is either the sample quantitation limit or the sample detection limit.

Method References

(1)	EPA 600/4-83-020. Methods for Chemical Analysis of Water and Wastes, March 1983.
(2)	EPA 600/R-93-100. Methods for the Determination of Inorganic Substances in Environmental Samples, August 1993.
(3)	EPA 600/R-94-111. Methods for the Determination of Metals in Environmental Samples - Supplement I, May 1994.
(5)	EPA SW-846. Test Methods for Evaluating Solid Waste, Third Edition with Update III, December 1996.
(6)	Standard Methods for the Examination of Water and Wastewater, 19th edition, 1995.

Comments

(1)	QC results calculated from raw data. Results may vary slightly if the rounded values are used in the calculations.
(2)	Soil, Sludge, and Plant matrices for Inorganic analyses are reported on a dry weight basis.
(3)	Animal matrices for Inorganic analyses are reported on an "as received" basis.

For a complete list of ACZ's Extended Qualifiers, please click: http://www.acz.com/public/extquallist.pdf

Hydro Geo Chem, Inc.
Project ID: 8720002.2

ACZ Project ID: ***L73402***

Alkalinity as CaCO3 SM2320B - Titration

ACZ ID	Type	Analyzed	PCN/SCN	QC	Sample	Found	Units	Rec	Lower	Upper	RPD	Limit	Qual
WG256983													
WG256983PBW1	PBW	12/09/08 18:26				8.1	mg/L		-20	20			
WG256983LCSW2	LCSW	12/09/08 18:36	WC081209-1	820.0001		796.4	mg/L	97.1	90	110			
WG256983PBW2	PBW	12/09/08 20:11				2.9	mg/L		-20	20			
WG256983LCSW5	LCSW	12/09/08 20:22	WC081209-1	820.0001		807.8	mg/L	98.5	90	110			
WG256983PBW3	PBW	12/09/08 22:17				U	mg/L		-20	20			
WG256983LCSW8	LCSW	12/09/08 22:27	WC081209-1	820.0001		804	mg/L	98	90	110			
L73404-04DUP	DUP	12/10/08 1:58			60	59.3	mg/L				1.2	20	
WG256983PBW4	PBW	12/10/08 2:04				U	mg/L		-20	20			
WG256983LCSW11	LCSW	12/10/08 2:16	WC081209-1	820.0001		825.2	mg/L	100.6	90	110			
WG256983LCSW14	LCSW	12/10/08 5:26	WC081209-1	820.0001		837.2	mg/L	102.1	90	110			

Calcium, dissolved M200.7 ICP

ACZ ID	Type	Analyzed	PCN/SCN	QC	Sample	Found	Units	Rec	Lower	Upper	RPD	Limit	Qual
WG257027													
WG257027ICV	ICV	12/10/08 16:53	II081119-1	100		100.18	mg/L	100.2	95	105			
WG257027ICB	ICB	12/10/08 16:57				U	mg/L		-0.6	0.6			
WG257027LFB	LFB	12/10/08 17:10	II081125-2	67.97008		72.68	mg/L	106.9	85	115			
L73296-01AS	AS	12/10/08 17:23	II081125-2	67.97008	3.5	75.8	mg/L	106.4	85	115			
L73296-01ASD	ASD	12/10/08 17:27	II081125-2	67.97008	3.5	75.91	mg/L	106.5	85	115	0.15	20	

Chloride M300.0 - Ion Chromatography

ACZ ID	Type	Analyzed	PCN/SCN	QC	Sample	Found	Units	Rec	Lower	Upper	RPD	Limit	Qual
WG257563													
WG257563ICV	ICV	12/19/08 17:04	WI081031-2	19.94		20.13	mg/L	101	90	110			
WG257563ICB	ICB	12/19/08 17:22				.5	mg/L		-1.5	1.5			
WG257563ICV1	ICV	12/22/08 16:36	WI081031-2	19.94		20.24	mg/L	101.5	90	110			
WG257563ICB1	ICB	12/22/08 16:54				U	mg/L		-1.5	1.5			
WG257563LFB	LFB	12/22/08 17:13	WI081125-2	30		28.5	mg/L	95	90	110			
L73284-02AS	AS	12/22/08 22:02	WI081125-2	150	269	397.7	mg/L	85.8	90	110			M2
L73284-02DUP	DUP	12/22/08 22:20			269	272.2	mg/L				1.2	20	

Fluoride SM4500F-C

ACZ ID	Type	Analyzed	PCN/SCN	QC	Sample	Found	Units	Rec	Lower	Upper	RPD	Limit	Qual
WG257959													
WG257959ICV	ICV	01/03/09 12:11	WC081230-1	2		1.95	mg/L	97.5	95	105			
WG257959ICB	ICB	01/03/09 12:18				U	mg/L		-0.3	0.3			
WG257959LFB1	LFB	01/03/09 12:24	WC081121-5	5		5.03	mg/L	100.6	90	110			
L73393-01AS	AS	01/03/09 12:31	WC081121-5	5	.7	5.42	mg/L	94.4	90	110			
L73393-01DUP	DUP	01/03/09 12:34			.7	.66	mg/L				5.9	20	RA
WG257959LFB2	LFB	01/03/09 14:44	WC081121-5	5		5.03	mg/L	100.6	90	110			

Hydro Geo Chem, Inc. ACZ Project ID: ***L73402***

Project ID: 8720002.2

Magnesium, dissolved M200.7 ICP

ACZ ID	Type	Analyzed	PCN/SCN	QC	Sample	Found	Units	Rec	Lower	Upper	RPD	Limit	Qual
WG257099													
WG257099ICV	ICV	12/11/08 23:01	II081119-1	100		97.1	mg/L	97.1	95	105			
WG257099ICB	ICB	12/11/08 23:05				U	mg/L		-0.6	0.6			
WG257099LFB	LFB	12/11/08 23:20	II081125-2	49.96908		49.04	mg/L	98.1	85	115			
L73404-08AS	AS	12/11/08 23:57	II081125-2	49.96908	60	107.56	mg/L	95.2	85	115			
L73404-08ASD	ASD	12/12/08 0:00	II081125-2	49.96908	60	114.71	mg/L	109.5	85	115	6.43	20	

Nitrate/Nitrite as N, dissolved M353.2 - Automated Cadmium Reduction

ACZ ID	Type	Analyzed	PCN/SCN	QC	Sample	Found	Units	Rec	Lower	Upper	RPD	Limit	Qual
WG256846													
WG256846ICV	ICV	12/06/08 13:00	WI080916-5	2.416		2.391	mg/L	99	90	110			
WG256846ICB	ICB	12/06/08 13:01				U	mg/L		-0.06	0.06			
WG256846LFB	LFB	12/06/08 13:05	WI080913-4	2		1.977	mg/L	98.9	90	110			
L73402-01DUP	DUP	12/06/08 13:10			2.93	2.941	mg/L				0.4	20	
WG256846ICV1	ICV	12/06/08 13:22	WI080916-5	2.416		2.388	mg/L	98.8	90	110			
WG256846ICB1	ICB	12/06/08 13:23				U	mg/L		-0.06	0.06			
L73400-01AS	AS	12/06/08 13:25	WI080913-4	30	16.8	46.92	mg/L	100.4	90	110			

Nitrite as N, dissolved M353.2 - Automated Cadmium Reduction

ACZ ID	Type	Analyzed	PCN/SCN	QC	Sample	Found	Units	Rec	Lower	Upper	RPD	Limit	Qual
WG256846													
WG256846ICV	ICV	12/06/08 13:00	WI080916-5	.609		.609	mg/L	100	90	110			
WG256846ICB	ICB	12/06/08 13:01				U	mg/L		-0.03	0.03			
WG256846LFB	LFB	12/06/08 13:05	WI080913-4	1		.989	mg/L	98.9	90	110			
L73400-01AS	AS	12/06/08 13:08	WI080913-4	1	U	.996	mg/L	99.6	90	110			
L73402-01DUP	DUP	12/06/08 13:10			.02	.016	mg/L				22.2	20	RA
WG256846ICV1	ICV	12/06/08 13:22	WI080916-5	.609		.621	mg/L	102	90	110			
WG256846ICB1	ICB	12/06/08 13:23				U	mg/L		-0.03	0.03			

Potassium, dissolved M200.7 ICP

ACZ ID	Type	Analyzed	PCN/SCN	QC	Sample	Found	Units	Rec	Lower	Upper	RPD	Limit	Qual
WG257027													
WG257027ICV	ICV	12/10/08 16:53	II081119-1	20		19.68	mg/L	98.4	95	105			
WG257027ICB	ICB	12/10/08 16:57				U	mg/L		-0.9	0.9			
WG257027LFB	LFB	12/10/08 17:10	II081125-2	99.76186		102.06	mg/L	102.3	85	115			
L73296-01AS	AS	12/10/08 17:23	II081125-2	99.76186	U	103.08	mg/L	103.3	85	115			
L73296-01ASD	ASD	12/10/08 17:27	II081125-2	99.76186	U	103.26	mg/L	103.5	85	115	0.17	20	

Residue, Filterable (TDS) @180C SM2540C

ACZ ID	Type	Analyzed	PCN/SCN	QC	Sample	Found	Units	Rec	Lower	Upper	RPD	Limit	Qual
WG256945													
WG256945PBW	PBW	12/09/08 11:25				U	mg/L		-20	20			
WG256945LCSW	LCSW	12/09/08 11:25	PCN31030	260		260	mg/L	100	80	120			
L73412-01DUP	DUP	12/09/08 11:35			700	712	mg/L				1.7	20	

Hydro Geo Chem, Inc.
Project ID: 8720002.2

ACZ Project ID: ***L73402***

Sodium, dissolved M200.7 ICP

ACZ ID	Type	Analyzed	PCN/SCN	QC	Sample	Found	Units	Rec	Lower	Upper	RPD	Limit	Qual
WG257027													
WG257027ICV	ICV	12/10/08 16:53	II081119-1	100		100.92	mg/L	100.9	95	105			
WG257027ICB	ICB	12/10/08 16:57				U	mg/L		-0.9	0.9			
WG257027LFB	LFB	12/10/08 17:10	II081125-2	98.21624		100.73	mg/L	102.6	85	115			
L73296-01AS	AS	12/10/08 17:23	II081125-2	98.21624	668	701.21	mg/L	33.8	85	115			M3
L73296-01ASD	ASD	12/10/08 17:27	II081125-2	98.21624	668	702.1	mg/L	34.7	85	115	0.13	20	M3

Sulfate 300.0 - Ion Chromatography

ACZ ID	Type	Analyzed	PCN/SCN	QC	Sample	Found	Units	Rec	Lower	Upper	RPD	Limit	Qual
WG257563													
WG257563ICV	ICV	12/19/08 17:04	WI081031-2	50		50.64	mg/L	101.3	90	110			
WG257563ICB	ICB	12/19/08 17:22				U	mg/L		-1.5	1.5			
WG257563ICV1	ICV	12/22/08 16:36	WI081031-2	50		52.24	mg/L	104.5	90	110			
WG257563ICB1	ICB	12/22/08 16:54				U	mg/L		-1.5	1.5			
WG257563LFB	LFB	12/22/08 17:13	WI081125-2	30		30.59	mg/L	102	90	110			
L73284-02AS	AS	12/22/08 22:02	WI081125-2	150	57	192.9	mg/L	90.6	90	110			
L73284-02DUP	DUP	12/22/08 22:20			57	59.5	mg/L				4.3	20	

ACZ Laboratories, Inc.
2773 Downhill Drive Steamboat Springs, CO 80487 (800) 334-5493

Inorganic Extended Qualifier Report

Hydro Geo Chem, Inc.

ACZ Project ID: ***L73402***

ACZ ID	WORKNUM	PARAMETER	METHOD	QUAL	DESCRIPTION
L73402-01	WG257027	Sodium, dissolved	M200.7 ICP	M3	The spike recovery value is unusable since the analyte concentration in the sample is disproportionate to the spike level. The recovery of the associated control sample (LCS or LFB) was acceptable.
	WG257563	Chloride	M300.0 - Ion Chromatography	DC	Sample required dilution. Non-target analyte exceeded calibration range.
			M300.0 - Ion Chromatography	M2	Matrix spike recovery was low, the recovery of the associated control sample (LCS or LFB) was acceptable.
	WG257959	Fluoride	SM4500F-C	H1	Sample analysis performed past holding time.
			SM4500F-C	RA	Relative Percent Difference (RPD) was not used for data validation because the sample concentration is too low for accurate evaluation (< 10x MDL).
	WG256846	Nitrite as N, dissolved	M353.2 - Automated Cadmium Reduction	RA	Relative Percent Difference (RPD) was not used for data validation because the sample concentration is too low for accurate evaluation (< 10x MDL).

No certification qualifiers associated with this analysis

ACZ Laboratories, Inc.
2773 Downhill Drive Steamboat Springs, CO 80487 (800) 334-5493

Sample Receipt

Hydro Geo Chem, Inc.
8720002.2

ACZ Project ID: L73402
Date Received: 12/6/2008
Received By:
Date Printed: 12/6/2008

Receipt Verification

	YES	NO	NA
1) Does this project require special handling procedures such as CLP protocol?			X
2) Are the custody seals on the cooler intact?			X
3) Are the custody seals on the sample containers intact?			X
4) Is there a Chain of Custody or other directive shipping papers present?	X		
5) Is the Chain of Custody complete?	X		
6) Is the Chain of Custody in agreement with the samples received?	X		
7) Is there enough sample for all requested analyses?	X		
8) Are all samples within holding times for requested analyses?	X		
9) Were all sample containers received intact?	X		
10) Are the temperature blanks present?			X
11) Is the trip blank for Cyanide present?			X
12) Is the trip blank for VOA present?			X
13) Are samples requiring no headspace, headspace free?			X
14) Do the samples that require a Foreign Soils Permit have one?			X

Exceptions: If you answered no to any of the above questions, please describe

N/A

Contact (For any discrepancies, the client must be contacted)

N/A

Shipping Containers

Cooler Id	Temp (°C)	Rad (µR/hr)
NA7502	3.6	14

Client must contact ACZ Project Manager if analysis should not proceed for samples received outside of thermal preservation acceptance criteria.

Notes

ACZ Laboratories, Inc.
2773 Downhill Drive Steamboat Springs, CO 80487 (800) 334-5493

Sample Receipt

Hydro Geo Chem, Inc.
8720002.2

ACZ Project ID: L73402
Date Received: 12/6/2008
Received By:

Sample Container Preservation

SAMPLE	CLIENT ID	R < 2	G < 2	BK < 2	Y< 2	YG< 2	B< 2	O < 2	T >12	N/A	RAD	ID
L73402-01	BMO-2008-8B		Y									

Sample Container Preservation Legend

Abbreviation	Description	Container Type	Preservative/Limits
R	Raw/Nitric	RED	pH must be < 2
B	Filtered/Sulfuric	BLUE	pH must be < 2
BK	Filtered/Nitric	BLACK	pH must be < 2
G	Filtered/Nitric	GREEN	pH must be < 2
O	Raw/Sulfuric	ORANGE	pH must be < 2
P	Raw/NaOH	PURPLE	pH must be > 12 *
T	Raw/NaOH Zinc Acetate	TAN	pH must be > 12
Y	Raw/Sulfuric	YELLOW	pH must be < 2
YG	Raw/Sulfuric	YELLOW GLASS	pH must be < 2
N/A	No preservative needed	Not applicable	
RAD	Gamma/Beta dose rate	Not applicable	must be < 250 µR/hr

* pH check performed by analyst prior to sample preparation

Sample IDs Reviewed By: _____

ACZ Laboratories, Inc. L973402

2773 Downhill Drive Steamboat Springs, CO 80487 (800) 334-5493

CHAIN of CUSTODY

Report to:

Name: Dan Simpson
Company: Hydro Geo Chem, Inc.
E-mail:
Address: 51 W. Wetmore Rd
Tucson, Az 85705
Telephone: 520-293-1500 x-133

Copy of Report to:

Name: Jim Norris
Company: HGC, Inc.
E-mail: jimn@hgcinc.com
Telephone: 520-293-1500 x-112

Invoice to:

Name: Dan Simpson
Company: HGC, Inc.
E-mail:
Address: 51 W. Wetmore Rd
Tucson, Az 85705
Telephone: 520-293-1500 x-133

If sample(s) received past holding time (HT), or if insufficient HT remains to complete analysis before expiration, shall ACZ proceed with requested short HT analyses? YES [X] NO [ ]
If "NO" then ACZ will contact client for further instruction. If neither "YES" nor "NO" is indicated, ACZ will proceed with the requested analyses, even if HT is expired, and data will be qualified.

PROJECT INFORMATION

Quote #: FMCQB-GW
Project/PO #: 8720002.2
Reporting state for compliance testing: Az
Sampler's Name: Travis Taylor
Are any samples NRC licensable material? No

ANALYSES REQUESTED *(attach list or use quote number)*

SAMPLE IDENTIFICATION	DATE:TIME	Matrix	# of Containers	FMCQB-GW							
BMO-2008-8B	12/05/08:14:05	GW	3	X							
	↳ PER BOTTLE		MSS	12.6.08							

Matrix: SW (Surface Water) · GW (Ground Water) · WW (Waste Water) · DW (Drinking Water) · SL (Sludge) · SO (Soil) · OL (Oil) · Other

REMARKS/ SAMPLE DISCLOSURES

PAGE 1 of 1

Please refer to ACZ's terms & conditions located on the reverse side of this COC.

RELINQUISHED BY:	DATE:TIME	RECEIVED BY:	DATE:TIME
Travis Taylor	12/05/08:1515	MSS	12.6.08 11:13

FRMAD050.03.05.02 White - Return with sample. Yellow - Retain for your records.

ACZ Laboratories, Inc.
2773 Downhill Drive Steamboat Springs, CO 80487 (800) 334-5493

Analytical Report

January 05, 2009

Report to:
Dan Simpson
Hydro Geo Chem, Inc.
51 West Wetmore Road Suite 101
Tuscon, AZ 85705

Bill to:
Accounts Payable
Hydro Geo Chem, Inc.
P. O. Box 97220
Phoenix, AZ 85060

cc: Jim Norris

Project ID: 8720002.2
ACZ Project ID: L73393

Dan Simpson:

Enclosed are the analytical results for sample(s) submitted to ACZ Laboratories, Inc. (ACZ) on December 05, 2008. This project has been assigned to ACZ's project number, L73393. Please reference this number in all future inquiries.

All analyses were performed according to ACZ's Quality Assurance Plan, version 12.0. The enclosed results relate only to the samples received under L73393. Each section of this report has been reviewed and approved by the appropriate Laboratory Supervisor, or a qualified substitute.

Except as noted, the test results for the methods and parameters listed on ACZ's current NELAC certificate letter (#ACZ) meet all requirements of NELAC.

This report shall be used or copied only in its entirety. ACZ is not responsible for the consequences arising from the use of a partial report.

All samples and sub-samples associated with this project will be disposed of after February 05, 2009. If the samples are determined to be hazardous, additional charges apply for disposal (typically less than $10/sample). If you would like the samples to be held longer than ACZ's stated policy or to be returned, please contact your Project Manager or Customer Service Representative for further details and associated costs. ACZ retains analytical reports for five years.

If you have any questions or other needs, please contact your Project Manager.

S. Habermehl

Scott Habermehl has reviewed
and approved this report.

ACZ Laboratories, Inc.
2773 Downhill Drive Steamboat Springs, CO 80487 (800) 334-5493

Inorganic Analytical Results

Hydro Geo Chem, Inc.
Project ID: 8720002.2
Sample ID: BMO-2008-13M

ACZ Sample ID: ***L73393-01***
Date Sampled: *12/03/08 15:45*
Date Received: *12/05/08*
Sample Matrix: *Ground Water*

Metals Analysis

Parameter	EPA Method	Result	Qual	XQ	Units	MDL	PQL	Date	Analyst
Calcium, dissolved	M200.7 ICP	35.1			mg/L	0.2	1	12/09/08 2:19	aeh
Magnesium, dissolved	M200.7 ICP	13.2			mg/L	0.2	1	12/09/08 2:19	aeh
Potassium, dissolved	M200.7 ICP	3.4			mg/L	0.3	2	12/09/08 2:19	aeh
Sodium, dissolved	M200.7 ICP	286			mg/L	0.3	2	12/09/08 2:19	aeh

Wet Chemistry

Parameter	EPA Method	Result	Qual	XQ	Units	MDL	PQL	Date	Analyst
Alkalinity as CaCO3	SM2320B - Titration								
Bicarbonate as CaCO3		259			mg/L	2	20	12/10/08 0:00	gkj
Carbonate as CaCO3		3	B		mg/L	2	20	12/10/08 0:00	gkj
Hydroxide as CaCO3			U		mg/L	2	20	12/10/08 0:00	gkj
Total Alkalinity		262			mg/L	2	20	12/10/08 0:00	gkj
Cation-Anion Balance	Calculation								
Cation-Anion Balance		-2.2			%			01/05/09 0:00	calc
Sum of Anions		16.2			meq/L	0.1	0.5	01/05/09 0:00	calc
Sum of Cations		15.5			meq/L	0.1	0.5	01/05/09 0:00	calc
Chloride	M300.0 - Ion Chromatography	20	B	*	mg/L	5	30	12/23/08 0:27	aml
Fluoride	SM4500F-C	0.7	H	*	mg/L	0.1	0.5	01/03/09 12:27	kah
Nitrate as N, dissolved	Calculation: NO3NO2 minus NO2	0.02	B		mg/L	0.02	0.1	01/05/09 0:00	calc
Nitrate/Nitrite as N, dissolved	M353.2 - Automated Cadmium Reduction	0.02	HB	*	mg/L	0.02	0.1	12/05/08 19:03	pjb
Nitrite as N, dissolved	M353.2 - Automated Cadmium Reduction		HU	*	mg/L	0.01	0.05	12/05/08 19:03	pjb
Residue, Filterable (TDS) @180C	SM2540C	970			mg/L	10	20	12/08/08 16:23	abm
Sulfate	300.0 - Ion Chromatography	494			mg/L	5	30	12/23/08 0:27	aml
TDS (calculated)	Calculation	1010			mg/L	10	50	01/05/09 0:00	calc
TDS (ratio - measured/calculated)	Calculation	0.96						01/05/09 0:00	calc

Arizona license number: AZ0102

Report Header Explanations

Batch	A distinct set of samples analyzed at a specific time
Found	Value of the QC Type of interest
Limit	Upper limit for RPD, in %.
Lower	Lower Recovery Limit, in % (except for LCSS, mg/Kg)
MDL	Method Detection Limit. Same as Minimum Reporting Limit. Allows for instrument and annual fluctuations.
PCN/SCN	A number assigned to reagents/standards to trace to the manufacturer's certificate of analysis
PQL	Practical Quantitation Limit, typically 5 times the MDL.
QC	True Value of the Control Sample or the amount added to the Spike
Rec	Amount of the true value or spike added recovered, in % (except for LCSS, mg/Kg)
RPD	Relative Percent Difference, calculation used for Duplicate QC Types
Upper	Upper Recovery Limit, in % (except for LCSS, mg/Kg)
Sample	Value of the Sample of interest

QC Sample Types

AS	Analytical Spike (Post Digestion)	LCSWD	Laboratory Control Sample - Water Duplicate
ASD	Analytical Spike (Post Digestion) Duplicate	LFB	Laboratory Fortified Blank
CCB	Continuing Calibration Blank	LFM	Laboratory Fortified Matrix
CCV	Continuing Calibration Verification standard	LFMD	Laboratory Fortified Matrix Duplicate
DUP	Sample Duplicate	LRB	Laboratory Reagent Blank
ICB	Initial Calibration Blank	MS	Matrix Spike
ICV	Initial Calibration Verification standard	MSD	Matrix Spike Duplicate
ICSAB	Inter-element Correction Standard - A plus B solutions	PBS	Prep Blank - Soil
LCSS	Laboratory Control Sample - Soil	PBW	Prep Blank - Water
LCSSD	Laboratory Control Sample - Soil Duplicate	PQV	Practical Quantitation Verification standard
LCSW	Laboratory Control Sample - Water	SDL	Serial Dilution

QC Sample Type Explanations

Blanks	Verifies that there is no or minimal contamination in the prep method or calibration procedure.
Control Samples	Verifies the accuracy of the method, including the prep procedure.
Duplicates	Verifies the precision of the instrument and/or method.
Spikes/Fortified Matrix	Determines sample matrix interferences, if any.
Standard	Verifies the validity of the calibration.

ACZ Qualifiers (Qual)

B	Analyte concentration detected at a value between MDL and PQL. The associated value is an estimated quantity.
H	Analysis exceeded method hold time. pH is a field test with an immediate hold time.
U	The material was analyzed for, but was not detected above the level of the associated value. The associated value is either the sample quantitation limit or the sample detection limit.

Method References

(1)	EPA 600/4-83-020. Methods for Chemical Analysis of Water and Wastes, March 1983.
(2)	EPA 600/R-93-100. Methods for the Determination of Inorganic Substances in Environmental Samples, August 1993.
(3)	EPA 600/R-94-111. Methods for the Determination of Metals in Environmental Samples - Supplement I, May 1994.
(5)	EPA SW-846. Test Methods for Evaluating Solid Waste, Third Edition with Update III, December 1996.
(6)	Standard Methods for the Examination of Water and Wastewater, 19th edition, 1995.

Comments

(1)	QC results calculated from raw data. Results may vary slightly if the rounded values are used in the calculations.
(2)	Soil, Sludge, and Plant matrices for Inorganic analyses are reported on a dry weight basis.
(3)	Animal matrices for Inorganic analyses are reported on an "as received" basis.

For a complete list of ACZ's Extended Qualifiers, please click: http://www.acz.com/public/extquallist.pdf

Hydro Geo Chem, Inc.
Project ID: 8720002.2

ACZ Project ID: ***L73393***

Alkalinity as CaCO3 SM2320B - Titration

ACZ ID	Type	Analyzed	PCN/SCN	QC	Sample	Found	Units	Rec	Lower	Upper	RPD	Limit	Qual
WG256983													
WG256983PBW1	PBW	12/09/08 18:26				8.1	mg/L		-20	20			
WG256983LCSW2	LCSW	12/09/08 18:36	WC081209-1	820.0001		796.4	mg/L	97.1	90	110			
WG256983PBW2	PBW	12/09/08 20:11				2.9	mg/L		-20	20			
WG256983LCSW5	LCSW	12/09/08 20:22	WC081209-1	820.0001		807.8	mg/L	98.5	90	110			
WG256983PBW3	PBW	12/09/08 22:17				U	mg/L		-20	20			
WG256983LCSW8	LCSW	12/09/08 22:27	WC081209-1	820.0001		804	mg/L	98	90	110			
L73404-04DUP	DUP	12/10/08 1:58			60	59.3	mg/L				1.2	20	
WG256983PBW4	PBW	12/10/08 2:04				U	mg/L		-20	20			
WG256983LCSW11	LCSW	12/10/08 2:16	WC081209-1	820.0001		825.2	mg/L	100.6	90	110			
WG256983LCSW14	LCSW	12/10/08 5:26	WC081209-1	820.0001		837.2	mg/L	102.1	90	110			

Calcium, dissolved M200.7 ICP

ACZ ID	Type	Analyzed	PCN/SCN	QC	Sample	Found	Units	Rec	Lower	Upper	RPD	Limit	Qual
WG256907													
WG256907ICV	ICV	12/09/08 0:37	II081119-1	100		95.13	mg/L	95.1	95	105			
WG256907ICB	ICB	12/09/08 0:40				U	mg/L		-0.6	0.6			
WG256907LFB	LFB	12/09/08 0:53	II081125-2	67.97008		65.94	mg/L	97	85	115			
L73379-02AS	AS	12/09/08 1:46	II081125-2	67.97008	1.4	68.95	mg/L	99.4	85	115			
L73379-02ASD	ASD	12/09/08 1:49	II081125-2	67.97008	1.4	68.91	mg/L	99.3	85	115	0.06	20	

Chloride M300.0 - Ion Chromatography

ACZ ID	Type	Analyzed	PCN/SCN	QC	Sample	Found	Units	Rec	Lower	Upper	RPD	Limit	Qual
WG257563													
WG257563ICV	ICV	12/19/08 17:04	WI081031-2	19.94		20.13	mg/L	101	90	110			
WG257563ICB	ICB	12/19/08 17:22				.5	mg/L		-1.5	1.5			
WG257563ICV1	ICV	12/22/08 16:36	WI081031-2	19.94		20.24	mg/L	101.5	90	110			
WG257563ICB1	ICB	12/22/08 16:54				U	mg/L		-1.5	1.5			
WG257563LFB	LFB	12/22/08 17:13	WI081125-2	30		28.5	mg/L	95	90	110			
L73284-02AS	AS	12/22/08 22:02	WI081125-2	150	269	397.7	mg/L	85.8	90	110			M2
L73284-02DUP	DUP	12/22/08 22:20			269	272.2	mg/L				1.2	20	

Fluoride SM4500F-C

ACZ ID	Type	Analyzed	PCN/SCN	QC	Sample	Found	Units	Rec	Lower	Upper	RPD	Limit	Qual
WG257959													
WG257959ICV	ICV	01/03/09 12:11	WC081230-1	2		1.95	mg/L	97.5	95	105			
WG257959ICB	ICB	01/03/09 12:18				U	mg/L		-0.3	0.3			
WG257959LFB1	LFB	01/03/09 12:24	WC081121-5	5		5.03	mg/L	100.6	90	110			
L73393-01AS	AS	01/03/09 12:31	WC081121-5	5	.7	5.42	mg/L	94.4	90	110			
L73393-01DUP	DUP	01/03/09 12:34			.7	.66	mg/L				5.9	20	RA
WG257959LFB2	LFB	01/03/09 14:44	WC081121-5	5		5.03	mg/L	100.6	90	110			

Hydro Geo Chem, Inc. ACZ Project ID: ***L73393***

Project ID: 8720002.2

Magnesium, dissolved M200.7 ICP

ACZ ID	Type	Analyzed	PCN/SCN	QC	Sample	Found	Units	Rec	Lower	Upper	RPD	Limit	Qual
WG256907													
WG256907ICV	ICV	12/09/08 0:37	II081119-1	100		96.54	mg/L	96.5	95	105			
WG256907ICB	ICB	12/09/08 0:40				U	mg/L		-0.6	0.6			
WG256907LFB	LFB	12/09/08 0:53	II081125-2	49.96908		48.84	mg/L	97.7	85	115			
L73379-02AS	AS	12/09/08 1:46	II081125-2	49.96908	1.8	51.49	mg/L	99.4	85	115			
L73379-02ASD	ASD	12/09/08 1:49	II081125-2	49.96908	1.8	51.26	mg/L	99	85	115	0.45	20	

Nitrate/Nitrite as N, dissolved M353.2 - Automated Cadmium Reduction

ACZ ID	Type	Analyzed	PCN/SCN	QC	Sample	Found	Units	Rec	Lower	Upper	RPD	Limit	Qual
WG256833													
WG256833ICV	ICV	12/05/08 18:20	WI080916-5	2.416		2.347	mg/L	97.1	90	110			
WG256833ICB	ICB	12/05/08 18:21				U	mg/L		-0.06	0.06			
WG256833LFB	LFB	12/05/08 18:26	WI080913-4	2		1.958	mg/L	97.9	90	110			
L73338-01AS	AS	12/05/08 19:09	WI080913-4	10	4	13.98	mg/L	99.8	90	110			
L73373-01DUP	DUP	12/05/08 19:16			14.1	14.17	mg/L				0.5	20	

Nitrite as N, dissolved M353.2 - Automated Cadmium Reduction

ACZ ID	Type	Analyzed	PCN/SCN	QC	Sample	Found	Units	Rec	Lower	Upper	RPD	Limit	Qual
WG256833													
WG256833ICV	ICV	12/05/08 18:20	WI080916-5	.609		.606	mg/L	99.5	90	110			
WG256833ICB	ICB	12/05/08 18:21				U	mg/L		-0.03	0.03			
WG256833LFB	LFB	12/05/08 18:26	WI080913-4	1		.989	mg/L	98.9	90	110			
L73338-01AS	AS	12/05/08 18:49	WI080913-4	1	.05	1.065	mg/L	101.5	90	110			
L73373-01DUP	DUP	12/05/08 18:52			.38	.381	mg/L				0.3	20	

Potassium, dissolved M200.7 ICP

ACZ ID	Type	Analyzed	PCN/SCN	QC	Sample	Found	Units	Rec	Lower	Upper	RPD	Limit	Qual
WG256907													
WG256907ICV	ICV	12/09/08 0:37	II081119-1	20		19.76	mg/L	98.8	95	105			
WG256907ICB	ICB	12/09/08 0:40				U	mg/L		-0.9	0.9			
WG256907LFB	LFB	12/09/08 0:53	II081125-2	99.76186		99.7	mg/L	99.9	85	115			
L73379-02AS	AS	12/09/08 1:46	II081125-2	99.76186	U	102.56	mg/L	102.8	85	115			
L73379-02ASD	ASD	12/09/08 1:49	II081125-2	99.76186	U	102.24	mg/L	102.5	85	115	0.31	20	

Residue, Filterable (TDS) @180C SM2540C

ACZ ID	Type	Analyzed	PCN/SCN	QC	Sample	Found	Units	Rec	Lower	Upper	RPD	Limit	Qual
WG256921													
WG256921PBW	PBW	12/08/08 16:10				U	mg/L		-20	20			
WG256921LCSW	LCSW	12/08/08 16:10	PCN31030	260		244	mg/L	93.8	80	120			
L73407-04DUP	DUP	12/08/08 16:29			1280	1288	mg/L				0.6	20	

Hydro Geo Chem, Inc. ACZ Project ID: ***L73393***

Project ID: 8720002.2

Sodium, dissolved M200.7 ICP

ACZ ID	Type	Analyzed	PCN/SCN	QC	Sample	Found	Units	Rec	Lower	Upper	RPD	Limit	Qual
WG256907													
WG256907ICV	ICV	12/09/08 0:37	II081119-1	100		99.2	mg/L	99.2	95	105			
WG256907ICV	ICV	12/09/08 0:37	II081119-1	100		98.16	mg/L	98.2	95	105			
WG256907ICB	ICB	12/09/08 0:40				U	mg/L		-6	6			
WG256907ICB	ICB	12/09/08 0:40				U	mg/L		-0.9	0.9			
WG256907LFB	LFB	12/09/08 0:53	II081125-2	98.21624		96.6	mg/L	98.4	85	115			
WG256907LFB	LFB	12/09/08 0:53	II081125-2	98.21624		97.81	mg/L	99.6	85	115			
L73379-02AS	AS	12/09/08 1:46	II081125-2	98.21624	200	299.86	mg/L	101.7	85	115			
L73379-02ASD	ASD	12/09/08 1:49	II081125-2	98.21624	200	294.98	mg/L	96.7	85	115	1.64	20	

Sulfate 300.0 - Ion Chromatography

ACZ ID	Type	Analyzed	PCN/SCN	QC	Sample	Found	Units	Rec	Lower	Upper	RPD	Limit	Qual
WG257563													
WG257563ICV	ICV	12/19/08 17:04	WI081031-2	50		50.64	mg/L	101.3	90	110			
WG257563ICB	ICB	12/19/08 17:22				U	mg/L		-1.5	1.5			
WG257563ICV1	ICV	12/22/08 16:36	WI081031-2	50		52.24	mg/L	104.5	90	110			
WG257563ICB1	ICB	12/22/08 16:54				U	mg/L		-1.5	1.5			
WG257563LFB	LFB	12/22/08 17:13	WI081125-2	30		30.59	mg/L	102	90	110			
L73284-02AS	AS	12/22/08 22:02	WI081125-2	150	57	192.9	mg/L	90.6	90	110			
L73284-02DUP	DUP	12/22/08 22:20			57	59.5	mg/L				4.3	20	

ACZ Laboratories, Inc.
2773 Downhill Drive Steamboat Springs, CO 80487 (800) 334-5493

Inorganic Extended Qualifier Report

Hydro Geo Chem, Inc.

ACZ Project ID: ***L73393***

ACZ ID	WORKNUM	PARAMETER	METHOD	QUAL	DESCRIPTION
L73393-01	WG257563	Chloride	M300.0 - Ion Chromatography	DC	Sample required dilution. Non-target analyte exceeded calibration range.
			M300.0 - Ion Chromatography	M2	Matrix spike recovery was low, the recovery of the associated control sample (LCS or LFB) was acceptable.
	WG257959	Fluoride	SM4500F-C	H1	Sample analysis performed past holding time.
			SM4500F-C	RA	Relative Percent Difference (RPD) was not used for data validation because the sample concentration is too low for accurate evaluation (< 10x MDL).
	WG256833	Nitrate/Nitrite as N, dissolved	M353.2 - Automated Cadmium Reduction	HE	Analysis performed past holding time. Method holding time is less than or equal to 7 days and sample was received with less than half of the holding time remaining (refer to item C5 of ACZ's Terms & Conditions).
		Nitrite as N, dissolved	M353.2 - Automated Cadmium Reduction	HE	Analysis performed past holding time. Method holding time is less than or equal to 7 days and sample was received with less than half of the holding time remaining (refer to item C5 of ACZ's Terms & Conditions).

Certification Qualifiers

Hydro Geo Chem, Inc. ACZ Project ID: ***L73393***

No certification qualifiers associated with this analysis

ACZ Laboratories, Inc.
2773 Downhill Drive Steamboat Springs, CO 80487 (800) 334-5493

Sample Receipt

Hydro Geo Chem, Inc.
8720002.2

ACZ Project ID: L73393
Date Received: 12/5/2008
Received By:
Date Printed: 12/5/2008

Receipt Verification

	YES	NO	NA
1) Does this project require special handling procedures such as CLP protocol?			X
2) Are the custody seals on the cooler intact?			X
3) Are the custody seals on the sample containers intact?			X
4) Is there a Chain of Custody or other directive shipping papers present?	X		
5) Is the Chain of Custody complete?	X		
6) Is the Chain of Custody in agreement with the samples received?	X		
7) Is there enough sample for all requested analyses?	X		
8) Are all samples within holding times for requested analyses?	X		
9) Were all sample containers received intact?	X		
10) Are the temperature blanks present?			X
11) Is the trip blank for Cyanide present?			X
12) Is the trip blank for VOA present?			X
13) Are samples requiring no headspace, headspace free?			X
14) Do the samples that require a Foreign Soils Permit have one?			X

Exceptions: If you answered no to any of the above questions, please describe

N/A

Contact (For any discrepancies, the client must be contacted)

N/A

Shipping Containers

Cooler Id	Temp (°C)	Rad (µR/hr)
NA7498	0.6	14

Client must contact ACZ Project Manager if analysis should not proceed for samples received outside of thermal preservation acceptance criteria.

Notes

ACZ Laboratories, Inc.
2773 Downhill Drive Steamboat Springs, CO 80487 (800) 334-5493

Sample Receipt

Hydro Geo Chem, Inc.
8720002.2

ACZ Project ID: L73393
Date Received: 12/5/2008
Received By:

Sample Container Preservation

SAMPLE	CLIENT ID	R < 2	G < 2	BK < 2	Y< 2	YG< 2	B< 2	O < 2	T >12	N/A	RAD	ID
L73393-01	BMO-2008-13M		Y									

Sample Container Preservation Legend

Abbreviation	Description	Container Type	Preservative/Limits
R	Raw/Nitric	RED	pH must be < 2
B	Filtered/Sulfuric	BLUE	pH must be < 2
BK	Filtered/Nitric	BLACK	pH must be < 2
G	Filtered/Nitric	GREEN	pH must be < 2
O	Raw/Sulfuric	ORANGE	pH must be < 2
P	Raw/NaOH	PURPLE	pH must be > 12 *
T	Raw/NaOH Zinc Acetate	TAN	pH must be > 12
Y	Raw/Sulfuric	YELLOW	pH must be < 2
YG	Raw/Sulfuric	YELLOW GLASS	pH must be < 2
N/A	No preservative needed	Not applicable	
RAD	Gamma/Beta dose rate	Not applicable	must be < 250 µR/hr

* pH check performed by analyst prior to sample preparation

Sample IDs Reviewed By: _____

ACZ Laboratories, Inc. L73393

2773 Downhill Drive Steamboat Springs, CO 80487 (800) 334-5493

CHAIN of CUSTODY

Report to:

Name: Dan Simpson
Company: Hydro Geo Chem, Inc.
E-mail:
Address: 51 W. Wetmore Rd
Tucson, AZ 85705
Telephone: 520-293-1500 x-133

Copy of Report to:

Name: Jim Norris
Company: HGC, Inc.
E-mail: Jimn@hgcinc.com
Telephone: 520-293-1500 x-112

Invoice to:

Name: Dan Simpson
Company: HGC, Inc
E-mail:
Address: 51 W. Wetmore Rd
Tucson, AZ 85705
Telephone: 520-293-1500 x-133

If sample(s) received past holding time (HT), or if insufficient HT remains to complete analysis before expiration, shall ACZ proceed with requested short HT analyses? YES [X] NO [ ]

If "NO" then ACZ will contact client for further instruction. If neither "YES" nor "NO" is indicated, ACZ will proceed with the requested analyses, even if HT is expired, and data will be qualified.

PROJECT INFORMATION

Quote #: FMCQB-GW
Project/PO #: 8720002.2
Reporting state for compliance testing: AZ
Sampler's Name: Travis Taylor
Are any samples NRC licensable material? No

ANALYSES REQUESTED *(attach list or use quote number)*

SAMPLE IDENTIFICATION	DATE:TIME	Matrix	# of Containers	FMCQB-GW							
BMO-2008-13M	12/03/08:1545	GW	3	X							

Matrix: SW (Surface Water) · GW (Ground Water) · WW (Waste Water) · DW (Drinking Water) · SL (Sludge) · SO (Soil) · OL (Oil) · Other

REMARKS/ SAMPLE DISCLOSURES

PAGE 1 of 1

Please refer to ACZ's terms & conditions located on the reverse side of this COC.

RELINQUISHED BY:	DATE:TIME	RECEIVED BY:	DATE:TIME
Travis Taylor	12/04/08:1130	[illegible]	12-5-08 11:30

FRMAD050.03.05.02 White - Return with sample. Yellow - Retain for your records.

ACZ Laboratories, Inc.
2773 Downhill Drive Steamboat Springs, CO 80487 (800) 334-5493

Analytical Report

December 15, 2008

Report to:
Dan Simpson
Hydro Geo Chem, Inc.
51 West Wetmore Road Suite 101
Tuscon, AZ 85705

Bill to:
Accounts Payable
Hydro Geo Chem, Inc.
P. O. Box 97220
Phoenix, AZ 85060

cc: Jim Norris

Project ID: 8720005.0
ACZ Project ID: L73159

Dan Simpson:

Enclosed are the analytical results for sample(s) submitted to ACZ Laboratories, Inc. (ACZ) on November 20, 2008. This project has been assigned to ACZ's project number, L73159. Please reference this number in all future inquiries.

All analyses were performed according to ACZ's Quality Assurance Plan, version 12.0. The enclosed results relate only to the samples received under L73159. Each section of this report has been reviewed and approved by the appropriate Laboratory Supervisor, or a qualified substitute.

Except as noted, the test results for the methods and parameters listed on ACZ's current NELAC certificate letter (#ACZ) meet all requirements of NELAC.

This report shall be used or copied only in its entirety. ACZ is not responsible for the consequences arising from the use of a partial report.

All samples and sub-samples associated with this project will be disposed of after January 15, 2009. If the samples are determined to be hazardous, additional charges apply for disposal (typically less than $10/sample). If you would like the samples to be held longer than ACZ's stated policy or to be returned, please contact your Project Manager or Customer Service Representative for further details and associated costs. ACZ retains analytical reports for five years.

If you have any questions or other needs, please contact your Project Manager.

S. Habermehl

Scott Habermehl has reviewed
and approved this report.

Hydro Geo Chem, Inc.
Project ID: 8720005.0
Sample ID: SCHWARTZ

ACZ Sample ID: ***L73159-01***
Date Sampled: *11/19/08 10:35*
Date Received: *11/20/08*
Sample Matrix: *Ground Water*

Wet Chemistry

Parameter	EPA Method	Result	Qual	XQ	Units	MDL	PQL	Date	Analyst
Sulfate	300.0 - Ion Chromatography	140		*	mg/L	1	5	12/13/08 16:21	aml

Arizona license number: AZ0102

Report Header Explanations

Batch	A distinct set of samples analyzed at a specific time
Found	Value of the QC Type of interest
Limit	Upper limit for RPD, in %.
Lower	Lower Recovery Limit, in % (except for LCSS, mg/Kg)
MDL	Method Detection Limit. Same as Minimum Reporting Limit. Allows for instrument and annual fluctuations.
PCN/SCN	A number assigned to reagents/standards to trace to the manufacturer's certificate of analysis
PQL	Practical Quantitation Limit, typically 5 times the MDL.
QC	True Value of the Control Sample or the amount added to the Spike
Rec	Amount of the true value or spike added recovered, in % (except for LCSS, mg/Kg)
RPD	Relative Percent Difference, calculation used for Duplicate QC Types
Upper	Upper Recovery Limit, in % (except for LCSS, mg/Kg)
Sample	Value of the Sample of interest

QC Sample Types

AS	Analytical Spike (Post Digestion)	LCSWD	Laboratory Control Sample - Water Duplicate
ASD	Analytical Spike (Post Digestion) Duplicate	LFB	Laboratory Fortified Blank
CCB	Continuing Calibration Blank	LFM	Laboratory Fortified Matrix
CCV	Continuing Calibration Verification standard	LFMD	Laboratory Fortified Matrix Duplicate
DUP	Sample Duplicate	LRB	Laboratory Reagent Blank
ICB	Initial Calibration Blank	MS	Matrix Spike
ICV	Initial Calibration Verification standard	MSD	Matrix Spike Duplicate
ICSAB	Inter-element Correction Standard - A plus B solutions	PBS	Prep Blank - Soil
LCSS	Laboratory Control Sample - Soil	PBW	Prep Blank - Water
LCSSD	Laboratory Control Sample - Soil Duplicate	PQV	Practical Quantitation Verification standard
LCSW	Laboratory Control Sample - Water	SDL	Serial Dilution

QC Sample Type Explanations

Blanks	Verifies that there is no or minimal contamination in the prep method or calibration procedure.
Control Samples	Verifies the accuracy of the method, including the prep procedure.
Duplicates	Verifies the precision of the instrument and/or method.
Spikes/Fortified Matrix	Determines sample matrix interferences, if any.
Standard	Verifies the validity of the calibration.

ACZ Qualifiers (Qual)

B	Analyte concentration detected at a value between MDL and PQL. The associated value is an estimated quantity.
H	Analysis exceeded method hold time. pH is a field test with an immediate hold time.
U	The material was analyzed for, but was not detected above the level of the associated value.
	The associated value is either the sample quantitation limit or the sample detection limit.

Method References

(1)	EPA 600/4-83-020. Methods for Chemical Analysis of Water and Wastes, March 1983.
(2)	EPA 600/R-93-100. Methods for the Determination of Inorganic Substances in Environmental Samples, August 1993.
(3)	EPA 600/R-94-111. Methods for the Determination of Metals in Environmental Samples - Supplement I, May 1994.
(5)	EPA SW-846. Test Methods for Evaluating Solid Waste, Third Edition with Update III, December 1996.
(6)	Standard Methods for the Examination of Water and Wastewater, 19th edition, 1995.

Comments

(1)	QC results calculated from raw data. Results may vary slightly if the rounded values are used in the calculations.
(2)	Soil, Sludge, and Plant matrices for Inorganic analyses are reported on a dry weight basis.
(3)	Animal matrices for Inorganic analyses are reported on an "as received" basis.

For a complete list of ACZ's Extended Qualifiers, please click: http://www.acz.com/public/extquallist.pdf

Hydro Geo Chem, Inc.
Project ID: 8720005.0

ACZ Project ID: ***L73159***

Sulfate 300.0 - Ion Chromatography

ACZ ID	Type	Analyzed	PCN/SCN	QC	Sample	Found	Units	Rec	Lower	Upper	RPD	Limit	Qual
WG257019													
WG257019ICV	ICV	12/09/08 14:20	WI081031-2	50		50.51	mg/L	101	90	110			
WG257019ICB	ICB	12/09/08 14:38				.59	mg/L		-1.5	1.5			
WG257019ICV1	ICV	12/10/08 11:43	WI081031-2	50		50.78	mg/L	101.6	90	110			
WG257019ICB1	ICB	12/10/08 12:02				U	mg/L		-1.5	1.5			
WG257019LFB	LFB	12/10/08 12:20	WI081125-2	30		31.39	mg/L	104.6	90	110			
L73120-04AS	AS	12/10/08 17:09	WI081125-2	30	1.3	32.6	mg/L	104.3	90	110			
L73120-04DUP	DUP	12/10/08 17:27			1.3	1.47	mg/L				12.3	20	RA
WG257019ICV2	ICV	12/12/08 3:06	WI081031-2	50		51.56	mg/L	103.1	90	110			
WG257019ICB2	ICB	12/12/08 3:24				U	mg/L		-1.5	1.5			
WG257019ICV3	ICV	12/13/08 14:27	WI081031-2	50		51.05	mg/L	102.1	90	110			
WG257019ICB3	ICB	12/13/08 14:45				U	mg/L		-1.5	1.5			
WG257019ICV4	ICV	12/13/08 15:27	WI081031-2	50		50.76	mg/L	101.5	90	110			
WG257019ICB4	ICB	12/13/08 15:45				U	mg/L		-1.5	1.5			

ACZ Laboratories, Inc.
2773 Downhill Drive Steamboat Springs, CO 80487 (800) 334-5493

Inorganic Extended Qualifier Report

Hydro Geo Chem, Inc.

ACZ Project ID: ***L73159***

ACZ ID	WORKNUM	PARAMETER	METHOD	QUAL	DESCRIPTION
L73159-01	WG257019	Sulfate	300.0 - Ion Chromatography	RA	Relative Percent Difference (RPD) was not used for data validation because the sample concentration is too low for accurate evaluation (< 10x MDL).

No certification qualifiers associated with this analysis

ACZ Laboratories, Inc.
2773 Downhill Drive Steamboat Springs, CO 80487 (800) 334-5493

Sample Receipt

Hydro Geo Chem, Inc.
8720005.0

ACZ Project ID: L73159
Date Received: 11/20/2008
Received By:
Date Printed: 11/20/2008

Receipt Verification

	YES	NO	NA
1) Does this project require special handling procedures such as CLP protocol?			X
2) Are the custody seals on the cooler intact?			X
3) Are the custody seals on the sample containers intact?			X
4) Is there a Chain of Custody or other directive shipping papers present?	X		
5) Is the Chain of Custody complete?	X		
6) Is the Chain of Custody in agreement with the samples received?	X		
7) Is there enough sample for all requested analyses?	X		
8) Are all samples within holding times for requested analyses?	X		
9) Were all sample containers received intact?	X		
10) Are the temperature blanks present?			X
11) Is the trip blank for Cyanide present?			X
12) Is the trip blank for VOA present?			X
13) Are samples requiring no headspace, headspace free?			X
14) Do the samples that require a Foreign Soils Permit have one?			X

Exceptions: If you answered no to any of the above questions, please describe

N/A

Contact (For any discrepancies, the client must be contacted)

N/A

Shipping Containers

Cooler Id	Temp (°C)	Rad (µR/hr)
NA7388	5.5	14

Client must contact ACZ Project Manager if analysis should not proceed for samples received outside of thermal preservation acceptance criteria.

Notes

ACZ Laboratories, Inc.
2773 Downhill Drive Steamboat Springs, CO 80487 (800) 334-5493

Sample Receipt

Hydro Geo Chem, Inc.
8720005.0

ACZ Project ID: L73159
Date Received: 11/20/2008
Received By:

Sample Container Preservation

SAMPLE	CLIENT ID	R < 2	G < 2	BK < 2	Y< 2	YG< 2	B< 2	O < 2	T >12	N/A	RAD	ID
L73159-01	SCHWARTZ									X		

Sample Container Preservation Legend

Abbreviation	Description	Container Type	Preservative/Limits
R	Raw/Nitric	RED	pH must be < 2
B	Filtered/Sulfuric	BLUE	pH must be < 2
BK	Filtered/Nitric	BLACK	pH must be < 2
G	Filtered/Nitric	GREEN	pH must be < 2
O	Raw/Sulfuric	ORANGE	pH must be < 2
P	Raw/NaOH	PURPLE	pH must be > 12 *
T	Raw/NaOH Zinc Acetate	TAN	pH must be > 12
Y	Raw/Sulfuric	YELLOW	pH must be < 2
YG	Raw/Sulfuric	YELLOW GLASS	pH must be < 2
N/A	No preservative needed	Not applicable	
RAD	Gamma/Beta dose rate	Not applicable	must be < 250 µR/hr

* pH check performed by analyst prior to sample preparation

Sample IDs Reviewed By: _____

ACZ Laboratories, Inc. L73159

2773 Downhill Drive Steamboat Springs, CO 80487 (800) 334-5493

CHAIN of CUSTODY

Report to:

Name: DAN SIMPSON	Address: 51 W. WETMORE RD
Company: HYDRO GEO CHEM INC.	TUCSON, AZ 85705
E-mail:	Telephone: 520-293-1500 x 133

Copy of Report to:

Name: JIM NORRIS	E-mail: jimn@hgcinc.com
Company: HGC, INC.	Telephone: 520-293-1500 x 112

Invoice to:

Name: DAN SIMPSON	Address: 51 W. WETMORE RD
Company: HGC, INC.	TUCSON, AZ 85705
E-mail:	Telephone: 520-293-1500 x 133

If sample(s) received past holding time (HT), or if insufficient HT remains to complete analysis before expiration, shall ACZ proceed with requested short HT analyses? YES ✓ NO

If "NO" then ACZ will contact client for further instruction. If neither "YES" nor "NO" is indicated, ACZ will proceed with the requested analyses, even if HT is expired, and data will be qualified.

PROJECT INFORMATION

Quote #: SULFATE-TREND

Project/PO #: 8720005.0

Reporting state for compliance testing: AZ

Sampler's Name: Chad Munich

Are any samples NRC licensable material? No

ANALYSES REQUESTED *(attach list or use quote number)*

SAMPLE IDENTIFICATION	DATE:TIME	Matrix	# of Containers	EPA 300.0							
SCHWARTZ	11/19/08: 1035	GW	1	✓							

Matrix: SW (Surface Water) · GW (Ground Water) · WW (Waste Water) · DW (Drinking Water) · SL (Sludge) · SO (Soil) · OL (Oil) · Other

REMARKS/ SAMPLE DISCLOSURES

PAGE 1 of 1

Please refer to ACZ's terms & conditions located on the reverse side of this COC.

RELINQUISHED BY:	DATE:TIME	RECEIVED BY:	DATE:TIME
Chad Munich	11/19/08: 1115	WL	11-20-08 9:40

FRMAD050.03.05.02 White - Return with sample. Yellow - Retain for your records.

ACZ Laboratories, Inc.
2773 Downhill Drive Steamboat Springs, CO 80487 (800) 334-5493

Analytical Report

December 04, 2008

Report to:
Dan Simpson
Hydro Geo Chem, Inc.
51 West Wetmore Road Suite 101
Tuscon, AZ 85705

Bill to:
Accounts Payable
Hydro Geo Chem, Inc.
P. O. Box 97220
Phoenix, AZ 85060

cc: Jim Norris

Project ID: 8720002.2
ACZ Project ID: L73158

Dan Simpson:

Enclosed are the analytical results for sample(s) submitted to ACZ Laboratories, Inc. (ACZ) on November 20, 2008. This project has been assigned to ACZ's project number, L73158. Please reference this number in all future inquiries.

All analyses were performed according to ACZ's Quality Assurance Plan, version 12.0. The enclosed results relate only to the samples received under L73158. Each section of this report has been reviewed and approved by the appropriate Laboratory Supervisor, or a qualified substitute.

Except as noted, the test results for the methods and parameters listed on ACZ's current NELAC certificate letter (#ACZ) meet all requirements of NELAC.

This report shall be used or copied only in its entirety. ACZ is not responsible for the consequences arising from the use of a partial report.

All samples and sub-samples associated with this project will be disposed of after January 04, 2009. If the samples are determined to be hazardous, additional charges apply for disposal (typically less than $10/sample). If you would like the samples to be held longer than ACZ's stated policy or to be returned, please contact your Project Manager or Customer Service Representative for further details and associated costs. ACZ retains analytical reports for five years.

If you have any questions or other needs, please contact your Project Manager.

S. Habermehl

Scott Habermehl has reviewed
and approved this report.

ACZ Laboratories, Inc.
2773 Downhill Drive Steamboat Springs, CO 80487 (800) 334-5493

Inorganic Analytical Results

Hydro Geo Chem, Inc.
Project ID: 8720002.2
Sample ID: TM-19A

ACZ Sample ID: ***L73158-01***
Date Sampled: *11/18/08 15:45*
Date Received: *11/20/08*
Sample Matrix: *Ground Water*

Wet Chemistry

Parameter	EPA Method	Result	Qual	XQ	Units	MDL	PQL	Date	Analyst
Sulfate	300.0 - Ion Chromatography	66.3			mg/L	0.5	3	12/01/08 6:22	ccp

Arizona license number: AZ0102

Report Header Explanations

Batch	A distinct set of samples analyzed at a specific time
Found	Value of the QC Type of interest
Limit	Upper limit for RPD, in %.
Lower	Lower Recovery Limit, in % (except for LCSS, mg/Kg)
MDL	Method Detection Limit. Same as Minimum Reporting Limit. Allows for instrument and annual fluctuations.
PCN/SCN	A number assigned to reagents/standards to trace to the manufacturer's certificate of analysis
PQL	Practical Quantitation Limit, typically 5 times the MDL.
QC	True Value of the Control Sample or the amount added to the Spike
Rec	Amount of the true value or spike added recovered, in % (except for LCSS, mg/Kg)
RPD	Relative Percent Difference, calculation used for Duplicate QC Types
Upper	Upper Recovery Limit, in % (except for LCSS, mg/Kg)
Sample	Value of the Sample of interest

QC Sample Types

AS	Analytical Spike (Post Digestion)	LCSWD	Laboratory Control Sample - Water Duplicate
ASD	Analytical Spike (Post Digestion) Duplicate	LFB	Laboratory Fortified Blank
CCB	Continuing Calibration Blank	LFM	Laboratory Fortified Matrix
CCV	Continuing Calibration Verification standard	LFMD	Laboratory Fortified Matrix Duplicate
DUP	Sample Duplicate	LRB	Laboratory Reagent Blank
ICB	Initial Calibration Blank	MS	Matrix Spike
ICV	Initial Calibration Verification standard	MSD	Matrix Spike Duplicate
ICSAB	Inter-element Correction Standard - A plus B solutions	PBS	Prep Blank - Soil
LCSS	Laboratory Control Sample - Soil	PBW	Prep Blank - Water
LCSSD	Laboratory Control Sample - Soil Duplicate	PQV	Practical Quantitation Verification standard
LCSW	Laboratory Control Sample - Water	SDL	Serial Dilution

QC Sample Type Explanations

Blanks	Verifies that there is no or minimal contamination in the prep method or calibration procedure.
Control Samples	Verifies the accuracy of the method, including the prep procedure.
Duplicates	Verifies the precision of the instrument and/or method.
Spikes/Fortified Matrix	Determines sample matrix interferences, if any.
Standard	Verifies the validity of the calibration.

ACZ Qualifiers (Qual)

B	Analyte concentration detected at a value between MDL and PQL. The associated value is an estimated quantity.
H	Analysis exceeded method hold time. pH is a field test with an immediate hold time.
U	The material was analyzed for, but was not detected above the level of the associated value.
	The associated value is either the sample quantitation limit or the sample detection limit.

Method References

(1)	EPA 600/4-83-020. Methods for Chemical Analysis of Water and Wastes, March 1983.
(2)	EPA 600/R-93-100. Methods for the Determination of Inorganic Substances in Environmental Samples, August 1993.
(3)	EPA 600/R-94-111. Methods for the Determination of Metals in Environmental Samples - Supplement I, May 1994.
(5)	EPA SW-846. Test Methods for Evaluating Solid Waste, Third Edition with Update III, December 1996.
(6)	Standard Methods for the Examination of Water and Wastewater, 19th edition, 1995.

Comments

(1)	QC results calculated from raw data. Results may vary slightly if the rounded values are used in the calculations.
(2)	Soil, Sludge, and Plant matrices for Inorganic analyses are reported on a dry weight basis.
(3)	Animal matrices for Inorganic analyses are reported on an "as received" basis.

For a complete list of ACZ's Extended Qualifiers, please click: http://www.acz.com/public/extquallist.pdf

Hydro Geo Chem, Inc.
Project ID: 8720002.2

ACZ Project ID: ***L73158***

Sulfate 300.0 - Ion Chromatography

ACZ ID	Type	Analyzed	PCN/SCN	QC	Sample	Found	Units	Rec	Lower	Upper	RPD	Limit	Qual
WG256474													
WG256474ICV	ICV	11/26/08 19:05	WI081031-2	50		51.23	mg/L	102.5	90	110			
WG256474ICB	ICB	11/26/08 19:23				U	mg/L		-1.5	1.5			
WG256474ICV1	ICV	11/30/08 19:48	WI081031-2	50		50.45	mg/L	100.9	90	110			
WG256474ICB1	ICB	11/30/08 20:06				U	mg/L		-1.5	1.5			
WG256474LFB1	LFB	11/30/08 20:24	WI081125-2	30		28.18	mg/L	93.9	90	110			
WG256474LFB2	LFB	12/01/08 5:10	WI081125-2	30		29	mg/L	96.7	90	110			
L73036-03AS	AS	12/01/08 5:46	WI081125-2	30	27.6	55.3	mg/L	92.3	90	110			
L73036-03DUP	DUP	12/01/08 6:04			27.6	27.2	mg/L				1.5	20	
WG256474LFB1	LFB	12/01/08 12:46	WI081125-2	30		29.82	mg/L	99.4	90	110			

ACZ Laboratories, Inc.
2773 Downhill Drive Steamboat Springs, CO 80487 (800) 334-5493

Inorganic Extended Qualifier Report

Hydro Geo Chem, Inc.

ACZ Project ID: ***L73158***

ACZ ID	WORKNUM	PARAMETER	METHOD	QUAL	DESCRIPTION

No extended qualifiers associated with this analysis

No certification qualifiers associated with this analysis

ACZ Laboratories, Inc.
2773 Downhill Drive Steamboat Springs, CO 80487 (800) 334-5493

Sample Receipt

Hydro Geo Chem, Inc.
8720002.2

ACZ Project ID: L73158
Date Received: 11/20/2008
Received By:
Date Printed: 11/20/2008

Receipt Verification

	YES	NO	NA
1) Does this project require special handling procedures such as CLP protocol?			X
2) Are the custody seals on the cooler intact?			X
3) Are the custody seals on the sample containers intact?			
4) Is there a Chain of Custody or other directive shipping papers present?	X		
5) Is the Chain of Custody complete?	X		
6) Is the Chain of Custody in agreement with the samples received?	X		
7) Is there enough sample for all requested analyses?	X		
8) Are all samples within holding times for requested analyses?	X		
9) Were all sample containers received intact?	X		
10) Are the temperature blanks present?			X
11) Is the trip blank for Cyanide present?			X
12) Is the trip blank for VOA present?			X
13) Are samples requiring no headspace, headspace free?			X
14) Do the samples that require a Foreign Soils Permit have one?			X

Exceptions: If you answered no to any of the above questions, please describe

N/A

Contact (For any discrepancies, the client must be contacted)

N/A

Shipping Containers

Cooler Id	Temp (°C)	Rad (µR/hr)
NA7388	5.5	14

Client must contact ACZ Project Manager if analysis should not proceed for samples received outside of thermal preservation acceptance criteria.

Notes

ACZ Laboratories, Inc.
2773 Downhill Drive Steamboat Springs, CO 80487 (800) 334-5493

Sample Receipt

Hydro Geo Chem, Inc.
8720002.2

ACZ Project ID: L73158
Date Received: 11/20/2008
Received By:

Sample Container Preservation

SAMPLE	CLIENT ID	R < 2	G < 2	BK < 2	Y< 2	YG< 2	B< 2	O < 2	T >12	N/A	RAD	ID
L73158-01	TM-19A									X		

Sample Container Preservation Legend

Abbreviation	Description	Container Type	Preservative/Limits
R	Raw/Nitric	RED	pH must be < 2
B	Filtered/Sulfuric	BLUE	pH must be < 2
BK	Filtered/Nitric	BLACK	pH must be < 2
G	Filtered/Nitric	GREEN	pH must be < 2
O	Raw/Sulfuric	ORANGE	pH must be < 2
P	Raw/NaOH	PURPLE	pH must be > 12 *
T	Raw/NaOH Zinc Acetate	TAN	pH must be > 12
Y	Raw/Sulfuric	YELLOW	pH must be < 2
YG	Raw/Sulfuric	YELLOW GLASS	pH must be < 2
N/A	No preservative needed	Not applicable	
RAD	Gamma/Beta dose rate	Not applicable	must be < 250 µR/hr

* pH check performed by analyst prior to sample preparation

Sample IDs Reviewed By: _____

ACZ Laboratories, Inc. L73158

2773 Downhill Drive Steamboat Springs, CO 80487 (800) 334-5493

CHAIN of CUSTODY

Report to:

Name: Dan Simpson	Address: 51 W. Wetmore Rd.
Company: Hydro Geo Chem, Inc.	Tucson, AZ 85705
E-mail:	Telephone: 520-293-1500 x 133

Copy of Report to:

Name: Jim Norris	E-mail: jimn@hgcinc.com
Company: HGC, Inc.	Telephone: 520-293-1500 x 112

Invoice to:

Name: Dan Simpson	Address: 51 W Wetmore Rd.
Company: HGC, Inc.	Tucson, AZ 85705
E-mail:	Telephone: 520-293-1500 x 133

If sample(s) received past holding time (HT), or if insufficient HT remains to complete analysis before expiration, shall ACZ proceed with requested short HT analyses? YES ✓ NO

If "NO" then ACZ will contact client for further instruction. If neither "YES" nor "NO" is indicated, ACZ will proceed with the requested analyses, even if HT is expired, and data will be qualified.

PROJECT INFORMATION

Quote #: 504-IC

Project/PO #: 87200002.2

Reporting state for compliance testing: AZ

Sampler's Name: Chad Munich

Are any samples NRC licensable material? No

ANALYSES REQUESTED *(attach list or use quote number)*

SAMPLE IDENTIFICATION	DATE:TIME	Matrix	# of Containers	504-IC EPA 300.0							
TM-19A	11/18/08 : 1545	GW	1	✓							

Matrix: SW (Surface Water) · GW (Ground Water) · WW (Waste Water) · DW (Drinking Water) · SL (Sludge) · SO (Soil) · OL (Oil) · Other (Specify)

REMARKS

Please refer to ACZ's terms & conditions located on the reverse side of this COC.

RELINQUISHED BY:	DATE:TIME	RECEIVED BY:	DATE:TIME
Chad Munich Chad Munich	11/19/08 : 1115	NPL	11-20-08 9:46

ACZ Laboratories, Inc.
2773 Downhill Drive Steamboat Springs, CO 80487 (800) 334-5493

Analytical Report

December 04, 2008

Report to:
Dan Simpson
Hydro Geo Chem, Inc.
51 West Wetmore Road Suite 101
Tuscon, AZ 85705

Bill to:
Accounts Payable
Hydro Geo Chem, Inc.
P. O. Box 97220
Phoenix, AZ 85060

cc: Jim Norris

Project ID: 8720002.2
ACZ Project ID: L73030

Dan Simpson:

Enclosed are the analytical results for sample(s) submitted to ACZ Laboratories, Inc. (ACZ) on November 13, 2008. This project has been assigned to ACZ's project number, L73030. Please reference this number in all future inquiries.

All analyses were performed according to ACZ's Quality Assurance Plan, version 12.0. The enclosed results relate only to the samples received under L73030. Each section of this report has been reviewed and approved by the appropriate Laboratory Supervisor, or a qualified substitute.

Except as noted, the test results for the methods and parameters listed on ACZ's current NELAC certificate letter (#ACZ) meet all requirements of NELAC.

This report shall be used or copied only in its entirety. ACZ is not responsible for the consequences arising from the use of a partial report.

All samples and sub-samples associated with this project will be disposed of after January 04, 2009. If the samples are determined to be hazardous, additional charges apply for disposal (typically less than $10/sample). If you would like the samples to be held longer than ACZ's stated policy or to be returned, please contact your Project Manager or Customer Service Representative for further details and associated costs. ACZ retains analytical reports for five years.

If you have any questions or other needs, please contact your Project Manager.

S. Habermehl

Scott Habermehl has reviewed
and approved this report.

Hydro Geo Chem, Inc.
Project ID: 8720002.2
Sample ID: BMO-2008-01G

ACZ Sample ID: ***L73030-01***
Date Sampled: *11/11/08 13:56*
Date Received: *11/13/08*
Sample Matrix: *Ground Water*

Wet Chemistry

Parameter	EPA Method	Result	Qual	XQ	Units	MDL	PQL	Date	Analyst
Sulfate	300.0 - Ion Chromatography	143		*	mg/L	2	8	12/01/08 15:11	ccp

Arizona license number: AZ0102

Hydro Geo Chem, Inc.
Project ID: 8720002.2
Sample ID: TM-03

ACZ Sample ID: ***L73030-02***
Date Sampled: *11/12/08 08:40*
Date Received: *11/13/08*
Sample Matrix: *Ground Water*

Wet Chemistry

Parameter	EPA Method	Result	Qual	XQ	Units	MDL	PQL	Date	Analyst
Sulfate	300.0 - Ion Chromatography	128		*	mg/L	2	8	12/01/08 15:29	ccp

Arizona license number: AZ0102

Hydro Geo Chem, Inc.
Project ID: 8720002.2
Sample ID: GL-03

ACZ Sample ID: ***L73030-03***
Date Sampled: *11/12/08 10:40*
Date Received: *11/13/08*
Sample Matrix: *Ground Water*

Wet Chemistry

Parameter	EPA Method	Result	Qual	XQ	Units	MDL	PQL	Date	Analyst
Sulfate	300.0 - Ion Chromatography	34.9		*	mg/L	0.5	3	12/01/08 16:23	ccp

Arizona license number: AZ0102

Hydro Geo Chem, Inc.
Project ID: 8720002.2
Sample ID: BMO-2008-11G

ACZ Sample ID: ***L73030-04***
Date Sampled: *11/12/08 12:55*
Date Received: *11/13/08*
Sample Matrix: *Ground Water*

Wet Chemistry

Parameter	EPA Method	Result	Qual	XQ	Units	MDL	PQL	Date	Analyst
Sulfate	300.0 - Ion Chromatography	13.9		*	mg/L	0.5	3	12/01/08 4:51	ccp

Arizona license number: AZ0102

Report Header Explanations

Batch	A distinct set of samples analyzed at a specific time
Found	Value of the QC Type of interest
Limit	Upper limit for RPD, in %.
Lower	Lower Recovery Limit, in % (except for LCSS, mg/Kg)
MDL	Method Detection Limit. Same as Minimum Reporting Limit. Allows for instrument and annual fluctuations.
PCN/SCN	A number assigned to reagents/standards to trace to the manufacturer's certificate of analysis
PQL	Practical Quantitation Limit, typically 5 times the MDL.
QC	True Value of the Control Sample or the amount added to the Spike
Rec	Amount of the true value or spike added recovered, in % (except for LCSS, mg/Kg)
RPD	Relative Percent Difference, calculation used for Duplicate QC Types
Upper	Upper Recovery Limit, in % (except for LCSS, mg/Kg)
Sample	Value of the Sample of interest

QC Sample Types

AS	Analytical Spike (Post Digestion)	LCSWD	Laboratory Control Sample - Water Duplicate
ASD	Analytical Spike (Post Digestion) Duplicate	LFB	Laboratory Fortified Blank
CCB	Continuing Calibration Blank	LFM	Laboratory Fortified Matrix
CCV	Continuing Calibration Verification standard	LFMD	Laboratory Fortified Matrix Duplicate
DUP	Sample Duplicate	LRB	Laboratory Reagent Blank
ICB	Initial Calibration Blank	MS	Matrix Spike
ICV	Initial Calibration Verification standard	MSD	Matrix Spike Duplicate
ICSAB	Inter-element Correction Standard - A plus B solutions	PBS	Prep Blank - Soil
LCSS	Laboratory Control Sample - Soil	PBW	Prep Blank - Water
LCSSD	Laboratory Control Sample - Soil Duplicate	PQV	Practical Quantitation Verification standard
LCSW	Laboratory Control Sample - Water	SDL	Serial Dilution

QC Sample Type Explanations

Blanks	Verifies that there is no or minimal contamination in the prep method or calibration procedure.
Control Samples	Verifies the accuracy of the method, including the prep procedure.
Duplicates	Verifies the precision of the instrument and/or method.
Spikes/Fortified Matrix	Determines sample matrix interferences, if any.
Standard	Verifies the validity of the calibration.

ACZ Qualifiers (Qual)

B	Analyte concentration detected at a value between MDL and PQL. The associated value is an estimated quantity.
H	Analysis exceeded method hold time. pH is a field test with an immediate hold time.
U	The material was analyzed for, but was not detected above the level of the associated value.
	The associated value is either the sample quantitation limit or the sample detection limit.

Method References

(1)	EPA 600/4-83-020. Methods for Chemical Analysis of Water and Wastes, March 1983.
(2)	EPA 600/R-93-100. Methods for the Determination of Inorganic Substances in Environmental Samples, August 1993.
(3)	EPA 600/R-94-111. Methods for the Determination of Metals in Environmental Samples - Supplement I, May 1994.
(5)	EPA SW-846. Test Methods for Evaluating Solid Waste, Third Edition with Update III, December 1996.
(6)	Standard Methods for the Examination of Water and Wastewater, 19th edition, 1995.

Comments

(1)	QC results calculated from raw data. Results may vary slightly if the rounded values are used in the calculations.
(2)	Soil, Sludge, and Plant matrices for Inorganic analyses are reported on a dry weight basis.
(3)	Animal matrices for Inorganic analyses are reported on an "as received" basis.

For a complete list of ACZ's Extended Qualifiers, please click: http://www.acz.com/public/extquallist.pdf

Hydro Geo Chem, Inc.
Project ID: 8720002.2

ACZ Project ID: ***L73030***

Sulfate 300.0 - Ion Chromatography

ACZ ID	Type	Analyzed	PCN/SCN	QC	Sample	Found	Units	Rec	Lower	Upper	RPD	Limit	Qual
WG256474													
WG256474ICV	ICV	11/26/08 19:05	WI081031-2	50		51.23	mg/L	102.5	90	110			
WG256474ICB	ICB	11/26/08 19:23				U	mg/L		-1.5	1.5			
WG256474ICV1	ICV	11/30/08 19:48	WI081031-2	50		50.45	mg/L	100.9	90	110			
WG256474ICB1	ICB	11/30/08 20:06				U	mg/L		-1.5	1.5			
WG256474LFB1	LFB	11/30/08 20:24	WI081125-2	30		28.18	mg/L	93.9	90	110			
L72918-09AS	AS	12/01/08 1:14	WI081125-2	30	54.4	80.69	mg/L	87.6	90	110			M2
L72918-09DUP	DUP	12/01/08 1:32			54.4	53.41	mg/L				1.8	20	
WG256474LFB2	LFB	12/01/08 5:10	WI081125-2	30		29	mg/L	96.7	90	110			
WG256474LFB1	LFB	12/01/08 12:46	WI081125-2	30		29.82	mg/L	99.4	90	110			

ACZ Laboratories, Inc.
2773 Downhill Drive Steamboat Springs, CO 80487 (800) 334-5493

Inorganic Extended Qualifier Report

Hydro Geo Chem, Inc.

ACZ Project ID: ***L73030***

ACZ ID	WORKNUM	PARAMETER	METHOD	QUAL	DESCRIPTION
L73030-01	WG256474	Sulfate	300.0 - Ion Chromatography	M2	Matrix spike recovery was low, the recovery of the associated control sample (LCS or LFB) was acceptable.
L73030-02	WG256474	Sulfate	300.0 - Ion Chromatography	M2	Matrix spike recovery was low, the recovery of the associated control sample (LCS or LFB) was acceptable.
L73030-03	WG256474	Sulfate	300.0 - Ion Chromatography	M2	Matrix spike recovery was low, the recovery of the associated control sample (LCS or LFB) was acceptable.
L73030-04	WG256474	Sulfate	300.0 - Ion Chromatography	M2	Matrix spike recovery was low, the recovery of the associated control sample (LCS or LFB) was acceptable.

No certification qualifiers associated with this analysis

ACZ Laboratories, Inc.
2773 Downhill Drive Steamboat Springs, CO 80487 (800) 334-5493

Sample Receipt

Hydro Geo Chem, Inc.
8720002.2

ACZ Project ID: L73030
Date Received: 11/13/2008
Received By:
Date Printed: 11/13/2008

Receipt Verification

	YES	NO	NA
1) Does this project require special handling procedures such as CLP protocol?			X
2) Are the custody seals on the cooler intact?			X
3) Are the custody seals on the sample containers intact?			X
4) Is there a Chain of Custody or other directive shipping papers present?	X		
5) Is the Chain of Custody complete?	X		
6) Is the Chain of Custody in agreement with the samples received?	X		
7) Is there enough sample for all requested analyses?	X		
8) Are all samples within holding times for requested analyses?	X		
9) Were all sample containers received intact?	X		
10) Are the temperature blanks present?			X
11) Is the trip blank for Cyanide present?			X
12) Is the trip blank for VOA present?			X
13) Are samples requiring no headspace, headspace free?			X
14) Do the samples that require a Foreign Soils Permit have one?			X

Exceptions: If you answered no to any of the above questions, please describe

N/A

Contact (For any discrepancies, the client must be contacted)

N/A

Shipping Containers

Cooler Id	Temp (°C)	Rad (µR/hr)
NA7352	2.9	14

Client must contact ACZ Project Manager if analysis should not proceed for samples received outside of thermal preservation acceptance criteria.

Notes

ACZ Laboratories, Inc.
2773 Downhill Drive Steamboat Springs, CO 80487 (800) 334-5493

Sample Receipt

Hydro Geo Chem, Inc.
8720002.2

ACZ Project ID: L73030
Date Received: 11/13/2008
Received By:

Sample Container Preservation

SAMPLE	CLIENT ID	R < 2	G < 2	BK < 2	Y< 2	YG< 2	B< 2	O < 2	T >12	N/A	RAD	ID
L73030-01	BMO-2008-016									X		
L73030-02	TM-03									X		
L73030-03	GL-03									X		
L73030-04	BMO-2008-116									X		

Sample Container Preservation Legend

Abbreviation	Description	Container Type	Preservative/Limits
R	Raw/Nitric	RED	pH must be < 2
B	Filtered/Sulfuric	BLUE	pH must be < 2
BK	Filtered/Nitric	BLACK	pH must be < 2
G	Filtered/Nitric	GREEN	pH must be < 2
O	Raw/Sulfuric	ORANGE	pH must be < 2
P	Raw/NaOH	PURPLE	pH must be > 12 *
T	Raw/NaOH Zinc Acetate	TAN	pH must be > 12
Y	Raw/Sulfuric	YELLOW	pH must be < 2
YG	Raw/Sulfuric	YELLOW GLASS	pH must be < 2
N/A	No preservative needed	Not applicable	
RAD	Gamma/Beta dose rate	Not applicable	must be < 250 µR/hr

* pH check performed by analyst prior to sample preparation

Sample IDs Reviewed By: _____

ACZ Laboratories, Inc. L72030

2773 Downhill Drive Steamboat Springs, CO 80487 (800) 334-5493

CHAIN of CUSTODY

Report to:

Name: Dan Simpson	Address: 51 W. Wetmore Rd. Tucson, AZ 85705
Company: Hydro Geo Chem, Inc.	
E-mail:	Telephone: 520-293-1500 x 133

Copy of Report to:

Name: Jim Norris	E-mail: jimn@hgcinc.com
Company: HGC, Inc.	Telephone: 520-293-1500 x 112

Invoice to:

Name: Dan Simpson	Address: 51 W. Wetmore Rd. Tucson, AZ 85705
Company: HGC, Inc.	
E-mail:	Telephone: 520-293-1500 x 133

If sample(s) received past holding time (HT), or if insufficient HT remains to complete analysis before expiration, shall ACZ proceed with requested short HT analyses? YES ✓ NO

If "NO" then ACZ will contact client for further instruction. If neither "YES" nor "NO" is indicated, ACZ will proceed with the requested analyses, even if HT is expired, and data will be qualified.

PROJECT INFORMATION

Quote #: FMCQB - GW

Project/PO #: 8720002.2

Reporting state for compliance testing: AZ

Sampler's Name: Chad Munich

Are any samples NRC licensable material? No

ANALYSES REQUESTED *(attach list or use quote number)*

SAMPLE IDENTIFICATION	DATE:TIME	Matrix	# of Containers	EPA 300.0 - SO4							
BMO-2008-016	11/11/08: 1356	GW	1	✓							
TM-03	11/12/08: 0840	GW	1	✓							
GL-03	11/12/08: 1040	GW	1	✓							
BMO-2008-116	11/12/08: 1255	GW	1	✓							

Matrix: SW (Surface Water) · GW (Ground Water) · WW (Waste Water) · DW (Drinking Water) · SL (Sludge) · SO (Soil) · OL (Oil) · Other

REMARKS/ SAMPLE DISCLOSURES

PAGE 1 of

Please refer to ACZ's terms & conditions located on the reverse side of this COC.

RELINQUISHED BY:	DATE:TIME	RECEIVED BY:	DATE:TIME
Chad S Munich	11/12/08: 1400	[illegible]	11-13-08 11:10

FRMAD050.03.05.02 White - Return with sample. Yellow - Retain for your records.

ACZ Laboratories, Inc.
2773 Downhill Drive Steamboat Springs, CO 80487 (800) 334-5493

Analytical Report

December 04, 2008

Report to:
Dan Simpson
Hydro Geo Chem, Inc.
51 West Wetmore Road Suite 101
Tuscon, AZ 85705

Bill to:
Accounts Payable
Hydro Geo Chem, Inc.
P. O. Box 97220
Phoenix, AZ 85060

cc: Jim Norris

Project ID: 8720002.2
ACZ Project ID: L72918

Dan Simpson:

Enclosed are the analytical results for sample(s) submitted to ACZ Laboratories, Inc. (ACZ) on November 07, 2008. This project has been assigned to ACZ's project number, L72918. Please reference this number in all future inquiries.

All analyses were performed according to ACZ's Quality Assurance Plan, version 12.0. The enclosed results relate only to the samples received under L72918. Each section of this report has been reviewed and approved by the appropriate Laboratory Supervisor, or a qualified substitute.

Except as noted, the test results for the methods and parameters listed on ACZ's current NELAC certificate letter (#ACZ) meet all requirements of NELAC.

This report shall be used or copied only in its entirety. ACZ is not responsible for the consequences arising from the use of a partial report.

All samples and sub-samples associated with this project will be disposed of after January 04, 2009. If the samples are determined to be hazardous, additional charges apply for disposal (typically less than $10/sample). If you would like the samples to be held longer than ACZ's stated policy or to be returned, please contact your Project Manager or Customer Service Representative for further details and associated costs. ACZ retains analytical reports for five years.

If you have any questions or other needs, please contact your Project Manager.

S. Habermehl

Scott Habermehl has reviewed
and approved this report.

Hydro Geo Chem, Inc.
Project ID: 8720002.2
Sample ID: BMO-2008-03B

ACZ Sample ID: ***L72918-01***
Date Sampled: *11/04/08 10:40*
Date Received: *11/07/08*
Sample Matrix: *Ground Water*

Wet Chemistry

Parameter	EPA Method	Result	Qual	XQ	Units	MDL	PQL	Date	Analyst
Sulfate	300.0 - Ion Chromatography	179			mg/L	2	8	12/01/08 13:04	ccp

Arizona license number: AZ0102

Hydro Geo Chem, Inc.
Project ID: 8720002.2
Sample ID: EQB 110408

ACZ Sample ID: ***L72918-02***
Date Sampled: *11/04/08 07:25*
Date Received: *11/07/08*
Sample Matrix: *Ground Water*

Wet Chemistry

Parameter	EPA Method	Result	Qual	XQ	Units	MDL	PQL	Date	Analyst
Sulfate	300.0 - Ion Chromatography	0.7	B		mg/L	0.5	3	11/30/08 22:13	ccp

Arizona license number: AZ0102

Hydro Geo Chem, Inc.
Project ID: 8720002.2
Sample ID: FB 110408

ACZ Sample ID: ***L72918-03***
Date Sampled: *11/04/08 07:25*
Date Received: *11/07/08*
Sample Matrix: *Ground Water*

Wet Chemistry

Parameter	EPA Method	Result	Qual	XQ	Units	MDL	PQL	Date	Analyst
Sulfate	300.0 - Ion Chromatography		U		mg/L	0.5	3	11/30/08 22:31	ccp

Arizona license number: AZ0102

Hydro Geo Chem, Inc.
Project ID: 8720002.2
Sample ID: DUP 110408

ACZ Sample ID: ***L72918-04***
Date Sampled: *11/04/08 07:25*
Date Received: *11/07/08*
Sample Matrix: *Ground Water*

Wet Chemistry

Parameter	EPA Method	Result	Qual	XQ	Units	MDL	PQL	Date	Analyst
Sulfate	300.0 - Ion Chromatography	177			mg/L	2	8	12/01/08 13:22	ccp

Arizona license number: AZ0102

Hydro Geo Chem, Inc.
Project ID: 8720002.2
Sample ID: BMO-2008-06B

ACZ Sample ID: ***L72918-05***
Date Sampled: *11/04/08 12:50*
Date Received: *11/07/08*
Sample Matrix: *Ground Water*

Wet Chemistry

Parameter	EPA Method	Result	Qual	XQ	Units	MDL	PQL	Date	Analyst
Sulfate	300.0 - Ion Chromatography	60.3			mg/L	0.5	3	11/30/08 23:07	ccp

Arizona license number: AZ0102

Hydro Geo Chem, Inc.
Project ID: 8720002.2
Sample ID: BMO-2008-06M

ACZ Sample ID: ***L72918-06***
Date Sampled: *11/04/08 14:40*
Date Received: *11/07/08*
Sample Matrix: *Ground Water*

Wet Chemistry

Parameter	EPA Method	Result	Qual	XQ	Units	MDL	PQL	Date	Analyst
Sulfate	300.0 - Ion Chromatography	199			mg/L	2	8	12/01/08 13:40	ccp

Arizona license number: AZ0102

Hydro Geo Chem, Inc.
Project ID: 8720002.2
Sample ID: TM-07

ACZ Sample ID: ***L72918-07***
Date Sampled: *11/04/08 16:40*
Date Received: *11/07/08*
Sample Matrix: *Ground Water*

Wet Chemistry

Parameter	EPA Method	Result	Qual	XQ	Units	MDL	PQL	Date	Analyst
Sulfate	300.0 - Ion Chromatography	31.2			mg/L	0.5	3	12/01/08 0:20	ccp

Arizona license number: AZ0102

Hydro Geo Chem, Inc.
Project ID: 8720002.2
Sample ID: TM-16

ACZ Sample ID: ***L72918-08***
Date Sampled: *11/05/08 07:40*
Date Received: *11/07/08*
Sample Matrix: *Ground Water*

Wet Chemistry

Parameter	EPA Method	Result	Qual	XQ	Units	MDL	PQL	Date	Analyst
Sulfate	300.0 - Ion Chromatography	547			mg/L	5	30	12/01/08 13:58	ccp

Arizona license number: AZ0102

Hydro Geo Chem, Inc.
Project ID: 8720002.2
Sample ID: BMO-2008-09M

ACZ Sample ID: ***L72918-09***
Date Sampled: *11/05/08 11:40*
Date Received: *11/07/08*
Sample Matrix: *Ground Water*

Wet Chemistry

Parameter	EPA Method	Result	Qual	XQ	Units	MDL	PQL	Date	Analyst
Sulfate	300.0 - Ion Chromatography	54.4		*	mg/L	0.5	3	12/01/08 0:56	ccp

Arizona license number: AZ0102

ACZ Laboratories, Inc.
2773 Downhill Drive Steamboat Springs, CO 80487 (800) 334-5493

Inorganic Analytical Results

Hydro Geo Chem, Inc.
Project ID: 8720002.2
Sample ID: BMO-2008-10GU

ACZ Sample ID: ***L72918-10***
Date Sampled: *11/05/08 13:30*
Date Received: *11/07/08*
Sample Matrix: *Ground Water*

Wet Chemistry

Parameter	EPA Method	Result	Qual	XQ	Units	MDL	PQL	Date	Analyst
Sulfate	300.0 - Ion Chromatography	1890		*	mg/L	10	50	12/01/08 14:16	ccp

Arizona license number: AZ0102

Hydro Geo Chem, Inc.
Project ID: 8720002.2
Sample ID: BMO-2008-10GL

ACZ Sample ID: ***L72918-11***
Date Sampled: *11/05/08 15:35*
Date Received: *11/07/08*
Sample Matrix: *Ground Water*

Wet Chemistry

Parameter	EPA Method	Result	Qual	XQ	Units	MDL	PQL	Date	Analyst
Sulfate	300.0 - Ion Chromatography	1290		*	mg/L	10	50	12/01/08 2:09	ccp

Arizona license number: AZ0102

Hydro Geo Chem, Inc.
Project ID: 8720002.2
Sample ID: BF-01

ACZ Sample ID: ***L72918-12***
Date Sampled: *11/05/08 16:45*
Date Received: *11/07/08*
Sample Matrix: *Ground Water*

Wet Chemistry

Parameter	EPA Method	Result	Qual	XQ	Units	MDL	PQL	Date	Analyst
Sulfate	300.0 - Ion Chromatography	1490		*	mg/L	30	100	12/01/08 14:34	ccp

Arizona license number: AZ0102

Hydro Geo Chem, Inc.
Project ID: 8720002.2
Sample ID: BMO-2008-07M

ACZ Sample ID: ***L72918-13***
Date Sampled: *11/06/08 08:35*
Date Received: *11/07/08*
Sample Matrix: *Ground Water*

Wet Chemistry

Parameter	EPA Method	Result	Qual	XQ	Units	MDL	PQL	Date	Analyst
Sulfate	300.0 - Ion Chromatography	34.5		*	mg/L	0.5	3	12/01/08 2:45	ccp

Arizona license number: AZ0102

Hydro Geo Chem, Inc.
Project ID: 8720002.2
Sample ID: TM-42

ACZ Sample ID: ***L72918-14***
Date Sampled: *11/06/08 09:55*
Date Received: *11/07/08*
Sample Matrix: *Ground Water*

Wet Chemistry

Parameter	EPA Method	Result	Qual	XQ	Units	MDL	PQL	Date	Analyst
Sulfate	300.0 - Ion Chromatography	477		*	mg/L	3	10	12/01/08 14:53	ccp

Arizona license number: AZ0102

Report Header Explanations

Batch	A distinct set of samples analyzed at a specific time
Found	Value of the QC Type of interest
Limit	Upper limit for RPD, in %.
Lower	Lower Recovery Limit, in % (except for LCSS, mg/Kg)
MDL	Method Detection Limit. Same as Minimum Reporting Limit. Allows for instrument and annual fluctuations.
PCN/SCN	A number assigned to reagents/standards to trace to the manufacturer's certificate of analysis
PQL	Practical Quantitation Limit, typically 5 times the MDL.
QC	True Value of the Control Sample or the amount added to the Spike
Rec	Amount of the true value or spike added recovered, in % (except for LCSS, mg/Kg)
RPD	Relative Percent Difference, calculation used for Duplicate QC Types
Upper	Upper Recovery Limit, in % (except for LCSS, mg/Kg)
Sample	Value of the Sample of interest

QC Sample Types

AS	Analytical Spike (Post Digestion)	LCSWD	Laboratory Control Sample - Water Duplicate
ASD	Analytical Spike (Post Digestion) Duplicate	LFB	Laboratory Fortified Blank
CCB	Continuing Calibration Blank	LFM	Laboratory Fortified Matrix
CCV	Continuing Calibration Verification standard	LFMD	Laboratory Fortified Matrix Duplicate
DUP	Sample Duplicate	LRB	Laboratory Reagent Blank
ICB	Initial Calibration Blank	MS	Matrix Spike
ICV	Initial Calibration Verification standard	MSD	Matrix Spike Duplicate
ICSAB	Inter-element Correction Standard - A plus B solutions	PBS	Prep Blank - Soil
LCSS	Laboratory Control Sample - Soil	PBW	Prep Blank - Water
LCSSD	Laboratory Control Sample - Soil Duplicate	PQV	Practical Quantitation Verification standard
LCSW	Laboratory Control Sample - Water	SDL	Serial Dilution

QC Sample Type Explanations

Blanks	Verifies that there is no or minimal contamination in the prep method or calibration procedure.
Control Samples	Verifies the accuracy of the method, including the prep procedure.
Duplicates	Verifies the precision of the instrument and/or method.
Spikes/Fortified Matrix	Determines sample matrix interferences, if any.
Standard	Verifies the validity of the calibration.

ACZ Qualifiers (Qual)

B	Analyte concentration detected at a value between MDL and PQL. The associated value is an estimated quantity.
H	Analysis exceeded method hold time. pH is a field test with an immediate hold time.
U	The material was analyzed for, but was not detected above the level of the associated value.
	The associated value is either the sample quantitation limit or the sample detection limit.

Method References

(1)	EPA 600/4-83-020. Methods for Chemical Analysis of Water and Wastes, March 1983.
(2)	EPA 600/R-93-100. Methods for the Determination of Inorganic Substances in Environmental Samples, August 1993.
(3)	EPA 600/R-94-111. Methods for the Determination of Metals in Environmental Samples - Supplement I, May 1994.
(5)	EPA SW-846. Test Methods for Evaluating Solid Waste, Third Edition with Update III, December 1996.
(6)	Standard Methods for the Examination of Water and Wastewater, 19th edition, 1995.

Comments

(1)	QC results calculated from raw data. Results may vary slightly if the rounded values are used in the calculations.
(2)	Soil, Sludge, and Plant matrices for Inorganic analyses are reported on a dry weight basis.
(3)	Animal matrices for Inorganic analyses are reported on an "as received" basis.

For a complete list of ACZ's Extended Qualifiers, please click: http://www.acz.com/public/extquallist.pdf

Hydro Geo Chem, Inc.
Project ID: 8720002.2

ACZ Project ID: ***L72918***

Sulfate 300.0 - Ion Chromatography

ACZ ID	Type	Analyzed	PCN/SCN	QC	Sample	Found	Units	Rec	Lower	Upper	RPD	Limit	Qual
WG256474													
WG256474ICV	ICV	11/26/08 19:05	WI081031-2	50		51.23	mg/L	102.5	90	110			
WG256474ICB	ICB	11/26/08 19:23				U	mg/L		-1.5	1.5			
WG256474ICV1	ICV	11/30/08 19:48	WI081031-2	50		50.45	mg/L	100.9	90	110			
WG256474ICB1	ICB	11/30/08 20:06				U	mg/L		-1.5	1.5			
WG256474LFB1	LFB	11/30/08 20:24	WI081125-2	30		28.18	mg/L	93.9	90	110			
L72824-02AS	AS	11/30/08 21:01	WI081125-2	30	18.4	45.66	mg/L	90.9	90	110			
L72824-02DUP	DUP	11/30/08 21:19			18.4	18.25	mg/L				0.8	20	
L72918-09AS	AS	12/01/08 1:14	WI081125-2	30	54.4	80.69	mg/L	87.6	90	110			M2
L72918-09DUP	DUP	12/01/08 1:32			54.4	53.41	mg/L				1.8	20	
WG256474LFB2	LFB	12/01/08 5:10	WI081125-2	30		29	mg/L	96.7	90	110			
WG256474LFB1	LFB	12/01/08 12:46	WI081125-2	30		29.82	mg/L	99.4	90	110			

Hydro Geo Chem, Inc.

ACZ Project ID: ***L72918***

ACZ ID	WORKNUM	PARAMETER	METHOD	QUAL	DESCRIPTION
L72918-09	WG256474	Sulfate	300.0 - Ion Chromatography	M2	Matrix spike recovery was low, the recovery of the associated control sample (LCS or LFB) was acceptable.
L72918-10	WG256474	Sulfate	300.0 - Ion Chromatography	M2	Matrix spike recovery was low, the recovery of the associated control sample (LCS or LFB) was acceptable.
L72918-11	WG256474	Sulfate	300.0 - Ion Chromatography	DD	Sample required dilution due to matrix color or odor.
			300.0 - Ion Chromatography	M2	Matrix spike recovery was low, the recovery of the associated control sample (LCS or LFB) was acceptable.
L72918-12	WG256474	Sulfate	300.0 - Ion Chromatography	M2	Matrix spike recovery was low, the recovery of the associated control sample (LCS or LFB) was acceptable.
L72918-13	WG256474	Sulfate	300.0 - Ion Chromatography	M2	Matrix spike recovery was low, the recovery of the associated control sample (LCS or LFB) was acceptable.
L72918-14	WG256474	Sulfate	300.0 - Ion Chromatography	M2	Matrix spike recovery was low, the recovery of the associated control sample (LCS or LFB) was acceptable.

No certification qualifiers associated with this analysis

ACZ Laboratories, Inc.
2773 Downhill Drive Steamboat Springs, CO 80487 (800) 334-5493

Sample Receipt

Hydro Geo Chem, Inc.
8720000 2.3

ACZ Project ID: L72918
Date Received: 11/7/2008
Received By:
Date Printed: 11/7/2008

Receipt Verification

	YES	NO	NA
1) Does this project require special handling procedures such as CLP protocol?			X
2) Are the custody seals on the cooler intact?			X
3) Are the custody seals on the sample containers intact?			X
4) Is there a Chain of Custody or other directive shipping papers present?	X		
5) Is the Chain of Custody complete?	X		
6) Is the Chain of Custody in agreement with the samples received?	X		
7) Is there enough sample for all requested analyses?	X		
8) Are all samples within holding times for requested analyses?	X		
9) Were all sample containers received intact?	X		
10) Are the temperature blanks present?			X
11) Is the trip blank for Cyanide present?			X
12) Is the trip blank for VOA present?			X
13) Are samples requiring no headspace, headspace free?			X
14) Do the samples that require a Foreign Soils Permit have one?			X

Exceptions: If you answered no to any of the above questions, please describe

N/A

Contact (For any discrepancies, the client must be contacted)

N/A

Shipping Containers

Cooler Id	Temp (°C)	Rad (µR/hr)
NA7310	-0.1	14

Client must contact ACZ Project Manager if analysis should not proceed for samples received outside of thermal preservation acceptance criteria.

Notes

ACZ Laboratories, Inc.
2773 Downhill Drive Steamboat Springs, CO 80487 (800) 334-5493

Sample Receipt

Hydro Geo Chem, Inc.
8720000 2.3

ACZ Project ID: L72918
Date Received: 11/7/2008
Received By:

Sample Container Preservation

SAMPLE	CLIENT ID	R < 2	G < 2	BK < 2	Y< 2	YG< 2	B< 2	O < 2	T >12	N/A	RAD	ID
L72918-01	BMO-2008-03B									X		
L72918-02	EQB-11042008									X		
L72918-03	FB-11042008									X		
L72918-04	DUP-11042008									X		
L72918-05	BMO-2008-06B									X		
L72918-06	BMO-2008-06M									X		
L72918-07	TM-07									X		
L72918-08	TM-16									X		
L72918-09	BMO-2008-09M									X		
L72918-10	BMO-2008-10GU									X		
L72918-11	BMO-2008-10GL									X		
L72918-12	BF-01									X		
L72918-13	BMO-2008-07M									X		
L72918-14	TM-42									X		

Sample Container Preservation Legend

Abbreviation	Description	Container Type	Preservative/Limits
R	Raw/Nitric	RED	pH must be < 2
B	Filtered/Sulfuric	BLUE	pH must be < 2
BK	Filtered/Nitric	BLACK	pH must be < 2
G	Filtered/Nitric	GREEN	pH must be < 2
O	Raw/Sulfuric	ORANGE	pH must be < 2
P	Raw/NaOH	PURPLE	pH must be > 12 *
T	Raw/NaOH Zinc Acetate	TAN	pH must be > 12
Y	Raw/Sulfuric	YELLOW	pH must be < 2
YG	Raw/Sulfuric	YELLOW GLASS	pH must be < 2
N/A	No preservative needed	Not applicable	
RAD	Gamma/Beta dose rate	Not applicable	must be < 250 µR/hr

* pH check performed by analyst prior to sample preparation

Sample IDs Reviewed By: _____

ACZ Laboratories, Inc. L72918

2773 Downhill Drive Steamboat Springs, CO 80487 (800) 334-5493

CHAIN of CUSTODY

Report to:

Name: Dan Simpson	Address:
Company: HGC	
E-mail:	Telephone:

Copy of Report to:

Name: Jim Norris	E-mail:
Company: HGC	Telephone:

Invoice to:

Name: Dan Simpson	Address:
Company: HGC	
E-mail:	Telephone:

If sample(s) received past holding time (HT), or if insufficient HT remains to complete analysis before expiration, shall ACZ proceed with requested short HT analyses? YES ✓ NO

If "NO" then ACZ will contact client for further instruction. If neither "YES" nor "NO" is indicated, ACZ will proceed with the requested analyses, even if HT is expired, and data will be qualified.

PROJECT INFORMATION

Quote #: FMCQB-GW

Project/PO #: 8720000 2.3

Reporting state for compliance testing: AZ

Sampler's Name: Chad Munich

Are any samples NRC licensable material? No

ANALYSES REQUESTED *(attach list or use quote number)*

SAMPLE IDENTIFICATION	DATE:TIME	Matrix	# of Containers	SO_4							
BMO-2008-03B	11/4/2008: 1040	GW	1	X							
EQB-11042008	11/4/2008: 0725	GW	1	X							
FB-11042008	11/4/2008: 0725	GW	1	X							
DUP-11042008	11/4/2008: 0725	GW	1	X							
BMO-2008-06B	11/4/2008: 1250	GW	1	X							
BMO-2008-06M	11/4/2008: 1440	GW	1	X							
TM-07	11/4/2008: 1640	GW	1	X							
TM-16	11/5/2008: 0740	GW	1	X							
BMO-2008-09M	11/5/2008: 1140	GW	1	X							
BMO-2008-10GU	11/5/2008: 1330	GW	1	X							

Matrix: SW (Surface Water) · GW (Ground Water) · WW (Waste Water) · DW (Drinking Water) · SL (Sludge) · SO (Soil) · OL (Oil) · Other

REMARKS/ SAMPLE DISCLOSURES

PAGE 1 of 2

Please refer to ACZ's terms & conditions located on the reverse side of this COC.

RELINQUISHED BY:	DATE:TIME	RECEIVED BY:	DATE:TIME
Chad Munich	11/6/08: 1030		11.7.08 9:15

FRMAD050.03.05.02 White - Return with sample. Yellow - Retain for your records.

ACZ Laboratories, Inc. L72918

2773 Downhill Drive Steamboat Springs, CO 80487 (800) 334-5493

CHAIN of CUSTODY

Report to:

Name: Dan Simpson	Address:
Company: HGC	
E-mail:	Telephone:

Copy of Report to:

Name: Jim Norris	E-mail:
Company: HGC	Telephone:

Invoice to:

Name: Dan Simpson	Address:
Company: HGC	
E-mail:	Telephone:

If sample(s) received past holding time (HT), or if insufficient HT remains to complete analysis before expiration, shall ACZ proceed with requested short HT analyses? YES ✓ NO
If "NO" then ACZ will contact client for further instruction. If neither "YES" nor "NO" is indicated, ACZ will proceed with the requested analyses, even if HT is expired, and data will be qualified.

PROJECT INFORMATION

Quote #: FMCQB-GW
Project/PO #: 8720000 2.3
Reporting state for compliance testing: AZ
Sampler's Name: Chad Munich
Are any samples NRC licensable material? No

ANALYSES REQUESTED *(attach list or use quote number)*

SAMPLE IDENTIFICATION	DATE:TIME	Matrix	# of Containers	SO_4								
BMO-2008-106L	10/15/08: 1535	GW	1	X								
BF-01	11/5/08: 1645	GW	1	X								
BMO-2008-07M	11/6/08: 0835	GW	1	X								
TM-42	11/6/08 : 0955	GW	1	X								

Matrix | SW (Surface Water) · GW (Ground Water) · WW (Waste Water) · DW (Drinking Water) · SL (Sludge) · SO (Soil) · OL (Oil) · Other

REMARKS/ SAMPLE DISCLOSURES

PAGE 2 of 2

Please refer to ACZ's terms & conditions located on the reverse side of this COC.

RELINQUISHED BY:	DATE:TIME	RECEIVED BY:	DATE:TIME
Chad Munich Chad Munich	11/6/08 : 1030		11-7-08 9:50

ACZ Laboratories, Inc.
2773 Downhill Drive Steamboat Springs, CO 80487 (800) 334-5493

Analytical Report

December 01, 2008

Report to:
Dan Simpson
Hydro Geo Chem, Inc.
51 West Wetmore Road Suite 101
Tuscon, AZ 85705

Bill to:
Accounts Payable
Hydro Geo Chem, Inc.
P. O. Box 97220
Phoenix, AZ 85060

cc: Jim Norris

Project ID: 8720002.2
ACZ Project ID: L72779

Dan Simpson:

Enclosed are the analytical results for sample(s) submitted to ACZ Laboratories, Inc. (ACZ) on October 31, 2008. This project has been assigned to ACZ's project number, L72779. Please reference this number in all future inquiries.

All analyses were performed according to ACZ's Quality Assurance Plan, version 12.0. The enclosed results relate only to the samples received under L72779. Each section of this report has been reviewed and approved by the appropriate Laboratory Supervisor, or a qualified substitute.

Except as noted, the test results for the methods and parameters listed on ACZ's current NELAC certificate letter (#ACZ) meet all requirements of NELAC.

This report shall be used or copied only in its entirety. ACZ is not responsible for the consequences arising from the use of a partial report.

All samples and sub-samples associated with this project will be disposed of after January 01, 2009. If the samples are determined to be hazardous, additional charges apply for disposal (typically less than $10/sample). If you would like the samples to be held longer than ACZ's stated policy or to be returned, please contact your Project Manager or Customer Service Representative for further details and associated costs. ACZ retains analytical reports for five years.

If you have any questions or other needs, please contact your Project Manager.

S. Habermehl

Scott Habermehl has reviewed
and approved this report.

ACZ Laboratories, Inc.
2773 Downhill Drive Steamboat Springs, CO 80487 (800) 334-5493

Case Narrative

Hydro Geo Chem, Inc.

December 01, 2008

Project ID: 8720002.2
ACZ Project ID: L72779

Sample Receipt

ACZ Laboratories, Inc. (ACZ) received 14 ground water samples from Hydro Geo Chem, Inc. on October 31, 2008. The samples were received in good condition. Upon receipt, the sample custodian removed the samples from the cooler, inspected the contents, and logged the samples into ACZ's computerized Laboratory Information Management System (LIMS). The samples were assigned ACZ LIMS project number L72779. The custodian verified the sample information entered into the computer against the chain of custody (COC) forms and sample bottle labels.

Holding Times

Any analyses not performed within EPA recommended holding times have been qualified with an "H" flag.

Sample Analysis

These samples were analyzed for inorganic parameters. The individual methods are referenced on both, the ACZ invoice and the analytical reports. The extended qualifier reports may contain footnotes qualifying specific elements due to QC failures. In addition the following has been noted with this specific project:

1. Some of the Sulfate data has been qualified with the N1 flag on the extended qual report. The chemist noted that the initial data indicated a co-elution peak from an unknown source. The sample was re-analyzed (outside hold time) and reported. Data may be qualified as estimated.

Hydro Geo Chem, Inc.
Project ID: 8720002.2
Sample ID: PIONKE

ACZ Sample ID: ***L72779-01***
Date Sampled: *10/27/08 10:36*
Date Received: *10/31/08*
Sample Matrix: *Ground Water*

Wet Chemistry

Parameter	EPA Method	Result	Qual	XQ	Units	MDL	PQL	Date	Analyst
Sulfate	300.0 - Ion Chromatography	460	H	*	mg/L	5	30	11/25/08 18:05	ccp

Arizona license number: AZ0102

Hydro Geo Chem, Inc.
Project ID: 8720002.2
Sample ID: RAMIREZ

ACZ Sample ID: ***L72779-02***
Date Sampled: *10/27/08 16:15*
Date Received: *10/31/08*
Sample Matrix: *Ground Water*

Wet Chemistry

Parameter	EPA Method	Result	Qual	XQ	Units	MDL	PQL	Date	Analyst
Sulfate	300.0 - Ion Chromatography	7.3	H	*	mg/L	0.5	3	11/28/08 11:22	ccp

Arizona license number: AZ0102

Hydro Geo Chem, Inc.
Project ID: 8720002.2
Sample ID: ROGERS E

ACZ Sample ID: ***L72779-03***
Date Sampled: *10/27/08 17:32*
Date Received: *10/31/08*
Sample Matrix: *Ground Water*

Wet Chemistry

Parameter	EPA Method	Result	Qual	XQ	Units	MDL	PQL	Date	Analyst
Sulfate	300.0 - Ion Chromatography	15.7	H	*	mg/L	0.5	3	11/28/08 11:58	ccp

Arizona license number: AZ0102

Hydro Geo Chem, Inc.
Project ID: 8720002.2
Sample ID: TM-15 MILLER

ACZ Sample ID: ***L72779-04***
Date Sampled: *10/28/08 08:50*
Date Received: *10/31/08*
Sample Matrix: *Ground Water*

Wet Chemistry

Parameter	EPA Method	Result	Qual	XQ	Units	MDL	PQL	Date	Analyst
Sulfate	300.0 - Ion Chromatography	18.6			mg/L	0.5	3	11/25/08 19:36	ccp

Arizona license number: AZ0102

Hydro Geo Chem, Inc.
Project ID: 8720002.2
Sample ID: DUP-102808

ACZ Sample ID: ***L72779-05***
Date Sampled: *10/28/08 08:50*
Date Received: *10/31/08*
Sample Matrix: *Ground Water*

Wet Chemistry

Parameter	EPA Method	Result	Qual	XQ	Units	MDL	PQL	Date	Analyst
Sulfate	300.0 - Ion Chromatography	18.8			mg/L	0.5	3	11/25/08 19:54	ccp

Arizona license number: AZ0102

Hydro Geo Chem, Inc.
Project ID: 8720002.2
Sample ID: EQB-102808

ACZ Sample ID: ***L72779-06***
Date Sampled: *10/28/08 09:20*
Date Received: *10/31/08*
Sample Matrix: *Ground Water*

Wet Chemistry

Parameter	EPA Method	Result	Qual	XQ	Units	MDL	PQL	Date	Analyst
Sulfate	300.0 - Ion Chromatography		U		mg/L	0.5	3	11/25/08 20:48	ccp

Arizona license number: AZ0102

Hydro Geo Chem, Inc.
Project ID: 8720002.2
Sample ID: FB-102808

ACZ Sample ID: ***L72779-07***
Date Sampled: *10/28/08 09:10*
Date Received: *10/31/08*
Sample Matrix: *Ground Water*

Wet Chemistry

Parameter	EPA Method	Result	Qual	XQ	Units	MDL	PQL	Date	Analyst
Sulfate	300.0 - Ion Chromatography		U		mg/L	0.5	3	11/25/08 21:06	ccp

Arizona license number: AZ0102

Hydro Geo Chem, Inc.
Project ID: 8720002.2
Sample ID: ZANDER

ACZ Sample ID: ***L72779-08***
Date Sampled: *10/28/08 10:45*
Date Received: *10/31/08*
Sample Matrix: *Ground Water*

Wet Chemistry

Parameter	EPA Method	Result	Qual	XQ	Units	MDL	PQL	Date	Analyst
Sulfate	300.0 - Ion Chromatography	15.0	H	*	mg/L	0.5	3	11/28/08 12:34	ccp

Arizona license number: AZ0102

ACZ Laboratories, Inc.
2773 Downhill Drive Steamboat Springs, CO 80487 (800) 334-5493

Inorganic Analytical Results

Hydro Geo Chem, Inc.
Project ID: 8720002.2
Sample ID: KEEFER

ACZ Sample ID: ***L72779-09***
Date Sampled: *10/28/08 12:30*
Date Received: *10/31/08*
Sample Matrix: *Ground Water*

Wet Chemistry

Parameter	EPA Method	Result	Qual	XQ	Units	MDL	PQL	Date	Analyst
Sulfate	300.0 - Ion Chromatography	21.2			mg/L	0.5	3	11/25/08 21:42	ccp

Arizona license number: AZ0102

Hydro Geo Chem, Inc.
Project ID: 8720002.2
Sample ID: WEISKOPF

ACZ Sample ID: ***L72779-10***
Date Sampled: *10/28/08 13:40*
Date Received: *10/31/08*
Sample Matrix: *Ground Water*

Wet Chemistry

Parameter	EPA Method	Result	Qual	XQ	Units	MDL	PQL	Date	Analyst
Sulfate	300.0 - Ion Chromatography	602			mg/L	5	30	11/25/08 22:37	ccp

Arizona license number: AZ0102

ACZ Laboratories, Inc.
2773 Downhill Drive Steamboat Springs, CO 80487 (800) 334-5493

Inorganic Analytical Results

Hydro Geo Chem, Inc.
Project ID: 8720002.2
Sample ID: MOORE

ACZ Sample ID: ***L72779-11***
Date Sampled: *10/29/08 09:10*
Date Received: *10/31/08*
Sample Matrix: *Ground Water*

Wet Chemistry

Parameter	EPA Method	Result	Qual	XQ	Units	MDL	PQL	Date	Analyst
Sulfate	300.0 - Ion Chromatography	19.2			mg/L	0.5	3	11/25/08 22:55	ccp

Arizona license number: AZ0102

Hydro Geo Chem, Inc.
Project ID: 8720002.2
Sample ID: TM-06 MILLER

ACZ Sample ID: ***L72779-12***
Date Sampled: *10/29/08 14:55*
Date Received: *10/31/08*
Sample Matrix: *Ground Water*

Wet Chemistry

Parameter	EPA Method	Result	Qual	XQ	Units	MDL	PQL	Date	Analyst
Sulfate	300.0 - Ion Chromatography	34.5			mg/L	0.5	3	11/25/08 23:13	ccp

Arizona license number: AZ0102

ACZ Laboratories, Inc.
2773 Downhill Drive Steamboat Springs, CO 80487 (800) 334-5493

Inorganic Analytical Results

Hydro Geo Chem, Inc.
Project ID: 8720002.2
Sample ID: GGOOSE 547

ACZ Sample ID: ***L72779-13***
Date Sampled: *10/30/08 12:40*
Date Received: *10/31/08*
Sample Matrix: *Ground Water*

Wet Chemistry

Parameter	EPA Method	Result	Qual	XQ	Units	MDL	PQL	Date	Analyst
Sulfate	300.0 - Ion Chromatography	216			mg/L	5	30	11/25/08 23:31	ccp

Arizona license number: AZ0102

Hydro Geo Chem, Inc.
Project ID: 8720002.2
Sample ID: TM-2A

ACZ Sample ID: ***L72779-14***
Date Sampled: *10/30/08 14:45*
Date Received: *10/31/08*
Sample Matrix: *Ground Water*

Wet Chemistry

Parameter	EPA Method	Result	Qual	XQ	Units	MDL	PQL	Date	Analyst
Sulfate	300.0 - Ion Chromatography	21.9			mg/L	0.5	3	11/25/08 23:49	ccp

Arizona license number: AZ0102

Report Header Explanations

Batch	A distinct set of samples analyzed at a specific time
Found	Value of the QC Type of interest
Limit	Upper limit for RPD, in %.
Lower	Lower Recovery Limit, in % (except for LCSS, mg/Kg)
MDL	Method Detection Limit. Same as Minimum Reporting Limit. Allows for instrument and annual fluctuations.
PCN/SCN	A number assigned to reagents/standards to trace to the manufacturer's certificate of analysis
PQL	Practical Quantitation Limit, typically 5 times the MDL.
QC	True Value of the Control Sample or the amount added to the Spike
Rec	Amount of the true value or spike added recovered, in % (except for LCSS, mg/Kg)
RPD	Relative Percent Difference, calculation used for Duplicate QC Types
Upper	Upper Recovery Limit, in % (except for LCSS, mg/Kg)
Sample	Value of the Sample of interest

QC Sample Types

AS	Analytical Spike (Post Digestion)	LCSWD	Laboratory Control Sample - Water Duplicate
ASD	Analytical Spike (Post Digestion) Duplicate	LFB	Laboratory Fortified Blank
CCB	Continuing Calibration Blank	LFM	Laboratory Fortified Matrix
CCV	Continuing Calibration Verification standard	LFMD	Laboratory Fortified Matrix Duplicate
DUP	Sample Duplicate	LRB	Laboratory Reagent Blank
ICB	Initial Calibration Blank	MS	Matrix Spike
ICV	Initial Calibration Verification standard	MSD	Matrix Spike Duplicate
ICSAB	Inter-element Correction Standard - A plus B solutions	PBS	Prep Blank - Soil
LCSS	Laboratory Control Sample - Soil	PBW	Prep Blank - Water
LCSSD	Laboratory Control Sample - Soil Duplicate	PQV	Practical Quantitation Verification standard
LCSW	Laboratory Control Sample - Water	SDL	Serial Dilution

QC Sample Type Explanations

Blanks	Verifies that there is no or minimal contamination in the prep method or calibration procedure.
Control Samples	Verifies the accuracy of the method, including the prep procedure.
Duplicates	Verifies the precision of the instrument and/or method.
Spikes/Fortified Matrix	Determines sample matrix interferences, if any.
Standard	Verifies the validity of the calibration.

ACZ Qualifiers (Qual)

B	Analyte concentration detected at a value between MDL and PQL. The associated value is an estimated quantity.
H	Analysis exceeded method hold time. pH is a field test with an immediate hold time.
U	The material was analyzed for, but was not detected above the level of the associated value. The associated value is either the sample quantitation limit or the sample detection limit.

Method References

(1) EPA 600/4-83-020. Methods for Chemical Analysis of Water and Wastes, March 1983.
(2) EPA 600/R-93-100. Methods for the Determination of Inorganic Substances in Environmental Samples, August 1993.
(3) EPA 600/R-94-111. Methods for the Determination of Metals in Environmental Samples - Supplement I, May 1994.
(5) EPA SW-846. Test Methods for Evaluating Solid Waste, Third Edition with Update III, December 1996.
(6) Standard Methods for the Examination of Water and Wastewater, 19th edition, 1995.

Comments

(1) QC results calculated from raw data. Results may vary slightly if the rounded values are used in the calculations.
(2) Soil, Sludge, and Plant matrices for Inorganic analyses are reported on a dry weight basis.
(3) Animal matrices for Inorganic analyses are reported on an "as received" basis.

For a complete list of ACZ's Extended Qualifiers, please click: http://www.acz.com/public/extquallist.pdf

Hydro Geo Chem, Inc.
Project ID: 8720002.2

ACZ Project ID: ***L72779***

Sulfate 300.0 - Ion Chromatography

ACZ ID	Type	Analyzed	PCN/SCN	QC	Sample	Found	Units	Rec	Lower	Upper	RPD	Limit	Qual
WG256365													
WG256365ICV	ICV	11/25/08 12:54	WI081031-2	50		51.41	mg/L	102.8	90	110			
WG256365ICB	ICB	11/25/08 13:12				.59	mg/L		-1.5	1.5			
WG256365ICV1	ICV	11/25/08 14:46	WI081031-2	50		50.63	mg/L	101.3	90	110			
WG256365ICB1	ICB	11/25/08 15:04				U	mg/L		-1.5	1.5			
WG256365LFB	LFB	11/25/08 15:22	WI081125-2	30		30.32	mg/L	101.1	90	110			
L72639-01AS	AS	11/25/08 15:58	WI081125-2	30	39.5	68.08	mg/L	95.3	90	110			
L72639-01DUP	DUP	11/25/08 16:16			39.5	38.9	mg/L				1.5	20	
L72779-05AS	AS	11/25/08 20:12	WI081125-2	30	18.8	49.21	mg/L	101.4	90	110			
L72779-05DUP	DUP	11/25/08 20:30			18.8	19.09	mg/L				1.5	20	
WG256365ICV2	ICV	11/26/08 19:05	WI081031-2	50		51.23	mg/L	102.5	90	110			
WG256365ICB2	ICB	11/26/08 19:23				U	mg/L		-1.5	1.5			
L72779-02AS	AS	11/28/08 11:40	WI081125-2	30	7.3	44.03	mg/L	122.4	90	110			M2
L72779-03AS	AS	11/28/08 12:16	WI081125-2	30	15.7	44.75	mg/L	96.8	90	110			
L72779-08AS	AS	11/28/08 12:52	WI081125-2	30	15	44.06	mg/L	96.9	90	110			

Hydro Geo Chem, Inc.

ACZ Project ID: ***L72779***

ACZ ID	WORKNUM	PARAMETER	METHOD	QUAL	DESCRIPTION
L72779-01	WG256365	Sulfate	300.0 - Ion Chromatography	H1	Sample analysis performed past holding time.
L72779-02	WG256365	Sulfate	300.0 - Ion Chromatography	H1	Sample analysis performed past holding time.
			300.0 - Ion Chromatography	M2	Matrix spike recovery was low, the recovery of the associated control sample (LCS or LFB) was acceptable.
L72779-03	WG256365	Sulfate	300.0 - Ion Chromatography	H1	Sample analysis performed past holding time.
			300.0 - Ion Chromatography	N1	See Case Narrative.
L72779-08	WG256365	Sulfate	300.0 - Ion Chromatography	H1	Sample analysis performed past holding time.
			300.0 - Ion Chromatography	N1	See Case Narrative.

No certification qualifiers associated with this analysis

ACZ Laboratories, Inc.
2773 Downhill Drive Steamboat Springs, CO 80487 (800) 334-5493

Sample Receipt

Hydro Geo Chem, Inc.
8720002.2

ACZ Project ID: L72779
Date Received: 10/31/2008
Received By:
Date Printed: 10/31/2008

Receipt Verification

	YES	NO	NA
1) Does this project require special handling procedures such as CLP protocol?			X
2) Are the custody seals on the cooler intact?			X
3) Are the custody seals on the sample containers intact?			X
4) Is there a Chain of Custody or other directive shipping papers present?	X		
5) Is the Chain of Custody complete?	X		
6) Is the Chain of Custody in agreement with the samples received?	X		
7) Is there enough sample for all requested analyses?	X		
8) Are all samples within holding times for requested analyses?	X		
9) Were all sample containers received intact?	X		
10) Are the temperature blanks present?			X
11) Is the trip blank for Cyanide present?			X
12) Is the trip blank for VOA present?			X
13) Are samples requiring no headspace, headspace free?			X
14) Do the samples that require a Foreign Soils Permit have one?			X

Exceptions: If you answered no to any of the above questions, please describe

N/A

Contact (For any discrepancies, the client must be contacted)

N/A

Shipping Containers

Cooler Id	Temp (°C)	Rad (µR/hr)
NA7256	2.7	15

Client must contact ACZ Project Manager if analysis should not proceed for samples received outside of thermal preservation acceptance criteria.

Notes

ACZ Laboratories, Inc.
2773 Downhill Drive Steamboat Springs, CO 80487 (800) 334-5493

Sample Receipt

Hydro Geo Chem, Inc.
8720002.2

ACZ Project ID: L72779
Date Received: 10/31/2008
Received By:

Sample Container Preservation

SAMPLE	CLIENT ID	R < 2	G < 2	BK < 2	Y< 2	YG< 2	B< 2	O < 2	T >12	N/A	RAD	ID
L72779-01	PIONKE									X		
L72779-02	RAMIREZ									X		
L72779-03	ROGERS E									X		
L72779-04	TM-15 MILLER									X		
L72779-05	DUP-102808									X		
L72779-06	EQB-102808									X		
L72779-07	FB-102808									X		
L72779-08	ZANDER									X		
L72779-09	KEEFER									X		
L72779-10	WEISKOPF									X		
L72779-11	MOORE									X		
L72779-12	TM-06 MILLER									X		
L72779-13	GGOOSE 547									X		
L72779-14	TM-2A									X		

Sample Container Preservation Legend

Abbreviation	Description	Container Type	Preservative/Limits
R	Raw/Nitric	RED	pH must be < 2
B	Filtered/Sulfuric	BLUE	pH must be < 2
BK	Filtered/Nitric	BLACK	pH must be < 2
G	Filtered/Nitric	GREEN	pH must be < 2
O	Raw/Sulfuric	ORANGE	pH must be < 2
P	Raw/NaOH	PURPLE	pH must be > 12 *
T	Raw/NaOH Zinc Acetate	TAN	pH must be > 12
Y	Raw/Sulfuric	YELLOW	pH must be < 2
YG	Raw/Sulfuric	YELLOW GLASS	pH must be < 2
N/A	No preservative needed	Not applicable	
RAD	Gamma/Beta dose rate	Not applicable	must be < 250 µR/hr

* pH check performed by analyst prior to sample preparation

Sample IDs Reviewed By: _____

ACZ Laboratories, Inc. L72779

2773 Downhill Drive Steamboat Springs, CO 80487 (800) 334-5493

CHAIN of CUSTODY

Report to:

Name: Dan Simpson
Company: Hydro Geo Chem Inc.
E-mail: dans@hgcinc.com
Address: 51 W. Wetmore Rd
Tucson, AZ 85705
Telephone: 520-293-1500 x 133

Copy of Report to:

Name: Jim Norris
Company: HGC Inc.
E-mail: jimn@hgcinc.com
Telephone: 520-293-1500 x 112

Invoice to:

Name: Dan Simpson
Company: HGC Inc.
E-mail: dans@hgcinc.com
Address: 51 W. Wetmore
Tucson, AZ 85705
Telephone: 520-293-1500 x 113

If sample(s) received past holding time (HT), or if insufficient HT remains to complete analysis before expiration, shall ACZ proceed with requested short HT analyses? YES [X] NO [ ]
If "NO" then ACZ will contact client for further instruction. If neither "YES" nor "NO" is indicated, ACZ will proceed with the requested analyses, even if HT is expired, and data will be qualified.

PROJECT INFORMATION

Quote #: FMCQB-GW
Project/PO #: ~~FT~~ 872000 2.2
Reporting state for compliance testing: AZ
Sampler's Name: Chad Munich
Are any samples NRC licensable material? No

ANALYSES REQUESTED *(attach list or use quote number)*

SAMPLE IDENTIFICATION	DATE:TIME	Matrix	# of Containers	SO4							
PIONKE	10/27/08 : 1036	GW	1	X							
RAMIREZ	10/27/08: 1615	GW	1	X							
ROGERS E	10/27/08: 1732	GW	1	X							
TM-15 MILLER	10/28/08: 0850	GW	1	X							
DUP-102808	10/28/08: 0850	GW	1	X							
EQB-102808	10/28/08: 0920	GW	1	X							
FB - 102808	10/28/08: 0910	GW	1	X							
ZANDER	10/28/08: 1045	GW	1	X							
KEEFER	10/28/08: 1230	GW	1	X							
WEISKOPF	10/28/08: 1340	GW	1	X							

Matrix | SW (Surface Water) · GW (Ground Water) · WW (Waste Water) · DW (Drinking Water) · SL (Sludge) · SO (Soil) · OL (Oil) · Other

REMARKS/ SAMPLE DISCLOSURES

PAGE of

Please refer to ACZ's terms & conditions located on the reverse side of this COC.

RELINQUISHED BY:	DATE:TIME	RECEIVED BY:	DATE:TIME
Chad Munich	10/28/08 : 1515	YMS	10/29/08 10:10

ACZ Laboratories, Inc. L72779

2773 Downhill Drive Steamboat Springs, CO 80487 (800) 334-5493

CHAIN of CUSTODY

Report to:

Name: Dan Simpson	Address: 51 W. Wetmore Rd. Tucson, AZ 85705
Company: Hydro Geo Chem Inc.	
E-mail: dans@hgcinc.com	Telephone: 520-293-1500 x 133

Copy of Report to:

Name: Jim Norris	E-mail: jimn@hgcinc.com
Company: HGC Inc.	Telephone: 520-293-1500 x 112

Invoice to:

Name: Dan Simpson	Address: 51 W. Wetmore Rd. Tucson AZ 85705
Company: HGC Inc.	
E-mail: dans@hgcinc.com	Telephone: 520-293-1500 x 113

If sample(s) received past holding time (HT), or if insufficient HT remains to complete analysis before expiration, shall ACZ proceed with requested short HT analyses? YES ✓ / NO

If "NO" then ACZ will contact client for further instruction. If neither "YES" nor "NO" is indicated, ACZ will proceed with the requested analyses, even if HT is expired, and data will be qualified.

PROJECT INFORMATION

Quote #: FMCQB - GW

Project/PO #: 872000 - 2.2

Reporting state for compliance testing: AZ

Sampler's Name: Chad Munich

Are any samples NRC licensable material? No

ANALYSES REQUESTED *(attach list or use quote number)*

SAMPLE IDENTIFICATION	DATE:TIME	Matrix	# of Containers	SO_4							
MOORE	10/29/08: 0910	GW	1	X							
TM-06 MILLER	10/29/08: 1455	GW	1	X							
GGOOSE 547	10/30/08: 1240	GW	1	X							
TM-2A	10/30/08: 1445	GW	1	X	X						

Matrix: SW (Surface Water) · GW (Ground Water) · WW (Waste Water) · DW (Drinking Water) · SL (Sludge) · SO (Soil) · OL (Oil) · Other (Specify)

REMARKS

Please refer to ACZ's terms & conditions located on the reverse side of this COC.

RELINQUISHED BY:	DATE:TIME	RECEIVED BY:	DATE:TIME
Chad Munich	10/30/08: 1515	MS	10/31/08 10:10

FRMAD050.03.05.02 White - Return with sample. Yellow - Retain for your records.

ACZ Laboratories, Inc.
2773 Downhill Drive Steamboat Springs, CO 80487 (800) 334-5493

Analytical Report

November 13, 2008

Report to:
Dan Simpson
Hydro Geo Chem, Inc.
51 West Wetmore Road Suite 101
Tuscon, AZ 85705

Bill to:
Accounts Payable
Hydro Geo Chem, Inc.
P. O. Box 97220
Phoenix, AZ 85060

cc: Jim Norris

Project ID: 87200002.2
ACZ Project ID: L72696

Dan Simpson:

Enclosed are the analytical results for sample(s) submitted to ACZ Laboratories, Inc. (ACZ) on October 28, 2008. This project has been assigned to ACZ's project number, L72696. Please reference this number in all future inquiries.

All analyses were performed according to ACZ's Quality Assurance Plan, version 12.0. The enclosed results relate only to the samples received under L72696. Each section of this report has been reviewed and approved by the appropriate Laboratory Supervisor, or a qualified substitute.

Except as noted, the test results for the methods and parameters listed on ACZ's current NELAC certificate letter (#ACZ) meet all requirements of NELAC.

This report shall be used or copied only in its entirety. ACZ is not responsible for the consequences arising from the use of a partial report.

All samples and sub-samples associated with this project will be disposed of after December 13, 2008. If the samples are determined to be hazardous, additional charges apply for disposal (typically less than $10/sample). If you would like the samples to be held longer than ACZ's stated policy or to be returned, please contact your Project Manager or Customer Service Representative for further details and associated costs. ACZ retains analytical reports for five years.

If you have any questions or other needs, please contact your Project Manager.

S. Habermehl

Scott Habermehl has reviewed
and approved this report.

Hydro Geo Chem, Inc.
Project ID: 87200002.2
Sample ID: NWC-06

ACZ Sample ID: ***L72696-01***
Date Sampled: *10/27/08 11:28*
Date Received: *10/28/08*
Sample Matrix: *Ground Water*

Metals Analysis

Parameter	EPA Method	Result	Qual	XQ	Units	MDL	PQL	Date	Analyst
Calcium, dissolved	M200.7 ICP	54.5			mg/L	0.2	1	11/04/08 11:31	ear
Magnesium, dissolved	M200.7 ICP	7.4			mg/L	0.2	1	11/04/08 11:31	ear
Potassium, dissolved	M200.7 ICP	1.4	B		mg/L	0.3	2	11/04/08 11:31	ear
Sodium, dissolved	M200.7 ICP	26.4			mg/L	0.3	2	11/05/08 14:17	aeh

Wet Chemistry

Parameter	EPA Method	Result	Qual	XQ	Units	MDL	PQL	Date	Analyst
Alkalinity as CaCO3	SM2320B - Titration								
Bicarbonate as CaCO3		173			mg/L	2	20	10/30/08 0:00	abm
Carbonate as CaCO3			U		mg/L	2	20	10/30/08 0:00	abm
Hydroxide as CaCO3			U		mg/L	2	20	10/30/08 0:00	abm
Total Alkalinity		174			mg/L	2	20	10/30/08 0:00	abm
Cation-Anion Balance	Calculation								
Cation-Anion Balance		4.7			%			11/12/08 0:00	calc
Sum of Anions		4.1			meq/L	0.1	0.5	11/12/08 0:00	calc
Sum of Cations		4.5			meq/L	0.1	0.5	11/12/08 0:00	calc
Chloride	M300.0 - Ion Chromatography	13.4			mg/L	0.5	3	11/10/08 18:57	aml
Fluoride	M300.0 - Ion Chromatography	0.2	B	*	mg/L	0.1	0.5	11/10/08 18:57	aml
Nitrate as N, dissolved	Calculation: NO3NO2 minus NO2	1.86			mg/L	0.02	0.1	11/12/08 0:00	calc
Nitrate/Nitrite as N, dissolved	M353.2 - Automated Cadmium Reduction	1.86		*	mg/L	0.02	0.1	10/28/08 18:49	pjb
Nitrite as N, dissolved	M353.2 - Automated Cadmium Reduction		U	*	mg/L	0.01	0.05	10/28/08 18:49	pjb
Residue, Filterable (TDS) @180C	SM2540C	260			mg/L	10	20	10/30/08 17:04	gkj
Sulfate	300.0 - Ion Chromatography	6.4		*	mg/L	0.5	3	11/10/08 18:57	aml
TDS (calculated)	Calculation	222			mg/L	10	50	11/12/08 0:00	calc
TDS (ratio - measured/calculated)	Calculation	1.17						11/12/08 0:00	calc

Arizona license number: AZ0102

Hydro Geo Chem, Inc.
Project ID: 87200002.2
Sample ID: NWC-02

ACZ Sample ID: ***L72696-02***
Date Sampled: *10/27/08 12:20*
Date Received: *10/28/08*
Sample Matrix: *Ground Water*

Metals Analysis

Parameter	EPA Method	Result	Qual	XQ	Units	MDL	PQL	Date	Analyst
Calcium, dissolved	M200.7 ICP	63.6			mg/L	0.2	1	11/04/08 11:34	ear
Magnesium, dissolved	M200.7 ICP	8.3			mg/L	0.2	1	11/04/08 11:34	ear
Potassium, dissolved	M200.7 ICP	1.1	B		mg/L	0.3	2	11/04/08 11:34	ear
Sodium, dissolved	M200.7 ICP	20.2			mg/L	0.3	2	11/05/08 14:27	aeh

Wet Chemistry

Parameter	EPA Method	Result	Qual	XQ	Units	MDL	PQL	Date	Analyst
Alkalinity as CaCO3	SM2320B - Titration								
Bicarbonate as CaCO3		176			mg/L	2	20	10/30/08 0:00	abm
Carbonate as CaCO3			U		mg/L	2	20	10/30/08 0:00	abm
Hydroxide as CaCO3			U		mg/L	2	20	10/30/08 0:00	abm
Total Alkalinity		176			mg/L	2	20	10/30/08 0:00	abm
Cation-Anion Balance	Calculation								
Cation-Anion Balance		3.3			%			11/12/08 0:00	calc
Sum of Anions		4.4			meq/L	0.1	0.5	11/12/08 0:00	calc
Sum of Cations		4.7			meq/L	0.1	0.5	11/12/08 0:00	calc
Chloride	M300.0 - Ion Chromatography	20.7			mg/L	0.5	3	11/10/08 19:15	aml
Fluoride	M300.0 - Ion Chromatography	0.1	B	*	mg/L	0.1	0.5	11/10/08 19:15	aml
Nitrate as N, dissolved	Calculation: NO3NO2 minus NO2	2.74			mg/L	0.02	0.1	11/12/08 0:00	calc
Nitrate/Nitrite as N, dissolved	M353.2 - Automated Cadmium Reduction	2.74		*	mg/L	0.02	0.1	10/28/08 18:50	pjb
Nitrite as N, dissolved	M353.2 - Automated Cadmium Reduction		U	*	mg/L	0.01	0.05	10/28/08 18:50	pjb
Residue, Filterable (TDS) @180C	SM2540C	280			mg/L	10	20	10/30/08 17:06	gkj
Sulfate	300.0 - Ion Chromatography	5.1		*	mg/L	0.5	3	11/10/08 19:15	aml
TDS (calculated)	Calculation	237			mg/L	10	50	11/12/08 0:00	calc
TDS (ratio - measured/calculated)	Calculation	1.18						11/12/08 0:00	calc

Arizona license number: AZ0102

Hydro Geo Chem, Inc.
Project ID: 87200002.2
Sample ID: NWC-03

ACZ Sample ID: ***L72696-03***
Date Sampled: *10/27/08 12:45*
Date Received: *10/28/08*
Sample Matrix: *Ground Water*

Metals Analysis

Parameter	EPA Method	Result	Qual	XQ	Units	MDL	PQL	Date	Analyst
Calcium, dissolved	M200.7 ICP	222			mg/L	0.2	1	11/04/08 11:37	ear
Magnesium, dissolved	M200.7 ICP	34.1			mg/L	0.2	1	11/04/08 11:37	ear
Potassium, dissolved	M200.7 ICP	3.5			mg/L	0.3	2	11/04/08 11:37	ear
Sodium, dissolved	M200.7 ICP	47.2			mg/L	0.3	2	11/05/08 14:31	aeh

Wet Chemistry

Parameter	EPA Method	Result	Qual	XQ	Units	MDL	PQL	Date	Analyst
Alkalinity as CaCO3	SM2320B - Titration								
Bicarbonate as CaCO3		181			mg/L	2	20	10/30/08 0:00	abm
Carbonate as CaCO3			U		mg/L	2	20	10/30/08 0:00	abm
Hydroxide as CaCO3			U		mg/L	2	20	10/30/08 0:00	abm
Total Alkalinity		181			mg/L	2	20	10/30/08 0:00	abm
Cation-Anion Balance	Calculation								
Cation-Anion Balance		3.2			%			11/12/08 0:00	calc
Sum of Anions		15.1			meq/L	0.1	0.5	11/12/08 0:00	calc
Sum of Cations		16.1			meq/L	0.1	0.5	11/12/08 0:00	calc
Chloride	M300.0 - Ion Chromatography	30.3			mg/L	0.5	3	11/10/08 19:34	aml
Fluoride	M300.0 - Ion Chromatography		U	*	mg/L	0.1	0.5	11/10/08 19:34	aml
Nitrate as N, dissolved	Calculation: NO3NO2 minus NO2	4.41			mg/L	0.06	0.3	11/12/08 0:00	calc
Nitrate/Nitrite as N, dissolved	M353.2 - Automated Cadmium Reduction	4.41		*	mg/L	0.06	0.3	10/28/08 18:58	pjb
Nitrite as N, dissolved	M353.2 - Automated Cadmium Reduction		U	*	mg/L	0.01	0.05	10/28/08 18:52	pjb
Residue, Filterable (TDS) @180C	SM2540C	1010			mg/L	10	20	10/30/08 17:08	gkj
Sulfate	300.0 - Ion Chromatography	489			mg/L	5	30	11/11/08 16:48	aml
TDS (calculated)	Calculation	954			mg/L	10	50	11/12/08 0:00	calc
TDS (ratio - measured/calculated)	Calculation	1.06						11/12/08 0:00	calc

Arizona license number: AZ0102

Hydro Geo Chem, Inc.
Project ID: 87200002.2
Sample ID: NWC-04

ACZ Sample ID: ***L72696-04***
Date Sampled: *10/27/08 12:50*
Date Received: *10/28/08*
Sample Matrix: *Ground Water*

Metals Analysis

Parameter	EPA Method	Result	Qual	XQ	Units	MDL	PQL	Date	Analyst
Calcium, dissolved	M200.7 ICP	91.5			mg/L	0.2	1	11/04/08 11:47	ear
Magnesium, dissolved	M200.7 ICP	36.7			mg/L	0.2	1	11/04/08 11:47	ear
Potassium, dissolved	M200.7 ICP	6.2			mg/L	0.3	2	11/04/08 11:47	ear
Sodium, dissolved	M200.7 ICP	41.5			mg/L	0.3	2	11/05/08 14:34	aeh

Wet Chemistry

Parameter	EPA Method	Result	Qual	XQ	Units	MDL	PQL	Date	Analyst
Alkalinity as CaCO3	SM2320B - Titration								
Bicarbonate as CaCO3		182			mg/L	2	20	10/30/08 0:00	abm
Carbonate as CaCO3			U		mg/L	2	20	10/30/08 0:00	abm
Hydroxide as CaCO3			U		mg/L	2	20	10/30/08 0:00	abm
Total Alkalinity		182			mg/L	2	20	10/30/08 0:00	abm
Cation-Anion Balance	Calculation								
Cation-Anion Balance		5.0			%			11/12/08 0:00	calc
Sum of Anions		8.6			meq/L	0.1	0.5	11/12/08 0:00	calc
Sum of Cations		9.5			meq/L	0.1	0.5	11/12/08 0:00	calc
Chloride	M300.0 - Ion Chromatography	41.4			mg/L	0.5	3	11/10/08 20:28	aml
Fluoride	M300.0 - Ion Chromatography	0.1	B	*	mg/L	0.1	0.5	11/10/08 20:28	aml
Nitrate as N, dissolved	Calculation: NO3NO2 minus NO2	6.54			mg/L	0.06	0.3	11/12/08 0:00	calc
Nitrate/Nitrite as N, dissolved	M353.2 - Automated Cadmium Reduction	6.54		*	mg/L	0.06	0.3	10/28/08 19:03	pjb
Nitrite as N, dissolved	M353.2 - Automated Cadmium Reduction		U	*	mg/L	0.01	0.05	10/28/08 18:53	pjb
Residue, Filterable (TDS) @180C	SM2540C	540			mg/L	10	20	10/30/08 17:09	gkj
Sulfate	300.0 - Ion Chromatography	162			mg/L	3	10	11/11/08 17:43	aml
TDS (calculated)	Calculation	518			mg/L	10	50	11/12/08 0:00	calc
TDS (ratio - measured/calculated)	Calculation	1.04						11/12/08 0:00	calc

Arizona license number: AZ0102

Report Header Explanations

Batch	A distinct set of samples analyzed at a specific time
Found	Value of the QC Type of interest
Limit	Upper limit for RPD, in %.
Lower	Lower Recovery Limit, in % (except for LCSS, mg/Kg)
MDL	Method Detection Limit. Same as Minimum Reporting Limit. Allows for instrument and annual fluctuations.
PCN/SCN	A number assigned to reagents/standards to trace to the manufacturer's certificate of analysis
PQL	Practical Quantitation Limit, typically 5 times the MDL.
QC	True Value of the Control Sample or the amount added to the Spike
Rec	Amount of the true value or spike added recovered, in % (except for LCSS, mg/Kg)
RPD	Relative Percent Difference, calculation used for Duplicate QC Types
Upper	Upper Recovery Limit, in % (except for LCSS, mg/Kg)
Sample	Value of the Sample of interest

QC Sample Types

AS	Analytical Spike (Post Digestion)	LCSWD	Laboratory Control Sample - Water Duplicate
ASD	Analytical Spike (Post Digestion) Duplicate	LFB	Laboratory Fortified Blank
CCB	Continuing Calibration Blank	LFM	Laboratory Fortified Matrix
CCV	Continuing Calibration Verification standard	LFMD	Laboratory Fortified Matrix Duplicate
DUP	Sample Duplicate	LRB	Laboratory Reagent Blank
ICB	Initial Calibration Blank	MS	Matrix Spike
ICV	Initial Calibration Verification standard	MSD	Matrix Spike Duplicate
ICSAB	Inter-element Correction Standard - A plus B solutions	PBS	Prep Blank - Soil
LCSS	Laboratory Control Sample - Soil	PBW	Prep Blank - Water
LCSSD	Laboratory Control Sample - Soil Duplicate	PQV	Practical Quantitation Verification standard
LCSW	Laboratory Control Sample - Water	SDL	Serial Dilution

QC Sample Type Explanations

Blanks	Verifies that there is no or minimal contamination in the prep method or calibration procedure.
Control Samples	Verifies the accuracy of the method, including the prep procedure.
Duplicates	Verifies the precision of the instrument and/or method.
Spikes/Fortified Matrix	Determines sample matrix interferences, if any.
Standard	Verifies the validity of the calibration.

ACZ Qualifiers (Qual)

B	Analyte concentration detected at a value between MDL and PQL. The associated value is an estimated quantity.
H	Analysis exceeded method hold time. pH is a field test with an immediate hold time.
U	The material was analyzed for, but was not detected above the level of the associated value. The associated value is either the sample quantitation limit or the sample detection limit.

Method References

(1)	EPA 600/4-83-020. Methods for Chemical Analysis of Water and Wastes, March 1983.
(2)	EPA 600/R-93-100. Methods for the Determination of Inorganic Substances in Environmental Samples, August 1993.
(3)	EPA 600/R-94-111. Methods for the Determination of Metals in Environmental Samples - Supplement I, May 1994.
(5)	EPA SW-846. Test Methods for Evaluating Solid Waste, Third Edition with Update III, December 1996.
(6)	Standard Methods for the Examination of Water and Wastewater, 19th edition, 1995.

Comments

(1)	QC results calculated from raw data. Results may vary slightly if the rounded values are used in the calculations.
(2)	Soil, Sludge, and Plant matrices for Inorganic analyses are reported on a dry weight basis.
(3)	Animal matrices for Inorganic analyses are reported on an "as received" basis.

Hydro Geo Chem, Inc.
Project ID: 87200002.2

ACZ Project ID: ***L72696***

Alkalinity as CaCO3 SM2320B - Titration

ACZ ID	Type	Analyzed	PCN/SCN	QC	Sample	Found	Units	Rec	Lower	Upper	RPD	Limit	Qual
WG254837													
WG254837PBW1	PBW	10/30/08 13:26				U	mg/L		-20	20			
WG254837LCSW2	LCSW	10/30/08 13:36	WC081022-2	820.0001		782.5	mg/L	95.4	90	110			
WG254837PBW2	PBW	10/30/08 16:23				U	mg/L		-20	20			
WG254837LCSW5	LCSW	10/30/08 16:34	WC081022-2	820.0001		789.3	mg/L	96.3	90	110			
WG254837PBW3	PBW	10/30/08 19:35				U	mg/L		-20	20			
WG254837LCSW8	LCSW	10/30/08 19:46	WC081022-2	820.0001		792.6	mg/L	96.7	90	110			
L72697-01DUP	DUP	10/30/08 22:52			125	126.1	mg/L				0.9	20	
WG254837PBW4	PBW	10/30/08 22:58				U	mg/L		-20	20			
WG254837LCSW11	LCSW	10/30/08 23:09	WC081022-2	820.0001		802.3	mg/L	97.8	90	110			
WG254837LCSW14	LCSW	10/31/08 2:19	WC081022-2	820.0001		808.5	mg/L	98.6	90	110			

Calcium, dissolved M200.7 ICP

ACZ ID	Type	Analyzed	PCN/SCN	QC	Sample	Found	Units	Rec	Lower	Upper	RPD	Limit	Qual
WG254880													
WG254880ICV	ICV	11/04/08 10:34	II080818-1	100		100.17	mg/L	100.2	95	105			
WG254880ICB	ICB	11/04/08 10:37				U	mg/L		-0.6	0.6			
WG254880LFB	LFB	11/04/08 10:49	II081023-4	67.97008		72.04	mg/L	106	85	115			
L72678-05AS	AS	11/04/08 10:56	II081023-4	67.97008	U	72.44	mg/L	106.6	85	115			
L72678-05ASD	ASD	11/04/08 10:59	II081023-4	67.97008	U	73.22	mg/L	107.7	85	115	1.07	20	
L72696-03AS	AS	11/04/08 11:40	II081023-4	67.97008	222	284.53	mg/L	92	85	115			
L72696-03ASD	ASD	11/04/08 11:44	II081023-4	67.97008	222	284.6	mg/L	92.1	85	115	0.02	20	

Chloride M300.0 - Ion Chromatography

ACZ ID	Type	Analyzed	PCN/SCN	QC	Sample	Found	Units	Rec	Lower	Upper	RPD	Limit	Qual
WG255362													
WG255362ICV	ICV	11/10/08 12:04	WI081031-2	19.94		20.06	mg/L	100.6	90	110			
WG255362ICB	ICB	11/10/08 12:22				U	mg/L		-1.5	1.5			
WG255362ICV1	ICV	11/10/08 14:26	WI081031-2	19.94		20.1	mg/L	100.8	90	110			
WG255362ICB1	ICB	11/10/08 14:44				U	mg/L		-1.5	1.5			
WG255362LFB	LFB	11/10/08 15:02	WI081007-3	30		32.96	mg/L	109.9	90	110			
L72561-01AS	AS	11/10/08 15:38	WI081007-3	30	8.3	40.8	mg/L	108.3	90	110			
L72561-01DUP	DUP	11/10/08 15:56			8.3	8.3	mg/L				0	20	
L72696-03AS	AS	11/10/08 19:52	WI081007-3	30	30.3	61.43	mg/L	103.8	90	110			
L72696-03DUP	DUP	11/10/08 20:10			30.3	30.21	mg/L				0.3	20	
WG255362ICV2	ICV	11/11/08 16:12	WI081031-2	19.94		19.91	mg/L	99.8	90	110			
WG255362ICB2	ICB	11/11/08 16:30				U	mg/L		-1.5	1.5			

Hydro Geo Chem, Inc. ACZ Project ID: ***L72696***

Project ID: 87200002.2

Fluoride M300.0 - Ion Chromatography

ACZ ID	Type	Analyzed	PCN/SCN	QC	Sample	Found	Units	Rec	Lower	Upper	RPD	Limit	Qual
WG255362													
WG255362ICV	ICV	11/10/08 12:04	WI081031-2	4		4.13	mg/L	103.3	90	110			
WG255362ICB	ICB	11/10/08 12:22				U	mg/L		-0.3	0.3			
WG255362ICV1	ICV	11/10/08 14:26	WI081031-2	4		3.98	mg/L	99.5	90	110			
WG255362ICB1	ICB	11/10/08 14:44				U	mg/L		-0.3	0.3			
WG255362LFB	LFB	11/10/08 15:02	WI081007-3	1.5		1.57	mg/L	104.7	90	110			
L72561-01AS	AS	11/10/08 15:38	WI081007-3	1.5	.7	2.25	mg/L	103.3	90	110			
L72561-01DUP	DUP	11/10/08 15:56			.7	.69	mg/L				1.4	20	RA
L72696-03AS	AS	11/10/08 19:52	WI081007-3	1.5	U	1.64	mg/L	109.3	90	110			
L72696-03DUP	DUP	11/10/08 20:10			U	.1	mg/L				0	20	RA
WG255362ICV2	ICV	11/11/08 16:12	WI081031-2	4		3.76	mg/L	94	90	110			
WG255362ICB2	ICB	11/11/08 16:30				U	mg/L		-0.3	0.3			

Magnesium, dissolved M200.7 ICP

ACZ ID	Type	Analyzed	PCN/SCN	QC	Sample	Found	Units	Rec	Lower	Upper	RPD	Limit	Qual
WG254880													
WG254880ICV	ICV	11/04/08 10:34	II080818-1	100		100.33	mg/L	100.3	95	105			
WG254880ICB	ICB	11/04/08 10:37				U	mg/L		-0.6	0.6			
WG254880LFB	LFB	11/04/08 10:49	II081023-4	49.96908		52.12	mg/L	104.3	85	115			
L72678-05AS	AS	11/04/08 10:56	II081023-4	49.96908	U	52.5	mg/L	105.1	85	115			
L72678-05ASD	ASD	11/04/08 10:59	II081023-4	49.96908	U	53.93	mg/L	107.9	85	115	2.69	20	
L72696-03AS	AS	11/04/08 11:40	II081023-4	49.96908	34.1	87.44	mg/L	106.7	85	115			
L72696-03ASD	ASD	11/04/08 11:44	II081023-4	49.96908	34.1	87.86	mg/L	107.6	85	115	0.48	20	

Nitrate/Nitrite as N, dissolved M353.2 - Automated Cadmium Reduction

ACZ ID	Type	Analyzed	PCN/SCN	QC	Sample	Found	Units	Rec	Lower	Upper	RPD	Limit	Qual
WG254717													
WG254717ICV	ICV	10/28/08 18:28	WI080916-5	2.416		2.395	mg/L	99.1	90	110			
WG254717ICB	ICB	10/28/08 18:29				U	mg/L		-0.06	0.06			
WG254717LFB	LFB	10/28/08 18:34	WI080913-4	2		2.006	mg/L	100.3	90	110			
L72686-01AS	AS	10/28/08 18:37	WI080913-4	2	U	2.057	mg/L	102.9	90	110			
L72691-01DUP	DUP	10/28/08 18:39			.15	.15	mg/L				0	20	RA
L72701-01DUP	DUP	10/28/08 18:55			3.54	3.568	mg/L				0.8	20	
L72701-01AS	AS	10/28/08 19:05	WI080913-4	6	3.56	9.83	mg/L	104.5	90	110			

Nitrite as N, dissolved M353.2 - Automated Cadmium Reduction

ACZ ID	Type	Analyzed	PCN/SCN	QC	Sample	Found	Units	Rec	Lower	Upper	RPD	Limit	Qual
WG254717													
WG254717ICV	ICV	10/28/08 18:28	WI080916-5	.609		.612	mg/L	100.5	90	110			
WG254717ICB	ICB	10/28/08 18:29				U	mg/L		-0.03	0.03			
WG254717LFB	LFB	10/28/08 18:34	WI080913-4	1		.979	mg/L	97.9	90	110			
L72686-01AS	AS	10/28/08 18:37	WI080913-4	1	U	.986	mg/L	98.6	90	110			
L72691-01DUP	DUP	10/28/08 18:39			U	U	mg/L				0	20	RA
L72701-01DUP	DUP	10/28/08 18:55				U	mg/L				0	20	RA
L72701-01AS	AS	10/28/08 18:57	WI080913-4	1		.996	mg/L	99.6	90	110			

Hydro Geo Chem, Inc. ACZ Project ID: ***L72696***

Project ID: 87200002.2

Potassium, dissolved M200.7 ICP

ACZ ID	Type	Analyzed	PCN/SCN	QC	Sample	Found	Units	Rec	Lower	Upper	RPD	Limit	Qual
WG254880													
WG254880ICV	ICV	11/04/08 10:34	II080818-1	20		20.81	mg/L	104.1	95	105			
WG254880ICB	ICB	11/04/08 10:37				U	mg/L		-0.9	0.9			
WG254880LFB	LFB	11/04/08 10:49	II081023-4	99.76186		105.79	mg/L	106	85	115			
L72678-05AS	AS	11/04/08 10:56	II081023-4	99.76186	U	106.44	mg/L	106.7	85	115			
L72678-05ASD	ASD	11/04/08 10:59	II081023-4	99.76186	U	106.79	mg/L	107	85	115	0.33	20	
L72696-03AS	AS	11/04/08 11:40	II081023-4	99.76186	3.5	112.52	mg/L	109.3	85	115			
L72696-03ASD	ASD	11/04/08 11:44	II081023-4	99.76186	3.5	113.25	mg/L	110	85	115	0.65	20	

Residue, Filterable (TDS) @180C SM2540C

ACZ ID	Type	Analyzed	PCN/SCN	QC	Sample	Found	Units	Rec	Lower	Upper	RPD	Limit	Qual
WG254892													
WG254892PBW	PBW	10/30/08 16:50				U	mg/L		-20	20			
WG254892LCSW	LCSW	10/30/08 16:51	PCN29990	260		282	mg/L	108.5	80	120			
L72696-01DUP	DUP	10/30/08 17:05			260	256	mg/L				1.6	20	
L72710-02DUP	DUP	10/30/08 17:19			2100	2130	mg/L				1.4	20	

Sodium, dissolved M200.7 ICP

ACZ ID	Type	Analyzed	PCN/SCN	QC	Sample	Found	Units	Rec	Lower	Upper	RPD	Limit	Qual
WG255180													
WG255180ICV	ICV	11/05/08 13:48	II080818-1	100		101.47	mg/L	101.5	95	105			
WG255180ICB	ICB	11/05/08 13:52				U	mg/L		-0.9	0.9			
WG255180LFB	LFB	11/05/08 14:04	II081023-4	98.21624		101.5	mg/L	103.3	85	115			
L72696-01AS	AS	11/05/08 14:21	II081023-4	98.21624	26.4	126.71	mg/L	102.1	85	115			
L72696-01ASD	ASD	11/05/08 14:24	II081023-4	98.21624	26.4	127.18	mg/L	102.6	85	115	0.37	20	

Sulfate 300.0 - Ion Chromatography

ACZ ID	Type	Analyzed	PCN/SCN	QC	Sample	Found	Units	Rec	Lower	Upper	RPD	Limit	Qual
WG255362													
WG255362ICV	ICV	11/10/08 12:04	WI081031-2	50		50.89	mg/L	101.8	90	110			
WG255362ICB	ICB	11/10/08 12:22				U	mg/L		-1.5	1.5			
WG255362ICV1	ICV	11/10/08 14:26	WI081031-2	50		50.57	mg/L	101.1	90	110			
WG255362ICB1	ICB	11/10/08 14:44				U	mg/L		-1.5	1.5			
WG255362LFB	LFB	11/10/08 15:02	WI081007-3	30		33.05	mg/L	110.2	90	110			
L72561-01AS	AS	11/11/08 0:05	WI081007-3	300	457	797.2	mg/L	113.4	90	110			M1
L72561-01DUP	DUP	11/11/08 0:23			457	474.1	mg/L				3.7	20	
WG255362ICV2	ICV	11/11/08 16:12	WI081031-2	50		50.13	mg/L	100.3	90	110			
WG255362ICB2	ICB	11/11/08 16:30				U	mg/L		-1.5	1.5			
L72696-03AS	AS	11/11/08 17:06	WI081007-3	300	489	800.7	mg/L	103.9	90	110			
L72696-03DUP	DUP	11/11/08 17:25			489	521.9	mg/L				6.5	20	

Hydro Geo Chem, Inc. ACZ Project ID: ***L72696***

ACZ ID	WORKNUM	PARAMETER	METHOD	QUAL	DESCRIPTION
L72696-01	WG255362	Fluoride	M300.0 - Ion Chromatography	RA	Relative Percent Difference (RPD) was not used for data validation because the sample concentration is too low for accurate evaluation (< 10x MDL).
	WG254717	Nitrate/Nitrite as N, dissolved	M353.2 - Automated Cadmium Reduction	RA	Relative Percent Difference (RPD) was not used for data validation because the sample concentration is too low for accurate evaluation (< 10x MDL).
		Nitrite as N, dissolved	M353.2 - Automated Cadmium Reduction	RA	Relative Percent Difference (RPD) was not used for data validation because the sample concentration is too low for accurate evaluation (< 10x MDL).
	WG255362	Sulfate	300.0 - Ion Chromatography	M1	Matrix spike recovery was high, the recovery of the associated control sample (LCS or LFB) was acceptable.
L72696-02	WG255362	Fluoride	M300.0 - Ion Chromatography	RA	Relative Percent Difference (RPD) was not used for data validation because the sample concentration is too low for accurate evaluation (< 10x MDL).
	WG254717	Nitrate/Nitrite as N, dissolved	M353.2 - Automated Cadmium Reduction	RA	Relative Percent Difference (RPD) was not used for data validation because the sample concentration is too low for accurate evaluation (< 10x MDL).
		Nitrite as N, dissolved	M353.2 - Automated Cadmium Reduction	RA	Relative Percent Difference (RPD) was not used for data validation because the sample concentration is too low for accurate evaluation (< 10x MDL).
	WG255362	Sulfate	300.0 - Ion Chromatography	M1	Matrix spike recovery was high, the recovery of the associated control sample (LCS or LFB) was acceptable.
L72696-03	WG255362	Fluoride	M300.0 - Ion Chromatography	RA	Relative Percent Difference (RPD) was not used for data validation because the sample concentration is too low for accurate evaluation (< 10x MDL).
	WG254717	Nitrate/Nitrite as N, dissolved	M353.2 - Automated Cadmium Reduction	RA	Relative Percent Difference (RPD) was not used for data validation because the sample concentration is too low for accurate evaluation (< 10x MDL).
		Nitrite as N, dissolved	M353.2 - Automated Cadmium Reduction	RA	Relative Percent Difference (RPD) was not used for data validation because the sample concentration is too low for accurate evaluation (< 10x MDL).
L72696-04	WG255362	Fluoride	M300.0 - Ion Chromatography	RA	Relative Percent Difference (RPD) was not used for data validation because the sample concentration is too low for accurate evaluation (< 10x MDL).
	WG254717	Nitrate/Nitrite as N, dissolved	M353.2 - Automated Cadmium Reduction	RA	Relative Percent Difference (RPD) was not used for data validation because the sample concentration is too low for accurate evaluation (< 10x MDL).
		Nitrite as N, dissolved	M353.2 - Automated Cadmium Reduction	RA	Relative Percent Difference (RPD) was not used for data validation because the sample concentration is too low for accurate evaluation (< 10x MDL).

No certification qualifiers associated with this analysis

ACZ Laboratories, Inc.
2773 Downhill Drive Steamboat Springs, CO 80487 (800) 334-5493

Sample Receipt

Hydro Geo Chem, Inc.
87200002.2

ACZ Project ID: L72696
Date Received: 10/28/2008
Received By:
Date Printed: 10/28/2008

Receipt Verification

	YES	NO	NA
1) Does this project require special handling procedures such as CLP protocol?			X
2) Are the custody seals on the cooler intact?			X
3) Are the custody seals on the sample containers intact?			X
4) Is there a Chain of Custody or other directive shipping papers present?	X		
5) Is the Chain of Custody complete?	X		
6) Is the Chain of Custody in agreement with the samples received?	X		
7) Is there enough sample for all requested analyses?	X		
8) Are all samples within holding times for requested analyses?	X		
9) Were all sample containers received intact?	X		
10) Are the temperature blanks present?			X
11) Is the trip blank for Cyanide present?			X
12) Is the trip blank for VOA present?			X
13) Are samples requiring no headspace, headspace free?			X
14) Do the samples that require a Foreign Soils Permit have one?			X

Exceptions: If you answered no to any of the above questions, please describe

N/A

Contact (For any discrepancies, the client must be contacted)

N/A

Shipping Containers

Cooler Id	Temp (°C)	Rad (µR/hr)
CLIENT	0	15

Client must contact ACZ Project Manager if analysis should not proceed for samples received outside of thermal preservation acceptance criteria.

Notes

ACZ Laboratories, Inc.
2773 Downhill Drive Steamboat Springs, CO 80487 (800) 334-5493

Sample Receipt

Hydro Geo Chem, Inc.
87200002.2

ACZ Project ID: L72696
Date Received: 10/28/2008
Received By:

Sample Container Preservation

SAMPLE	CLIENT ID	R < 2	G < 2	BK < 2	Y< 2	YG< 2	B< 2	O < 2	T >12	N/A	RAD	ID
L72696-01	NWC-06		Y									
L72696-02	NWC-02		Y									
L72696-03	NWC-03		Y									
L72696-04	NWC-04		Y									

Sample Container Preservation Legend

Abbreviation	Description	Container Type	Preservative/Limits
R	Raw/Nitric	RED	pH must be < 2
B	Filtered/Sulfuric	BLUE	pH must be < 2
BK	Filtered/Nitric	BLACK	pH must be < 2
G	Filtered/Nitric	GREEN	pH must be < 2
O	Raw/Sulfuric	ORANGE	pH must be < 2
P	Raw/NaOH	PURPLE	pH must be > 12 *
T	Raw/NaOH Zinc Acetate	TAN	pH must be > 12
Y	Raw/Sulfuric	YELLOW	pH must be < 2
YG	Raw/Sulfuric	YELLOW GLASS	pH must be < 2
N/A	No preservative needed	Not applicable	
RAD	Gamma/Beta dose rate	Not applicable	must be < 250 µR/hr

* pH check performed by analyst prior to sample preparation

Sample IDs Reviewed By: _____

ACZ Laboratories, Inc. L72696

2773 Downhill Drive Steamboat Springs, CO 80487 (800) 334-5493

CHAIN of CUSTODY

Report to:

Name: HGC, Dan Simpson	Address: 51 W. Wetmore Rd.
Company: Hydro Geo Chem Inc.	Tucson, AZ 85705
E-mail: dans@hgcinc.com	Telephone: 520-293-1500 x 133

Copy of Report to:

Name: Jim Norris	E-mail: jimn@hgcinc.com
Company: HGC Inc.	Telephone: 520-293-1500 x 112

Invoice to:

Name: ~~Jim Norris~~ Dan Simpson	Address: 51 W. Wetmore Rd.
Company: HGC Inc.	Tucson, AZ 85705
E-mail: ~~jimn@hgcinc.com~~ dans@hgcinc.com	Telephone: 520-293-1500 x 113

If sample(s) received past holding time (HT), or if insufficient HT remains to complete analysis before expiration, shall ACZ proceed with requested short HT analyses? If "NO" then ACZ will contact client for further instruction. If neither "YES" nor "NO" is indicated, ACZ will proceed with the requested analyses, even if HT is expired, and data will be qualified.

YES ✓ NO

PROJECT INFORMATION

Quote #: FMCQB-GW

Project/PO #: 87200082.2

Reporting state for compliance testing: AZ

Sampler's Name: John Villinski, Chad Murich

Are any samples NRC licensable material? No

ANALYSES REQUESTED *(attach list or use quote number)*

SAMPLE IDENTIFICATION	DATE:TIME	Matrix	# of Containers	FMCQB-GW
NWC-06	10/27/08 : 1128	GW	3	X
NWC-02	10/27/08 : 1220	GW	3	X
NWC-03	10/27/08 : 1245	GW	3	X
NWC-04	10/27/08 : 1250	GW	3	X

Matrix: SW (Surface Water) · GW (Ground Water) · WW (Waste Water) · DW (Drinking Water) · SL (Sludge) · SO (Soil) · OL (Oil) · Other

REMARKS/ SAMPLE DISCLOSURES

PAGE of

Please refer to ACZ's terms & conditions located on the reverse side of this COC.

RELINQUISHED BY:	DATE:TIME	RECEIVED BY:	DATE:TIME
Chad S Murich	10/27/08 : 1430	[illegible]	10-28-08 10:00

FRMAD050.03.05.02 White - Return with sample. Yellow - Retain for your records

ACZ Laboratories, Inc.
2773 Downhill Drive Steamboat Springs, CO 80487 (800) 334-5493

Analytical Report

November 20, 2008

Report to:
Dan Simpson
Hydro Geo Chem, Inc.
51 West Wetmore Road Suite 101
Tuscon, AZ 85705

Bill to:
Accounts Payable
Hydro Geo Chem, Inc.
P. O. Box 97220
Phoenix, AZ 85060

cc: Jim Norris

Project ID: 8720002.2
ACZ Project ID: L72665

Dan Simpson:

Enclosed are the analytical results for sample(s) submitted to ACZ Laboratories, Inc. (ACZ) on October 24, 2008. This project has been assigned to ACZ's project number, L72665. Please reference this number in all future inquiries.

All analyses were performed according to ACZ's Quality Assurance Plan, version 12.0. The enclosed results relate only to the samples received under L72665. Each section of this report has been reviewed and approved by the appropriate Laboratory Supervisor, or a qualified substitute.

Except as noted, the test results for the methods and parameters listed on ACZ's current NELAC certificate letter (#ACZ) meet all requirements of NELAC.

This report shall be used or copied only in its entirety. ACZ is not responsible for the consequences arising from the use of a partial report.

All samples and sub-samples associated with this project will be disposed of after December 20, 2008. If the samples are determined to be hazardous, additional charges apply for disposal (typically less than $10/sample). If you would like the samples to be held longer than ACZ's stated policy or to be returned, please contact your Project Manager or Customer Service Representative for further details and associated costs. ACZ retains analytical reports for five years.

If you have any questions or other needs, please contact your Project Manager.

S. Habermehl

Scott Habermehl has reviewed
and approved this report.

Hydro Geo Chem, Inc.
Project ID: 8720002.2
Sample ID: PARRA

ACZ Sample ID: ***L72665-01***
Date Sampled: *10/20/08 11:20*
Date Received: *10/24/08*
Sample Matrix: *Ground Water*

Wet Chemistry

Parameter	EPA Method	Result	Qual	XQ	Units	MDL	PQL	Date	Analyst
Sulfate	300.0 - Ion Chromatography	387		*	mg/L	5	30	11/11/08 4:37	aml

Arizona license number: AZ0102

Hydro Geo Chem, Inc.
Project ID: 8720002.2
Sample ID: METZLER

ACZ Sample ID: ***L72665-02***
Date Sampled: *10/20/08 12:20*
Date Received: *10/24/08*
Sample Matrix: *Ground Water*

Wet Chemistry

Parameter	EPA Method	Result	Qual	XQ	Units	MDL	PQL	Date	Analyst
Sulfate	300.0 - Ion Chromatography	305		*	mg/L	5	30	11/11/08 5:31	aml

Arizona license number: AZ0102

Hydro Geo Chem, Inc.
Project ID: 8720002.2
Sample ID: DUP102008

ACZ Sample ID: ***L72665-03***
Date Sampled: *10/20/08 00:00*
Date Received: *10/24/08*
Sample Matrix: *Ground Water*

Wet Chemistry

Parameter	EPA Method	Result	Qual	XQ	Units	MDL	PQL	Date	Analyst
Sulfate	300.0 - Ion Chromatography	326		*	mg/L	5	30	11/11/08 5:49	aml

Arizona license number: AZ0102

Hydro Geo Chem, Inc.
Project ID: 8720002.2
Sample ID: EQB102008

ACZ Sample ID: ***L72665-04***
Date Sampled: *10/20/08 12:25*
Date Received: *10/24/08*
Sample Matrix: *Ground Water*

Wet Chemistry

Parameter	EPA Method	Result	Qual	XQ	Units	MDL	PQL	Date	Analyst
Sulfate	300.0 - Ion Chromatography		U	*	mg/L	0.5	3	11/13/08 19:09	aml

Arizona license number: AZ0102

Hydro Geo Chem, Inc.
Project ID: 8720002.2
Sample ID: FB102008

ACZ Sample ID: ***L72665-05***
Date Sampled: *10/20/08 12:25*
Date Received: *10/24/08*
Sample Matrix: *Ground Water*

Wet Chemistry

Parameter	EPA Method	Result	Qual	XQ	Units	MDL	PQL	Date	Analyst
Sulfate	300.0 - Ion Chromatography		U	*	mg/L	0.5	3	11/13/08 19:27	aml

Arizona license number: AZ0102

Hydro Geo Chem, Inc.
Project ID: 8720002.2
Sample ID: RUIZ

ACZ Sample ID: ***L72665-06***
Date Sampled: *10/20/08 12:55*
Date Received: *10/24/08*
Sample Matrix: *Ground Water*

Wet Chemistry

Parameter	EPA Method	Result	Qual	XQ	Units	MDL	PQL	Date	Analyst
Sulfate	300.0 - Ion Chromatography	238		*	mg/L	5	30	11/11/08 6:07	aml

Arizona license number: AZ0102

Hydro Geo Chem, Inc.
Project ID: 8720002.2
Sample ID: COLLINS

ACZ Sample ID: ***L72665-07***
Date Sampled: *10/20/08 13:30*
Date Received: *10/24/08*
Sample Matrix: *Ground Water*

Wet Chemistry

Parameter	EPA Method	Result	Qual	XQ	Units	MDL	PQL	Date	Analyst
Sulfate	300.0 - Ion Chromatography	518		*	mg/L	5	30	11/11/08 6:25	aml

Arizona license number: AZ0102

ACZ Laboratories, Inc.
2773 Downhill Drive Steamboat Springs, CO 80487 (800) 334-5493

Inorganic Analytical Results

Hydro Geo Chem, Inc.
Project ID: 8720002.2
Sample ID: COOPER

ACZ Sample ID: ***L72665-08***
Date Sampled: *10/20/08 14:05*
Date Received: *10/24/08*
Sample Matrix: *Ground Water*

Wet Chemistry

Parameter	EPA Method	Result	Qual	XQ	Units	MDL	PQL	Date	Analyst
Sulfate	300.0 - Ion Chromatography	31.2		*	mg/L	0.5	3	11/13/08 19:45	aml

Arizona license number: AZ0102

Hydro Geo Chem, Inc.
Project ID: 8720002.2
Sample ID: WEED

ACZ Sample ID: ***L72665-09***
Date Sampled: *10/20/08 14:25*
Date Received: *10/24/08*
Sample Matrix: *Ground Water*

Wet Chemistry

Parameter	EPA Method	Result	Qual	XQ	Units	MDL	PQL	Date	Analyst
Sulfate	300.0 - Ion Chromatography	10.2		*	mg/L	0.5	3	11/13/08 20:03	aml

Arizona license number: AZ0102

Hydro Geo Chem, Inc.
Project ID: 8720002.2
Sample ID: BURKE

ACZ Sample ID: ***L72665-10***
Date Sampled: *10/20/08 15:45*
Date Received: *10/24/08*
Sample Matrix: *Ground Water*

Wet Chemistry

Parameter	EPA Method	Result	Qual	XQ	Units	MDL	PQL	Date	Analyst
Sulfate	300.0 - Ion Chromatography	20.5		*	mg/L	0.5	3	11/13/08 20:57	aml

Arizona license number: AZ0102

ACZ Laboratories, Inc.
2773 Downhill Drive Steamboat Springs, CO 80487 (800) 334-5493

Inorganic Analytical Results

Hydro Geo Chem, Inc.
Project ID: 8720002.2
Sample ID: POOL

ACZ Sample ID: ***L72665-11***
Date Sampled: *10/21/08 14:30*
Date Received: *10/24/08*
Sample Matrix: *Ground Water*

Wet Chemistry

Parameter	EPA Method	Result	Qual	XQ	Units	MDL	PQL	Date	Analyst
Sulfate	300.0 - Ion Chromatography	120		*	mg/L	3	10	11/11/08 6:43	aml

Arizona license number: AZ0102

** Please refer to Qualifier Reports for details.*

ACZ Laboratories, Inc.
2773 Downhill Drive Steamboat Springs, CO 80487 (800) 334-5493

Inorganic Analytical Results

Hydro Geo Chem, Inc.
Project ID: 8720002.2
Sample ID: COB MW-1

ACZ Sample ID: ***L72665-12***
Date Sampled: *10/23/08 08:10*
Date Received: *10/24/08*
Sample Matrix: *Ground Water*

Wet Chemistry

Parameter	EPA Method	Result	Qual	XQ	Units	MDL	PQL	Date	Analyst
Sulfate	300.0 - Ion Chromatography	750		*	mg/L	10	50	11/11/08 8:14	aml

Arizona license number: AZ0102

** Please refer to Qualifier Reports for details.*

Hydro Geo Chem, Inc.
Project ID: 8720002.2
Sample ID: COB WL

ACZ Sample ID: ***L72665-13***
Date Sampled: *10/23/08 09:00*
Date Received: *10/24/08*
Sample Matrix: *Ground Water*

Wet Chemistry

Parameter	EPA Method	Result	Qual	XQ	Units	MDL	PQL	Date	Analyst
Sulfate	300.0 - Ion Chromatography	104		*	mg/L	1	5	11/11/08 8:32	aml

Arizona license number: AZ0102

ACZ Laboratories, Inc.
2773 Downhill Drive Steamboat Springs, CO 80487 (800) 334-5493

Inorganic Analytical Results

Hydro Geo Chem, Inc.
Project ID: 8720002.2
Sample ID: COB MW-2

ACZ Sample ID: ***L72665-14***
Date Sampled: *10/23/08 09:40*
Date Received: *10/24/08*
Sample Matrix: *Ground Water*

Wet Chemistry

Parameter	EPA Method	Result	Qual	XQ	Units	MDL	PQL	Date	Analyst
Sulfate	300.0 - Ion Chromatography	34.9		*	mg/L	0.5	3	11/13/08 21:15	aml

Arizona license number: AZ0102

ACZ Laboratories, Inc.
2773 Downhill Drive Steamboat Springs, CO 80487 (800) 334-5493

Inorganic Analytical Results

Hydro Geo Chem, Inc.
Project ID: 8720002.2
Sample ID: COB MW-3

ACZ Sample ID: ***L72665-15***
Date Sampled: *10/23/08 10:20*
Date Received: *10/24/08*
Sample Matrix: *Ground Water*

Wet Chemistry

Parameter	EPA Method	Result	Qual	XQ	Units	MDL	PQL	Date	Analyst
Sulfate	300.0 - Ion Chromatography	76.6		*	mg/L	0.5	3	11/13/08 21:33	aml

Arizona license number: AZ0102

Hydro Geo Chem, Inc.
Project ID: 8720002.2
Sample ID: AWC-05

ACZ Sample ID: ***L72665-16***
Date Sampled: *10/23/08 10:35*
Date Received: *10/24/08*
Sample Matrix: *Ground Water*

Wet Chemistry

Parameter	EPA Method	Result	Qual	XQ	Units	MDL	PQL	Date	Analyst
Sulfate	300.0 - Ion Chromatography	15.4		*	mg/L	0.5	3	11/07/08 8:57	aml

Arizona license number: AZ0102

Hydro Geo Chem, Inc.
Project ID: 8720002.2
Sample ID: AWC-03

ACZ Sample ID: ***L72665-17***
Date Sampled: *10/23/08 10:55*
Date Received: *10/24/08*
Sample Matrix: *Ground Water*

Wet Chemistry

Parameter	EPA Method	Result	Qual	XQ	Units	MDL	PQL	Date	Analyst
Sulfate	300.0 - Ion Chromatography	41.8		*	mg/L	0.5	3	11/07/08 9:15	aml

Arizona license number: AZ0102

Hydro Geo Chem, Inc.
Project ID: 8720002.2
Sample ID: AWC-04

ACZ Sample ID: ***L72665-18***
Date Sampled: *10/23/08 11:10*
Date Received: *10/24/08*
Sample Matrix: *Ground Water*

Wet Chemistry

Parameter	EPA Method	Result	Qual	XQ	Units	MDL	PQL	Date	Analyst
Sulfate	300.0 - Ion Chromatography	24.0		*	mg/L	0.5	3	11/07/08 9:33	aml

Arizona license number: AZ0102

Hydro Geo Chem, Inc.
Project ID: 8720002.2
Sample ID: AWC-02

ACZ Sample ID: ***L72665-19***
Date Sampled: *10/23/08 11:25*
Date Received: *10/24/08*
Sample Matrix: *Ground Water*

Wet Chemistry

Parameter	EPA Method	Result	Qual	XQ	Units	MDL	PQL	Date	Analyst
Sulfate	300.0 - Ion Chromatography	15.9		*	mg/L	0.5	3	11/07/08 9:51	aml

Arizona license number: AZ0102

Hydro Geo Chem, Inc.
Project ID: 8720002.2
Sample ID: NOTEMAN

ACZ Sample ID: ***L72665-20***
Date Sampled: *10/23/08 13:40*
Date Received: *10/24/08*
Sample Matrix: *Ground Water*

Wet Chemistry

Parameter	EPA Method	Result	Qual	XQ	Units	MDL	PQL	Date	Analyst
Sulfate	300.0 - Ion Chromatography	356		*	mg/L	5	30	11/11/08 8:50	aml

Arizona license number: AZ0102

Report Header Explanations

Batch	A distinct set of samples analyzed at a specific time
Found	Value of the QC Type of interest
Limit	Upper limit for RPD, in %.
Lower	Lower Recovery Limit, in % (except for LCSS, mg/Kg)
MDL	Method Detection Limit. Same as Minimum Reporting Limit. Allows for instrument and annual fluctuations.
PCN/SCN	A number assigned to reagents/standards to trace to the manufacturer's certificate of analysis
PQL	Practical Quantitation Limit, typically 5 times the MDL.
QC	True Value of the Control Sample or the amount added to the Spike
Rec	Amount of the true value or spike added recovered, in % (except for LCSS, mg/Kg)
RPD	Relative Percent Difference, calculation used for Duplicate QC Types
Upper	Upper Recovery Limit, in % (except for LCSS, mg/Kg)
Sample	Value of the Sample of interest

QC Sample Types

AS	Analytical Spike (Post Digestion)	LCSWD	Laboratory Control Sample - Water Duplicate
ASD	Analytical Spike (Post Digestion) Duplicate	LFB	Laboratory Fortified Blank
CCB	Continuing Calibration Blank	LFM	Laboratory Fortified Matrix
CCV	Continuing Calibration Verification standard	LFMD	Laboratory Fortified Matrix Duplicate
DUP	Sample Duplicate	LRB	Laboratory Reagent Blank
ICB	Initial Calibration Blank	MS	Matrix Spike
ICV	Initial Calibration Verification standard	MSD	Matrix Spike Duplicate
ICSAB	Inter-element Correction Standard - A plus B solutions	PBS	Prep Blank - Soil
LCSS	Laboratory Control Sample - Soil	PBW	Prep Blank - Water
LCSSD	Laboratory Control Sample - Soil Duplicate	PQV	Practical Quantitation Verification standard
LCSW	Laboratory Control Sample - Water	SDL	Serial Dilution

QC Sample Type Explanations

Blanks	Verifies that there is no or minimal contamination in the prep method or calibration procedure.
Control Samples	Verifies the accuracy of the method, including the prep procedure.
Duplicates	Verifies the precision of the instrument and/or method.
Spikes/Fortified Matrix	Determines sample matrix interferences, if any.
Standard	Verifies the validity of the calibration.

ACZ Qualifiers (Qual)

B	Analyte concentration detected at a value between MDL and PQL. The associated value is an estimated quantity.
H	Analysis exceeded method hold time. pH is a field test with an immediate hold time.
U	The material was analyzed for, but was not detected above the level of the associated value. The associated value is either the sample quantitation limit or the sample detection limit.

Method References

(1)	EPA 600/4-83-020. Methods for Chemical Analysis of Water and Wastes, March 1983.
(2)	EPA 600/R-93-100. Methods for the Determination of Inorganic Substances in Environmental Samples, August 1993.
(3)	EPA 600/R-94-111. Methods for the Determination of Metals in Environmental Samples - Supplement I, May 1994.
(5)	EPA SW-846. Test Methods for Evaluating Solid Waste, Third Edition with Update III, December 1996.
(6)	Standard Methods for the Examination of Water and Wastewater, 19th edition, 1995.

Comments

(1)	QC results calculated from raw data. Results may vary slightly if the rounded values are used in the calculations.
(2)	Soil, Sludge, and Plant matrices for Inorganic analyses are reported on a dry weight basis.
(3)	Animal matrices for Inorganic analyses are reported on an "as received" basis.

Hydro Geo Chem, Inc.
Project ID: 8720002.2

ACZ Project ID: ***L72665***

Sulfate 300.0 - Ion Chromatography

ACZ ID	Type	Analyzed	PCN/SCN	QC	Sample	Found	Units	Rec	Lower	Upper	RPD	Limit	Qual
WG255279													
WG255279ICV	ICV	10/28/08 19:48	WI081031-2	50		50.85	mg/L	101.7	90	110			
WG255279ICB	ICB	10/28/08 20:06				U	mg/L		-1.5	1.5			
WG255279ICV1	ICV	11/07/08 1:06	WI081031-2	50		52.94	mg/L	105.9	90	110			
WG255279ICB1	ICB	11/07/08 1:24				U	mg/L		-1.5	1.5			
WG255279ICV2	ICV	11/10/08 12:04	WI081031-2	50		50.89	mg/L	101.8	90	110			
WG255279ICB2	ICB	11/10/08 12:22				U	mg/L		-1.5	1.5			
WG255279ICV3	ICV	11/11/08 3:42	WI081031-2	50		49.84	mg/L	99.7	90	110			
WG255279ICB3	ICB	11/11/08 4:01				U	mg/L		-1.5	1.5			
WG255279LFB	LFB	11/11/08 4:19	WI081007-3	30		29.87	mg/L	99.6	90	110			
L72665-01AS	AS	11/11/08 4:55	WI081007-3	300	387	649	mg/L	87.3	90	110			M2
L72665-01DUP	DUP	11/11/08 5:13			387	411	mg/L				6	20	
L72665-11AS	AS	11/11/08 7:02	WI081007-3	150	120	252.5	mg/L	88.3	90	110			M2
L72665-11DUP	DUP	11/11/08 7:56			120	124.3	mg/L				3.5	20	
WG255362													
WG255362ICV	ICV	11/10/08 12:04	WI081031-2	50		50.89	mg/L	101.8	90	110			
WG255362ICB	ICB	11/10/08 12:22				U	mg/L		-1.5	1.5			
WG255362ICV1	ICV	11/10/08 14:26	WI081031-2	50		50.57	mg/L	101.1	90	110			
WG255362ICB1	ICB	11/10/08 14:44				U	mg/L		-1.5	1.5			
WG255362ICV2	ICV	11/11/08 16:12	WI081031-2	50		50.13	mg/L	100.3	90	110			
WG255362ICB2	ICB	11/11/08 16:30				U	mg/L		-1.5	1.5			
WG255715													
WG255715ICV	ICV	11/10/08 12:04	WI081031-2	50		50.89	mg/L	101.8	90	110			
WG255715ICB	ICB	11/10/08 12:22				U	mg/L		-1.5	1.5			
WG255715ICV1	ICV	11/13/08 16:44	WI081031-2	50		50.33	mg/L	100.7	90	110			
WG255715ICB1	ICB	11/13/08 17:02				U	mg/L		-1.5	1.5			
WG255715LFB	LFB	11/13/08 17:20	WI081007-3	30		29.2	mg/L	97.3	90	110			
L72630-01AS	AS	11/13/08 18:14	WI081007-3	600	U	627	mg/L	104.5	90	110			
L72630-01DUP	DUP	11/13/08 18:32			U	13	mg/L				200	20	RA
WG255715ICV2	ICV	11/14/08 11:26	WI081031-2	50		50.42	mg/L	100.8	90	110			
WG255715ICB2	ICB	11/14/08 11:44				U	mg/L		-1.5	1.5			

Hydro Geo Chem, Inc.

ACZ Project ID: ***L72665***

ACZ ID	WORKNUM	PARAMETER	METHOD	QUAL	DESCRIPTION
L72665-01	WG255279	Sulfate	300.0 - Ion Chromatography	M2	Matrix spike recovery was low, the recovery of the associated control sample (LCS or LFB) was acceptable.
L72665-02	WG255279	Sulfate	300.0 - Ion Chromatography	M2	Matrix spike recovery was low, the recovery of the associated control sample (LCS or LFB) was acceptable.
L72665-03	WG255279	Sulfate	300.0 - Ion Chromatography	M2	Matrix spike recovery was low, the recovery of the associated control sample (LCS or LFB) was acceptable.
L72665-04	WG255715	Sulfate	300.0 - Ion Chromatography	RA	Relative Percent Difference (RPD) was not used for data validation because the sample concentration is too low for accurate evaluation (< 10x MDL).
L72665-05	WG255715	Sulfate	300.0 - Ion Chromatography	RA	Relative Percent Difference (RPD) was not used for data validation because the sample concentration is too low for accurate evaluation (< 10x MDL).
L72665-06	WG255279	Sulfate	300.0 - Ion Chromatography	M2	Matrix spike recovery was low, the recovery of the associated control sample (LCS or LFB) was acceptable.
L72665-07	WG255279	Sulfate	300.0 - Ion Chromatography	M2	Matrix spike recovery was low, the recovery of the associated control sample (LCS or LFB) was acceptable.
L72665-08	WG255715	Sulfate	300.0 - Ion Chromatography	RA	Relative Percent Difference (RPD) was not used for data validation because the sample concentration is too low for accurate evaluation (< 10x MDL).
L72665-09	WG255715	Sulfate	300.0 - Ion Chromatography	RA	Relative Percent Difference (RPD) was not used for data validation because the sample concentration is too low for accurate evaluation (< 10x MDL).
L72665-10	WG255715	Sulfate	300.0 - Ion Chromatography	RA	Relative Percent Difference (RPD) was not used for data validation because the sample concentration is too low for accurate evaluation (< 10x MDL).
L72665-11	WG255279	Sulfate	300.0 - Ion Chromatography	M2	Matrix spike recovery was low, the recovery of the associated control sample (LCS or LFB) was acceptable.
L72665-12	WG255279	Sulfate	300.0 - Ion Chromatography	M2	Matrix spike recovery was low, the recovery of the associated control sample (LCS or LFB) was acceptable.
L72665-13	WG255279	Sulfate	300.0 - Ion Chromatography	M2	Matrix spike recovery was low, the recovery of the associated control sample (LCS or LFB) was acceptable.
L72665-14	WG255715	Sulfate	300.0 - Ion Chromatography	RA	Relative Percent Difference (RPD) was not used for data validation because the sample concentration is too low for accurate evaluation (< 10x MDL).
L72665-15	WG255715	Sulfate	300.0 - Ion Chromatography	RA	Relative Percent Difference (RPD) was not used for data validation because the sample concentration is too low for accurate evaluation (< 10x MDL).
L72665-16	WG255279	Sulfate	300.0 - Ion Chromatography	M2	Matrix spike recovery was low, the recovery of the associated control sample (LCS or LFB) was acceptable.
L72665-17	WG255279	Sulfate	300.0 - Ion Chromatography	M2	Matrix spike recovery was low, the recovery of the associated control sample (LCS or LFB) was acceptable.
L72665-18	WG255279	Sulfate	300.0 - Ion Chromatography	M2	Matrix spike recovery was low, the recovery of the associated control sample (LCS or LFB) was acceptable.
L72665-19	WG255279	Sulfate	300.0 - Ion Chromatography	M2	Matrix spike recovery was low, the recovery of the associated control sample (LCS or LFB) was acceptable.
L72665-20	WG255279	Sulfate	300.0 - Ion Chromatography	M2	Matrix spike recovery was low, the recovery of the associated control sample (LCS or LFB) was acceptable.

No certification qualifiers associated with this analysis

ACZ Laboratories, Inc.
2773 Downhill Drive Steamboat Springs, CO 80487 (800) 334-5493

Sample Receipt

Hydro Geo Chem, Inc.
8720002.2

ACZ Project ID: L72665
Date Received: 10/24/2008
Received By:
Date Printed: 10/24/2008

Receipt Verification

	YES	NO	NA
1) Does this project require special handling procedures such as CLP protocol?			X
2) Are the custody seals on the cooler intact?			X
3) Are the custody seals on the sample containers intact?			X
4) Is there a Chain of Custody or other directive shipping papers present?	X		
5) Is the Chain of Custody complete?	X		
6) Is the Chain of Custody in agreement with the samples received?	X		
7) Is there enough sample for all requested analyses?	X		
8) Are all samples within holding times for requested analyses?	X		
9) Were all sample containers received intact?	X		
10) Are the temperature blanks present?			X
11) Is the trip blank for Cyanide present?			X
12) Is the trip blank for VOA present?			X
13) Are samples requiring no headspace, headspace free?			X
14) Do the samples that require a Foreign Soils Permit have one?			X

Exceptions: If you answered no to any of the above questions, please describe

N/A

Contact (For any discrepancies, the client must be contacted)

N/A

Shipping Containers

Cooler Id	Temp (°C)	Rad (µR/hr)
NA7221	1.7	14

Client must contact ACZ Project Manager if analysis should not proceed for samples received outside of thermal preservation acceptance criteria.

Notes

ACZ Laboratories, Inc.
2773 Downhill Drive Steamboat Springs, CO 80487 (800) 334-5493

Sample Receipt

Hydro Geo Chem, Inc.
8720002.2

ACZ Project ID: L72665
Date Received: 10/24/2008
Received By:

Sample Container Preservation

SAMPLE	CLIENT ID	R < 2	G < 2	BK < 2	Y< 2	YG< 2	B< 2	O < 2	T >12	N/A	RAD	ID
L72665-01	PARRA									X		
L72665-02	METZLER									X		
L72665-03	DUP102008									X		
L72665-04	EQB102008									X		
L72665-05	FB102008									X		
L72665-06	RUIZ									X		
L72665-07	COLLINS									X		
L72665-08	COOPER									X		
L72665-09	WEED									X		
L72665-10	BURKE									X		
L72665-11	POOL									X		
L72665-12	COB MW-1									X		
L72665-13	COB WL									X		
L72665-14	COB MW-2									X		
L72665-15	COB MW-3									X		
L72665-16	AWC-05									X		
L72665-17	AWC-03									X		
L72665-18	AWC-04									X		
L72665-19	AWC-02									X		
L72665-20	NOTEMAN									X		

Sample Container Preservation Legend

Abbreviation	Description	Container Type	Preservative/Limits
R	Raw/Nitric	RED	pH must be < 2
B	Filtered/Sulfuric	BLUE	pH must be < 2
BK	Filtered/Nitric	BLACK	pH must be < 2
G	Filtered/Nitric	GREEN	pH must be < 2
O	Raw/Sulfuric	ORANGE	pH must be < 2
P	Raw/NaOH	PURPLE	pH must be > 12 *
T	Raw/NaOH Zinc Acetate	TAN	pH must be > 12
Y	Raw/Sulfuric	YELLOW	pH must be < 2
YG	Raw/Sulfuric	YELLOW GLASS	pH must be < 2
N/A	No preservative needed	Not applicable	
RAD	Gamma/Beta dose rate	Not applicable	must be < 250 µR/hr

* pH check performed by analyst prior to sample preparation

Sample IDs Reviewed By: _____

ACZ Laboratories, Inc. L72665

2773 Downhill Drive Steamboat Springs, CO 80487 (800) 334-5493

CHAIN of CUSTODY

Report to:

Name: Dan Simpson
Company: Hydro Geo Chem
E-mail: dans@hgcinc.com
Address: 50 W Wetmore
Tucson AZ 85705
Telephone: 520-293-1500 x133

Copy of Report to:

Name: Jim Norris
Company: HGC
E-mail: jimn@hgcinc.com
Telephone: 520-293-1500 x112

Invoice to:

Name: Dan Simpson
Company: Hydro Geo Chem
E-mail: dans@hgcinc.com
Address: 50 W Wetmore
Tucson AZ 85705
Telephone: 520-293-1500 x133

If sample(s) received past holding time (HT), or if insufficient HT remains to complete analysis before expiration, shall ACZ proceed with requested short HT analyses? If "NO" then ACZ will contact client for further instruction. If neither "YES" nor "NO" is indicated, ACZ will proceed with the requested analyses, even if HT is expired, and data will be qualified.

YES [X]
NO [ ]

PROJECT INFORMATION

Quote #: FMCQB-GW
Project/PO #: 8720002.2
Reporting state for compliance testing: AZ
Sampler's Name: John Vilinski
Are any samples NRC licensable material? NO

ANALYSES REQUESTED *(attach list or use quote number)*

SAMPLE IDENTIFICATION	DATE:TIME	Matrix	# of Containers	Sulfate							
PARRA	10-20-08/ 11:20	GW	1	X							
METZLER	10-20-08/ 12:20	GW	1	X							
DUP102008	10-20-08	GW	1	X							
EQB102008	10-20-08/ 12:25	GW	1	X							
FB102008	10-20-08/ 12:25	GW	1	X							
RUIZ	10-20-08/ 12:55	GW	1	X							
COLLINS	10-20-08/ 13:30	GW	1	X							
COOPER	10-20-08/ 14:05	GW	1	X							
WEED	10-20-08/ 14:25	GW	1	X							
BURKE	10-20-08/ 15:45	GW	1	X							

Matrix: SW (Surface Water) · GW (Ground Water) · WW (Waste Water) · DW (Drinking Water) · SL (Sludge) · SO (Soil) · OL (Oil) · Other

REMARKS/ SAMPLE DISCLOSURES

PAGE 1 of 2

Please refer to ACZ's terms & conditions located on the reverse side of this COC.

RELINQUISHED BY:	DATE:TIME	RECEIVED BY:	DATE:TIME
	10-23-08/15:30		10.24.08 10:30

ACZ Laboratories, Inc. L72065

2773 Downhill Drive Steamboat Springs, CO 80487 (800) 334-5493

CHAIN of CUSTODY

Report to:

Name: Dan Simpson
Company: HydroGeoChem
E-mail: dans@hgcinc.com
Address: 51 W Wetmore
Tucson AZ 85705
Telephone: 520-293-1500 x133

Copy of Report to:

Name: Jim Norris
Company: ~~jim@hg~~ HGC
E-mail: jim@hgcinc.com
Telephone: 520-293-1500 x112

Invoice to:

Name: Dan Simpson
Company: HGC
E-mail: dans@hgcinc.com
Address: 51 W Wetmore
Tucson AZ 85705
Telephone: 520-293-1500 x133

If sample(s) received past ~~holding~~ time (HT), or if insufficient HT remains to complete analysis before expiration, shall ACZ proceed with requested short HT analyses? YES [X] NO [ ]
If "NO" then ACZ will contact client for further instruction. If neither "YES" nor "NO" is indicated, ACZ will proceed with the requested analyses, even if HT is expired, and data will be qualified.

PROJECT INFORMATION

Quote #: FMCQB-GW
Project/PO #: 8720002.2
Reporting state for compliance testing: AZ
Sampler's Name: John Mlinski
Are any samples NRC licensable material? NO

ANALYSES REQUESTED *(attach list or use quote number)*

SAMPLE IDENTIFICATION	DATE:TIME	Matrix	# of Containers	Sulfate							
POOL	10-21-08/ 14:30	GW	1	X							
COB MW-1	10-23-08/ 8:10	GW	1	X							
COB WL	10-23-08/ 9:00	GW	1	X							
COB MW-2	10-23-08/ 9:40	GW	1	X							
COB MW-3	10-23-08/ 10:20	GW	1	X							
AWC-05	10-23-08/ 10:35	GW	1	X							
AWC-03	10-23-08/ 10:55	GW	1	X							
AWC-04	10-23-08/ 11:10	GW	1	X							
AWC-02	10-23-08/ 11:25	GW	1	X							
NOTEMAN	10-23-08/ 13:40	GW	1	X							

Matrix: SW (Surface Water) · GW (Ground Water) · WW (Waste Water) · DW (Drinking Water) · SL (Sludge) · SO (Soil) · OL (Oil) · Other

REMARKS/ SAMPLE DISCLOSURES

PAGE 2 of 2

Please refer to ACZ's terms & conditions located on the reverse side of this COC.

RELINQUISHED BY:	DATE:TIME	RECEIVED BY:	DATE:TIME
	10-23-08/ 1530		10-24-08 10:38

ACZ Laboratories, Inc.
2773 Downhill Drive Steamboat Springs, CO 80487 (800) 334-5493

Analytical Report

November 05, 2008

Report to:
Dan Simpson
Hydro Geo Chem, Inc.
51 West Wetmore Road Suite 101
Tuscon, AZ 85705

Bill to:
Accounts Payable
Hydro Geo Chem, Inc.
P. O. Box 97220
Phoenix, AZ 85060

cc: Jim Norris

Project ID: 8720005.0
ACZ Project ID: L72654

Dan Simpson:

Enclosed are the analytical results for sample(s) submitted to ACZ Laboratories, Inc. (ACZ) on October 24, 2008. This project has been assigned to ACZ's project number, L72654. Please reference this number in all future inquiries.

All analyses were performed according to ACZ's Quality Assurance Plan, version 12.0. The enclosed results relate only to the samples received under L72654. Each section of this report has been reviewed and approved by the appropriate Laboratory Supervisor, or a qualified substitute.

Except as noted, the test results for the methods and parameters listed on ACZ's current NELAC certificate letter (#ACZ) meet all requirements of NELAC.

This report shall be used or copied only in its entirety. ACZ is not responsible for the consequences arising from the use of a partial report.

All samples and sub-samples associated with this project will be disposed of after December 05, 2008. If the samples are determined to be hazardous, additional charges apply for disposal (typically less than $10/sample). If you would like the samples to be held longer than ACZ's stated policy or to be returned, please contact your Project Manager or Customer Service Representative for further details and associated costs. ACZ retains analytical reports for five years.

If you have any questions or other needs, please contact your Project Manager.

S. Habermehl

Scott Habermehl has reviewed
and approved this report.

Hydro Geo Chem, Inc.
Project ID: 8720005.0
Sample ID: BLOMMER

ACZ Sample ID: ***L72654-01***
Date Sampled: *10/22/08 08:20*
Date Received: *10/24/08*
Sample Matrix: *Ground Water*

Wet Chemistry

Parameter	EPA Method	Result	Qual	XQ	Units	MDL	PQL	Date	Analyst
Sulfate	300.0 - Ion Chromatography	200			mg/L	3	10	11/02/08 3:22	aml

Arizona license number: AZ0102

Hydro Geo Chem, Inc.
Project ID: 8720005.0
Sample ID: ROGERS 803

ACZ Sample ID: ***L72654-02***
Date Sampled: *10/22/08 10:00*
Date Received: *10/24/08*
Sample Matrix: *Ground Water*

Wet Chemistry

Parameter	EPA Method	Result	Qual	XQ	Units	MDL	PQL	Date	Analyst
Sulfate	300.0 - Ion Chromatography	144			mg/L	3	10	11/02/08 3:40	aml

Arizona license number: AZ0102

Hydro Geo Chem, Inc.
Project ID: 8720005.0
Sample ID: SCHWARZ

ACZ Sample ID: ***L72654-03***
Date Sampled: *10/22/08 11:45*
Date Received: *10/24/08*
Sample Matrix: *Ground Water*

Wet Chemistry

Parameter	EPA Method	Result	Qual	XQ	Units	MDL	PQL	Date	Analyst
Sulfate	300.0 - Ion Chromatography	135			mg/L	3	10	11/02/08 4:35	aml

Arizona license number: AZ0102

Hydro Geo Chem, Inc.
Project ID: 8720005.0
Sample ID: RAY

ACZ Sample ID: ***L72654-04***
Date Sampled: *10/22/08 14:25*
Date Received: *10/24/08*
Sample Matrix: *Ground Water*

Wet Chemistry

Parameter	EPA Method	Result	Qual	XQ	Units	MDL	PQL	Date	Analyst
Sulfate	300.0 - Ion Chromatography	145			mg/L	3	10	11/02/08 4:53	aml

Arizona license number: AZ0102

Hydro Geo Chem, Inc.
Project ID: 8720005.0
Sample ID: FULTZ

ACZ Sample ID: ***L72654-05***
Date Sampled: *10/22/08 15:15*
Date Received: *10/24/08*
Sample Matrix: *Ground Water*

Wet Chemistry

Parameter	EPA Method	Result	Qual	XQ	Units	MDL	PQL	Date	Analyst
Sulfate	300.0 - Ion Chromatography	145			mg/L	3	10	11/02/08 5:11	aml

Arizona license number: AZ0102

Hydro Geo Chem, Inc.
Project ID: 8720005.0
Sample ID: BIMA

ACZ Sample ID: ***L72654-06***
Date Sampled: *10/22/08 16:50*
Date Received: *10/24/08*
Sample Matrix: *Ground Water*

Wet Chemistry

Parameter	EPA Method	Result	Qual	XQ	Units	MDL	PQL	Date	Analyst
Sulfate	300.0 - Ion Chromatography	285			mg/L	3	10	11/02/08 5:29	aml

Arizona license number: AZ0102

Report Header Explanations

Batch	A distinct set of samples analyzed at a specific time
Found	Value of the QC Type of interest
Limit	Upper limit for RPD, in %.
Lower	Lower Recovery Limit, in % (except for LCSS, mg/Kg)
MDL	Method Detection Limit. Same as Minimum Reporting Limit. Allows for instrument and annual fluctuations.
PCN/SCN	A number assigned to reagents/standards to trace to the manufacturer's certificate of analysis
PQL	Practical Quantitation Limit, typically 5 times the MDL.
QC	True Value of the Control Sample or the amount added to the Spike
Rec	Amount of the true value or spike added recovered, in % (except for LCSS, mg/Kg)
RPD	Relative Percent Difference, calculation used for Duplicate QC Types
Upper	Upper Recovery Limit, in % (except for LCSS, mg/Kg)
Sample	Value of the Sample of interest

QC Sample Types

AS	Analytical Spike (Post Digestion)	LCSWD	Laboratory Control Sample - Water Duplicate
ASD	Analytical Spike (Post Digestion) Duplicate	LFB	Laboratory Fortified Blank
CCB	Continuing Calibration Blank	LFM	Laboratory Fortified Matrix
CCV	Continuing Calibration Verification standard	LFMD	Laboratory Fortified Matrix Duplicate
DUP	Sample Duplicate	LRB	Laboratory Reagent Blank
ICB	Initial Calibration Blank	MS	Matrix Spike
ICV	Initial Calibration Verification standard	MSD	Matrix Spike Duplicate
ICSAB	Inter-element Correction Standard - A plus B solutions	PBS	Prep Blank - Soil
LCSS	Laboratory Control Sample - Soil	PBW	Prep Blank - Water
LCSSD	Laboratory Control Sample - Soil Duplicate	PQV	Practical Quantitation Verification standard
LCSW	Laboratory Control Sample - Water	SDL	Serial Dilution

QC Sample Type Explanations

Blanks	Verifies that there is no or minimal contamination in the prep method or calibration procedure.
Control Samples	Verifies the accuracy of the method, including the prep procedure.
Duplicates	Verifies the precision of the instrument and/or method.
Spikes/Fortified Matrix	Determines sample matrix interferences, if any.
Standard	Verifies the validity of the calibration.

ACZ Qualifiers (Qual)

B	Analyte concentration detected at a value between MDL and PQL. The associated value is an estimated quantity.
H	Analysis exceeded method hold time. pH is a field test with an immediate hold time.
U	The material was analyzed for, but was not detected above the level of the associated value.
	The associated value is either the sample quantitation limit or the sample detection limit.

Method References

(1)	EPA 600/4-83-020. Methods for Chemical Analysis of Water and Wastes, March 1983.
(2)	EPA 600/R-93-100. Methods for the Determination of Inorganic Substances in Environmental Samples, August 1993.
(3)	EPA 600/R-94-111. Methods for the Determination of Metals in Environmental Samples - Supplement I, May 1994.
(5)	EPA SW-846. Test Methods for Evaluating Solid Waste, Third Edition with Update III, December 1996.
(6)	Standard Methods for the Examination of Water and Wastewater, 19th edition, 1995.

Comments

(1)	QC results calculated from raw data. Results may vary slightly if the rounded values are used in the calculations.
(2)	Soil, Sludge, and Plant matrices for Inorganic analyses are reported on a dry weight basis.
(3)	Animal matrices for Inorganic analyses are reported on an "as received" basis.

Hydro Geo Chem, Inc.
Project ID: 8720005.0

ACZ Project ID: ***L72654***

Sulfate 300.0 - Ion Chromatography

ACZ ID	Type	Analyzed	PCN/SCN	QC	Sample	Found	Units	Rec	Lower	Upper	RPD	Limit	Qual
WG254921													
WG254921ICV	ICV	10/28/08 19:48	WI081031-2	50		50.85	mg/L	101.7	90	110			
WG254921ICB	ICB	10/28/08 20:06				U	mg/L		-1.5	1.5			
WG254921ICV1	ICV	11/01/08 1:06	WI081031-2	50		52.43	mg/L	104.9	90	110			
WG254921ICB1	ICB	11/01/08 1:24				.84	mg/L		-1.5	1.5			
WG254921LFB	LFB	11/01/08 1:42	WI081007-3	30		31.91	mg/L	106.4	90	110			
L72620-01AS	AS	11/01/08 2:37	WI081007-3	30	6.5	37.65	mg/L	103.8	90	110			
L72620-01DUP	DUP	11/01/08 2:55			6.5	6.6	mg/L				1.5	20	
L72654-02AS	AS	11/02/08 3:59	WI081007-3	150	144	303.5	mg/L	106.3	90	110			
L72654-02DUP	DUP	11/02/08 4:17			144	175	mg/L				19.4	20	

ACZ Laboratories, Inc.
2773 Downhill Drive Steamboat Springs, CO 80487 (800) 334-5493

Inorganic Extended Qualifier Report

Hydro Geo Chem, Inc.

ACZ Project ID: ***L72654***

ACZ ID	WORKNUM	PARAMETER	METHOD	QUAL	DESCRIPTION

No extended qualifiers associated with this analysis

No certification qualifiers associated with this analysis

ACZ Laboratories, Inc.
2773 Downhill Drive Steamboat Springs, CO 80487 (800) 334-5493

Sample Receipt

Hydro Geo Chem, Inc.
8720005.0

ACZ Project ID: L72654
Date Received: 10/24/2008
Received By:
Date Printed: 10/24/2008

Receipt Verification

	YES	NO	NA
1) Does this project require special handling procedures such as CLP protocol?			X
2) Are the custody seals on the cooler intact?			X
3) Are the custody seals on the sample containers intact?			X
4) Is there a Chain of Custody or other directive shipping papers present?	X		
5) Is the Chain of Custody complete?	X		
6) Is the Chain of Custody in agreement with the samples received?	X		
7) Is there enough sample for all requested analyses?	X		
8) Are all samples within holding times for requested analyses?	X		
9) Were all sample containers received intact?	X		
10) Are the temperature blanks present?			X
11) Is the trip blank for Cyanide present?			X
12) Is the trip blank for VOA present?			X
13) Are samples requiring no headspace, headspace free?			X
14) Do the samples that require a Foreign Soils Permit have one?			X

Exceptions: If you answered no to any of the above questions, please describe

N/A

Contact (For any discrepancies, the client must be contacted)

N/A

Shipping Containers

Cooler Id	Temp (°C)	Rad (µR/hr)
1756	3.7	16

Client must contact ACZ Project Manager if analysis should not proceed for samples received outside of thermal preservation acceptance criteria.

Notes

ACZ Laboratories, Inc.
2773 Downhill Drive Steamboat Springs, CO 80487 (800) 334-5493

Sample Receipt

Hydro Geo Chem, Inc.
8720005.0

ACZ Project ID: L72654
Date Received: 10/24/2008
Received By:

Sample Container Preservation

SAMPLE	CLIENT ID	R < 2	G < 2	BK < 2	Y< 2	YG< 2	B< 2	O < 2	T >12	N/A	RAD	ID
L72654-01	BLOMMER									X		
L72654-02	ROGERS 803									X		
L72654-03	SCHWARZ									X		
L72654-04	RAY									X		
L72654-05	FULTZ									X		
L72654-06	BIMA									X		

Sample Container Preservation Legend

Abbreviation	Description	Container Type	Preservative/Limits
R	Raw/Nitric	RED	pH must be < 2
B	Filtered/Sulfuric	BLUE	pH must be < 2
BK	Filtered/Nitric	BLACK	pH must be < 2
G	Filtered/Nitric	GREEN	pH must be < 2
O	Raw/Sulfuric	ORANGE	pH must be < 2
P	Raw/NaOH	PURPLE	pH must be > 12 *
T	Raw/NaOH Zinc Acetate	TAN	pH must be > 12
Y	Raw/Sulfuric	YELLOW	pH must be < 2
YG	Raw/Sulfuric	YELLOW GLASS	pH must be < 2
N/A	No preservative needed	Not applicable	
RAD	Gamma/Beta dose rate	Not applicable	must be < 250 µR/hr

* pH check performed by analyst prior to sample preparation

Sample IDs Reviewed By: _____

ACZ Laboratories, Inc.

2773 Downhill Drive Steamboat Springs, CO 80487 (800) 334-5493

L72654

CHAIN of CUSTODY

Report to:

Name: Dan Simpson
Company: HydroGeoChem
E-mail: dans@hgcinc.com
Address: 51 W Wetmore
Tucson AZ 85705
Telephone: 520-293-1500 x133

Copy of Report to:

Name: Jim Norris
Company: HGC
E-mail: jimn@hgcinc.com
Telephone: 520-293-1500 x112

Invoice to:

Name: Dan Simpson
Company: HGC
E-mail: dans@hgcinc.com
Address: 51 W Wetmore
Tucson AZ 85705
Telephone: 520-293-1500 x133

If sample(s) received past holding time (HT), or if insufficient HT remains to complete analysis before expiration, shall ACZ proceed with requested short HT analyses? YES X / NO
If "NO" then ACZ will contact client for further instruction. If neither "YES" nor "NO" is indicated, ACZ will proceed with the requested analyses, even if HT is expired, and data will be qualified.

PROJECT INFORMATION

Quote #: FMCQB-GW
Project/PO #: 87200050
Reporting state for compliance testing: AZ
Sampler's Name: John Villinski
Are any samples NRC licensable material? NO

ANALYSES REQUESTED *(attach list or use quote number)*

SAMPLE IDENTIFICATION	DATE:TIME	Matrix	# of Containers	Sulfate
BLOMMER	10-22-08/ 8:20	GW	1	X
ROGERS 803	10-22-08/ 10:00	GW	1	X
SCHWARZ	10-22-08/ 11:45	GW	1	X
RAY	10-22-08/ 14:25	GW	1	X
FULTZ	10-22-08/ 15:15	GW	1	X
BIMA	10-22-08/ 16:50	GW	1	X

Matrix: SW (Surface Water) · GW (Ground Water) · WW (Waste Water) · DW (Drinking Water) · SL (Sludge) · SO (Soil) · OL (Oil) · Other (Specify)

REMARKS

Please refer to ACZ's terms & conditions located on the reverse side of this COC.

RELINQUISHED BY:	DATE:TIME	RECEIVED BY:	DATE:TIME
	10-23-08/15:30	CO	10.24.0810:15

FRMAD050.03.05.02 White - Return with sample. Yellow - Retain for your records.

ACZ Laboratories, Inc.
2773 Downhill Drive Steamboat Springs, CO 80487 (800) 334-5493

Analytical Report

November 05, 2008

Report to:
Dan Simpson
Hydro Geo Chem, Inc.
51 West Wetmore Road Suite 101
Tuscon, AZ 85705

Bill to:
Accounts Payable
Hydro Geo Chem, Inc.
P. O. Box 97220
Phoenix, AZ 85060

cc: Jim Norris

Project ID: 8720000
ACZ Project ID: L72620

Dan Simpson:

Enclosed are the analytical results for sample(s) submitted to ACZ Laboratories, Inc. (ACZ) on October 23, 2008. This project has been assigned to ACZ's project number, L72620. Please reference this number in all future inquiries.

All analyses were performed according to ACZ's Quality Assurance Plan, version 12.0. The enclosed results relate only to the samples received under L72620. Each section of this report has been reviewed and approved by the appropriate Laboratory Supervisor, or a qualified substitute.

Except as noted, the test results for the methods and parameters listed on ACZ's current NELAC certificate letter (#ACZ) meet all requirements of NELAC.

This report shall be used or copied only in its entirety. ACZ is not responsible for the consequences arising from the use of a partial report.

All samples and sub-samples associated with this project will be disposed of after December 05, 2008. If the samples are determined to be hazardous, additional charges apply for disposal (typically less than $10/sample). If you would like the samples to be held longer than ACZ's stated policy or to be returned, please contact your Project Manager or Customer Service Representative for further details and associated costs. ACZ retains analytical reports for five years.

If you have any questions or other needs, please contact your Project Manager.

S. Habermehl

Scott Habermehl has reviewed
and approved this report.

ACZ Laboratories, Inc.
2773 Downhill Drive Steamboat Springs, CO 80487 (800) 334-5493

Inorganic Analytical Results

Hydro Geo Chem, Inc.
Project ID: 8720000
Sample ID: UN-02

ACZ Sample ID: ***L72620-01***
Date Sampled: *10/14/08 11:35*
Date Received: *10/23/08*
Sample Matrix: *Ground Water*

Wet Chemistry

Parameter	EPA Method	Result	Qual	XQ	Units	MDL	PQL	Date	Analyst
Sulfate	300.0 - Ion Chromatography	6.5			mg/L	0.5	3	11/01/08 2:19	aml

Arizona license number: AZ0102

Hydro Geo Chem, Inc.
Project ID: 8720000
Sample ID: UN-03

ACZ Sample ID: ***L72620-02***
Date Sampled: *10/14/08 11:15*
Date Received: *10/23/08*
Sample Matrix: *Ground Water*

Wet Chemistry

Parameter	EPA Method	Result	Qual	XQ	Units	MDL	PQL	Date	Analyst
Sulfate	300.0 - Ion Chromatography	6.7			mg/L	0.5	3	11/01/08 3:13	aml

Arizona license number: AZ0102

Hydro Geo Chem, Inc.
Project ID: 8720000
Sample ID: UN-04

ACZ Sample ID: ***L72620-03***
Date Sampled: *10/14/08 12:25*
Date Received: *10/23/08*
Sample Matrix: *Ground Water*

Wet Chemistry

Parameter	EPA Method	Result	Qual	XQ	Units	MDL	PQL	Date	Analyst
Sulfate	300.0 - Ion Chromatography	6.8			mg/L	0.5	3	11/01/08 3:31	aml

Arizona license number: AZ0102

Hydro Geo Chem, Inc.
Project ID: 8720000
Sample ID: UN-05

ACZ Sample ID: ***L72620-04***
Date Sampled: *10/14/08 11:55*
Date Received: *10/23/08*
Sample Matrix: *Ground Water*

Wet Chemistry

Parameter	EPA Method	Result	Qual	XQ	Units	MDL	PQL	Date	Analyst
Sulfate	300.0 - Ion Chromatography	6.5			mg/L	0.5	3	11/01/08 3:49	aml

Arizona license number: AZ0102

ACZ Laboratories, Inc.
2773 Downhill Drive Steamboat Springs, CO 80487 (800) 334-5493

Inorganic Analytical Results

Hydro Geo Chem, Inc.
Project ID: 8720000
Sample ID: EN-02

ACZ Sample ID: ***L72620-05***
Date Sampled: *10/21/08 08:25*
Date Received: *10/23/08*
Sample Matrix: *Ground Water*

Wet Chemistry

Parameter	EPA Method	Result	Qual	XQ	Units	MDL	PQL	Date	Analyst
Sulfate	300.0 - Ion Chromatography	7.1			mg/L	0.5	3	11/01/08 4:07	aml

Arizona license number: AZ0102

Hydro Geo Chem, Inc.
Project ID: 8720000
Sample ID: EN-06

ACZ Sample ID: ***L72620-06***
Date Sampled: *10/21/08 09:00*
Date Received: *10/23/08*
Sample Matrix: *Ground Water*

Wet Chemistry

Parameter	EPA Method	Result	Qual	XQ	Units	MDL	PQL	Date	Analyst
Sulfate	300.0 - Ion Chromatography	9.8			mg/L	0.5	3	11/01/08 4:25	aml

Arizona license number: AZ0102

ACZ Laboratories, Inc.
2773 Downhill Drive Steamboat Springs, CO 80487 (800) 334-5493

Inorganic Analytical Results

Hydro Geo Chem, Inc.
Project ID: 8720000
Sample ID: EN-05

ACZ Sample ID: ***L72620-07***
Date Sampled: *10/21/08 09:15*
Date Received: *10/23/08*
Sample Matrix: *Ground Water*

Wet Chemistry

Parameter	EPA Method	Result	Qual	XQ	Units	MDL	PQL	Date	Analyst
Sulfate	300.0 - Ion Chromatography	6.1			mg/L	0.5	3	11/01/08 5:20	aml

Arizona license number: AZ0102

Hydro Geo Chem, Inc.
Project ID: 8720000
Sample ID: EN-03

ACZ Sample ID: ***L72620-08***
Date Sampled: *10/21/08 09:40*
Date Received: *10/23/08*
Sample Matrix: *Ground Water*

Wet Chemistry

Parameter	EPA Method	Result	Qual	XQ	Units	MDL	PQL	Date	Analyst
Sulfate	300.0 - Ion Chromatography	8.7			mg/L	0.5	3	11/01/08 5:38	aml

Arizona license number: AZ0102

Report Header Explanations

Batch	A distinct set of samples analyzed at a specific time
Found	Value of the QC Type of interest
Limit	Upper limit for RPD, in %.
Lower	Lower Recovery Limit, in % (except for LCSS, mg/Kg)
MDL	Method Detection Limit. Same as Minimum Reporting Limit. Allows for instrument and annual fluctuations.
PCN/SCN	A number assigned to reagents/standards to trace to the manufacturer's certificate of analysis
PQL	Practical Quantitation Limit, typically 5 times the MDL.
QC	True Value of the Control Sample or the amount added to the Spike
Rec	Amount of the true value or spike added recovered, in % (except for LCSS, mg/Kg)
RPD	Relative Percent Difference, calculation used for Duplicate QC Types
Upper	Upper Recovery Limit, in % (except for LCSS, mg/Kg)
Sample	Value of the Sample of interest

QC Sample Types

AS	Analytical Spike (Post Digestion)	LCSWD	Laboratory Control Sample - Water Duplicate
ASD	Analytical Spike (Post Digestion) Duplicate	LFB	Laboratory Fortified Blank
CCB	Continuing Calibration Blank	LFM	Laboratory Fortified Matrix
CCV	Continuing Calibration Verification standard	LFMD	Laboratory Fortified Matrix Duplicate
DUP	Sample Duplicate	LRB	Laboratory Reagent Blank
ICB	Initial Calibration Blank	MS	Matrix Spike
ICV	Initial Calibration Verification standard	MSD	Matrix Spike Duplicate
ICSAB	Inter-element Correction Standard - A plus B solutions	PBS	Prep Blank - Soil
LCSS	Laboratory Control Sample - Soil	PBW	Prep Blank - Water
LCSSD	Laboratory Control Sample - Soil Duplicate	PQV	Practical Quantitation Verification standard
LCSW	Laboratory Control Sample - Water	SDL	Serial Dilution

QC Sample Type Explanations

Blanks	Verifies that there is no or minimal contamination in the prep method or calibration procedure.
Control Samples	Verifies the accuracy of the method, including the prep procedure.
Duplicates	Verifies the precision of the instrument and/or method.
Spikes/Fortified Matrix	Determines sample matrix interferences, if any.
Standard	Verifies the validity of the calibration.

ACZ Qualifiers (Qual)

B	Analyte concentration detected at a value between MDL and PQL. The associated value is an estimated quantity.
H	Analysis exceeded method hold time. pH is a field test with an immediate hold time.
U	The material was analyzed for, but was not detected above the level of the associated value.
	The associated value is either the sample quantitation limit or the sample detection limit.

Method References

(1)	EPA 600/4-83-020. Methods for Chemical Analysis of Water and Wastes, March 1983.
(2)	EPA 600/R-93-100. Methods for the Determination of Inorganic Substances in Environmental Samples, August 1993.
(3)	EPA 600/R-94-111. Methods for the Determination of Metals in Environmental Samples - Supplement I, May 1994.
(5)	EPA SW-846. Test Methods for Evaluating Solid Waste, Third Edition with Update III, December 1996.
(6)	Standard Methods for the Examination of Water and Wastewater, 19th edition, 1995.

Comments

(1)	QC results calculated from raw data. Results may vary slightly if the rounded values are used in the calculations.
(2)	Soil, Sludge, and Plant matrices for Inorganic analyses are reported on a dry weight basis.
(3)	Animal matrices for Inorganic analyses are reported on an "as received" basis.

Hydro Geo Chem, Inc.
Project ID: 8720000

ACZ Project ID: ***L72620***

Sulfate 300.0 - Ion Chromatography

ACZ ID	Type	Analyzed	PCN/SCN	QC	Sample	Found	Units	Rec	Lower	Upper	RPD	Limit	Qual
WG254921													
WG254921ICV	ICV	10/28/08 19:48	WI081031-2	50		50.85	mg/L	101.7	90	110			
WG254921ICB	ICB	10/28/08 20:06				U	mg/L		-1.5	1.5			
WG254921ICV1	ICV	11/01/08 1:06	WI081031-2	50		52.43	mg/L	104.9	90	110			
WG254921ICB1	ICB	11/01/08 1:24				.84	mg/L		-1.5	1.5			
WG254921LFB	LFB	11/01/08 1:42	WI081007-3	30		31.91	mg/L	106.4	90	110			
L72620-01AS	AS	11/01/08 2:37	WI081007-3	30	6.5	37.65	mg/L	103.8	90	110			
L72620-01DUP	DUP	11/01/08 2:55			6.5	6.6	mg/L				1.5	20	

ACZ Laboratories, Inc.
2773 Downhill Drive Steamboat Springs, CO 80487 (800) 334-5493

Inorganic Extended Qualifier Report

Hydro Geo Chem, Inc.

ACZ Project ID: ***L72620***

ACZ ID	WORKNUM	PARAMETER	METHOD	QUAL	DESCRIPTION

No extended qualifiers associated with this analysis

No certification qualifiers associated with this analysis

ACZ Laboratories, Inc.
2773 Downhill Drive Steamboat Springs, CO 80487 (800) 334-5493

Sample Receipt

Hydro Geo Chem, Inc.
8720000

ACZ Project ID: L72620
Date Received: 10/23/2008
Received By:
Date Printed: 10/23/2008

Receipt Verification

	YES	NO	NA
1) Does this project require special handling procedures such as CLP protocol?			X
2) Are the custody seals on the cooler intact?			X
3) Are the custody seals on the sample containers intact?			X
4) Is there a Chain of Custody or other directive shipping papers present?	X		
5) Is the Chain of Custody complete?	X		
6) Is the Chain of Custody in agreement with the samples received?	X		
7) Is there enough sample for all requested analyses?	X		
8) Are all samples within holding times for requested analyses?	X		
9) Were all sample containers received intact?	X		
10) Are the temperature blanks present?			X
11) Is the trip blank for Cyanide present?			X
12) Is the trip blank for VOA present?			X
13) Are samples requiring no headspace, headspace free?			X
14) Do the samples that require a Foreign Soils Permit have one?			X

Exceptions: If you answered no to any of the above questions, please describe

N/A

Contact (For any discrepancies, the client must be contacted)

N/A

Shipping Containers

Cooler Id	Temp (°C)	Rad (µR/hr)
NA7195	3.5	15

Client must contact ACZ Project Manager if analysis should not proceed for samples received outside of thermal preservation acceptance criteria.

Notes

L72620

wpl 10-23-08

ACZ Laboratories, Inc. ~~L72406~~ CHAIN of CUSTODY

2773 Downhill Drive Steamboat Springs, CO 80487 (800) 334-5493

Report to:

Name: Dan Simpson
Company: Hydro Geo Chem
E-mail: dans@hgcinc.com
Address: 51 W. Wetmore Tucson AZ 85705
Telephone: 520-293-1500 x133

Copy of Report to:

Name: Jim Norris / Rebecca Sawyer
Company: HGC FMI
E-mail: jim@hgcinc.com
Telephone: rebecca-sawyer@FMI.com

Invoice to:

Name: Jim Norris
Company: HGC
E-mail: jim@hgcinc.com
Address: 51 W. Wetmore Tucson AZ 85705
Telephone: 520-293-1500 x112

If sample(s) received past holding time (HT), or if insufficient HT remains to complete analysis before expiration, shall ACZ proceed with requested short HT analyses? YES X NO
If "NO" then ACZ will contact client for further instruction. If neither "YES" nor "NO" is indicated, ACZ will proceed with the requested analyses, even if HT is expired, and data will be qualified.

PROJECT INFORMATION

Quote #: FMCQB-GW
Project/PO #: 8720000 22
Reporting state for compliance testing: AZ
Sampler's Name: John Villinski
Are any samples NRC licensable material? NO

SAMPLE IDENTIFICATION	DATE:TIME	Matrix	# of Containers	Sulfate	FMCQB-GW						
BANKS 986	10-13-08 / 13:23	GW	1	X							
DODSON	10-13-08 / 14:45	GW	1	X							
DUP 101308	10-13-08	GW	1	X							
EQB 101308	10-13-08 / 16:50	GW	1	X							
FB 101308	10-13-08 / 16:50	GW	1	X							
PANAGAKOS	10-13-08 / 16:45	GW	1	X							
~~POZO-02~~	10-14-08 / 11:35	GW	3		X	UD-02					
~~POZO-03~~	10-14-08 / 11:15	GW	3		X	UD-03					
~~POZO-04~~	10-14-08 / 12:25	GW	3		X	UD-04					
~~POZO-05~~	10-14-08 / 11:55	GW	3		X	UD-05					

10-23-08 Per client email X X X X

Matrix: SW (Surface Water) · GW (Ground Water) · WW (Waste Water) · DW (Drinking Water) · SL (Sludge) · SO (Soil) · OL (Oil) · Other (Specify)

REMARKS

COPY

Page 1 of 2

Please refer to ACZ's terms & conditions located on the reverse side of this COC.

RELINQUISHED BY:	DATE:TIME	RECEIVED BY:	DATE:TIME
	10/14/08 / 13:30		10.15.08 951

FRMAD050.03.05.02 White - Return with sample. Yellow - Retain for your records.

ACZ Laboratories, Inc. L72620

2773 Downhill Drive Steamboat Springs, CO 80487 (800) 334-5493

CHAIN of CUSTODY

Report to:

Name: Dan Simpson
Company: HydroGeoChem
E-mail: dans@hgcinc.com
Address: 51 W Wetmore Tucson AZ 85705
Telephone: 520-293-1500 x133

Copy of Report to:

Name: Jim Norris
Company: HGC
E-mail: jimn@hgcinc.com
Telephone: 520-293-1500 x112

Invoice to:

Name: Jim Norris
Company: HGC
E-mail: jimn@hgcinc.com
Address: 51 W Wetmore Tucson AZ 85705
Telephone: 520-293-1500 x133

If sample(s) received past holding time (HT), or if insufficient HT remains to complete analysis before expiration, shall ACZ proceed with requested short HT analyses? YES [X] NO [ ]
If "NO" then ACZ will contact client for further instruction. If neither "YES" nor "NO" is indicated, ACZ will proceed with the requested analyses, even if HT is expired, and data will be qualified.

PROJECT INFORMATION

Quote #: FMCQB-GW
Project/PO #: 872000 2.2
Reporting state for compliance testing: AZ
Sampler's Name: John Villinski
Are any samples NRC licensable material?

LCC 10.23.08 per client email

ANALYSES REQUESTED *(attach list or use quote number)*

SAMPLE IDENTIFICATION	DATE:TIME	Matrix	# of Containers	FMCQB-GW							
~~EJIDO NACO 02~~	10/21/08 - 8:25	GW	3	X	END-02						
~~EJIDO NACO 06~~	10/21/08 - 9:00	GW	3	X	END-06						
~~EJIDO NACO 05~~	10/21/08 - 9:15	GW	3	X	END-05						
~~EJIDO NACO 03~~	10/21/08 - 9:40	GW	3	X	END-03						

Matrix: SW (Surface Water) · GW (Ground Water) · WW (Waste Water) · DW (Drinking Water) · SL (Sludge) · SO (Soil) · OL (Oil) · Other

REMARKS/ SAMPLE DISCLOSURES

PAGE 1 of 1

Please refer to ACZ's terms & conditions located on the reverse side of this COC.

RELINQUISHED BY:	DATE:TIME	RECEIVED BY:	DATE:TIME
	10/21/08 - 13:30		10/22/08 9:56

FRMAD050.03.05.02 White - Return with sample. Yellow - Retain for your records.

ACZ Laboratories, Inc.
2773 Downhill Drive Steamboat Springs, CO 80487 (800) 334-5493

Analytical Report

October 28, 2008

Report to:
Dan Simpson
Hydro Geo Chem, Inc.
51 West Wetmore Road Suite 101
Tuscon, AZ 85705

Bill to:
Accounts Payable
Hydro Geo Chem, Inc.
P. O. Box 97220
Phoenix, AZ 85060

cc: Jim Norris

Project ID: 8720000
ACZ Project ID: L72549

Dan Simpson:

Enclosed are the analytical results for sample(s) submitted to ACZ Laboratories, Inc. (ACZ) on October 17, 2008. This project has been assigned to ACZ's project number, L72549. Please reference this number in all future inquiries.

All analyses were performed according to ACZ's Quality Assurance Plan, version 12.0. The enclosed results relate only to the samples received under L72549. Each section of this report has been reviewed and approved by the appropriate Laboratory Supervisor, or a qualified substitute.

Except as noted, the test results for the methods and parameters listed on ACZ's current NELAC certificate letter (#ACZ) meet all requirements of NELAC.

This report shall be used or copied only in its entirety. ACZ is not responsible for the consequences arising from the use of a partial report.

All samples and sub-samples associated with this project will be disposed of after November 28, 2008. If the samples are determined to be hazardous, additional charges apply for disposal (typically less than $10/sample). If you would like the samples to be held longer than ACZ's stated policy or to be returned, please contact your Project Manager or Customer Service Representative for further details and associated costs. ACZ retains analytical reports for five years.

If you have any questions or other needs, please contact your Project Manager.

S. Habermehl

Scott Habermehl has reviewed
and approved this report.

Hydro Geo Chem, Inc.
Project ID: 8720000
Sample ID: HOWARD

ACZ Sample ID: ***L72549-01***
Date Sampled: *10/15/08 08:05*
Date Received: *10/17/08*
Sample Matrix: *Ground Water*

Wet Chemistry

Parameter	EPA Method	Result	Qual	XQ	Units	MDL	PQL	Date	Analyst
Sulfate	300.0 - Ion Chromatography	683			mg/L	5	30	10/20/08 20:01	aml

Arizona license number: AZ0102

Hydro Geo Chem, Inc.
Project ID: 8720000
Sample ID: GARNER 635

ACZ Sample ID: ***L72549-02***
Date Sampled: *10/15/08 08:45*
Date Received: *10/17/08*
Sample Matrix: *Ground Water*

Wet Chemistry

Parameter	EPA Method	Result	Qual	XQ	Units	MDL	PQL	Date	Analyst
Sulfate	300.0 - Ion Chromatography	36.0			mg/L	0.5	3	10/19/08 20:41	aml

Arizona license number: AZ0102

Hydro Geo Chem, Inc.
Project ID: 8720000
Sample ID: FRANCO

ACZ Sample ID: ***L72549-03***
Date Sampled: *10/15/08 09:40*
Date Received: *10/17/08*
Sample Matrix: *Ground Water*

Wet Chemistry

Parameter	EPA Method	Result	Qual	XQ	Units	MDL	PQL	Date	Analyst
Sulfate	300.0 - Ion Chromatography	680			mg/L	5	30	10/20/08 20:19	aml

Arizona license number: AZ0102

ACZ Laboratories, Inc.
2773 Downhill Drive Steamboat Springs, CO 80487 (800) 334-5493

Inorganic Analytical Results

Hydro Geo Chem, Inc.
Project ID: 8720000
Sample ID: MCCONNELL 265

ACZ Sample ID: ***L72549-04***
Date Sampled: *10/15/08 10:40*
Date Received: *10/17/08*
Sample Matrix: *Ground Water*

Wet Chemistry

Parameter	EPA Method	Result	Qual	XQ	Units	MDL	PQL	Date	Analyst
Sulfate	300.0 - Ion Chromatography	703			mg/L	5	30	10/20/08 20:37	aml

Arizona license number: AZ0102

Hydro Geo Chem, Inc.
Project ID: 8720000
Sample ID: CHAMBERS

ACZ Sample ID: ***L72549-05***
Date Sampled: *10/15/08 11:35*
Date Received: *10/17/08*
Sample Matrix: *Ground Water*

Wet Chemistry

Parameter	EPA Method	Result	Qual	XQ	Units	MDL	PQL	Date	Analyst
Sulfate	300.0 - Ion Chromatography	4.0			mg/L	0.5	3	10/25/08 17:11	ccp

Arizona license number: AZ0102

Hydro Geo Chem, Inc.
Project ID: 8720000
Sample ID: TVI236

ACZ Sample ID: ***L72549-06***
Date Sampled: *10/15/08 12:25*
Date Received: *10/17/08*
Sample Matrix: *Ground Water*

Wet Chemistry

Parameter	EPA Method	Result	Qual	XQ	Units	MDL	PQL	Date	Analyst
Sulfate	300.0 - Ion Chromatography	36.6			mg/L	0.5	3	10/25/08 17:29	ccp

Arizona license number: AZ0102

Hydro Geo Chem, Inc.
Project ID: 8720000
Sample ID: TVI875

ACZ Sample ID: ***L72549-07***
Date Sampled: *10/15/08 13:10*
Date Received: *10/17/08*
Sample Matrix: *Ground Water*

Wet Chemistry

Parameter	EPA Method	Result	Qual	XQ	Units	MDL	PQL	Date	Analyst
Sulfate	300.0 - Ion Chromatography	245			mg/L	3	10	10/27/08 21:12	ccp

Arizona license number: AZ0102

Hydro Geo Chem, Inc.
Project ID: 8720000
Sample ID: ANDERSON

ACZ Sample ID: ***L72549-08***
Date Sampled: *10/15/08 16:50*
Date Received: *10/17/08*
Sample Matrix: *Ground Water*

Wet Chemistry

Parameter	EPA Method	Result	Qual	XQ	Units	MDL	PQL	Date	Analyst
Sulfate	300.0 - Ion Chromatography	475			mg/L	5	30	10/27/08 21:30	ccp

Arizona license number: AZ0102

Hydro Geo Chem, Inc.
Project ID: 8720000
Sample ID: PALMER

ACZ Sample ID: ***L72549-09***
Date Sampled: *10/16/08 08:05*
Date Received: *10/17/08*
Sample Matrix: *Ground Water*

Wet Chemistry

Parameter	EPA Method	Result	Qual	XQ	Units	MDL	PQL	Date	Analyst
Sulfate	300.0 - Ion Chromatography	15.9			mg/L	0.5	3	10/25/08 18:59	ccp

Arizona license number: AZ0102

ACZ Laboratories, Inc.
2773 Downhill Drive Steamboat Springs, CO 80487 (800) 334-5493

Inorganic Analytical Results

Hydro Geo Chem, Inc.
Project ID: 8720000
Sample ID: NESS

ACZ Sample ID: ***L72549-10***
Date Sampled: *10/16/08 08:30*
Date Received: *10/17/08*
Sample Matrix: *Ground Water*

Wet Chemistry

Parameter	EPA Method	Result	Qual	XQ	Units	MDL	PQL	Date	Analyst
Sulfate	300.0 - Ion Chromatography	48.9			mg/L	0.5	3	10/25/08 19:17	ccp

Arizona license number: AZ0102

Hydro Geo Chem, Inc.
Project ID: 8720000
Sample ID: SWAN

ACZ Sample ID: ***L72549-11***
Date Sampled: *10/16/08 09:15*
Date Received: *10/17/08*
Sample Matrix: *Ground Water*

Wet Chemistry

Parameter	EPA Method	Result	Qual	XQ	Units	MDL	PQL	Date	Analyst
Sulfate	300.0 - Ion Chromatography	19.0			mg/L	0.5	3	10/25/08 20:12	ccp

Arizona license number: AZ0102

ACZ Laboratories, Inc.
2773 Downhill Drive Steamboat Springs, CO 80487 (800) 334-5493

Inorganic Analytical Results

Hydro Geo Chem, Inc.
Project ID: 8720000
Sample ID: OSBORN

ACZ Sample ID: ***L72549-12***
Date Sampled: *10/16/08 10:05*
Date Received: *10/17/08*
Sample Matrix: *Ground Water*

Wet Chemistry

Parameter	EPA Method	Result	Qual	XQ	Units	MDL	PQL	Date	Analyst
Sulfate	300.0 - Ion Chromatography	15.9			mg/L	0.5	3	10/25/08 20:30	ccp

Arizona license number: AZ0102

Hydro Geo Chem, Inc.
Project ID: 8720000
Sample ID: HOBAN

ACZ Sample ID: ***L72549-13***
Date Sampled: *10/16/08 13:15*
Date Received: *10/17/08*
Sample Matrix: *Ground Water*

Wet Chemistry

Parameter	EPA Method	Result	Qual	XQ	Units	MDL	PQL	Date	Analyst
Sulfate	300.0 - Ion Chromatography	692			mg/L	5	30	10/27/08 21:49	ccp

Arizona license number: AZ0102

Hydro Geo Chem, Inc.
Project ID: 8720000
Sample ID: COPPERC

ACZ Sample ID: ***L72549-14***
Date Sampled: *10/16/08 14:20*
Date Received: *10/17/08*
Sample Matrix: *Ground Water*

Wet Chemistry

Parameter	EPA Method	Result	Qual	XQ	Units	MDL	PQL	Date	Analyst
Sulfate	300.0 - Ion Chromatography	1020			mg/L	30	100	10/27/08 22:07	ccp

Arizona license number: AZ0102

Report Header Explanations

Batch	A distinct set of samples analyzed at a specific time
Found	Value of the QC Type of interest
Limit	Upper limit for RPD, in %.
Lower	Lower Recovery Limit, in % (except for LCSS, mg/Kg)
MDL	Method Detection Limit. Same as Minimum Reporting Limit. Allows for instrument and annual fluctuations.
PCN/SCN	A number assigned to reagents/standards to trace to the manufacturer's certificate of analysis
PQL	Practical Quantitation Limit, typically 5 times the MDL.
QC	True Value of the Control Sample or the amount added to the Spike
Rec	Amount of the true value or spike added recovered, in % (except for LCSS, mg/Kg)
RPD	Relative Percent Difference, calculation used for Duplicate QC Types
Upper	Upper Recovery Limit, in % (except for LCSS, mg/Kg)
Sample	Value of the Sample of interest

QC Sample Types

AS	Analytical Spike (Post Digestion)	*LCSWD*	Laboratory Control Sample - Water Duplicate
ASD	Analytical Spike (Post Digestion) Duplicate	*LFB*	Laboratory Fortified Blank
CCB	Continuing Calibration Blank	*LFM*	Laboratory Fortified Matrix
CCV	Continuing Calibration Verification standard	*LFMD*	Laboratory Fortified Matrix Duplicate
DUP	Sample Duplicate	*LRB*	Laboratory Reagent Blank
ICB	Initial Calibration Blank	*MS*	Matrix Spike
ICV	Initial Calibration Verification standard	*MSD*	Matrix Spike Duplicate
ICSAB	Inter-element Correction Standard - A plus B solutions	*PBS*	Prep Blank - Soil
LCSS	Laboratory Control Sample - Soil	*PBW*	Prep Blank - Water
LCSSD	Laboratory Control Sample - Soil Duplicate	*PQV*	Practical Quantitation Verification standard
LCSW	Laboratory Control Sample - Water	*SDL*	Serial Dilution

QC Sample Type Explanations

Blanks	Verifies that there is no or minimal contamination in the prep method or calibration procedure.
Control Samples	Verifies the accuracy of the method, including the prep procedure.
Duplicates	Verifies the precision of the instrument and/or method.
Spikes/Fortified Matrix	Determines sample matrix interferences, if any.
Standard	Verifies the validity of the calibration.

ACZ Qualifiers (Qual)

B	Analyte concentration detected at a value between MDL and PQL.
H	Analysis exceeded method hold time. pH is a field test with an immediate hold time.
U	The material was analyzed for, but was not detected above the level of the associated value. The associated value is either the sample quantitation limit or the sample detection limit.

Method References

(1)	EPA 600/4-83-020. Methods for Chemical Analysis of Water and Wastes, March 1983.
(2)	EPA 600/R-93-100. Methods for the Determination of Inorganic Substances in Environmental Samples, August 1993.
(3)	EPA 600/R-94-111. Methods for the Determination of Metals in Environmental Samples - Supplement I, May 1994.
(5)	EPA SW-846. Test Methods for Evaluating Solid Waste, Third Edition with Update III, December 1996.
(6)	Standard Methods for the Examination of Water and Wastewater, 19th edition, 1995.

Comments

(1)	QC results calculated from raw data. Results may vary slightly if the rounded values are used in the calculations.
(2)	Soil, Sludge, and Plant matrices for Inorganic analyses are reported on a dry weight basis.
(3)	Animal matrices for Inorganic analyses are reported on an "as received" basis.

Hydro Geo Chem, Inc.
Project ID: 8720000

ACZ Project ID: ***L72549***

Sulfate 300.0 - Ion Chromatography

ACZ ID	Type	Analyzed	PCN/SCN	QC	Sample	Found	Units	Rec	Lower	Upper	RPD	Limit	Qual
WG254077													
WG254077ICV	ICV	10/14/08 13:25	WI081007-1	50		50.62	mg/L	101.2	90	110			
WG254077ICB	ICB	10/14/08 13:43				U	mg/L		-1.5	1.5			
WG254077ICV1	ICV	10/19/08 16:28	WI081007-1	50		51.81	mg/L	103.6	90	110			
WG254077ICB1	ICB	10/19/08 16:46				U	mg/L		-1.5	1.5			
L72400-01DUP	DUP	10/19/08 17:59			6.8	6.84	mg/L				0.6	20	
L72400-01AS	AS	10/19/08 18:17	WI081007-3	30	6.8	39.24	mg/L	108.1	90	110			
WG254077ICV2	ICV	10/20/08 19:07	WI081007-1	50		52.48	mg/L	105	90	110			
WG254077ICB2	ICB	10/20/08 19:25				U	mg/L		-1.5	1.5			
WG254077LFB	LFB	10/20/08 19:43	WI081007-3	30		30.77	mg/L	102.6	90	110			
WG254537													
WG254537ICV	ICV	10/14/08 13:25	WI081007-1	50		50.62	mg/L	101.2	90	110			
WG254537ICB	ICB	10/14/08 13:43				U	mg/L		-1.5	1.5			
WG254537ICV1	ICV	10/25/08 12:21	WI081007-1	50		52.2	mg/L	104.4	90	110			
WG254537ICB1	ICB	10/25/08 12:39				U	mg/L		-1.5	1.5			
WG254537LFB	LFB	10/25/08 12:57	WI081007-3	30		32.19	mg/L	107.3	90	110			
L72549-06AS	AS	10/25/08 17:47	WI081007-3	30	36.6	64.76	mg/L	93.9	90	110			
L72549-06DUP	DUP	10/25/08 18:05			36.6	36.67	mg/L				0.2	20	
WG254537ICV2	ICV	10/27/08 17:59	WI081007-1	50		50.25	mg/L	100.5	90	110			
WG254537ICB2	ICB	10/27/08 18:17				U	mg/L		-1.5	1.5			
L72482-01AS	AS	10/27/08 20:18	WI081007-3	150	175	318.5	mg/L	95.7	90	110			
L72482-01DUP	DUP	10/27/08 20:36			175	173.9	mg/L				0.6	20	

ACZ Laboratories, Inc.
2773 Downhill Drive Steamboat Springs, CO 80487 (800) 334-5493

Inorganic Extended Qualifier Report

Hydro Geo Chem, Inc.

ACZ Project ID: ***L72549***

ACZ ID	WORKNUM	PARAMETER	METHOD	QUAL	DESCRIPTION

No extended qualifiers associated with this analysis

Certification Qualifiers

Hydro Geo Chem, Inc. ACZ Project ID: ***L72549***

No certification qualifiers associated with this analysis

ACZ Laboratories, Inc.
2773 Downhill Drive Steamboat Springs, CO 80487 (800) 334-5493

Sample Receipt

Hydro Geo Chem, Inc.
8720000

ACZ Project ID: L72549
Date Received: 10/17/2008
Received By:
Date Printed: 10/17/2008

Receipt Verification

	YES	NO	NA
1) Does this project require special handling procedures such as CLP protocol?			X
2) Are the custody seals on the cooler intact?			X
3) Are the custody seals on the sample containers intact?			X
4) Is there a Chain of Custody or other directive shipping papers present?	X		
5) Is the Chain of Custody complete?	X		
6) Is the Chain of Custody in agreement with the samples received?	X		
7) Is there enough sample for all requested analyses?	X		
8) Are all samples within holding times for requested analyses?	X		
9) Were all sample containers received intact?	X		
10) Are the temperature blanks present?			X
11) Is the trip blank for Cyanide present?			X
12) Is the trip blank for VOA present?			X
13) Are samples requiring no headspace, headspace free?			X
14) Do the samples that require a Foreign Soils Permit have one?			X

Exceptions: If you answered no to any of the above questions, please describe

N/A

Contact (For any discrepancies, the client must be contacted)

N/A

Shipping Containers

Cooler Id	Temp (°C)	Rad (µR/hr)
1905	2.5	15

Client must contact ACZ Project Manager if analysis should not proceed for samples received outside of thermal preservation acceptance criteria.

Notes

ACZ Laboratories, Inc.
2773 Downhill Drive Steamboat Springs, CO 80487 (800) 334-5493

Sample Receipt

Hydro Geo Chem, Inc.
8720000

ACZ Project ID: L72549
Date Received: 10/17/2008
Received By:

Sample Container Preservation

SAMPLE	CLIENT ID	R < 2	G < 2	BK < 2	Y< 2	YG< 2	B< 2	O < 2	T >12	N/A	RAD	ID
L72549-01	HOWARD									X		
L72549-02	GARNER 635									X		
L72549-03	FRANCO									X		
L72549-04	MCCONNELL 265									X		
L72549-05	CHAMBERS									X		
L72549-06	TVI236									X		
L72549-07	TVI875									X		
L72549-08	ANDERSON									X		
L72549-09	PALMER									X		
L72549-10	NESS									X		
L72549-11	SWAN									X		
L72549-12	OSBORN									X		
L72549-13	HOBAN									X		
L72549-14	COPPERC									X		

Sample Container Preservation Legend

Abbreviation	Description	Container Type	Preservative/Limits
R	Raw/Nitric	RED	pH must be < 2
B	Filtered/Sulfuric	BLUE	pH must be < 2
BK	Filtered/Nitric	BLACK	pH must be < 2
G	Filtered/Nitric	GREEN	pH must be < 2
O	Raw/Sulfuric	ORANGE	pH must be < 2
P	Raw/NaOH	PURPLE	pH must be > 12 *
T	Raw/NaOH Zinc Acetate	TAN	pH must be > 12
Y	Raw/Sulfuric	YELLOW	pH must be < 2
YG	Raw/Sulfuric	YELLOW GLASS	pH must be < 2
N/A	No preservative needed	Not applicable	
RAD	Gamma/Beta dose rate	Not applicable	must be < 250 µR/hr

* pH check performed by analyst prior to sample preparation

Sample IDs Reviewed By: _____

ACZ Laboratories, Inc. L72549

2773 Downhill Drive Steamboat Springs, CO 80487 (800) 334-5493

CHAIN of CUSTODY

Report to:

Name: Dan Simpson	Address: 51 W Wetmore
Company: HydroGeoChem	Tucson AZ 85705
E-mail: dans@hgcinc.com	Telephone: 520-293-1500 x133

Copy of Report to:

Name: Jim Norris/Rebecca Sawyer	E-mail: jimn@hgcinc.com
Company: HGC/FMI	~~Telephone~~: rebecca-sawyer@FMI.com

Invoice to:

Name: Jim Norris	Address: 51 W Wetmore
Company: HGC	Tucson AZ 85705
E-mail: jimn@hgcinc.com	Telephone: 520-293-1500 x112

If sample(s) received past holding time (HT), or if insufficient HT remains to complete analysis before expiration, shall ACZ proceed with requested short HT analyses? YES [X] NO [ ]

If "NO" then ACZ will contact client for further instruction. If neither "YES" nor "NO" is indicated, ACZ will proceed with the requested analyses, even if HT is expired, and data will be qualified.

PROJECT INFORMATION

Quote #: ~~8[illegible]~~ FMCQB-GW

Project/PO #: 8720000

Reporting state for compliance testing: AZ

Sampler's Name: John Villinski

Are any samples NRC licensable material? NO

ANALYSES REQUESTED *(attach list or use quote number)*

SAMPLE IDENTIFICATION	DATE:TIME	Matrix	# of Containers	SO4							
HOWARD	10-15-08/ 8:05	GW	1	X							
GARNER 635	10-15-08/ 8:45	GW	1	X							
FRANCO	10-15-08/ 9:40	GW	1	X							
MCCONNELL 265	10-15-08/ 10:40	GW	1	X							
CHAMBERS	10-15-08/ 11:35	GW	1	X							
TVI 236	10-15-08/ 12:25	GW	1	X							
TVI 875	10-15-08/ 13:10	GW	1	X							
ANDERSON	10-15-08/ 16:50	GW	1	X							
PALMER	10-16-08/ 8:05	GW	1	X							
NESS	10-16-08/ 8:30	GW	1	X							

Matrix: SW (Surface Water) · GW (Ground Water) · WW (Waste Water) · DW (Drinking Water) · SL (Sludge) · SO (Soil) · OL (Oil) · Other

REMARKS/ SAMPLE DISCLOSURES

PAGE 1 of 2

Please refer to ACZ's terms & conditions located on the reverse side of this COC.

RELINQUISHED BY:	DATE:TIME	RECEIVED BY:	DATE:TIME
[signature]	10-16-08/1530	[signature]	10-17-08 9:30

ACZ Laboratories, Inc. L72549

2773 Downhill Drive Steamboat Springs, CO 80487 (800) 334-5493

CHAIN of CUSTODY

Report to:

Name: Dan Simpson	Address: 51W Wetmore
Company: HydroGeoChem Inc	Tucson AZ 85705
E-mail: dans@hgcinc.com	Telephone: 520-293-1500 x133

Copy of Report to:

Name: Jim Norris/Rebecca Sawyer	E-mail: jimn@hgcinc.com
Company: HGC / FMI	~~Telephone:~~ rebecca-sawyer@FMI.com

Invoice to:

Name: Jim Norris	Address: 51 W Wetmore
Company: HGC	Tucson AZ 85705
E-mail: jimn@hgcinc.com	Telephone: 520-293-1500 x112

If sample(s) received past holding time (HT), or if insufficient HT remains to complete analysis before expiration, shall ACZ proceed with requested short HT analyses? YES [X] NO [ ]

If "NO" then ACZ will contact client for further instruction. If neither "YES" nor "NO" is indicated, ACZ will proceed with the requested analyses, even if HT is expired, and data will be qualified.

PROJECT INFORMATION

Quote #: FMCQB-GW

Project/PO #: 8720000

Reporting state for compliance testing: AZ

Sampler's Name: John Villinski

Are any samples NRC licensable material? NO

ANALYSES REQUESTED *(attach list or use quote number)*

SAMPLE IDENTIFICATION	DATE:TIME	Matrix	# of Containers	SO4							
SWAN	10-16-08/9:15	GW	1	X							
OSBORN	10-16-08/10:05	GW	1	X							
HOBAN	10-16-08/13:15	GW	1	X							
COOPER C	10-16-08/1420	GW	1	X							

Matrix: SW (Surface Water) · GW (Ground Water) · WW (Waste Water) · DW (Drinking Water) · SL (Sludge) · SO (Soil) · OL (Oil) · Other

REMARKS/ SAMPLE DISCLOSURES

PAGE 2 of 2

Please refer to ACZ's terms & conditions located on the reverse side of this COC.

RELINQUISHED BY:	DATE:TIME	RECEIVED BY:	DATE:TIME
	10-16-08/15:36	WPL	10-17-08 9:30

FRMAD050.03.05.02 White - Return with sample. Yellow - Retain for your records.

ACZ Laboratories, Inc.
2773 Downhill Drive Steamboat Springs, CO 80487 (800) 334-5493

Analytical Report

October 27, 2008

Report to:
Dan Simpson
Hydro Geo Chem, Inc.
51 West Wetmore Road Suite 101
Tuscon, AZ 85705

Bill to:
Accounts Payable
Hydro Geo Chem, Inc.
P. O. Box 97220
Phoenix, AZ 85060

cc: Jim Norris

Project ID: 8720000
ACZ Project ID: L72466

Dan Simpson:

Enclosed are the analytical results for sample(s) submitted to ACZ Laboratories, Inc. (ACZ) on October 15, 2008. This project has been assigned to ACZ's project number, L72466. Please reference this number in all future inquiries.

All analyses were performed according to ACZ's Quality Assurance Plan, version 12.0. The enclosed results relate only to the samples received under L72466. Each section of this report has been reviewed and approved by the appropriate Laboratory Supervisor, or a qualified substitute.

Except as noted, the test results for the methods and parameters listed on ACZ's current NELAC certificate letter (#ACZ) meet all requirements of NELAC.

This report shall be used or copied only in its entirety. ACZ is not responsible for the consequences arising from the use of a partial report.

All samples and sub-samples associated with this project will be disposed of after November 27, 2008. If the samples are determined to be hazardous, additional charges apply for disposal (typically less than $10/sample). If you would like the samples to be held longer than ACZ's stated policy or to be returned, please contact your Project Manager or Customer Service Representative for further details and associated costs. ACZ retains analytical reports for five years.

If you have any questions or other needs, please contact your Project Manager.

S. Habermehl

Scott Habermehl has reviewed
and approved this report.

Hydro Geo Chem, Inc.
Project ID: 8720000
Sample ID: BANKS 986

ACZ Sample ID: ***L72466-01***
Date Sampled: *10/13/08 13:23*
Date Received: *10/15/08*
Sample Matrix: *Ground Water*

Wet Chemistry

Parameter	EPA Method	Result	Qual	XQ	Units	MDL	PQL	Date	Analyst
Sulfate	300.0 - Ion Chromatography	53		*	mg/L	1	5	10/23/08 17:51	aml

Arizona license number: AZ0102

ACZ Laboratories, Inc.
2773 Downhill Drive Steamboat Springs, CO 80487 (800) 334-5493

Inorganic Analytical Results

Hydro Geo Chem, Inc.
Project ID: 8720000
Sample ID: DODSON

ACZ Sample ID: ***L72466-02***
Date Sampled: *10/13/08 14:45*
Date Received: *10/15/08*
Sample Matrix: *Ground Water*

Wet Chemistry

Parameter	EPA Method	Result	Qual	XQ	Units	MDL	PQL	Date	Analyst
Sulfate	300.0 - Ion Chromatography	56.9		*	mg/L	0.5	3	10/23/08 5:35	aml

Arizona license number: AZ0102

Hydro Geo Chem, Inc.
Project ID: 8720000
Sample ID: DUP101308

ACZ Sample ID: ***L72466-03***
Date Sampled: *10/13/08 00:00*
Date Received: *10/15/08*
Sample Matrix: *Ground Water*

Wet Chemistry

Parameter	EPA Method	Result	Qual	XQ	Units	MDL	PQL	Date	Analyst
Sulfate	300.0 - Ion Chromatography	500		*	mg/L	10	50	10/23/08 18:27	aml

Arizona license number: AZ0102

Hydro Geo Chem, Inc.
Project ID: 8720000
Sample ID: EQB101308

ACZ Sample ID: ***L72466-04***
Date Sampled: *10/13/08 16:50*
Date Received: *10/15/08*
Sample Matrix: *Ground Water*

Wet Chemistry

Parameter	EPA Method	Result	Qual	XQ	Units	MDL	PQL	Date	Analyst
Sulfate	300.0 - Ion Chromatography		U	*	mg/L	0.5	3	10/23/08 6:11	aml

Arizona license number: AZ0102

Hydro Geo Chem, Inc.
Project ID: 8720000
Sample ID: FB101308

ACZ Sample ID: ***L72466-05***
Date Sampled: *10/13/08 16:50*
Date Received: *10/15/08*
Sample Matrix: *Ground Water*

Wet Chemistry

Parameter	EPA Method	Result	Qual	XQ	Units	MDL	PQL	Date	Analyst
Sulfate	300.0 - Ion Chromatography		U	*	mg/L	0.5	3	10/23/08 7:06	aml

Arizona license number: AZ0102

Hydro Geo Chem, Inc.
Project ID: 8720000
Sample ID: PANAGAKOS

ACZ Sample ID: ***L72466-06***
Date Sampled: *10/13/08 16:45*
Date Received: *10/15/08*
Sample Matrix: *Ground Water*

Wet Chemistry

Parameter	EPA Method	Result	Qual	XQ	Units	MDL	PQL	Date	Analyst
Sulfate	300.0 - Ion Chromatography	480		*	mg/L	10	50	10/23/08 18:45	aml

Arizona license number: AZ0102

Hydro Geo Chem, Inc.
Project ID: 8720000
Sample ID: EPPELE 641

ACZ Sample ID: ***L72466-11***
Date Sampled: *10/14/08 09:52*
Date Received: *10/15/08*
Sample Matrix: *Ground Water*

Wet Chemistry

Parameter	EPA Method	Result	Qual	XQ	Units	MDL	PQL	Date	Analyst
Sulfate	300.0 - Ion Chromatography	21.8		*	mg/L	0.5	3	10/23/08 19:03	aml

Arizona license number: AZ0102

Hydro Geo Chem, Inc.
Project ID: 8720000
Sample ID: EAST

ACZ Sample ID: ***L72466-12***
Date Sampled: *10/14/08 14:05*
Date Received: *10/15/08*
Sample Matrix: *Ground Water*

Wet Chemistry

Parameter	EPA Method	Result	Qual	XQ	Units	MDL	PQL	Date	Analyst
Sulfate	300.0 - Ion Chromatography	8.9		*	mg/L	0.5	3	10/23/08 8:00	aml

Arizona license number: AZ0102

Report Header Explanations

Batch	A distinct set of samples analyzed at a specific time
Found	Value of the QC Type of interest
Limit	Upper limit for RPD, in %.
Lower	Lower Recovery Limit, in % (except for LCSS, mg/Kg)
MDL	Method Detection Limit. Same as Minimum Reporting Limit. Allows for instrument and annual fluctuations.
PCN/SCN	A number assigned to reagents/standards to trace to the manufacturer's certificate of analysis
PQL	Practical Quantitation Limit, typically 5 times the MDL.
QC	True Value of the Control Sample or the amount added to the Spike
Rec	Amount of the true value or spike added recovered, in % (except for LCSS, mg/Kg)
RPD	Relative Percent Difference, calculation used for Duplicate QC Types
Upper	Upper Recovery Limit, in % (except for LCSS, mg/Kg)
Sample	Value of the Sample of interest

QC Sample Types

AS	Analytical Spike (Post Digestion)	*LCSWD*	Laboratory Control Sample - Water Duplicate
ASD	Analytical Spike (Post Digestion) Duplicate	*LFB*	Laboratory Fortified Blank
CCB	Continuing Calibration Blank	*LFM*	Laboratory Fortified Matrix
CCV	Continuing Calibration Verification standard	*LFMD*	Laboratory Fortified Matrix Duplicate
DUP	Sample Duplicate	*LRB*	Laboratory Reagent Blank
ICB	Initial Calibration Blank	*MS*	Matrix Spike
ICV	Initial Calibration Verification standard	*MSD*	Matrix Spike Duplicate
ICSAB	Inter-element Correction Standard - A plus B solutions	*PBS*	Prep Blank - Soil
LCSS	Laboratory Control Sample - Soil	*PBW*	Prep Blank - Water
LCSSD	Laboratory Control Sample - Soil Duplicate	*PQV*	Practical Quantitation Verification standard
LCSW	Laboratory Control Sample - Water	*SDL*	Serial Dilution

QC Sample Type Explanations

Blanks	Verifies that there is no or minimal contamination in the prep method or calibration procedure.
Control Samples	Verifies the accuracy of the method, including the prep procedure.
Duplicates	Verifies the precision of the instrument and/or method.
Spikes/Fortified Matrix	Determines sample matrix interferences, if any.
Standard	Verifies the validity of the calibration.

ACZ Qualifiers (Qual)

B	Analyte concentration detected at a value between MDL and PQL.
H	Analysis exceeded method hold time. pH is a field test with an immediate hold time.
U	The material was analyzed for, but was not detected above the level of the associated value. The associated value is either the sample quantitation limit or the sample detection limit.

Method References

(1)	EPA 600/4-83-020. Methods for Chemical Analysis of Water and Wastes, March 1983.
(2)	EPA 600/R-93-100. Methods for the Determination of Inorganic Substances in Environmental Samples, August 1993.
(3)	EPA 600/R-94-111. Methods for the Determination of Metals in Environmental Samples - Supplement I, May 1994.
(5)	EPA SW-846. Test Methods for Evaluating Solid Waste, Third Edition with Update III, December 1996.
(6)	Standard Methods for the Examination of Water and Wastewater, 19th edition, 1995.

Comments

(1)	QC results calculated from raw data. Results may vary slightly if the rounded values are used in the calculations.
(2)	Soil, Sludge, and Plant matrices for Inorganic analyses are reported on a dry weight basis.
(3)	Animal matrices for Inorganic analyses are reported on an "as received" basis.

Hydro Geo Chem, Inc.
Project ID: 8720000

ACZ Project ID: ***L72466***

Sulfate 300.0 - Ion Chromatography

ACZ ID	Type	Analyzed	PCN/SCN	QC	Sample	Found	Units	Rec	Lower	Upper	RPD	Limit	Qual
WG254343													
WG254343ICV	ICV	10/14/08 13:25	WI081007-1	50		50.62	mg/L	101.2	90	110			
WG254343ICB	ICB	10/14/08 13:43				U	mg/L		-1.5	1.5			
WG254343ICV1	ICV	10/22/08 23:15	WI081007-1	50		51.67	mg/L	103.3	90	110			
WG254343ICB1	ICB	10/22/08 23:33				U	mg/L		-1.5	1.5			
WG254343LFB1	LFB	10/22/08 23:51	WI081007-3	30		31.52	mg/L	105.1	90	110			
L72429-04AS	AS	10/23/08 4:41	WI081007-3	30	1.3	32.09	mg/L	102.6	90	110			
L72429-04DUP	DUP	10/23/08 4:59			1.3	U	mg/L				200	20	RA
WG254343LFB2	LFB	10/23/08 8:36	WI081007-3	30		30.88	mg/L	102.9	90	110			
WG254343ICV2	ICV	10/23/08 16:20	WI081007-1	50		50.23	mg/L	100.5	90	110			
WG254343ICB2	ICB	10/23/08 16:38				U	mg/L		-1.5	1.5			

Hydro Geo Chem, Inc.

ACZ Project ID: ***L72466***

ACZ ID	WORKNUM	PARAMETER	METHOD	QUAL	DESCRIPTION
L72466-01	WG254343	Sulfate	300.0 - Ion Chromatography	RA	Relative Percent Difference (RPD) was not used for data validation because the sample concentration is too low for accurate evaluation (< 10x MDL).
L72466-02	WG254343	Sulfate	300.0 - Ion Chromatography	RA	Relative Percent Difference (RPD) was not used for data validation because the sample concentration is too low for accurate evaluation (< 10x MDL).
L72466-03	WG254343	Sulfate	300.0 - Ion Chromatography	RA	Relative Percent Difference (RPD) was not used for data validation because the sample concentration is too low for accurate evaluation (< 10x MDL).
L72466-04	WG254343	Sulfate	300.0 - Ion Chromatography	RA	Relative Percent Difference (RPD) was not used for data validation because the sample concentration is too low for accurate evaluation (< 10x MDL).
L72466-05	WG254343	Sulfate	300.0 - Ion Chromatography	RA	Relative Percent Difference (RPD) was not used for data validation because the sample concentration is too low for accurate evaluation (< 10x MDL).
L72466-06	WG254343	Sulfate	300.0 - Ion Chromatography	RA	Relative Percent Difference (RPD) was not used for data validation because the sample concentration is too low for accurate evaluation (< 10x MDL).
L72466-11	WG254343	Sulfate	300.0 - Ion Chromatography	RA	Relative Percent Difference (RPD) was not used for data validation because the sample concentration is too low for accurate evaluation (< 10x MDL).
L72466-12	WG254343	Sulfate	300.0 - Ion Chromatography	RA	Relative Percent Difference (RPD) was not used for data validation because the sample concentration is too low for accurate evaluation (< 10x MDL).

Certification Qualifiers

Hydro Geo Chem, Inc. ACZ Project ID: ***L72466***

No certification qualifiers associated with this analysis

ACZ Laboratories, Inc.
2773 Downhill Drive Steamboat Springs, CO 80487 (800) 334-5493

Sample Receipt

Hydro Geo Chem, Inc.
8720000

ACZ Project ID: L72466
Date Received: 10/15/2008
Received By:
Date Printed: 10/15/2008

Receipt Verification

	YES	NO	NA
1) Does this project require special handling procedures such as CLP protocol?			X
2) Are the custody seals on the cooler intact?			X
3) Are the custody seals on the sample containers intact?			X
4) Is there a Chain of Custody or other directive shipping papers present?	X		
5) Is the Chain of Custody complete?	X		
6) Is the Chain of Custody in agreement with the samples received?	X		
7) Is there enough sample for all requested analyses?	X		
8) Are all samples within holding times for requested analyses?	X		
9) Were all sample containers received intact?	X		
10) Are the temperature blanks present?			X
11) Is the trip blank for Cyanide present?			X
12) Is the trip blank for VOA present?			X
13) Are samples requiring no headspace, headspace free?			X
14) Do the samples that require a Foreign Soils Permit have one?			X

Exceptions: If you answered no to any of the above questions, please describe

N/A

Contact (For any discrepancies, the client must be contacted)

N/A

Shipping Containers

Cooler Id	Temp (°C)	Rad (µR/hr)
na7153	1.4	15

Client must contact ACZ Project Manager if analysis should not proceed for samples received outside of thermal preservation acceptance criteria.

Notes

ACZ Laboratories, Inc.
2773 Downhill Drive Steamboat Springs, CO 80487 (800) 334-5493

Sample Receipt

Hydro Geo Chem, Inc.
8720000

ACZ Project ID: L72466
Date Received: 10/15/2008
Received By:

Sample Container Preservation

SAMPLE	CLIENT ID	R < 2	G < 2	BK < 2	Y< 2	YG< 2	B< 2	O < 2	T >12	N/A	RAD	ID
L72466-01	BANKS 986									X		
L72466-02	DODSON									X		
L72466-03	DUP101308									X		
L72466-04	EQB101308									X		
L72466-05	FB101308									X		
L72466-06	PANAGAKOS									X		
L72466-07	POZO-02		Y									
L72466-08	POZO-03		Y									
L72466-09	POZO-04		Y									
L72466-10	POZO-05		Y									
L72466-11	EPPELE 641									X		
L72466-12	EAST									X		

Sample Container Preservation Legend

Abbreviation	Description	Container Type	Preservative/Limits
R	Raw/Nitric	RED	pH must be < 2
B	Filtered/Sulfuric	BLUE	pH must be < 2
BK	Filtered/Nitric	BLACK	pH must be < 2
G	Filtered/Nitric	GREEN	pH must be < 2
O	Raw/Sulfuric	ORANGE	pH must be < 2
P	Raw/NaOH	PURPLE	pH must be > 12 *
T	Raw/NaOH Zinc Acetate	TAN	pH must be > 12
Y	Raw/Sulfuric	YELLOW	pH must be < 2
YG	Raw/Sulfuric	YELLOW GLASS	pH must be < 2
N/A	No preservative needed	Not applicable	
RAD	Gamma/Beta dose rate	Not applicable	must be < 250 µR/hr

* pH check performed by analyst prior to sample preparation

Sample IDs Reviewed By: _____

ACZ Laboratories, Inc.

L724106

2773 Downhill Drive Steamboat Springs, CO 80487 (800) 334-5493

CHAIN of CUSTODY

Report to:

Name: Dan Simpson
Company: Hydro Geo Chem
E-mail: dans@hgcinc.com
Address: 51 W. Wetmore Tucson AZ 85705
Telephone: 520-293-1500 x133

Copy of Report to:

Name: Jim Norris / Rebecca Sawyer
Company: HGC FMI
E-mail: jimn@hgcinc.com
Telephone: rebecca-sawyer@FMI.com

Invoice to:

Name: Jim Norris
Company: HGC
E-mail: jimn@hgcinc.com
Address: 51 W. Wetmore Tucson AZ 85705
Telephone: 520-293-1500 x112

If sample(s) received past holding time (HT), or if insufficient HT remains to complete analysis before expiration, shall ACZ proceed with requested short HT analyses? YES X / NO
If "NO" then ACZ will contact client for further instruction. If neither "YES" nor "NO" is indicated, ACZ will proceed with the requested analyses, even if HT is expired, and data will be qualified.

PROJECT INFORMATION

Quote #: FMCQB-GW
Project/PO #: 8720000 22
Reporting state for compliance testing: AZ
Sampler's Name: John Villinski
Are any samples NRC licensable material? NO

ANALYSES REQUESTED *(attach list or use quote number)*

SAMPLE IDENTIFICATION	DATE:TIME	Matrix	# of Containers	Sulfate	FMCQB-GW
BANKS 986	10-13-08 / 13:23	GW	1	X	
DODSON	10-13-08 / 14:45	GW	1	X	
DUP 101308	10-13-08	GW	1	X	
EQB 101308	10-13-08 / 16:50	GW	1	X	
FB 101308	10-13-08 / 16:50	GW	1	X	
PANAGAKOS	10-13-08 / 16:45	GW	1	X	
X POZO-02	10-14-08 / 11:35	GW	3		X
X POZO-03	10-14-08 / 11:15	GW	3		X
X POZO-04	10-14-08 / 12:25	GW	3		X
X POZO-05	10-14-08 / 11:55	GW	3		X

Matrix: SW (Surface Water) · GW (Ground Water) · WW (Waste Water) · DW (Drinking Water) · SL (Sludge) · SO (Soil) · OL (Oil) · Other (Specify)

REMARKS

Page 1 of 2

Please refer to ACZ's terms & conditions located on the reverse side of this COC.

RELINQUISHED BY:	DATE:TIME	RECEIVED BY:	DATE:TIME
	10-14-08 / 13:30		10-15-08 9:51

FRMAD050.03.05.02 White - Return with sample. Yellow - Retain for your records.

ACZ Laboratories, Inc.

2773 Downhill Drive Steamboat Springs, CO 80487 (800) 334-5493

CHAIN of CUSTODY

Report to:

Name: Dan Simpson	Address: 51 W Wetmore
Company: HydroGeochem	Tucson AZ 85705
E-mail: danse@hgcinc.com	Telephone: 520-293-1500 x133

Copy of Report to:

Name: Jim Norris / Rebecca Sawyer	E-mail: jimn@hgcinc.com
Company: HGC FMI	~~Telephone~~: rebecca_sawyer@FMI.com

Invoice to:

Name: Jim Norris	Address: 51 W Wetmore
Company: HGC	Tucson AZ 85705
E-mail: jimn@hgcinc.com	Telephone: 520-293-1500 x112

If sample(s) received past holding time (HT), or if insufficient HT remains to complete analysis before expiration, shall ACZ proceed with requested short HT analyses? YES [X] NO [ ]

If "NO" then ACZ will contact client for further instruction. If neither "YES" nor "NO" is indicated, ACZ will proceed with the requested analyses, even if HT is expired, and data will be qualified.

PROJECT INFORMATION

Quote #: FMCQB-GW

Project/PO #: 87200000

Reporting state for compliance testing: AZ

Sampler's Name: John Villinski

Are any samples NRC licensable material? NO

ANALYSES REQUESTED *(attach list or use quote number)*

SAMPLE IDENTIFICATION	DATE:TIME	Matrix	# of Containers	Sulfate							
EPPELE 641	10/14-08/ 9:52	GW	1	X							
EAST	10-14-08/ 14:05	GW	1	Y							

Matrix: SW (Surface Water) · GW (Ground Water) · WW (Waste Water) · DW (Drinking Water) · SL (Sludge) · SO (Soil) · OL (Oil) · Other

REMARKS/ SAMPLE DISCLOSURES

PAGE 2 of 2

Please refer to ACZ's terms & conditions located on the reverse side of this COC.

RELINQUISHED BY:	DATE:TIME	RECEIVED BY:	DATE:TIME
	10/14-08/15:30		10.15.08 9:51

FRMAD050.03.05.02 White - Return with sample. Yellow - Retain for your records.

ACZ Laboratories, Inc.
2773 Downhill Drive Steamboat Springs, CO 80487 (800) 334-5493

Analytical Report

October 20, 2008

Report to:
Dan Simpson
Hydro Geo Chem, Inc.
51 West Wetmore Road Suite 101
Tuscon, AZ 85705

Bill to:
Accounts Payable
Hydro Geo Chem, Inc.
P. O. Box 97220
Phoenix, AZ 85060

cc: Jim Norris

Project ID: 8720000
ACZ Project ID: L72231

Dan Simpson:

Enclosed are the analytical results for sample(s) submitted to ACZ Laboratories, Inc. (ACZ) on October 04, 2008. This project has been assigned to ACZ's project number, L72231. Please reference this number in all future inquiries.

All analyses were performed according to ACZ's Quality Assurance Plan, version 12.0. The enclosed results relate only to the samples received under L72231. Each section of this report has been reviewed and approved by the appropriate Laboratory Supervisor, or a qualified substitute.

Except as noted, the test results for the methods and parameters listed on ACZ's current NELAC certificate letter (#ACZ) meet all requirements of NELAC.

This report shall be used or copied only in its entirety. ACZ is not responsible for the consequences arising from the use of a partial report.

All samples and sub-samples associated with this project will be disposed of after November 20, 2008. If the samples are determined to be hazardous, additional charges apply for disposal (typically less than $10/sample). If you would like the samples to be held longer than ACZ's stated policy or to be returned, please contact your Project Manager or Customer Service Representative for further details and associated costs. ACZ retains analytical reports for five years.

If you have any questions or other needs, please contact your Project Manager.

S. Habermehl

Scott Habermehl has reviewed
and approved this report.

Hydro Geo Chem, Inc.
Project ID: 8720000
Sample ID: BMO-2008-13B

ACZ Sample ID: ***L72231-01***
Date Sampled: *10/03/08 13:45*
Date Received: *10/04/08*
Sample Matrix: *Ground Water*

Metals Analysis

Parameter	EPA Method	Result	Qual	XQ	Units	MDL	PQL	Date	Analyst
Calcium, dissolved	M200.7 ICP	420			mg/L	0.2	1	10/09/08 19:38	neb/aeh
Magnesium, dissolved	M200.7 ICP	79.8			mg/L	0.2	1	10/09/08 19:38	neb/aeh
Potassium, dissolved	M200.7 ICP	6.8			mg/L	0.3	2	10/09/08 19:38	neb/aeh
Sodium, dissolved	M200.7 ICP	53.0			mg/L	0.3	2	10/09/08 19:38	neb/aeh

Wet Chemistry

Parameter	EPA Method	Result	Qual	XQ	Units	MDL	PQL	Date	Analyst
Alkalinity as CaCO3	SM2320B - Titration								
Bicarbonate as CaCO3		347			mg/L	2	20	10/11/08 0:00	kah
Carbonate as CaCO3			U		mg/L	2	20	10/11/08 0:00	kah
Hydroxide as CaCO3			U		mg/L	2	20	10/11/08 0:00	kah
Total Alkalinity		347			mg/L	2	20	10/11/08 0:00	kah
Cation-Anion Balance	Calculation								
Cation-Anion Balance		3.1			%			10/20/08 0:00	calc
Sum of Anions		28.3			meq/L	0.1	0.5	10/20/08 0:00	calc
Sum of Cations		30.1			meq/L	0.1	0.5	10/20/08 0:00	calc
Chloride	M300.0 - Ion Chromatography	23		*	mg/L	1	5	10/13/08 12:22	ccp
Fluoride	M300.0 - Ion Chromatography		U	*	mg/L	0.2	1	10/13/08 12:22	ccp
Nitrate as N, dissolved	Calculation: NO3NO2 minus NO2	1.92			mg/L	0.02	0.1	10/20/08 0:00	calc
Nitrate/Nitrite as N, dissolved	M353.2 - Automated Cadmium Reduction	1.92			mg/L	0.02	0.1	10/04/08 15:35	pjb
Nitrite as N, dissolved	M353.2 - Automated Cadmium Reduction		U	*	mg/L	0.01	0.05	10/04/08 15:35	pjb
Residue, Filterable (TDS) @180C	SM2540C	2040			mg/L	10	20	10/09/08 15:49	abm
Sulfate	300.0 - Ion Chromatography	980		*	mg/L	10	50	10/16/08 11:10	aml
TDS (calculated)	Calculation	1780			mg/L	10	50	10/20/08 0:00	calc
TDS (ratio - measured/calculated)	Calculation	1.15						10/20/08 0:00	calc

Arizona license number: AZ0102

Report Header Explanations

Batch	A distinct set of samples analyzed at a specific time
Found	Value of the QC Type of interest
Limit	Upper limit for RPD, in %.
Lower	Lower Recovery Limit, in % (except for LCSS, mg/Kg)
MDL	Method Detection Limit. Same as Minimum Reporting Limit. Allows for instrument and annual fluctuations.
PCN/SCN	A number assigned to reagents/standards to trace to the manufacturer's certificate of analysis
PQL	Practical Quantitation Limit, typically 5 times the MDL.
QC	True Value of the Control Sample or the amount added to the Spike
Rec	Amount of the true value or spike added recovered, in % (except for LCSS, mg/Kg)
RPD	Relative Percent Difference, calculation used for Duplicate QC Types
Upper	Upper Recovery Limit, in % (except for LCSS, mg/Kg)
Sample	Value of the Sample of interest

QC Sample Types

AS	Analytical Spike (Post Digestion)	*LCSWD*	Laboratory Control Sample - Water Duplicate
ASD	Analytical Spike (Post Digestion) Duplicate	*LFB*	Laboratory Fortified Blank
CCB	Continuing Calibration Blank	*LFM*	Laboratory Fortified Matrix
CCV	Continuing Calibration Verification standard	*LFMD*	Laboratory Fortified Matrix Duplicate
DUP	Sample Duplicate	*LRB*	Laboratory Reagent Blank
ICB	Initial Calibration Blank	*MS*	Matrix Spike
ICV	Initial Calibration Verification standard	*MSD*	Matrix Spike Duplicate
ICSAB	Inter-element Correction Standard - A plus B solutions	*PBS*	Prep Blank - Soil
LCSS	Laboratory Control Sample - Soil	*PBW*	Prep Blank - Water
LCSSD	Laboratory Control Sample - Soil Duplicate	*PQV*	Practical Quantitation Verification standard
LCSW	Laboratory Control Sample - Water	*SDL*	Serial Dilution

QC Sample Type Explanations

Blanks	Verifies that there is no or minimal contamination in the prep method or calibration procedure.
Control Samples	Verifies the accuracy of the method, including the prep procedure.
Duplicates	Verifies the precision of the instrument and/or method.
Spikes/Fortified Matrix	Determines sample matrix interferences, if any.
Standard	Verifies the validity of the calibration.

ACZ Qualifiers (Qual)

B	Analyte concentration detected at a value between MDL and PQL.
H	Analysis exceeded method hold time. pH is a field test with an immediate hold time.
U	The material was analyzed for, but was not detected above the level of the associated value. The associated value is either the sample quantitation limit or the sample detection limit.

Method References

(1)	EPA 600/4-83-020. Methods for Chemical Analysis of Water and Wastes, March 1983.
(2)	EPA 600/R-93-100. Methods for the Determination of Inorganic Substances in Environmental Samples, August 1993.
(3)	EPA 600/R-94-111. Methods for the Determination of Metals in Environmental Samples - Supplement I, May 1994.
(5)	EPA SW-846. Test Methods for Evaluating Solid Waste, Third Edition with Update III, December 1996.
(6)	Standard Methods for the Examination of Water and Wastewater, 19th edition, 1995.

Comments

(1)	QC results calculated from raw data. Results may vary slightly if the rounded values are used in the calculations.
(2)	Soil, Sludge, and Plant matrices for Inorganic analyses are reported on a dry weight basis.
(3)	Animal matrices for Inorganic analyses are reported on an "as received" basis.

Hydro Geo Chem, Inc.
Project ID: 8720000

ACZ Project ID: ***L72231***

Alkalinity as CaCO3 SM2320B - Titration

ACZ ID	Type	Analyzed	PCN/SCN	QC	Sample	Found	Units	Rec	Lower	Upper	RPD	Limit	Qual
WG253590													
WG253590PBW2	PBW	10/11/08 17:54				U	mg/L		-20	20			
WG253590LCSW5	LCSW	10/11/08 18:06	WC081008-2	820.0001		744.9	mg/L	90.8	90	110			
L72242-06DUP	DUP	10/11/08 19:46			49	48.8	mg/L				0.4	20	
WG253590PBW3	PBW	10/11/08 21:10				U	mg/L		-20	20			
WG253590LCSW8	LCSW	10/11/08 21:23	WC081008-2	820.0001		741.4	mg/L	90.4	90	110			
WG253590PBW4	PBW	10/11/08 22:36				U	mg/L		-20	20			
WG253590LCSW11	LCSW	10/11/08 22:48	WC081008-2	820.0001		751.6	mg/L	91.7	90	110			
WG253590LCSW14	LCSW	10/12/08 2:02	WC081008-2	820.0001		742.3	mg/L	90.5	90	110			

Calcium, dissolved M200.7 ICP

ACZ ID	Type	Analyzed	PCN/SCN	QC	Sample	Found	Units	Rec	Lower	Upper	RPD	Limit	Qual
WG253487													
WG253487ICV	ICV	10/09/08 17:59	II080818-1	100		99.54	mg/L	99.5	95	105			
WG253487ICB	ICB	10/09/08 18:03				U	mg/L		-0.6	0.6			
WG253487LFB	LFB	10/09/08 18:15	II081003-2	67.97008		70.08	mg/L	103.1	85	115			
L72171-03AS	AS	10/09/08 19:12	II081003-2	67.97008	32.3	101.56	mg/L	101.9	85	115			
L72171-03ASD	ASD	10/09/08 19:15	II081003-2	67.97008	32.3	101.08	mg/L	101.2	85	115	0.47	20	

Chloride M300.0 - Ion Chromatography

ACZ ID	Type	Analyzed	PCN/SCN	QC	Sample	Found	Units	Rec	Lower	Upper	RPD	Limit	Qual
WG253606													
WG253606ICV	ICV	10/11/08 11:26	WI081007-1	19.98		20.12	mg/L	100.7	90	110			
WG253606ICB	ICB	10/11/08 11:44				U	mg/L		-1.5	1.5			
WG253606ICV1	ICV	10/13/08 3:19	WI081007-1	19.98		20.13	mg/L	100.8	90	110			
WG253606ICB1	ICB	10/13/08 3:37				U	mg/L		-1.5	1.5			
WG253606LFB	LFB	10/13/08 3:55	WI081007-3	30		29.5	mg/L	98.3	90	110			
L72132-05DUP	DUP	10/13/08 8:45			16500	16500	mg/L				0	20	
L72132-06AS	AS	10/13/08 9:21	WI081007-3	300	87	376.3	mg/L	96.4	90	110			

Fluoride M300.0 - Ion Chromatography

ACZ ID	Type	Analyzed	PCN/SCN	QC	Sample	Found	Units	Rec	Lower	Upper	RPD	Limit	Qual
WG253606													
WG253606ICV	ICV	10/11/08 11:26	WI081007-1	4		4.14	mg/L	103.5	90	110			
WG253606ICB	ICB	10/11/08 11:44				U	mg/L		-0.3	0.3			
WG253606ICV1	ICV	10/13/08 3:19	WI081007-1	4		4.17	mg/L	104.3	90	110			
WG253606ICB1	ICB	10/13/08 3:37				U	mg/L		-0.3	0.3			
WG253606LFB	LFB	10/13/08 3:55	WI081007-3	1.5		1.51	mg/L	100.7	90	110			
L72132-05DUP	DUP	10/13/08 8:45			4390	4393	mg/L				0.1	20	
L72132-06AS	AS	10/13/08 9:21	WI081007-3	15	3	16.5	mg/L	90	90	110			

Hydro Geo Chem, Inc. ACZ Project ID: ***L72231***

Project ID: 8720000

Magnesium, dissolved M200.7 ICP

ACZ ID	Type	Analyzed	PCN/SCN	QC	Sample	Found	Units	Rec	Lower	Upper	RPD	Limit	Qual
WG253487													
WG253487ICV	ICV	10/09/08 17:59	II080818-1	100		100	mg/L	100	95	105			
WG253487ICB	ICB	10/09/08 18:03				U	mg/L		-0.6	0.6			
WG253487LFB	LFB	10/09/08 18:15	II081003-2	49.96908		50.45	mg/L	101	85	115			
L72171-03AS	AS	10/09/08 19:12	II081003-2	49.96908	10.3	62.42	mg/L	104.3	85	115			
L72171-03ASD	ASD	10/09/08 19:15	II081003-2	49.96908	10.3	62.22	mg/L	103.9	85	115	0.32	20	

Nitrate/Nitrite as N, dissolved M353.2 - Automated Cadmium Reduction

ACZ ID	Type	Analyzed	PCN/SCN	QC	Sample	Found	Units	Rec	Lower	Upper	RPD	Limit	Qual
WG253154													
WG253154ICV	ICV	10/04/08 15:28	WI080916-5	2.416		2.31	mg/L	95.6	90	110			
WG253154ICB	ICB	10/04/08 15:30				U	mg/L		-0.06	0.06			
WG253154LFB	LFB	10/04/08 15:34	WI080913-4	2		1.9	mg/L	95	90	110			
L72231-01DUP	DUP	10/04/08 15:36			1.92	1.928	mg/L				0.4	20	
WG253154ICV1	ICV	10/04/08 15:50	WI080916-5	2.416		2.244	mg/L	92.9	90	110			
WG253154ICB1	ICB	10/04/08 15:51				U	mg/L		-0.06	0.06			
L72231-01AS	AS	10/04/08 15:54	WI080913-4	4	1.8	6.193	mg/L	109.8	90	110			

Nitrite as N, dissolved M353.2 - Automated Cadmium Reduction

ACZ ID	Type	Analyzed	PCN/SCN	QC	Sample	Found	Units	Rec	Lower	Upper	RPD	Limit	Qual
WG253154													
WG253154ICV	ICV	10/04/08 15:28	WI080916-5	.609		.6	mg/L	98.5	90	110			
WG253154ICB	ICB	10/04/08 15:30				U	mg/L		-0.03	0.03			
WG253154LFB	LFB	10/04/08 15:34	WI080913-4	1		.973	mg/L	97.3	90	110			
L72231-01DUP	DUP	10/04/08 15:36			U	U	mg/L				0	20	RA
L72231-01AS	AS	10/04/08 15:37	WI080913-4	1	U	.963	mg/L	96.3	90	110			

Potassium, dissolved M200.7 ICP

ACZ ID	Type	Analyzed	PCN/SCN	QC	Sample	Found	Units	Rec	Lower	Upper	RPD	Limit	Qual
WG253487													
WG253487ICV	ICV	10/09/08 17:59	II080818-1	20		19.91	mg/L	99.6	95	105			
WG253487ICB	ICB	10/09/08 18:03				U	mg/L		-0.9	0.9			
WG253487LFB	LFB	10/09/08 18:15	II081003-2	99.76186		100.64	mg/L	100.9	85	115			
L72171-03AS	AS	10/09/08 19:12	II081003-2	99.76186	.9	104.69	mg/L	104	85	115			
L72171-03ASD	ASD	10/09/08 19:15	II081003-2	99.76186	.9	104.31	mg/L	103.7	85	115	0.36	20	

Residue, Filterable (TDS) @180C SM2540C

ACZ ID	Type	Analyzed	PCN/SCN	QC	Sample	Found	Units	Rec	Lower	Upper	RPD	Limit	Qual
WG253479													
WG253479PBW	PBW	10/09/08 15:30				U	mg/L		-20	20			
WG253479LCSW	LCSW	10/09/08 15:31	PCN29987	260		270	mg/L	103.8	80	120			
L72295-01DUP	DUP	10/09/08 15:59			1030	1032	mg/L				0.2	20	

Hydro Geo Chem, Inc.
Project ID: 8720000

ACZ Project ID: ***L72231***

Sodium, dissolved M200.7 ICP

ACZ ID	Type	Analyzed	PCN/SCN	QC	Sample	Found	Units	Rec	Lower	Upper	RPD	Limit	Qual
WG253487													
WG253487ICV	ICV	10/09/08 17:59	II080818-1	100		100.54	mg/L	100.5	95	105			
WG253487ICB	ICB	10/09/08 18:03				U	mg/L		-0.9	0.9			
WG253487LFB	LFB	10/09/08 18:15	II081003-2	98.21624		99.86	mg/L	101.7	85	115			
L72171-03AS	AS	10/09/08 19:12	II081003-2	98.21624	6.2	108.63	mg/L	104.3	85	115			
L72171-03ASD	ASD	10/09/08 19:15	II081003-2	98.21624	6.2	107.72	mg/L	103.4	85	115	0.84	20	

Sulfate 300.0 - Ion Chromatography

ACZ ID	Type	Analyzed	PCN/SCN	QC	Sample	Found	Units	Rec	Lower	Upper	RPD	Limit	Qual
WG253845													
WG253845ICV	ICV	10/14/08 13:25	WI081007-1	50		50.62	mg/L	101.2	90	110			
WG253845ICB	ICB	10/14/08 13:43				U	mg/L		-1.5	1.5			
WG253845ICV1	ICV	10/15/08 18:14	WI081007-1	50		50.45	mg/L	100.9	90	110			
WG253845ICB1	ICB	10/15/08 18:32				U	mg/L		-1.5	1.5			
WG253845LFB	LFB	10/15/08 18:50	WI081007-3	30		32.51	mg/L	108.4	90	110			
L71994-01AS	AS	10/15/08 19:26	WI081007-3	30	23	59.49	mg/L	121.6	90	110			M1
L71994-01DUP	DUP	10/15/08 19:45			23	22.85	mg/L				0.7	20	
WG253845ICV2	ICV	10/16/08 9:40	WI081007-1	50		49.95	mg/L	99.9	90	110			
WG253845ICB2	ICB	10/16/08 9:58				U	mg/L		-1.5	1.5			

ACZ Laboratories, Inc.
2773 Downhill Drive Steamboat Springs, CO 80487 (800) 334-5493

Inorganic Extended Qualifier Report

Hydro Geo Chem, Inc.

ACZ Project ID: ***L72231***

ACZ ID	WORKNUM	PARAMETER	METHOD	QUAL	DESCRIPTION
L72231-01	WG253606	Chloride	M300.0 - Ion Chromatography	DH	Sample required dilution due to high TDS and/or EC value.
		Fluoride	M300.0 - Ion Chromatography	DH	Sample required dilution due to high TDS and/or EC value.
	WG253154	Nitrite as N, dissolved	M353.2 - Automated Cadmium Reduction	RA	Relative Percent Difference (RPD) was not used for data validation because the sample concentration is too low for accurate evaluation (< 10x MDL).
	WG253845	Sulfate	300.0 - Ion Chromatography	M1	Matrix spike recovery was high, the recovery of the associated control sample (LCS or LFB) was acceptable.

No certification qualifiers associated with this analysis

ACZ Laboratories, Inc.
2773 Downhill Drive Steamboat Springs, CO 80487 (800) 334-5493

Sample Receipt

Hydro Geo Chem, Inc.
8720000

ACZ Project ID: L72231
Date Received: 10/4/2008
Received By:
Date Printed: 10/4/2008

Receipt Verification

	YES	NO	NA
1) Does this project require special handling procedures such as CLP protocol?			X
2) Are the custody seals on the cooler intact?			X
3) Are the custody seals on the sample containers intact?			X
4) Is there a Chain of Custody or other directive shipping papers present?	X		
5) Is the Chain of Custody complete?	X		
6) Is the Chain of Custody in agreement with the samples received?	X		
7) Is there enough sample for all requested analyses?	X		
8) Are all samples within holding times for requested analyses?	X		
9) Were all sample containers received intact?	X		
10) Are the temperature blanks present?			X
11) Is the trip blank for Cyanide present?			X
12) Is the trip blank for VOA present?			X
13) Are samples requiring no headspace, headspace free?			X
14) Do the samples that require a Foreign Soils Permit have one?			X

Exceptions: If you answered no to any of the above questions, please describe

N/A

Contact (For any discrepancies, the client must be contacted)

N/A

Shipping Containers

Cooler Id	Temp (°C)	Rad (µR/hr)
NA7078	2.1	14

Client must contact ACZ Project Manager if analysis should not proceed for samples received outside of thermal preservation acceptance criteria.

Notes

ACZ Laboratories, Inc.
2773 Downhill Drive Steamboat Springs, CO 80487 (800) 334-5493

Sample Receipt

Hydro Geo Chem, Inc.
8720000

ACZ Project ID: L72231
Date Received: 10/4/2008
Received By:

Sample Container Preservation

SAMPLE	CLIENT ID	R < 2	G < 2	BK < 2	Y< 2	YG< 2	B< 2	O < 2	T >12	N/A	RAD	ID
L72231-01	BMO-2008-13B		Y									

Sample Container Preservation Legend

Abbreviation	Description	Container Type	Preservative/Limits
R	Raw/Nitric	RED	pH must be < 2
B	Filtered/Sulfuric	BLUE	pH must be < 2
BK	Filtered/Nitric	BLACK	pH must be < 2
G	Filtered/Nitric	GREEN	pH must be < 2
O	Raw/Sulfuric	ORANGE	pH must be < 2
P	Raw/NaOH	PURPLE	pH must be > 12 *
T	Raw/NaOH Zinc Acetate	TAN	pH must be > 12
Y	Raw/Sulfuric	YELLOW	pH must be < 2
YG	Raw/Sulfuric	YELLOW GLASS	pH must be < 2
N/A	No preservative needed	Not applicable	
RAD	Gamma/Beta dose rate	Not applicable	must be < 250 µR/hr

* pH check performed by analyst prior to sample preparation

Sample IDs Reviewed By: _____

ACZ Laboratories, Inc.

2773 Downhill Drive Steamboat Springs, CO 80487 (800) 334-5493

LT#2231

CHAIN of CUSTODY

Report to:

Name: Dan Simpson
Company: HGC Inc (HydroGeoChem)
E-mail: dans@hgcinc.com
Address: 51 W Wetmore
Tucson AZ 85705
Telephone: 520-293-1500 x133

Copy of Report to:

Name: Jim Norris
Company: HGC Inc
E-mail: jimn@hgcinc.com
Telephone: 520-293-1500 x112

Invoice to:

Name: Jim Norris
Company: HGC Inc
E-mail: jimn@hgcinc.com
Address: 51 W Wetmore RD
Tucson AZ 85705
Telephone: 520-293-1500 x133

If sample(s) received past holding time (HT), or if insufficient HT remains to complete analysis before expiration, shall ACZ proceed with requested short HT analyses? YES [X] NO [ ]

If "NO" then ACZ will contact client for further instruction. If neither "YES" nor "NO" is indicated, ACZ will proceed with the requested analyses, even if HT is expired, and data will be qualified.

PROJECT INFORMATION

Quote #: FMCQB-GW
Project/PO #: 8720000
Reporting state for compliance testing: AZ
Sampler's Name: John Villinski
Are any samples NRC licensable material? NO

ANALYSES REQUESTED *(attach list or use quote number)*

SAMPLE IDENTIFICATION	DATE:TIME	Matrix	# of Containers	FMCQB-GW							
BMO-2008-13B	10-3-08/13:45	GW	3	X							

Matrix: SW (Surface Water) · GW (Ground Water) · WW (Waste Water) · DW (Drinking Water) · SL (Sludge) · SO (Soil) · OL (Oil) · Other

REMARKS/ SAMPLE DISCLOSURES

PAGE 1 of 1

Please refer to ACZ's terms & conditions located on the reverse side of this COC.

RELINQUISHED BY:	DATE:TIME	RECEIVED BY:	DATE:TIME
	10-3-08/14:45	MS	10-4-08 10:50

FRMAD050.03.05.02 White - Return with sample. Yellow - Retain for your records.

ACZ Laboratories, Inc.
2773 Downhill Drive Steamboat Springs, CO 80487 (800) 334-5493

Analytical Report

October 16, 2008

Report to:
Dan Simpson
Hydro Geo Chem, Inc.
51 West Wetmore Road Suite 101
Tuscon, AZ 85705

Bill to:
Accounts Payable
Hydro Geo Chem, Inc.
P. O. Box 97220
Phoenix, AZ 85060

cc: Jim Norris

Project ID: 8720000 T2.3 JEV
ACZ Project ID: L72217

Dan Simpson:

Enclosed are the analytical results for sample(s) submitted to ACZ Laboratories, Inc. (ACZ) on October 03, 2008. This project has been assigned to ACZ's project number, L72217. Please reference this number in all future inquiries.

All analyses were performed according to ACZ's Quality Assurance Plan, version 12.0. The enclosed results relate only to the samples received under L72217. Each section of this report has been reviewed and approved by the appropriate Laboratory Supervisor, or a qualified substitute.

Except as noted, the test results for the methods and parameters listed on ACZ's current NELAC certificate letter (#ACZ) meet all requirements of NELAC.

This report shall be used or copied only in its entirety. ACZ is not responsible for the consequences arising from the use of a partial report.

All samples and sub-samples associated with this project will be disposed of after November 16, 2008. If the samples are determined to be hazardous, additional charges apply for disposal (typically less than $10/sample). If you would like the samples to be held longer than ACZ's stated policy or to be returned, please contact your Project Manager or Customer Service Representative for further details and associated costs. ACZ retains analytical reports for five years.

If you have any questions or other needs, please contact your Project Manager.

S. Habermehl

Scott Habermehl has reviewed
and approved this report.

Hydro Geo Chem, Inc.
Project ID: 8720000 T2.3 JEV
Sample ID: BMO-2008-5M

ACZ Sample ID: ***L72217-01***
Date Sampled: *10/02/08 13:45*
Date Received: *10/03/08*
Sample Matrix: *Ground Water*

Metals Analysis

Parameter	EPA Method	Result	Qual	XQ	Units	MDL	PQL	Date	Analyst
Calcium, dissolved	M200.7 ICP	75.8			mg/L	0.2	1	10/09/08 19:25	neb/aeh
Magnesium, dissolved	M200.7 ICP	11.4			mg/L	0.2	1	10/09/08 19:25	neb/aeh
Potassium, dissolved	M200.7 ICP	2.6			mg/L	0.3	2	10/09/08 19:25	neb/aeh
Sodium, dissolved	M200.7 ICP	34.1			mg/L	0.3	2	10/09/08 19:25	neb/aeh

Wet Chemistry

Parameter	EPA Method	Result	Qual	XQ	Units	MDL	PQL	Date	Analyst
Alkalinity as CaCO3	SM2320B - Titration								
Bicarbonate as CaCO3		138			mg/L	2	20	10/14/08 0:00	jlf
Carbonate as CaCO3			U		mg/L	2	20	10/14/08 0:00	jlf
Hydroxide as CaCO3			U		mg/L	2	20	10/14/08 0:00	jlf
Total Alkalinity		138			mg/L	2	20	10/14/08 0:00	jlf
Cation-Anion Balance	Calculation								
Cation-Anion Balance		6.0			%			10/15/08 0:00	calc
Sum of Anions		5.5			meq/L	0.1	0.5	10/15/08 0:00	calc
Sum of Cations		6.2			meq/L	0.1	0.5	10/15/08 0:00	calc
Chloride	M300.0 - Ion Chromatography	15.1			mg/L	0.5	3	10/13/08 12:04	ccp
Fluoride	M300.0 - Ion Chromatography	0.2	B		mg/L	0.1	0.5	10/13/08 12:04	ccp
Nitrate as N, dissolved	Calculation: NO3NO2 minus NO2	1.85			mg/L	0.02	0.1	10/15/08 0:00	calc
Nitrate/Nitrite as N, dissolved	M353.2 - Automated Cadmium Reduction	1.85		*	mg/L	0.02	0.1	10/03/08 19:01	pjb
Nitrite as N, dissolved	M353.2 - Automated Cadmium Reduction		U	*	mg/L	0.01	0.05	10/03/08 19:01	pjb
Residue, Filterable (TDS) @180C	SM2540C	390			mg/L	10	20	10/09/08 15:43	abm
Sulfate	300.0 - Ion Chromatography	107			mg/L	1	5	10/13/08 22:17	ccp
TDS (calculated)	Calculation	337			mg/L	10	50	10/15/08 0:00	calc
TDS (ratio - measured/calculated)	Calculation	1.16						10/15/08 0:00	calc

Arizona license number: AZ0102

Report Header Explanations

Batch	A distinct set of samples analyzed at a specific time
Found	Value of the QC Type of interest
Limit	Upper limit for RPD, in %.
Lower	Lower Recovery Limit, in % (except for LCSS, mg/Kg)
MDL	Method Detection Limit. Same as Minimum Reporting Limit. Allows for instrument and annual fluctuations.
PCN/SCN	A number assigned to reagents/standards to trace to the manufacturer's certificate of analysis
PQL	Practical Quantitation Limit, typically 5 times the MDL.
QC	True Value of the Control Sample or the amount added to the Spike
Rec	Amount of the true value or spike added recovered, in % (except for LCSS, mg/Kg)
RPD	Relative Percent Difference, calculation used for Duplicate QC Types
Upper	Upper Recovery Limit, in % (except for LCSS, mg/Kg)
Sample	Value of the Sample of interest

QC Sample Types

AS	Analytical Spike (Post Digestion)	*LCSWD*	Laboratory Control Sample - Water Duplicate
ASD	Analytical Spike (Post Digestion) Duplicate	*LFB*	Laboratory Fortified Blank
CCB	Continuing Calibration Blank	*LFM*	Laboratory Fortified Matrix
CCV	Continuing Calibration Verification standard	*LFMD*	Laboratory Fortified Matrix Duplicate
DUP	Sample Duplicate	*LRB*	Laboratory Reagent Blank
ICB	Initial Calibration Blank	*MS*	Matrix Spike
ICV	Initial Calibration Verification standard	*MSD*	Matrix Spike Duplicate
ICSAB	Inter-element Correction Standard - A plus B solutions	*PBS*	Prep Blank - Soil
LCSS	Laboratory Control Sample - Soil	*PBW*	Prep Blank - Water
LCSSD	Laboratory Control Sample - Soil Duplicate	*PQV*	Practical Quantitation Verification standard
LCSW	Laboratory Control Sample - Water	*SDL*	Serial Dilution

QC Sample Type Explanations

Blanks	Verifies that there is no or minimal contamination in the prep method or calibration procedure.
Control Samples	Verifies the accuracy of the method, including the prep procedure.
Duplicates	Verifies the precision of the instrument and/or method.
Spikes/Fortified Matrix	Determines sample matrix interferences, if any.
Standard	Verifies the validity of the calibration.

ACZ Qualifiers (Qual)

B	Analyte concentration detected at a value between MDL and PQL.
H	Analysis exceeded method hold time. pH is a field test with an immediate hold time.
U	Analyte was analyzed for but not detected at the indicated MDL

Method References

(1)	EPA 600/4-83-020. Methods for Chemical Analysis of Water and Wastes, March 1983.
(2)	EPA 600/R-93-100. Methods for the Determination of Inorganic Substances in Environmental Samples, August 1993.
(3)	EPA 600/R-94-111. Methods for the Determination of Metals in Environmental Samples - Supplement I, May 1994.
(5)	EPA SW-846. Test Methods for Evaluating Solid Waste, Third Edition with Update III, December 1996.
(6)	Standard Methods for the Examination of Water and Wastewater, 19th edition, 1995.

Comments

(1)	QC results calculated from raw data. Results may vary slightly if the rounded values are used in the calculations.
(2)	Soil, Sludge, and Plant matrices for Inorganic analyses are reported on a dry weight basis.
(3)	Animal matrices for Inorganic analyses are reported on an "as received" basis.

Hydro Geo Chem, Inc. ACZ Project ID: ***L72217***

Project ID: 8720000 T2.3 JEV

Alkalinity as CaCO3 SM2320B - Titration

ACZ ID	Type	Analyzed	PCN/SCN	QC	Sample	Found	Units	Rec	Lower	Upper	RPD	Limit	Qual
WG253726													
WG253726PBW1	PBW	10/14/08 14:30				17.2	mg/L		-20	20			
WG253726LCSW2	LCSW	10/14/08 14:41	WC081008-2	820.0001		751.3	mg/L	91.6	90	110			
L72272-01DUP	DUP	10/14/08 17:10			273	274	mg/L				0.4	20	
WG253726PBW2	PBW	10/14/08 17:16				U	mg/L		-20	20			
WG253726LCSW5	LCSW	10/14/08 17:28	WC081008-2	820.0001		758.6	mg/L	92.5	90	110			
WG253726PBW3	PBW	10/14/08 19:53				U	mg/L		-20	20			
WG253726LCSW8	LCSW	10/14/08 20:04	WC081008-2	820.0001		750.8	mg/L	91.6	90	110			

Calcium, dissolved M200.7 ICP

ACZ ID	Type	Analyzed	PCN/SCN	QC	Sample	Found	Units	Rec	Lower	Upper	RPD	Limit	Qual
WG253487													
WG253487ICV	ICV	10/09/08 17:59	II080818-1	100		99.54	mg/L	99.5	95	105			
WG253487ICB	ICB	10/09/08 18:03				U	mg/L		-0.6	0.6			
WG253487LFB	LFB	10/09/08 18:15	II081003-2	67.97008		70.08	mg/L	103.1	85	115			
L72171-03AS	AS	10/09/08 19:12	II081003-2	67.97008	32.3	101.56	mg/L	101.9	85	115			
L72171-03ASD	ASD	10/09/08 19:15	II081003-2	67.97008	32.3	101.08	mg/L	101.2	85	115	0.47	20	

Chloride M300.0 - Ion Chromatography

ACZ ID	Type	Analyzed	PCN/SCN	QC	Sample	Found	Units	Rec	Lower	Upper	RPD	Limit	Qual
WG253606													
WG253606ICV	ICV	10/11/08 11:26	WI081007-1	19.98		20.12	mg/L	100.7	90	110			
WG253606ICB	ICB	10/11/08 11:44				U	mg/L		-1.5	1.5			
WG253606ICV1	ICV	10/13/08 3:19	WI081007-1	19.98		20.13	mg/L	100.8	90	110			
WG253606ICB1	ICB	10/13/08 3:37				U	mg/L		-1.5	1.5			
WG253606LFB	LFB	10/13/08 3:55	WI081007-3	30		29.5	mg/L	98.3	90	110			
L72132-05DUP	DUP	10/13/08 8:45			16500	16500	mg/L				0	20	
L72132-06AS	AS	10/13/08 9:21	WI081007-3	300	87	376.3	mg/L	96.4	90	110			

Fluoride M300.0 - Ion Chromatography

ACZ ID	Type	Analyzed	PCN/SCN	QC	Sample	Found	Units	Rec	Lower	Upper	RPD	Limit	Qual
WG253606													
WG253606ICV	ICV	10/11/08 11:26	WI081007-1	4		4.14	mg/L	103.5	90	110			
WG253606ICB	ICB	10/11/08 11:44				U	mg/L		-0.3	0.3			
WG253606ICV1	ICV	10/13/08 3:19	WI081007-1	4		4.17	mg/L	104.3	90	110			
WG253606ICB1	ICB	10/13/08 3:37				U	mg/L		-0.3	0.3			
WG253606LFB	LFB	10/13/08 3:55	WI081007-3	1.5		1.51	mg/L	100.7	90	110			
L72132-05DUP	DUP	10/13/08 8:45			4390	4393	mg/L				0.1	20	
L72132-06AS	AS	10/13/08 9:21	WI081007-3	15	3	16.5	mg/L	90	90	110			

Magnesium, dissolved M200.7 ICP

ACZ ID	Type	Analyzed	PCN/SCN	QC	Sample	Found	Units	Rec	Lower	Upper	RPD	Limit	Qual
WG253487													
WG253487ICV	ICV	10/09/08 17:59	II080818-1	100		100	mg/L	100	95	105			
WG253487ICB	ICB	10/09/08 18:03				U	mg/L		-0.6	0.6			
WG253487LFB	LFB	10/09/08 18:15	II081003-2	49.96908		50.45	mg/L	101	85	115			
L72171-03AS	AS	10/09/08 19:12	II081003-2	49.96908	10.3	62.42	mg/L	104.3	85	115			
L72171-03ASD	ASD	10/09/08 19:15	II081003-2	49.96908	10.3	62.22	mg/L	103.9	85	115	0.32	20	

Hydro Geo Chem, Inc. ACZ Project ID: ***L72217***

Project ID: 8720000 T2.3 JEV

Nitrate/Nitrite as N, dissolved M353.2 - Automated Cadmium Reduction

ACZ ID	Type	Analyzed	PCN/SCN	QC	Sample	Found	Units	Rec	Lower	Upper	RPD	Limit	Qual
WG253125													
WG253125ICV	ICV	10/03/08 18:38	WI080916-5	2.416		2.401	mg/L	99.4	90	110			
WG253125ICB	ICB	10/03/08 18:39				U	mg/L		-0.06	0.06			
WG253125LFB	LFB	10/03/08 18:43	WI080913-4	2		1.958	mg/L	97.9	90	110			
L72202-01AS	AS	10/03/08 18:46	WI080913-4	2		1.901	mg/L	95.1	90	110			
L72202-02DUP	DUP	10/03/08 18:48			.04	.036	mg/L				10.5	20	RA

Nitrite as N, dissolved M353.2 - Automated Cadmium Reduction

ACZ ID	Type	Analyzed	PCN/SCN	QC	Sample	Found	Units	Rec	Lower	Upper	RPD	Limit	Qual
WG253125													
WG253125ICV	ICV	10/03/08 18:38	WI080916-5	.609		.604	mg/L	99.2	90	110			
WG253125ICB	ICB	10/03/08 18:39				U	mg/L		-0.03	0.03			
WG253125LFB	LFB	10/03/08 18:43	WI080913-4	1		.986	mg/L	98.6	90	110			
L72202-01AS	AS	10/03/08 18:46	WI080913-4	1		.965	mg/L	96.5	90	110			
L72202-02DUP	DUP	10/03/08 18:48				U	mg/L				0	20	RA

Potassium, dissolved M200.7 ICP

ACZ ID	Type	Analyzed	PCN/SCN	QC	Sample	Found	Units	Rec	Lower	Upper	RPD	Limit	Qual
WG253487													
WG253487ICV	ICV	10/09/08 17:59	II080818-1	20		19.91	mg/L	99.6	95	105			
WG253487ICB	ICB	10/09/08 18:03				U	mg/L		-0.9	0.9			
WG253487LFB	LFB	10/09/08 18:15	II081003-2	99.76186		100.64	mg/L	100.9	85	115			
L72171-03AS	AS	10/09/08 19:12	II081003-2	99.76186	.9	104.69	mg/L	104	85	115			
L72171-03ASD	ASD	10/09/08 19:15	II081003-2	99.76186	.9	104.31	mg/L	103.7	85	115	0.36	20	

Residue, Filterable (TDS) @180C SM2540C

ACZ ID	Type	Analyzed	PCN/SCN	QC	Sample	Found	Units	Rec	Lower	Upper	RPD	Limit	Qual
WG253479													
WG253479PBW	PBW	10/09/08 15:30				U	mg/L		-20	20			
WG253479LCSW	LCSW	10/09/08 15:31	PCN29987	260		270	mg/L	103.8	80	120			
L72218-01DUP	DUP	10/09/08 15:45			1430	1396	mg/L				2.4	20	

Sodium, dissolved M200.7 ICP

ACZ ID	Type	Analyzed	PCN/SCN	QC	Sample	Found	Units	Rec	Lower	Upper	RPD	Limit	Qual
WG253487													
WG253487ICV	ICV	10/09/08 17:59	II080818-1	100		100.54	mg/L	100.5	95	105			
WG253487ICB	ICB	10/09/08 18:03				U	mg/L		-0.9	0.9			
WG253487LFB	LFB	10/09/08 18:15	II081003-2	98.21624		99.86	mg/L	101.7	85	115			
L72171-03AS	AS	10/09/08 19:12	II081003-2	98.21624	6.2	108.63	mg/L	104.3	85	115			
L72171-03ASD	ASD	10/09/08 19:15	II081003-2	98.21624	6.2	107.72	mg/L	103.4	85	115	0.84	20	

Hydro Geo Chem, Inc.
Project ID: 8720000 T2.3 JEV

ACZ Project ID: ***L72217***

Sulfate 300.0 - Ion Chromatography

ACZ ID	Type	Analyzed	PCN/SCN	QC	Sample	Found	Units	Rec	Lower	Upper	RPD	Limit	Qual
WG253606													
WG253606ICV	ICV	10/11/08 11:26	WI081007-1	50		51.09	mg/L	102.2	90	110			
WG253606ICB	ICB	10/11/08 11:44				U	mg/L		-1.5	1.5			
WG253606ICV1	ICV	10/13/08 3:19	WI081007-1	50		50.54	mg/L	101.1	90	110			
WG253606ICB1	ICB	10/13/08 3:37				U	mg/L		-1.5	1.5			
WG253606LFB	LFB	10/13/08 3:55	WI081007-3	30		30.08	mg/L	100.3	90	110			
L72132-05DUP	DUP	10/13/08 8:45			3100	3110	mg/L				0.3	20	
L72132-06AS	AS	10/13/08 9:21	WI081007-3	300	269	539.1	mg/L	90	90	110			

ACZ Laboratories, Inc.
2773 Downhill Drive Steamboat Springs, CO 80487 (800) 334-5493

Inorganic Extended Qualifier Report

Hydro Geo Chem, Inc.

ACZ Project ID: ***L72217***

ACZ ID	WORKNUM	PARAMETER	METHOD	QUAL	DESCRIPTION
L72217-01	WG253125	Nitrate/Nitrite as N, dissolved	M353.2 - Automated Cadmium Reduction	RA	Relative Percent Difference (RPD) was not used for data validation because the sample concentration is too low for accurate evaluation (< 10x MDL).
		Nitrite as N, dissolved	M353.2 - Automated Cadmium Reduction	RA	Relative Percent Difference (RPD) was not used for data validation because the sample concentration is too low for accurate evaluation (< 10x MDL).

No certification qualifiers associated with this analysis

ACZ Laboratories, Inc.
2773 Downhill Drive Steamboat Springs, CO 80487 (800) 334-5493

Sample Receipt

Hydro Geo Chem, Inc.
8720000 T2.3 JEV

ACZ Project ID: L72217
Date Received: 10/3/2008
Received By:
Date Printed: 10/3/2008

Receipt Verification

	YES	NO	NA
1) Does this project require special handling procedures such as CLP protocol?			X
2) Are the custody seals on the cooler intact?			X
3) Are the custody seals on the sample containers intact?			X
4) Is there a Chain of Custody or other directive shipping papers present?	X		
5) Is the Chain of Custody complete?	X		
6) Is the Chain of Custody in agreement with the samples received?	X		
7) Is there enough sample for all requested analyses?	X		
8) Are all samples within holding times for requested analyses?	X		
9) Were all sample containers received intact?	X		
10) Are the temperature blanks present?			X
11) Is the trip blank for Cyanide present?			X
12) Is the trip blank for VOA present?			X
13) Are samples requiring no headspace, headspace free?			X
14) Do the samples that require a Foreign Soils Permit have one?			X

Exceptions: If you answered no to any of the above questions, please describe

N/A

Contact (For any discrepancies, the client must be contacted)

N/A

Shipping Containers

Cooler Id	Temp (°C)	Rad (µR/hr)
NA7072	0.9	15

Client must contact ACZ Project Manager if analysis should not proceed for samples received outside of thermal preservation acceptance criteria.

Notes

ACZ Laboratories, Inc.
2773 Downhill Drive Steamboat Springs, CO 80487 (800) 334-5493

Sample Receipt

Hydro Geo Chem, Inc.
8720000 T2.3 JEV

ACZ Project ID: L72217
Date Received: 10/3/2008
Received By:

Sample Container Preservation

SAMPLE	CLIENT ID	R < 2	G < 2	BK < 2	Y< 2	YG< 2	B< 2	O < 2	T >12	N/A	RAD	ID
L72217-01	BMO-2008-5M		Y									

Sample Container Preservation Legend

Abbreviation	Description	Container Type	Preservative/Limits
R	Raw/Nitric	RED	pH must be < 2
B	Filtered/Sulfuric	BLUE	pH must be < 2
BK	Filtered/Nitric	BLACK	pH must be < 2
G	Filtered/Nitric	GREEN	pH must be < 2
O	Raw/Sulfuric	ORANGE	pH must be < 2
P	Raw/NaOH	PURPLE	pH must be > 12 *
T	Raw/NaOH Zinc Acetate	TAN	pH must be > 12
Y	Raw/Sulfuric	YELLOW	pH must be < 2
YG	Raw/Sulfuric	YELLOW GLASS	pH must be < 2
N/A	No preservative needed	Not applicable	
RAD	Gamma/Beta dose rate	Not applicable	must be < 250 µR/hr

* pH check performed by analyst prior to sample preparation

Sample IDs Reviewed By: _____

ACZ Laboratories, Inc. L72217

2773 Downhill Drive Steamboat Springs, CO 80487 (800) 334-5493

CHAIN of CUSTODY

Report to:

Name: Dan Simpson
Company: HydroGeoChem
E-mail: dans@hgcinc.com
Address: 51 W Wetmore
Tucson AZ 85705
Telephone: 520-293-1500 x133

Copy of Report to:

Name: Jim Norris
Company: HGC
E-mail: jimn@hgcinc.com
Telephone: 520-293-1500 x112

Invoice to:

Name: Jim Norris
Company: HGC
E-mail: jimn@hgcinc.com
Address: 51 W Wetmore
Tucson AZ 85705
Telephone: 520-293-1500 x112

If sample(s) received past holding time (HT), or if insufficient HT remains to complete analysis before expiration, shall ACZ proceed with requested short HT analyses? YES [X] NO [ ]
If "NO" then ACZ will contact client for further instruction. If neither "YES" nor "NO" is indicated, ACZ will proceed with the requested analyses, even if HT is expired, and data will be qualified.

PROJECT INFORMATION

Quote #: FMCQD-GW
Project/PO #: 8720000 T2,3 JEV
Reporting state for compliance testing: AZ
Sampler's Name: John Villinski
Are any samples NRC licensable material? ND

ANALYSES REQUESTED *(attach list or use quote number)*

SAMPLE IDENTIFICATION	DATE:TIME	Matrix	# of Containers	FMCQD-GW								
BMO-2008-5M	10-2-08 / 13:45	GW	3	X								

Matrix: SW (Surface Water) · GW (Ground Water) · WW (Waste Water) · DW (Drinking Water) · SL (Sludge) · SO (Soil) · OL (Oil) · Other

REMARKS/ SAMPLE DISCLOSURES

PAGE of

Please refer to ACZ's terms & conditions located on the reverse side of this COC.

RELINQUISHED BY:	DATE:TIME	RECEIVED BY:	DATE:TIME
	10-2-08/15:00		10-3-08 10:45

FRMAD050.03.05.02 White - Return with sample. Yellow - Retain for your records.

ACZ Laboratories, Inc.
2773 Downhill Drive Steamboat Springs, CO 80487 (800) 334-5493

Analytical Report

October 14, 2008

Report to:
Dan Simpson
Hydro Geo Chem, Inc.
51 West Wetmore Road Suite 101
Tuscon, AZ 85705

Bill to:
Accounts Payable
Hydro Geo Chem, Inc.
P. O. Box 97220
Phoenix, AZ 85060

cc: Jim Norris

Project ID: 8720000
ACZ Project ID: L72149

Dan Simpson:

Enclosed are the analytical results for sample(s) submitted to ACZ Laboratories, Inc. (ACZ) on October 01, 2008. This project has been assigned to ACZ's project number, L72149. Please reference this number in all future inquiries.

All analyses were performed according to ACZ's Quality Assurance Plan, version 12.0. The enclosed results relate only to the samples received under L72149. Each section of this report has been reviewed and approved by the appropriate Laboratory Supervisor, or a qualified substitute.

Except as noted, the test results for the methods and parameters listed on ACZ's current NELAC certificate letter (#ACZ) meet all requirements of NELAC.

This report shall be used or copied only in its entirety. ACZ is not responsible for the consequences arising from the use of a partial report.

All samples and sub-samples associated with this project will be disposed of after November 14, 2008. If the samples are determined to be hazardous, additional charges apply for disposal (typically less than $10/sample). If you would like the samples to be held longer than ACZ's stated policy or to be returned, please contact your Project Manager or Customer Service Representative for further details and associated costs. ACZ retains analytical reports for five years.

If you have any questions or other needs, please contact your Project Manager.

S. Habermehl

Scott Habermehl has reviewed
and approved this report.

Hydro Geo Chem, Inc.
Project ID: 8720000
Sample ID: BMO-2008-5B

ACZ Sample ID: ***L72149-01***
Date Sampled: *09/30/08 12:30*
Date Received: *10/01/08*
Sample Matrix: *Ground Water*

Metals Analysis

Parameter	EPA Method	Result	Qual	XQ	Units	MDL	PQL	Date	Analyst
Calcium, dissolved	M200.7 ICP	108		*	mg/L	0.2	1	10/09/08 0:57	aeh
Magnesium, dissolved	M200.7 ICP	17.0			mg/L	0.2	1	10/09/08 0:57	aeh
Potassium, dissolved	M200.7 ICP	2.8			mg/L	0.3	2	10/09/08 0:57	aeh
Sodium, dissolved	M200.7 ICP	40.1			mg/L	0.3	2	10/09/08 0:57	aeh

Wet Chemistry

Parameter	EPA Method	Result	Qual	XQ	Units	MDL	PQL	Date	Analyst
Alkalinity as CaCO3	SM2320B - Titration								
Bicarbonate as CaCO3		155			mg/L	2	20	10/08/08 0:00	jlf
Carbonate as CaCO3			U		mg/L	2	20	10/08/08 0:00	jlf
Hydroxide as CaCO3			U		mg/L	2	20	10/08/08 0:00	jlf
Total Alkalinity		155			mg/L	2	20	10/08/08 0:00	jlf
Cation-Anion Balance	Calculation								
Cation-Anion Balance		5.5			%			10/14/08 0:00	calc
Sum of Anions		7.7			meq/L	0.1	0.5	10/14/08 0:00	calc
Sum of Cations		8.6			meq/L	0.1	0.5	10/14/08 0:00	calc
Chloride	M300.0 - Ion Chromatography	15		*	mg/L	2	8	10/11/08 18:45	aml
Fluoride	M300.0 - Ion Chromatography	0.3	B	*	mg/L	0.3	2	10/11/08 18:45	aml
Nitrate as N, dissolved	Calculation: NO3NO2 minus NO2	2.02			mg/L	0.02	0.1	10/14/08 0:00	calc
Nitrate/Nitrite as N, dissolved	M353.2 - Automated Cadmium Reduction	2.02			mg/L	0.02	0.1	10/01/08 21:44	pjb
Nitrite as N, dissolved	M353.2 - Automated Cadmium Reduction		U	*	mg/L	0.01	0.05	10/01/08 21:44	pjb
Residue, Filterable (TDS) @180C	SM2540C	510			mg/L	10	20	10/07/08 15:08	abm
Sulfate	300.0 - Ion Chromatography	193		*	mg/L	2	8	10/11/08 18:45	aml
TDS (calculated)	Calculation	478			mg/L	10	50	10/14/08 0:00	calc
TDS (ratio - measured/calculated)	Calculation	1.07						10/14/08 0:00	calc

Arizona license number: AZ0102

Report Header Explanations

Batch	A distinct set of samples analyzed at a specific time
Found	Value of the QC Type of interest
Limit	Upper limit for RPD, in %.
Lower	Lower Recovery Limit, in % (except for LCSS, mg/Kg)
MDL	Method Detection Limit. Same as Minimum Reporting Limit. Allows for instrument and annual fluctuations.
PCN/SCN	A number assigned to reagents/standards to trace to the manufacturer's certificate of analysis
PQL	Practical Quantitation Limit, typically 5 times the MDL.
QC	True Value of the Control Sample or the amount added to the Spike
Rec	Amount of the true value or spike added recovered, in % (except for LCSS, mg/Kg)
RPD	Relative Percent Difference, calculation used for Duplicate QC Types
Upper	Upper Recovery Limit, in % (except for LCSS, mg/Kg)
Sample	Value of the Sample of interest

QC Sample Types

AS	Analytical Spike (Post Digestion)	*LCSWD*	Laboratory Control Sample - Water Duplicate
ASD	Analytical Spike (Post Digestion) Duplicate	*LFB*	Laboratory Fortified Blank
CCB	Continuing Calibration Blank	*LFM*	Laboratory Fortified Matrix
CCV	Continuing Calibration Verification standard	*LFMD*	Laboratory Fortified Matrix Duplicate
DUP	Sample Duplicate	*LRB*	Laboratory Reagent Blank
ICB	Initial Calibration Blank	*MS*	Matrix Spike
ICV	Initial Calibration Verification standard	*MSD*	Matrix Spike Duplicate
ICSAB	Inter-element Correction Standard - A plus B solutions	*PBS*	Prep Blank - Soil
LCSS	Laboratory Control Sample - Soil	*PBW*	Prep Blank - Water
LCSSD	Laboratory Control Sample - Soil Duplicate	*PQV*	Practical Quantitation Verification standard
LCSW	Laboratory Control Sample - Water	*SDL*	Serial Dilution

QC Sample Type Explanations

Blanks	Verifies that there is no or minimal contamination in the prep method or calibration procedure.
Control Samples	Verifies the accuracy of the method, including the prep procedure.
Duplicates	Verifies the precision of the instrument and/or method.
Spikes/Fortified Matrix	Determines sample matrix interferences, if any.
Standard	Verifies the validity of the calibration.

ACZ Qualifiers (Qual)

B	Analyte concentration detected at a value between MDL and PQL.
H	Analysis exceeded method hold time. pH is a field test with an immediate hold time.
U	Analyte was analyzed for but not detected at the indicated MDL

Method References

(1)	EPA 600/4-83-020. Methods for Chemical Analysis of Water and Wastes, March 1983.
(2)	EPA 600/R-93-100. Methods for the Determination of Inorganic Substances in Environmental Samples, August 1993.
(3)	EPA 600/R-94-111. Methods for the Determination of Metals in Environmental Samples - Supplement I, May 1994.
(5)	EPA SW-846. Test Methods for Evaluating Solid Waste, Third Edition with Update III, December 1996.
(6)	Standard Methods for the Examination of Water and Wastewater, 19th edition, 1995.

Comments

(1)	QC results calculated from raw data. Results may vary slightly if the rounded values are used in the calculations.
(2)	Soil, Sludge, and Plant matrices for Inorganic analyses are reported on a dry weight basis.
(3)	Animal matrices for Inorganic analyses are reported on an "as received" basis.

Hydro Geo Chem, Inc.
Project ID: 8720000

ACZ Project ID: ***L72149***

Alkalinity as CaCO3 SM2320B - Titration

ACZ ID	Type	Analyzed	PCN/SCN	QC	Sample	Found	Units	Rec	Lower	Upper	RPD	Limit	Qual
WG253409													
WG253409PBW2	PBW	10/08/08 21:32				U	mg/L		-20	20			
WG253409LCSW5	LCSW	10/08/08 21:45	WC080916-1	820.0001		799.7	mg/L	97.5	90	110			
L72150-03DUP	DUP	10/08/08 23:13			326	325.1	mg/L				0.3	20	
WG253409PBW3	PBW	10/09/08 0:42				U	mg/L		-20	20			
WG253409LCSW8	LCSW	10/09/08 0:55	WC080916-1	820.0001		820.4	mg/L	100	90	110			
WG253409PBW4	PBW	10/09/08 4:06				U	mg/L		-20	20			
WG253409LCSW11	LCSW	10/09/08 4:18	WC081008-2	820.0001		817.8	mg/L	99.7	90	110			

Calcium, dissolved M200.7 ICP

ACZ ID	Type	Analyzed	PCN/SCN	QC	Sample	Found	Units	Rec	Lower	Upper	RPD	Limit	Qual
WG253325													
WG253325ICV	ICV	10/08/08 23:22	II080818-1	100		99.77	mg/L	99.8	95	105			
WG253325ICB	ICB	10/08/08 23:26				U	mg/L		-0.6	0.6			
WG253325LFB	LFB	10/08/08 23:38	II081003-2	67.97008		75.16	mg/L	110.6	85	115			
L72147-02AS	AS	10/09/08 0:31	II081003-2	67.97008	172	227.97	mg/L	82.3	85	115			M2
L72147-02ASD	ASD	10/09/08 0:35	II081003-2	67.97008	172	229.15	mg/L	84.1	85	115	0.52	20	M2

Chloride M300.0 - Ion Chromatography

ACZ ID	Type	Analyzed	PCN/SCN	QC	Sample	Found	Units	Rec	Lower	Upper	RPD	Limit	Qual
WG253162													
WG253162ICV	ICV	10/08/08 14:00	WI081007-1	19.98		20.19	mg/L	101.1	90	110			
WG253162ICB	ICB	10/08/08 14:19				U	mg/L		-1.5	1.5			
WG253162ICV1	ICV	10/08/08 20:02	WI081007-1	19.98		19.97	mg/L	99.9	90	110			
WG253162ICB1	ICB	10/08/08 20:20				U	mg/L		-1.5	1.5			
WG253162LFB	LFB	10/08/08 20:38	WI081007-3	30		29.12	mg/L	97.1	90	110			
L72133-01AS	AS	10/08/08 21:15	WI081007-3	300	11	277.6	mg/L	88.9	90	110			M2
L72133-01DUP	DUP	10/08/08 21:33			11	11.5	mg/L				4.4	20	RA
WG253162ICV1	ICV	10/11/08 11:26	WI081007-1	19.98		20.12	mg/L	100.7	90	110			
WG253162ICB1	ICB	10/11/08 11:44				U	mg/L		-1.5	1.5			

Hydro Geo Chem, Inc.
Project ID: 8720000

ACZ Project ID: ***L72149***

Fluoride M300.0 - Ion Chromatography

ACZ ID	Type	Analyzed	PCN/SCN	QC	Sample	Found	Units	Rec	Lower	Upper	RPD	Limit	Qual
WG253162													
WG253162ICV	ICV	10/08/08 14:00	WI081007-1	4		3.97	mg/L	99.3	90	110			
WG253162ICB	ICB	10/08/08 14:19				U	mg/L		-0.3	0.3			
WG253162ICV1	ICV	10/08/08 20:02	WI081007-1	4		3.94	mg/L	98.5	90	110			
WG253162ICB1	ICB	10/08/08 20:20				U	mg/L		-0.3	0.3			
WG253162LFB	LFB	10/08/08 20:38	WI081007-3	1.5		1.39	mg/L	92.7	90	110			
L72133-01AS	AS	10/08/08 21:15	WI081007-3	15	17	32.1	mg/L	100.7	90	110			
L72133-01DUP	DUP	10/08/08 21:33			17	18.7	mg/L				9.5	20	
WG253162ICV1	ICV	10/11/08 11:26	WI081007-1	4		4.14	mg/L	103.5	90	110			
WG253162ICB1	ICB	10/11/08 11:44				U	mg/L		-0.3	0.3			
WG253407													
WG253407ICV	ICV	10/08/08 14:00	WI081007-1	4		3.97	mg/L	99.3	90	110			
WG253407ICB	ICB	10/08/08 14:19				U	mg/L		-0.3	0.3			
WG253407ICV1	ICV	10/08/08 16:07	WI081007-1	4		3.92	mg/L	98	90	110			
WG253407ICB1	ICB	10/08/08 16:25				U	mg/L		-0.3	0.3			
WG253407ICV1	ICV	10/11/08 11:26	WI081007-1	4		4.14	mg/L	103.5	90	110			
WG253407ICB1	ICB	10/11/08 11:44				U	mg/L		-0.3	0.3			
WG253407ICV1	ICV	10/11/08 12:18	WI081007-1	4		4.13	mg/L	103.3	90	110			
WG253407ICB1	ICB	10/11/08 12:36				U	mg/L		-0.3	0.3			

Magnesium, dissolved M200.7 ICP

ACZ ID	Type	Analyzed	PCN/SCN	QC	Sample	Found	Units	Rec	Lower	Upper	RPD	Limit	Qual
WG253325													
WG253325ICV	ICV	10/08/08 23:22	II080818-1	100		100.45	mg/L	100.5	95	105			
WG253325ICB	ICB	10/08/08 23:26				U	mg/L		-0.6	0.6			
WG253325LFB	LFB	10/08/08 23:38	II081003-2	49.96908		54.65	mg/L	109.4	85	115			
L72147-02AS	AS	10/09/08 0:31	II081003-2	49.96908	50.7	100.39	mg/L	99.4	85	115			
L72147-02ASD	ASD	10/09/08 0:35	II081003-2	49.96908	50.7	100.95	mg/L	100.6	85	115	0.56	20	

Nitrate/Nitrite as N, dissolved M353.2 - Automated Cadmium Reduction

ACZ ID	Type	Analyzed	PCN/SCN	QC	Sample	Found	Units	Rec	Lower	Upper	RPD	Limit	Qual
WG252969													
WG252969ICV	ICV	10/01/08 20:46	WI080916-5	2.416		2.369	mg/L	98.1	90	110			
WG252969ICB	ICB	10/01/08 20:48				U	mg/L		-0.06	0.06			
WG252969LFB1	LFB	10/01/08 20:53	WI080913-4	2		1.979	mg/L	99	90	110			
WG252969LFB2	LFB	10/01/08 21:31	WI080913-4	2		2.088	mg/L	104.4	90	110			
L72136-05AS	AS	10/01/08 21:38	WI080913-4	2	.06	2.182	mg/L	106.1	90	110			
L72136-06DUP	DUP	10/01/08 21:40			.21	.206	mg/L				1.9	20	

Nitrite as N, dissolved M353.2 - Automated Cadmium Reduction

ACZ ID	Type	Analyzed	PCN/SCN	QC	Sample	Found	Units	Rec	Lower	Upper	RPD	Limit	Qual
WG252969													
WG252969ICV	ICV	10/01/08 20:46	WI080916-5	.609		.605	mg/L	99.3	90	110			
WG252969ICB	ICB	10/01/08 20:48				U	mg/L		-0.03	0.03			
WG252969LFB1	LFB	10/01/08 20:53	WI080913-4	1		.988	mg/L	98.8	90	110			
WG252969LFB2	LFB	10/01/08 21:31	WI080913-4	1		1.023	mg/L	102.3	90	110			
L72136-05AS	AS	10/01/08 21:38	WI080913-4	1	U	1.038	mg/L	103.8	90	110			
L72136-06DUP	DUP	10/01/08 21:40			U	U	mg/L				0	20	RA

Hydro Geo Chem, Inc. ACZ Project ID: ***L72149***

Project ID: 8720000

Potassium, dissolved M200.7 ICP

ACZ ID	Type	Analyzed	PCN/SCN	QC	Sample	Found	Units	Rec	Lower	Upper	RPD	Limit	Qual
WG253325													
WG253325ICV	ICV	10/08/08 23:22	II080818-1	20		19.9	mg/L	99.5	95	105			
WG253325ICB	ICB	10/08/08 23:26				U	mg/L		-0.9	0.9			
WG253325LFB	LFB	10/08/08 23:38	II081003-2	99.76186		108.27	mg/L	108.5	85	115			
L72147-02AS	AS	10/09/08 0:31	II081003-2	99.76186	2	112.57	mg/L	110.8	85	115			
L72147-02ASD	ASD	10/09/08 0:35	II081003-2	99.76186	2	113	mg/L	111.3	85	115	0.38	20	

Residue, Filterable (TDS) @180C SM2540C

ACZ ID	Type	Analyzed	PCN/SCN	QC	Sample	Found	Units	Rec	Lower	Upper	RPD	Limit	Qual
WG253298													
WG253298PBW	PBW	10/07/08 14:45				U	mg/L		-20	20			
WG253298LCSW	LCSW	10/07/08 14:46	PCN29986	260		276	mg/L	106.2	80	120			
L72173-02DUP	DUP	10/07/08 15:14			300	308	mg/L				2.6	20	

Sodium, dissolved M200.7 ICP

ACZ ID	Type	Analyzed	PCN/SCN	QC	Sample	Found	Units	Rec	Lower	Upper	RPD	Limit	Qual
WG253325													
WG253325ICV	ICV	10/08/08 23:22	II080818-1	100		100.71	mg/L	100.7	95	105			
WG253325ICB	ICB	10/08/08 23:26				U	mg/L		-0.9	0.9			
WG253325LFB	LFB	10/08/08 23:38	II081003-2	98.21624		106.68	mg/L	108.6	85	115			
L72147-02AS	AS	10/09/08 0:31	II081003-2	98.21624	20.9	126.21	mg/L	107.2	85	115			
L72147-02ASD	ASD	10/09/08 0:35	II081003-2	98.21624	20.9	126.18	mg/L	107.2	85	115	0.02	20	

Sulfate 300.0 - Ion Chromatography

ACZ ID	Type	Analyzed	PCN/SCN	QC	Sample	Found	Units	Rec	Lower	Upper	RPD	Limit	Qual
WG253162													
WG253162ICV	ICV	10/08/08 14:00	WI081007-1	50		49.6	mg/L	99.2	90	110			
WG253162ICB	ICB	10/08/08 14:19				U	mg/L		-1.5	1.5			
WG253162ICV1	ICV	10/08/08 20:02	WI081007-1	50		49.04	mg/L	98.1	90	110			
WG253162ICB1	ICB	10/08/08 20:20				U	mg/L		-1.5	1.5			
WG253162LFB	LFB	10/08/08 20:38	WI081007-3	30		28.96	mg/L	96.5	90	110			
L72133-01AS	AS	10/08/08 21:15	WI081007-3	300	U	244.9	mg/L	81.6	90	110			M2
L72133-01DUP	DUP	10/08/08 21:33			U	U	mg/L				0	20	RA
WG253162ICV1	ICV	10/11/08 11:26	WI081007-1	50		51.09	mg/L	102.2	90	110			
WG253162ICB1	ICB	10/11/08 11:44				U	mg/L		-1.5	1.5			
WG253407													
WG253407ICV	ICV	10/08/08 14:00	WI081007-1	50		49.6	mg/L	99.2	90	110			
WG253407ICB	ICB	10/08/08 14:19				U	mg/L		-1.5	1.5			
WG253407ICV1	ICV	10/08/08 16:07	WI081007-1	50		49.12	mg/L	98.2	90	110			
WG253407ICB1	ICB	10/08/08 16:25				U	mg/L		-1.5	1.5			
WG253407ICV1	ICV	10/11/08 11:26	WI081007-1	50		51.09	mg/L	102.2	90	110			
WG253407ICB1	ICB	10/11/08 11:44				U	mg/L		-1.5	1.5			
WG253407ICV1	ICV	10/11/08 12:18	WI081007-1	50		50.65	mg/L	101.3	90	110			
WG253407ICB1	ICB	10/11/08 12:36				U	mg/L		-1.5	1.5			

ACZ Laboratories, Inc.
2773 Downhill Drive Steamboat Springs, CO 80487 (800) 334-5493

Inorganic Extended Qualifier Report

Hydro Geo Chem, Inc.

ACZ Project ID: ***L72149***

ACZ ID	WORKNUM	PARAMETER	METHOD	QUAL	DESCRIPTION
L72149-01	WG253325	Calcium, dissolved	M200.7 ICP	M2	Matrix spike recovery was low, the recovery of the associated control sample (LCS or LFB) was acceptable.
	WG253162	Chloride	M300.0 - Ion Chromatography	M2	Matrix spike recovery was low, the recovery of the associated control sample (LCS or LFB) was acceptable.
			M300.0 - Ion Chromatography	RA	Relative Percent Difference (RPD) was not used for data validation because the sample concentration is too low for accurate evaluation (< 10x MDL).
		Fluoride	M300.0 - Ion Chromatography	D1	Sample required dilution due to matrix.
	WG252969	Nitrite as N, dissolved	M353.2 - Automated Cadmium Reduction	RA	Relative Percent Difference (RPD) was not used for data validation because the sample concentration is too low for accurate evaluation (< 10x MDL).
	WG253162	Sulfate	300.0 - Ion Chromatography	M2	Matrix spike recovery was low, the recovery of the associated control sample (LCS or LFB) was acceptable.
			300.0 - Ion Chromatography	RA	Relative Percent Difference (RPD) was not used for data validation because the sample concentration is too low for accurate evaluation (< 10x MDL).

No certification qualifiers associated with this analysis

ACZ Laboratories, Inc.
2773 Downhill Drive Steamboat Springs, CO 80487 (800) 334-5493

Sample Receipt

Hydro Geo Chem, Inc.
8720000

ACZ Project ID: L72149
Date Received: 10/1/2008
Received By:
Date Printed: 10/1/2008

Receipt Verification

	YES	NO	NA
1) Does this project require special handling procedures such as CLP protocol?			X
2) Are the custody seals on the cooler intact?			X
3) Are the custody seals on the sample containers intact?			X
4) Is there a Chain of Custody or other directive shipping papers present?	X		
5) Is the Chain of Custody complete?	X		
6) Is the Chain of Custody in agreement with the samples received?	X		
7) Is there enough sample for all requested analyses?	X		
8) Are all samples within holding times for requested analyses?	X		
9) Were all sample containers received intact?	X		
10) Are the temperature blanks present?			X
11) Is the trip blank for Cyanide present?			X
12) Is the trip blank for VOA present?			X
13) Are samples requiring no headspace, headspace free?			X
14) Do the samples that require a Foreign Soils Permit have one?			X

Exceptions: If you answered no to any of the above questions, please describe

N/A

Contact (For any discrepancies, the client must be contacted)

N/A

Shipping Containers

Cooler Id	Temp (°C)	Rad (µR/hr)
NA7028	1.4	16

Client must contact ACZ Project Manager if analysis should not proceed for samples received outside of thermal preservation acceptance criteria.

Notes

ACZ Laboratories, Inc.
2773 Downhill Drive Steamboat Springs, CO 80487 (800) 334-5493

Sample Receipt

Hydro Geo Chem, Inc.
8720000

ACZ Project ID: L72149
Date Received: 10/1/2008
Received By:

Sample Container Preservation

SAMPLE	CLIENT ID	R < 2	G < 2	BK < 2	Y< 2	YG< 2	B< 2	O < 2	T >12	N/A	RAD	ID
L72149-01	BMD-2008-5B		Y									

Sample Container Preservation Legend

Abbreviation	Description	Container Type	Preservative/Limits
R	Raw/Nitric	RED	pH must be < 2
B	Filtered/Sulfuric	BLUE	pH must be < 2
BK	Filtered/Nitric	BLACK	pH must be < 2
G	Filtered/Nitric	GREEN	pH must be < 2
O	Raw/Sulfuric	ORANGE	pH must be < 2
P	Raw/NaOH	PURPLE	pH must be > 12 *
T	Raw/NaOH Zinc Acetate	TAN	pH must be > 12
Y	Raw/Sulfuric	YELLOW	pH must be < 2
YG	Raw/Sulfuric	YELLOW GLASS	pH must be < 2
N/A	No preservative needed	Not applicable	
RAD	Gamma/Beta dose rate	Not applicable	must be < 250 µR/hr

* pH check performed by analyst prior to sample preparation

Sample IDs Reviewed By: _____

ACZ Laboratories, Inc. L7249

2773 Downhill Drive Steamboat Springs, CO 80487 (800) 334-5493

CHAIN of CUSTODY

Report to:

Name: Dan Simpson
Company: HydroGeoChem
E-mail: dans@hgcinc.com
Address: 51 W. Wetmore Rd
Tucson AZ 85705
Telephone: 520-293-1500 x133

Copy of Report to:

Name: Jim Norris
Company: HGC
E-mail: jimn@hgcinc.com
Telephone: 520-293-1500 x112

Invoice to:

Name: Jim Norris
Company: HGC
E-mail: jimn@hgcinc.com
Address: 51 W. Wetmore Rd
Tucson AZ 85705
Telephone: 520-293-1500 x133

If sample(s) received past holding time (HT), or if insufficient HT remains to complete analysis before expiration, shall ACZ proceed with requested short HT analyses? YES [X] NO [ ]

If "NO" then ACZ will contact client for further instruction. If neither "YES" nor "NO" is indicated, ACZ will proceed with the requested analyses, even if HT is expired, and data will be qualified.

PROJECT INFORMATION

Quote #: FMCQB-GW
Project/PO #: 8720000
Reporting state for compliance testing: AZ
Sampler's Name: John Vilinski
Are any samples NRC licensable material? no

ANALYSES REQUESTED *(attach list or use quote number)*

SAMPLE IDENTIFICATION	DATE:TIME	Matrix	# of Containers	FMCQB-GW							
BMO-2008-5B	9/30/08 - 12:30	GW	3	X							

Matrix: SW (Surface Water) · GW (Ground Water) · WW (Waste Water) · DW (Drinking Water) · SL (Sludge) · SO (Soil) · OL (Oil) · Other

REMARKS/ SAMPLE DISCLOSURES

PAGE of

Please refer to ACZ's terms & conditions located on the reverse side of this COC.

RELINQUISHED BY:	DATE:TIME	RECEIVED BY:	DATE:TIME
	9/30/08 - 14:30	WR	10/1/08 10:10

FRMAD050.03.05.02 White - Return with sample. Yellow - Retain for your records.

ACZ Laboratories, Inc.
2773 Downhill Drive Steamboat Springs, CO 80487 (800) 334-5493

Analytical Report

January 14, 2009

Report to:
Dan Simpson
Hydro Geo Chem, Inc.
51 West Wetmore Road Suite 101
Tuscon, AZ 85705

Bill to:
Accounts Payable
Hydro Geo Chem, Inc.
P. O. Box 97220
Phoenix, AZ 85060

cc: Jim Norris

Project ID: 8720005.0
ACZ Project ID: L73594

Dan Simpson:

Enclosed are the analytical results for sample(s) submitted to ACZ Laboratories, Inc. (ACZ) on December 18, 2008. This project has been assigned to ACZ's project number, L73594. Please reference this number in all future inquiries.

All analyses were performed according to ACZ's Quality Assurance Plan, version 12.0. The enclosed results relate only to the samples received under L73594. Each section of this report has been reviewed and approved by the appropriate Laboratory Supervisor, or a qualified substitute.

Except as noted, the test results for the methods and parameters listed on ACZ's current NELAC certificate letter (#ACZ) meet all requirements of NELAC.

This report shall be used or copied only in its entirety. ACZ is not responsible for the consequences arising from the use of a partial report.

All samples and sub-samples associated with this project will be disposed of after February 14, 2009. If the samples are determined to be hazardous, additional charges apply for disposal (typically less than $10/sample). If you would like the samples to be held longer than ACZ's stated policy or to be returned, please contact your Project Manager or Customer Service Representative for further details and associated costs. ACZ retains analytical reports for five years.

If you have any questions or other needs, please contact your Project Manager.

S. Habermehl

Scott Habermehl has reviewed
and approved this report.

ACZ Laboratories, Inc.
2773 Downhill Drive Steamboat Springs, CO 80487 (800) 334-5493

Inorganic Analytical Results

Hydro Geo Chem, Inc.
Project ID: 8720005.0
Sample ID: SCHWARTZ

ACZ Sample ID: ***L73594-01***
Date Sampled: *12/17/08 12:40*
Date Received: *12/18/08*
Sample Matrix: *Ground Water*

Wet Chemistry

Parameter	EPA Method	Result	Qual	XQ	Units	MDL	PQL	Date	Analyst
Sulfate	300.0 - Ion Chromatography	144			mg/L	2	8	01/07/09 12:11	ccp

Arizona license number: AZ0102

Report Header Explanations

Batch	A distinct set of samples analyzed at a specific time
Found	Value of the QC Type of interest
Limit	Upper limit for RPD, in %.
Lower	Lower Recovery Limit, in % (except for LCSS, mg/Kg)
MDL	Method Detection Limit. Same as Minimum Reporting Limit. Allows for instrument and annual fluctuations.
PCN/SCN	A number assigned to reagents/standards to trace to the manufacturer's certificate of analysis
PQL	Practical Quantitation Limit, typically 5 times the MDL.
QC	True Value of the Control Sample or the amount added to the Spike
Rec	Amount of the true value or spike added recovered, in % (except for LCSS, mg/Kg)
RPD	Relative Percent Difference, calculation used for Duplicate QC Types
Upper	Upper Recovery Limit, in % (except for LCSS, mg/Kg)
Sample	Value of the Sample of interest

QC Sample Types

AS	Analytical Spike (Post Digestion)	LCSWD	Laboratory Control Sample - Water Duplicate
ASD	Analytical Spike (Post Digestion) Duplicate	LFB	Laboratory Fortified Blank
CCB	Continuing Calibration Blank	LFM	Laboratory Fortified Matrix
CCV	Continuing Calibration Verification standard	LFMD	Laboratory Fortified Matrix Duplicate
DUP	Sample Duplicate	LRB	Laboratory Reagent Blank
ICB	Initial Calibration Blank	MS	Matrix Spike
ICV	Initial Calibration Verification standard	MSD	Matrix Spike Duplicate
ICSAB	Inter-element Correction Standard - A plus B solutions	PBS	Prep Blank - Soil
LCSS	Laboratory Control Sample - Soil	PBW	Prep Blank - Water
LCSSD	Laboratory Control Sample - Soil Duplicate	PQV	Practical Quantitation Verification standard
LCSW	Laboratory Control Sample - Water	SDL	Serial Dilution

QC Sample Type Explanations

Blanks	Verifies that there is no or minimal contamination in the prep method or calibration procedure.
Control Samples	Verifies the accuracy of the method, including the prep procedure.
Duplicates	Verifies the precision of the instrument and/or method.
Spikes/Fortified Matrix	Determines sample matrix interferences, if any.
Standard	Verifies the validity of the calibration.

ACZ Qualifiers (Qual)

B	Analyte concentration detected at a value between MDL and PQL. The associated value is an estimated quantity.
H	Analysis exceeded method hold time. pH is a field test with an immediate hold time.
U	The material was analyzed for, but was not detected above the level of the associated value.
	The associated value is either the sample quantitation limit or the sample detection limit.

Method References

(1)	EPA 600/4-83-020. Methods for Chemical Analysis of Water and Wastes, March 1983.
(2)	EPA 600/R-93-100. Methods for the Determination of Inorganic Substances in Environmental Samples, August 1993.
(3)	EPA 600/R-94-111. Methods for the Determination of Metals in Environmental Samples - Supplement I, May 1994.
(5)	EPA SW-846. Test Methods for Evaluating Solid Waste, Third Edition with Update III, December 1996.
(6)	Standard Methods for the Examination of Water and Wastewater, 19th edition, 1995.

Comments

(1)	QC results calculated from raw data. Results may vary slightly if the rounded values are used in the calculations.
(2)	Soil, Sludge, and Plant matrices for Inorganic analyses are reported on a dry weight basis.
(3)	Animal matrices for Inorganic analyses are reported on an "as received" basis.

For a complete list of ACZ's Extended Qualifiers, please click: http://www.acz.com/public/extquallist.pdf

Hydro Geo Chem, Inc.
Project ID: 8720005.0

ACZ Project ID: ***L73594***

Sulfate 300.0 - Ion Chromatography

ACZ ID	Type	Analyzed	PCN/SCN	QC	Sample	Found	Units	Rec	Lower	Upper	RPD	Limit	Qual
WG258047													
WG258047ICV	ICV	01/06/09 10:14	WI081218-1	50		49.23	mg/L	98.5	90	110			
WG258047ICB	ICB	01/06/09 10:32				U	mg/L		-1.5	1.5			
WG258047ICV1	ICV	01/06/09 13:08	WI081218-1	50		49.31	mg/L	98.6	90	110			
WG258047ICB1	ICB	01/06/09 13:26				U	mg/L		-1.5	1.5			
WG258047LFB	LFB	01/06/09 14:20	WI081125-2	30		28.81	mg/L	96	90	110			
L73523-01DUP	DUP	01/06/09 14:56			9.4	9.3	mg/L				1.1	20	
L73547-01AS	AS	01/06/09 15:33	WI081125-2	30	6.5	36.29	mg/L	99.3	90	110			
L73644-03AS	AS	01/06/09 19:46	WI081125-2	30	38.5	66.74	mg/L	94.1	90	110			
L73644-02DUP	DUP	01/07/09 13:05			206	205.4	mg/L				0.3	20	

ACZ Laboratories, Inc.
2773 Downhill Drive Steamboat Springs, CO 80487 (800) 334-5493

Inorganic Extended Qualifier Report

Hydro Geo Chem, Inc.

ACZ Project ID: ***L73594***

ACZ ID	WORKNUM	PARAMETER	METHOD	QUAL	DESCRIPTION

No extended qualifiers associated with this analysis

No certification qualifiers associated with this analysis

ACZ Laboratories, Inc.
2773 Downhill Drive Steamboat Springs, CO 80487 (800) 334-5493

Sample Receipt

Hydro Geo Chem, Inc.
8720005.0

ACZ Project ID: L73594
Date Received: 12/18/2008
Received By:
Date Printed: 12/18/2008

Receipt Verification

	YES	NO	NA
1) Does this project require special handling procedures such as CLP protocol?			X
2) Are the custody seals on the cooler intact?			X
3) Are the custody seals on the sample containers intact?			X
4) Is there a Chain of Custody or other directive shipping papers present?	X		
5) Is the Chain of Custody complete?	X		
6) Is the Chain of Custody in agreement with the samples received?	X		
7) Is there enough sample for all requested analyses?	X		
8) Are all samples within holding times for requested analyses?	X		
9) Were all sample containers received intact?	X		
10) Are the temperature blanks present?			X
11) Is the trip blank for Cyanide present?			X
12) Is the trip blank for VOA present?			X
13) Are samples requiring no headspace, headspace free?			X
14) Do the samples that require a Foreign Soils Permit have one?			X

Exceptions: If you answered no to any of the above questions, please describe

N/A

Contact (For any discrepancies, the client must be contacted)

N/A

Shipping Containers

Cooler Id	Temp (°C)	Rad (µR/hr)
NA7566	4.6	14

Client must contact ACZ Project Manager if analysis should not proceed for samples received outside of thermal preservation acceptance criteria.

Notes

ACZ Laboratories, Inc.
2773 Downhill Drive Steamboat Springs, CO 80487 (800) 334-5493

Sample Receipt

Hydro Geo Chem, Inc.
8720005.0

ACZ Project ID: L73594
Date Received: 12/18/2008
Received By:

Sample Container Preservation

SAMPLE	CLIENT ID	R < 2	G < 2	BK < 2	Y< 2	YG< 2	B< 2	O < 2	T >12	N/A	RAD	ID
L73594-01	SCHWARTZ									X		

Sample Container Preservation Legend

Abbreviation	Description	Container Type	Preservative/Limits
R	Raw/Nitric	RED	pH must be < 2
B	Filtered/Sulfuric	BLUE	pH must be < 2
BK	Filtered/Nitric	BLACK	pH must be < 2
G	Filtered/Nitric	GREEN	pH must be < 2
O	Raw/Sulfuric	ORANGE	pH must be < 2
P	Raw/NaOH	PURPLE	pH must be > 12 *
T	Raw/NaOH Zinc Acetate	TAN	pH must be > 12
Y	Raw/Sulfuric	YELLOW	pH must be < 2
YG	Raw/Sulfuric	YELLOW GLASS	pH must be < 2
N/A	No preservative needed	Not applicable	
RAD	Gamma/Beta dose rate	Not applicable	must be < 250 µR/hr

* pH check performed by analyst prior to sample preparation

Sample IDs Reviewed By: _____

L73594

ACZ Laboratories, Inc.

~~L73594~~

2773 Downhill Drive Steamboat Springs, CO 80487 (800) 334-5493 WOL 12-18-08

CHAIN of CUSTODY

Report to:

Name: Dan Simpson
Company: Hydro Geo Chem, Inc
E-mail: dans@hgcinc.com

Address: 51 W. Wetmore Rd
Tucson, AZ 85705
Telephone: 520-293-1500 x-133

Copy of Report to:

Name: Jim Norris
Company: Hydro Geo Chem, Inc

E-mail: Jimn@hgcinc.com
Telephone: 520-293-1500 x-112

Invoice to:

Name: Dan Simpson
Company: HGC, Inc
E-mail:

Address: 51 W. Wetmore Rd
Tucson, AZ 85705
Telephone: 520-293-1500 x-133

If sample(s) received past holding time (HT), or if insufficient HT remains to complete analysis before expiration, shall ACZ proceed with requested short HT analyses? YES [X] NO [ ]

If "NO" then ACZ will contact client for further instruction. If neither "YES" nor "NO" is indicated, ACZ will proceed with the requested analyses, even if HT is expired, and data will be qualified.

PROJECT INFORMATION

Quote #: 504-IC
Project/PO #: 872000 5,0
Reporting state for compliance testing: AZ
Sampler's Name: Travis Taylor
Are any samples NRC licensable material? No

ANALYSES REQUESTED *(attach list or use quote number)*

SAMPLE IDENTIFICATION	DATE:TIME	Matrix	# of Containers	504-IC							
SCHWARTZ	12/17/08;1240	GW	1	X							

Matrix: SW (Surface Water) · GW (Ground Water) · WW (Waste Water) · DW (Drinking Water) · SL (Sludge) · SO (Soil) · OL (Oil) · Other

REMARKS/ SAMPLE DISCLOSURES

PAGE 1 of 1

Please refer to ACZ's terms & conditions located on the reverse side of this COC.

RELINQUISHED BY:	DATE:TIME	RECEIVED BY:	DATE:TIME
Travis Taylor	12/17/08;1315	[signature]	12.18.0811:20

FRMAD050.03.05.02 White - Return with sample. Yellow - Retain for your records.

APPENDIX C

HYDRO GEO CHEM, INC. GROUNDWATER SAMPLING FORMS

HYDRO GEO CHEM, INC.

Groundwater Sampling Form

Project No:	8720000	Client:	Freeport Copper Queen Branch
Task No:	2.2	Date:	10-15-08
Well ID:	ANDERSON	Weather:	Sunny
ADWR No:	613396	Collected By:	John Hinski

WELL DATA

Well Depth (ft bls):	285	Time:	14:20
Casing Diameter (in):	8"	Point of Measurement:	Top of Casing
Static Water Level (ft bmp):	147.21	Pump on @ 14:25 @ 7.5 gpm	
1 Casing Volume (gals):	371	open other Y- 8 gpm @ 14:40	
3 Casing Volumes (gals):	1114		

FIELD SAMPLING DATA

Time	Discharge Rate (gpm)	Total Discharge (gallons)	pH (SU)	Temp (°C)	Specific Conductance (µS/cm)	Color	Odor	Comment
14:30	7.5	37.5	7.14	20.5	1092	clear	no	—
14:40	7.5	112.5	7.15	20.7	1107	"	"	
14:55	8	232.5	7.20	21.0	1171	"	"	
15:10	8	352.5	7.12	21.1	1186	"	"	
15:25	8	472.5	7.08	21.2	1211	"	"	
15:40	8	592.5	7.07	21.4	1227	"	"	
15:55	8	712.5	7.09	21.3	1239	"	"	
16:10	8	832.5	7.08	21.4	1248	"	"	
16:25	8	952.5	7.09	21.3	1251	"	"	
16:40	8	1072.5	7.10	21.3	1252	"	"	
16:								

SAMPLE INFORMATION

Sample ID	Time	Container Type	Volume	No. of Containers	Analysis Method	Preservative	Comment
ANDERSON	16:50	Plastic	250 ml	1	EPA 300.0	None	

Additional Comments: Almost no water usage since the night before. Should be good static WL

HYDRO GEO CHEM, INC.

Groundwater Sampling Form

Project No:	8720000	Client:	Freeport Copper Queen Branch
Task No:	2.2	Date:	10-23-08
Well ID:	AWC-02	Weather:	Sunny
ADWR No:	616586	Collected By:	John Villinski

WELL DATA

Well Depth (ft bls):		Time:	
Casing Diameter (in):		Point of Measurement:	Top of Casing
Static Water Level (ft bmp):			
1 Casing Volume (gals):			
3 Casing Volumes (gals):			

FIELD SAMPLING DATA

Time	Discharge Rate (gpm)	Total Discharge (gallons)	pH (SU)	Temp (°C)	Specific Conductance (µS/cm)	Color	Odor	Comment
11:25	90	—	7.31	23.1	464	clear	no	—

SAMPLE INFORMATION

Sample ID	Time	Container Type	Volume	No. of Containers	Analysis Method	Preservative	Comment
AWC-02	11:25	Plastic	250 ml	1	EPA 300.0	None	

Additional Comments:

HYDRO GEO CHEM, INC.

Groundwater Sampling Form

Project No:	8720000	Client:	Freeport Copper Queen Branch
Task No:	2.2	Date:	10-23-08
Well ID:	AWC-03	Weather:	Sunny
ADWR No:	616585	Collected By:	John Villinski

WELL DATA

Well Depth (ft bls):		Time:	
Casing Diameter (in):		Point of Measurement:	Top of Casing
Static Water Level (ft bmp):			
1 Casing Volume (gals):			
3 Casing Volumes (gals):			

FIELD SAMPLING DATA

Time	Discharge Rate (gpm)	Total Discharge (gallons)	pH (SU)	Temp (°C)	Specific Conductance (µS/cm)	Color	Odor	Comment
10:50	760	—	7.48	21.0	462	clear	no	—

SAMPLE INFORMATION

Sample ID	Time	Container Type	Volume	No. of Containers	Analysis Method	Preservative	Comment
AWC-03	10:55	Plastic	250 ml	1	EPA 300.0	None	

Additional Comments: pump running

HYDRO GEO CHEM, INC.

Groundwater Sampling Form

Project No:	8720000	Client:	Freeport Copper Queen Branch
Task No:	2.2	Date:	10-23-05
Well ID:	AWC-04	Weather:	Sunny
ADWR No:	616584	Collected By:	John Vilinski

WELL DATA

Well Depth (ft bls):	231	Time:	11:05
Casing Diameter (in):	10 (?)	Point of Measurement:	Top of Casing
Static Water Level (ft bmp):	111.31		pump on 11:05 @ 700 gpm
1 Casing Volume (gals):	501		
3 Casing Volumes (gals):	1505		

FIELD SAMPLING DATA

Time	Discharge Rate (gpm)	Total Discharge (gallons)	pH (SU)	Temp (°C)	Specific Conductance (µS/cm)	Color	Odor	Comment
11:10	700	3500	6.91	22.2	616	clear	no	e

SAMPLE INFORMATION

Sample ID	Time	Container Type	Volume	No. of Containers	Analysis Method	Preservative	Comment
AWC-04	11:10	Plastic	250 ml	1	EPA 300.0	None	

Additional Comments: Pump was off overnight.

HYDRO GEO CHEM, INC.

Groundwater Sampling Form

Project No:	8720000	Client:	Freeport Copper Queen Branch
Task No:	2.2	Date:	10-23-08
Well ID:	AWC-05	Weather:	Sunny
ADWR No:	590620	Collected By:	John V. Mirabi

WELL DATA

Well Depth (ft bls):		Time:	
Casing Diameter (in):		Point of Measurement:	Top of Casing
Static Water Level (ft bmp):			
1 Casing Volume (gals):			
3 Casing Volumes (gals):			

FIELD SAMPLING DATA

Time	Discharge Rate (gpm)	Total Discharge (gallons)	pH (SU)	Temp (°C)	Specific Conductance (µS/cm)	Color	Odor	Comment
9:35	430	—	7.45	21.0	422	clear	no	—

SAMPLE INFORMATION

Sample ID	Time	Container Type	Volume	No. of Containers	Analysis Method	Preservative	Comment
AWC-05	9:35	Plastic	250 ml	1	EPA 300.0	None	

Additional Comments: Pump has been running 4 hrs

HYDRO GEO CHEM, INC.

Groundwater Sampling Form

Project No:	8720000	Client:	Freeport Copper Queen Branch
Task No:	2.2	Date:	10-13-08
Well ID:	Banks 986	Weather:	Sunny, warm
ADWR No:	647986	Collected By:	John Dillinski

WELL DATA

Well Depth (ft bls):	435.8	Time:	12:20
Casing Diameter (in):	6"	Point of Measurement:	Top of Casing
Static Water Level (ft bmp):	228.20 (987)		
1 Casing Volume (gals):	342		
3 Casing Volumes (gals):	937		

On @ 12:40 — FIELD SAMPLING DATA — 1½ min purge

Time	Discharge Rate (gpm)	Total Discharge (gallons)	pH (SU)	Temp (°C)	Specific Conductance (µS/cm)	Color	Odor	Comment
12:42	6.7	13.3	7.12	20.9	1034	clear	no	—
12:47	6.7	46.9	7.21	21.6	1015	"	"	
12:52	6.7	80.0	7.26	21.5	1002	"	"	
12:57	6.7	113.3	7.26	21.7	993	"	"	
13:02	6.7	146.7	7.27	21.7	990	"	"	
13:07	6.7	180.0	7.28	21.8	972	"	"	
13:13	6.7	220	7.27	21.7	981	"	"	
13:20	6.7	267	7.28	21.7	980	"	"	
			Readings stable + made m3 calculation					
			did not catch till later					

SAMPLE INFORMATION

Sample ID	Time	Container Type	Volume	No. of Containers	Analysis Method	Preservative	Comment
BANKS 986	13:23	Plastic	250 ml	1	EPA 300.0	None	Filter

Additional Comments: 986 is personal well - has been in use for various household functions today. WL is measured @ 987 - unused well

HYDRO GEO CHEM, INC.

Groundwater Sampling Form

Project No:	8720000	Client:	Freeport Copper Queen Branch
Task No:	2.2	Date:	
Well ID:	BARTON 010	Weather:	
ADWR No:		Collected By:	

WELL DATA

Well Depth (ft bls):		Time:	16:25
Casing Diameter (in):		Point of Measurement:	Top of Casing
Static Water Level (ft bmp):	>310 ft: DRY		
1 Casing Volume (gals):			
3 Casing Volumes (gals):			

FIELD SAMPLING DATA

Time	Discharge Rate (gpm)	Total Discharge (gallons)	pH (SU)	Temp (°C)	Specific Conductance (µS/cm)	Color	Odor	Comment

SAMPLE INFORMATION

Sample ID	Time	Container Type	Volume	No. of Containers	Analysis Method	Preservative	Comment
		Plastic	250 ml	1	EPA 300.0	None	

Additional Comments: Jused both sounders. Blue skinny Slope Indicator hung @ 150'. Solid @ to 310' - no water. The probe came back up w/ just a bit of wet mud on the tip - no sign of any other liquid

HYDRO GEO CHEM, INC.

Groundwater Sampling Form

Project No:	8720000	Client:	Freeport Copper Queen Branch
Task No:	2.2	Date:	10/16/08
Well ID:	BARTON 919	Weather:	Clear, Cool
ADWR No:	644919	Collected By:	BJT

WELL DATA

Well Depth (ft bls):	130	Time:	1250
Casing Diameter (in):		Point of Measurement:	Top of Casing
Static Water Level (ft bmp):	113.20		
1 Casing Volume (gals):			
3 Casing Volumes (gals):			

FIELD SAMPLING DATA

Time	Discharge Rate (gpm)	Total Discharge (gallons)	pH (SU)	Temp (°C)	Specific Conductance (µS/cm)	Color	Odor	Comment

SAMPLE INFORMATION

Sample ID	Time	Container Type	Volume	No. of Containers	Analysis Method	Preservative	Comment
Water Level Only							

Additional Comments:

HYDRO GEO CHEM, INC.

Groundwater Sampling Form

Project No:	8720000	Client:	Freeport Copper Queen Branch
Task No:	2.2	Date:	11/5/98
Well ID:	BF-01	Weather:	Clear
ADWR No:	55-539783	Sampler:	CTM

WELL DATA

Well Depth (ft bls):	400
Casing Diameter (in):	4
Static Water Level (ft bmp):	348.94
Casing Volume (gals):	33
3 Casing Volumes (gals):	99

Casing Capacity	
Nominal Size (inches)	Gallons per Linear Foot
2	0.16
4	0.65
5	1.02
6	1.47
8	2.61
10	4.08

Casing Volume = gallons/foot * water column (feet)

FIELD SAMPLING DATA

Time	Elapsed Time (min)	Discharge Rate (gpm)	Total Discharge (gallons)	pH (SU)	Temp (°C)	Specific Conductance (µS/cm)	Comments
1615							
1619	4	20	80	6.33	19.9	3027	DR Measured
1622	~	~	Well runs dry	~	~	~	~

SAMPLE INFORMATION

Sample ID	Time	Container Type	Volume	No. of Containers	Analysis Method	Preservative	Comments
BF-01	1645	Plastic	250 ml	1	EPA 300.0	None	

Additional Comments: Well ran dry after 7 minutes, will wait ~ 20 minutes for sample based on prior sampling runs.

Extension cord, 4 prong male to 3 prong female adaptor, + t junction piping needed.

HYDRO GEO CHEM, INC.

Groundwater Sampling Form

Project No:	8720000	Client:	Freeport Copper Queen Branch
Task No:	2.2	Date:	10-22-08
Well ID:	BJMA	Weather:	Sunny
ADWR No:	577927	Collected By:	John Dillinsky

WELL DATA

Well Depth (ft bls):	460	Time:	13:54 / 10-23-08
Casing Diameter (in):	4"	Point of Measurement:	Top of Casing
Static Water Level (ft bmp):	~~353.96~~ ~~358.96~~ Measured 10/23/08	Value open @ 16:25 - 10 gpm	
1 Casing Volume (gals):	67		
3 Casing Volumes (gals):	~~300~~ 200		

FIELD SAMPLING DATA

Time	Discharge Rate (gpm)	Total Discharge (gallons)	pH (SU)	Temp (°C)	Specific Conductance (µS/cm)	Color	Odor	Comment
16:30	10	50	6.38	22.4	1765	clear	no	—
16:35	10	100	6.38	22.4	1776	"	"	
16:40	10	150	6.41	22.2	1777			
16:45	10	200	6.41	22.3	1801			

SAMPLE INFORMATION

Sample ID	Time	Container Type	Volume	No. of Containers	Analysis Method	Preservative	Comment
BJMA	16:50	Plastic	250 ml	1	EPA 300.0	None	

Additional Comments: used Avg WL of 360

HYDRO GEO CHEM, INC.

Groundwater Sampling Form

Project No:	8720000	Client:	Freeport Copper Queen Branch
Task No:	2.2	Date:	10-22-08
Well ID:	BLOMMER	Weather:	Sunny
ADWR No:	633472	Collected By:	J. Ian Villinski

WELL DATA

Well Depth (ft bls):	350	Time:	7:42
Casing Diameter (in):	6"	Point of Measurement:	Top of Casing
Static Water Level (ft bmp):	300.28	Valve open, 7949 @ 4.5 gpm	
1 Casing Volume (gals):	74		
3 Casing Volumes (gals):	222		

FIELD SAMPLING DATA

Time	Discharge Rate (gpm)	Total Discharge (gallons)	pH (SU)	Temp (°C)	Specific Conductance (µS/cm)	Color	Odor	Comment
7:51	4.5	9	7.24	17.1	853	clear	no	some small black scale particles
8:01	4.5/12	84	7.30	20.1	847	cloudy	"	
8:04	12	120	7.25	20.9	872	clear	"	
8:07	12	156	7.26	20.7	868		"	
8:10	6.67	176	7.21	20.7	859	"	"	
8:16	6.67	216	7.17	21.3	873	"	"	

SAMPLE INFORMATION

Sample ID	Time	Container Type	Volume	No. of Containers	Analysis Method	Preservative	Comment
BLOMMER	8:20	Plastic	250 ml	1	EPA 300.0	None	

Additional Comments: Mrs Blommer said water was not used yet today - Stutz

HYDRO GEO CHEM, INC.

Groundwater Sampling Form

Project No:	8720000	Client:	Freeport Copper Queen Branch
Task No:	2.2	Date:	11/11/08
Well ID:	BMO-2008-01G	Weather:	Clear
ADWR No:	909474	Sampler:	CM

WELL DATA

Well Depth (ft bls):	310
Casing Diameter (in):	5
Static Water Level (ft bmp):	60.95
Casing Volume (gals):	250
3 Casing Volumes (gals):	760

Casing Capacity

Nominal Size (inches)	Gallons per Linear Foot
2	0.16
4	0.65
5	1.02
6	1.47
8	2.61
10	4.08

Casing Volume = gallons/foot * water column (feet)

FIELD SAMPLING DATA

Time	Elapsed Time (min)	Discharge Rate (gpm)	Total Discharge (gallons)	pH (SU)	Temp (°C)	Specific Conductance (µS/cm)	Comments
1206							
1208	2	7	14	6.71	20.5	751	Coloration noted. DR measured.
1218	10	7	84	7.10	20.8	791	
1228	10	7	154	7.06	20.9	705	
1238	10	7	224	7.01	20.4	724	
1248	10	7	294	7.01	20.6	722	DR measured
1258	10	7	364	7.01	20.7	710	
1308	10	7	434	7.01	21.0	716	
1318	10	7	504	7.00	21.0	718	
1328	10	7	574	7.02	20.9	717	DR measured
1338	10	7	644	7.03	20.6	714	
1348	10	7	714	7.00	20.8	721	

SAMPLE INFORMATION

Sample ID	Time	Container Type	Volume	No. of Containers	Analysis Method	Preservative	Comments
BMO-2008-01G	1356	Plastic	250 ml	1	EPA 300.0	None	Filtered

Additional Comments: 4 prong 30 AMP male to 3 prong 20 AMP female adaptor needed.

* Gross Alpha/Beta, Ra 226, Ra 228 and Uranium Isotopes U 234, U 235 and U 238

HYDRO GEO CHEM, INC.

Groundwater Sampling Form

Project No:	8720000	Client:	Freeport Copper Queen Branch
Task No:	2.2	Date:	11/3/08, 11/4/08
Well ID:	BMO-2008-03B	Weather:	Clear
ADWR No:	909147	Sampler:	CJM

WELL DATA

Well Depth (ft bls):	260
Casing Diameter (in):	5
Static Water Level (ft bmp):	11/3: 138.02, 11/4: 137.95
Casing Volume (gals):	120
3 Casing Volumes (gals):	360

Casing Capacity	
Nominal Size (inches)	Gallons per Linear Foot
2	0.16
4	0.65
5	1.02
6	1.47
8	2.61
10	4.08

Casing Volume = gallons/foot * water column (feet)

FIELD SAMPLING DATA

Time	Elapsed Time (min)	Discharge Rate (gpm)	Total Discharge (gallons)	pH (SU)	Temp (°C)	Specific Conductance (µS/cm)	Comments
0945							
0945	0	11	0	7.34	20.9	599	DR Measured
0951	6	11	66/66	7.36	21.1	594	
0957	6	11	66/132	7.37	21.2	598	
1003	6	11	66/198	7.36	21.2	596	
1012	5	11	99/297	7.29	21.0	597	DR Measured
1018	5	11	66/363	7.37	21.2	599	
1024	5	11	66/429	7.32	21.3	600	
1030	5	11	66/495	7.34	21.1	599	
1036	5	11	66/561	7.36	21.4	599	DR Measured

SAMPLE INFORMATION

Sample ID	Time	Container Type	Volume	No. of Containers	Analysis Method	Preservative	Comments
BMO-2008-03B	1040	Plastic	250ml	1	EPA300.0	None	
DUP-~~041108~~ 110408	1040	Plastic	250ml	1	EPA 300.0	None	

Additional Comments: Incorrect plug for 6KW generator, had to make adaptor. Pump is wired with yellow as ground, plug had to be rewired accordingly. Entrance is on Naco Highway E side, N. of RR tracks.

HYDRO GEO CHEM, INC.

Groundwater Sampling Form

Project No:	8720000	Client:	Freeport Copper Queen Branch
Task No:	2.2	Date:	12-11-08
Well ID:	BMO-2008-4B	Weather:	Sunny, cool
ADWR No:		Sampler:	Travis Taylor

WELL DATA

Well Depth (ft bls):	610
Casing Diameter (in):	5.25
Static Water Level (ft bmp):	130.77'
Casing Volume (gals):	538.9
3 Casing Volumes (gals):	1616.8

Casing Capacity	
Nominal Size (inches)	Gallons per Linear Foot
2	0.16
4	0.65
5	1.02
6	1.47
8	2.61
10	4.08

Casing Volume = gallons/foot * water column (feet)

FIELD SAMPLING DATA

Time	Elapsed Time (min)	Discharge Rate (gpm)	Total Discharge (gallons)	pH (SU)	Temp (°C)	Specific Conductance (µS/cm)	Comments
1130	0	62.5	11294	7.13	23.2	377	total discharge began
1200	30	62.5	13169	7.28	22.6	373	12-10-08 @ 1804
1230	60	64.3	15098	7.29	23.0	372	
1300	90	64.3	17027	7.33	23.1	375	
1330	120	64.3	18956	7.35	23.0	374	
1400	150	64.3	20885	7.37	23.1	~~375~~ 374	
1430	180	64.3	22814	7.34	22.8	374	

SAMPLE INFORMATION

Sample ID	Time	Container Type	Volume	No. of Containers	Analysis Method	Preservative	Comments
~~BMO-2008-4~~	~~1~~	~~*~~ Plastic	~~*~~ 250 ml	~~3~~	~~FMCQB-GW~~ EPA 300.0	~~*~~ None	—
BMO-2008-4	1435	*	*	3	FMCQB-GW	*	

Additional Comments:

* 1 (250 ml) Filtered, Plastic
1 (125 ml) HNO_3, Filtered, Plastic
1 (500 ml) Raw, plastic

HYDRO GEO CHEM, INC.

Groundwater Sampling Form

Project No:	8720000	Client:	Freeport Copper Queen Branch
Task No:	2.3	Date:	09/30/08
Well ID:	BMO-2008-5B	Weather:	
ADWR No:		Collected By:	John Villinski

WELL DATA

Well Depth (ft bls):	290	Time:	0727
Casing Diameter (in):	5-inch	Point of Measurement:	Top of Casing
Static Water Level (ft bmp):	145.21		
1 Casing Volume (gals):	NA		
3 Casing Volumes (gals):	NA		

FIELD SAMPLING DATA

Time	Discharge Rate (gpm)	Total Discharge (gallons)	pH (SU)	Temp (°C)	Specific Conductance (µS/cm)	Color	Odor	Comment
1220			7.08	22.0	688	-	-	-
Sample Collected after Aquifer Testing								

SAMPLE INFORMATION

Sample ID	Time	Container Type	Volume	No. of Containers	Analysis Method	Preservative	Comment
BMO-2008-5B	1230	Plastic	*	3	FMCQB-GW	*	--

Additional Comments: * 500 ml Raw, 125 ml Filtered HNO3 and 250 ml Filtered

HYDRO GEO CHEM, INC.

Groundwater Sampling Form

Project No:	8720000	Client:	Freeport Copper Queen Branch
Task No:	2.3	Date:	10/02/08
Well ID:	BMO-2008-5M	Weather:	
ADWR No:		Collected By:	John Villinski

WELL DATA

Well Depth (ft bls):	450	Time:	0715
Casing Diameter (in):	5-inch	Point of Measurement:	Top of Casing
Static Water Level (ft bmp):	146.54		
1 Casing Volume (gals):	NA		
3 Casing Volumes (gals):	NA		

FIELD SAMPLING DATA

Time	Discharge Rate (gpm)	Total Discharge (gallons)	pH (SU)	Temp (°C)	Specific Conductance (µS/cm)	Color	Odor	Comment
1340			7.13	23.6	551	-	-	-
Sample Collected after Aquifer Testing								

SAMPLE INFORMATION

Sample ID	Time	Container Type	Volume	No. of Containers	Analysis Method	Preservative	Comment
BMO-2008-5M	1345	Plastic	*	3	FMCQB-GW	*	--

Additional Comments: * 500 ml Raw, 125 ml Filtered HNO3 and 250 ml Filtered

HYDRO GEO CHEM, INC.

Groundwater Sampling Form

Project No:	8720900	Client:	Freeport Copper Queen Branch
Task No:	2.2	Date:	11/4/08
Well ID:	BMO-2008-06B	Weather:	Partly cloudy
ADWR No:	909146	Sampler:	CTM

WELL DATA

Well Depth (ft bls):	265
Casing Diameter (in):	5
Static Water Level (ft bmp):	190.23
Casing Volume (gals):	76
3 Casing Volumes (gals):	230

Casing Capacity	
Nominal Size (inches)	Gallons per Linear Foot
2	0.16
4	0.65
5	1.02
6	1.47
8	2.61
10	4.08

Casing Volume = gallons/foot * water column (feet)

FIELD SAMPLING DATA

Time	Elapsed Time (min)	Discharge Rate (gpm)	Total Discharge (gallons)	pH (SU)	Temp (°C)	Specific Conductance (µS/cm)	Comments
1148							
1151	3	6	18/18	7.09	21.2	384	DR Measured
1157	6	6	36/54	7.22	21.4	385	
1205	8	6	48/102	7.36	21.4	389	
1211	6	6	36/138	7.38	21.5	400	
1217	6	5	30/168	7.39	21.4	401	DR Measured
1223	6	5	30/198	7.41	21.4	395	
1229	6	5	30/228	7.40	21.6	395	
1238	9	5	45/273	7.42	21.3	398	DR Measured
1244	6	5	30/303	7.41	21.5	398	

SAMPLE INFORMATION

Sample ID	Time	Container Type	Volume	No. of Containers	Analysis Method	Preservative	Comments
BMO-2008-06B	1250	Plastic	250 ml	1	EPA 300.0	None	

Additional Comments: Entrance is on Naco Highway, W side, N of Purdy Lane

* Gross Alpha/Beta, Ra 226, Ra 228 and Uranium Isotopes U 234, U 235 and U 238

4 prong 30 AMP male to 3 prong 20 AMP female adaptor needed.

HYDRO GEO CHEM, INC.

Groundwater Sampling Form

Project No:	872000	Client:	Freeport Copper Queen Branch
Task No:	2.2	Date:	11/4/08
Well ID:	BMO-2008-06M	Weather:	Scattered Clouds
ADWR No:	909019	Sampler:	CTM

WELL DATA

Well Depth (ft bls):	450
Casing Diameter (in):	5
Static Water Level (ft bmp):	190.25
Casing Volume (gals):	260
3 Casing Volumes (gals):	780

Casing Capacity	
Nominal Size (inches)	Gallons per Linear Foot
2	0.16
4	0.65
5	1.02
6	1.47
8	2.61
10	4.08

Casing Volume = gallons/foot * water column (feet)

FIELD SAMPLING DATA

Time	Elapsed Time (min)	Discharge Rate (gpm)	Total Discharge (gallons)	pH (SU)	Temp (°C)	Specific Conductance (µS/cm)	Comments
1307							
1311	4	12	48/48	7.33	21.6	619	DR Measured
1321	10	13	130/178	7.38	21.3	622	
1331	10	13	130/308	7.35	21.8	622	
1341	10	13	130/438	7.35	21.7	622	DR Measured
1351	10	13	130/568	7.31	21.7	619	
1401	10	13	130/698	7.40	21.6	622	DR Measured
1411	10	13	130/828	7.32	21.7	624	
1421	10	13	130/958	7.40	21.6	621	DR Measured
1433	12	13	156/1114	7.31	21.8	621	

SAMPLE INFORMATION

Sample ID	Time	Container Type	Volume	No. of Containers	Analysis Method	Preservative	Comments
BMO-2008-06M	1440	Plastic	250 ml	1	EPA 300.0	None	

Additional Comments: Entrance is on Naco Highway, W side, N of Purdy Lane

* Gross Alpha/Beta, Ra 226, Ra 228 and Uranium Isotopes U 234, U 235 and U 238

4 prong male 30 AMP to 3 prong 20 AMP female plug adapter needed.

HYDRO GEO CHEM, INC.

Groundwater Sampling Form

Project No:	8720000	Client:	Freeport Copper Queen Branch
Task No:	2.2	Date:	11/6/08
Well ID:	BMO-2008-07M	Weather:	Clear
ADWR No:	908794	Sampler:	CM

WELL DATA

Well Depth (ft bls):	670
Casing Diameter (in):	5
Static Water Level (ft bmp):	239.69
Casing Volume (gals):	440
3 Casing Volumes (gals):	1300

Casing Capacity	
Nominal Size (inches)	Gallons per Linear Foot
2	0.16
4	0.65
5	1.02
6	1.47
8	2.61
10	4.08

Casing Volume = gallons/foot * water column (feet)

FIELD SAMPLING DATA

Time	Elapsed Time (min)	Discharge Rate (gpm)	Total Discharge (gallons)	pH (SU)	Temp (°C)	Specific Conductance (µS/cm)	Comments
0743							
0745	2	17	34/34	8.31	17.9	297	DR Measured, Foam noted
0755	10	17	170/204	7.94	20.8	335	
0800	5	17	85/289	7.59	22.0	373	
0810	10	16	160/449	7.49	22.1	381	DR Measured
0816	6	16	96/545	7.51	22.5	381	
0820	4	16	64/609	7.52	22.5	381	
0825	5	16	80/689	7.53	22.6	380	

SAMPLE INFORMATION

Sample ID	Time	Container Type	Volume	No. of Containers	Analysis Method	Preservative	Comments
BMO-2008-07M	0835	Plastic	250 ml	1	EPA 300.0	None	

Additional Comments: 4 prong male 30 AMP to 3 prong 20 AMP female adapter, key needed.

HYDRO GEO CHEM, INC.

Groundwater Sampling Form

Project No:	8720000	Client:	Freeport Copper Queen Branch
Task No:	2.2	Date:	12-5-08
Well ID:	BMO-2008-8B	Weather:	Partly cloudy, cool
ADWR No:		Sampler:	Travis Taylor

WELL DATA

Well Depth (ft bls):	480
Casing Diameter (in):	5.25
Static Water Level (ft bmp):	297.94
Casing Volume (gals):	204.7
3 Casing Volumes (gals):	614.2

Casing Capacity	
Nominal Size (inches)	Gallons per Linear Foot
2	0.16
4	0.65
5	1.02
6	1.47
8	2.61
10	4.08

Casing Volume = gallons/foot * water column (feet)

FIELD SAMPLING DATA

Time	Elapsed Time (min)	Discharge Rate (gpm)	Total Discharge (gallons)	pH (SU)	Temp (°C)	Specific Conductance (µS/cm)	Comments
1210	0	53.2	12918	6.23	20.5	2480	Total discharge began
1230	20	53.2	13982	6.36	20.6	2480	@ 12/04/08: 1355
1250	40	53.5	15046	6.39	20.9	2470	
1315	65	53.5	16384	6.41	21.3	2460	
1535	85	53.5	23874	6.47	20.4	2470	
1604	114	52.6	25426	6.49	20.5	2480	
1634	144	52.6	27004	6.50	20.1	2490	
1700	170	52.6	28372	6.47	20.1	2480	

SAMPLE INFORMATION

Sample ID	Time	Container Type	Volume	No. of Containers	Analysis Method	Preservative	Comments
		~~Plastic~~	~~250 ml~~	~~1~~	~~EPA 300.0~~	~~None~~	
BMO-2008-8B	1405	*	*	3	*	*	

Additional Comments:

* 1 (125 ml) HNO_3, Filtered, plastic FMCQB-GW
1 (250 ml) Filtered, Plastic FMCQB-GW
1 (500 ml) Raw, plastic FMCQB-GW

HYDRO GEO CHEM, INC.

Groundwater Sampling Form

Project No:	8720000	Client:	Freeport Copper Queen Branch
Task No:	2.2	Date:	12-9-08
Well ID:	BMO-2008-8M	Weather:	Partly cloudy, cold, windy
ADWR No:		Sampler:	Travis Taylor

WELL DATA

Well Depth (ft bls):	1210
Casing Diameter (in):	5.25
Static Water Level (ft bmp):	299.79
Casing Volume (gals):	1023.6
3 Casing Volumes (gals):	3070.7

Casing Capacity	
Nominal Size (inches)	Gallons per Linear Foot
2	0.16
4	0.65
5	1.02
6	1.47
8	2.61
10	4.08

Casing Volume = gallons/foot * water column (feet)

FIELD SAMPLING DATA

Time	Elapsed Time (min)	Discharge Rate (gpm)	Total Discharge (gallons)	pH (SU)	Temp (°C)	Specific Conductance (µS/cm)	Comments
1320	0	14.6	3769	6.95	24.0	887	Total discharge began
1350	30	14.4	4155	7.09	24.3	867	12-8-08 @ 1710
1428	68	14.3	4669	7.21	22.8	859	
1600	160	13.9	5865	7.16	23.7	850	
1625	185	13.7	6243	7.14	23.9	851	
1725	245	13.9	7072	7.16	23.4	852	

SAMPLE INFORMATION

Sample ID	Time	Container Type	Volume	No. of Containers	Analysis Method	Preservative	Comments
		~~Plastic~~	~~250 ml~~	~~1~~	~~EPA 300.0~~	~~None~~	
BMO-2008-8M	1440	*	*	3	*	*	

Additional Comments:

* 1 (250ml) ~~Filtered~~, Plastic — FMCQB-GW
1 (500ml) Raw, plastic — FMCQB-GW
1 (125ml) Filtered, plastic, HNO_3 — FMCQB-GW

HYDRO GEO CHEM, INC.

Groundwater Sampling Form

Project No:	8720000	Client:	Freeport Copper Queen Branch
Task No:	2.2	Date:	11/5/08
Well ID:	BMO-2008-09M	Weather:	Mostly clear
ADWR No:	909 255	Sampler:	CTM

WELL DATA

Well Depth (ft bls):	775
Casing Diameter (in):	5
Static Water Level (ft bmp):	287.65
Casing Volume (gals):	500
3 Casing Volumes (gals):	1500

Casing Capacity	
Nominal Size (inches)	Gallons per Linear Foot
2	0.16
4	0.65
5	1.02
6	1.47
8	2.61
10	4.08

Casing Volume = gallons/foot * water column (feet)

FIELD SAMPLING DATA

Time	Elapsed Time (min)	Discharge Rate (gpm)	Total Discharge (gallons)	pH (SU)	Temp (°C)	Specific Conductance (µS/cm)	Comments
0948							
0948	0	15	0	8.67	18.4	385	DR Measured, foam noted.
1003	5	15	75	8.67	21.8	402	Foam noted.
1018	5	15	150	7.89	23.0	442	DR Measured.
1033	5	15	225	7.83	23.0	445	
1048	5	14	295	7.84	23.0	442	DR Measured
1103	5	14	365	7.92	21.6	441	
1118	5	14	436	7.89	21.4	444	

SAMPLE INFORMATION

Sample ID	Time	Container Type	Volume	No. of Containers	Analysis Method	Preservative	Comments
BMO-2008-09M	1140	Plastic	250ml	1	EPA 300.0	None	

Additional Comments: 4 prong male 30 AMP to 3 prong female 20 AMP adaptor needed, key needed.

HYDRO GEO CHEM, INC.

Groundwater Sampling Form

Project No:	8720000	Client:	Freeport Copper Queen Branch
Task No:	2.2	Date:	11/5/08
Well ID:	BMO-2008-10 GU	Weather:	Mostly clear.
ADWR No:	909272	Sampler:	CM

WELL DATA

Well Depth (ft bls):	449
Casing Diameter (in):	5
Static Water Level (ft bmp):	295.89
Casing Volume (gals):	160
3 Casing Volumes (gals):	480

Casing Capacity	
Nominal Size (inches)	Gallons per Linear Foot
2	0.16
4	0.65
5	1.02
6	1.47
8	2.61
10	4.08

Casing Volume = gallons/foot * water column (feet)

FIELD SAMPLING DATA

Time	Elapsed Time (min)	Discharge Rate (gpm)	Total Discharge (gallons)	pH (SU)	Temp (°C)	Specific Conductance (µS/cm)	Comments
1240							
1242	2	6	12	6.32	18.7	3308	DR Measured
1247	5	6	30/42	6.18	20.1	3321	
1252	5	6	30/72	6.11	20.0	3319	
1302	10	6	60/132	6.12	20.4	3306	
1312	10	6	60/192	6.19	20.4	3347	
1322	10	6	60/252	6.15	20.2	3343	DR Measured

SAMPLE INFORMATION

Sample ID	Time	Container Type	Volume	No. of Containers	Analysis Method	Preservative	Comments
BMO-2008-10 GU	1330	Plastic	250 ml	1	EPA 300.0	None	

Additional Comments: 4 prong male 30 AMP to 3 prong female 20 AMP adapter needed.

HYDRO GEO CHEM, INC.

Groundwater Sampling Form

Project No:	8720000	Client:	Freeport Copper Queen Branch
Task No:	2.2	Date:	11/5/08
Well ID:	BMO-2008-10GL	Weather:	Scattered clouds
ADWR No:	909435	Sampler:	CTM

WELL DATA

Well Depth (ft bls):	810
Casing Diameter (in):	5
Static Water Level (ft bmp):	520.50
Casing Volume (gals):	300
3 Casing Volumes (gals):	900

Casing Capacity	
Nominal Size (inches)	Gallons per Linear Foot
2	0.16
4	0.65
5	1.02
6	1.47
8	2.61
10	4.08

Casing Volume = gallons/foot * water column (feet)

FIELD SAMPLING DATA

Time	Elapsed Time (min)	Discharge Rate (gpm)	Total Discharge (gallons)	pH (SU)	Temp (°C)	Specific Conductance (µS/cm)	Comments
1402							
1404	2	5	10/10	6.66	18.6	3016	DR Measured.
1414	10	5	50/60	6.53	24.0	3079	
1419	5	5	25/85	6.48	24.8	3039	
1429	10	5	50/135	6.48	25.1	3012	
1439	10	5	50/185	6.47	25.0	2948	
1449	10	4	40/225	6.48	24.6	2796	DR Measured.
1459	10	4	40/265	6.53	25.0	2663	
1509	10	4	40/305	6.51	24.7	2609	
1519	10	4	40/345	6.48	25.2	2601	
1524	5	4	20/365	6.49	25.0	2580	
1529	5	4	20/385	6.47	25.3	2573	

SAMPLE INFORMATION

Sample ID	Time	Container Type	Volume	No. of Containers	Analysis Method	Preservative	Comments
BMO-2008-10GL	1535	Plastic	250ml	1	EPA 300.0	None	

Additional Comments: 4 prong male 30 AMP to 3 prong 20 AMP female adaptor needed.

HYDRO GEO CHEM, INC.

Groundwater Sampling Form

Project No:	8720000	Client:	Freeport Copper Queen Branch
Task No:	2.2	Date:	11/12/08
Well ID:	BMO-2008-11G	Weather:	Clear
ADWR No:	909434	Sampler:	CTM

WELL DATA

Well Depth (ft bls):	760
Casing Diameter (in):	5
Static Water Level (ft bmp):	576.80
Casing Volume (gals):	190
3 Casing Volumes (gals):	560

Casing Capacity

Nominal Size (inches)	Gallons per Linear Foot
2	0.16
4	0.65
5	1.02
6	1.47
8	2.61
10	4.08

Casing Volume = gallons/foot * water column (feet)

FIELD SAMPLING DATA

Time	Elapsed Time (min)	Discharge Rate (gpm)	Total Discharge (gallons)	pH (SU)	Temp (°C)	Specific Conductance (µS/cm)	Comments
1138							
1140	2	8	16	7.84	20.5	262	DR Measured
1150	10	8	96	7.91	23.7	256	
1200	10	8	176	7.95	24.4	253	
1210	10	8	256	7.97	24.5	255	
1220	10	7	326	7.95	24.7	255	DR Measured
1230	10	7	396	7.98	24.7	256	
1240	10	7	466	7.97	24.2	256	
1250	10	8	546	7.96	24.2	257	DR Measured

SAMPLE INFORMATION

Sample ID	Time	Container Type	Volume	No. of Containers	Analysis Method	Preservative	Comments
BMO-2008-11G	1255	Plastic	250 ml	1	EPA 300.0	None	Filtered

Additional Comments: 4 prong 30 AMP male adaptor to 3 prong 20 AMP female plug needed.

* Gross Alpha/Beta, Ra 226, Ra 228 and Uranium Isotopes U 234, U 235 and U 238

HYDRO GEO CHEM, INC.

Groundwater Sampling Form

Project No:	8720000	Client:	Freeport Copper Queen Branch
Task No:	2.3	Date:	10/03/08
Well ID:	BMO-2008-13B	Weather:	
ADWR No:		Collected By:	John Villinski

WELL DATA

Well Depth (ft bls):	470	Time:	0720
Casing Diameter (in):	5-inch	Point of Measurement:	Top of Casing
Static Water Level (ft bmp):	206.95		
1 Casing Volume (gals):	NA		
3 Casing Volumes (gals):	NA		

FIELD SAMPLING DATA

Time	Discharge Rate (gpm)	Total Discharge (gallons)	pH (SU)	Temp (°C)	Specific Conductance (µS/cm)	Color	Odor	Comment
1328			6.49	21.6	2180	-	-	-
Sample Collected after Aquifer Testing								

SAMPLE INFORMATION

Sample ID	Time	Container Type	Volume	No. of Containers	Analysis Method	Preservative	Comment
BMO-2008-13B	1345	Plastic	*	3	FMCQB-GW	*	--

Additional Comments: * 500 ml Raw, 125 ml Filtered HNO3 and 250 ml Filtered

HYDRO GEO CHEM, INC.

Groundwater Sampling Form

Project No:	8720000	Client:	Freeport Copper Queen Branch
Task No:	2.2	Date:	12-3-08
Well ID:	BMO-2008-13M	Weather:	Sunny, Cool
ADWR No:		Sampler:	Travis Taylor

WELL DATA

Well Depth (ft bls):	1030
Casing Diameter (in):	5.25
Static Water Level (ft bmp):	206
Casing Volume (gals):	926.63
3 Casing Volumes (gals):	2779.9

Casing Capacity	
Nominal Size (inches)	Gallons per Linear Foot
2	0.16
4	0.65
5	1.02
6	1.47
8	2.61
10	4.08

Casing Volume = gallons/foot * water column (feet)

FIELD SAMPLING DATA

Time	Elapsed Time (min)	Discharge Rate (gpm)	Total Discharge (gallons)	pH (SU)	Temp (°C)	Specific Conductance (µS/cm)	Comments
1200	0	3.64	901.5	7.40	24.0	1534	total Discharge began 12/2/08
1300	60	3.64	1119.9	7.61	24.5	1516	@ 1420
1400	120	3.58	1337.3	7.59	24.4	1492	
1430	150	3.58	1445	7.57	24.5	1481	
1500	180	3.38	1546	7.69	23.4	1460	
1530	210	3.48	1650	7.72	24.1	1463	

SAMPLE INFORMATION

Sample ID	Time	Container Type	Volume	No. of Containers	Analysis Method	Preservative	Comments
		~~Plastic~~	~~250 ml~~ →	~~1~~	~~EPA 300.0~~	~~None~~	
BMO-2008-13M	1545	*	*	3	*	*	

Additional Comments:

* 1 (125ml) HNO_3, Filtered, Plastic FMCQB-GW
1 (250ml) Filtered, Plastic FMCQB-GW
1 (500ml) Raw, Plastic FMCQB-GW

HYDRO GEO CHEM, INC.

Groundwater Sampling Form

Project No:	8720000	Client:	Freeport Copper Queen Branch
Task No:	2.2	Date:	10-20-08
Well ID:	BURKE	Weather:	Sunny
ADWR No:	212268	Collected By:	J. Villinski

WELL DATA

Well Depth (ft bls):	780	Time:	
Casing Diameter (in):	6"	Point of Measurement:	Top of Casing
Static Water Level (ft bmp):	604.88 10/28/08		
1 Casing Volume (gals):			
3 Casing Volumes (gals):			

FIELD SAMPLING DATA

Time	Discharge Rate (gpm)	Total Discharge (gallons)	pH (SU)	Temp (°C)	Specific Conductance (µS/cm)	Color	Odor	Comment
15:45			7.57	26.0	466			

SAMPLE INFORMATION

Sample ID	Time	Container Type	Volume	No. of Containers	Analysis Method	Preservative	Comment
BURKE	15:45	Plastic	250 ml	1	EPA 300.0	None	

Additional Comments: 1000' sounder - went down past 700'. w/o the sounder hitting water - not inside innercasing? Sounder got stuck, was removed on 10-22-08. Will recheck week of 10-27-08

HYDRO GEO CHEM, INC.

Groundwater Sampling Form

Project No:	8720000	Client:	Freeport Copper Queen Branch
Task No:	2.2	Date:	10-15-08
Well ID:	CHAMBERS	Weather:	Sunny
ADWR No:	629807	Collected By:	John Villinski

WELL DATA

Well Depth (ft bls):	245	Time:	1108
Casing Diameter (in):	6	Point of Measurement:	Top of Casing
Static Water Level (ft bmp):	N/A	Valve opened @ 11:08	
1 Casing Volume (gals):		15 gpm	
3 Casing Volumes (gals):			

FIELD SAMPLING DATA

Time	Discharge Rate (gpm)	Total Discharge (gallons)	pH (SU)	Temp (°C)	Specific Conductance (µS/cm)	Color	Odor	Comment
11:09	15	15	7.45	21.3	425	clear	no	—
11:14	5	40	7.40	22.4	419	"	"	—
11:22	5	80	7.39	22.3	421	"	"	
11:30	5	120	7.41	22.5	420	"	"	—

SAMPLE INFORMATION

Sample ID	Time	Container Type	Volume	No. of Containers	Analysis Method	Preservative	Comment
CHAMBERS	11:35	Plastic	250 ml	1	EPA 300.0	None	

Additional Comments: Watering the plants - 15 gpm is too strong cutback to 5 gpm, Purge until stable

HYDRO GEO CHEM, INC.

Groundwater Sampling Form

Project No:	8720000	Client:	Freeport Copper Queen Branch
Task No:	2.2	Date:	10-23-08
Well ID:	COB MW-1	Weather:	Sunny
ADWR No:	903592	Collected By:	J. Villinski

WELL DATA

Well Depth (ft bls):	420	Time:	7:28
Casing Diameter (in):	8	Point of Measurement:	Top of Casing
Static Water Level (ft bmp):	233.62	730 - valve open 15 gpm	
1 Casing Volume (gals):	448		
3 Casing Volumes (gals):	1492		

FIELD SAMPLING DATA

Time	Discharge Rate (gpm)	Total Discharge (gallons)	pH (SU)	Temp (°C)	Specific Conductance (µS/cm)	Color	Odor	Comment
733	15	45	7.00	19.3	1559	clear	no	—
738	15	120	6.96	20.8	1613	"	"	—
742	15	180	7.00	209	1595	"	"	—
747	15	255	6.96	21.8	1664	"	"	"
752	15	330	6.93	21.3	1669	"	"	"
757	15	405	6.96	21.3	1677	"	"	"
802	12	465	6.95	21.3	1689	"	"	"
807	12	525	6.95	21.2	1690	"	"	"

SAMPLE INFORMATION

Sample ID	Time	Container Type	Volume	No. of Containers	Analysis Method	Preservative	Comment
COB MW-1	8:10	Plastic	250 ml	1	EPA 300.0	None	

Additional Comments: Since pump is used constantly for the WWTP purge only until stable

HYDRO GEO CHEM, INC.

Groundwater Sampling Form

Project No:	8720000	Client:	Freeport Copper Queen Branch
Task No:	2.2	Date:	10-23-08
Well ID:	COB-MW-2	Weather:	Sunny
ADWR No:	903984	Collected By:	John Sirlinski

WELL DATA

Well Depth (ft bls):	162	Time:	9:25
Casing Diameter (in):	4"	Point of Measurement:	Top of Casing
Static Water Level (ft bmp):	124.02	pump on @ 9:28 - 7.5 gpm	
1 Casing Volume (gals):	25	11 min purge	
3 Casing Volumes (gals):	76		

FIELD SAMPLING DATA

Time	Discharge Rate (gpm)	Total Discharge (gallons)	pH (SU)	Temp (°C)	Specific Conductance (µS/cm)	Color	Odor	Comment
9:29	7.5	7.5	7.23	19.6	505	clear	no	—
9:31	7.5	22.5	7.34	20.0	497	"	"	—
9:34	7.5	45	7.34	20.2	501	"	"	
9:38	7.5	75	7.36	20.3	498	"	"	—

SAMPLE INFORMATION

Sample ID	Time	Container Type	Volume	No. of Containers	Analysis Method	Preservative	Comment
COB MW-2	9:40	Plastic	250 ml	1	EPA 300.0	None	

Additional Comments:

HYDRO GEO CHEM, INC.

Groundwater Sampling Form

Project No:	8720000	Client:	Freeport Copper Queen Branch
Task No:	2.2	Date:	10-23-08
Well ID:	COB MW-3	Weather:	Sunny
ADWR No:	906823	Collected By:	John Villinski

WELL DATA

Well Depth (ft bls):	300'	Time:	9:57
Casing Diameter (in):	4	Point of Measurement:	Top of Casing
Static Water Level (ft bmp):	117.93	pumped @ 10:00 – 25 gpm	
1 Casing Volume (gals):	122	15 min purge	
3 Casing Volumes (gals):	365		

FIELD SAMPLING DATA

Time	Discharge Rate (gpm)	Total Discharge (gallons)	pH (SU)	Temp (°C)	Specific Conductance (µS/cm)	Color	Odor	Comment
10:02	25	50	7.26	19.8	469	clear	no	lots of small
10:06	25	150	7.40	20.4	504	"	"	particles
10:10	25	250	7.42	20.7	507	"	"	no particles
10:13	25	325	7.42	20.8	506	"	"	"
10:16	25	400	7.43	20.8	507	"	"	"

SAMPLE INFORMATION

Sample ID	Time	Container Type	Volume	No. of Containers	Analysis Method	Preservative	Comment
COB MW-3	10:20	Plastic	250 ml	1	EPA 300.0	None	

Additional Comments: looks like some small metallic flakes in w/ other sand, cleared up right away

HYDRO GEO CHEM, INC.

Groundwater Sampling Form

Project No:	8720000	Client:	Freeport Copper Queen Branch
Task No:	2.2	Date:	10-23-08
Well ID:	COB WL	Weather:	Sunny
ADWR No:	593116	Collected By:	John Millonski

WELL DATA

Well Depth (ft bls):	150	Time:	8:31
Casing Diameter (in):	4"	Point of Measurement:	Top of Casing
Static Water Level (ft bmp):	58.76	Pump on 8:34 @ 7.5 gpm	
1 Casing Volume (gals):	61		
3 Casing Volumes (gals):	183		

FIELD SAMPLING DATA

Time	Discharge Rate (gpm)	Total Discharge (gallons)	pH (SU)	Temp (°C)	Specific Conductance (µS/cm)	Color	Odor	Comment
8:36	7.5	15	6.93	18.9	1054	clear	no	—
8:40	7.5	45	7.00	20.4	1078	"	"	
8:44	7	73	6.99	20.6	1086	"	"	
8:49	2	83	7.06	20.7	1072	"	"	
~~8:52~~	2	89	7.22	21.2	1076	"	"	
8:55	2	95	7.23	21.4	1075	"	"	

SAMPLE INFORMATION

Sample ID	Time	Container Type	Volume	No. of Containers	Analysis Method	Preservative	Comment
COB WL	9:00	Plastic	250 ml	1	EPA 300.0	None	

Additional Comments: At 8:47 - pumped well almost dry - surging at 7 gpm. Casing must be emptied at this point

HYDRO GEO CHEM, INC.

Groundwater Sampling Form

Project No:	8720000	Client:	Freeport Copper Queen Branch
Task No:	2.2	Date:	10-20-08
Well ID:	COLLINS	Weather:	P. Cloudy
ADWR No:	565260	Collected By:	J. Villalobos

WELL DATA

Well Depth (ft bls):	320	Time:	13:11
Casing Diameter (in):	4 1/2	Point of Measurement:	Top of Casing
Static Water Level (ft bmp):	290.15	valve open 13:18 @ 12 gpm	
1 Casing Volume (gals):	25	6+ min purge	
3 Casing Volumes (gals):	76		

FIELD SAMPLING DATA

Time	Discharge Rate (gpm)	Total Discharge (gallons)	pH (SU)	Temp (°C)	Specific Conductance (µS/cm)	Color	Odor	Comment
13:19	12	12	6.71	21.8	1510	clear	no	
13:21	12	36	6.78	21.7	1503	"	"	
13:23	12	60	6.78	21.7	1503			
13:24	12	96	6.78	21.7	1510			

SAMPLE INFORMATION

Sample ID	Time	Container Type	Volume	No. of Containers	Analysis Method	Preservative	Comment
COLLINS	13:30	Plastic	250 ml	1	EPA 300.0	None	

Additional Comments: Water not used since early am

HYDRO GEO CHEM, INC.

Groundwater Sampling Form

Project No:	8720000	Client:	Freeport Copper Queen Branch
Task No:	2.2	Date:	10-20-08
Well ID:	COOPER	Weather:	Mostly sunny
ADWR No:	~~637069~~ 623546	Collected By:	J. Villinski

WELL DATA

Well Depth (ft bls):	~~[illegible]~~ 325	Time:	
Casing Diameter (in):	6"	Point of Measurement:	Top of Casing
Static Water Level (ft bmp):	N/A	valve open 13:41 @ 8.33 gpm	
1 Casing Volume (gals):			
3 Casing Volumes (gals):			

FIELD SAMPLING DATA

Time	Discharge Rate (gpm)	Total Discharge (gallons)	pH (SU)	Temp (°C)	Specific Conductance (µS/cm)	Color	Odor	Comment
13:47	8.33	25	8.39	23.4	447	clear	no	—
13:50	8.33	~~3~~5	8.42	24.2	447	"	"	
13:56	8.33	125	8.45	24.5	448	"	"	
14:02	8.33	175	8.44	24.7	448			
		↳ Stable						

SAMPLE INFORMATION

Sample ID	Time	Container Type	Volume	No. of Containers	Analysis Method	Preservative	Comment
COOPER	14:05	Plastic	250 ml	1	EPA 300.0	None	

Additional Comments: cannot measure WL — pump til stable
No one home. However some of the garbage in the yard has been cleaned up

HYDRO GEO CHEM, INC.

Groundwater Sampling Form

Project No:	8720000	Client:	Freeport Copper Queen Branch
Task No:	2.2	Date:	10-16-08
Well ID:	COOPER C	Weather:	Sunny
ADWR No:	637069	Collected By:	John Villinski

WELL DATA

Well Depth (ft bls):	220	Time:	13:27
Casing Diameter (in):	6"	Point of Measurement:	Top of Casing
Static Water Level (ft bmp):	155.85		valve open @ 13:34 @ 6.7 gpm
1 Casing Volume (gals):	96		43 min purge
3 Casing Volumes (gals):	289		

FIELD SAMPLING DATA

Time	Discharge Rate (gpm)	Total Discharge (gallons)	pH (SU)	Temp (°C)	Specific Conductance (µS/cm)	Color	Odor	Comment
13:35	6.7	6.7	6.85	21.9	2075	clear	no	—
13:41	6.7	46.7	6.84	21.6	2076	"	"	—
13:46	6.7	80	6.80	21.5	2078	"	"	
13:52	6.7	120	6.81	21.5	2082	"	"	
13:58	6.7	160	6.81	21.5	2080	"	"	
14:04	6.7	200	6.83	21.5	2077	"	"	
14:10	6.7	240	6.79	21.5	2078	"	"	
14:17	6.7	287	6.80	21.4	2078	"	"	

SAMPLE INFORMATION

Sample ID	Time	Container Type	Volume	No. of Containers	Analysis Method	Preservative	Comment
COOPER C	14:20	Plastic	250 ml	1	EPA 300.0	None	

Additional Comments: Some usage in the morning, Teenager at home - school break

HYDRO GEO CHEM, INC.

Groundwater Sampling Form

Project No:	8720000	Client:	Freeport Copper Queen Branch
Task No:	2.2	Date:	10-13-08
Well ID:	DODSON	Weather:	Sunny / Warm
ADWR No:	644927	Collected By:	J. Villinski

NEEDS ~~SAMPLE~~ IN BLUE SOUND

WELL DATA

Well Depth (ft bls):	200'	Time:	13:55
Casing Diameter (in):	6"	Point of Measurement:	Top of Casing
Static Water Level (ft bmp):	81.82	pump on @ 14:01 @ 13 gpm	
1 Casing Volume (gals):	177.8	~41 min purge	
3 Casing Volumes (gals):	534		

FIELD SAMPLING DATA

pump

Time	Discharge Rate (gpm)	Total Discharge (gallons)	pH (SU)	Temp (°C)	Specific Conductance (µS/cm)	Color	Odor	Comment
14:04	13	39	7.12	20.6	986	clear	no	—
14:09	13	104	7.18	20.8	994	"	"	some black flakes
14:14	13	169	7.19	20.5	1038	"	"	—
14:19	13	234	7.16	20.6	1058	"	"	
14:24	13	299	7.14	20.5	1075	"	"	—
14:29	13	364	7.13	20.7	1087	"	"	—
14:34	13	429	7.13	20.6	1088	"	"	—
14:39	13	494	7.14	20.6	1092	"	"	—
14:43	13	536	7.15	20.5	1095	"	"	—

SAMPLE INFORMATION

Sample ID	Time	Container Type	Volume	No. of Containers	Analysis Method	Preservative	Comment
DODSON	14:45	Plastic	250 ml	1	EPA 300.0	None	filtered

Additional Comments: No one home. Pump appears to have been off. Dodson still in process of remodel.

HYDRO GEO CHEM, INC.

Groundwater Sampling Form

Project No:	8720000	Client:	Freeport Copper Queen Branch
Task No:	2.2	Date:	10/16/08
Well ID:	DOUGLAS 791	Weather:	Clear, Cool
ADWR No:	592791	Collected By:	BJT

WELL DATA

Well Depth (ft bls):	200	Time:	1030
Casing Diameter (in):		Point of Measurement:	Top of Casing
Static Water Level (ft bmp):	23.60		
1 Casing Volume (gals):			
3 Casing Volumes (gals):			

FIELD SAMPLING DATA

Time	Discharge Rate (gpm)	Total Discharge (gallons)	pH (SU)	Temp (°C)	Specific Conductance (µS/cm)	Color	Odor	Comment

SAMPLE INFORMATION

Sample ID	Time	Container Type	Volume	No. of Containers	Analysis Method	Preservative	Comment
Water Level Only							

Additional Comments:

HYDRO GEO CHEM, INC.

Groundwater Sampling Form

Project No:	8720000	Client:	Freeport Copper Queen Branch
Task No:	2.2	Date:	10/16/08
Well ID:	DOUGLAS 792	Weather:	Clear, Cool
ADWR No:	592792	Collected By:	BJT

WELL DATA

Well Depth (ft bls):	200	Time:	1035
Casing Diameter (in):		Point of Measurement:	Top of Casing
Static Water Level (ft bmp):	86.45		
1 Casing Volume (gals):			
3 Casing Volumes (gals):			

FIELD SAMPLING DATA

Time	Discharge Rate (gpm)	Total Discharge (gallons)	pH (SU)	Temp (°C)	Specific Conductance (µS/cm)	Color	Odor	Comment

SAMPLE INFORMATION

Sample ID	Time	Container Type	Volume	No. of Containers	Analysis Method	Preservative	Comment
Water Level Only							

Additional Comments:

HYDRO GEO CHEM, INC.

Groundwater Sampling Form

Project No:	8720000	Client:	Freeport Copper Queen Branch
Task No:	2.2	Date:	10-14-08
Well ID:	EAST	Weather:	Sunny
ADWR No:	599796	Collected By:	John Dilinski

WELL DATA

Well Depth (ft bls):	125'	Time:	13:15
Casing Diameter (in):	6"	Point of Measurement:	Top of Casing
Static Water Level (ft bmp):	52.19	13:19 pump on @ 8.33 gpm	
1 Casing Volume (gals):	110	40 min purge	
3 Casing Volumes (gals):	329		

FIELD SAMPLING DATA

Time	Discharge Rate (gpm)	Total Discharge (gallons)	pH (SU)	Temp (°C)	Specific Conductance (µS/cm)	Color	Odor	Comment
13:20	8.3	8.3	7.32	21.0	519	clear	no	—
13:25	8.33	50	7.33	20.0	519	"	"	
13:30	8.33	92	7.34	20.2	521	"	"	
13:35	8.33	133	7.32	20.3	524	"	"	
13:40	8.33	175	7.33	20.4	525	"	"	
13:46	8.33	225	7.36	20.3	528	"	"	
13:52	8.33	275	7.34	20.3	529	"	"	
13:58	8.33	325	7.33	20.3	531			

SAMPLE INFORMATION

Sample ID	Time	Container Type	Volume	No. of Containers	Analysis Method	Preservative	Comment
EAST	14:05	Plastic	250 ml	1	EPA 300.0	None	

Additional Comments: Right water usage in the AM (couple showers

HYDRO GEO CHEM, INC.

Groundwater Sampling Form

Project No:	8720000	Client:	Freeport Copper Queen Branch
Task No:	2.2	Date:	10-21-08
Well ID:	EJIDO NACO - 02	Weather:	Sunny
ADWR No:	—	Collected By:	J. Williams

WELL DATA

Well Depth (ft bls):	165'	Time:	8:25
Casing Diameter (in):	—	Point of Measurement:	Top of Casing
Static Water Level (ft bmp):	~ [illegible]		
1 Casing Volume (gals):			
3 Casing Volumes (gals):			

FIELD SAMPLING DATA

Time	Discharge Rate (gpm)	Total Discharge (gallons)	pH (SU)	Temp (°C)	Specific Conductance (µS/cm)	Color	Odor	Comment
8:25	—	—	7.24	22.5	361	clear	no	—

SAMPLE INFORMATION

Sample ID	Time	Container Type	Volume	No. of Containers	Analysis Method	Preservative	Comment
EJIDO NACO 02	8:25	Plastic	250 ml	3	EPA 300.0	Y/~~N~~/N ~~None~~	

Additional Comments:

HYDRO GEO CHEM, INC.

Groundwater Sampling Form

Project No:	8720000	Client:	Freeport Copper Queen Branch
Task No:	2.2	Date:	10-21-08
Well ID:	EJIDO NACO 03	Weather:	Sunny
ADWR No:		Collected By:	John Villinski

WELL DATA

Well Depth (ft bis):		Time:	
Casing Diameter (in):		Point of Measurement:	Top of Casing
Static Water Level (ft bmp):			
1 Casing Volume (gals):			
3 Casing Volumes (gals):			

FIELD SAMPLING DATA

Time	Discharge Rate (gpm)	Total Discharge (gallons)	pH (SU)	Temp (°C)	Specific Conductance (µS/cm)	Color	Odor	Comment
9:40			7.39	23.9	346			

SAMPLE INFORMATION

Sample ID	Time	Container Type	Volume	No. of Containers	Analysis Method	Preservative	Comment
EJIDONACO 03	940	Plastic	250 ml	3	EPA 300.0	Y/N/N None	

Additional Comments:

HYDRO GEO CHEM, INC.

Groundwater Sampling Form

Project No:	8720000	Client:	Freeport Copper Queen Branch
Task No:	2.2	Date:	10-21-08
Well ID:	EJIDO NACO 05	Weather:	Sunny
ADWR No:		Collected By:	John Jillinski

WELL DATA

Well Depth (ft bls):		Time:	N/A
Casing Diameter (in):		Point of Measurement:	Top of Casing
Static Water Level (ft bmp):			
1 Casing Volume (gals):			
3 Casing Volumes (gals):			

FIELD SAMPLING DATA

Time	Discharge Rate (gpm)	Total Discharge (gallons)	pH (SU)	Temp (°C)	Specific Conductance (µS/cm)	Color	Odor	Comment
915			7.34	22.4	391			

SAMPLE INFORMATION

Sample ID	Time	Container Type	Volume	No. of Containers	Analysis Method	Preservative	Comment
EJIDONACO 05	915	Plastic	250 ml	1	EPA 300.0	None	

Additional Comments:

HYDRO GEO CHEM, INC.

Groundwater Sampling Form

Project No:	8720000	Client:	Freeport Copper Queen Branch
Task No:	2.2	Date:	10-21-08
Well ID:	EJIDONACO 06	Weather:	Sunny
ADWR No:		Collected By:	John Villinski

WELL DATA

Well Depth (ft bls):		Time:	
Casing Diameter (in):		Point of Measurement:	Top of Casing
Static Water Level (ft bmp):	~115		
1 Casing Volume (gals):			
3 Casing Volumes (gals):			

FIELD SAMPLING DATA

Time	Discharge Rate (gpm)	Total Discharge (gallons)	pH (SU)	Temp (°C)	Specific Conductance (µS/cm)	Color	Odor	Comment
9:00			7.35	22.5	349	clear	no	—

SAMPLE INFORMATION

Sample ID	Time	Container Type	Volume	No. of Containers	Analysis Method	Preservative	Comment
EJIDONACO 06	9:00	Plastic	250 ml	3	EPA 300.0	Y/N/N None	

Additional Comments:

HYDRO GEO CHEM, INC.

Groundwater Sampling Form

Project No:	8720000	Client:	Freeport Copper Queen Branch
Task No:	2.2	Date:	10-14-08
Well ID:	EPPELE 641	Weather:	Sunny / cool
ADWR No:	805641	Collected By:	J. Vilinski

WELL DATA

Well Depth (ft bls):	265	Time:	7:30
Casing Diameter (in):	8"	Point of Measurement:	Top of Casing
Static Water Level (ft bmp):	24.53	pump on @ 7:42 (5g/35s = 8.3) = 250 mins!	
1 Casing Volume (gals):	643		
3 Casing Volumes (gals):	1930		

FIELD SAMPLING DATA

Time	Discharge Rate (gpm)	Total Discharge (gallons)	pH (SU)	Temp (°C)	Specific Conductance (µS/cm)	Color	Odor	Comment
744	8.3	16.7	7.14	18.3	643	clear	no	—
750	8.3	66.7	7.22	19.8	639	"	"	
802	9	176	7.25	19.5	636	"	"	
815	9	293	7.20	19.9	637	"	"	
827	10	413	7.26	19.8	635	"	"	"
839	10	533	7.24	19.9	633	"	"	
851	10	653	7.28	19.6	644	"	"	
907	10	803	7.35	19.7	671	"	"	
922	10	953	7.53	19.4	659			
932	10	1053	7.61	19.3	641			
937	—	shut valve - flow stopped						
950	N/A	71060	7.56	20.4	642			

SAMPLE INFORMATION

Sample ID	Time	Container Type	Volume	No. of Containers	Analysis Method	Preservative	Comment
EPPELE 641	952	Plastic	250 ml	1	EPA 300.0	None	

Additional Comments:

HYDRO GEO CHEM, INC.

Groundwater Sampling Form

Project No:	8720000	Client:	Freeport Copper Queen Branch
Task No:	2.2	Date:	10-15-08
Well ID:	FRANCO	Weather:	Sunny
ADWR No:	500101	Collected By:	John Villinski

WELL DATA

Well Depth (ft bls):	200'	Time:	
Casing Diameter (in):	6"	Point of Measurement:	Top of Casing
Static Water Level (ft bmp):	N/A		valve open @ 9:12
1 Casing Volume (gals):			4 gpm
3 Casing Volumes (gals):			

FIELD SAMPLING DATA

Time	Discharge Rate (gpm)	Total Discharge (gallons)	pH (SU)	Temp (°C)	Specific Conductance (µS/cm)	Color	Odor	Comment
9:14	4	8	7.31	20.1	1567	clear	no	—
9:20	4	32	7.25	20.1	1557	"	"	
9:28	4	52	7.21	20.0	1549	"	"	
9:30	4	72	7.21	20.2	1557	"	"	
9:35	4	92	7.20	20.5	1560	"	"	
		seems stable						

SAMPLE INFORMATION

Sample ID	Time	Container Type	Volume	No. of Containers	Analysis Method	Preservative	Comment
FRANCO	9:40	Plastic	250 ml	1	EPA 300.0	None	

Additional Comments: used hose-bib on house #4. Water in use b/c well is shared by 4 houses. Will purge until field parameters are stable

HYDRO GEO CHEM, INC.

Groundwater Sampling Form

Project No:	8720000	Client:	Freeport Copper Queen Branch
Task No:	2.2	Date:	10-22-08
Well ID:	FULTZ	Weather:	Sunny
ADWR No:	212447	Collected By:	John Vidinski

WELL DATA

Well Depth (ft bls):	300	Time:	14:35
Casing Diameter (in):	8	Point of Measurement:	Top of Casing
Static Water Level (ft bmp):	40.54	Too much purge volume -	
1 Casing Volume (gals):	695	purge till reading stable -	
3 Casing Volumes (gals):	2087	valve open 14:40 @ 10 gpm	

FIELD SAMPLING DATA

Time	Discharge Rate (gpm)	Total Discharge (gallons)	pH (SU)	Temp (°C)	Specific Conductance (µS/cm)	Color	Odor	Comment
14:45	10	50	6.78	21.7	1937	clear	no	few blk parts
14:50	10	100	6.81	21.6	1931	"	"	—
14:55	10	150	6.80	21.5	1938	"	"	—
15:00	10	200	6.82	21.4	1943			
15:05	10	250	6.83	21.3	1941			
15:10	10	300	6.80	21.4	1940			

SAMPLE INFORMATION

Sample ID	Time	Container Type	Volume	No. of Containers	Analysis Method	Preservative	Comment
FULTZ	15:15	Plastic	250 ml	1	EPA 300.0	None	

Additional Comments: They have not used this well in some time. Static WL

HYDRO GEO CHEM, INC.

Groundwater Sampling Form

Project No:	8720000	Client:	Freeport Copper Queen Branch
Task No:	2.2	Date:	10/16/08
Well ID:	GALLANT	Weather:	Clear, Warn
ADWR No:	502527	Collected By:	BJT

WELL DATA

Well Depth (ft bls):	190	Time:	1345
Casing Diameter (in):		Point of Measurement:	Top of Casing
Static Water Level (ft bmp):	30.70		
1 Casing Volume (gals):			
3 Casing Volumes (gals):			

FIELD SAMPLING DATA

Time	Discharge Rate (gpm)	Total Discharge (gallons)	pH (SU)	Temp (°C)	Specific Conductance (µS/cm)	Color	Odor	Comment

SAMPLE INFORMATION

Sample ID	Time	Container Type	Volume	No. of Containers	Analysis Method	Preservative	Comment
Water Level Only							

Additional Comments:

HYDRO GEO CHEM, INC.

Groundwater Sampling Form

Project No:	8720000	Client:	Freeport Copper Queen Branch
Task No:	2.2	Date:	10-15-08
Well ID:	GARNER 635	Weather:	Sunny
ADWR No:	587635	Collected By:	John Villmski

WELL DATA

Well Depth (ft bls):	680	Time:	8:15
Casing Diameter (in):	12"	Point of Measurement:	Top of Casing
Static Water Level (ft bmp):	194.35	Pump on @8:24 - 20 gpm	
1 Casing Volume (gals):	2923		
3 Casing Volumes (gals):	8770		

FIELD SAMPLING DATA

Time	Discharge Rate (gpm)	Total Discharge (gallons)	pH (SU)	Temp (°C)	Specific Conductance (µS/cm)	Color	Odor	Comment
8:25	20	20	7.72	19.8	215	clear	NO	
8:30	20	120	7.65	22.2	470	"	"	
8:35	20	220	7.66	23.2	471	"	"	
8:40	20	320	7.65	23.7	486	"	"	
8:45	20	420	7.65	24.1	472			

SAMPLE INFORMATION

Sample ID	Time	Container Type	Volume	No. of Containers	Analysis Method	Preservative	Comment
GARNER 635	8:50	Plastic	250 ml	1	EPA 300.0	None	

Additional Comments:

HYDRO GEO CHEM, INC.

Groundwater Sampling Form

Project No:	8720000	Client:	Freeport Copper Queen Branch
Task No:	2.2	Date:	11/12/08
Well ID:	GL-03	Weather:	Clear
ADWR No:	539782	Sampler:	CTM

WELL DATA

Well Depth (ft bls):	825
Casing Diameter (in):	4
Static Water Level (ft bmp):	Obstruction @ ~23.5' H: 659.79 (8/4/08)
Casing Volume (gals):	108
3 Casing Volumes (gals):	320

Casing Capacity

Nominal Size (inches)	Gallons per Linear Foot
2	0.16
4	0.65
5	1.02
6	1.47
8	2.61
10	4.08

Casing Volume = gallons/foot * water column (feet)

FIELD SAMPLING DATA

Time	Elapsed Time (min)	Discharge Rate (gpm)	Total Discharge (gallons)	pH (SU)	Temp (°C)	Specific Conductance (µS/cm)	Comments
1002							
1005	3	9	27	7.30	21.7	475	DR Measured
1010	5	9	72	7.26	25.1	456	
1015	5	9	117	7.16	25.7	482	
1020	5	9	162	7.15	26.0	486	DR Measured
1025	5	0.5	164	7.21	25.2	478	
~~	~~~	~~~	Stopped	purge to allow recharge	~~~	~~~	~~~

SAMPLE INFORMATION

Sample ID	Time	Container Type	Volume	No. of Containers	Analysis Method	Preservative	Comments
GL-03	1040	Plastic	250 ml	1	EPA 300.0	None	Filtered

Additional Comments: T-junction, 4 prong 30 AMP male to 3 prong 20 AMP female extension cord needed.
Generator would not restart after ~2 minutes.

HYDRO GEO CHEM, INC.

Groundwater Sampling Form

Project No:	8720000	Client:	Freeport Copper Queen Branch
Task No:	2.2	Date:	10/29/08 Scattered
Well ID:	GG005E 547	Weather:	Clear → Partly Cloudy
ADWR No:	55-628547	Collected By:	CTM, JV

WELL DATA

Well Depth (ft bls):	800	Time:	1013 - 1240
Casing Diameter (in):	6	Point of Measurement:	Top of Casing
Static Water Level (ft bmp):	235.90		
1 Casing Volume (gals):	(564.1)(36)(0.0408) = 830 g		
3 Casing Volumes (gals):	2500 g		

FIELD SAMPLING DATA

Time	Discharge Rate (gpm)	Total Discharge (gallons)	pH (SU)	Temp (°C)	Specific Conductance (µS/cm)	Color	Odor	Comment
1016	19	5656	7.23	22.5	876	Yes	Yes	Discharge Rate Measured
1026	19	190/246	7.26	22.4	868	No	No	
1036	17	170/416	7.27	22.4	885	"	"	DR Measured
1051	17	255/671	7.25	22.4	895	"	"	
1106	17	926	7.28	22.5	901	"	"	DR Measured
1121	17	255/1181	7.26	22.5	901	"	"	
1136	16	240/1421	7.26	22.5	901	"	"	DR Measured
1151	16	240/1661	7.22	22.7	900	"	"	
1206	16	240/1901	7.23	22.8	900	"	"	DR Measured
1221	16	240/2141 ~~2141~~	7.26	22.8	898	"	"	
1236	16	240/2381	7.27	22.6	897	"	"	

SAMPLE INFORMATION

Sample ID	Time	Container Type	Volume	No. of Containers	Analysis Method	Preservative	Comment
GG005E 547	1240	Plastic	250 ml	1	EPA 300.0	None	

Additional Comments: Obstruction at ~141' can be passed. 240 V 3 phase generator w/ 10 gauge wiring (Black, Red, Yellow, Ground solid 1/8" diameter per wire 2-1/8". ~2-3 gallons/min leaking, will add to total discharge.

HYDRO GEO CHEM, INC.

Groundwater Sampling Form

Project No:	8720000	Client:	Freeport Copper Queen Branch
Task No:	2.2	Date:	10-22-08
Well ID:	Goar Ranch	Weather:	Sunny
ADWR No:	610695	Collected By:	John Villinski

WELL DATA

Well Depth (ft bls):	250	Time:	13:05
Casing Diameter (in):	7"	Point of Measurement:	Top of Casing
Static Water Level (ft bmp):	184.68		
1 Casing Volume (gals):			
3 Casing Volumes (gals):			

FIELD SAMPLING DATA

Time	Discharge Rate (gpm)	Total Discharge (gallons)	pH (SU)	Temp (°C)	Specific Conductance (µS/cm)	Color	Odor	Comment

SAMPLE INFORMATION

Sample ID	Time	Container Type	Volume	No. of Containers	Analysis Method	Preservative	Comment
		Plastic	250 ml	1	EPA 300.0	None	

Additional Comments: WL only

HYDRO GEO CHEM, INC.

Groundwater Sampling Form

Project No:	8720000	Client:	Freeport Copper Queen Branch
Task No:	2.2	Date:	10-16-08
Well ID:	HOBAN	Weather:	Sunny
ADWR No:	805290	Collected By:	John Villinski

WELL DATA

Well Depth (ft bls):	316	Time:	12:05
Casing Diameter (in):	6	Point of Measurement:	Top of Casing
Static Water Level (ft bmp):	163.95	1215 pump on @ 12 gpm	
1 Casing Volume (gals):	229	57	
3 Casing Volumes (gals):	686		

FIELD SAMPLING DATA

Time	Discharge Rate (gpm)	Total Discharge (gallons)	pH (SU)	Temp (°C)	Specific Conductance (µS/cm)	Color	Odor	Comment
12:17	12	24	6.92	22.8	1582	clear	no	—
12:22	12	84	7.00	21.4	1549	"	"	—
12:27	12	144	7.01	21.9	1511	"	"	—
12:35	12	240	7.00	22.0	1623	"	"	—
12:45	12	360	6.96	22.2	1614	"	"	—
12:55	12	480	6.95	22.3	1588	"	"	—
13:02	84	564	7.06	22.4	1638	"	"	
13:10	12	660	6.98	22.4	1624	"	"	

SAMPLE INFORMATION

Sample ID	Time	Container Type	Volume	No. of Containers	Analysis Method	Preservative	Comment
HOBAN	13:15	Plastic	250 ml	1	EPA 300.0	None	

Additional Comments:

HYDRO GEO CHEM, INC.

Groundwater Sampling Form

Project No:	8720000	Client:	Freeport Copper Queen Branch
Task No:	2.2	Date:	10-15-08
Well ID:	HOWARD	Weather:	Sunny
ADWR No:		Collected By:	J. Vlasaki

WELL DATA

Well Depth (ft bls):	220	Time:	720
Casing Diameter (in):	6"	Point of Measurement:	Top of Casing
Static Water Level (ft bmp):	151.12	pump on @ 7:28 - 10 gpm	
1 Casing Volume (gals):	103.65		
3 Casing Volumes (gals):	311		

FIELD SAMPLING DATA

Time	Discharge Rate (gpm)	Total Discharge (gallons)	pH (SU)	Temp (°C)	Specific Conductance (µS/cm)	Color	Odor	Comment
729	10	10	6.76	18.5	1643	clear	no	
735	10	70	7.00	20.0	1514	"	"	
740	10	120	6.94	20.7	1755	"	"	
745	10	170	6.98	20.6	1562	"	"	
750	10	220	6.94	20.6	1714	"	"	
755	10	270	7.02	20.4	1585	"	"	
800	10	320	7.00	20.6	1598	"	"	

SAMPLE INFORMATION

Sample ID	Time	Container Type	Volume	No. of Containers	Analysis Method	Preservative	Comment
HOWARD	8:05	Plastic	250 ml	1	EPA 300.0	None	

Additional Comments: Water is in normal domestic use, showers, dishes.

HYDRO GEO CHEM, INC.

Groundwater Sampling Form

Project No:	8720000	Client:	Freeport Copper Queen Branch
Task No:	2.2	Date:	10/28/08
Well ID:	KEEFER	Weather:	Clear
ADWR No:	209744	Collected By:	CTM, JV

WELL DATA

Well Depth (ft bls):	250	Time:	1115 - 1227
Casing Diameter (in):	NA	Point of Measurement:	Top of Casing
Static Water Level (ft bmp):	135.87'		
1 Casing Volume (gals):	Purge till stable		
3 Casing Volumes (gals):	" " "		

FIELD SAMPLING DATA

Time	Discharge Rate (gpm)	Total Discharge (gallons)	pH (SU)	Temp (°C)	Specific Conductance (µS/cm)	Color	Odor	Comment
1117	10	20/120	7.25	18.5	464	None	None	Discharge Rate Measured
1122	10	50/170	7.35	19.5	459	"	"	—
1128	10 ~~10/2.5~~	50/120	7.37	20.2	473	"	"	~~DR MEASURED~~
1133	12.5	63/183	7.37	20.1	473	"	"	DR Measured
~~1138~~ 1142	12.5	~~113/53~~ 296	7.33	20.3	478	"	"	—
1147	12	60/356	7.30	20.2	513	"	"	DR Measured
1152	12	60/416	7.32	20.3	493	"	"	—
1159	12	60/476	7.29	20.3	507	"	"	—
1204	12	60/536	7.33	20.1	522	None	None	—
1209	12	60/596	7.29	20.3	518	None	None	—
1214	12	60/656	7.33	20.1	533	"	"	—
1219	12	60/716	7.29	20.3	519	"	"	DR MEASURED
1224	12	60/776	7.32	20.1	534	"	"	—

SAMPLE INFORMATION

Sample ID	Time	Container Type	Volume	No. of Containers	Analysis Method	Preservative	Comment
KEEFER	1230	Plastic	250 ml	1	EPA 300.0	None	

Additional Comments: Light toilet, sink usage.

HYDRO GEO CHEM, INC.

Groundwater Sampling Form

Project No:	8720000	Client:	Freeport Copper Queen Branch
Task No:	2.2	Date:	10-15-08
Well ID:	MCCONNELL 265	Weather:	Sunny
ADWR No:	539265	Collected By:	John Dillinski

WELL DATA

Well Depth (ft bls):	216	Time:	
Casing Diameter (in):	6"	Point of Measurement:	Top of Casing
Static Water Level (ft bmp):	could not measure	take purge volume from 2-20-08	
1 Casing Volume (gals):		valve open @ 10:11 - 10 gpm	
3 Casing Volumes (gals):	~ 265 gallons		

FIELD SAMPLING DATA

Time	Discharge Rate (gpm)	Total Discharge (gallons)	pH (SU)	Temp (°C)	Specific Conductance (µS/cm)	Color	Odor	Comment
10:12	10	10	6.88	20.7	1695	clear	no	—
10:17	10	60	6.86	21.0	1691	"	"	"
10:22	10	110	6.83	21.3	1692	"	"	"
10:27	10	160	6.86	21.3	1688	"	"	"
10:32	10	210	6.84	21.3	1690	"	"	"
10:38	10	270	6.82	21.3	1686	"	"	"

SAMPLE INFORMATION

Sample ID	Time	Container Type	Volume	No. of Containers	Analysis Method	Preservative	Comment
MCCONNELL265	10:40	Plastic	250 ml	1	EPA 300.0	None	

Additional Comments: well obstructed ~ 114' - tried both sounders multiple times

HYDRO GEO CHEM, INC.

Groundwater Sampling Form

Project No:	8720000	Client:	Freeport Copper Queen Branch
Task No:	2.2	Date:	10-20-08
Well ID:	METZLER	Weather:	Sunny
ADWR No:	35-71891	Collected By:	John Willinski

WELL DATA

Well Depth (ft bls):	351	Time:	11:31
Casing Diameter (in):	6	Point of Measurement:	Top of Casing
Static Water Level (ft bmp):	287.09		valve open @ 11:35 @ 6.67
1 Casing Volume (gals):	95		gpm - 43 min purge
3 Casing Volumes (gals):	285		

FIELD SAMPLING DATA

Time	Discharge Rate (gpm)	Total Discharge (gallons)	pH (SU)	Temp (°C)	Specific Conductance (µS/cm)	Color	Odor	Comment
11:37	6.67	13.3	7.19	22.5	1078	clear	no	-
11:41	6.67	40	7.24	22.1	1072	"	"	
11:47	6.67	80	7.25	22.3	1066	"	"	
11:53	6.67	120	7.24	22.4	1076	"	"	
11:59	6.67	160	7.22	22.4	1076	"	"	
12:05	6.67	200	7.22	22.4	1079	"	"	
12:11	6.67	240	7.27	22.3	1082	"	"	
12:17	6.67	280	7.24	22.2	1081	"	"	

SAMPLE INFORMATION

Sample ID	Time	Container Type	Volume	No. of Containers	Analysis Method	Preservative	Comment
METZLER	12:20	Plastic	250 ml	1	EPA 300.0	None	
DUP102008	12:20						

Additional Comments: No one home. Do not know how much water has been used today.

HYDRO GEO CHEM, INC.

Groundwater Sampling Form

Project No:	8720000	Client:	Freeport Copper Queen Branch
Task No:	2.2	Date:	10/29/08
Well ID:	Moore	Weather:	Clear
ADWR No:	55-538847	Collected By:	CTM, JV

WELL DATA

Well Depth (ft bls):	220	Time:	0826 - 0909
Casing Diameter (in):	6	Point of Measurement:	Top of Casing
Static Water Level (ft bmp):	No sounding today will use historic level of 125'		
1 Casing Volume (gals):	(139.5		
3 Casing Volumes (gals):	420		

FIELD SAMPLING DATA

Time	Discharge Rate (gpm)	Total Discharge (gallons)	pH (SU)	Temp (°C)	Specific Conductance (µS/cm)	Color	Odor	Comment
0826	9	—	7.15	20.0	432	None	None	Discharge Rate Measured
0831	9	45/45	7.32	20.7	439	"	"	—
0837	9	54/99	7.30	21.7	445	"	"	—
0842	11	55/154	7.32	21.6	441	"	"	DR Measured
0847	11	55/209	7.31	21.7	447	"	"	—
0852	11	55/264	7.34	22.0	449	"	"	—
0857	11	55/319	7.33	22.0	449	"	"	—
0902	11	55/374	7.34	22.2	454	"	"	—
0907	9	45/419	7.32	22.4	452	"	"	DR Measured

SAMPLE INFORMATION

Sample ID	Time	Container Type	Volume	No. of Containers	Analysis Method	Preservative	Comment
MOORE	0910	Plastic	250 ml	1	EPA 300.0	None	

Additional Comments:

HYDRO GEO CHEM, INC.

Groundwater Sampling Form

26-8-30

Project No:	8720000	Client:	Freeport Copper Queen Branch
Task No:	2.2	Date:	10-16-08
Well ID:	NESS	Weather:	Sunny
ADWR No:	509127	Collected By:	John Villinski

WELL DATA

Well Depth (ft bls):	549.30	Time:	11:40 (Barry Johnston)
Casing Diameter (in):	N/A	Point of Measurement:	Top of Casing
Static Water Level (ft bmp):	~~N/A~~ 549.30		
1 Casing Volume (gals):			
3 Casing Volumes (gals):			

FIELD SAMPLING DATA

Time	Discharge Rate (gpm)	Total Discharge (gallons)	pH (SU)	Temp (°C)	Specific Conductance (µS/cm)	Color	Odor	Comment
830	N/A	N/A	7.47	21.4	542	clear	no	—

SAMPLE INFORMATION

Sample ID	Time	Container Type	Volume	No. of Containers	Analysis Method	Preservative	Comment
NESS	8:30	Plastic	250 ml	1	EPA 300.0	None	

Additional Comments: Take sample directly from Bio near pressure pumps. This pump is serving 6 houses & runs all the time.

HYDRO GEO CHEM, INC.

Groundwater Sampling Form

Project No:	8720000	Client:	Freeport Copper Queen Branch
Task No:	2.2	Date:	10-23-08
Well ID:	NOTEMAN	Weather:	Sunny
ADWR No:	212483	Collected By:	John Villinski / Chad Munch

WELL DATA

Well Depth (ft bls):	470	Time:	—
Casing Diameter (in):	5"	Point of Measurement:	Top of Casing
Static Water Level (ft bmp):	use 330 322.26	valve @ 12:59 @ 15 gpm	
1 Casing Volume (gals):	125 on 11/22/08	water was very muddy for	
3 Casing Volumes (gals):	375	~1 min	

FIELD SAMPLING DATA

Time	Discharge Rate (gpm)	Total Discharge (gallons)	pH (SU)	Temp (°C)	Specific Conductance (µS/cm)	Color	Odor	Comment
13:00	15	15	6.56	22.3	1623	cloudy	no	—
13:05	15	~~7590~~ 75	6.55	23.4	1636	"	"	—
1310	15	~~16575~~ 105	6.56	23.3	1650	"	"	—
1315	9	~~21045~~ 150	6.57	23.1	1641	Cloudy	"	~~Flow rate~~
1320	8	40 / 250	←NOT	MEASURED	→	→	→	Flow rate checked
1325	8	40 / 290	6.49	23.2	1649	Cloudy	No	—
1330	8	40 / 330	6.52	23.3	1651	Cloudy	No	—
1336	8	~~40~~ 378	6.57	23.2	1643	Cloudy	No	Flow rate checked

SAMPLE INFORMATION

Sample ID	Time	Container Type	Volume	No. of Containers	Analysis Method	Preservative	Comment
Noteman	1340	Plastic	250 ml	1	EPA 300.0	None	—

Additional Comments: Mr Noteman indicated that he purged the well at ~3000 gal on 10-21-08. Was "dirty" the whole time. He complained that he is not receiving bottled water. Could not get either sounder past 320' - dry at that depth. use 12-07 WL of 330'

HYDRO GEO CHEM, INC.

Groundwater Sampling Form

Project No:	8720000	Client:	Freeport Copper Queen Branch
Task No:	2.2	Date:	10/27/08
Well ID:	NWC-02	Weather:	Clear, windy
ADWR No:	562944	Collected By:	John Villinski, Chad Muriel

WELL DATA

Well Depth (ft bls):		Time:	1203 (Pump On)
Casing Diameter (in):		Point of Measurement:	Top of Casing
Static Water Level (ft bmp):	160.51		
1 Casing Volume (gals):			
3 Casing Volumes (gals):			

FIELD SAMPLING DATA

Time	Discharge Rate (gpm)	Total Discharge (gallons)	pH (SU)	Temp (°C)	Specific Conductance (µS/cm)	Color	Odor	Comment
1210	115	~~8050~~	7.39	23.0	447	None	None	
1212	115	1035	7.46	22.4	437	"	"	
1214	115	1265	7.47	22.2	438	"	"	

SAMPLE INFORMATION

Sample ID	Time	Container Type	Volume	No. of Containers	Analysis Method	Preservative	Comment
NWC-02	1220	Plastic	250 ml	x3	EPA 300.0	Y/N/N ~~None~~	

Additional Comments:

HYDRO GEO CHEM, INC.

Groundwater Sampling Form

Project No:	8720000	Client:	Freeport Copper Queen Branch
Task No:	2.2	Date:	10/27/08
Well ID:	~~M~~ NWC-03	Weather:	Clear, Windy
ADWR No:	203321	Collected By:	John Villinski, Chad Munich

WELL DATA

Well Depth (ft bls):	NA	Time:	1234
Casing Diameter (in):	NA 6"	Point of Measurement:	Top of Casing
Static Water Level (ft bmp):	No access *	pump on @ 1234	
1 Casing Volume (gals):	NA		
3 Casing Volumes (gals):			

FIELD SAMPLING DATA

Time	Discharge Rate (gpm)	Total Discharge (gallons)	pH (SU)	Temp (°C)	Specific Conductance (µS/cm)	Color	Odor	Comment
12:37	56	168	7.11	22.4	1380	clear	no	
12:41	56	224/392	7.05	21.9	1373	Clear	No	
1244	56	168/560	7.07	21.9	1374	Clear	No	

SAMPLE INFORMATION

Sample ID	Time	Container Type	Volume	No. of Containers	Analysis Method	Preservative	Comment
NWC-03	12:45	Plastic	250 ml	~~4~~ 3	EPA 300.0	Y/N/N ~~None~~	

Additional Comments:

~~* ∇ Recorded @ NWC03 (627684)~~

~~@ 131.48 11/3/08~~

~~≈ 30' FROM NWC03 (203321) Replacement Well~~

HYDRO GEO CHEM, INC.

Groundwater Sampling Form

Project No:	8720000	Client:	Freeport Copper Queen Branch
Task No:	2.2	Date:	10/27/08
Well ID:	NWC-04	Weather:	Clear, Windy
ADWR No:	551849	Collected By:	John Villinski

WELL DATA

Well Depth (ft bls):	460	Time:	1321 purge begins
Casing Diameter (in):		Point of Measurement:	Top of Casing
Static Water Level (ft bmp):	Could not be found w/ 2 sounders.		
1 Casing Volume (gals):			
3 Casing Volumes (gals):			

FIELD SAMPLING DATA

Time	Discharge Rate (gpm)	Total Discharge (gallons)	pH (SU)	Temp (°C)	Specific Conductance (µS/cm)	Color	Odor	Comment
1322	30 gpm	30	7.31	27.2	923	None	None	
1326	30	120/150	7.32	26.4	899	"	"	
1330	30	120/270	7.32	25.6	896	"	"	
1334	30	120/390	7.34	25.4	872	"	"	
1338	30	120/~~510~~ 510	7.34	25.2	857	"	"	Measured at 30 gpm
1342	30	120/630	7.34	25.2	851	"	"	
1346	30	120/750	7.32	25.0	856	"	"	

SAMPLE INFORMATION

Sample ID	Time	Container Type	Volume	No. of Containers	Analysis Method	Preservative	Comment
NWC-04	1250	Plastic	250 ml	3	EPA 300.0	Y/N/N ~~None~~	

Additional Comments:

HYDRO GEO CHEM, INC.

Groundwater Sampling Form

Project No:	8720000	Client:	Freeport Copper Queen Branch
Task No:	2.2	Date:	10/27/08
Well ID:	NWC-06	Weather:	~~Hazy~~, Windy, Clear
ADWR No:	575700	Collected By:	John Villinski, Chad Munich

WELL DATA

Well Depth (ft bls):		Time:	
Casing Diameter (in):		Point of Measurement:	Top of Casing
Static Water Level (ft bmp):			
1 Casing Volume (gals):			
3 Casing Volumes (gals):			

FIELD SAMPLING DATA

Time	Discharge Rate (gpm)	Total Discharge (gallons)	pH (SU)	Temp (°C)	Specific Conductance (µS/cm)	Color	Odor	Comment
1141	NA	NA	7.35	23.3	414	None	None	

SAMPLE INFORMATION

Sample ID	Time	Container Type	Volume	No. of Containers	Analysis Method	Preservative	Comment
NWC-06	1128	Plastic	250 ml	3	EPA 300.0	Y/N/~~None~~	

Additional Comments: Pump has been on for approximately 0.5 hours. No purge necessary.

HYDRO GEO CHEM, INC.

Groundwater Sampling Form

Project No:	8720000	Client:	Freeport Copper Queen Branch
Task No:	2.2	Date:	10-16-08
Well ID:	OSBORN	Weather:	Sunny
ADWR No:	643436	Collected By:	John Villinski

WELL DATA

Well Depth (ft bls):	258	Time:	9:35
Casing Diameter (in):	8	Point of Measurement:	Top of Casing
Static Water Level (ft bmp):	~~N/A~~ 69.83	Value open @ 9:40 @ 12gpm	
1 Casing Volume (gals):			
3 Casing Volumes (gals):			

FIELD SAMPLING DATA

Time	Discharge Rate (gpm)	Total Discharge (gallons)	pH (SU)	Temp (°C)	Specific Conductance (µS/cm)	Color	Odor	Comment
9:42	~~12~~	24	7.45	16.9	595	clear	no	—
9:46	12	72	7.39	21.8	601	"	"	
9:51	12	132	7.39	22.2	601	"	"	
9:56	12	192	7.33	22.7	601	"	"	
10:00	10	232	7.39	22.4	595			

SAMPLE INFORMATION

Sample ID	Time	Container Type	Volume	No. of Containers	Analysis Method	Preservative	Comment
OSBORN	10:05	Plastic	250 ml	1	EPA 300.0	None	

Additional Comments: Appears as if no one is at home. No new tracks on driveway. ~~Assum~~ ~~Septic~~

HYDRO GEO CHEM, INC.

Groundwater Sampling Form

Project No:	8720000 Pat & Janet	Client:	Freeport Copper Queen Branch
Task No:	2.2	Date:	10-16-08
Well ID:	PALMER	Weather:	Sunny
ADWR No:	578819	Collected By:	John Villinski

WELL DATA

Well Depth (ft bls):	220	Time:	
Casing Diameter (in):	6"	Point of Measurement:	Top of Casing
Static Water Level (ft bmp):	N/A obs.		
1 Casing Volume (gals):			
3 Casing Volumes (gals):			

FIELD SAMPLING DATA

Time	Discharge Rate (gpm)	Total Discharge (gallons)	pH (SU)	Temp (°C)	Specific Conductance (µS/cm)	Color	Odor	Comment
805	NA	NA	7.61	17.0	527	~~Hedr~~	NO	—

SAMPLE INFORMATION

Sample ID	Time	Container Type	Volume	No. of Containers	Analysis Method	Preservative	Comment
PALMER	805	Plastic	250 ml	1	EPA 300.0	None	

Additional Comments: Can Mr Palmer get $ a map of the area? w/ SO4 levels? Sample directly from water tank per owner.

HYDRO GEO CHEM, INC.

Groundwater Sampling Form

Project No:	8720000	Client:	Freeport Copper Queen Branch
Task No:	2.2	Date:	10-13-08
Well ID:	PANAGAKOS	Weather:	Sunny
ADWR No:	35-76413	Collected By:	J. Jillmski

WELL DATA

Well Depth (ft bls):	200'	Time:	15:15
Casing Diameter (in):	8"	Point of Measurement:	Top of Casing
Static Water Level (ft bmp):	no access		
1 Casing Volume (gals):			
3 Casing Volumes (gals):			

Spigot open @ 15:15. flow rate = 6.67 gpm

FIELD SAMPLING DATA

Time	Discharge Rate (gpm)	Total Discharge (gallons)	pH (SU)	Temp (°C)	Specific Conductance (µS/cm)	Color	Odor	Comment
15:17	6.67	13.3	6.84	21.3	1435	clear	no	—
15:23	6.67	53.3	6.91	20.7	1346	"	"	
15:31	6.67	106.7	6.93	20.4	1245	"	"	
15:38	6.67	153.3	6.88	21.1	1276			
15:45	7.5	206	6.85	21.2	1308			
15:51	7.5	251	6.84	21.3	1339			
15:57	7.5	296	6.81	21.2	1350			
16:03	7.5	341	6.83	21.3	1356			
16:09	7.5	386	6.85	21.2	1368			
16:15	7.5	431	6.86	21.3	1373			
16:21	7.5	476	6.85	21.5	1381			
16:29	7.5	536	6.86	21.3	1384			
16:35	7.5	596	6.86	21.2	1386			

SAMPLE INFORMATION

Sample ID	Time	Container Type	Volume	No. of Containers	Analysis Method	Preservative	Comment
PANAGAKOS	16:45	Plastic	250 ml	1	EPA 300.0	None	filtered
DUP101308	16:45	"	"	"	"	"	"

Additional Comments: only on drip for quail & trees.

HYDRO GEO CHEM, INC.

Groundwater Sampling Form

Project No:	8720000	Client:	Freeport Copper Queen Branch
Task No:	2.2	Date:	10-28-08
Well ID:	PARRA	Weather:	Sonny
ADWR No:	576415	Collected By:	J. Villinski

WELL DATA

Well Depth (ft bls):	355	Time:	NA
Casing Diameter (in):	6"	Point of Measurement:	Top of Casing
Static Water Level (ft bmp):	from 1999 263' *	valve open @ 10:25 @ 7.5 gpm	
1 Casing Volume (gals):	135	55 min purge	
3 Casing Volumes (gals):	405		

FIELD SAMPLING DATA

Time	Discharge Rate (gpm)	Total Discharge (gallons)	pH (SU)	Temp (°C)	Specific Conductance (µS/cm)	Color	Odor	Comment
10:30	7.5	37.5	6.97	22.2	1240	clear	no	—
10:35	7.5	75	7.00	22.1	1246	"	"	
10:40	7.5	112.5	7.06	22.1	1248	"	"	
10:45	7.5	150	7.02	22.4	1250	"	"	
10:50	7.5	187.5	7.01	22.5	1247	"	"	
10:55	7.5	225	7.05	22.4	1248	"	"	
11:00	7.5	262.5	7.07	22.6	1247	"	"	
11:05	7.5	300	7.07	22.7	1244	"	"	
11:10	7.5	337.5	7.04	22.6	1241	"	"	
11:15	7.5	375	7.07	22.9	1246	"	"	

SAMPLE INFORMATION

Sample ID	Time	Container Type	Volume	No. of Containers	Analysis Method	Preservative	Comment
PARRA	11:20	Plastic	250 ml	1	EPA 300.0	None	

Additional Comments: since well is obstructed - using old data to determine.

* ∇ @ 280.39 11/3/08

HYDRO GEO CHEM, INC.

Groundwater Sampling Form

Project No:	8720000	Client:	Freeport Copper Queen Branch
Task No:	2.2	Date:	10/27/08
Well ID:	PIONKE	Weather:	Clear, windy
ADWR No:	613395	Collected By:	John Villinski, Chad Myrich

WELL DATA

Well Depth (ft bls):	330	Time:	NA
Casing Diameter (in):	6	Point of Measurement:	Top of Casing
Static Water Level (ft bmp):	~~NA~~ 150.99 (11-3-08)		
1 Casing Volume (gals):	No access, purge till stable		
3 Casing Volumes (gals):			

FIELD SAMPLING DATA

Time	Discharge Rate (gpm)	Total Discharge (gallons)	pH (SU)	Temp (°C)	Specific Conductance (µS/cm)	Color	Odor	Comment
0954	17	0	6.93	21.1	1298	Clear	None	Discharge Measured
0959	17	85	7.13	20.4	1172	"	"	—
1004	17	85 / 170	7.15	20.6	1167	"	None	Discharge Measured
1009	17	85 / 255	7.08	20.2	1166	"	"	—
1014	20	100 / 355	7.15	20.3	1172	"	"	Discharge Measured
1021	20	100 / 455	7.23	20.2	1142	"	"	—
1028	4	28/483	7.03	20.8	1175	"	"	Discharge Measured

SAMPLE INFORMATION

Sample ID	Time	Container Type	Volume	No. of Containers	Analysis Method	Preservative	Comment
PIONKE	1036	Plastic	250 ml	1	EPA 300.0	None	

Additional Comments: No one is home.

HYDRO GEO CHEM, INC.

Groundwater Sampling Form

Project No:	8720000	Client:	Freeport Copper Queen Branch
Task No:	2.2	Date:	10-21-08
Well ID:	POOL	Weather:	Sunny / Warm
ADWR No:	509518	Collected By:	John Villing

WELL DATA

Well Depth (ft bls):	313	Time:	13:44
Casing Diameter (in):	6"	Point of Measurement:	Top of Casing
Static Water Level (ft bmp):	205.06	Valve open 13:50 @ 15 gpm	
1 Casing Volume (gals):	162	33 min purge	
3 Casing Volumes (gals):	487		

FIELD SAMPLING DATA

Time	Discharge Rate (gpm)	Total Discharge (gallons)	pH (SU)	Temp (°C)	Specific Conductance (µS/cm)	Color	Odor	Comment
13:52	15	30	7.34	22.6	595	clear	no	—
13:57	15	105	7.52	21.5	596	"	"	
14:02	15	180	7.47	21.5	596	"	"	
14:07	15	255	7.51	21.6	595	"	"	
14:12	15	330	7.51	21.5	596	"	"	
14:17	15	405	7.50	21.5	599	"	"	
14:22	15	480	7.51	21.4	598			

SAMPLE INFORMATION

Sample ID	Time	Container Type	Volume	No. of Containers	Analysis Method	Preservative	Comment
POOL	14:30	Plastic	250 ml	1	EPA 300.0	None	

Additional Comments: ~~EQ~~ no one home - pump off since early morning

HYDRO GEO CHEM, INC.

Groundwater Sampling Form

Project No:	8720000	Client:	Freeport Copper Queen Branch
Task No:	2.2	Date:	10-21-08
Well ID:	POWER	Weather:	Sunny
ADWR No:	624535	Collected By:	John Pillinski

WELL DATA

Well Depth (ft bis):	100	Time:	14:00
Casing Diameter (in):	7	Point of Measurement:	Top of Casing
Static Water Level (ft bmp):	32.66		
1 Casing Volume (gals):	WL only		
3 Casing Volumes (gals):			

FIELD SAMPLING DATA

Time	Discharge Rate (gpm)	Total Discharge (gallons)	pH (SU)	Temp (°C)	Specific Conductance (µS/cm)	Color	Odor	Comment

SAMPLE INFORMATION

Sample ID	Time	Container Type	Volume	No. of Containers	Analysis Method	Preservative	Comment
		Plastic	250 ml	1	EPA 300.0	None	

Additional Comments: Measured level in un-used well

HYDRO GEO CHEM, INC.

Groundwater Sampling Form

Project No:	8720000	Client:	Freeport Copper Queen Branch
Task No:	2.2	Date:	10/27/08
Well ID:	Ramirez	Weather:	Clear, Windy
ADWR No:	55-216425	Collected By:	John Villirski, Chad Munich

WELL DATA

Well Depth (ft bls):	300'	Time:	1520 - 1613
Casing Diameter (in):	6"	Point of Measurement:	Top of Casing
Static Water Level (ft bmp):	159.45		
1 Casing Volume (gals):	206		
3 Casing Volumes (gals):	617		

140.55 · 36 = ~~0.0408~~ 0.0408

FIELD SAMPLING DATA

49 min purge

Time	Discharge Rate (gpm)	Total Discharge (gallons)	pH (SU)	Temp (°C)	Specific Conductance (µS/cm)	Color	Odor	Comment
1520	12.5	–	7.51	22.8	419	No	No	—
1529	12.5	112.5/112.5	7.44	22.2	418	No	No	—
1539	12.5	~~112.5~~ 125/123.8	7.36	22.1	416	No	No	Discharge Measured
1548	12.5	112.5/350.5	7.45	22.4	413	No	No	—
1559	12.5	138/488.0	7.47	22.2	412	No	No	—
1608	12.5	112.5/600.5	7.41	22.2	412	No	No	Discharge Measured

SAMPLE INFORMATION

Sample ID	Time	Container Type	Volume	No. of Containers	Analysis Method	Preservative	Comment
RAMIREZ	1615	Plastic	250 ml	1	EPA 300.0	None	

Additional Comments: Water has been used for 3 showers, 1 load of laundry, dishes, and toilet according to Mrs. Ramirez.

HYDRO GEO CHEM, INC.

Groundwater Sampling Form

Project No:	8720000	Client:	Freeport Copper Queen Branch
Task No:	2.2	Date:	W-22-08
Well ID:	RAY	Weather:	Sunny
ADWR No:	803772	Collected By:	John Villinski

WELL DATA

Well Depth (ft bls):	100	Time:	13:24
Casing Diameter (in):	8	Point of Measurement:	Top of Casing
Static Water Level (ft bmp):	44.54	pump on 13:27 @ 8 gpm	
1 Casing Volume (gals):	148	56 min purge	
3 Casing Volumes (gals):	445		

FIELD SAMPLING DATA

Time	Discharge Rate (gpm)	Total Discharge (gallons)	pH (SU)	Temp (°C)	Specific Conductance (µS/cm)	Color	Odor	Comment
13:32	8	40	6.84	22.0	1759	clear	no	—
13:37	8	80	6.92	22.2	1769	"	"	—
13:42	8	120	6.96	20.9	1705	"	"	—
13:47	8	160	6.94	20.8	1736	"	"	
13:52	8	200	6.96	20.7	1684			
13:57	8	240	6.95	21.2	1706			
14:02	8	280	6.95	20.8	1640			
14:07	8	320	6.93	21.2	1653			
14:12	8	360	6.97	20.8	1644			
14:17	8	400	6.96	20.7	1622			
14:22	8	440	6.96	20.8	1604			

SAMPLE INFORMATION

Sample ID	Time	Container Type	Volume	No. of Containers	Analysis Method	Preservative	Comment
RAY	14:25	Plastic	250 ml	1	EPA 300.0	None	

Additional Comments: light water usage. Was not home from 10 til 1, so WL should be static

HYDRO GEO CHEM, INC.

Groundwater Sampling Form

Project No:	8720000	Client:	Freeport Copper Queen Branch
Task No:	2.2	Date:	10-22-08
Well ID:	ROGERS 803	Weather:	Sunny
ADWR No:	641 803	Collected By:	John Villinski

WELL DATA

Well Depth (ft bls):	300	Time:	8:37
Casing Diameter (in):	6"	Point of Measurement:	Top of Casing
Static Water Level (ft bmp):	132.08	8:44 valve open @ 12 gpm	
1 Casing Volume (gals):	252		
3 Casing Volumes (gals):	758		

FIELD SAMPLING DATA

Time	Discharge Rate (gpm)	Total Discharge (gallons)	pH (SU)	Temp (°C)	Specific Conductance (µS/cm)	Color	Odor	Comment
8:46	12	24	7.34	19.9	648	clear	no	—
8:51	12	84	7.38	20.2	641	"	"	
8:56	12	144	7.34	20.7	643			
9:01	12	204	7.39	20.8	648			
9:06	10	254	7.37	20.9	646			
9:13	10	314	7.41	21.0	653			
9:20	10	384	7.39	21.1	651			
9:27	10	454	7.37	21.0	650			
9:34	10	524	7.38	21.3	652			
9:41	10	594	7.39	21.5	652			
9:49	10	674	7.36	21.4	654			
9:57	10	754		21.6	650			

SAMPLE INFORMATION

Sample ID	Time	Container Type	Volume	No. of Containers	Analysis Method	Preservative	Comment
ROGERS 803	10:00	Plastic	250 ml	1	EPA 300.0	None	

Additional Comments: Slight water usage this morning.

HYDRO GEO CHEM, INC.

Groundwater Sampling Form

Project No:	8720000	Client:	Freeport Copper Queen Branch
Task No:	2.2	Date:	10-27-04
Well ID:	Rogers E	Weather:	Sunny / Windy
ADWR No:	55-216018	Collected By:	Chad Monick

WELL DATA

Well Depth (ft bls):	285	Time:	1639 - 1728 purge time
Casing Diameter (in):	6"	Point of Measurement:	Top of Casing
Static Water Level (ft bmp): *	NM (OBSTRUCTION @ ~(9')		
1 Casing Volume (gals):			
3 Casing Volumes (gals):	Estimating ~580 g via Ramirez @ 160 ft		

FIELD SAMPLING DATA

Time	Discharge Rate (gpm)	Total Discharge (gallons)	pH (SU)	Temp (°C)	Specific Conductance (µS/cm)	Color	Odor	Comment
1639	11	—	7.30	21.0	435	None	None	Measured Discharge
~~1649~~1646	11	~~77~~/77	7.39	21.7	435	None	None	—
1652	12	72 / 149	7.43	21.8	436	None	None	Measured Discharge
1658	12	72/ 221	7.43	21.6	436	None	None	—
1706	12	96/ 317	7.44	21.5	437	None	None	—
1712	12	72/ 389	7.42	21.5	437	None	None	Measured Discharge Rate
1718	12	72/ 461	7.41	21.6	436	None	None	—
1724	12	72/533	7.38	21.4	434	None	None	Discharge Rate Measured

53

SAMPLE INFORMATION

Sample ID	Time	Container Type	Volume	No. of Containers	Analysis Method	Preservative	Comment
ROGERS E	1732	Plastic	250 ml	1	EPA 300.0	None	

Additional Comments: ~~Static~~

* ▽ 150.15 11/3/08

HYDRO GEO CHEM, INC.

Groundwater Sampling Form

Project No:	8720000	Client:	Freeport Copper Queen Branch
Task No:	2.2	Date:	10-20-04
Well ID:	RUIZ	Weather:	Sunny
ADWR No:	531770	Collected By:	J. Villinski

WELL DATA

Well Depth (ft bls):	312	Time:	12:33
Casing Diameter (in):	6	Point of Measurement:	Top of Casing
Static Water Level (ft bmp):	294.18	Value open @ 12:36 @	
1 Casing Volume (gals):	26.8	4 gpm - 20 min purge	
3 Casing Volumes (gals):	80.4		

FIELD SAMPLING DATA

Time	Discharge Rate (gpm)	Total Discharge (gallons)	pH (SU)	Temp (°C)	Specific Conductance (µS/cm)	Color	Odor	Comment
12:38	4	20	6.96	21.8	989	clear	no	—
12:43	4	40	7.02	21.7	990	"	"	
12:48	4	60	7.01	21.9	991	"	"	
12:53	4	80	7.04	22.0	995	"	"	

SAMPLE INFORMATION

Sample ID	Time	Container Type	Volume	No. of Containers	Analysis Method	Preservative	Comment
RUIZ	12:55	Plastic	250 ml	1	EPA 300.0	None	

Additional Comments:

HYDRO GEO CHEM, INC.

Groundwater Sampling Form

Project No:	8720000	Client:	Freeport Copper Queen Branch
Task No:	2.2	Date:	10-22-08
Well ID:	SCHWARTZ	Weather:	Sunny
ADWR No:	210865	Collected By:	John Dittrich

WELL DATA

Well Depth (ft bls):	305	Time:	10:14
Casing Diameter (in):	6"	Point of Measurement:	Top of Casing
Static Water Level (ft bmp):	123.35	10:20 - valve open @ 10 gpm	
1 Casing Volume (gals):	273		
3 Casing Volumes (gals):	820		

FIELD SAMPLING DATA

Time	Discharge Rate (gpm)	Total Discharge (gallons)	pH (SU)	Temp (°C)	Specific Conductance (µS/cm)	Color	Odor	Comment
10:23	10	30	7.40	21.1	644	clear	none	—
10:30	10	100	7.35	21.7	645	"	"	
10:40	10	200	7.37	21.6	643	"	"	
10:50	10	300	7.34	21.7	645	"	"	
11:00	10	400	7.32	21.8	646	"	"	—
11:10	10	500	7.35	21.8	646	"	"	—
11:20	10	600	7.33	21.9	644	"	"	
11:30	10	700	7.30	22.0	652	"	"	—
11:42	10	820	7.31	22.0	653	"	"	—

SAMPLE INFORMATION

Sample ID	Time	Container Type	Volume	No. of Containers	Analysis Method	Preservative	Comment
SCHWARTZ	11:45	Plastic	250 ml	1	EPA 300.0	None	

Additional Comments: Mrs Schwartz indicated only used for toilets/cleaning. No laundry, showers, or watering done.

HYDRO GEO CHEM, INC.

Groundwater Sampling Form

Project No:	8950000	Client:	Freeport Copper Queen Branch
Task No:	3.0	Date:	10/16/08
Well ID:	SRC	Weather:	CLEAR, Cool
ADWR No:		Collected By:	BTJ.

WELL DATA

Well Depth (ft bls):		Time:	08:15
Casing Diameter (in):		Point of Measurement:	Top of Casing
Static Water Level (ft bmp):	545.15		
1 Casing Volume (gals):			
3 Casing Volumes (gals):			

FIELD SAMPLING DATA

Time	Discharge Rate (gpm)	Total Discharge (gallons)	pH (SU)	Temp (°C)	Specific Conductance (µS/cm)	Color	Odor	Comment

SAMPLE INFORMATION

Sample ID	Time	Container Type	Volume	No. of Containers	Analysis Method	Preservative	Comment
		Plastic	*	3	**	*	--

Additional Comments:

~~* (1) 500 ml Raw, (1) 250 ml Filtered and (1) 250 ml Filtered with HNO3~~

~~** Leachate Character~~

HYDRO GEO CHEM, INC.

Groundwater Sampling Form

Project No:	8950000	Client:	Freeport Copper Queen Branch
Task No:	3.0	Date:	10/16/08
Well ID:	Stephens	Weather:	CLEAR, Cool
ADWR No:		Collected By:	BTJ

WELL DATA

Well Depth (ft bls):		Time:	12:35
Casing Diameter (in):		Point of Measurement:	Top of Casing
Static Water Level (ft bmp):	46.6		
1 Casing Volume (gals):			
3 Casing Volumes (gals):			

FIELD SAMPLING DATA

Time	Discharge Rate (gpm)	Total Discharge (gallons)	pH (SU)	Temp (°C)	Specific Conductance (µS/cm)	Color	Odor	Comment

SAMPLE INFORMATION

Sample ID	Time	Container Type	Volume	No. of Containers	Analysis Method	Preservative	Comment
		Plastic	*	3	**	*	--

Additional Comments:

~~* (1) 500 ml Raw, (1) 250 ml Filtered and (1) 250 ml Filtered with HNO3~~

~~** LEACHATE CHARACTER~~

HYDRO GEO CHEM, INC.

Groundwater Sampling Form

Project No:	8950000	Client:	Freeport Copper Queen Branch
Task No:	3.0	Date:	10/16/08
Well ID:	Sunbelt	Weather:	CLEAR, COOL
ADWR No:		Collected By:	BTJ

WELL DATA

Well Depth (ft bls):		Time:	12:05
Casing Diameter (in):		Point of Measurement:	Top of Casing
Static Water Level (ft bmp):	347.0		
1 Casing Volume (gals):			
3 Casing Volumes (gals):			

FIELD SAMPLING DATA

Time	Discharge Rate (gpm)	Total Discharge (gallons)	pH (SU)	Temp (°C)	Specific Conductance (µS/cm)	Color	Odor	Comment

SAMPLE INFORMATION

Sample ID	Time	Container Type	Volume	No. of Containers	Analysis Method	Preservative	Comment
		Plastic	*	3	**	*	--

Additional Comments:

~~* (1) 500 ml Raw, (1) 250 ml Filtered and (1) 250 ml Filtered with HNO3~~

~~** LEACHATE CHARACTER~~

HYDRO GEO CHEM, INC.

Groundwater Sampling Form

Project No:	8720000	Client:	Freeport Copper Queen Branch
Task No:	2.2	Date:	10-16-08
Well ID:	SWAN	Weather:	Sunny
ADWR No:	—	Collected By:	John Dillinski

WELL DATA

Well Depth (ft bls):	98	Time:	~~27.53~~ 8:49
Casing Diameter (in):	8	Point of Measurement:	Top of Casing
Static Water Level (ft bmp):	27.53	valve open @ 8:53 - 10 GPM	
1 Casing Volume (gals):	47		
3 Casing Volumes (gals):	141		

FIELD SAMPLING DATA

Time	Discharge Rate (gpm)	Total Discharge (gallons)	pH (SU)	Temp (°C)	Specific Conductance (µS/cm)	Color	Odor	Comment
854	10	10	7.32	20.1	505	clear	no	—
858	10	50	7.31	20.4	499	"	"	
901	10	80	7.32	20.7	487			
905	10	120	7.35	20.7	487			
908	10	150	7.32	20.7	489			
913	10	200	7.32	20.7	488			

SAMPLE INFORMATION

Sample ID	Time	Container Type	Volume	No. of Containers	Analysis Method	Preservative	Comment
SWAN	915	Plastic	250 ml	1	EPA 300.0	None	

Additional Comments: Pump was running when I arrived. Waited until it stopped to take WL. Casing looks like 8" to me — so tha

HYDRO GEO CHEM, INC.

Groundwater Sampling Form

Project No:	8720000	Client:	Freeport Copper Queen Branch
Task No:	2.2	Date:	10/30/08
Well ID:	TM-02A	Weather:	Scattered Clouds
ADWR No:	522574	Collected By:	C. Munich / J. Villinski

WELL DATA

Well Depth (ft bls):	925	Time:	1328
Casing Diameter (in):	4-inch	Point of Measurement:	Top of Casing
Static Water Level (ft bmp):	349.45		
1 Casing Volume (gals):	376		
3 Casing Volumes (gals):	1128		

FIELD SAMPLING DATA

Time	Discharge Rate (gpm)	Total Discharge (gallons)	pH (SU)	Temp (°C)	Specific Conductance (µS/cm)	Color	Odor	Comment
1339	9	27	8.47	21.1	317	Yes	Yes	-
1342	9	54	8.19	22.3	374	Yes	No	-
1346	8	86	8.07	22.9	376	No	No	-
1356	8	166	7.99	23.6	377	No	No	-
1406	8	246	8.07	23.9	375	No	No	-
1411	Ran	Dry						

SAMPLE INFORMATION

Sample ID	Time	Container Type	Volume	No. of Containers	Analysis Method	Preservative	Comment
TM-02A	1445	Plastic	250 ml	1	EPA 300.0	HNO3	

Additional Comments:

HYDRO GEO CHEM, INC.

Groundwater Sampling Form

Project No:	8720000	Client:	Freeport Copper Queen Branch
Task No:	2.2	Date:	11/12/08
Well ID:	TM-03	Weather:	Clear
ADWR No:	522575	Sampler:	CTM

WELL DATA

Well Depth (ft bls):	200
Casing Diameter (in):	4
Static Water Level (ft bmp):	128.00
Casing Volume (gals):	47
3 Casing Volumes (gals):	140

Casing Capacity	
Nominal Size (inches)	Gallons per Linear Foot
2	0.16
4	0.65
5	1.02
6	1.47
8	2.61
10	4.08

Casing Volume = gallons/foot * water column (feet)

FIELD SAMPLING DATA

Time	Elapsed Time (min)	Discharge Rate (gpm)	Total Discharge (gallons)	pH (SU)	Temp (°C)	Specific Conductance (µS/cm)	Comments
0823							
0825	2	12.5	25	6.51	18.6	603	DR Measured
0827	2	12.5	50	7.45	20.1	600	
0829	2	12.5	75	7.50	20.5	593	
0831	2	12.5	100	7.46	20.5	592	
0833	2	12	124	7.50	20.3	592	DR Measured
0835	2	12	148	7.47	20.5	590	

SAMPLE INFORMATION

Sample ID	Time	Container Type	Volume	No. of Containers	Analysis Method	Preservative	Comments
TM-03	0840	Plastic	250 ml	1	EPA 300.0	None	Filtered

Additional Comments: Master key, small diameter sounder, extension cord w/4 prong 30 AMP male to 3 prong 20 AMP female, t-junction needed.

HYDRO GEO CHEM, INC.

Groundwater Sampling Form

Project No:	8720000	Client:	Freeport Copper Queen Branch
Task No:	2.2	Date:	~~10/28/08~~ 10/29/08
Well ID:	TM-06 MILLER	Weather:	Clear, ~~light breeze~~
ADWR No:	55-522576	Collected By:	CTM, JV

WELL DATA

Well Depth (ft bls):	350	Time:	1420 - 1457
Casing Diameter (in):	4"	Point of Measurement:	Top of Casing
Static Water Level (ft bmp):	158.85		
1 Casing Volume (gals):	(191.15)(16) 0.0408 = 120 gals		
3 Casing Volumes (gals):	360		

FIELD SAMPLING DATA

Time	Discharge Rate (gpm)	Total Discharge (gallons)	pH (SU)	Temp (°C)	Specific Conductance (µS/cm)	Color	Odor	Comment
1421	10	10/10	7.13	21.9	565	None	None	Discharge Rate Meas.
1426	10	50/60	7.49	20.5	534	"	"	—
1431	10	50/110	7.52	20.3	533	"	"	—
1437	10	60/170	7.53	20.3	533	"	"	DR Measured
1442	10	50/220	7.55	20.2	531	"	"	—
1447	10	50/270	7.56	20.2	533	"	"	—
1452	10	50/320	7.55	20.2	531	"	"	DR Measured

SAMPLE INFORMATION

Sample ID	Time	Container Type	Volume	No. of Containers	Analysis Method	Preservative	Comment
TM-06 MILLER	1455	Plastic	250 ml	1	EPA 300.0	None	

Additional Comments:

HYDRO GEO CHEM, INC.

Groundwater Sampling Form

Project No:	8720000	Client:	Freeport Copper Queen Branch
Task No:	2.2	Date:	11/4/08
Well ID:	TM-07	Weather:	Windy, building storm system.
ADWR No:	55-522576	Sampler:	CTM

WELL DATA

Well Depth (ft bls):	350
Casing Diameter (in):	4
Static Water Level (ft bmp):	NA, obstruction @ 210'.
Casing Volume (gals):	NA
3 Casing Volumes (gals):	NA 147 based on '89.

Casing Capacity	
Nominal Size (inches)	Gallons per Linear Foot
2	0.16
4	0.65
5	1.02
6	1.47
8	2.61
10	4.08

Casing Volume = gallons/foot * water column (feet)

FIELD SAMPLING DATA

Time	Elapsed Time (min)	Discharge Rate (gpm)	Total Discharge (gallons)	pH (SU)	Temp (°C)	Specific Conductance (µS/cm)	Comments
1618							
1620	2	9	18/18	7.76	20.6	347	DR Measured.
1621	~	~	~	Well runs dry		~	

SAMPLE INFORMATION

Sample ID	Time	Container Type	Volume	No. of Containers	Analysis Method	Preservative	Comments
TM-07	1640	Plastic	250ml	1	EPA 300.0	None	

Additional Comments: 4 prong 30 AMP male to 3 prong female extension cord, key needed. FM key needed.

HYDRO GEO CHEM, INC.

Groundwater Sampling Form

Project No:	8720000	Client:	Freeport Copper Queen Branch
Task No:	2.2	Date:	10/28/08
Well ID:	TM-15 MILLER	Weather:	Clear
ADWR No:	522699	Collected By:	Chad Muich, John Villinski

WELL DATA

Well Depth (ft bls):	325	Time:	0838 – 0851
Casing Diameter (in):	4"	Point of Measurement:	Top of Casing
Static Water Level (ft bmp):	Could not sound, obstruction will use previous DTW of 294.90		
1 Casing Volume (gals):	20 (325-294.90)·(4²)·(0.0408)		
3 Casing Volumes (gals):	60		

FIELD SAMPLING DATA

Time	Discharge Rate (gpm)	Total Discharge (gallons)	pH (SU)	Temp (°C)	Specific Conductance (µS/cm)	Color	Odor	Comment
0840	~~6.7~~	14/14	7.32	20.7	385	None	None	Measured Discharge Rate
0845	7	35/49	7.65	22.3	386	"	"	
0847	7	~~35~~ 63	7.64	22.6	389	"	"	
0849	7	14/77	7.63	22.6	387	"	"	

SAMPLE INFORMATION

Sample ID	Time	Container Type	Volume	No. of Containers	Analysis Method	Preservative	Comment
TM-15 MILLER	0850	Plastic	250 ml	1	EPA 300.0	None	
DUP-102808	0850	"	"	1	"	"	

Additional Comments:

HYDRO GEO CHEM, INC.

Groundwater Sampling Form

Project No:	8720000	Client:	Freeport Copper Queen Branch
Task No:	2.2	Date:	11/5/08
Well ID:	TM-16	Weather:	Mostly clear.
ADWR No:	55-522578	Sampler:	CM

WELL DATA

Well Depth (ft bls):	115
Casing Diameter (in):	4
Static Water Level (ft bmp):	81.75
Casing Volume (gals):	22
3 Casing Volumes (gals):	66

Casing Capacity	
Nominal Size (inches)	Gallons per Linear Foot
2	0.16
4	0.65
5	1.02
6	1.47
8	2.61
10	4.08

Casing Volume = gallons/foot * water column (feet)

FIELD SAMPLING DATA

Time	Elapsed Time (min)	Discharge Rate (gpm)	Total Discharge (gallons)	pH (SU)	Temp (°C)	Specific Conductance (µS/cm)	Comments
0731							
0732	1	16	16/16	7.03	18.9	1143	DR Measured.
0734	2	16	32/48	7.12	19.3	1157	
0736	2	16	32/80	7.12	19.7	1159	
0738	2	16	32/112	7.14	19.7	1162	
0740	2	16	32/144	7.14	19.8	1162	

SAMPLE INFORMATION

Sample ID	Time	Container Type	Volume	No. of Containers	Analysis Method	Preservative	Comments
TM-16	0740	Plastic	250 ml	1	EPA 300.0	None	

Additional Comments: Well, FM keys needed. T pipe junction.

HYDRO GEO CHEM, INC.

Groundwater Sampling Form

Project No:	8720000	Client:	Freeport Copper Queen Branch
Task No:	2.2	Date:	11/18/08
Well ID:	TM-19A	Weather:	Clear
ADWR No:	522580	Sampler:	CTM

WELL DATA

Well Depth (ft bls):	700
Casing Diameter (in):	4"
Static Water Level (ft bmp):	199.46
Casing Volume (gals):	330
3 Casing Volumes (gals):	980

Casing Capacity	
Nominal Size (inches)	Gallons per Linear Foot
2	0.16
4	0.65
5	1.02
6	1.47
8	2.61
10	4.08

Casing Volume = gallons/foot * water column (feet)

FIELD SAMPLING DATA

Time	Elapsed Time (min)	Discharge Rate (gpm)	Total Discharge (gallons)	pH (SU)	Temp (°C)	Specific Conductance (µS/cm)	Comments
1509							
1510	1	33	33	7.80	23.1	370	DR Measured
1515	6	33	198	7.80	24.0	365	
1520	11	33	363	7.80	24.1	364	
1525	16	33	528	7.79	24.2	365	
1530	21	33	693	7.80	24.3	365	
1535	26	33	858	7.80	24.3	365	
1540	31	33	1023	7.79	24.3	365	

SAMPLE INFORMATION

Sample ID	Time	Container Type	Volume	No. of Containers	Analysis Method	Preservative	Comments
TM-19A	1545	Plastic	250 ml	1	EPA 300.0	None	Filtered

Additional Comments: 30 KW generator, extension cord for TM wells needed.
Generator end of extension cord should be hard wired in for 240 V (L1, L2 & ground).

HYDRO GEO CHEM, INC.

Groundwater Sampling Form

Project No:	8720000	Client:	Freeport Copper Queen Branch
Task No:	2.2	Date:	10/30/08
Well ID:	TM-41	Weather:	Sunny
ADWR No:	562555	Collected By:	J. Villinski

WELL DATA

Well Depth (ft bls):		Time:	1149
Casing Diameter (in):		Point of Measurement:	Top of Casing
Static Water Level (ft bmp):	Dry at 198.80, tagged bottom		
1 Casing Volume (gals):			
3 Casing Volumes (gals):			

FIELD SAMPLING DATA

Time	Discharge Rate (gpm)	Total Discharge (gallons)	pH (SU)	Temp (°C)	Specific Conductance (µS/cm)	Color	Odor	Comment

SAMPLE INFORMATION

Sample ID	Time	Container Type	Volume	No. of Containers	Analysis Method	Preservative	Comment
Water Level Only							

Additional Comments:

HYDRO GEO CHEM, INC.

Groundwater Sampling Form

Project No:	8720000	Client:	Freeport Copper Queen Branch
Task No:	2.2	Date:	11/6/08
Well ID:	TM-42	Weather:	Clear
ADWR No:	55-562554	Sampler:	CM

WELL DATA

Well Depth (ft bls):	250
Casing Diameter (in):	5
Static Water Level (ft bmp):	207.05
Casing Volume (gals):	43
3 Casing Volumes (gals):	130

Casing Capacity	
Nominal Size (inches)	Gallons per Linear Foot
2	0.16
4	0.65
5	1.02
6	1.47
8	2.61
10	4.08

Casing Volume = gallons/foot * water column (feet)

FIELD SAMPLING DATA

Time	Elapsed Time (min)	Discharge Rate (gpm)	Total Discharge (gallons)	pH (SU)	Temp (°C)	Specific Conductance (µS/cm)	Comments
0926							
0927	1	6	6/6	6.88	20.3	1035	DR Measured.
0930	3	6	18/24	6.90	20.8	1056	
0934	4	6	24/48	6.86	21.2	1039	
0938	4	6	24/72	6.88	21.2	1024	
0942	4	6	24/96	6.88	21.2	1032	
0946	4	6	20/116	6.90	21.0	1025	DR Measured

SAMPLE INFORMATION

Sample ID	Time	Container Type	Volume	No. of Containers	Analysis Method	Preservative	Comments
TM-42	0955	Plastic	250 ml	1	EPA 300.0	None	

Additional Comments: 4 prong 30 AMP male to 3 prong female extension cord, well key needed.

HYDRO GEO CHEM, INC.

Groundwater Sampling Form

Project No:	8720000	Client:	Freeport Copper Queen Branch
Task No:	2.2	Date:	10/30/08
Well ID:	TM-43	Weather:	Sunny
ADWR No:	564729	Collected By:	J. Villinski

WELL DATA

Well Depth (ft bls):		Time:	1110
Casing Diameter (in):		Point of Measurement:	Top of Casing
Static Water Level (ft bmp):	148.72		
1 Casing Volume (gals):			
3 Casing Volumes (gals):			

FIELD SAMPLING DATA

Time	Discharge Rate (gpm)	Total Discharge (gallons)	pH (SU)	Temp (°C)	Specific Conductance (µS/cm)	Color	Odor	Comment

SAMPLE INFORMATION

Sample ID	Time	Container Type	Volume	No. of Containers	Analysis Method	Preservative	Comment
Water Level Only							

Additional Comments:

HYDRO GEO CHEM, INC.

Groundwater Sampling Form

Project No:	8720000	Client:	Freeport Copper Queen Branch
Task No:	2.2	Date:	10/30/08
Well ID:	TM-43A	Weather:	Sunny
ADWR No:	564726	Collected By:	J. Villinski

WELL DATA

Well Depth (ft bls):		Time:	1114
Casing Diameter (in):		Point of Measurement:	Top of Casing
Static Water Level (ft bmp):	133.46		
1 Casing Volume (gals):			
3 Casing Volumes (gals):			

FIELD SAMPLING DATA

Time	Discharge Rate (gpm)	Total Discharge (gallons)	pH (SU)	Temp (°C)	Specific Conductance (µS/cm)	Color	Odor	Comment

SAMPLE INFORMATION

Sample ID	Time	Container Type	Volume	No. of Containers	Analysis Method	Preservative	Comment
Water Level Only							

Additional Comments:

HYDRO GEO CHEM, INC.

Groundwater Sampling Form

Project No:	8720000	Client:	Freeport Copper Queen Branch
Task No:	2.2	Date:	10/30/08
Well ID:	TM-43B	Weather:	Sunny
ADWR No:	565004	Collected By:	J. Villinski

WELL DATA

Well Depth (ft bls):		Time:	1124
Casing Diameter (in):		Point of Measurement:	Top of Casing
Static Water Level (ft bmp):	62.89		
1 Casing Volume (gals):			
3 Casing Volumes (gals):			

FIELD SAMPLING DATA

Time	Discharge Rate (gpm)	Total Discharge (gallons)	pH (SU)	Temp (°C)	Specific Conductance (µS/cm)	Color	Odor	Comment

SAMPLE INFORMATION

Sample ID	Time	Container Type	Volume	No. of Containers	Analysis Method	Preservative	Comment
Water Level Only							

Additional Comments:

HYDRO GEO CHEM, INC.

Groundwater Sampling Form

Project No:	8720000	Client:	Freeport Copper Queen Branch
Task No:	2.2	Date:	10-15-08
Well ID:	TVI 236	Weather:	Clear
ADWR No:	802236	Collected By:	John Villinski

WELL DATA

Well Depth (ft bls):	222	Time:	12:12
Casing Diameter (in):	12"	Point of Measurement:	Top of Casing
Static Water Level (ft bmp):	122.35	Pump on @ 12:14 @ 700 gpm	
1 Casing Volume (gals):	670	1/2 from each well	
3 Casing Volumes (gals):	2004	purge 6 min	

FIELD SAMPLING DATA

Time	Discharge Rate (gpm)	Total Discharge (gallons)	pH (SU)	Temp (°C)	Specific Conductance (µS/cm)	Color	Odor	Comment
12:20	700	4200	7.45	22.3	490			
12:								

SAMPLE INFORMATION

Sample ID	Time	Container Type	Volume	No. of Containers	Analysis Method	Preservative	Comment
TVI 236	12:25	Plastic	250 ml	1	EPA 300.0	None	

Additional Comments:

HYDRO GEO CHEM, INC.

Groundwater Sampling Form

Project No:	8720000	Client:	Freeport Copper Queen Branch
Task No:	2.2	Date:	10/15/08
Well ID:	TVI 713	Weather:	Sunny
ADWR No:	567713	Collected By:	J. Villinski

WELL DATA

Well Depth (ft bls):	200	Time:	1345
Casing Diameter (in):		Point of Measurement:	Top of Casing
Static Water Level (ft bmp):	130.00		
1 Casing Volume (gals):			
3 Casing Volumes (gals):			

FIELD SAMPLING DATA

Time	Discharge Rate (gpm)	Total Discharge (gallons)	pH (SU)	Temp (°C)	Specific Conductance (µS/cm)	Color	Odor	Comment

SAMPLE INFORMATION

Sample ID	Time	Container Type	Volume	No. of Containers	Analysis Method	Preservative	Comment
Water Level Only							

Additional Comments:

HYDRO GEO CHEM, INC.

Groundwater Sampling Form

Project No:	8720000	Client:	Freeport Copper Queen Branch
Task No:	2.2	Date:	10-15-08
Well ID:	TVI 875	Weather:	Sunny
ADWR No:	568875	Collected By:	John Villinski

WELL DATA

Well Depth (ft bls):	330'	Time:	12:49
Casing Diameter (in):	12	Point of Measurement:	Top of Casing
Static Water Level (ft bmp):	~~30.00~~	pumps 550 gpm on @ 12:50	
1 Casing Volume (gals):	1203		
3 Casing Volumes (gals):	3600		

FIELD SAMPLING DATA

Time	Discharge Rate (gpm)	Total Discharge (gallons)	pH (SU)	Temp (°C)	Specific Conductance (µS/cm)	Color	Odor	Comment
12:55	550	3300	7.26	22.1	878	clear	no	—

SAMPLE INFORMATION

Sample ID	Time	Container Type	Volume	No. of Containers	Analysis Method	Preservative	Comment
TVI 875	13:10	Plastic	250 ml	1	EPA 300.0	None	

Additional Comments:

HYDRO GEO CHEM, INC.

Groundwater Sampling Form

Project No:	8720000	Client:	Freeport Copper Queen Branch
Task No:	2.2	Date:	10/14/08
Well ID:	UN-02 (URBANO NACO)	Weather:	Sunny
ADWR No:	NA	Collected By:	J. Villinski

WELL DATA

Well Depth (ft bls):		Time:	1345
Casing Diameter (in):		Point of Measurement:	
Static Water Level (ft bmp):			
1 Casing Volume (gals):			
3 Casing Volumes (gals):			

FIELD SAMPLING DATA

Time	Discharge Rate (gpm)	Total Discharge (gallons)	pH (SU)	Temp (°C)	Specific Conductance (µS/cm)	Color	Odor	Comment
1125			7.63	22.6	356	Clear	No	

SAMPLE INFORMATION

Sample ID	Time	Container Type	Volume	No. of Containers	Analysis Method	Preservative	Comment
UN-02	1135	Plastic	250 ml	3	FMCQB-GW		

Additional Comments: Well Pumping

HYDRO GEO CHEM, INC.

Groundwater Sampling Form

Project No:	8720000	Client:	Freeport Copper Queen Branch
Task No:	2.2	Date:	10/14/08
Well ID:	UN-03 (URBANO NACO)	Weather:	Sunny
ADWR No:		Collected By:	J. Villinski

WELL DATA

Well Depth (ft bls):		Time:	1100
Casing Diameter (in):		Point of Measurement:	
Static Water Level (ft bmp):			
1 Casing Volume (gals):			
3 Casing Volumes (gals):			

FIELD SAMPLING DATA

Time	Discharge Rate (gpm)	Total Discharge (gallons)	pH (SU)	Temp (°C)	Specific Conductance (µS/cm)	Color	Odor	Comment
1105			7.59	22.1	356			

SAMPLE INFORMATION

Sample ID	Time	Container Type	Volume	No. of Containers	Analysis Method	Preservative	Comment
UN-03	1115	Plastic	250	3	FMCQB-GW		

Additional Comments:

HYDRO GEO CHEM, INC.

Groundwater Sampling Form

Project No:	8720000	Client:	Freeport Copper Queen Branch
Task No:	2.2	Date:	10/14/08
Well ID:	UN-04 (URBANO NACO)	Weather:	Sunny
ADWR No:	NA	Collected By:	J. Villinski

WELL DATA

Well Depth (ft bls):		Time:	1100
Casing Diameter (in):		Point of Measurement:	
Static Water Level (ft bmp):			
1 Casing Volume (gals):			
3 Casing Volumes (gals):			

FIELD SAMPLING DATA

Time	Discharge Rate (gpm)	Total Discharge (gallons)	pH (SU)	Temp (°C)	Specific Conductance (µS/cm)	Color	Odor	Comment
1217			7.39	21.4	376	Clear	No	

SAMPLE INFORMATION

Sample ID	Time	Container Type	Volume	No. of Containers	Analysis Method	Preservative	Comment
UN-04	1225	Plastic	250 ml	3	FMCQB-GW		

Additional Comments: Well Pumping

HYDRO GEO CHEM, INC.

Groundwater Sampling Form

Project No:	8720000	Client:	Freeport Copper Queen Branch
Task No:	2.2	Date:	10/14/08
Well ID:	UN-05 (URBANO NACO)	Weather:	Sunny
ADWR No:	NA	Collected By:	J. Villinski

WELL DATA

Well Depth (ft bls):		Time:	1145
Casing Diameter (in):		Point of Measurement:	TOC
Static Water Level (ft bmp):	272.0 (10/2/08)		
1 Casing Volume (gals):			
3 Casing Volumes (gals):			

FIELD SAMPLING DATA

Time	Discharge Rate (gpm)	Total Discharge (gallons)	pH (SU)	Temp (°C)	Specific Conductance (µS/cm)	Color	Odor	Comment
1150			7.44	22.8	351	Clear	No	

SAMPLE INFORMATION

Sample ID	Time	Container Type	Volume	No. of Containers	Analysis Method	Preservative	Comment
UN-05	1155	Plastic	250 ml	3	FMCQB-GW		

Additional Comments:

Well Pumping

Water Level Measurement from City of Naco

HYDRO GEO CHEM, INC.

Groundwater Sampling Form

Project No:	8720000	Client:	Freeport Copper Queen Branch
Task No:	2.2	Date:	10-21-08
Well ID:	WALKER	Weather:	Sunny
ADWR No:	200393	Collected By:	J. Villinski

WELL DATA

Well Depth (ft bls):	120	Time:	16:10
Casing Diameter (in):	5 1/2	Point of Measurement:	Top of Casing
Static Water Level (ft bmp):	47.18		
1 Casing Volume (gals):			
3 Casing Volumes (gals):			

FIELD SAMPLING DATA

Time	Discharge Rate (gpm)	Total Discharge (gallons)	pH (SU)	Temp (°C)	Specific Conductance (µS/cm)	Color	Odor	Comment

SAMPLE INFORMATION

Sample ID	Time	Container Type	Volume	No. of Containers	Analysis Method	Preservative	Comment
WALKER		Plastic	250 ml	1	EPA 300.0	None	

Additional Comments:

HYDRO GEO CHEM, INC.

Groundwater Sampling Form

Project No:	8720000	Client:	Freeport Copper Queen Branch
Task No:	2.2	Date:	10-20-08
Well ID:	WEED	Weather:	P.Cloudy / Windy
ADWR No:	544535	Collected By:	J. Villinski

WELL DATA

Well Depth (ft bls):	300	Time:	NA
Casing Diameter (in):	NA	Point of Measurement:	Top of Casing
Static Water Level (ft bmp):	NA		
1 Casing Volume (gals):			
3 Casing Volumes (gals):			

FIELD SAMPLING DATA

Time	Discharge Rate (gpm)	Total Discharge (gallons)	pH (SU)	Temp (°C)	Specific Conductance (µS/cm)	Color	Odor	Comment
14:25	—	—	8.10	31.6	405	clear	no	some scale deposits

SAMPLE INFORMATION

Sample ID	Time	Container Type	Volume	No. of Containers	Analysis Method	Preservative	Comment
WEED	14:25	Plastic	250 ml	1	EPA 300.0	None	

Additional Comments: take sample from discharge pipe per owner. Not much water comes out of the pipe — careful!

HYDRO GEO CHEM, INC.

Groundwater Sampling Form

Project No:	8720000	Client:	Freeport Copper Queen Branch
Task No:	2.2	Date:	10/28/08
Well ID:	WEISKOPF	Weather:	Clear, light breeze
ADWR No:	641802	Collected By:	CTM, John Villinski

WELL DATA

Well Depth (ft bls):	200	Time:	1309 - 1337
Casing Diameter (in):	6"	Point of Measurement:	Top of Casing
Static Water Level (ft bmp):	145.81		
1 Casing Volume (gals):	80		
3 Casing Volumes (gals):	240		

FIELD SAMPLING DATA

Time	Discharge Rate (gpm)	Total Discharge (gallons)	pH (SU)	Temp (°C)	Specific Conductance (µS/cm)	Color	Odor	Comment
1310	11	11/11	6.93	21.3	1398	None	None	Discharge rate measured
1315	11	55/66	6.99	20.9	1336	"	"	
1320	11	55/121	7.01	20.8	1414	"	"	
1325	11	55/176	6.99	20.9	1418	"	"	DR Measured
1330	11	55/231	7.00	21.0	1395	"	"	
1335	11	55/286	6.98	20.8	1401	"	"	

SAMPLE INFORMATION

Sample ID	Time	Container Type	Volume	No. of Containers	Analysis Method	Preservative	Comment
WEISKOPF	1340	Plastic	250 ml	1	EPA 300.0	None	

Additional Comments: Pump was running on arrival.

HYDRO GEO CHEM, INC.

Groundwater Sampling Form

Project No:	8720000	Client:	Freeport Copper Queen Branch
Task No:	2.2	Date:	10/28/08
Well ID:	~~Zan~~ ZANDER	Weather:	Clear
ADWR No:	205126	Collected By:	CTM, JV
	3535 Metzler		

WELL DATA

Well Depth (ft bls):	280	Time:	0951 - 1042
Casing Diameter (in):	6"	Point of Measurement:	Top of Casing
Static Water Level (ft bmp):	146.01		
1 Casing Volume (gals):	196 (133.99)·(36)·0.0408		
3 Casing Volumes (gals):	590		

FIELD SAMPLING DATA

Time	Discharge Rate (gpm)	Total Discharge (gallons)	pH (SU)	Temp (°C)	Specific Conductance (µS/cm)	Color	Odor	Comment
0951	12.5	0	7.40	21.5	409	None	None	Discharge Rate Measured
0957	12.5	75/75	7.42	21.2	416	"	"	
~~1052~~ 1002	12.5	63/138	7.40	21.1	416	"	"	
1007	12.5	63/201	7.42	21.2	415	"	"	
1012	12.5	63/264	7.41	21.2	414	"	"	DR Measured
1017	12.5	63/327	7.41	21.2	413	"	"	
1022	12.5	63/390	7.41	21.2	413	"	"	
1028	12.5	75/465	7.42	21.1	411	"	"	
1033	12.5	63/528	7.42	21.0	415	"	"	
1039	12	72/600	7.40	21.2	415	"	"	DR Measured

SAMPLE INFORMATION

Sample ID	Time	Container Type	Volume	No. of Containers	Analysis Method	Preservative	Comment
ZANDER	1045	Plastic	250 ml	1	EPA 300.0	None	

Additional Comments: I shower today.

HYDRO GEO CHEM, INC.

Groundwater Sampling Form

Project No:	8720000	Client:	Freeport Copper Queen Branch
Task No:	2.2	Date:	10/13/08
Well ID:	Field and Equipment Blanks	Weather:	Sunny
ADWR No:		Collected By:	J. Villinski

WELL DATA

Well Depth (ft bls):		Time:	
Casing Diameter (in):		Point of Measurement:	
Static Water Level (ft bmp):			
1 Casing Volume (gals):			
3 Casing Volumes (gals):			

FIELD SAMPLING DATA

Time	Discharge Rate (gpm)	Total Discharge (gallons)	pH (SU)	Temp (°C)	Specific Conductance (µS/cm)	Color	Odor	Comment

QA/QC

SAMPLE INFORMATION

Sample ID	Time	Container Type	Volume	No. of Containers	Analysis Method	Preservative	Comment
EQB 101308	1650	Plastic	250 ml	1	EPA 300.0	None	Filtered
FB 101308	1650	Plastic	250 ml	1	EPA 300.0	None	Raw

Additional Comments:

HYDRO GEO CHEM, INC.

Groundwater Sampling Form

Project No:	8720000	Client:	Freeport Copper Queen Branch
Task No:	2.2	Date:	10-23-08
Well ID:	EQB, FB	Weather:	Sunny
ADWR No:		Collected By:	J.V

WELL DATA

Well Depth (ft bls):		Time:	
Casing Diameter (in):		Point of Measurement:	Top of Casing
Static Water Level (ft bmp):			
1 Casing Volume (gals):			
3 Casing Volumes (gals):			

FIELD SAMPLING DATA

Time	Discharge Rate (gpm)	Total Discharge (gallons)	pH (SU)	Temp (°C)	Specific Conductance (µS/cm)	Color	Odor	Comment

QA/QC

SAMPLE INFORMATION

Sample ID	Time	Container Type	Volume	No. of Containers	Analysis Method	Preservative	Comment
EQB102008	12:25	Plastic	250 ml	1	EPA 300.0	None	
FB102008	12:25						

Additional Comments:

HYDRO GEO CHEM, INC.

Groundwater Sampling Form

Project No:	8720000	Client:	Freeport Copper Queen Branch
Task No:	2.2	Date:	10/28/08
Well ID:	EQB, FB	Weather:	Clear
ADWR No:		Collected By:	Chad Munich, John Villiask

WELL DATA

Well Depth (ft bls):	NA	Time:	NA
Casing Diameter (in):	NA	Point of Measurement:	Top of Casing
Static Water Level (ft bmp):	NA		
1 Casing Volume (gals):	NA		
3 Casing Volumes (gals):	NA		

FIELD SAMPLING DATA

Time	Discharge Rate (gpm)	Total Discharge (gallons)	pH (SU)	Temp (°C)	Specific Conductance (µS/cm)	Color	Odor	Comment

QA/QC

SAMPLE INFORMATION

Sample ID	Time	Container Type	Volume	No. of Containers	Analysis Method	Preservative	Comment
EQB-102808	0920	Plastic	250 ml	1	EPA 300.0	None	
FB-102808	0910	"	"	"	"	"	

Additional Comments:

HYDRO GEO CHEM, INC.

Groundwater Sampling Form

Project No:	8720000	Client:	Freeport Copper Queen Branch
Task No:	2.2	Date:	11/3/08
Well ID:		Weather:	Clear
ADWR No:		Sampler:	CTM

WELL DATA

Well Depth (ft bls):	
Casing Diameter (in):	
Static Water Level (ft bmp):	
Casing Volume (gals):	
3 Casing Volumes (gals):	

Casing Capacity

Nominal Size (inches)	Gallons per Linear Foot
2	0.16
4	0.65
5	1.02
6	1.47
8	2.61
10	4.08

Casing Volume = gallons/foot * water column (feet)

FIELD SAMPLING DATA

Time	Elapsed Time (min)	Discharge Rate (gpm)	Total Discharge (gallons)	pH (SU)	Temp (°C)	Specific Conductance (µS/cm)	Comments

QA/QC

SAMPLE INFORMATION

Sample ID	Time	Container Type	Volume	No. of Containers	Analysis Method	Preservative	Comments
EQB ~~071408~~ 110308	0725	Plastic	250 ml	1	EPA 300.0	None	
FB - ~~071408~~ 110308	0725	Plastic	250 ml	1	EPA 300.0	None	

Additional Comments:

FIRST QUARTER 2009
GROUNDWATER MONITORING REPORT

TASKS 1.0 AND 2.2 OF AQUIFER CHARACTERIZATION PLAN
MITIGATION ORDER ON CONSENT DOCKET NO. P-121-07
COCHISE COUNTY, ARIZONA

Prepared for:

FREEPORT-MCMORAN
COPPER QUEEN BRANCH
36 West Highway 92
Bisbee, Arizona 85603

Prepared by:

HYDRO GEO CHEM, INC.
51 West Wetmore Road, Suite 101
Tucson, Arizona 85705
(520) 293-1500

April 14, 2009



HYDRO GEO CHEM, INC.

Environmental Science & Technology

FIRST QUARTER 2009
GROUNDWATER MONITORING REPORT

TASKS 1.0 AND 2.2 OF AQUIFER CHARACTERIZATION PLAN
MITIGATION ORDER ON CONSENT DOCKET NO. P-121-07
COCHISE COUNTY, ARIZONA

Prepared for:

FREEPORT-MCMORAN
COPPER QUEEN BRANCH
36 West Highway 92
Bisbee, Arizona 85603

Prepared by:

HYDRO GEO CHEM, INC.
51 West Wetmore Road, Suite 101
Tucson, Arizona 85705
(520) 293-1500

April 14, 2009

FIRST QUARTER 2009
GROUNDWATER MONITORING REPORT

TASKS 1.0 AND 2.2 OF AQUIFER CHARACTERIZATION PLAN
MITIGATION ORDER ON CONSENT DOCKET NO. P-121-07
COCHISE COUNTY, ARIZONA

Prepared for:

FREEPORT-MCMORAN
COPPER QUEEN BRANCH
36 West Highway 92
Bisbee, Arizona 85603

Approved by:

REGISTERED GEOLOGIST
CERTIFICATE NO.
30842
JAMES R.
NORRIS
Date Signed 4/14/09
ARIZONA U.S.A.
Expires 12/31/09

James R. Norris
Arizona Registered Geologist No. 30842

Prepared by:

Daniel R. Simpson
Senior Hydrogeologist

April 14, 2009

TABLE OF CONTENTS

1. INTRODUCTION 1
   - 1.1 Scope of Groundwater Monitoring 1
   - 1.2 Groundwater Monitoring for Task 1.0 2
   - 1.3 Groundwater Monitoring for Task 2.2 3

2. GROUNDWATER MONITORING RESULTS 5
   - 2.1 Results of Monitoring for Tasks 1.0 and 2.2 5
   - 2.2 Quality Assurance/Quality Control Review 5

3. DISCUSSION 7
   - 3.1 Hydrogeologic Setting 7
   - 3.2 Sulfate Distribution 8
     - 3.2.1 Lateral Distribution of Sulfate 9
     - 3.2.2 Vertical Distribution of Sulfate 9
   - 3.3 Groundwater Elevation 12

4. REFERENCES 15

TABLES

1 Summary of Groundwater Monitoring First Quarter 2009
2 Compilation of Analytical Results for Inorganic Analytes and Field Parameters
3 Compilation of Groundwater Elevation Data
4 Well Completion Depth, Screen Interval and Screened Lithology

FIGURES

1 Generalized Geology and Well Locations
2 Sulfate Concentrations in Groundwater First Quarter 2009
3 Groundwater Elevations First Quarter 2009
4 Cross Section A-A' Sulfate Stratification Between Basin Fill and Undifferentiated Bisbee Group

APPENDICES

A First Quarter 2009 Data Verification Report
B Analytical Reports from ACZ Laboratories, Inc.
C Hydro Geo Chem, Inc. Groundwater Sampling Forms

1. INTRODUCTION

This data report provides the results of groundwater monitoring conducted in the first quarter of 2009 in the vicinity of the Freeport-McMoRan Copper Queen Branch (CQB) pursuant to the Mitigation Order on Consent Docket No. P-121-07 (MO). Groundwater monitoring was conducted by CQB for Tasks 1.0 and 2.2 of the Work Plan (Hydro Geo Chem, Inc. [HGC], 2008a) to characterize sulfate in the vicinity of the Concentrator Tailing Storage Area (CTSA). Pursuant to the MO, the Work Plan was submitted to Arizona Department of Environmental Quality (ADEQ) on December 17, 2007 (ADEQ, 2007). CQB initiated water sampling prior to work plan approval while ADEQ was commenting on the Work Plan and CQB was responding to their comments. Revision 1 of the Work Plan was submitted to ADEQ on July 3, 2008 and ADEQ approved the Work Plan on August 3, 2008. HGC prepared this groundwater monitoring report on behalf of CQB.

1.1 Scope of Groundwater Monitoring

The scope of the groundwater monitoring program is described in Sections 3.2, 3.3.2 and 3.3.3 of the Work Plan (HGC, 2008a). This report presents the results of groundwater monitoring conducted in the first quarter of 2009 for Tasks 1.0 and 2.2 of the Work Plan. Groundwater monitoring for Task 1.0 consisted of identifying private drinking water supply wells and public water supply system wells within one mile downgradient and crossgradient of the outer edge of the sulfate plume. Groundwater monitoring for Task 2.2 consisted of water elevation measurement and collection of groundwater samples from wells in the vicinity of the

CTSA. Figure 1 presents a generalized geologic map of the study area and well locations where data were collected during this reporting period.

On March 5, 2009 a measuring point elevation survey was completed by Arizona Land Specialists, Inc. (ALS) for two private wells that had a measurable water level. A copy of the survey report completed by ALS is included as Appendix A.1.

1.2 Groundwater Monitoring for Task 1.0

Task 1.0 of the Work Plan consisted of a well inventory to identify and sample potential private drinking water supply wells and public water supply systems located one mile downgradient and crossgradient of the sulfate plume from the CTSA and within the footprint of the plume. Samples for drinking water supply wells are analyzed for sulfate. The results of the initial sampling of drinking water supply wells were reported in the well inventory report (HGC, 2008b). Ongoing quarterly monitoring of drinking water supply wells and monthly monitoring for sulfate trend analysis at SCHWARTZ and NWC-04, within one mile of the plume is conducted as described in Section 4 of the Work Plan. Table 1 and Section 2 present wells sampled for the well inventory and the results of groundwater monitoring for Task 1.0, respectively.

1.3 Groundwater Monitoring for Task 2.2

The Work Plan identifies two purposes for the groundwater monitoring program required in Task 2.2: regional monitoring and plume monitoring. Regional monitoring was set on a semiannual basis during the first and third quarters of 2008 to characterize regional hydrologic conditions and any seasonality in water elevations. Samples for regional monitoring were analyzed for a suite of major element constituents to characterize general water quality conditions in addition to sulfate. Regional monitoring was completed in the third quarter 2008.

Plume monitoring is conducted quarterly at wells that are proximal to the sulfate plume in order to track the plume's location in the aquifer. Samples for plume monitoring are analyzed for sulfate only. Table 1 lists wells identified in the Work Plan for plume monitoring, their availability for sampling in the first quarter of 2009, and their sampling status.

Pursuant to the Work Plan, HGC and CQB contacted owners of wells identified for sampling in the Work Plan in order to obtain access for sampling. As described in Table 1, not all owners responded to the request for sampling and not all wells were suitable for sampling and water level measurements. In many cases, alternate wells were identified in lieu of wells that were unsuitable for sampling.

In the first quarter of 2009, HGC collected groundwater samples at wells identified for groundwater monitoring in Table 1. Groundwater sampling and analysis methods used by HGC are described in the Quality Assurance Project Plan (QAPP) contained in Appendix F of the

Work Plan (HGC, 2008a). Results of groundwater monitoring for Task 2.2 are presented in Section 2.

2. GROUNDWATER MONITORING RESULTS

2.1 Results of Monitoring for Tasks 1.0 and 2.2

Analytical results and groundwater elevation data for the first quarter of 2009 are tabulated in Table 2. Figure 2 shows the concentrations of dissolved sulfate in the wells sampled in the first quarter of 2009. The highest sulfate concentration measured at co-located wells was used for concentration contouring. Figure 3 shows groundwater elevations in the first quarter of 2009. Groundwater elevations were calculated using the depth to water measurements made under static (nonpumping) conditions for all wells shown.

2.2 Quality Assurance/Quality Control Review

Pursuant to Section 6.4 of the QAPP, a data verification report was prepared for quality assurance and quality control purposes. The data verification report and analytical laboratory reports for data collected by HGC during the first quarter of 2009 are included in Appendix A and Appendix B, respectively. Copies of groundwater sampling forms for samples collected by HGC are in Appendix C.

As determined by the analytical data verification review, all data for samples collected in the first quarter of 2009 by HGC are of acceptable quality for use in the aquifer characterization being conducted pursuant to the Work Plan.

3. DISCUSSION

This data report provides the results of groundwater monitoring conducted within the vicinity of the CTSA for the first quarter of 2009. During the first quarter 2009, groundwater samples were collected from 80 plume monitoring and well inventory wells, and depth to water measurements were collected at 77 wells as presented in Table 1.

Groundwater samples and water level measurements could not be collected from all the wells identified in the Work Plan for a variety of reasons, including owner limitations on access, unsuitable well construction, inability to contact the owner, obstruction in well, or a well no longer existing. The specific reason(s) for not sampling these wells are provided in Table 1. In some cases, alternate wells were identified and sampled as described in Table 1. Overall, groundwater monitoring conducted during the first quarter of 2009 is deemed to have met the objectives of monitoring drinking water supply wells within one mile of the plume, identifying the location of the sulfate plume, and providing potentiometric data in the vicinity of the plume.

3.1 Hydrogeologic Setting

Water quality samples have been collected from wells completed in three principal water-bearing units in the area: basin fill, undifferentiated Bisbee Group, and Glance Conglomerate. Figure 1 shows that the undifferentiated Bisbee Group and Glance Conglomerate outcrop on the east side of the study area. The undifferentiated Bisbee Group consists, from youngest to oldest, of the Cintura Formation, Upper Mural Limestone, Lower Mural Limestone and Morita

Formation. The undifferentiated Bisbee Group consists of mudstone, siltstone and sandstone with the exception of the Upper Mural Limestone.

The Glance Conglomerate is a polymictic conglomerate with a silty to sandy matrix. The undifferentiated Bisbee Group and Glance Conglomerate are indurated bedrock. The basin fill unconformably overlies the bedrock units and consists of unconsolidated sand and gravel except in zones of cemented caliche. The bedrock units are believed to be transected by at least three principal faults in the vicinity of the plume; the northeast trending Black Gap fault, the northwest trending Abrigo and La Bellota faults. East of the Black Gap fault the basin fill is largely unsaturated and groundwater occurs in the undifferentiated Bisbee Group and Glance Conglomerate. West of the Black Gap fault the basin fill is saturated and comprises a key aquifer overlying the undifferentiated Bisbee Group. The results of monitoring need to be considered in the context of the hydrogeologic setting of the study area to interpret the apparent spatial distribution of sulfate and the patterns of groundwater elevation. Table 4 includes the well completion depth, screen interval, and screened lithology of wells sampled.

3.2 Sulfate Distribution

The results of groundwater monitoring show the lateral and vertical extent of the sulfate plume in the study area as defined by the 250 mg/L sulfate concentration contour. The distribution of sulfate can appear complex in plan maps because the sulfate plume is three dimensional and plume water can be underlain or overlain by groundwater with lower sulfate

concentrations. The lateral and vertical distributions of sulfate are discussed on the following pages.

3.2.1 Lateral Distribution of Sulfate

Figure 2 is a contour map showing the areal distribution of sulfate in the first quarter 2009. The sulfate concentration contours on Figure 2 are inferred based on the maximum sulfate concentration at locations where closely spaced wells display different concentrations.

Based on the sulfate concentration data the sulfate plume extends to the southwest from the vicinity of the former evaporation pond to the vicinity of Naco and to the south to the vicinity of Bisbee Junction. The groundwater monitoring data indicate that the sulfate plume extends over an area of approximately 2.8 miles by 3.9 miles and is contained primarily in the basin fill and undifferentiated Bisbee Group except near the former evaporation pond where wells in the Glance Conglomerate have sulfate concentrations greater than 250 mg/L. West of the Black Gap fault the sulfate plume is contained primarily within the basin fill. East of the fault, where the basin fill is largely unsaturated, the sulfate plume is within the undifferentiated Bisbee Group and Glance Conglomerate.

3.2.2 Vertical Distribution of Sulfate

Evaluation of the vertical distribution of sulfate is based on sampling data for wells located in close proximity but completed with screened intervals at different elevations in the

aquifer or in different aquifer units. Two patterns are observed with respect to the vertical distribution of sulfate. First, some wells completed in the uppermost few tens of feet of the basin fill aquifer have lower concentrations than wells completed at deeper portions of the basin fill or bedrock. Second, the sulfate plume in certain areas is observed to be underlain by groundwater with lower concentrations of sulfate. Examples of the vertical distribution of sulfate are discussed below.

An example of lower concentration water in shallow basin fill overlying higher concentration water is at co-located wells BMO-2008-6B and BMO-2008-6M on the west end of the study area where sulfate concentrations are one order of magnitude higher in the undifferentiated Bisbee Group than the basin fill. Well BMO-2008-6M screened from 350 to 440 ft bgs completed in the Bisbee Group reported a sulfate concentration of 193 mg/L and BMO-2008-6B screened from 195 to 255 ft bgs completed in basin fill had a sulfate concentration of 54.3 mg/L.

Stratification of the sulfate plume between basin fill and underlying undifferentiated Bisbee Group is displayed in several wells along the northeast to southwest axis of the plume. Sulfate concentrations in the basin fill wells HOBAN, FRANCO, COB MW-1 and BMO-2008-8B were 580 mg/L, 740 mg/L, 750 mg/L and 1570 mg/L, respectively (Figure 4). Sulfate concentrations in undifferentiated Bisbee Group wells GARNER 635, TM-19A, BMO-2008-7M and BMO-2008M were 37.4 mg/L, 66.2 mg/L, 27.6 mg/L and 149 mg/L, respectively. These data indicate that the underlying undifferentiated Bisbee Group exhibits sulfate concentrations approximately an order of magnitude lower than concentrations in the basin fill at those

locations. A similar relationship was observed in all four 2008 sampling events (HGC, 2008c, 2008d and 2009).

Stratification of sulfate is also present at wells BF-01 and TM-02A west of the former evaporation pond. Well BF-01 is completed to a depth of 400 ft bgs and is screened across the basin fill and undifferentiated Bisbee Group; although the water levels collected indicate that the basin fill is probably unsaturated. BF-01 had a sulfate concentration of 1330 mg/L while TM-02A, located approximately 500 feet south of BF-01 and screened from 825 to 925 ft bgs in the Bisbee Group and Glance Conglomerate had a sulfate concentration of 20.3 mg/L. The sulfate concentrations in the Glance Conglomerate at TM-02A are approximately two orders of magnitude lower than those in the overlying undifferentiated Bisbee Group at that location.

In the first quarter 2009, sulfate concentrations also decrease with depth in the vicinity of co-located wells BMO-2008-10GU and BMO-2008-10GL screened at different depths in the Glance Conglomerate located south of the Abrigo fault and east of the Black Gap fault in the north central portion of the study area. BMO-2008-10GU was completed at a total depth of 449 feet below ground surface (ft bgs) and screened from 340 to 440 ft bgs while BMO-2008-10GL was completed at 810 ft bgs and screened from 700 to 800 ft bgs. The BMO-2008-10GU sample represents groundwater approximately 360 feet deeper in the Glance Conglomerate than the BMO-2008-10GL sample. Sulfate concentrations in BMO-2008-10GU and BMO-2008-10GL were 1740 mg/L and 1180 mg/L, respectively, in the first quarter of 2009 (Figure 2). These data indicate that sulfate concentrations were stratified with the lower concentration at greater depths in the Glance Conglomerate at this location.

3.3 Groundwater Elevation

Groundwater elevations are shown on Figures 3. In general, groundwater elevations decrease from north to south east of the Black Gap fault in the region between the Bisbee Municipal Airport and Bisbee Junction, and from east to west across the central portion of the study area west of the Black Gap fault. Comparison of the first quarter 2009 water elevations with those observed in previous quarters indicates about a 0.56 foot increase in the average groundwater elevations and only minor differences in the apparent groundwater flow directions indicated by water level data.

The water level relationships are relatively complex due to the multiple hydrostratigraphic units monitored and the complicated structural geology of the area. The apparent hydraulic gradient is steeper east of the Black Gap fault where groundwater is in bedrock units of the undifferentiated Bisbee Group and Glance Conglomerate than is the hydraulic gradient west of the fault where groundwater elevation measurements are primarily from wells in basin fill. The higher hydraulic gradient is probably due to a lower average hydraulic conductivity in the bedrock compared to basin fill. The apparent groundwater flow direction east of the Black Gap fault is southerly to the vicinity of Bisbee Junction and then westerly. Convergent groundwater flow is suggested by the V-shaped contours in the vicinity of Bisbee Junction. West of the Black Gap fault, the apparent hydraulic gradient is shallower than east of the fault and the apparent groundwater flow direction is westerly. In the vicinity of the Turquoise Valley Golf Course (TVI 713) and along Purdy Lane there are apparent groundwater depressions most likely associated with groundwater pumping.

The relationship between water levels east and west of the Black Gap fault is uncertain due to the different apparent hydraulic gradients and groundwater flow directions and the variability of water level data east of the Black Gap fault. The variability of water levels east of the Black Gap fault is indicated by the large differences in water elevation (sometimes up to several hundred feet) between wells in relatively close proximity to one another. This variability in water elevation is evident in the Bisbee Junction area and possibly, east of the former evaporation pond. At Bisbee Junction, water levels range from 4394 feet above mean sea level (ft amsl) at FLEMING to 4604 ft amsl at DODSON and STEPHENS. East of the former evaporation pond, water levels at the BIMA, SUNBELT and NOTEMAN wells range from 4448 to 4473 ft amsl. These water levels are significantly lower than wells BMO-2008-1G, COB-WL, and SWAN to the east which range from 4686 to 4773 ft amsl. The water levels at BIMA, SUNBELT, and NOTEMAN are similar to the water level at BMO-2008-10GU to the west which is at 4503 ft amsl. The BIMA, SUNBELT, and NOTEMAN wells may be in bedrock that has a good hydraulic connection to bedrock at BMO-2008-10GU, but not the bedrock to the east and south.

The variability of water elevations east of the Black Gap fault indicates that the hydraulic properties of the bedrock are heterogeneous and that certain portions of the bedrock may not be hydraulically connected. The heterogeneity in hydraulic properties in bedrock is probably due to the restriction of groundwater flow to permeable features such as permeable beds, bedding planes, or fracture systems within bedrock which are not uniformly distributed throughout the area. A factor that may contribute to the apparent variability in water levels is that drawdown

due to pumping in domestic wells in the low permeability bedrock could create zones of depressed water elevations that do not recover rapidly after pumping ceases.

The water level elevations in co-located wells screened at different depths in basin fill and the undifferentiated Bisbee Group vary by less than five feet in the west part of the study area. In the northeast part of the study area the water level varies over 225 feet at co-located wells BMO-2008-10GU and BMO-2008-10GL, screened at different depths in the Glance Conglomerate.

Anomalous low water elevations are also observed west of the Black Gap fault at the SRC, BURKE, BMO-2008-11G, and GL-03 wells in the northwest portion of the study area. According to well driller logs, SRC and BURKE are screened in a shale bedrock, and BMO-2008-11G and GL-03 are screened in the Glance Conglomerate all at depths greater than 600 ft bgs. The water level in SRC, BURKE, BMO-2008-11G, and GL-03 are anomalously low compared to the levels in wells completed in basin fill and/or undifferentiated Bisbee Group to the south. The existing data suggest that SRC, BURKE, BMO-2008-11G, and GL-03 are within a hydrostratigraphic unit with a poor hydraulic connection to the aquifers to the south.

Although complex, the water level data provide important information on the direction and magnitude of hydraulic gradients which control the direction and movement of the sulfate plume. The results also display the effects of aquifer heterogeneities that need to be accounted for in the site conceptual model.

4. REFERENCES

Arizona Department of Environmental Quality. 2007. Mitigation Order on Consent, Docket No. P-121-07, In the Matter of: Phelps Dodge Corporation, Copper Queen Branch, located at 36 West Highway 92, Bisbee, Arizona, ADEQ Identification Number 100531. November 14, 2007.

Hydro Geo Chem, Inc. (HGC). 2008a. Revision 1, Work Plan to Characterize and Mitigate Sulfate with Respect to Drinking Water Supplies in the Vicinity of the Concentrator Tailing Storage Area, Cochise County, Arizona. July 3, 2008.

HGC. 2008b. Well Inventory Report, Task 1.0 of Aquifer Characterization Plan for Mitigation Order on Consent No. P-121-07, Cochise County, Arizona. July 28, 2008.

HGC. 2008c. First and Second Quarters 2008, Groundwater Monitoring Report, Task 2.2 of Aquifer Characterization Plan, Mitigation Order on Consent Docket No. P-121-07, Cochise County, Arizona. July 30, 2008.

HGC. 2008d. Third Quarter 2008, Groundwater Monitoring Report, Tasks 1.0, 2.2 and 2.3 of Aquifer Characterization Plan, Mitigation Order on Consent Docket No. P-121-07, Cochise County, Arizona. October 27, 2008.

HGC. 2009. Fourth Quarter 2008, Groundwater Monitoring Report, Tasks 1.0, 2.2 and 2.3 of Aquifer Characterization Plan, Mitigation Order on Consent Docket No. P-121-07, Cochise County, Arizona. January 23, 2009.

TABLES

TABLE 1
Summary of Groundwater Monitoring First Quarter 2009

Well Name	ADWR 55 Registry No.	Owner	Monitoring Purpose	Casing Depth (feet)	Water Level Measured?	Water Sample Collected?	Status
ANDERSON	613396	Anderson	Well Inventory	236	YES	YES	Water quality sample collected in January 2009
AWC-02	616586	Arizona Water Company	Plume	330	NO	YES	Water quality sample collected in March 2009
AWC-03	616585	Arizona Water Company	Plume	269	NO	YES	Water quality sample collected in March 2009; turbine running during site visit, unable to collect static water level
AWC-04	616584	Arizona Water Company	Plume	250	NO	YES	Water quality sample collected in March 2009
AWC-05	590620	Arizona Water Company	Plume	1183	NO	YES	Water quality sample collected in March 2009; turbine running during site visit, unable to collect static water level
BANKS 986	647986	Banks	Well Inventory	435	NO	YES	Water quality sample collected in January 2009; unable to collect water level due to obstruction
BANKS 987	647987	Banks	Well Inventory	339	YES	NO	Well identified for water level measurements only
BARTON 010	085010	Barton	Plume	300	NO	NO	Dry
BARTON 919	644919	Barton	Plume	130	YES	NO	Well not operational; identified for water level measurements only
BF-01	539783	Copper Queen Branch	Plume	400	YES	YES	Water quality sample collected in February 2009
BIMA	577927	Bisbee Municipal Airport, LLC	Plume	465	YES	YES	Water quality sample collected in January 2009
BLOMMER	633472	Blommer	Well Inventory	380	NO	NO	Owner declined further participation in monitoring program
BMO-2008-1G	909474	Copper Queen Branch	Plume	310	YES	YES	Water quality sample collected in February 2009
BMO-2008-3B	909147	Copper Queen Branch	Plume	260	YES	YES	Water quality sample collected in February 2009
BMO-2008-4B	910096	Copper Queen Branch	Plume	610	YES	YES	Water quality sample collected in February 2009
BMO-2008-5B	909653	Copper Queen Branch	Plume	285	YES	YES	Water quality sample collected in February 2009
BMO-2008-5M	909552	Copper Queen Branch	Plume	450	YES	YES	Water quality sample collected in February 2009
BMO-2008-6B	909146	Copper Queen Branch	Plume	265	YES	YES	Water quality sample collected in February 2009
BMO-2008-6M	909019	Copper Queen Branch	Plume	450	YES	YES	Water quality sample collected in February 2009
BMO-2008-7M	908794	Copper Queen Branch	Plume	670	YES	YES	Water quality sample collected in February 2009
BMO-2008-8B	910097	Copper Queen Branch	Plume	480	YES	YES	Water quality sample collected in February 2009
BMO-2008-8M	909711	Copper Queen Branch	Plume	1210	YES	YES	Water quality sample collected in February 2009
BMO-2008-9M	909255	Copper Queen Branch	Plume	775	YES	YES	Water quality sample collected in February 2009
BMO-2008-10GU	909272	Copper Queen Branch	Plume	449	YES	YES	Water quality sample collected in February 2009
BMO-2008-10GL	909435	Copper Queen Branch	Plume	810	YES	YES	Water quality sample collected in February 2009
BMO-2008-11G	909434	Copper Queen Branch	Plume	760	YES	YES	Water quality sample collected in February 2009
BMO-2008-13B	909551	Copper Queen Branch	Plume	474	YES	YES	Water quality sample collected in February 2009
BMO-2008-13M	909760	Copper Queen Branch	Plume	1030	YES	YES	Water quality sample collected in February 2009
BULLARD	602134	Bullard	Plume	300	NO	NO	Well not operational; unable to collect water level due to obstruction
BURKE	212268	Burke	Plume	781	YES	YES	Water quality sample collected in February 2009
CAMPBELL	215509	Campbell	Well Inventory	350	NO	NO	Well identified for water level measurements only; unable to collect water level due to obstruction
CHAMBERS	629807	Chambers	Well Inventory	245	NO	YES	Water quality samples collected in January 2009; no access to well casing for water level measurement
COB MW-1	903992	City of Bisbee	Plume	420	YES	YES	Water quality sample collected in February 2009
COB MW-2	903984	City of Bisbee	Plume	170	YES	YES	Water quality sample collected in February 2009
COB MW-3	906823	City of Bisbee	Plume	269	YES	YES	Water quality sample collected in February 2009

TABLE 1
Summary of Groundwater Monitoring First Quarter 2009

Well Name	ADWR 55 Registry No.	Owner	Monitoring Purpose	Casing Depth (feet)	Water Level Measured?	Water Sample Collected?	Status
COB WL	593116	City of Bisbee	Plume	150	YES	YES	Water quality sample collected in February 2009
COB WL ABND	570012	City of Bisbee	Regional	148	NO	NO	Well Abandoned
COLLINS[1]	565260	Collins	Well Inventory	320	YES	YES	Water quality sample collected in February 2009
CONNOR	516399	Connor	Regional	220	NO	NO	Well Abandoned
COOPER	623564	Cooper, Teresa	Plume	325	NO	YES	Water quality samples collected in January 2009; unable to collect water level due to obstruction
COOPER C	637069	Cooper, Charles	Plume	220	YES	YES	Water quality sample collected in January 2009
CROWLEY	510298	Crowley	Plume	788	NO	NO	Dry
DODSON	644927	Dodson	Plume	200	YES	YES	Water quality sample collected in January 2009
DOUGLASS 791	592791	Douglass	Well Inventory	200	YES	NO	Well not operational; identified for water level measurements only
DOUGLASS 792	529792	Douglass	Well Inventory	200	YES	NO	Well not operational; identified for water level measurements only
DURAZO	NR	Durazo	Well Inventory	ND	NO	YES	Water quality samples collected in February 2009; no access to well casing for water level measurement
EAST	599796	East	Well Inventory	125	YES	YES	Water quality sample collected in January 2009
EPPELE 641	805641	Eppele	Well Inventory	265	YES	YES	Water quality sample collected in January 2009
FLEMING	218386	Fleming	Well Inventory	400	YES	NO	Well installed February 2009 not operational; identified for water level measurement only
FRANCO	500101	Franco	Well Inventory	200	NO	YES	Water quality sample collected in January 2009; unable to collect water level measurement due to obstruction
FULTZ	212447	Fultz	Well Inventory	300	YES	YES	Water quality sample collected in January 2009
GALLANT	502527	Gallant	Regional	190	YES	NO	Well identified for water level measurements only
GARNER 557	558557	Garner	Plume	300	YES	NO	Well identified for water level measurements only
GARNER 635	587635	Garner	Plume	680	YES	YES	Water quality sample collected in January 2009
GGOOSE 546	628546	Galloping Goose Properties	Plume	430	NO	NO	Well not operational, unable to collect water level due to obstruction
GGOOSE 547	628547	Galloping Goose Properties	Plume	800	YES	YES	Water quality sample collected in February 2009
GL-03	539782	Copper Queen Branch	Plume	820	YES	YES	Water quality sample collected in February 2009
GOAR RANCH	610695	Goar	Well Inventory	250	YES	NO	Well identified for water level measurement only
GREGG	630852	Gregg	Plume	ND	NO	NO	Dry
HOBAN	805290	Hoban	Well Inventory	316	YES	YES	Water quality sample collected in January 2009
HOWARD	NR	Howard	Well Inventory	200	YES	YES	Water quality sample collected in January 2009
HULL 584	606854	Hull	Plume	25	NO	NO	Unable to locate well
KEEFER	209744	Keefer	Well Inventory	245	YES	YES	Water quality sample collected in January 2009
MCCONNELL 265	539265	McConnell, Virginia	Well Inventory	216	YES	YES	Water quality sample collected in January 2009
METZLER	35-71891	Metzler	Well Inventory	351	YES	YES	Water quality sample collected in February 2009
MILLER 340	641340	Miller	Plume	200	NO	NO	Dry
MILLER 341	641341	Miller	Plume	100	NO	NO	Dry
MILLER 342	641342	Miller	Regional	200	NO	NO	Dry
MINOR 317	063317	Minor	Well Inventory	155	NO	NO	New owner declined participation

TABLE 1
Summary of Groundwater Monitoring First Quarter 2009

Well Name	ADWR 55 Registry No.	Owner	Monitoring Purpose	Casing Depth (feet)	Water Level Measured?	Water Sample Collected?	Status
MOORE	538847	Moore	Well Inventory	220	NO	YES	Water quality sample collected in January 2009; unable to collect water level, sounder diameter too large for access port
MOROYOQUI	647847	Moroyoqui	Well Inventory	280	NO	NO	Dry
NESS	509127	Ness	Well Inventory	812	YES	YES	Water quality sample collected in January 2009
NOTEMAN	212483	Noteman	Well Inventory	400	YES	YES	Water quality sample collected in January 2009
NWC 04 CAP	627685	Naco Water Company	Plume	379	NO	NO	Well Capped
NWC-01	627682	ND	Regional	215	NO	NO	Naco Water Company sold well, personnel communication with NWC 2008
NWC-02	562944	Naco Water Company	Plume	312	NO	YES	Water quality sample collected in February 2009; turbine running during site visit, unable to collect static water level
NWC-03	203321	Naco Water Company	Plume	312	NO	YES	Water quality sample collected in February 2009; turbine running during site visit, unable to collect static water level
NWC-03 CAP	627684	Naco Water Company	Plume	179	YES	NO	Well identified for water level measurements only
NWC-04	551849	Naco Water Company	Well Inventory and Sulfate Trend	795	NO	YES	Water quality sample collected in February 2009; turbine running during site visit, unable to collect static water level
NWC-05	627696	ND	Plume	175	NO	NO	Naco Water Company sold well, personnel communication with NWC 2008
NWC-06	575700	Naco Water Company	Well Inventory	410	NO	YES	Water quality sample collected in February 2009; turbine running during site visit, unable to collect static water level
OSBORN	643436	Osborn	Plume	258	YES	YES	Water quality sample collected in January 2009
PALMER	578819	Palmer	Well Inventory	220	NO	YES	Water quality sample collected in January 2009; no access to well casing for water level measurement
PANAGAKOS	35-76413	Panagakos	Well Inventory	200	YES	YES	Water quality sample collected in January 2009
PARRA	576415	Parra	Plume	355	YES	YES	Water quality sample collected in February 2009
PIONKE	613395	Pionke	Well Inventory	300	YES	YES	Water quality sample collected in January 2009
POOL	509518	Pool	Well Inventory	313	YES	YES	Water quality sample collected in February 2009
POWER	624535	Power	Regional	100	YES	NO	Well identified for water level measurements only
RAMIREZ	216425	Ramirez	Well Inventory	300	YES	YES	Water quality sample collected in January 2009
RAY	803772	Ray	Well Inventory	100	YES	YES	Water quality sample collected in January 2009
ROGERS 803	641803	Rogers, Ernest D	Plume	140	YES	YES	Water quality sample collected in February 2009
ROGERS E	216018	Rogers, Ernest M	Well Inventory	290	YES	YES	Water quality sample collected in February 2009
RUIZ	531770	Ruiz	Well Inventory	312	YES	YES	Water quality sample collected in February 2009
SCHWARTZ	210865	Schwartz	Well Inventory and Sulfate Trend	305	YES	YES	Water quality sample collected in January 2009
SRC	211345	Specialty Restaurants Corporation, Inc.	Regional	965	YES	NO	Well identified for water level measurement only
STEPHENS	808560	Stephens	Well Inventory	NR	YES	NO	Well identified for water level measurement only
SUNBELT	201531	Sunbelt Marketing, Inc.	Plume	380	YES	NO	Well identified for water level measurement only
SWAN	NR	Swan, Alan	Well Inventory	NR	YES	YES	Water quality sample collected in January 2009
TM-02	522573	Copper Queen Branch	Plume	640	NO	NO	Pump intake above water level; unable to collect water level due to obstruction
TM-02A	522574	Copper Queen Branch	Plume	925	YES	YES	Water quality sample collected in February 2009
TM-03	522575	Copper Queen Branch	Plume	200	YES	YES	Water quality sample collected in February 2009
TM-05 MILLER	522694	Miller	Regional	160	NO	NO	Dry
TM-06 MILLER	522695	Miller	Plume	200	YES	YES	Water quality sample collected in February 2009

TABLE 1
Summary of Groundwater Monitoring First Quarter 2009

Well Name	ADWR 55 Registry No.	Owner	Monitoring Purpose	Casing Depth (feet)	Water Level Measured?	Water Sample Collected?	Status
TM-07	522576	Copper Queen Branch	Plume	350	NO	YES	Water quality sample collected in February 2009; unable to collect water level due to obstruction
TM-08 SWAN	522817	Swan, George	Regional	817	NO	NO	Owner declined further participation in monitoring program
TM-10 USBP	522696	U.S. Border Patrol	Plume	290	NO	NO	Owner declined participation in monitoring program
TM-11 PIONKE	522815	Pionke	Plume	160	NO	NO	Dry
TM-12 MILLER	522697	Miller	Regional	175	NO	NO	Dry
TM-13 MILLER	522698	Miller	Plume	200	NO	NO	Dry
TM-14 NELSON	522816	Nelson	Regional	215	NO	NO	Dry
TM-15 MILLER	522699	Miller	Well Inventory	325	YES	YES	Water quality sample collected in February 2009
TM-16	522578	Copper Queen Branch	Plume	115	YES	YES	Water quality sample collected in February 2009
TM-17	522700	Copper Queen Branch	Plume	200	NO	NO	Dry
TM-19	522581	Copper Queen Branch	Plume	210	NO	NO	Dry
TM-19A	522580	Copper Queen Branch	Plume	700	YES	YES	Water quality sample collected in February 2009
TM-41	562555	Copper Queen Branch	Plume	210	NO	NO	Dry
TM-42	562554	Copper Queen Branch	Plume	250	YES	YES	Water quality sample collected in February 2009
TM-43	564729	Copper Queen Branch	Regional	830	NO	NO	Regional monitoring
TM-43A	564726	Copper Queen Branch	Regional	215	NO	NO	Regional monitoring
TM-43B	565004	Copper Queen Branch	Regional	215	NO	NO	Regional monitoring
TM-45	564728	Copper Queen Branch	Regional	520	NO	NO	Dry
TVI 236	802236	Turquoise Valley, Inc.	Plume	222	YES	YES	Water quality sample collected in February 2009
TVI 713	567713	Turquoise Valley, Inc.	Well Inventory	200	YES	NO	Well identified for water level measurements only
TVI 875	568875	Turquoise Valley, Inc.	Plume	330	NO	YES	Water quality sample collected in February 2009, no access to well casing for water level measurement
WALKER	200393	Walker	Regional	120	YES	NO	Well identified for water level measurements only
WEED	544535	Weed	Plume	320	NO	YES	Water quality sample collected in February 2009; no access to well casing for water level measurement
WEISKOPF	641802	Weiskopf	Plume	200	YES	YES	Water quality sample collected in February 2009
ZANDER	205126	Zander	Well Inventory	280	YES	YES	Water quality sample collected in February 2009

Notes:

ADWR = Arizona Department of Water Resources
BIMA = Bisbee Municipal Airport
ft amsl = feet above mean sea level
NA = Not Applicable
ND = No Data
NR = No Record
35-71891 = ADWR 35 Database
[1] former owner ENGLUND

TABLE 2
Compilation of Analytical Results
For Inorganic Analytes and Field Parameters

Well Name	ADWR 55 Registry No.	Sample Date	pH (SU)	Temp (deg C)	SC (µS/cm)	Sulfate, dissolved	Chloride, dissolved	Fluoride, dissolved	Nitrate as N, dissolved	Nitrate/Nitrite as N, dissolved	Nitrite as N, dissolved	Calcium, dissolved	Magnesium, dissolved	Potassium, dissolved	Sodium, dissolved	Bicarbonate as CaCO3	Carbonate as CaCO3	Hydroxide as CaCO3	Total Alkalinity	Residue, Filterable (TDS) @ 180ºC	TDS (calculated)	TDS Ratio (measured/ calculated)	Sum of Anions (meq/L)	Sum of Cations (meq/L)	Cation-Anion Balance (%)
ANDERSON	613396	03/20/08	7.25	21.1	1176	431	-	-	-	-	-	-	-	-	-	-	-	-	-	-	-	-	-	-	-
ANDERSON	613396	05/05/08	7.03	21.8	1231	452	-	-	-	-	-	-	-	-	-	-	-	-	-	-	-	-	-	-	-
ANDERSON	613396	07/14/08	7.11	21.6	1260	472	-	-	-	-	-	-	-	-	-	-	-	-	-	-	-	-	-	-	-
ANDERSON	613396	10/15/08	7.10	21.3	1252	475	-	-	-	-	-	-	-	-	-	-	-	-	-	-	-	-	-	-	-
ANDERSON	613396	01/27/09	7.27	21	965	488	-	-	-	-	-	-	-	-	-	-	-	-	-	-	-	-	-	-	-
AWC-02	616586	01/07/08	-	-	-	14	14	-	2.04	-	-	-	-	-	-	-	-	-	-	-	-	-	-	-	-
AWC-02	616586	03/03/08	-	-	-	16	16	-	2.41	-	-	-	-	-	-	-	-	-	-	-	-	-	-	-	-
AWC-02	616586	05/05/08	-	-	-	13.3	15.9	-	2.22	-	-	-	-	-	-	-	-	-	-	-	-	-	-	-	-
AWC-02	616586	08/12/08	7.01	22.3	630	14.3	17.8	0.2	2.42	2.42	<0.01	66.4	9.1	2.1	20.0	181	5	<2	186	280	255	1.10	4.7	5.0	3.1
AWC-02	616586	10/23/08	7.31	23.1	464	15.9	-	-	-	-	-	-	-	-	-	-	-	-	-	-	-	-	-	-	-
AWC-02	616586	03/11/09	7.19	21.8	420	15.5	-	-	-	-	-	-	-	-	-	-	-	-	-	-	-	-	-	-	-
AWC-03	616585	01/07/08	-	-	-	41	14	-	2.09	-	-	-	-	-	-	-	-	-	-	-	-	-	-	-	-
AWC-03	616585	03/03/08	-	-	-	38	14	-	2.12	-	-	-	-	-	-	-	-	-	-	-	-	-	-	-	-
AWC-03	616585	05/05/08	-	-	-	37.3	12.2	-	2.20	-	-	-	-	-	-	-	-	-	-	-	-	-	-	-	-
AWC-03	616585	08/12/08	7.28	22.4	469	38.8	15.5	0.2	2.28	2.28	<0.01	62.8	8.6	2.1	22.8	156	5	<2	162	290	260	1.12	4.6	4.9	3.2
AWC-03	616585	10/23/08	7.48	21.0	462	41.8	-	-	-	-	-	-	-	-	-	-	-	-	-	-	-	-	-	-	-
AWC-03	616585	03/11/09	7.25	21.2	445	64.2	-	-	-	-	-	-	-	-	-	-	-	-	-	-	-	-	-	-	-
AWC-04	616584	02/04/08	-	-	-	18	40	-	2.26	-	-	-	-	-	-	-	-	-	-	-	-	-	-	-	-
AWC-04	616584	04/07/08	-	-	-	18	45	-	2.28	-	-	-	-	-	-	-	-	-	-	-	-	-	-	-	-
AWC-04	616584	06/02/08	-	-	-	14.3	48	-	2.18	-	-	-	-	-	-	-	-	-	-	-	-	-	-	-	-
AWC-04	616584	08/12/08	7.08	22.5	458	21.6	47.5	0.1	1.94	1.94	<0.01	88.7	11.6	2.6	22.8	206	<2	<2	206	380	328	1.16	6.0	6.4	3.2
AWC-04	616584	10/23/08	6.91	22.2	616	24	-	-	-	-	-	-	-	-	-	-	-	-	-	-	-	-	-	-	-
AWC-04	616584	03/11/09	7.02	21.3	539	27.2	-	-	-	-	-	-	-	-	-	-	-	-	-	-	-	-	-	-	-
AWC-05	590620	02/04/08	-	-	-	13	15	-	1.80	-	-	-	-	-	-	-	-	-	-	-	-	-	-	-	-
AWC-05	590620	04/07/08	-	-	-	14	14	-	1.94	-	-	-	-	-	-	-	-	-	-	-	-	-	-	-	-
AWC-05	590620	06/02/08	-	-	-	14.3	15.6	-	1.86	-	-	-	-	-	-	-	-	-	-	-	-	-	-	-	-
AWC-05	590620	08/12/08	6.74	23.3	425	14.9	16.1	0.1	2.02	2.02	<0.01	50.6	6.2	2.2	35.6	164	8	<2	172	280	242	1.16	4.3	4.6	3.4
AWC-05	590620	10/23/08	7.45	21.0	422	15.4	-	-	-	-	-	-	-	-	-	-	-	-	-	-	-	-	-	-	-
AWC-05	590620	03/11/09	7.31	22.1	398	16.5	-	-	-	-	-	-	-	-	-	-	-	-	-	-	-	-	-	-	-
BANKS 986	647986	02/27/08	7.53	21.8	980	44	-	-	-	-	-	-	-	-	-	-	-	-	-	-	-	-	-	-	-
BANKS 986	647986	05/12/08	7.40	22.1	1021	65.2	-	-	-	-	-	-	-	-	-	-	-	-	-	-	-	-	-	-	-
BANKS 986	647986	07/21/08	7.43	22.9	1034	82.2	-	-	-	-	-	-	-	-	-	-	-	-	-	-	-	-	-	-	-
BANKS 986	647986	10/13/08	7.28	21.7	980	53	-	-	-	-	-	-	-	-	-	-	-	-	-	-	-	-	-	-	-
BANKS 986	647986	01/21/09	7.66	21.6	872	164	-	-	-	-	-	-	-	-	-	-	-	-	-	-	-	-	-	-	-
BF-01	539783	03/04/08	6.46	21.9	2745	1320	30.4	<0.1	0.92	0.92	<0.01	621.0	100.0	4.5	60.2	610	<2	<2	610	2850	2510	1.14	40.8	42.0	1.4
BF-01	539783	05/23/08	6.41	18.3	2698	1450	-	-	-	-	-	-	-	-	-	-	-	-	-	-	-	-	-	-	-
BF-01	539783	08/05/08	6.11	22.4	3095	1330	30	<2	1.09	1.09	<0.01	624	107	4.5	61.3	579	<2	<2	579	2820	2510	1.12	40.4	42.8	2.9
BF-01	539783	11/05/08	6.33	19.9	3027	1490	-	-	-	-	-	-	-	-	-	-	-	-	-	-	-	-	-	-	-
BF-01	539783	02/20/09	6.42	19.2	1477	1330	-	-	-	-	-	-	-	-	-	-	-	-	-	-	-	-	-	-	-
BIMA	577927	02/06/08	6.69	22.2	1335	210	105	0.1	6.80	6.80	<0.01	224.0	48.4	12.4	65.9	510	<2	<2	510	980	1000	0.98	18.0	18.4	1.1
BIMA [1]	577927	04/25/08	6.37	23.1	1521	190	-	-	-	-	-	-	-	-	-	-	-	-	-	-	-	-	-	-	-
BIMA [1]	577927	05/13/08	6.58	22.7	1489	195	-	-	-	-	-	-	-	-	-	-	-	-	-	-	-	-	-	-	-
BIMA [1]	577927	06/23/08	6.30	23.3	1572	225	-	-	-	-	-	-	-	-	-	-	-	-	-	-	-	-	-	-	-
BIMA DUP	577927	06/23/08	6.30	23.3	1572	196	-	-	-	-	-	-	-	-	-	-	-	-	-	-	-	-	-	-	-
BIMA [1]	577927	07/29/08	6.44	23.0	1647	204	101	0.1	7.85	7.85	<0.01	209	46.5	12.2	63.6	456	<2	<2	456	1040	945	1.10	16.8	17.4	1.8
BIMA [1]	577927	08/28/08	M	23.0	1776	256	-	-	-	-	-	-	-	-	-	-	-	-	-	-	-	-	-	-	-
BIMA [1]	577927	09/23/08	6.29	23.0	1741	296	-	-	-	-	-	-	-	-	-	-	-	-	-	-	-	-	-	-	-
BIMA	577927	10/22/08	6.41	22.3	1801	285	-	-	-	-	-	-	-	-	-	-	-	-	-	-	-	-	-	-	-
BIMA	577927	01/20/09	6.40	21.7	1233	190	-	-	-	-	-	-	-	-	-	-	-	-	-	-	-	-	-	-	-
BIMA DUP	577927	01/20/09	6.40	21.7	1233	200	-	-	-	-	-	-	-	-	-	-	-	-	-	-	-	-	-	-	-
BLOMMER	633472	02/05/08	7.43	20.2	714	206	-	-	-	-	-	-	-	-	-	-	-	-	-	-	-	-	-	-	-
BLOMMER [1]	633472	04/21/08	7.06	21.9	753	201	-	-	-	-	-	-	-	-	-	-	-	-	-	-	-	-	-	-	-
BLOMMER [1]	633472	05/15/08	7.16	22.2	845	211	-	-	-	-	-	-	-	-	-	-	-	-	-	-	-	-	-	-	-
BLOMMER [1]	633472	06/23/08	6.93	21.5	903	193	-	-	-	-	-	-	-	-	-	-	-	-	-	-	-	-	-	-	-
BLOMMER [1]	633472	07/29/08	7.21	22.2	921	203	-	-	-	-	-	-	-	-	-	-	-	-	-	-	-	-	-	-	-
BLOMMER [1]	633472	08/27/08	7.12	22.1	864	189	-	-	-	-	-	-	-	-	-	-	-	-	-	-	-	-	-	-	-
BLOMMER [1]	633472	09/23/08	7.16	22.3	818	193	-	-	-	-	-	-	-	-	-	-	-	-	-	-	-	-	-	-	-
BLOMMER	633472	10/22/08	7.17	21.3	873	200	-	-	-	-	-	-	-	-	-	-	-	-	-	-	-	-	-	-	-
BMO-2008-1G	909474	08/27/08	7.09	24.2	808	107	76.3	0.1	13.5	13.5	<0.01	124	32.2	6.4	35.7	229	9	<2	238	580	588	0.99	10.1	10.6	2.4
BMO-2008-1G	909474	11/11/08	7.00	20.8	721	143	-	-	-	-	-	-	-	-	-	-	-	-	-	-	-	-	-	-	-
BMO-2008-1G	909474	02/25/09	7.01	22.0	860	109	-	-	-	-	-	-	-	-	-	-	-	-	-	-	-	-	-	-	-
BMO-2008-3B	909147	07/18/08	7.35	23.9	615	106	24	0.3	3.68	3.72	0.04	64.5	12.0	2.9	53.6	151	3	<2	154	390	373	1.05	6.2	6.6	3.1
BMO-2008-3B	909147	11/04/08	7.36	21.4	599	179	-	-	-	-	-	-	-	-	-	-	-	-	-	-	-	-	-	-	-
BMO-2008-3B DUP	909147	11/04/08	7.36	21.4	599	177	-	-	-	-	-	-	-	-	-	-	-	-	-	-	-	-	-	-	-
BMO-2008-3B	909147	02/19/09	7.24	21.4	664	155	-	-	-	-	-	-	-	-	-	-	-	-	-	-	-	-	-	-	-
BMO-2008-4B	910096	12/11/08	7.34	22.8	374	9.4	4.3	0.2	0.78	0.78	<0.01	49.2	7.1	1.4	33.4	183	<2	<2	183	240	228	1.05	4.2	4.5	3.4
BMO-2008-4B	910096	02/18/09	7.17	23.2	370	13.4	-	-	-	-	-	-	-	-	-	-	-	-	-	-	-	-	-	-	-
BMO-2008-5B	909653	09/30/08	7.08	22.0	688	193	15	0.3	2.02	2.02	<0.01	108	17.0	2.8	40.1	155	<2	<2	155	510	478	1.07	7.7	8.6	5.5
BMO-2008-5B	909653	02/18/09	7.03	21.5	691	192	-	-	-	-	-	-	-	-	-	-	-	-	-	-	-	-	-	-	-
BMO-2008-5M	909552	10/02/08	7.13	23.6	551	107	15.1	0.2	1.85	1.85	<0.01	75.8	11.4	2.6	34.1	138	<2	<2	138	390	337	1.16	5.5	6.2	6.0
BMO-2008-5M	909552	02/18/09	7.06	22.5	562	122	-	-	-	-	-	-	-	-	-	-	-	-	-	-	-	-	-	-	-
BMO-2008-6B	909146	07/16/08	7.36	24.1	475	53.3	13	0.4	1.97	1.97	<0.01	59.7	10.2	3.0	26.2	151	9	<2	160	300	274	1.09	4.8	5.0	2.0
BMO-2008-6B	909146	11/04/08	7.41	21.5	398	60.3	-	-	-	-	-	-	-	-	-	-	-	-	-	-	-	-	-	-	-
BMO-2008-6B	909146	02/19/09	7.23	21.1	444	54.3	-	-	-	-	-	-	-	-	-	-	-	-	-	-	-	-	-	-	-

TABLE 2
Compilation of Analytical Results
For Inorganic Analytes and Field Parameters

Well Name	ADWR 55 Registry No.	Sample Date	pH (SU)	Temp (deg C)	SC (µS/cm)	Sulfate, dissolved	Chloride, dissolved	Fluoride, dissolved	Nitrate as N, dissolved	Nitrate/Nitrite as N, dissolved	Nitrite as N, dissolved	Calcium, dissolved	Magnesium, dissolved	Potassium, dissolved	Sodium, dissolved	Bicarbonate as CaCO3	Carbonate as CaCO3	Hydroxide as CaCO3	Total Alkalinity	Residue, Filterable (TDS) @ 180ºC	TDS (calculated)	TDS Ratio (measured/ calculated)	Sum of Anions (meq/L)	Sum of Cations (meq/L)	Cation-Anion Balance (%)
BMO-2008-6M	909019	07/10/08	M	22.1	702	182	16	0.3	1.98	1.98	<0.01	104	17.9	3.60	32.5	144	9	<2	153	480	460	1.04	7.4	8.1	4.5
BMO-2008-6M	909019	11/04/08	7.33	21.8	621	199	-	-	-	-	-	-	-	-	-	-	-	-	-	-	-	-	-	-	-
BMO-2008-6M	909019	02/20/09	7.11	22.0	702	193	-	-	-	-	-	-	-	-	-	-	-	-	-	-	-	-	-	-	-
BMO-2008-7M	908794	07/14/08	7.63	25.2	500	31.4	10.4	0.3	1.55	1.55	<0.01	32.4	11.4	2.70	60.8	188	13	<2	201	290	282	1.03	5.1	5.3	1.9
BMO-2008-7M	908794	11/06/08	7.53	22.6	380	34.5	-	-	-	-	-	-	-	-	-	-	-	-	-	-	-	-	-	-	-
BMO-2008-7M	908794	02/18/09	7.31	23.3	452	27.6	-	-	-	-	-	-	-	-	-	-	-	-	-	-	-	-	-	-	-
BMO-2008-8B	910097	12/05/08	6.47	20.1	2480	1890	80	0.1	2.91	2.93	0.02	529	195	14.4	46.4	630	<2	<2	630	3080	3150	0.98	54.7	44.9	-9.8
BMO-2008-8B	910097	02/19/09	6.19	21.0	2958	1570	-	-	-	-	-	-	-	-	-	-	-	-	-	-	-	-	-	-	-
BMO-2008-8M	909711	12/09/08	7.16	23.4	852	197	13	0.3	1.78	1.78	<0.01	89	43.0	5.80	64.9	260	<2	<2	260	640	576	1.11	9.8	11.0	5.8
BMO-2008-8M	909711	02/19/09	7.27	23.5	758	147	-	-	-	-	-	-	-	-	-	-	-	-	-	-	-	-	-	-	-
BMO-2008-8M DUP	909711	02/19/09	7.27	23.5	758	149	-	-	-	-	-	-	-	-	-	-	-	-	-	-	-	-	-	-	-
BMO-2008-9M	909255	08/08/08	7.72	25.7	415	47.3	14	0.10	1.90	1.93	0.03	28.0	17.8	3.4	64.6	193	6	<2	199	320	306	1.05	5.5	5.7	1.8
BMO-2008-9M	909255	11/05/08	7.89	21.4	444	54.4	-	-	-	-	-	-	-	-	-	-	-	-	-	-	-	-	-	-	-
BMO-2008-9M	909255	02/26/09	7.71	24.5	482	28.8	-	-	-	-	-	-	-	-	-	-	-	-	-	-	-	-	-	-	-
BMO-2008-10GU	909272	08/04/08	6.41	23.6	3660	2210	60	<2	0.13	0.16	<0.01	649	311	15.3	37.6	984	<2	<2	984	3810	3870	0.98	67.8	60.0	-6.1
BMO-2008-10GU	909272	11/05/08	6.15	20.2	3343	1890	-	-	-	-	-	-	-	-	-	-	-	-	-	-	-	-	-	-	-
BMO-2008-10GU	909272	02/25/09	5.96	22.7	3426	1740	-	-	-	-	-	-	-	-	-	-	-	-	-	-	-	-	-	-	-
BMO-2008-10GL	909435	08/20/08	6.22	29.5	2924	1320	30.0	<2	<0.02	<0.02	<0.01	579	167	10.5	90.5	870	<2	<2	870	2970	2720	1.09	46.0	46.9	1.0
BMO-2008-10GL	909435	11/05/08	6.47	25.3	2573	1290	-	-	-	-	-	-	-	-	-	-	-	-	-	-	-	-	-	-	-
BMO-2008-10GL	909435	02/25/09	6.34	26.8	2646	1180	-	-	-	-	-	-	-	-	-	-	-	-	-	-	-	-	-	-	-
BMO-2008-11G	909434	08/22/08	8.02	28.2	359	14.2	2.8	0.2	0.56	0.56	<0.01	10.7	5.1	1.7	64.2	149	14	<2	163	220	205	1.07	3.6	3.8	2.7
BMO-2008-11G	909434	11/12/08	7.96	24.2	257	13.9	-	-	-	-	-	-	-	-	-	-	-	-	-	-	-	-	-	-	-
BMO-2008-11G	909434	02/26/09	7.92	25.1	319	12.3	-	-	-	-	-	-	-	-	-	-	-	-	-	-	-	-	-	-	-
BMO-2008-13B	909551	10/03/08	6.49	21.6	2180	980	23	<0.2	1.92	1.92	<0.01	420	79.8	6.8	53.0	347	<2	<2	347	2040	1780	1.15	28.3	30.1	3.1
BMO-2008-13B	909551	02/17/09	6.51	20.9	1941	1000	-	-	-	-	-	-	-	-	-	-	-	-	-	-	-	-	-	-	-
BMO-2008-13M	909760	12/03/08	7.73	24.1	1463	494	20	0.7	0.02	0.02	<0.01	35.1	13.2	3.4	286	259	3	<2	262	970	1010	0.96	16.2	15.5	-2.2
BMO-2008-13M	909760	02/17/09	8.21	22.7	1340	441	-	-	-	-	-	-	-	-	-	-	-	-	-	-	-	-	-	-	-
BURKE	212268	02/07/08	7.17	23.0	411	29.5	31.8	0.3	1.83	1.83	<0.01	62.3	22.8	2.8	26.0	212	<2	<2	212	360	311	1.16	5.9	6.2	2.5
BURKE	212268	04/22/08	7.13	27.0	423	26	11	0.2	2.88	2.88	<0.01	52.1	22.0	2.3	16.9	191	<2	<2	191	260	-	-	-	-	-
BURKE	212268	08/05/08	7.06	26.8	496	21.9	10	0.2	2.81	2.85	<0.01	52.5	22.3	2.3	16.1	187	<2	<2	187	260	250	1.04	4.6	5.2	6.1
BURKE	212268	10/20/08	7.57	26.0	466	20.5	-	-	-	-	-	-	-	-	-	-	-	-	-	-	-	-	-	-	-
BURKE	212268	02/11/09	7.23	25.0	363	23.9	-	-	-	-	-	-	-	-	-	-	-	-	-	-	-	-	-	-	-
CAMPBELL	215509	02/05/08	7.87	18.3	823	211	-	-	-	-	-	-	-	-	-	-	-	-	-	-	-	-	-	-	-
CHAMBERS	629807	03/06/08	7.73	17.8	408	7.7	-	-	-	-	-	-	-	-	-	-	-	-	-	-	-	-	-	-	-
CHAMBERS	629807	05/05/08	7.15	22.1	421	6.0	-	-	-	-	-	-	-	-	-	-	-	-	-	-	-	-	-	-	-
CHAMBERS	629807	07/14/08	7.43	23.2	434	5.8	-	-	-	-	-	-	-	-	-	-	-	-	-	-	-	-	-	-	-
CHAMBERS	629807	10/15/08	7.41	22.5	420	4.0	-	-	-	-	-	-	-	-	-	-	-	-	-	-	-	-	-	-	-
CHAMBERS	629807	01/27/09	7.57	21.5	312	5.3	-	-	-	-	-	-	-	-	-	-	-	-	-	-	-	-	-	-	-
COB MW-1	903992	02/22/08	6.93	21.2	1401	720	19.8	0.3	2.33	2.33	<0.01	257.0	64.5	7.7	56.5	206	11	<2	217	1360	1270	1.07	20.2	20.8	1.5
COB MW-1	903992	05/20/08	6.88	22.0	2050	980	-	-	-	-	-	-	-	-	-	-	-	-	-	-	-	-	-	-	-
COB MW-1	903992	07/30/08	6.88	21.7	1780	730	19.8	0.1	2.50	2.50	<0.01	273	69.3	8.0	58.9	223	<2	<2	223	1500	1300	1.15	20.5	22.1	3.8
COB MW-1	903992	10/23/08	6.95	21.2	1690	750	-	-	-	-	-	-	-	-	-	-	-	-	-	-	-	-	-	-	-
COB MW-1	903992	02/12/09	6.92	21.1	1313	750	-	-	-	-	-	-	-	-	-	-	-	-	-	-	-	-	-	-	-
COB MW-2	903984	02/22/08	7.28	20.2	417	41	19.4	0.3	6.49	6.49	<0.01	66.4	9.0	2.1	25.5	156	12	<2	168	340	298	1.14	5.2	5.2	0.0
COB MW-2	903984	05/20/08	7.32	21.2	490	40.5	-	-	-	-	-	-	-	-	-	-	-	-	-	-	-	-	-	-	-
COB MW-2	903984	07/30/08	7.34	20.8	511	37.6	19.9	<0.1	6.80	6.80	<0.01	66.3	9.0	2.1	26.6	158	<2	<2	158	330	286	1.15	4.9	5.2	3.0
COB MW-2	903984	10/23/08	7.36	20.3	498	34.9	-	-	-	-	-	-	-	-	-	-	-	-	-	-	-	-	-	-	-
COB MW-2	903984	02/12/09	7.35	20.2	379	35.6	-	-	-	-	-	-	-	-	-	-	-	-	-	-	-	-	-	-	-
COB MW-3	906823	02/28/08	7.39	21.0	416	57.8	16.2	0.2	2.0	2.0	<0.01	62.2	8.9	2.2	25.5	159	<2	<2	159	300	277	1.08	5.0	5.0	0.0
COB MW-3	906823	03/27/08	-	-	-	57.7	16.5	0.301	-	2.04	-	-	9.13	2.65	25.0	158	158	<10	176	332	-	-	-	-	-
COB MW-3	906823	04/30/08	-	-	-	37.0	14.5	0.12	-	2.05	-	62.8	8.87	3.13	24.1	184	<10	<10	184	68	-	-	-	-	-
COB MW-3	906823	05/20/08	7.56	22.3	473	35.8	-	-	-	-	-	-	-	-	-	-	-	-	-	-	-	-	-	-	-
COB MW-3	906823	07/24/08	-	-	-	64.9	16.4	0.354	-	2.03	-	61.1	-	2.13	21.9	176	<10	<10	176	318	-	-	-	-	-
COB MW-3	906823	07/30/08	7.64	22.3	541	67.3	16.1	0.2	2.41	2.41	<0.01	66.1	9.2	2.4	26.5	149	<2	<2	149	320	288	1.11	5.0	5.2	2.0
COB MW-3	906823	10/09/08	-	-	-	52.5	17.0	0.463	-	1.83	-	60.7	8.55	2.68	23.1	162	<10	<10	162	355	-	-	-	-	-
COB MW-3	906823	10/23/08	7.43	20.8	507	76.6	-	-	-	-	-	-	-	-	-	-	-	-	-	-	-	-	-	-	-
COB MW-3	906823	02/12/09	7.35	21.1	432	112	-	-	-	-	-	-	-	-	-	-	-	-	-	-	-	-	-	-	-
COB WL	593116	02/22/08	6.99	20.6	919	90	106	0.3	3.91	3.91	<0.01	128	34.3	7.2	47.8	269	11	<2	280	650	603	1.08	10.8	11.5	3.1
COB WL	593116	03/24/08	-	-	-	98.2	101	0.305	-	3.55	-	-	-	9.62	56.6	308	<10	<10	308	657	-	-	-	-	-
COB WL	593116	04/28/08	-	-	-	98.7	106.0	0.274	-	3.49	-	-	36.3	9.5	59.6	308	<10	<10	308	743	-	-	-	-	-
COB WL	593116	05/20/08	7.30	21.9	1053	98	-	-	-	-	-	-	-	-	-	-	-	-	-	-	-	-	-	-	-
COB WL	593116	07/30/08	7.17	22.0	1098	97.1	110	0.1	4.02	4.02	<0.01	130	35.0	7.5	51.5	274	<2	<2	274	700	613	1.14	10.9	11.8	4.0
COB WL	593116	07/30/08	-	-	-	100	114	0.234	-	3.55	-	124	35.6	9.44	57.8	304	<10	<10	304	653	-	-	-	-	-
COB WL	593116	10/15/08	-	-	-	107	116	0.26	-	3.47	-	132	34.8	8.05	50.7	290	<10	<10	290	651	-	-	-	-	-
COB WL	593116	10/23/08	7.23	21.4	1075	104	-	-	-	-	-	-	-	-	-	-	-	-	-	-	-	-	-	-	-
COB WL	593116	02/12/09	6.98	20.6	814	94	-	-	-	-	-	-	-	-	-	-	-	-	-	-	-	-	-	-	-
COLLINS	565260	02/12/08	6.88	21.6	1470	520	-	-	-	-	-	-	-	-	-	-	-	-	-	-	-	-	-	-	-
COLLINS	565260	05/29/08	7.01	22.0	1459	520	-	-	-	-	-	-	-	-	-	-	-	-	-	-	-	-	-	-	-
COLLINS	565260	07/31/08	6.86	21.6	1502	536	-	-	-	-	-	-	-	-	-	-	-	-	-	-	-	-	-	-	-
COLLINS	565260	10/20/08	8.44	24.7	448	518	-	-	-	-	-	-	-	-	-	-	-	-	-	-	-	-	-	-	-
COLLINS	565260	02/11/09	6.68	21.4	1147	567	-	-	-	-	-	-	-	-	-	-	-	-	-	-	-	-	-	-	-

TABLE 2
Compilation of Analytical Results
For Inorganic Analytes and Field Parameters

Well Name	ADWR 55 Registry No.	Sample Date	pH (SU)	Temp (deg C)	SC (µS/cm)	Sulfate, dissolved	Chloride, dissolved	Fluoride, dissolved	Nitrate as N, dissolved	Nitrate/Nitrite as N, dissolved	Nitrite as N, dissolved	Calcium, dissolved	Magnesium, dissolved	Potassium, dissolved	Sodium, dissolved	Bicarbonate as CaCO3	Carbonate as CaCO3	Hydroxide as CaCO3	Total Alkalinity	Residue, Filterable (TDS) @ 180ºC	TDS (calculated)	TDS Ratio (measured/ calculated)	Sum of Anions (meq/L)	Sum of Cations (meq/L)	Cation-Anion Balance (%)
COOPER	623564	02/14/08	7.02	20.8	1892	33	17.5	0.3	2.82	2.82	<0.01	47.9	13.8	2.2	25.3	154	9	<2	163	270	254	1.06	4.6	4.7	1.1
COOPER	623564	05/14/08	8.08	22.1	419	34.2	-	-	-	-	-	-	-	-	-	-	-	-	-	-	-	-	-	-	-
COOPER	623564	07/31/08	7.81	28.4	455	33.7	16.9	0.2	2.68	2.68	<0.01	48.9	13.3	2.1	24.6	150	7	<2	157	260	249	1.04	4.5	4.6	1.1
COOPER	623564	10/20/08	8.44	24.7	448	31.2	-	-	-	-	-	-	-	-	-	-	-	-	-	-	-	-	-	-	-
COOPER	623564	02/11/09	7.32	19.2	333	34.3	-	-	-	-	-	-	-	-	-	-	-	-	-	-	-	-	-	-	-
COOPER C	637069	03/20/08	6.93	21.3	2081	990	49	<0.1	3.09	3.10	0.01	393	59.8	6.0	45.0	229	<2	<2	229	1810	1690	1.07	27.0	26.7	0.6
COOPER C	637069	05/05/08	6.78	22.4	2139	990	-	-	-	-	-	-	-	-	-	-	-	-	-	-	-	-	-	-	-
COOPER C	637069	07/15/08	6.86	22.3	2162	1040	46.5	<0.1	3.24	3.24	<0.01	386	58.8	5.8	43.3	235	<2	<2	235	1860	1740	1.07	28.1	26.2	-3.5
COOPER C DUP	637069	07/15/08	6.86	22.3	2162	960	46.4	0.1	3.25	3.25	<0.01	398	61.7	6.1	46.2	234	<2	<2	234	1860	1670	1.11	26.4	27.2	1.5
COOPER C	637069	10/16/08	6.80	21.4	2078	1020	-	-	-	-	-	-	-	-	-	-	-	-	-	-	-	-	-	-	-
COOPER C	637069	01/27/09	6.92	20.5	1489	950	-	-	-	-	-	-	-	-	-	-	-	-	-	-	-	-	-	-	-
DODSON	644927	02/20/08	7.61	17.3	857	54	129	0.3	10.70	10.70	<0.01	111	37.5	12.3	41.2	252	14	<2	266	590	598	0.99	10.8	10.8	0.0
DODSON	644927	05/12/08	7.11	21.1	1118	34.2	-	-	-	-	-	-	-	-	-	-	-	-	-	-	-	-	-	-	-
DODSON	644927	07/24/08	7.25	21.6	1233	49.3	160	0.2	13.1	13.1	<0.01	124	43.3	13.7	51.3	223	12	<2	235	740	646	1.15	11.2	12.4	5.1
DODSON	644927	10/13/08	7.15	20.5	1095	56.9	-	-	-	-	-	-	-	-	-	-	-	-	-	-	-	-	-	-	-
DODSON	644927	01/22/09	7.20	20.4	892	51.8	-	-	-	-	-	-	-	-	-	-	-	-	-	-	-	-	-	-	-
DURAZO	NR	02/10/09	7.22	18.8	848	386	-	-	-	-	-	-	-	-	-	-	-	-	-	-	-	-	-	-	-
EAST	599796	02/08/08	7.45	19.9	423	10.6	31.2	0.4	6.3	6.3	<0.01	59.9	24.3	2.5	31.6	227	<2	<2	227	320	325	0.98	6.1	6.4	2.4
EAST	599796	05/14/08	7.31	20.9	595	14.8	-	-	-	-	-	-	-	-	-	-	-	-	-	-	-	-	-	-	-
EAST	599796	07/23/08	7.34	20.8	605	11.8	33.3	0.4	6.10	6.10	<0.01	59.5	24.4	2.4	31.4	217	6	<2	223	350	326	1.07	6.0	6.4	3.2
EAST	599796	10/14/08	7.33	20.3	531	8.9	-	-	-	-	-	-	-	-	-	-	-	-	-	-	-	-	-	-	-
EAST	599796	01/20/09	7.33	20.0	482	12.5	-	-	-	-	-	-	-	-	-	-	-	-	-	-	-	-	-	-	-
EN-02	NA	10/21/08	7.24	22.5	361	7.1	-	-	-	-	-	-	-	-	-	-	-	-	-	-	-	-	-	-	-
EN-03	NA	10/21/08	7.39	23.9	346	8.7	-	-	-	-	-	-	-	-	-	-	-	-	-	-	-	-	-	-	-
EN-05	NA	10/21/08	7.43	22.4	391	6.1	-	-	-	-	-	-	-	-	-	-	-	-	-	-	-	-	-	-	-
EN-06	NA	10/21/08	7.35	22.5	349	9.8	-	-	-	-	-	-	-	-	-	-	-	-	-	-	-	-	-	-	-
EPPELE 641	805641	03/11/08	7.98	21.4	646	21.7	-	-	-	-	-	-	-	-	-	-	-	-	-	-	-	-	-	-	-
EPPELE 641	805641	05/12/08	7.21	21.7	667	24.7	-	-		-	-	-	-	-	-	-	-	-	-	-	-	-	-	-	-
EPPELE 641	805641	07/21/08	7.49	23.9	605	19.0	-	-	-	-	-	-	-	-	-	-	-	-	-	-	-	-	-	-	-
EPPELE 641	805641	10/14/08	7.56	20.4	642	21.8	-	-	-	-	-	-	-	-	-	-	-	-	-	-	-	-	-	-	-
EPPELE 641	805641	01/21/09	7.6	21.1	500	22.7	-	-	-	-	-	-	-	-	-	-	-	-	-	-	-	-	-	-	-
FRANCO	500101	02/06/08	7.47	19.6	1301	670	-	-	-	-	-	-	-	-	-	-	-	-	-	-	-	-	-	-	-
FRANCO	500101	05/05/08	6.93	23.1	1557	680	-	-	-	-	-	-	-	-	-	-	-	-	-	-	-	-	-	-	-
FRANCO	500101	07/14/08	7.00	22.7	1586	680	-	-	-	-	-	-	-	-	-	-	-	-	-	-	-	-	-	-	-
FRANCO	500101	10/15/08	7.20	20.5	1560	680	-	-	-	-	-	-	-	-	-	-	-	-	-	-	-	-	-	-	-
FRANCO	500101	01/22/09	7.19	20.1	1178	740	-	-	-	-	-	-	-	-	-	-	-	-	-	-	-	-	-	-	-
FULTZ	212447	02/27/08	6.76	21.1	1827	152	-	-	-	-	-	-	-	-	-	-	-	-	-	-	-	-	-	-	-
FULTZ [1]	212447	04/21/08	6.74	22.0	1739	137	-	-	-	-	-	-	-	-	-	-	-	-	-	-	-	-	-	-	-
FULTZ [1]	212447	05/14/08	6.88	22.3	1532	131	-	-	-	-	-	-	-	-	-	-	-	-	-	-	-	-	-	-	-
FULTZ [1]	212447	06/23/08	6.74	22.0	1788	111	-	-	-	-	-	-	-	-	-	-	-	-	-	-	-	-	-	-	-
FULTZ [1]	212447	07/29/08	6.74	22.2	1989	152	-	-	-	-	-	-	-	-	-	-	-	-	-	-	-	-	-	-	-
FULTZ [1]	212447	08/28/08	M	21.6	1889	137	-	-	-	-	-	-	-	-	-	-	-	-	-	-	-	-	-	-	-
FULTZ [1]	212447	09/23/08	6.82	21.9	1821	137	-	-	-	-	-	-	-	-	-	-	-	-	-	-	-	-	-	-	-
FULTZ	212447	10/22/08	6.80	21.4	1940	145	-	-	-	-	-	-	-	-	-	-	-	-	-	-	-	-	-	-	-
FULTZ	212447	01/21/09	6.74	21.2	1481	82	-	-	-	-	-	-	-	-	-	-	-	-	-	-	-	-	-	-	-
GALLANT	502527	02/11/08	7.46	20.2	604	17.9	12.7	0.2	3.0	3.04	<0.01	106	15.9	4.3	25.6	344	<2	<2	344	400	402	1.00	7.8	7.8	0.0
GALLANT	502527	07/23/08	7.26	21.2	925	20.9	56.9	0.1	19.2	19.2	<0.01	138	19.8	4.8	29.6	303	<2	<2	303	560	537	1.04	9.4	9.9	2.6
GARNER 557	558557	02/21/08	6.70	20.9	822	123	14.3	0.2	1.70	1.70	<0.01	62.2	10.2	2.5	58.1	171	13	<2	184	420	394	1.07	6.7	6.5	-1.5
GARNER 635	587635	02/04/08	7.61	22.7	479	37.8	13.7	0.2	1.68	1.69	0.01	39.2	8.2	2.8	65.0	182	<2	<2	182	290	284	1.02	4.9	5.5	5.8
GARNER 635	587635	05/05/08	7.26	24.9	468	35.8	-	-	-	-	-	-	-	-	-	-	-	-	-	-	-	-	-	-	-
GARNER 635	587635	07/15/08	7.63	25.6	480	37.4	13.5	0.2	1.92	1.92	<0.01	37.6	7.8	2.5	60.2	163	16	<2	179	300	281	1.07	4.0	5.2	4.0
GARNER 635	587635	10/15/08	7.65	24.1	472	36.0	-	-	-	-	-	-	-	-	-	-	-	-	-	-	-	-	-	-	-
GARNER 635	587635	01/28/09	7.69	23.4	368	37.4	-	-	-	-	-	-	-	-	-	-	-	-	-	-	-	-	-	-	-
GGOOSE 547	628547	05/21/08	7.08	22.7	856	199	37.1	0.1	7.14	7.14	<0.01	113	32.9	5.5	25.6	194	<2	<2	194	600	561	1.07	9.6	9.6	0.0
GGOOSE 547	628547	08/15/08	7.02	24.8	915	178	35.4	0.1	8.90	8.90	<0.01	117	32.4	5.6	25.4	187	<2	<2	187	590	545	1.08	9.1	9.7	3.2
GGOOSE 547	628547	10/29/08	7.27	22.6	897	216	-	-	-	-	-	-	-	-	-	-	-	-	-	-	-	-	-	-	-
GGOOSE 547	628547	02/24/09	7.06	23.8	851	186	-	-	-	-	-	-	-	-	-	-	-	-	-	-	-	-	-	-	-
GL 03	539782	03/04/08	7.43	25.7	417	20.3	20.3	<0.1	0.75	0.77	0.02	46.7	22.8	2.6	18.7	192	<2	<2	192	260	250	1.04	4.8	5.1	3.0
GL 03	539782	05/22/08	7.06	25.3	647	43.3	-	-	-	-	-	-	-	-	-	-	-	-	-	-	-	-	-	-	-
GL 03	539782	08/04/08	7.10	26.8	673	36.1	21.4	<0.1	0.60	0.62	0.02	68.7	38.9	3.4	19.5	278	<2	<2	278	400	358	1.12	6.9	7.5	4.2
GL 03	539782	11/12/08	7.21	25.2	478	34.9	-	-	-	-	-	-	-	-	-	-	-	-	-	-	-	-	-	-	-
GL 03	539782	02/26/09	7.05	26.5	603	54.8	-	-	-	-	-	-	-	-	-	-	-	-	-	-	-	-	-	-	-
HOBAN	805290	02/27/08	6.93	22.1	1359	510	-	-	-	-	-	-	-	-	-	-	-	-	-	-	-	-	-	-	-
HOBAN	805290	05/07/08	6.88	22.3	1532	670	-	-	-	-	-	-	-	-	-	-	-	-	-	-	-	-	-	-	-
HOBAN	805290	07/14/08	6.88	23.1	1719	690	-	-	-	-	-	-	-	-	-	-	-	-	-	-	-	-	-	-	-
HOBAN	805290	10/16/08	6.98	22.4	1624	692	-	-	-	-	-	-	-	-	-	-	-	-	-	-	-	-	-	-	-
HOBAN	805290	01/28/09	6.82	21.3	1220	580	-	-	-	-	-	-	-	-	-	-	-	-	-	-	-	-	-	-	-
HOWARD	NR	03/04/08	7.06	20.4	1280	571	-	-	-	-	-	-	-	-	-	-	-	-	-	-	-	-	-	-	-
HOWARD	NR	05/08/08	6.95	21.0	1494	673	-	-	-	-	-	-	-	-	-	-	-	-	-	-	-	-	-	-	-
HOWARD	NR	07/14/08	7.00	21.1	1566	610	-	-	-	-	-	-	-	-	-	-	-	-	-	-	-	-	-	-	-
HOWARD	NR	10/15/08	7.00	20.6	1598	683	-	-	-	-	-	-	-	-	-	-	-	-	-	-	-	-	-	-	-
HOWARD	NR	01/28/09	6.82	21.0	1203	640	-	-	-	-	-	-	-	-	-	-	-	-	-	-	-	-	-	-	-
HOWARD DUP	NR	01/28/09	6.82	21.0	1203	640	-	-	-	-	-	-	-	-	-	-	-	-	-	-	-	-	-	-	-
KEEFER	209744	02/06/08	7.70	19.0	378	6.8	-	-	-	-	-	-	-	-	-	-	-	-	-	-	-	-	-	-	-
KEEFER	209744	05/06/08	7.19	20.3	512	9.0	-	-	-	-	-	-	-	-	-	-	-	-	-	-	-	-	-	-	-
KEEFER	209744	07/16/08	7.21	21.4	539	8.0	-	-	-	-	-	-	-	-	-	-	-	-	-	-	-	-	-	-	-
KEEFER	209744	10/28/08	7.32	20.1	534	21.2	-	-	-	-	-	-	-	-	-	-	-	-	-	-	-	-	-	-	-
KEEFER	209744	01/28/09	7.42	19.5	356	6.1	-	-	-	-	-	-	-	-	-	-	-	-	-	-	-	-	-	-	-

TABLE 2
Compilation of Analytical Results
For Inorganic Analytes and Field Parameters

Well Name	ADWR 55 Registry No.	Sample Date	pH (SU)	Temp (deg C)	SC (µS/cm)	Sulfate, dissolved	Chloride, dissolved	Fluoride, dissolved	Nitrate as N, dissolved	Nitrate/Nitrite as N, dissolved	Nitrite as N, dissolved	Calcium, dissolved	Magnesium, dissolved	Potassium, dissolved	Sodium, dissolved	Bicarbonate as CaCO3	Carbonate as CaCO3	Hydroxide as CaCO3	Total Alkalinity	Residue, Filterable (TDS) @ 180ºC	TDS (calculated)	TDS Ratio (measured/ calculated)	Sum of Anions (meq/L)	Sum of Cations (meq/L)	Cation-Anion Balance (%)
MCCONNELL 265	539265	02/20/08	7.21	21.1	1435	720	-	-	-	-	-	-	-	-	-	-	-	-	-	-	-	-	-	-	-
MCCONNELL 265	539265	05/06/08	6.77	21.6	1668	737	-	-	-	-	-	-	-	-	-	-	-	-	-	-	-	-	-	-	-
MCCONNELL 265	539265	07/15/08	6.91	22.3	1775	700	-	-	-	-	-	-	-	-	-	-	-	-	-	-	-	-	-	-	-
MCCONNELL 265	539265	10/15/08	6.82	21.3	1686	703	-	-	-	-	-	-	-	-	-	-	-	-	-	-	-	-	-	-	-
MCCONNELL 265	539265	01/28/09	6.85	21	1274	660	-	-	-	-	-	-	-	-	-	-	-	-	-	-	-	-	-	-	-
METZLER	35-71891	03/05/08	7.27	21.6	1055	317	-	-	-	-	-	-	-	-	-	-	-	-	-	-	-	-	-	-	-
METZLER	35-71891	05/15/08	7.12	22.8	1051	329	-	-	-	-	-	-	-	-	-	-	-	-	-	-	-	-	-	-	-
METZLER	35-71891	07/31/08	7.16	22.5	1078	317	-	-	-	-	-	-	-	-	-	-	-	-	-	-	-	-	-	-	-
METZLER	35-71891	10/20/08	7.24	22.2	1080	305	-	-	-	-	-	-	-	-	-	-	-	-	-	-	-	-	-	-	-
METZLER DUP	35-71891	10/20/08	7.24	22.2	1080	326	-	-	-	-	-	-	-	-	-	-	-	-	-	-	-	-	-	-	-
METZLER	35-71891	02/11/09	7.12	21.3	818	321	-	-	-	-	-	-	-	-	-	-	-	-	-	-	-	-	-	-	-
MOORE	538847	02/20/08	7.69	22.2	362	7.1	-	-	-	-	-	-	-	-	-	-	-	-	-	-	-	-	-	-	-
MOORE	538847	05/08/08	7.09	22.4	432	7.5	-	-	-	-	-	-	-	-	-	-	-	-	-	-	-	-	-	-	-
MOORE	538847	07/16/08	7.34	23.0	482	9.8	-	-	-	-	-	-	-	-	-	-	-	-	-	-	-	-	-	-	-
MOORE	538847	10/29/08	7.32	22.4	452	19.2	-	-	-	-	-	-	-	-	-	-	-	-	-	-	-	-	-	-	-
MOORE	538847	01/29/09	7.11	21.7	328	6.6	-	-	-	-	-	-	-	-	-	-	-	-	-	-	-	-	-	-	-
NESS	509127	07/24/08	7.35	26.5	563	50.2	-	-	-	-	-	-	-	-	-	-	-	-	-	-	-	-	-	-	-
NESS	509127	10/16/08	7.47	21.4	542	48.9	-	-	-	-	-	-	-	-	-	-	-	-	-	-	-	-	-	-	-
NESS	509127	01/26/09	7.39	17.2	422	52.3	-	-	-	-	-	-	-	-	-	-	-	-	-	-	-	-	-	-	-
NOTEMAN	212483	02/05/08	6.70	19.9	1317	310	-	-	-	-	-	-	-	-	-	-	-	-	-	-	-	-	-	-	-
NOTEMAN	212483	05/13/08	6.67	23.0	1445	272	-	-	-	-	-	-	-	-	-	-	-	-	-	-	-	-	-	-	-
NOTEMAN	212483	07/24/08	6.68	24.2	1539	274	-	-	-	-	-	-	-	-	-	-	-	-	-	-	-	-	-	-	-
NOTEMAN	212483	10/23/08	6.57	23.2	1643	356	-	-	-	-	-	-	-	-	-	-	-	-	-	-	-	-	-	-	-
NOTEMAN	212483	01/19/09	6.38	22.9	1098	322	-	-	-	-	-	-	-	-	-	-	-	-	-	-	-	-	-	-	-
NSD-02	527587	02/05/08	-	-	-	43	52.5	0.201	<1.0	-	<0.01	-	-	-	-	-	-	-	-	388	-	-	-	-	-
NSD-02	527587	07/07/08	8.02	21.0	609	44.0	42	0.0431	0.641	-	0.007	-	-	-	-	-	-	-	-	369	-	-	-	-	-
NSD-03	527586	02/05/08	-	-	-	70.7	14.1	0.186	3.2	-	<0.010	-	-	-	-	-	-	-	-	396	-	-	-	-	-
NSD-03	527586	07/07/08	7.64	21.0	570	58.9	11.6	0.041	3.20	-	0.011	-	-	-	-	-	-	-	-	372	-	-	-	-	-
NWC-02	562944	10/27/08	7.47	22.2	438	5.1	20.7	0.1	2.74	2.74	<0.01	63.6	8.3	1.1	20.2	176	<2	<2	176	280	237	1.18	4.4	4.7	3.3
NWC-02	562944	02/12/09	7.58	21.6	330	6.6	-	-	-	-	-	-	-	-	-	-	-	-	-	-	-	-	-	-	-
NWC-03	203321	03/04/08	-	-	-	560	30	-	4.64	-	<0.1	-	-	-	-	-	-	-	-	-	-	-	-	-	-
NWC-03	203321	06/09/08	-	-	-	524	-	-	4.75	-	<0.1	-	-	-	-	-	-	-	-	-	-	-	-	-	-
NWC-03	203321	10/27/08	7.07	21.9	1374	489	30	<0.1	4.41	4.41	<0.01	222	34.1	3.5	47.2	181	<2	<2	181	1010	954	1.06	15.10	16.10	3.20
NWC-03	203321	02/12/09	7.06	20.2	1023	412	-	-	-	-	-	-	-	-	-	-	-	-	-	-	-	-	-	-	-
NWC-04	551849	03/04/08	-	-	-	240	41	-	-	-	<0.1	-	-	-	-	-	-	-	-	-	-	-	-	-	-
NWC-04	551849	06/09/08	-	-	-	231	41.9	-	6.25	-	<0.1	-	-	-	-	-	-	-	-	-	-	-	-	-	-
NWC-04	551849	10/27/08	7.32	25.0	856	162	41.4	0.1	6.54	6.54	<0.01	91.5	36.7	6.2	41.5	182	<2	<2	182	540	518	1.04	8.6	9.5	5.0
NWC-04 [1]	551849	01/22/09	7.23	22.9	688	184	-	-	-	-	-	-	-	-	-	-	-	-	-	-	-	-	-	-	-
NWC-04 [1]	551849	02/12/09	7.20	19.8	699	181	-	-	-	-	-	-	-	-	-	-	-	-	-	-	-	-	-	-	-
NWC-04 DUP	551849	02/12/09	7.20	19.8	699	198	-	-	-	-	-	-	-	-	-	-	-	-	-	-	-	-	-	-	-
NWC-04 [1]	551849	03/11/09	7.15	23.4	846	197	-	-	-	-	-	-	-	-	-	-	-	-	-	-	-	-	-	-	-
NWC-06	575700	03/04/08	-	-	-	7.9	13	-	1.71	-	<0.1	-	-	-	-	-	-	-	-	-	-	-	-	-	-
NWC-06	575700	06/09/08	-	-	-	7.2	12.9	-	1.78	-	<0.1	-	-	-	-	-	-	-	-	-	-	-	-	-	-
NWC-06	575700	10/27/08	7.35	23.3	414	6.4	13.4	0.2	1.86	1.86	<0.01	54.5	7.4	1.4	26.4	173	<2	<2	173	260	222	1.17	4.1	4.5	4.7
NWC-06	575700	02/12/09	7.54	21.8	306	8.0	-	-	-	-	-	-	-	-	-	-	-	-	-	-	-	-	-	-	-
OSBORN	643436	02/25/08	7.35	22.4	508	16.4	18.2	0.3	3.76	3.76	<0.01	84.4	15.4	4.3	25.2	246	29	<2	275	370	357	1.04	6.6	6.7	0.8
OSBORN	643436	05/13/08	7.22	22.2	576	17.2	-	-	-	-	-	-	-	-	-	-	-	-	-	-	-	-	-	-	-
OSBORN	643436	07/22/08	7.24	22.9	618	17.7	19.7	0.4	4.4	4.4	<0.01	80.3	15.0	4.2	24.7	252	29	<2	281	350	362	0.97	6.8	6.4	-3.0
OSBORN DUP	643436	07/22/08	7.24	22.9	618	17.5	19.6	0.3	4.7	4.7	<0.01	80.9	15.1	4.2	25.0	250	31	<2	281	350	364	0.96	6.8	6.4	-3.0
OSBORN	643436	10/16/08	7.39	22.4	595	15.9	-	-	-	-	-	-	-	-	-	-	-	-	-	-	-	-	-	-	-
OSBORN	643436	01/20/09	7.33	22.4	469	16	-	-	-	-	-	-	-	-	-	-	-	-	-	-	-	-	-	-	-
PALMER	578819	02/14/08	7.91	17.5	435	15.9	11.3	0.4	2.13	2.13	<0.01	31.9	27.1	5.4	50.1	235	15	< 2	251	300	308	0.97	5.8	6.1	2.5
PALMER	578819	05/13/08	7.92	22.9	508	16.6	-	-	-	-	-	-	-	-	-	-	-	-	-	-	-	-	-	-	-
PALMER	578819	07/22/08	7.64	25.8	548	16.2	11.3	0.4	2.34	2.34	<0.01	30	25.4	5.1	47.9	226	39	<2	265	300	321	0.93	6.1	5.8	-2.5
PALMER	578819	10/16/08	7.61	17.0	527	15.9	-	-	-	-	-	-	-	-	-	-	-	-	-	-	-	-	-	-	-
PALMER	578819	01/20/09	7.33	19.4	441	14.3	-	-	-	-	-	-	-	-	-	-	-	-	-	-	-	-	-	-	-
PANAGAKOS	35-76413	04/21/08	6.80	20.5	1228	410	-	-	-	-	-	-	-	-	-	-	-	-	-	-	-	-	-	-	-
PANAGAKOS	35-76413	07/21/08	6.95	21.9	1390	444	-	-	-	-	-	-	-	-	-	-	-	-	-	-	-	-	-	-	-
PANAGAKOS	35-76413	10/13/08	6.86	21.2	1386	480	-	-	-	-	-	-	-	-	-	-	-	-	-	-	-	-	-	-	-
PANAGAKOS DUP	35-76413	10/13/08	6.86	21.2	1386	500	-	-	-	-	-	-	-	-	-	-	-	-	-	-	-	-	-	-	-
PANAGAKOS	35-76413	01/22/09	6.92	19.7	997	397	-	-	-	-	-	-	-	-	-	-	-	-	-	-	-	-	-	-	-
PARRA	576415	02/11/08	7.08	21.8	1067	360	33.4	0.1	4.17	< 0.04	<0.01	178	50.4	4.4	31.6	177	<2	<2	177	880	783	1.12	12.3	14.5	8.2
PARRA	576415	05/15/08	7.10	21.8	1200	405	-	-	-	-	-	-	-	-	-	-	-	-	-	-	-	-	-	-	-
PARRA	576415	07/31/08	7.00	22.4	1248	423	33.5	<0.1	4.23	4.23	<0.01	181	49.8	4.5	32.4	213	<2	<2	213	930	871	1.07	14.4	14.7	1.0
PARRA DUP	576415	07/31/08	7.00	22.4	1248	404	33.5	<0.1	4.33	4.33	<0.01	177	48.5	4.3	30.9	212	<2	<2	212	920	845	1.09	14.0	14.3	1.1
PARRA	576415	10/20/08	7.07	22.9	1246	387	-	-	-	-	-	-	-	-	-	-	-	-	-	-	-	-	-	-	-
PARRA	576415	02/13/09	7.24	22.1	965	405	-	-	-	-	-	-	-	-	-	-	-	-	-	-	-	-	-	-	-
PIONKE	613395	02/06/08	7.53	19.9	910	394	-	-	-	-	-	-	-	-	-	-	-	-	-	-	-	-	-	-	-
PIONKE	613395	05/07/08	7.08	21.4	1100	391	-	-	-	-	-	-	-	-	-	-	-	-	-	-	-	-	-	-	-
PIONKE	613395	07/17/08	6.99	21.9	1209	420	-	-	-	-	-	-	-	-	-	-	-	-	-	-	-	-	-	-	-
PIONKE	613395	10/27/08	7.03	20.8	1175	460	-	-	-	-	-	-	-	-	-	-	-	-	-	-	-	-	-	-	-
PIONKE	613395	01/29/09	7.13	19.9	847	385	-	-	-	-	-	-	-	-	-	-	-	-	-	-	-	-	-	-	-
POOL	509518	02/20/08	7.95	20.9	497	134	-	-	-	-	-	-	-	-	-	-	-	-	-	-	-	-	-	-	-
POOL	509518	05/19/08	7.40	22.2	585	122	-	-	-	-	-	-	-	-	-	-	-	-	-	-	-	-	-	-	-
POOL	509518	07/31/08	7.47	22.3	599	117	-	-	-	-	-	-	-	-	-	-	-	-	-	-	-	-	-	-	-
POOL	509518	10/21/08	7.51	21.4	598	120	-	-	-	-	-	-	-	-	-	-	-	-	-	-	-	-	-	-	-
POOL	509518	02/13/09	7.62	20.8	473	141	-	-	-	-	-	-	-	-	-	-	-	-	-	-	-	-	-	-	-

TABLE 2
Compilation of Analytical Results
For Inorganic Analytes and Field Parameters

Well Name	ADWR 55 Registry No.	Sample Date	pH (SU)	Temp (deg C)	SC (µS/cm)	Sulfate, dissolved	Chloride, dissolved	Fluoride, dissolved	Nitrate as N, dissolved	Nitrate/Nitrite as N, dissolved	Nitrite as N, dissolved	Calcium, dissolved	Magnesium, dissolved	Potassium, dissolved	Sodium, dissolved	Bicarbonate as CaCO3	Carbonate as CaCO3	Hydroxide as CaCO3	Total Alkalinity	Residue, Filterable (TDS) @ 180ºC	TDS (calculated)	TDS Ratio (measured/ calculated)	Sum of Anions (meq/L)	Sum of Cations (meq/L)	Cation-Anion Balance (%)
POWER	624535	02/12/08	7.11	18.9	428	15.5	6.1	0.1	7.00	7.00	<0.01	95	7.6	3.8	7.4	242	<2	< 2	242	310	312	0.99	5.8	5.8	0.0
POWER	624535	07/22/08	7.10	21.7	795	20.2	37.8	<0.1	24.1	24.1	<0.01	124	11.0	3.8	13.6	222	29	<2	251	550	479	1.15	8.2	7.8	-2.5
RAMIREZ	216425	02/04/08	7.47	21.7	408	7.6	-	-	-	-	-	-	-	-	-	-	-	-	-	-	-	-	-	-	-
RAMIREZ	216425	05/06/08	7.19	22.7	405	8.3	-	-	-	-	-	-	-	-	-	-	-	-	-	-	-	-	-	-	-
RAMIREZ	216425	07/17/08	7.32	24.5	439	8.8	-	-	-	-	-	-	-	-	-	-	-	-	-	-	-	-	-	-	-
RAMIREZ	216425	10/27/08	7.41	22.2	412	7.3	-	-	-	-	-	-	-	-	-	-	-	-	-	-	-	-	-	-	-
RAMIREZ	216425	01/29/09	7.24	22.2	301	8.3	-	-	-	-	-	-	-	-	-	-	-	-	-	-	-	-	-	-	-
RAY	803772	02/15/08	7.30	19.1	1540	159	-	-	-	-	-	-	-	-	-	-	-	-	-	-	-	-	-	-	-
RAY [1]	803772	04/21/08	6.92	21.3	1418	125	-	-	-	-	-	-	-	-	-	-	-	-	-	-	-	-	-	-	-
RAY [1]	803772	05/13/08	7.05	20.9	1418	123	-	-	-	-	-	-	-	-	-	-	-	-	-	-	-	-	-	-	-
RAY [1]	803772	06/23/08	6.87	21.1	1593	130	-	-	-	-	-	-	-	-	-	-	-	-	-	-	-	-	-	-	-
RAY [1]	803772	07/29/08	6.98	21.8	1411	120	-	-	-	-	-	-	-	-	-	-	-	-	-	-	-	-	-	-	-
RAY [1]	803772	08/28/08	M	21.1	1519	129	-	-	-	-	-	-	-	-	-	-	-	-	-	-	-	-	-	-	-
RAY [1]	803772	09/23/08	6.90	22.2	1519	125	-	-	-	-	-	-	-	-	-	-	-	-	-	-	-	-	-	-	-
RAY	803772	10/22/08	6.96	20.8	1604	145	-	-	-	-	-	-	-	-	-	-	-	-	-	-	-	-	-	-	-
RAY	803772	01/20/09	6.92	20.6	1355	88	-	-	-	-	-	-	-	-	-	-	-	-	-	-	-	-	-	-	-
ROGERS 803	641803	02/07/08	7.45	18.6	601	138	13.2	0.2	4.69	4.71	0.02	94	11.7	3.0	26.6	148	<2	<2	148	410	383	1.07	6.3	6.9	4.5
ROGERS 803 [1]	641803	04/21/08	7.32	21.4	552	128	-	-	-	-	-	-	-	-	-	-	-	-	-	-	-	-	-	-	-
ROGERS 803 [1]	641803	05/08/08	7.14	21.2	622	141	-	-	-	-	-	-	-	-	-	-	-	-	-	-	-	-	-	-	-
ROGERS 803 [1]	641803	06/23/08[1]	7.06	22.9	660	129	-	-	-	-	-	-	-	-	-	-	-	-	-	-	-	-	-	-	-
ROGERS 803 [1]	641803	07/29/08	6.78	23.1	339	134	13.1	0.2	4.3	4.3	<0.01	92.5	12.6	3.3	28.7	149	<2	<2	149	430	393	1.09	6.4	7.0	4.5
ROGERS 803 [1]	641803	08/28/08	7.18	21.6	635	128																			
ROGERS 803 [1]	641803	09/23/08	7.24	21.9	599	133	-	-	-	-	-	-	-	-	-	-	-	-	-	-	-	-	-	-	-
ROGERS 803	641803	10/22/08	7.36	21.3	650	144	-	-	-	-	-	-	-	-	-	-	-	-	-	-	-	-	-	-	-
ROGERS 803	641803	02/10/09	7.42	17.9	475	141	-	-	-	-	-	-	-	-	-	-	-	-	-	-	-	-	-	-	-
ROGERS E	216018	02/04/08	7.40	21.0	435	4.6	-	-	-	-	-	-	-	-	-	-	-	-	-	-	-	-	-	-	-
ROGERS E	216018	05/07/08	7.18	22.2	415	5.9	-	-	-	-	-	-	-	-	-	-	-	-	-	-	-	-	-	-	-
ROGERS E	216018	07/17/08	7.28	23.0	446	7.1	-	-	-	-	-	-	-	-	-	-	-	-	-	-	-	-	-	-	-
ROGERS E	216018	10/27/08	7.38	21.4	434	15.7	-	-	-	-	-	-	-	-	-	-	-	-	-	-	-	-	-	-	-
ROGERS E	216018	02/10/09	7.51	20.7	322	5.4	-	-	-	-	-	-	-	-	-	-	-	-	-	-	-	-	-	-	-
RUIZ	531770	02/05/08	7.73	18.2	445	263	-	-	-	-	-	-	-	-	-	-	-	-	-	-	-	-	-	-	-
RUIZ	531770	05/15/08	7.23	25.9	965	265	-	-	-	-	-	-	-	-	-	-	-	-	-	-	-	-	-	-	-
RUIZ	531770	07/30/08	6.99	22.1	999	243	-	-	-	-	-	-	-	-	-	-	-	-	-	-	-	-	-	-	-
RUIZ	531770	10/20/08	7.04	22.0	995	238	-	-	-	-	-	-	-	-	-	-	-	-	-	-	-	-	-	-	-
RUIZ	531770	02/12/09	6.94	20.9	748	254	-	-	-	-	-	-	-	-	-	-	-	-	-	-	-	-	-	-	-
SCHWARTZ	210865	02/08/08	7.52	21.5	506	158	-	-	-	-	-	-	-	-	-	-	-	-	-	-	-	-	-	-	-
SCHWARTZ [1]	210865	04/21/08	7.23	21.7	563	122	-	-	-	-	-	-	-	-	-	-	-	-	-	-	-	-	-	-	-
SCHWARTZ [1]	210865	05/19/08	7.38	22.4	629	130	-	-	-	-	-	-	-	-	-	-	-	-	-	-	-	-	-	-	-
SCHWARTZ [1]	210865	06/23/08	7.02	22.1	674	129	-	-	-	-	-	-	-	-	-	-	-	-	-	-	-	-	-	-	-
SCHWARTZ [1]	210865	07/29/08	7.25	22.4	955	245	-	-	-	-	-	-	-	-	-	-	-	-	-	-	-	-	-	-	-
SCHWARTZ [1]	210865	08/28/08	M	22.3	669	131	-	-	-	-	-	-	-	-	-	-	-	-	-	-	-	-	-	-	-
SCHWARTZ [1]	210865	09/23/08	7.27	22.2	607	124	-	-	-	-	-	-	-	-	-	-	-	-	-	-	-	-	-	-	-
SCHWARTZ [1]	210865	10/22/08	7.31	22.0	653	135	-	-	-	-	-	-	-	-	-	-	-	-	-	-	-	-	-	-	-
SCHWARTZ [1]	210865	11/19/08	7.38	21.1	612	140	-	-	-	-	-	-	-	-	-	-	-	-	-	-	-	-	-	-	-
SCHWARTZ [1]	210865	12/17/08	6.78	21.6	472	144	-	-	-	-	-	-	-	-	-	-	-	-	-	-	-	-	-	-	-
SCHWARTZ [1]	210865	01/29/09	7.08	22.0	475	124	-	-	-	-	-	-	-	-	-	-	-	-	-	-	-	-	-	-	-
SCHWARTZ [1]	210865	02/23/09	7.33	22.1	610	123	-	-	-	-	-	-	-	-	-	-	-	-	-	-	-	-	-	-	-
SRC	211345	04/23/08	7.57	25.8	380	19.0	10	0.2	3.61	3.61	<0.01	25.8	16.3	2.1	48.2	174	<2	<2	174	230	-	-	-	-	-
SRC	211345	08/05/08	7.40	27.2	452	15.4	10.4	0.2	3.74	3.74	<0.01	26.8	17.8	2.0	44.6	173	<2	<2	173	250	238	1.05	4.3	4.8	5.5
SWAN	NR	02/13/08	7.28	20.7	467	24.1	-	-	-	-	-	-	-	-	-	-	-	-	-	-	-	-	-	-	-
SWAN	NR	05/14/08	7.24	21.2	479	23.7	-	-	-	-	-	-	-	-	-	-	-	-	-	-	-	-	-	-	-
SWAN	NR	07/24/08	7.35	22.4	506	18.0	-	-	-	-	-	-	-	-	-	-	-	-	-	-	-	-	-	-	-
SWAN	NR	10/16/08	7.32	20.7	488	19.0	-	-	-	-	-	-	-	-	-	-	-	-	-	-	-	-	-	-	-
SWAN	NR	01/20/09	7.05	20.4	391	19.8	-	-	-	-	-	-	-	-	-	-	-	-	-	-	-	-	-	-	-
TM-02A	522574	03/04/08	8.67	22.6	302	12.3	8.6	0.3	<0.02	0.02	0.02	12.6	5.8	2.2	58.0	146	9	<2	155	190	196	0.97	3.6	3.7	1.4
TM-02A	522574	05/23/08	7.75	22.9	321	14.7	-	-	-	-	-	-	-	-	-	-	-	-	-	-	-	-	-	-	-
TM-02A	522574	08/15/08	7.84	26.4	369	14.4	8.2	0.2	0.3	0.3	<0.01	14.7	5.2	2.4	60.2	143	8	<2	151	190	200	0.95	3.5	3.8	4.1
TM-02A	522574	10/30/08	8.07	23.9	375	21.9	-	-	-	-	-	-	-	-	-	-	-	-	-	-	-	-	-	-	-
TM-02A	522574	02/24/09	8.10	24.8	340	20.3	-	-	-	-	-	-	-	-	-	-	-	-	-	-	-	-	-	-	-
TM-03	522575	05/20/08	7.51	22.2	778	110	-	-	-	-	-	-	-	-	-	-	-	-	-	-	-	-	-	-	-
TM-03	522575	08/06/08	7.08	21.6	828	97	40.7	0.2	7.68	7.68	<0.01	94.3	36.6	3.5	27.8	221	<2	<2	221	510	467	1.09	8.1	9.0	5.3
TM-03	522575	11/12/08	7.47	20.5	590	128	-	-	-	-	-	-	-	-	-	-	-	-	-	-	-	-	-	-	-
TM-03	522575	02/26/09	7.21	21.8	737	107	-	-	-	-	-	-	-	-	-	-	-	-	-	-	-	-	-	-	-
TM-03 DUP	522575	02/26/09	7.21	21.8	737	102	-	-	-	-	-	-	-	-	-	-	-	-	-	-	-	-	-	-	-
TM-06 MILLER	522695	02/27/08	7.44	19.6	457	13.9	7.1	0.3	0.96	0.96	<0.01	42.2	19.0	1.7	54.3	218	<2	<2	218	310	274	1.13	4.9	6.1	10.9
TM-06 MILLER	522695	05/20/08	7.50	20.7	506	32.7	-	-	-	-	-	-	-	-	-	-	-	-	-	-	-	-	-	-	-
TM-06 MILLER	522695	08/04/08	7.41	20.7	529	31.3	18.0	0.7	0.89	0.89	<0.01	37.8	19.5	1.9	52.1	210	<2	<2	210	300	291	1.03	5.4	5.8	3.6
TM-06 MILLER	522695	10/29/08	7.55	20.2	531	34.5	-	-	-	-	-	-	-	-	-	-	-	-	-	-	-	-	-	-	-
TM-06 MILLER	522695	02/26/09	7.18	20.4	574	32.7	-	-	-	-	-	-	-	-	-	-	-	-	-	-	-	-	-	-	-
TM-07	522576	03/06/08	7.54	20.8	726	22.5	9	0.2	3.04	3.04	<0.01	49	15.8	2.0	22.6	133	9	<2	142	220	223	0.10	3.7	4.7	11.9
TM-07	522576	05/22/08	6.96	20.1	385	22.9	-	-	-	-	-	-	-	-	-	-	-	-	-	-	-	-	-	-	-
TM-07	522576	08/06/08	7.04	22.8	519	22.2	8.9	0.2	2.52	2.52	<0.01	45.8	14.7	1.9	20.5	157	<2	<2	159	240	220	1.09	4.0	4.4	4.8
TM-07	522576	11/04/08	7.76	20.6	347	31.2	-	-	-	-	-	-	-	-	-	-	-	-	-	-	-	-	-	-	-
TM-07	522576	02/20/09	7.77	19.9	376	22.5	-	-	-	-	-	-	-	-	-	-	-	-	-	-	-	-	-	-	-
TM-08 SWAN	522817	02/13/08	7.63	25.2	511	12.6	32.1	0.3	5.3	5.3	<0.01	43.4	21.4	4.9	35.5	204	<2	< 2	204	310	296	1.1	5.6	5.6	0.0
TM-08 SWAN	522817	05/14/08	7.44	24.4	480	12.6	-	-	-	-	-	-	-	-	-	-	-	-	-	-	-	-	-	-	-
TM-08 SWAN	522817	07/23/08	7.76	28.1	522	12.6	14.8	0.3	2.86	2.86	<0.01	<0.02	<0.02	1.1	128	204	11	<2	215	310	303	1.02	5.2	5.6	3.7
TM-14 NELSON	522816	02/08/08	7.64	21.6	319	32.9	12.5	0.3	1.82	1.82	<0.01	56.1	10.0	2.8	23.6	166	<2	<2	166	250	246	1.02	4.5	4.7	2.2

TABLE 2
Compilation of Analytical Results
For Inorganic Analytes and Field Parameters

Well Name	ADWR 55 Registry No.	Sample Date	pH (SU)	Temp (deg C)	SC (µS/cm)	Sulfate, dissolved	Chloride, dissolved	Fluoride, dissolved	Nitrate as N, dissolved	Nitrate/Nitrite as N, dissolved	Nitrite as N, dissolved	Calcium, dissolved	Magnesium, dissolved	Potassium, dissolved	Sodium, dissolved	Bicarbonate as CaCO3	Carbonate as CaCO3	Hydroxide as CaCO3	Total Alkalinity	Residue, Filterable (TDS) @ 180ºC	TDS (calculated)	TDS Ratio (measured/ calculated)	Sum of Anions (meq/L)	Sum of Cations (meq/L)	Cation-Anion Balance (%)
TM-15 MILLER	522699	02/27/08	7.66	21.9	344	14	7.1	0.4	1.56	1.56	<0.01	32.9	18.0	2.0	32.4	181	2	<2	183	220	224	0.98	4.2	4.6	4.5
TM-15 MILLER	522699	05/23/08	7.54	22.1	371	14.4	-	-	-	-	-	-	-	-	-	-	-	-	-	-	-	-	-	-	-
TM-15 MILLER	522699	08/05/08	7.42	23.3	413	13.7	7.0	0.3	1.99	1.99	<0.01	29.8	18.9	2.0	32.0	173	<2	<2	174	210	216	0.97	4.1	4.5	4.7
TM-15 MILLER	522699	10/28/08	7.63	22.6	387	18.6	-	-	-	-	-	-	-	-	-	-	-	-	-	-	-	-	-	-	-
TM-15 MILLER DUP	522699	10/28/08	7.63	22.6	387	18.8	-	-	-	-	-	-	-	-	-	-	-	-	-	-	-	-	-	-	-
TM-15 MILLER	522699	02/26/09	7.57	22.0	373	14.6	-	-	-	-	-	-	-	-	-	-	-	-	-	-	-	-	-	-	-
TM-16	522578	03/05/08	7.17	20.6	1351	497	28.9	<0.1	6.80	6.90	<0.01	225	51.7	13.4	30.7	205	<2	<2	205	1030	1000	1.03	15.8	17.2	4.2
TM-16	522578	05/22/08	7.05	20.5	1304	522	-	-	-	-	-	-	-	-	-	-	-	-	-	-	-	-	-	-	-
TM-16	522578	08/06/08	6.67	20.9	1410	466	28.1	<0.1	8.07	8.07	<0.01	215	52.7	13.3	30.0	191	<2	<2	191	1070	955	1.12	15.0	16.7	5.4
TM-16	522578	11/05/08	7.14	19.8	1162	547		-	-	-	-	-	-	-	-	-	-	-	-	-	-	-	-	-	-
TM-16	522578	02/20/09	6.90	21.1	1292	492		-	-	-	-	-	-	-	-	-	-	-	-	-	-	-	-	-	-
TM-19A	522581	03/06/08	8.02	22.2	240	56.1	15.4	0.1	0.26	0.26	<0.01	37.9	11.6	3.0	57.7	119	19	<2	138	280	273	1.03	4.3	5.4	11.3
TM-19A	522581	05/22/08	7.36	24.0	501	64.5	-	-	-	-	-	-	-	-	-	-	-	-	-	-	-	-	-	-	-
TM-19A	522581	08/06/08	7.32	22.6	494	55.3	15.4	0.1	0.09	0.09	<0.01	37.3	10.8	2.9	53.0	153	5	<2	158	270	272	0.99	4.7	5.1	4.1
TM-19A	522581	11/18/08	7.79	24.3	365	66.3	-	-	-	-	-	-	-	-	-	-	-	-	-	-	-	-	-	-	-
TM-19A	522581	03/03/09	7.41	24.5	489	66.2	-	-	-	-	-	-	-	-	-	-	-	-	-	-	-	-	-	-	-
TM-42	562554	03/05/08	7.10	20.8	1342	482	27	0.2	6.55	6.55	<0.01	185	55.8	10.4	37.9	186	<2	<2	186	980	939	1.04	15.1	15.8	2.3
TM-42	562554	05/22/08	7.05	21.4	1270	483	-	-	-	-	-	-	-	-	-	-	-	-	-	-	-	-	-	-	-
TM-42	562554	08/06/08	6.69	22.0	1388	467	27.3	0.2	7.20	7.20	<0.01	191	60.7	10.1	38.7	208	<2	<2	208	1010	952	1.04	15.3	16.5	3.8
TM-42	562554	11/06/08	6.90	21.0	1025	477	-	-	-	-	-	-	-	-	-	-	-	-	-	-	-	-	-	-	-
TM-42	562554	02/18/09	6.72	22.3	1245	429	-	-	-	-	-	-	-	-	-	-	-	-	-	-	-	-	-	-	-
TM-43	564729	03/03/08	8.57	21.0	341	2.1	7.7	0.3	0.04	0.04	<0.01	10.1	5.7	2.2	79.4	197	20	<2	217	250	246	1.02	4.6	4.5	-1.1
TM-43	564729	08/04/08	8.14	25.7	436	<5	12.0	<1	0.25	0.25	<0.01	10.4	5.8	2.0	79.7	174	12	<2	186	270	227	1.19	4.0	4.5	5.9
TM-43A	564726	03/03/08	6.17	19.9	2788	1420	31	<0.2	0.99	0.99	<0.01	570	181	4.5	42.1	713	<2	<2	713	3000	2680	1.19	45.0	45.0	0.3
TM-43A	564726	08/04/08	6.03	21.6	3149	1320	30.0	<0.2	1.31	1.31	<0.01	577	188	4.7	40.5	658	<2	<2	658	2950	2560	1.15	41.8	46.2	5.0
TM-43B	565004	03/03/08	6.79	20.6	514	0.7	5	<0.1	0.05	0.06	0.01	54.6	23.8	2.9	47.9	338	<2	<2	338	350	338	1.04	6.9	6.8	-0.7
TM-43B	565004	08/05/08	6.89	21.0	507	31.8	4.7	<0.1	0.03	0.03	<0.01	47.5	21.5	2.6	44.9	231	<2	<2	231	300	292	1.03	5.4	6.1	6.1
TM-43B DUP	565004	08/05/08	6.89	21.0	507	32.5	4.7	<0.1	0.11	0.11	<0.01	47.9	21.7	2.5	44.9	234	<2	<2	234	310	295	1.05	5.5	6.2	6.0
TVI 236	802236	03/20/08	7.48	20.0	488	31.3	26	0.1	3.90	3.93	0.03	70.5	9.3	1.9	25.6	178	<2	<2	178	310	289	1.07	5.2	5.4	1.9
TVI 236	802236	05/07/08	7.13	20.4	494	32.6	-	-	-	-	-	-	-	-	-	-	-	-	-	-	-	-	-	-	-
TVI 236	802236	07/15/08	7.39	21.9	532	37.6	23.5	0.2	3.46	3.46	<0.01	70.4	9.3	1.8	26.3	161	11	<2	173	310	292	1.06	5.1	5.4	2.9
TVI 236	802236	10/15/08	7.45	22.3	490	36.6	-	-	-	-	-	-	-	-	-	-	-	-	-	-	-	-	-	-	-
TVI 236	802236	02/11/09	7.32	20.1	391	27.6	-	-	-	-	-	-	-	-	-	-	-	-	-	-	-	-	-	-	-
TVI 875	568875	02/21/08	7.28	21.1	739	244	20.1	0.2	2.99	2.99	<0.01	120	16.1	2.9	41.1	161	11	<2	172	630	565	1.12	9.3	9.2	-0.5
TVI 875	568875	05/07/08	7.09	21.2	833	250	-	-	-	-	-	-	-	-	-	-	-	-	-	-	-	-	-	-	-
TVI 875	568875	07/15/08	7.27	22.4	925	274	20.2	0.2	3.0	3.0	<0.01	131	17.4	2.8	39.6	148	11	<2	160	640.0	598	1.07	9.7	9.7	0.0
TVI 875	568875	10/15/08	7.26	22.1	878	245	-	-	-	-	-	-	-	-	-	-	-	-	-	-	-	-	-	-	-
TVI 875	568875	02/11/09	7.20	20.7	738	312	-	-	-	-	-	-	-	-	-	-	-	-	-	-	-	-	-	-	-
UN-02	NA	10/14/08	7.63	22.6	356	6.5	-	-	-	-	-	-	-	-	-	-	-	-	-	-	-	-	-	-	-
UN-03	NA	10/14/08	7.59	22.1	356	6.7	-	-	-	-	-	-	-	-	-	-	-	-	-	-	-	-	-	-	-
UN-04	NA	10/14/08	7.39	21.4	376	6.8	-	-	-	-	-	-	-	-	-	-	-	-	-	-	-	-	-	-	-
UN-05	NA	10/14/08	7.44	22.8	351	6.5	-	-	-	-	-	-	-	-	-	-	-	-	-	-	-	-	-	-	-
WALKER	200393	02/13/08	7.05	20.2	650	20	4	0.2	2.26	2.26	<0.01	117	14.4	3.6	14.3	355	<2	<2	355	440	396	1.11	7.8	7.7	-0.6
WALKER	200393	07/23/08	7.25	20.7	740	45.4	37.8	0.3	7.24	7.24	<0.01	89	27.9	2.9	28.6	250	7	<2	257	450	421	1.07	7.6	8.0	2.6
WEED	544535	02/14/08	7.74	21.7	323	11.1	9	-	1.72	1.72	<0.02	35.6	14.5	2.2	30.0	162	5	<2	168	230	212	1.08	3.9	4.3	4.9
WEED	544535	05/15/08	7.22	22.7	365	12.6	-	-	-	-	-	-	-	-	-	-	-	-	-	-	-	-	-	-	-
WEED	544535	07/30/08	7.42	32.0	407	11.5	10.1	0.3	1.92	1.92	<0.01	34.1	13.6	2.2	29.4	163	2	<2	165	230	209	1.10	3.9	4.1	2.5
WEED	544535	10/20/08	8.10	31.6	405	10.2	-	-	-	-	-	-	-	-	-	-	-	-	-	-	-	-	-	-	-
WEED	544535	02/13/09	7.66	21.0	303	12.6	-	-	-	-	-	-	-	-	-	-	-	-	-	-	-	-	-	-	-
WEISKOPF	641802	02/15/08	7.48	20.0	1072	500	33.1	0.2	4.74	4.74	<0.01	218	31.4	4.3	35.7	177	<2	<2	177	1010	950	1.06	15.3	15.2	-0.3
WEISKOPF	641802	05/07/08	7.10	21.8	1251	483	-	-	-	-	-	-	-	-	-	-	-	-	-	-	-	-	-	-	-
WEISKOPF	641802	07/16/08	7.07	22.2	1399	560	26.0	0.1	4.29	4.29	<0.01	248	34.3	4.4	38.6	170	3	<2	173	1060	1040	1.0	16.3	17.0	2.1
WEISKOPF	641802	10/28/08	6.98	20.8	1401	602	-	-	-	-	-	-	-	-	-	-	-	-	-	-	-	-	-	-	-
WEISKOPF	641802	01/29/09	6.79	20.7	1014	503	-	-	-	-	-	-	-	-	-	-	-	-	-	-	-	-	-	-	-
ZANDER	205126	02/04/08	7.24	19.7	392	5.7	-	-	-	-	-	-	-	-	-	-	-	-	-	-	-	-	-	-	-
ZANDER	205126	05/06/08	7.26	21.2	404	6.3	-	-	-	-	-	-	-	-	-	-	-	-	-	-	-	-	-	-	-
ZANDER	205126	07/16/08	6.92	22.9	441	6.9	-	-	-	-	-	-	-	-	-	-	-	-	-	-	-	-	-	-	-
ZANDER	205126	10/28/08	7.40	21.2	415	15.0	-	-	-	-	-	-	-	-	-	-	-	-	-	-	-	-	-	-	-
ZANDER	205126	02/10/09	7.5	20.4	317	6.0	-	-	-	-	-	-	-	-	-	-	-	-	-	-	-	-	-	-	-

Notes:
All units are in milligrams per liter (mg/L) unless otherwise noted
deg C = degrees Celsius
meq/l = milliequivalent per liter
EN = Ejido Naco, Sonora, Mexico
M = pH Meter Malfunction
NA = Not Applicable
NR = No Record
- = Not Analyzed
ND = No Data
SC = Specific Conductance
SU = Standard Units
TDS = Total Dissolved Solids
UN = Urbano Naco, Sonora, Mexico
µS/cm = microsiemens per centimeter
[1] Verified drinking water supply well, sample collected for sulfate trend analysis for interim action evaluation

TABLE 3
Compilation of Groundwater Elevation Data

Well Name	ADWR 55 Registry No.	UTM East	UTM North	Date	Measuring Point Elevation[1] (ft amsl)	Depth To Water (feet)	Groundwater Elevation (ft amsl)
ANDERSON	613396	601134.729	3468816.065	03/20/08	4580.34	145.46	4434.88
ANDERSON	613396	601134.729	3468816.065	05/05/08	4580.34	145.84	4434.50
ANDERSON	613396	601134.729	3468816.065	07/14/08	4580.34	146.16	4434.18
ANDERSON	613396	601134.729	3468816.065	10/15/08	4580.34	146.21	4434.13
ANDERSON	613396	601134.729	3468816.065	01/27/09	4580.34	145.97	4434.37
AWC-02 [2]	616586	598907.911	3468549.357	04/08/08	4547.64	116	4431.64
AWC-02	616586	598907.911	3468549.357	08/27/08	4547.64	121.12	4426.52
AWC-02 [3]	616586	598907.911	3468549.357	Oct-08	4547.64	115	4432.64
AWC-03 [2]	616585	599090.322	3468681.898	04/08/08	4539.52	112	4427.52
AWC-03	616585	599090.322	3468681.898	08/27/08	4539.52	119.40	4420.12
AWC-03 [3]	616585	599090.322	3468681.898	Oct-08	4539.52	106	4433.52
AWC-04 [2]	616584	598949.929	3468717.084	04/08/08	4540.48	108	4432.48
AWC-04	616584	598949.929	3468717.084	08/18/08	4540.48	112.56	4427.92
AWC-04 [3]	616584	598949.929	3468717.084	Oct-08	4540.48	111.31	4429.17
AWC-05 [2]	590620	599269.904	3468541.692	04/08/08	4542.51	284	4258.51
AWC-05	590620	599269.904	3468541.692	08/27/08	4542.51	299.65	4242.86
AWC-05 [3]	590620	599269.904	3468541.692	Oct-08	4542.51	284	4258.51
BANKS 987	647987	606981.921	3469206.175	02/27/08	4648.18	208.00	4440.18
BANKS 987	647987	606981.921	3469206.175	05/12/08	4648.18	216.30	4431.88
BANKS 987	647987	606981.921	3469206.175	07/21/08	4648.18	228.95	4419.23
BANKS 987	647987	606981.921	3469206.175	10/13/08	4648.18	228.20	4419.98
BANKS 987	647987	606981.921	3469206.175	01/21/09	4648.18	206.64	4441.54
BARTON 010	085010	606201.084	3469047.469	05/12/08	4688.95	227.50	4461.45
BARTON 010	085010	606201.084	3469047.469	07/23/08	4688.95	276.06	4412.89
BARTON 010	085010	606201.084	3469047.469	10/16/08	4688.95	Dry	<4372
BARTON 010	085010	606201.084	3469047.469	03/11/09	4688.95	Dry	<4372
BARTON 919	644919	606243.850	3469076.689	05/12/08	4692.36	113.71	4578.65
BARTON 919	644919	606243.850	3469076.689	07/23/08	4692.36	113.56	4578.80
BARTON 919	644919	606243.850	3469076.689	10/16/08	4692.36	113.20	4579.16
BARTON 919	644919	606243.850	3469076.689	03/11/09	4692.36	112.92	4579.44
BF-01	539783	604169.077	3472151.593	03/04/08	4835.23	348.99	4486.24
BF-01	539783	604169.077	3472151.593	05/23/08	4835.23	348.80	4486.43
BF-01	539783	604169.077	3472151.593	08/05/08	4835.23	348.66	4486.57
BF-01	539783	604169.077	3472151.593	11/05/08	4835.23	348.94	4486.29
BF-01	539783	604169.077	3472151.593	02/20/09	4835.23	348.78	4486.45

TABLE 3
Compilation of Groundwater Elevation Data

Well Name	ADWR 55 Registry No.	UTM East	UTM North	Date	Measuring Point Elevation[1] (ft amsl)	Depth To Water (feet)	Groundwater Elevation (ft amsl)
BIMA	577927	606001.245	3471852.804	05/13/08	4802.05	367.31	4434.74
BIMA	577927	606001.245	3471852.804	08/18/08	4802.05	370.24	4431.81
BIMA	577927	606001.245	3471852.804	10/23/08	4802.05	353.96	4448.09
BIMA	577927	606001.245	3471852.804	01/20/09	4802.05	353.07	4448.98
BLOMMER	633472	602725.876	3471529.090	10/22/08	4753.69	300.78	4452.91
BMO-2008-1G	909474	606467.681	3471723.644	08/27/08	4805.10	62.05	4743.05
BMO-2008-1G	909474	606467.681	3471723.644	11/11/08	4805.10	60.95	4744.15
BMO-2008-1G	909474	606467.681	3471723.644	02/25/09	4805.10	61.43	4743.67
BMO-2008-3B	909147	602012.923	3467919.582	07/18/08	4583.97	138.05	4445.92
BMO-2008-3B	909147	602012.923	3467919.582	11/04/08	4583.97	137.95	4446.02
BMO-2008-3B	909147	602012.923	3467919.582	02/19/09	4583.97	138.19	4445.78
BMO-2008-4B	910096	601099.405	3468383.430	12/11/08	4573.17	130.77	4442.40
BMO-2008-4B	910096	601099.405	3468383.430	02/18/09	4573.17	130.58	4442.59
BMO-2008-5B	909653	600438.159	3468994.715	09/30/08	4585.10	145.10	4440.00
BMO-2008-5B	909653	600438.159	3468994.715	02/18/09	4585.10	144.35	4440.75
BMO-2008-5M	909552	600445.071	3468994.282	10/02/08	4585.02	146.65	4438.37
BMO-2008-5M	909552	600445.071	3468994.282	02/18/09	4585.02	145.97	4439.05
BMO-2008-6B	909146	600366.523	3469820.644	07/16/08	4627.44	190.13	4437.31
BMO-2008-6B	909146	600366.523	3469820.644	11/04/08	4627.44	190.23	4437.21
BMO-2008-6B	909146	600366.523	3469820.644	02/19/09	4627.44	189.71	4437.73
BMO-2008-6M	909019	600367.943	3469813.885	07/10/08	4626.90	191.63	4435.27
BMO-2008-6M	909019	600367.943	3469813.885	11/04/08	4626.90	190.25	4436.65
BMO-2008-6M	909019	600367.943	3469813.885	02/20/09	4626.90	190.70	4436.20
BMO-2008-7M	908794	603099.165	3470029.283	07/14/08	4688.33	238.31	4450.02
BMO-2008-7M	908794	603099.165	3470029.283	11/06/08	4688.33	239.69	4448.64
BMO-2008-7M	908794	603099.165	3470029.283	02/18/09	4688.33	238.90	4449.43
BMO-2008-8B	910097	604171.347	3471141.719	12/05/08	4753.25	297.94	4455.31
BMO-2008-8B	910097	604171.347	3471141.719	02/19/09	4753.25	297.63	4455.62
BMO-2008-8M	909711	604167.912	3471127.902	12/09/08	4752.45	299.79	4452.66
BMO-2008-8M	909711	604167.912	3471127.902	02/19/09	4752.45	298.32	4454.13
BMO-2008-9M	909255	604668.669	3471121.675	08/08/08	4762.61	287.17	4475.44
BMO-2008-9M	909255	604668.669	3471121.675	11/05/08	4762.61	287.65	4474.96
BMO-2008-9M	909255	604668.669	3471121.675	02/26/09	4762.61	285.65	4476.96
BMO-2008-10GU	909272	605267.551	3471731.866	08/04/08	4793.45	299.28	4494.17
BMO-2008-10GU	909272	605267.551	3471731.866	11/05/08	4793.45	295.89	4497.56

TABLE 3
Compilation of Groundwater Elevation Data

Well Name	ADWR 55 Registry No.	UTM East	UTM North	Date	Measuring Point Elevation[1] (ft amsl)	Depth To Water (feet)	Groundwater Elevation (ft amsl)
BMO-2008-10GU	909272	605267.551	3471731.866	02/25/09	4793.45	289.84	4503.61
BMO-2008-10GL	909435	605264.072	3471702.043	08/20/08	4792.21	521.75	4270.46
BMO-2008-10GL	909435	605264.072	3471702.043	11/05/08	4792.21	520.50	4271.71
BMO-2008-10GL	909435	605264.072	3471702.043	02/25/09	4792.21	516.72	4275.49
BMO-2008-11G	909434	603800.995	3472626.482	08/22/08	4844.67	577.76	4266.91
BMO-2008-11G	909434	603800.995	3472626.482	11/12/08	4844.67	576.80	4267.87
BMO-2008-11G	909434	603800.995	3472626.482	02/26/09	4844.67	575.91	4268.76
BMO-2008-13B	909551	601657.612	3470076.358	10/03/08	4649.21	206.42	4442.79
BMO-2008-13B	909551	601657.612	3470076.358	02/17/09	4649.21	206.11	4443.10
BMO-2008-13M	909760	601650.495	3470040.455	12/03/08	4647.15	206.00	4441.15
BMO-2008-13M	909760	601650.495	3470040.455	02/17/09	4647.15	208.74	4438.41
BURKE	212268	602230.087	3473029.816	04/22/08	4856.30	606.55	4249.75
BURKE	212268	602230.087	3473029.816	08/05/08	4856.30	605.86	4250.44
BURKE	212268	602230.087	3473029.816	10/28/08	4856.30	604.88	4251.42
BURKE	212268	602230.087	3473029.816	02/19/09	4856.30	603.91	4252.39
CAMPBELL	215509	606420.836	3469320.340	02/05/08	4694.29	180.60	4513.69
CAMPBELL	215509	606420.836	3469320.340	05/13/08	4694.29	181.80	4512.49
CAMPBELL	215509	606420.836	3469320.340	10/16/08	4694.29	200.00	4494.29
COB MW-1	903992	603153.259	3469889.889	02/22/08	4683.26	232.47	4450.79
COB MW-1	903992	603153.259	3469889.889	05/20/08	4683.26	233.12	4450.14
COB MW-1	903992	603153.259	3469889.889	07/30/08	4683.26	233.37	4449.89
COB MW-1	903992	603153.259	3469889.889	10/23/08	4683.26	233.62	4449.64
COB MW-1	903992	603153.259	3469889.889	02/12/09	4683.26	234.05	4449.21
COB MW-2	903984	600973.257	3468114.836	02/22/08	4566.21	122.85	4443.36
COB MW-2	903984	600973.257	3468114.836	05/20/08	4566.21	123.00	4443.21
COB MW-2	903984	600973.257	3468114.836	07/30/08	4566.21	123.53	4442.68
COB MW-2	903984	600973.257	3468114.836	10/23/08	4566.21	124.02	4442.19
COB MW-2	903984	600973.257	3468114.836	02/12/09	4566.21	123.39	4442.82
COB MW-3	906823	599169.225	3468726.000	02/28/08	4538.63	120.84	4417.79
COB MW-3	906823	599169.225	3468726.000	05/20/08	4538.63	125.00	4413.63
COB MW-3	906823	599169.225	3468726.000	07/30/08	4538.63	118.50	4420.13
COB MW-3	906823	599169.225	3468726.000	10/23/08	4538.63	117.93	4420.70
COB MW-3	906823	599169.225	3468726.000	02/12/09	4538.63	110.91	4427.72
COB WL	593116	606357.506	3472502.012	02/22/08	4832.06	56.50	4775.56
COB WL	593116	606357.506	3472502.012	05/20/08	4832.06	57.50	4774.56

TABLE 3
Compilation of Groundwater Elevation Data

Well Name	ADWR 55 Registry No.	UTM East	UTM North	Date	Measuring Point Elevation[1] (ft amsl)	Depth To Water (feet)	Groundwater Elevation (ft amsl)
COB WL	593116	606357.506	3472502.012	07/30/08	4832.06	58.64	4773.42
COB WL	593116	606357.506	3472502.012	10/23/08	4832.06	58.76	4773.30
COB WL	593116	606357.506	3472502.012	02/12/09	4832.06	58.89	4773.17
COLLINS	565260	602551.286	3471341.335	02/12/08	4733.72	289.47	4444.25
COLLINS	565260	602551.286	3471341.335	05/29/08	4733.72	288.53	4445.19
COLLINS	565260	602551.286	3471341.335	07/31/08	4733.72	290.08	4443.64
COLLINS	565260	602551.286	3471341.335	10/20/08	4733.72	290.15	4443.57
COLLINS	565260	602551.286	3471341.335	02/11/09	4733.72	290.71	4443.01
COOPER C	637069	601349.987	3468913.011	03/04/08	4595.06	155.08	4439.98
COOPER C	637069	601349.987	3468913.011	05/05/08	4595.06	155.34	4439.72
COOPER C	637069	601349.987	3468913.011	07/15/08	4595.06	156.01	4439.05
COOPER C	637069	601349.987	3468913.011	10/16/08	4595.06	155.85	4439.21
COOPER C	637069	601349.987	3468913.011	01/27/09	4595.06	155.62	4439.44
DODSON	644927	605594.560	3469063.772	05/12/08	4686.34	81.38	4604.96
DODSON	644927	605594.560	3469063.772	07/24/08	4686.34	82.20	4604.14
DODSON	644927	605594.560	3469063.772	10/13/08	4686.34	81.82	4604.52
DODSON	644927	605594.560	3469063.772	01/22/09	4686.34	82.33	4604.01
DOUGLASS 791	592791	607632.993	3470222.677	02/13/08	4703.27	22.11	4681.16
DOUGLASS 791	592791	607632.993	3470222.677	05/13/08	4703.27	24.60	4678.67
DOUGLASS 791	592791	607632.993	3470222.677	07/22/08	4703.27	27.00	4676.27
DOUGLASS 791	592791	607632.993	3470222.677	10/16/08	4703.27	23.60	4679.67
DOUGLASS 791	592791	607632.993	3470222.677	01/19/09	4703.27	26.51	4676.76
DOUGLASS 792	592792	607607.541	3469829.115	02/13/08	4681.73	87.76	4593.97
DOUGLASS 792	592792	607607.541	3469829.115	05/13/08	4681.73	87.21	4594.52
DOUGLASS 792	592792	607607.541	3469829.115	07/22/08	4681.73	86.90	4594.83
DOUGLASS 792	592792	607607.541	3469829.115	10/16/08	4681.73	86.45	4595.28
DOUGLASS 792	592792	607607.541	3469829.115	01/20/09	4681.73	86.26	4595.47
EAST	599796	607076.365	3468712.215	02/08/08	4626.01	50.20	4575.81
EAST	599796	607076.365	3468712.215	05/14/08	4626.01	52.45	4573.56
EAST	599796	607076.365	3468712.215	07/23/08	4626.01	52.16	4573.85
EAST	599796	607076.365	3468712.215	10/14/08	4626.01	52.19	4573.82
EAST	599796	607076.365	3468712.215	01/20/09	4626.01	50.52	4575.49
EPPELE 641	805641	607165.354	3469229.942	03/11/08	4642.86	29.52	4613.34
EPPELE 641	805641	607165.354	3469229.942	05/12/08	4642.86	30.64	4612.22
EPPELE 641	805641	607165.354	3469229.942	07/21/08	4642.86	25.59	4617.27

TABLE 3
Compilation of Groundwater Elevation Data

Well Name	ADWR 55 Registry No.	UTM East	UTM North	Date	Measuring Point Elevation[1] (ft amsl)	Depth To Water (feet)	Groundwater Elevation (ft amsl)
EPPELE 641	805641	607165.354	3469229.942	10/14/08	4642.86	24.53	4618.33
EPPELE 641	805641	607165.354	3469229.942	01/21/09	4642.86	27.35	4615.51
FLEMING	218386	605565.701	3469342.523	02/18/09	4693.68	299.30	4394.38
FULTZ	212447	607153.306	3469063.892	10/22/08	4642.92	40.59	4602.33
FULTZ	212447	607153.306	3469063.892	01/21/09	4642.92	40.66	4602.26
GALLANT	502527	607769.640	3468524.363	02/11/08	4599.58	28.32	4571.26
GALLANT	502527	607769.640	3468524.363	07/23/08	4599.58	33.05	4566.53
GALLANT	502527	607769.640	3468524.363	10/16/08	4599.58	30.70	4568.88
GALLANT	502527	607769.640	3468524.363	03/03/09	4599.58	31.59	4567.99
GARNER 557	558557	602659.240	3468962.415	02/21/08	4626.44	191.05	4435.39
GARNER 557	558557	602659.240	3468962.415	05/05/08	4626.44	191.28	4435.16
GARNER 557	558557	602659.240	3468962.415	07/15/08	4626.44	191.44	4435.00
GARNER 557	558557	602659.240	3468962.415	10/16/08	4626.44	191.83	4434.61
GARNER 557	558557	602659.240	3468962.415	01/28/09	4626.44	191.92	4434.52
GARNER 635	587635	602665.352	3468967.902	02/04/08	4628.29	193.20	4435.09
GARNER 635	587635	602665.352	3468967.902	05/05/08	4628.29	195.90	4432.39
GARNER 635	587635	602665.352	3468967.902	07/15/08	4628.29	193.58	4434.71
GARNER 635	587635	602665.352	3468967.902	10/15/08	4628.29	194.35	4433.94
GARNER 635	587635	602665.352	3468967.902	01/28/09	4628.29	194.80	4433.49
GGOOSE 547	628547	606256.657	3469820.260	05/21/08	4717.11	220.91	4496.20
GGOOSE 547	628547	606256.657	3469820.260	08/15/08	4717.11	238.48	4478.63
GGOOSE 547	628547	606256.657	3469820.260	10/29/08	4717.11	235.90	4481.21
GGOOSE 547	628547	606256.657	3469820.260	02/24/09	4717.11	236.13	4480.98
GL-03	539782	604386.940	3473747.943	05/22/08	4924.31	660.15	4264.16
GL-03	539782	604386.940	3473747.943	08/04/08	4924.31	659.79	4264.52
GL-03	539782	604386.940	3473747.943	12/02/08	4924.31	658.25	4266.06
GL-03	539782	604386.940	3473747.943	02/26/09	4924.31	658.62	4265.69
GOAR RANCH	610695	602454.751	3468892.471	02/21/08	4631.13	183.90	4447.23
GOAR RANCH	610695	602454.751	3468892.471	05/05/08	4631.13	188.11	4443.02
GOAR RANCH	610695	602454.751	3468892.471	07/16/08	4631.13	184.41	4446.72
GOAR RANCH	610695	602454.751	3468892.471	10/22/08	4631.13	184.68	4446.45
GOAR RANCH	610695	602454.751	3468892.471	01/27/09	4631.13	184.87	4446.26
HOBAN	805290	601705.848	3468880.329	02/27/08	4597.21	163.05	4434.16
HOBAN	805290	601705.848	3468880.329	05/07/08	4597.21	163.28	4433.93
HOBAN	805290	601705.848	3468880.329	07/14/08	4597.21	163.87	4433.34

TABLE 3
Compilation of Groundwater Elevation Data

Well Name	ADWR 55 Registry No.	UTM East	UTM North	Date	Measuring Point Elevation[1] (ft amsl)	Depth To Water (feet)	Groundwater Elevation (ft amsl)
HOBAN	805290	601705.848	3468880.329	10/16/08	4597.21	163.95	4433.26
HOBAN	805290	601705.848	3468880.329	01/28/09	4597.21	163.82	4433.39
HOWARD	NR	601281.936	3468768.622	03/04/08	4589.70	150.10	4439.60
HOWARD	NR	601281.936	3468768.622	05/08/08	4589.70	150.70	4439.00
HOWARD	NR	601281.936	3468768.622	07/14/08	4589.70	150.91	4438.79
HOWARD	NR	601281.936	3468768.622	10/15/08	4589.70	151.12	4438.58
HOWARD	NR	601281.936	3468768.622	10/15/08	4589.70	150.67	4439.03
HOWARD	NR	601281.936	3468768.622	01/28/09	4589.70	150.67	4439.03
KEEFER	209744	599879.175	3468119.015	02/06/08	4572.03	134.67	4437.36
KEEFER	209744	599879.175	3468119.015	05/06/08	4572.03	135.28	4436.75
KEEFER	209744	599879.175	3468119.015	07/16/08	4572.03	136.24	4435.79
KEEFER	209744	599879.175	3468119.015	10/28/08	4572.03	135.87	4436.16
KEEFER	209744	599879.175	3468119.015	01/28/09	4572.03	134.88	4437.15
MCCONNELL 265	539265	601463.094	3468840.139	02/20/08	4600.70	156.15	4444.55
MCCONNELL 265	539265	601463.094	3468840.139	05/06/08	4600.70	156.40	4444.30
MCCONNELL 265	539265	601463.094	3468840.139	07/15/08	4600.70	157.07	4443.63
MCCONNELL 265	539265	601463.094	3468840.139	11/19/08	4600.70	157.17	4443.53
MCCONNELL 265	539265	601463.094	3468840.139	01/28/09	4600.70	156.70	4444.00
METZLER	35-71891	602091.308	3471381.176	03/05/08	4728.53	288.30	4440.23
METZLER	35-71891	602091.308	3471381.176	05/15/08	4728.53	286.53	4442.00
METZLER	35-71891	602091.308	3471381.176	07/31/08	4728.53	286.82	4441.71
METZLER	35-71891	602091.308	3471381.176	10/20/08	4728.53	287.09	4441.44
METZLER	35-71891	602091.308	3471381.176	02/11/09	4728.53	287.74	4440.79
MINOR 317	633317	601172.150	3468568.043	02/12/08	4578.86	135.30	4443.56
NESS	509127	607866.391	3471419.494	07/24/08	4761.23	557.90	4203.33
NESS	509127	607866.391	3471419.494	10/16/08	4761.23	549.30	4211.93
NESS	509127	607866.391	3471419.494	02/25/09	4761.23	536.40	4224.83
NOTEMAN	212483	606053.800	3471576.400	05/13/08	4800.68	339.77	4460.91
NOTEMAN	212483	606053.800	3471576.400	08/27/08	4800.68	344.34	4456.34
NOTEMAN	212483	606053.800	3471576.400	11/22/08	4800.68	322.26	4478.42
NOTEMAN	212483	606053.800	3471576.400	02/25/09	4800.68	327.54	4473.14
NWC-02	562944	600241.741	3476722.828	10/27/08	4600.44	160.51	4439.93
NWC-03	203321	601153.857	3468350.838	11/03/08	4574.99	131.48	4443.51
NWC-03 CAP	627684	601153	3468350	02/02/09	4572	130.03	4441.97
NWC-04	551849	605829.808	3469071.959	12/02/08	4690.77	352.11	4338.66

TABLE 3
Compilation of Groundwater Elevation Data

Well Name	ADWR 55 Registry No.	UTM East	UTM North	Date	Measuring Point Elevation[1] (ft amsl)	Depth To Water (feet)	Groundwater Elevation (ft amsl)
OSBORN	643436	607031.823	3470270.548	05/13/08	4711.95	68.65	4643.30
OSBORN	643436	607031.823	3470270.548	08/05/08	4711.95	69.53	4642.42
OSBORN	643436	607031.823	3470270.548	10/16/08	4711.95	69.83	4642.12
OSBORN	643436	607031.823	3470270.548	01/20/09	4711.95	69.23	4642.72
PANAGAKOS	35-76413	605304.234	3469323.140	01/22/09	4691.40	155.28	4536.12
PARRA	576415	602170.716	3471263.549	05/15/08	4727.21	279.78	4447.43
PARRA	576415	602170.716	3471263.549	08/18/08	4727.21	280.06	4447.15
PARRA	576415	602170.716	3471263.549	11/03/08	4727.21	280.39	4446.82
PARRA	576415	602170.716	3471263.549	02/13/09	4727.21	280.75	4446.46
PIONKE	613395	601045.471	3468960.981	07/17/08	4592.13	149.88	4442.25
PIONKE	613395	601045.471	3468960.981	11/03/08	4592.13	150.99	4441.14
PIONKE	613395	601045.471	3468960.981	02/25/09	4592.13	149.68	4442.45
POOL	509518	599683.603	3470013.823	02/20/08	4639.09	204.22	4434.87
POOL	509518	599683.603	3470013.823	05/19/08	4639.09	204.72	4434.37
POOL	509518	599683.603	3470013.823	07/31/08	4639.09	205.56	4433.53
POOL	509518	599683.603	3470013.823	10/21/08	4639.09	205.06	4434.03
POOL	509518	599683.603	3470013.823	02/13/09	4639.09	204.74	4434.35
POWER	624535	608379.424	3472738.941	02/12/08	4840.37	42.30	4798.07
POWER	624535	608379.424	3472738.941	07/22/08	4840.37	42.82	4797.55
POWER	624535	608379.424	3472738.941	10/21/08	4840.37	32.66	4807.71
POWER	624535	608379.424	3472738.941	03/03/09	4840.37	44.31	4796.06
RAMIREZ	216425	599730.649	3467584.363	10/27/08	4596.61	159.45	4437.16
RAMIREZ	216425	599730.649	3467584.363	01/29/09	4596.61	158.74	4437.87
RAY	803772	607083.422	3469195.147	02/15/08	4647.91	40.85	4607.06
RAY	803772	607083.422	3469195.147	05/13/08	4647.91	43.82	4604.09
RAY	803772	607083.422	3469195.147	07/29/08	4647.91	45.25	4602.66
RAY	803772	607083.422	3469195.147	10/22/08	4647.91	44.54	4603.37
RAY	803772	607083.422	3469195.147	01/20/09	4647.91	44.31	4603.60
ROGERS E	216018	600449.648	3467636.029	07/17/08	4590.66	149.65	4441.01
ROGERS E	216018	600449.648	3467636.029	11/03/08	4590.66	150.15	4440.51
ROGERS E	216018	600449.648	3467636.029	02/10/09	4590.66	149.02	4441.64
ROGERS 803	641803	600977.690	3468417.386	02/07/08	4579.02	129.85	4449.17
ROGERS 803	641803	600977.690	3468417.386	07/29/08	4579.02	131.86	4447.16
ROGERS 803	641803	600977.690	3468417.386	10/22/08	4579.02	132.08	4446.94
ROGERS 803	641803	600977.690	3468417.386	02/10/09	4579.02	130.62	4448.40

TABLE 3
Compilation of Groundwater Elevation Data

Well Name	ADWR 55 Registry No.	UTM East	UTM North	Date	Measuring Point Elevation[1] (ft amsl)	Depth To Water (feet)	Groundwater Elevation (ft amsl)
RUIZ	531770	602857.357	3471424.219	02/05/08	4735.18	293.29	4441.89
RUIZ	531770	602857.357	3471424.219	05/15/08	4735.18	293.57	4441.61
RUIZ	531770	602857.357	3471424.219	07/30/08	4735.18	293.86	4441.32
RUIZ	531770	602857.357	3471424.219	10/20/08	4735.18	294.18	4441.00
RUIZ	531770	602857.357	3471424.219	02/12/09	4735.18	294.62	4440.56
SCHWARTZ	210865	600811.529	3468268.057	02/08/08	4551.58	121.80	4429.78
SCHWARTZ	210865	600811.529	3468268.057	05/19/08	4551.58	123.49	4428.09
SCHWARTZ	210865	600811.529	3468268.057	07/29/08	4551.58	122.64	4428.94
SCHWARTZ	210865	600811.529	3468268.057	10/22/08	4551.58	123.39	4428.19
SCHWARTZ	210865	600811.529	3468268.057	01/29/09	4551.58	122.87	4428.71
SRC	211345	599723.300	3472505.400	04/23/08	4807.37	541.10	4266.27
SRC	211345	599723.300	3472505.400	08/05/08	4807.37	543.70	4263.67
SRC	211345	599723.300	3472505.400	10/16/08	4807.37	545.15	4262.22
SRC	211345	599723.300	3472505.400	02/26/09	4807.37	543.83	4263.54
STEPHENS	808560	606981.766	3469072.799	05/13/08	4651.22	44.94	4606.28
STEPHENS	808560	606981.766	3469072.799	08/05/08	4651.22	46.61	4604.61
STEPHENS	808560	606981.766	3469072.799	10/16/08	4651.22	46.60	4604.62
STEPHENS	808560	606981.766	3469072.799	01/21/09	4651.22	47.19	4604.03
SUNBELT	201531	605998.250	3471735.149	02/06/08	4806.52	352.10	4454.42
SUNBELT	201531	605998.250	3471735.149	05/15/08	4806.52	358.97	4447.55
SUNBELT	201531	605998.250	3471735.149	08/05/08	4806.52	Dry	<4426
SUNBELT	201531	605998.250	3471735.149	10/16/08	4806.52	347.00	4459.52
SUNBELT	201531	605998.250	3471735.149	01/21/09	4806.52	344.78	4461.74
SWAN	NR	607378.547	3470648.298	02/13/08	4716.59	26.50	4690.09
SWAN	NR	607378.547	3470648.298	05/14/08	4716.59	30.69	4685.90
SWAN	NR	607378.547	3470648.298	07/24/08	4716.59	32.06	4684.53
SWAN	NR	607378.547	3470648.298	10/16/08	4716.59	27.53	4689.06
SWAN	NR	607378.547	3470648.298	01/20/09	4716.59	29.77	4686.82
TM-02A	522574	604152.059	3472008.794	03/04/08	4808.43	346.62	4461.81
TM-02A	522574	604152.059	3472008.794	05/23/08	4808.43	346.16	4462.27
TM-02A	522574	604152.059	3472008.794	08/15/08	4808.43	353.91	4454.52
TM-02A	522574	604152.059	3472008.794	10/30/08	4808.43	349.45	4458.98
TM-02A	522574	604152.059	3472008.794	02/24/09	4808.43	348.64	4459.79
TM-03	522575	606366.130	3473711.046	03/12/08	4897.85	127.14	4770.71
TM-03	522575	606366.130	3473711.046	05/20/08	4897.85	127.40	4770.45

TABLE 3
Compilation of Groundwater Elevation Data

Well Name	ADWR 55 Registry No.	UTM East	UTM North	Date	Measuring Point Elevation[1] (ft amsl)	Depth To Water (feet)	Groundwater Elevation (ft amsl)
TM-03	522575	606366.130	3473711.046	08/06/08	4897.85	128.02	4769.83
TM-03	522575	606366.130	3473711.046	11/12/08	4897.85	128.00	4769.85
TM-03	522575	606366.130	3473711.046	02/26/09	4897.85	126.94	4770.91
TM-06 MILLER	522695	606055.975	3468376.658	02/26/08	4707.88	158.78	4549.10
TM-06 MILLER	522695	606055.975	3468376.658	05/20/08	4707.88	158.76	4549.12
TM-06 MILLER	522695	606055.975	3468376.658	08/04/08	4707.88	158.80	4549.08
TM-06 MILLER	522695	606055.975	3468376.658	10/29/08	4707.88	158.85	4549.03
TM-06 MILLER	522695	606055.975	3468376.658	02/16/09	4707.88	159.28	4548.60
TM-14 NELSON	522816	599624.302	3470111.613	02/08/08	4643.48	211.79	4431.69
TM-14 NELSON	522816	599624.302	3470111.613	07/16/08	4643.48	Dry	<4433
TM-15 MILLER	522699	599617.331	3471427.504	02/26/09	4729.26	295.11	4434.15
TM-16	522578	605588.075	3469842.199	03/05/08	4717.71	81.00	4636.71
TM-16	522578	605588.075	3469842.199	05/22/08	4717.71	81.24	4636.47
TM-16	522578	605588.075	3469842.199	08/06/08	4717.71	81.65	4636.06
TM-16	522578	605588.075	3469842.199	11/05/08	4717.71	81.75	4635.96
TM-16	522578	605588.075	3469842.199	02/26/09	4717.71	81.88	4635.83
TM-19A	522581	602458.710	3469197.426	03/06/08	4645.87	199.85	4446.02
TM-19A	522581	602458.710	3469197.426	05/22/08	4645.87	199.50	4446.37
TM-19A	522581	602458.710	3469197.426	08/06/08	4645.87	199.19	4446.68
TM-19A	522581	602458.710	3469197.426	11/18/08	4645.87	199.46	4446.41
TM-19A	522581	602458.710	3469197.426	03/03/09	4645.87	199.81	4446.06
TM-42	562554	603698.271	3469104.903	03/05/08	4666.67	211.04	4455.63
TM-42	562554	603698.271	3469104.903	05/22/08	4666.67	210.98	4455.69
TM-42	562554	603698.271	3469104.903	08/06/08	4666.67	211.55	4455.12
TM-42	562554	603698.271	3469104.903	11/06/08	4666.67	207.05	4459.62
TM-42	562554	603698.271	3469104.903	02/18/09	4666.67	212.31	4454.36
TM-43	564729	605365.062	3474670.811	03/03/08	4971.44	149.05	4822.39
TM-43	564729	605365.062	3474670.811	08/04/08	4971.44	148.70	4822.74
TM-43	564729	605365.062	3474670.811	10/30/08	4971.44	148.72	4822.72
TM-43A	564726	605358.451	3474661.168	03/03/08	4969.95	133.71	4836.24
TM-43A	564726	605358.451	3474661.168	08/04/08	4969.95	133.71	4836.24
TM-43A	564726	605358.451	3474661.168	10/30/08	4969.95	133.46	4836.49
TM-43B	565004	605814.018	3474379.892	03/03/08	4922.18	64.00	4858.18
TM-43B	565004	605814.018	3474379.892	08/05/08	4922.18	65.21	4856.97
TM-43B	565004	605814.018	3474379.892	10/30/08	4922.18	62.89	4859.29

TABLE 3
Compilation of Groundwater Elevation Data

Well Name	ADWR 55 Registry No.	UTM East	UTM North	Date	Measuring Point Elevation[1] (ft amsl)	Depth To Water (feet)	Groundwater Elevation (ft amsl)
TVI 236	802236	600552.215	3467978.431	05/07/08	4561.98	123.30	4438.68
TVI 236	802236	600552.215	3467978.431	07/15/08	4561.98	121.55	4440.43
TVI 236	802236	600552.215	3467978.431	10/15/08	4561.98	122.35	4439.63
TVI 236	802236	600552.215	3467978.431	02/11/09	4561.98	121.28	4440.70
TVI 713	567713	600729.095	3468412.946	05/07/08	4567.22	127.10	4440.12
TVI 713	567713	600729.095	3468412.946	07/14/08	4567.22	126.30	4440.92
TVI 713	567713	600729.095	3468412.946	10/15/08	4567.22	130.00	4437.22
TVI 713	567713	600729.095	3468412.946	02/11/09	4567.22	149.87	4417.35
WALKER	200393	607564.689	3468577.472	02/13/08	4601.55	25.20	4576.35
WALKER	200393	607564.689	3468577.472	07/23/08	4601.55	42.65	4558.90
WALKER	200393	607564.689	3468577.472	10/21/08	4601.55	47.18	4554.37
WALKER	200393	607564.689	3468577.472	03/03/09	4601.55	28.19	4573.36
WEISKOPF	641802	601154.951	3468658.855	02/15/08	4586.89	143.31	4443.58
WEISKOPF	641802	601154.951	3468658.855	05/07/08	4586.89	143.90	4442.99
WEISKOPF	641802	601154.951	3468658.855	07/16/08	4586.89	144.22	4442.67
WEISKOPF	641802	601154.951	3468658.855	10/28/08	4586.89	145.81	4441.08
WEISKOPF	641802	601154.951	3468658.855	01/29/09	4586.89	143.99	4442.90
ZANDER	205126	599678.880	3467998.486	02/04/08	4580.94	144.85	4436.09
ZANDER	205126	599678.880	3467998.486	05/06/08	4580.94	145.33	4435.61
ZANDER	205126	599678.880	3467998.486	07/16/08	4580.94	146.40	4434.54
ZANDER	205126	599678.880	3467998.486	10/28/08	4580.94	146.01	4434.93
ZANDER	205126	599678.880	3467998.486	02/10/09	4580.94	144.83	4436.11

Notes:

UTM = Universal Transverse Mercator Zone 12, North American Datum 1983 (NAD83)

ft amsl = feet above mean sea level

NA = Not Applicable

NR = No Record

[1] Survey Source: Hydro Geo Chem, Inc. (measuring point elevation = top of well casing)

[2] Measuring point elevation for third quarter 2008 changed to reflect well survey completed in September 2008

[3] Depth to Water measurement provided by Arizona Water Company

TABLE 4
Well Completion Depth, Screen Interval and Screened Lithology

Well Name	ADWR 55 Registry No.	Top of Casing Elevation (ft amsl)	Casing Depth (ft bgs)	Screen Interval (ft bgs)	Screened Formation Lithology	Depth to Bedrock (ft bgs)	Comment
ANDERSON	613396	4580.34	236	ND	QTbf	ND	No Log
AWC-02	616585	4547.64	330	100-215	QTbf	NA	Geologic Log
AWC-03	616585	4539.52	269	83-269	QTbf	NA	Geologic Log
AWC-04	590620	4540.38	250	ND	QTbf	NA	Geologic Log
AWC-05	590620	4542.51	1183	163-603 623-1163	UBG / Volcanics	400	Geologic Log
BANKS 986	647986	ND	445	ND	UBG [2]	31	No Log
BANKS 987	647987	4648.18	339	ND	UBG [2]	ND	No Log
BARTON 010	085010	4688.95	300	180-300	UBG [2, 3]	ND	Geologic Log
BARTON 919	644919	4692.36	130	ND	QTbf [2]	NA	Geologic Log
BF-01	539783	4835.23	400	325-385	QTbf / UBG	350	Geologic Log
BIMA	577927	4802.05	465	345-465	UBG [2, 3]	ND	Red Rock, Red Shale
BLOMMER	633472	4753.69	380	ND	UBG [2]	245	No Log
BMO-2008-1G	909474	4805.10	310	180-300	Kg	50	Geologic Log
BMO-2008-3B	909147	4583.97	260	150-250	QTbf	470	Geologic Log
BMO-2008-4B	910096	4573.17	610	500-600	QTbf	636	Geologic Log
BMO-2008-5B	909653	4585.10	285	140-280	QTbf	NA	Geologic Log
BMO-2008-5M	909552	4585.02	450	340-440	UBG	290	Geologic Log
BMO-2008-6B	909146	4627.44	265	195-255	QTbf	NA	Geologic Log
BMO-2008-6M	909019	4626.90	450	340-440	UBG	240	Geologic Log
BMO-2008-7M	908794	4688.33	670	560-660	UBG	490	Geologic Log
BMO-2008-8B	910097	4753.25	480	370-470	QTbf	NA	Geologic Log
BMO-2008-8M	909711	4752.45	1210	1100-1200	UBG	495	Geologic Log
BMO-2008-9M	909255	4762.61	775	665-765	UBG	130	Geologic Log
BMO-2008-10GU	909272	4793.45	449	239-439	Kg	130	Geologic Log
BMO-2008-10GL	909435	4792.21	810	700-800	Kg	110	Geologic Log
BMO-2008-11G	909434	4844.67	760	650-750	Kg	240	Geologic Log
BMO-2008-13B	909551	4649.21	474	264-464	QTbf	520	Geologic Log
BMO-2008-13M	909760	4647.15	1030	920-1020	UBG	520	Geologic Log
BULLARD	602134	4730 [3]	300	215-300	QTbf	NA	No Log
BURKE	212268	4856.30	781	661-781	UBG	150	Red shale
CAMPBELL	215509	4694.29	350	20-350	UBG [2, 3]	ND	No Log
CHAMBERS	629807	ND	245	ND	QTbf	NA	No Log
COB MW-1	903992	4883.26	420	350-410	QTbf	NA	Geologic Log
COB MW-2	903984	4566.21	170	92-152	QTbf	NA	Geologic Log
COB MW-3	906823	4538.63	269	83-269	QTbf	NA	Geologic Log
COB WL	593116	4832.06	150	90-150	UBG [2, 3]	36	Geologic Log
COLLINS	565260	4733.72	320	260-320	UBG [2]	ND	Conglomerate
COOPER	623564	ND	325	ND	QTbf	NA	No Log
COOPER C	637069	4595.06	220	ND	QTbf	NA	No Log
DODSON	644927	4686.34	200	ND	UBG	ND	No Log
DOUGLASS 791	592791	4703.27	200	0-200	Kg [2, 3]	4	Conglomerate
DOUGLASS 792	529792	4681.73	200	0-200	Kg [2, 3]	4	Conglomerate
EAST	599796	4626.01	125	85-125	UBG [2]	20	Geologic Log
EPPELE 641	805641	4642.86	265	ND	UBG [2]	ND	Geologic Log
FLEMING	218386	4693.68	400	ND	ND	ND	No Log

TABLE 4
Well Completion Depth, Screen Interval and Screened Lithology

Well Name	ADWR 55 Registry No.	Top of Casing Elevation (ft amsl)	Casing Depth (ft bgs)	Screen Interval (ft bgs)	Screened Formation Lithology	Depth to Bedrock (ft bgs)	Comment
FRANCO	500101	4620.51 [3]	200	180-200	QTbf	NA	Geologic Log
FULTZ	212447	4642.92	300	200-300	UBG [2, 3]	10	Sand, Volcanic
GALLANT	502527	4599.58	190	40-60 80-140	UBG [2, 3]	5	Brown and Red Sandstone
GARNER 557	558557	4626.44	300	180-300	QTbf	NA	Geologic Log
GARNER 635	587635	4628.29	680	580-660	UBG	540	Geologic Log
GGOOSE 546	628546	4700.51 [3]	430	ND	UBG [2]	ND	No Log
GGOOSE 547	628547	4717.11	800	ND	UBG [2]	ND	No Log
GL-03	539782	4924.31	820	780-820	Kg [3]	175	Geologic Log
GOAR RANCH	610695	4631.13	250	ND	QTbf	NA	No Log
HOBAN	805290	4597.21	316	ND	QTbf	NA	No Log
HOWARD	NR	4589.70	200	ND	QTbf	NA	No ADWR Record
KEEFER	209744	4572.03	245	185-245	QTbf	NA	Geologic Log
MCCONNELL 265	539265	4600.7	216	174-216	QTbf	NA	Geologic Log
METZLER	35-71891	4728.53	351	245-345	UBG [2]	ND	No Log
MINOR 317	063317	4578.86	155	ND	QTbf	NA	No Log
MOORE	538847	ND	220	180-220	QTbf	NA	Geologic Log
MOROYOQUI	647847	ND	285	ND	ND	ND	No Log
NESS	509127	4761.23	812	20-812 [5]	UBG	20	Limestone, Shale and Sandstone
NOTEMAN	212483	4800.68	400	0-400	UBG [2]	ND	No Log
NSD-02	527587	4527 [5]	120	75-115	QTbf	NA	Geologic Log
NSD-03	527586	4515 [5]	100	55-95	QTbf	NA	Geologic Log
NWC-01	627682	ND	215	ND	QTbf	NA	Geologic Log
NWC-02	562944	4600.06	312	212-312	QTbf	NA	Geologic Log
NWC-03	203321	4574.99	312	252-312	QTbf	NA	Geologic Log
NWC-04	551849	4690.77	795	540-580 755/795	UBG	NA	Geologic Log
NWC-05	627696	4687.71	175	ND	QTbf	NA	Geologic Log
NWC-06	575700	4592.50	410	180-340	QTbf	NA	Geologic Log
OSBORN	643436	4711.95	258	122-258	Kg	150	Geologic Log
PALMER	578819	ND	220	200-220	UBG [2, 3]	80	Geologic Log
PANAGAKOS	35-76413	4691.4	200	141-200	UBG [2, 3]	NA	Geologic Log
PARRA	576415	4727.21	355	255-355	UBG [2]	ND	Gravel, Rock, Sand, Clay
PIONKE	613395	4592.13	300	ND	QTbf	NA	No Log
POOL	509518	4639.09	313	213-300	QTbf	NA	Geologic Log
POWER	624535	4840.37	100	60-99	UBG [2]	ND	No Log
RAMIREZ	216425	4596.61	300	250-300	QTbf	NA	No Log
RAY	803772	4647.91	100	ND	UBG 2	ND	No Log
ROGERS 803	641803	4579.02	140	ND	QTbf [1]	NA	No Log
ROGERS E	216018	4590.66	290	240-285	QTbf [1]	NA	Brown Rock
RUIZ	531770	4735.18	312	252-312	QTbf / UBG	265	Reddish Brown Sedimentary
SCHWARTZ	210865	4551.58	305	260-305	QTbf	NA	Geologic Log
SRC	211345	4810.12	965	845-965	UBG [2]	500	Red Shale
STEPHENS	808560	4651.22	ND	ND	UBG / Kg [2]	ND	No ADWR Record
SUNBELT	201531	4806.52	380	300-380	UBG / Kg [2]	2	Red Clay and Conglomerate
SWAN	NR	4716.59	NR	NR	Kg [2]	ND	No ADWR Record
TM-02A	522574	4808.43	925	825-925	Kg [3]	345	Geologic Log

TABLE 4
Well Completion Depth, Screen Interval and Screened Lithology

Well Name	ADWR 55 Registry No.	Top of Casing Elevation (ft amsl)	Casing Depth (ft bgs)	Screen Interval (ft bgs)	Screened Formation Lithology	Depth to Bedrock (ft bgs)	Comment
TM-03	522575	4897.85	200	150-200	Kg	32	Geologic Log
TM-05 MILLER	522694	4598.06 [3]	160	120-160	QTbf [3, 4]	NA	Geologic Log
TM-06 MILLER	522695	4707.88	200	150-200	UBG [4, 5]	15	Geologic Log
TM-07	522576	4768.93 [3]	350	259-349	UBG [4, 5]	195	Geologic Log
TM-08 SWAN	522817	4725.44	817	757-817	Kg [3]	60	Geologic Log
TM-11 PIONKE	522815	4573.1 [3]	160	99-159	QTbf [3, 4]	NA	Geologic Log
TM-12 MILLER	522697	4589.44 [3]	175	121-171	QTbf [3, 4]	NA	Geologic Log
TM-13 MILLER	522698	4617.29 [3]	200	140-200	QTbf [3, 4]	NA	Geologic Log
TM-14 NELSON	522816	4643.48	215	165-215	QTbf [3, 4]	NA	Geologic Log
TM-15 MILLER	522699	4729.26	325	260-320	UBG [4, 5]	220	Geologic Log
TM-16	522578	4717.71	115	65-115	UBG [3, 4, 5]	40	Geologic Log
TM-19A	522581	4645.87	700	585-695	UBG [2, 3]	535	Geologic Log
TM-41	562555	4774.58	210	145-200	UBG [4]	95	Geologic Log
TM-42	562554	4666.67	250	180-240	UBG [4]	65	Geologic Log
TM-43	564729	4971.44	830	720-800	UBG [4]	170	Geologic Log
TM-43A	564726	4969.95	215	130-190	QTbf / UBG [2]	150	Geologic Log
TM-43B	565004	4922.18	215	150-190	UBG [4]	80	Geologic Log
TVI 236	802236	4561.98	222	ND	QTbf	NA	No Log
TVI 713	567713	4567.22	200	80-144	QTbf [1]	NA	Geologic Log
TVI 875	568875	ND	330	166-320	QTbf	NA	Geologic Log
WALKER	200393	4601.55	120	80-100	UBG [2, 3]	18	Geologic Log
WEED	544535	4675 [3]	320	280-320	UBG / Kg	270	Geologic Log
WEISKOPF	641802	4586.89	200	ND	QTbf [1]	NA	No Log
ZANDER	205126	4580.94	280	220-260	QTbf	NA	Geologic Log

Notes:

ADWR = Arizona Department of Water Resources
ft amsl = feet above mean sea level
ft bgs = feet below ground surface
QTbf = Quaternary-Tertiary basin fill
UBG = Undifferentiated Bisbee Group (Cretaceous Cintura Formation, Upper Mural Limestone, Lower Mural Limestone and Morita Formation)
Kg = Cretaceous Glance Conglomerate
ND = No Data
NA = Not Applicable
NR = No Record

[1] *Formation estimated based on well completion depth and lithology of nearby wells*
[2] *Based on Well Depth and Geology Map, Hayes and Landis (1964)*
[3] *Based on Well Drillers Report to ADWR (1994)*
[4] *Based on Geologic Log in Phelps Dodge, Aquifer Protection Permit Application, Cochise County, Arizona. (1990)*
[5] *Open hole*

FIGURES

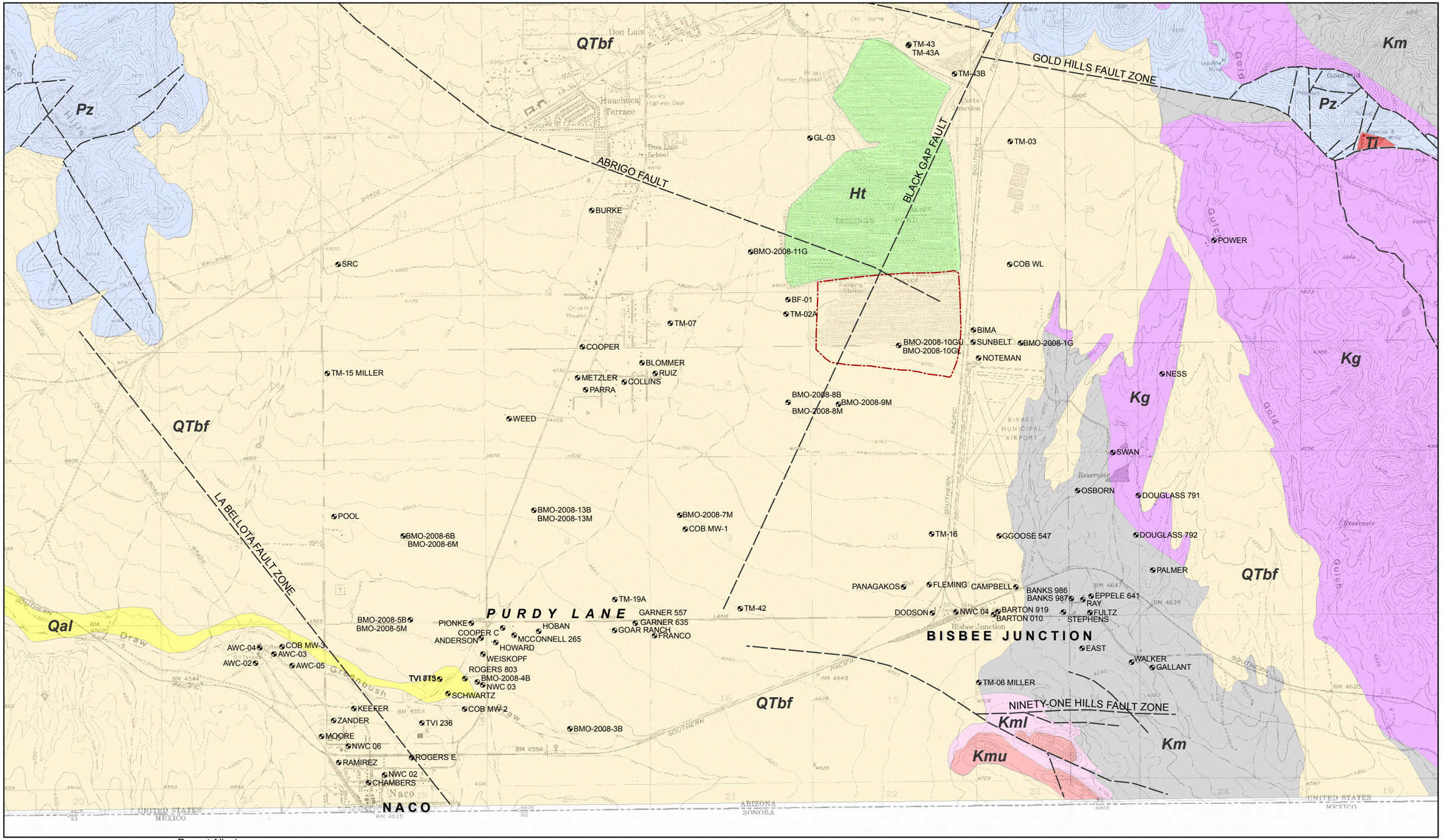
QTbf
Pz
Km
Ti
Ht
Kg
Kml
Kmu
Qal
GOLD HILLS FAULT ZONE
ABRIGO FAULT
BLACK GAP FAULT
LA BELLOTA FAULT ZONE
NINETY-ONE HILLS FAULT ZONE
PURDY LANE
BISBEE JUNCTION
NACO
Don Luis
Huachuca Terrace
Don Luis School
County Highway Dept
Bisbee Sewage Disposal
Orc Dump
Gold Hill Prospect
Junction
Pumping Station
Drive-in Theater
Bisbee Municipal Airport
Reservoir
Gulch
Draw
Greenbush
Gap
Hills
Tailings
Pond
Tunnel
Superior & Boston Mine
Naco
Operation Mfg
Station
Bisbee Junction
RAILROAD
SOUTHERN
PACIFIC
GRADE
OLD
LANE
UNITED STATES
MEXICO
ARIZONA
SONORA
TM-43
TM-43A
TM-43B
GL-03
TM-03
BURKE
SRC
BMO-2008-11G
BF-01
TM-02A
TM-07
COOPER
BLOMMER
METZLER
RUIZ
COLLINS
PARRA
TM-15 MILLER
WEED
BMO-2008-8B
BMO-2008-9M
BMO-2008-8M
POWER
COB WL
BIMA
BMO-2008-10GU
BMO-2008-10GL
SUNBELT
BMO-2008-1G
NOTEMAN
NESS
SWAN
OSBORN
DOUGLASS 791
DOUGLASS 792
TM-16
GGOOSE 547
PALMER
PANAGAKOS
FLEMING
CAMPBELL
BANKS 986
BANKS 987
EPPELE 641
RAY
DODSON
NWC 04
BARTON 919
BARTON 010
FULTZ
STEPHENS
EAST
WALKER
GALLANT
TM-06 MILLER
POOL
BMO-2008-13B
BMO-2008-13M
BMO-2008-7M
COB MW-1
BMO-2008-6B
BMO-2008-6M
TM-19A
TM-42
BMO-2008-5B
BMO-2008-5M
PIONKE
COOPER C
ANDERSON
HOBAN
MCCONNELL 265
HOWARD
WEISKOPF
GARNER 557
GARNER 635
GOAR RANCH
FRANCO
AWC-04
COB MW-3
AWC-03
AWC-02
AWC-05
TVI 875
ROGERS 803
BMO-2008-4B
NWC 03
SCHWARTZ
KEEFER
COB MW-2
ZANDER
TVI 236
BMO-2008-3B
MOORE
NWC 06
RAMIREZ
ROGERS E
NWC 02
CHAMBERS
Legend
Well ID
Faults
Former Evaporation Ponds
Recent Alluvium
Ht Holocene Tailings
Qal Quaternary Alluvium
Basin Fill
QTbf Quaternary - Tertiary Basin Fill
Bedrock Complex
Ti Tertiary Intrusive
Undifferentiated Bisbee Group
Kmu Upper Mural Limestone
Kml Lower Mural Limestone
Km Morita Formation
Kg Glance Conglomerate
Pz Paleozoic Sedimentary Formations, Undifferentiated
0 1000 2000 3000 Feet
PROJECTION:
UTM Zone 12 NAD83
N
HYDRO GEO CHEM, INC.
GENERALIZED GEOLOGY AND WELL LOCATIONS
Approved DRS
Date 04/10/09
Author AMC
Date 04/10/09
File Name 8720178G
Figure 1

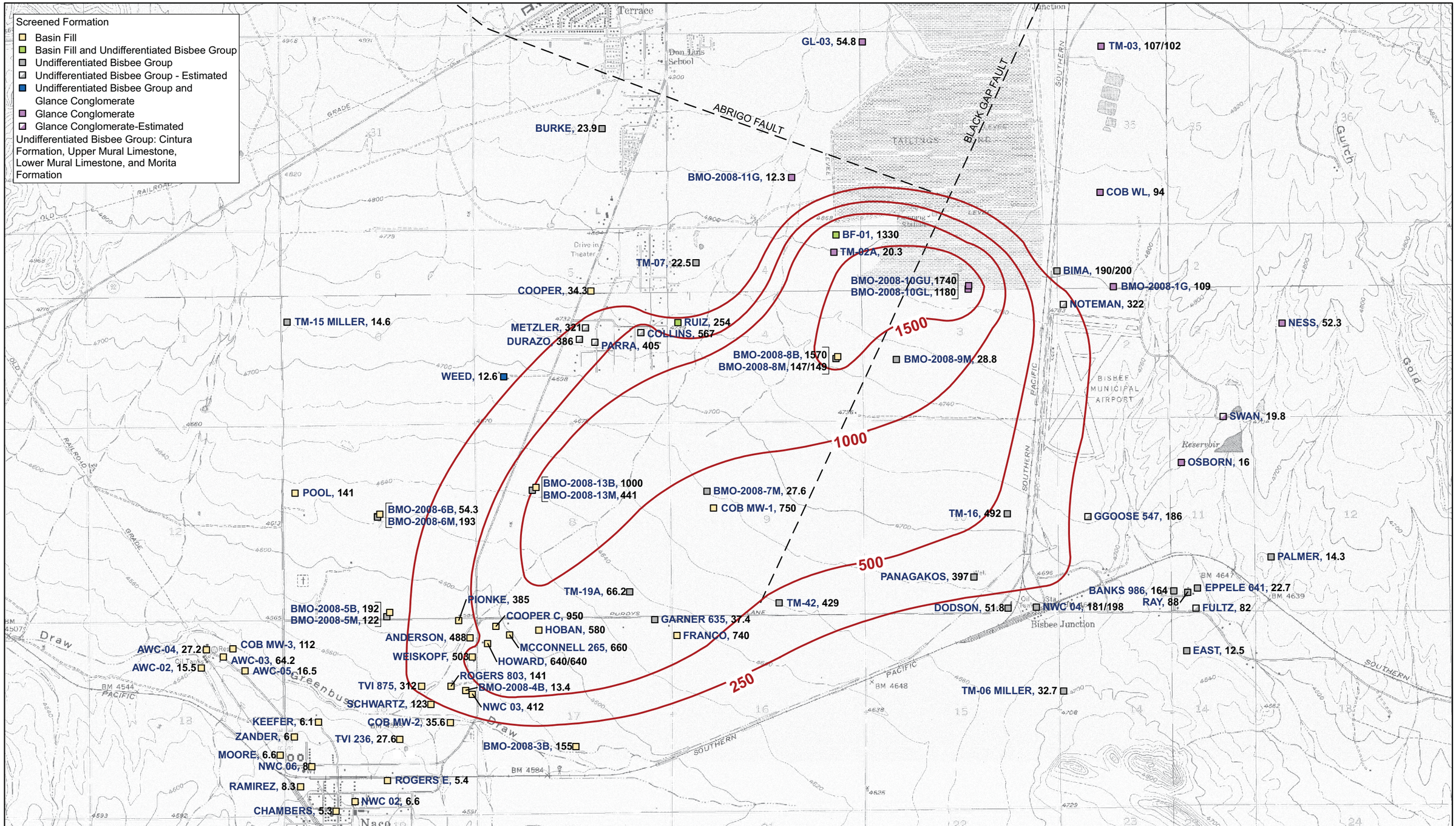

Legend

TM-19A, 66.3 Well ID, Sulfate Concentration (mg/L) (Duplicate results separated by "/")

250 Sulfate Isoline (mg/L)

Faults (inferred)

PROJECTION: UTM Zone 12 NAD83

0 1500 3000 Feet

N

HYDRO GEO CHEM, INC.

SULFATE CONCENTRATIONS IN GROUNDWATER FIRST QUARTER 2009

Approved	Date	Author	Date	File Name	Figure
DRS	04/10/09	AMC	04/10/09	8720181G	2

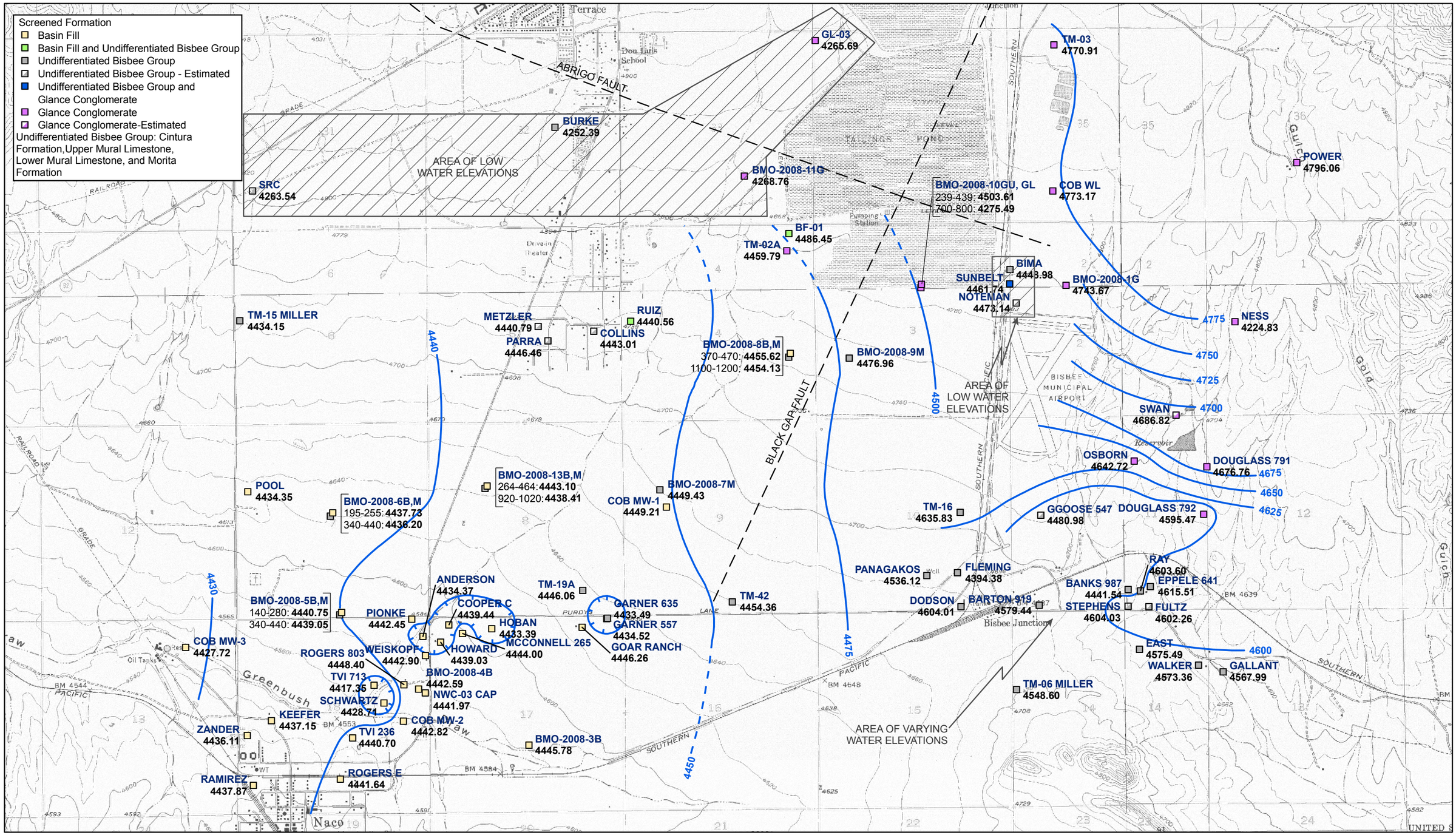

Legend

POOL Well ID
4434.35 Groundwater Elevation (ft amsl)

Groundwater Elevation Contours (dashed where inferred)
Groundwater Depression
Faults (inferred)

Co-located Wells
Well ID
Screen (ft bgs): Water Elevation (ft amsl)

PROJECTION:
UTM Zone 12 NAD83

0 1500 3000 Feet

N

HYDRO GEO CHEM, INC.

GROUNDWATER ELEVATIONS
FIRST QUARTER 2009

Approved	Date	Author	Date	File Name	Figure
DRS	04/14/09	AMC	04/14/09	8720179G	3

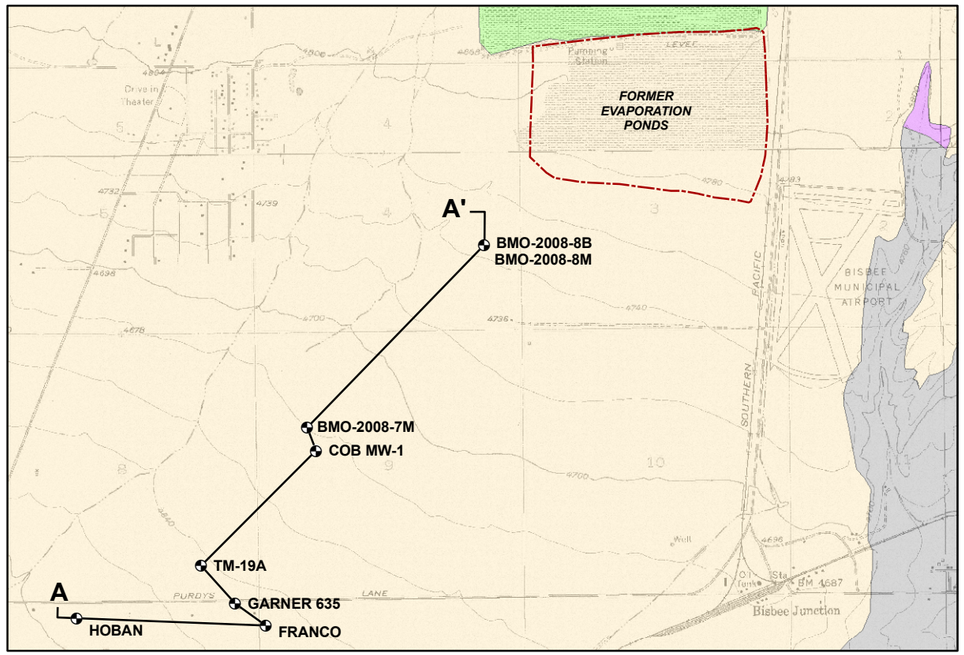

Legend

- Well Location
- Approximate Water Table
- Holocene Tailings
- Quaternary - Tertiary Basin Fill
- Undifferentiated Bisbee Group
- Cretaceous Glance Conglomerate

HOBAN — Well ID

4433.26 — Water Elevation (feet above mean sea level)

750 — Screened Interval
Sulfate Concentration (milligrams per liter)

N

Undifferentiated Bisbee Group: Cintura Formation, Upper Mural Limestone, Lower Mural Limestone and Morita Formation

0 1000 2000 3000 Feet

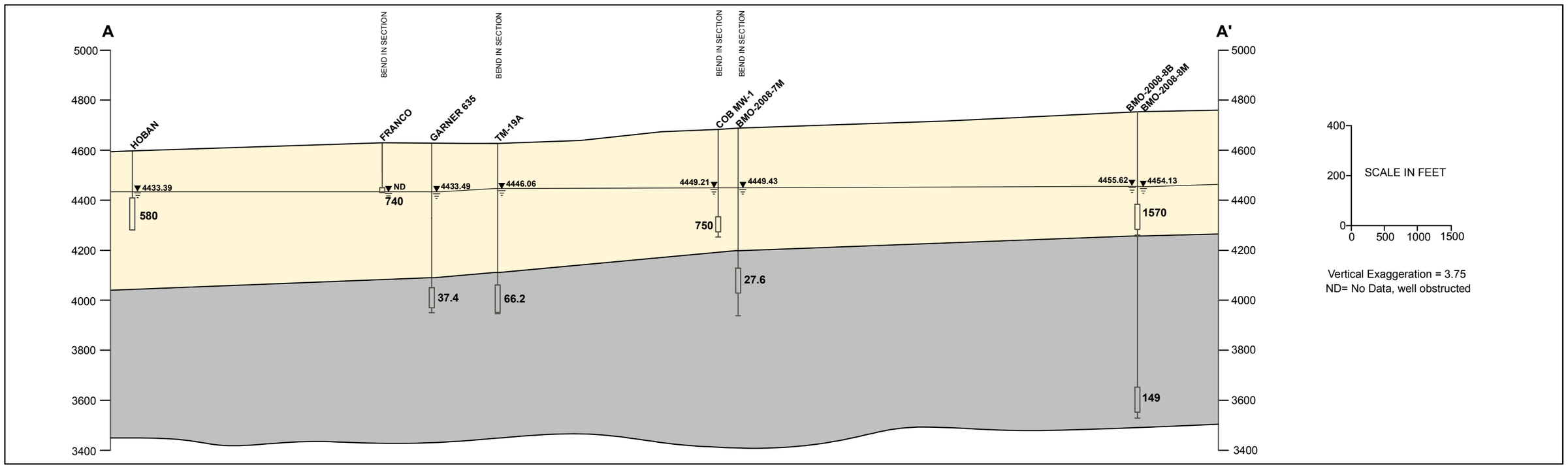

Vertical Exaggeration = 3.75
ND= No Data, well obstructed

HYDRO GEO CHEM, INC.

CROSS SECTION A-A'
SULFATE STRATIFICATION BETWEEN
BASIN FILL AND UNDIFFERENTIATED BISBEE GROUP

Approved	Date	Author	Date	File Name	Figure
DRS	04/09/09	DRS	04/09/09	8720180G	4

APPENDIX A

FIRST QUARTER 2009
DATA VERIFICATION REPORT

APPENDIX A

FIRST QUARTER 2009
DATA VERIFICATION REPORT

Prepared for:

FREEPORT-MCMORAN
COPPER QUEEN BRANCH
36 West Highway 92
Bisbee, Arizona 85603

Prepared by:

HYDRO GEO CHEM, INC.
51 West Wetmore Road
Tucson, Arizona 85705
(520) 293-1500

April 14, 2009

TABLE OF CONTENTS

1. INTRODUCTION 1

2. HGC FIELD OPERATIONS 3
   - 2.1 Water Level Monitoring 3
   - 2.2 Groundwater Sampling 4
     - 2.2.1 Pre-Sampling Field Activities 4
     - 2.2.2 Well Purging, Field Measurements, and Sample Collection 5
     - 2.2.3 Post-Sampling Field Activities 5
   - 2.3 Well Survey 6

3. SAMPLE HANDLING 7

4. LABORATORY QUALITY CONTROL 9
   - 4.1 Licensure 9
   - 4.2 Analytical Methods 9
   - 4.3 Method Detection Limits (MDLs) and Practical Quantification Limits (PQLs) .. 10
   - 4.4 Timeliness 10
   - 4.5 Quality Control Measurements 10
     - 4.5.1 Calibration Blanks, and Calibration Verification Standards 11
     - 4.5.2 Analytical Spike 11
     - 4.5.3 Laboratory Duplicate Samples 11
     - 4.5.4 Field Blank Samples 12

5. DATA QUALITY INDICATORS 13
   - 5.1 Precision 13
   - 5.2 Bias 14
   - 5.3 Accuracy 15
   - 5.4 Representativeness 15
   - 5.5 Comparability 15
   - 5.6 Completeness 16
   - 5.7 Sensitivity 16

6. REFERENCES 17

TABLE OF CONTENTS (Continued)

TABLE

A.1 ACZ Project ID and Associated Wells

APPENDIX

A.1 Arizona Land Specialists, Inc. Well Survey

1. INTRODUCTION

This report summarizes the data verification review of groundwater samples collected and analyzed during the first quarter 2009 (Q1-2009) by Hydro Geo Chem, Inc. (HGC) pursuant to Mitigation Order on Consent Docket No. P-121-07 (MO) (ADEQ, 2007). HGC collected groundwater samples from wells identified in Tasks 1.0 and 2.2 of the Work Plan (HGC, 2008a). All analytical results for groundwater samples collected for this project during the first quarter of 2009 were provided to HGC by ACZ Laboratories, Inc. (ACZ) for preparation of the Q1-2009 Groundwater Monitoring Report.

Quality assurance (QA) and quality control (QC) procedures are specified in the *Quality Assurance Project Plan for Aquifer Characterization Plan* (QAPP) (Appendix F of HGC, 2008a) for field sampling, chain-of-custody (COC) documentation, laboratory analysis, and reporting. This report reviews field sampling for samples collected by HGC. Additionally, sample handling and laboratory QA/QC data are evaluated according to the data quality indicators (DQIs) given in the QAPP.

Appendix C of the main text contains laboratory reports for Q1-2009 samples collected by HGC including COC forms, laboratory correspondence, QC summaries, data qualifiers, and any case narratives. The Q1-2009 analytical results for all 83 samples collected by HGC are contained in 13 reports having the ACZ Project numbers identified in Table A.1.

The results of the internal QA/QC tests performed by ACZ are presented with the laboratory reports included in Appendix B. Based on the results of surrogate spike recoveries, matrix spike/recovery and matrix spike duplicate tests, ACZ did not advise HGC of any modifications that should be made regarding the usability and data validation status of the laboratory test results.

2. HGC FIELD OPERATIONS

Field operations for this project consisted of the following for all monitoring wells sampled by HGC:

- Static water level measurement,
- Well purging,
- Collection of water quality field parameters (pH in standard units [SU], specific conductance [SC] in microsiemens per centimeter [µS/cm], and temperature in degrees Celsius [°C]),
- Collection of groundwater samples for water quality analysis,
- Collection of groundwater quality assurance and quality control samples, and
- Equipment decontamination.

Documentation of the field activities was evaluated for quality assurance and has been deemed to have met the documentation requirements stated in the QAPP.

2.1 Water Level Monitoring

Static water level measurements were attempted at each well that was sampled and at all wells where water level monitoring was conducted by HGC. Water levels were measured while the well pump was off however, it was not always possible to ascertain from the well owners how long the pump had been off. Before measuring the water level at each well, the battery on the water level indicator was checked and the sensitivity level was adjusted, if necessary. Each measurement was collected and verified by measuring the depth to water multiple times in order to obtain a consistent reading and accurate measurement.

2.2 Groundwater Sampling

During this monitoring period groundwater samples were collected from wells designated for sampling for Task 1.0 (well inventory) and Task 2.2 (groundwater monitoring) of the Work Plan. More detailed information regarding the wells sampled for water quality and water level measurements is listed in Table 1 of the main text.

2.2.1 Pre-Sampling Field Activities

On each day of sampling, the pH[1] and SC[2] multipurpose probe was calibrated. In addition, the water level indicator was checked for a signal, which indicates a working meter and sufficient battery strength. On each day where sampling extended for more than half a day, a mid-day calibration check was performed on the pH and SC probe to ensure accurate measurement. In addition to calibrating the instruments each day, measures were taken to 1) properly decontaminate field equipment, 2) ensure the appropriate storage and transport temperature of the samples, and 3) document activities related to the collection of groundwater samples as part of this project. These objectives were met by 1) replenishing or obtaining supplies of deionized water and ice daily, 2) use of the proper preservative and sample collection containers, 3) properly packing the samples on ice during field activities, 4) using deionized water to properly decontaminate field equipment prior to the start of sampling each day and after sampling at each well, and 5) obtaining the appropriate field notebook in order to document field activities related to the groundwater monitoring program.

[1] Field pH meter was calibrated using a two point calibration and pH buffers 4 and 7
[2] Field SC meter was calibrated using a standard stock solution of 1413 µS/cm

2.2.2 Well Purging, Field Measurements, and Sample Collection

Ideally, three wetted casing volumes were purged from each well prior to sampling. However, when three casing volumes could not be purged, this information was noted on the groundwater sampling form (Appendix C) at each well for which this was the case. Purge water was discharged to the ground surface.

Field measurements were collected at varying intervals during well purging at each well where a water quality sample was collected. Field parameters were monitored until a consistent measurement was obtained.

During this monitoring period, filtered groundwater samples were collected for analysis from 83 plume monitor wells. Groundwater samples were collected by filtering the sample into a 250 mL bottle using clean filtration apparatus and one unused, disposable 0.45-micron filter. All bottles were provided by ACZ. Bottles were checked for the correct preservative and maintained in a clean and secure work area, until used in the field.

2.2.3 Post-Sampling Field Activities

Post sampling field activities consisted of equipment decontamination, sample storage, and sample shipping. Field equipment that comes into contact with the sample was decontaminated using a small amount of Alconox® detergent and deionized water. After washing, the equipment was rinsed thoroughly with deionized water.

After sample collection, samples from each well were placed into a plastic bag and stored on ice until they could be packed securely for shipping to ACZ. In addition, each set of samples collected from each well was individually bagged (without ice) to prevent the label from getting soaked with water and rubbing off or becoming illegible.

2.3 Well Survey

On March 5, 2009 a measuring point elevation survey was completed for the newly installed private well FLEMING and private well PANAGAKOS. The survey was conducted by Arizona Land Specialists, Inc. These data are shown in Table 3 and Figure 2 of the main report. A copy of the survey report is included as Appendix A.1.

3. SAMPLE HANDLING

All samples collected by HGC were shipped to ACZ for analysis. COC documentation accompanied all samples submitted and included the sample name, collection date and time. COCs contained in laboratory reports included the date and time the samples were received by ACZ. As noted on the analytical data reports from ACZ, all of the sample bottles were received intact, properly preserved, and in good condition.

The temperature of the following shipping container (identified by its laboratory login number) exceeded 4 °C upon receipt at the laboratory.

ACZ Project ID	Sample Collection Date	Sample Relinquished Date	Sample Received Date by ACZ	Temperature Upon Receipt (°C)
L74103	01/22/09	01/22/09	01/23/09	4.7
L74591	02/23/09	02/24/09	02/26/09	4.5
L74686	03/03/09	03/03/09	03/04/09	4.9

As noted in the above table, the samples were shipped within one day of sample collection, and the time between sample collection and receipt of samples by ACZ was one to two days. These temperature exceedances are not considered to have a significant impact on the analytical results pertaining to the sulfate analysis for these samples.

4. LABORATORY QUALITY CONTROL

As specified in the QAPP, laboratory QC was maintained for all analyses through proper licensure, the use of approved analytical methods, QC measurements, appropriate turn-around-time for analysis (timeliness), method detection limits (MDLs), and practical quantitation limits (PQLs). Each of these controls is discussed in the following subsections.

The review of laboratory QC included a review to identify any qualified data and an assessment to determine their significance. Additionally, the laboratory QC summaries were reviewed to verify that results met QA criteria.

4.1 Licensure

ACZ is licensed with the Arizona Department of Health Services (license number AZ0102) and is accredited in accordance with the National Environmental Laboratory Accreditation Conference.

4.2 Analytical Methods

The following U.S. Environmental Protection Agency (EPA) method was used for sulfate analysis during this monitoring period:

- EPA 300.0 (Ion-Chromatography)

4.3 Method Detection Limits (MDLs) and Practical Quantification Limits (PQLs)

The MDL and PQL of the analytical method used by ACZ are shown in the following table. The MDL for analyses of samples was equal to or less than the target MDL identified in the QAPP.

Method	MDL (mg/L)	PQL (mg/L)	Target MDL[1] (mg/L)
EPA 300.0	0.5	3	10

mg/L = milligrams per liter
[1] Target MDL from Table F.2 of QAPP

4.4 Timeliness

All samples submitted for sulfate analysis were analyzed within the twenty-eight day holding time specified by EPA Method 300.

4.5 Quality Control Measurements

The following QC samples were prepared and analyzed:

- Calibration blanks and calibration verification standards
- Analytical spike samples
- Laboratory duplicate samples
- Field blank samples

4.5.1 Calibration Blanks, and Calibration Verification Standards

Results from the analyses of the initial calibration blanks and initial calibration verification standards conducted by EPA Method 300.0 also were reviewed. The results of each initial calibration blank analyzed showed no detections of the target analyte. All analytical results for the initial calibration verification standards and laboratory fortified blanks that were analyzed showed percent recoveries that were within the acceptance criteria specified by the ACZ QA plan and the QAPP.

4.5.2 Analytical Spike

Analytical spike samples also were analyzed for the EPA Method 300.0. Spike recoveries for most analytes were within the range of acceptability based on the acceptance criteria set by ACZ. Instances in which analytical spike recoveries were low were qualified with an "M2" flag. However, in each case the method control sample recoveries were acceptable.

4.5.3 Laboratory Duplicate Samples

Analyses of laboratory duplicate samples were also reviewed as part of this quality data verification report. Field duplicate samples are discussed in Section 5.1. The RPDs for most laboratory duplicate samples were within 20 percent, which is the tolerance range set by the laboratory. In many instances, the data were qualified with an "RA" flag indicating that the RPD was not used for data validation because the sample concentration was less than ten times the MDL, which is too low for accurate evaluation according to ACZ. In all cases where the RPD

could be calculated, the results met QA criteria and demonstrate an appropriate level of precision in laboratory analysis of these samples.

4.5.4 Field Blank Samples

During the first quarter of 2009 ten field blank samples were collected. Five field blank samples using unfiltered deionized water (FB012009, FB012809, FB021209, FB021909, and FB022609) and five equipment blanks using filtered deionized water (EQB012109, EQB012809, EQB021209, EQB021909, and EQB022609). Samples were collected in the field and submitted along with other samples to evaluate the potential for contaminant introduction under field conditions. As required by Section 4.2.1.5 of the QAPP, a minimum of one field blank and one equipment blank sample was collected for every twenty samples. Analytical results from field blank and equipment blank samples showed no detections with the exception of equipment blank sample EQB110408H with sulfate detected a 0.6 mg/L, which is between the MDL and PQL. The low level detection of sulfate is not considered significant given the concentrations of this constituent in the samples.

5. DATA QUALITY INDICATORS

The QAPP provides several DQIs for assessing the overall quality of the data. These DQIs include the following:

- Precision
- Bias
- Accuracy
- Representativeness
- Comparability
- Completeness
- Sensitivity

Each of these DQIs is discussed below in relation to the Q1-2009 groundwater sampling and analysis conducted by HGC.

5.1 Precision

Precision indicates how well a measurement can be reproduced. Precision is quantified by calculating the RPD between duplicate samples. For the purposes of QA/QC, precision was quantified by calculating the RPDs between duplicates among the following groups of duplicate samples:

- Laboratory duplicate samples
- Field duplicate samples

As discussed in Sections 4.5.2 and 4.5.4, there were no exceedances of RPD QA criteria for any laboratory duplicates. During this monitoring period, a total of five field filtered

duplicate samples (DUP012009, DUP012809, DUP021209, DUP021909, and DUP022609) were collected by HGC for analysis. The collection of five duplicate samples exceeds the QA/QC goal of collecting one duplicate sample for every twenty groundwater samples collected, as stated in Section 4.2.1.5 of the QAPP.

Results for the five duplicate samples collected are provided in the table below. The range of RPD values was between zero and 8.97 percent, all within the 20 percent acceptance criteria for field duplicates, as stated in Section 3.3.1 of the QAPP. Overall, the DQI for precision is deemed to be met.

Well ID	Duplicate Sample ID	ACZ Project ID	Sulfate (mg/L)	Sulfate Duplicate (mg/L)	RPD (%)
BIMA	DUP012009	L74122	190	200	5.13
HOWARD	DUP012809	L74166	640	640	0
NWC-04	DUP021209	L74431	181	198	8.97
BMO-2008-8M	DUP021909	L74529	147	149	1.35
TM-03	DUP022609	L74631	107	102	4.78

mg/L = milligrams per liter
RPD = Relative Percent Difference

5.2 Bias

Bias is a systematic distortion of measurements causing consistent errors in one direction. Bias is managed in this data set by the consistent application of standardized sample collection and analysis procedures.

5.3 Accuracy

Accuracy is a measure of the agreement of a measurement to a known value and is measured using the recoveries from laboratory control samples. As discussed in Sections 4.5.1, 4.5.2, and 4.5.3 respectively, there were no significant exceedances of the recovery QA criteria for any of the calibration standards, analytical spikes, or laboratory control standards. Based on this information, the overall accuracy of the data is judged sufficient for the purpose of aquifer characterization.

5.4 Representativeness

All samples were taken from locations specified in the Work Plan (HGC, 2008) using sampling procedures specified in the QAPP. Therefore, the samples are judged to provide a good representation of groundwater quality at the sampled locations. The analytical data are judged to be representative of groundwater conditions because the analyses used standard procedures and methods that met QA/QC guidelines of the QAPP.

5.5 Comparability

All samples were collected using standardized procedures (HGC, 2008a) and were analyzed by ACZ using standardized methods. Insofar as standardized sample collection and analytical methods are adhered to, the sample results should be comparable.

5.6 Completeness

All samples collected were subsequently analyzed and reported by ACZ are judged to satisfy the QA/QC criteria for this project and are deemed usable for aquifer characterization. Thus, the completeness of analytical results is 100 percent.

5.7 Sensitivity

The analytical methods used to analyze the samples meet the MDL requirements specified in Table F.2 of the QAPP. Therefore, the analytical sensitivity is considered acceptable for use in aquifer characterization.

6. REFERENCES

Arizona Department of Environmental Quality. 2007. Mitigation Order on Consent, Docket No. P-121-07, In the Matter of: Phelps Dodge Corporation, Copper Queen Branch, located at 36 West Highway 92, Bisbee, Arizona, ADEQ Identification Number 100531. November 14, 2007.

Hydro Geo Chem, Inc. (HGC). 2008. Revision 1, Work Plan to Characterize and Mitigate Sulfate with Respect to Drinking Water Supplies in the Vicinity of the Concentrator Tailing Storage Area, Cochise County, Arizona. July 3, 2008.

TABLE

TABLE A.1
ACZ PROJECT ID AND ASSOCIATED WELLS

ACZ Project ID	Wells Reported
Number of wells sampled: 80 *Number of duplicate samples collected: 5* *Number of field blank samples collected: 10*	
L74103	NWC-04
L74122	NOTEMAN, EAST, RAY, OSBORN, SWAN, BIMA, EPPELE 641, BANKS 986, FULTZ DODSON, PANAGAKOS, FRANCO, PALMER, FB012009, DUP012009, EQB012009
L74166	NESS, ANDERSON, CHAMBERS, COOPER C, HOBAN, HOWARD, KEEFER MCCONNELL 265, FB012809, EQB012809, DUP012809
L74214	GARNER 635, WEISKOPF, SCHWARTZ, RAMIREZ, PIONKE, MOORE
L74368	DURAZO
L74430	POOL, WEED, PARRA, RUIZ
L74431	ROGERS 803, ROGERS E, ZANDER, BURKE, TVI 236, TVI 875, COLLINS, COOPER METZLER, NWC-02, NWC-03, NWC-04, NWC-06, COB MW-1, COB MW-2, COB MW-3 COB WL, DUP021209, EQB021209, FB021209
L74529	BMO-2008-13B, BMO-2008-13M, BMO-2008-5B, BMO-2008-5M, BMO-2008-7M, TM-07 BMO-2008-4B, BMO-2008-8B, BMO-2008-8M, BMO-2008-3B, TM-16 BMO-2008-6B BMO-2008-6M, BF-01, TM-42, DUP021909, EQB021909, FB021909
L74591	SCHWARTZ
L74631	GGOOSE 547, TM-02A, BMO-2008-1G, BMO-2008-10GU, BMO-2008-10GL, TM-03 BMO-2008-11G, BMO-2008-9M, TM-15 MILLER, TM-06 MILLER, GL-03, FB021909 EQB022609, DUP022609
L74686	TM-19A
L74790	NWC-04
L74791	AWC-02, AWC-03, AWC-04, AWC-05

APPENDIX A.1

ARIZONA LAND SPECIALISTS, INC. WELL SURVEY

ARIZONA LAND SPECIALISTS, INC.
FREEPORT-MCMORAN COPPER QUEEN BRANCH
March 5, 2009

ALS POINT	DESCRIPTION	ELEVATION (FEET) NAVD88	UTM NAD83 NORTHING	UTM NAD83 EASTING
7054	PANAGAKOS	4691.40	3469323.140	605304.234
7056	PANAGAKOS/GROUND	4689.47		
7057	FLEMING	4693.68	3469342.523	605565.701
7058	FLEMING/GROUND	4692.83		



APPENDIX B

ANALYTICAL REPORTS FROM ACZ LABORATORIES, INC.

ACZ Laboratories, Inc.
2773 Downhill Drive Steamboat Springs, CO 80487 (800) 334-5493

Analytical Report

January 26, 2009

Report to:
Dan Simpson
Hydro Geo Chem, Inc.
51 West Wetmore Road Suite 101
Tuscon, AZ 85705

Bill to:
Accounts Payable
Hydro Geo Chem, Inc.
P. O. Box 97220
Phoenix, AZ 85060

cc: Jim Norris

Project ID: 8720005.0
ACZ Project ID: L74103

Dan Simpson:

Enclosed are the analytical results for sample(s) submitted to ACZ Laboratories, Inc. (ACZ) on January 23, 2009. This project has been assigned to ACZ's project number, L74103. Please reference this number in all future inquiries.

All analyses were performed according to ACZ's Quality Assurance Plan, version 12.0. The enclosed results relate only to the samples received under L74103. Each section of this report has been reviewed and approved by the appropriate Laboratory Supervisor, or a qualified substitute.

Except as noted, the test results for the methods and parameters listed on ACZ's current NELAC certificate letter (#ACZ) meet all requirements of NELAC.

This report shall be used or copied only in its entirety. ACZ is not responsible for the consequences arising from the use of a partial report.

All samples and sub-samples associated with this project will be disposed of after February 26, 2009. If the samples are determined to be hazardous, additional charges apply for disposal (typically less than $10/sample). If you would like the samples to be held longer than ACZ's stated policy or to be returned, please contact your Project Manager or Customer Service Representative for further details and associated costs. ACZ retains analytical reports for five years.

If you have any questions or other needs, please contact your Project Manager.

S. Habermehl

Scott Habermehl has reviewed
and approved this report.

ACZ Laboratories, Inc.
2773 Downhill Drive Steamboat Springs, CO 80487 (800) 334-5493

Inorganic Analytical Results

Hydro Geo Chem, Inc.
Project ID: 8720005.0
Sample ID: NWC 04

ACZ Sample ID: ***L74103-01***
Date Sampled: *01/22/09 10:53*
Date Received: *01/23/09*
Sample Matrix: *Ground Water*

Wet Chemistry

Parameter	EPA Method	Result	Qual	XQ	Units	MDL	PQL	Date	Analyst
Sulfate	300.0 - Ion Chromatography	184			mg/L	3	10	01/26/09 11:06	aml

Arizona license number: AZ0102

Report Header Explanations

Batch	A distinct set of samples analyzed at a specific time
Found	Value of the QC Type of interest
Limit	Upper limit for RPD, in %.
Lower	Lower Recovery Limit, in % (except for LCSS, mg/Kg)
MDL	Method Detection Limit. Same as Minimum Reporting Limit. Allows for instrument and annual fluctuations.
PCN/SCN	A number assigned to reagents/standards to trace to the manufacturer's certificate of analysis
PQL	Practical Quantitation Limit, typically 5 times the MDL.
QC	True Value of the Control Sample or the amount added to the Spike
Rec	Amount of the true value or spike added recovered, in % (except for LCSS, mg/Kg)
RPD	Relative Percent Difference, calculation used for Duplicate QC Types
Upper	Upper Recovery Limit, in % (except for LCSS, mg/Kg)
Sample	Value of the Sample of interest

QC Sample Types

AS	Analytical Spike (Post Digestion)	LCSWD	Laboratory Control Sample - Water Duplicate
ASD	Analytical Spike (Post Digestion) Duplicate	LFB	Laboratory Fortified Blank
CCB	Continuing Calibration Blank	LFM	Laboratory Fortified Matrix
CCV	Continuing Calibration Verification standard	LFMD	Laboratory Fortified Matrix Duplicate
DUP	Sample Duplicate	LRB	Laboratory Reagent Blank
ICB	Initial Calibration Blank	MS	Matrix Spike
ICV	Initial Calibration Verification standard	MSD	Matrix Spike Duplicate
ICSAB	Inter-element Correction Standard - A plus B solutions	PBS	Prep Blank - Soil
LCSS	Laboratory Control Sample - Soil	PBW	Prep Blank - Water
LCSSD	Laboratory Control Sample - Soil Duplicate	PQV	Practical Quantitation Verification standard
LCSW	Laboratory Control Sample - Water	SDL	Serial Dilution

QC Sample Type Explanations

Blanks	Verifies that there is no or minimal contamination in the prep method or calibration procedure.
Control Samples	Verifies the accuracy of the method, including the prep procedure.
Duplicates	Verifies the precision of the instrument and/or method.
Spikes/Fortified Matrix	Determines sample matrix interferences, if any.
Standard	Verifies the validity of the calibration.

ACZ Qualifiers (Qual)

B	Analyte concentration detected at a value between MDL and PQL. The associated value is an estimated quantity.
H	Analysis exceeded method hold time. pH is a field test with an immediate hold time.
U	The material was analyzed for, but was not detected above the level of the associated value.
	The associated value is either the sample quantitation limit or the sample detection limit.

Method References

(1)	EPA 600/4-83-020. Methods for Chemical Analysis of Water and Wastes, March 1983.
(2)	EPA 600/R-93-100. Methods for the Determination of Inorganic Substances in Environmental Samples, August 1993.
(3)	EPA 600/R-94-111. Methods for the Determination of Metals in Environmental Samples - Supplement I, May 1994.
(5)	EPA SW-846. Test Methods for Evaluating Solid Waste, Third Edition with Update III, December 1996.
(6)	Standard Methods for the Examination of Water and Wastewater, 19th edition, 1995.

Comments

(1)	QC results calculated from raw data. Results may vary slightly if the rounded values are used in the calculations.
(2)	Soil, Sludge, and Plant matrices for Inorganic analyses are reported on a dry weight basis.
(3)	Animal matrices for Inorganic analyses are reported on an "as received" basis.

For a complete list of ACZ's Extended Qualifiers, please click: http://www.acz.com/public/extquallist.pdf

Hydro Geo Chem, Inc.
Project ID: 8720005.0

ACZ Project ID: ***L74103***

Sulfate 300.0 - Ion Chromatography

ACZ ID	Type	Analyzed	PCN/SCN	QC	Sample	Found	Units	Rec	Lower	Upper	RPD	Limit	Qual
WG258880													
WG258880ICV	ICV	01/23/09 18:32	WI081218-1	50		49.39	mg/L	98.8	90	110			
WG258880ICB	ICB	01/23/09 18:53				U	mg/L		-1.5	1.5			
WG258880ICV1	ICV	01/24/09 11:14	WI081218-1	50		50.69	mg/L	101.4	90	110			
WG258880ICB1	ICB	01/24/09 11:35				U	mg/L		-1.5	1.5			
WG258880LFB	LFB	01/24/09 11:56	WI081125-2	30		30.08	mg/L	100.3	90	110			
WG258880ICV2	ICV	01/26/09 10:23	WI081218-1	50		50.83	mg/L	101.7	90	110			
WG258880ICB2	ICB	01/26/09 10:44				U	mg/L		-1.5	1.5			
L74103-01AS	AS	01/26/09 11:27	WI081125-2	150	184	321.2	mg/L	91.5	90	110			
L74103-01DUP	DUP	01/26/09 11:48			184	184.1	mg/L				0.1	20	

ACZ Laboratories, Inc.
2773 Downhill Drive Steamboat Springs, CO 80487 (800) 334-5493

Inorganic Extended Qualifier Report

Hydro Geo Chem, Inc.

ACZ Project ID: ***L74103***

ACZ ID	WORKNUM	PARAMETER	METHOD	QUAL	DESCRIPTION

No extended qualifiers associated with this analysis

No certification qualifiers associated with this analysis

ACZ Laboratories, Inc.
2773 Downhill Drive Steamboat Springs, CO 80487 (800) 334-5493

Sample Receipt

Hydro Geo Chem, Inc.
8720005.0

ACZ Project ID: L74103
Date Received: 1/23/2009
Received By:
Date Printed: 1/23/2009

Receipt Verification

	YES	NO	NA
1) Does this project require special handling procedures such as CLP protocol?			X
2) Are the custody seals on the cooler intact?			X
3) Are the custody seals on the sample containers intact?			X
4) Is there a Chain of Custody or other directive shipping papers present?	X		
5) Is the Chain of Custody complete?	X		
6) Is the Chain of Custody in agreement with the samples received?	X		
7) Is there enough sample for all requested analyses?	X		
8) Are all samples within holding times for requested analyses?	X		
9) Were all sample containers received intact?	X		
10) Are the temperature blanks present?			X
11) Is the trip blank for Cyanide present?			X
12) Is the trip blank for VOA present?			X
13) Are samples requiring no headspace, headspace free?			X
14) Do the samples that require a Foreign Soils Permit have one?			X

Exceptions: If you answered no to any of the above questions, please describe

N/A

Contact (For any discrepancies, the client must be contacted)

N/A

Shipping Containers

Cooler Id	Temp (°C)	Rad (µR/hr)
NA7787	4.7	14

Client must contact ACZ Project Manager if analysis should not proceed for samples received outside of thermal preservation acceptance criteria.

Notes

ACZ Laboratories, Inc.
2773 Downhill Drive Steamboat Springs, CO 80487 (800) 334-5493

Sample Receipt

Hydro Geo Chem, Inc.
8720005.0

ACZ Project ID: L74103
Date Received: 1/23/2009
Received By:

Sample Container Preservation

SAMPLE	CLIENT ID	R < 2	G < 2	BK < 2	Y< 2	YG< 2	B< 2	O < 2	T >12	N/A	RAD	ID
L74103-01	NWC 04									X		

Sample Container Preservation Legend

Abbreviation	Description	Container Type	Preservative/Limits
R	Raw/Nitric	RED	pH must be < 2
B	Filtered/Sulfuric	BLUE	pH must be < 2
BK	Filtered/Nitric	BLACK	pH must be < 2
G	Filtered/Nitric	GREEN	pH must be < 2
O	Raw/Sulfuric	ORANGE	pH must be < 2
P	Raw/NaOH	PURPLE	pH must be > 12 *
T	Raw/NaOH Zinc Acetate	TAN	pH must be > 12
Y	Raw/Sulfuric	YELLOW	pH must be < 2
YG	Raw/Sulfuric	YELLOW GLASS	pH must be < 2
N/A	No preservative needed	Not applicable	
RAD	Gamma/Beta dose rate	Not applicable	must be < 250 µR/hr

* pH check performed by analyst prior to sample preparation

Sample IDs Reviewed By: _____

ACZ Laboratories, Inc. L74103

2773 Downhill Drive Steamboat Springs, CO 80487 (800) 334-5493

CHAIN of CUSTODY

Report to:

Name: Dan Simpson
Company: Hydro Geo Chem, Inc
E-mail:
Address: 51 W. Wetmore Rd
Tucson, Az 85705
Telephone: 520-293-1500 x-133

Copy of Report to:

Name: Jim Norris
Company: HGC, Inc
E-mail: jimn@hgcinc.com
Telephone: 520-293-1500 x-112

Invoice to:

Name: Dan Simpson
Company: HGC, Inc
E-mail:
Address: 51 W. Wetmore Rd
Tucson, Az 85705
Telephone: 520-293-1500 x-133

If sample(s) received past holding time (HT), or if insufficient HT remains to complete analysis before expiration, shall ACZ proceed with requested short HT analyses? YES [X] NO [ ]
If "NO" then ACZ will contact client for further instruction. If neither "YES" nor "NO" is indicated, ACZ will proceed with the requested analyses, even if HT is expired, and data will be qualified.

PROJECT INFORMATION

Quote #: 504-IC
Project/PO #: 8720005.0
Reporting state for compliance testing: AZ
Sampler's Name: Travis Taylor
Are any samples NRC licensable material? No

ANALYSES REQUESTED *(attach list or use quote number)*

SAMPLE IDENTIFICATION	DATE:TIME	Matrix	# of Containers	504-IC								
NWC 04	1-22-09:1053	GW	1	X								

Matrix: SW (Surface Water) · GW (Ground Water) · WW (Waste Water) · DW (Drinking Water) · SL (Sludge) · SO (Soil) · OL (Oil) · Other

REMARKS/ SAMPLE DISCLOSURES

Request 72 hour turn around.

PAGE 1 of 1

Please refer to ACZ's terms & conditions located on the reverse side of this COC.

RELINQUISHED BY:	DATE:TIME	RECEIVED BY:	DATE:TIME
Travis Taylor	1-22-09:1525		1-23-09 10:04

FRMAD050.03.05.02 White - Return with sample. Yellow - Retain for your records.

ACZ Laboratories, Inc.
2773 Downhill Drive Steamboat Springs, CO 80487 (800) 334-5493

Analytical Report

February 17, 2009

Report to:
Dan Simpson
Hydro Geo Chem, Inc.
51 West Wetmore Road Suite 101
Tuscon, AZ 85705

Bill to:
Accounts Payable
Hydro Geo Chem, Inc.
P. O. Box 97220
Phoenix, AZ 85060

cc: Jim Norris

Project ID: 8720002.2
ACZ Project ID: L74122

Dan Simpson:

Enclosed are the analytical results for sample(s) submitted to ACZ Laboratories, Inc. (ACZ) on January 26, 2009. This project has been assigned to ACZ's project number, L74122. Please reference this number in all future inquiries.

All analyses were performed according to ACZ's Quality Assurance Plan, version 12.0. The enclosed results relate only to the samples received under L74122. Each section of this report has been reviewed and approved by the appropriate Laboratory Supervisor, or a qualified substitute.

Except as noted, the test results for the methods and parameters listed on ACZ's current NELAC certificate letter (#ACZ) meet all requirements of NELAC.

This report shall be used or copied only in its entirety. ACZ is not responsible for the consequences arising from the use of a partial report.

All samples and sub-samples associated with this project will be disposed of after March 17, 2009. If the samples are determined to be hazardous, additional charges apply for disposal (typically less than $10/sample). If you would like the samples to be held longer than ACZ's stated policy or to be returned, please contact your Project Manager or Customer Service Representative for further details and associated costs. ACZ retains analytical reports for five years.

If you have any questions or other needs, please contact your Project Manager.

S. Habermehl

Scott Habermehl has reviewed
and approved this report.

Hydro Geo Chem, Inc.

February 17, 2009

Project ID: 8720002.2
ACZ Project ID: L74122

Sample Receipt

ACZ Laboratories, Inc. (ACZ) received 16 ground water samples from Hydro Geo Chem, Inc. on January 26, 2009. The samples were received in good condition. Upon receipt, the sample custodian removed the samples from the cooler, inspected the contents, and logged the samples into ACZ's computerized Laboratory Information Management System (LIMS). The samples were assigned ACZ LIMS project number L74122. The custodian verified the sample information entered into the computer against the chain of custody (COC) forms and sample bottle labels.

Holding Times

All analyses were performed within EPA recommended holding times.

Sample Analysis

These samples were analyzed for inorganic parameters. The individual methods are referenced on both, the ACZ invoice and the analytical reports. The extended qualifier reports may contain footnotes qualifying specific elements due to QC failures. In addition the following has been noted with this specific project:

1. A few of the Sulfate values have been qualified with the N1 flag on the extended qualifier report. The chemist noted that the values are estimated due to potential coelution of an unknown analyte.

Hydro Geo Chem, Inc.
Project ID: 8720002.2
Sample ID: NOTEMAN

ACZ Sample ID: ***L74122-01***
Date Sampled: *01/19/09 16:15*
Date Received: *01/26/09*
Sample Matrix: *Ground Water*

Wet Chemistry

Parameter	EPA Method	Result	Qual	XQ	Units	MDL	PQL	Date	Analyst
Sulfate	300.0 - Ion Chromatography	322		*	mg/L	5	30	02/02/09 22:32	aml

Arizona license number: AZ0102

Hydro Geo Chem, Inc.
Project ID: 8720002.2
Sample ID: EAST

ACZ Sample ID: ***L74122-02***
Date Sampled: *01/20/09 17:26*
Date Received: *01/26/09*
Sample Matrix: *Ground Water*

Wet Chemistry

Parameter	EPA Method	Result	Qual	XQ	Units	MDL	PQL	Date	Analyst
Sulfate	300.0 - Ion Chromatography	12.5		*	mg/L	0.5	3	01/30/09 13:09	aml

Arizona license number: AZ0102

Hydro Geo Chem, Inc.
Project ID: 8720002.2
Sample ID: RAY

ACZ Sample ID: ***L74122-03***
Date Sampled: *01/20/09 16:18*
Date Received: *01/26/09*
Sample Matrix: *Ground Water*

Wet Chemistry

Parameter	EPA Method	Result	Qual	XQ	Units	MDL	PQL	Date	Analyst
Sulfate	300.0 - Ion Chromatography	88		*	mg/L	3	10	02/02/09 23:15	aml

Arizona license number: AZ0102

Hydro Geo Chem, Inc.
Project ID: 8720002.2
Sample ID: FB012009

ACZ Sample ID: ***L74122-04***
Date Sampled: *01/20/09 00:00*
Date Received: *01/26/09*
Sample Matrix: *Ground Water*

Wet Chemistry

Parameter	EPA Method	Result	Qual	XQ	Units	MDL	PQL	Date	Analyst
Sulfate	300.0 - Ion Chromatography		U	*	mg/L	0.5	3	01/30/09 14:12	aml

Arizona license number: AZ0102

Hydro Geo Chem, Inc.
Project ID: 8720002.2
Sample ID: DUP012009

ACZ Sample ID: ***L74122-05***
Date Sampled: *01/20/09 00:00*
Date Received: *01/26/09*
Sample Matrix: *Ground Water*

Wet Chemistry

Parameter	EPA Method	Result	Qual	XQ	Units	MDL	PQL	Date	Analyst
Sulfate	300.0 - Ion Chromatography	200		*	mg/L	3	10	02/02/09 23:36	aml

Arizona license number: AZ0102

Hydro Geo Chem, Inc.
Project ID: 8720002.2
Sample ID: OSBORN

ACZ Sample ID: ***L74122-06***
Date Sampled: *01/20/09 13:35*
Date Received: *01/26/09*
Sample Matrix: *Ground Water*

Wet Chemistry

Parameter	EPA Method	Result	Qual	XQ	Units	MDL	PQL	Date	Analyst
Sulfate	300.0 - Ion Chromatography	16.0		*	mg/L	0.5	3	01/30/09 14:54	aml

Arizona license number: AZ0102

Hydro Geo Chem, Inc.
Project ID: 8720002.2
Sample ID: SWAN

ACZ Sample ID: ***L74122-07***
Date Sampled: *01/20/09 12:15*
Date Received: *01/26/09*
Sample Matrix: *Ground Water*

Wet Chemistry

Parameter	EPA Method	Result	Qual	XQ	Units	MDL	PQL	Date	Analyst
Sulfate	300.0 - Ion Chromatography	19.8		*	mg/L	0.5	3	01/30/09 15:16	aml

Arizona license number: AZ0102

ACZ Laboratories, Inc.
2773 Downhill Drive Steamboat Springs, CO 80487 (800) 334-5493

Inorganic Analytical Results

Hydro Geo Chem, Inc.
Project ID: 8720002.2
Sample ID: BIMA

ACZ Sample ID: ***L74122-08***
Date Sampled: *01/20/09 09:30*
Date Received: *01/26/09*
Sample Matrix: *Ground Water*

Wet Chemistry

Parameter	EPA Method	Result	Qual	XQ	Units	MDL	PQL	Date	Analyst
Sulfate	300.0 - Ion Chromatography	190		*	mg/L	3	10	02/02/09 23:57	aml

Arizona license number: AZ0102

Hydro Geo Chem, Inc.
Project ID: 8720002.2
Sample ID: EPPELLE 641

ACZ Sample ID: ***L74122-09***
Date Sampled: *01/21/09 14:23*
Date Received: *01/26/09*
Sample Matrix: *Ground Water*

Wet Chemistry

Parameter	EPA Method	Result	Qual	XQ	Units	MDL	PQL	Date	Analyst
Sulfate	300.0 - Ion Chromatography	22.7		*	mg/L	0.5	3	01/30/09 16:40	aml

Arizona license number: AZ0102

Hydro Geo Chem, Inc.
Project ID: 8720002.2
Sample ID: BANKS 986

ACZ Sample ID: ***L74122-10***
Date Sampled: *01/21/09 12:01*
Date Received: *01/26/09*
Sample Matrix: *Ground Water*

Wet Chemistry

Parameter	EPA Method	Result	Qual	XQ	Units	MDL	PQL	Date	Analyst
Sulfate	300.0 - Ion Chromatography	164		*	mg/L	1	5	02/03/09 0:18	aml

Arizona license number: AZ0102

Hydro Geo Chem, Inc.
Project ID: 8720002.2
Sample ID: EQB012109

ACZ Sample ID: ***L74122-11***
Date Sampled: *01/21/09 00:00*
Date Received: *01/26/09*
Sample Matrix: *Ground Water*

Wet Chemistry

Parameter	EPA Method	Result	Qual	XQ	Units	MDL	PQL	Date	Analyst
Sulfate	300.0 - Ion Chromatography		U	*	mg/L	0.5	3	01/30/09 17:22	aml

Arizona license number: AZ0102

Hydro Geo Chem, Inc.
Project ID: 8720002.2
Sample ID: FULTZ

ACZ Sample ID: ***L74122-12***
Date Sampled: *01/21/09 09:45*
Date Received: *01/26/09*
Sample Matrix: *Ground Water*

Wet Chemistry

Parameter	EPA Method	Result	Qual	XQ	Units	MDL	PQL	Date	Analyst
Sulfate	300.0 - Ion Chromatography	82		*	mg/L	3	10	02/03/09 0:39	aml

Arizona license number: AZ0102

Hydro Geo Chem, Inc.
Project ID: 8720002.2
Sample ID: DODSON

ACZ Sample ID: ***L74122-13***
Date Sampled: *01/22/09 13:26*
Date Received: *01/26/09*
Sample Matrix: *Ground Water*

Wet Chemistry

Parameter	EPA Method	Result	Qual	XQ	Units	MDL	PQL	Date	Analyst
Sulfate	300.0 - Ion Chromatography	51.8		*	mg/L	0.5	3	01/30/09 18:47	aml

Arizona license number: AZ0102

Hydro Geo Chem, Inc.
Project ID: 8720002.2
Sample ID: PANAGAKOS

ACZ Sample ID: ***L74122-14***
Date Sampled: *01/22/09 12:29*
Date Received: *01/26/09*
Sample Matrix: *Ground Water*

Wet Chemistry

Parameter	EPA Method	Result	Qual	XQ	Units	MDL	PQL	Date	Analyst
Sulfate	300.0 - Ion Chromatography	397		*	mg/L	5	30	02/03/09 1:00	aml

Arizona license number: AZ0102

Hydro Geo Chem, Inc.
Project ID: 8720002.2
Sample ID: FRANCO

ACZ Sample ID: ***L74122-15***
Date Sampled: *01/22/09 17:09*
Date Received: *01/26/09*
Sample Matrix: *Ground Water*

Wet Chemistry

Parameter	EPA Method	Result	Qual	XQ	Units	MDL	PQL	Date	Analyst
Sulfate	300.0 - Ion Chromatography	740		*	mg/L	10	50	02/03/09 1:21	aml

Arizona license number: AZ0102

Hydro Geo Chem, Inc.
Project ID: 8720002.2
Sample ID: PALMER

ACZ Sample ID: ***L74122-16***
Date Sampled: *01/20/09 10:25*
Date Received: *01/26/09*
Sample Matrix: *Ground Water*

Wet Chemistry

Parameter	EPA Method	Result	Qual	XQ	Units	MDL	PQL	Date	Analyst
Sulfate	300.0 - Ion Chromatography	14.3		*	mg/L	0.5	3	01/30/09 20:32	aml

Arizona license number: AZ0102

Report Header Explanations

Batch	A distinct set of samples analyzed at a specific time
Found	Value of the QC Type of interest
Limit	Upper limit for RPD, in %.
Lower	Lower Recovery Limit, in % (except for LCSS, mg/Kg)
MDL	Method Detection Limit. Same as Minimum Reporting Limit. Allows for instrument and annual fluctuations.
PCN/SCN	A number assigned to reagents/standards to trace to the manufacturer's certificate of analysis
PQL	Practical Quantitation Limit, typically 5 times the MDL.
QC	True Value of the Control Sample or the amount added to the Spike
Rec	Amount of the true value or spike added recovered, in % (except for LCSS, mg/Kg)
RPD	Relative Percent Difference, calculation used for Duplicate QC Types
Upper	Upper Recovery Limit, in % (except for LCSS, mg/Kg)
Sample	Value of the Sample of interest

QC Sample Types

AS	Analytical Spike (Post Digestion)	LCSWD	Laboratory Control Sample - Water Duplicate
ASD	Analytical Spike (Post Digestion) Duplicate	LFB	Laboratory Fortified Blank
CCB	Continuing Calibration Blank	LFM	Laboratory Fortified Matrix
CCV	Continuing Calibration Verification standard	LFMD	Laboratory Fortified Matrix Duplicate
DUP	Sample Duplicate	LRB	Laboratory Reagent Blank
ICB	Initial Calibration Blank	MS	Matrix Spike
ICV	Initial Calibration Verification standard	MSD	Matrix Spike Duplicate
ICSAB	Inter-element Correction Standard - A plus B solutions	PBS	Prep Blank - Soil
LCSS	Laboratory Control Sample - Soil	PBW	Prep Blank - Water
LCSSD	Laboratory Control Sample - Soil Duplicate	PQV	Practical Quantitation Verification standard
LCSW	Laboratory Control Sample - Water	SDL	Serial Dilution

QC Sample Type Explanations

Blanks	Verifies that there is no or minimal contamination in the prep method or calibration procedure.
Control Samples	Verifies the accuracy of the method, including the prep procedure.
Duplicates	Verifies the precision of the instrument and/or method.
Spikes/Fortified Matrix	Determines sample matrix interferences, if any.
Standard	Verifies the validity of the calibration.

ACZ Qualifiers (Qual)

B	Analyte concentration detected at a value between MDL and PQL. The associated value is an estimated quantity.
H	Analysis exceeded method hold time. pH is a field test with an immediate hold time.
U	The material was analyzed for, but was not detected above the level of the associated value. The associated value is either the sample quantitation limit or the sample detection limit.

Method References

(1)	EPA 600/4-83-020. Methods for Chemical Analysis of Water and Wastes, March 1983.
(2)	EPA 600/R-93-100. Methods for the Determination of Inorganic Substances in Environmental Samples, August 1993.
(3)	EPA 600/R-94-111. Methods for the Determination of Metals in Environmental Samples - Supplement I, May 1994.
(5)	EPA SW-846. Test Methods for Evaluating Solid Waste, Third Edition with Update III, December 1996.
(6)	Standard Methods for the Examination of Water and Wastewater, 19th edition, 1995.

Comments

(1)	QC results calculated from raw data. Results may vary slightly if the rounded values are used in the calculations.
(2)	Soil, Sludge, and Plant matrices for Inorganic analyses are reported on a dry weight basis.
(3)	Animal matrices for Inorganic analyses are reported on an "as received" basis.

For a complete list of ACZ's Extended Qualifiers, please click: http://www.acz.com/public/extquallist.pdf

Hydro Geo Chem, Inc.
Project ID: 8720002.2

ACZ Project ID: ***L74122***

Sulfate 300.0 - Ion Chromatography

ACZ ID	Type	Analyzed	PCN/SCN	QC	Sample	Found	Units	Rec	Lower	Upper	RPD	Limit	Qual
WG259175													
WG259175ICV	ICV	01/23/09 18:32	WI081218-1	50		49.39	mg/L	98.8	90	110			
WG259175ICB	ICB	01/23/09 18:53				U	mg/L		-1.5	1.5			
WG259175ICV1	ICV	01/30/09 11:23	WI081218-1	50		48.4	mg/L	96.8	90	110			
WG259175ICB1	ICB	01/30/09 11:44				U	mg/L		-1.5	1.5			
WG259175LFB1	LFB	01/30/09 12:06	WI081125-2	30		28.35	mg/L	94.5	90	110			
L74122-02AS	AS	01/30/09 13:30	WI081125-2	30	12.5	38.81	mg/L	87.7	90	110			M2
L74122-11AS	AS	01/30/09 17:43	WI081125-2	30	U	29.41	mg/L	98	90	110			
L74122-11DUP	DUP	01/30/09 18:04			U	U	mg/L				0	20	RA
WG259175LFB2	LFB	01/30/09 22:18	WI081125-2	30		28.37	mg/L	94.6	90	110			
WG259175ICV2	ICV	02/02/09 21:50	WI081218-1	50		52.09	mg/L	104.2	90	110			
WG259175ICB2	ICB	02/02/09 22:11				U	mg/L		-1.5	1.5			
L74122-01DUP	DUP	02/02/09 22:53			322	321.2	mg/L				0.2	20	
WG259175LFB2	LFB	02/03/09 2:46	WI081125-2	30		31.05	mg/L	103.5	90	110			
WG259175ICV3	ICV	02/03/09 11:51	WI081218-1	50		52.18	mg/L	104.4	90	110			
WG259175ICB3	ICB	02/03/09 12:12				U	mg/L		-1.5	1.5			

Hydro Geo Chem, Inc.

ACZ Project ID: ***L74122***

ACZ ID	WORKNUM	PARAMETER	METHOD	QUAL	DESCRIPTION
L74122-01	WG259175	Sulfate	300.0 - Ion Chromatography	M2	Matrix spike recovery was low, the recovery of the associated control sample (LCS or LFB) was acceptable.
			300.0 - Ion Chromatography	N1	See Case Narrative.
L74122-02	WG259175	Sulfate	300.0 - Ion Chromatography	M2	Matrix spike recovery was low, the recovery of the associated control sample (LCS or LFB) was acceptable.
L74122-03	WG259175	Sulfate	300.0 - Ion Chromatography	M2	Matrix spike recovery was low, the recovery of the associated control sample (LCS or LFB) was acceptable.
			300.0 - Ion Chromatography	N1	See Case Narrative.
L74122-04	WG259175	Sulfate	300.0 - Ion Chromatography	M2	Matrix spike recovery was low, the recovery of the associated control sample (LCS or LFB) was acceptable.
L74122-05	WG259175	Sulfate	300.0 - Ion Chromatography	M2	Matrix spike recovery was low, the recovery of the associated control sample (LCS or LFB) was acceptable.
L74122-06	WG259175	Sulfate	300.0 - Ion Chromatography	M2	Matrix spike recovery was low, the recovery of the associated control sample (LCS or LFB) was acceptable.
L74122-07	WG259175	Sulfate	300.0 - Ion Chromatography	M2	Matrix spike recovery was low, the recovery of the associated control sample (LCS or LFB) was acceptable.
L74122-08	WG259175	Sulfate	300.0 - Ion Chromatography	M2	Matrix spike recovery was low, the recovery of the associated control sample (LCS or LFB) was acceptable.
L74122-09	WG259175	Sulfate	300.0 - Ion Chromatography	M2	Matrix spike recovery was low, the recovery of the associated control sample (LCS or LFB) was acceptable.
L74122-10	WG259175	Sulfate	300.0 - Ion Chromatography	M2	Matrix spike recovery was low, the recovery of the associated control sample (LCS or LFB) was acceptable.
L74122-11	WG259175	Sulfate	300.0 - Ion Chromatography	RA	Relative Percent Difference (RPD) was not used for data validation because the sample concentration is too low for accurate evaluation (< 10x MDL).
L74122-12	WG259175	Sulfate	300.0 - Ion Chromatography	N1	See Case Narrative.
			300.0 - Ion Chromatography	RA	Relative Percent Difference (RPD) was not used for data validation because the sample concentration is too low for accurate evaluation (< 10x MDL).
L74122-13	WG259175	Sulfate	300.0 - Ion Chromatography	RA	Relative Percent Difference (RPD) was not used for data validation because the sample concentration is too low for accurate evaluation (< 10x MDL).
L74122-14	WG259175	Sulfate	300.0 - Ion Chromatography	RA	Relative Percent Difference (RPD) was not used for data validation because the sample concentration is too low for accurate evaluation (< 10x MDL).
L74122-15	WG259175	Sulfate	300.0 - Ion Chromatography	RA	Relative Percent Difference (RPD) was not used for data validation because the sample concentration is too low for accurate evaluation (< 10x MDL).
L74122-16	WG259175	Sulfate	300.0 - Ion Chromatography	RA	Relative Percent Difference (RPD) was not used for data validation because the sample concentration is too low for accurate evaluation (< 10x MDL).

No certification qualifiers associated with this analysis

ACZ Laboratories, Inc.
2773 Downhill Drive Steamboat Springs, CO 80487 (800) 334-5493

Sample Receipt

Hydro Geo Chem, Inc.
8720002.2

ACZ Project ID: L74122
Date Received: 1/26/2009
Received By:
Date Printed: 1/26/2009

Receipt Verification

	YES	NO	NA
1) Does this project require special handling procedures such as CLP protocol?			X
2) Are the custody seals on the cooler intact?			X
3) Are the custody seals on the sample containers intact?			X
4) Is there a Chain of Custody or other directive shipping papers present?	X		
5) Is the Chain of Custody complete?	X		
6) Is the Chain of Custody in agreement with the samples received?		X	
7) Is there enough sample for all requested analyses?	X		
8) Are all samples within holding times for requested analyses?	X		
9) Were all sample containers received intact?	X		
10) Are the temperature blanks present?			X
11) Is the trip blank for Cyanide present?			X
12) Is the trip blank for VOA present?			X
13) Are samples requiring no headspace, headspace free?			X
14) Do the samples that require a Foreign Soils Permit have one?			X

Exceptions: If you answered no to any of the above questions, please describe

The following items were not in agreement: number of samples. Sample 16 added to Chain of Custody per Scott H., samples were recieved together.

Contact (For any discrepancies, the client must be contacted)

The client was not contacted.

Shipping Containers

Cooler Id	Temp (°C)	Rad (µR/hr)
NA7795	1.4	15

Client must contact ACZ Project Manager if analysis should not proceed for samples received outside of thermal preservation acceptance criteria.

Notes

ACZ Laboratories, Inc.
2773 Downhill Drive Steamboat Springs, CO 80487 (800) 334-5493

Sample Receipt

Hydro Geo Chem, Inc.
8720002.2

ACZ Project ID: L74122
Date Received: 1/26/2009
Received By:

Sample Container Preservation

SAMPLE	CLIENT ID	R < 2	G < 2	BK < 2	Y< 2	YG< 2	B< 2	O < 2	T >12	N/A	RAD	ID
L74122-01	BAILEY									X		
L74122-02	EAST									X		
L74122-03	RAY									X		
L74122-04	FB012009									X		
L74122-05	DUP012009									X		
L74122-06	OSBORN									X		
L74122-07	SWAN									X		
L74122-08	BIMA									X		
L74122-09	EPPELLE 641									X		
L74122-10	BANKS 986									X		
L74122-11	EQB012109									X		
L74122-12	FULTZ									X		
L74122-13	DODSON									X		
L74122-14	PANAGAKOS									X		
L74122-15	FRANCO									X		
L74122-16	PALMER									X		

Sample Container Preservation Legend

Abbreviation	Description	Container Type	Preservative/Limits
R	Raw/Nitric	RED	pH must be < 2
B	Filtered/Sulfuric	BLUE	pH must be < 2
BK	Filtered/Nitric	BLACK	pH must be < 2
G	Filtered/Nitric	GREEN	pH must be < 2
O	Raw/Sulfuric	ORANGE	pH must be < 2
P	Raw/NaOH	PURPLE	pH must be > 12 *
T	Raw/NaOH Zinc Acetate	TAN	pH must be > 12
Y	Raw/Sulfuric	YELLOW	pH must be < 2
YG	Raw/Sulfuric	YELLOW GLASS	pH must be < 2
N/A	No preservative needed	Not applicable	
RAD	Gamma/Beta dose rate	Not applicable	must be < 250 µR/hr

* pH check performed by analyst prior to sample preparation

Sample IDs Reviewed By: _____

ACZ Laboratories, Inc. L74122

2773 Downhill Drive Steamboat Springs, CO 80487 (800) 334-5493

CHAIN of CUSTODY

Report to:

Name: Dan Simpson
Company: Hydro Geo Chem, Inc
E-mail:
Address: 51 W. Wetmore Rd
Tucson, AZ 85705
Telephone: 520-293-1500 X-133

Copy of Report to:

Name: Jim Norris
Company: HGC, Inc
E-mail: jimn@hgcinc.com
Telephone: 520-293-1500 X-112

Invoice to:

Name: Dan Simpson
Company: HGC, Inc
E-mail:
Address: 51 W. Wetmore Rd
Tucson, AZ 85705
Telephone: 520-293-1500

If sample(s) received past holding time (HT), or if insufficient HT remains to complete analysis before expiration, shall ACZ proceed with requested short HT analyses? YES [X] NO [ ]
If "NO" then ACZ will contact client for further instruction. If neither "YES" nor "NO" is indicated, ACZ will proceed with the requested analyses, even if HT is expired, and data will be qualified.

PROJECT INFORMATION

Quote #: 504-IC
Project/PO #: 8720002.2
Reporting state for compliance testing: AZ
Sampler's Name: Travis Taylor
Are any samples NRC licensable material? NO

ANALYSES REQUESTED *(attach list or use quote number)*

SAMPLE IDENTIFICATION	DATE:TIME	Matrix	# of Containers	504-IC							
BAILEY	1-19-09:1615	GW	1	X							
EAST	1-20-09:1726	GW	1	X							
RAY	1-20-09:1618	GW	1	X							
FB012009	1-20-09	GW	1	X							
DUP012009	1-20-09	GW	1	X							
OSBORN	1-20-09:1335	GW	1	X							
SWAN	1-20-09:1215	GW	1	X							
BIMA	1-20-09:0930	GW	1	X							
EPPELE 641	1-21-09:1423	GW	1	X							
BANKS 986	1-21-09:1201	GW	1	X							

Matrix: SW (Surface Water) · GW (Ground Water) · WW (Waste Water) · DW (Drinking Water) · SL (Sludge) · SO (Soil) · OL (Oil) · Other

REMARKS/ SAMPLE DISCLOSURES

PAGE 1 of 2

Please refer to ACZ's terms & conditions located on the reverse side of this COC.

RELINQUISHED BY:	DATE:TIME	RECEIVED BY:	DATE:TIME
Travis Taylor	1-23-09:1100	[illegible]	1-26-09 13:39

ACZ Laboratories, Inc. L74122

2773 Downhill Drive Steamboat Springs, CO 80487 (800) 334-5493

CHAIN of CUSTODY

Report to:

Name: Dan Simpson
Company: Hydro Geo Chem, Inc
E-mail:
Address: 51 W. Wetmore Rd Tucson, AZ 85705
Telephone: 520-293-1500 x-133

Copy of Report to:

Name: Jim Norris
Company: HGC, Inc
E-mail: jimn@hgcinc.com
Telephone: 520-293-1500 x-112

Invoice to:

Name: Dan Simpson
Company: HGC, Inc
E-mail:
Address: 51 W. Wetmore Rd Tucson, AZ 85705
Telephone: 520-293-1500 x-133

If sample(s) received past holding time (HT), or if insufficient HT remains to complete analysis before expiration, shall ACZ proceed with requested short HT analyses? YES [X] NO [ ]
If "NO" then ACZ will contact client for further instruction. If neither "YES" nor "NO" is indicated, ACZ will proceed with the requested analyses, even if HT is expired, and data will be qualified.

PROJECT INFORMATION

Quote #: 504-IC
Project/PO #: 872.0002.2
Reporting state for compliance testing: AZ
Sampler's Name: Travis Taylor
Are any samples NRC licensable material? NO

ANALYSES REQUESTED *(attach list or use quote number)*

SAMPLE IDENTIFICATION	DATE:TIME	Matrix	# of Containers	504-IC
EQB012109	1-21-09	GW	1	X
FULTZ	1-21-09: 0945	GW	1	X
DODSON	1-22-09: 1326	GW	1	X
PANAGAKOS	1-22-09: 1229	GW	1	X
FRANCO	1-22-09: 1709	GW	1	X
Palmer	1-20-09: 10:25	GW	1	X — Added to COC per Scott Haberman 1-26-09

Matrix: SW (Surface Water) · GW (Ground Water) · WW (Waste Water) · DW (Drinking Water) · SL (Sludge) · SO (Soil) · OL (Oil) · Other

REMARKS/ SAMPLE DISCLOSURES

PAGE 2 of 2

Please refer to ACZ's terms & conditions located on the reverse side of this COC.

RELINQUISHED BY:	DATE:TIME	RECEIVED BY:	DATE:TIME
Travis Taylor	01-23-09: 1100	WPL	1-26-09 13:39

FRMAD050.03.05.02 White - Return with sample. Yellow - Retain for your records.

ACZ Laboratories, Inc.
2773 Downhill Drive Steamboat Springs, CO 80487 (800) 334-5493

Analytical Report

February 11, 2009

Report to:
Dan Simpson
Hydro Geo Chem, Inc.
51 West Wetmore Road Suite 101
Tuscon, AZ 85705

Bill to:
Accounts Payable
Hydro Geo Chem, Inc.
P. O. Box 97220
Phoenix, AZ 85060

cc: Jim Norris

Project ID: 8720002.2
ACZ Project ID: L74166

Dan Simpson:

Enclosed are the analytical results for sample(s) submitted to ACZ Laboratories, Inc. (ACZ) on January 29, 2009. This project has been assigned to ACZ's project number, L74166. Please reference this number in all future inquiries.

All analyses were performed according to ACZ's Quality Assurance Plan, version 12.0. The enclosed results relate only to the samples received under L74166. Each section of this report has been reviewed and approved by the appropriate Laboratory Supervisor, or a qualified substitute.

Except as noted, the test results for the methods and parameters listed on ACZ's current NELAC certificate letter (#ACZ) meet all requirements of NELAC.

This report shall be used or copied only in its entirety. ACZ is not responsible for the consequences arising from the use of a partial report.

All samples and sub-samples associated with this project will be disposed of after March 11, 2009. If the samples are determined to be hazardous, additional charges apply for disposal (typically less than $10/sample). If you would like the samples to be held longer than ACZ's stated policy or to be returned, please contact your Project Manager or Customer Service Representative for further details and associated costs. ACZ retains analytical reports for five years.

If you have any questions or other needs, please contact your Project Manager.

S. Habermehl

Scott Habermehl has reviewed
and approved this report.

Hydro Geo Chem, Inc.
Project ID: 8720002.2
Sample ID: NESS

ACZ Sample ID: ***L74166-01***
Date Sampled: *01/26/09 16:12*
Date Received: *01/29/09*
Sample Matrix: *Ground Water*

Wet Chemistry

Parameter	EPA Method	Result	Qual	XQ	Units	MDL	PQL	Date	Analyst
Sulfate	300.0 - Ion Chromatography	52.3			mg/L	0.5	3	02/09/09 17:44	aml

Arizona license number: AZ0102

Hydro Geo Chem, Inc.
Project ID: 8720002.2
Sample ID: ANDERSON

ACZ Sample ID: ***L74166-02***
Date Sampled: *01/27/09 14:02*
Date Received: *01/29/09*
Sample Matrix: *Ground Water*

Wet Chemistry

Parameter	EPA Method	Result	Qual	XQ	Units	MDL	PQL	Date	Analyst
Sulfate	300.0 - Ion Chromatography	488			mg/L	5	30	02/09/09 18:47	aml

Arizona license number: AZ0102

Hydro Geo Chem, Inc.
Project ID: 8720002.2
Sample ID: CHAMBERS

ACZ Sample ID: ***L74166-03***
Date Sampled: *01/27/09 15:05*
Date Received: *01/29/09*
Sample Matrix: *Ground Water*

Wet Chemistry

Parameter	EPA Method	Result	Qual	XQ	Units	MDL	PQL	Date	Analyst
Sulfate	300.0 - Ion Chromatography	5.3			mg/L	0.5	3	02/09/09 19:08	aml

Arizona license number: AZ0102

Hydro Geo Chem, Inc.
Project ID: 8720002.2
Sample ID: COOPERC

ACZ Sample ID: ***L74166-04***
Date Sampled: *01/27/09 16:25*
Date Received: *01/29/09*
Sample Matrix: *Ground Water*

Wet Chemistry

Parameter	EPA Method	Result	Qual	XQ	Units	MDL	PQL	Date	Analyst
Sulfate	300.0 - Ion Chromatography	950			mg/L	10	50	02/09/09 19:29	aml

Arizona license number: AZ0102

Hydro Geo Chem, Inc.
Project ID: 8720002.2
Sample ID: DUP012809

ACZ Sample ID: ***L74166-05***
Date Sampled: *01/28/09 00:00*
Date Received: *01/29/09*
Sample Matrix: *Ground Water*

Wet Chemistry

Parameter	EPA Method	Result	Qual	XQ	Units	MDL	PQL	Date	Analyst
Sulfate	300.0 - Ion Chromatography	640			mg/L	10	50	02/09/09 19:50	aml

Arizona license number: AZ0102

ACZ Laboratories, Inc.
2773 Downhill Drive Steamboat Springs, CO 80487 (800) 334-5493

Inorganic Analytical Results

Hydro Geo Chem, Inc.
Project ID: 8720002.2
Sample ID: FB012809

ACZ Sample ID: ***L74166-06***
Date Sampled: *01/28/09 00:00*
Date Received: *01/29/09*
Sample Matrix: *Ground Water*

Wet Chemistry

Parameter	EPA Method	Result	Qual	XQ	Units	MDL	PQL	Date	Analyst
Sulfate	300.0 - Ion Chromatography		U		mg/L	0.5	3	02/09/09 20:11	aml

Arizona license number: AZ0102

Hydro Geo Chem, Inc.
Project ID: 8720002.2
Sample ID: EQB012809

ACZ Sample ID: ***L74166-07***
Date Sampled: *01/28/09 00:00*
Date Received: *01/29/09*
Sample Matrix: *Ground Water*

Wet Chemistry

Parameter	EPA Method	Result	Qual	XQ	Units	MDL	PQL	Date	Analyst
Sulfate	300.0 - Ion Chromatography		U		mg/L	0.5	3	02/09/09 20:33	aml

Arizona license number: AZ0102

Hydro Geo Chem, Inc.
Project ID: 8720002.2
Sample ID: HOBAN

ACZ Sample ID: ***L74166-08***
Date Sampled: *01/28/09 10:05*
Date Received: *01/29/09*
Sample Matrix: *Ground Water*

Wet Chemistry

Parameter	EPA Method	Result	Qual	XQ	Units	MDL	PQL	Date	Analyst
Sulfate	300.0 - Ion Chromatography	580			mg/L	10	50	02/09/09 21:36	aml

Arizona license number: AZ0102

Hydro Geo Chem, Inc.
Project ID: 8720002.2
Sample ID: HOWARD

ACZ Sample ID: ***L74166-09***
Date Sampled: *01/28/09 11:43*
Date Received: *01/29/09*
Sample Matrix: *Ground Water*

Wet Chemistry

Parameter	EPA Method	Result	Qual	XQ	Units	MDL	PQL	Date	Analyst
Sulfate	300.0 - Ion Chromatography	640			mg/L	10	50	02/09/09 21:57	aml

Arizona license number: AZ0102

ACZ Laboratories, Inc.
2773 Downhill Drive Steamboat Springs, CO 80487 (800) 334-5493

Inorganic Analytical Results

Hydro Geo Chem, Inc.
Project ID: 8720002.2
Sample ID: KEEFER

ACZ Sample ID: ***L74166-10***
Date Sampled: *01/28/09 13:06*
Date Received: *01/29/09*
Sample Matrix: *Ground Water*

Wet Chemistry

Parameter	EPA Method	Result	Qual	XQ	Units	MDL	PQL	Date	Analyst
Sulfate	300.0 - Ion Chromatography	6.1			mg/L	0.5	3	02/09/09 22:18	aml

Arizona license number: AZ0102

Hydro Geo Chem, Inc.
Project ID: 8720002.2
Sample ID: MCCONNELL 265

ACZ Sample ID: ***L74166-11***
Date Sampled: *01/28/09 14:31*
Date Received: *01/29/09*
Sample Matrix: *Ground Water*

Wet Chemistry

Parameter	EPA Method	Result	Qual	XQ	Units	MDL	PQL	Date	Analyst
Sulfate	300.0 - Ion Chromatography	660		*	mg/L	10	50	02/09/09 22:39	aml

Arizona license number: AZ0102

Report Header Explanations

Batch	A distinct set of samples analyzed at a specific time
Found	Value of the QC Type of interest
Limit	Upper limit for RPD, in %.
Lower	Lower Recovery Limit, in % (except for LCSS, mg/Kg)
MDL	Method Detection Limit. Same as Minimum Reporting Limit. Allows for instrument and annual fluctuations.
PCN/SCN	A number assigned to reagents/standards to trace to the manufacturer's certificate of analysis
PQL	Practical Quantitation Limit, typically 5 times the MDL.
QC	True Value of the Control Sample or the amount added to the Spike
Rec	Amount of the true value or spike added recovered, in % (except for LCSS, mg/Kg)
RPD	Relative Percent Difference, calculation used for Duplicate QC Types
Upper	Upper Recovery Limit, in % (except for LCSS, mg/Kg)
Sample	Value of the Sample of interest

QC Sample Types

AS	Analytical Spike (Post Digestion)	LCSWD	Laboratory Control Sample - Water Duplicate
ASD	Analytical Spike (Post Digestion) Duplicate	LFB	Laboratory Fortified Blank
CCB	Continuing Calibration Blank	LFM	Laboratory Fortified Matrix
CCV	Continuing Calibration Verification standard	LFMD	Laboratory Fortified Matrix Duplicate
DUP	Sample Duplicate	LRB	Laboratory Reagent Blank
ICB	Initial Calibration Blank	MS	Matrix Spike
ICV	Initial Calibration Verification standard	MSD	Matrix Spike Duplicate
ICSAB	Inter-element Correction Standard - A plus B solutions	PBS	Prep Blank - Soil
LCSS	Laboratory Control Sample - Soil	PBW	Prep Blank - Water
LCSSD	Laboratory Control Sample - Soil Duplicate	PQV	Practical Quantitation Verification standard
LCSW	Laboratory Control Sample - Water	SDL	Serial Dilution

QC Sample Type Explanations

Blanks	Verifies that there is no or minimal contamination in the prep method or calibration procedure.
Control Samples	Verifies the accuracy of the method, including the prep procedure.
Duplicates	Verifies the precision of the instrument and/or method.
Spikes/Fortified Matrix	Determines sample matrix interferences, if any.
Standard	Verifies the validity of the calibration.

ACZ Qualifiers (Qual)

B	Analyte concentration detected at a value between MDL and PQL. The associated value is an estimated quantity.
H	Analysis exceeded method hold time. pH is a field test with an immediate hold time.
U	The material was analyzed for, but was not detected above the level of the associated value. The associated value is either the sample quantitation limit or the sample detection limit.

Method References

(1) EPA 600/4-83-020. Methods for Chemical Analysis of Water and Wastes, March 1983.
(2) EPA 600/R-93-100. Methods for the Determination of Inorganic Substances in Environmental Samples, August 1993.
(3) EPA 600/R-94-111. Methods for the Determination of Metals in Environmental Samples - Supplement I, May 1994.
(5) EPA SW-846. Test Methods for Evaluating Solid Waste, Third Edition with Update III, December 1996.
(6) Standard Methods for the Examination of Water and Wastewater, 19th edition, 1995.

Comments

(1) QC results calculated from raw data. Results may vary slightly if the rounded values are used in the calculations.
(2) Soil, Sludge, and Plant matrices for Inorganic analyses are reported on a dry weight basis.
(3) Animal matrices for Inorganic analyses are reported on an "as received" basis.

For a complete list of ACZ's Extended Qualifiers, please click: http://www.acz.com/public/extquallist.pdf

Hydro Geo Chem, Inc.
Project ID: 8720002.2

ACZ Project ID: ***L74166***

Sulfate 300.0 - Ion Chromatography

ACZ ID	Type	Analyzed	PCN/SCN	QC	Sample	Found	Units	Rec	Lower	Upper	RPD	Limit	Qual
WG259459													
WG259459ICV	ICV	02/09/09 13:49	WI081218-1	50		50.38	mg/L	100.8	90	110			
WG259459ICB	ICB	02/09/09 14:10				U	mg/L		-1.5	1.5			
WG259459ICV1	ICV	02/09/09 16:40	WI081218-1	50		54.44	mg/L	108.9	90	110			
WG259459ICB1	ICB	02/09/09 17:01				U	mg/L		-1.5	1.5			
WG259459LFB	LFB	02/09/09 17:23	WI081125-2	30		30.25	mg/L	100.8	90	110			
L74166-01AS	AS	02/09/09 18:05	WI081125-2	30	52.3	80.38	mg/L	93.6	90	110			
L74166-01DUP	DUP	02/09/09 18:26			52.3	52.26	mg/L				0.1	20	
L74166-11AS	AS	02/09/09 23:00	WI081125-2	600	660	1156	mg/L	82.7	90	110			M2
L74166-11DUP	DUP	02/09/09 23:21			660	717	mg/L				8.3	20	

Hydro Geo Chem, Inc.

ACZ Project ID: ***L74166***

ACZ ID	WORKNUM	PARAMETER	METHOD	QUAL	DESCRIPTION
L74166-11	WG259459	Sulfate	300.0 - Ion Chromatography	M2	Matrix spike recovery was low, the recovery of the associated control sample (LCS or LFB) was acceptable.

No certification qualifiers associated with this analysis

ACZ Laboratories, Inc.
2773 Downhill Drive Steamboat Springs, CO 80487 (800) 334-5493

Sample Receipt

Hydro Geo Chem, Inc.
8720002.2

ACZ Project ID: L74166
Date Received: 1/29/2009
Received By:
Date Printed: 1/29/2009

Receipt Verification

	YES	NO	NA
1) Does this project require special handling procedures such as CLP protocol?			X
2) Are the custody seals on the cooler intact?			X
3) Are the custody seals on the sample containers intact?			X
4) Is there a Chain of Custody or other directive shipping papers present?	X		
5) Is the Chain of Custody complete?	X		
6) Is the Chain of Custody in agreement with the samples received?	X		
7) Is there enough sample for all requested analyses?	X		
8) Are all samples within holding times for requested analyses?	X		
9) Were all sample containers received intact?	X		
10) Are the temperature blanks present?			X
11) Is the trip blank for Cyanide present?			X
12) Is the trip blank for VOA present?			X
13) Are samples requiring no headspace, headspace free?			X
14) Do the samples that require a Foreign Soils Permit have one?			X

Exceptions: If you answered no to any of the above questions, please describe

N/A

Contact (For any discrepancies, the client must be contacted)

N/A

Shipping Containers

Cooler Id	Temp (°C)	Rad (µR/hr)
NA7804	0.1	14

Client must contact ACZ Project Manager if analysis should not proceed for samples received outside of thermal preservation acceptance criteria.

Notes

ACZ Laboratories, Inc.
2773 Downhill Drive Steamboat Springs, CO 80487 (800) 334-5493

Sample Receipt

Hydro Geo Chem, Inc.
8720002.2

ACZ Project ID: L74166
Date Received: 1/29/2009
Received By:

Sample Container Preservation

SAMPLE	CLIENT ID	R < 2	G < 2	BK < 2	Y< 2	YG< 2	B< 2	O < 2	T >12	N/A	RAD	ID
L74166-01	NESS									X		
L74166-02	ANDERSON									X		
L74166-03	CHAMBERS									X		
L74166-04	COOPERC									X		
L74166-05	DUP012809									X		
L74166-06	FB012809									X		
L74166-07	EQB012809									X		
L74166-08	HOBAN									X		
L74166-09	HOWARD									X		
L74166-10	KEEFER									X		
L74166-11	MCCONNELL 265									X		

Sample Container Preservation Legend

Abbreviation	Description	Container Type	Preservative/Limits
R	Raw/Nitric	RED	pH must be < 2
B	Filtered/Sulfuric	BLUE	pH must be < 2
BK	Filtered/Nitric	BLACK	pH must be < 2
G	Filtered/Nitric	GREEN	pH must be < 2
O	Raw/Sulfuric	ORANGE	pH must be < 2
P	Raw/NaOH	PURPLE	pH must be > 12 *
T	Raw/NaOH Zinc Acetate	TAN	pH must be > 12
Y	Raw/Sulfuric	YELLOW	pH must be < 2
YG	Raw/Sulfuric	YELLOW GLASS	pH must be < 2
N/A	No preservative needed	Not applicable	
RAD	Gamma/Beta dose rate	Not applicable	must be < 250 µR/hr

* pH check performed by analyst prior to sample preparation

Sample IDs Reviewed By: _____

ACZ Laboratories, Inc.

L74166

2773 Downhill Drive Steamboat Springs, CO 80487 (800) 334-5493

CHAIN of CUSTODY

Report to:

Name: Dan Simpson
Company: Hydro Geo Chem, Inc
E-mail:
Address: 51 W. Wetmore Rd
Tucson, AZ 85705
Telephone: 520-293-1500 x-133

Copy of Report to:

Name: Jim Norris
Company: HGC, Inc
E-mail: Jimn@hgcinc.com
Telephone: 520-293-1500 x-112

Invoice to:

Name: Dan Simpson
Company: HGC, Inc
E-mail:
Address: 51 W. Wetmore Rd
Tucson, AZ 85705
Telephone: 520-293-1500 x-133

If sample(s) received past holding time (HT), or if insufficient HT remains to complete analysis before expiration, shall ACZ proceed with requested short HT analyses? YES [X] NO [ ]

If "NO" then ACZ will contact client for further instruction. If neither "YES" nor "NO" is indicated, ACZ will proceed with the requested analyses, even if HT is expired, and data will be qualified.

PROJECT INFORMATION

Quote #: 504-IC
Project/PO #: 8720002.2
Reporting state for compliance testing: AZ
Sampler's Name: Travis Taylor
Are any samples NRC licensable material? NO

ANALYSES REQUESTED *(attach list or use quote number)*

SAMPLE IDENTIFICATION	DATE:TIME	Matrix	# of Containers	504-IC
NESS	1-26-09: 1612	GW	1	X
ANDERSON	1-27-09: 1402	GW	1	X
CHAMBERS	1-27-09: 1505	GW	1	X
COOPER C	1-27-09: 1625	GW	1	X
DUP012809	1-28-09:	GW	1	X
FB012809	1-28-09:	GW	1	X
EQB012809	1-28-09:	GW	1	X
HOBAN	1-28-09: 1005	GW	1	X
HOWARD	1-28-09: 1143	GW	1	X
KEEFER	1-28-09: 1306	GW	1	X

Matrix | SW (Surface Water) · GW (Ground Water) · WW (Waste Water) · DW (Drinking Water) · SL (Sludge) · SO (Soil) · OL (Oil) · Other

REMARKS/ SAMPLE DISCLOSURES

PAGE 1 of 2

Please refer to ACZ's terms & conditions located on the reverse side of this COC.

RELINQUISHED BY:	DATE:TIME	RECEIVED BY:	DATE:TIME
Travis Taylor	1-28-09: 1525	COC	1-29-09 9:10

FRMAD050.03.05.02 White - Return with sample. Yellow - Retain for your records.

ACZ Laboratories, Inc.

2773 Downhill Drive Steamboat Springs, CO 80487 (800) 334-5493

CHAIN of CUSTODY

Report to:

Name: Dan Simpson
Company: Hydro Geo Chem, Inc
E-mail:

Address: 51 W. Wetmore Rd
Tucson, Az
Telephone: 520-293-1500 x-133

Copy of Report to:

Name: Jim Norris
Company: HGC, Inc

E-mail: jimn@hgcinc.com
Telephone: 520-293-1500 x-112

Invoice to:

Name: Dan Simpson
Company: HGC, Inc
E-mail:

Address: 51 W. Wetmore Rd
Tucson, AZ 85705
Telephone: 520-293-1500 x-133

If sample(s) received past holding time (HT), or if insufficient HT remains to complete analysis before expiration, shall ACZ proceed with requested short HT analyses? YES [X] NO [ ]

If "NO" then ACZ will contact client for further instruction. If neither "YES" nor "NO" is indicated, ACZ will proceed with the requested analyses, even if HT is expired, and data will be qualified.

PROJECT INFORMATION

Quote #: 504-IC
Project/PO #: 8720002.2
Reporting state for compliance testing: AZ
Sampler's Name: Travis Taylor
Are any samples NRC licensable material? NO

ANALYSES REQUESTED *(attach list or use quote number)*

SAMPLE IDENTIFICATION	DATE:TIME	Matrix	# of Containers	504-IC							
MCCONNELL 265	1-28-09:1431	GW	1	X							

Matrix: SW (Surface Water) · GW (Ground Water) · WW (Waste Water) · DW (Drinking Water) · SL (Sludge) · SO (Soil) · OL (Oil) · Other

REMARKS/ SAMPLE DISCLOSURES

PAGE 2 of 2

Please refer to ACZ's terms & conditions located on the reverse side of this COC.

RELINQUISHED BY:	DATE:TIME	RECEIVED BY:	DATE:TIME
Travis Taylor	1-28-09:1525	COC	1-29-09:10

FRMAD050.03.05.02 White - Return with sample. Yellow - Retain for your records.

ACZ Laboratories, Inc.
2773 Downhill Drive Steamboat Springs, CO 80487 (800) 334-5493

Analytical Report

February 12, 2009

Report to:
Dan Simpson
Hydro Geo Chem, Inc.
51 West Wetmore Road Suite 101
Tuscon, AZ 85705

Bill to:
Accounts Payable
Hydro Geo Chem, Inc.
P. O. Box 97220
Phoenix, AZ 85060

cc: Jim Norris

Project ID: 8720002.2
ACZ Project ID: L74214

Dan Simpson:

Enclosed are the analytical results for sample(s) submitted to ACZ Laboratories, Inc. (ACZ) on February 02, 2009. This project has been assigned to ACZ's project number, L74214. Please reference this number in all future inquiries.

All analyses were performed according to ACZ's Quality Assurance Plan, version 12.0. The enclosed results relate only to the samples received under L74214. Each section of this report has been reviewed and approved by the appropriate Laboratory Supervisor, or a qualified substitute.

Except as noted, the test results for the methods and parameters listed on ACZ's current NELAC certificate letter (#ACZ) meet all requirements of NELAC.

This report shall be used or copied only in its entirety. ACZ is not responsible for the consequences arising from the use of a partial report.

All samples and sub-samples associated with this project will be disposed of after March 12, 2009. If the samples are determined to be hazardous, additional charges apply for disposal (typically less than $10/sample). If you would like the samples to be held longer than ACZ's stated policy or to be returned, please contact your Project Manager or Customer Service Representative for further details and associated costs. ACZ retains analytical reports for five years.

If you have any questions or other needs, please contact your Project Manager.

S. Habermehl

Scott Habermehl has reviewed
and approved this report.

Hydro Geo Chem, Inc.
Project ID: 8720002.2
Sample ID: GARNER 635

ACZ Sample ID: ***L74214-01***
Date Sampled: *01/28/09 17:35*
Date Received: *02/02/09*
Sample Matrix: *Ground Water*

Wet Chemistry

Parameter	EPA Method	Result	Qual	XQ	Units	MDL	PQL	Date	Analyst
Sulfate	300.0 - Ion Chromatography	37.4			mg/L	0.5	3	02/10/09 22:30	aml

Arizona license number: AZ0102

Hydro Geo Chem, Inc.
Project ID: 8720002.2
Sample ID: WEISKOPF

ACZ Sample ID: ***L74214-02***
Date Sampled: *01/29/09 16:50*
Date Received: *02/02/09*
Sample Matrix: *Ground Water*

Wet Chemistry

Parameter	EPA Method	Result	Qual	XQ	Units	MDL	PQL	Date	Analyst
Sulfate	300.0 - Ion Chromatography	503			mg/L	5	30	02/11/09 14:22	aml

Arizona license number: AZ0102

Hydro Geo Chem, Inc.
Project ID: 8720002.2
Sample ID: SCHWARTZ

ACZ Sample ID: ***L74214-03***
Date Sampled: *01/29/09 15:36*
Date Received: *02/02/09*
Sample Matrix: *Ground Water*

Wet Chemistry

Parameter	EPA Method	Result	Qual	XQ	Units	MDL	PQL	Date	Analyst
Sulfate	300.0 - Ion Chromatography	124			mg/L	3	10	02/11/09 15:25	aml

Arizona license number: AZ0102

Hydro Geo Chem, Inc.
Project ID: 8720002.2
Sample ID: RAMIREZ

ACZ Sample ID: ***L74214-04***
Date Sampled: *01/29/09 13:15*
Date Received: *02/02/09*
Sample Matrix: *Ground Water*

Wet Chemistry

Parameter	EPA Method	Result	Qual	XQ	Units	MDL	PQL	Date	Analyst
Sulfate	300.0 - Ion Chromatography	8.3			mg/L	0.5	3	02/11/09 15:46	aml

Arizona license number: AZ0102

Hydro Geo Chem, Inc.
Project ID: 8720002.2
Sample ID: PIONKE

ACZ Sample ID: ***L74214-05***
Date Sampled: *01/29/09 11:21*
Date Received: *02/02/09*
Sample Matrix: *Ground Water*

Wet Chemistry

Parameter	EPA Method	Result	Qual	XQ	Units	MDL	PQL	Date	Analyst
Sulfate	300.0 - Ion Chromatography	385			mg/L	5	30	02/11/09 16:07	aml

Arizona license number: AZ0102

Hydro Geo Chem, Inc.
Project ID: 8720002.2
Sample ID: MOORE

ACZ Sample ID: ***L74214-06***
Date Sampled: *01/29/09 10:01*
Date Received: *02/02/09*
Sample Matrix: *Ground Water*

Wet Chemistry

Parameter	EPA Method	Result	Qual	XQ	Units	MDL	PQL	Date	Analyst
Sulfate	300.0 - Ion Chromatography	6.6			mg/L	0.5	3	02/11/09 16:28	aml

Arizona license number: AZ0102

Report Header Explanations

Batch	A distinct set of samples analyzed at a specific time
Found	Value of the QC Type of interest
Limit	Upper limit for RPD, in %.
Lower	Lower Recovery Limit, in % (except for LCSS, mg/Kg)
MDL	Method Detection Limit. Same as Minimum Reporting Limit. Allows for instrument and annual fluctuations.
PCN/SCN	A number assigned to reagents/standards to trace to the manufacturer's certificate of analysis
PQL	Practical Quantitation Limit, typically 5 times the MDL.
QC	True Value of the Control Sample or the amount added to the Spike
Rec	Amount of the true value or spike added recovered, in % (except for LCSS, mg/Kg)
RPD	Relative Percent Difference, calculation used for Duplicate QC Types
Upper	Upper Recovery Limit, in % (except for LCSS, mg/Kg)
Sample	Value of the Sample of interest

QC Sample Types

AS	Analytical Spike (Post Digestion)	LCSWD	Laboratory Control Sample - Water Duplicate
ASD	Analytical Spike (Post Digestion) Duplicate	LFB	Laboratory Fortified Blank
CCB	Continuing Calibration Blank	LFM	Laboratory Fortified Matrix
CCV	Continuing Calibration Verification standard	LFMD	Laboratory Fortified Matrix Duplicate
DUP	Sample Duplicate	LRB	Laboratory Reagent Blank
ICB	Initial Calibration Blank	MS	Matrix Spike
ICV	Initial Calibration Verification standard	MSD	Matrix Spike Duplicate
ICSAB	Inter-element Correction Standard - A plus B solutions	PBS	Prep Blank - Soil
LCSS	Laboratory Control Sample - Soil	PBW	Prep Blank - Water
LCSSD	Laboratory Control Sample - Soil Duplicate	PQV	Practical Quantitation Verification standard
LCSW	Laboratory Control Sample - Water	SDL	Serial Dilution

QC Sample Type Explanations

Blanks	Verifies that there is no or minimal contamination in the prep method or calibration procedure.
Control Samples	Verifies the accuracy of the method, including the prep procedure.
Duplicates	Verifies the precision of the instrument and/or method.
Spikes/Fortified Matrix	Determines sample matrix interferences, if any.
Standard	Verifies the validity of the calibration.

ACZ Qualifiers (Qual)

B	Analyte concentration detected at a value between MDL and PQL. The associated value is an estimated quantity.
H	Analysis exceeded method hold time. pH is a field test with an immediate hold time.
U	The material was analyzed for, but was not detected above the level of the associated value. The associated value is either the sample quantitation limit or the sample detection limit.

Method References

(1)	EPA 600/4-83-020. Methods for Chemical Analysis of Water and Wastes, March 1983.
(2)	EPA 600/R-93-100. Methods for the Determination of Inorganic Substances in Environmental Samples, August 1993.
(3)	EPA 600/R-94-111. Methods for the Determination of Metals in Environmental Samples - Supplement I, May 1994.
(5)	EPA SW-846. Test Methods for Evaluating Solid Waste, Third Edition with Update III, December 1996.
(6)	Standard Methods for the Examination of Water and Wastewater, 19th edition, 1995.

Comments

(1)	QC results calculated from raw data. Results may vary slightly if the rounded values are used in the calculations.
(2)	Soil, Sludge, and Plant matrices for Inorganic analyses are reported on a dry weight basis.
(3)	Animal matrices for Inorganic analyses are reported on an "as received" basis.

For a complete list of ACZ's Extended Qualifiers, please click: http://www.acz.com/public/extquallist.pdf

Hydro Geo Chem, Inc.
Project ID: 8720002.2

ACZ Project ID: ***L74214***

Sulfate 300.0 - Ion Chromatography

ACZ ID	Type	Analyzed	PCN/SCN	QC	Sample	Found	Units	Rec	Lower	Upper	RPD	Limit	Qual
WG259574													
WG259574ICV	ICV	02/09/09 13:49	WI081218-1	50		50.38	mg/L	100.8	90	110			
WG259574ICB	ICB	02/09/09 14:10				U	mg/L		-1.5	1.5			
WG259574ICV1	ICV	02/10/09 14:45	WI081218-1	50		52.4	mg/L	104.8	90	110			
WG259574ICB1	ICB	02/10/09 15:06				U	mg/L		-1.5	1.5			
WG259574LFB	LFB	02/10/09 15:28	WI081125-2	30		30.73	mg/L	102.4	90	110			
WG259574ICV2	ICV	02/11/09 11:12	WI081218-1	50		52.31	mg/L	104.6	90	110			
WG259574ICB2	ICB	02/11/09 11:33				U	mg/L		-1.5	1.5			
L74209-04AS	AS	02/11/09 13:40	WI081125-2	150	128	267.6	mg/L	93.1	90	110			
L74209-04DUP	DUP	02/11/09 14:01			128	128.1	mg/L				0.1	20	

ACZ Laboratories, Inc.
2773 Downhill Drive Steamboat Springs, CO 80487 (800) 334-5493

Inorganic Extended Qualifier Report

Hydro Geo Chem, Inc.

ACZ Project ID: ***L74214***

ACZ ID	WORKNUM	PARAMETER	METHOD	QUAL	DESCRIPTION

No extended qualifiers associated with this analysis

Certification Qualifiers

Hydro Geo Chem, Inc. ACZ Project ID: ***L74214***

No certification qualifiers associated with this analysis

ACZ Laboratories, Inc.
2773 Downhill Drive Steamboat Springs, CO 80487 (800) 334-5493

Sample Receipt

Hydro Geo Chem, Inc.
8720002.2

ACZ Project ID: L74214
Date Received: 2/2/2009
Received By:
Date Printed: 2/2/2009

Receipt Verification

	YES	NO	NA
1) Does this project require special handling procedures such as CLP protocol?			X
2) Are the custody seals on the cooler intact?			X
3) Are the custody seals on the sample containers intact?			X
4) Is there a Chain of Custody or other directive shipping papers present?	X		
5) Is the Chain of Custody complete?	X		
6) Is the Chain of Custody in agreement with the samples received?	X		
7) Is there enough sample for all requested analyses?	X		
8) Are all samples within holding times for requested analyses?	X		
9) Were all sample containers received intact?	X		
10) Are the temperature blanks present?			X
11) Is the trip blank for Cyanide present?			X
12) Is the trip blank for VOA present?			X
13) Are samples requiring no headspace, headspace free?			X
14) Do the samples that require a Foreign Soils Permit have one?			X

Exceptions: If you answered no to any of the above questions, please describe

N/A

Contact (For any discrepancies, the client must be contacted)

N/A

Shipping Containers

Cooler Id	Temp (°C)	Rad (µR/hr)
NA7820	1.1	12

Client must contact ACZ Project Manager if analysis should not proceed for samples received outside of thermal preservation acceptance criteria.

Notes

ACZ Laboratories, Inc.
2773 Downhill Drive Steamboat Springs, CO 80487 (800) 334-5493

Sample Receipt

Hydro Geo Chem, Inc.
8720002.2

ACZ Project ID: L74214
Date Received: 2/2/2009
Received By:

Sample Container Preservation

SAMPLE	CLIENT ID	R < 2	G < 2	BK < 2	Y< 2	YG< 2	B< 2	O < 2	T >12	N/A	RAD	ID
L74214-01	GARNER 635									X		
L74214-02	WEISKOPF									X		
L74214-03	SCHWARTZ									X		
L74214-04	RAMIREZ									X		
L74214-05	PIONKE									X		
L74214-06	MOORE									X		

Sample Container Preservation Legend

Abbreviation	Description	Container Type	Preservative/Limits
R	Raw/Nitric	RED	pH must be < 2
B	Filtered/Sulfuric	BLUE	pH must be < 2
BK	Filtered/Nitric	BLACK	pH must be < 2
G	Filtered/Nitric	GREEN	pH must be < 2
O	Raw/Sulfuric	ORANGE	pH must be < 2
P	Raw/NaOH	PURPLE	pH must be > 12 *
T	Raw/NaOH Zinc Acetate	TAN	pH must be > 12
Y	Raw/Sulfuric	YELLOW	pH must be < 2
YG	Raw/Sulfuric	YELLOW GLASS	pH must be < 2
N/A	No preservative needed	Not applicable	
RAD	Gamma/Beta dose rate	Not applicable	must be < 250 µR/hr

* pH check performed by analyst prior to sample preparation

Sample IDs Reviewed By: _____

ACZ Laboratories, Inc. L74214

2773 Downhill Drive Steamboat Springs, CO 80487 (800) 334-5493

CHAIN of CUSTODY

Report to:

Name: Dan Simpson
Company: Hydro Geo Chem, Inc
E-mail:

Address: 51 W. Wetmore Rd
Tucson, Az 85705
Telephone: 520-293-1500 x-133

Copy of Report to:

Name: Jim Norris
Company: HGC, Inc

E-mail: jimn@hgcinc.com
Telephone: 520-293-1500 x-112

Invoice to:

Name: Dan Simpson
Company: HGC, Inc
E-mail:

Address: 51 W. Wetmore Rd
Tucson, Az 85705
Telephone:

If sample(s) received past holding time (HT), or if insufficient HT remains to complete analysis before expiration, shall ACZ proceed with requested short HT analyses? If "NO" then ACZ will contact client for further instruction. If neither "YES" nor "NO" is indicated, ACZ will proceed with the requested analyses, even if HT is expired, and data will be qualified.

YES [X]
NO [ ]

PROJECT INFORMATION

Quote #: 504-IC
Project/PO #: 8720002.2
Reporting state for compliance testing: AZ
Sampler's Name: Travis Taylor
Are any samples NRC licensable material? No

ANALYSES REQUESTED *(attach list or use quote number)*

SAMPLE IDENTIFICATION	DATE:TIME	Matrix	# of Containers	504-IC
GARNER 635	1-28-09;1735	GW	1	X
WEISKOPF	1-29-09;1650	GW	1	X
SCHWARTZ	1-29-09;1536	GW	1	X
RAMIREZ	1-29-09;1315	GW	1	X
PIONKE	1-29-09;1121	GW	1	X
MOORE	1-29-09;1001	GW	1	X

Matrix: SW (Surface Water) · GW (Ground Water) · WW (Waste Water) · DW (Drinking Water) · SL (Sludge) · SO (Soil) · OL (Oil) · Other

REMARKS/ SAMPLE DISCLOSURES

PAGE 1 of 1

Please refer to ACZ's terms & conditions located on the reverse side of this COC.

RELINQUISHED BY:	DATE:TIME	RECEIVED BY:	DATE:TIME
Travis Taylor	1-30-09;1100	[illegible]	2-3-09 9:23

FRMAD050.03.05.02 White - Return with sample. Yellow - Retain for your records.

ACZ Laboratories, Inc.
2773 Downhill Drive Steamboat Springs, CO 80487 (800) 334-5493

Analytical Report

February 16, 2009

Report to:
Dan Simpson
Hydro Geo Chem, Inc.
51 West Wetmore Road Suite 101
Tuscon, AZ 85705

Bill to:
Accounts Payable
Hydro Geo Chem, Inc.
P. O. Box 97220
Phoenix, AZ 85060

cc: Jim Norris

Project ID: 8720002.2
ACZ Project ID: L74368

Dan Simpson:

Enclosed are the analytical results for sample(s) submitted to ACZ Laboratories, Inc. (ACZ) on February 11, 2009. This project has been assigned to ACZ's project number, L74368. Please reference this number in all future inquiries.

All analyses were performed according to ACZ's Quality Assurance Plan, version 12.0. The enclosed results relate only to the samples received under L74368. Each section of this report has been reviewed and approved by the appropriate Laboratory Supervisor, or a qualified substitute.

Except as noted, the test results for the methods and parameters listed on ACZ's current NELAC certificate letter (#ACZ) meet all requirements of NELAC.

This report shall be used or copied only in its entirety. ACZ is not responsible for the consequences arising from the use of a partial report.

All samples and sub-samples associated with this project will be disposed of after March 16, 2009. If the samples are determined to be hazardous, additional charges apply for disposal (typically less than $10/sample). If you would like the samples to be held longer than ACZ's stated policy or to be returned, please contact your Project Manager or Customer Service Representative for further details and associated costs. ACZ retains analytical reports for five years.

If you have any questions or other needs, please contact your Project Manager.

S. Habermehl

Scott Habermehl has reviewed
and approved this report.

Hydro Geo Chem, Inc.
Project ID: 8720002.2
Sample ID: DURAZO

ACZ Sample ID: ***L74368-01***
Date Sampled: *02/10/09 11:19*
Date Received: *02/11/09*
Sample Matrix: *Ground Water*

Wet Chemistry

Parameter	EPA Method	Result	Qual	XQ	Units	MDL	PQL	Date	Analyst
Sulfate	300.0 - Ion Chromatography	386			mg/L	5	30	02/13/09 11:22	aml

Arizona license number: AZ0102

Report Header Explanations

Batch	A distinct set of samples analyzed at a specific time
Found	Value of the QC Type of interest
Limit	Upper limit for RPD, in %.
Lower	Lower Recovery Limit, in % (except for LCSS, mg/Kg)
MDL	Method Detection Limit. Same as Minimum Reporting Limit. Allows for instrument and annual fluctuations.
PCN/SCN	A number assigned to reagents/standards to trace to the manufacturer's certificate of analysis
PQL	Practical Quantitation Limit, typically 5 times the MDL.
QC	True Value of the Control Sample or the amount added to the Spike
Rec	Amount of the true value or spike added recovered, in % (except for LCSS, mg/Kg)
RPD	Relative Percent Difference, calculation used for Duplicate QC Types
Upper	Upper Recovery Limit, in % (except for LCSS, mg/Kg)
Sample	Value of the Sample of interest

QC Sample Types

AS	Analytical Spike (Post Digestion)	LCSWD	Laboratory Control Sample - Water Duplicate
ASD	Analytical Spike (Post Digestion) Duplicate	LFB	Laboratory Fortified Blank
CCB	Continuing Calibration Blank	LFM	Laboratory Fortified Matrix
CCV	Continuing Calibration Verification standard	LFMD	Laboratory Fortified Matrix Duplicate
DUP	Sample Duplicate	LRB	Laboratory Reagent Blank
ICB	Initial Calibration Blank	MS	Matrix Spike
ICV	Initial Calibration Verification standard	MSD	Matrix Spike Duplicate
ICSAB	Inter-element Correction Standard - A plus B solutions	PBS	Prep Blank - Soil
LCSS	Laboratory Control Sample - Soil	PBW	Prep Blank - Water
LCSSD	Laboratory Control Sample - Soil Duplicate	PQV	Practical Quantitation Verification standard
LCSW	Laboratory Control Sample - Water	SDL	Serial Dilution

QC Sample Type Explanations

Blanks	Verifies that there is no or minimal contamination in the prep method or calibration procedure.
Control Samples	Verifies the accuracy of the method, including the prep procedure.
Duplicates	Verifies the precision of the instrument and/or method.
Spikes/Fortified Matrix	Determines sample matrix interferences, if any.
Standard	Verifies the validity of the calibration.

ACZ Qualifiers (Qual)

B	Analyte concentration detected at a value between MDL and PQL. The associated value is an estimated quantity.
H	Analysis exceeded method hold time. pH is a field test with an immediate hold time.
U	The material was analyzed for, but was not detected above the level of the associated value.
	The associated value is either the sample quantitation limit or the sample detection limit.

Method References

(1)	EPA 600/4-83-020. Methods for Chemical Analysis of Water and Wastes, March 1983.
(2)	EPA 600/R-93-100. Methods for the Determination of Inorganic Substances in Environmental Samples, August 1993.
(3)	EPA 600/R-94-111. Methods for the Determination of Metals in Environmental Samples - Supplement I, May 1994.
(5)	EPA SW-846. Test Methods for Evaluating Solid Waste, Third Edition with Update III, December 1996.
(6)	Standard Methods for the Examination of Water and Wastewater, 19th edition, 1995.

Comments

(1)	QC results calculated from raw data. Results may vary slightly if the rounded values are used in the calculations.
(2)	Soil, Sludge, and Plant matrices for Inorganic analyses are reported on a dry weight basis.
(3)	Animal matrices for Inorganic analyses are reported on an "as received" basis.

For a complete list of ACZ's Extended Qualifiers, please click: http://www.acz.com/public/extquallist.pdf

Hydro Geo Chem, Inc.
Project ID: 8720002.2

ACZ Project ID: ***L74368***

Sulfate 300.0 - Ion Chromatography

ACZ ID	Type	Analyzed	PCN/SCN	QC	Sample	Found	Units	Rec	Lower	Upper	RPD	Limit	Qual
WG259695													
WG259695ICV	ICV	02/09/09 13:49	WI081218-1	50		50.38	mg/L	100.8	90	110			
WG259695ICB	ICB	02/09/09 14:10				U	mg/L		-1.5	1.5			
WG259695ICV1	ICV	02/12/09 18:58	WI081218-1	50		51.74	mg/L	103.5	90	110			
WG259695ICB1	ICB	02/12/09 19:19				U	mg/L		-1.5	1.5			
WG259695LFB	LFB	02/12/09 19:40	WI081125-2	30		28.81	mg/L	96	90	110			
L74339-05AS	AS	02/12/09 20:22	WI081125-2	30	45.1	73.54	mg/L	94.8	90	110			
L74339-05DUP	DUP	02/12/09 20:43			45.1	45.1	mg/L				0	20	

ACZ Laboratories, Inc.
2773 Downhill Drive Steamboat Springs, CO 80487 (800) 334-5493

Inorganic Extended Qualifier Report

Hydro Geo Chem, Inc.

ACZ Project ID: ***L74368***

ACZ ID	WORKNUM	PARAMETER	METHOD	QUAL	DESCRIPTION

No extended qualifiers associated with this analysis

No certification qualifiers associated with this analysis

ACZ Laboratories, Inc.
2773 Downhill Drive Steamboat Springs, CO 80487 (800) 334-5493

Sample Receipt

Hydro Geo Chem, Inc.
8720002.2

ACZ Project ID: L74368
Date Received: 2/11/2009
Received By:
Date Printed: 2/11/2009

Receipt Verification

	YES	NO	NA
1) Does this project require special handling procedures such as CLP protocol?			X
2) Are the custody seals on the cooler intact?	X		
3) Are the custody seals on the sample containers intact?			X
4) Is there a Chain of Custody or other directive shipping papers present?	X		
5) Is the Chain of Custody complete?	X		
6) Is the Chain of Custody in agreement with the samples received?	X		
7) Is there enough sample for all requested analyses?	X		
8) Are all samples within holding times for requested analyses?	X		
9) Were all sample containers received intact?	X		
10) Are the temperature blanks present?			X
11) Is the trip blank for Cyanide present?			X
12) Is the trip blank for VOA present?			X
13) Are samples requiring no headspace, headspace free?			X
14) Do the samples that require a Foreign Soils Permit have one?			X

Exceptions: If you answered no to any of the above questions, please describe

N/A

Contact (For any discrepancies, the client must be contacted)

N/A

Shipping Containers

Cooler Id	Temp (°C)	Rad (µR/hr)
NA7866	1.4	14

Client must contact ACZ Project Manager if analysis should not proceed for samples received outside of thermal preservation acceptance criteria.

Notes

ACZ Laboratories, Inc.
2773 Downhill Drive Steamboat Springs, CO 80487 (800) 334-5493

Sample Receipt

Hydro Geo Chem, Inc.
8720002.2

ACZ Project ID: L74368
Date Received: 2/11/2009
Received By:

Sample Container Preservation

SAMPLE	CLIENT ID	R < 2	G < 2	BK < 2	Y< 2	YG< 2	B< 2	O < 2	T >12	N/A	RAD	ID
L74368-01	DURAZO											

Sample Container Preservation Legend

Abbreviation	Description	Container Type	Preservative/Limits
R	Raw/Nitric	RED	pH must be < 2
B	Filtered/Sulfuric	BLUE	pH must be < 2
BK	Filtered/Nitric	BLACK	pH must be < 2
G	Filtered/Nitric	GREEN	pH must be < 2
O	Raw/Sulfuric	ORANGE	pH must be < 2
P	Raw/NaOH	PURPLE	pH must be > 12 *
T	Raw/NaOH Zinc Acetate	TAN	pH must be > 12
Y	Raw/Sulfuric	YELLOW	pH must be < 2
YG	Raw/Sulfuric	YELLOW GLASS	pH must be < 2
N/A	No preservative needed	Not applicable	
RAD	Gamma/Beta dose rate	Not applicable	must be < 250 µR/hr

* pH check performed by analyst prior to sample preparation

Sample IDs Reviewed By: _____

ACZ Laboratories, Inc. L74368

2773 Downhill Drive Steamboat Springs, CO 80487 (800) 334-5493

CHAIN of CUSTODY

Report to:

Name: Dan Simpson
Company: Hydro Geo Chem, Inc
E-mail:

Address: 51 W. Wetmore Rd
Tucson, AZ 85705
Telephone: 520-293-1500 x-133

Copy of Report to:

Name: Jim Norris
Company: HGC, Inc

E-mail: jimn@hgcinc.com
Telephone: 520-293-1500 x-112

Invoice to:

Name: Dan Simpson
Company: HGC, Inc
E-mail:

Address: 51 W. Wetmore Rd
Tucson, AZ 85705
Telephone:

If sample(s) received past holding time (HT), or if insufficient HT remains to complete analysis before expiration, shall ACZ proceed with requested short HT analyses? YES [X] NO [ ]
If "NO" then ACZ will contact client for further instruction. If neither "YES" nor "NO" is indicated, ACZ will proceed with the requested analyses, even if HT is expired, and data will be qualified.

PROJECT INFORMATION

Quote #: 504-IC
Project/PO #: 8720002.2
Reporting state for compliance testing: AZ
Sampler's Name: Travis Taylor
Are any samples NRC licensable material? NO

ANALYSES REQUESTED *(attach list or use quote number)*

SAMPLE IDENTIFICATION	DATE:TIME	Matrix	# of Containers	504-TC							
DURAZO	02-10-09: 1119	GW	1	X							

Matrix: SW (Surface Water) · GW (Ground Water) · WW (Waste Water) · DW (Drinking Water) · SL (Sludge) · SO (Soil) · OL (Oil) · Other

REMARKS/ SAMPLE DISCLOSURES

72 hour turnaround please.

PAGE 1 of 1

Please refer to ACZ's terms & conditions located on the reverse side of this COC.

RELINQUISHED BY:	DATE:TIME	RECEIVED BY:	DATE:TIME
Travis Taylor	02-10-09: 1210		2-11-09 10:3

ACZ Laboratories, Inc.
2773 Downhill Drive Steamboat Springs, CO 80487 (800) 334-5493

Analytical Report

February 24, 2009

Report to:
Dan Simpson
Hydro Geo Chem, Inc.
51 West Wetmore Road Suite 101
Tuscon, AZ 85705

Bill to:
Accounts Payable
Hydro Geo Chem, Inc.
P. O. Box 97220
Phoenix, AZ 85060

cc: Jim Norris

Project ID: 8720002.2
ACZ Project ID: L74430

Dan Simpson:

Enclosed are the analytical results for sample(s) submitted to ACZ Laboratories, Inc. (ACZ) on February 14, 2009. This project has been assigned to ACZ's project number, L74430. Please reference this number in all future inquiries.

All analyses were performed according to ACZ's Quality Assurance Plan, version 12.0. The enclosed results relate only to the samples received under L74430. Each section of this report has been reviewed and approved by the appropriate Laboratory Supervisor, or a qualified substitute.

Except as noted, the test results for the methods and parameters listed on ACZ's current NELAC certificate letter (#ACZ) meet all requirements of NELAC.

This report shall be used or copied only in its entirety. ACZ is not responsible for the consequences arising from the use of a partial report.

All samples and sub-samples associated with this project will be disposed of after March 24, 2009. If the samples are determined to be hazardous, additional charges apply for disposal (typically less than $10/sample). If you would like the samples to be held longer than ACZ's stated policy or to be returned, please contact your Project Manager or Customer Service Representative for further details and associated costs. ACZ retains analytical reports for five years.

If you have any questions or other needs, please contact your Project Manager.

S. Habermehl

Scott Habermehl has reviewed
and approved this report.

ACZ Laboratories, Inc.
2773 Downhill Drive Steamboat Springs, CO 80487 (800) 334-5493

Inorganic Analytical Results

Hydro Geo Chem, Inc.
Project ID: 8720002.2
Sample ID: POOL

ACZ Sample ID: ***L74430-01***
Date Sampled: *02/13/09 09:19*
Date Received: *02/14/09*
Sample Matrix: *Ground Water*

Wet Chemistry

Parameter	EPA Method	Result	Qual	XQ	Units	MDL	PQL	Date	Analyst
Sulfate	300.0 - Ion Chromatography	141			mg/L	1	5	02/18/09 11:22	aml

Arizona license number: AZ0102

ACZ Laboratories, Inc.
2773 Downhill Drive Steamboat Springs, CO 80487 (800) 334-5493

Inorganic Analytical Results

Hydro Geo Chem, Inc.
Project ID: 8720002.2
Sample ID: WEED

ACZ Sample ID: ***L74430-02***
Date Sampled: *02/13/09 10:07*
Date Received: *02/14/09*
Sample Matrix: *Ground Water*

Wet Chemistry

Parameter	EPA Method	Result	Qual	XQ	Units	MDL	PQL	Date	Analyst
Sulfate	300.0 - Ion Chromatography	12.6			mg/L	0.5	3	02/17/09 18:53	aml

Arizona license number: AZ0102

Hydro Geo Chem, Inc.
Project ID: 8720002.2
Sample ID: PARRA

ACZ Sample ID: ***L74430-03***
Date Sampled: *02/13/09 11:08*
Date Received: *02/14/09*
Sample Matrix: *Ground Water*

Wet Chemistry

Parameter	EPA Method	Result	Qual	XQ	Units	MDL	PQL	Date	Analyst
Sulfate	300.0 - Ion Chromatography	405			mg/L	5	30	02/18/09 11:43	aml

Arizona license number: AZ0102

ACZ Laboratories, Inc.
2773 Downhill Drive Steamboat Springs, CO 80487 (800) 334-5493

Inorganic Analytical Results

Hydro Geo Chem, Inc.
Project ID: 8720002.2
Sample ID: RUIZ

ACZ Sample ID: ***L74430-04***
Date Sampled: *02/12/09 16:42*
Date Received: *02/14/09*
Sample Matrix: *Ground Water*

Wet Chemistry

Parameter	EPA Method	Result	Qual	XQ	Units	MDL	PQL	Date	Analyst
Sulfate	300.0 - Ion Chromatography	254			mg/L	3	10	02/18/09 12:04	aml

Arizona license number: AZ0102

Report Header Explanations

Batch	A distinct set of samples analyzed at a specific time
Found	Value of the QC Type of interest
Limit	Upper limit for RPD, in %.
Lower	Lower Recovery Limit, in % (except for LCSS, mg/Kg)
MDL	Method Detection Limit. Same as Minimum Reporting Limit. Allows for instrument and annual fluctuations.
PCN/SCN	A number assigned to reagents/standards to trace to the manufacturer's certificate of analysis
PQL	Practical Quantitation Limit, typically 5 times the MDL.
QC	True Value of the Control Sample or the amount added to the Spike
Rec	Amount of the true value or spike added recovered, in % (except for LCSS, mg/Kg)
RPD	Relative Percent Difference, calculation used for Duplicate QC Types
Upper	Upper Recovery Limit, in % (except for LCSS, mg/Kg)
Sample	Value of the Sample of interest

QC Sample Types

AS	Analytical Spike (Post Digestion)	LCSWD	Laboratory Control Sample - Water Duplicate
ASD	Analytical Spike (Post Digestion) Duplicate	LFB	Laboratory Fortified Blank
CCB	Continuing Calibration Blank	LFM	Laboratory Fortified Matrix
CCV	Continuing Calibration Verification standard	LFMD	Laboratory Fortified Matrix Duplicate
DUP	Sample Duplicate	LRB	Laboratory Reagent Blank
ICB	Initial Calibration Blank	MS	Matrix Spike
ICV	Initial Calibration Verification standard	MSD	Matrix Spike Duplicate
ICSAB	Inter-element Correction Standard - A plus B solutions	PBS	Prep Blank - Soil
LCSS	Laboratory Control Sample - Soil	PBW	Prep Blank - Water
LCSSD	Laboratory Control Sample - Soil Duplicate	PQV	Practical Quantitation Verification standard
LCSW	Laboratory Control Sample - Water	SDL	Serial Dilution

QC Sample Type Explanations

Blanks	Verifies that there is no or minimal contamination in the prep method or calibration procedure.
Control Samples	Verifies the accuracy of the method, including the prep procedure.
Duplicates	Verifies the precision of the instrument and/or method.
Spikes/Fortified Matrix	Determines sample matrix interferences, if any.
Standard	Verifies the validity of the calibration.

ACZ Qualifiers (Qual)

B	Analyte concentration detected at a value between MDL and PQL. The associated value is an estimated quantity.
H	Analysis exceeded method hold time. pH is a field test with an immediate hold time.
U	The material was analyzed for, but was not detected above the level of the associated value.
	The associated value is either the sample quantitation limit or the sample detection limit.

Method References

(1)	EPA 600/4-83-020. Methods for Chemical Analysis of Water and Wastes, March 1983.
(2)	EPA 600/R-93-100. Methods for the Determination of Inorganic Substances in Environmental Samples, August 1993.
(3)	EPA 600/R-94-111. Methods for the Determination of Metals in Environmental Samples - Supplement I, May 1994.
(5)	EPA SW-846. Test Methods for Evaluating Solid Waste, Third Edition with Update III, December 1996.
(6)	Standard Methods for the Examination of Water and Wastewater, 19th edition, 1995.

Comments

(1)	QC results calculated from raw data. Results may vary slightly if the rounded values are used in the calculations.
(2)	Soil, Sludge, and Plant matrices for Inorganic analyses are reported on a dry weight basis.
(3)	Animal matrices for Inorganic analyses are reported on an "as received" basis.

For a complete list of ACZ's Extended Qualifiers, please click: http://www.acz.com/public/extquallist.pdf

Hydro Geo Chem, Inc.
Project ID: 8720002.2

ACZ Project ID: ***L74430***

Sulfate 300.0 - Ion Chromatography

ACZ ID	Type	Analyzed	PCN/SCN	QC	Sample	Found	Units	Rec	Lower	Upper	RPD	Limit	Qual
WG259886													
WG259886ICV	ICV	02/09/09 13:49	WI081218-1	50		50.38	mg/L	100.8	90	110			
WG259886ICB	ICB	02/09/09 14:10				U	mg/L		-1.5	1.5			
WG259886ICV1	ICV	02/17/09 16:25	WI081218-1	50		53.04	mg/L	106.1	90	110			
WG259886ICB1	ICB	02/17/09 16:46				U	mg/L		-1.5	1.5			
WG259886LFB	LFB	02/17/09 17:07	WI081125-2	30		30.1	mg/L	100.3	90	110			
WG259886ICV2	ICV	02/18/09 9:36	WI081218-1	50		52.03	mg/L	104.1	90	110			
WG259886ICB2	ICB	02/18/09 9:57				U	mg/L		-1.5	1.5			
L74386-01AS	AS	02/18/09 10:39	WI081125-2	60	101	157.9	mg/L	94.8	90	110			
L74386-01DUP	DUP	02/18/09 11:01			101	104	mg/L				2.9	20	

ACZ Laboratories, Inc.
2773 Downhill Drive Steamboat Springs, CO 80487 (800) 334-5493

Inorganic Extended Qualifier Report

Hydro Geo Chem, Inc.

ACZ Project ID: ***L74430***

ACZ ID	WORKNUM	PARAMETER	METHOD	QUAL	DESCRIPTION

No extended qualifiers associated with this analysis

No certification qualifiers associated with this analysis

ACZ Laboratories, Inc.
2773 Downhill Drive Steamboat Springs, CO 80487 (800) 334-5493

Sample Receipt

Hydro Geo Chem, Inc.
8720002.2

ACZ Project ID: L74430
Date Received: 2/14/2009
Received By:
Date Printed: 2/14/2009

Receipt Verification

	YES	NO	NA
1) Does this project require special handling procedures such as CLP protocol?			X
2) Are the custody seals on the cooler intact?			X
3) Are the custody seals on the sample containers intact?			X
4) Is there a Chain of Custody or other directive shipping papers present?	X		
5) Is the Chain of Custody complete?	X		
6) Is the Chain of Custody in agreement with the samples received?	X		
7) Is there enough sample for all requested analyses?	X		
8) Are all samples within holding times for requested analyses?	X		
9) Were all sample containers received intact?	X		
10) Are the temperature blanks present?			X
11) Is the trip blank for Cyanide present?			X
12) Is the trip blank for VOA present?			X
13) Are samples requiring no headspace, headspace free?			X
14) Do the samples that require a Foreign Soils Permit have one?			X

Exceptions: If you answered no to any of the above questions, please describe

N/A

Contact (For any discrepancies, the client must be contacted)

N/A

Shipping Containers

Cooler Id	Temp (°C)	Rad (µR/hr)
NA7900	2.1	15

Client must contact ACZ Project Manager if analysis should not proceed for samples received outside of thermal preservation acceptance criteria.

Notes

ACZ Laboratories, Inc.
2773 Downhill Drive Steamboat Springs, CO 80487 (800) 334-5493

Sample Receipt

Hydro Geo Chem, Inc.
8720002.2

ACZ Project ID: L74430
Date Received: 2/14/2009
Received By:

Sample Container Preservation

SAMPLE	CLIENT ID	R < 2	G < 2	BK < 2	Y< 2	YG< 2	B< 2	O < 2	T >12	N/A	RAD	ID
L74430-01	POOL									X		
L74430-02	WEED									X		
L74430-03	PARRA									X		
L74430-04	RUIZ									X		

Sample Container Preservation Legend

Abbreviation	Description	Container Type	Preservative/Limits
R	Raw/Nitric	RED	pH must be < 2
B	Filtered/Sulfuric	BLUE	pH must be < 2
BK	Filtered/Nitric	BLACK	pH must be < 2
G	Filtered/Nitric	GREEN	pH must be < 2
O	Raw/Sulfuric	ORANGE	pH must be < 2
P	Raw/NaOH	PURPLE	pH must be > 12 *
T	Raw/NaOH Zinc Acetate	TAN	pH must be > 12
Y	Raw/Sulfuric	YELLOW	pH must be < 2
YG	Raw/Sulfuric	YELLOW GLASS	pH must be < 2
N/A	No preservative needed	Not applicable	
RAD	Gamma/Beta dose rate	Not applicable	must be < 250 µR/hr

* pH check performed by analyst prior to sample preparation

Sample IDs Reviewed By: _____

ACZ Laboratories, Inc. L 74430

2773 Downhill Drive Steamboat Springs, CO 80487 (800) 334-5493

CHAIN of CUSTODY

Report to:

Name: Dan Simpson
Company: Hydro Geo Chem, Inc
E-mail:
Address: 51 W. Wetmore Rd Tucson, AZ 85705
Telephone: 520-293-1500 x-133

Copy of Report to:

Name: Jim Norris
Company: HGC, Inc
E-mail: jimn@hgcinc.com
Telephone: 520-293-1500 x-112

Invoice to:

Name: Dan Simpson
Company: HGC, Inc
E-mail:
Address: 51 W. Wetmore Rd Tucson, AZ 85705
Telephone: 520-293-1500 x-133

If sample(s) received past holding time (HT), or if insufficient HT remains to complete analysis before expiration, shall ACZ proceed with requested short HT analyses? YES [X] NO [ ]
If "NO" then ACZ will contact client for further instruction. If neither "YES" nor "NO" is indicated, ACZ will proceed with the requested analyses, even if HT is expired, and data will be qualified.

PROJECT INFORMATION

Quote #: S04-IC
Project/PO #: 8720002.2
Reporting state for compliance testing: AZ
Sampler's Name: Travis Taylor
Are any samples NRC licensable material? NO

ANALYSES REQUESTED *(attach list or use quote number)*

SAMPLE IDENTIFICATION	DATE:TIME	Matrix	# of Containers	S04-IC
POOL	2-13-09:0919	GW	1	X
WEED	2-13-09:1007	GW	1	X
PARRA	2-13-09:1108	GW	1	X
RUIZ	2-12-09:1642	GW	1	X

Matrix: SW (Surface Water) · GW (Ground Water) · WW (Waste Water) · DW (Drinking Water) · SL (Sludge) · SO (Soil) · OL (Oil) · Other

REMARKS/ SAMPLE DISCLOSURES

PAGE 1 of 1

Please refer to ACZ's terms & conditions located on the reverse side of this COC.

RELINQUISHED BY:	DATE:TIME	RECEIVED BY:	DATE:TIME
Travis Taylor	2-13-09:1210	[illegible]	2-14-09 10:34

FRMAD050.03.05.02 White - Return with sample. Yellow - Retain for your records.

ACZ Laboratories, Inc.
2773 Downhill Drive Steamboat Springs, CO 80487 (800) 334-5493

Analytical Report

February 26, 2009

Report to:
Dan Simpson
Hydro Geo Chem, Inc.
51 West Wetmore Road Suite 101
Tuscon, AZ 85705

Bill to:
Accounts Payable
Hydro Geo Chem, Inc.
P. O. Box 97220
Phoenix, AZ 85060

cc: Jim Norris

Project ID: 8720002.2
ACZ Project ID: L74431

Dan Simpson:

Enclosed are the analytical results for sample(s) submitted to ACZ Laboratories, Inc. (ACZ) on February 14, 2009. This project has been assigned to ACZ's project number, L74431. Please reference this number in all future inquiries.

All analyses were performed according to ACZ's Quality Assurance Plan, version 12.0. The enclosed results relate only to the samples received under L74431. Each section of this report has been reviewed and approved by the appropriate Laboratory Supervisor, or a qualified substitute.

Except as noted, the test results for the methods and parameters listed on ACZ's current NELAC certificate letter (#ACZ) meet all requirements of NELAC.

This report shall be used or copied only in its entirety. ACZ is not responsible for the consequences arising from the use of a partial report.

All samples and sub-samples associated with this project will be disposed of after March 26, 2009. If the samples are determined to be hazardous, additional charges apply for disposal (typically less than $10/sample). If you would like the samples to be held longer than ACZ's stated policy or to be returned, please contact your Project Manager or Customer Service Representative for further details and associated costs. ACZ retains analytical reports for five years.

If you have any questions or other needs, please contact your Project Manager.

S. Habermehl

Scott Habermehl has reviewed
and approved this report.

Hydro Geo Chem, Inc.
Project ID: 8720002.2
Sample ID: ROGERS 803

ACZ Sample ID: ***L74431-01***
Date Sampled: *02/10/09 14:05*
Date Received: *02/14/09*
Sample Matrix: *Ground Water*

Wet Chemistry

Parameter	EPA Method	Result	Qual	XQ	Units	MDL	PQL	Date	Analyst
Sulfate	300.0 - Ion Chromatography	141			mg/L	2	8	02/18/09 12:25	aml

Arizona license number: AZ0102

Hydro Geo Chem, Inc.
Project ID: 8720002.2
Sample ID: ROGERS E

ACZ Sample ID: ***L74431-02***
Date Sampled: *02/10/09 15:27*
Date Received: *02/14/09*
Sample Matrix: *Ground Water*

Wet Chemistry

Parameter	EPA Method	Result	Qual	XQ	Units	MDL	PQL	Date	Analyst
Sulfate	300.0 - Ion Chromatography	5.4			mg/L	0.5	3	02/17/09 20:17	aml

Arizona license number: AZ0102

Hydro Geo Chem, Inc.
Project ID: 8720002.2
Sample ID: ZANDER

ACZ Sample ID: ***L74431-03***
Date Sampled: *02/10/09 16:51*
Date Received: *02/14/09*
Sample Matrix: *Ground Water*

Wet Chemistry

Parameter	EPA Method	Result	Qual	XQ	Units	MDL	PQL	Date	Analyst
Sulfate	300.0 - Ion Chromatography	6.0			mg/L	0.5	3	02/17/09 21:21	aml

Arizona license number: AZ0102

Hydro Geo Chem, Inc.
Project ID: 8720002.2
Sample ID: BURKE

ACZ Sample ID: ***L74431-04***
Date Sampled: *02/11/09 10:37*
Date Received: *02/14/09*
Sample Matrix: *Ground Water*

Wet Chemistry

Parameter	EPA Method	Result	Qual	XQ	Units	MDL	PQL	Date	Analyst
Sulfate	300.0 - Ion Chromatography	23.9			mg/L	0.5	3	02/17/09 21:42	aml

Arizona license number: AZ0102

Hydro Geo Chem, Inc.
Project ID: 8720002.2
Sample ID: TVI236

ACZ Sample ID: ***L74431-05***
Date Sampled: *02/11/09 11:40*
Date Received: *02/14/09*
Sample Matrix: *Ground Water*

Wet Chemistry

Parameter	EPA Method	Result	Qual	XQ	Units	MDL	PQL	Date	Analyst
Sulfate	300.0 - Ion Chromatography	27.6			mg/L	0.5	3	02/17/09 22:03	aml

Arizona license number: AZ0102

Hydro Geo Chem, Inc.
Project ID: 8720002.2
Sample ID: TVI875

ACZ Sample ID: ***L74431-06***
Date Sampled: *02/11/09 12:33*
Date Received: *02/14/09*
Sample Matrix: *Ground Water*

Wet Chemistry

Parameter	EPA Method	Result	Qual	XQ	Units	MDL	PQL	Date	Analyst
Sulfate	300.0 - Ion Chromatography	312			mg/L	5	30	02/18/09 12:46	aml

Arizona license number: AZ0102

Hydro Geo Chem, Inc.
Project ID: 8720002.2
Sample ID: COLLINS

ACZ Sample ID: ***L74431-07***
Date Sampled: *02/11/09 13:31*
Date Received: *02/14/09*
Sample Matrix: *Ground Water*

Wet Chemistry

Parameter	EPA Method	Result	Qual	XQ	Units	MDL	PQL	Date	Analyst
Sulfate	300.0 - Ion Chromatography	567			mg/L	5	30	02/18/09 14:32	aml

Arizona license number: AZ0102

Hydro Geo Chem, Inc.
Project ID: 8720002.2
Sample ID: COOPER

ACZ Sample ID: ***L74431-08***
Date Sampled: *02/11/09 15:16*
Date Received: *02/14/09*
Sample Matrix: *Ground Water*

Wet Chemistry

Parameter	EPA Method	Result	Qual	XQ	Units	MDL	PQL	Date	Analyst
Sulfate	300.0 - Ion Chromatography	34.3			mg/L	0.5	3	02/17/09 23:48	aml

Arizona license number: AZ0102

Hydro Geo Chem, Inc.
Project ID: 8720002.2
Sample ID: METZLER

ACZ Sample ID: ***L74431-09***
Date Sampled: *02/11/09 16:32*
Date Received: *02/14/09*
Sample Matrix: *Ground Water*

Wet Chemistry

Parameter	EPA Method	Result	Qual	XQ	Units	MDL	PQL	Date	Analyst
Sulfate	300.0 - Ion Chromatography	321			mg/L	5	30	02/18/09 14:53	aml

Arizona license number: AZ0102

Hydro Geo Chem, Inc.
Project ID: 8720002.2
Sample ID: EQB021209

ACZ Sample ID: ***L74431-10***
Date Sampled: *02/12/09 08:22*
Date Received: *02/14/09*
Sample Matrix: *Ground Water*

Wet Chemistry

Parameter	EPA Method	Result	Qual	XQ	Units	MDL	PQL	Date	Analyst
Sulfate	300.0 - Ion Chromatography		U		mg/L	0.5	3	02/18/09 0:31	aml

Arizona license number: AZ0102

Hydro Geo Chem, Inc.
Project ID: 8720002.2
Sample ID: FB021209

ACZ Sample ID: ***L74431-11***
Date Sampled: *02/12/09 08:24*
Date Received: *02/14/09*
Sample Matrix: *Ground Water*

Wet Chemistry

Parameter	EPA Method	Result	Qual	XQ	Units	MDL	PQL	Date	Analyst
Sulfate	300.0 - Ion Chromatography		U		mg/L	0.5	3	02/18/09 1:34	aml

Arizona license number: AZ0102

ACZ Laboratories, Inc.
2773 Downhill Drive Steamboat Springs, CO 80487 (800) 334-5493

Inorganic Analytical Results

Hydro Geo Chem, Inc.
Project ID: 8720002.2
Sample ID: NWC-04

ACZ Sample ID: ***L74431-12***
Date Sampled: *02/12/09 08:45*
Date Received: *02/14/09*
Sample Matrix: *Ground Water*

Wet Chemistry

Parameter	EPA Method	Result	Qual	XQ	Units	MDL	PQL	Date	Analyst
Sulfate	300.0 - Ion Chromatography	181			mg/L	3	10	02/18/09 15:14	aml

Arizona license number: AZ0102

Hydro Geo Chem, Inc.
Project ID: 8720002.2
Sample ID: NWC-06

ACZ Sample ID: ***L74431-13***
Date Sampled: *02/12/09 09:13*
Date Received: *02/14/09*
Sample Matrix: *Ground Water*

Wet Chemistry

Parameter	EPA Method	Result	Qual	XQ	Units	MDL	PQL	Date	Analyst
Sulfate	300.0 - Ion Chromatography	8.0			mg/L	0.5	3	02/18/09 2:16	aml

Arizona license number: AZ0102

ACZ Laboratories, Inc.
2773 Downhill Drive Steamboat Springs, CO 80487 (800) 334-5493

Inorganic Analytical Results

Hydro Geo Chem, Inc.
Project ID: 8720002.2
Sample ID: NWC-02

ACZ Sample ID: ***L74431-14***
Date Sampled: *02/12/09 09:38*
Date Received: *02/14/09*
Sample Matrix: *Ground Water*

Wet Chemistry

Parameter	EPA Method	Result	Qual	XQ	Units	MDL	PQL	Date	Analyst
Sulfate	300.0 - Ion Chromatography	6.6			mg/L	0.5	3	02/18/09 2:37	aml

Arizona license number: AZ0102

ACZ Laboratories, Inc.
2773 Downhill Drive Steamboat Springs, CO 80487 (800) 334-5493

Inorganic Analytical Results

Hydro Geo Chem, Inc.
Project ID: 8720002.2
Sample ID: DUP021209

ACZ Sample ID: ***L74431-15***
Date Sampled: *02/12/09 00:00*
Date Received: *02/14/09*
Sample Matrix: *Ground Water*

Wet Chemistry

Parameter	EPA Method	Result	Qual	XQ	Units	MDL	PQL	Date	Analyst
Sulfate	300.0 - Ion Chromatography	198			mg/L	3	10	02/18/09 15:35	aml

Arizona license number: AZ0102

Hydro Geo Chem, Inc.
Project ID: 8720002.2
Sample ID: NWC-03

ACZ Sample ID: ***L74431-16***
Date Sampled: *02/12/09 09:55*
Date Received: *02/14/09*
Sample Matrix: *Ground Water*

Wet Chemistry

Parameter	EPA Method	Result	Qual	XQ	Units	MDL	PQL	Date	Analyst
Sulfate	300.0 - Ion Chromatography	412			mg/L	5	30	02/23/09 13:33	aml

Arizona license number: AZ0102

ACZ Laboratories, Inc.
2773 Downhill Drive Steamboat Springs, CO 80487 (800) 334-5493

Inorganic Analytical Results

Hydro Geo Chem, Inc.
Project ID: 8720002.2
Sample ID: COB MW-3

ACZ Sample ID: ***L74431-17***
Date Sampled: *02/12/09 11:32*
Date Received: *02/14/09*
Sample Matrix: *Ground Water*

Wet Chemistry

Parameter	EPA Method	Result	Qual	XQ	Units	MDL	PQL	Date	Analyst
Sulfate	300.0 - Ion Chromatography	112			mg/L	3	10	02/23/09 13:55	aml

Arizona license number: AZ0102

ACZ Laboratories, Inc.
2773 Downhill Drive Steamboat Springs, CO 80487 (800) 334-5493

Inorganic Analytical Results

Hydro Geo Chem, Inc.
Project ID: 8720002.2
Sample ID: COB MW-1

ACZ Sample ID: ***L74431-18***
Date Sampled: *02/12/09 13:32*
Date Received: *02/14/09*
Sample Matrix: *Ground Water*

Wet Chemistry

Parameter	EPA Method	Result	Qual	XQ	Units	MDL	PQL	Date	Analyst
Sulfate	300.0 - Ion Chromatography	750			mg/L	10	50	02/23/09 14:16	aml

Arizona license number: AZ0102

Hydro Geo Chem, Inc.
Project ID: 8720002.2
Sample ID: COB MW-2

ACZ Sample ID: ***L74431-19***
Date Sampled: *02/12/09 14:14*
Date Received: *02/14/09*
Sample Matrix: *Ground Water*

Wet Chemistry

Parameter	EPA Method	Result	Qual	XQ	Units	MDL	PQL	Date	Analyst
Sulfate	300.0 - Ion Chromatography	35.6			mg/L	0.5	3	02/21/09 14:54	aml

Arizona license number: AZ0102

ACZ Laboratories, Inc.
2773 Downhill Drive Steamboat Springs, CO 80487 (800) 334-5493

Inorganic Analytical Results

Hydro Geo Chem, Inc.
Project ID: 8720002.2
Sample ID: COB WL

ACZ Sample ID: ***L74431-20***
Date Sampled: *02/12/09 15:14*
Date Received: *02/14/09*
Sample Matrix: *Ground Water*

Wet Chemistry

Parameter	EPA Method	Result	Qual	XQ	Units	MDL	PQL	Date	Analyst
Sulfate	300.0 - Ion Chromatography	94			mg/L	3	10	02/23/09 14:37	aml

Arizona license number: AZ0102

Report Header Explanations

Batch	A distinct set of samples analyzed at a specific time
Found	Value of the QC Type of interest
Limit	Upper limit for RPD, in %.
Lower	Lower Recovery Limit, in % (except for LCSS, mg/Kg)
MDL	Method Detection Limit. Same as Minimum Reporting Limit. Allows for instrument and annual fluctuations.
PCN/SCN	A number assigned to reagents/standards to trace to the manufacturer's certificate of analysis
PQL	Practical Quantitation Limit, typically 5 times the MDL.
QC	True Value of the Control Sample or the amount added to the Spike
Rec	Amount of the true value or spike added recovered, in % (except for LCSS, mg/Kg)
RPD	Relative Percent Difference, calculation used for Duplicate QC Types
Upper	Upper Recovery Limit, in % (except for LCSS, mg/Kg)
Sample	Value of the Sample of interest

QC Sample Types

AS	Analytical Spike (Post Digestion)	LCSWD	Laboratory Control Sample - Water Duplicate
ASD	Analytical Spike (Post Digestion) Duplicate	LFB	Laboratory Fortified Blank
CCB	Continuing Calibration Blank	LFM	Laboratory Fortified Matrix
CCV	Continuing Calibration Verification standard	LFMD	Laboratory Fortified Matrix Duplicate
DUP	Sample Duplicate	LRB	Laboratory Reagent Blank
ICB	Initial Calibration Blank	MS	Matrix Spike
ICV	Initial Calibration Verification standard	MSD	Matrix Spike Duplicate
ICSAB	Inter-element Correction Standard - A plus B solutions	PBS	Prep Blank - Soil
LCSS	Laboratory Control Sample - Soil	PBW	Prep Blank - Water
LCSSD	Laboratory Control Sample - Soil Duplicate	PQV	Practical Quantitation Verification standard
LCSW	Laboratory Control Sample - Water	SDL	Serial Dilution

QC Sample Type Explanations

Blanks	Verifies that there is no or minimal contamination in the prep method or calibration procedure.
Control Samples	Verifies the accuracy of the method, including the prep procedure.
Duplicates	Verifies the precision of the instrument and/or method.
Spikes/Fortified Matrix	Determines sample matrix interferences, if any.
Standard	Verifies the validity of the calibration.

ACZ Qualifiers (Qual)

B	Analyte concentration detected at a value between MDL and PQL. The associated value is an estimated quantity.
H	Analysis exceeded method hold time. pH is a field test with an immediate hold time.
U	The material was analyzed for, but was not detected above the level of the associated value. The associated value is either the sample quantitation limit or the sample detection limit.

Method References

(1)	EPA 600/4-83-020. Methods for Chemical Analysis of Water and Wastes, March 1983.
(2)	EPA 600/R-93-100. Methods for the Determination of Inorganic Substances in Environmental Samples, August 1993.
(3)	EPA 600/R-94-111. Methods for the Determination of Metals in Environmental Samples - Supplement I, May 1994.
(5)	EPA SW-846. Test Methods for Evaluating Solid Waste, Third Edition with Update III, December 1996.
(6)	Standard Methods for the Examination of Water and Wastewater, 19th edition, 1995.

Comments

(1)	QC results calculated from raw data. Results may vary slightly if the rounded values are used in the calculations.
(2)	Soil, Sludge, and Plant matrices for Inorganic analyses are reported on a dry weight basis.
(3)	Animal matrices for Inorganic analyses are reported on an "as received" basis.

For a complete list of ACZ's Extended Qualifiers, please click: http://www.acz.com/public/extquallist.pdf

Hydro Geo Chem, Inc.
Project ID: 8720002.2

ACZ Project ID: ***L74431***

Sulfate 300.0 - Ion Chromatography

ACZ ID	Type	Analyzed	PCN/SCN	QC	Sample	Found	Units	Rec	Lower	Upper	RPD	Limit	Qual
WG259886													
WG259886ICV	ICV	02/09/09 13:49	WI081218-1	50		50.38	mg/L	100.8	90	110			
WG259886ICB	ICB	02/09/09 14:10				U	mg/L		-1.5	1.5			
WG259886ICV1	ICV	02/17/09 16:25	WI081218-1	50		53.04	mg/L	106.1	90	110			
WG259886ICB1	ICB	02/17/09 16:46				U	mg/L		-1.5	1.5			
WG259886LFB	LFB	02/17/09 17:07	WI081125-2	30		30.1	mg/L	100.3	90	110			
WG259886ICV2	ICV	02/18/09 9:36	WI081218-1	50		52.03	mg/L	104.1	90	110			
WG259886ICB2	ICB	02/18/09 9:57				U	mg/L		-1.5	1.5			
L74386-01AS	AS	02/18/09 10:39	WI081125-2	60	101	157.9	mg/L	94.8	90	110			
L74386-01DUP	DUP	02/18/09 11:01			101	104	mg/L				2.9	20	
L74431-06AS	AS	02/18/09 13:07	WI081125-2	300	312	607.2	mg/L	98.4	90	110			
L74431-06DUP	DUP	02/18/09 13:28			312	320.2	mg/L				2.6	20	
WG260060													
WG260060ICV	ICV	02/09/09 13:49	WI081218-1	50		50.38	mg/L	100.8	90	110			
WG260060ICB	ICB	02/09/09 14:10				U	mg/L		-1.5	1.5			
WG260060ICV1	ICV	02/21/09 11:01	WI081218-1	50		51.99	mg/L	104	90	110			
WG260060ICB1	ICB	02/21/09 11:23				U	mg/L		-1.5	1.5			
WG260060LFB	LFB	02/21/09 11:44	WI081125-2	30		32.44	mg/L	108.1	90	110			
WG260060ICV2	ICV	02/23/09 11:48	WI081218-1	50		51.99	mg/L	104	90	110			
WG260060ICB2	ICB	02/23/09 12:09				U	mg/L		-1.5	1.5			
L74411-01AS	AS	02/23/09 12:51	WI081125-2	300	209	492.4	mg/L	94.5	90	110			
L74411-01DUP	DUP	02/23/09 17:26			256	247.2	mg/L				3.5	20	

ACZ Laboratories, Inc.
2773 Downhill Drive Steamboat Springs, CO 80487 (800) 334-5493

Inorganic Extended Qualifier Report

Hydro Geo Chem, Inc.

ACZ Project ID: ***L74431***

ACZ ID	WORKNUM	PARAMETER	METHOD	QUAL	DESCRIPTION

No extended qualifiers associated with this analysis

No certification qualifiers associated with this analysis

ACZ Laboratories, Inc.
2773 Downhill Drive Steamboat Springs, CO 80487 (800) 334-5493

Sample Receipt

Hydro Geo Chem, Inc.
8720002.2

ACZ Project ID: L74431
Date Received: 2/14/2009
Received By:
Date Printed: 2/14/2009

Receipt Verification

	YES	NO	NA
1) Does this project require special handling procedures such as CLP protocol?			X
2) Are the custody seals on the cooler intact?			X
3) Are the custody seals on the sample containers intact?			X
4) Is there a Chain of Custody or other directive shipping papers present?	X		
5) Is the Chain of Custody complete?	X		
6) Is the Chain of Custody in agreement with the samples received?	X		
7) Is there enough sample for all requested analyses?	X		
8) Are all samples within holding times for requested analyses?	X		
9) Were all sample containers received intact?	X		
10) Are the temperature blanks present?			X
11) Is the trip blank for Cyanide present?			X
12) Is the trip blank for VOA present?			X
13) Are samples requiring no headspace, headspace free?			X
14) Do the samples that require a Foreign Soils Permit have one?			X

Exceptions: If you answered no to any of the above questions, please describe

N/A

Contact (For any discrepancies, the client must be contacted)

N/A

Shipping Containers

Cooler Id	Temp (°C)	Rad (µR/hr)
1997	1.6	19

Client must contact ACZ Project Manager if analysis should not proceed for samples received outside of thermal preservation acceptance criteria.

Notes

ACZ Laboratories, Inc.
2773 Downhill Drive Steamboat Springs, CO 80487 (800) 334-5493

Sample Receipt

Hydro Geo Chem, Inc.
8720002.2

ACZ Project ID: L74431
Date Received: 2/14/2009
Received By:

Sample Container Preservation

SAMPLE	CLIENT ID	R < 2	G < 2	BK < 2	Y< 2	YG< 2	B< 2	O < 2	T >12	N/A	RAD	ID
L74431-01	ROGERS 803									X		
L74431-02	ROGERS E									X		
L74431-03	ZANDER									X		
L74431-04	BURKE									X		
L74431-05	TVI236									X		
L74431-06	TVI875									X		
L74431-07	COLLINS									X		
L74431-08	COOPER									X		
L74431-09	METZLER									X		
L74431-10	EQB021209									X		
L74431-11	FB021209									X		
L74431-12	NWC-04									X		
L74431-13	NWC-06									X		
L74431-14	NWC-02									X		
L74431-15	DUP021209									X		
L74431-16	NWC-03									X		
L74431-17	COB MW-3									X		
L74431-18	COB MW-1									X		
L74431-19	COB MW-2									X		
L74431-20	COB WL									X		

Sample Container Preservation Legend

Abbreviation	Description	Container Type	Preservative/Limits
R	Raw/Nitric	RED	pH must be < 2
B	Filtered/Sulfuric	BLUE	pH must be < 2
BK	Filtered/Nitric	BLACK	pH must be < 2
G	Filtered/Nitric	GREEN	pH must be < 2
O	Raw/Sulfuric	ORANGE	pH must be < 2
P	Raw/NaOH	PURPLE	pH must be > 12 *
T	Raw/NaOH Zinc Acetate	TAN	pH must be > 12
Y	Raw/Sulfuric	YELLOW	pH must be < 2
YG	Raw/Sulfuric	YELLOW GLASS	pH must be < 2
N/A	No preservative needed	Not applicable	
RAD	Gamma/Beta dose rate	Not applicable	must be < 250 µR/hr

* pH check performed by analyst prior to sample preparation

Sample IDs Reviewed By: _____

ACZ Laboratories, Inc. L74431

2773 Downhill Drive Steamboat Springs, CO 80487 (800) 334-5493

CHAIN of CUSTODY

Report to:

Name: Dan Simpson
Company: Hydro Geo Chem, Inc.
E-mail:
Address: 51 W. Wetmore Rd Tucson, AZ 85705
Telephone: 520-293-1500 x-133

Copy of Report to:

Name: Jim Norris
Company: HGC, Inc
E-mail: jimn@hgcinc.com
Telephone: 520-293-1500 x-112

Invoice to:

Name: Dan Simpson
Company: HGC, Inc
E-mail:
Address: 51 W. Wetmore Rd Tucson, AZ 85705
Telephone: 520-293-1500 x-133

If sample(s) received past holding time (HT), or if insufficient HT remains to complete analysis before expiration, shall ACZ proceed with requested short HT analyses? YES [X] NO [ ]
If "NO" then ACZ will contact client for further instruction. If neither "YES" nor "NO" is indicated, ACZ will proceed with the requested analyses, even if HT is expired, and data will be qualified.

PROJECT INFORMATION

Quote #: 504-IC
Project/PO #: 8720002.2
Reporting state for compliance testing: AZ
Sampler's Name: Travis Taylor
Are any samples NRC licensable material? NO

ANALYSES REQUESTED *(attach list or use quote number)*

SAMPLE IDENTIFICATION	DATE:TIME	Matrix	# of Containers	504-IC
ROGERS 803	2-10-09:1405	GW	1	X
ROGERS E	2-10-09:1527	GW	1	X
ZANDER	2-10-09:1651	GW	1	X
BURKE	2-11-09:1037	GW	1	X
TVI 236	2-11-09:1140	GW	1	X
TVI 875	2-11-09:1233	GW	1	X
COLLINS	2-11-09:1331	GW	1	X
COOPER	2-11-09:1516	GW	1	X
METZLER	2-11-09:1632	GW	1	X
EQB021209	2-12-09:0822	GW	1	X

Matrix: SW (Surface Water) · GW (Ground Water) · WW (Waste Water) · DW (Drinking Water) · SL (Sludge) · SO (Soil) · OL (Oil) · Other

REMARKS/ SAMPLE DISCLOSURES

PAGE 1 of 2

Please refer to ACZ's terms & conditions located on the reverse side of this COC.

RELINQUISHED BY:	DATE:TIME	RECEIVED BY:	DATE:TIME
Travis Taylor	2-12-09:1550	MYL	2-14-09 10:33

ACZ Laboratories, Inc. L74431

2773 Downhill Drive Steamboat Springs, CO 80487 (800) 334-5493

CHAIN of CUSTODY

Report to:

Name: Dan Simpson
Company: Hydro Geo Chem, Inc
E-mail:

Address: 51 W. Wetmore Rd
Tucson, AZ 85705
Telephone: 520-293-1500 x-133

Copy of Report to:

Name: Jim Norris
Company: HGC, Inc

E-mail: Simn@hgcinc.com
Telephone: 520-293-1500 x-112

Invoice to:

Name: Dan Simpson
Company: HGC, Inc
E-mail:

Address: 51 W. Wetmore Rd
Tucson, AZ 85705
Telephone: 520-293-1500 x-133

If sample(s) received past holding time (HT), or if insufficient HT remains to complete analysis before expiration, shall ACZ proceed with requested short HT analyses? YES [X] NO [ ]
If "NO" then ACZ will contact client for further instruction. If neither "YES" nor "NO" is indicated, ACZ will proceed with the requested analyses, even if HT is expired, and data will be qualified.

PROJECT INFORMATION

Quote #: 504-IC
Project/PO #: 8720002.2
Reporting state for compliance testing: AZ
Sampler's Name: Travis Taylor
Are any samples NRC licensable material? NO

ANALYSES REQUESTED *(attach list or use quote number)*

SAMPLE IDENTIFICATION	DATE:TIME	Matrix	# of Containers	504-IC
FB021209	2-12-09: 0824	GW	1	X
NWC-04	2-12-09: 0845	GW	1	X
NWC-06	2-12-09: 0913	GW	1	X
NWC-02	2-12-09: 0938	GW	1	X
DUP021209	2-12-09:	GW	1	X
NWC-03	2-12-09: 0955	GW	1	X
COB MW-3	2-12-09: 1132	GW	1	X
COB MW-1	2-12-09: 1332	GW	1	X
COB MW-2	2-12-09: 1414	GW	1	X
COB WL	2-12-09: 1514	GW	1	X

Matrix: SW (Surface Water) · GW (Ground Water) · WW (Waste Water) · DW (Drinking Water) · SL (Sludge) · SO (Soil) · OL (Oil) · Other

REMARKS/ SAMPLE DISCLOSURES

PAGE 2 of 2

Please refer to ACZ's terms & conditions located on the reverse side of this COC.

RELINQUISHED BY:	DATE:TIME	RECEIVED BY:	DATE:TIME
Travis Taylor	2-12-09: 1550	WPL	2-14-09 10:33

FRMAD050.03.05.02 White - Return with sample. Yellow - Retain for your records.

ACZ Laboratories, Inc.
2773 Downhill Drive Steamboat Springs, CO 80487 (800) 334-5493

Revised Analytical Report

Dan Simpson
Hydro Geo Chem, Inc.
51 West Wetmore Rd. Suite 101
Tucson, AZ 85705

March 10, 2009

Cc: Jim Norris

Project ID: 8720002.2
ACZ Project ID: L74529

Dan Simpson:

Enclosed are revised analytical reports for sample(s) submitted to ACZ Laboratories, Inc. (ACZ) on February 21, 2009 and reported on March 06, 2009. Refer to the case narrative for an explanation of the changes. This project was assigned to ACZ's project number, L74529. Please reference this number in all future inquiries.

All analyses were performed according to ACZ's Quality Assurance Plan, version 12.0. The enclosed results relate only to the samples received under L74529. Each section of this report has been reviewed and approved by the appropriate Laboratory Supervisor, or a qualified substitute.

Except as noted, the test results for the methods and parameters listed on ACZ's current NELAC certificate letter (#ACZ) meet all the requirements of NELAC.

This report should be used or copied only in its entirety. ACZ is not responsible for the consequences arising from the use of a partial report.

All samples and sub-samples associated with this project will be disposed of after April 06, 2009. If the samples are determined to be hazardous, additional charges apply for disposal (typically less than $10/sample). If you would like the samples to be held longer than ACZ's stated policy or to be returned, please contact your Project Manager or Customer Service Representative for further details and associated costs. ACZ retains analytical reports for five years. Please notify your Project Manager if you have other needs.

If you have any questions, please contact your Project Manager or Customer Service Representative.

S. Habermehl

Scott Habermehl has reviewed
and approved this report.

Hydro Geo Chem, Inc.

March 10, 2009

Project ID: 8720002.2
ACZ Project ID: L74529

Sample Receipt

ACZ Laboratories, Inc. (ACZ) received 18 ground water samples from Hydro Geo Chem, Inc. on February 21, 2009. The samples were received in good condition. Upon receipt, the sample custodian removed the samples from the cooler, inspected the contents, and logged the samples into ACZ's computerized Laboratory Information Management System (LIMS). The samples were assigned ACZ LIMS project number L74529. The custodian verified the sample information entered into the computer against the chain of custody (COC) forms and sample bottle labels.

Holding Times

All analyses were performed within EPA recommended holding times.

Sample Analysis

These samples were analyzed for inorganic parameters. The individual methods are referenced on both, the ACZ invoice and the analytical reports. The extended qualifier reports may contain footnotes qualifying specific elements due to QC failures. In addition the following has been noted with this specific project:

This project has been revised to edit the sample identification on L74529-17 and -18. The id's had been transposed during the login process.

Hydro Geo Chem, Inc.
Project ID: 8720002.2
Sample ID: BMO-2008-13M

ACZ Sample ID: ***L74529-01***
Date Sampled: *02/17/09 14:08*
Date Received: *02/21/09*
Sample Matrix: *Ground Water*

Wet Chemistry

Parameter	EPA Method	Result	Qual	XQ	Units	MDL	PQL	Date	Analyst
Sulfate	300.0 - Ion Chromatography	441		*	mg/L	3	10	02/27/09 14:16	aml

Arizona license number: AZ0102

Hydro Geo Chem, Inc.
Project ID: 8720002.2
Sample ID: BMO-2008-13B

ACZ Sample ID: ***L74529-02***
Date Sampled: *02/17/09 15:56*
Date Received: *02/21/09*
Sample Matrix: *Ground Water*

Wet Chemistry

Parameter	EPA Method	Result	Qual	XQ	Units	MDL	PQL	Date	Analyst
Sulfate	300.0 - Ion Chromatography	1000		*	mg/L	10	50	03/01/09 13:24	aml

Arizona license number: AZ0102

ACZ Laboratories, Inc.
2773 Downhill Drive Steamboat Springs, CO 80487 (800) 334-5493

Inorganic Analytical Results

Hydro Geo Chem, Inc.
Project ID: 8720002.2
Sample ID: BMO-2008-5B

ACZ Sample ID: ***L74529-03***
Date Sampled: *02/18/09 09:27*
Date Received: *02/21/09*
Sample Matrix: *Ground Water*

Wet Chemistry

Parameter	EPA Method	Result	Qual	XQ	Units	MDL	PQL	Date	Analyst
Sulfate	300.0 - Ion Chromatography	192		*	mg/L	3	10	03/01/09 13:46	aml

Arizona license number: AZ0102

Hydro Geo Chem, Inc.
Project ID: 8720002.2
Sample ID: BMO-2008-5M

ACZ Sample ID: ***L74529-04***
Date Sampled: *02/18/09 10:29*
Date Received: *02/21/09*
Sample Matrix: *Ground Water*

Wet Chemistry

Parameter	EPA Method	Result	Qual	XQ	Units	MDL	PQL	Date	Analyst
Sulfate	300.0 - Ion Chromatography	122		*	mg/L	3	10	03/01/09 14:07	aml

Arizona license number: AZ0102

Hydro Geo Chem, Inc.
Project ID: 8720002.2
Sample ID: TM-42

ACZ Sample ID: ***L74529-05***
Date Sampled: *02/18/09 12:37*
Date Received: *02/21/09*
Sample Matrix: *Ground Water*

Wet Chemistry

Parameter	EPA Method	Result	Qual	XQ	Units	MDL	PQL	Date	Analyst
Sulfate	300.0 - Ion Chromatography	429		*	mg/L	5	30	03/01/09 14:28	aml

Arizona license number: AZ0102

Hydro Geo Chem, Inc.
Project ID: 8720002.2
Sample ID: BMO-2008-7M

ACZ Sample ID: ***L74529-06***
Date Sampled: *02/18/09 14:13*
Date Received: *02/21/09*
Sample Matrix: *Ground Water*

Wet Chemistry

Parameter	EPA Method	Result	Qual	XQ	Units	MDL	PQL	Date	Analyst
Sulfate	300.0 - Ion Chromatography	27.6		*	mg/L	0.5	3	02/27/09 16:01	aml

Arizona license number: AZ0102

Hydro Geo Chem, Inc.
Project ID: 8720002.2
Sample ID: BMO-2008-4B

ACZ Sample ID: ***L74529-07***
Date Sampled: *02/18/09 15:40*
Date Received: *02/21/09*
Sample Matrix: *Ground Water*

Wet Chemistry

Parameter	EPA Method	Result	Qual	XQ	Units	MDL	PQL	Date	Analyst
Sulfate	300.0 - Ion Chromatography	13.4		*	mg/L	0.5	3	02/27/09 17:05	aml

Arizona license number: AZ0102

Hydro Geo Chem, Inc.
Project ID: 8720002.2
Sample ID: BMO-2008-8M

ACZ Sample ID: ***L74529-08***
Date Sampled: *02/19/09 10:47*
Date Received: *02/21/09*
Sample Matrix: *Ground Water*

Wet Chemistry

Parameter	EPA Method	Result	Qual	XQ	Units	MDL	PQL	Date	Analyst
Sulfate	300.0 - Ion Chromatography	147		*	mg/L	3	10	03/01/09 14:49	aml

Arizona license number: AZ0102

Hydro Geo Chem, Inc.
Project ID: 8720002.2
Sample ID: BMO-2008-8B

ACZ Sample ID: ***L74529-09***
Date Sampled: *02/19/09 11:35*
Date Received: *02/21/09*
Sample Matrix: *Ground Water*

Wet Chemistry

Parameter	EPA Method	Result	Qual	XQ	Units	MDL	PQL	Date	Analyst
Sulfate	300.0 - Ion Chromatography	1570		*	mg/L	30	100	03/01/09 15:10	aml

Arizona license number: AZ0102

Hydro Geo Chem, Inc.
Project ID: 8720002.2
Sample ID: BMO-2008-3B

ACZ Sample ID: ***L74529-10***
Date Sampled: *02/19/09 14:12*
Date Received: *02/21/09*
Sample Matrix: *Ground Water*

Wet Chemistry

Parameter	EPA Method	Result	Qual	XQ	Units	MDL	PQL	Date	Analyst
Sulfate	300.0 - Ion Chromatography	155		*	mg/L	3	10	03/01/09 15:31	aml

Arizona license number: AZ0102

Hydro Geo Chem, Inc.
Project ID: 8720002.2
Sample ID: FB021909

ACZ Sample ID: ***L74529-11***
Date Sampled: *02/19/09 10:20*
Date Received: *02/21/09*
Sample Matrix: *Ground Water*

Wet Chemistry

Parameter	EPA Method	Result	Qual	XQ	Units	MDL	PQL	Date	Analyst
Sulfate	300.0 - Ion Chromatography		U	*	mg/L	0.5	3	02/27/09 19:11	aml

Arizona license number: AZ0102

Hydro Geo Chem, Inc.
Project ID: 8720002.2
Sample ID: EQB021909

ACZ Sample ID: ***L74529-12***
Date Sampled: *02/19/09 10:20*
Date Received: *02/21/09*
Sample Matrix: *Ground Water*

Wet Chemistry

Parameter	EPA Method	Result	Qual	XQ	Units	MDL	PQL	Date	Analyst
Sulfate	300.0 - Ion Chromatography		U	*	mg/L	0.5	3	02/27/09 19:32	aml

Arizona license number: AZ0102

Hydro Geo Chem, Inc.
Project ID: 8720002.2
Sample ID: DUP021909

ACZ Sample ID: ***L74529-13***
Date Sampled: *02/19/09 00:00*
Date Received: *02/21/09*
Sample Matrix: *Ground Water*

Wet Chemistry

Parameter	EPA Method	Result	Qual	XQ	Units	MDL	PQL	Date	Analyst
Sulfate	300.0 - Ion Chromatography	149		*	mg/L	3	10	03/01/09 16:34	aml

Arizona license number: AZ0102

Hydro Geo Chem, Inc.
Project ID: 8720002.2
Sample ID: BMO-2008-6B

ACZ Sample ID: ***L74529-14***
Date Sampled: *02/19/09 15:56*
Date Received: *02/21/09*
Sample Matrix: *Ground Water*

Wet Chemistry

Parameter	EPA Method	Result	Qual	XQ	Units	MDL	PQL	Date	Analyst
Sulfate	300.0 - Ion Chromatography	54.3		*	mg/L	0.5	3	02/27/09 20:14	aml

Arizona license number: AZ0102

ACZ Laboratories, Inc.
2773 Downhill Drive Steamboat Springs, CO 80487 (800) 334-5493

Inorganic Analytical Results

Hydro Geo Chem, Inc.
Project ID: 8720002.2
Sample ID: BF-01

ACZ Sample ID: ***L74529-15***
Date Sampled: *02/20/09 08:43*
Date Received: *02/21/09*
Sample Matrix: *Ground Water*

Wet Chemistry

Parameter	EPA Method	Result	Qual	XQ	Units	MDL	PQL	Date	Analyst
Sulfate	300.0 - Ion Chromatography	1330		*	mg/L	50	300	03/03/09 13:09	aml

Arizona license number: AZ0102

** Please refer to Qualifier Reports for details.*

Hydro Geo Chem, Inc.
Project ID: 8720002.2
Sample ID: BMO-2008-6M

ACZ Sample ID: ***L74529-16***
Date Sampled: *02/20/09 10:25*
Date Received: *02/21/09*
Sample Matrix: *Ground Water*

Wet Chemistry

Parameter	EPA Method	Result	Qual	XQ	Units	MDL	PQL	Date	Analyst
Sulfate	300.0 - Ion Chromatography	193		*	mg/L	3	10	03/01/09 17:59	aml

Arizona license number: AZ0102

Hydro Geo Chem, Inc.
Project ID: 8720002.2
Sample ID: TM-16

ACZ Sample ID: ***L74529-17***
Date Sampled: *02/20/09 11:23*
Date Received: *02/21/09*
Sample Matrix: *Ground Water*

Wet Chemistry

Parameter	EPA Method	Result	Qual	XQ	Units	MDL	PQL	Date	Analyst
Sulfate	300.0 - Ion Chromatography	492		*	mg/L	5	30	03/01/09 18:20	aml

Arizona license number: AZ0102

Hydro Geo Chem, Inc.
Project ID: 8720002.2
Sample ID: TM-7

ACZ Sample ID: ***L74529-18***
Date Sampled: *02/20/09 13:39*
Date Received: *02/21/09*
Sample Matrix: *Ground Water*

Wet Chemistry

Parameter	EPA Method	Result	Qual	XQ	Units	MDL	PQL	Date	Analyst
Sulfate	300.0 - Ion Chromatography	22.5		*	mg/L	0.5	3	02/27/09 22:21	aml

Arizona license number: AZ0102

Report Header Explanations

Batch	A distinct set of samples analyzed at a specific time
Found	Value of the QC Type of interest
Limit	Upper limit for RPD, in %.
Lower	Lower Recovery Limit, in % (except for LCSS, mg/Kg)
MDL	Method Detection Limit. Same as Minimum Reporting Limit. Allows for instrument and annual fluctuations.
PCN/SCN	A number assigned to reagents/standards to trace to the manufacturer's certificate of analysis
PQL	Practical Quantitation Limit, typically 5 times the MDL.
QC	True Value of the Control Sample or the amount added to the Spike
Rec	Amount of the true value or spike added recovered, in % (except for LCSS, mg/Kg)
RPD	Relative Percent Difference, calculation used for Duplicate QC Types
Upper	Upper Recovery Limit, in % (except for LCSS, mg/Kg)
Sample	Value of the Sample of interest

QC Sample Types

AS	Analytical Spike (Post Digestion)	LCSWD	Laboratory Control Sample - Water Duplicate
ASD	Analytical Spike (Post Digestion) Duplicate	LFB	Laboratory Fortified Blank
CCB	Continuing Calibration Blank	LFM	Laboratory Fortified Matrix
CCV	Continuing Calibration Verification standard	LFMD	Laboratory Fortified Matrix Duplicate
DUP	Sample Duplicate	LRB	Laboratory Reagent Blank
ICB	Initial Calibration Blank	MS	Matrix Spike
ICV	Initial Calibration Verification standard	MSD	Matrix Spike Duplicate
ICSAB	Inter-element Correction Standard - A plus B solutions	PBS	Prep Blank - Soil
LCSS	Laboratory Control Sample - Soil	PBW	Prep Blank - Water
LCSSD	Laboratory Control Sample - Soil Duplicate	PQV	Practical Quantitation Verification standard
LCSW	Laboratory Control Sample - Water	SDL	Serial Dilution

QC Sample Type Explanations

Blanks	Verifies that there is no or minimal contamination in the prep method or calibration procedure.
Control Samples	Verifies the accuracy of the method, including the prep procedure.
Duplicates	Verifies the precision of the instrument and/or method.
Spikes/Fortified Matrix	Determines sample matrix interferences, if any.
Standard	Verifies the validity of the calibration.

ACZ Qualifiers (Qual)

B	Analyte concentration detected at a value between MDL and PQL. The associated value is an estimated quantity.
H	Analysis exceeded method hold time. pH is a field test with an immediate hold time.
U	The material was analyzed for, but was not detected above the level of the associated value. The associated value is either the sample quantitation limit or the sample detection limit.

Method References

(1)	EPA 600/4-83-020. Methods for Chemical Analysis of Water and Wastes, March 1983.
(2)	EPA 600/R-93-100. Methods for the Determination of Inorganic Substances in Environmental Samples, August 1993.
(3)	EPA 600/R-94-111. Methods for the Determination of Metals in Environmental Samples - Supplement I, May 1994.
(5)	EPA SW-846. Test Methods for Evaluating Solid Waste, Third Edition with Update III, December 1996.
(6)	Standard Methods for the Examination of Water and Wastewater, 19th edition, 1995.

Comments

(1)	QC results calculated from raw data. Results may vary slightly if the rounded values are used in the calculations.
(2)	Soil, Sludge, and Plant matrices for Inorganic analyses are reported on a dry weight basis.
(3)	Animal matrices for Inorganic analyses are reported on an "as received" basis.

For a complete list of ACZ's Extended Qualifiers, please click: http://www.acz.com/public/extquallist.pdf

Hydro Geo Chem, Inc.
Project ID: 8720002.2

ACZ Project ID: ***L74529***

Sulfate 300.0 - Ion Chromatography

ACZ ID	Type	Analyzed	PCN/SCN	QC	Sample	Found	Units	Rec	Lower	Upper	RPD	Limit	Qual
WG260317													
WG260317ICV	ICV	02/09/09 13:49	WI081218-1	50		50.38	mg/L	100.8	90	110			
WG260317ICB	ICB	02/09/09 14:10				U	mg/L		-1.5	1.5			
WG260317ICV1	ICV	02/27/09 12:09	WI081218-1	50		49.53	mg/L	99.1	90	110			
WG260317ICB1	ICB	02/27/09 12:30				U	mg/L		-1.5	1.5			
WG260317LFB	LFB	02/27/09 12:51	WI081125-2	30		29.07	mg/L	96.9	90	110			
L74443-01AS	AS	02/27/09 13:33	WI081125-2	300	U	289.8	mg/L	96.6	90	110			
L74443-01DUP	DUP	02/27/09 13:55			U	U	mg/L				0	20	RA
WG260317ICV2	ICV	03/01/09 12:42	WI081218-1	50		51.9	mg/L	103.8	90	110			
WG260317ICB2	ICB	03/01/09 13:03				U	mg/L		-1.5	1.5			
L74529-10AS	AS	03/01/09 15:52	WI081125-2	150	155	273	mg/L	78.7	90	110			M2
L74529-10DUP	DUP	03/01/09 16:13			155	168.9	mg/L				8.6	20	
WG260317ICV3	ICV	03/03/09 12:27	WI081218-1	50		51.81	mg/L	103.6	90	110			
WG260317ICB3	ICB	03/03/09 12:48				U	mg/L		-1.5	1.5			

Hydro Geo Chem, Inc.

ACZ Project ID: ***L74529***

ACZ ID	WORKNUM	PARAMETER	METHOD	QUAL	DESCRIPTION
L74529-01	WG260317	Sulfate	300.0 - Ion Chromatography	DF	Sample required dilution due to high sediment.
			300.0 - Ion Chromatography	RA	Relative Percent Difference (RPD) was not used for data validation because the sample concentration is too low for accurate evaluation (< 10x MDL).
L74529-02	WG260317	Sulfate	300.0 - Ion Chromatography	RA	Relative Percent Difference (RPD) was not used for data validation because the sample concentration is too low for accurate evaluation (< 10x MDL).
L74529-03	WG260317	Sulfate	300.0 - Ion Chromatography	RA	Relative Percent Difference (RPD) was not used for data validation because the sample concentration is too low for accurate evaluation (< 10x MDL).
L74529-04	WG260317	Sulfate	300.0 - Ion Chromatography	RA	Relative Percent Difference (RPD) was not used for data validation because the sample concentration is too low for accurate evaluation (< 10x MDL).
L74529-05	WG260317	Sulfate	300.0 - Ion Chromatography	RA	Relative Percent Difference (RPD) was not used for data validation because the sample concentration is too low for accurate evaluation (< 10x MDL).
L74529-06	WG260317	Sulfate	300.0 - Ion Chromatography	RA	Relative Percent Difference (RPD) was not used for data validation because the sample concentration is too low for accurate evaluation (< 10x MDL).
L74529-07	WG260317	Sulfate	300.0 - Ion Chromatography	RA	Relative Percent Difference (RPD) was not used for data validation because the sample concentration is too low for accurate evaluation (< 10x MDL).
L74529-08	WG260317	Sulfate	300.0 - Ion Chromatography	RA	Relative Percent Difference (RPD) was not used for data validation because the sample concentration is too low for accurate evaluation (< 10x MDL).
L74529-09	WG260317	Sulfate	300.0 - Ion Chromatography	RA	Relative Percent Difference (RPD) was not used for data validation because the sample concentration is too low for accurate evaluation (< 10x MDL).
L74529-10	WG260317	Sulfate	300.0 - Ion Chromatography	M2	Matrix spike recovery was low, the recovery of the associated control sample (LCS or LFB) was acceptable.
L74529-11	WG260317	Sulfate	300.0 - Ion Chromatography	M2	Matrix spike recovery was low, the recovery of the associated control sample (LCS or LFB) was acceptable.
L74529-12	WG260317	Sulfate	300.0 - Ion Chromatography	M2	Matrix spike recovery was low, the recovery of the associated control sample (LCS or LFB) was acceptable.
L74529-13	WG260317	Sulfate	300.0 - Ion Chromatography	M2	Matrix spike recovery was low, the recovery of the associated control sample (LCS or LFB) was acceptable.
L74529-14	WG260317	Sulfate	300.0 - Ion Chromatography	M2	Matrix spike recovery was low, the recovery of the associated control sample (LCS or LFB) was acceptable.
L74529-15	WG260317	Sulfate	300.0 - Ion Chromatography	M2	Matrix spike recovery was low, the recovery of the associated control sample (LCS or LFB) was acceptable.
L74529-16	WG260317	Sulfate	300.0 - Ion Chromatography	M2	Matrix spike recovery was low, the recovery of the associated control sample (LCS or LFB) was acceptable.
L74529-17	WG260317	Sulfate	300.0 - Ion Chromatography	M2	Matrix spike recovery was low, the recovery of the associated control sample (LCS or LFB) was acceptable.
L74529-18	WG260317	Sulfate	300.0 - Ion Chromatography	M2	Matrix spike recovery was low, the recovery of the associated control sample (LCS or LFB) was acceptable.

No certification qualifiers associated with this analysis

ACZ Laboratories, Inc.
2773 Downhill Drive Steamboat Springs, CO 80487 (800) 334-5493

Sample Receipt

Hydro Geo Chem, Inc.
8720002.2

ACZ Project ID: L74529
Date Received: 2/21/2009
Received By:
Date Printed: 2/21/2009

Receipt Verification

	YES	NO	NA
1) Does this project require special handling procedures such as CLP protocol?			X
2) Are the custody seals on the cooler intact?			X
3) Are the custody seals on the sample containers intact?			X
4) Is there a Chain of Custody or other directive shipping papers present?	X		
5) Is the Chain of Custody complete?	X		
6) Is the Chain of Custody in agreement with the samples received?	X		
7) Is there enough sample for all requested analyses?	X		
8) Are all samples within holding times for requested analyses?	X		
9) Were all sample containers received intact?	X		
10) Are the temperature blanks present?			X
11) Is the trip blank for Cyanide present?			X
12) Is the trip blank for VOA present?			X
13) Are samples requiring no headspace, headspace free?			X
14) Do the samples that require a Foreign Soils Permit have one?			X

Exceptions: If you answered no to any of the above questions, please describe

N/A

Contact (For any discrepancies, the client must be contacted)

N/A

Shipping Containers

Cooler Id	Temp (°C)	Rad (µR/hr)
NA7924	1.4	16

Client must contact ACZ Project Manager if analysis should not proceed for samples received outside of thermal preservation acceptance criteria.

Notes

ACZ Laboratories, Inc.
2773 Downhill Drive Steamboat Springs, CO 80487 (800) 334-5493

Sample Receipt

Hydro Geo Chem, Inc.
8720002.2

ACZ Project ID: L74529
Date Received: 2/21/2009
Received By:

Sample Container Preservation

SAMPLE	CLIENT ID	R < 2	G < 2	BK < 2	Y< 2	YG< 2	B< 2	O < 2	T >12	N/A	RAD	ID
L74529-01	BMO-2008-13M									X		
L74529-02	BMO-2008-13B									X		
L74529-03	BMO-2008-5B									X		
L74529-04	BMO-2008-5M									X		
L74529-05	TM-42									X		
L74529-06	BMO-2008-7M									X		
L74529-07	BMO-2008-4B									X		
L74529-08	BMO-2008-8M									X		
L74529-09	BMO-2008-8B									X		
L74529-10	BMO-2008-3B									X		
L74529-11	FB021909									X		
L74529-12	EQB021909									X		
L74529-13	DUP021909									X		
L74529-14	BMO-2008-6B									X		
L74529-15	BF-01									X		
L74529-16	BMO-2008-6M									X		
L74529-17	TM-7									X		
L74529-18	TM-16									X		

Sample Container Preservation Legend

Abbreviation	Description	Container Type	Preservative/Limits
R	Raw/Nitric	RED	pH must be < 2
B	Filtered/Sulfuric	BLUE	pH must be < 2
BK	Filtered/Nitric	BLACK	pH must be < 2
G	Filtered/Nitric	GREEN	pH must be < 2
O	Raw/Sulfuric	ORANGE	pH must be < 2
P	Raw/NaOH	PURPLE	pH must be > 12 *
T	Raw/NaOH Zinc Acetate	TAN	pH must be > 12
Y	Raw/Sulfuric	YELLOW	pH must be < 2
YG	Raw/Sulfuric	YELLOW GLASS	pH must be < 2
N/A	No preservative needed	Not applicable	
RAD	Gamma/Beta dose rate	Not applicable	must be < 250 µR/hr

* pH check performed by analyst prior to sample preparation

Sample IDs Reviewed By: _____

ACZ Laboratories, Inc. 74529

2773 Downhill Drive Steamboat Springs, CO 80487 (800) 334-5493

CHAIN of CUSTODY

Report to:

Name: Dan Simpson
Company: Hydro Geo Chem, Inc
E-mail:
Address: 51 W. Wetmore Rd Tucson, Az 85705
Telephone: 520-293-1500 x-133

Copy of Report to:

Name: Jim Norris
Company: HGC, Inc
E-mail: Jimn@hgcinc.com
Telephone: 520-293-1500 x-112

Invoice to:

Name: Dan Simpson
Company: HGC, Inc.
E-mail:
Address: 51 W. Wetmore Rd Tucson, Az 85705
Telephone: 520-293-1500 x-133

If sample(s) received past holding time (HT), or if insufficient HT remains to complete analysis before expiration, shall ACZ proceed with requested short HT analyses? YES [X] NO [ ]
If "NO" then ACZ will contact client for further instruction. If neither "YES" nor "NO" is indicated, ACZ will proceed with the requested analyses, even if HT is expired, and data will be qualified.

PROJECT INFORMATION

Quote #: 504-IC
Project/PO #: 8720002.2
Reporting state for compliance testing: AZ
Sampler's Name: Travis Taylor
Are any samples NRC licensable material? NO

ANALYSES REQUESTED *(attach list or use quote number)*

SAMPLE IDENTIFICATION	DATE:TIME	Matrix	# of Containers	504-IC
BMO-2008-13M	2-17-09:1408	GW	1	X
BMO-2008-13B	2-17-09:1556	GW	1	X
BMO-2008-5B	2-18-09:0927	GW	1	X
BMO-2008-5M	2-18-09:1029	GW	1	X
TM-42	2-18-09:1237	GW	1	X
BMO-2008-7M	2-18-09:1413	GW	1	X
BMO-2008-4B	2-18-09:1540	GW	1	X
BMO-2008-8M	2-19-09:1047	GW	1	X
BMO-2008-8B	2-19-09:1135	GW	1	X
BMO-2008-3B	2-19-09:1412	GW	1	X

Matrix: SW (Surface Water) · GW (Ground Water) · WW (Waste Water) · DW (Drinking Water) · SL (Sludge) · SO (Soil) · OL (Oil) · Other

REMARKS/ SAMPLE DISCLOSURES

PAGE 1 of 2

Please refer to ACZ's terms & conditions located on the reverse side of this COC.

RELINQUISHED BY:	DATE:TIME	RECEIVED BY:	DATE:TIME
Travis Taylor	2-20-09:1515	[illegible]	2-21-09 10:40

ACZ Laboratories, Inc. L74529

2773 Downhill Drive Steamboat Springs, CO 80487 (800) 334-5493

CHAIN of CUSTODY

Report to:

Name: Dan Simpson
Company: Hydro Geo Chem, Inc
E-mail:

Address: 51 W. Wetmore Rd
Tucson, AZ 85705
Telephone: 520-293-1500 x-133

Copy of Report to:

Name: Jim Norris
Company: HGC, Inc

E-mail: jimn@hgcinc.com
Telephone: 520-293-1500 x-112

Invoice to:

Name: Dan Simpson
Company: HGC, Inc.
E-mail:

Address: 51 W. Wetmore Rd
Tucson, AZ 85705
Telephone: 520-293-1500 x-133

If sample(s) received past holding time (HT), or if insufficient HT remains to complete analysis before expiration, shall ACZ proceed with requested short HT analyses? If "NO" then ACZ will contact client for further instruction. If neither "YES" nor "NO" is indicated, ACZ will proceed with the requested analyses, even if HT is expired, and data will be qualified.

YES [X]
NO [ ]

PROJECT INFORMATION

Quote #: 504-IC
Project/PO #: 8720002.2
Reporting state for compliance testing: AZ
Sampler's Name: Travis Taylor
Are any samples NRC licensable material? NO

ANALYSES REQUESTED *(attach list or use quote number)*

SAMPLE IDENTIFICATION	DATE:TIME	Matrix	# of Containers	504-IC
FB021909	2-19-09: 1020	GW	1	X
EQB021909	2-19-09: 1020	GW	1	X
DUP021909	2-19-09:	GW	1	X
BMO-2008-6B	2-19-09: 1556	GW	1	X
BF-01	2-20-09: 0843	GW	1	X
BMO-2008-6M	2-20-09: 1025	GW	1	X
TM-7	2-20-09: 1123	GW	1	X
TM-16	2-20-09: 1339	GW	1	X

Matrix: SW (Surface Water) · GW (Ground Water) · WW (Waste Water) · DW (Drinking Water) · SL (Sludge) · SO (Soil) · OL (Oil) · Other

REMARKS/ SAMPLE DISCLOSURES

PAGE 2 of 2

Please refer to ACZ's terms & conditions located on the reverse side of this COC.

RELINQUISHED BY:	DATE:TIME	RECEIVED BY:	DATE:TIME
Travis Taylor	2-20-09: 1515	WL	2.21.09 10:16

FRMAD050.03.05.02 White - Return with sample. Yellow - Retain for your records.

ACZ Laboratories, Inc.
2773 Downhill Drive Steamboat Springs, CO 80487 (800) 334-5493

Analytical Report

March 09, 2009

Report to:
Dan Simpson
Hydro Geo Chem, Inc.
51 West Wetmore Road Suite 101
Tuscon, AZ 85705

Bill to:
Accounts Payable
Hydro Geo Chem, Inc.
P. O. Box 97220
Phoenix, AZ 85060

cc: Jim Norris

Project ID: 8720005.0
ACZ Project ID: L74591

Dan Simpson:

Enclosed are the analytical results for sample(s) submitted to ACZ Laboratories, Inc. (ACZ) on February 26, 2009. This project has been assigned to ACZ's project number, L74591. Please reference this number in all future inquiries.

All analyses were performed according to ACZ's Quality Assurance Plan, version 12.0. The enclosed results relate only to the samples received under L74591. Each section of this report has been reviewed and approved by the appropriate Laboratory Supervisor, or a qualified substitute.

Except as noted, the test results for the methods and parameters listed on ACZ's current NELAC certificate letter (#ACZ) meet all requirements of NELAC.

This report shall be used or copied only in its entirety. ACZ is not responsible for the consequences arising from the use of a partial report.

All samples and sub-samples associated with this project will be disposed of after April 09, 2009. If the samples are determined to be hazardous, additional charges apply for disposal (typically less than $10/sample). If you would like the samples to be held longer than ACZ's stated policy or to be returned, please contact your Project Manager or Customer Service Representative for further details and associated costs. ACZ retains analytical reports for five years.

If you have any questions or other needs, please contact your Project Manager.

S. Habermehl

Scott Habermehl has reviewed
and approved this report.

ACZ Laboratories, Inc.
2773 Downhill Drive Steamboat Springs, CO 80487 (800) 334-5493

Inorganic Analytical Results

Hydro Geo Chem, Inc.
Project ID: 8720005.0
Sample ID: SCHWARTZ

ACZ Sample ID: ***L74591-01***
Date Sampled: *02/23/09 17:28*
Date Received: *02/26/09*
Sample Matrix: *Ground Water*

Wet Chemistry

Parameter	EPA Method	Result	Qual	XQ	Units	MDL	PQL	Date	Analyst
Sulfate	300.0 - Ion Chromatography	123		*	mg/L	3	10	02/27/09 22:42	aml

Arizona license number: AZ0102

Report Header Explanations

Batch	A distinct set of samples analyzed at a specific time
Found	Value of the QC Type of interest
Limit	Upper limit for RPD, in %.
Lower	Lower Recovery Limit, in % (except for LCSS, mg/Kg)
MDL	Method Detection Limit. Same as Minimum Reporting Limit. Allows for instrument and annual fluctuations.
PCN/SCN	A number assigned to reagents/standards to trace to the manufacturer's certificate of analysis
PQL	Practical Quantitation Limit, typically 5 times the MDL.
QC	True Value of the Control Sample or the amount added to the Spike
Rec	Amount of the true value or spike added recovered, in % (except for LCSS, mg/Kg)
RPD	Relative Percent Difference, calculation used for Duplicate QC Types
Upper	Upper Recovery Limit, in % (except for LCSS, mg/Kg)
Sample	Value of the Sample of interest

QC Sample Types

AS	Analytical Spike (Post Digestion)	LCSWD	Laboratory Control Sample - Water Duplicate
ASD	Analytical Spike (Post Digestion) Duplicate	LFB	Laboratory Fortified Blank
CCB	Continuing Calibration Blank	LFM	Laboratory Fortified Matrix
CCV	Continuing Calibration Verification standard	LFMD	Laboratory Fortified Matrix Duplicate
DUP	Sample Duplicate	LRB	Laboratory Reagent Blank
ICB	Initial Calibration Blank	MS	Matrix Spike
ICV	Initial Calibration Verification standard	MSD	Matrix Spike Duplicate
ICSAB	Inter-element Correction Standard - A plus B solutions	PBS	Prep Blank - Soil
LCSS	Laboratory Control Sample - Soil	PBW	Prep Blank - Water
LCSSD	Laboratory Control Sample - Soil Duplicate	PQV	Practical Quantitation Verification standard
LCSW	Laboratory Control Sample - Water	SDL	Serial Dilution

QC Sample Type Explanations

Blanks	Verifies that there is no or minimal contamination in the prep method or calibration procedure.
Control Samples	Verifies the accuracy of the method, including the prep procedure.
Duplicates	Verifies the precision of the instrument and/or method.
Spikes/Fortified Matrix	Determines sample matrix interferences, if any.
Standard	Verifies the validity of the calibration.

ACZ Qualifiers (Qual)

B	Analyte concentration detected at a value between MDL and PQL. The associated value is an estimated quantity.
H	Analysis exceeded method hold time. pH is a field test with an immediate hold time.
U	The material was analyzed for, but was not detected above the level of the associated value.
	The associated value is either the sample quantitation limit or the sample detection limit.

Method References

(1)	EPA 600/4-83-020. Methods for Chemical Analysis of Water and Wastes, March 1983.
(2)	EPA 600/R-93-100. Methods for the Determination of Inorganic Substances in Environmental Samples, August 1993.
(3)	EPA 600/R-94-111. Methods for the Determination of Metals in Environmental Samples - Supplement I, May 1994.
(5)	EPA SW-846. Test Methods for Evaluating Solid Waste, Third Edition with Update III, December 1996.
(6)	Standard Methods for the Examination of Water and Wastewater, 19th edition, 1995.

Comments

(1)	QC results calculated from raw data. Results may vary slightly if the rounded values are used in the calculations.
(2)	Soil, Sludge, and Plant matrices for Inorganic analyses are reported on a dry weight basis.
(3)	Animal matrices for Inorganic analyses are reported on an "as received" basis.

For a complete list of ACZ's Extended Qualifiers, please click: http://www.acz.com/public/extquallist.pdf

Hydro Geo Chem, Inc.
Project ID: 8720005.0

ACZ Project ID: ***L74591***

Sulfate 300.0 - Ion Chromatography

ACZ ID	Type	Analyzed	PCN/SCN	QC	Sample	Found	Units	Rec	Lower	Upper	RPD	Limit	Qual
WG260317													
WG260317ICV	ICV	02/09/09 13:49	WI081218-1	50		50.38	mg/L	100.8	90	110			
WG260317ICB	ICB	02/09/09 14:10				U	mg/L		-1.5	1.5			
WG260317ICV1	ICV	02/27/09 12:09	WI081218-1	50		49.53	mg/L	99.1	90	110			
WG260317ICB1	ICB	02/27/09 12:30				U	mg/L		-1.5	1.5			
WG260317LFB	LFB	02/27/09 12:51	WI081125-2	30		29.07	mg/L	96.9	90	110			
WG260317ICV2	ICV	03/01/09 12:42	WI081218-1	50		51.9	mg/L	103.8	90	110			
WG260317ICB2	ICB	03/01/09 13:03				U	mg/L		-1.5	1.5			
L74529-10AS	AS	03/01/09 15:52	WI081125-2	150	155	273	mg/L	78.7	90	110			M2
L74529-10DUP	DUP	03/01/09 16:13			155	168.9	mg/L				8.6	20	
WG260317ICV3	ICV	03/03/09 12:27	WI081218-1	50		51.81	mg/L	103.6	90	110			
WG260317ICB3	ICB	03/03/09 12:48				U	mg/L		-1.5	1.5			

ACZ Laboratories, Inc.
2773 Downhill Drive Steamboat Springs, CO 80487 (800) 334-5493

Inorganic Extended Qualifier Report

Hydro Geo Chem, Inc.

ACZ Project ID: ***L74591***

ACZ ID	WORKNUM	PARAMETER	METHOD	QUAL	DESCRIPTION
L74591-01	WG260317	Sulfate	300.0 - Ion Chromatography	M2	Matrix spike recovery was low, the recovery of the associated control sample (LCS or LFB) was acceptable.

Certification Qualifiers

Hydro Geo Chem, Inc. ACZ Project ID: ***L74591***

No certification qualifiers associated with this analysis

ACZ Laboratories, Inc.
2773 Downhill Drive Steamboat Springs, CO 80487 (800) 334-5493

Sample Receipt

Hydro Geo Chem, Inc.
8720005.0

ACZ Project ID: L74591
Date Received: 2/26/2009
Received By:
Date Printed: 2/26/2009

Receipt Verification

	YES	NO	NA
1) Does this project require special handling procedures such as CLP protocol?			X
2) Are the custody seals on the cooler intact?			X
3) Are the custody seals on the sample containers intact?			X
4) Is there a Chain of Custody or other directive shipping papers present?	X		
5) Is the Chain of Custody complete?	X		
6) Is the Chain of Custody in agreement with the samples received?	X		
7) Is there enough sample for all requested analyses?	X		
8) Are all samples within holding times for requested analyses?	X		
9) Were all sample containers received intact?	X		
10) Are the temperature blanks present?			X
11) Is the trip blank for Cyanide present?			X
12) Is the trip blank for VOA present?			X
13) Are samples requiring no headspace, headspace free?			X
14) Do the samples that require a Foreign Soils Permit have one?			X

Exceptions: If you answered no to any of the above questions, please describe

N/A

Contact (For any discrepancies, the client must be contacted)

N/A

Shipping Containers

Cooler Id	Temp (°C)	Rad (µR/hr)
NA7940	4.5	13

Client must contact ACZ Project Manager if analysis should not proceed for samples received outside of thermal preservation acceptance criteria.

Notes

ACZ Laboratories, Inc.
2773 Downhill Drive Steamboat Springs, CO 80487 (800) 334-5493

Sample Receipt

Hydro Geo Chem, Inc.
8720005.0

ACZ Project ID: L74591
Date Received: 2/26/2009
Received By:

Sample Container Preservation

SAMPLE	CLIENT ID	R < 2	G < 2	BK < 2	Y< 2	YG< 2	B< 2	O < 2	T >12	N/A	RAD	ID
L74591-01	SCHWARTZ									X		

Sample Container Preservation Legend

Abbreviation	Description	Container Type	Preservative/Limits
R	Raw/Nitric	RED	pH must be < 2
B	Filtered/Sulfuric	BLUE	pH must be < 2
BK	Filtered/Nitric	BLACK	pH must be < 2
G	Filtered/Nitric	GREEN	pH must be < 2
O	Raw/Sulfuric	ORANGE	pH must be < 2
P	Raw/NaOH	PURPLE	pH must be > 12 *
T	Raw/NaOH Zinc Acetate	TAN	pH must be > 12
Y	Raw/Sulfuric	YELLOW	pH must be < 2
YG	Raw/Sulfuric	YELLOW GLASS	pH must be < 2
N/A	No preservative needed	Not applicable	
RAD	Gamma/Beta dose rate	Not applicable	must be < 250 µR/hr

* pH check performed by analyst prior to sample preparation

Sample IDs Reviewed By: _____

ACZ Laboratories, Inc. L74591

2773 Downhill Drive Steamboat Springs, CO 80487 (800) 334-5493

CHAIN of CUSTODY

Report to:

Name: Dan Simpson	Address: 51 W. Wetmore Rd Tucson, AZ 85705
Company: Hydro Geo Chem, Inc	
E-mail:	Telephone: 520-293-1500 x-133

Copy of Report to:

Name: Jim Norris	E-mail: jimn@hgcinc.com
Company: HGC, Inc	Telephone: 520-293-1500 x-112

Invoice to:

Name: Dan Simpson	Address: 51 W. Wetmore Rd Tucson, AZ 85705
Company: HGC, Inc	
E-mail:	Telephone: 520-293-1500 x-133

If sample(s) received past holding time (HT), or if insufficient HT remains to complete analysis before expiration, shall ACZ proceed with requested short HT analyses? YES [X] NO [ ]

If "NO" then ACZ will contact client for further instruction. If neither "YES" nor "NO" is indicated, ACZ will proceed with the requested analyses, even if HT is expired, and data will be qualified.

PROJECT INFORMATION

Quote #: ~~8720005.0~~ 504-IC

Project/PO #: 8720005.0

Reporting state for compliance testing: AZ

Sampler's Name: Travis Taylor

Are any samples NRC licensable material? NO

ANALYSES REQUESTED *(attach list or use quote number)*

SAMPLE IDENTIFICATION	DATE:TIME	Matrix	# of Containers	504-IC
SCHWARTZ	2-23-09: 1726	GW	1	X

Matrix: SW (Surface Water) · GW (Ground Water) · WW (Waste Water) · DW (Drinking Water) · SL (Sludge) · SO (Soil) · OL (Oil) · Other

REMARKS/ SAMPLE DISCLOSURES

72 hour turnaround please.

PAGE 1 of 1

Please refer to ACZ's terms & conditions located on the reverse side of this COC.

RELINQUISHED BY:	DATE:TIME	RECEIVED BY:	DATE:TIME
Travis Taylor	2-24-09: 0945		2-26-09 11:21

ACZ Laboratories, Inc.
2773 Downhill Drive Steamboat Springs, CO 80487 (800) 334-5493

Analytical Report

March 11, 2009

Report to:
Dan Simpson
Hydro Geo Chem, Inc.
51 West Wetmore Road Suite 101
Tuscon, AZ 85705

Bill to:
Accounts Payable
Hydro Geo Chem, Inc.
P. O. Box 97220
Phoenix, AZ 85060

cc: Jim Norris

Project ID: 8720002.2
ACZ Project ID: L74631

Dan Simpson:

Enclosed are the analytical results for sample(s) submitted to ACZ Laboratories, Inc. (ACZ) on March 02, 2009. This project has been assigned to ACZ's project number, L74631. Please reference this number in all future inquiries.

All analyses were performed according to ACZ's Quality Assurance Plan, version 12.0. The enclosed results relate only to the samples received under L74631. Each section of this report has been reviewed and approved by the appropriate Laboratory Supervisor, or a qualified substitute.

Except as noted, the test results for the methods and parameters listed on ACZ's current NELAC certificate letter (#ACZ) meet all requirements of NELAC.

This report shall be used or copied only in its entirety. ACZ is not responsible for the consequences arising from the use of a partial report.

All samples and sub-samples associated with this project will be disposed of after April 11, 2009. If the samples are determined to be hazardous, additional charges apply for disposal (typically less than $10/sample). If you would like the samples to be held longer than ACZ's stated policy or to be returned, please contact your Project Manager or Customer Service Representative for further details and associated costs. ACZ retains analytical reports for five years.

If you have any questions or other needs, please contact your Project Manager.

S. Habermehl

Scott Habermehl has reviewed
and approved this report.

Hydro Geo Chem, Inc.
Project ID: 8720002.2
Sample ID: GGOOSE 547

ACZ Sample ID: ***L74631-01***
Date Sampled: *02/24/09 13:15*
Date Received: *03/02/09*
Sample Matrix: *Ground Water*

Wet Chemistry

Parameter	EPA Method	Result	Qual	XQ	Units	MDL	PQL	Date	Analyst
Sulfate	300.0 - Ion Chromatography	186			mg/L	5	30	03/04/09 18:16	aml

Arizona license number: AZ0102

Hydro Geo Chem, Inc.
Project ID: 8720002.2
Sample ID: TM-02A

ACZ Sample ID: ***L74631-02***
Date Sampled: *02/24/09 15:59*
Date Received: *03/02/09*
Sample Matrix: *Ground Water*

Wet Chemistry

Parameter	EPA Method	Result	Qual	XQ	Units	MDL	PQL	Date	Analyst
Sulfate	300.0 - Ion Chromatography	20.3			mg/L	0.5	3	03/04/09 0:25	aml

Arizona license number: AZ0102

Hydro Geo Chem, Inc.
Project ID: 8720002.2
Sample ID: BMO-2008-01G

ACZ Sample ID: ***L74631-03***
Date Sampled: *02/25/09 11:03*
Date Received: *03/02/09*
Sample Matrix: *Ground Water*

Wet Chemistry

Parameter	EPA Method	Result	Qual	XQ	Units	MDL	PQL	Date	Analyst
Sulfate	300.0 - Ion Chromatography	109			mg/L	3	10	03/04/09 18:37	aml

Arizona license number: AZ0102

Hydro Geo Chem, Inc.
Project ID: 8720002.2
Sample ID: BMO-2008-10GU

ACZ Sample ID: ***L74631-04***
Date Sampled: *02/25/09 13:20*
Date Received: *03/02/09*
Sample Matrix: *Ground Water*

Wet Chemistry

Parameter	EPA Method	Result	Qual	XQ	Units	MDL	PQL	Date	Analyst
Sulfate	300.0 - Ion Chromatography	1740			mg/L	30	100	03/10/09 23:24	aml

Arizona license number: AZ0102

Hydro Geo Chem, Inc.
Project ID: 8720002.2
Sample ID: BMO-2008-10GL

ACZ Sample ID: ***L74631-05***
Date Sampled: *02/25/09 14:59*
Date Received: *03/02/09*
Sample Matrix: *Ground Water*

Wet Chemistry

Parameter	EPA Method	Result	Qual	XQ	Units	MDL	PQL	Date	Analyst
Sulfate	300.0 - Ion Chromatography	1180			mg/L	10	50	03/10/09 23:42	aml

Arizona license number: AZ0102

Hydro Geo Chem, Inc.
Project ID: 8720002.2
Sample ID: EQB022609

ACZ Sample ID: ***L74631-06***
Date Sampled: *02/26/09 09:09*
Date Received: *03/02/09*
Sample Matrix: *Ground Water*

Wet Chemistry

Parameter	EPA Method	Result	Qual	XQ	Units	MDL	PQL	Date	Analyst
Sulfate	300.0 - Ion Chromatography	0.6	B	*	mg/L	0.5	3	03/11/09 0:01	aml

Arizona license number: AZ0102

Hydro Geo Chem, Inc.
Project ID: 8720002.2
Sample ID: FB022609

ACZ Sample ID: ***L74631-07***
Date Sampled: *02/26/09 09:10*
Date Received: *03/02/09*
Sample Matrix: *Ground Water*

Wet Chemistry

Parameter	EPA Method	Result	Qual	XQ	Units	MDL	PQL	Date	Analyst
Sulfate	300.0 - Ion Chromatography		U	*	mg/L	0.5	3	03/11/09 0:55	aml

Arizona license number: AZ0102

Hydro Geo Chem, Inc.
Project ID: 8720002.2
Sample ID: TM-15 MILLER

ACZ Sample ID: ***L74631-08***
Date Sampled: *02/26/09 09:14*
Date Received: *03/02/09*
Sample Matrix: *Ground Water*

Wet Chemistry

Parameter	EPA Method	Result	Qual	XQ	Units	MDL	PQL	Date	Analyst
Sulfate	300.0 - Ion Chromatography	14.6		*	mg/L	0.5	3	03/11/09 1:13	aml

Arizona license number: AZ0102

Hydro Geo Chem, Inc.
Project ID: 8720002.2
Sample ID: TM-06 MILLER

ACZ Sample ID: ***L74631-09***
Date Sampled: *02/26/09 10:34*
Date Received: *03/02/09*
Sample Matrix: *Ground Water*

Wet Chemistry

Parameter	EPA Method	Result	Qual	XQ	Units	MDL	PQL	Date	Analyst
Sulfate	300.0 - Ion Chromatography	32.7		*	mg/L	0.5	3	03/11/09 1:31	aml

Arizona license number: AZ0102

Hydro Geo Chem, Inc.
Project ID: 8720002.2
Sample ID: TM-03

ACZ Sample ID: ***L74631-10***
Date Sampled: *02/26/09 11:38*
Date Received: *03/02/09*
Sample Matrix: *Ground Water*

Wet Chemistry

Parameter	EPA Method	Result	Qual	XQ	Units	MDL	PQL	Date	Analyst
Sulfate	300.0 - Ion Chromatography	107		*	mg/L	3	10	03/11/09 1:49	aml

Arizona license number: AZ0102

Hydro Geo Chem, Inc.
Project ID: 8720002.2
Sample ID: BMO-2008-11G

ACZ Sample ID: ***L74631-11***
Date Sampled: *02/26/09 13:26*
Date Received: *03/02/09*
Sample Matrix: *Ground Water*

Wet Chemistry

Parameter	EPA Method	Result	Qual	XQ	Units	MDL	PQL	Date	Analyst
Sulfate	300.0 - Ion Chromatography	12.3		*	mg/L	0.5	3	03/11/09 2:44	aml

Arizona license number: AZ0102

ACZ Laboratories, Inc.
2773 Downhill Drive Steamboat Springs, CO 80487 (800) 334-5493

Inorganic Analytical Results

Hydro Geo Chem, Inc.
Project ID: 8720002.2
Sample ID: DUP-022609

ACZ Sample ID: ***L74631-12***
Date Sampled: *02/26/09 00:00*
Date Received: *03/02/09*
Sample Matrix: *Ground Water*

Wet Chemistry

Parameter	EPA Method	Result	Qual	XQ	Units	MDL	PQL	Date	Analyst
Sulfate	300.0 - Ion Chromatography	102		*	mg/L	3	10	03/11/09 3:02	aml

Arizona license number: AZ0102

Hydro Geo Chem, Inc.
Project ID: 8720002.2
Sample ID: GL-03

ACZ Sample ID: ***L74631-13***
Date Sampled: *02/26/09 14:39*
Date Received: *03/02/09*
Sample Matrix: *Ground Water*

Wet Chemistry

Parameter	EPA Method	Result	Qual	XQ	Units	MDL	PQL	Date	Analyst
Sulfate	300.0 - Ion Chromatography	54.8		*	mg/L	0.5	3	03/11/09 3:20	aml

Arizona license number: AZ0102

Hydro Geo Chem, Inc.
Project ID: 8720002.2
Sample ID: BMO-2008-9M

ACZ Sample ID: ***L74631-14***
Date Sampled: *02/26/09 15:58*
Date Received: *03/02/09*
Sample Matrix: *Ground Water*

Wet Chemistry

Parameter	EPA Method	Result	Qual	XQ	Units	MDL	PQL	Date	Analyst
Sulfate	300.0 - Ion Chromatography	28.8		*	mg/L	0.5	3	03/11/09 3:38	aml

Arizona license number: AZ0102

Report Header Explanations

Batch	A distinct set of samples analyzed at a specific time
Found	Value of the QC Type of interest
Limit	Upper limit for RPD, in %.
Lower	Lower Recovery Limit, in % (except for LCSS, mg/Kg)
MDL	Method Detection Limit. Same as Minimum Reporting Limit. Allows for instrument and annual fluctuations.
PCN/SCN	A number assigned to reagents/standards to trace to the manufacturer's certificate of analysis
PQL	Practical Quantitation Limit, typically 5 times the MDL.
QC	True Value of the Control Sample or the amount added to the Spike
Rec	Amount of the true value or spike added recovered, in % (except for LCSS, mg/Kg)
RPD	Relative Percent Difference, calculation used for Duplicate QC Types
Upper	Upper Recovery Limit, in % (except for LCSS, mg/Kg)
Sample	Value of the Sample of interest

QC Sample Types

AS	Analytical Spike (Post Digestion)	LCSWD	Laboratory Control Sample - Water Duplicate
ASD	Analytical Spike (Post Digestion) Duplicate	LFB	Laboratory Fortified Blank
CCB	Continuing Calibration Blank	LFM	Laboratory Fortified Matrix
CCV	Continuing Calibration Verification standard	LFMD	Laboratory Fortified Matrix Duplicate
DUP	Sample Duplicate	LRB	Laboratory Reagent Blank
ICB	Initial Calibration Blank	MS	Matrix Spike
ICV	Initial Calibration Verification standard	MSD	Matrix Spike Duplicate
ICSAB	Inter-element Correction Standard - A plus B solutions	PBS	Prep Blank - Soil
LCSS	Laboratory Control Sample - Soil	PBW	Prep Blank - Water
LCSSD	Laboratory Control Sample - Soil Duplicate	PQV	Practical Quantitation Verification standard
LCSW	Laboratory Control Sample - Water	SDL	Serial Dilution

QC Sample Type Explanations

Blanks	Verifies that there is no or minimal contamination in the prep method or calibration procedure.
Control Samples	Verifies the accuracy of the method, including the prep procedure.
Duplicates	Verifies the precision of the instrument and/or method.
Spikes/Fortified Matrix	Determines sample matrix interferences, if any.
Standard	Verifies the validity of the calibration.

ACZ Qualifiers (Qual)

B	Analyte concentration detected at a value between MDL and PQL. The associated value is an estimated quantity.
H	Analysis exceeded method hold time. pH is a field test with an immediate hold time.
U	The material was analyzed for, but was not detected above the level of the associated value.
	The associated value is either the sample quantitation limit or the sample detection limit.

Method References

(1)	EPA 600/4-83-020. Methods for Chemical Analysis of Water and Wastes, March 1983.
(2)	EPA 600/R-93-100. Methods for the Determination of Inorganic Substances in Environmental Samples, August 1993.
(3)	EPA 600/R-94-111. Methods for the Determination of Metals in Environmental Samples - Supplement I, May 1994.
(5)	EPA SW-846. Test Methods for Evaluating Solid Waste, Third Edition with Update III, December 1996.
(6)	Standard Methods for the Examination of Water and Wastewater, 19th edition, 1995.

Comments

(1)	QC results calculated from raw data. Results may vary slightly if the rounded values are used in the calculations.
(2)	Soil, Sludge, and Plant matrices for Inorganic analyses are reported on a dry weight basis.
(3)	Animal matrices for Inorganic analyses are reported on an "as received" basis.

For a complete list of ACZ's Extended Qualifiers, please click: http://www.acz.com/public/extquallist.pdf

Hydro Geo Chem, Inc.
Project ID: 8720002.2

ACZ Project ID: ***L74631***

Sulfate 300.0 - Ion Chromatography

ACZ ID	Type	Analyzed	PCN/SCN	QC	Sample	Found	Units	Rec	Lower	Upper	RPD	Limit	Qual
WG260436													
WG260436ICV	ICV	02/09/09 13:49	WI081218-1	50		50.38	mg/L	100.8	90	110			
WG260436ICB	ICB	02/09/09 14:10				U	mg/L		-1.5	1.5			
WG260436ICV1	ICV	03/03/09 14:13	WI081218-1	50		52.16	mg/L	104.3	90	110			
WG260436ICB1	ICB	03/03/09 14:34				U	mg/L		-1.5	1.5			
WG260436LFB	LFB	03/03/09 14:55	WI081125-2	30		29.44	mg/L	98.1	90	110			
L74628-04AS	AS	03/03/09 20:33	WI081125-2	30	57.3	87.63	mg/L	101.1	90	110			
L74628-04DUP	DUP	03/03/09 20:54			57.3	57.14	mg/L				0.3	20	
WG260436ICV2	ICV	03/04/09 14:45	WI081218-1	50		51.86	mg/L	103.7	90	110			
WG260436ICB2	ICB	03/04/09 15:06				U	mg/L		-1.5	1.5			
WG260761													
WG260761ICV	ICV	03/10/09 13:25	WI081218-1	50		50.71	mg/L	101.4	90	110			
WG260761ICB	ICB	03/10/09 13:43				U	mg/L		-1.5	1.5			
WG260761ICV1	ICV	03/10/09 18:53	WI081218-1	50		51.62	mg/L	103.2	90	110			
WG260761ICB1	ICB	03/10/09 19:11				U	mg/L		-1.5	1.5			
WG260486LFB	LFB	03/10/09 19:29	WI081125-2	30		29.69	mg/L	99	90	110			
L74606-01DUP	DUP	03/10/09 20:05			21.2	21.37	mg/L				0.8	20	
L74631-06AS	AS	03/11/09 0:19	WI081125-2	30	.6	32.19	mg/L	105.3	90	110			
L74631-06DUP	DUP	03/11/09 0:37			.6	.58	mg/L				3.4	20	RA

Hydro Geo Chem, Inc.

ACZ Project ID: ***L74631***

ACZ ID	WORKNUM	PARAMETER	METHOD	QUAL	DESCRIPTION
L74631-06	WG260761	Sulfate	300.0 - Ion Chromatography	RA	Relative Percent Difference (RPD) was not used for data validation because the sample concentration is too low for accurate evaluation (< 10x MDL).
L74631-07	WG260761	Sulfate	300.0 - Ion Chromatography	RA	Relative Percent Difference (RPD) was not used for data validation because the sample concentration is too low for accurate evaluation (< 10x MDL).
L74631-08	WG260761	Sulfate	300.0 - Ion Chromatography	RA	Relative Percent Difference (RPD) was not used for data validation because the sample concentration is too low for accurate evaluation (< 10x MDL).
L74631-09	WG260761	Sulfate	300.0 - Ion Chromatography	RA	Relative Percent Difference (RPD) was not used for data validation because the sample concentration is too low for accurate evaluation (< 10x MDL).
L74631-10	WG260761	Sulfate	300.0 - Ion Chromatography	RA	Relative Percent Difference (RPD) was not used for data validation because the sample concentration is too low for accurate evaluation (< 10x MDL).
L74631-11	WG260761	Sulfate	300.0 - Ion Chromatography	RA	Relative Percent Difference (RPD) was not used for data validation because the sample concentration is too low for accurate evaluation (< 10x MDL).
L74631-12	WG260761	Sulfate	300.0 - Ion Chromatography	RA	Relative Percent Difference (RPD) was not used for data validation because the sample concentration is too low for accurate evaluation (< 10x MDL).
L74631-13	WG260761	Sulfate	300.0 - Ion Chromatography	RA	Relative Percent Difference (RPD) was not used for data validation because the sample concentration is too low for accurate evaluation (< 10x MDL).
L74631-14	WG260761	Sulfate	300.0 - Ion Chromatography	RA	Relative Percent Difference (RPD) was not used for data validation because the sample concentration is too low for accurate evaluation (< 10x MDL).

No certification qualifiers associated with this analysis

ACZ Laboratories, Inc.
2773 Downhill Drive Steamboat Springs, CO 80487 (800) 334-5493

Sample Receipt

Hydro Geo Chem, Inc.
8720002.2

ACZ Project ID: L74631
Date Received: 3/2/2009
Received By:
Date Printed: 3/2/2009

Receipt Verification

	YES	NO	NA
1) Does this project require special handling procedures such as CLP protocol?			X
2) Are the custody seals on the cooler intact?			X
3) Are the custody seals on the sample containers intact?			X
4) Is there a Chain of Custody or other directive shipping papers present?	X		
5) Is the Chain of Custody complete?	X		
6) Is the Chain of Custody in agreement with the samples received?	X		
7) Is there enough sample for all requested analyses?	X		
8) Are all samples within holding times for requested analyses?	X		
9) Were all sample containers received intact?	X		
10) Are the temperature blanks present?			X
11) Is the trip blank for Cyanide present?			X
12) Is the trip blank for VOA present?			X
13) Are samples requiring no headspace, headspace free?			X
14) Do the samples that require a Foreign Soils Permit have one?			X

Exceptions: If you answered no to any of the above questions, please describe

N/A

Contact (For any discrepancies, the client must be contacted)

N/A

Shipping Containers

Cooler Id	Temp (°C)	Rad (µR/hr)
1934	1.9	13

Client must contact ACZ Project Manager if analysis should not proceed for samples received outside of thermal preservation acceptance criteria.

Notes

ACZ Laboratories, Inc.
2773 Downhill Drive Steamboat Springs, CO 80487 (800) 334-5493

Sample Receipt

Hydro Geo Chem, Inc.
8720002.2

ACZ Project ID: L74631
Date Received: 3/2/2009
Received By:

Sample Container Preservation

SAMPLE	CLIENT ID	R < 2	G < 2	BK < 2	Y< 2	YG< 2	B< 2	O < 2	T >12	N/A	RAD	ID
L74631-01	GGOOSE 547									X		
L74631-02	TM-02A									X		
L74631-03	BMO-2008-01G									X		
L74631-04	BMO-2008-10GU									X		
L74631-05	BMO-2008-10GL									X		
L74631-06	EQB022609									X		
L74631-07	FB022609									X		
L74631-08	TM-15 MILLER									X		
L74631-09	TM-06 MILLER									X		
L74631-10	TM-03									X		
L74631-11	BMO-2008-11G									X		
L74631-12	DUP-022609									X		
L74631-13	GL-03									X		
L74631-14	BMO-2008-9M									X		

Sample Container Preservation Legend

Abbreviation	Description	Container Type	Preservative/Limits
R	Raw/Nitric	RED	pH must be < 2
B	Filtered/Sulfuric	BLUE	pH must be < 2
BK	Filtered/Nitric	BLACK	pH must be < 2
G	Filtered/Nitric	GREEN	pH must be < 2
O	Raw/Sulfuric	ORANGE	pH must be < 2
P	Raw/NaOH	PURPLE	pH must be > 12 *
T	Raw/NaOH Zinc Acetate	TAN	pH must be > 12
Y	Raw/Sulfuric	YELLOW	pH must be < 2
YG	Raw/Sulfuric	YELLOW GLASS	pH must be < 2
N/A	No preservative needed	Not applicable	
RAD	Gamma/Beta dose rate	Not applicable	must be < 250 µR/hr

* pH check performed by analyst prior to sample preparation

Sample IDs Reviewed By: _____

ACZ Laboratories, Inc. L74631

2773 Downhill Drive Steamboat Springs, CO 80487 (800) 334-5493

CHAIN of CUSTODY

Report to:

Name: Dan Simpson
Company: Hydro Geo Chem, Inc
E-mail:
Address: 51 W. Wetmore Rd Tucson, Az 85705
Telephone: 520-293-1500 x-133

Copy of Report to:

Name: Jim Norris
Company: HGC, Inc
E-mail: Simn@hgcinc.com
Telephone: 520-293-1500 x-112

Invoice to:

Name: Dan Simpson
Company: HGC, Inc
E-mail:
Address: 51 W. Wetmore Rd Tucson, Az 85705
Telephone: 520-293-1500 x-133

If sample(s) received past holding time (HT), or if insufficient HT remains to complete analysis before expiration, shall ACZ proceed with requested short HT analyses? YES [X] NO [ ]
If "NO" then ACZ will contact client for further instruction. If neither "YES" nor "NO" is indicated, ACZ will proceed with the requested analyses, even if HT is expired, and data will be qualified.

PROJECT INFORMATION

Quote #: 504-IC
Project/PO #: ~~870~~ 872002.2
Reporting state for compliance testing: AZ
Sampler's Name: Travis Taylor
Are any samples NRC licensable material? NO

ANALYSES REQUESTED *(attach list or use quote number)*

SAMPLE IDENTIFICATION	DATE:TIME	Matrix	# of Containers	504-IC
GGOOSE 547	2-24-09:1315	GW	1	X
TM-02A	2-24-09:1559	GW	1	X
BMO-2008-01G	2-25-09:1103	GW	1	X
BMO-2008-10GU	2-25-09:1320	GW	1	X
BMO-2008-10GL	2-25-09:1459	GW	1	X
EQB022609	2-26-09:0909	GW	1	X
FB022609	2-26-09:0910	GW	1	X
TM-15 MILLER	2-26-09:0914	GW	1	X
TM-06 MILLER	2-26-09:1034	GW	1	X
TM-03	2-26-09:1136	GW	1	X

Matrix: SW (Surface Water) · GW (Ground Water) · WW (Waste Water) · DW (Drinking Water) · SL (Sludge) · SO (Soil) · OL (Oil) · Other

REMARKS/ SAMPLE DISCLOSURES

PAGE 1 of 2

Please refer to ACZ's terms & conditions located on the reverse side of this COC.

RELINQUISHED BY:	DATE:TIME	RECEIVED BY:	DATE:TIME
Travis Taylor	2-27-09:0940	[illegible]	2-2-09 10:38

FRMAD050.03.05.02 White - Return with sample. Yellow - Retain for your records.

ACZ Laboratories, Inc. L74631

2773 Downhill Drive Steamboat Springs, CO 80487 (800) 334-5493

CHAIN of CUSTODY

Report to:

Name: Dan Simpson
Company: Hydro Geo Chem, Inc
E-mail:
Address: 51 W. Wetmore Rd Tucson, Az 85705
Telephone: 520-293-1500 x-133

Copy of Report to:

Name: Jim Norris
Company: HGC, Inc
E-mail: jimn@hgcinc.com
Telephone: 520-293-1500 x-112

Invoice to:

Name: Dan Simpson
Company: HGC, Inc
E-mail:
Address: 51 W. Wetmore Rd Tucson, Az 85705
Telephone: 520-293-1500 x-133

If sample(s) received past holding time (HT), or if insufficient HT remains to complete analysis before expiration, shall ACZ proceed with requested short HT analyses? YES [X] NO [ ]

If "NO" then ACZ will contact client for further instruction. If neither "YES" nor "NO" is indicated, ACZ will proceed with the requested analyses, even if HT is expired, and data will be qualified.

PROJECT INFORMATION

Quote #: 504-IC
Project/PO #: 872000 2.2
Reporting state for compliance testing: AZ
Sampler's Name: Travis Taylor
Are any samples NRC licensable material? NO

ANALYSES REQUESTED *(attach list or use quote number)*

SAMPLE IDENTIFICATION	DATE:TIME	Matrix	# of Containers	504-IC
BMO-2008-11G	2-26-09:1326	GW	1	X
DUP02 2609	2-26-09:	GW	1	X
GL-03	2-26-09:1439	GW	1	X
BMO-2008-9M	2-26-09:1554	GW	1	X

Matrix: SW (Surface Water) · GW (Ground Water) · WW (Waste Water) · DW (Drinking Water) · SL (Sludge) · SO (Soil) · OL (Oil) · Other

REMARKS/ SAMPLE DISCLOSURES

PAGE 2 of 2

Please refer to ACZ's terms & conditions located on the reverse side of this COC.

RELINQUISHED BY:	DATE:TIME	RECEIVED BY:	DATE:TIME
Travis Taylor	2-27-09:0940	WC	3-2-09 10:35

FRMAD050.03.05.02 White - Return with sample. Yellow - Retain for your records.

ACZ Laboratories, Inc.
2773 Downhill Drive Steamboat Springs, CO 80487 (800) 334-5493

Analytical Report

March 17, 2009

Report to:
Dan Simpson
Hydro Geo Chem, Inc.
51 West Wetmore Road Suite 101
Tuscon, AZ 85705

Bill to:
Accounts Payable
Hydro Geo Chem, Inc.
P. O. Box 97220
Phoenix, AZ 85060

cc: Jim Norris

Project ID: 8720002.2
ACZ Project ID: L74686

Dan Simpson:

Enclosed are the analytical results for sample(s) submitted to ACZ Laboratories, Inc. (ACZ) on March 04, 2009. This project has been assigned to ACZ's project number, L74686. Please reference this number in all future inquiries.

All analyses were performed according to ACZ's Quality Assurance Plan, version 12.0. The enclosed results relate only to the samples received under L74686. Each section of this report has been reviewed and approved by the appropriate Laboratory Supervisor, or a qualified substitute.

Except as noted, the test results for the methods and parameters listed on ACZ's current NELAC certificate letter (#ACZ) meet all requirements of NELAC.

This report shall be used or copied only in its entirety. ACZ is not responsible for the consequences arising from the use of a partial report.

All samples and sub-samples associated with this project will be disposed of after April 17, 2009. If the samples are determined to be hazardous, additional charges apply for disposal (typically less than $10/sample). If you would like the samples to be held longer than ACZ's stated policy or to be returned, please contact your Project Manager or Customer Service Representative for further details and associated costs. ACZ retains analytical reports for five years.

If you have any questions or other needs, please contact your Project Manager.

S. Habermehl

Scott Habermehl has reviewed
and approved this report.

Hydro Geo Chem, Inc.
Project ID: 8720002.2
Sample ID: TM-19A

ACZ Sample ID: ***L74686-01***
Date Sampled: *03/03/09 12:16*
Date Received: *03/04/09*
Sample Matrix: *Ground Water*

Wet Chemistry

Parameter	EPA Method	Result	Qual	XQ	Units	MDL	PQL	Date	Analyst
Sulfate	300.0 - Ion Chromatography	66.2			mg/L	0.5	3	03/11/09 20:19	aml

Arizona license number: AZ0102

Report Header Explanations

Batch	A distinct set of samples analyzed at a specific time
Found	Value of the QC Type of interest
Limit	Upper limit for RPD, in %.
Lower	Lower Recovery Limit, in % (except for LCSS, mg/Kg)
MDL	Method Detection Limit. Same as Minimum Reporting Limit. Allows for instrument and annual fluctuations.
PCN/SCN	A number assigned to reagents/standards to trace to the manufacturer's certificate of analysis
PQL	Practical Quantitation Limit, typically 5 times the MDL.
QC	True Value of the Control Sample or the amount added to the Spike
Rec	Amount of the true value or spike added recovered, in % (except for LCSS, mg/Kg)
RPD	Relative Percent Difference, calculation used for Duplicate QC Types
Upper	Upper Recovery Limit, in % (except for LCSS, mg/Kg)
Sample	Value of the Sample of interest

QC Sample Types

AS	Analytical Spike (Post Digestion)	LCSWD	Laboratory Control Sample - Water Duplicate
ASD	Analytical Spike (Post Digestion) Duplicate	LFB	Laboratory Fortified Blank
CCB	Continuing Calibration Blank	LFM	Laboratory Fortified Matrix
CCV	Continuing Calibration Verification standard	LFMD	Laboratory Fortified Matrix Duplicate
DUP	Sample Duplicate	LRB	Laboratory Reagent Blank
ICB	Initial Calibration Blank	MS	Matrix Spike
ICV	Initial Calibration Verification standard	MSD	Matrix Spike Duplicate
ICSAB	Inter-element Correction Standard - A plus B solutions	PBS	Prep Blank - Soil
LCSS	Laboratory Control Sample - Soil	PBW	Prep Blank - Water
LCSSD	Laboratory Control Sample - Soil Duplicate	PQV	Practical Quantitation Verification standard
LCSW	Laboratory Control Sample - Water	SDL	Serial Dilution

QC Sample Type Explanations

Blanks	Verifies that there is no or minimal contamination in the prep method or calibration procedure.
Control Samples	Verifies the accuracy of the method, including the prep procedure.
Duplicates	Verifies the precision of the instrument and/or method.
Spikes/Fortified Matrix	Determines sample matrix interferences, if any.
Standard	Verifies the validity of the calibration.

ACZ Qualifiers (Qual)

B	Analyte concentration detected at a value between MDL and PQL. The associated value is an estimated quantity.
H	Analysis exceeded method hold time. pH is a field test with an immediate hold time.
U	The material was analyzed for, but was not detected above the level of the associated value.
	The associated value is either the sample quantitation limit or the sample detection limit.

Method References

(1)	EPA 600/4-83-020. Methods for Chemical Analysis of Water and Wastes, March 1983.
(2)	EPA 600/R-93-100. Methods for the Determination of Inorganic Substances in Environmental Samples, August 1993.
(3)	EPA 600/R-94-111. Methods for the Determination of Metals in Environmental Samples - Supplement I, May 1994.
(5)	EPA SW-846. Test Methods for Evaluating Solid Waste, Third Edition with Update III, December 1996.
(6)	Standard Methods for the Examination of Water and Wastewater, 19th edition, 1995.

Comments

(1)	QC results calculated from raw data. Results may vary slightly if the rounded values are used in the calculations.
(2)	Soil, Sludge, and Plant matrices for Inorganic analyses are reported on a dry weight basis.
(3)	Animal matrices for Inorganic analyses are reported on an "as received" basis.

For a complete list of ACZ's Extended Qualifiers, please click: http://www.acz.com/public/extquallist.pdf

Hydro Geo Chem, Inc.
Project ID: 8720002.2

ACZ Project ID: ***L74686***

Sulfate 300.0 - Ion Chromatography

ACZ ID	Type	Analyzed	PCN/SCN	QC	Sample	Found	Units	Rec	Lower	Upper	RPD	Limit	Qual
WG260761													
WG260761ICV	ICV	03/10/09 13:25	WI081218-1	50		50.71	mg/L	101.4	90	110			
WG260761ICB	ICB	03/10/09 13:43				U	mg/L		-1.5	1.5			
WG260761ICV1	ICV	03/10/09 18:53	WI081218-1	50		51.62	mg/L	103.2	90	110			
WG260761ICB1	ICB	03/10/09 19:11				U	mg/L		-1.5	1.5			
WG260787													
WG260787ICV	ICV	03/11/09 18:12	WI081218-1	50		52.11	mg/L	104.2	90	110			
WG260787ICB	ICB	03/11/09 18:31				U	mg/L		-1.5	1.5			
WG260787LFB	LFB	03/13/09 16:06	WI081125-2	30		31.1	mg/L	103.7	90	110			
L74608-05AS	AS	03/13/09 16:42	WI081125-2	300	387	696.6	mg/L	103.2	90	110			
L74608-05DUP	DUP	03/13/09 17:00			387	384.4	mg/L				0.7	20	

ACZ Laboratories, Inc.
2773 Downhill Drive Steamboat Springs, CO 80487 (800) 334-5493

Inorganic Extended Qualifier Report

Hydro Geo Chem, Inc.

ACZ Project ID: ***L74686***

ACZ ID	WORKNUM	PARAMETER	METHOD	QUAL	DESCRIPTION

No extended qualifiers associated with this analysis

No certification qualifiers associated with this analysis

ACZ Laboratories, Inc.
2773 Downhill Drive Steamboat Springs, CO 80487 (800) 334-5493

Sample Receipt

Hydro Geo Chem, Inc.
8720002.2

ACZ Project ID: L74686
Date Received: 3/4/2009
Received By:
Date Printed: 3/4/2009

Receipt Verification

	YES	NO	NA
1) Does this project require special handling procedures such as CLP protocol?			X
2) Are the custody seals on the cooler intact?			X
3) Are the custody seals on the sample containers intact?			X
4) Is there a Chain of Custody or other directive shipping papers present?	X		
5) Is the Chain of Custody complete?	X		
6) Is the Chain of Custody in agreement with the samples received?	X		
7) Is there enough sample for all requested analyses?	X		
8) Are all samples within holding times for requested analyses?	X		
9) Were all sample containers received intact?	X		
10) Are the temperature blanks present?			X
11) Is the trip blank for Cyanide present?			X
12) Is the trip blank for VOA present?			X
13) Are samples requiring no headspace, headspace free?			X
14) Do the samples that require a Foreign Soils Permit have one?			X

Exceptions: If you answered no to any of the above questions, please describe

N/A

Contact (For any discrepancies, the client must be contacted)

N/A

Shipping Containers

Cooler Id	Temp (°C)	Rad (µR/hr)
NA7971	4.9	19

Client must contact ACZ Project Manager if analysis should not proceed for samples received outside of thermal preservation acceptance criteria.

Notes

ACZ Laboratories, Inc.
2773 Downhill Drive Steamboat Springs, CO 80487 (800) 334-5493

Sample Receipt

Hydro Geo Chem, Inc.
8720002.2

ACZ Project ID: L74686
Date Received: 3/4/2009
Received By:

Sample Container Preservation

SAMPLE	CLIENT ID	R < 2	G < 2	BK < 2	Y< 2	YG< 2	B< 2	O < 2	T >12	N/A	RAD	ID
L74686-01	TM-19A									X		

Sample Container Preservation Legend

Abbreviation	Description	Container Type	Preservative/Limits
R	Raw/Nitric	RED	pH must be < 2
B	Filtered/Sulfuric	BLUE	pH must be < 2
BK	Filtered/Nitric	BLACK	pH must be < 2
G	Filtered/Nitric	GREEN	pH must be < 2
O	Raw/Sulfuric	ORANGE	pH must be < 2
P	Raw/NaOH	PURPLE	pH must be > 12 *
T	Raw/NaOH Zinc Acetate	TAN	pH must be > 12
Y	Raw/Sulfuric	YELLOW	pH must be < 2
YG	Raw/Sulfuric	YELLOW GLASS	pH must be < 2
N/A	No preservative needed	Not applicable	
RAD	Gamma/Beta dose rate	Not applicable	must be < 250 µR/hr

* pH check performed by analyst prior to sample preparation

Sample IDs Reviewed By: _____

ACZ Laboratories, Inc.

2773 Downhill Drive Steamboat Springs, CO 80487 (800) 334-5493

L74686

CHAIN of CUSTODY

Report to:

Name: Dan Simpson
Company: Hydro Geo Chem, Inc.
E-mail:
Address: 51 W. Wetmore Rd
Tucson, AZ 85705
Telephone: 520-293-1500 x-133

Copy of Report to:

Name: Jim Norris
Company: HGC, Inc
E-mail: jimn@hgcinc.com
Telephone: 520-293-1500 x-112

Invoice to:

Name: Dan Simpson
Company: HGC, Inc.
E-mail:
Address: 51 W. Wetmore Rd
Tucson, AZ 85705
Telephone: 520-293-1500 x-133

If sample(s) received past holding time (HT), or if insufficient HT remains to complete analysis before expiration, shall ACZ proceed with requested short HT analyses? YES [X] NO [ ]
If "NO" then ACZ will contact client for further instruction. If neither "YES" nor "NO" is indicated, ACZ will proceed with the requested analyses, even if HT is expired, and data will be qualified.

PROJECT INFORMATION

Quote #: 504-IC
Project/PO #: 8720002.2
Reporting state for compliance testing: AZ
Sampler's Name: Travis Taylor
Are any samples NRC licensable material? NO

ANALYSES REQUESTED *(attach list or use quote number)*

SAMPLE IDENTIFICATION	DATE:TIME	Matrix	# of Containers	504-IC							
TM-19A	3-3-09:1216	GW	1	X							

Matrix: SW (Surface Water) · GW (Ground Water) · WW (Waste Water) · DW (Drinking Water) · SL (Sludge) · SO (Soil) · OL (Oil) · Other

REMARKS/ SAMPLE DISCLOSURES

PAGE 1 of 1

Please refer to ACZ's terms & conditions located on the reverse side of this COC.

RELINQUISHED BY:	DATE:TIME	RECEIVED BY:	DATE:TIME
Travis Taylor	3-3-09:1320	[illegible]	3/4/09 8:20

ACZ Laboratories, Inc.
2773 Downhill Drive Steamboat Springs, CO 80487 (800) 334-5493

Analytical Report

March 18, 2009

Report to:
Dan Simpson
Hydro Geo Chem, Inc.
51 West Wetmore Road Suite 101
Tuscon, AZ 85705

Bill to:
Accounts Payable
Hydro Geo Chem, Inc.
P. O. Box 97220
Phoenix, AZ 85060

cc: Jim Norris

Project ID: 8720005.0
ACZ Project ID: L74790

Dan Simpson:

Enclosed are the analytical results for sample(s) submitted to ACZ Laboratories, Inc. (ACZ) on March 12, 2009. This project has been assigned to ACZ's project number, L74790. Please reference this number in all future inquiries.

All analyses were performed according to ACZ's Quality Assurance Plan, version 12.0. The enclosed results relate only to the samples received under L74790. Each section of this report has been reviewed and approved by the appropriate Laboratory Supervisor, or a qualified substitute.

Except as noted, the test results for the methods and parameters listed on ACZ's current NELAC certificate letter (#ACZ) meet all requirements of NELAC.

This report shall be used or copied only in its entirety. ACZ is not responsible for the consequences arising from the use of a partial report.

All samples and sub-samples associated with this project will be disposed of after April 18, 2009. If the samples are determined to be hazardous, additional charges apply for disposal (typically less than $10/sample). If you would like the samples to be held longer than ACZ's stated policy or to be returned, please contact your Project Manager or Customer Service Representative for further details and associated costs. ACZ retains analytical reports for five years.

If you have any questions or other needs, please contact your Project Manager.

S. Habermehl

Scott Habermehl has reviewed
and approved this report.

ACZ Laboratories, Inc.
2773 Downhill Drive Steamboat Springs, CO 80487 (800) 334-5493

Inorganic Analytical Results

Hydro Geo Chem, Inc.
Project ID: 8720005.0
Sample ID: NWC-4

ACZ Sample ID: ***L74790-01***
Date Sampled: *03/11/09 13:09*
Date Received: *03/12/09*
Sample Matrix: *Ground Water*

Wet Chemistry

Parameter	EPA Method	Result	Qual	XQ	Units	MDL	PQL	Date	Analyst
Sulfate	300.0 - Ion Chromatography	197			mg/L	3	10	03/17/09 5:29	ccp

Arizona license number: AZ0102

Report Header Explanations

Batch	A distinct set of samples analyzed at a specific time
Found	Value of the QC Type of interest
Limit	Upper limit for RPD, in %.
Lower	Lower Recovery Limit, in % (except for LCSS, mg/Kg)
MDL	Method Detection Limit. Same as Minimum Reporting Limit. Allows for instrument and annual fluctuations.
PCN/SCN	A number assigned to reagents/standards to trace to the manufacturer's certificate of analysis
PQL	Practical Quantitation Limit, typically 5 times the MDL.
QC	True Value of the Control Sample or the amount added to the Spike
Rec	Amount of the true value or spike added recovered, in % (except for LCSS, mg/Kg)
RPD	Relative Percent Difference, calculation used for Duplicate QC Types
Upper	Upper Recovery Limit, in % (except for LCSS, mg/Kg)
Sample	Value of the Sample of interest

QC Sample Types

AS	Analytical Spike (Post Digestion)	LCSWD	Laboratory Control Sample - Water Duplicate
ASD	Analytical Spike (Post Digestion) Duplicate	LFB	Laboratory Fortified Blank
CCB	Continuing Calibration Blank	LFM	Laboratory Fortified Matrix
CCV	Continuing Calibration Verification standard	LFMD	Laboratory Fortified Matrix Duplicate
DUP	Sample Duplicate	LRB	Laboratory Reagent Blank
ICB	Initial Calibration Blank	MS	Matrix Spike
ICV	Initial Calibration Verification standard	MSD	Matrix Spike Duplicate
ICSAB	Inter-element Correction Standard - A plus B solutions	PBS	Prep Blank - Soil
LCSS	Laboratory Control Sample - Soil	PBW	Prep Blank - Water
LCSSD	Laboratory Control Sample - Soil Duplicate	PQV	Practical Quantitation Verification standard
LCSW	Laboratory Control Sample - Water	SDL	Serial Dilution

QC Sample Type Explanations

Blanks	Verifies that there is no or minimal contamination in the prep method or calibration procedure.
Control Samples	Verifies the accuracy of the method, including the prep procedure.
Duplicates	Verifies the precision of the instrument and/or method.
Spikes/Fortified Matrix	Determines sample matrix interferences, if any.
Standard	Verifies the validity of the calibration.

ACZ Qualifiers (Qual)

B	Analyte concentration detected at a value between MDL and PQL. The associated value is an estimated quantity.
H	Analysis exceeded method hold time. pH is a field test with an immediate hold time.
U	The material was analyzed for, but was not detected above the level of the associated value.
	The associated value is either the sample quantitation limit or the sample detection limit.

Method References

(1)	EPA 600/4-83-020. Methods for Chemical Analysis of Water and Wastes, March 1983.
(2)	EPA 600/R-93-100. Methods for the Determination of Inorganic Substances in Environmental Samples, August 1993.
(3)	EPA 600/R-94-111. Methods for the Determination of Metals in Environmental Samples - Supplement I, May 1994.
(5)	EPA SW-846. Test Methods for Evaluating Solid Waste, Third Edition with Update III, December 1996.
(6)	Standard Methods for the Examination of Water and Wastewater, 19th edition, 1995.

Comments

(1)	QC results calculated from raw data. Results may vary slightly if the rounded values are used in the calculations.
(2)	Soil, Sludge, and Plant matrices for Inorganic analyses are reported on a dry weight basis.
(3)	Animal matrices for Inorganic analyses are reported on an "as received" basis.

For a complete list of ACZ's Extended Qualifiers, please click: http://www.acz.com/public/extquallist.pdf

Hydro Geo Chem, Inc.
Project ID: 8720005.0

ACZ Project ID: ***L74790***

Sulfate 300.0 - Ion Chromatography

ACZ ID	Type	Analyzed	PCN/SCN	QC	Sample	Found	Units	Rec	Lower	Upper	RPD	Limit	Qual
WG260761													
WG260761ICV	ICV	03/10/09 13:25	WI081218-1	50		50.71	mg/L	101.4	90	110			
WG260761ICB	ICB	03/10/09 13:43				U	mg/L		-1.5	1.5			
WG260761ICV1	ICV	03/10/09 18:53	WI081218-1	50		51.62	mg/L	103.2	90	110			
WG260761ICB1	ICB	03/10/09 19:11				U	mg/L		-1.5	1.5			
WG260930													
WG260930ICV	ICV	03/14/09 1:39	WI081218-1	50		52.87	mg/L	105.7	90	110			
WG260930ICB	ICB	03/14/09 1:57				U	mg/L		-1.5	1.5			
WG260930LFB	LFB	03/14/09 2:15	WI081125-2	30		31.58	mg/L	105.3	90	110			
L74649-01AS	AS	03/14/09 7:41	WI081125-2	150	308	460.5	mg/L	101.7	90	110			
L74649-01DUP	DUP	03/14/09 7:59			308	307.3	mg/L				0.2	20	

ACZ Laboratories, Inc.
2773 Downhill Drive Steamboat Springs, CO 80487 (800) 334-5493

Inorganic Extended Qualifier Report

Hydro Geo Chem, Inc.

ACZ Project ID: ***L74790***

ACZ ID	WORKNUM	PARAMETER	METHOD	QUAL	DESCRIPTION

No extended qualifiers associated with this analysis

Certification Qualifiers

Hydro Geo Chem, Inc. ACZ Project ID: ***L74790***

No certification qualifiers associated with this analysis

ACZ Laboratories, Inc.
2773 Downhill Drive Steamboat Springs, CO 80487 (800) 334-5493

Sample Receipt

Hydro Geo Chem, Inc.
8720005.0

ACZ Project ID: L74790
Date Received: 3/12/2009
Received By:
Date Printed: 3/12/2009

Receipt Verification

	YES	NO	NA
1) Does this project require special handling procedures such as CLP protocol?			X
2) Are the custody seals on the cooler intact?			X
3) Are the custody seals on the sample containers intact?			X
4) Is there a Chain of Custody or other directive shipping papers present?	X		
5) Is the Chain of Custody complete?	X		
6) Is the Chain of Custody in agreement with the samples received?	X		
7) Is there enough sample for all requested analyses?	X		
8) Are all samples within holding times for requested analyses?	X		
9) Were all sample containers received intact?	X		
10) Are the temperature blanks present?			X
11) Is the trip blank for Cyanide present?			X
12) Is the trip blank for VOA present?			X
13) Are samples requiring no headspace, headspace free?			X
14) Do the samples that require a Foreign Soils Permit have one?			X

Exceptions: If you answered no to any of the above questions, please describe

N/A

Contact (For any discrepancies, the client must be contacted)

N/A

Shipping Containers

Cooler Id	Temp (°C)	Rad (µR/hr)
NA8023	2.1	21

Client must contact ACZ Project Manager if analysis should not proceed for samples received outside of thermal preservation acceptance criteria.

Notes

ACZ Laboratories, Inc.
2773 Downhill Drive Steamboat Springs, CO 80487 (800) 334-5493

Sample Receipt

Hydro Geo Chem, Inc.
8720005.0

ACZ Project ID: L74790
Date Received: 3/12/2009
Received By:

Sample Container Preservation

SAMPLE	CLIENT ID	R < 2	G < 2	BK < 2	Y< 2	YG< 2	B< 2	O < 2	T >12	N/A	RAD	ID
L74790-01	NWC-4									X		

Sample Container Preservation Legend

Abbreviation	Description	Container Type	Preservative/Limits
R	Raw/Nitric	RED	pH must be < 2
B	Filtered/Sulfuric	BLUE	pH must be < 2
BK	Filtered/Nitric	BLACK	pH must be < 2
G	Filtered/Nitric	GREEN	pH must be < 2
O	Raw/Sulfuric	ORANGE	pH must be < 2
P	Raw/NaOH	PURPLE	pH must be > 12 *
T	Raw/NaOH Zinc Acetate	TAN	pH must be > 12
Y	Raw/Sulfuric	YELLOW	pH must be < 2
YG	Raw/Sulfuric	YELLOW GLASS	pH must be < 2
N/A	No preservative needed	Not applicable	
RAD	Gamma/Beta dose rate	Not applicable	must be < 250 µR/hr

* pH check performed by analyst prior to sample preparation

Sample IDs Reviewed By: _____

ACZ Laboratories, Inc. L74790

2773 Downhill Drive Steamboat Springs, CO 80487 (800) 334-5493

CHAIN of CUSTODY

Report to:

Name: Dan Simpson
Company: Hydro Geo Chem, Inc
E-mail:

Address: 51 W. Wetmore Rd
Tucson, AZ 85705
Telephone: 520-293-1500 x-133

Copy of Report to:

Name: Jim Norris
Company: HGC, Inc

E-mail: ~~Jimnorris@~~ jimn@hgcinc.com
Telephone: 520-293-1500 x-112

Invoice to:

Name: Dan Simpson
Company: HGC, Inc
E-mail:

Address: 51 W. Wetmore Rd
Tucson, AZ 85705
Telephone: 520-293-1500 x-133

If sample(s) received past holding time (HT), or if insufficient HT remains to complete analysis before expiration, shall ACZ proceed with requested short HT analyses? YES [X] NO [ ]
If "NO" then ACZ will contact client for further instruction. If neither "YES" nor "NO" is indicated, ACZ will proceed with the requested analyses, even if HT is expired, and data will be qualified.

PROJECT INFORMATION

Quote #: 504-IC
Project/PO #: 872000 5.0
Reporting state for compliance testing: AZ
Sampler's Name: Travis Taylor
Are any samples NRC licensable material? NO

ANALYSES REQUESTED *(attach list or use quote number)*

SAMPLE IDENTIFICATION	DATE:TIME	Matrix	# of Containers	504-IC							
NWC-4	3-11-09: 1309	GW	1	X							

Matrix: SW (Surface Water) · GW (Ground Water) · WW (Waste Water) · DW (Drinking Water) · SL (Sludge) · SO (Soil) · OL (Oil) · Other

REMARKS/ SAMPLE DISCLOSURES

1 week turnaround please.

PAGE 1 of 1

Please refer to ACZ's terms & conditions located on the reverse side of this COC.

RELINQUISHED BY:	DATE:TIME	RECEIVED BY:	DATE:TIME
Travis Taylor	3-11-09:1530		3/12/09 11:08

FRMAD050.03.05.02 White - Return with sample. Yellow - Retain for your records.

ACZ Laboratories, Inc.
2773 Downhill Drive Steamboat Springs, CO 80487 (800) 334-5493

Analytical Report

March 18, 2009

Report to:
Dan Simpson
Hydro Geo Chem, Inc.
51 West Wetmore Road Suite 101
Tuscon, AZ 85705

Bill to:
Accounts Payable
Hydro Geo Chem, Inc.
P. O. Box 97220
Phoenix, AZ 85060

cc: Jim Norris

Project ID: 8720002.2
ACZ Project ID: L74791

Dan Simpson:

Enclosed are the analytical results for sample(s) submitted to ACZ Laboratories, Inc. (ACZ) on March 12, 2009. This project has been assigned to ACZ's project number, L74791. Please reference this number in all future inquiries.

All analyses were performed according to ACZ's Quality Assurance Plan, version 12.0. The enclosed results relate only to the samples received under L74791. Each section of this report has been reviewed and approved by the appropriate Laboratory Supervisor, or a qualified substitute.

Except as noted, the test results for the methods and parameters listed on ACZ's current NELAC certificate letter (#ACZ) meet all requirements of NELAC.

This report shall be used or copied only in its entirety. ACZ is not responsible for the consequences arising from the use of a partial report.

All samples and sub-samples associated with this project will be disposed of after April 18, 2009. If the samples are determined to be hazardous, additional charges apply for disposal (typically less than $10/sample). If you would like the samples to be held longer than ACZ's stated policy or to be returned, please contact your Project Manager or Customer Service Representative for further details and associated costs. ACZ retains analytical reports for five years.

If you have any questions or other needs, please contact your Project Manager.

S. Habermehl

Scott Habermehl has reviewed
and approved this report.

ACZ Laboratories, Inc.
2773 Downhill Drive Steamboat Springs, CO 80487 (800) 334-5493

Inorganic Analytical Results

Hydro Geo Chem, Inc.
Project ID: 8720002.2
Sample ID: AWC-5

ACZ Sample ID: ***L74791-01***
Date Sampled: *03/11/09 10:32*
Date Received: *03/12/09*
Sample Matrix: *Ground Water*

Wet Chemistry

Parameter	EPA Method	Result	Qual	XQ	Units	MDL	PQL	Date	Analyst
Sulfate	300.0 - Ion Chromatography	16.5			mg/L	0.5	3	03/14/09 4:58	ccp

Arizona license number: AZ0102

ACZ Laboratories, Inc.
2773 Downhill Drive Steamboat Springs, CO 80487 (800) 334-5493

Inorganic Analytical Results

Hydro Geo Chem, Inc.
Project ID: 8720002.2
Sample ID: AWC-2

ACZ Sample ID: ***L74791-02***
Date Sampled: *03/11/09 11:37*
Date Received: *03/12/09*
Sample Matrix: *Ground Water*

Wet Chemistry

Parameter	EPA Method	Result	Qual	XQ	Units	MDL	PQL	Date	Analyst
Sulfate	300.0 - Ion Chromatography	15.5			mg/L	0.5	3	03/14/09 5:52	ccp

Arizona license number: AZ0102

Hydro Geo Chem, Inc.
Project ID: 8720002.2
Sample ID: AWC-4

ACZ Sample ID: ***L74791-03***
Date Sampled: *03/11/09 11:55*
Date Received: *03/12/09*
Sample Matrix: *Ground Water*

Wet Chemistry

Parameter	EPA Method	Result	Qual	XQ	Units	MDL	PQL	Date	Analyst
Sulfate	300.0 - Ion Chromatography	27.2			mg/L	0.5	3	03/14/09 6:11	ccp

Arizona license number: AZ0102

Hydro Geo Chem, Inc.
Project ID: 8720002.2
Sample ID: AWC-3

ACZ Sample ID: ***L74791-04***
Date Sampled: *03/11/09 12:24*
Date Received: *03/12/09*
Sample Matrix: *Ground Water*

Wet Chemistry

Parameter	EPA Method	Result	Qual	XQ	Units	MDL	PQL	Date	Analyst
Sulfate	300.0 - Ion Chromatography	64.2			mg/L	0.5	3	03/14/09 6:29	ccp

Arizona license number: AZ0102

Report Header Explanations

Batch	A distinct set of samples analyzed at a specific time
Found	Value of the QC Type of interest
Limit	Upper limit for RPD, in %.
Lower	Lower Recovery Limit, in % (except for LCSS, mg/Kg)
MDL	Method Detection Limit. Same as Minimum Reporting Limit. Allows for instrument and annual fluctuations.
PCN/SCN	A number assigned to reagents/standards to trace to the manufacturer's certificate of analysis
PQL	Practical Quantitation Limit, typically 5 times the MDL.
QC	True Value of the Control Sample or the amount added to the Spike
Rec	Amount of the true value or spike added recovered, in % (except for LCSS, mg/Kg)
RPD	Relative Percent Difference, calculation used for Duplicate QC Types
Upper	Upper Recovery Limit, in % (except for LCSS, mg/Kg)
Sample	Value of the Sample of interest

QC Sample Types

AS	Analytical Spike (Post Digestion)	LCSWD	Laboratory Control Sample - Water Duplicate
ASD	Analytical Spike (Post Digestion) Duplicate	LFB	Laboratory Fortified Blank
CCB	Continuing Calibration Blank	LFM	Laboratory Fortified Matrix
CCV	Continuing Calibration Verification standard	LFMD	Laboratory Fortified Matrix Duplicate
DUP	Sample Duplicate	LRB	Laboratory Reagent Blank
ICB	Initial Calibration Blank	MS	Matrix Spike
ICV	Initial Calibration Verification standard	MSD	Matrix Spike Duplicate
ICSAB	Inter-element Correction Standard - A plus B solutions	PBS	Prep Blank - Soil
LCSS	Laboratory Control Sample - Soil	PBW	Prep Blank - Water
LCSSD	Laboratory Control Sample - Soil Duplicate	PQV	Practical Quantitation Verification standard
LCSW	Laboratory Control Sample - Water	SDL	Serial Dilution

QC Sample Type Explanations

Blanks	Verifies that there is no or minimal contamination in the prep method or calibration procedure.
Control Samples	Verifies the accuracy of the method, including the prep procedure.
Duplicates	Verifies the precision of the instrument and/or method.
Spikes/Fortified Matrix	Determines sample matrix interferences, if any.
Standard	Verifies the validity of the calibration.

ACZ Qualifiers (Qual)

B	Analyte concentration detected at a value between MDL and PQL. The associated value is an estimated quantity.
H	Analysis exceeded method hold time. pH is a field test with an immediate hold time.
U	The material was analyzed for, but was not detected above the level of the associated value.
	The associated value is either the sample quantitation limit or the sample detection limit.

Method References

(1)	EPA 600/4-83-020. Methods for Chemical Analysis of Water and Wastes, March 1983.
(2)	EPA 600/R-93-100. Methods for the Determination of Inorganic Substances in Environmental Samples, August 1993.
(3)	EPA 600/R-94-111. Methods for the Determination of Metals in Environmental Samples - Supplement I, May 1994.
(5)	EPA SW-846. Test Methods for Evaluating Solid Waste, Third Edition with Update III, December 1996.
(6)	Standard Methods for the Examination of Water and Wastewater, 19th edition, 1995.

Comments

(1)	QC results calculated from raw data. Results may vary slightly if the rounded values are used in the calculations.
(2)	Soil, Sludge, and Plant matrices for Inorganic analyses are reported on a dry weight basis.
(3)	Animal matrices for Inorganic analyses are reported on an "as received" basis.

For a complete list of ACZ's Extended Qualifiers, please click: http://www.acz.com/public/extquallist.pdf

Hydro Geo Chem, Inc.
Project ID: 8720002.2

ACZ Project ID: ***L74791***

Sulfate 300.0 - Ion Chromatography

ACZ ID	Type	Analyzed	PCN/SCN	QC	Sample	Found	Units	Rec	Lower	Upper	RPD	Limit	Qual
WG260761													
WG260761ICV	ICV	03/10/09 13:25	WI081218-1	50		50.71	mg/L	101.4	90	110			
WG260761ICB	ICB	03/10/09 13:43				U	mg/L		-1.5	1.5			
WG260761ICV1	ICV	03/10/09 18:53	WI081218-1	50		51.62	mg/L	103.2	90	110			
WG260761ICB1	ICB	03/10/09 19:11				U	mg/L		-1.5	1.5			
WG260930													
WG260930ICV	ICV	03/14/09 1:39	WI081218-1	50		52.87	mg/L	105.7	90	110			
WG260930ICB	ICB	03/14/09 1:57				U	mg/L		-1.5	1.5			
WG260930LFB	LFB	03/14/09 2:15	WI081125-2	30		31.58	mg/L	105.3	90	110			
L74649-01AS	AS	03/14/09 7:41	WI081125-2	150	308	460.5	mg/L	101.7	90	110			
L74649-01DUP	DUP	03/14/09 7:59			308	307.3	mg/L				0.2	20	

ACZ Laboratories, Inc.
2773 Downhill Drive Steamboat Springs, CO 80487 (800) 334-5493

Inorganic Extended Qualifier Report

Hydro Geo Chem, Inc.

ACZ Project ID: ***L74791***

ACZ ID	WORKNUM	PARAMETER	METHOD	QUAL	DESCRIPTION

No extended qualifiers associated with this analysis

No certification qualifiers associated with this analysis

ACZ Laboratories, Inc.
2773 Downhill Drive Steamboat Springs, CO 80487 (800) 334-5493

Sample Receipt

Hydro Geo Chem, Inc.
8720002.2

ACZ Project ID: L74791
Date Received: 3/12/2009
Received By:
Date Printed: 3/12/2009

Receipt Verification

	YES	NO	NA
1) Does this project require special handling procedures such as CLP protocol?			X
2) Are the custody seals on the cooler intact?			X
3) Are the custody seals on the sample containers intact?			X
4) Is there a Chain of Custody or other directive shipping papers present?	X		
5) Is the Chain of Custody complete?	X		
6) Is the Chain of Custody in agreement with the samples received?	X		
7) Is there enough sample for all requested analyses?	X		
8) Are all samples within holding times for requested analyses?	X		
9) Were all sample containers received intact?	X		
10) Are the temperature blanks present?			X
11) Is the trip blank for Cyanide present?			X
12) Is the trip blank for VOA present?			X
13) Are samples requiring no headspace, headspace free?			X
14) Do the samples that require a Foreign Soils Permit have one?			X

Exceptions: If you answered no to any of the above questions, please describe

N/A

Contact (For any discrepancies, the client must be contacted)

N/A

Shipping Containers

Cooler Id	Temp (°C)	Rad (µR/hr)
NA8023	2.1	21

Client must contact ACZ Project Manager if analysis should not proceed for samples received outside of thermal preservation acceptance criteria.

Notes

ACZ Laboratories, Inc.
2773 Downhill Drive Steamboat Springs, CO 80487 (800) 334-5493

Sample Receipt

Hydro Geo Chem, Inc.
8720002.2

ACZ Project ID: L74791
Date Received: 3/12/2009
Received By:

Sample Container Preservation

SAMPLE	CLIENT ID	R < 2	G < 2	BK < 2	Y< 2	YG< 2	B< 2	O < 2	T >12	N/A	RAD	ID
L74791-01	AWC-5									X		
L74791-02	AWC-2									X		
L74791-03	AWC-4									X		
L74791-04	AWC-3									X		

Sample Container Preservation Legend

Abbreviation	Description	Container Type	Preservative/Limits
R	Raw/Nitric	RED	pH must be < 2
B	Filtered/Sulfuric	BLUE	pH must be < 2
BK	Filtered/Nitric	BLACK	pH must be < 2
G	Filtered/Nitric	GREEN	pH must be < 2
O	Raw/Sulfuric	ORANGE	pH must be < 2
P	Raw/NaOH	PURPLE	pH must be > 12 *
T	Raw/NaOH Zinc Acetate	TAN	pH must be > 12
Y	Raw/Sulfuric	YELLOW	pH must be < 2
YG	Raw/Sulfuric	YELLOW GLASS	pH must be < 2
N/A	No preservative needed	Not applicable	
RAD	Gamma/Beta dose rate	Not applicable	must be < 250 µR/hr

* pH check performed by analyst prior to sample preparation

Sample IDs Reviewed By: _____

ACZ Laboratories, Inc. L74791

2773 Downhill Drive Steamboat Springs, CO 80487 (800) 334-5493

CHAIN of CUSTODY

Report to:

Name: Dan Simpson
Company: Hydro Geo Chem, Inc
E-mail:

Address: 51 W. Wetmore Rd
Tucson, AZ 85705
Telephone: 520-293-1500 x-133

Copy of Report to:

Name: Jim Norris
Company: HGC, Inc

E-mail: Jimn@hgcinc.com
Telephone: 520-293-1500 x-112

Invoice to:

Name: Dan Simpson
Company: HGC, Inc.
E-mail:

Address: 51 W. Wetmore Rd
Tucson, AZ 85705
Telephone: 520-293-1500 x-133

If sample(s) received past holding time (HT), or if insufficient HT remains to complete analysis before expiration, shall ACZ proceed with requested short HT analyses? YES [X] NO [ ]
If "NO" then ACZ will contact client for further instruction. If neither "YES" nor "NO" is indicated, ACZ will proceed with the requested analyses, even if HT is expired, and data will be qualified.

PROJECT INFORMATION

Quote #: 504-IC
Project/PO #: 8720002.2
Reporting state for compliance testing: AZ
Sampler's Name: Travis Taylor
Are any samples NRC licensable material? NO

ANALYSES REQUESTED *(attach list or use quote number)*

SAMPLE IDENTIFICATION	DATE:TIME	Matrix	# of Containers	504-IC
AWC-5	3-11-09: 1032	GW	1	X
AWC-2	3-11-09: 1137	GW	1	X
AWC-4	3-11-09: 1155	GW	1	X
AWC-3	3-11-09: 1224	GW	1	X

Matrix: SW (Surface Water) · GW (Ground Water) · WW (Waste Water) · DW (Drinking Water) · SL (Sludge) · SO (Soil) · OL (Oil) · Other

REMARKS/ SAMPLE DISCLOSURES

1 week turnaround please.

PAGE 1 of 1

Please refer to ACZ's terms & conditions located on the reverse side of this COC.

RELINQUISHED BY:	DATE:TIME	RECEIVED BY:	DATE:TIME
Travis Taylor	3-11-09:1530	[signature]	3-12-09 11:09

FRMAD050.03.05.02 White - Return with sample. Yellow - Retain for your records.

APPENDIX C

HYDRO GEO CHEM, INC. GROUNDWATER SAMPLING FORMS

HYDRO GEO CHEM, INC.

Groundwater Sampling Form

Project No:	3720000	Client:	Freeport Copper Queen Branch
Task No:	2.2	Date:	3-11-09
Well ID:	AWC-2	Weather:	Cloudy, cool
ADWR No:		Sampler:	Travis Taylor

WELL DATA

Well Depth (ft bis):	
Casing Diameter (in):	
Static Water Level (ft bmp):	
Casing Volume (gals):	
3 Casing Volumes (gals):	

Casing Capacity	
Nominal Size (inches)	Gallons per Linear Foot
2	0.16
4	0.65
5	1.02
6	1.47
8	2.61
10	4.08

Casing Volume = gallons/foot * water column (feet)

FIELD SAMPLING DATA

Time	Elapsed Time (min)	Discharge Rate (gpm)	Total Discharge (gallons)	pH (SU)	Temp (°C)	Specific Conductance (µS/cm)	Comments
1137	—	85	—	7.19	21.8	420	

SAMPLE INFORMATION

Sample ID	Time	Container Type	Volume	No. of Containers	Analysis Method	Preservative	Comments
AWC-2	1137	Plastic	250 ml	1	EPA 300.0	None	

Additional Comments: * pump is constantly on.

HYDRO GEO CHEM, INC.

Groundwater Sampling Form

Project No:	8720000	Client:	Freeport Copper Queen Branch
Task No:	2.2	Date:	3-11-09
Well ID:	AWC-3	Weather:	Cloudy, cool
ADWR No:		Sampler:	Travis Taylor

WELL DATA

Well Depth (ft bls):	271'
Casing Diameter (in):	16"
Static Water Level (ft bmp):	N/A
Casing Volume (gals):	N/A
3 Casing Volumes (gals):	N/A

Casing Capacity	
Nominal Size (inches)	Gallons per Linear Foot
2	0.16
4	0.65
5	1.02
6	1.47
8	2.61
10	4.08

Casing Volume = gallons/foot * water column (feet)

FIELD SAMPLING DATA

Time	Elapsed Time (min)	Discharge Rate (gpm)	Total Discharge (gallons)	pH (SU)	Temp (°C)	Specific Conductance (µS/cm)	Comments
1059			77000				
1216	~~AAA~~77	1000	~~AAA~~	7.25	21.2	445	

SAMPLE INFORMATION

Sample ID	Time	Container Type	Volume	No. of Containers	Analysis Method	Preservative	Comments
AWC-3	1224	Plastic	250 ml	1	EPA 300.0	None	

Additional Comments:

HYDRO GEO CHEM, INC.

Groundwater Sampling Form

Project No:	8720000	Client:	Freeport Copper Queen Branch
Task No:	2.2	Date:	3-11-09
Well ID:	AWC-4	Weather:	Cloudy, cool
ADWR No:		Sampler:	Travis Taylor

WELL DATA

Well Depth (ft bls):	
Casing Diameter (in):	
Static Water Level (ft bmp):	
Casing Volume (gals):	
3 Casing Volumes (gals):	

Casing Capacity

Nominal Size (inches)	Gallons per Linear Foot
2	0.16
4	0.65
5	1.02
6	1.47
8	2.61
10	4.08

Casing Volume = gallons/foot * water column (feet)

FIELD SAMPLING DATA

Time	Elapsed Time (min)	Discharge Rate (gpm)	Total Discharge (gallons)	pH (SU)	Temp (°C)	Specific Conductance (µS/cm)	Comments
1155	—	1600	—	7.02	21.3	539	

SAMPLE INFORMATION

Sample ID	Time	Container Type	Volume	No. of Containers	Analysis Method	Preservative	Comments
AWC-4	1155	Plastic	250 ml	1	EPA 300.0	None	

Additional Comments: * Discharge rate of 1600 was b/c of boosters being turned on. Well normally pumps about 800 gpm.

HYDRO GEO CHEM, INC.

Groundwater Sampling Form

Project No:	3720000	Client:	Freeport Copper Queen Branch
Task No:	2.2	Date:	3-11-09
Well ID:	AWC-5	Weather:	Cloudy, cool
ADWR No:		Sampler:	Travis Taylor

WELL DATA

Well Depth (ft bls):	
Casing Diameter (in):	
Static Water Level (ft bmp):	
Casing Volume (gals):	
3 Casing Volumes (gals):	

Casing Capacity

Nominal Size (inches)	Gallons per Linear Foot
2	0.16
4	0.65
5	1.02
6	1.47
8	2.61
10	4.08

Casing Volume = gallons/foot * water column (feet)

FIELD SAMPLING DATA

Time	Elapsed Time (min)	Discharge Rate (gpm)	Total Discharge (gallons)	pH (SU)	Temp (°C)	Specific Conductance (µS/cm)	Comments
1021	—	480	—	7.31	22.1	398	

SAMPLE INFORMATION

Sample ID	Time	Container Type	Volume	No. of Containers	Analysis Method	Preservative	Comments
AWC-5	1032	Plastic	250 ml	1	EPA 300.0	None	

Additional Comments: * pump is constantly on.

HYDRO GEO CHEM, INC.

Groundwater Sampling Form

Project No:	8720000	Client:	Freeport Copper Queen Branch
Task No:	2.2	Date:	3-11-09
Well ID:	Barton 010	Weather:	Cloudy, cool
ADWR No:		Sampler:	Travis Taylor

WELL DATA

Well Depth (ft bls):	
Casing Diameter (in):	
Static Water Level (ft bmp):	well is dry
Casing Volume (gals):	
3 Casing Volumes (gals):	

Casing Capacity

Nominal Size (inches)	Gallons per Linear Foot
2	0.16
4	0.65
5	1.02
6	1.47
8	2.61
10	4.08

Casing Volume = gallons/foot * water column (feet)

FIELD SAMPLING DATA

Time	Elapsed Time (min)	Discharge Rate (gpm)	Total Discharge (gallons)	pH (SU)	Temp (°C)	Specific Conductance (µS/cm)	Comments

SAMPLE INFORMATION

Sample ID	Time	Container Type	Volume	No. of Containers	Analysis Method	Preservative	Comments
		Plastic	250 ml	1	EPA 300.0	None	

Additional Comments: * WL only

HYDRO GEO CHEM, INC.

Groundwater Sampling Form

Project No:	8720000	Client:	Freeport Copper Queen Branch
Task No:	2.2	Date:	3-11-09
Well ID:	BARTON 919	Weather:	Cloudy, cool
ADWR No:		Sampler:	Travis Taylor

WELL DATA

Well Depth (ft bls):	
Casing Diameter (in):	
Static Water Level (ft bmp):	112.92
Casing Volume (gals):	
3 Casing Volumes (gals):	

Casing Capacity

Nominal Size (inches)	Gallons per Linear Foot
2	0.16
4	0.65
5	1.02
6	1.47
8	2.61
10	4.08

Casing Volume = gallons/foot * water column (feet)

FIELD SAMPLING DATA

Time	Elapsed Time (min)	Discharge Rate (gpm)	Total Discharge (gallons)	pH (SU)	Temp (°C)	Specific Conductance (µS/cm)	Comments

SAMPLE INFORMATION

Sample ID	Time	Container Type	Volume	No. of Containers	Analysis Method	Preservative	Comments
		Plastic	250 ml	1	EPA 300.0	None	

Additional Comments: * WL only

HYDRO GEO CHEM, INC.

Groundwater Sampling Form

Project No:	8720000	Client:	Freeport Copper Queen Branch
Task No:	2.2	Date:	1-27-09
Well ID:	ANDERSON	Weather:	Windy, cool, sunny
ADWR No:	613396	Sampler:	Travis Taylor

WELL DATA

Well Depth (ft bls):	~~285'~~ 236'
Casing Diameter (in):	6"
Static Water Level (ft bmp):	145.97'
Casing Volume (gals):	132
3 Casing Volumes (gals):	397

Casing Capacity	
Nominal Size (inches)	Gallons per Linear Foot
2	0.16
4	0.65
5	1.02
6	1.47
8	2.61
10	4.08

Casing Volume = gallons/foot * water column (feet)

FIELD SAMPLING DATA

Time	Elapsed Time (min)	Discharge Rate (gpm)	Total Discharge (gallons)	pH (SU)	Temp (°C)	Specific Conductance (µS/cm)	Comments
1317							
1322	5	9	45	6.95	19.9	938	
1326	9	9	81	7.09	20.8	1005	
1332	15	9	135	7.18	21.0	1003	
1336	19	9	171	7.19	20.8	959	
1341	24	9	216	7.21	20.8	960	
1344	27	9	243	7.22	20.9	945	
1348	31	9	279	7.22	20.8	964	
1353	36	9	324	7.23	20.6	966	
1357	40	9	360	7.26	20.7	967	
1402	45	9	405	7.27	21.0	965	

SAMPLE INFORMATION

Sample ID	Time	Container Type	Volume	No. of Containers	Analysis Method	Preservative	Comments
ANDERSON	1402	Plastic	250 ml	1	EPA 300.0	None	

Additional Comments:

HYDRO GEO CHEM, INC.

Groundwater Sampling Form

Project No:	8720000	Client:	Freeport Copper Queen Branch
Task No:	2.2	Date:	1-21-09
Well ID:	BANKS 986	Weather:	cloudy, cool
ADWR No:	647986	Sampler:	Travis Taylor

WELL DATA

Well Depth (ft bls):	
Casing Diameter (in):	
Static Water Level (ft bmp):	obstruction @ ~145'
Casing Volume (gals):	
3 Casing Volumes (gals):	

Casing Capacity	
Nominal Size (inches)	Gallons per Linear Foot
2	0.16
4	0.65
5	1.02
6	1.47
8	2.61
10	4.08
Casing Volume = gallons/foot * water column (feet)	

FIELD SAMPLING DATA

Time	Elapsed Time (min)	Discharge Rate (gpm)	Total Discharge (gallons)	pH (SU)	Temp (°C)	Specific Conductance (µS/cm)	Comments
1139				7.28			
1145	6	7	42	~~6.10~~	22.0	887	
1149	10	7	70	7.51	21.7	874	
1154	15	7	105	7.62	21.6	873	
1157	18	7	126	7.65	21.6	873	
1159	20	7	140	7.66	21.6	874	
1201	22	7	154	7.66	21.6	872	

SAMPLE INFORMATION

Sample ID	Time	Container Type	Volume	No. of Containers	Analysis Method	Preservative	Comments
BANKS 986	1201	Plastic	250 ml	1	EPA 300.0	None	

Additional Comments:

Σ @ BANKS 987 = 206.64

HYDRO GEO CHEM, INC.

Groundwater Sampling Form

Project No:	8720000	Client:	Freeport Copper Queen Branch
Task No:	2.2	Date:	3-3-09
Well ID:	Barton 010	Weather:	Sunny, warm
ADWR No:		Sampler:	Travis Taylor

WELL DATA

Well Depth (ft bls):	
Casing Diameter (in):	
Static Water Level (ft bmp):	N/A
Casing Volume (gals):	
3 Casing Volumes (gals):	

Casing Capacity	
Nominal Size (inches)	Gallons per Linear Foot
2	0.16
4	0.65
5	1.02
6	1.47
8	2.61
10	4.08

Casing Volume = gallons/foot * water column (feet)

FIELD SAMPLING DATA

Time	Elapsed Time (min)	Discharge Rate (gpm)	Total Discharge (gallons)	pH (SU)	Temp (°C)	Specific Conductance (µS/cm)	Comments

SAMPLE INFORMATION

Sample ID	Time	Container Type	Volume	No. of Containers	Analysis Method	Preservative	Comments
		Plastic	250 ml	1	EPA 300.0	None	

Additional Comments: * WL only

* gate locked & owner not home.

HYDRO GEO CHEM, INC.

Groundwater Sampling Form

Project No:	8720000	Client:	Freeport Copper Queen Branch
Task No:	2.2	Date:	3-3-09
Well ID:	BARTON 919	Weather:	Sunny, warm
ADWR No:		Sampler:	Travis Taylor

WELL DATA

Well Depth (ft bls):	
Casing Diameter (in):	
Static Water Level (ft bmp):	N/A
Casing Volume (gals):	
3 Casing Volumes (gals):	

Casing Capacity	
Nominal Size (inches)	Gallons per Linear Foot
2	0.16
4	0.65
5	1.02
6	1.47
8	2.61
10	4.08

Casing Volume = gallons/foot * water column (feet)

FIELD SAMPLING DATA

Time	Elapsed Time (min)	Discharge Rate (gpm)	Total Discharge (gallons)	pH (SU)	Temp (°C)	Specific Conductance (µS/cm)	Comments

SAMPLE INFORMATION

Sample ID	Time	Container Type	Volume	No. of Containers	Analysis Method	Preservative	Comments
		Plastic	250 ml	1	EPA 300.0	None	

Additional Comments: * WL only

* gate locked & owner not home.

HYDRO GEO CHEM, INC.

Groundwater Sampling Form

Project No:	8720000	Client:	Freeport Copper Queen Branch
Task No:	2.2	Date:	2-20-09
Well ID:	BF-01	Weather:	sunny, cool
ADWR No:		Sampler:	Travis Taylor

WELL DATA

Well Depth (ft bls):	400'
Casing Diameter (in):	4"
Static Water Level (ft bmp):	348.78
Casing Volume (gals):	34
3 Casing Volumes (gals):	102

Casing Capacity

Nominal Size (inches)	Gallons per Linear Foot
2	0.16
4	0.65
5	1.02
6	1.47
8	2.61
10	4.08

Casing Volume = gallons/foot * water column (feet)

FIELD SAMPLING DATA

Time	Elapsed Time (min)	Discharge Rate (gpm)	Total Discharge (gallons)	pH (SU)	Temp (°C)	Specific Conductance (µS/cm)	Comments
0815							
0824	9	7	63	—	—	—	Pump off (well dry)
0842	—	—	—	6.42	19.2	*1477	pump on

SAMPLE INFORMATION

Sample ID	Time	Container Type	Volume	No. of Containers	Analysis Method	Preservative	Comments
BF-01	0843	Plastic	250 ml	1	EPA 300.0	None	

Additional Comments: *@ 0824 well was dry. Will let recover and get samples & parameters.

*Specific Conductance parameters jumped between 1392 & 1477 for over 10 minutes.

HYDRO GEO CHEM, INC.

Groundwater Sampling Form

Project No:	8720000	Client:	Freeport Copper Queen Branch
Task No:	2.2	Date:	1-20-09
Well ID:	BIMA	Weather:	Sunny, cool
ADWR No:	577927	Sampler:	Travis Taylor

WELL DATA

Well Depth (ft bls):	460'
Casing Diameter (in):	4.0"
Static Water Level (ft bmp):	353.07'
Casing Volume (gals):	69.8
3 Casing Volumes (gals):	209.4

Casing Capacity	
Nominal Size (inches)	Gallons per Linear Foot
2	0.16
4	0.65
5	1.02
6	1.47
8	2.61
10	4.08

Casing Volume = gallons/foot * water column (feet)

FIELD SAMPLING DATA

Time	Elapsed Time (min)	Discharge Rate (gpm)	Total Discharge (gallons)	pH (SU)	Temp (°C)	Specific Conductance (µS/cm)	Comments
0901							
0909	8	8	64	6.38	19.8	1206	
0914	13	8	104	6.41	20.5	1197	
0923	22	8	176	6.43	21.3	1218	
0930	29	8	232	6.40	21.7	1233	

SAMPLE INFORMATION

Sample ID	Time	Container Type	Volume	No. of Containers	Analysis Method	Preservative	Comments
BIMA	0930	Plastic	250 ml	1	EPA 300.0	None	
DUP012009	0930	"	"	"	"	"	

Additional Comments:

HYDRO GEO CHEM, INC.

Groundwater Sampling Form

Project No:	8720000	Client:	Freeport Copper Queen Branch
Task No:	2.2	Date:	2-11-09
Well ID:	BLOMMER	Weather:	cold, sunny
ADWR No:		Sampler:	Travis Taylor

WELL DATA

Well Depth (ft bls):	~~N/A~~ 350'
Casing Diameter (in):	6"
Static Water Level (ft bmp):	N/A
Casing Volume (gals):	N/A
3 Casing Volumes (gals):	N/A

Casing Capacity

Nominal Size (inches)	Gallons per Linear Foot
2	0.16
4	0.65
5	1.02
6	1.47
8	2.61
10	4.08

Casing Volume = gallons/foot * water column (feet)

FIELD SAMPLING DATA

Time	Elapsed Time (min)	Discharge Rate (gpm)	Total Discharge (gallons)	pH (SU)	Temp (°C)	Specific Conductance (µS/cm)	Comments

SAMPLE INFORMATION

Sample ID	Time	Container Type	Volume	No. of Containers	Analysis Method	Preservative	Comments
		Plastic	250 ml	1	EPA 300.0	None	

Additional Comments: * owner does not want well sampled. Said she is on city water and well is dry.

HYDRO GEO CHEM, INC.

Groundwater Sampling Form

Project No:	8720000	Client:	Freeport Copper Queen Branch
Task No:	2.2	Date:	2-25-09
Well ID:	BMO-2008-01G	Weather:	Sunny, cool
ADWR No:		Sampler:	Travis Taylor

WELL DATA

Well Depth (ft bls):	320'
Casing Diameter (in):	5"
Static Water Level (ft bmp):	61.43
Casing Volume (gals):	264
3 Casing Volumes (gals):	792

Casing Capacity	
Nominal Size (inches)	Gallons per Linear Foot
2	0.16
4	0.65
5	1.02
6	1.47
8	2.61
10	4.08

Casing Volume = gallons/foot * water column (feet)

FIELD SAMPLING DATA

Time	Elapsed Time (min)	Discharge Rate (gpm)	Total Discharge (gallons)	pH (SU)	Temp (°C)	Specific Conductance (µS/cm)	Comments
0933							
0944	11	8	88	7.01	21.8	1015	
0957	24	8	192	7.06	21.8	890	
1010	37	8	296	7.03	22.2	899	
1016	43	8	344	7.04	22.4	895	
1025	52	8	416	7.00	22.4	879	
1033	60	8	480	6.98	23.0	869	
1040	67	8	536	6.95	23.4	~~871~~ 867	
1048	75	8	600	6.93	22.1	862	
1055	82	8	656	6.94	22.2	860	
1100	87	8	696	7.01	22.0	860	

SAMPLE INFORMATION

Sample ID	Time	Container Type	Volume	No. of Containers	Analysis Method	Preservative	Comments
BMO-2008-01G	1103	Plastic	250 ml	1	EPA 300.0	None	

Additional Comments:

HYDRO GEO CHEM, INC.

Groundwater Sampling Form

Project No:	8720000	Client:	Freeport Copper Queen Branch
Task No:	2.2	Date:	2-19-09
Well ID:	BMO-2008-3B	Weather:	Sunny, cool
ADWR No:		Sampler:	Travis Taylor

WELL DATA

Well Depth (ft bls):	265'
Casing Diameter (in):	5"
Static Water Level (ft bmp):	138.19
Casing Volume (gals):	130
3 Casing Volumes (gals):	390

Casing Capacity

Nominal Size (inches)	Gallons per Linear Foot
2	0.16
4	0.65
5	1.02
6	1.47
8	2.61
10	4.08

Casing Volume = gallons/foot * water column (feet)

FIELD SAMPLING DATA

Time	Elapsed Time (min)	Discharge Rate (gpm)	Total Discharge (gallons)	pH (SU)	Temp (°C)	Specific Conductance (µS/cm)	Comments
1355							
1400	5	27	135	7.05	21.2	661	
1405	10	27	270	7.17	21.4	660	
1410	15	27	405	7.24	21.4	664	

SAMPLE INFORMATION

Sample ID	Time	Container Type	Volume	No. of Containers	Analysis Method	Preservative	Comments
BMO-2008-3B	1412	Plastic	250 ml	1	EPA 300.0	None	

Additional Comments:

HYDRO GEO CHEM, INC.

Groundwater Sampling Form

Project No:	8720000	Client:	Freeport Copper Queen Branch
Task No:	2.2	Date:	2-18-09
Well ID:	BMO-2008-4B	Weather:	Sunny, cool
ADWR No:		Sampler:	Travis Taylor

WELL DATA

Well Depth (ft bls):	610'
Casing Diameter (in):	5"
Static Water Level (ft bmp):	130.58
Casing Volume (gals):	490
3 Casing Volumes (gals):	1470

Casing Capacity	
Nominal Size (inches)	Gallons per Linear Foot
2	0.16
4	0.65
5	1.02
6	1.47
8	2.61
10	4.08

Casing Volume = gallons/foot * water column (feet)

FIELD SAMPLING DATA

Time	Elapsed Time (min)	Discharge Rate (gpm)	Total Discharge (gallons)	pH (SU)	Temp (°C)	Specific Conductance (µS/cm)	Comments
1439							
1456	17	25	425	7.26	22.7	373	
1506	27	25	675	7.23	23.2	367	
1516	37	25	925	7.23	23.2	367	
1526	47	25	1175	7.21	23.2	366	
1536	57	25	1425	7.17	23.2	370	

SAMPLE INFORMATION

Sample ID	Time	Container Type	Volume	No. of Containers	Analysis Method	Preservative	Comments
BMO-2008-4B	1540	Plastic	250 ml	1	EPA 300.0	None	

Additional Comments:

HYDRO GEO CHEM, INC.

Groundwater Sampling Form

Project No:	8720000	Client:	Freeport Copper Queen Branch
Task No:	2.2	Date:	2-18-09
Well ID:	BMO-2008-5B	Weather:	Sunny, cold
ADWR No:		Sampler:	Travis Taylor

WELL DATA

Well Depth (ft bls):	295'
Casing Diameter (in):	5"
Static Water Level (ft bmp):	144.35
Casing Volume (gals):	154
3 Casing Volumes (gals):	462

Casing Capacity

Nominal Size (inches)	Gallons per Linear Foot
2	0.16
4	0.65
5	1.02
6	1.47
8	2.61
10	4.08

Casing Volume = gallons/foot * water column (feet)

FIELD SAMPLING DATA

Time	Elapsed Time (min)	Discharge Rate (gpm)	Total Discharge (gallons)	pH (SU)	Temp (°C)	Specific Conductance (µS/cm)	Comments
0842							
0852	10	12	120	7.03	20.6	702	
0904	22	12	264	6.95	21.6	688	
0916	34	12	408	6.98	21.6	687	
0923	41	12		~~6.91~~ 7.03	21.5	691	

SAMPLE INFORMATION

Sample ID	Time	Container Type	Volume	No. of Containers	Analysis Method	Preservative	Comments
BMO-2008-5B	0927	Plastic	250 ml	1	EPA 300.0	None	

Additional Comments:

HYDRO GEO CHEM, INC.

Groundwater Sampling Form

Project No:	8720000	Client:	Freeport Copper Queen Branch
Task No:	2.2	Date:	2-18-09
Well ID:	BMO-2008-5M	Weather:	Sunny, cool
ADWR No:		Sampler:	Travis Taylor

WELL DATA

Well Depth (ft bls):	460'
Casing Diameter (in):	5"
Static Water Level (ft bmp):	145.97
Casing Volume (gals):	321
3 Casing Volumes (gals):	963

Casing Capacity

Nominal Size (inches)	Gallons per Linear Foot
2	0.16
4	0.65
5	1.02
6	1.47
8	2.61
10	4.08

Casing Volume = gallons/foot * water column (feet)

FIELD SAMPLING DATA

Time	Elapsed Time (min)	Discharge Rate (gpm)	Total Discharge (gallons)	pH (SU)	Temp (°C)	Specific Conductance (µS/cm)	Comments
0937							
0947	10	20	200	7.02	21.7	567	
0956	21	20	420	7.04	22.5	561	
1009	32	20	640	7.00	22.5	561	
1018	41	20	820	7.00	22.5	561	
1025	48	20	960	7.06	22.5	562	

SAMPLE INFORMATION

Sample ID	Time	Container Type	Volume	No. of Containers	Analysis Method	Preservative	Comments
BMO-2008-5M	1029	Plastic	250 ml	1	EPA 300.0	None	

Additional Comments:

HYDRO GEO CHEM, INC.

Groundwater Sampling Form

Project No:	8720000	Client:	Freeport Copper Queen Branch
Task No:	2.2	Date:	2-19-09
Well ID:	BMO-2006-6B	Weather:	sunny, cool
ADWR No:		Sampler:	Travis Taylor

WELL DATA

Well Depth (ft bls):	265'
Casing Diameter (in):	5"
Static Water Level (ft bmp):	189.71
Casing Volume (gals):	77
3 Casing Volumes (gals):	231

Casing Capacity

Nominal Size (inches)	Gallons per Linear Foot
2	0.16
4	0.65
5	1.02
6	1.47
8	2.61
10	4.08

Casing Volume = gallons/foot * water column (feet)

FIELD SAMPLING DATA

Time	Elapsed Time (min)	Discharge Rate (gpm)	Total Discharge (gallons)	pH (SU)	Temp (°C)	Specific Conductance (µS/cm)	Comments
1515							
1526	11	6	66	7.05	20.9	418	
1536	21	6	126	7.22	21.3	440	
1546	31	6	186	7.22	21.2	444	
1553	38	6	228	7.23	21.1	444	

SAMPLE INFORMATION

Sample ID	Time	Container Type	Volume	No. of Containers	Analysis Method	Preservative	Comments
BMO-2006-6B	1556	Plastic	250 ml	1	EPA 300.0	None	

Additional Comments:

HYDRO GEO CHEM, INC.

Groundwater Sampling Form

Project No:	8720000	Client:	Freeport Copper Queen Branch
Task No:	2.2	Date:	2-20-09
Well ID:	BMO-2008-6M	Weather:	Sunny, cool
ADWR No:		Sampler:	Travis Taylor

WELL DATA

Well Depth (ft bls):	450'
Casing Diameter (in):	5"
Static Water Level (ft bmp):	190.70
Casing Volume (gals):	265
3 Casing Volumes (gals):	795

Casing Capacity

Nominal Size (inches)	Gallons per Linear Foot
2	0.16
4	0.65
5	1.02
6	1.47
8	2.61
10	4.08

Casing Volume = gallons/foot * water column (feet)

FIELD SAMPLING DATA

Time	Elapsed Time (min)	Discharge Rate (gpm)	Total Discharge (gallons)	pH (SU)	Temp (°C)	Specific Conductance (µS/cm)	Comments
0945							
0950	5	22	110	7.13	21.0	714	
0956	11	22	242	7.15	21.8	704	
1006	21	22	462	7.11	21.9	701	
1017	32	22	704	7.06	22.1	702	
1022	37	22	814	7.11	22.0	702	

SAMPLE INFORMATION

Sample ID	Time	Container Type	Volume	No. of Containers	Analysis Method	Preservative	Comments
BMO-2008-6M	1025	Plastic	250 ml	1	EPA 300.0	None	

Additional Comments:

HYDRO GEO CHEM, INC.

Groundwater Sampling Form

Project No:	8720000	Client:	Freeport Copper Queen Branch
Task No:	2.2	Date:	2-18-09
Well ID:	BMO-2008-7M	Weather:	Sunny, cool
ADWR No:		Sampler:	Travis Taylor

WELL DATA

Well Depth (ft bls):	670'
Casing Diameter (in):	5"
Static Water Level (ft bmp):	238.90
Casing Volume (gals):	~~73~~ 440
3 Casing Volumes (gals):	1320

Casing Capacity	
Nominal Size (inches)	Gallons per Linear Foot
2	0.16
4	0.65
5	1.02
6	1.47
8	2.61
10	4.08

Casing Volume = gallons/foot * water column (feet)

FIELD SAMPLING DATA

Time	Elapsed Time (min)	Discharge Rate (gpm)	Total Discharge (gallons)	pH (SU)	Temp (°C)	Specific Conductance (µS/cm)	Comments
1315							
1325	10	24	240	7.32	22.5	436	
1335	20	24	480	7.26	23.1	447	
1345	30	24	720	7.24	23.3	449	
1355	40	24	960	7.23	23.4	453	
1406	~~51~~ 51	24	1224	7.26	23.4	452	
1410	55	24	1320	7.31	23.3	452	

SAMPLE INFORMATION

Sample ID	Time	Container Type	Volume	No. of Containers	Analysis Method	Preservative	Comments
BMO-2008-7M	1413	Plastic	250 ml	1	EPA 300.0	None	

Additional Comments:

HYDRO GEO CHEM, INC.

Groundwater Sampling Form

Project No:	8720000	Client:	Freeport Copper Queen Branch
Task No:	2.2	Date:	2-19-09
Well ID:	BMO-2008-8B	Weather:	Sunny, cool
ADWR No:		Sampler:	Travis Taylor

WELL DATA

Well Depth (ft bis):	480'
Casing Diameter (in):	5"
Static Water Level (ft bmp):	297.63
Casing Volume (gals):	186
3 Casing Volumes (gals):	558

Casing Capacity

Nominal Size (inches)	Gallons per Linear Foot
2	0.16
4	0.65
5	1.02
6	1.47
8	2.61
10	4.08

Casing Volume = gallons/foot * water column (feet)

FIELD SAMPLING DATA

Time	Elapsed Time (min)	Discharge Rate (gpm)	Total Discharge (gallons)	pH (SU)	Temp (°C)	Specific Conductance (µS/cm)	Comments
1059							
1106	7	17	119	6.20	21.0	2914	
1114	15	17	255	6.20	21.0	2956	
1124	25	17	425	6.19	21.1	2958	
1132	33	17	561	6.19	21.0	2958	

SAMPLE INFORMATION

Sample ID	Time	Container Type	Volume	No. of Containers	Analysis Method	Preservative	Comments
BMO-2008-8B	1135	Plastic	250 ml	1	EPA 300.0	None	

Additional Comments:

HYDRO GEO CHEM, INC.

Groundwater Sampling Form

Project No:	8720000	Client:	Freeport Copper Queen Branch
Task No:	2.2	Date:	2-19-09
Well ID:	BMO-2008-8M	Weather:	Sunny, cold
ADWR No:		Sampler:	Travis Taylor

WELL DATA

Well Depth (ft bls):	1210'
Casing Diameter (in):	5"
Static Water Level (ft bmp):	298.32
Casing Volume (gals):	930
3 Casing Volumes (gals):	2790

Casing Capacity

Nominal Size (inches)	Gallons per Linear Foot
2	0.16
4	0.65
5	1.02
6	1.47
8	2.61
10	4.08

Casing Volume = gallons/foot * water column (feet)

FIELD SAMPLING DATA

Time	Elapsed Time (min)	Discharge Rate (gpm)	Total Discharge (gallons)	pH (SU)	Temp (°C)	Specific Conductance (µS/cm)	Comments
0824							
0844	20	20	400	7.36	20.3	761	
0904	40	20	800	7.40	22.1	720	
0924	60	20	1200	7.18	22.8	346	
0944	80	20	1600	7.20	23.1	762	
1004	100	~~20~~ 20	2000	7.20	23.2	760	
1024	120	20	2400	7.26	22.4	~~744~~ 762	
1044	140	20	2800	7.27	23.5	758	

SAMPLE INFORMATION

Sample ID	Time	Container Type	Volume	No. of Containers	Analysis Method	Preservative	Comments
BMO-2008-8M	1047	Plastic	250 ml	1	EPA 300.0	None	
DUP021909	1047						

Additional Comments:

HYDRO GEO CHEM, INC.

Groundwater Sampling Form

Project No:	8720000	Client:	Freeport Copper Queen Branch
Task No:	2.2	Date:	2-26-09
Well ID:	BMO-2008-9M	Weather:	sunny, windy, cool
ADWR No:		Sampler:	Travis Taylor

WELL DATA

Well Depth (ft bls):	785'
Casing Diameter (in):	5"
Static Water Level (ft bmp):	285.65
Casing Volume (gals):	509
3 Casing Volumes (gals):	1528

Casing Capacity	
Nominal Size (inches)	Gallons per Linear Foot
2	0.16
4	0.65
5	1.02
6	1.47
8	2.61
10	4.08

Casing Volume = gallons/foot * water column (feet)

FIELD SAMPLING DATA

Time	Elapsed Time (min)	Discharge Rate (gpm)	Total Discharge (gallons)	pH (SU)	Temp (°C)	Specific Conductance (µS/cm)	Comments
1514							
1522	8	22	176	8.63	23.1	427	
1532	18	22	396	7.70	23.9	488	
1541	27	22	594	7.76	24.3	482	
1549	35	22	770	7.71	24.5	480	
1555	41	22	902	7.71	24.5	482	

SAMPLE INFORMATION

Sample ID	Time	Container Type	Volume	No. of Containers	Analysis Method	Preservative	Comments
BMO-2008-9M	1558	Plastic	250 ml	1	EPA 300.0	None	

Additional Comments: *parameters stable after 902 gallons pumped.

HYDRO GEO CHEM, INC.

Groundwater Sampling Form

Project No:	3720000	Client:	Freeport Copper Queen Branch
Task No:	2.2	Date:	2-25-09
Well ID:	BMO-2008-10GU	Weather:	Sunny, warm
ADWR No:		Sampler:	Travis Taylor

WELL DATA

Well Depth (ft bls):	700'
Casing Diameter (in):	5"
Static Water Level (ft bmp):	289.84
Casing Volume (gals):	419
3 Casing Volumes (gals):	1257

Casing Capacity

Nominal Size (inches)	Gallons per Linear Foot
2	0.16
4	0.65
5	1.02
6	1.47
8	2.61
10	4.08

Casing Volume = gallons/foot * water column (feet)

FIELD SAMPLING DATA

Time	Elapsed Time (min)	Discharge Rate (gpm)	Total Discharge (gallons)	pH (SU)	Temp (°C)	Specific Conductance (µS/cm)	Comments
1157							
1202	5	6	30	6.01	21.6	3463	
1219	22	6	132	6.09	20.8	3466	
1239	42	6	252	5.99	21.5	3500	
1254	57	6	342	6.01	22.1	3514	
1307	70	6	420	6.02	21.7	3452	
* 1317	80	<6	—	5.96	22.7	3426	Water is brown, gpm drop

SAMPLE INFORMATION

Sample ID	Time	Container Type	Volume	No. of Containers	Analysis Method	Preservative	Comments
BMO-2008-10GU	1320	Plastic	250 ml	1	EPA 300.0	None	

Additional Comments: * @ 1317, significant drop in gpm & water color changed from clear to brown.

HYDRO GEO CHEM, INC.

Groundwater Sampling Form

Project No:	3720000	Client:	Freeport Copper Queen Branch
Task No:	2.2	Date:	2-25-09
Well ID:	BMO-2008-10GL	Weather:	Sunny, warm
ADWR No:		Sampler:	Travis Taylor

WELL DATA

Well Depth (ft bls):	810'
Casing Diameter (in):	5"
Static Water Level (ft bmp):	516.72
Casing Volume (gals):	300
3 Casing Volumes (gals):	900

Casing Capacity	
Nominal Size (inches)	Gallons per Linear Foot
2	0.16
4	0.65
5	1.02
6	1.47
8	2.61
10	4.08

Casing Volume = gallons/foot * water column (feet)

FIELD SAMPLING DATA

Time	Elapsed Time (min)	Discharge Rate (gpm)	Total Discharge (gallons)	pH (SU)	Temp (°C)	Specific Conductance (µS/cm)	Comments
1327							
1334	7	5	35	6.33	23.2	2711	
1344	17	5	85	6.36	25.1	3204	
1355	28	5	140	6.33	25.6	3167	
1406	39	5	195	6.29	26.0	3131	
1417	50	5	250	6.34	26.2	2825	
1429	62	5	310	6.35	26.3	2666	
1438	71	5	355	6.36	26.4	2633	
1447	80	5	400	6.32	26.6	2660	
1457	90	5	450	6.34	26.8	2646	

SAMPLE INFORMATION

Sample ID	Time	Container Type	Volume	No. of Containers	Analysis Method	Preservative	Comments
BMO-2008-10GL	1459	Plastic	250 ml	1	EPA 300.0	None	

Additional Comments:

HYDRO GEO CHEM, INC.

Groundwater Sampling Form

Project No:	3720000	Client:	Freeport Copper Queen Branch
Task No:	2.2	Date:	2-26-09
Well ID:	BMO-2008-11G	Weather:	sunny, windy, cool
ADWR No:		Sampler:	Travis Taylor

WELL DATA

Well Depth (ft bls):	820'
Casing Diameter (in):	5"
Static Water Level (ft bmp):	575.91
Casing Volume (gals):	249
3 Casing Volumes (gals):	747

Casing Capacity

Nominal Size (inches)	Gallons per Linear Foot
2	0.16
4	0.65
5	1.02
6	1.47
8	2.61
10	4.08

Casing Volume = gallons/foot * water column (feet)

FIELD SAMPLING DATA

Time	Elapsed Time (min)	Discharge Rate (gpm)	Total Discharge (gallons)	pH (SU)	Temp (°C)	Specific Conductance (µS/cm)	Comments
1240							
1252	12	10	120	7.82	24.5	320	
1303	23	10	230	7.89	24.9	318	
1313	33	10	330	7.90	25.2	320	
1322	42	10	420	7.92	25.1	319	

SAMPLE INFORMATION

Sample ID	Time	Container Type	Volume	No. of Containers	Analysis Method	Preservative	Comments
BMO-2008-11G	1326	Plastic	250 ml	1	EPA 300.0	None	

Additional Comments: * parameters are stable after pumping 420 gallons.

HYDRO GEO CHEM, INC.

Groundwater Sampling Form

Project No:	8720000	Client:	Freeport Copper Queen Branch
Task No:	2.2	Date:	2-17-09
Well ID:	BMO-2008-13B	Weather:	sunny, windy, cool
ADWR No:		Sampler:	Travis Taylor

WELL DATA

Well Depth (ft bls):	474'
Casing Diameter (in):	5"
Static Water Level (ft bmp):	206.11
Casing Volume (gals):	274
3 Casing Volumes (gals):	822

Casing Capacity

Nominal Size (inches)	Gallons per Linear Foot
2	0.16
4	0.65
5	1.02
6	1.47
8	2.61
10	4.08

Casing Volume = gallons/foot * water column (feet)

FIELD SAMPLING DATA

Time	Elapsed Time (min)	Discharge Rate (gpm)	Total Discharge (gallons)	pH (SU)	Temp (°C)	Specific Conductance (µS/cm)	Comments
1509							
1517	8	21	168	6.60	20.9	1939	
1527	18	21	378	6.55	21.0	1926	
1541	32	21	672	6.57	20.9	1933	
1552	43	21	903	6.51	20.9	1941	

SAMPLE INFORMATION

Sample ID	Time	Container Type	Volume	No. of Containers	Analysis Method	Preservative	Comments
BMO-2008-13B	1556	Plastic	250 ml	1	EPA 300.0	None	

Additional Comments:

HYDRO GEO CHEM, INC.

Groundwater Sampling Form

Project No:	8720000	Client:	Freeport Copper Queen Branch
Task No:	2.2	Date:	2-17-09
Well ID:	BMO-2008-13M	Weather:	Sunny, cool, windy
ADWR No:		Sampler:	Travis Taylor

WELL DATA

Well Depth (ft bls):	1030'
Casing Diameter (in):	5"
Static Water Level (ft bmp):	208.74
Casing Volume (gals):	838
3 Casing Volumes (gals):	2514

Casing Capacity

Nominal Size (inches)	Gallons per Linear Foot
2	0.16
4	0.65
5	1.02
6	1.47
8	2.61
10	4.08

Casing Volume = gallons/foot * water column (feet)

FIELD SAMPLING DATA

Time	Elapsed Time (min)	Discharge Rate (gpm)	Total Discharge (gallons)	pH (SU)	Temp (°C)	Specific Conductance (µS/cm)	Comments
1045						1273	
1110	25	6	150	9.49	20.4	~~1259~~	
1120	35	6	210	9.22	21.5	1275	
1130	45	6	270	9.15	21.5	1278	
1151	66	6	396	9.15	21.6	1286	
1221	96	6	576	9.08	21.8	1301	
1242	117	6	702	8.97	22.0	1300	
1307	142	6	852	8.85	22.2	1326	
1322	157	6	942	8.52	22.4	1326	
1338	173	6	1038	8.35	22.5	1338	
1402	197	6	1182	8.21	22.7	1340	

SAMPLE INFORMATION

Sample ID	Time	Container Type	Volume	No. of Containers	Analysis Method	Preservative	Comments
BMO-2008-13M	1408	Plastic	250 ml	1	EPA 300.0	None	

Additional Comments:

HYDRO GEO CHEM, INC.

Groundwater Sampling Form

Project No:	8720000	Client:	Freeport Copper Queen Branch
Task No:	2.2	Date:	~~2-10~~ 2-11-09
Well ID:	BURKE	Weather:	Cold, ~~Sunny~~ Partly cloudy
ADWR No:		Sampler:	Travis Taylor

WELL DATA

Well Depth (ft bls):	780'
Casing Diameter (in):	6"
Static Water Level (ft bmp):	N/A
Casing Volume (gals):	N/A
3 Casing Volumes (gals):	N/A

Casing Capacity

Nominal Size (inches)	Gallons per Linear Foot
2	0.16
4	0.65
5	1.02
6	1.47
8	2.61
10	4.08

Casing Volume = gallons/foot * water column (feet)

FIELD SAMPLING DATA

Time	Elapsed Time (min)	Discharge Rate (gpm)	Total Discharge (gallons)	pH (SU)	Temp (°C)	Specific Conductance (µS/cm)	Comments
0937							
1023	46	2	92	7.24	23.1	370	
1027	50	2	100	7.25	24.7	368	
1032	55	2	110	7.23	25.0	363	

SAMPLE INFORMATION

Sample ID	Time	Container Type	Volume	No. of Containers	Analysis Method	Preservative	Comments
BURKE	1037	Plastic	250 ml	1	EPA 300.0	None	

Additional Comments: * Unable to get ~~fee~~ sounder readin b/c W.L. is past 500' sounder limit.
* owner has installed a pump powered by solar energy.

HYDRO GEO CHEM, INC.

Groundwater Sampling Form

Project No:	8720000	Client:	Freeport Copper Queen Branch
Task No:	2.2	Date:	2-19-09
Well ID:	BURKE	Weather:	Sunny, cool
ADWR No:		Sampler:	Travis Taylor

WELL DATA

Well Depth (ft bls):	
Casing Diameter (in):	
Static Water Level (ft bmp):	603.91
Casing Volume (gals):	
3 Casing Volumes (gals):	

Casing Capacity

Nominal Size (inches)	Gallons per Linear Foot
2	0.16
4	0.65
5	1.02
6	1.47
8	2.61
10	4.08

Casing Volume = gallons/foot * water column (feet)

FIELD SAMPLING DATA

Time	Elapsed Time (min)	Discharge Rate (gpm)	Total Discharge (gallons)	pH (SU)	Temp (°C)	Specific Conductance (µS/cm)	Comments

SAMPLE INFORMATION

Sample ID	Time	Container Type	Volume	No. of Containers	Analysis Method	Preservative	Comments
		Plastic	250 ml	1	EPA 300.0	None	

Additional Comments: *WL only

HYDRO GEO CHEM, INC.

Groundwater Sampling Form

Project No:	8720000	Client:	Freeport Copper Queen Branch
Task No:	2.2	Date:	3-3-09
Well ID:	CAMPBELL	Weather:	Sunny, Warm
ADWR No:		Sampler:	Travis Taylor

WELL DATA

Well Depth (ft bis):	
Casing Diameter (in):	
Static Water Level (ft bmp):	N/A
Casing Volume (gals):	
3 Casing Volumes (gals):	

Casing Capacity	
Nominal Size (inches)	Gallons per Linear Foot
2	0.16
4	0.65
5	1.02
6	1.47
8	2.61
10	4.08

Casing Volume = gallons/foot * water column (feet)

FIELD SAMPLING DATA

Time	Elapsed Time (min)	Discharge Rate (gpm)	Total Discharge (gallons)	pH (SU)	Temp (°C)	Specific Conductance (µS/cm)	Comments

SAMPLE INFORMATION

Sample ID	Time	Container Type	Volume	No. of Containers	Analysis Method	Preservative	Comments
		Plastic	250 ml	1	EPA 300.0	None	

Additional Comments: * WL only

* well on concrete pad is dry.
* other well has an obstruction.

HYDRO GEO CHEM, INC.

Groundwater Sampling Form

Project No:	8720000	Client:	Freeport Copper Queen Branch
Task No:	2.2	Date:	1-27-09
Well ID:	CHAMBERS	Weather:	Windy, cool, sunny
ADWR No:	629807	Sampler:	Travis Taylor

WELL DATA

Well Depth (ft bls):	245
Casing Diameter (in):	6"
Static Water Level (ft bmp):	unable to access hole due to design of stick up & sounding hole.
Casing Volume (gals):	
3 Casing Volumes (gals):	

Casing Capacity

Nominal Size (inches)	Gallons per Linear Foot
2	0.16
4	0.65
5	1.02
6	1.47
8	2.61
10	4.08

Casing Volume = gallons/foot * water column (feet)

FIELD SAMPLING DATA

Time	Elapsed Time (min)	Discharge Rate (gpm)	Total Discharge (gallons)	pH (SU)	Temp (°C)	Specific Conductance (µS/cm)	Comments
1444							
1446	2	11	22	7.18	20.1	314	
1450	6	11	66	7.43	21.3	313	
1455	11	11	122	7.51	21.6	312	
1500	16	11	176	7.57	21.3	312	
1503	19	11	209	7.57	21.4	314	
1505	21	11	231	7.57	21.5	312	

SAMPLE INFORMATION

Sample ID	Time	Container Type	Volume	No. of Containers	Analysis Method	Preservative	Comments
CHAMBERS	1505	Plastic	250 ml	1	EPA 300.0	None	

Additional Comments:

HYDRO GEO CHEM, INC.

Groundwater Sampling Form

Project No:	8720000	Client:	Freeport Copper Queen Branch
Task No:	2.2	Date:	2-12-09
Well ID:	COB MW-1	Weather:	Sunny, cool, windy
ADWR No:		Sampler:	Travis Taylor

WELL DATA

Well Depth (ft bls):	420'
Casing Diameter (in):	8"
Static Water Level (ft bmp):	234.05
Casing Volume (gals):	486
3 Casing Volumes (gals):	1458

Casing Capacity	
Nominal Size (inches)	Gallons per Linear Foot
2	0.16
4	0.65
5	1.02
6	1.47
8	2.61
10	4.08

Casing Volume = gallons/foot * water column (feet)

FIELD SAMPLING DATA

Time	Elapsed Time (min)	Discharge Rate (gpm)	Total Discharge (gallons)	pH (SU)	Temp (°C)	Specific Conductance (µS/cm)	Comments
1211							
1218	7	12	84	6.96	21.2	1155	
1230	19	12	228	6.91	21.3	1240	
1243	32	12	384	6.89	21.2	1268	
1253	42	12	504	6.90	21.2	1264	
1305	54	12	648	6.91	21.1	1294	
1312	61	12	732	6.91	21.2	1299	
1322	71	12	852	6.90	21.2	1305	
1327	76	12	912	6.92	21.1	1313	

SAMPLE INFORMATION

Sample ID	Time	Container Type	Volume	No. of Containers	Analysis Method	Preservative	Comments
COB MW-1	1332	Plastic	250 ml	1	EPA 300.0	None	

Additional Comments: * Well is used to supply plant area office w/ water.
* will pump til parameters are stable.

HYDRO GEO CHEM, INC.

Groundwater Sampling Form

Project No:	8720000	Client:	Freeport Copper Queen Branch
Task No:	2.2	Date:	2-12-09
Well ID:	COB MW-2	Weather:	Sunny, cool, windy
ADWR No:		Sampler:	Travis Taylor

WELL DATA

Well Depth (ft bls):	162
Casing Diameter (in):	4"
Static Water Level (ft bmp):	123.39
Casing Volume (gals):	26
3 Casing Volumes (gals):	78

Casing Capacity	
Nominal Size (inches)	Gallons per Linear Foot
2	0.16
4	0.65
5	1.02
6	1.47
8	2.61
10	4.08

Casing Volume = gallons/foot * water column (feet)

FIELD SAMPLING DATA

Time	Elapsed Time (min)	Discharge Rate (gpm)	Total Discharge (gallons)	pH (SU)	Temp (°C)	Specific Conductance (µS/cm)	Comments
1405							
1410	5	10	50	7.32	20.4	381	
1414	9	10	90	7.35	20.2	379	

SAMPLE INFORMATION

Sample ID	Time	Container Type	Volume	No. of Containers	Analysis Method	Preservative	Comments
COB MW-2	1414	Plastic	250 ml	1	EPA 300.0	None	

Additional Comments:

HYDRO GEO CHEM, INC.

Groundwater Sampling Form

Project No:	8720000	Client:	Freeport Copper Queen Branch
Task No:	2.2	Date:	2-12-09
Well ID:	COB MW-3	Weather:	Sunny, Cool
ADWR No:		Sampler:	Travis Taylor

WELL DATA

Well Depth (ft bls):	300'
Casing Diameter (in):	4"
Static Water Level (ft bmp):	110.91
Casing Volume (gals):	124
3 Casing Volumes (gals):	372

Casing Capacity	
Nominal Size (inches)	Gallons per Linear Foot
2	0.16
4	0.65
5	1.02
6	1.47
8	2.61
10	4.08

Casing Volume = gallons/foot * water column (feet)

FIELD SAMPLING DATA

Time	Elapsed Time (min)	Discharge Rate (gpm)	Total Discharge (gallons)	pH (SU)	Temp (°C)	Specific Conductance (µS/cm)	Comments
1118							
1120	2	27	54	7.33	20.8	437	
1125	7	27	189	7.34	21.0	435	
1129	11	27	297	7.35	21.1	432	
1132	14	27	378	7.35	21.1	432	

SAMPLE INFORMATION

Sample ID	Time	Container Type	Volume	No. of Containers	Analysis Method	Preservative	Comments
COB MW-3	1132	Plastic	250 ml	1	EPA 300.0	None	

Additional Comments:

HYDRO GEO CHEM, INC.

Groundwater Sampling Form

Project No:	8720000	Client:	Freeport Copper Queen Branch
Task No:	2.2	Date:	2-12-09
Well ID:	COB WL	Weather:	Sunny, cool
ADWR No:		Sampler:	Travis Taylor

WELL DATA

Well Depth (ft bls):	150'
Casing Diameter (in):	4"
Static Water Level (ft bmp):	58.89
Casing Volume (gals):	60
3 Casing Volumes (gals):	180

Casing Capacity

Nominal Size (inches)	Gallons per Linear Foot
2	0.16
4	0.65
5	1.02
6	1.47
8	2.61
10	4.08

Casing Volume = gallons/foot * water column (feet)

FIELD SAMPLING DATA

Time	Elapsed Time (min)	Discharge Rate (gpm)	Total Discharge (gallons)	pH (SU)	Temp (°C)	Specific Conductance (µS/cm)	Comments
1448							
1459	11	7	77	7.06	20.1	816	
1504	16	7	112	6.95	20.4	817	
1509	21	7	147	6.97	20.6	819	
1514	26	7	182	6.98	20.6	814	

SAMPLE INFORMATION

Sample ID	Time	Container Type	Volume	No. of Containers	Analysis Method	Preservative	Comments
COB WL	1514	Plastic	250 ml	1	EPA 300.0	None	

Additional Comments:

HYDRO GEO CHEM, INC.

Groundwater Sampling Form

Project No:	8720000	Client:	Freeport Copper Queen Branch
Task No:	2.2	Date:	2-11-09
Well ID:	COLLINS	Weather:	Sunny, Cool
ADWR No:		Sampler:	Travis Taylor

WELL DATA

Well Depth (ft bls):	320'
Casing Diameter (in):	4.5"
Static Water Level (ft bmp):	290.71'
Casing Volume (gals):	25
3 Casing Volumes (gals):	75

Casing Capacity	
Nominal Size (inches)	Gallons per Linear Foot
2	0.16
4	0.65
5	1.02
6	1.47
8	2.61
10	4.08

Casing Volume = gallons/foot * water column (feet)

FIELD SAMPLING DATA

Time	Elapsed Time (min)	Discharge Rate (gpm)	Total Discharge (gallons)	pH (SU)	Temp (°C)	Specific Conductance (µS/cm)	Comments
1320							
1326	6	11	66	6.68	21.3	1146	
1328	8	11	88	6.68	21.4	1147	

SAMPLE INFORMATION

Sample ID	Time	Container Type	Volume	No. of Containers	Analysis Method	Preservative	Comments
COLLINS	1331	Plastic	250 ml	1	EPA 300.0	None	

Additional Comments:

HYDRO GEO CHEM, INC.

Groundwater Sampling Form

Project No:	8720000	Client:	Freeport Copper Queen Branch
Task No:	2.2	Date:	2-11-09
Well ID:	COOPER	Weather:	partly cloudy, cool
ADWR No:		Sampler:	Travis Taylor

WELL DATA

Well Depth (ft bls):	325'
Casing Diameter (in):	6"
Static Water Level (ft bmp):	N/A
Casing Volume (gals):	N/A
3 Casing Volumes (gals):	N/A

Casing Capacity	
Nominal Size (inches)	Gallons per Linear Foot
2	0.16
4	0.65
5	1.02
6	1.47
8	2.61
10	4.08

Casing Volume = gallons/foot * water column (feet)

FIELD SAMPLING DATA

Time	Elapsed Time (min)	Discharge Rate (gpm)	Total Discharge (gallons)	pH (SU)	Temp (°C)	Specific Conductance (µS/cm)	Comments
1454							
1455	1	3	3	7.54	21.6	336	
1502	8	3	24	7.39	19.6	334	
1505	11	3	33	7.33	18.9	336	
1507	13	3	39	7.31	19.1	337	
1512	18	3	54	7.32	19.2	333	

SAMPLE INFORMATION

Sample ID	Time	Container Type	Volume	No. of Containers	Analysis Method	Preservative	Comments
COOPER	1516	Plastic	250 ml	1	EPA 300.0	None	

Additional Comments: *no access on well for sanding. Will purge well until parameters are stable.

HYDRO GEO CHEM, INC.

Groundwater Sampling Form

Project No:	8720000	Client:	Freeport Copper Queen Branch
Task No:	2.2	Date:	1-27-09
Well ID:	COOPER C	Weather:	Windy, Cool, Sunny
ADWR No:	637069	Sampler:	Travis Taylor

WELL DATA

Well Depth (ft bls):	220'
Casing Diameter (in):	6"
Static Water Level (ft bmp):	155.62'
Casing Volume (gals):	94.6
3 Casing Volumes (gals):	284

Casing Capacity	
Nominal Size (inches)	Gallons per Linear Foot
2	0.16
4	0.65
5	1.02
6	1.47
8	2.61
10	4.08

Casing Volume = gallons/foot * water column (feet)

FIELD SAMPLING DATA

Time	Elapsed Time (min)	Discharge Rate (gpm)	Total Discharge (gallons)	pH (SU)	Temp (°C)	Specific Conductance (µS/cm)	Comments
1553							
1557	4	9	36	6.81	17.5	1457	
1603	10	9	90	6.85	20.6	1488	
1608	15	9	135	6.89	20.6	1477	
1612	19	9	171	6.90	20.6	1487	
1617	24	9	216	6.92	20.4	1487	
1622	29	9	261	6.93	20.5	1486	
1625	32	9	288	6.92	20.5	1489	

SAMPLE INFORMATION

Sample ID	Time	Container Type	Volume	No. of Containers	Analysis Method	Preservative	Comments
COOPER C	1625	Plastic	250 ml	1	EPA 300.0	None	

Additional Comments:

HYDRO GEO CHEM, INC.

Groundwater Sampling Form

Project No:	8720000	Client:	Freeport Copper Queen Branch
Task No:	2.2	Date:	1-22-09
Well ID:	DODSON	Weather:	Cloudy, cool
ADWR No:	644927	Sampler:	Travis Taylor

WELL DATA

Well Depth (ft bls):	200'
Casing Diameter (in):	6'
Static Water Level (ft bmp):	unable to fit sounder down hole
Casing Volume (gals):	N/A
3 Casing Volumes (gals):	N/A

Casing Capacity	
Nominal Size (inches)	Gallons per Linear Foot
2	0.16
4	0.65
5	1.02
6	1.47
8	2.61
10	4.08

Casing Volume = gallons/foot * water column (feet)

FIELD SAMPLING DATA

Time	Elapsed Time (min)	Discharge Rate (gpm)	Total Discharge (gallons)	pH (SU)	Temp (°C)	Specific Conductance (µS/cm)	Comments
1254							
1300	6	11	66	6.97	19.6	808	
1306	12	11	132	7.10	20.2	819	
1308	14	11	154	7.15	20.3	835	
1312	18	11	198	7.17	20.3	858	
1316	22	11	242	7.19	20.4	882	
1320	26	11	286	7.19	20.3	882	
1323	29	11	319	7.21	20.2	892	
1326	32	11	352	7.20	20.4	892	

SAMPLE INFORMATION

Sample ID	Time	Container Type	Volume	No. of Containers	Analysis Method	Preservative	Comments
DODSON	1326	Plastic	250 ml	1	EPA 300.0	None	

Additional Comments: ∇ @ 82.33

HYDRO GEO CHEM, INC.

Groundwater Sampling Form

Project No:	8720000	Client:	Freeport Copper Queen Branch
Task No:	2.2	Date:	1-19-09
Well ID:	Douglas 791	Weather:	Sunny, cool
ADWR No:	592791	Sampler:	Travis Taylor

WELL DATA

Well Depth (ft bls):	200'
Casing Diameter (in):	5"
Static Water Level (ft bmp):	26.51 (mp=surface casing)
Casing Volume (gals):	N/A
3 Casing Volumes (gals):	N/A

Casing Capacity	
Nominal Size (inches)	Gallons per Linear Foot
2	0.16
4	0.65
5	1.02
6	1.47
8	2.61
10	4.08

Casing Volume = gallons/foot * water column (feet)

FIELD SAMPLING DATA

Time	Elapsed Time (min)	Discharge Rate (gpm)	Total Discharge (gallons)	pH (SU)	Temp (°C)	Specific Conductance (µS/cm)	Comments

SAMPLE INFORMATION

Sample ID	Time	Container Type	Volume	No. of Containers	Analysis Method	Preservative	Comments
		Plastic	250 ml	1	EPA 300.0	None	

Additional Comments: * water level only; well not in use

HYDRO GEO CHEM, INC.

Groundwater Sampling Form

Project No:	8720000	Client:	Freeport Copper Queen Branch
Task No:	2.2	Date:	1-20-09
Well ID:	DOUGLASS792	Weather:	Windy, sunny, cool
ADWR No:	529792	Sampler:	Travis Taylor

WELL DATA

Well Depth (ft bls):	200'
Casing Diameter (in):	5"
Static Water Level (ft bmp):	86.26 (mp = surface casing)
Casing Volume (gals):	N/A
3 Casing Volumes (gals):	N/A

Casing Capacity	
Nominal Size (inches)	Gallons per Linear Foot
2	0.16
4	0.65
5	1.02
6	1.47
8	2.61
10	4.08

Casing Volume = gallons/foot * water column (feet)

FIELD SAMPLING DATA

Time	Elapsed Time (min)	Discharge Rate (gpm)	Total Discharge (gallons)	pH (SU)	Temp (°C)	Specific Conductance (µS/cm)	Comments

SAMPLE INFORMATION

Sample ID	Time	Container Type	Volume	No. of Containers	Analysis Method	Preservative	Comments
		Plastic	250 ml	1	EPA 300.0	None	

Additional Comments: * water level only; well not in use.

HYDRO GEO CHEM, INC.

Groundwater Sampling Form

Project No:	8720000	Client:	Freeport Copper Queen Branch
Task No:	2.2	Date:	2-10-09
Well ID:	DURAZO	Weather:	windy, cold, snow
ADWR No:		Sampler:	Travis Taylor

WELL DATA

Well Depth (ft bls):	N/A
Casing Diameter (in):	6"
Static Water Level (ft bmp):	N/A
Casing Volume (gals):	N/A
3 Casing Volumes (gals):	N/A

Casing Capacity	
Nominal Size (inches)	Gallons per Linear Foot
2	0.16
4	0.65
5	1.02
6	1.47
8	2.61
10	4.08

Casing Volume = gallons/foot * water column (feet)

FIELD SAMPLING DATA

Time	Elapsed Time (min)	Discharge Rate (gpm)	Total Discharge (gallons)	pH (SU)	Temp (°C)	Specific Conductance (µS/cm)	Comments
1047							
1057	10	2	20	7.05	14.2	391	
1102	15	2	30	7.20	18.5	387	
1107	20	2	40	7.21	17.8	~~388~~ 846	
1111	24	2	48	7.23	19.4	838	
1115	28	2	56	7.22	18.8	848	

SAMPLE INFORMATION

Sample ID	Time	Container Type	Volume	No. of Containers	Analysis Method	Preservative	Comments
DURAZO	1119	Plastic	250 ml	1	EPA 300.0	None	

Additional Comments: * Unable to get sounder reading b/c sounding tube cap is rusted on.
* took sample after parameters stabilized.

HYDRO GEO CHEM, INC.

Groundwater Sampling Form

Project No:	8720000	Client:	Freeport Copper Queen Branch
Task No:	2.2	Date:	1-20-09
Well ID:	EAST	Weather:	Sunny, cool, windy
ADWR No:	599796	Sampler:	Travis Taylor

WELL DATA

Well Depth (ft bls):	125'
Casing Diameter (in):	6"
Static Water Level (ft bmp):	50.52
Casing Volume (gals):	109
3 Casing Volumes (gals):	328

Casing Capacity	
Nominal Size (inches)	Gallons per Linear Foot
2	0.16
4	0.65
5	1.02
6	1.47
8	2.61
10	4.08

Casing Volume = gallons/foot * water column (feet)

FIELD SAMPLING DATA

Time	Elapsed Time (min)	Discharge Rate (gpm)	Total Discharge (gallons)	pH (SU)	Temp (°C)	Specific Conductance (µS/cm)	Comments
1656							
1702	6	11	66	6.75	20.5	456	
1706	10	11	110	7.13	20.3	466	
1709	13	11	143	7.17	20.3	474	
1714	18	11	198	7.27	20.2	478	
1718	22	11	242	7.33	20.1	477	
1726	30	11	330	7.33	20.0	482	

SAMPLE INFORMATION

Sample ID	Time	Container Type	Volume	No. of Containers	Analysis Method	Preservative	Comments
EAST	1726	Plastic	250 ml	1	EPA 300.0	None	
FB012009	1722	"	"	"	"	"	

Additional Comments: * also took field blank sample.

HYDRO GEO CHEM, INC.

Groundwater Sampling Form

Project No:	8720000	Client:	Freeport Copper Queen Branch
Task No:	2.2	Date:	1-21-09
Well ID:	EPPELE 641	Weather:	Cloudy, cool
ADWR No:	805641	Sampler:	Travis Taylor

WELL DATA

Well Depth (ft bls):	265
Casing Diameter (in):	5"
Static Water Level (ft bmp):	27.35
Casing Volume (gals):	242
3 Casing Volumes (gals):	728

Casing Capacity	
Nominal Size (inches)	Gallons per Linear Foot
2	0.16
4	0.65
5	1.02
6	1.47
8	2.61
10	4.08

Casing Volume = gallons/foot * water column (feet)

FIELD SAMPLING DATA

Time	Elapsed Time (min)	Discharge Rate (gpm)	Total Discharge (gallons)	pH (SU)	Temp (°C)	Specific Conductance (µS/cm)	Comments
1310							
1315	5	10	50	6.92	21.7	531	
1320	10	10	100	7.13	21.2	527	
1325	15	10	150	7.21	21.1	525	
1330	20	10	200	7.25	21.1	526	
1335	25	10	250	7.27	21.1	525	
1340	30	10	300	7.31	21.0	523	
1350	40	10	400	7.32	21.2	524	
1400	50	10	500	7.36	20.9	521	
1410	60	10	600	7.41	21.0	516	
1420	70	10	700	7.53	21.1	504	
1423	73	10	730	7.60	21.1	500	

SAMPLE INFORMATION

Sample ID	Time	Container Type	Volume	No. of Containers	Analysis Method	Preservative	Comments
EPPELE 641	1423	Plastic	250 ml	1	EPA 300.0	None	
EQB012109	1455	"	"	1	"	"	

Additional Comments:

HYDRO GEO CHEM, INC.

Groundwater Sampling Form

Project No:	8720000	Client:	Freeport Copper Queen Branch
Task No:	2.2	Date:	2-18-09
Well ID:	FLEMING	Weather:	
ADWR No:		Sampler:	Travis Taylor

WELL DATA

Well Depth (ft bls):	
Casing Diameter (in):	
Static Water Level (ft bmp):	299.30 (mp = surface casing)
Casing Volume (gals):	
3 Casing Volumes (gals):	

Casing Capacity

Nominal Size (inches)	Gallons per Linear Foot
2	0.16
4	0.65
5	1.02
6	1.47
8	2.61
10	4.08

Casing Volume = gallons/foot * water column (feet)

FIELD SAMPLING DATA

Time	Elapsed Time (min)	Discharge Rate (gpm)	Total Discharge (gallons)	pH (SU)	Temp (°C)	Specific Conductance (µS/cm)	Comments

SAMPLE INFORMATION

Sample ID	Time	Container Type	Volume	No. of Containers	Analysis Method	Preservative	Comments
		Plastic	250 ml	1	EPA 300.0	None	

Additional Comments: * WL only

HYDRO GEO CHEM, INC.

Groundwater Sampling Form

Project No:	8720000	Client:	Freeport Copper Queen Branch
Task No:	2.2	Date:	1-22-09
Well ID:	~~Franc~~ FRANCO	Weather:	rain, cool
ADWR No:	500101	Sampler:	Travis Taylor

WELL DATA

Well Depth (ft bls):	200'
Casing Diameter (in):	6"
Static Water Level (ft bmp):	unable to fit sounder into hole.
Casing Volume (gals):	N/A
3 Casing Volumes (gals):	N/A

Casing Capacity	
Nominal Size (inches)	Gallons per Linear Foot
2	0.16
4	0.65
5	1.02
6	1.47
8	2.61
10	4.08

Casing Volume = gallons/foot * water column (feet)

FIELD SAMPLING DATA

Time	Elapsed Time (min)	Discharge Rate (gpm)	Total Discharge (gallons)	pH (SU)	Temp (°C)	Specific Conductance (µS/cm)	Comments
1643							
1646	3	9	27	6.97	19.3	1194	
1652	9	9	81	7.08	19.9	1185	
1657	14	9	126	7.15	20.0	1177	
1700	17	9	153	7.18	20.1	1176	
1705	22	9	198	7.19	19.9	1178	
1709	26	9	234	7.19	20.1	1178	

SAMPLE INFORMATION

Sample ID	Time	Container Type	Volume	No. of Containers	Analysis Method	Preservative	Comments
FRANCO	1709	Plastic	250 ml	1	EPA 300.0	None	

Additional Comments: OBSTRUCTION

HYDRO GEO CHEM, INC.

Groundwater Sampling Form

Project No:	8720000	Client:	Freeport Copper Queen Branch
Task No:	2.2	Date:	1-21-09
Well ID:	FULTZ	Weather:	cloudy, cool
ADWR No:	212447	Sampler:	Travis Taylor

WELL DATA

Well Depth (ft bls):	300
Casing Diameter (in):	5"
Static Water Level (ft bmp):	*
Casing Volume (gals):	N/A
3 Casing Volumes (gals):	N/A

Casing Capacity	
Nominal Size (inches)	Gallons per Linear Foot
2	0.16
4	0.65
5	1.02
6	1.47
8	2.61
10	4.08

Casing Volume = gallons/foot * water column (feet)

FIELD SAMPLING DATA

Time	Elapsed Time (min)	Discharge Rate (gpm)	Total Discharge (gallons)	pH (SU)	Temp (°C)	Specific Conductance (µS/cm)	Comments
0856							
0918	22	9	198	6.57	20.8	1480	
0924	28	9	252	6.68	21.4	1490	
0929	33	9	297	6.72	21.4	1487	
0933	37	9	333	6.73	21.4	1492	
0938	42	9	378	6.74	21.2	1492	
0941	45	9	405	6.75	21.2	1480	
0945	49	9		6.74	21.2	1481	

SAMPLE INFORMATION

Sample ID	Time	Container Type	Volume	No. of Containers	Analysis Method	Preservative	Comments
FULTZ	0945	Plastic	250 ml	1	EPA 300.0	None	

Additional Comments: * unable to get sounder into well casing, stuck in between surface & well casings.

Ft. @ 40.66

HYDRO GEO CHEM, INC.

Groundwater Sampling Form

Project No:	8720000	Client:	Freeport Copper Queen Branch
Task No:	2.2	Date:	3-3-09
Well ID:	GALLANT	Weather:	Sunny, Warm
ADWR No:		Sampler:	Travis Taylor

WELL DATA

Well Depth (ft bis):	
Casing Diameter (in):	
Static Water Level (ft bmp):	31.59
Casing Volume (gals):	
3 Casing Volumes (gals):	

Casing Capacity

Nominal Size (inches)	Gallons per Linear Foot
2	0.16
4	0.65
5	1.02
6	1.47
8	2.61
10	4.08

Casing Volume = gallons/foot * water column (feet)

FIELD SAMPLING DATA

Time	Elapsed Time (min)	Discharge Rate (gpm)	Total Discharge (gallons)	pH (SU)	Temp (°C)	Specific Conductance (µS/cm)	Comments

SAMPLE INFORMATION

Sample ID	Time	Container Type	Volume	No. of Containers	Analysis Method	Preservative	Comments
		Plastic	250 ml	1	EPA 300.0	None	

Additional Comments: * WL only

HYDRO GEO CHEM, INC.

Groundwater Sampling Form

Project No:	8720000	Client:	Freeport Copper Queen Branch
Task No:	2.2	Date:	1-28-09
Well ID:	GARNER 557	Weather:	cool, Sunny
ADWR No:	558557	Sampler:	Travis Taylor

WELL DATA

Well Depth (ft bls):	300'
Casing Diameter (in):	6"
Static Water Level (ft bmp):	191.92'
Casing Volume (gals):	N/A
3 Casing Volumes (gals):	N/A

Casing Capacity

Nominal Size (inches)	Gallons per Linear Foot
2	0.16
4	0.65
5	1.02
6	1.47
8	2.61
10	4.08

Casing Volume = gallons/foot * water column (feet)

FIELD SAMPLING DATA

Time	Elapsed Time (min)	Discharge Rate (gpm)	Total Discharge (gallons)	pH (SU)	Temp (°C)	Specific Conductance (µS/cm)	Comments

SAMPLE INFORMATION

Sample ID	Time	Container Type	Volume	No. of Containers	Analysis Method	Preservative	Comments
		Plastic	250 ml	1	EPA 300.0	None	

Additional Comments: * Water Level Only

HYDRO GEO CHEM, INC.

Groundwater Sampling Form

Project No:	8720000	Client:	Freeport Copper Queen Branch
Task No:	2.2	Date:	1-28-09
Well ID:	GARNER 635	Weather:	Sunny, Cool
ADWR No:	587635	Sampler:	Travis Taylor

WELL DATA

Well Depth (ft bls):	680
Casing Diameter (in):	5"
Static Water Level (ft bmp):	194.80
Casing Volume (gals):	495
3 Casing Volumes (gals):	1485

Casing Capacity	
Nominal Size (inches)	Gallons per Linear Foot
2	0.16
4	0.65
5	1.02
6	1.47
8	2.61
10	4.08

Casing Volume = gallons/foot * water column (feet)

FIELD SAMPLING DATA

Time	Elapsed Time (min)	Discharge Rate (gpm)	Total Discharge (gallons)	pH (SU)	Temp (°C)	Specific Conductance (µS/cm)	Comments
1642							
1647	5	13	65	7.42	21.4	377	
1653	11	13	143	7.68	23.8	370	
1700	18	13	234	7.66	22.6	367	
1706	24	13	312	7.69	23.5	367	
1713	31	13	403	7.69	22.8	368	
1723	41	13	533	7.71	23.2	368	
1730	48	13	624	7.70	23.0	367	
1735	53	13	689	7.69	23.4	368	

SAMPLE INFORMATION

Sample ID	Time	Container Type	Volume	No. of Containers	Analysis Method	Preservative	Comments
GARNER 635	1735	Plastic	250 ml	1	EPA 300.0	None	

Additional Comments: *stopped discharging early b/c parameters have stabilized

HYDRO GEO CHEM, INC.

Groundwater Sampling Form

Project No:	8720000	Client:	Freeport Copper Queen Branch
Task No:	2.2	Date:	2-24-09
Well ID:	GGOOSE 547	Weather:	Sunny, cool
ADWR No:		Sampler:	Travis Taylor

WELL DATA

Well Depth (ft bls):	800'
Casing Diameter (in):	6"
Static Water Level (ft bmp):	236.13
Casing Volume (gals):	82.9
3 Casing Volumes (gals):	248.7

Casing Capacity

Nominal Size (inches)	Gallons per Linear Foot
2	0.16
4	0.65
5	1.02
6	1.47
8	2.61
10	4.08

Casing Volume = gallons/foot * water column (feet)

FIELD SAMPLING DATA

Time	Elapsed Time (min)	Discharge Rate (gpm)	Total Discharge (gallons)	pH (SU)	Temp (°C)	Specific Conductance (µS/cm)	Comments
1210							
1226	16	28	448	7.04	23.5	840	
1244	34	28	952	7.04	23.0	850	
1300	50	28	1400	7.06	23.1	850	
1312	62	28	1736	7.09	23.6	846	
1315	65	28	1820	7.06	23.8	851	

SAMPLE INFORMATION

Sample ID	Time	Container Type	Volume	No. of Containers	Analysis Method	Preservative	Comments
GGOOSE 547	1315	Plastic	250 ml	1	EPA 300.0	None	

Additional Comments: * parameters were stable after two casing volumes.

977-3421

HYDRO GEO CHEM, INC.

Groundwater Sampling Form

Project No:	8720000	Client:	Freeport Copper Queen Branch
Task No:	2.2	Date:	2-26-09
Well ID:	GL-03	Weather:	Sunny, windy, cool
ADWR No:		Sampler:	Travis Taylor

WELL DATA

Well Depth (ft bls):	820'
Casing Diameter (in):	5"
Static Water Level (ft bmp):	658.62
Casing Volume (gals):	165
3 Casing Volumes (gals):	495

Casing Capacity	
Nominal Size (inches)	Gallons per Linear Foot
2	0.16
4	0.65
5	1.02
6	1.47
8	2.61
10	4.08

Casing Volume = gallons/foot * water column (feet)

FIELD SAMPLING DATA

Time	Elapsed Time (min)	Discharge Rate (gpm)	Total Discharge (gallons)	pH (SU)	Temp (°C)	Specific Conductance (µS/cm)	Comments
1413							
1420	7	10	70	7.02	24.8	571	
1430	17	10	170	7.01	26.5	609	
1435	22	10	220	7.05	26.5	603	

SAMPLE INFORMATION

Sample ID	Time	Container Type	Volume	No. of Containers	Analysis Method	Preservative	Comments
GL-03	1439	Plastic	250 ml	1	EPA 300.0	None	

Additional Comments: * Significant drop in discharge rate @ 1437.

HYDRO GEO CHEM, INC.

Groundwater Sampling Form

Project No:	8720000	Client:	Freeport Copper Queen Branch
Task No:	2.2	Date:	1-27-09
Well ID:	GOAR RANCH	Weather:	Windy, sunny, cool
ADWR No:	610695	Sampler:	Travis Taylor

WELL DATA

Well Depth (ft bls):	250'
Casing Diameter (in):	7"
Static Water Level (ft bmp):	184.87'
Casing Volume (gals):	N/A
3 Casing Volumes (gals):	N/A

Casing Capacity

Nominal Size (inches)	Gallons per Linear Foot
2	0.16
4	0.65
5	1.02
6	1.47
8	2.61
10	4.08

Casing Volume = gallons/foot * water column (feet)

FIELD SAMPLING DATA

Time	Elapsed Time (min)	Discharge Rate (gpm)	Total Discharge (gallons)	pH (SU)	Temp (°C)	Specific Conductance (µS/cm)	Comments

SAMPLE INFORMATION

Sample ID	Time	Container Type	Volume	No. of Containers	Analysis Method	Preservative	Comments
		Plastic	250 ml	1	EPA 300.0	None	

Additional Comments: * Water level only

HYDRO GEO CHEM, INC.

Groundwater Sampling Form

Project No:	8720000	Client:	Freeport Copper Queen Branch
Task No:	2.2	Date:	1-28-09
Well ID:	HOBAN	Weather:	cold, sunny
ADWR No:	805290	Sampler:	Travis Taylor

WELL DATA

Well Depth (ft bls):	316'
Casing Diameter (in):	6"
Static Water Level (ft bmp):	163.82'
Casing Volume (gals):	223.5
3 Casing Volumes (gals):	671

Casing Capacity

Nominal Size (inches)	Gallons per Linear Foot
2	0.16
4	0.65
5	1.02
6	1.47
8	2.61
10	4.08

Casing Volume = gallons/foot * water column (feet)

FIELD SAMPLING DATA

Time	Elapsed Time (min)	Discharge Rate (gpm)	Total Discharge (gallons)	pH (SU)	Temp (°C)	Specific Conductance (µS/cm)	Comments
0901							
0913	12	10.5	126	6.78	18.1	1180	
0921	20	10.5	210	6.82	20.9	1243	
0927	26	10.5	273	6.84	21.2	1240	
0934	33	10.5	347	6.81	21.3	1246	
0941	40	10.5	420	6.81	21.1	1253	
0947	46	10.5	483	6.81	20.9	1242	
0952	51	10.5	536	6.82	21.2	1224	
1001	60	10.5	630	6.78	20.9	1237	
1005	64	10.5	672	6.82	21.3	1220	

SAMPLE INFORMATION

Sample ID	Time	Container Type	Volume	No. of Containers	Analysis Method	Preservative	Comments
HOBAN	1005	Plastic	250 ml	1	EPA 300.0	None	

Additional Comments:

HYDRO GEO CHEM, INC.

Groundwater Sampling Form

Project No:	8720000	Client:	Freeport Copper Queen Branch
Task No:	2.2	Date:	1-28-09
Well ID:	HOWARD	Weather:	Sunny, Cool
ADWR No:		Sampler:	Travis Taylor

WELL DATA

Well Depth (ft bls):	220'
Casing Diameter (in):	6"
Static Water Level (ft bmp):	150.67
Casing Volume (gals):	102
3 Casing Volumes (gals):	306

Casing Capacity

Nominal Size (inches)	Gallons per Linear Foot
2	0.16
4	0.65
5	1.02
6	1.47
8	2.61
10	4.08

Casing Volume = gallons/foot * water column (feet)

FIELD SAMPLING DATA

Time	Elapsed Time (min)	Discharge Rate (gpm)	Total Discharge (gallons)	pH (SU)	Temp (°C)	Specific Conductance (µS/cm)	Comments
1109							
1112	3	9	27	6.75	19.6	1093	
1119	10	9	90	6.82	20.5	1156	
1125	16	9	144	6.84	20.7	1157	
1129	20	9	180	6.82	20.7	1182	
1133	24	9	216	6.82	20.8	1216	
1136	27	9	243	6.80	20.8	1180	
1139	30	9	270	6.81	20.8	1186	
1143	34	9	306	6.82	21.0	1203	

SAMPLE INFORMATION

Sample ID	Time	Container Type	Volume	No. of Containers	Analysis Method	Preservative	Comments
HOWARD	1143	Plastic	250 ml	1	EPA 300.0	None	
DUP012809	1143	"	"	"	"	"	

Additional Comments:

HYDRO GEO CHEM, INC.

Groundwater Sampling Form

Project No:	8720000	Client:	Freeport Copper Queen Branch
Task No:	2.2	Date:	1-28-09
Well ID:	KEEFER	Weather:	cool, sunny
ADWR No:	209744	Sampler:	Travis Taylor

WELL DATA

Well Depth (ft bls):	~~250'~~ 245'
Casing Diameter (in):	5" (est)
Static Water Level (ft bmp):	134.88
Casing Volume (gals):	113
3 Casing Volumes (gals):	339

Casing Capacity

Nominal Size (inches)	Gallons per Linear Foot
2	0.16
4	0.65
5	1.02
6	1.47
8	2.61
10	4.08

Casing Volume = gallons/foot * water column (feet)

FIELD SAMPLING DATA

Time	Elapsed Time (min)	Discharge Rate (gpm)	Total Discharge (gallons)	pH (SU)	Temp (°C)	Specific Conductance (µS/cm)	Comments
1232							
1235	3	10	30	7.18	19.7	349	
1243	11	10	110	7.28	15.9	337	
1250	18	10	180	7.39	18.0	342	
1255	23	10	230	7.42	19.9	357	
1302	30	10	300	7.42	20.1	360	
1306	34	10	340	7.42	19.5	356	

SAMPLE INFORMATION

Sample ID	Time	Container Type	Volume	No. of Containers	Analysis Method	Preservative	Comments
KEEFER	1306	Plastic	250 ml	1	EPA 300.0	None	
FB012809	1300	"	"	"	"	"	
EQB012809	1325	"	"	"	"	"	

Additional Comments:

HYDRO GEO CHEM, INC.

Groundwater Sampling Form

Project No:	8720000	Client:	Freeport Copper Queen Branch
Task No:	2.2	Date:	1-28-09
Well ID:	MCCONNELL 265	Weather:	Sunny, cool
ADWR No:	539265	Sampler:	Travis Taylor

WELL DATA

Well Depth (ft bls):	216
Casing Diameter (in):	6"
Static Water Level (ft bmp):	156.70'
Casing Volume (gals):	87
3 Casing Volumes (gals):	262

Casing Capacity

Nominal Size (inches)	Gallons per Linear Foot
2	0.16
4	0.65
5	1.02
6	1.47
8	2.61
10	4.08

Casing Volume = gallons/foot * water column (feet)

FIELD SAMPLING DATA

Time	Elapsed Time (min)	Discharge Rate (gpm)	Total Discharge (gallons)	pH (SU)	Temp (°C)	Specific Conductance (µS/cm)	Comments
1403							
1408	5	10	50	6.72	20.9	1276	
1412	9	10	90	6.80	21.1	1278	
1416	13	10	130	6.83	21.3	1275	
1421	18	10	180	6.83	21.3	1272	
1425	22	10	220	6.85	21.2	1265	
1429	26	10	260	6.85	21.2	1265	
1431	28	10	280	6.85	21.0	1274	

SAMPLE INFORMATION

Sample ID	Time	Container Type	Volume	No. of Containers	Analysis Method	Preservative	Comments
MCCONNELL 265	1431	Plastic	250 ml	1	EPA 300.0	None	

Additional Comments:

HYDRO GEO CHEM, INC.

Groundwater Sampling Form

Project No:	8720000	Client:	Freeport Copper Queen Branch
Task No:	2.2	Date:	2-11-09
Well ID:	METZLER	Weather:	Partly cloudy, cool
ADWR No:		Sampler:	Travis Taylor

WELL DATA

Well Depth (ft bls):	351'
Casing Diameter (in):	6"
Static Water Level (ft bmp):	287.74
Casing Volume (gals):	93
3 Casing Volumes (gals):	279

Casing Capacity

Nominal Size (inches)	Gallons per Linear Foot
2	0.16
4	0.65
5	1.02
6	1.47
8	2.61
10	4.08

Casing Volume = gallons/foot * water column (feet)

FIELD SAMPLING DATA

Time	Elapsed Time (min)	Discharge Rate (gpm)	Total Discharge (gallons)	pH (SU)	Temp (°C)	Specific Conductance (µS/cm)	Comments
1542							
1547	5	6	30	7.17	21.1	818	
1552	10	6	60	7.18	21.5	808	
1557	15	6	90	7.13	21.6	814	
1603	21	6	126	7.11	21.4	~~808~~ 810	
1608	26	6	156	7.11	21.5	820	
1618	36	6	216	7.11	21.3	812	
1627	45	6	270	7.12	21.3	818	

SAMPLE INFORMATION

Sample ID	Time	Container Type	Volume	No. of Containers	Analysis Method	Preservative	Comments
METZLER	1632	Plastic	250 ml	1	EPA 300.0	None	

Additional Comments:

HYDRO GEO CHEM, INC.

Groundwater Sampling Form

Project No:	8720000	Client:	Freeport Copper Queen Branch
Task No:	2.2	Date:	1-29-09
Well ID:	MOORE	Weather:	Sunny, cool
ADWR No:	538847	Sampler:	Travis Taylor

WELL DATA

Well Depth (ft bls):	220
Casing Diameter (in):	6"
Static Water Level (ft bmp):	N/A
Casing Volume (gals):	N/A
3 Casing Volumes (gals):	N/A

Casing Capacity

Nominal Size (inches)	Gallons per Linear Foot
2	0.16
4	0.65
5	1.02
6	1.47
8	2.61
10	4.08

Casing Volume = gallons/foot * water column (feet)

FIELD SAMPLING DATA

Time	Elapsed Time (min)	Discharge Rate (gpm)	Total Discharge (gallons)	pH (SU)	Temp (°C)	Specific Conductance (µS/cm)	Comments
0932							
0943	11	9	99	7.02	19.2	336	
0948	16	9	144	7.15	21.7	327	
0954	22	9	198	7.14	21.7	326	
0958	26	9	234	7.12	21.6	328	
1001	29	9	261	7.11	21.7	328	

SAMPLE INFORMATION

Sample ID	Time	Container Type	Volume	No. of Containers	Analysis Method	Preservative	Comments
MOORE	1001	Plastic	250 ml	1	EPA 300.0	None	

Additional Comments: *unable to get water level reading. Previous data shows same issue.

HYDRO GEO CHEM, INC.

Groundwater Sampling Form

Project No:	8720000	Client:	Freeport Copper Queen Branch
Task No:	2.2	Date:	2-13-09
Well ID:	MOROYOQUI	Weather:	
ADWR No:		Sampler:	Travis Taylor

WELL DATA

Well Depth (ft bls):	
Casing Diameter (in):	
Static Water Level (ft bmp):	Dry Well @ 287.5
Casing Volume (gals):	
3 Casing Volumes (gals):	

Casing Capacity

Nominal Size (inches)	Gallons per Linear Foot
2	0.16
4	0.65
5	1.02
6	1.47
8	2.61
10	4.08

Casing Volume = gallons/foot * water column (feet)

FIELD SAMPLING DATA

Time	Elapsed Time (min)	Discharge Rate (gpm)	Total Discharge (gallons)	pH (SU)	Temp (°C)	Specific Conductance (µS/cm)	Comments

SAMPLE INFORMATION

Sample ID	Time	Container Type	Volume	No. of Containers	Analysis Method	Preservative	Comments
		Plastic	250 ml	1	EPA 300.0	None	

Additional Comments:

HYDRO GEO CHEM, INC.

Groundwater Sampling Form

Project No:	8720000	Client:	Freeport Copper Queen Branch
Task No:	2.2	Date:	~~1-22-09~~ 1-26-09
Well ID:	NESS	Weather:	windy, cloudy, cool
ADWR No:	509127	Sampler:	Travis Taylor

WELL DATA

Well Depth (ft bls):	812
Casing Diameter (in):	
Static Water Level (ft bmp):	~~35~~ N/A
Casing Volume (gals):	N/A
3 Casing Volumes (gals):	N/A

Casing Capacity	
Nominal Size (inches)	Gallons per Linear Foot
2	0.16
4	0.65
5	1.02
6	1.47
8	2.61
10	4.08

Casing Volume = gallons/foot * water column (feet)

FIELD SAMPLING DATA

Time	Elapsed Time (min)	Discharge Rate (gpm)	Total Discharge (gallons)	pH (SU)	Temp (°C)	Specific Conductance (µS/cm)	Comments
1612	—	—	—	7.39	17.2	422	

SAMPLE INFORMATION

Sample ID	Time	Container Type	Volume	No. of Containers	Analysis Method	Preservative	Comments
NESS	1612	Plastic	250 ml	1	EPA 300.0	None	

Additional Comments: *unable to get sounder reading after dropping it to the 500' sounder limit.

*pump is constantly on and off all day, no purging of well needed

HYDRO GEO CHEM, INC.

Groundwater Sampling Form

Project No:	3720000	Client:	Freeport Copper Queen Branch
Task No:	2.2	Date:	2-25-09
Well ID:	NES5	Weather:	Sunny, cool
ADWR No:		Sampler:	Travis Taylor

WELL DATA

Well Depth (ft bls):	
Casing Diameter (in):	
Static Water Level (ft bmp):	536.40'
Casing Volume (gals):	
3 Casing Volumes (gals):	

Casing Capacity	
Nominal Size (inches)	Gallons per Linear Foot
2	0.16
4	0.65
5	1.02
6	1.47
8	2.61
10	4.08

Casing Volume = gallons/foot * water column (feet)

FIELD SAMPLING DATA

Time	Elapsed Time (min)	Discharge Rate (gpm)	Total Discharge (gallons)	pH (SU)	Temp (°C)	Specific Conductance (µS/cm)	Comments

SAMPLE INFORMATION

Sample ID	Time	Container Type	Volume	No. of Containers	Analysis Method	Preservative	Comments
		Plastic	250 ml	1	EPA 300.0	None	

Additional Comments: * WL only

HYDRO GEO CHEM, INC.

Groundwater Sampling Form

Project No:	8720000	Client:	Freeport Copper Queen Branch
Task No:	2.2	Date:	2-25-09
Well ID:	Noteman	Weather:	sunny, cool
ADWR No:		Sampler:	Travis Taylor

WELL DATA

Well Depth (ft bls):	
Casing Diameter (in):	
Static Water Level (ft bmp):	327.54'
Casing Volume (gals):	
3 Casing Volumes (gals):	

Casing Capacity	
Nominal Size (inches)	Gallons per Linear Foot
2	0.16
4	0.65
5	1.02
6	1.47
8	2.61
10	4.08

Casing Volume = gallons/foot * water column (feet)

FIELD SAMPLING DATA

Time	Elapsed Time (min)	Discharge Rate (gpm)	Total Discharge (gallons)	pH (SU)	Temp (°C)	Specific Conductance (µS/cm)	Comments

SAMPLE INFORMATION

Sample ID	Time	Container Type	Volume	No. of Containers	Analysis Method	Preservative	Comments
		Plastic	250 ml	1	EPA 300.0	None	

Additional Comments: *WL only

HYDRO GEO CHEM, INC.

Groundwater Sampling Form

Project No:	8720000	Client:	Freeport Copper Queen Branch
Task No:	2.2	Date:	1-19-09
Well ID:	~~BAILEY~~ NOTEMAN	Weather:	Sunny, cool
ADWR No:	212483	Sampler:	Travis Taylor

WELL DATA

Well Depth (ft bls):	470
Casing Diameter (in):	5.0
Static Water Level (ft bmp):	N/A *see comments
Casing Volume (gals):	N/A
3 Casing Volumes (gals):	N/A

Casing Capacity	
Nominal Size (inches)	Gallons per Linear Foot
2	0.16
4	0.65
5	1.02
6	1.47
8	2.61
10	4.08

Casing Volume = gallons/foot * water column (feet)

FIELD SAMPLING DATA

Time	Elapsed Time (min)	Discharge Rate (gpm)	Total Discharge (gallons)	pH (SU)	Temp (°C)	Specific Conductance (µS/cm)	Comments
1556							
1558	2	11.5	23	6.31	21.8	1099	
1608	12	10.7	123.7	6.38	22.9	1098	

SAMPLE INFORMATION

Sample ID	Time	Container Type	Volume	No. of Containers	Analysis Method	Preservative	Comments
~~BAILEY~~ NOTEMAN	1615	Plastic	250 ml	1	EPA 300.0	None	

Additional Comments: *Dropped sounder down to about 470.' NO reading. Checked sounder & it is working fine. Per owner's request, discharge time was cut down.

HYDRO GEO CHEM, INC.

Groundwater Sampling Form

Project No:	8720000	Client:	Freeport Copper Queen Branch
Task No:	2.2	Date:	2-12-09
Well ID:	NWC-02	Weather:	sunny, cold
ADWR No:		Sampler:	Travis Taylor

WELL DATA

Well Depth (ft bls):	410'
Casing Diameter (in):	
Static Water Level (ft bmp):	N/A
Casing Volume (gals):	N/A
3 Casing Volumes (gals):	N/A

Casing Capacity	
Nominal Size (inches)	Gallons per Linear Foot
2	0.16
4	0.65
5	1.02
6	1.47
8	2.61
10	4.08

Casing Volume = gallons/foot * water column (feet)

FIELD SAMPLING DATA

Time	Elapsed Time (min)	Discharge Rate (gpm)	Total Discharge (gallons)	pH (SU)	Temp (°C)	Specific Conductance (µS/cm)	Comments
0932	—	—	—	7.54	21.1	331	
0936	—	—	—	7.58	21.6	330	

SAMPLE INFORMATION

Sample ID	Time	Container Type	Volume	No. of Containers	Analysis Method	Preservative	Comments
NWC-02	0938	Plastic	250 ml	1	EPA 300.0	None	

Additional Comments: * pump is constantly on & off.

HYDRO GEO CHEM, INC.

Groundwater Sampling Form

Project No:	8720000	Client:	Freeport Copper Queen Branch
Task No:	2.2	Date:	2-12-09
Well ID:	NWC-03	Weather:	windy, sunny, cool
ADWR No:		Sampler:	Travis ~~Ffar~~ Taylor

WELL DATA

Well Depth (ft bis):	100'
Casing Diameter (in):	
Static Water Level (ft bmp):	N/A
Casing Volume (gals):	N/A
3 Casing Volumes (gals):	N/A

Casing Capacity

Nominal Size (inches)	Gallons per Linear Foot
2	0.16
4	0.65
5	1.02
6	1.47
8	2.61
10	4.08

Casing Volume = gallons/foot * water column (feet)

FIELD SAMPLING DATA

Time	Elapsed Time (min)	Discharge Rate (gpm)	Total Discharge (gallons)	pH (SU)	Temp (°C)	Specific Conductance (µS/cm)	Comments
0955	—	—	—	7.06	20.2	1023	

SAMPLE INFORMATION

Sample ID	Time	Container Type	Volume	No. of Containers	Analysis Method	Preservative	Comments
NWC-03	0955	Plastic	250 ml	1	EPA 300.0	None	

Additional Comments:

HYDRO GEO CHEM, INC.

Groundwater Sampling Form

Project No:	8720000	Client:	Freeport Copper Queen Branch
Task No:	~~2.2~~ 5.0	Date:	1-22-09
Well ID:	NWC-04	Weather:	rain, cool
ADWR No:	551849	Sampler:	Travis Taylor

WELL DATA

Well Depth (ft bls):	379
Casing Diameter (in):	
Static Water Level (ft bmp):	* N/A
Casing Volume (gals):	N/A
3 Casing Volumes (gals):	N/A

Casing Capacity	
Nominal Size (inches)	Gallons per Linear Foot
2	0.16
4	0.65
5	1.02
6	1.47
8	2.61
10	4.08

Casing Volume = gallons/foot * water column (feet)

FIELD SAMPLING DATA

Time	Elapsed Time (min)	Discharge Rate (gpm)	Total Discharge (gallons)	pH (SU)	Temp (°C)	Specific Conductance (µS/cm)	Comments
~~1032~~							
1040	—	—	—	7.17	23.0	668	*see comments
1044	—	—	—	7.20	22.7	668	
1046	—	—	—	7.22	22.9	692	
1049	—	—	—	7.22	23.2	697	
1053	—	—	—	7.23	22.9	688	

SAMPLE INFORMATION

Sample ID	Time	Container Type	Volume	No. of Containers	Analysis Method	Preservative	Comments
NWC 04	1053	Plastic	250 ml	1	EPA 300.0	None	

Additional Comments: * unable to get a sounder reading.
* pump is constantly on @ about 30 gpm (totalizer reading).
* Pump is on auto setting.

HYDRO GEO CHEM, INC.

Groundwater Sampling Form

Project No:	8720000	Client:	Freeport Copper Queen Branch
Task No:	2.2	Date:	2-12-09
Well ID:	NWC-04	Weather:	Cloudy, cold
ADWR No:		Sampler:	Travis Taylor

WELL DATA

Well Depth (ft bls):	379'
Casing Diameter (in):	
Static Water Level (ft bmp):	N/A
Casing Volume (gals):	N/A
3 Casing Volumes (gals):	N/A

Casing Capacity

Nominal Size (inches)	Gallons per Linear Foot
2	0.16
4	0.65
5	1.02
6	1.47
8	2.61
10	4.08

Casing Volume = gallons/foot * water column (feet)

FIELD SAMPLING DATA

Time	Elapsed Time (min)	Discharge Rate (gpm)	Total Discharge (gallons)	pH (SU)	Temp (°C)	Specific Conductance (µS/cm)	Comments
0838	—	—	—	7.12	18.4	701	
0842	—	—	—	7.20	19.8	699	

SAMPLE INFORMATION

Sample ID	Time	Container Type	Volume	No. of Containers	Analysis Method	Preservative	Comments
NWC-04	0845	Plastic	250 ml	1	EPA 300.0	None	
DUP021209	0845						

Additional Comments: * pump is constantly on & off.
* unable to get sounder reading b/c of obstruction in well.

HYDRO GEO CHEM, INC.

Groundwater Sampling Form

Project No:	8720000	Client:	Freeport Copper Queen Branch
Task No:	5.0	Date:	3-11-09
Well ID:	NWC-4	Weather:	Cloudy, cool
ADWR No:		Sampler:	Travis Taylor

WELL DATA

Well Depth (ft bis):	
Casing Diameter (in):	
Static Water Level (ft bmp):	
Casing Volume (gals):	
3 Casing Volumes (gals):	

Casing Capacity

Nominal Size (inches)	Gallons per Linear Foot
2	0.16
4	0.65
5	1.02
6	1.47
8	2.61
10	4.08

Casing Volume = gallons/foot * water column (feet)

FIELD SAMPLING DATA

Time	Elapsed Time (min)	Discharge Rate (gpm)	Total Discharge (gallons)	pH (SU)	Temp (°C)	Specific Conductance (µS/cm)	Comments
1309	—	—	—	7.15	23.4	846	

SAMPLE INFORMATION

Sample ID	Time	Container Type	Volume	No. of Containers	Analysis Method	Preservative	Comments
NWC-4	1309	Plastic	250 ml	1	EPA 300.0	None	Filtered

Additional Comments: * pump is constantly on & off

Sulfate Only

HYDRO GEO CHEM, INC.

Groundwater Sampling Form

Project No:	8720000	Client:	Freeport Copper Queen Branch
Task No:	2.2	Date:	2-12-09
Well ID:	[illegible] NWC-06	Weather:	Sunny, cold
ADWR No:		Sampler:	Travis Taylor

WELL DATA

Well Depth (ft bls):	120'
Casing Diameter (in):	
Static Water Level (ft bmp):	N/A
Casing Volume (gals):	N/A
3 Casing Volumes (gals):	N/A

Casing Capacity	
Nominal Size (inches)	Gallons per Linear Foot
2	0.16
4	0.65
5	1.02
6	1.47
8	2.61
10	4.08

Casing Volume = gallons/foot * water column (feet)

FIELD SAMPLING DATA

Time	Elapsed Time (min)	Discharge Rate (gpm)	Total Discharge (gallons)	pH (SU)	Temp (°C)	Specific Conductance (µS/cm)	Comments
0907	—	—	—	7.44	21.3	307	
0911	—	—	—	7.54	21.8	306	

SAMPLE INFORMATION

Sample ID	Time	Container Type	Volume	No. of Containers	Analysis Method	Preservative	Comments
NWC-06	0913	Plastic	250 ml	1	EPA 300.0	None	

Additional Comments: *pump is constantly on & off.

HYDRO GEO CHEM, INC.

Groundwater Sampling Form

Project No:	8720000	Client:	Freeport Copper Queen Branch
Task No:	2.2	Date:	1-20-09
Well ID:	OSBORN	Weather:	Sunny, windy, cool
ADWR No:	643436	Sampler:	Travis Taylor

WELL DATA

Well Depth (ft bls):	258'
Casing Diameter (in):	8"
Static Water Level (ft bmp):	N/A *
Casing Volume (gals):	N/A
3 Casing Volumes (gals):	N/A

Casing Capacity	
Nominal Size (inches)	Gallons per Linear Foot
2	0.16
4	0.65
5	1.02
6	1.47
8	2.61
10	4.08
Casing Volume = gallons/foot * water column (feet)	

FIELD SAMPLING DATA

Time	Elapsed Time (min)	Discharge Rate (gpm)	Total Discharge (gallons)	pH (SU)	Temp (°C)	Specific Conductance (µS/cm)	Comments
1310							
1317	7	8	56	6.97	22.3	476	
1324	14	8	112	7.12	22.4	473	
1329	19	8	152	7.17	22.5	471	
1332	22	8	176	7.29	22.4	470	
1335	25	8	200	7.33	22.4	469	

SAMPLE INFORMATION

Sample ID	Time	Container Type	Volume	No. of Containers	Analysis Method	Preservative	Comments
OSBORN	1335	Plastic	250 ml	1	EPA 300.0	None	

Additional Comments: * could not get sounder into well casing b/c well casing is too far to one side inside surface casing.

TD @ 69.23

HYDRO GEO CHEM, INC.

Groundwater Sampling Form

Project No:	8720000	Client:	Freeport Copper Queen Branch
Task No:	2.2	Date:	1-20-09
Well ID:	~~Pa~~ PALMER	Weather:	sunny, windy, cool
ADWR No:	578819	Sampler:	Travis Taylor

WELL DATA

Well Depth (ft bls):	220'
Casing Diameter (in):	6"
Static Water Level (ft bmp):	N/A cannot access
Casing Volume (gals):	N/A
3 Casing Volumes (gals):	N/A

Casing Capacity

Nominal Size (inches)	Gallons per Linear Foot
2	0.16
4	0.65
5	1.02
6	1.47
8	2.61
10	4.08

Casing Volume = gallons/foot * water column (feet)

FIELD SAMPLING DATA

Time	Elapsed Time (min)	Discharge Rate (gpm)	Total Discharge (gallons)	pH (SU)	Temp (°C)	Specific Conductance (µS/cm)	Comments
1025	—	—	—	7.83	19.4	441	

SAMPLE INFORMATION

Sample ID	Time	Container Type	Volume	No. of Containers	Analysis Method	Preservative	Comments
PALMER	1025	Plastic	250 ml	1	EPA 300.0	None	

Additional Comments: * Sample taken from tank.

HYDRO GEO CHEM, INC.

Groundwater Sampling Form

Project No:	8720000	Client:	Freeport Copper Queen Branch
Task No:	2.2	Date:	1-22-09
Well ID:	PANAGAKOS	Weather:	cloudy, cool
ADWR No:	076413	Sampler:	Travis Taylor

WELL DATA

Well Depth (ft bls):	200'
Casing Diameter (in):	5"
Static Water Level (ft bmp):	Unable to fit sounder down hole.
Casing Volume (gals):	N/A
3 Casing Volumes (gals):	N/A

Casing Capacity	
Nominal Size (inches)	Gallons per Linear Foot
2	0.16
4	0.65
5	1.02
6	1.47
8	2.61
10	4.08

Casing Volume = gallons/foot * water column (feet)

FIELD SAMPLING DATA

Time	Elapsed Time (min)	Discharge Rate (gpm)	Total Discharge (gallons)	pH (SU)	Temp (°C)	Specific Conductance (µS/cm)	Comments
1204							
1213	9	4	36	6.68	18.9	1036	
1217	13	4	52	6.84	19.5	1044	
1220	16	4	64	6.92	19.8	967	
1223	19	4	76	6.91	19.8	999	
1227	23	4	92	6.91	19.7	998	
1229	25	4	100	6.92	19.7	997	

SAMPLE INFORMATION

Sample ID	Time	Container Type	Volume	No. of Containers	Analysis Method	Preservative	Comments
PANAGAKOS	1229	Plastic	250 ml	1	EPA 300.0	None	

Additional Comments:

∇ @ 155.28

HYDRO GEO CHEM, INC.

Groundwater Sampling Form

Project No:	8720000	Client:	Freeport Copper Queen Branch
Task No:	2.2	Date:	2-13-09
Well ID:	PARRA	Weather:	Sunny, Cool
ADWR No:		Sampler:	Travis Taylor

WELL DATA

Well Depth (ft bls):	355'
Casing Diameter (in):	6"
Static Water Level (ft bmp):	280.75
Casing Volume (gals):	109
3 Casing Volumes (gals):	327

Casing Capacity

Nominal Size (inches)	Gallons per Linear Foot
2	0.16
4	0.65
5	1.02
6	1.47
8	2.61
10	4.08

Casing Volume = gallons/foot * water column (feet)

FIELD SAMPLING DATA

Time	Elapsed Time (min)	Discharge Rate (gpm)	Total Discharge (gallons)	pH (SU)	Temp (°C)	Specific Conductance (µS/cm)	Comments
1028							
1032	4	9	36	7.28	20.1	957	
1037	9	9	81	7.27	21.4	970	
1043	15	9	135	7.22	21.2	963	
1050	22	9	198	7.22	21.7	965	
1056	28	9	252	7.18	21.6	966	
1102	34	9	306	7.22	21.9	966	
1105	37	9	333	7.24	22.1	965	

SAMPLE INFORMATION

Sample ID	Time	Container Type	Volume	No. of Containers	Analysis Method	Preservative	Comments
PARRA	1108	Plastic	250 ml	1	EPA 300.0	None	

Additional Comments:

HYDRO GEO CHEM, INC.

Groundwater Sampling Form

Project No:	8720000	Client:	Freeport Copper Queen Branch
Task No:	2.2	Date:	2-25-09
Well ID:	PIONKE	Weather:	Sunny, cool
ADWR No:		Sampler:	Travis Taylor

WELL DATA

Well Depth (ft bls):	
Casing Diameter (in):	
Static Water Level (ft bmp):	149.68'
Casing Volume (gals):	
3 Casing Volumes (gals):	

Casing Capacity

Nominal Size (inches)	Gallons per Linear Foot
2	0.16
4	0.65
5	1.02
6	1.47
8	2.61
10	4.08

Casing Volume = gallons/foot * water column (feet)

FIELD SAMPLING DATA

Time	Elapsed Time (min)	Discharge Rate (gpm)	Total Discharge (gallons)	pH (SU)	Temp (°C)	Specific Conductance (µS/cm)	Comments

SAMPLE INFORMATION

Sample ID	Time	Container Type	Volume	No. of Containers	Analysis Method	Preservative	Comments
		Plastic	250 ml	1	EPA 300.0	None	

Additional Comments: * WL only

HYDRO GEO CHEM, INC.

Groundwater Sampling Form

Project No:	8720000	Client:	Freeport Copper Queen Branch
Task No:	2.2	Date:	1-29-09
Well ID:	PIONKE	Weather:	Sunny, Windy, cool
ADWR No:	613395	Sampler:	Travis Taylor

WELL DATA

Well Depth (ft bls):	330'
Casing Diameter (in):	~~8"~~ 6"
Static Water Level (ft bmp):	No access
Casing Volume (gals):	N/A
3 Casing Volumes (gals):	N/A

Casing Capacity	
Nominal Size (inches)	Gallons per Linear Foot
2	0.16
4	0.65
5	1.02
6	1.47
8	2.61
10	4.08

Casing Volume = gallons/foot * water column (feet)

FIELD SAMPLING DATA

Time	Elapsed Time (min)	Discharge Rate (gpm)	Total Discharge (gallons)	pH (SU)	Temp (°C)	Specific Conductance (µS/cm)	Comments
1058							
1101	~~3~~	—	—	6.95	18.8	887	
1105	7			7.16	19.3	834	
1108	10	—	—	7.27	19.6	836	
1111	13	—	—	7.30	19.6	847	
1114	16	—	—	7.28	19.5	846	
1121	23	—	—	7.13	19.9	847	

SAMPLE INFORMATION

Sample ID	Time	Container Type	Volume	No. of Containers	Analysis Method	Preservative	Comments
PIONKE	1121	Plastic	250 ml	1	EPA 300.0	None	

Additional Comments: * unable to get gpm rate b/c no adapter available to connect to discharge point (connection is too large).
* No access to sounding hole b/c discharge piping in the way.

HYDRO GEO CHEM, INC.

Groundwater Sampling Form

Project No:	8720000	Client:	Freeport Copper Queen Branch
Task No:	2.2	Date:	2-13-09
Well ID:	POOL	Weather:	Sunny, cold
ADWR No:		Sampler:	Travis Taylor

WELL DATA

Well Depth (ft bls):	313'
Casing Diameter (in):	6"
Static Water Level (ft bmp):	204.74
Casing Volume (gals):	159
3 Casing Volumes (gals):	477

Casing Capacity	
Nominal Size (inches)	Gallons per Linear Foot
2	0.16
4	0.65
5	1.02
6	1.47
8	2.61
10	4.08

Casing Volume = gallons/foot * water column (feet)

FIELD SAMPLING DATA

Time	Elapsed Time (min)	Discharge Rate (gpm)	Total Discharge (gallons)	pH (SU)	Temp (°C)	Specific Conductance (µS/cm)	Comments
0846							
0856	10	15	150	7.31	19.2	479	
0902	16	15	240	7.52	20.6	476	
0908	22	15	330	7.53	20.8	473	
0916	30	15	450	7.63	20.7	476	
0919	33	15	495	7.62	20.8	473	

SAMPLE INFORMATION

Sample ID	Time	Container Type	Volume	No. of Containers	Analysis Method	Preservative	Comments
POOL	0919	Plastic	250 ml	1	EPA 300.0	None	

Additional Comments:

HYDRO GEO CHEM, INC.

Groundwater Sampling Form

Project No:	8720000	Client:	Freeport Copper Queen Branch
Task No:	2.2	Date:	3-3-09
Well ID:	POWER	Weather:	Sunny, Warm
ADWR No:		Sampler:	Travis Taylor

WELL DATA

Well Depth (ft bls):	
Casing Diameter (in):	
Static Water Level (ft bmp):	44.31'
Casing Volume (gals):	
3 Casing Volumes (gals):	

Casing Capacity

Nominal Size (inches)	Gallons per Linear Foot
2	0.16
4	0.65
5	1.02
6	1.47
8	2.61
10	4.08

Casing Volume = gallons/foot * water column (feet)

FIELD SAMPLING DATA

Time	Elapsed Time (min)	Discharge Rate (gpm)	Total Discharge (gallons)	pH (SU)	Temp (°C)	Specific Conductance (µS/cm)	Comments

SAMPLE INFORMATION

Sample ID	Time	Container Type	Volume	No. of Containers	Analysis Method	Preservative	Comments
		Plastic	250 ml	1	EPA 300.0	None	

Additional Comments: * WL only

HYDRO GEO CHEM, INC.

Groundwater Sampling Form

Project No:	8720000	Client:	Freeport Copper Queen Branch
Task No:	2.2	Date:	1-29-09
Well ID:	RAMIREZ	Weather:	Sunny, Cool, windy
ADWR No:		Sampler:	Travis Taylor

WELL DATA

Well Depth (ft bls):	300'
Casing Diameter (in):	6"
Static Water Level (ft bmp):	158.74'
Casing Volume (gals):	207.5
3 Casing Volumes (gals):	623

Casing Capacity

Nominal Size (inches)	Gallons per Linear Foot
2	0.16
4	0.65
5	1.02
6	1.47
8	2.61
10	4.08

Casing Volume = gallons/foot * water column (feet)

FIELD SAMPLING DATA

Time	Elapsed Time (min)	Discharge Rate (gpm)	Total Discharge (gallons)	pH (SU)	Temp (°C)	Specific Conductance (µS/cm)	Comments
1225							
1231	6	10	60	7.14	21.6	296	
1236	11	10	110	7.18	22.6	301	
1242	17	10	170	7.19	22.4	299	
1247	22	10	220	7.22	22.2	300	
1252	27	10	270	7.24	22.3	298	
1257	32	10	320	7.24	22.0	297	
1302	37	10	370	7.23	22.1	303	
1312	47	10	470	7.24	22.0	302	
1315	50	10	500	7.24	22.2	301	

SAMPLE INFORMATION

Sample ID	Time	Container Type	Volume	No. of Containers	Analysis Method	Preservative	Comments
RAMIREZ	1315	Plastic	250 ml	1	EPA 300.0	None	

Additional Comments: *stopped discharging early b/c parameters stabilized.

HYDRO GEO CHEM, INC.

Groundwater Sampling Form

Project No:	8720000	Client:	Freeport Copper Queen Branch
Task No:	2.2	Date:	1-20-09
Well ID:	RAY	Weather:	sunny, cool, windy
ADWR No:	803772	Sampler:	Travis Taylor

WELL DATA

Well Depth (ft bls):	100'
Casing Diameter (in):	8"
Static Water Level (ft bmp):	44.31
Casing Volume (gals):	145
3 Casing Volumes (gals):	435

Casing Capacity	
Nominal Size (inches)	Gallons per Linear Foot
2	0.16
4	0.65
5	1.02
6	1.47
8	2.61
10	4.08
Casing Volume = gallons/foot * water column (feet)	

FIELD SAMPLING DATA

Time	Elapsed Time (min)	Discharge Rate (gpm)	Total Discharge (gallons)	pH (SU)	Temp (°C)	Specific Conductance (µS/cm)	Comments
1601							
1606	5	7.5	37.5	6.65	20.8	1386	
1611	10	7.5	75	6.81	21.4	1386	
1615	14	7.5	105	6.87	21.4	1382	
1618	17	7.5	127.5	6.92	20.6	1355	

SAMPLE INFORMATION

Sample ID	Time	Container Type	Volume	No. of Containers	Analysis Method	Preservative	Comments
RAY	1618	Plastic	250 ml	1	EPA 300.0	None	

Additional Comments: *stopped discharge due to flooding of owner's yard.

HYDRO GEO CHEM, INC.

Groundwater Sampling Form

Project No:	8720000	Client:	Freeport Copper Queen Branch
Task No:	2.2	Date:	2-10-09
Well ID:	ROGERS 803	Weather:	Windy, cold
ADWR No:		Sampler:	Travis Taylor

WELL DATA

Well Depth (ft bls):	300'
Casing Diameter (in):	6"
Static Water Level (ft bmp):	130.62
Casing Volume (gals):	~~249~~ 249
3 Casing Volumes (gals):	747

Casing Capacity	
Nominal Size (inches)	Gallons per Linear Foot
2	0.16
4	0.65
5	1.02
6	1.47
8	2.61
10	4.08

Casing Volume = gallons/foot * water column (feet)

FIELD SAMPLING DATA

Time	Elapsed Time (min)	Discharge Rate (gpm)	Total Discharge (gallons)	pH (SU)	Temp (°C)	Specific Conductance (µS/cm)	Comments
1307							
1312	5	6	30	7.28	14.8	480	
1318	11	6	66	7.35	16.3	477	
1324	17	6	102	7.41	17.0	473	
1333	26	6	156	7.41	17.2	476	
1343	36	6	216	7.40	17.6	478	
1352	45	6	270	7.41	17.7	474	
1400	53	6	318	7.42	17.9	475	

SAMPLE INFORMATION

Sample ID	Time	Container Type	Volume	No. of Containers	Analysis Method	Preservative	Comments
ROGERS 803	1405	Plastic	250 ml	1	EPA 300.0	None	

Additional Comments: * took sample after parameters were stable.

HYDRO GEO CHEM, INC.

Groundwater Sampling Form

Project No:	8720000	Client:	Freeport Copper Queen Branch
Task No:	2.2	Date:	2-10-09
Well ID:	ROGERS E	Weather:	Windy, cold
ADWR No:		Sampler:	Travis Taylor

WELL DATA

Well Depth (ft bls):	285'
Casing Diameter (in):	6"
Static Water Level (ft bmp):	~~173.38~~ 149.02
Casing Volume (gals):	164
3 Casing Volumes (gals):	492

Casing Capacity

Nominal Size (inches)	Gallons per Linear Foot
2	0.16
4	0.65
5	1.02
6	1.47
8	2.61
10	4.08

Casing Volume = gallons/foot * water column (feet)

FIELD SAMPLING DATA

Time	Elapsed Time (min)	Discharge Rate (gpm)	Total Discharge (gallons)	pH (SU)	Temp (°C)	Specific Conductance (µS/cm)	Comments
1444							
1448	4	13	~~52~~	7.41	19.7	323	
1455	11	13	~~143~~	7.45	21.5	323	
1501	17	13	221	7.44	21.3	324	
1506	22	13	286	7.47	21.2	323	
1511	27	13	351	7.47	21.2	320	
1517	33	13	429	7.49	20.5	321	
1522	38	13	494	7.51	20.7	322	

SAMPLE INFORMATION

Sample ID	Time	Container Type	Volume	No. of Containers	Analysis Method	Preservative	Comments
ROGERS E	1527	Plastic	250 ml	1	EPA 300.0	None	

Additional Comments:

HYDRO GEO CHEM, INC.

Groundwater Sampling Form

Project No:	8720000	Client:	Freeport Copper Queen Branch
Task No:	2.2	Date:	2-12-09
Well ID:	RUIZ	Weather:	sunny, windy, cool
ADWR No:		Sampler:	

WELL DATA

Well Depth (ft bls):	312
Casing Diameter (in):	6"
Static Water Level (ft bmp):	294.62
Casing Volume (gals):	26
3 Casing Volumes (gals):	78

Casing Capacity

Nominal Size (inches)	Gallons per Linear Foot
2	0.16
4	0.65
5	1.02
6	1.47
8	2.61
10	4.08

Casing Volume = gallons/foot * water column (feet)

FIELD SAMPLING DATA

Time	Elapsed Time (min)	Discharge Rate (gpm)	Total Discharge (gallons)	pH (SU)	Temp (°C)	Specific Conductance (µS/cm)	Comments
1630							
1634	4	~10	40	6.94	20.4	750	
1639	9	~10	90	6.94	20.9	748	

SAMPLE INFORMATION

Sample ID	Time	Container Type	Volume	No. of Containers	Analysis Method	Preservative	Comments
RUIZ	1642	Plastic	250 ml	1	EPA 300.0	None	

Additional Comments: * discharge is running into tank & out of spicket. GPM is an estimate.

HYDRO GEO CHEM, INC.

Groundwater Sampling Form

Project No:	8720000	Client:	Freeport Copper Queen Branch
Task No:	2.2	Date:	1-29-09
Well ID:	SCHWARTZ	Weather:	Sunny, Windy, cool
ADWR No:	210865	Sampler:	Travis Taylor

WELL DATA

Well Depth (ft bls):	305'
Casing Diameter (in):	6"
Static Water Level (ft bmp):	122.87'
Casing Volume (gals):	267.5
3 Casing Volumes (gals):	803

Casing Capacity

Nominal Size (inches)	Gallons per Linear Foot
2	0.16
4	0.65
5	1.02
6	1.47
8	2.61
10	4.08

Casing Volume = gallons/foot * water column (feet)

FIELD SAMPLING DATA

Time	Elapsed Time (min)	Discharge Rate (gpm)	Total Discharge (gallons)	pH (SU)	Temp (°C)	Specific Conductance (µS/cm)	Comments
1355							
1401	6	8	48	6.95	20.8	481	
1408	13	8	104	7.02	21.9	476	
1418	23	8	184	7.03	21.8	474	
1428	33	8	264	7.04	21.8	475	
1438	43	8	344	7.08	21.8	474	
1448	53	8	424	7.06	21.9	474	
1458	63	8	504	7.07	21.9	475	
1508	73	8	584	7.08	22.0	475	
1518	83	8	664	7.08	22.1	475	
1529	94	8	752	7.08	21.9	474	
1536	101	8	808	7.08	22.0	475	

SAMPLE INFORMATION

Sample ID	Time	Container Type	Volume	No. of Containers	Analysis Method	Preservative	Comments
SCHWARTZ	1536	Plastic	250 ml	1	EPA 300.0	None	

Additional Comments:

HYDRO GEO CHEM, INC.

Groundwater Sampling Form

Project No:	8720000	Client:	Freeport Copper Queen Branch
Task No:	5.0	Date:	2-23-09
Well ID:	SCHWARTZ	Weather:	cloudy, windy, cool
ADWR No:		Sampler:	Travis Taylor

WELL DATA

Well Depth (ft bls):	305'
Casing Diameter (in):	6"
Static Water Level (ft bmp):	122.69'
Casing Volume (gals):	268
3 Casing Volumes (gals):	804

Casing Capacity

Nominal Size (inches)	Gallons per Linear Foot
2	0.16
4	0.65
5	1.02
6	1.47
8	2.61
10	4.08

Casing Volume = gallons/foot * water column (feet)

FIELD SAMPLING DATA

Time	Elapsed Time (min)	Discharge Rate (gpm)	Total Discharge (gallons)	pH (SU)	Temp (°C)	Specific Conductance (µS/cm)	Comments
1624							
1632	8	9	72	7.16	23.4	615	
1638	14	9	126	7.24	22.4	612	
1647	23	9	207	7.32	22.3	610	
1654	30	9	270	7.31	22.2	611	
1701	37	9	333	7.30	22.2	609	
1708	44	9	396	7.32	22.1	610	
1715	51	9	459	7.32	22.0	609	
1724	60	9	540	7.33	22.1	610	

SAMPLE INFORMATION

Sample ID	Time	Container Type	Volume	No. of Containers	Analysis Method	Preservative	Comments
SCHWARTZ	1728	Plastic	250 ml	1	EPA 300.0	None	Filtered

Additional Comments: * 5 people are renting house & have been using well.

Sulfate Only

* parameters ~~have stabi~~ are stable after two casing volumes

HYDRO GEO CHEM, INC.

Groundwater Sampling Form

Project No:	8720000	Client:	Freeport Copper Queen Branch
Task No:	2.2	Date:	2-26-09
Well ID:	SRC	Weather:	Sunny, cool, Windy
ADWR No:		Sampler:	Travis Taylor

WELL DATA

Well Depth (ft bls):	
Casing Diameter (in):	
Static Water Level (ft bmp):	543.83
Casing Volume (gals):	
3 Casing Volumes (gals):	

Casing Capacity	
Nominal Size (inches)	Gallons per Linear Foot
2	0.16
4	0.65
5	1.02
6	1.47
8	2.61
10	4.08

Casing Volume = gallons/foot * water column (feet)

FIELD SAMPLING DATA

Time	Elapsed Time (min)	Discharge Rate (gpm)	Total Discharge (gallons)	pH (SU)	Temp (°C)	Specific Conductance (µS/cm)	Comments

SAMPLE INFORMATION

Sample ID	Time	Container Type	Volume	No. of Containers	Analysis Method	Preservative	Comments
		Plastic	250 ml	1	EPA 300.0	None	

Additional Comments: * WL only

HYDRO GEO CHEM, INC.

Groundwater Sampling Form

Project No:	8720000	Client:	Freeport Copper Queen Branch
Task No:	2.2	Date:	1-21-09
Well ID:	STEPHENS	Weather:	cloudy, cool
ADWR No:	808560	Sampler:	Travis Taylor

WELL DATA

Well Depth (ft bls):	
Casing Diameter (in):	
Static Water Level (ft bmp):	47.19'
Casing Volume (gals):	
3 Casing Volumes (gals):	

Casing Capacity	
Nominal Size (inches)	Gallons per Linear Foot
2	0.16
4	0.65
5	1.02
6	1.47
8	2.61
10	4.08

Casing Volume = gallons/foot * water column (feet)

FIELD SAMPLING DATA

Time	Elapsed Time (min)	Discharge Rate (gpm)	Total Discharge (gallons)	pH (SU)	Temp (°C)	Specific Conductance (µS/cm)	Comments

SAMPLE INFORMATION

Sample ID	Time	Container Type	Volume	No. of Containers	Analysis Method	Preservative	Comments
		Plastic	250 ml	1	EPA 300.0	None	

Additional Comments: * water level only. No power to pump.

HYDRO GEO CHEM, INC.

Groundwater Sampling Form

Project No:	8720000	Client:	Freeport Copper Queen Branch
Task No:	2.2	Date:	1-21-09
Well ID:	SUNBELT	Weather:	Cloudy, cool
ADWR No:	201531	Sampler:	Travis Taylor

WELL DATA

Well Depth (ft bls):	
Casing Diameter (in):	
Static Water Level (ft bmp):	344.78
Casing Volume (gals):	
3 Casing Volumes (gals):	

Casing Capacity	
Nominal Size (inches)	Gallons per Linear Foot
2	0.16
4	0.65
5	1.02
6	1.47
8	2.61
10	4.08

Casing Volume = gallons/foot * water column (feet)

FIELD SAMPLING DATA

Time	Elapsed Time (min)	Discharge Rate (gpm)	Total Discharge (gallons)	pH (SU)	Temp (°C)	Specific Conductance (µS/cm)	Comments

SAMPLE INFORMATION

Sample ID	Time	Container Type	Volume	No. of Containers	Analysis Method	Preservative	Comments
		Plastic	250 ml	1	EPA 300.0	None	

Additional Comments: * water level only.

HYDRO GEO CHEM, INC.

Groundwater Sampling Form

Project No:	8720000	Client:	Freeport Copper Queen Branch
Task No:	2.2	Date:	1-20-09
Well ID:	SWAN	Weather:	Sunny, Windy, cool
ADWR No:		Sampler:	Travis Taylor

WELL DATA

Well Depth (ft bls):	*98'
Casing Diameter (in):	4"
Static Water Level (ft bmp):	unable to fit sounder down tube.
Casing Volume (gals):	
3 Casing Volumes (gals):	

Casing Capacity

Nominal Size (inches)	Gallons per Linear Foot
2	0.16
4	0.65
5	1.02
6	1.47
8	2.61
10	4.08

Casing Volume = gallons/foot * water column (feet)

FIELD SAMPLING DATA

Time	Elapsed Time (min)	Discharge Rate (gpm)	Total Discharge (gallons)	pH (SU)	Temp (°C)	Specific Conductance (µS/cm)	Comments
1201							
1205	4	9	36	6.69	20.4	397	
1210	9	9	81	6.97	17.8	396	
1215	14	9	126	7.05	20.4	391	

SAMPLE INFORMATION

Sample ID	Time	Container Type	Volume	No. of Containers	Analysis Method	Preservative	Comments
SWAN	1215	Plastic	250 ml	1	EPA 300.0	None	

Additional Comments: *well depth estimate based on owner.

Dtw 29.77

HYDRO GEO CHEM, INC.

Groundwater Sampling Form

Project No:	3720000	Client:	Freeport Copper Queen Branch
Task No:	2.2	Date:	2-24-09
Well ID:	TM-02A	Weather:	Sunny, cool
ADWR No:		Sampler:	Travis Taylor

WELL DATA

Well Depth (ft bls):	925'
Casing Diameter (in):	4"
Static Water Level (ft bmp):	348.64
Casing Volume (gals):	377
3 Casing Volumes (gals):	1131

Casing Capacity

Nominal Size (inches)	Gallons per Linear Foot
2	0.16
4	0.65
5	1.02
6	1.47
8	2.61
10	4.08

Casing Volume = gallons/foot * water column (feet)

FIELD SAMPLING DATA

Time	Elapsed Time (min)	Discharge Rate (gpm)	Total Discharge (gallons)	pH (SU)	Temp (°C)	Specific Conductance (µS/cm)	Comments
1503							
1508	5	10	50	8.68	22.6	296	
1516	13	10	130	7.97	23.1	345	
1522	19	10	190	7.95	23.5	345	
1533	30	10	300	8.00	24.1	342	
1543	40	10	400	8.04	24.5	340	
1551	48	10	480	8.06	24.7	340	
1556	53	10	530	8.10	24.8	340	

SAMPLE INFORMATION

Sample ID	Time	Container Type	Volume	No. of Containers	Analysis Method	Preservative	Comments
TM-02A	1559	Plastic	250 ml	1	EPA 300.0	None	

Additional Comments: * parameters are stable after about 1.5 casing volumes.

HYDRO GEO CHEM, INC.

Groundwater Sampling Form

Project No:	3720000	Client:	Freeport Copper Queen Branch
Task No:	2.2	Date:	2-26-09
Well ID:	TM-03	Weather:	Sunny, cool, windy
ADWR No:		Sampler:	Travis Taylor

WELL DATA

Well Depth (ft bls):	200'
Casing Diameter (in):	4"
Static Water Level (ft bmp):	126.94 (mp = top of discharge pipe)
Casing Volume (gals):	48
3 Casing Volumes (gals):	144

Casing Capacity	
Nominal Size (inches)	Gallons per Linear Foot
2	0.16
4	0.65
5	1.02
6	1.47
8	2.61
10	4.08

Casing Volume = gallons/foot * water column (feet)

FIELD SAMPLING DATA

Time	Elapsed Time (min)	Discharge Rate (gpm)	Total Discharge (gallons)	pH (SU)	Temp (°C)	Specific Conductance (µS/cm)	Comments
1122							
1125	3	12	36	7.17	21.7	731	
1131	9	12	108	7.15	21.7	734	
1134	12	12	144	7.21	21.8	737	

SAMPLE INFORMATION

Sample ID	Time	Container Type	Volume	No. of Containers	Analysis Method	Preservative	Comments
TM-03	1138	Plastic	250 ml	1	EPA 300.0	None	
DUP022609	1138						

Additional Comments:

HYDRO GEO CHEM, INC.

Groundwater Sampling Form

Project No:	8720000	Client:	Freeport Copper Queen Branch
Task No:	2.2	Date:	2-26-09
Well ID:	TM-06 MILLER	Weather:	Sunny, cool, windy
ADWR No:		Sampler:	Travis Taylor

WELL DATA

Well Depth (ft bls):	200'
Casing Diameter (in):	4"
Static Water Level (ft bmp):	159.24
Casing Volume (gals):	7
3 Casing Volumes (gals):	21

Casing Capacity

Nominal Size (inches)	Gallons per Linear Foot
2	0.16
4	0.65
5	1.02
6	1.47
8	2.61
10	4.08

Casing Volume = gallons/foot * water column (feet)

FIELD SAMPLING DATA

Time	Elapsed Time (min)	Discharge Rate (gpm)	Total Discharge (gallons)	pH (SU)	Temp (°C)	Specific Conductance (µS/cm)	Comments
1027							
1029	2	11	22	7.18	20.4	574	

SAMPLE INFORMATION

Sample ID	Time	Container Type	Volume	No. of Containers	Analysis Method	Preservative	Comments
TM-06 MILLER	1034	Plastic	250 ml	1	EPA 300.0	None	

Additional Comments:

HYDRO GEO CHEM, INC.

Groundwater Sampling Form

Project No:	8720000	Client:	Freeport Copper Queen Branch
Task No:	2.2	Date:	12-20-09
Well ID:	~~TM-6~~ TM-07	Weather:	Sunny, cool
ADWR No:		Sampler:	Travis Taylor

WELL DATA

Well Depth (ft bls):	350'
Casing Diameter (in):	4"
Static Water Level (ft bmp):	N/A
Casing Volume (gals):	N/A
3 Casing Volumes (gals):	N/A

Casing Capacity

Nominal Size (inches)	Gallons per Linear Foot
2	0.16
4	0.65
5	1.02
6	1.47
8	2.61
10	4.08

Casing Volume = gallons/foot * water column (feet)

FIELD SAMPLING DATA

Time	Elapsed Time (min)	Discharge Rate (gpm)	Total Discharge (gallons)	pH (SU)	Temp (°C)	Specific Conductance (µS/cm)	Comments
1105							
1107	2	10	20	7.32	20.6	471	
1108	3	—	—	—	—	—	Well pumped dry
1123	—	—	—	7.77	19.9	376	Pump on

SAMPLE INFORMATION

Sample ID	Time	Container Type	Volume	No. of Containers	Analysis Method	Preservative	Comments
TM-7	1123	Plastic	250 ml	1	EPA 300.0	None	

Additional Comments: * obstruction in well @ about 52'. Tried fat & skinny Sounders.

HYDRO GEO CHEM, INC.

Groundwater Sampling Form

Project No:	8720000	Client:	Freeport Copper Queen Branch
Task No:	2.2	Date:	2-26-09
Well ID:	TM-15 MILLER	Weather:	Sunny, cool, windy
ADWR No:		Sampler:	Travis Taylor

WELL DATA

Well Depth (ft bls):	325'
Casing Diameter (in):	4"
Static Water Level (ft bmp):	295.11
Casing Volume (gals):	20
3 Casing Volumes (gals):	60

Casing Capacity

Nominal Size (inches)	Gallons per Linear Foot
2	0.16
4	0.65
5	1.02
6	1.47
8	2.61
10	4.08

Casing Volume = gallons/foot * water column (feet)

FIELD SAMPLING DATA

Time	Elapsed Time (min)	Discharge Rate (gpm)	Total Discharge (gallons)	pH (SU)	Temp (°C)	Specific Conductance (µS/cm)	Comments
0848							
0859	11	6	66	7.57	22.0	373	

SAMPLE INFORMATION

Sample ID	Time	Container Type	Volume	No. of Containers	Analysis Method	Preservative	Comments
TM-15 MILLER	0914	Plastic	250 ml	1	EPA 300.0	None	

Additional Comments:

HYDRO GEO CHEM, INC.

Groundwater Sampling Form

Project No:	8720000	Client:	Freeport Copper Queen Branch
Task No:	2.2	Date:	2-20-09
Well ID:	TM-16	Weather:	Sunny, cool
ADWR No:		Sampler:	Travis Taylor

WELL DATA

Well Depth (ft bls):	115'
Casing Diameter (in):	4"
Static Water Level (ft bmp):	81.88
Casing Volume (gals):	22
3 Casing Volumes (gals):	66

Casing Capacity	
Nominal Size (inches)	Gallons per Linear Foot
2	0.16
4	0.65
5	1.02
6	1.47
8	2.61
10	4.08

Casing Volume = gallons/foot * water column (feet)

FIELD SAMPLING DATA

Time	Elapsed Time (min)	Discharge Rate (gpm)	Total Discharge (gallons)	pH (SU)	Temp (°C)	Specific Conductance (µS/cm)	Comments
1251							
1255	4	15	~~60~~	6.85	21.0	1286	Pump is kicking on & off
1303	12	15		6.86	21.0	1295	turned pump off
1332	—	15	—	—	—	—	rewired cord & pump on
1334	2	17	34	6.86	21.1	1283	
1336	4	17	66	6.90	~~22~~ 21.1	1292	

SAMPLE INFORMATION

Sample ID	Time	Container Type	Volume	No. of Containers	Analysis Method	Preservative	Comments
TM-16	1339	Plastic	250 ml	1	EPA 300.0	None	

Additional Comments: * pump kept kicking on and off.
* After re-wiring extension cord, pump now works.

HYDRO GEO CHEM, INC.

Groundwater Sampling Form

Project No:	8720000	Client:	Freeport Copper Queen Branch
Task No:	2.2	Date:	3-3-09
Well ID:	TM-19A	Weather:	Sunny, Warm
ADWR No:		Sampler:	Travis Taylor

WELL DATA

Well Depth (ft bls):	700'
Casing Diameter (in):	4"
Static Water Level (ft bmp):	199.81
Casing Volume (gals):	327
3 Casing Volumes (gals):	981

Casing Capacity	
Nominal Size (inches)	Gallons per Linear Foot
2	0.16
4	0.65
5	1.02
6	1.47
8	2.61
10	4.08

Casing Volume = gallons/foot * water column (feet)

FIELD SAMPLING DATA

Time	Elapsed Time (min)	Discharge Rate (gpm)	Total Discharge (gallons)	pH (SU)	Temp (°C)	Specific Conductance (µS/cm)	Comments
1150							
1153	3	36	114	7.54	23.5	473	
1204	14	38	532	7.40	24.1	488	
1209	19	38	722	7.41	24.4	489	
1216	26	36	988	7.41	24.5	486	

SAMPLE INFORMATION

Sample ID	Time	Container Type	Volume	No. of Containers	Analysis Method	Preservative	Comments
TM-19A	1216	Plastic	250 ml	1	EPA 300.0	None	

Additional Comments:

HYDRO GEO CHEM, INC.

Groundwater Sampling Form

Project No:	8720000	Client:	Freeport Copper Queen Branch
Task No:	2.2	Date:	2-18-09
Well ID:	TM-42	Weather:	Sunny, cool
ADWR No:		Sampler:	Travis Taylor

WELL DATA

Well Depth (ft bis):	250
Casing Diameter (in):	5"
Static Water Level (ft bmp):	212.31
Casing Volume (gals):	39
3 Casing Volumes (gals):	117

Casing Capacity	
Nominal Size (inches)	Gallons per Linear Foot
2	0.16
4	0.65
5	1.02
6	1.47
8	2.61
10	4.08

Casing Volume = gallons/foot * water column (feet)

FIELD SAMPLING DATA

Time	Elapsed Time (min)	Discharge Rate (gpm)	Total Discharge (gallons)	pH (SU)	Temp (°C)	Specific Conductance (µS/cm)	Comments
1214							
1220	6	4	24	6.74	21.8	1268	
1226	~~8~~ 14	4	56	6.69	22.1	1257	
1232	18	4	72	6.67	22.2	1254	
1235	21	<4	~84	6.72	22.3	1245	

SAMPLE INFORMATION

Sample ID	Time	Container Type	Volume	No. of Containers	Analysis Method	Preservative	Comments
TM-42	1237	Plastic	250 ml	1	EPA 300.0	None	

Additional Comments: *Stopped pumping early b/c discharge rate had a significant decrease.

HYDRO GEO CHEM, INC.

Groundwater Sampling Form

Project No:	8720000	Client:	Freeport Copper Queen Branch
Task No:	2.2	Date:	2-11-09
Well ID:	TVI 236	Weather:	~~W~~ cold, sunny
ADWR No:		Sampler:	Travis Taylor

WELL DATA

Well Depth (ft bls):	222'
Casing Diameter (in):	12"
Static Water Level (ft bmp):	~~144.11~~ 121.28
Casing Volume (gals):	456
3 Casing Volumes (gals):	1374

Casing Capacity	
Nominal Size (inches)	Gallons per Linear Foot
2	0.16
4	0.65
5	1.02
6	1.47
8	2.61
10	4.08

Casing Volume = gallons/foot * water column (feet)

FIELD SAMPLING DATA

Time	Elapsed Time (min)	Discharge Rate (gpm)	Total Discharge (gallons)	pH (SU)	Temp (°C)	Specific Conductance (µS/cm)	Comments
1126							
1133	7	~500	3500	7.17	19.5	398	
1136	12	~500	6000	7.32	20.1	391	

SAMPLE INFORMATION

Sample ID	Time	Container Type	Volume	No. of Containers	Analysis Method	Preservative	Comments
TVI236	1140	Plastic	250 ml	1	EPA 300.0	None	

Additional Comments: * pump has not been on since 2-5-09.

HYDRO GEO CHEM, INC.

Groundwater Sampling Form

Project No:	8720000	Client:	Freeport Copper Queen Branch
Task No:	2.2	Date:	2-11-09
Well ID:	TVI 713	Weather:	Cold, Sunny
ADWR No:		Sampler:	Travis Taylor

WELL DATA

Well Depth (ft bls):	
Casing Diameter (in):	
Static Water Level (ft bmp):	~~##~~ 149.87
Casing Volume (gals):	N/A
3 Casing Volumes (gals):	N/A

Casing Capacity	
Nominal Size (inches)	Gallons per Linear Foot
2	0.16
4	0.65
5	1.02
6	1.47
8	2.61
10	4.08

Casing Volume = gallons/foot * water column (feet)

FIELD SAMPLING DATA

Time	Elapsed Time (min)	Discharge Rate (gpm)	Total Discharge (gallons)	pH (SU)	Temp (°C)	Specific Conductance (µS/cm)	Comments

SAMPLE INFORMATION

Sample ID	Time	Container Type	Volume	No. of Containers	Analysis Method	Preservative	Comments
		Plastic	250 ml	1	EPA 300.0	None	

Additional Comments: * WL only
* pump has been off since 2-5-09

HYDRO GEO CHEM, INC.

Groundwater Sampling Form

Project No:	8720000	Client:	Freeport Copper Queen Branch
Task No:	2.2	Date:	2-11-09
Well ID:	TVI 875	Weather:	Cold, Sunny
ADWR No:		Sampler:	Travis Taylor

WELL DATA

Well Depth (ft bls):	330'
Casing Diameter (in):	6"
Static Water Level (ft bmp):	~~149.87~~
Casing Volume (gals):	~~181~~ ~~265~~
3 Casing Volumes (gals):	~~795~~

Casing Capacity

Nominal Size (inches)	Gallons per Linear Foot
2	0.16
4	0.65
5	1.02
6	1.47
8	2.61
10	4.08

Casing Volume = gallons/foot * water column (feet)

FIELD SAMPLING DATA

Time	Elapsed Time (min)	Discharge Rate (gpm)	Total Discharge (gallons)	pH (SU)	Temp (°C)	Specific Conductance (µS/cm)	Comments
~~1222~~							
1225	3	~500	1500	7.27	20.3	732	
1229	7	~500	3500	7.20	20.7	738	

SAMPLE INFORMATION

Sample ID	Time	Container Type	Volume	No. of Containers	Analysis Method	Preservative	Comments
TVI 875	1233	Plastic	250 ml	1	EPA 300.0	None	

Additional Comments: * pump has been shut off since 2-5-09.

HYDRO GEO CHEM, INC.

Groundwater Sampling Form

Project No:	8720000	Client:	Freeport Copper Queen Branch
Task No:	2.2	Date:	3-3-09
Well ID:	WALKER	Weather:	Sunny, Warm
ADWR No:		Sampler:	Travis Taylor

WELL DATA

Well Depth (ft bls):	
Casing Diameter (in):	
Static Water Level (ft bmp):	28.19'
Casing Volume (gals):	
3 Casing Volumes (gals):	

Casing Capacity

Nominal Size (inches)	Gallons per Linear Foot
2	0.16
4	0.65
5	1.02
6	1.47
8	2.61
10	4.08

Casing Volume = gallons/foot * water column (feet)

FIELD SAMPLING DATA

Time	Elapsed Time (min)	Discharge Rate (gpm)	Total Discharge (gallons)	pH (SU)	Temp (°C)	Specific Conductance (µS/cm)	Comments

SAMPLE INFORMATION

Sample ID	Time	Container Type	Volume	No. of Containers	Analysis Method	Preservative	Comments
		Plastic	250 ml	1	EPA 300.0	None	

Additional Comments: * WL only

HYDRO GEO CHEM, INC.

Groundwater Sampling Form

Project No:	8720000	Client:	Freeport Copper Queen Branch
Task No:	2.2	Date:	2-13-09
Well ID:	WEED	Weather:	
ADWR No:		Sampler:	Travis Taylor

WELL DATA

Well Depth (ft bls):	300'
Casing Diameter (in):	
Static Water Level (ft bmp):	N/A
Casing Volume (gals):	N/A
3 Casing Volumes (gals):	N/A

Casing Capacity

Nominal Size (inches)	Gallons per Linear Foot
2	0.16
4	0.65
5	1.02
6	1.47
8	2.61
10	4.08

Casing Volume = gallons/foot * water column (feet)

FIELD SAMPLING DATA

Time	Elapsed Time (min)	Discharge Rate (gpm)	Total Discharge (gallons)	pH (SU)	Temp (°C)	Specific Conductance (µS/cm)	Comments
0952							
0955	3	16	48	7.61	20.2	306	
0959	7	16	112	7.67	21.1	303	
1002	10	16	160	7.67	21.1	302	
1005	13	16	208	7.66	21.1	303	

SAMPLE INFORMATION

Sample ID	Time	Container Type	Volume	No. of Containers	Analysis Method	Preservative	Comments
WEED	1007	Plastic	250 ml	1	EPA 300.0	None	

Additional Comments: * no sounding port on well. Will pump well until parameters are stable.

HYDRO GEO CHEM, INC.

Groundwater Sampling Form

Project No:	8720000	Client:	Freeport Copper Queen Branch
Task No:	2.2	Date:	1-29-09
Well ID:	WEISKOPF	Weather:	cool, sunny, windy
ADWR No:	641802	Sampler:	Travis Taylor

WELL DATA

Well Depth (ft bls):	200'
Casing Diameter (in):	6"
Static Water Level (ft bmp):	143.99
Casing Volume (gals):	83
3 Casing Volumes (gals):	249

Casing Capacity	
Nominal Size (inches)	Gallons per Linear Foot
2	0.16
4	0.65
5	1.02
6	1.47
8	2.61
10	4.08

Casing Volume = gallons/foot * water column (feet)

FIELD SAMPLING DATA

Time	Elapsed Time (min)	Discharge Rate (gpm)	Total Discharge (gallons)	pH (SU)	Temp (°C)	Specific Conductance (µS/cm)	Comments
1614							
1619	5	7	35	6.84	20.2	863	
1624	10	7	70	6.82	20.2	892	
1629	15	7	105	6.81	20.9	964	
1634	20	7	140	6.85	20.8	986	
1639	25	7	175	6.81	20.8	989	
1645	31	7	217	6.81	20.7	1004	
1650	36	7	252	6.79	20.7	1014	

SAMPLE INFORMATION

Sample ID	Time	Container Type	Volume	No. of Containers	Analysis Method	Preservative	Comments
WEISKOPF	1650	Plastic	250 ml	1	EPA 300.0	None	

Additional Comments:

HYDRO GEO CHEM, INC.

Groundwater Sampling Form

Project No:	8720000	Client:	Freeport Copper Queen Branch
Task No:	2.2	Date:	2-10-09
Well ID:	ZANDER	Weather:	windy, cold
ADWR No:		Sampler:	Travis Taylor

WELL DATA

Well Depth (ft bls):	280'
Casing Diameter (in):	6"
Static Water Level (ft bmp):	~~169.54~~ 144.83
Casing Volume (gals):	163
3 Casing Volumes (gals):	489

Casing Capacity

Nominal Size (inches)	Gallons per Linear Foot
2	0.16
4	0.65
5	1.02
6	1.47
8	2.61
10	4.08

Casing Volume = gallons/foot * water column (feet)

FIELD SAMPLING DATA

Time	Elapsed Time (min)	Discharge Rate (gpm)	Total Discharge (gallons)	pH (SU)	Temp (°C)	Specific Conductance (µS/cm)	Comments
1604							
1608	4	13	52	7.46	19.3	321	
1615	11	13	143	7.47	20.7	317	
1624	20	13	260	7.49	20.8	317	
1630	26	13	338	7.50	20.8	317	
1636	32	13	416	7.52	20.5	313	
1646	42	13	546	7.50	20.4	317	

SAMPLE INFORMATION

Sample ID	Time	Container Type	Volume	No. of Containers	Analysis Method	Preservative	Comments
ZANDER	1651	Plastic	250 ml	1	EPA 300.0	None	

Additional Comments:

HYDRO GEO CHEM, INC.

Groundwater Sampling Form

Project No:	8720000	Client:	Freeport Copper Queen Branch
Task No:	2.2	Date:	2-12-09
Well ID:	EQB021209/FB021209	Weather:	Cloudy, Cold
ADWR No:		Sampler:	Travis Taylor

WELL DATA

Well Depth (ft bls):	N/A
Casing Diameter (in):	N/A
Static Water Level (ft bmp):	N/A
Casing Volume (gals):	N/A
3 Casing Volumes (gals):	N/A

Casing Capacity

Nominal Size (inches)	Gallons per Linear Foot
2	0.16
4	0.65
5	1.02
6	1.47
8	2.61
10	4.08

Casing Volume = gallons/foot * water column (feet)

FIELD SAMPLING DATA

Time	Elapsed Time (min)	Discharge Rate (gpm)	Total Discharge (gallons)	pH (SU)	Temp (°C)	Specific Conductance (µS/cm)	Comments

SAMPLE INFORMATION

Sample ID	Time	Container Type	Volume	No. of Containers	Analysis Method	Preservative	Comments
EQB021209	0822	Plastic	250 ml	1	EPA 300.0	None	
FB021209	0824						

Additional Comments:

HYDRO GEO CHEM, INC.

Groundwater Sampling Form

Project No:	8720000	Client:	Freeport Copper Queen Branch
Task No:	2.2	Date:	2-19-09
Well ID:	FB021909 / EQB021909	Weather:	Sunny, cool
ADWR No:		Sampler:	Travis Taylor

WELL DATA

Well Depth (ft bls):	
Casing Diameter (in):	
Static Water Level (ft bmp):	
Casing Volume (gals):	
3 Casing Volumes (gals):	

Casing Capacity

Nominal Size (inches)	Gallons per Linear Foot
2	0.16
4	0.65
5	1.02
6	1.47
8	2.61
10	4.08

Casing Volume = gallons/foot * water column (feet)

FIELD SAMPLING DATA

Time	Elapsed Time (min)	Discharge Rate (gpm)	Total Discharge (gallons)	pH (SU)	Temp (°C)	Specific Conductance (µS/cm)	Comments

SAMPLE INFORMATION

Sample ID	Time	Container Type	Volume	No. of Containers	Analysis Method	Preservative	Comments
FB021909	1020	Plastic	250 ml	1	EPA 300.0	None	
EQB021909	1020						

Additional Comments: * Taken @ BMO-2008-8M site.

HYDRO GEO CHEM, INC.

Groundwater Sampling Form

Project No:	3720000	Client:	Freeport Copper Queen Branch
Task No:	2.2	Date:	2-26-09
Well ID:	EQB022609/FB022609	Weather:	Sunny, cool, windy
ADWR No:		Sampler:	Travis Taylor

WELL DATA

Well Depth (ft bls):	
Casing Diameter (in):	
Static Water Level (ft bmp):	
Casing Volume (gals):	
3 Casing Volumes (gals):	

Casing Capacity	
Nominal Size (inches)	Gallons per Linear Foot
2	0.16
4	0.65
5	1.02
6	1.47
8	2.61
10	4.08

Casing Volume = gallons/foot * water column (feet)

FIELD SAMPLING DATA

Time	Elapsed Time (min)	Discharge Rate (gpm)	Total Discharge (gallons)	pH (SU)	Temp (°C)	Specific Conductance (µS/cm)	Comments

SAMPLE INFORMATION

Sample ID	Time	Container Type	Volume	No. of Containers	Analysis Method	Preservative	Comments
EQB022609	0909	Plastic	250 ml	1	EPA 300.0	None	
FB022609	0910						

Additional Comments:

SECOND QUARTER 2009
GROUNDWATER MONITORING REPORT

TASKS 1.0 AND 2.2 OF AQUIFER CHARACTERIZATION PLAN
MITIGATION ORDER ON CONSENT DOCKET NO. P-121-07
COCHISE COUNTY, ARIZONA

Prepared for:

FREEPORT-MCMORAN
COPPER QUEEN BRANCH
36 West Highway 92
Bisbee, Arizona 85603

Prepared by:

HYDRO GEO CHEM, INC.
51 West Wetmore Road, Suite 101
Tucson, Arizona 85705
(520) 293-1500

July 9, 2009



HYDRO GEO CHEM, INC.

Environmental Science & Technology

SECOND QUARTER 2009
GROUNDWATER MONITORING REPORT

TASKS 1.0 AND 2.2 OF AQUIFER CHARACTERIZATION PLAN
MITIGATION ORDER ON CONSENT DOCKET NO. P-121-07
COCHISE COUNTY, ARIZONA

Prepared for:

FREEPORT-MCMORAN
COPPER QUEEN BRANCH
36 West Highway 92
Bisbee, Arizona 85603

Approved by:

REGISTERED GEOLOGIST
CERTIFICATE NO.
30842
JAMES R.
NORRIS
Date Signed 7/9/09
ARIZONA U.S.A.
Expires 12/31/09

James R. Norris
Arizona Registered Geologist No. 30842

Prepared by:

Daniel R. Simpson
Senior Hydrogeologist

July 9, 2009

TABLE OF CONTENTS

1. INTRODUCTION 1
   1.1 Scope of Groundwater Monitoring 1

2. GROUNDWATER MONITORING RESULTS 3
   2.1 Results of Monitoring for Tasks 1.0 and 2.2 3
   2.2 Quality Assurance/Quality Control Review 3

3. FINDINGS 5

4. REFERENCES 7

TABLES

1 Summary of Groundwater Monitoring Second Quarter 2009
2 Compilation of Analytical Results for Inorganic Analytes and Field Parameters
3 Compilation of Groundwater Elevation Data
4 Well Completion Depth, Screen Interval and Screened Lithology

FIGURES

1 Generalized Geology and Well Locations
2 Sulfate Concentrations in Groundwater Second Quarter 2009
3 Groundwater Elevations Second Quarter 2009

APPENDICES

A Second Quarter 2009 Data Verification Report
B Analytical Reports from ACZ Laboratories, Inc.
C Groundwater Sampling Forms

1. INTRODUCTION

This data report was prepared for Freeport-McMoRan Copper Queen Branch (CQB), and provides the results of groundwater monitoring conducted in the second quarter of 2009 in the vicinity of the Concentrator Tailing Storage Area (CTSA). Groundwater monitoring was conducted by CQB pursuant to Tasks 1.0 and 2.2 of the Work Plan (Hydro Geo Chem, Inc. [HGC], 2008a) to characterize sulfate in the vicinity of the CTSA. The Work Plan was submitted to Arizona Department of Environmental Quality (ADEQ) on December 17, 2007 (ADEQ, 2007) pursuant to the Mitigation Order on Consent Docket No. P-121-07. CQB initiated water sampling prior to work plan approval while ADEQ was commenting on the Work Plan and CQB was responding to their comments. Revision 1 of the Work Plan was submitted to ADEQ on July 3, 2008 and ADEQ approved the Work Plan on August 3, 2008. HGC prepared this groundwater monitoring report on behalf of CQB.

1.1 Scope of Groundwater Monitoring

The scope of the groundwater monitoring program is described in Sections 3.2, 3.3.2 and 3.3.3 of the Work Plan (HGC, 2008a). This report presents the results of groundwater monitoring conducted in the second quarter of 2009 for Tasks 1.0 and 2.2 of the Work Plan. Groundwater monitoring for Task 1.0 consisted of identifying private drinking water supply wells and public water supply system wells within one mile of the sulfate plume. The groundwater plume is considered to consist of groundwater with sulfate in excess of 250 milligrams per liter (mg/L) attributable to the CTSA. In addition, ongoing quarterly monitoring of drinking water supply wells and monthly monitoring for sulfate trend analysis at certain wells are conducted as described in Section 4 of the Work Plan. Groundwater monitoring for Task 2.2 consisted of water elevation measurement and collection of groundwater samples from wells in the vicinity of the CTSA. Figure 1 presents a generalized geologic map of the study area and well locations where data were collected during this reporting period.

The Work Plan identifies two purposes for the groundwater monitoring program required in Task 2.2; plume monitoring and regional monitoring. Plume monitoring is conducted quarterly at wells that are proximal to the sulfate plume in order to track the plume's location in the aquifer. Regional monitoring to characterize hydrologic conditions outside the area of the sulfate plume was completed in the third quarter of 2008 (HGC, 2008b). This report presents the results of well inventory and plume monitoring conducted during the second quarter of 2009. Pursuant to the Work Plan, the only constituent of interest for monitoring is sulfate.

Table 1 lists wells identified in the Work Plan for plume monitoring, their availability for sampling in the second quarter of 2009, and their sampling status. Groundwater sampling and analysis methods used by HGC are described in the Quality Assurance Project Plan (QAPP) contained in Appendix F of the Work Plan (HGC, 2008a). Results of groundwater monitoring for Tasks 1.0 and 2.2 are presented in Section 2.

On April 23, 2009 a measuring point elevation survey was completed by Arizona Land Specialists, Inc. (ALS) for one public water company well that had a measurable water level. A copy of the survey report completed by ALS is included as Appendix A.1.

2. GROUNDWATER MONITORING RESULTS

2.1 Results of Monitoring for Tasks 1.0 and 2.2

Analytical results and groundwater elevation data for the second quarter of 2009 are tabulated in Table 2. Figure 2 shows the concentrations of dissolved sulfate in the wells sampled in the second quarter of 2009. The highest sulfate concentration measured at co-located wells was used for concentration contouring. Figure 3 shows groundwater elevations in the second quarter of 2009. Groundwater elevations were calculated using the depth to water measurements made under static (nonpumping) conditions for all wells shown.

2.2 Quality Assurance/Quality Control Review

Pursuant to Section 6.4 of the QAPP, a data verification report was prepared for quality assurance and quality control purposes. The data verification report and analytical laboratory reports for data collected by HGC during the second quarter of 2009 are included in Appendix A and Appendix B, respectively. Copies of groundwater sampling forms for samples collected by HGC are in Appendix C. As determined by the analytical data verification review, all data for samples collected in the second quarter of 2009 by HGC are of acceptable quality for use in the aquifer characterization being conducted pursuant to the Work Plan.

3. FINDINGS

This data report provides the results of groundwater monitoring conducted within the vicinity of the CTSA for the second quarter of 2009. Groundwater samples were collected from 80 plume monitoring and well inventory wells, and depth to water measurements were collected at 79 wells. Findings based on the second quarter 2009 groundwater monitoring are described below. The April 2009 Aquifer Characterization Report (HGC, 2009) provides detailed descriptions of the hydrogeology, water quality, and sulfate plume.

- Water quality samples have been collected from wells completed in three principal water-bearing units in the area: basin fill, undifferentiated Bisbee Group, and Glance Conglomerate. The undifferentiated Bisbee Group consists, from youngest to oldest, of the Cintura Formation, Upper Mural Limestone, Lower Mural Limestone and Morita Formation. Table 4 includes the well completion depth, screen interval, and screened lithology of wells sampled.

- Based on the sulfate concentration data the sulfate plume extends to the southwest from the vicinity of the former evaporation pond to the vicinity of Naco and to the south to the vicinity of Bisbee Junction (Figure 2). The groundwater monitoring data indicate that the sulfate plume extends over an area of approximately 2.8 miles by 3.9 miles and is contained primarily in the basin fill and undifferentiated Bisbee Group except near the former evaporation pond where wells in the Glance Conglomerate have sulfate concentrations greater than 250 mg/L. Comparison of the second quarter 2009 sulfate concentrations with previous quarters indicates no significant change in the plume geometry or movement since the Mitigation Order sampling began in the first quarter 2008.

- Groundwater elevations decrease from north to south east of the Black Gap fault in the region between the Bisbee Municipal Airport and Bisbee Junction, and from east to west across the central portion of the study area west of the Black Gap fault (Figure 3). Comparison of the second quarter 2009 water elevations with those observed in the first quarter 2009 indicates about a 0.80-foot decrease in the average groundwater elevation and only minor differences in the apparent groundwater flow directions.

- Groundwater monitoring conducted during the second quarter of 2009 is deemed to have met the objectives of monitoring drinking water supply wells within one mile of the plume, identifying the location of the sulfate plume, and providing potentiometric data in the vicinity of the plume.

4. REFERENCES

Arizona Department of Environmental Quality. 2007. Mitigation Order on Consent, Docket No. P-121-07, In the Matter of: Phelps Dodge Corporation, Copper Queen Branch, located at 36 West Highway 92, Bisbee, Arizona, ADEQ Identification Number 100531. November 14, 2007.

Hydro Geo Chem, Inc. (HGC). 2008a. Revision 1, Work Plan to Characterize and Mitigate Sulfate with Respect to Drinking Water Supplies in the Vicinity of the Concentrator Tailing Storage Area, Cochise County, Arizona. July 3, 2008.

HGC. 2008b. Third Quarter 2008, Groundwater Monitoring Report, Tasks 1.0, 2.2 and 2.3 of Aquifer Characterization Plan Mitigation Order on Consent No. P-121-07, Cochise County, Arizona. October 27, 2008.

HGC. 2009. Aquifer Characterization Report, Task 4.0 of Aquifer Characterization Plan, Mitigation Order on Consent Docket No. P-121-07, Cochise County, Arizona, Volume I. April 29, 2009.

TABLES

TABLE 1
Summary of Groundwater Monitoring Second Quarter 2009

Well Name	ADWR 55 Registry No.	Owner	Monitoring Purpose	Casing Depth (feet)	Water Level Measured?	Water Sample Collected?	Status
ANDERSON	613396	Anderson	Well Inventory	236	YES	YES	Water quality sample collected in April 2009
AWC-02	616586	Arizona Water Company	Plume	330	YES	YES	Water quality sample collected in April 2009
AWC-03	616585	Arizona Water Company	Plume	269	YES	YES	Water quality sample collected in April 2009
AWC-04	616584	Arizona Water Company	Plume	250	YES	YES	Water quality sample collected in April 2009
AWC-05	590620	Arizona Water Company	Plume	1183	YES	YES	Water quality sample collected in June 2009
BANKS 986	647986	Banks	Well Inventory	435	NO	YES	Water quality sample collected in April 2009; unable to collect water level due to obstruction
BANKS 987	647987	Banks	Well Inventory	339	YES	NO	Well identified for water level measurements only
BARTON 010	085010	Barton	Plume	300	NO	NO	Dry
BARTON 919	644919	Barton	Plume	130	YES	NO	Well not operational; identified for water level measurements only
BF-01	539783	Copper Queen Branch	Plume	400	YES	YES	Water quality sample collected in May 2009
BIMA	577927	Bisbee Municipal Airport	Plume	465	YES	YES	Water quality sample collected in April 2009
BLOMMER	633472	Blommer	Well Inventory	380	NO	NO	Owner declined participation in monitoring program
BMO-2008-1G	909474	Copper Queen Branch	Plume	310	YES	YES	Water quality sample collected in April 2009
BMO-2008-3B	909147	Copper Queen Branch	Plume	260	YES	YES	Water quality sample collected in April 2009
BMO-2008-4B	910096	Copper Queen Branch	Plume	610	YES	YES	Water quality sample collected in April 2009
BMO-2008-5B	909653	Copper Queen Branch	Plume	285	YES	YES	Water quality sample collected in April 2009
BMO-2008-5M	909552	Copper Queen Branch	Plume	450	YES	YES	Water quality sample collected in April 2009
BMO-2008-6B	909146	Copper Queen Branch	Plume	265	YES	YES	Water quality sample collected in April 2009
BMO-2008-6M	909019	Copper Queen Branch	Plume	450	YES	YES	Water quality sample collected in April 2009
BMO-2008-7M	908794	Copper Queen Branch	Plume	670	YES	YES	Water quality sample collected in May 2009
BMO-2008-8B	910097	Copper Queen Branch	Plume	480	YES	YES	Water quality sample collected in May 2009
BMO-2008-8M	909711	Copper Queen Branch	Plume	1210	YES	YES	Water quality sample collected in May 2009
BMO-2008-9M	909255	Copper Queen Branch	Plume	775	YES	YES	Water quality sample collected in May 2009
BMO-2008-10GU	909272	Copper Queen Branch	Plume	449	YES	YES	Water quality sample collected in May 2009
BMO-2008-10GL	909435	Copper Queen Branch	Plume	810	YES	YES	Water quality sample collected in May 2009
BMO-2008-11G	909434	Copper Queen Branch	Plume	760	YES	YES	Water quality sample collected in April 2009
BMO-2008-13B	909551	Copper Queen Branch	Plume	474	YES	YES	Water quality sample collected in May 2009
BMO-2008-13M	909760	Copper Queen Branch	Plume	1030	YES	YES	Water quality sample collected in April 2009
BULLARD	602134	Bullard	Plume	300	NO	NO	Well not operational; unable to collect water level due to obstruction
BURKE	212268	Burke	Plume	781	YES	YES	Water quality sample collected in April 2009

TABLE 1
Summary of Groundwater Monitoring Second Quarter 2009

Well Name	ADWR 55 Registry No.	Owner	Monitoring Purpose	Casing Depth (feet)	Water Level Measured?	Water Sample Collected?	Status
CHAMBERS	629807	Chambers	Well Inventory	245	NO	YES	Water quality samples collected in April 2009; no access to well casing for water level measurement
COB MW-1	903992	City of Bisbee	Plume	420	YES	YES	Water quality sample collected in April 2009
COB MW-2	903984	City of Bisbee	Plume	170	YES	YES	Water quality sample collected in April 2009
COB MW-3	906823	City of Bisbee	Plume	269	YES	YES	Water quality sample collected in April 2009
COB WL	593116	City of Bisbee	Plume	150	YES	YES	Water quality sample collected in April 2009
COLLINS[1]	565260	Collins	Well Inventory	320	YES	YES	Water quality sample collected in April 2009
COOPER	623564	Cooper, Teresa	Plume	325	NO	YES	Water quality samples collected in April 2009; unable to collect water level due to obstruction
COOPER C	637069	Cooper, Charles	Plume	220	YES	YES	Water quality sample collected in April 2009
CROWLEY	510298	Crowley	Plume	788	NO	NO	Dry
DODSON	644927	Dodson	Plume	200	YES	YES	Water quality sample collected in April 2009
DOUGLASS 791	592791	Douglass	Well Inventory	200	YES	NO	Well not operational; identified for water level measurements only
DOUGLASS 792	592792	Douglass	Well Inventory	200	YES	NO	Well not operational; identified for water level measurements only
DURAZO	NR	Durazo	Well Inventory	ND	NO	YES	Water quality samples collected in April 2009; no access to well casing for water level measurement
EAST	599796	East	Well Inventory	125	YES	YES	Water quality sample collected in April 2009
EPPELE 641	805641	Eppele	Well Inventory	265	YES	YES	Water quality sample collected in April 2009
FLEMING	218386	Fleming	Well Inventory	400	YES	NO	Well installed in February 2009 however, not operational; identified for water level measurement only
FRANCO	500101	Franco	Well Inventory	200	NO	YES	Water quality sample collected in April 2009; unable to collect water level measurement due to obstruction
FULTZ	212447	Fultz	Well Inventory	300	YES	YES	Water quality sample collected in April 2009
GARNER 557	558557	Garner	Plume	300	YES	NO	Well identified for water level measurements only
GARNER 635	587635	Garner	Plume	680	YES	YES	Water quality sample collected in April 2009
GGOOSE 546	628546	Galloping Goose Properties	Plume	430	NO	NO	Well not operational, unable to collect water level due to obstruction
GGOOSE 547	628547	Galloping Goose Properties	Plume	800	YES	YES	Water quality sample collected in May 2009
GL-03	539782	Copper Queen Branch	Plume	820	YES	YES	Water quality sample collected in May 2009
GOAR RANCH	610695	Goar	Well Inventory	250	YES	NO	Well identified for water level measurement only
GREGG	630852	Gregg	Plume	ND	NO	NO	Dry
HOBAN	805290	Hoban	Well Inventory	316	YES	YES	Water quality sample collected in April 2009
HOWARD	NR	Howard	Well Inventory	200	YES	YES	Water quality sample collected in April 2009
HULL 854	606854	Hull	Plume	25	NO	NO	Well not located
KEEFER	209744	Keefer	Well Inventory	245	YES	YES	Water quality sample collected in April 2009
MCCONNELL 265	539265	McConnell, Virginia	Well Inventory	216	YES	YES	Water quality sample collected in April 2009
METZLER	35-71891	Metzler	Well Inventory	351	YES	YES	Water quality sample collected in April 2009

TABLE 1
Summary of Groundwater Monitoring Second Quarter 2009

Well Name	ADWR 55 Registry No.	Owner	Monitoring Purpose	Casing Depth (feet)	Water Level Measured?	Water Sample Collected?	Status
MILLER 340	641340	Miller	Plume	200	NO	NO	Dry
MILLER 341	641341	Miller	Plume	100	NO	NO	Dry
MINOR 317	063317	Minor	Well Inventory	155	NO	NO	Owner declined participation in monitoring program
MOORE	538847	Moore	Well Inventory	220	NO	YES	Water quality sample collected in April 2009; unable to collect water level, sounder diameter too large for access port
MOROYOQUI	647847	Moroyoqui	Well Inventory	280	NO	NO	Dry
NESS	509127	Ness	Well Inventory	812	YES	YES	Water quality sample collected in May 2009
NOTEMAN	212483	Noteman	Well Inventory	400	NO	YES	Water quality sample collected in April 2009; unable to collect water level due to obstruction
NWC-02	562944	Naco Water Company	Plume	312	YES	YES	Water quality sample collected in April 2009
NWC-03	203321	Naco Water Company	Plume	312	YES	YES	Water quality sample collected in April 2009
NWC-03 CAP	627684	Naco Water Company	Plume	179	YES	NO	Well identified for water level measurements only
NWC-04	551849	Naco Water Company	Well Inventory / Sulfate Trend	795	YES	YES	Water quality samples collected in April, May and June 2009
NWC 04 CAP	627685	Naco Water Company	Plume	379	NO	NO	Well Capped
NWC-06	575700	Naco Water Company	Well Inventory	410	YES	YES	Water quality sample collected in April 2009
OSBORN	643436	Osborn	Plume	258	YES	YES	Water quality sample collected in April 2009
PALMER	578819	Palmer	Well Inventory	220	NO	YES	Water quality sample collected in April 2009; no access to well casing for water level measurement
PANAGAKOS	35-76413	Panagakos	Well Inventory	200	YES	YES	Water quality sample collected in April 2009
PARRA	576415	Parra	Plume	355	YES	YES	Water quality sample collected in April 2009
PIONKE	613395	Pionke	Well Inventory	300	YES	YES	Water quality sample collected in April 2009
POOL	509518	Pool	Well Inventory	313	YES	YES	Water quality sample collected in April 2009
RAMIREZ	216425	Ramirez	Well Inventory	300	YES	YES	Water quality sample collected in April 2009
RAY	803772	Ray	Well Inventory	100	YES	YES	Water quality sample collected in April 2009
ROGERS 803	641803	Rogers, Ernest D	Plume	140	YES	YES	Water quality sample collected in April 2009
ROGERS E	216018	Rogers, Ernest M	Well Inventory	290	YES	YES	Water quality sample collected in April 2009
RUIZ	531770	Ruiz	Well Inventory	312	YES	YES	Water quality sample collected in April 2009
SCHWARTZ	210865	Schwartz	Well Inventory	305	YES	YES	Water quality sample collected in April 2009
STEPHENS	808560	Stephens	Well Inventory	NR	YES	NO	Well identified for water level measurement only
SUNBELT	201531	Sunbelt Marketing, Inc.	Well Inventory	380	YES	NO	Well identified for water level measurement only
SWAN	NR	Swan, Alan	Well Inventory	NR	YES	YES	Water quality sample collected in April 2009
TM-02	522573	Copper Queen Branch	Plume	640	NO	NO	Pump intake above water level; unable to collect water level due to obstruction
TM-02A	522574	Copper Queen Branch	Plume	925	YES	YES	Water quality sample collected in May 2009

TABLE 1
Summary of Groundwater Monitoring Second Quarter 2009

Well Name	ADWR 55 Registry No.	Owner	Monitoring Purpose	Casing Depth (feet)	Water Level Measured?	Water Sample Collected?	Status
TM-03	522575	Copper Queen Branch	Plume	200	YES	YES	Water quality sample collected in May 2009
TM-06 MILLER	522695	Miller	Plume	200	YES	YES	Water quality sample collected in May 2009
TM-07	522576	Copper Queen Branch	Plume	350	NO	YES	Water quality sample collected in May 2009; unable to collect water level due to obstruction
TM-10 USBP	522696	U.S. Border Patrol	Plume	290	NO	NO	Owner declined participation in monitoring program
TM-11 PIONKE	522815	Pionke	Plume	160	NO	NO	Dry
TM-13 MILLER	522698	Miller	Plume	200	NO	NO	Dry
TM-15 MILLER	522699	Miller	Well Inventory	325	NO	YES	Water quality sample collected in May 2009; unable to collect water level due to obstruction
TM-16	522578	Copper Queen Branch	Plume	115	YES	YES	Water quality sample collected in May 2009
TM-17	522700	Copper Queen Branch	Plume	200	NO	NO	Dry
TM-19	522581	Copper Queen Branch	Plume	210	NO	NO	Dry
TM-19A	522580	Copper Queen Branch	Plume	700	YES	YES	Water quality sample collected in April 2009
TM-41	562555	Copper Queen Branch	Plume	210	NO	NO	Dry
TM-42	562554	Copper Queen Branch	Plume	250	YES	YES	Water quality sample collected in May 2009
TVI 236	802236	Turquoise Valley, Inc.	Well Inventory	222	YES	YES	Water quality sample collected in April 2009
TVI 713	567713	Turquoise Valley, Inc.	Well Inventory	200	YES	NO	Well identified for water level measurements only
TVI 875	568875	Turquoise Valley, Inc.	Plume	330	NO	YES	Water quality sample collected in April 2009, no access to well casing for water level measurement
WEED	544535	Weed	Plume	320	NO	YES	Water quality sample collected in April 2009, no access to well casing for water level measurement
WEISKOPF	641802	Weiskopf	Plume	200	YES	YES	Water quality sample collected in April 2009
ZANDER	205126	Zander	Well Inventory	280	YES	YES	Water quality sample collected in April 2009

Notes:

ADWR = Arizona Department of Water Resources
BIMA = Bisbee Municipal Airport
ft amsl = feet above mean sea level
NA = Not Applicable
ND = No Data
NR = No Record
35-71891 = ADWR 35 Database
[1] former owner ENGLUND

TABLE 2
Compilation of Analytical Results
For Inorganic Analytes and Field Parameters

Well Name	ADWR 55 Registry No.	Sample Date	pH (SU)	Temp (deg C)	SC (µS/cm)	Sulfate, dissolved	Chloride, dissolved	Fluoride, dissolved	Nitrate as N, dissolved	Nitrate/Nitrite as N, dissolved	Nitrite as N, dissolved	Calcium, dissolved	Magnesium, dissolved	Potassium, dissolved	Sodium, dissolved	Bicarbonate as CaCO3	Carbonate as CaCO3	Hydroxide as CaCO3	Total Alkalinity	Residue, Filterable (TDS) @ 180ºC	TDS (calculated)	TDS Ratio (measured/ calculated)	Sum of Anions (meq/L)	Sum of Cations (meq/L)	Cation-Anion Balance (%)
ANDERSON	613396	03/20/08	7.25	21.1	1176	431	-	-	-	-	-	-	-	-	-	-	-	-	-	-	-	-	-	-	-
ANDERSON	613396	05/05/08	7.03	21.8	1231	452	-	-	-	-	-	-	-	-	-	-	-	-	-	-	-	-	-	-	-
ANDERSON	613396	07/14/08	7.11	21.6	1260	472	-	-	-	-	-	-	-	-	-	-	-	-	-	-	-	-	-	-	-
ANDERSON	613396	10/15/08	7.10	21.3	1252	475	-	-	-	-	-	-	-	-	-	-	-	-	-	-	-	-	-	-	-
ANDERSON	613396	01/27/09	7.27	21	965	488	-	-	-	-	-	-	-	-	-	-	-	-	-	-	-	-	-	-	-
ANDERSON	613396	04/14/09	7.12	21.8	1229	534	-	-	-	-	-	-	-	-	-	-	-	-	-	-	-	-	-	-	-
AWC-02	616586	01/07/08	-	-	-	14	14	-	2.04	-	-	-	-	-	-	-	-	-	-	-	-	-	-	-	-
AWC-02	616586	03/03/08	-	-	-	16	16	-	2.41	-	-	-	-	-	-	-	-	-	-	-	-	-	-	-	-
AWC-02	616586	05/05/08	-	-	-	13.3	15.9	-	2.22	-	-	-	-	-	-	-	-	-	-	-	-	-	-	-	-
AWC-02	616586	08/12/08	7.01	22.3	630	14.3	17.8	0.2	2.42	2.42	<0.01	66.4	9.1	2.1	20.0	181	5	<2	186	280	255	1.10	4.7	5.0	3.1
AWC-02	616586	10/23/08	7.31	23.1	464	15.9	-	-	-	-	-	-	-	-	-	-	-	-	-	-	-	-	-	-	-
AWC-02	616586	03/11/09	7.19	21.8	420	15.5	-	-	-	-	-	-	-	-	-	-	-	-	-	-	-	-	-	-	-
AWC-02	616586	04/22/09	7.17	22.6	430	14.7	-	-	-	-	-	-	-	-	-	-	-	-	-	-	-	-	-	-	-
AWC-03	616585	01/07/08	-	-	-	41	14	-	2.09	-	-	-	-	-	-	-	-	-	-	-	-	-	-	-	-
AWC-03	616585	03/03/08	-	-	-	38	14	-	2.12	-	-	-	-	-	-	-	-	-	-	-	-	-	-	-	-
AWC-03	616585	05/05/08	-	-	-	37.3	12.2	-	2.20	-	-	-	-	-	-	-	-	-	-	-	-	-	-	-	-
AWC-03	616585	08/12/08	7.28	22.4	469	38.8	15.5	0.2	2.28	2.28	<0.01	62.8	8.6	2.1	22.8	156	5	<2	162	290	260	1.12	4.6	4.9	3.2
AWC-03	616585	10/23/08	7.48	21.0	462	41.8	-	-	-	-	-	-	-	-	-	-	-	-	-	-	-	-	-	-	-
AWC-03	616585	03/11/09	7.25	21.2	445	64.2	-	-	-	-	-	-	-	-	-	-	-	-	-	-	-	-	-	-	-
AWC-03	616585	04/22/09	7.30	21.4	452	42.4	-	-	-	-	-	-	-	-	-	-	-	-	-	-	-	-	-	-	-
AWC-04	616584	02/04/08	-	-	-	18	40	-	2.26	-	-	-	-	-	-	-	-	-	-	-	-	-	-	-	-
AWC-04	616584	04/07/08	-	-	-	18	45	-	2.28	-	-	-	-	-	-	-	-	-	-	-	-	-	-	-	-
AWC-04	616584	06/02/08	-	-	-	14.3	48	-	2.18	-	-	-	-	-	-	-	-	-	-	-	-	-	-	-	-
AWC-04	616584	08/12/08	7.08	22.5	458	21.6	47.5	0.1	1.94	1.94	<0.01	88.7	11.6	2.6	22.8	206	<2	<2	206	380	328	1.16	6.0	6.4	3.2
AWC-04	616584	10/23/08	6.91	22.2	616	24	-	-	-	-	-	-	-	-	-	-	-	-	-	-	-	-	-	-	-
AWC-04	616584	03/11/09	7.02	21.3	539	27.2	-	-	-	-	-	-	-	-	-	-	-	-	-	-	-	-	-	-	-
AWC-04	616584	04/22/09	6.93	22.1	560	26.1	-	-	-	-	-	-	-	-	-	-	-	-	-	-	-	-	-	-	-
AWC-05	590620	02/04/08	-	-	-	13	15	-	1.80	-	-	-	-	-	-	-	-	-	-	-	-	-	-	-	-
AWC-05	590620	04/07/08	-	-	-	14	14	-	1.94	-	-	-	-	-	-	-	-	-	-	-	-	-	-	-	-
AWC-05	590620	06/02/08	-	-	-	14.3	15.6	-	1.86	-	-	-	-	-	-	-	-	-	-	-	-	-	-	-	-
AWC-05	590620	08/12/08	6.74	23.3	425	14.9	16.1	0.1	2.02	2.02	<0.01	50.6	6.2	2.2	35.6	164	8	<2	172	280	242	1.16	4.3	4.6	3.4
AWC-05	590620	10/23/08	7.45	21.0	422	15.4	-	-	-	-	-	-	-	-	-	-	-	-	-	-	-	-	-	-	-
AWC-05	590620	03/11/09	7.31	22.1	398	16.5	-	-	-	-	-	-	-	-	-	-	-	-	-	-	-	-	-	-	-
AWC-05	590620	06/03/09	7.33	22.0	418	12.1	-	-	-	-	-	-	-	-	-	-	-	-	-	-	-	-	-	-	-
BANKS 986	647986	02/27/08	7.53	21.8	980	44	-	-	-	-	-	-	-	-	-	-	-	-	-	-	-	-	-	-	-
BANKS 986	647986	05/12/08	7.40	22.1	1021	65.2	-	-	-	-	-	-	-	-	-	-	-	-	-	-	-	-	-	-	-
BANKS 986	647986	07/21/08	7.43	22.9	1034	82.2	-	-	-	-	-	-	-	-	-	-	-	-	-	-	-	-	-	-	-
BANKS 986	647986	10/13/08	7.28	21.7	980	53	-	-	-	-	-	-	-	-	-	-	-	-	-	-	-	-	-	-	-
BANKS 986	647986	01/21/09	7.66	21.6	872	164	-	-	-	-	-	-	-	-	-	-	-	-	-	-	-	-	-	-	-
BANKS 986	647986	04/08/09	7.56	22.7	933	47	-	-	-	-	-	-	-	-	-	-	-	-	-	-	-	-	-	-	-
BF-01	539783	03/04/08	6.46	21.9	2745	1320	30.4	<0.1	0.92	0.92	<0.01	621	100	4.5	60.2	610	<2	<2	610	2850	2510	1.14	40.8	42.0	1.4
BF-01	539783	05/23/08	6.41	18.3	2698	1450	-	-	-	-	-	-	-	-	-	-	-	-	-	-	-	-	-	-	-
BF-01	539783	08/05/08	6.11	22.4	3095	1330	30	<2	1.09	1.09	<0.01	624	107	4.5	61.3	579	<2	<2	579	2820	2510	1.12	40.4	42.8	2.9
BF-01	539783	11/05/08	6.33	19.9	3027	1490	-	-	-	-	-	-	-	-	-	-	-	-	-	-	-	-	-	-	-
BF-01	539783	02/20/09	6.42	19.2	1477	1330	-	-	-	-	-	-	-	-	-	-	-	-	-	-	-	-	-	-	-
BF-01	539783	05/06/09	5.98	23.9	2632	1280	-	-	-	-	-	-	-	-	-	-	-	-	-	-	-	-	-	-	-
BIMA	577927	02/06/08	6.69	22.2	1335	210	105	0.1	6.80	6.80	<0.01	224.0	48.4	12.4	65.9	510	<2	<2	510	980	1000	0.98	18.0	18.4	1.1
BIMA [1]	577927	04/25/08	6.37	23.1	1521	190	-	-	-	-	-	-	-	-	-	-	-	-	-	-	-	-	-	-	-
BIMA [1]	577927	05/13/08	6.58	22.7	1489	195	-	-	-	-	-	-	-	-	-	-	-	-	-	-	-	-	-	-	-
BIMA [1]	577927	06/23/08	6.30	23.3	1572	225	-	-	-	-	-	-	-	-	-	-	-	-	-	-	-	-	-	-	-
BIMA DUP	577927	06/23/08	6.30	23.3	1572	196	-	-	-	-	-	-	-	-	-	-	-	-	-	-	-	-	-	-	-
BIMA [1]	577927	07/29/08	6.44	23.0	1647	204	101	0.1	7.85	7.85	<0.01	209	46.5	12.2	63.6	456	<2	<2	456	1040	945	1.10	16.8	17.4	1.8
BIMA [1]	577927	08/28/08	M	23.0	1776	256	-	-	-	-	-	-	-	-	-	-	-	-	-	-	-	-	-	-	-
BIMA [1]	577927	09/23/08	6.29	23.0	1741	296	-	-	-	-	-	-	-	-	-	-	-	-	-	-	-	-	-	-	-
BIMA	577927	10/22/08	6.41	22.3	1801	285	-	-	-	-	-	-	-	-	-	-	-	-	-	-	-	-	-	-	-
BIMA	577927	01/20/09	6.40	21.7	1233	190	-	-	-	-	-	-	-	-	-	-	-	-	-	-	-	-	-	-	-
BIMA DUP	577927	01/20/09	6.40	21.7	1233	200	-	-	-	-	-	-	-	-	-	-	-	-	-	-	-	-	-	-	-
BIMA	577927	04/07/09	6.45	23.4	1436	212	-	-	-	-	-	-	-	-	-	-	-	-	-	-	-	-	-	-	-
BLOMMER	633472	02/05/08	7.43	20.2	714	206	-	-	-	-	-	-	-	-	-	-	-	-	-	-	-	-	-	-	-
BLOMMER [1]	633472	04/21/08	7.06	21.9	753	201	-	-	-	-	-	-	-	-	-	-	-	-	-	-	-	-	-	-	-
BLOMMER [1]	633472	05/15/08	7.16	22.2	845	211	-	-	-	-	-	-	-	-	-	-	-	-	-	-	-	-	-	-	-
BLOMMER [1]	633472	06/23/08	6.93	21.5	903	193	-	-	-	-	-	-	-	-	-	-	-	-	-	-	-	-	-	-	-
BLOMMER [1]	633472	07/29/08	7.21	22.2	921	203	-	-	-	-	-	-	-	-	-	-	-	-	-	-	-	-	-	-	-
BLOMMER [1]	633472	08/27/08	7.12	22.1	864	189	-	-	-	-	-	-	-	-	-	-	-	-	-	-	-	-	-	-	-
BLOMMER [1]	633472	09/23/08	7.16	22.3	818	193	-	-	-	-	-	-	-	-	-	-	-	-	-	-	-	-	-	-	-
BLOMMER	633472	10/22/08	7.17	21.3	873	200	-	-	-	-	-	-	-	-	-	-	-	-	-	-	-	-	-	-	-
BMO-2008-1G	909474	08/27/08	7.09	24.2	808	107	76.3	0.1	13.5	13.5	<0.01	124	32.2	6.4	35.7	229	9	<2	238	580	588	0.99	10.1	10.6	2.4
BMO-2008-1G	909474	11/11/08	7.00	20.8	721	143	-	-	-	-	-	-	-	-	-	-	-	-	-	-	-	-	-	-	-
BMO-2008-1G	909474	02/25/09	7.01	22.0	860	109	-	-	-	-	-	-	-	-	-	-	-	-	-	-	-	-	-	-	-
BMO-2008-1G	909474	04/28/09	7.04	22.2	762	198	-	-	-	-	-	-	-	-	-	-	-	-	-	-	-	-	-	-	-
BMO-2008-3B	909147	07/18/08	7.35	23.9	615	106	24	0.3	3.68	3.72	0.04	64.5	12	2.9	53.6	151	3	<2	154	390	373	1.05	6.2	6.6	3.1
BMO-2008-3B	909147	11/04/08	7.36	21.4	599	179	-	-	-	-	-	-	-	-	-	-	-	-	-	-	-	-	-	-	-
BMO-2008-3B DUP	909147	11/04/08	7.36	21.4	599	177	-	-	-	-	-	-	-	-	-	-	-	-	-	-	-	-	-	-	-
BMO-2008-3B	909147	02/19/09	7.24	21.4	664	155	-	-	-	-	-	-	-	-	-	-	-	-	-	-	-	-	-	-	-
BMO-2008-3B	909147	05/11/09	7.23	22.1	631	149	-	-	-	-	-	-	-	-	-	-	-	-	-	-	-	-	-	-	-

TABLE 2
Compilation of Analytical Results
For Inorganic Analytes and Field Parameters

Well Name	ADWR 55 Registry No.	Sample Date	pH (SU)	Temp (deg C)	SC (µS/cm)	Sulfate, dissolved	Chloride, dissolved	Fluoride, dissolved	Nitrate as N, dissolved	Nitrate/Nitrite as N, dissolved	Nitrite as N, dissolved	Calcium, dissolved	Magnesium, dissolved	Potassium, dissolved	Sodium, dissolved	Bicarbonate as CaCO3	Carbonate as CaCO3	Hydroxide as CaCO3	Total Alkalinity	Residue, Filterable (TDS) @ 180ºC	TDS (calculated)	TDS Ratio (measured/ calculated)	Sum of Anions (meq/L)	Sum of Cations (meq/L)	Cation-Anion Balance (%)
BMO-2008-4B	910096	12/11/08	7.34	22.8	374	9.4	4.3	0.2	0.78	0.78	<0.01	49.2	7.1	1.4	33.4	183	<2	<2	183	240	228	1.05	4.2	4.5	3.4
BMO-2008-4B	910096	02/18/09	7.17	23.2	370	13.4	-	-	-	-	-	-	-	-	-	-	-	-	-	-	-	-	-	-	-
BMO-2008-4B	910096	04/30/09	7.33	24.5	376	11.4	-	-	-	-	-	-	-	-	-	-	-	-	-	-	-	-	-	-	-
BMO-2008-4B DUP	910096	04/30/09	7.33	24.5	376	11.8	-	-	-	-	-	-	-	-	-	-	-	-	-	-	-	-	-	-	-
BMO-2008-5B	909653	09/30/08	7.08	22.0	688	193	15	0.3	2.02	2.02	<0.01	108	17.0	2.8	40.1	155	<2	<2	155	510	478	1.07	7.7	8.6	5.5
BMO-2008-5B	909653	02/18/09	7.03	21.5	691	192	-	-	-	-	-	-	-	-	-	-	-	-	-	-	-	-	-	-	-
BMO-2008-5B	909653	04/27/09	7.32	22.1	605	177	-	-	-	-	-	-	-	-	-	-	-	-	-	-	-	-	-	-	-
BMO-2008-5M	909552	10/02/08	7.13	23.6	551	107	15.1	0.2	1.85	1.85	<0.01	75.8	11.4	2.6	34.1	138	<2	<2	138	390	337	1.16	5.5	6.2	6.0
BMO-2008-5M	909552	02/18/09	7.06	22.5	562	122	-	-	-	-	-	-	-	-	-	-	-	-	-	-	-	-	-	-	-
BMO-2008-5M	909552	04/27/09	7.50	22.9	501	111	-	-	-	-	-	-	-	-	-	-	-	-	-	-	-	-	-	-	-
BMO-2008-6B	909146	07/16/08	7.36	24.1	475	53.3	13	0.4	1.97	1.97	<0.01	59.7	10.2	3.0	26.2	151	9	<2	160	300	274	1.09	4.8	5.0	2.0
BMO-2008-6B	909146	11/04/08	7.41	21.5	398	60.3	-	-	-	-	-	-	-	-	-	-	-	-	-	-	-	-	-	-	-
BMO-2008-6B	909146	02/19/09	7.23	21.1	444	54.3	-	-	-	-	-	-	-	-	-	-	-	-	-	-	-	-	-	-	-
BMO-2008-6B	909146	04/27/09	7.55	21.7	389	52.7	-	-	-	-	-	-	-	-	-	-	-	-	-	-	-	-	-	-	-
BMO-2008-6M	909019	07/10/08	M	22.1	702	182	16	0.3	1.98	1.98	<0.01	104	17.9	3.60	32.5	144	9	<2	153	480	460	1.04	7.4	8.1	4.5
BMO-2008-6M	909019	11/04/08	7.33	21.8	621	199	-	-	-	-	-	-	-	-	-	-	-	-	-	-	-	-	-	-	-
BMO-2008-6M	909019	02/20/09	7.11	22.0	702	193	-	-	-	-	-	-	-	-	-	-	-	-	-	-	-	-	-	-	-
BMO-2008-6M	909019	04/28/09	7.34	22.4	595	119	-	-	-	-	-	-	-	-	-	-	-	-	-	-	-	-	-	-	-
BMO-2008-7M	908794	07/14/08	7.63	25.2	500	31.4	10.4	0.3	1.55	1.55	<0.01	32.4	11.4	2.70	60.8	188	13	<2	201	290	282	1.03	5.1	5.3	1.9
BMO-2008-7M	908794	11/06/08	7.53	22.6	380	34.5	-	-	-	-	-	-	-	-	-	-	-	-	-	-	-	-	-	-	-
BMO-2008-7M	908794	02/18/09	7.31	23.3	452	27.6	-	-	-	-	-	-	-	-	-	-	-	-	-	-	-	-	-	-	-
BMO-2008-7M	908794	05/11/09	7.43	24.4	426	26.0	-	-	-	-	-	-	-	-	-	-	-	-	-	-	-	-	-	-	-
BMO-2008-8B	910097	12/05/08	6.47	20.1	2480	1890	80	0.1	2.91	2.93	0.02	529	195	14.4	46.4	630	<2	<2	630	3080	3150	0.98	54.7	44.9	-9.8
BMO-2008-8B	910097	02/19/09	6.19	21.0	2958	1570	-	-	-	-	-	-	-	-	-	-	-	-	-	-	-	-	-	-	-
BMO-2008-8B	910097	05/05/09	6.18	21.3	2888	1370	-	-	-	-	-	-	-	-	-	-	-	-	-	-	-	-	-	-	-
BMO-2008-8M	909711	12/09/08	7.16	23.4	852	197	13	0.3	1.78	1.78	<0.01	89	43.0	5.80	64.9	260	<2	<2	260	640	576	1.11	9.8	11.0	5.8
BMO-2008-8M	909711	02/19/09	7.27	23.5	758	147	-	-	-	-	-	-	-	-	-	-	-	-	-	-	-	-	-	-	-
BMO-2008-8M DUP	909711	02/19/09	7.27	23.5	758	149	-	-	-	-	-	-	-	-	-	-	-	-	-	-	-	-	-	-	-
BMO-2008-8M	909711	05/05/09	7.19	25.1	680	122	-	-	-	-	-	-	-	-	-	-	-	-	-	-	-	-	-	-	-
BMO-2008-9M	909255	08/08/08	7.72	25.7	415	47.3	14	0.10	1.90	1.93	0.03	28.0	17.8	3.4	64.6	193	6	<2	199	320	306	1.05	5.5	5.7	1.8
BMO-2008-9M	909255	11/05/08	7.89	21.4	444	54.4	-	-	-	-	-	-	-	-	-	-	-	-	-	-	-	-	-	-	-
BMO-2008-9M	909255	02/26/09	7.71	24.5	482	28.8	-	-	-	-	-	-	-	-	-	-	-	-	-	-	-	-	-	-	-
BMO-2008-9M	909255	05/12/09	7.76	24.8	449	51.7	-	-	-	-	-	-	-	-	-	-	-	-	-	-	-	-	-	-	-
BMO-2008-10GU	909272	08/04/08	6.41	23.6	3660	2210	60	<2	0.13	0.16	<0.01	649	311	15.3	37.6	984	<2	<2	984	3810	3870	0.98	67.8	60.0	-6.1
BMO-2008-10GU	909272	11/05/08	6.15	20.2	3343	1890	-	-	-	-	-	-	-	-	-	-	-	-	-	-	-	-	-	-	-
BMO-2008-10GU	909272	02/25/09	5.96	22.7	3426	1740	-	-	-	-	-	-	-	-	-	-	-	-	-	-	-	-	-	-	-
BMO-2008-10GU	909272	05/06/09	5.99	23.2	3359	1710	-	-	-	-	-	-	-	-	-	-	-	-	-	-	-	-	-	-	-
BMO-2008-10GL	909435	08/20/08	6.22	29.5	2924	1320	30	<2	<0.02	<0.02	<0.01	579	167	10.5	90.5	870	<2	<2	870	2970	2720	1.09	46.0	46.9	1.0
BMO-2008-10GL	909435	11/05/08	6.47	25.3	2573	1290	-	-	-	-	-	-	-	-	-	-	-	-	-	-	-	-	-	-	-
BMO-2008-10GL	909435	02/25/09	6.34	26.8	2646	1180	-	-	-	-	-	-	-	-	-	-	-	-	-	-	-	-	-	-	-
BMO-2008-10GL	909435	05/12/09	6.35	26.2	2402	1120	-	-	-	-	-	-	-	-	-	-	-	-	-	-	-	-	-	-	-
BMO-2008-11G	909434	08/22/08	8.02	28.2	359	14.2	2.8	0.2	0.56	0.56	<0.01	10.7	5.1	1.7	64.2	149	14	<2	163	220	205	1.07	3.6	3.8	2.7
BMO-2008-11G	909434	11/12/08	7.96	24.2	257	13.9	-	-	-	-	-	-	-	-	-	-	-	-	-	-	-	-	-	-	-
BMO-2008-11G	909434	02/26/09	7.92	25.1	319	12.3	-	-	-	-	-	-	-	-	-	-	-	-	-	-	-	-	-	-	-
BMO-2008-11G	909434	04/28/09	8.14	25.5	273	11.8	-	-	-	-	-	-	-	-	-	-	-	-	-	-	-	-	-	-	-
BMO-2008-13B	909551	10/03/08	6.49	21.6	2180	980	23	<0.2	1.92	1.92	<0.01	420	79.8	6.8	53.0	347	<2	<2	347	2040	1780	1.15	28.3	30.1	3.1
BMO-2008-13B	909551	02/17/09	6.51	20.9	1941	1000	-	-	-	-	-	-	-	-	-	-	-	-	-	-	-	-	-	-	-
BMO-2008-13B	909551	05/06/09	6.55	22.0	1891	930	-	-	-	-	-	-	-	-	-	-	-	-	-	-	-	-	-	-	-
BMO-2008-13M	909760	12/03/08	7.73	24.1	1463	494	20	0.7	0.02	0.02	<0.01	35.1	13.2	3.4	286	259	3	<2	262	970	1010	0.96	16.2	15.5	-2.2
BMO-2008-13M	909760	02/17/09	8.21	22.7	1340	441	-	-	-	-	-	-	-	-	-	-	-	-	-	-	-	-	-	-	-
BMO-2008-13M	909760	04/29/09	8.04	24.8	1126	217	-	-	-	-	-	-	-	-	-	-	-	-	-	-	-	-	-	-	-
BURKE	212268	02/07/08	7.17	23.0	411	29.5	31.8	0.3	1.83	1.83	<0.01	62.3	22.8	2.8	26.0	212	<2	<2	212	360	311	1.16	5.9	6.2	2.5
BURKE	212268	04/22/08	7.13	27.0	423	26	11	0.2	2.88	2.88	<0.01	52.1	22	2.3	16.9	191	<2	<2	191	260	-	-	-	-	-
BURKE	212268	08/05/08	7.06	26.8	496	21.9	10	0.2	2.81	2.85	<0.01	52.5	22.3	2.3	16.1	187	<2	<2	187	260	250	1.04	4.6	5.2	6.1
BURKE	212268	10/20/08	7.57	26.0	466	20.5	-	-	-	-	-	-	-	-	-	-	-	-	-	-	-	-	-	-	-
BURKE	212268	02/11/09	7.23	25.0	363	23.9	-	-	-	-	-	-	-	-	-	-	-	-	-	-	-	-	-	-	-
BURKE	212268	04/28/09	7.16	26.1	369	24.2	-	-	-	-	-	-	-	-	-	-	-	-	-	-	-	-	-	-	-
CHAMBERS	629807	03/06/08	7.73	17.8	408	7.7	-	-	-	-	-	-	-	-	-	-	-	-	-	-	-	-	-	-	-
CHAMBERS	629807	05/05/08	7.15	22.1	421	6	-	-	-	-	-	-	-	-	-	-	-	-	-	-	-	-	-	-	-
CHAMBERS	629807	07/14/08	7.43	23.2	434	5.8	-	-	-	-	-	-	-	-	-	-	-	-	-	-	-	-	-	-	-
CHAMBERS	629807	10/15/08	7.41	22.5	420	4	-	-	-	-	-	-	-	-	-	-	-	-	-	-	-	-	-	-	-
CHAMBERS	629807	01/27/09	7.57	21.5	312	5.3	-	-	-	-	-	-	-	-	-	-	-	-	-	-	-	-	-	-	-
CHAMBERS	629807	04/14/09	7.42	22.4	384	6.8	-	-	-	-	-	-	-	-	-	-	-	-	-	-	-	-	-	-	-

TABLE 2
Compilation of Analytical Results
For Inorganic Analytes and Field Parameters

Well Name	ADWR 55 Registry No.	Sample Date	pH (SU)	Temp (deg C)	SC (µS/cm)	Sulfate, dissolved	Chloride, dissolved	Fluoride, dissolved	Nitrate as N, dissolved	Nitrate/Nitrite as N, dissolved	Nitrite as N, dissolved	Calcium, dissolved	Magnesium, dissolved	Potassium, dissolved	Sodium, dissolved	Bicarbonate as CaCO3	Carbonate as CaCO3	Hydroxide as CaCO3	Total Alkalinity	Residue, Filterable (TDS) @ 180ºC	TDS (calculated)	TDS Ratio (measured/ calculated)	Sum of Anions (meq/L)	Sum of Cations (meq/L)	Cation-Anion Balance (%)
COB MW-1	903992	02/22/08	6.93	21.2	1401	720	19.8	0.3	2.33	2.33	<0.01	257.0	64.5	7.7	56.5	206	11	<2	217	1360	1270	1.07	20.2	20.8	1.5
COB MW-1	903992	05/20/08	6.88	22.0	2050	980	-	-	-	-	-	-	-	-	-	-	-	-	-	-	-	-	-	-	-
COB MW-1	903992	07/30/08	6.88	21.7	1780	730	19.8	0.1	2.50	2.50	<0.01	273	69.3	8.0	58.9	223	<2	<2	223	1500	1300	1.15	20.5	22.1	3.8
COB MW-1	903992	10/23/08	6.95	21.2	1690	750	-	-	-	-	-	-	-	-	-	-	-	-	-	-	-	-	-	-	-
COB MW-1	903992	02/12/09	6.92	21.1	1313	750	-	-	-	-	-	-	-	-	-	-	-	-	-	-	-	-	-	-	-
COB MW-1	903992	04/21/09	7.15	22.7	1366	720	-	-	-	-	-	-	-	-	-	-	-	-	-	-	-	-	-	-	-
COB MW-2	903984	02/22/08	7.28	20.2	417	41	19.4	0.3	6.49	6.49	<0.01	66.4	9.0	2.1	25.5	156	12	<2	168	340	298	1.14	5.2	5.2	0.0
COB MW-2	903984	05/20/08	7.32	21.2	490	40.5	-	-	-	-	-	-	-	-	-	-	-	-	-	-	-	-	-	-	-
COB MW-2	903984	07/30/08	7.34	20.8	511	37.6	19.9	<0.1	6.80	6.80	<0.01	66.3	9.0	2.1	26.6	158	<2	<2	158	330	286	1.15	4.9	5.2	3.0
COB MW-2	903984	10/23/08	7.36	20.3	498	34.9	-	-	-	-	-	-	-	-	-	-	-	-	-	-	-	-	-	-	-
COB MW-2	903984	02/12/09	7.35	20.2	379	35.6	-	-	-	-	-	-	-	-	-	-	-	-	-	-	-	-	-	-	-
COB MW-2	903984	04/23/09	7.33	21.8	431	34	-	-	-	-	-	-	-	-	-	-	-	-	-	-	-	-	-	-	-
COB MW-3	906823	02/28/08	7.39	21.0	416	57.8	16.2	0.2	2.0	2.0	<0.01	62.2	8.9	2.2	25.5	159	<2	<2	159	300	277	1.08	5.0	5.0	0.0
COB MW-3	906823	03/27/08	-	-	-	57.7	16.5	0.301	-	2.04	-	-	9.13	2.65	25.0	158	18	<10	176	332	-	-	-	-	-
COB MW-3	906823	04/30/08	-	-	-	37	14.5	0.12	-	2.05	-	62.8	8.87	3.13	24.1	184	<10	<10	184	68	-	-	-	-	-
COB MW-3	906823	05/20/08	7.56	22.3	473	35.8	-	-	-	-	-	-	-	-	-	-	-	-	-	-	-	-	-	-	-
COB MW-3	906823	07/24/08	-	-	-	64.9	16.4	0.354	-	2.03	-	61.1	-	2.13	21.9	176	<10	<10	176	318	-	-	-	-	-
COB MW-3	906823	07/30/08	7.64	22.3	541	67.3	16.1	0.2	2.41	2.41	<0.01	66.1	9.2	2.4	26.5	149	<2	<2	149	320	288	1.11	5.0	5.2	2.0
COB MW-3	906823	10/09/08	-	-	-	52.5	17	0.463	-	1.83	-	60.7	8.55	2.68	23.1	162	<10	<10	162	355	-	-	-	-	-
COB MW-3	906823	10/23/08	7.43	20.8	507	76.6	-	-	-	-	-	-	-	-	-	-	-	-	-	-	-	-	-	-	-
COB MW-3	906823	02/12/09	7.35	21.1	432	112	-	-	-	-	-	-	-	-	-	-	-	-	-	-	-	-	-	-	-
COB MW-3	906823	04/23/09	7.35	22.6	407	43.7	-	-	-	-	-	-	-	-	-	-	-	-	-	-	-	-	-	-	-
COB WL	593116	02/22/08	6.99	20.6	919	90	106	0.3	3.91	3.91	<0.01	128	34.3	7.2	47.8	269	11	<2	280	650	603	1.08	10.8	11.5	3.1
COB WL	593116	03/24/08	-	-	-	98.2	101	0.305	-	3.55	-	-	-	9.62	56.6	308	<10	<10	308	657	-	-	-	-	-
COB WL	593116	04/28/08	-	-	-	98.7	106	0.274	-	3.49	-	-	36.3	9.5	59.6	308	<10	<10	308	743	-	-	-	-	-
COB WL	593116	05/20/08	7.30	21.9	1053	98	-	-	-	-	-	-	-	-	-	-	-	-	-	-	-	-	-	-	-
COB WL	593116	07/30/08	7.17	22.0	1098	97.1	110	0.1	4.02	4.02	<0.01	130	35	7.5	51.5	274	<2	<2	274	700	613	1.14	10.9	11.8	4.0
COB WL	593116	07/30/08	-	-	-	100	114	0.234	-	3.55	-	124	35.6	9.44	57.8	304	<10	<10	304	653	-	-	-	-	-
COB WL	593116	10/15/08	-	-	-	107	116	0.26	-	3.47	-	132	34.8	8.05	50.7	290	<10	<10	290	651	-	-	-	-	-
COB WL	593116	10/23/08	7.23	21.4	1075	104	-	-	-	-	-	-	-	-	-	-	-	-	-	-	-	-	-	-	-
COB WL	593116	02/12/09	6.98	20.6	814	94	-	-	-	-	-	-	-	-	-	-	-	-	-	-	-	-	-	-	-
COB WL	593116	04/23/09	7.29	22.2	923	98	-	-	-	-	-	-	-	-	-	-	-	-	-	-	-	-	-	-	-
COLLINS	565260	02/12/08	6.88	21.6	1470	520	-	-	-	-	-	-	-	-	-	-	-	-	-	-	-	-	-	-	-
COLLINS	565260	05/29/08	7.01	22.0	1459	520	-	-	-	-	-	-	-	-	-	-	-	-	-	-	-	-	-	-	-
COLLINS	565260	07/31/08	6.86	21.6	1502	536	-	-	-	-	-	-	-	-	-	-	-	-	-	-	-	-	-	-	-
COLLINS	565260	10/20/08	8.44	24.7	1510	518	-	-	-	-	-	-	-	-	-	-	-	-	-	-	-	-	-	-	-
COLLINS	565260	02/11/09	6.68	21.4	1147	567	-	-	-	-	-	-	-	-	-	-	-	-	-	-	-	-	-	-	-
COLLINS	565260	04/21/09	6.92	22.5	1150	499	-	-	-	-	-	-	-	-	-	-	-	-	-	-	-	-	-	-	-
COOPER	623564	02/14/08	7.02	20.8	371	33	17.5	0.3	2.82	2.82	<0.01	47.9	13.8	2.2	25.3	154	9	<2	163	270	254	1.06	4.6	4.7	1.1
COOPER	623564	05/14/08	8.08	22.1	419	34.2	-	-	-	-	-	-	-	-	-	-	-	-	-	-	-	-	-	-	-
COOPER	623564	07/31/08	7.81	28.4	455	33.7	16.9	0.2	2.68	2.68	<0.01	48.9	13.3	2.1	24.6	150	7	<2	157	260	249	1.04	4.5	4.6	1.1
COOPER	623564	10/20/08	8.44	24.7	448	31.2	-	-	-	-	-	-	-	-	-	-	-	-	-	-	-	-	-	-	-
COOPER	623564	02/11/09	7.32	19.2	333	34.3	-	-	-	-	-	-	-	-	-	-	-	-	-	-	-	-	-	-	-
COOPER	623564	04/21/09	8.19	24.9	346	33.4	-	-	-	-	-	-	-	-	-	-	-	-	-	-	-	-	-	-	-
COOPER C	637069	03/20/08	6.93	21.3	2081	880	49	<0.1	3.09	3.10	0.01	393	59.8	6.0	45.0	229	<2	<2	229	1810	1690	1.07	27.0	26.7	0.6
COOPER C	637069	05/05/08	6.78	22.4	2139	990	-	-	-	-	-	-	-	-	-	-	-	-	-	-	-	-	-	-	-
COOPER C	637069	07/15/08	6.86	22.3	2162	1040	46.5	<0.1	3.24	3.24	<0.01	386	58.8	5.8	43.3	235	<2	<2	235	1860	1740	1.07	28.1	26.2	-3.5
COOPER C DUP	637069	07/15/08	6.86	22.3	2162	960	46.4	0.1	3.25	3.25	<0.01	398	61.7	6.1	46.2	234	<2	<2	234	1860	1670	1.11	26.4	27.2	1.5
COOPER C	637069	10/16/08	6.80	21.4	2078	1020	-	-	-	-	-	-	-	-	-	-	-	-	-	-	-	-	-	-	-
COOPER C	637069	01/27/09	6.92	20.5	1489	950	-	-	-	-	-	-	-	-	-	-	-	-	-	-	-	-	-	-	-
COOPER C	637069	04/14/09	6.85	21.6	1833	930	-	-	-	-	-	-	-	-	-	-	-	-	-	-	-	-	-	-	-
DODSON	644927	02/20/08	7.61	17.3	857	54	129	0.3	10.70	10.70	<0.01	111	37.5	12.3	41.2	252	14	<2	266	590	598	0.99	10.8	10.8	0.0
DODSON	644927	05/12/08	7.11	21.1	1118	34.2	-	-	-	-	-	-	-	-	-	-	-	-	-	-	-	-	-	-	-
DODSON	644927	07/24/08	7.25	21.6	1233	49.3	160	0.2	13.10	13.10	<0.01	124	43.3	13.7	51.3	223	12	<2	235	740	646	1.15	11.2	12.4	5.1
DODSON	644927	10/13/08	7.15	20.5	1095	56.9	-	-	-	-	-	-	-	-	-	-	-	-	-	-	-	-	-	-	-
DODSON	644927	01/22/09	7.20	20.4	892	51.8	-	-	-	-	-	-	-	-	-	-	-	-	-	-	-	-	-	-	-
DODSON	644927	04/09/09	7.09	21.4	1103	50.1	-	-	-	-	-	-	-	-	-	-	-	-	-	-	-	-	-	-	-
DURAZO	NR	02/10/09	7.22	18.8	848	386	-	-	-	-	-	-	-	-	-	-	-	-	-	-	-	-	-	-	-
DURAZO	NR	04/20/09	7.37	22.7	901	367	-	-	-	-	-	-	-	-	-	-	-	-	-	-	-	-	-	-	-
EAST	599796	02/08/08	7.45	19.9	423	10.6	31.2	0.4	6.30	6.30	<0.01	59.9	24.3	2.5	31.6	227	<2	<2	227	320	325	0.98	6.1	6.4	2.4
EAST	599796	05/14/08	7.31	20.9	595	14.8	-	-	-	-	-	-	-	-	-	-	-	-	-	-	-	-	-	-	-
EAST	599796	07/23/08	7.34	20.8	605	11.8	33.3	0.4	6.10	6.10	<0.01	59.5	24.4	2.4	31.4	217	6	<2	223	350	326	1.07	6.0	6.4	3.2
EAST	599796	10/14/08	7.33	20.3	531	8.9	-	-	-	-	-	-	-	-	-	-	-	-	-	-	-	-	-	-	-
EAST	599796	01/20/09	7.33	20.0	482	12.5	-	-	-	-	-	-	-	-	-	-	-	-	-	-	-	-	-	-	-
EAST	599796	04/08/09	7.32	20.6	555	15.9	-	-	-	-	-	-	-	-	-	-	-	-	-	-	-	-	-	-	-
EPPELE 641	805641	03/11/08	7.98	21.4	646	21.7	-	-	-	-	-	-	-	-	-	-	-	-	-	-	-	-	-	-	-
EPPELE 641	805641	05/12/08	7.21	21.7	667	24.7	-	-		-	-	-	-	-	-	-	-	-	-	-	-	-	-	-	-
EPPELE 641	805641	07/21/08	7.49	23.9	605	19	-	-	-	-	-	-	-	-	-	-	-	-	-	-	-	-	-	-	-
EPPELE 641	805641	10/14/08	7.56	20.4	642	21.8	-	-	-	-	-	-	-	-	-	-	-	-	-	-	-	-	-	-	-
EPPELE 641	805641	01/21/09	7.6	21.1	500	22.7	-	-	-	-	-	-	-	-	-	-	-	-	-	-	-	-	-	-	-
EPPELE 641	805641	04/08/09	7.56	22.4	538	19.7	-	-	-	-	-	-	-	-	-	-	-	-	-	-	-	-	-	-	-
FRANCO	500101	02/06/08	7.47	19.6	1301	670	-	-	-	-	-	-	-	-	-	-	-	-	-	-	-	-	-	-	-
FRANCO	500101	05/05/08	6.93	23.1	1557	680	-	-	-	-	-	-	-	-	-	-	-	-	-	-	-	-	-	-	-
FRANCO	500101	07/14/08	7.00	22.7	1586	680	-	-	-	-	-	-	-	-	-	-	-	-	-	-	-	-	-	-	-
FRANCO	500101	10/15/08	7.20	20.5	1560	680	-	-	-	-	-	-	-	-	-	-	-	-	-	-	-	-	-	-	-
FRANCO	500101	01/22/09	7.19	20.1	1178	740	-	-	-	-	-	-	-	-	-	-	-	-	-	-	-	-	-	-	-
FRANCO	500101	04/14/09	7.24	23.1	1416	690	-	-	-	-	-	-	-	-	-	-	-	-	-	-	-	-	-	-	-

TABLE 2
Compilation of Analytical Results
For Inorganic Analytes and Field Parameters

Well Name	ADWR 55 Registry No.	Sample Date	pH (SU)	Temp (deg C)	SC (µS/cm)	Sulfate, dissolved	Chloride, dissolved	Fluoride, dissolved	Nitrate as N, dissolved	Nitrate/Nitrite as N, dissolved	Nitrite as N, dissolved	Calcium, dissolved	Magnesium, dissolved	Potassium, dissolved	Sodium, dissolved	Bicarbonate as CaCO3	Carbonate as CaCO3	Hydroxide as CaCO3	Total Alkalinity	Residue, Filterable (TDS) @ 180ºC	TDS (calculated)	TDS Ratio (measured/ calculated)	Sum of Anions (meq/L)	Sum of Cations (meq/L)	Cation-Anion Balance (%)
FULTZ	212447	02/27/08	6.76	21.1	1827	152	-	-	-	-	-	-	-	-	-	-	-	-	-	-	-	-	-	-	-
FULTZ [1]	212447	04/21/08	6.74	22.0	1739	137	-	-	-	-	-	-	-	-	-	-	-	-	-	-	-	-	-	-	-
FULTZ [1]	212447	05/14/08	6.88	22.3	1532	131	-	-	-	-	-	-	-	-	-	-	-	-	-	-	-	-	-	-	-
FULTZ [1]	212447	06/23/08	6.74	22.0	1788	111	-	-	-	-	-	-	-	-	-	-	-	-	-	-	-	-	-	-	-
FULTZ [1]	212447	07/29/08	6.74	22.2	1989	152	-	-	-	-	-	-	-	-	-	-	-	-	-	-	-	-	-	-	-
FULTZ [1]	212447	08/28/08	M	21.6	1889	137	-	-	-	-	-	-	-	-	-	-	-	-	-	-	-	-	-	-	-
FULTZ [1]	212447	09/23/08	6.82	21.9	1821	137	-	-	-	-	-	-	-	-	-	-	-	-	-	-	-	-	-	-	-
FULTZ	212447	10/22/08	6.80	21.4	1940	145	-	-	-	-	-	-	-	-	-	-	-	-	-	-	-	-	-	-	-
FULTZ	212447	01/21/09	6.74	21.2	1481	82	-	-	-	-	-	-	-	-	-	-	-	-	-	-	-	-	-	-	-
FULTZ	212447	04/09/09	6.78	21.5	1695	138	-	-	-	-	-	-	-	-	-	-	-	-	-	-	-	-	-	-	-
GALLANT	502527	02/11/08	7.46	20.2	604	17.9	12.7	0.2	3.04	3.04	<0.01	106	15.9	4.3	25.6	344	<2	<2	344	400	402	1.00	7.8	7.8	0.0
GALLANT	502527	07/23/08	7.26	21.2	925	20.9	56.9	0.1	19.2	19.20	<0.01	138	19.8	4.8	29.6	303	<2	<2	303	560	537	1.04	9.4	9.9	2.6
GARNER 635	587635	02/04/08	7.61	22.7	479	37.8	13.7	0.2	1.68	1.69	0.01	39.2	8.2	2.8	65.0	182	<2	<2	182	290	284	1.02	4.9	5.5	5.8
GARNER 635	587635	05/05/08	7.26	24.9	468	35.8	-	-	-	-	-	-	-	-	-	-	-	-	-	-	-	-	-	-	-
GARNER 635	587635	07/15/08	7.63	25.6	480	37.4	13.5	0.2	1.92	1.92	<0.01	37.6	7.8	2.5	60.2	163	16	<2	179	300	281	1.07	4.0	5.2	4.0
GARNER 635	587635	10/15/08	7.65	24.1	472	36	-	-	-	-	-	-	-	-	-	-	-	-	-	-	-	-	-	-	-
GARNER 635	587635	01/28/09	7.69	23.4	368	37.4	-	-	-	-	-	-	-	-	-	-	-	-	-	-	-	-	-	-	-
GARNER 635	587635	04/15/09	7.83	24.1	412	36.9	-	-	-	-	-	-	-	-	-	-	-	-	-	-	-	-	-	-	-
GGOOSE 547	628547	05/21/08	7.08	22.7	856	199	37.1	0.1	7.14	7.14	<0.01	113	32.9	5.5	25.6	194	<2	<2	194	600	561	1.07	9.6	9.6	0.0
GGOOSE 547	628547	08/15/08	7.02	24.8	915	178	35.4	0.1	8.90	8.90	<0.01	117	32.4	5.6	25.4	187	<2	<2	187	590	545	1.08	9.1	9.7	3.2
GGOOSE 547	628547	10/29/08	7.27	22.6	897	216	-	-	-	-	-	-	-	-	-	-	-	-	-	-	-	-	-	-	-
GGOOSE 547	628547	02/24/09	7.06	23.8	851	186	-	-	-	-	-	-	-	-	-	-	-	-	-	-	-	-	-	-	-
GGOOSE 547	628547	05/14/09	7.15	23.9	743	174	-	-	-	-	-	-	-	-	-	-	-	-	-	-	-	-	-	-	-
GL 03	539782	03/04/08	7.43	25.7	417	20.3	20.3	<0.1	0.75	0.77	0.02	46.7	22.8	2.6	18.7	192	<2	<2	192	260	250	1.04	4.8	5.1	3.0
GL 03	539782	05/22/08	7.06	25.3	647	43.3	-	-	-	-	-	-	-	-	-	-	-	-	-	-	-	-	-	-	-
GL 03	539782	08/04/08	7.10	26.8	673	36.1	21.4	<0.1	0.60	0.62	0.02	68.7	38.9	3.4	19.5	278	<2	<2	278	400	358	1.12	6.9	7.5	4.2
GL 03	539782	11/12/08	7.21	25.2	478	34.9	-	-	-	-	-	-	-	-	-	-	-	-	-	-	-	-	-	-	-
GL 03	539782	02/26/09	7.05	26.5	603	54.8	-	-	-	-	-	-	-	-	-	-	-	-	-	-	-	-	-	-	-
GL 03	539782	05/05/09	6.91	28.1	682	43.9	-	-	-	-	-	-	-	-	-	-	-	-	-	-	-	-	-	-	-
HOBAN	805290	02/27/08	6.93	22.1	1359	510	-	-	-	-	-	-	-	-	-	-	-	-	-	-	-	-	-	-	-
HOBAN	805290	05/07/08	6.88	22.3	1532	670	-	-	-	-	-	-	-	-	-	-	-	-	-	-	-	-	-	-	-
HOBAN	805290	07/14/08	6.88	23.1	1719	690	-	-	-	-	-	-	-	-	-	-	-	-	-	-	-	-	-	-	-
HOBAN	805290	10/16/08	6.98	22.4	1624	692	-	-	-	-	-	-	-	-	-	-	-	-	-	-	-	-	-	-	-
HOBAN	805290	01/28/09	6.82	21.3	1220	580	-	-	-	-	-	-	-	-	-	-	-	-	-	-	-	-	-	-	-
HOBAN	805290	04/15/09	7.07	21.7	1423	700	-	-	-	-	-	-	-	-	-	-	-	-	-	-	-	-	-	-	-
HOWARD	NR	03/04/08	7.06	20.4	1280	571	-	-	-	-	-	-	-	-	-	-	-	-	-	-	-	-	-	-	-
HOWARD	NR	05/08/08	6.95	21.0	1494	673	-	-	-	-	-	-	-	-	-	-	-	-	-	-	-	-	-	-	-
HOWARD	NR	07/14/08	7.00	21.1	1566	610	-	-	-	-	-	-	-	-	-	-	-	-	-	-	-	-	-	-	-
HOWARD	NR	10/15/08	7.00	20.6	1598	683	-	-	-	-	-	-	-	-	-	-	-	-	-	-	-	-	-	-	-
HOWARD	NR	01/28/09	6.82	21.0	1203	640	-	-	-	-	-	-	-	-	-	-	-	-	-	-	-	-	-	-	-
HOWARD DUP	NR	01/28/09	6.82	21.0	1203	640	-	-	-	-	-	-	-	-	-	-	-	-	-	-	-	-	-	-	-
HOWARD	NR	04/15/09	7.02	21.5	1397	620	-	-	-	-	-	-	-	-	-	-	-	-	-	-	-	-	-	-	-
KEEFER	209744	02/06/08	7.70	19.0	378	6.8	-	-	-	-	-	-	-	-	-	-	-	-	-	-	-	-	-	-	-
KEEFER	209744	05/06/08	7.19	20.3	512	9	-	-	-	-	-	-	-	-	-	-	-	-	-	-	-	-	-	-	-
KEEFER	209744	07/16/08	7.21	21.4	539	8	-	-	-	-	-	-	-	-	-	-	-	-	-	-	-	-	-	-	-
KEEFER	209744	10/28/08	7.32	20.1	534	21.2	-	-	-	-	-	-	-	-	-	-	-	-	-	-	-	-	-	-	-
KEEFER	209744	01/28/09	7.42	19.5	356	6.1	-	-	-	-	-	-	-	-	-	-	-	-	-	-	-	-	-	-	-
KEEFER	209744	04/16/09	7.29	20.0	452	7.7	-	-	-	-	-	-	-	-	-	-	-	-	-	-	-	-	-	-	-
MCCONNELL 265	539265	02/20/08	7.21	21.1	1435	720	-	-	-	-	-	-	-	-	-	-	-	-	-	-	-	-	-	-	-
MCCONNELL 265	539265	05/06/08	6.77	21.6	1668	737	-	-	-	-	-	-	-	-	-	-	-	-	-	-	-	-	-	-	-
MCCONNELL 265	539265	07/15/08	6.91	22.3	1775	700	-	-	-	-	-	-	-	-	-	-	-	-	-	-	-	-	-	-	-
MCCONNELL 265	539265	10/15/08	6.82	21.3	1686	703	-	-	-	-	-	-	-	-	-	-	-	-	-	-	-	-	-	-	-
MCCONNELL 265	539265	01/28/09	6.85	21	1274	660	-	-	-	-	-	-	-	-	-	-	-	-	-	-	-	-	-	-	-
MCCONNELL 265	539265	04/15/09	7.04	21.3	1472	657	-	-	-	-	-	-	-	-	-	-	-	-	-	-	-	-	-	-	-
METZLER	35-71891	03/05/08	7.27	21.6	1055	317	-	-	-	-	-	-	-	-	-	-	-	-	-	-	-	-	-	-	-
METZLER	35-71891	05/15/08	7.12	22.8	1051	329	-	-	-	-	-	-	-	-	-	-	-	-	-	-	-	-	-	-	-
METZLER	35-71891	07/31/08	7.16	22.5	1078	317	-	-	-	-	-	-	-	-	-	-	-	-	-	-	-	-	-	-	-
METZLER	35-71891	10/20/08	7.24	22.2	1080	305	-	-	-	-	-	-	-	-	-	-	-	-	-	-	-	-	-	-	-
METZLER DUP	35-71891	10/20/08	7.24	22.2	1080	326	-	-	-	-	-	-	-	-	-	-	-	-	-	-	-	-	-	-	-
METZLER	35-71891	02/11/09	7.12	21.3	818	321	-	-	-	-	-	-	-	-	-	-	-	-	-	-	-	-	-	-	-
METZLER	35-71891	04/20/09	7.22	23.2	845	313	-	-	-	-	-	-	-	-	-	-	-	-	-	-	-	-	-	-	-
MOORE	538847	02/20/08	7.69	22.2	362	7.1	-	-	-	-	-	-	-	-	-	-	-	-	-	-	-	-	-	-	-
MOORE	538847	05/08/08	7.09	22.4	432	7.5	-	-	-	-	-	-	-	-	-	-	-	-	-	-	-	-	-	-	-
MOORE	538847	07/16/08	7.34	23.0	482	9.8	-	-	-	-	-	-	-	-	-	-	-	-	-	-	-	-	-	-	-
MOORE	538847	10/29/08	7.32	22.4	452	19.2	-	-	-	-	-	-	-	-	-	-	-	-	-	-	-	-	-	-	-
MOORE	538847	01/29/09	7.11	21.7	328	6.6	-	-	-	-	-	-	-	-	-	-	-	-	-	-	-	-	-	-	-
MOORE	538847	04/16/09	7.40	22.1	374	6.4	-	-	-	-	-	-	-	-	-	-	-	-	-	-	-	-	-	-	-
NESS	509127	07/24/08	7.35	26.5	563	50.2	-	-	-	-	-	-	-	-	-	-	-	-	-	-	-	-	-	-	-
NESS	509127	10/16/08	7.47	21.4	542	48.9	-	-	-	-	-	-	-	-	-	-	-	-	-	-	-	-	-	-	-
NESS	509127	01/26/09	7.39	17.2	422	52.3	-	-	-	-	-	-	-	-	-	-	-	-	-	-	-	-	-	-	-
NESS	509127	05/11/09	7.52	28.8	472	45.9	-	-	-	-	-	-	-	-	-	-	-	-	-	-	-	-	-	-	-
NOTEMAN	212483	02/05/08	6.70	19.9	1317	310	-	-	-	-	-	-	-	-	-	-	-	-	-	-	-	-	-	-	-
NOTEMAN	212483	05/13/08	6.67	23.0	1445	272	-	-	-	-	-	-	-	-	-	-	-	-	-	-	-	-	-	-	-
NOTEMAN	212483	07/24/08	6.68	24.2	1539	274	-	-	-	-	-	-	-	-	-	-	-	-	-	-	-	-	-	-	-
NOTEMAN	212483	10/23/08	6.57	23.2	1643	356	-	-	-	-	-	-	-	-	-	-	-	-	-	-	-	-	-	-	-
NOTEMAN	212483	01/19/09	6.38	22.9	1098	322	-	-	-	-	-	-	-	-	-	-	-	-	-	-	-	-	-	-	-
NOTEMAN	212483	04/07/09	6.56	23.8	1375	303	-	-	-	-	-	-	-	-	-	-	-	-	-	-	-	-	-	-	-

TABLE 2
Compilation of Analytical Results
For Inorganic Analytes and Field Parameters

Well Name	ADWR 55 Registry No.	Sample Date	pH (SU)	Temp (deg C)	SC (µS/cm)	Sulfate, dissolved	Chloride, dissolved	Fluoride, dissolved	Nitrate as N, dissolved	Nitrate/Nitrite as N, dissolved	Nitrite as N, dissolved	Calcium, dissolved	Magnesium, dissolved	Potassium, dissolved	Sodium, dissolved	Bicarbonate as CaCO3	Carbonate as CaCO3	Hydroxide as CaCO3	Total Alkalinity	Residue, Filterable (TDS) @ 180ºC	TDS (calculated)	TDS Ratio (measured/ calculated)	Sum of Anions (meq/L)	Sum of Cations (meq/L)	Cation-Anion Balance (%)
NSD-02	527587	02/05/08	-	-	-	43	52.5	0.201	<1.00	-	<0.01	-	-	-	-	-	-	-	-	388	-	-	-	-	-
NSD-02	527587	07/07/08	8.02	21.0	609	44	42	0.0431	0.641	-	0.007	-	-	-	-	-	-	-	-	369	-	-	-	-	-
NSD-03	527586	02/05/08	-	-	-	70.7	14.1	0.186	3.20	-	<0.010	-	-	-	-	-	-	-	-	396	-	-	-	-	-
NSD-03	527586	07/07/08	7.64	21.0	570	58.9	11.6	0.041	3.20	-	0.011	-	-	-	-	-	-	-	-	372	-	-	-	-	-
NWC-02	562944	10/27/08	7.47	22.2	438	5.1	20.7	0.1	2.74	2.74	<0.01	63.6	8.3	1.1	20.2	176	<2	<2	176	280	237	1.18	4.4	4.7	3.3
NWC-02	562944	02/12/09	7.58	21.6	330	6.6	-	-	-	-	-	-	-	-	-	-	-	-	-	-	-	-	-	-	-
NWC-02	562944	04/23/09	7.39	23.8	373	6.4	-	-	-	-	-	-	-	-	-	-	-	-	-	-	-	-	-	-	-
NWC-03	203321	03/04/08	-	-	-	560	30	-	4.64	-	<0.1	-	-	-	-	-	-	-	-	-	-	-	-	-	-
NWC-03	203321	06/09/08	-	-	-	524	-	-	4.75	-	<0.1	-	-	-	-	-	-	-	-	-	-	-	-	-	-
NWC-03	203321	10/27/08	7.07	21.9	1374	489	30	<0.1	4.41	4.41	<0.01	222	34.1	3.5	47.2	181	<2	<2	181	1010	954	1.06	15.10	16.10	3.20
NWC-03	203321	02/12/09	7.06	20.2	1023	412	-	-	-	-	-	-	-	-	-	-	-	-	-	-	-	-	-	-	-
NWC-03	203321	04/23/09	6.98	21.9	1129	466	-	-	-	-	-	-	-	-	-	-	-	-	-	-	-	-	-	-	-
NWC-03 DUP	203321	04/23/09	6.98	21.9	1129	460	-	-	-	-	-	-	-	-	-	-	-	-	-	-	-	-	-	-	-
NWC-04	551849	03/04/08	-	-	-	240	41	-	-	-	<0.1	-	-	-	-	-	-	-	-	-	-	-	-	-	-
NWC-04	551849	06/09/08	-	-	-	231	41.9	-	6.25	-	<0.1	-	-	-	-	-	-	-	-	-	-	-	-	-	-
NWC-04	551849	10/27/08	7.32	25.0	856	162	41.4	0.1	6.54	6.54	<0.01	91.5	36.7	6.2	41.5	182	<2	<2	182	540	518	1.04	8.6	9.5	5.0
NWC-04 [1]	551849	01/22/09	7.23	22.9	688	184	-	-	-	-	-	-	-	-	-	-	-	-	-	-	-	-	-	-	-
NWC-04 [1]	551849	02/12/09	7.20	19.8	699	181	-	-	-	-	-	-	-	-	-	-	-	-	-	-	-	-	-	-	-
NWC-04 DUP	551849	02/12/09	7.20	19.8	699	198	-	-	-	-	-	-	-	-	-	-	-	-	-	-	-	-	-	-	-
NWC-04 [1]	551849	03/11/09	7.15	23.4	846	197	-	-	-	-	-	-	-	-	-	-	-	-	-	-	-	-	-	-	-
NWC-04 [1]	551849	04/23/09	7.21	24.1	797	188	-	-	-	-	-	-	-	-	-	-	-	-	-	-	-	-	-	-	-
NWC-04 [1]	551849	05/28/09	7.01	24.1	933	210	-	-	-	-	-	-	-	-	-	-	-	-	-	-	-	-	-	-	-
NWC-04 [1]	551849	06/24/09	6.93	25.6	792	169	-	-	-	-	-	-	-	-	-	-	-	-	-	-	-	-	-	-	-
NWC-06	575700	03/04/08	-	-	-	7.9	13	-	1.71	-	<0.1	-	-	-	-	-	-	-	-	-	-	-	-	-	-
NWC-06	575700	06/09/08	-	-	-	7.2	12.9	-	1.78	-	<0.1	-	-	-	-	-	-	-	-	-	-	-	-	-	-
NWC-06	575700	10/27/08	7.35	23.3	414	6.4	13.4	0.2	1.86	1.86	<0.01	54.5	7.4	1.4	26.4	173	<2	<2	173	260	222	1.17	4.1	4.5	4.7
NWC-06	575700	02/12/09	7.54	21.8	306	8	-	-	-	-	-	-	-	-	-	-	-	-	-	-	-	-	-	-	-
NWC-06	575700	04/23/09	7.30	24.5	354	7.3	-	-	-	-	-	-	-	-	-	-	-	-	-	-	-	-	-	-	-
OSBORN	643436	02/25/08	7.35	22.4	508	16.4	18.2	0.3	3.76	3.76	<0.01	84.4	15.4	4.3	25.2	246	29	<2	275	370	357	1.04	6.6	6.7	0.8
OSBORN	643436	05/13/08	7.22	22.2	576	17.2	-	-	-	-	-	-	-	-	-	-	-	-	-	-	-	-	-	-	-
OSBORN	643436	07/22/08	7.24	22.9	618	17.7	19.7	0.4	4.38	4.4	<0.01	80.3	15	4.2	24.7	252	29	<2	281	350	362	0.97	6.8	6.4	-3.0
OSBORN DUP	643436	07/22/08	7.24	22.9	618	17.5	19.6	0.3	4.65	4.7	<0.01	80.9	15.1	4.2	25.0	250	31	<2	281	350	364	0.96	6.8	6.4	-3.0
OSBORN	643436	10/16/08	7.39	22.4	595	15.9	-	-	-	-	-	-	-	-	-	-	-	-	-	-	-	-	-	-	-
OSBORN	643436	01/20/09	7.33	22.4	469	16	-	-	-	-	-	-	-	-	-	-	-	-	-	-	-	-	-	-	-
OSBORN	643436	04/07/09	7.25	24.0	542	17	-	-	-	-	-	-	-	-	-	-	-	-	-	-	-	-	-	-	-
PALMER	578819	02/14/08	7.91	17.5	435	15.9	11.3	0.4	2.13	2.13	<0.01	31.9	27.1	5.4	50.1	235	15	< 2	251	300	308	0.97	5.8	6.1	2.5
PALMER	578819	05/13/08	7.92	22.9	508	16.6	-	-	-	-	-	-	-	-	-	-	-	-	-	-	-	-	-	-	-
PALMER	578819	07/22/08	7.64	25.8	548	16.2	11.3	0.4	2.34	2.34	<0.01	30	25.4	5.1	47.9	226	39	<2	265	300	321	0.93	6.1	5.8	-2.5
PALMER	578819	10/16/08	7.61	17.0	527	15.9	-	-	-	-	-	-	-	-	-	-	-	-	-	-	-	-	-	-	-
PALMER	578819	01/20/09	7.33	19.4	441	14.3	-	-	-	-	-	-	-	-	-	-	-	-	-	-	-	-	-	-	-
PALMER	578819	04/08/09	7.65	19.1	475	15.4	-	-	-	-	-	-	-	-	-	-	-	-	-	-	-	-	-	-	-
PANAGAKOS	35-76413	04/21/08	6.80	20.5	1228	410	-	-	-	-	-	-	-	-	-	-	-	-	-	-	-	-	-	-	-
PANAGAKOS	35-76413	07/21/08	6.95	21.9	1390	444	-	-	-	-	-	-	-	-	-	-	-	-	-	-	-	-	-	-	-
PANAGAKOS	35-76413	10/13/08	6.86	21.2	1386	480	-	-	-	-	-	-	-	-	-	-	-	-	-	-	-	-	-	-	-
PANAGAKOS DUP	35-76413	10/13/08	6.86	21.2	1386	500	-	-	-	-	-	-	-	-	-	-	-	-	-	-	-	-	-	-	-
PANAGAKOS	35-76413	01/22/09	6.92	19.7	997	397	-	-	-	-	-	-	-	-	-	-	-	-	-	-	-	-	-	-	-
PANAGAKOS	35-76413	04/09/09	6.81	21.7	1228	431	-	-	-	-	-	-	-	-	-	-	-	-	-	-	-	-	-	-	-
PANAGAKOS DUP	35-76413	04/09/09	6.81	21.7	1228	426	-	-	-	-	-	-	-	-	-	-	-	-	-	-	-	-	-	-	-
PARRA	576415	02/11/08	7.08	21.8	1067	360	33.4	0.1	4.17	< 0.04	<0.01	178	50.4	4.4	31.6	177	<2	<2	177	880	783	1.12	12.3	14.5	8.2
PARRA	576415	05/15/08	7.10	21.8	1200	405	-	-	-	-	-	-	-	-	-	-	-	-	-	-	-	-	-	-	-
PARRA	576415	07/31/08	7.00	22.4	1248	423	33.5	<0.1	4.23	4.23	<0.01	181	49.8	4.5	32.4	213	<2	<2	213	930	871	1.07	14.4	14.7	1.0
PARRA DUP	576415	07/31/08	7.00	22.4	1248	404	33.5	<0.1	4.33	4.33	<0.01	177	48.5	4.3	30.9	212	<2	<2	212	920	845	1.09	14.0	14.3	1.1
PARRA	576415	10/20/08	7.07	22.9	1246	387	-	-	-	-	-	-	-	-	-	-	-	-	-	-	-	-	-	-	-
PARRA	576415	02/13/09	7.24	22.1	965	405	-	-	-	-	-	-	-	-	-	-	-	-	-	-	-	-	-	-	-
PARRA	576415	04/20/09	7.10	22.6	971	372	-	-	-	-	-	-	-	-	-	-	-	-	-	-	-	-	-	-	-
PIONKE	613395	02/06/08	7.53	19.9	910	394	-	-	-	-	-	-	-	-	-	-	-	-	-	-	-	-	-	-	-
PIONKE	613395	05/07/08	7.08	21.4	1100	391	-	-	-	-	-	-	-	-	-	-	-	-	-	-	-	-	-	-	-
PIONKE	613395	07/17/08	6.99	21.9	1209	420	-	-	-	-	-	-	-	-	-	-	-	-	-	-	-	-	-	-	-
PIONKE	613395	10/27/08	7.03	20.8	1175	460	-	-	-	-	-	-	-	-	-	-	-	-	-	-	-	-	-	-	-
PIONKE	613395	01/29/09	7.13	19.9	847	385	-	-	-	-	-	-	-	-	-	-	-	-	-	-	-	-	-	-	-
PIONKE	613395	04/14/09	7.58	20.7	1053	411	-	-	-	-	-	-	-	-	-	-	-	-	-	-	-	-	-	-	-
POOL	509518	02/20/08	7.95	20.9	497	134	-	-	-	-	-	-	-	-	-	-	-	-	-	-	-	-	-	-	-
POOL	509518	05/19/08	7.40	22.2	585	122	-	-	-	-	-	-	-	-	-	-	-	-	-	-	-	-	-	-	-
POOL	509518	07/31/08	7.47	22.3	599	117	-	-	-	-	-	-	-	-	-	-	-	-	-	-	-	-	-	-	-
POOL	509518	10/21/08	7.51	21.4	598	120	-	-	-	-	-	-	-	-	-	-	-	-	-	-	-	-	-	-	-
POOL	509518	02/13/09	7.62	20.8	473	141	-	-	-	-	-	-	-	-	-	-	-	-	-	-	-	-	-	-	-
POOL	509518	04/21/09	7.73	22.6	470	124	-	-	-	-	-	-	-	-	-	-	-	-	-	-	-	-	-	-	-
POWER	624535	02/12/08	7.11	18.9	428	15.5	6.1	0.1	7.00	7.00	<0.01	95	7.6	3.8	7.4	242	<2	< 2	242	310	312	0.99	5.8	5.8	0.0
POWER	624535	07/22/08	7.10	21.7	795	20.2	37.8	<0.1	24.1	24.1	<0.01	124	11	3.8	13.6	222	29	<2	251	550	479	1.15	8.2	7.8	-2.5
RAMIREZ	216425	02/04/08	7.47	21.7	408	7.6	-	-	-	-	-	-	-	-	-	-	-	-	-	-	-	-	-	-	-
RAMIREZ	216425	05/06/08	7.19	22.7	405	8.3	-	-	-	-	-	-	-	-	-	-	-	-	-	-	-	-	-	-	-
RAMIREZ	216425	07/17/08	7.32	24.5	439	8.8	-	-	-	-	-	-	-	-	-	-	-	-	-	-	-	-	-	-	-
RAMIREZ	216425	10/27/08	7.41	22.2	412	7.3	-	-	-	-	-	-	-	-	-	-	-	-	-	-	-	-	-	-	-
RAMIREZ	216425	01/29/09	7.24	22.2	301	8.3	-	-	-	-	-	-	-	-	-	-	-	-	-	-	-	-	-	-	-
RAMIREZ	216425	04/16/09	7.49	22.4	344	7.6	-	-	-	-	-	-	-	-	-	-	-	-	-	-	-	-	-	-	-

TABLE 2
Compilation of Analytical Results
For Inorganic Analytes and Field Parameters

Well Name	ADWR 55 Registry No.	Sample Date	pH (SU)	Temp (deg C)	SC (µS/cm)	Sulfate, dissolved	Chloride, dissolved	Fluoride, dissolved	Nitrate as N, dissolved	Nitrate/Nitrite as N, dissolved	Nitrite as N, dissolved	Calcium, dissolved	Magnesium, dissolved	Potassium, dissolved	Sodium, dissolved	Bicarbonate as CaCO3	Carbonate as CaCO3	Hydroxide as CaCO3	Total Alkalinity	Residue, Filterable (TDS) @ 180ºC	TDS (calculated)	TDS Ratio (measured/ calculated)	Sum of Anions (meq/L)	Sum of Cations (meq/L)	Cation-Anion Balance (%)
RAY	803772	02/15/08	7.30	19.1	1540	159	-	-	-	-	-	-	-	-	-	-	-	-	-	-	-	-	-	-	-
RAY [1]	803772	04/21/08	6.92	21.3	1418	125	-	-	-	-	-	-	-	-	-	-	-	-	-	-	-	-	-	-	-
RAY [1]	803772	05/13/08	7.05	20.9	1418	123	-	-	-	-	-	-	-	-	-	-	-	-	-	-	-	-	-	-	-
RAY [1]	803772	06/23/08	6.87	21.1	1593	130	-	-	-	-	-	-	-	-	-	-	-	-	-	-	-	-	-	-	-
RAY [1]	803772	07/29/08	6.98	21.8	1411	120	-	-	-	-	-	-	-	-	-	-	-	-	-	-	-	-	-	-	-
RAY [1]	803772	08/28/08	M	21.1	1519	129	-	-	-	-	-	-	-	-	-	-	-	-	-	-	-	-	-	-	-
RAY [1]	803772	09/23/08	6.90	22.2	1519	125	-	-	-	-	-	-	-	-	-	-	-	-	-	-	-	-	-	-	-
RAY	803772	10/22/08	6.96	20.8	1604	145	-	-	-	-	-	-	-	-	-	-	-	-	-	-	-	-	-	-	-
RAY	803772	01/20/09	6.92	20.6	1355	88	-	-	-	-	-	-	-	-	-	-	-	-	-	-	-	-	-	-	-
RAY	803772	04/08/09	6.85	21.4	1759	178	-	-	-	-	-	-	-	-	-	-	-	-	-	-	-	-	-	-	-
ROGERS 803	641803	02/07/08	7.45	18.6	601	138	13.2	0.2	4.69	4.71	0.02	94	11.7	3.0	26.6	148	<2	<2	148	410	383	1.07	6.3	6.9	4.5
ROGERS 803 [1]	641803	04/21/08	7.32	21.4	552	128	-	-	-	-	-	-	-	-	-	-	-	-	-	-	-	-	-	-	-
ROGERS 803 [1]	641803	05/08/08	7.14	21.2	622	141	-	-	-	-	-	-	-	-	-	-	-	-	-	-	-	-	-	-	-
ROGERS 803 [1]	641803	06/23/08[1]	7.06	22.9	660	129	-	-	-	-	-	-	-	-	-	-	-	-	-	-	-	-	-	-	-
ROGERS 803 [1]	641803	07/29/08	6.78	23.1	339	134	13.1	0.2	4.30	4.30	<0.01	92.5	12.6	3.3	28.7	149	<2	<2	149	430	393	1.09	6.4	7.0	4.5
ROGERS 803 [1]	641803	08/28/08	7.18	21.6	635	128	-	-	-	-	-	-	-	-	-	-	-	-	-	-	-	-	-	-	-
ROGERS 803 [1]	641803	09/23/08	7.24	21.9	599	133	-	-	-	-	-	-	-	-	-	-	-	-	-	-	-	-	-	-	-
ROGERS 803	641803	10/22/08	7.36	21.3	650	144	-	-	-	-	-	-	-	-	-	-	-	-	-	-	-	-	-	-	-
ROGERS 803	641803	02/10/09	7.42	17.9	475	141	-	-	-	-	-	-	-	-	-	-	-	-	-	-	-	-	-	-	-
ROGERS 803	641803	04/29/09	7.52	21.9	506	211	-	-	-	-	-	-	-	-	-	-	-	-	-	-	-	-	-	-	-
ROGERS E	216018	02/04/08	7.40	21.0	435	4.6	-	-	-	-	-	-	-	-	-	-	-	-	-	-	-	-	-	-	-
ROGERS E	216018	05/07/08	7.18	22.2	415	5.9	-	-	-	-	-	-	-	-	-	-	-	-	-	-	-	-	-	-	-
ROGERS E	216018	07/17/08	7.28	23.0	446	7.1	-	-	-	-	-	-	-	-	-	-	-	-	-	-	-	-	-	-	-
ROGERS E	216018	10/27/08	7.38	21.4	434	15.7	-	-	-	-	-	-	-	-	-	-	-	-	-	-	-	-	-	-	-
ROGERS E	216018	02/10/09	7.51	20.7	322	5.4	-	-	-	-	-	-	-	-	-	-	-	-	-	-	-	-	-	-	-
ROGERS E	216018	04/16/09	7.48	22.0	361	4.9	-	-	-	-	-	-	-	-	-	-	-	-	-	-	-	-	-	-	-
RUIZ	531770	02/05/08	7.73	18.2	445	263	-	-	-	-	-	-	-	-	-	-	-	-	-	-	-	-	-	-	-
RUIZ	531770	05/15/08	7.23	25.9	965	265	-	-	-	-	-	-	-	-	-	-	-	-	-	-	-	-	-	-	-
RUIZ	531770	07/30/08	6.99	22.1	999	243	-	-	-	-	-	-	-	-	-	-	-	-	-	-	-	-	-	-	-
RUIZ	531770	10/20/08	7.04	22.0	995	238	-	-	-	-	-	-	-	-	-	-	-	-	-	-	-	-	-	-	-
RUIZ	531770	02/12/09	6.94	20.9	748	254	-	-	-	-	-	-	-	-	-	-	-	-	-	-	-	-	-	-	-
RUIZ	531770	04/21/09	7.18	22.3	759	227	-	-	-	-	-	-	-	-	-	-	-	-	-	-	-	-	-	-	-
SCHWARTZ	210865	02/08/08	7.52	21.5	506	158	-	-	-	-	-	-	-	-	-	-	-	-	-	-	-	-	-	-	-
SCHWARTZ [1]	210865	04/21/08	7.23	21.7	563	122	-	-	-	-	-	-	-	-	-	-	-	-	-	-	-	-	-	-	-
SCHWARTZ [1]	210865	05/19/08	7.38	22.4	629	130	-	-	-	-	-	-	-	-	-	-	-	-	-	-	-	-	-	-	-
SCHWARTZ [1]	210865	06/23/08	7.02	22.1	674	129	-	-	-	-	-	-	-	-	-	-	-	-	-	-	-	-	-	-	-
SCHWARTZ [1]	210865	07/29/08	7.25	22.4	955	245	-	-	-	-	-	-	-	-	-	-	-	-	-	-	-	-	-	-	-
SCHWARTZ [1]	210865	08/28/08	M	22.3	669	131	-	-	-	-	-	-	-	-	-	-	-	-	-	-	-	-	-	-	-
SCHWARTZ [1]	210865	09/23/08	7.27	22.2	607	124	-	-	-	-	-	-	-	-	-	-	-	-	-	-	-	-	-	-	-
SCHWARTZ [1]	210865	10/22/08	7.31	22.0	653	135	-	-	-	-	-	-	-	-	-	-	-	-	-	-	-	-	-	-	-
SCHWARTZ [1]	210865	11/19/08	7.38	21.1	612	140	-	-	-	-	-	-	-	-	-	-	-	-	-	-	-	-	-	-	-
SCHWARTZ [1]	210865	12/17/08	6.78	21.6	472	144	-	-	-	-	-	-	-	-	-	-	-	-	-	-	-	-	-	-	-
SCHWARTZ [1]	210865	01/29/09	7.08	22.0	475	124	-	-	-	-	-	-	-	-	-	-	-	-	-	-	-	-	-	-	-
SCHWARTZ [1]	210865	02/23/09	7.33	22.1	610	123	-	-	-	-	-	-	-	-	-	-	-	-	-	-	-	-	-	-	-
SCHWARTZ	210865	04/17/09	7.46	22.2	520	120	-	-	-	-	-	-	-	-	-	-	-	-	-	-	-	-	-	-	-
SRC	211345	04/23/08	7.57	25.8	380	19	10	0.2	3.61	3.61	<0.01	25.8	16.3	2.1	48.2	174	<2	<2	174	230	-	-	-	-	-
SRC	211345	08/05/08	7.40	27.2	452	15.4	10.4	0.2	3.74	3.74	<0.01	26.8	17.8	2.0	44.6	173	<2	<2	173	250	238	1.05	4.3	4.8	5.5
SWAN	NR	02/13/08	7.28	20.7	467	24.1	-	-	-	-	-	-	-	-	-	-	-	-	-	-	-	-	-	-	-
SWAN	NR	05/14/08	7.24	21.2	479	23.7	-	-	-	-	-	-	-	-	-	-	-	-	-	-	-	-	-	-	-
SWAN	NR	07/24/08	7.35	22.4	506	18	-	-	-	-	-	-	-	-	-	-	-	-	-	-	-	-	-	-	-
SWAN	NR	10/16/08	7.32	20.7	488	19	-	-	-	-	-	-	-	-	-	-	-	-	-	-	-	-	-	-	-
SWAN	NR	01/20/09	7.05	20.4	391	19.8	-	-	-	-	-	-	-	-	-	-	-	-	-	-	-	-	-	-	-
SWAN	NR	04/07/09	7.21	21.5	447	19.9	-	-	-	-	-	-	-	-	-	-	-	-	-	-	-	-	-	-	-
TM-02A	522574	03/04/08	8.67	22.6	302	12.3	8.6	0.3	<0.02	0.02	0.02	12.6	5.8	2.2	58.0	146	9	<2	155	190	196	0.97	3.6	3.7	1.4
TM-02A	522574	05/23/08	7.75	22.9	321	14.7	-	-	-	-	-	-	-	-	-	-	-	-	-	-	-	-	-	-	-
TM-02A	522574	08/15/08	7.84	26.4	369	14.4	8.2	0.2	0.25	0.3	<0.01	14.7	5.2	2.4	60.2	143	8	<2	151	190	200	0.95	3.5	3.8	4.1
TM-02A	522574	10/30/08	8.07	23.9	375	21.9	-	-	-	-	-	-	-	-	-	-	-	-	-	-	-	-	-	-	-
TM-02A	522574	02/24/09	8.10	24.8	340	20.3	-	-	-	-	-	-	-	-	-	-	-	-	-	-	-	-	-	-	-
TM-02A	522574	05/06/09	8.06	26.7	320	18.7	-	-	-	-	-	-	-	-	-	-	-	-	-	-	-	-	-	-	-
TM-03	522575	05/20/08	7.51	22.2	778	110	-	-	-	-	-	-	-	-	-	-	-	-	-	-	-	-	-	-	-
TM-03	522575	08/06/08	7.08	21.6	828	97	40.7	0.2	7.68	7.68	<0.01	94.3	36.6	3.5	27.8	221	<2	<2	221	510	467	1.09	8.1	9.0	5.3
TM-03	522575	11/12/08	7.47	20.5	590	128	-	-	-	-	-	-	-	-	-	-	-	-	-	-	-	-	-	-	-
TM-03	522575	02/26/09	7.21	21.8	737	107	-	-	-	-	-	-	-	-	-	-	-	-	-	-	-	-	-	-	-
TM-03 DUP	522575	02/26/09	7.21	21.8	737	102	-	-	-	-	-	-	-	-	-	-	-	-	-	-	-	-	-	-	-
TM-03	522575	05/13/09	7.47	22.2	695	109	-	-	-	-	-	-	-	-	-	-	-	-	-	-	-	-	-	-	-
TM-06 MILLER	522695	02/27/08	7.44	19.6	457	13.9	7.1	0.3	0.96	0.96	<0.01	42.2	19	1.7	54.3	218	<2	<2	218	310	274	1.13	4.9	6.1	10.9
TM-06 MILLER	522695	05/20/08	7.50	20.7	506	32.7	-	-	-	-	-	-	-	-	-	-	-	-	-	-	-	-	-	-	-
TM-06 MILLER	522695	08/04/08	7.41	20.7	529	31.3	18	0.7	0.89	0.89	<0.01	37.8	19.5	1.9	52.1	210	<2	<2	210	300	291	1.03	5.4	5.8	3.6
TM-06 MILLER	522695	10/29/08	7.55	20.2	531	34.5	-	-	-	-	-	-	-	-	-	-	-	-	-	-	-	-	-	-	-
TM-06 MILLER	522695	02/26/09	7.18	20.4	574	32.7	-	-	-	-	-	-	-	-	-	-	-	-	-	-	-	-	-	-	-
TM-06 MILLER	522695	05/13/09	7.35	20.9	465	30.6	-	-	-	-	-	-	-	-	-	-	-	-	-	-	-	-	-	-	-
TM-07	522576	03/06/08	7.54	20.8	726	22.5	9	0.2	3.04	3.04	<0.01	49	15.8	2.0	22.6	133	9	<2	142	220	223	0.10	3.7	4.7	11.9
TM-07	522576	05/22/08	6.96	20.1	385	22.9	-	-	-	-	-	-	-	-	-	-	-	-	-	-	-	-	-	-	-
TM-07	522576	08/06/08	7.04	22.8	519	22.2	8.9	0.2	2.52	2.52	<0.01	45.8	14.7	1.9	20.5	157	<2	<2	159	240	220	1.09	4.0	4.4	4.8
TM-07	522576	11/04/08	7.76	20.6	347	31.2	-	-	-	-	-	-	-	-	-	-	-	-	-	-	-	-	-	-	-
TM-07	522576	02/20/09	7.77	19.9	376	22.5	-	-	-	-	-	-	-	-	-	-	-	-	-	-	-	-	-	-	-
TM-07	522576	05/13/09	7.30	22.9	559	130	-	-	-	-	-	-	-	-	-	-	-	-	-	-	-	-	-	-	-

TABLE 2
Compilation of Analytical Results
For Inorganic Analytes and Field Parameters

Well Name	ADWR 55 Registry No.	Sample Date	pH (SU)	Temp (deg C)	SC (µS/cm)	Sulfate, dissolved	Chloride, dissolved	Fluoride, dissolved	Nitrate as N, dissolved	Nitrate/Nitrite as N, dissolved	Nitrite as N, dissolved	Calcium, dissolved	Magnesium, dissolved	Potassium, dissolved	Sodium, dissolved	Bicarbonate as CaCO3	Carbonate as CaCO3	Hydroxide as CaCO3	Total Alkalinity	Residue, Filterable (TDS) @ 180ºC	TDS (calculated)	TDS Ratio (measured/ calculated)	Sum of Anions (meq/L)	Sum of Cations (meq/L)	Cation-Anion Balance (%)
TM-08 SWAN	522817	02/13/08	7.63	25.2	511	12.6	32.1	0.3	5.30	5.30	<0.01	43.4	21.4	4.9	35.5	204	<2	< 2	204	310	296	1.1	5.6	5.6	0.0
TM-08 SWAN	522817	05/14/08	7.44	24.4	480	12.6	-	-	-	-	-	-	-	-	-	-	-	-	-	-	-	-	-	-	-
TM-08 SWAN	522817	07/23/08	7.76	28.1	522	12.6	14.8	0.3	2.86	2.86	<0.01	<0.02	<0.02	1.1	128	204	11	<2	215	310	303	1.02	5.2	5.6	3.7
TM-15 MILLER	522699	02/27/08	7.66	21.9	344	14	7.1	0.4	1.56	1.56	<0.01	32.9	18	2.0	32.4	181	2	<2	183	220	224	0.98	4.2	4.6	4.5
TM-15 MILLER	522699	05/23/08	7.54	22.1	371	14.4	-	-	-	-	-	-	-	-	-	-	-	-	-	-	-	-	-	-	-
TM-15 MILLER	522699	08/05/08	7.42	23.3	413	13.7	7	0.3	1.99	1.99	<0.01	29.8	18.9	2.0	32.0	173	<2	<2	174	210	216	0.97	4.1	4.5	4.7
TM-15 MILLER	522699	10/28/08	7.63	22.6	387	18.6	-	-	-	-	-	-	-	-	-	-	-	-	-	-	-	-	-	-	-
TM-15 MILLER DUP	522699	10/28/08	7.63	22.6	387	18.8	-	-	-	-	-	-	-	-	-	-	-	-	-	-	-	-	-	-	-
TM-15 MILLER	522699	02/26/09	7.57	22.0	373	14.6	-	-	-	-	-	-	-	-	-	-	-	-	-	-	-	-	-	-	-
TM-15 MILLER	522699	05/13/09	7.61	23.1	344	13.7	-	-	-	-	-	-	-	-	-	-	-	-	-	-	-	-	-	-	-
TM-16	522578	03/05/08	7.17	20.6	1351	497	28.9	<0.1	6.80	6.90	<0.01	225	51.7	13.4	30.7	205	<2	<2	205	1030	1000	1.03	15.8	17.2	4.2
TM-16	522578	05/22/08	7.05	20.5	1304	522	-	-	-	-	-	-	-	-	-	-	-	-	-	-	-	-	-	-	-
TM-16	522578	08/06/08	6.67	20.9	1410	466	28.1	<0.1	8.07	8.07	<0.01	215	52.7	13.3	30.0	191	<2	<2	191	1070	955	1.12	15.0	16.7	5.4
TM-16	522578	11/05/08	7.14	19.8	1162	547		-	-	-	-	-	-	-	-	-	-	-	-	-	-	-	-	-	-
TM-16	522578	02/20/09	6.90	21.1	1292	492		-	-	-	-	-	-	-	-	-	-	-	-	-	-	-	-	-	-
TM-16	522578	05/13/09	6.93	21.1	1179	484		-	-	-	-	-	-	-	-	-	-	-	-	-	-	-	-	-	-
TM-19A	522581	03/06/08	8.02	22.2	240	56.1	15.4	0.1	0.26	0.26	<0.01	37.9	11.6	3.0	57.7	119	19	<2	138	280	273	1.03	4.3	5.4	11.3
TM-19A	522581	05/22/08	7.36	24.0	501	64.5	-	-	-	-	-	-	-	-	-	-	-	-	-	-	-	-	-	-	-
TM-19A	522581	08/06/08	7.32	22.6	494	55.3	15.4	0.1	0.09	0.09	<0.01	37.3	10.8	2.9	53.0	153	5	<2	158	270	272	0.99	4.7	5.1	4.1
TM-19A	522581	11/18/08	7.79	24.3	365	66.3	-	-	-	-	-	-	-	-	-	-	-	-	-	-	-	-	-	-	-
TM-19A	522581	03/03/09	7.41	24.5	489	66.2	-	-	-	-	-	-	-	-	-	-	-	-	-	-	-	-	-	-	-
TM-19A	522581	04/22/09	7.44	24.3	494	62.5	-	-	-	-	-	-	-	-	-	-	-	-	-	-	-	-	-	-	-
TM-42	562554	03/05/08	7.10	20.8	1342	482	27	0.2	6.55	6.55	<0.01	185	55.8	10.4	37.9	186	<2	<2	186	980	939	1.04	15.1	15.8	2.3
TM-42	562554	05/22/08	7.05	21.4	1270	483	-	-	-	-	-	-	-	-	-	-	-	-	-	-	-	-	-	-	-
TM-42	562554	08/06/08	6.69	22.0	1388	467	27.3	0.2	7.20	7.20	<0.01	191	60.7	10.1	38.7	208	<2	<2	208	1010	952	1.04	15.3	16.5	3.8
TM-42	562554	11/06/08	6.90	21.0	1025	477	-	-	-	-	-	-	-	-	-	-	-	-	-	-	-	-	-	-	-
TM-42	562554	02/18/09	6.72	22.3	1245	429	-	-	-	-	-	-	-	-	-	-	-	-	-	-	-	-	-	-	-
TM-42	562554	05/07/09	6.88	24.5	1155	430	-	-	-	-	-	-	-	-	-	-	-	-	-	-	-	-	-	-	-
TM-42 DUP	562554	05/07/09	6.88	24.5	1155	445	-	-	-	-	-	-	-	-	-	-	-	-	-	-	-	-	-	-	-
TM-43	564729	03/03/08	8.57	21.0	341	2.1	7.7	0.3	0.04	0.04	<0.01	10.1	5.7	2.2	79.4	197	20	<2	217	250	246	1.02	4.6	4.5	-1.1
TM-43	564729	08/04/08	8.14	25.7	436	<5	12	<1	0.25	0.25	<0.01	10.4	5.8	2.0	79.7	174	12	<2	186	270	227	1.19	4.0	4.5	5.9
TM-43A	564726	03/03/08	6.17	19.9	2788	1420	31	<0.2	0.99	0.99	<0.01	570	181	4.5	42.1	713	<2	<2	713	3000	2680	1.19	45.0	45.0	0.3
TM-43A	564726	08/04/08	6.03	21.6	3149	1320	30	<0.2	1.31	1.31	<0.01	577	188	4.7	40.5	658	<2	<2	658	2950	2560	1.15	41.8	46.2	5.0
TM-43B	565004	03/03/08	6.79	20.6	514	0.7	5	<0.1	0.05	0.06	0.01	54.6	23.8	2.9	47.9	338	<2	<2	338	350	338	1.04	6.9	6.8	-0.7
TM-43B	565004	08/05/08	6.89	21.0	507	31.8	4.7	<0.1	0.03	0.03	<0.01	47.5	21.5	2.6	44.9	231	<2	<2	231	300	292	1.03	5.4	6.1	6.1
TM-43B DUP	565004	08/05/08	6.89	21.0	507	32.5	4.7	<0.1	0.11	0.11	<0.01	47.9	21.7	2.5	44.9	234	<2	<2	234	310	295	1.05	5.5	6.2	6.0
TVI 236	802236	03/20/08	7.48	20.0	488	31.3	26	0.1	3.90	3.93	0.03	70.5	9.3	1.9	25.6	178	<2	<2	178	310	289	1.07	5.2	5.4	1.9
TVI 236	802236	05/07/08	7.13	20.4	494	32.6	-	-	-	-	-	-	-	-	-	-	-	-	-	-	-	-	-	-	-
TVI 236	802236	07/15/08	7.39	21.9	532	37.6	23.5	0.2	3.46	3.46	<0.01	70.4	9.3	1.8	26.3	161	11	<2	173	310	292	1.06	5.1	5.4	2.9
TVI 236	802236	10/15/08	7.45	22.3	490	36.6	-	-	-	-	-	-	-	-	-	-	-	-	-	-	-	-	-	-	-
TVI 236	802236	02/11/09	7.32	20.1	391	27.6	-	-	-	-	-	-	-	-	-	-	-	-	-	-	-	-	-	-	-
TVI 236	802236	04/17/09	7.36	19.3	418	28.1	-	-	-	-	-	-	-	-	-	-	-	-	-	-	-	-	-	-	-
TVI 236 DUP	802236	04/17/09	7.36	19.3	418	28.3	-	-	-	-	-	-	-	-	-	-	-	-	-	-	-	-	-	-	-
TVI 875	568875	02/21/08	7.28	21.1	739	244	20.1	0.2	2.99	2.99	<0.01	120	16.1	2.9	41.1	161	11	<2	172	630	565	1.12	9.3	9.2	-0.5
TVI 875	568875	05/07/08	7.09	21.2	833	250	-	-	-	-	-	-	-	-	-	-	-	-	-	-	-	-	-	-	-
TVI 875	568875	07/15/08	7.27	22.4	925	274	20.2	0.2	3.00	3.00	<0.01	131	17.4	2.8	39.6	148	11	<2	160	640	598	1.07	9.7	9.7	0.0
TVI 875	568875	10/15/08	7.26	22.1	878	245	-	-	-	-	-	-	-	-	-	-	-	-	-	-	-	-	-	-	-
TVI 875	568875	02/11/09	7.20	20.7	738	312	-	-	-	-	-	-	-	-	-	-	-	-	-	-	-	-	-	-	-
TVI 875	568875	04/17/09	7.31	21.5	690	251	-	-	-	-	-	-	-	-	-	-	-	-	-	-	-	-	-	-	-
WALKER	200393	02/13/08	7.05	20.2	650	20	4	0.2	2.26	2.26	<0.01	117	14.4	3.6	14.3	355	<2	<2	355	440	396	1.11	7.8	7.7	-0.6
WALKER	200393	07/23/08	7.25	20.7	740	45.4	37.8	0.3	7.24	7.24	<0.01	89	27.9	2.9	28.6	250	7	<2	257	450	421	1.07	7.6	8.0	2.6
WEED	544535	02/14/08	7.74	21.7	323	11.1	9	-	1.72	1.72	<0.02	35.6	14.5	2.2	30.0	162	5	<2	168	230	212	1.08	3.9	4.3	4.9
WEED	544535	05/15/08	7.22	22.7	365	12.6	-	-	-	-	-	-	-	-	-	-	-	-	-	-	-	-	-	-	-
WEED	544535	07/30/08	7.42	32.0	407	11.5	10.1	0.3	1.92	1.92	<0.01	34.1	13.6	2.2	29.4	163	2	<2	165	230	209	1.10	3.9	4.1	2.5
WEED	544535	10/20/08	8.10	31.6	405	10.2	-	-	-	-	-	-	-	-	-	-	-	-	-	-	-	-	-	-	-
WEED	544535	02/13/09	7.66	21.0	303	12.6	-	-	-	-	-	-	-	-	-	-	-	-	-	-	-	-	-	-	-
WEED	544535	04/22/09	7.46	22.2	368	11.6	-	-	-	-	-	-	-	-	-	-	-	-	-	-	-	-	-	-	-
WEISKOPF	641802	02/15/08	7.48	20.0	1072	500	33.1	0.2	4.74	4.74	<0.01	218	31.4	4.3	35.7	177	<2	<2	177	1010	950	1.06	15.3	15.2	-0.3
WEISKOPF	641802	05/07/08	7.10	21.8	1251	483	-	-	-	-	-	-	-	-	-	-	-	-	-	-	-	-	-	-	-
WEISKOPF	641802	07/16/08	7.07	22.2	1399	560	26	0.1	4.29	4.29	<0.01	248	34.3	4.4	38.6	170	3	<2	173	1060	1040	1.0	16.3	17.0	2.1
WEISKOPF	641802	10/28/08	6.98	20.8	1401	602	-	-	-	-	-	-	-	-	-	-	-	-	-	-	-	-	-	-	-
WEISKOPF	641802	01/29/09	6.79	20.7	1014	503	-	-	-	-	-	-	-	-	-	-	-	-	-	-	-	-	-	-	-
WEISKOPF	641802	04/15/09	7.53	21.1	1164	503	-	-	-	-	-	-	-	-	-	-	-	-	-	-	-	-	-	-	-
ZANDER	205126	02/04/08	7.24	19.7	392	5.7	-	-	-	-	-	-	-	-	-	-	-	-	-	-	-	-	-	-	-
ZANDER	205126	05/06/08	7.26	21.2	404	6.3	-	-	-	-	-	-	-	-	-	-	-	-	-	-	-	-	-	-	-
ZANDER	205126	07/16/08	6.92	22.9	441	6.9	-	-	-	-	-	-	-	-	-	-	-	-	-	-	-	-	-	-	-
ZANDER	205126	10/28/08	7.40	21.2	415	15	-	-	-	-	-	-	-	-	-	-	-	-	-	-	-	-	-	-	-
ZANDER	205126	02/10/09	7.50	20.4	317	6	-	-	-	-	-	-	-	-	-	-	-	-	-	-	-	-	-	-	-
ZANDER	205126	04/16/09	7.47	21.7	352	5.5	-	-	-	-	-	-	-	-	-	-	-	-	-	-	-	-	-	-	-

Notes:
All units are in milligrams per liter (mg/L) unless otherwise noted
deg C = degrees Celsius
meq/l = milliequivalent per liter
M = pH Meter Malfunction
NA = Not Applicable
NR = No Record
- = Not Analyzed
ND = No Data
SC = Specific Conductance
SU = Standard Units
TDS = Total Dissolved Solids
µS/cm = microsiemens per centimeter
[1] *Verified drinking water supply well, sample collected for sulfate trend analysis for interim action evaluation*

TABLE 3
Compilation of Groundwater Elevation Data

Well Name	ADWR 55 Registry No.	UTM East	UTM North	Date	Measuring Point Elevation[1] (ft amsl)	Depth To Water (feet)	Groundwater Elevation (ft amsl)
ANDERSON	613396	601134.729	3468816.065	03/20/08	4580.34	145.46	4434.88
ANDERSON	613396	601134.729	3468816.065	05/05/08	4580.34	145.84	4434.50
ANDERSON	613396	601134.729	3468816.065	07/14/08	4580.34	146.16	4434.18
ANDERSON	613396	601134.729	3468816.065	10/15/08	4580.34	146.21	4434.13
ANDERSON	613396	601134.729	3468816.065	01/27/09	4580.34	145.97	4434.37
ANDERSON	613396	601134.729	3468816.065	04/14/09	4580.34	146.21	4434.13
AWC-02 [2]	616586	598907.911	3468549.357	04/08/08	4547.64	116	4431.64
AWC-02	616586	598907.911	3468549.357	08/27/08	4547.64	121.12	4426.52
AWC-02 [3]	616586	598907.911	3468549.357	10/23/08	4547.64	115	4432.64
AWC-02 [3]	616586	598907.911	3468549.357	04/22/09	4547.64	118	4429.64
AWC-03 [2]	616585	599090.322	3468681.898	04/08/08	4539.52	112	4427.52
AWC-03	616585	599090.322	3468681.898	08/27/08	4539.52	119.40	4420.12
AWC-03 [3]	616585	599090.322	3468681.898	10/23/08	4539.52	106	4433.52
AWC-03 [3]	616585	599090.322	3468681.898	04/22/09	4539.52	114	4425.52
AWC-04 [2]	616584	598949.929	3468717.084	04/08/08	4540.48	108	4432.48
AWC-04	616584	598949.929	3468717.084	08/18/08	4540.48	112.56	4427.92
AWC-04 [3]	616584	598949.929	3468717.084	10/23/08	4540.48	111.31	4429.17
AWC-04 [3]	616584	598949.929	3468717.084	04/22/09	4540.48	110	4430.48
AWC-05 [2]	590620	599269.904	3468541.692	04/08/08	4542.51	284	4258.51
AWC-05	590620	599269.904	3468541.692	08/27/08	4542.51	299.65	4242.86
AWC-05 [3]	590620	599269.904	3468541.692	10/23/08	4542.51	284	4258.51
AWC-05 [3]	590620	599269.904	3468541.692	04/22/09	4542.51	286	4256.51
AWC-05 [3]	590620	599269.904	3468541.692	06/03/09	4542.51	125	4417.51
BANKS 987	647987	606981.921	3469206.175	02/27/08	4648.18	208.00	4440.18
BANKS 987	647987	606981.921	3469206.175	05/12/08	4648.18	216.30	4431.88
BANKS 987	647987	606981.921	3469206.175	07/21/08	4648.18	228.95	4419.23
BANKS 987	647987	606981.921	3469206.175	10/13/08	4648.18	228.20	4419.98
BANKS 987	647987	606981.921	3469206.175	01/21/09	4648.18	206.64	4441.54
BANKS 987	647987	606981.921	3469206.175	04/08/09	4648.18	205.50	4442.68
BARTON 010	085010	606201.084	3469047.469	05/12/08	4688.95	227.50	4461.45
BARTON 010	085010	606201.084	3469047.469	07/23/08	4688.95	276.06	4412.89
BARTON 010	085010	606201.084	3469047.469	10/16/08	4688.95	Dry	<4372
BARTON 010	085010	606201.084	3469047.469	03/11/09	4688.95	Dry	<4372
BARTON 919	644919	606243.850	3469076.689	05/12/08	4692.36	113.71	4578.65
BARTON 919	644919	606243.850	3469076.689	07/23/08	4692.36	113.56	4578.80
BARTON 919	644919	606243.850	3469076.689	10/16/08	4692.36	113.20	4579.16
BARTON 919	644919	606243.850	3469076.689	03/11/09	4692.36	112.92	4579.44
BARTON 919	644919	606243.850	3469076.689	04/10/09	4692.36	112.89	4579.47
BF-01	539783	604169.077	3472151.593	03/04/08	4835.23	348.99	4486.24
BF-01	539783	604169.077	3472151.593	05/23/08	4835.23	348.80	4486.43
BF-01	539783	604169.077	3472151.593	08/05/08	4835.23	348.66	4486.57
BF-01	539783	604169.077	3472151.593	11/05/08	4835.23	348.94	4486.29
BF-01	539783	604169.077	3472151.593	02/20/09	4835.23	348.78	4486.45
BF-01	539783	604169.077	3472151.593	05/06/09	4835.23	348.73	4486.50
BIMA	577927	606001.245	3471852.804	05/13/08	4802.05	367.31	4434.74
BIMA	577927	606001.245	3471852.804	08/18/08	4802.05	370.24	4431.81
BIMA	577927	606001.245	3471852.804	10/23/08	4802.05	353.96	4448.09
BIMA	577927	606001.245	3471852.804	01/20/09	4802.05	353.07	4448.98
BIMA	577927	606001.245	3471852.804	04/07/09	4802.05	357.76	4444.29
BMO-2008-1G	909474	606467.681	3471723.644	08/27/08	4805.10	62.05	4743.05
BMO-2008-1G	909474	606467.681	3471723.644	11/11/08	4805.10	60.95	4744.15
BMO-2008-1G	909474	606467.681	3471723.644	02/25/09	4805.10	61.43	4743.67
BMO-2008-1G	909474	606467.681	3471723.644	04/28/09	4805.10	62.01	4743.09
BMO-2008-3B	909147	602012.923	3467919.582	07/18/08	4583.97	138.05	4445.92
BMO-2008-3B	909147	602012.923	3467919.582	11/04/08	4583.97	137.95	4446.02
BMO-2008-3B	909147	602012.923	3467919.582	02/19/09	4583.97	138.19	4445.78
BMO-2008-3B	909147	602012.923	3467919.582	05/11/09	4583.97	138.46	4445.51
BMO-2008-4B	910096	601099.405	3468383.430	12/11/08	4573.17	130.77	4442.40
BMO-2008-4B	910096	601099.405	3468383.430	02/18/09	4573.17	130.58	4442.59
BMO-2008-4B	910096	601099.405	3468383.430	04/30/09	4573.17	131.24	4441.93
BMO-2008-5B	909653	600438.159	3468994.715	09/30/08	4585.10	145.10	4440.00
BMO-2008-5B	909653	600438.159	3468994.715	02/18/09	4585.10	144.35	4440.75
BMO-2008-5B	909653	600438.159	3468994.715	04/27/09	4585.10	144.78	4440.32
BMO-2008-5M	909552	600445.071	3468994.282	10/02/08	4585.02	146.65	4438.37
BMO-2008-5M	909552	600445.071	3468994.282	02/18/09	4585.02	145.97	4439.05
BMO-2008-5M	909552	600445.071	3468994.282	04/27/09	4585.02	146.46	4438.56
BMO-2008-6B	909146	600366.523	3469820.644	07/16/08	4627.44	190.13	4437.31
BMO-2008-6B	909146	600366.523	3469820.644	11/04/08	4627.44	190.23	4437.21
BMO-2008-6B	909146	600366.523	3469820.644	02/19/09	4627.44	189.71	4437.73
BMO-2008-6B	909146	600366.523	3469820.644	04/27/09	4627.44	189.99	4437.45
BMO-2008-6M	909019	600367.943	3469813.885	07/10/08	4626.90	191.63	4435.27
BMO-2008-6M	909019	600367.943	3469813.885	11/04/08	4626.90	190.25	4436.65
BMO-2008-6M	909019	600367.943	3469813.885	02/20/09	4626.90	190.70	4436.20
BMO-2008-6M	909019	600367.943	3469813.885	04/28/09	4626.90	190.98	4435.92
BMO-2008-7M	908794	603099.165	3470029.283	07/14/08	4688.33	238.31	4450.02
BMO-2008-7M	908794	603099.165	3470029.283	11/06/08	4688.33	239.69	4448.64
BMO-2008-7M	908794	603099.165	3470029.283	02/18/09	4688.33	238.90	4449.43
BMO-2008-7M	908794	603099.165	3470029.283	05/11/09	4688.33	239.03	4449.30
BMO-2008-8B	910097	604171.347	3471141.719	12/05/08	4753.25	297.94	4455.31
BMO-2008-8B	910097	604171.347	3471141.719	02/19/09	4753.25	297.63	4455.62
BMO-2008-8B	910097	604171.347	3471141.719	05/05/09	4753.25	297.37	4455.88
BMO-2008-8M	909711	604167.912	3471127.902	12/09/08	4752.45	299.79	4452.66
BMO-2008-8M	909711	604167.912	3471127.902	02/19/09	4752.45	298.32	4454.13
BMO-2008-8M	909711	604167.912	3471127.902	05/05/09	4752.45	298.27	4454.18

TABLE 3
Compilation of Groundwater Elevation Data

Well Name	ADWR 55 Registry No.	UTM East	UTM North	Date	Measuring Point Elevation[1] (ft amsl)	Depth To Water (feet)	Groundwater Elevation (ft amsl)
BMO-2008-9M	909255	604668.669	3471121.675	08/08/08	4762.61	287.17	4475.44
BMO-2008-9M	909255	604668.669	3471121.675	11/05/08	4762.61	287.65	4474.96
BMO-2008-9M	909255	604668.669	3471121.675	02/26/09	4762.61	285.65	4476.96
BMO-2008-9M	909255	604668.669	3471121.675	05/12/09	4762.61	285.28	4477.33
BMO-2008-10GU	909272	605267.551	3471731.866	08/04/08	4793.45	299.28	4494.17
BMO-2008-10GU	909272	605267.551	3471731.866	11/05/08	4793.45	295.89	4497.56
BMO-2008-10GU	909272	605267.551	3471731.866	02/25/09	4793.45	289.84	4503.61
BMO-2008-10GU	909272	605267.551	3471731.866	05/06/09	4793.45	289.35	4504.10
BMO-2008-10GL	909435	605264.072	3471702.043	08/20/08	4792.21	521.75	4270.46
BMO-2008-10GL	909435	605264.072	3471702.043	11/05/08	4792.21	520.50	4271.71
BMO-2008-10GL	909435	605264.072	3471702.043	02/25/09	4792.21	516.72	4275.49
BMO-2008-10GL	909435	605264.072	3471702.043	05/12/09	4792.21	514.68	4277.53
BMO-2008-11G	909434	603800.995	3472626.482	08/22/08	4844.67	577.76	4266.91
BMO-2008-11G	909434	603800.995	3472626.482	11/12/08	4844.67	576.80	4267.87
BMO-2008-11G	909434	603800.995	3472626.482	02/26/09	4844.67	575.91	4268.76
BMO-2008-11G	909434	603800.995	3472626.482	04/08/09	4844.67	575.46	4269.21
BMO-2008-13B	909551	601657.612	3470076.358	10/03/08	4649.21	206.42	4442.79
BMO-2008-13B	909551	601657.612	3470076.358	02/17/09	4649.21	206.11	4443.10
BMO-2008-13B	909551	601657.612	3470076.358	05/06/09	4649.21	206.32	4442.89
BMO-2008-13M	909760	601650.495	3470040.455	12/03/08	4647.15	206.00	4441.15
BMO-2008-13M	909760	601650.495	3470040.455	02/17/09	4647.15	208.74	4438.41
BMO-2008-13M	909760	601650.495	3470040.455	04/29/09	4647.15	208.53	4438.62
BURKE	212268	602230.087	3473029.816	04/22/08	4856.30	606.55	4249.75
BURKE	212268	602230.087	3473029.816	08/05/08	4856.30	605.86	4250.44
BURKE	212268	602230.087	3473029.816	10/28/08	4856.30	604.88	4251.42
BURKE	212268	602230.087	3473029.816	02/19/09	4856.30	603.91	4252.39
BURKE	212268	602230.087	3473029.816	04/28/09	4856.30	603.70	4252.60
CAMPBELL	215509	606420.836	3469320.340	02/05/08	4694.29	180.60	4513.69
CAMPBELL	215509	606420.836	3469320.340	05/13/08	4694.29	181.80	4512.49
CAMPBELL	215509	606420.836	3469320.340	10/16/08	4694.29	200.00	4494.29
COB MW-1	903992	603153.259	3469889.889	02/22/08	4683.26	232.47	4450.79
COB MW-1	903992	603153.259	3469889.889	05/20/08	4683.26	233.12	4450.14
COB MW-1	903992	603153.259	3469889.889	07/30/08	4683.26	233.37	4449.89
COB MW-1	903992	603153.259	3469889.889	10/23/08	4683.26	233.62	4449.64
COB MW-1	903992	603153.259	3469889.889	02/12/09	4683.26	234.05	4449.21
COB MW-1	903992	603153.259	3469889.889	04/21/09	4683.26	234.99	4448.27
COB MW-2	903984	600973.257	3468114.836	02/22/08	4566.21	122.85	4443.36
COB MW-2	903984	600973.257	3468114.836	05/20/08	4566.21	123.00	4443.21
COB MW-2	903984	600973.257	3468114.836	07/30/08	4566.21	123.53	4442.68
COB MW-2	903984	600973.257	3468114.836	10/23/08	4566.21	124.02	4442.19
COB MW-2	903984	600973.257	3468114.836	02/12/09	4566.21	123.39	4442.82
COB MW-2	903984	600973.257	3468114.836	04/23/09	4566.21	124.16	4442.05
COB MW-3	906823	599169.225	3468726.000	02/28/08	4538.63	120.84	4417.79
COB MW-3	906823	599169.225	3468726.000	05/20/08	4538.63	125.00	4413.63
COB MW-3	906823	599169.225	3468726.000	07/30/08	4538.63	118.50	4420.13
COB MW-3	906823	599169.225	3468726.000	10/23/08	4538.63	117.93	4420.70
COB MW-3	906823	599169.225	3468726.000	02/12/09	4538.63	110.91	4427.72
COB MW-3	906823	599169.225	3468726.000	04/23/09	4538.63	125.13	4413.50
COB WL	593116	606357.506	3472502.012	02/22/08	4832.06	56.50	4775.56
COB WL	593116	606357.506	3472502.012	05/20/08	4832.06	57.50	4774.56
COB WL	593116	606357.506	3472502.012	07/30/08	4832.06	58.64	4773.42
COB WL	593116	606357.506	3472502.012	10/23/08	4832.06	58.76	4773.30
COB WL	593116	606357.506	3472502.012	02/12/09	4832.06	58.89	4773.17
COB WL	593116	606357.506	3472502.012	04/23/09	4832.06	59.73	4772.33
COLLINS	565260	602551.286	3471341.335	02/12/08	4733.72	289.47	4444.25
COLLINS	565260	602551.286	3471341.335	05/29/08	4733.72	288.53	4445.19
COLLINS	565260	602551.286	3471341.335	07/31/08	4733.72	290.08	4443.64
COLLINS	565260	602551.286	3471341.335	10/20/08	4733.72	290.15	4443.57
COLLINS	565260	602551.286	3471341.335	04/21/09	4733.72	290.66	4443.06
COOPER C	637069	601349.987	3468913.011	03/04/08	4595.06	155.08	4439.98
COOPER C	637069	601349.987	3468913.011	05/05/08	4595.06	155.34	4439.72
COOPER C	637069	601349.987	3468913.011	07/15/08	4595.06	156.01	4439.05
COOPER C	637069	601349.987	3468913.011	10/16/08	4595.06	155.85	4439.21
COOPER C	637069	601349.987	3468913.011	01/27/09	4595.06	155.62	4439.44
COOPER C	637069	601349.987	3468913.011	04/14/09	4595.06	155.86	4439.20
DODSON	644927	605594.560	3469063.772	05/12/08	4686.34	81.38	4604.96
DODSON	644927	605594.560	3469063.772	07/24/08	4686.34	82.20	4604.14
DODSON	644927	605594.560	3469063.772	10/13/08	4686.34	81.82	4604.52
DODSON	644927	605594.560	3469063.772	01/22/09	4686.34	82.33	4604.01
DODSON	644927	605594.560	3469063.772	04/09/09	4686.34	82.84	4603.50
DOUGLASS 791	592791	607632.993	3470222.677	02/13/08	4703.27	22.11	4681.16
DOUGLASS 791	592791	607632.993	3470222.677	05/13/08	4703.27	24.60	4678.67
DOUGLASS 791	592791	607632.993	3470222.677	07/22/08	4703.27	27.00	4676.27
DOUGLASS 791	592791	607632.993	3470222.677	10/16/08	4703.27	23.60	4679.67
DOUGLASS 791	592791	607632.993	3470222.677	01/19/09	4703.27	26.51	4676.76
DOUGLASS 791	592791	607632.993	3470222.677	04/08/09	4703.27	28.53	4674.74
DOUGLASS 792	592792	607607.541	3469829.115	02/13/08	4681.73	87.76	4593.97
DOUGLASS 792	592792	607607.541	3469829.115	05/13/08	4681.73	87.21	4594.52
DOUGLASS 792	592792	607607.541	3469829.115	07/22/08	4681.73	86.90	4594.83
DOUGLASS 792	592792	607607.541	3469829.115	10/16/08	4681.73	86.45	4595.28
DOUGLASS 792	592792	607607.541	3469829.115	01/20/09	4681.73	86.26	4595.47
DOUGLASS 792	592792	607607.541	3469829.115	04/08/09	4681.73	86.04	4595.69

TABLE 3
Compilation of Groundwater Elevation Data

Well Name	ADWR 55 Registry No.	UTM East	UTM North	Date	Measuring Point Elevation[1] (ft amsl)	Depth To Water (feet)	Groundwater Elevation (ft amsl)
EAST	599796	607076.365	3468712.215	02/08/08	4626.01	50.20	4575.81
EAST	599796	607076.365	3468712.215	05/14/08	4626.01	52.45	4573.56
EAST	599796	607076.365	3468712.215	07/23/08	4626.01	52.16	4573.85
EAST	599796	607076.365	3468712.215	10/14/08	4626.01	52.19	4573.82
EAST	599796	607076.365	3468712.215	01/20/09	4626.01	50.52	4575.49
EAST	599796	607076.365	3468712.215	04/08/09	4626.01	51.91	4574.10
EPPELE 641	805641	607165.354	3469229.942	03/11/08	4642.86	29.52	4613.34
EPPELE 641	805641	607165.354	3469229.942	05/12/08	4642.86	30.64	4612.22
EPPELE 641	805641	607165.354	3469229.942	07/21/08	4642.86	25.59	4617.27
EPPELE 641	805641	607165.354	3469229.942	10/14/08	4642.86	24.53	4618.33
EPPELE 641	805641	607165.354	3469229.942	01/21/09	4642.86	27.35	4615.51
EPPELE 641	805641	607165.354	3469229.942	04/08/09	4642.86	29.08	4613.78
FLEMING	218386	605565.701	3469342.523	02/18/09	4693.68	299.30	4394.38
FLEMING	218386	605565.701	3469342.523	04/08/09	4693.68	301.81	4391.87
FULTZ	212447	607153.306	3469063.892	10/22/08	4642.92	40.59	4602.33
FULTZ	212447	607153.306	3469063.892	01/21/09	4642.92	40.66	4602.26
FULTZ	212447	607153.306	3469063.892	04/09/09	4642.92	42.88	4600.04
GALLANT	502527	607769.640	3468524.363	02/11/08	4599.58	28.32	4571.26
GALLANT	502527	607769.640	3468524.363	07/23/08	4599.58	33.05	4566.53
GALLANT	502527	607769.640	3468524.363	10/16/08	4599.58	30.70	4568.88
GALLANT	502527	607769.640	3468524.363	03/03/09	4599.58	31.59	4567.99
GARNER 557	558557	602659.240	3468962.415	02/21/08	4626.44	191.05	4435.39
GARNER 557	558557	602659.240	3468962.415	05/05/08	4626.44	191.28	4435.16
GARNER 557	558557	602659.240	3468962.415	07/15/08	4626.44	191.44	4435.00
GARNER 557	558557	602659.240	3468962.415	10/16/08	4626.44	191.83	4434.61
GARNER 557	558557	602659.240	3468962.415	01/28/09	4626.44	191.92	4434.52
GARNER 557	558557	602659.240	3468962.415	04/15/09	4626.44	192.09	4434.35
GARNER 635	587635	602665.352	3468967.902	02/04/08	4628.29	193.20	4435.09
GARNER 635	587635	602665.352	3468967.902	05/05/08	4628.29	195.90	4432.39
GARNER 635	587635	602665.352	3468967.902	07/15/08	4628.29	193.58	4434.71
GARNER 635	587635	602665.352	3468967.902	10/15/08	4628.29	194.35	4433.94
GARNER 635	587635	602665.352	3468967.902	01/28/09	4628.29	194.80	4433.49
GARNER 635	587635	602665.352	3468967.902	04/15/09	4628.29	195.54	4432.75
GGOOSE 547	628547	606256.657	3469820.260	05/21/08	4717.11	220.91	4496.20
GGOOSE 547	628547	606256.657	3469820.260	08/15/08	4717.11	238.48	4478.63
GGOOSE 547	628547	606256.657	3469820.260	10/29/08	4717.11	235.90	4481.21
GGOOSE 547	628547	606256.657	3469820.260	02/24/09	4717.11	236.13	4480.98
GGOOSE 547	628547	606256.657	3469820.260	05/14/09	4717.11	236.17	4480.94
GL-03	539782	604386.940	3473747.943	05/22/08	4924.31	660.15	4264.16
GL-03	539782	604386.940	3473747.943	08/04/08	4924.31	659.79	4264.52
GL-03	539782	604386.940	3473747.943	12/02/08	4924.31	658.25	4266.06
GL-03	539782	604386.940	3473747.943	02/26/09	4924.31	658.62	4265.69
GL-03	539782	604386.940	3473747.943	05/05/09	4924.31	657.23	4267.08
GOAR RANCH	610695	602454.751	3468892.471	02/21/08	4631.13	183.90	4447.23
GOAR RANCH	610695	602454.751	3468892.471	05/05/08	4631.13	188.11	4443.02
GOAR RANCH	610695	602454.751	3468892.471	07/16/08	4631.13	184.41	4446.72
GOAR RANCH	610695	602454.751	3468892.471	10/22/08	4631.13	184.68	4446.45
GOAR RANCH	610695	602454.751	3468892.471	01/27/09	4631.13	184.87	4446.26
GOAR RANCH	610695	602454.751	3468892.471	04/15/09	4631.13	184.96	4446.17
HOBAN	805290	601705.848	3468880.329	02/27/08	4597.21	163.05	4434.16
HOBAN	805290	601705.848	3468880.329	05/07/08	4597.21	163.28	4433.93
HOBAN	805290	601705.848	3468880.329	07/14/08	4597.21	163.87	4433.34
HOBAN	805290	601705.848	3468880.329	10/16/08	4597.21	163.95	4433.26
HOBAN	805290	601705.848	3468880.329	01/28/09	4597.21	163.82	4433.39
HOBAN	805290	601705.848	3468880.329	04/15/09	4597.21	164.16	4433.05
HOWARD	NR	601281.936	3468768.622	03/04/08	4589.70	150.10	4439.60
HOWARD	NR	601281.936	3468768.622	05/08/08	4589.70	150.70	4439.00
HOWARD	NR	601281.936	3468768.622	07/14/08	4589.70	150.91	4438.79
HOWARD	NR	601281.936	3468768.622	10/15/08	4589.70	150.67	4439.03
HOWARD	NR	601281.936	3468768.622	01/28/09	4589.70	150.67	4439.03
HOWARD	NR	601281.936	3468768.622	04/15/09	4589.70	151.15	4438.55
KEEFER	209744	599879.175	3468119.015	02/06/08	4572.03	134.67	4437.36
KEEFER	209744	599879.175	3468119.015	05/06/08	4572.03	135.28	4436.75
KEEFER	209744	599879.175	3468119.015	07/16/08	4572.03	136.24	4435.79
KEEFER	209744	599879.175	3468119.015	10/28/08	4572.03	135.87	4436.16
KEEFER	209744	599879.175	3468119.015	01/28/09	4572.03	134.88	4437.15
KEEFER	209744	599879.175	3468119.015	04/16/09	4572.03	135.00	4437.03
MCCONNELL 265	539265	601463.094	3468840.139	02/20/08	4600.70	156.15	4444.55
MCCONNELL 265	539265	601463.094	3468840.139	05/06/08	4600.70	156.40	4444.30
MCCONNELL 265	539265	601463.094	3468840.139	07/15/08	4600.70	157.07	4443.63
MCCONNELL 265	539265	601463.094	3468840.139	11/19/08	4600.70	157.17	4443.53
MCCONNELL 265	539265	601463.094	3468840.139	01/28/09	4600.70	156.70	4444.00
MCCONNELL 265	539265	601463.094	3468840.139	04/15/09	4600.70	157.22	4443.48
METZLER	35-71891	602091.308	3471381.176	03/05/08	4728.53	288.30	4440.23
METZLER	35-71891	602091.308	3471381.176	05/15/08	4728.53	286.53	4442.00
METZLER	35-71891	602091.308	3471381.176	07/31/08	4728.53	286.82	4441.71
METZLER	35-71891	602091.308	3471381.176	10/20/08	4728.53	287.09	4441.44
METZLER	35-71891	602091.308	3471381.176	02/11/09	4728.53	287.74	4440.79
METZLER	35-71891	602091.308	3471381.176	04/20/09	4728.53	287.47	4441.06
NESS	509127	607866.391	3471419.494	07/24/08	4761.23	557.90	4203.33
NESS	509127	607866.391	3471419.494	10/16/08	4761.23	549.30	4211.93
NESS	509127	607866.391	3471419.494	02/25/09	4761.23	536.40	4224.83
NESS	509127	607866.391	3471419.494	05/11/09	4761.23	544.64	4216.59
NOTEMAN	212483	606053.800	3471576.400	05/13/08	4800.68	339.77	4460.91
NOTEMAN	212483	606053.800	3471576.400	08/27/08	4800.68	344.34	4456.34
NOTEMAN	212483	606053.800	3471576.400	11/22/08	4800.68	322.26	4478.42
NOTEMAN	212483	606053.800	3471576.400	02/25/09	4800.68	327.54	4473.14

TABLE 3
Compilation of Groundwater Elevation Data

Well Name	ADWR 55 Registry No.	UTM East	UTM North	Date	Measuring Point Elevation[1] (ft amsl)	Depth To Water (feet)	Groundwater Elevation (ft amsl)
NWC-02	562944	600177.435	3467474.673	10/27/08	4600.44	160.51	4439.93
NWC-02	562944	600177.435	3467474.673	04/29/09	4600.44	160.5	4439.94
NWC-03	203321	601153.857	3468350.838	11/03/08	4574.99	131.48	4443.51
NWC-03	203321	601153.857	3468350.838	04/29/09	4574.99	130	4444.99
NWC-03 CAP	627684	601153	3468350	02/02/09	4572	130.03	4441.97
NWC-03 CAP [4]	627684	601151.704	3468343.653	04/23/09	4572.82	130.62	4442.20
NWC-04	551849	605829.808	3469071.959	12/02/08	4690.77	352.11	4338.66
NWC-04	551849	605829.808	3469071.959	04/29/09	4690.77	328	4362.77
NWC-06	575700	599822.821	3467749.954	04/29/09	4592.50	156	4436.50
OSBORN	643436	607031.823	3470270.548	05/13/08	4711.95	68.65	4643.30
OSBORN	643436	607031.823	3470270.548	08/05/08	4711.95	69.53	4642.42
OSBORN	643436	607031.823	3470270.548	10/16/08	4711.95	69.83	4642.12
OSBORN	643436	607031.823	3470270.548	01/20/09	4711.95	69.23	4642.72
OSBORN	643436	607031.823	3470270.548	04/07/09	4711.95	69.60	4642.35
PANAGAKOS	35-76413	605304.234	3469323.140	01/22/09	4691.40	155.28	4536.12
PANAGAKOS	35-76413	605304.234	3469323.140	04/09/09	4691.40	156.15	4535.25
PARRA	576415	602170.716	3471263.549	05/15/08	4727.21	279.78	4447.43
PARRA	576415	602170.716	3471263.549	08/18/08	4727.21	280.06	4447.15
PARRA	576415	602170.716	3471263.549	11/03/08	4727.21	280.39	4446.82
PARRA	576415	602170.716	3471263.549	02/13/09	4727.21	280.75	4446.46
PARRA	576415	602170.716	3471263.549	04/28/09	4727.21	280.88	4446.33
PIONKE	613395	601045.471	3468960.981	07/17/08	4592.13	149.88	4442.25
PIONKE	613395	601045.471	3468960.981	11/03/08	4592.13	150.99	4441.14
PIONKE	613395	601045.471	3468960.981	02/25/09	4592.13	149.68	4442.45
PIONKE	613395	601045.471	3468960.981	04/14/09	4592.13	150.01	4442.12
POOL	509518	599683.603	3470013.823	02/20/08	4639.09	204.22	4434.87
POOL	509518	599683.603	3470013.823	05/19/08	4639.09	204.72	4434.37
POOL	509518	599683.603	3470013.823	07/31/08	4639.09	205.56	4433.53
POOL	509518	599683.603	3470013.823	10/21/08	4639.09	205.06	4434.03
POOL	509518	599683.603	3470013.823	02/13/09	4639.09	204.74	4434.35
POOL	509518	599683.603	3470013.823	04/21/09	4639.09	204.87	4434.22
POWER	624535	608379.424	3472738.941	02/12/08	4840.37	42.30	4798.07
POWER	624535	608379.424	3472738.941	07/22/08	4840.37	42.82	4797.55
POWER	624535	608379.424	3472738.941	10/21/08	4840.37	32.66	4807.71
POWER	624535	608379.424	3472738.941	03/03/09	4840.37	44.31	4796.06
RAMIREZ	216425	599730.649	3467584.363	10/27/08	4596.61	159.45	4437.16
RAMIREZ	216425	599730.649	3467584.363	01/29/09	4596.61	158.74	4437.87
RAMIREZ	216425	599730.649	3467584.363	04/16/09	4596.61	158.66	4437.95
RAY	803772	607083.422	3469195.147	02/15/08	4647.91	40.85	4607.06
RAY	803772	607083.422	3469195.147	05/13/08	4647.91	43.82	4604.09
RAY	803772	607083.422	3469195.147	07/29/08	4647.91	45.25	4602.66
RAY	803772	607083.422	3469195.147	10/22/08	4647.91	44.54	4603.37
RAY	803772	607083.422	3469195.147	01/20/09	4647.91	44.31	4603.60
RAY	803772	607083.422	3469195.147	04/08/09	4647.91	44.68	4603.23
ROGERS E	216018	600449.648	3467636.029	07/17/08	4590.66	149.65	4441.01
ROGERS E	216018	600449.648	3467636.029	11/03/08	4590.66	150.15	4440.51
ROGERS E	216018	600449.648	3467636.029	02/10/09	4590.66	149.02	4441.64
ROGERS E	216018	600449.648	3467636.029	04/16/09	4590.66	149.53	4441.13
ROGERS 803	641803	600977.690	3468417.386	02/07/08	4579.02	129.85	4449.17
ROGERS 803	641803	600977.690	3468417.386	07/29/08	4579.02	131.86	4447.16
ROGERS 803	641803	600977.690	3468417.386	10/22/08	4579.02	132.08	4446.94
ROGERS 803	641803	600977.690	3468417.386	02/10/09	4579.02	130.62	4448.40
ROGERS 803	641803	600977.690	3468417.386	04/29/09	4579.02	131.33	4447.69
RUIZ	531770	602857.357	3471424.219	02/05/08	4735.18	293.29	4441.89
RUIZ	531770	602857.357	3471424.219	05/15/08	4735.18	293.57	4441.61
RUIZ	531770	602857.357	3471424.219	07/30/08	4735.18	293.86	4441.32
RUIZ	531770	602857.357	3471424.219	10/20/08	4735.18	294.18	4441.00
RUIZ	531770	602857.357	3471424.219	02/12/09	4735.18	294.62	4440.56
RUIZ	531770	602857.357	3471424.219	04/21/09	4735.18	294.66	4440.52
SCHWARTZ	210865	600811.529	3468268.057	02/08/08	4551.58	121.80	4429.78
SCHWARTZ	210865	600811.529	3468268.057	05/19/08	4551.58	123.49	4428.09
SCHWARTZ	210865	600811.529	3468268.057	07/29/08	4551.58	122.64	4428.94
SCHWARTZ	210865	600811.529	3468268.057	10/22/08	4551.58	123.39	4428.19
SCHWARTZ	210865	600811.529	3468268.057	01/29/09	4551.58	122.87	4428.71
SCHWARTZ	210865	600811.529	3468268.057	04/17/09	4551.58	123.53	4428.05
SRC	211345	599723.300	3472505.400	04/23/08	4807.37	541.10	4266.27
SRC	211345	599723.300	3472505.400	08/05/08	4807.37	543.70	4263.67
SRC	211345	599723.300	3472505.400	10/16/08	4807.37	545.15	4262.22
SRC	211345	599723.300	3472505.400	02/26/09	4807.37	543.83	4263.54
STEPHENS	808560	606981.766	3469072.799	05/13/08	4651.22	44.94	4606.28
STEPHENS	808560	606981.766	3469072.799	08/05/08	4651.22	46.61	4604.61
STEPHENS	808560	606981.766	3469072.799	10/16/08	4651.22	46.60	4604.62
STEPHENS	808560	606981.766	3469072.799	01/21/09	4651.22	47.19	4604.03
STEPHENS	808560	606981.766	3469072.799	04/08/09	4651.22	48.45	4602.77
SUNBELT	201531	605998.250	3471735.149	02/06/08	4806.52	352.10	4454.42
SUNBELT	201531	605998.250	3471735.149	05/15/08	4806.52	358.97	4447.55
SUNBELT	201531	605998.250	3471735.149	08/05/08	4806.52	Dry	<4426
SUNBELT	201531	605998.250	3471735.149	10/16/08	4806.52	347.00	4459.52
SUNBELT	201531	605998.250	3471735.149	01/21/09	4806.52	344.78	4461.74
SUNBELT	201531	605998.250	3471735.149	04/10/09	4806.52	349.64	4456.88
SWAN	NR	607378.547	3470648.298	02/13/08	4716.59	26.50	4690.09
SWAN	NR	607378.547	3470648.298	05/14/08	4716.59	30.69	4685.90
SWAN	NR	607378.547	3470648.298	07/24/08	4716.59	32.06	4684.53
SWAN	NR	607378.547	3470648.298	10/16/08	4716.59	27.53	4689.06
SWAN	NR	607378.547	3470648.298	01/20/09	4716.59	29.77	4686.82
SWAN	NR	607378.547	3470648.298	04/07/09	4716.59	31.47	4685.12

TABLE 3
Compilation of Groundwater Elevation Data

Well Name	ADWR 55 Registry No.	UTM East	UTM North	Date	Measuring Point Elevation[1] (ft amsl)	Depth To Water (feet)	Groundwater Elevation (ft amsl)
TM-02A	522574	604152.059	3472008.794	03/04/08	4808.43	346.62	4461.81
TM-02A	522574	604152.059	3472008.794	05/23/08	4808.43	346.16	4462.27
TM-02A	522574	604152.059	3472008.794	08/15/08	4808.43	353.91	4454.52
TM-02A	522574	604152.059	3472008.794	10/30/08	4808.43	349.45	4458.98
TM-02A	522574	604152.059	3472008.794	02/24/09	4808.43	348.64	4459.79
TM-02A	522574	604152.059	3472008.794	05/06/09	4808.43	349.38	4459.05
TM-03	522575	606366.130	3473711.046	03/12/08	4897.85	127.14	4770.71
TM-03	522575	606366.130	3473711.046	05/20/08	4897.85	127.40	4770.45
TM-03	522575	606366.130	3473711.046	08/06/08	4897.85	128.02	4769.83
TM-03	522575	606366.130	3473711.046	11/12/08	4897.85	128.00	4769.85
TM-03	522575	606366.130	3473711.046	02/26/09	4897.85	126.94	4770.91
TM-03	522575	606366.130	3473711.046	05/13/09	4897.85	113.86	4783.99
TM-06 MILLER	522695	606055.975	3468376.658	02/26/08	4707.88	158.78	4549.10
TM-06 MILLER	522695	606055.975	3468376.658	05/20/08	4707.88	158.76	4549.12
TM-06 MILLER	522695	606055.975	3468376.658	08/04/08	4707.88	158.80	4549.08
TM-06 MILLER	522695	606055.975	3468376.658	10/29/08	4707.88	158.85	4549.03
TM-06 MILLER	522695	606055.975	3468376.658	02/16/09	4707.88	159.28	4548.60
TM-06 MILLER	522695	606055.975	3468376.658	05/13/09	4707.88	158.81	4549.07
TM-14 NELSON	522816	599624.302	3470111.613	02/08/08	4643.48	211.79	4431.69
TM-14 NELSON	522816	599624.302	3470111.613	07/16/08	4643.48	Dry	<4433
TM-15 MILLER	522699	599617.331	3471427.504	02/26/09	4729.26	295.11	4434.15
TM-16	522578	605588.075	3469842.199	03/05/08	4717.71	81.00	4636.71
TM-16	522578	605588.075	3469842.199	05/22/08	4717.71	81.24	4636.47
TM-16	522578	605588.075	3469842.199	08/06/08	4717.71	81.65	4636.06
TM-16	522578	605588.075	3469842.199	11/05/08	4717.71	81.75	4635.96
TM-16	522578	605588.075	3469842.199	02/26/09	4717.71	81.88	4635.83
TM-16	522578	605588.075	3469842.199	05/13/09	4717.71	82.01	4635.70
TM-19A	522581	602458.710	3469197.426	03/06/08	4645.87	199.85	4446.02
TM-19A	522581	602458.710	3469197.426	05/22/08	4645.87	199.50	4446.37
TM-19A	522581	602458.710	3469197.426	08/06/08	4645.87	199.19	4446.68
TM-19A	522581	602458.710	3469197.426	11/18/08	4645.87	199.46	4446.41
TM-19A	522581	602458.710	3469197.426	03/03/09	4645.87	199.81	4446.06
TM-19A	522581	602458.710	3469197.426	04/22/09	4645.87	200.57	4445.30
TM-42	562554	603698.271	3469104.903	03/05/08	4666.67	211.04	4455.63
TM-42	562554	603698.271	3469104.903	05/22/08	4666.67	210.98	4455.69
TM-42	562554	603698.271	3469104.903	08/06/08	4666.67	211.55	4455.12
TM-42	562554	603698.271	3469104.903	11/06/08	4666.67	207.05	4459.62
TM-42	562554	603698.271	3469104.903	02/18/09	4666.67	212.31	4454.36
TM-42	562554	603698.271	3469104.903	05/07/09	4666.67	212.37	4454.30
TM-43	564729	605365.062	3474670.811	03/03/08	4971.44	149.05	4822.39
TM-43	564729	605365.062	3474670.811	08/04/08	4971.44	148.70	4822.74
TM-43	564729	605365.062	3474670.811	10/30/08	4971.44	148.72	4822.72
TM-43A	564726	605358.451	3474661.168	03/03/08	4969.95	133.71	4836.24
TM-43A	564726	605358.451	3474661.168	08/04/08	4969.95	133.71	4836.24
TM-43A	564726	605358.451	3474661.168	10/30/08	4969.95	133.46	4836.49
TM-43B	565004	605814.018	3474379.892	03/03/08	4922.18	64.00	4858.18
TM-43B	565004	605814.018	3474379.892	08/05/08	4922.18	65.21	4856.97
TM-43B	565004	605814.018	3474379.892	10/30/08	4922.18	62.89	4859.29
TVI 236	802236	600552.215	3467978.431	05/07/08	4561.98	123.30	4438.68
TVI 236	802236	600552.215	3467978.431	07/15/08	4561.98	121.55	4440.43
TVI 236	802236	600552.215	3467978.431	10/15/08	4561.98	122.35	4439.63
TVI 236	802236	600552.215	3467978.431	02/11/09	4561.98	121.28	4440.70
TVI 236	802236	600552.215	3467978.431	04/17/09	4561.98	122.73	4439.25
TVI 713	567713	600729.095	3468412.946	05/07/08	4567.22	127.10	4440.12
TVI 713	567713	600729.095	3468412.946	07/14/08	4567.22	126.30	4440.92
TVI 713	567713	600729.095	3468412.946	10/15/08	4567.22	130.00	4437.22
TVI 713	567713	600729.095	3468412.946	02/11/09	4567.22	149.87	4417.35
TVI 713	567713	600729.095	3468412.946	04/17/09	4567.22	126.73	4440.49
WALKER	200393	607564.689	3468577.472	02/13/08	4601.55	25.20	4576.35
WALKER	200393	607564.689	3468577.472	07/23/08	4601.55	42.65	4558.90
WALKER	200393	607564.689	3468577.472	10/21/08	4601.55	47.18	4554.37
WALKER	200393	607564.689	3468577.472	03/03/09	4601.55	28.19	4573.36
WEISKOPF	641802	601154.951	3468658.855	02/15/08	4586.89	143.31	4443.58
WEISKOPF	641802	601154.951	3468658.855	05/07/08	4586.89	143.90	4442.99
WEISKOPF	641802	601154.951	3468658.855	07/16/08	4586.89	144.22	4442.67
WEISKOPF	641802	601154.951	3468658.855	10/28/08	4586.89	145.81	4441.08
WEISKOPF	641802	601154.951	3468658.855	01/29/09	4586.89	143.99	4442.90
WEISKOPF	641802	601154.951	3468658.855	04/15/09	4586.89	144.38	4442.51
ZANDER	205126	599678.880	3467998.486	02/04/08	4580.94	144.85	4436.09
ZANDER	205126	599678.880	3467998.486	05/06/08	4580.94	145.33	4435.61
ZANDER	205126	599678.880	3467998.486	07/16/08	4580.94	146.40	4434.54
ZANDER	205126	599678.880	3467998.486	10/28/08	4580.94	146.01	4434.93
ZANDER	205126	599678.880	3467998.486	02/10/09	4580.94	144.83	4436.11
ZANDER	205126	599678.880	3467998.486	04/16/09	4580.94	144.94	4436.00

Notes:

UTM = Universal Transverse Mercator Zone 12, North American Datum 1983 (NAD83)

ft amsl = feet above mean sea level

NA = Not Applicable

NR = No Record

[1] ***Survey Source: Hydro Geo Chem, Inc. (measuring point elevation = top of well casing)***

[2] ***Measuring point elevation for third quarter 2008 changed to reflect well survey completed on September 18, 2008***

[3] ***Depth to Water measurement provided by Arizona Water Company***

[4] ***Measuring point elevation for second quarter 2009 changed to reflect well survey completed on April 27, 2009***

TABLE 4
Well Completion Depth, Screen Interval and Screened Lithology

Well Name	ADWR 55 Registry No.	Top of Casing Elevation (ft amsl)	Casing Depth (ft bgs)	Screen Interval (ft bgs)	Screened Formation Lithology	Depth to Bedrock (ft bgs)	Comment
ANDERSON	613396	4580.34	236	ND	QTbf	ND	No Log
AWC-02	616585	4547.64	330	100-215	QTbf	NA	Geologic Log
AWC-03	616585	4539.52	269	83-269	QTbf	NA	Geologic Log
AWC-04	590620	4540.38	250	ND	QTbf	NA	Geologic Log
AWC-05	590620	4542.51	1183	163-603 623-1163	UBG / Volcanics	400	Geologic Log
BANKS 986	647986	ND	445	ND	UBG [2]	31	No Log
BANKS 987	647987	4648.18	339	ND	UBG [2]	ND	No Log
BARTON 010	085010	4688.95	300	180-300	UBG [2, 3]	ND	Geologic Log
BARTON 919	644919	4692.36	130	ND	QTbf [2]	NA	Geologic Log
BF-01	539783	4835.23	400	325-385	QTbf / UBG	350	Geologic Log
BIMA	577927	4802.05	465	345-465	UBG [2, 3]	ND	Red Rock, Red Shale
BLOMMER	633472	4753.69	380	ND	UBG [2]	245	No Log
BMO-2008-1G	909474	4805.10	310	180-300	Kg	50	Geologic Log
BMO-2008-3B	909147	4583.97	260	150-250	QTbf	470	Geologic Log
BMO-2008-4B	910096	4573.17	610	500-600	QTbf	636	Geologic Log
BMO-2008-5B	909653	4585.10	285	140-280	QTbf	NA	Geologic Log
BMO-2008-5M	909552	4585.02	450	340-440	UBG	290	Geologic Log
BMO-2008-6B	909146	4627.44	265	195-255	QTbf	NA	Geologic Log
BMO-2008-6M	909019	4626.90	450	340-440	UBG	240	Geologic Log
BMO-2008-7M	908794	4688.33	670	560-660	UBG	490	Geologic Log
BMO-2008-8B	910097	4753.25	480	370-470	QTbf	NA	Geologic Log
BMO-2008-8M	909711	4752.45	1210	1100-1200	UBG	495	Geologic Log
BMO-2008-9M	909255	4762.61	775	665-765	UBG	130	Geologic Log
BMO-2008-10GU	909272	4793.45	449	239-439	Kg	130	Geologic Log
BMO-2008-10GL	909435	4792.21	810	700-800	Kg	110	Geologic Log
BMO-2008-11G	909434	4844.67	760	650-750	Kg	240	Geologic Log
BMO-2008-13B	909551	4649.21	474	264-464	QTbf	520	Geologic Log
BMO-2008-13M	909760	4647.15	1030	920-1020	UBG	520	Geologic Log
BULLARD	602134	4730 [3]	300	215-300	QTbf	NA	No Log
BURKE	212268	4856.30	781	661-781	UBG	150	Red shale
CAMPBELL	215509	4694.29	350	20-350	UBG [2, 3]	ND	No Log
CHAMBERS	629807	ND	245	ND	QTbf	NA	No Log
COB MW-1	903992	4883.26	420	350-410	QTbf	NA	Geologic Log
COB MW-2	903984	4566.21	170	92-152	QTbf	NA	Geologic Log
COB MW-3	906823	4538.63	269	83-269	QTbf	NA	Geologic Log
COB WL	593116	4832.06	150	90-150	UBG [2, 3]	36	Geologic Log
COLLINS	565260	4733.72	320	260-320	UBG [2]	ND	Conglomerate
COOPER	623564	ND	325	ND	QTbf	NA	No Log
COOPER C	637069	4595.06	220	ND	QTbf	NA	No Log
DODSON	644927	4686.34	200	ND	UBG	ND	No Log
DOUGLASS 791	592791	4703.27	200	0-200	Kg [2, 3]	4	Conglomerate
DOUGLASS 792	529792	4681.73	200	0-200	Kg [2, 3]	4	Conglomerate
EAST	599796	4626.01	125	85-125	UBG [2]	20	Geologic Log
EPPELE 641	805641	4642.86	265	ND	UBG [2]	ND	Geologic Log
FLEMING	218386	4693.68	400	ND	ND	ND	No Log

TABLE 4
Well Completion Depth, Screen Interval and Screened Lithology

Well Name	ADWR 55 Registry No.	Top of Casing Elevation (ft amsl)	Casing Depth (ft bgs)	Screen Interval (ft bgs)	Screened Formation Lithology	Depth to Bedrock (ft bgs)	Comment
FRANCO	500101	4620.51 [3]	200	180-200	QTbf	NA	Geologic Log
FULTZ	212447	4642.92	300	200-300	UBG [2, 3]	10	Sand, Volcanic
GALLANT	502527	4599.58	190	40-60 80-140	UBG [2, 3]	5	Brown and Red Sandstone
GARNER 557	558557	4626.44	300	180-300	QTbf	NA	Geologic Log
GARNER 635	587635	4628.29	680	580-660	UBG	540	Geologic Log
GGOOSE 546	628546	4700.51 [3]	430	ND	UBG [2]	ND	No Log
GGOOSE 547	628547	4717.11	800	ND	UBG [2]	ND	No Log
GL-03	539782	4924.31	820	780-820	Kg [3]	175	Geologic Log
GOAR RANCH	610695	4631.13	250	ND	QTbf	NA	No Log
HOBAN	805290	4597.21	316	ND	QTbf	NA	No Log
HOWARD	NR	4589.70	200	ND	QTbf	NA	No ADWR Record
KEEFER	209744	4572.03	245	185-245	QTbf	NA	Geologic Log
MCCONNELL 265	539265	4600.7	216	174-216	QTbf	NA	Geologic Log
METZLER	35-71891	4728.53	351	245-345	UBG [2]	ND	No Log
MINOR 317	063317	4578.86	155	ND	QTbf	NA	No Log
MOORE	538847	ND	220	180-220	QTbf	NA	Geologic Log
MOROYOQUI	647847	ND	285	ND	ND	ND	No Log
NESS	509127	4761.23	812	20-812 [5]	UBG	20	Limestone, Shale and Sandstone
NOTEMAN	212483	4800.68	400	0-400	UBG [2]	ND	No Log
NSD-02	527587	4527 [5]	120	75-115	QTbf	NA	Geologic Log
NSD-03	527586	4515 [5]	100	55-95	QTbf	NA	Geologic Log
NWC-01	627682	ND	215	ND	QTbf	NA	Geologic Log
NWC-02	562944	4600.06	312	212-312	QTbf	NA	Geologic Log
NWC-03	203321	4574.99	312	252-312	QTbf	NA	Geologic Log
NWC-04	551849	4690.77	795	540-580 755/795	UBG	NA	Geologic Log
NWC-05	627696	4687.71	175	ND	QTbf	NA	Geologic Log
NWC-06	575700	4592.50	410	180-340	QTbf	NA	Geologic Log
OSBORN	643436	4711.95	258	122-258	Kg	150	Geologic Log
PALMER	578819	ND	220	200-220	UBG [2, 3]	80	Geologic Log
PANAGAKOS	35-76413	4691.4	200	141-200	UBG [2, 3]	NA	Geologic Log
PARRA	576415	4727.21	355	255-355	UBG [2]	ND	Gravel, Rock, Sand, Clay
PIONKE	613395	4592.13	300	ND	QTbf	NA	No Log
POOL	509518	4639.09	313	213-300	QTbf	NA	Geologic Log
POWER	624535	4840.37	100	60-99	UBG [2]	ND	No Log
RAMIREZ	216425	4596.61	300	250-300	QTbf	NA	No Log
RAY	803772	4647.91	100	ND	UBG 2	ND	No Log
ROGERS 803	641803	4579.02	140	ND	QTbf [1]	NA	No Log
ROGERS E	216018	4590.66	290	240-285	QTbf [1]	NA	Brown Rock
RUIZ	531770	4735.18	312	252-312	QTbf / UBG	265	Reddish Brown Sedimentary
SCHWARTZ	210865	4551.58	305	260-305	QTbf	NA	Geologic Log
SRC	211345	4810.12	965	845-965	UBG [2]	500	Red Shale
STEPHENS	808560	4651.22	ND	ND	UBG / Kg [2]	ND	No ADWR Record
SUNBELT	201531	4806.52	380	300-380	UBG / Kg [2]	2	Red Clay and Conglomerate
SWAN	NR	4716.59	NR	NR	Kg [2]	ND	No ADWR Record
TM-02A	522574	4808.43	925	825-925	Kg [3]	345	Geologic Log

TABLE 4
Well Completion Depth, Screen Interval and Screened Lithology

Well Name	ADWR 55 Registry No.	Top of Casing Elevation (ft amsl)	Casing Depth (ft bgs)	Screen Interval (ft bgs)	Screened Formation Lithology	Depth to Bedrock (ft bgs)	Comment
TM-03	522575	4897.85	200	150-200	Kg	32	Geologic Log
TM-05 MILLER	522694	4598.06 [3]	160	120-160	QTbf [3, 4]	NA	Geologic Log
TM-06 MILLER	522695	4707.88	200	150-200	UBG [4, 5]	15	Geologic Log
TM-07	522576	4768.93 [3]	350	259-349	UBG [4, 5]	195	Geologic Log
TM-08 SWAN	522817	4725.44	817	757-817	Kg [3]	60	Geologic Log
TM-11 PIONKE	522815	4573.1 [3]	160	99-159	QTbf [3, 4]	NA	Geologic Log
TM-12 MILLER	522697	4589.44 [3]	175	121-171	QTbf [3, 4]	NA	Geologic Log
TM-13 MILLER	522698	4617.29 [3]	200	140-200	QTbf [3, 4]	NA	Geologic Log
TM-14 NELSON	522816	4643.48	215	165-215	QTbf [3, 4]	NA	Geologic Log
TM-15 MILLER	522699	4729.26	325	260-320	UBG [4, 5]	220	Geologic Log
TM-16	522578	4717.71	115	65-115	UBG [3, 4, 5]	40	Geologic Log
TM-19A	522581	4645.87	700	585-695	UBG [2, 3]	535	Geologic Log
TM-41	562555	4774.58	210	145-200	UBG [4]	95	Geologic Log
TM-42	562554	4666.67	250	180-240	UBG [4]	65	Geologic Log
TM-43	564729	4971.44	830	720-800	UBG [4]	170	Geologic Log
TM-43A	564726	4969.95	215	130-190	QTbf / UBG [2]	150	Geologic Log
TM-43B	565004	4922.18	215	150-190	UBG [4]	80	Geologic Log
TVI 236	802236	4561.98	222	ND	QTbf	NA	No Log
TVI CAP 713	567713	4567.22	200	80-144	QTbf [1]	NA	Geologic Log
TVI 875	568875	ND	330	166-320	QTbf	NA	Geologic Log
WALKER	200393	4601.55	120	80-100	UBG [2, 3]	18	Geologic Log
WEED	544535	4675 [3]	320	280-320	UBG / Kg	270	Geologic Log
WEISKOPF	641802	4586.89	200	ND	QTbf [1]	NA	No Log
ZANDER	205126	4580.94	280	220-260	QTbf	NA	Geologic Log

Notes:

ADWR = Arizona Department of Water Resources
ft amsl = feet above mean sea level
ft bgs = feet below ground surface
QTbf = Quaternary-Tertiary basin fill
UBG = Undifferentiated Bisbee Group (Cretaceous Cintura Formation, Upper Mural Limestone, Lower Mural Limestone and Morita Formation)
Kg = Cretaceous Glance Conglomerate
ND = No Data
NA = Not Applicable
NR = No Record

[1] ***Formation estimated based on well completion depth and lithology of nearby wells***
[2] ***Based on Well Depth and Geology Map, Hayes and Landis (1964)***
[3] ***Based on Well Drillers Report to ADWR (1994)***
[4] ***Based on Geologic Log in Phelps Dodge, Aquifer Protection Permit Application, Cochise County, Arizona. (1990)***
[5] ***Open hole***

FIGURES

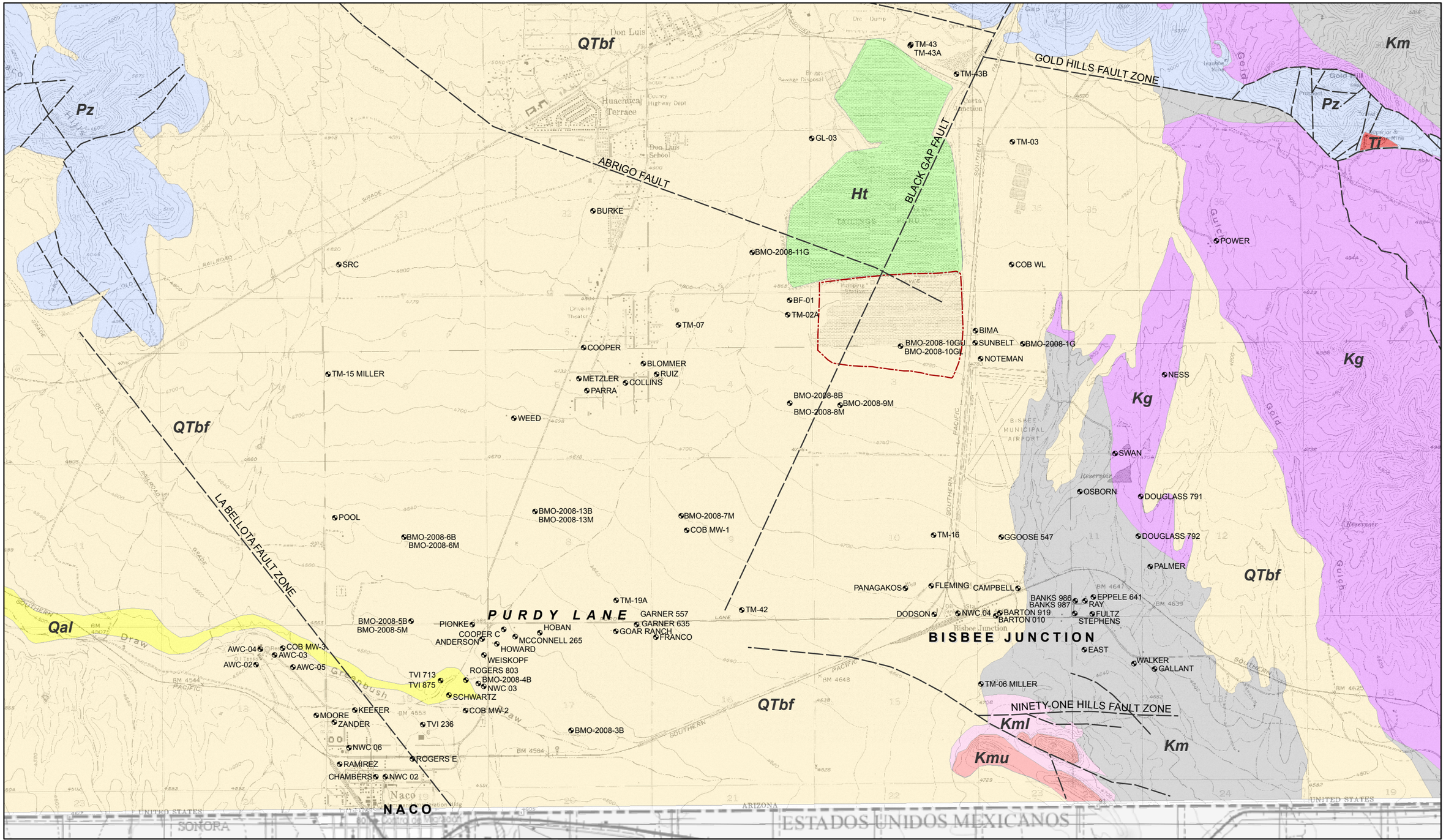
QTbf
Pz
Km
Pz
Ti
Ht
Kg
Kg
QTbf
QTbf
QTbf
Qal
Kml
Kmu
Km
GOLD HILLS FAULT ZONE
ABRIGO FAULT
BLACK GAP FAULT
LA BELLOTA FAULT ZONE
NINETY-ONE HILLS FAULT ZONE
PURDY LANE
BISBEE JUNCTION
NACO
Don Luis
Huachuca Terrace
Don Luis School
Bisbee Junction
BISBEE MUNICIPAL AIRPORT
Gold Gulch
Green Gulch
Draw
Greenbush Draw
Reservoir
SOUTHERN PACIFIC
UNITED STATES
MEXICO
SONORA
ARIZONA
ESTADOS UNIDOS MEXICANOS
TM-43
TM-43A
TM-43B
GL-03
TM-03
BURKE
SRC
BMO-2008-11G
BF-01
TM-02A
TM-07
COOPER
BLOMMER
TM-15 MILLER
METZLER
RUIZ
COLLINS
PARRA
WEED
BMO-2008-8B
BMO-2008-9M
BMO-2008-8M
BIMA
BMO-2008-10GU
BMO-2008-10GL
SUNBELT
BMO-2008-1G
NOTEMAN
COB WL
POWER
NESS
SWAN
OSBORN
DOUGLASS 791
DOUGLASS 792
PALMER
TM-16
GGOOSE 547
POOL
BMO-2008-6B
BMO-2008-6M
BMO-2008-13B
BMO-2008-13M
BMO-2008-7M
COB MW-1
TM-19A
TM-42
PANAGAKOS
FLEMING
CAMPBELL
DODSON
NWC 04
BARTON 919
BARTON 010
BANKS 986
BANKS 987
EPPELE 641
RAY
FULTZ
STEPHENS
EAST
WALKER
GALLANT
TM-06 MILLER
BMO-2008-5B
BMO-2008-5M
PIONKE
COOPER C
ANDERSON
HOBAN
MCCONNELL 265
HOWARD
WEISKOPF
GARNER 557
GARNER 635
GOAR RANCH
FRANCO
AWC-04
AWC-03
AWC-02
AWC-05
COB MW-3
TVI 713
TVI 875
ROGERS 803
BMO-2008-4B
NWC 03
SCHWARTZ
COB MW-2
TVI 236
BMO-2008-3B
MOORE
KEEFER
ZANDER
NWC 06
RAMIREZ
ROGERS E
CHAMBERS
NWC 02
Legend
AWC-05 Well ID
Faults (inferred)
Former Evaporation Ponds
Recent Alluvium
Ht Holocene Tailings
Qal Quaternary Alluvium
Basin Fill
QTbf Quaternary - Tertiary Basin Fill
Bedrock Complex
Ti Tertiary Intrusive
Kc Cintura Formation
Kmu Upper Mural Limestone
Kml Lower Mural Limestone
Km Morita Formation
Kg Glance Conglomerate
Pz Paleozoic Sedimentary Formations, Undifferentiated
Undifferentiated Bisbee Group
0 1500 3000 4500 Feet
PROJECTION: UTM Zone 12 NAD83
N
HYDRO GEO CHEM, INC.
GENERALIZED GEOLOGY AND WELL LOCATIONS
Approved DRS
Date 07/09/09
Author AMC
Date 07/09/09
File Name 8720314G
Figure 1

Screened Formation
- Basin Fill
- Basin Fill and Undifferentiated Bisbee Group
- Undifferentiated Bisbee Group
- Undifferentiated Bisbee Group - Estimated
- Undifferentiated Bisbee Group and Glance Conglomerate
- Glance Conglomerate
- Glance Conglomerate-Estimated

Undifferentiated Bisbee Group: Cintura Formation, Upper Mural Limestone, Lower Mural Limestone, and Morita Formation

GL-03, 43.9
TM-03, 109
BURKE, 24.2
BMO-2008-11G, 11.8
COB WL, 98
BF-01, 1280
TM-02A, 18.7
1500
TM-07, 130
BIMA, 212
BMO-2008-10GU,1710
BMO-2008-10GL, 1120
BMO-2008-1G, 198
COOPER, 33.4
NOTEMAN, 303
TM-15 MILLER, 13.7
RUIZ, 227
METZLER, 313
COLLINS, 499
DURAZO, 367
PARRA, 372
NESS, 45.9
BMO-2008-8B,1370
BMO-2008-8M, 122
BMO-2008-9M, 51.7
WEED, 11.6
1000
SWAN, 19.9
OSBORN, 17
BMO-2008-13B, 930
BMO-2008-13M,217
BMO-2008-7M, 26
POOL, 124
COB MW-1, 720
TM-16, 484
GGOOSE 547, 174
BMO-2008-6B, 52.7
BMO-2008-6M,119
500
PALMER, 15.4
PANAGAKOS, 431 / 426
TM-19A, 62.5
BANKS 986, 47
EPPELE 641, 19.7
PIONKE, 411
TM-42, 430 / 445
RAY, 178
FULTZ, 138
BMO-2008-5B, 177
BMO-2008-5M, 111
COOPER C, 930
DODSON, 50.1
NWC 04, 210
GARNER 635, 36.9
HOBAN, 700
ANDERSON, 534
FRANCO, 690
MCCONNELL 265, 657
EAST, 15.9
AWC-04, 26.1
COB MW-3, 43.7
WEISKOPF, 503
HOWARD, 620
AWC-03, 42.4
AWC-02, 14.7
AWC-05, 0
ROGERS 803, 211
TVI 875, 251
BMO-2008-4B, 11.4 / 11.8
250
TM-06 MILLER, 30.6
SCHWARTZ, 120
NWC 03, 466 / 460
KEEFER, 7.7
COB MW-2, 34
MOORE, 6.4
ZANDER, 5.5
TVI 236, 28.1 / 28.3
BMO-2008-3B, 149
NWC 06, 7.3
ROGERS E, 4.9
RAMIREZ, 7.6
CHAMBERS, 6.8
NWC 02, 6.4

Legend

TM-19A, 62.5 Well ID, Sulfate Concentration (mg/L)
(Duplicate results separated by "/")

250 Sulfate Isoline (mg/L)

Faults (inferred)

0 1250 2500 3750 Feet

PROJECTION: UTM Zone 12 NAD83

HYDRO GEO CHEM, INC.

SULFATE CONCENTRATIONS IN GROUNDWATER SECOND QUARTER 2009

Approved	Date	Author	Date	File Name	Figure
DRS	07/09/09	AMC	07/09/09	8720315G	2

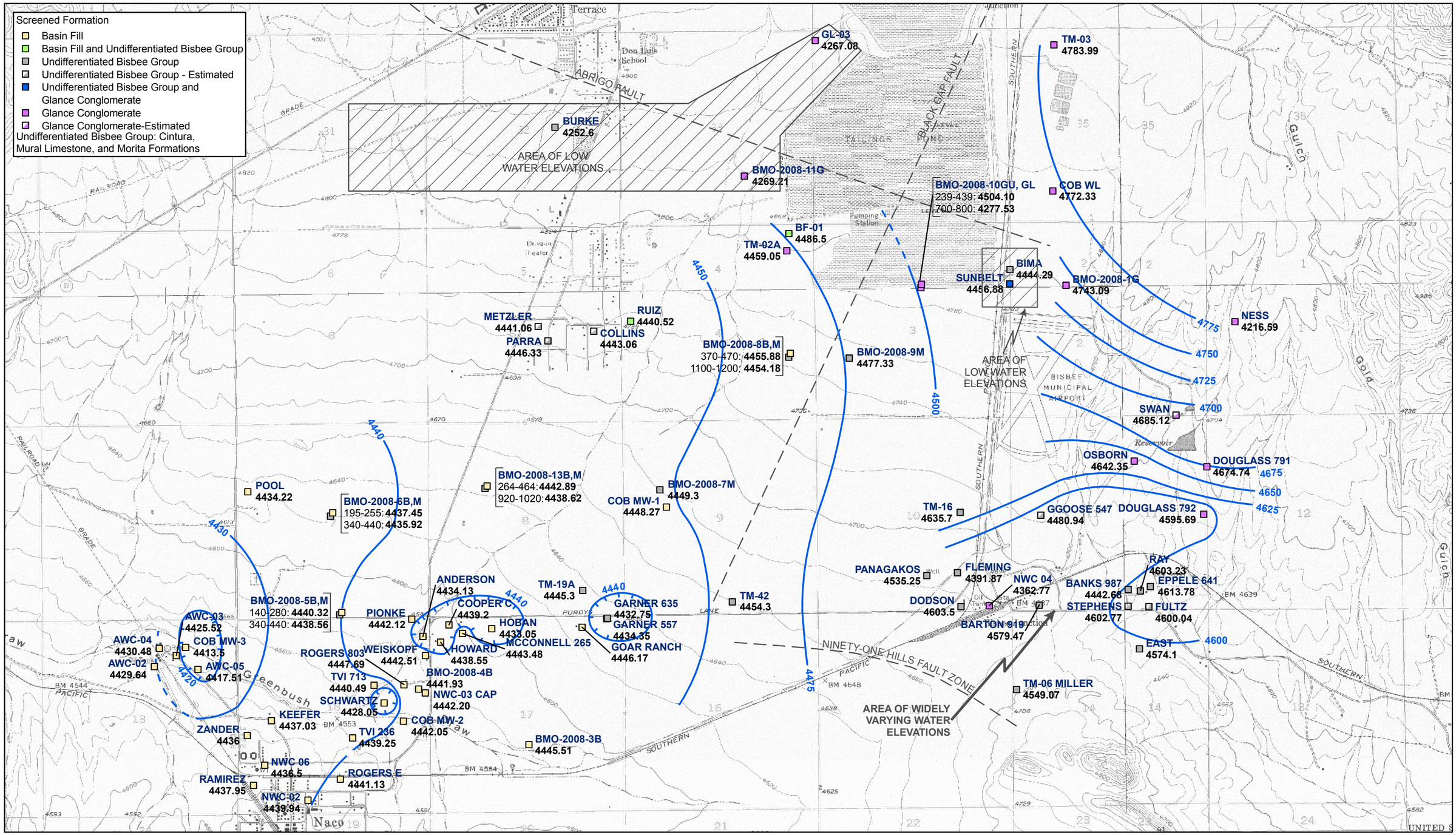

Legend

POOL Well ID
4434.22 Groundwater Elevation (ft amsl)

Groundwater Elevation Contours (dashed where inferred)
Groundwater Depression
Faults (inferred)

Co-Located Wells
Well ID
Screen (ft bgs): Water Elevation (ft amsl)

0 1250 2500 3750 Feet

PROJECTION: UTM Zone 12 NAD83

HYDRO GEO CHEM, INC.

GROUNDWATER ELEVATIONS SECOND QUARTER 2009

Approved	Date	Author	Date	File Name	Figure
DRS	07/09/09	AMC	07/09/09	8720316G	3

APPENDIX A

SECOND QUARTER 2009
DATA VERIFICATION REPORT

APPENDIX A

SECOND QUARTER 2009
DATA VERIFICATION REPORT

Prepared for:

FREEPORT-MCMORAN
COPPER QUEEN BRANCH
36 West Highway 92
Bisbee, Arizona 85603

Prepared by:

HYDRO GEO CHEM, INC.
51 West Wetmore Road
Tucson, Arizona 85705
(520) 293-1500

July 9, 2009

TABLE OF CONTENTS

1. INTRODUCTION 1

2. HGC FIELD OPERATIONS 3
   - 2.1 Water Level Monitoring 3
   - 2.2 Groundwater Sampling 4
     - 2.2.1 Pre-Sampling Field Activities 4
     - 2.2.2 Well Purging, Field Measurements, and Sample Collection 5
     - 2.2.3 Post-Sampling Field Activities 5
   - 2.3 Well Survey 6

3. SAMPLE HANDLING 7

4. LABORATORY QUALITY CONTROL 9
   - 4.1 Licensure 9
   - 4.2 Analytical Method 9
   - 4.3 Method Detection Limit (MDL) and Practical Quantification Limit (PQL) 9
   - 4.4 Timeliness 10
   - 4.5 Quality Control Measurements 10
     - 4.5.1 Calibration Blanks, and Calibration Verification Standards 10
     - 4.5.2 Analytical Spike 11
     - 4.5.3 Laboratory Duplicate Samples 11
     - 4.5.4 Field Blank Samples 11

5. DATA QUALITY INDICATORS 13
   - 5.1 Precision 13
   - 5.2 Bias 14
   - 5.3 Accuracy 14
   - 5.4 Representativeness 15
   - 5.5 Comparability 15
   - 5.6 Completeness 15
   - 5.7 Sensitivity 15

6. REFERENCES 17

APPENDIX

A.1 Arizona Land Specialists, Inc. Well Survey

1. INTRODUCTION

This report summarizes the data verification review of groundwater samples collected and analyzed during the second quarter 2009 (Q2-2009) by Hydro Geo Chem, Inc. (HGC) pursuant to Mitigation Order on Consent Docket No. P-121-07 (MO) (ADEQ, 2007). HGC collected groundwater samples from wells identified in Tasks 1.0 and 2.2 of the Work Plan (HGC, 2008a). All analytical results for groundwater samples collected for this project during the second quarter of 2009 were provided to HGC by ACZ Laboratories, Inc. (ACZ) for preparation of the Q2-2009 Groundwater Monitoring Report.

Quality assurance (QA) and quality control (QC) procedures are specified in the *Quality Assurance Project Plan for Aquifer Characterization Plan* (QAPP) (Appendix F of HGC, 2008a) for field sampling, chain-of-custody (COC) documentation, laboratory analysis, and reporting. This report reviews field sampling for samples collected by HGC. Additionally, sample handling and laboratory QA/QC data are evaluated according to the data quality indicators (DQIs) given in the QAPP.

Appendix C of the main text contains laboratory reports for Q2-2009 samples including COC forms, laboratory correspondence, QC summaries, data qualifiers, and any case narratives. The Q2-2009 analytical results for all 82 samples collected by HGC are contained in 17 reports having the ACZ Project numbers identified in the following table.

ACZ Project ID	Wells Reported
Number of wells sampled: 80 *Number of duplicate samples collected: 5* *Number of field blank samples collected: 10*	
L75230	BIMA, NOTEMAN, OSBORN, SWAN, PALMER, BANKS 986, RAY, EPPELE 641, EAST
L75251	PANAGAKOS, DODSON, FULTZ, DUP040909, EQB040909, FB040909
L75350	FRANCO, ANDERSON, PIONKE, COOPER C, CHAMBERS, HOBAN, HOWARD WEISKOPF, GARNER 635
L75369	MCCONNELL 265, KEEFER, ZANDER, MOORE, RAMIREZ, ROGERS E, SCHWARTZ TVI 236, TVI 875, DUP041709, EQB 041709, FB 041709
L75406	DURAZO, METZLER, PARRA, COB MW-1, POOL, RUIZ, COLLINS
L75421	AWC-02, AWC-03, AWC-04
L75449R	COOPER, WEED, TM-19A, COB MW-2, COB MW-3, COB WL
L75450	NWC-02, NWC-03, NWC-04, NWC-06, DUP 042309, EQB 042309, FB 042309
L75529	BMO-2008-5B, BMO-2008-5M, BMO-2008-6B, BMO-2008-6M, BMO-2008-1G, BMO-2008-11G
L75553	BURKE, BMO-2008-13M, BMO-2008-4B, ROGERS 803, FB 043009, EQB 043009 DUP 043009
L75686	GL-03, TM-02A, BF-01, TM-42, BMO-2008-8B, BMO-2008-8M, BMO-2008-10GU, BMO-2008-13B
L75781	BMO-2008-3B, BMO-2008-7M, BMO-2008-9M, BMO-2008-10GL, NESS
L75808	TM-07
L75822	TM-03, TM-06 MILLER, TM-15 MILLER, TM-16, GGOOSE 547
L76091	NWC-04
L76197	AWC-05
L76609	NWC-04

The results of the internal QA/QC tests performed by ACZ are presented with the laboratory reports included in Appendix B. Based on the results of surrogate spike recoveries, matrix spike/recovery and matrix spike duplicate tests, ACZ did not advise HGC of any modifications that should be made regarding the usability and data validation status of the laboratory test results.

2. HGC FIELD OPERATIONS

Field operations for this project consisted of the following for all monitoring wells sampled by HGC:

- Static water level measurement,
- Well purging,
- Collection of water quality field parameters (pH in standard units [SU], specific conductance [SC] in microsiemens per centimeter [µS/cm], and temperature in degrees Celsius [°C]),
- Collection of groundwater samples for water quality analysis,
- Collection of groundwater quality assurance and quality control samples, and
- Equipment decontamination.

Documentation of the field activities was evaluated for quality assurance and has been deemed to have met the documentation requirements stated in the QAPP.

2.1 Water Level Monitoring

Static water level measurements were attempted at each well that was sampled and at all wells where water level monitoring was conducted by HGC. Water levels were measured while the well pump was off. However, it was not always possible to ascertain from the well owners how long the pump had been off. Before measuring the water level at each well, the battery on the water level indicator was checked and the sensitivity level was adjusted, if necessary. Each measurement was collected and verified by measuring the depth to water multiple times in order to obtain a consistent reading and accurate measurement.

2.2 Groundwater Sampling

During this monitoring period groundwater samples were collected from wells designated for sampling for Task 1.0 (well inventory) and Task 2.2 (groundwater monitoring) of the Work Plan. More detailed information regarding the wells sampled for water quality and water level measurements is listed in Table 1 of the main text.

2.2.1 Pre-Sampling Field Activities

On each day of sampling, the pH[1] and SC[2] multipurpose probe was calibrated. In addition, the water level indicator was checked for a signal which indicates a working meter and sufficient battery strength. On each day where sampling extended for more than half a day, a mid-day calibration check was performed on the pH and SC probe to ensure accurate measurement. In addition to calibrating the instruments each day, measures were taken to 1) properly decontaminate field equipment, 2) ensure the appropriate storage and transport temperature of the samples, and 3) document activities related to the collection of groundwater samples as part of this project. These objectives were met by 1) replenishing or obtaining supplies of deionized water and ice daily, 2) use of the proper preservative and sample collection containers, 3) properly packing the samples on ice during field activities, 4) using deionized water to properly decontaminate field equipment prior to the start of sampling each day and after sampling at each well, and 5) obtaining the appropriate field notebook in order to document field activities related to the groundwater monitoring program.

[1] Field pH meter was calibrated using a two point calibration and pH buffers 4 and 7
[2] Field SC meter was calibrated using a standard stock solution of 1413 µS/cm

2.2.2 Well Purging, Field Measurements, and Sample Collection

Ideally, three wetted casing volumes were purged from each well prior to sampling. However, when three casing volumes could not be purged, this information was noted on the groundwater sampling form (Appendix C) at each well for which this was the case. Purge water was discharged to the ground surface.

Field measurements were collected at varying intervals during well purging at each well where a water quality sample was collected. Field parameters were monitored until a consistent measurement was obtained.

During this monitoring period, filtered groundwater samples were collected for analysis from 80 plume and well inventory monitor wells. Groundwater samples were collected by filtering the sample into a 250 mL bottle using clean filtration apparatus and one unused disposable 0.45-micron filter. All bottles were provided by ACZ and maintained in a clean and secure work area until used in the field.

2.2.3 Post-Sampling Field Activities

Post sampling field activities consisted of equipment decontamination, sample storage, and sample shipping. Field equipment that comes into contact with the sample was decontaminated using a small amount of Alconox® detergent and deionized water. After washing, the equipment was rinsed with deionized water.

After sample collection, samples from each well were placed into a plastic bag and stored on ice until they could be packed securely for shipping to ACZ. In addition, each set of samples collected from each well was individually bagged (without ice) to prevent the label from getting soaked with water and rubbing off or becoming illegible.

2.3 Well Survey

On April 23, 2009 a measuring point elevation survey was completed for Naco Water Company well NWC-03 CAP. The survey was conducted by Arizona Land Specialists, Inc. These data are shown in Table 3 and Figure 2 of the main report. A copy of the survey report is included as Appendix A.1.

3. SAMPLE HANDLING

All samples collected by HGC were shipped to ACZ for analysis. COC documentation accompanied all samples submitted and included the sample name, collection date and time. COCs contained in laboratory reports included the date and time the samples were received by ACZ. As noted on the analytical data reports from ACZ, all of the sample bottles were received intact, properly preserved, and in good condition.

The temperature of the following shipping container (identified by its laboratory login number) exceeded 4 °C upon receipt at the laboratory.

ACZ Project ID	Sample Collection Date	Sample Relinquished Date	Sample Received Date by ACZ	Temperature Upon Receipt (°C)
L75781	05/11/09, 05/12/09	05/13/09	05/14/09	4.2

As noted in the above table, the samples were shipped within one to two days of sample collection and the time between sample collection and receipt of samples by ACZ was two to three days. This temperature exceedance is not considered to have a significant impact on the analytical results pertaining to the sulfate analysis for these samples.

4. LABORATORY QUALITY CONTROL

As specified in the QAPP, laboratory QC was maintained for all analyses through proper licensure, the use of approved analytical methods, QC measurements, appropriate turn-around-time for analysis (timeliness), method detection limits (MDLs), and practical quantitation limits (PQLs). Each of these controls is discussed in the following subsections.

The review of laboratory QC included a review to identify any qualified data and an assessment to determine their significance. Additionally, the laboratory QC summaries were reviewed to verify that results met QA criteria.

4.1 Licensure

ACZ is licensed with the Arizona Department of Health Services (license number AZ0102) and is accredited in accordance with the National Environmental Laboratory Accreditation Conference.

4.2 Analytical Method

United States Environmental Protection Agency (EPA) method 300.0 was used for sulfate analysis during this monitoring period.

4.3 Method Detection Limit (MDL) and Practical Quantification Limit (PQL)

The MDL and PQL of the analytical method used by ACZ are shown in the following table. The MDL for analyses of samples was equal to or less than the target MDL identified in the QAPP.

Method	MDL (mg/L)	PQL (mg/L)	Target MDL[1] (mg/L)
EPA 300.0	0.5	3	10

mg/L = milligrams per liter
[1] Target MDL from Table F.2 of QAPP

4.4 Timeliness

All samples submitted for sulfate analysis were analyzed within the twenty-eight day holding time specified by EPA Method 300.0.

4.5 Quality Control Measurements

The following QC samples were prepared and analyzed:

- Calibration blanks and calibration verification standards
- Analytical spike samples
- Laboratory duplicate samples
- Field blank samples

4.5.1 Calibration Blanks, and Calibration Verification Standards

Results from the analyses of the initial calibration blanks and initial calibration verification standards conducted by EPA Method 300.0 also were reviewed. The results of each initial calibration blank analyzed showed no detections of the target analyte. All analytical results for the initial calibration verification standards and laboratory fortified blanks that were analyzed showed percent recoveries that were within the acceptance criteria specified by the ACZ QA plan and the QAPP.

4.5.2 Analytical Spike

Analytical spike samples also were analyzed for the EPA Method 300.0. Spike recoveries for most analytes were within the range of acceptability based on the acceptance criteria set by ACZ. Instances in which analytical spike recoveries were high or low were qualified with an"M1" or "M2" flag, respectively. However, in each case the method control sample recoveries were acceptable.

4.5.3 Laboratory Duplicate Samples

Analyses of laboratory duplicate samples were also reviewed as part of this quality data verification report. Field duplicate samples are discussed in Section 5.1. The RPDs for most laboratory duplicate samples were within 20 percent, which is the tolerance range set by the laboratory. In many instances, the data were qualified with an "RA" flag indicating that the RPD was not used for data validation because the sample concentration was less than ten times the MDL, which is too low for accurate evaluation according to ACZ. In all cases where the RPD could be calculated, the results met QA criteria and demonstrate an appropriate level of precision in laboratory analysis of these samples.

4.5.4 Field Blank Samples

During the second quarter of 2009, ten field blank samples were collected. Five field blank samples using unfiltered deionized water (FB040909, FB041709, FB042309, FB043009, and FB050709) and five equipment blanks using filtered deionized water (EQB040909, EQB041709, EQB042309, EQB043009, and EQB050709). Field blank samples were collected in the field and submitted along with other samples to evaluate the potential for contaminant introduction under field conditions. As required by Section 4.2.1.5 of the QAPP, a minimum of one field blank and one equipment blank sample was collected for every twenty samples. Analytical results from field blank and equipment blank samples showed no detections.

5. DATA QUALITY INDICATORS

The QAPP provides several DQIs for assessing the overall quality of the data. These DQIs include the following:

- Precision
- Bias
- Accuracy
- Representativeness
- Comparability
- Completeness
- Sensitivity

Each of these DQIs is discussed below in relation to the Q2-2009 groundwater sampling and analysis conducted by HGC.

5.1 Precision

Precision indicates how well a measurement can be reproduced. Precision is quantified by calculating the RPD between duplicate samples. For the purposes of QA/QC, precision was quantified by calculating the RPDs between duplicates among the following groups of duplicate samples:

- Laboratory duplicate samples
- Field duplicate samples

As discussed in Sections 4.5.2 and 4.5.4, there were no exceedances of RPD QA criteria for any laboratory duplicates. During this monitoring period five field filtered duplicate samples (DUP040909, DUP041709, DUP042309, DUP043009, and DUP050709) were collected by HGC for analysis. The collection of five duplicate samples exceeds the QA/QC goal of collecting one duplicate sample for every twenty groundwater samples collected, as stated in Section 4.2.1.5 of the QAPP.

Results for the five duplicate samples collected are provided in the table below. The range of RPD values was between 0.71 and 3.45 percent, all within the 20 percent acceptance criteria for field duplicates, as stated in Section 3.3.1 of the QAPP. Overall, the DQI for precision is deemed to be met.

Well ID	Duplicate Sample ID	ACZ Project ID	Sulfate (mg/L)	Sulfate Duplicate (mg/L)	RPD (%)
PANAGAKOS	DUP040909	L75230	431	426	1.17
TVI 236	DUP041709	L75369	28.1	28.3	0.71
NWC-03	DUP042309	L75450	460	466	1.30
BMO-2008-4B	DUP043009	L75553	11.4	11.8	3.45
TM-42	DUP050709	L75686	430	445	3.43

mg/L = milligrams per liter
RPD = Relative Percent Difference

5.2 Bias

Bias is a systematic distortion of measurements causing consistent errors in one direction. Bias is managed in this data set by the consistent application of standardized sample collection and analysis procedures.

5.3 Accuracy

Accuracy is a measure of the agreement of a measurement to a known value and is measured using the recoveries from laboratory control samples. As discussed in Sections 4.5.1, 4.5.2, and 4.5.3 respectively, there were no significant exceedances of the recovery QA criteria for any of the calibration standards, analytical spikes, or laboratory control standards. Based on this information, the overall accuracy of the data is judged sufficient for the purpose of aquifer characterization.

5.4 Representativeness

All samples were taken from locations specified in the Work Plan (HGC, 2008) using sampling procedures specified in the QAPP. Therefore, the samples are judged to provide a good representation of groundwater quality at the sampled locations. The analytical data are judged to be representative of groundwater conditions because the analyses used standard procedures and methods that met QA/QC guidelines of the QAPP.

5.5 Comparability

All samples were collected using standardized procedures (HGC, 2008) and were analyzed by ACZ using standardized methods. Insofar as standardized sample collection and analytical methods are adhered to, the sample results should be comparable.

5.6 Completeness

All samples collected and subsequently analyzed and reported by ACZ are judged to satisfy the QA/QC criteria for this project and are deemed usable for aquifer characterization. Thus, the completeness of analytical results is 100 percent.

5.7 Sensitivity

The analytical methods used to analyze the samples meet the MDL requirements specified in Table F.2 of the QAPP. Therefore, the analytical sensitivity is considered acceptable for use in aquifer characterization.

6. REFERENCES

Arizona Department of Environmental Quality. 2007. Mitigation Order on Consent, Docket No. P-121-07, In the Matter of: Phelps Dodge Corporation, Copper Queen Branch, located at 36 West Highway 92, Bisbee, Arizona, ADEQ Identification Number 100531. November 14, 2007.

Hydro Geo Chem, Inc. 2008. Revision 1, Work Plan to Characterize and Mitigate Sulfate with Respect to Drinking Water Supplies in the Vicinity of the Concentrator Tailing Storage Area, Cochise County, Arizona. July 3, 2008.

APPENDIX A.1

ARIZONA LAND SPECIALISTS, INC. WELL SURVEY

ARIZONA LAND SPECIALISTS, INC.

FREEPORT-MCMORAN COPPER QUEEN BRANCH

April 27, 2009

ALS POINT No.	DESCRIPTION	ELEVATION NAVD88 (FEET)	UTM NORTHING NAD83	UTM EASTING NAD83
7100	NWC-03 Cap	4572.82	3468343.653	601151.704

COPY

REGISTERED LAND SURVEYOR
CERTIFICATE NO.
30365
DAVID L.
SUTHERLAND
Date Signed 4/30/09
ARIZONA U.S.A.

Exp 9/30/11

APPENDIX B

ANALYTICAL REPORTS FROM ACZ LABORATORIES, INC.

ACZ Laboratories, Inc.
2773 Downhill Drive Steamboat Springs, CO 80487 (800) 334-5493

Analytical Report

April 20, 2009

Report to:
Dan Simpson
Hydro Geo Chem, Inc.
51 West Wetmore Road Suite 101
Tuscon, AZ 85705

Bill to:
Accounts Payable
Hydro Geo Chem, Inc.
P. O. Box 97220
Phoenix, AZ 85060

cc: Jim Norris

Project ID: 8720002.2
ACZ Project ID: L75230

Dan Simpson:

Enclosed are the analytical results for sample(s) submitted to ACZ Laboratories, Inc. (ACZ) on April 10, 2009. This project has been assigned to ACZ's project number, L75230. Please reference this number in all future inquiries.

All analyses were performed according to ACZ's Quality Assurance Plan, version 12.0. The enclosed results relate only to the samples received under L75230. Each section of this report has been reviewed and approved by the appropriate Laboratory Supervisor, or a qualified substitute.

Except as noted, the test results for the methods and parameters listed on ACZ's current NELAC certificate letter (#ACZ) meet all requirements of NELAC.

This report shall be used or copied only in its entirety. ACZ is not responsible for the consequences arising from the use of a partial report.

All samples and sub-samples associated with this project will be disposed of after May 20, 2009. If the samples are determined to be hazardous, additional charges apply for disposal (typically less than $10/sample). If you would like the samples to be held longer than ACZ's stated policy or to be returned, please contact your Project Manager or Customer Service Representative for further details and associated costs. ACZ retains analytical reports for five years.

If you have any questions or other needs, please contact your Project Manager.

Sue Webber has reviewed and approved this report.

ACZ Laboratories, Inc.
2773 Downhill Drive Steamboat Springs, CO 80487 (800) 334-5493

Inorganic Analytical Results

Hydro Geo Chem, Inc.
Project ID: 8720002.2
Sample ID: BIMA

ACZ Sample ID: ***L75230-01***
Date Sampled: *04/07/09 11:38*
Date Received: *04/10/09*
Sample Matrix: *Ground Water*

Wet Chemistry

Parameter	EPA Method	Result	Qual	XQ	Units	MDL	PQL	Date	Analyst
Sulfate	300.0 - Ion Chromatography	212		*	mg/L	5	30	04/17/09 17:36	aml

Arizona license number: AZ0102

ACZ Laboratories, Inc.
2773 Downhill Drive Steamboat Springs, CO 80487 (800) 334-5493

Inorganic Analytical Results

Hydro Geo Chem, Inc.
Project ID: 8720002.2
Sample ID: NOTEMAN

ACZ Sample ID: ***L75230-02***
Date Sampled: *04/07/09 13:04*
Date Received: *04/10/09*
Sample Matrix: *Ground Water*

Wet Chemistry

Parameter	EPA Method	Result	Qual	XQ	Units	MDL	PQL	Date	Analyst
Sulfate	300.0 - Ion Chromatography	303		*	mg/L	5	30	04/17/09 17:57	aml

Arizona license number: AZ0102

Hydro Geo Chem, Inc.
Project ID: 8720002.2
Sample ID: OSBORN

ACZ Sample ID: ***L75230-03***
Date Sampled: *04/07/09 14:46*
Date Received: *04/10/09*
Sample Matrix: *Ground Water*

Wet Chemistry

Parameter	EPA Method	Result	Qual	XQ	Units	MDL	PQL	Date	Analyst
Sulfate	300.0 - Ion Chromatography	17.0		*	mg/L	0.5	3	04/16/09 20:03	aml

Arizona license number: AZ0102

ACZ Laboratories, Inc.
2773 Downhill Drive Steamboat Springs, CO 80487 (800) 334-5493

Inorganic Analytical Results

Hydro Geo Chem, Inc.
Project ID: 8720002.2
Sample ID: SWAN

ACZ Sample ID: ***L75230-04***
Date Sampled: *04/07/09 15:23*
Date Received: *04/10/09*
Sample Matrix: *Ground Water*

Wet Chemistry

Parameter	EPA Method	Result	Qual	XQ	Units	MDL	PQL	Date	Analyst
Sulfate	300.0 - Ion Chromatography	19.9		*	mg/L	0.5	3	04/16/09 20:24	aml

Arizona license number: AZ0102

Hydro Geo Chem, Inc.
Project ID: 8720002.2
Sample ID: PALMER

ACZ Sample ID: ***L75230-05***
Date Sampled: *04/08/09 09:50*
Date Received: *04/10/09*
Sample Matrix: *Ground Water*

Wet Chemistry

Parameter	EPA Method	Result	Qual	XQ	Units	MDL	PQL	Date	Analyst
Sulfate	300.0 - Ion Chromatography	15.4		*	mg/L	0.5	3	04/16/09 20:45	aml

Arizona license number: AZ0102

Hydro Geo Chem, Inc.
Project ID: 8720002.2
Sample ID: BANKS 986

ACZ Sample ID: ***L75230-06***
Date Sampled: *04/08/09 11:36*
Date Received: *04/10/09*
Sample Matrix: *Ground Water*

Wet Chemistry

Parameter	EPA Method	Result	Qual	XQ	Units	MDL	PQL	Date	Analyst
Sulfate	300.0 - Ion Chromatography	47		*	mg/L	5	30	04/17/09 18:18	aml

Arizona license number: AZ0102

Hydro Geo Chem, Inc.
Project ID: 8720002.2
Sample ID: RAY

ACZ Sample ID: ***L75230-07***
Date Sampled: *04/08/09 12:39*
Date Received: *04/10/09*
Sample Matrix: *Ground Water*

Wet Chemistry

Parameter	EPA Method	Result	Qual	XQ	Units	MDL	PQL	Date	Analyst
Sulfate	300.0 - Ion Chromatography	178		*	mg/L	5	30	04/17/09 20:04	aml

Arizona license number: AZ0102

Hydro Geo Chem, Inc.
Project ID: 8720002.2
Sample ID: EPPELLE 641

ACZ Sample ID: ***L75230-08***
Date Sampled: *04/08/09 14:41*
Date Received: *04/10/09*
Sample Matrix: *Ground Water*

Wet Chemistry

Parameter	EPA Method	Result	Qual	XQ	Units	MDL	PQL	Date	Analyst
Sulfate	300.0 - Ion Chromatography	19.7		*	mg/L	0.5	3	04/16/09 22:31	aml

Arizona license number: AZ0102

Hydro Geo Chem, Inc.
Project ID: 8720002.2
Sample ID: EAST

ACZ Sample ID: ***L75230-09***
Date Sampled: *04/08/09 16:02*
Date Received: *04/10/09*
Sample Matrix: *Ground Water*

Wet Chemistry

Parameter	EPA Method	Result	Qual	XQ	Units	MDL	PQL	Date	Analyst
Sulfate	300.0 - Ion Chromatography	15.9		*	mg/L	0.5	3	04/16/09 22:52	aml

Arizona license number: AZ0102

Report Header Explanations

Batch	A distinct set of samples analyzed at a specific time
Found	Value of the QC Type of interest
Limit	Upper limit for RPD, in %.
Lower	Lower Recovery Limit, in % (except for LCSS, mg/Kg)
MDL	Method Detection Limit. Same as Minimum Reporting Limit. Allows for instrument and annual fluctuations.
PCN/SCN	A number assigned to reagents/standards to trace to the manufacturer's certificate of analysis
PQL	Practical Quantitation Limit, typically 5 times the MDL.
QC	True Value of the Control Sample or the amount added to the Spike
Rec	Amount of the true value or spike added recovered, in % (except for LCSS, mg/Kg)
RPD	Relative Percent Difference, calculation used for Duplicate QC Types
Upper	Upper Recovery Limit, in % (except for LCSS, mg/Kg)
Sample	Value of the Sample of interest

QC Sample Types

AS	Analytical Spike (Post Digestion)	LCSWD	Laboratory Control Sample - Water Duplicate
ASD	Analytical Spike (Post Digestion) Duplicate	LFB	Laboratory Fortified Blank
CCB	Continuing Calibration Blank	LFM	Laboratory Fortified Matrix
CCV	Continuing Calibration Verification standard	LFMD	Laboratory Fortified Matrix Duplicate
DUP	Sample Duplicate	LRB	Laboratory Reagent Blank
ICB	Initial Calibration Blank	MS	Matrix Spike
ICV	Initial Calibration Verification standard	MSD	Matrix Spike Duplicate
ICSAB	Inter-element Correction Standard - A plus B solutions	PBS	Prep Blank - Soil
LCSS	Laboratory Control Sample - Soil	PBW	Prep Blank - Water
LCSSD	Laboratory Control Sample - Soil Duplicate	PQV	Practical Quantitation Verification standard
LCSW	Laboratory Control Sample - Water	SDL	Serial Dilution

QC Sample Type Explanations

Blanks	Verifies that there is no or minimal contamination in the prep method or calibration procedure.
Control Samples	Verifies the accuracy of the method, including the prep procedure.
Duplicates	Verifies the precision of the instrument and/or method.
Spikes/Fortified Matrix	Determines sample matrix interferences, if any.
Standard	Verifies the validity of the calibration.

ACZ Qualifiers (Qual)

B	Analyte concentration detected at a value between MDL and PQL. The associated value is an estimated quantity.
H	Analysis exceeded method hold time. pH is a field test with an immediate hold time.
U	The material was analyzed for, but was not detected above the level of the associated value.
	The associated value is either the sample quantitation limit or the sample detection limit.

Method References

(1)	EPA 600/4-83-020. Methods for Chemical Analysis of Water and Wastes, March 1983.
(2)	EPA 600/R-93-100. Methods for the Determination of Inorganic Substances in Environmental Samples, August 1993.
(3)	EPA 600/R-94-111. Methods for the Determination of Metals in Environmental Samples - Supplement I, May 1994.
(5)	EPA SW-846. Test Methods for Evaluating Solid Waste, Third Edition with Update III, December 1996.
(6)	Standard Methods for the Examination of Water and Wastewater, 19th edition, 1995.

Comments

(1)	QC results calculated from raw data. Results may vary slightly if the rounded values are used in the calculations.
(2)	Soil, Sludge, and Plant matrices for Inorganic analyses are reported on a dry weight basis.
(3)	Animal matrices for Inorganic analyses are reported on an "as received" basis.

For a complete list of ACZ's Extended Qualifiers, please click: http://www.acz.com/public/extquallist.pdf

Hydro Geo Chem, Inc.
Project ID: 8720002.2

ACZ Project ID: ***L75230***

Sulfate 300.0 - Ion Chromatography

ACZ ID	Type	Analyzed	PCN/SCN	QC	Sample	Found	Units	Rec	Lower	Upper	RPD	Limit	Qual
WG262217													
WG262217ICV	ICV	04/15/09 11:40	WI090316-1	50		49.82	mg/L	99.6	90	110			
WG262217ICB	ICB	04/15/09 12:01				U	mg/L		-1.5	1.5			
WG262217ICV1	ICV	04/16/09 14:47	WI090316-1	50		49.78	mg/L	99.6	90	110			
WG262217ICB1	ICB	04/16/09 15:08				U	mg/L		-1.5	1.5			
WG262217ICV2	ICV	04/17/09 14:26	WI090316-1	50		50.76	mg/L	101.5	90	110			
WG262217ICB2	ICB	04/17/09 14:47				U	mg/L		-1.5	1.5			
WG262217LFB	LFB	04/17/09 15:08	WI081125-2	30		29.19	mg/L	97.3	90	110			
L75200-01AS	AS	04/17/09 15:50	WI081125-2	600	1420	1922	mg/L	83.7	90	110			M2
L75200-01DUP	DUP	04/17/09 16:11			1420	1551	mg/L				8.8	20	
L75230-06AS	AS	04/17/09 19:21	WI081125-2	300	47	325.2	mg/L	92.7	90	110			
L75230-06DUP	DUP	04/17/09 19:43			47	45.7	mg/L				2.8	20	RA

Hydro Geo Chem, Inc.

ACZ Project ID: ***L75230***

ACZ ID	WORKNUM	PARAMETER	METHOD	QUAL	DESCRIPTION
L75230-01	WG262217	Sulfate	300.0 - Ion Chromatography	M2	Matrix spike recovery was low, the recovery of the associated control sample (LCS or LFB) was acceptable.
L75230-02	WG262217	Sulfate	300.0 - Ion Chromatography	M2	Matrix spike recovery was low, the recovery of the associated control sample (LCS or LFB) was acceptable.
L75230-03	WG262217	Sulfate	300.0 - Ion Chromatography	M2	Matrix spike recovery was low, the recovery of the associated control sample (LCS or LFB) was acceptable.
L75230-04	WG262217	Sulfate	300.0 - Ion Chromatography	M2	Matrix spike recovery was low, the recovery of the associated control sample (LCS or LFB) was acceptable.
L75230-05	WG262217	Sulfate	300.0 - Ion Chromatography	M2	Matrix spike recovery was low, the recovery of the associated control sample (LCS or LFB) was acceptable.
L75230-06	WG262217	Sulfate	300.0 - Ion Chromatography	D1	Sample required dilution due to matrix.
			300.0 - Ion Chromatography	RA	Relative Percent Difference (RPD) was not used for data validation because the sample concentration is too low for accurate evaluation (< 10x MDL).
L75230-07	WG262217	Sulfate	300.0 - Ion Chromatography	RA	Relative Percent Difference (RPD) was not used for data validation because the sample concentration is too low for accurate evaluation (< 10x MDL).
L75230-08	WG262217	Sulfate	300.0 - Ion Chromatography	RA	Relative Percent Difference (RPD) was not used for data validation because the sample concentration is too low for accurate evaluation (< 10x MDL).
L75230-09	WG262217	Sulfate	300.0 - Ion Chromatography	RA	Relative Percent Difference (RPD) was not used for data validation because the sample concentration is too low for accurate evaluation (< 10x MDL).

No certification qualifiers associated with this analysis

ACZ Laboratories, Inc.
2773 Downhill Drive Steamboat Springs, CO 80487 (800) 334-5493

Sample Receipt

Hydro Geo Chem, Inc.
8720002.2

ACZ Project ID: L75230
Date Received: 4/10/2009
Received By:
Date Printed: 4/10/2009

Receipt Verification

	YES	NO	NA
1) Does this project require special handling procedures such as CLP protocol?			X
2) Are the custody seals on the cooler intact?	X		
3) Are the custody seals on the sample containers intact?			X
4) Is there a Chain of Custody or other directive shipping papers present?	X		
5) Is the Chain of Custody complete?	X		
6) Is the Chain of Custody in agreement with the samples received?	X		
7) Is there enough sample for all requested analyses?	X		
8) Are all samples within holding times for requested analyses?	X		
9) Were all sample containers received intact?	X		
10) Are the temperature blanks present?			X
11) Is the trip blank for Cyanide present?			X
12) Is the trip blank for VOA present?			X
13) Are samples requiring no headspace, headspace free?			X
14) Do the samples that require a Foreign Soils Permit have one?			X

Exceptions: If you answered no to any of the above questions, please describe

N/A

Contact (For any discrepancies, the client must be contacted)

N/A

Shipping Containers

Cooler Id	Temp (°C)	Rad (µR/hr)
NA8203	0.8	15

Client must contact ACZ Project Manager if analysis should not proceed for samples received outside of thermal preservation acceptance criteria.

Notes

ACZ Laboratories, Inc.
2773 Downhill Drive Steamboat Springs, CO 80487 (800) 334-5493

Sample Receipt

Hydro Geo Chem, Inc.
8720002.2

ACZ Project ID: L75230
Date Received: 4/10/2009
Received By:

Sample Container Preservation

SAMPLE	CLIENT ID	R < 2	G < 2	BK < 2	Y< 2	YG< 2	B< 2	O < 2	T >12	N/A	RAD	ID
L75230-01	BIMA									X		
L75230-02	NOTEMAN									X		
L75230-03	OSBORN									X		
L75230-04	SWAN									X		
L75230-05	PALMER									X		
L75230-06	BANKS 986									X		
L75230-07	RAY									X		
L75230-08	EPPELLE 641									X		
L75230-09	EAST									X		

Sample Container Preservation Legend

Abbreviation	Description	Container Type	Preservative/Limits
R	Raw/Nitric	RED	pH must be < 2
B	Filtered/Sulfuric	BLUE	pH must be < 2
BK	Filtered/Nitric	BLACK	pH must be < 2
G	Filtered/Nitric	GREEN	pH must be < 2
O	Raw/Sulfuric	ORANGE	pH must be < 2
P	Raw/NaOH	PURPLE	pH must be > 12 *
T	Raw/NaOH Zinc Acetate	TAN	pH must be > 12
Y	Raw/Sulfuric	YELLOW	pH must be < 2
YG	Raw/Sulfuric	YELLOW GLASS	pH must be < 2
N/A	No preservative needed	Not applicable	
RAD	Gamma/Beta dose rate	Not applicable	must be < 250 µR/hr

* pH check performed by analyst prior to sample preparation

Sample IDs Reviewed By: _____

ACZ Laboratories, Inc. L75230

2773 Downhill Drive Steamboat Springs, CO 80487 (800) 334-5493

CHAIN of CUSTODY

Report to:

Name: Dan Simpson
Company: Hydro Geo Chem, Inc
E-mail:

Address: 51 W. Wetmore Rd
Tucson, AZ 85705
Telephone: 520-293-1500 x-133

Copy of Report to:

Name: Jim Norris
Company: HGC, Inc

E-mail: jimn@hgcinc.com
Telephone: 520-293-1500 x-112

Invoice to:

Name: Dan Simpson
Company: HGC, Inc
E-mail:

Address: 51 W. Wetmore Rd
Tucson, AZ 85705
Telephone: 520-293-1500 x-133

If sample(s) received past holding time (HT), or if insufficient HT remains to complete analysis before expiration, shall ACZ proceed with requested short HT analyses? YES [X] NO [ ]
If "NO" then ACZ will contact client for further instruction. If neither "YES" nor "NO" is indicated, ACZ will proceed with the requested analyses, even if HT is expired, and data will be qualified.

PROJECT INFORMATION

Quote #: 504-IC
Project/PO #: 8720002.2
Reporting state for compliance testing: AZ
Sampler's Name: Travis Taylor
Are any samples NRC licensable material?

ANALYSES REQUESTED *(attach list or use quote number)*

SAMPLE IDENTIFICATION	DATE:TIME	Matrix	# of Containers	504-IC
BIMA	4-7-09:1138	GW	1	X
NOTEMAN	4-7-09:1304	GW	1	X
OSBORN	4-7-09:1446	GW	1	X
SWAN	4-7-09:1523	GW	1	X
PALMER	4-8-09:0950	GW	1	X
BANKS 986	4-8-09:1136	GW	1	X
RAY	4-8-09:1239	GW	1	X
EPPELE 641	4-8-09:1441	GW	1	X
EAST	4-8-09:1602	GW	1	X

Matrix: SW (Surface Water) · GW (Ground Water) · WW (Waste Water) · DW (Drinking Water) · SL (Sludge) · SO (Soil) · OL (Oil) · Other

REMARKS/ SAMPLE DISCLOSURES

PAGE 1 of 1

Please refer to ACZ's terms & conditions located on the reverse side of this COC.

RELINQUISHED BY:	DATE:TIME	RECEIVED BY:	DATE:TIME
Travis Taylor	4-9-09:1140	[signature]	4.10.09:9:45

FRMAD050.03.05.02 White - Return with sample. Yellow - Retain for your records.

ACZ Laboratories, Inc.
2773 Downhill Drive Steamboat Springs, CO 80487 (800) 334-5493

Analytical Report

April 20, 2009

Report to:
Dan Simpson
Hydro Geo Chem, Inc.
51 West Wetmore Road Suite 101
Tuscon, AZ 85705

Bill to:
Accounts Payable
Hydro Geo Chem, Inc.
P. O. Box 97220
Phoenix, AZ 85060

cc: Jim Norris

Project ID: 8720002.2
ACZ Project ID: L75251

Dan Simpson:

Enclosed are the analytical results for sample(s) submitted to ACZ Laboratories, Inc. (ACZ) on April 11, 2009. This project has been assigned to ACZ's project number, L75251. Please reference this number in all future inquiries.

All analyses were performed according to ACZ's Quality Assurance Plan, version 12.0. The enclosed results relate only to the samples received under L75251. Each section of this report has been reviewed and approved by the appropriate Laboratory Supervisor, or a qualified substitute.

Except as noted, the test results for the methods and parameters listed on ACZ's current NELAC certificate letter (#ACZ) meet all requirements of NELAC.

This report shall be used or copied only in its entirety. ACZ is not responsible for the consequences arising from the use of a partial report.

All samples and sub-samples associated with this project will be disposed of after May 20, 2009. If the samples are determined to be hazardous, additional charges apply for disposal (typically less than $10/sample). If you would like the samples to be held longer than ACZ's stated policy or to be returned, please contact your Project Manager or Customer Service Representative for further details and associated costs. ACZ retains analytical reports for five years.

If you have any questions or other needs, please contact your Project Manager.

Sue Webber has reviewed and approved this report.

Hydro Geo Chem, Inc.
Project ID: 8720002.2
Sample ID: DUP040909

ACZ Sample ID: ***L75251-01***
Date Sampled: *04/09/09 00:00*
Date Received: *04/11/09*
Sample Matrix: *Ground Water*

Wet Chemistry

Parameter	EPA Method	Result	Qual	XQ	Units	MDL	PQL	Date	Analyst
Sulfate	300.0 - Ion Chromatography	426		*	mg/L	5	30	04/17/09 20:25	aml

Arizona license number: AZ0102

ACZ Laboratories, Inc.
2773 Downhill Drive Steamboat Springs, CO 80487 (800) 334-5493

Inorganic Analytical Results

Hydro Geo Chem, Inc.
Project ID: 8720002.2
Sample ID: EQB040909

ACZ Sample ID: ***L75251-02***
Date Sampled: *04/09/09 00:00*
Date Received: *04/11/09*
Sample Matrix: *Ground Water*

Wet Chemistry

Parameter	EPA Method	Result	Qual	XQ	Units	MDL	PQL	Date	Analyst
Sulfate	300.0 - Ion Chromatography		U	*	mg/L	0.5	3	04/17/09 20:46	aml

Arizona license number: AZ0102

ACZ Laboratories, Inc.
2773 Downhill Drive Steamboat Springs, CO 80487 (800) 334-5493

Inorganic Analytical Results

Hydro Geo Chem, Inc.
Project ID: 8720002.2
Sample ID: FB040909

ACZ Sample ID: ***L75251-03***
Date Sampled: *04/09/09 00:00*
Date Received: *04/11/09*
Sample Matrix: *Ground Water*

Wet Chemistry

Parameter	EPA Method	Result	Qual	XQ	Units	MDL	PQL	Date	Analyst
Sulfate	300.0 - Ion Chromatography		U	*	mg/L	0.5	3	04/17/09 21:07	aml

Arizona license number: AZ0102

Hydro Geo Chem, Inc.
Project ID: 8720002.2
Sample ID: PANAGAKOS

ACZ Sample ID: ***L75251-04***
Date Sampled: *04/09/09 13:54*
Date Received: *04/11/09*
Sample Matrix: *Ground Water*

Wet Chemistry

Parameter	EPA Method	Result	Qual	XQ	Units	MDL	PQL	Date	Analyst
Sulfate	300.0 - Ion Chromatography	431		*	mg/L	5	30	04/17/09 21:28	aml

Arizona license number: AZ0102

Hydro Geo Chem, Inc.
Project ID: 8720002.2
Sample ID: DODSON

ACZ Sample ID: ***L75251-05***
Date Sampled: *04/09/09 15:30*
Date Received: *04/11/09*
Sample Matrix: *Ground Water*

Wet Chemistry

Parameter	EPA Method	Result	Qual	XQ	Units	MDL	PQL	Date	Analyst
Sulfate	300.0 - Ion Chromatography	50.1		*	mg/L	0.5	3	04/17/09 21:49	aml

Arizona license number: AZ0102

Hydro Geo Chem, Inc.
Project ID: 8720002.2
Sample ID: FULTZ

ACZ Sample ID: ***L75251-06***
Date Sampled: *04/09/09 16:48*
Date Received: *04/11/09*
Sample Matrix: *Ground Water*

Wet Chemistry

Parameter	EPA Method	Result	Qual	XQ	Units	MDL	PQL	Date	Analyst
Sulfate	300.0 - Ion Chromatography	138		*	mg/L	3	10	04/17/09 22:10	aml

Arizona license number: AZ0102

Report Header Explanations

Batch	A distinct set of samples analyzed at a specific time
Found	Value of the QC Type of interest
Limit	Upper limit for RPD, in %.
Lower	Lower Recovery Limit, in % (except for LCSS, mg/Kg)
MDL	Method Detection Limit. Same as Minimum Reporting Limit. Allows for instrument and annual fluctuations.
PCN/SCN	A number assigned to reagents/standards to trace to the manufacturer's certificate of analysis
PQL	Practical Quantitation Limit, typically 5 times the MDL.
QC	True Value of the Control Sample or the amount added to the Spike
Rec	Amount of the true value or spike added recovered, in % (except for LCSS, mg/Kg)
RPD	Relative Percent Difference, calculation used for Duplicate QC Types
Upper	Upper Recovery Limit, in % (except for LCSS, mg/Kg)
Sample	Value of the Sample of interest

QC Sample Types

AS	Analytical Spike (Post Digestion)	LCSWD	Laboratory Control Sample - Water Duplicate
ASD	Analytical Spike (Post Digestion) Duplicate	LFB	Laboratory Fortified Blank
CCB	Continuing Calibration Blank	LFM	Laboratory Fortified Matrix
CCV	Continuing Calibration Verification standard	LFMD	Laboratory Fortified Matrix Duplicate
DUP	Sample Duplicate	LRB	Laboratory Reagent Blank
ICB	Initial Calibration Blank	MS	Matrix Spike
ICV	Initial Calibration Verification standard	MSD	Matrix Spike Duplicate
ICSAB	Inter-element Correction Standard - A plus B solutions	PBS	Prep Blank - Soil
LCSS	Laboratory Control Sample - Soil	PBW	Prep Blank - Water
LCSSD	Laboratory Control Sample - Soil Duplicate	PQV	Practical Quantitation Verification standard
LCSW	Laboratory Control Sample - Water	SDL	Serial Dilution

QC Sample Type Explanations

Blanks	Verifies that there is no or minimal contamination in the prep method or calibration procedure.
Control Samples	Verifies the accuracy of the method, including the prep procedure.
Duplicates	Verifies the precision of the instrument and/or method.
Spikes/Fortified Matrix	Determines sample matrix interferences, if any.
Standard	Verifies the validity of the calibration.

ACZ Qualifiers (Qual)

B	Analyte concentration detected at a value between MDL and PQL. The associated value is an estimated quantity.
H	Analysis exceeded method hold time. pH is a field test with an immediate hold time.
U	The material was analyzed for, but was not detected above the level of the associated value. The associated value is either the sample quantitation limit or the sample detection limit.

Method References

(1)	EPA 600/4-83-020. Methods for Chemical Analysis of Water and Wastes, March 1983.
(2)	EPA 600/R-93-100. Methods for the Determination of Inorganic Substances in Environmental Samples, August 1993.
(3)	EPA 600/R-94-111. Methods for the Determination of Metals in Environmental Samples - Supplement I, May 1994.
(5)	EPA SW-846. Test Methods for Evaluating Solid Waste, Third Edition with Update III, December 1996.
(6)	Standard Methods for the Examination of Water and Wastewater, 19th edition, 1995.

Comments

(1)	QC results calculated from raw data. Results may vary slightly if the rounded values are used in the calculations.
(2)	Soil, Sludge, and Plant matrices for Inorganic analyses are reported on a dry weight basis.
(3)	Animal matrices for Inorganic analyses are reported on an "as received" basis.

For a complete list of ACZ's Extended Qualifiers, please click: http://www.acz.com/public/extquallist.pdf

Hydro Geo Chem, Inc.
Project ID: 8720002.2

ACZ Project ID: ***L75251***

Sulfate 300.0 - Ion Chromatography

ACZ ID	Type	Analyzed	PCN/SCN	QC	Sample	Found	Units	Rec	Lower	Upper	RPD	Limit	Qual
WG262217													
WG262217ICV	ICV	04/15/09 11:40	WI090316-1	50		49.82	mg/L	99.6	90	110			
WG262217ICB	ICB	04/15/09 12:01				U	mg/L		-1.5	1.5			
WG262217ICV1	ICV	04/16/09 14:47	WI090316-1	50		49.78	mg/L	99.6	90	110			
WG262217ICB1	ICB	04/16/09 15:08				U	mg/L		-1.5	1.5			
WG262217ICV2	ICV	04/17/09 14:26	WI090316-1	50		50.76	mg/L	101.5	90	110			
WG262217ICB2	ICB	04/17/09 14:47				U	mg/L		-1.5	1.5			
WG262217LFB	LFB	04/17/09 15:08	WI081125-2	30		29.19	mg/L	97.3	90	110			
L75230-06AS	AS	04/17/09 19:21	WI081125-2	300	47	325.2	mg/L	92.7	90	110			
L75230-06DUP	DUP	04/17/09 19:43			47	45.7	mg/L				2.8	20	RA

Inorganic Extended Qualifier Report

Hydro Geo Chem, Inc.

ACZ Project ID: ***L75251***

ACZ ID	WORKNUM	PARAMETER	METHOD	QUAL	DESCRIPTION
L75251-01	WG262217	Sulfate	300.0 - Ion Chromatography	RA	Relative Percent Difference (RPD) was not used for data validation because the sample concentration is too low for accurate evaluation (< 10x MDL).
L75251-02	WG262217	Sulfate	300.0 - Ion Chromatography	RA	Relative Percent Difference (RPD) was not used for data validation because the sample concentration is too low for accurate evaluation (< 10x MDL).
L75251-03	WG262217	Sulfate	300.0 - Ion Chromatography	RA	Relative Percent Difference (RPD) was not used for data validation because the sample concentration is too low for accurate evaluation (< 10x MDL).
L75251-04	WG262217	Sulfate	300.0 - Ion Chromatography	RA	Relative Percent Difference (RPD) was not used for data validation because the sample concentration is too low for accurate evaluation (< 10x MDL).
L75251-05	WG262217	Sulfate	300.0 - Ion Chromatography	RA	Relative Percent Difference (RPD) was not used for data validation because the sample concentration is too low for accurate evaluation (< 10x MDL).
L75251-06	WG262217	Sulfate	300.0 - Ion Chromatography	RA	Relative Percent Difference (RPD) was not used for data validation because the sample concentration is too low for accurate evaluation (< 10x MDL).

No certification qualifiers associated with this analysis

ACZ Laboratories, Inc.
2773 Downhill Drive Steamboat Springs, CO 80487 (800) 334-5493

Sample Receipt

Hydro Geo Chem, Inc.
8720002.2

ACZ Project ID: L75251
Date Received: 4/11/2009
Received By:
Date Printed: 4/11/2009

Receipt Verification

	YES	NO	NA
1) Does this project require special handling procedures such as CLP protocol?			X
2) Are the custody seals on the cooler intact?			X
3) Are the custody seals on the sample containers intact?			X
4) Is there a Chain of Custody or other directive shipping papers present?	X		
5) Is the Chain of Custody complete?	X		
6) Is the Chain of Custody in agreement with the samples received?	X		
7) Is there enough sample for all requested analyses?	X		
8) Are all samples within holding times for requested analyses?	X		
9) Were all sample containers received intact?	X		
10) Are the temperature blanks present?			X
11) Is the trip blank for Cyanide present?			X
12) Is the trip blank for VOA present?			X
13) Are samples requiring no headspace, headspace free?			X
14) Do the samples that require a Foreign Soils Permit have one?			X

Exceptions: If you answered no to any of the above questions, please describe

N/A

Contact (For any discrepancies, the client must be contacted)

N/A

Shipping Containers

Cooler Id	Temp (°C)	Rad (µR/hr)
NA8212	0.4	14

Client must contact ACZ Project Manager if analysis should not proceed for samples received outside of thermal preservation acceptance criteria.

Notes

ACZ Laboratories, Inc.
2773 Downhill Drive Steamboat Springs, CO 80487 (800) 334-5493

Sample Receipt

Hydro Geo Chem, Inc.
8720002.2

ACZ Project ID: L75251
Date Received: 4/11/2009
Received By:

Sample Container Preservation

SAMPLE	CLIENT ID	R < 2	G < 2	BK < 2	Y< 2	YG< 2	B< 2	O < 2	T >12	N/A	RAD	ID
L75251-01	DUP040909									X		
L75251-02	EQB040909									X		
L75251-03	FB040909									X		
L75251-04	PANAGAKOS									X		
L75251-05	DODSON									X		
L75251-06	FULTZ									X		

Sample Container Preservation Legend

Abbreviation	Description	Container Type	Preservative/Limits
R	Raw/Nitric	RED	pH must be < 2
B	Filtered/Sulfuric	BLUE	pH must be < 2
BK	Filtered/Nitric	BLACK	pH must be < 2
G	Filtered/Nitric	GREEN	pH must be < 2
O	Raw/Sulfuric	ORANGE	pH must be < 2
P	Raw/NaOH	PURPLE	pH must be > 12 *
T	Raw/NaOH Zinc Acetate	TAN	pH must be > 12
Y	Raw/Sulfuric	YELLOW	pH must be < 2
YG	Raw/Sulfuric	YELLOW GLASS	pH must be < 2
N/A	No preservative needed	Not applicable	
RAD	Gamma/Beta dose rate	Not applicable	must be < 250 µR/hr

* pH check performed by analyst prior to sample preparation

Sample IDs Reviewed By: _____

ACZ Laboratories, Inc. L75251

2773 Downhill Drive Steamboat Springs, CO 80487 (800) 334-5493

CHAIN of CUSTODY

Report to:

Name: Dan Simpson
Company: Hydro Geo Chem, Inc
E-mail:
Address: 51 W. Wetmore Rd
Tucson, Az 85705
Telephone: 520-293-1500 x-133

Copy of Report to:

Name: Jim Norris
Company: HGC, Inc
E-mail: jimn@hgcinc.com
Telephone: 520-293-1500 x-112

Invoice to:

Name: Dan Simpson
Company: HGC, Inc
E-mail:
Address: 51 W. Wetmore Rd
Tucson, Az 85705
Telephone: 520-293-1500 x-133

If sample(s) received past holding time (HT), or if insufficient HT remains to complete analysis before expiration, shall ACZ proceed with requested short HT analyses? YES X NO
If "NO" then ACZ will contact client for further instruction. If neither "YES" nor "NO" is indicated, ACZ will proceed with the requested analyses, even if HT is expired, and data will be qualified.

PROJECT INFORMATION

Quote #: 504-IC
Project/PO #: 8720002.2
Reporting state for compliance testing: AZ
Sampler's Name: Travis Taylor
Are any samples NRC licensable material? NO

ANALYSES REQUESTED *(attach list or use quote number)*

SAMPLE IDENTIFICATION	DATE:TIME	Matrix	# of Containers	504-IC							
DUP040909	4-9-09:	GW	1	X							
EQB040909	4-9-09:	GW	1	X							
FB040909	4-9-09:	GW	1	X							
PANAGAKOS	4-9-09: 1354	GW	1	X							
DODSON	4-9-09: 1530	GW	1	X							
FULTZ	4-9-09: 1648	GW	1	X							

Matrix: SW (Surface Water) · GW (Ground Water) · WW (Waste Water) · DW (Drinking Water) · SL (Sludge) · SO (Soil) · OL (Oil) · Other

REMARKS/ SAMPLE DISCLOSURES

PAGE 1 of 1

Please refer to ACZ's terms & conditions located on the reverse side of this COC.

RELINQUISHED BY:	DATE:TIME	RECEIVED BY:	DATE:TIME
Travis Taylor	4-10-09: ~~1648~~ 1110	WVL	4.11.09 11:35

FRMAD050.03.05.02 White - Return with sample. Yellow - Retain for your records.

ACZ Laboratories, Inc.
2773 Downhill Drive Steamboat Springs, CO 80487 (800) 334-5493

Analytical Report

April 23, 2009

Report to:
Dan Simpson
Hydro Geo Chem, Inc.
51 West Wetmore Road Suite 101
Tuscon, AZ 85705

Bill to:
Accounts Payable
Hydro Geo Chem, Inc.
P. O. Box 97220
Phoenix, AZ 85060

cc: Jim Norris

Project ID: 8720002.2
ACZ Project ID: L75350

Dan Simpson:

Enclosed are the analytical results for sample(s) submitted to ACZ Laboratories, Inc. (ACZ) on April 17, 2009. This project has been assigned to ACZ's project number, L75350. Please reference this number in all future inquiries.

All analyses were performed according to ACZ's Quality Assurance Plan, version 12.0. The enclosed results relate only to the samples received under L75350. Each section of this report has been reviewed and approved by the appropriate Laboratory Supervisor, or a qualified substitute.

Except as noted, the test results for the methods and parameters listed on ACZ's current NELAC certificate letter (#ACZ) meet all requirements of NELAC.

This report shall be used or copied only in its entirety. ACZ is not responsible for the consequences arising from the use of a partial report.

All samples and sub-samples associated with this project will be disposed of after May 23, 2009. If the samples are determined to be hazardous, additional charges apply for disposal (typically less than $10/sample). If you would like the samples to be held longer than ACZ's stated policy or to be returned, please contact your Project Manager or Customer Service Representative for further details and associated costs. ACZ retains analytical reports for five years.

If you have any questions or other needs, please contact your Project Manager.

Sue Webber has reviewed and approved this report.

Hydro Geo Chem, Inc.
Project ID: 8720002.2
Sample ID: FRANCO

ACZ Sample ID: ***L75350-01***
Date Sampled: *04/14/09 11:27*
Date Received: *04/17/09*
Sample Matrix: *Ground Water*

Wet Chemistry

Parameter	EPA Method	Result	Qual	XQ	Units	MDL	PQL	Date	Analyst
Sulfate	300.0 - Ion Chromatography	690		*	mg/L	10	50	04/22/09 5:41	aml

Arizona license number: AZ0102

ACZ Laboratories, Inc.
2773 Downhill Drive Steamboat Springs, CO 80487 (800) 334-5493

Inorganic Analytical Results

Hydro Geo Chem, Inc.
Project ID: 8720002.2
Sample ID: ANDERSON

ACZ Sample ID: ***L75350-02***
Date Sampled: *04/14/09 12:33*
Date Received: *04/17/09*
Sample Matrix: *Ground Water*

Wet Chemistry

Parameter	EPA Method	Result	Qual	XQ	Units	MDL	PQL	Date	Analyst
Sulfate	300.0 - Ion Chromatography	534		*	mg/L	5	30	04/22/09 6:02	aml

Arizona license number: AZ0102

Hydro Geo Chem, Inc.
Project ID: 8720002.2
Sample ID: PIONKE

ACZ Sample ID: ***L75350-03***
Date Sampled: *04/14/09 13:39*
Date Received: *04/17/09*
Sample Matrix: *Ground Water*

Wet Chemistry

Parameter	EPA Method	Result	Qual	XQ	Units	MDL	PQL	Date	Analyst
Sulfate	300.0 - Ion Chromatography	411		*	mg/L	5	30	04/22/09 6:23	aml

Arizona license number: AZ0102

Hydro Geo Chem, Inc.
Project ID: 8720002.2
Sample ID: COOPER C

ACZ Sample ID: ***L75350-04***
Date Sampled: *04/14/09 14:50*
Date Received: *04/17/09*
Sample Matrix: *Ground Water*

Wet Chemistry

Parameter	EPA Method	Result	Qual	XQ	Units	MDL	PQL	Date	Analyst
Sulfate	300.0 - Ion Chromatography	930			mg/L	10	50	04/22/09 6:44	aml

Arizona license number: AZ0102

Hydro Geo Chem, Inc.
Project ID: 8720002.2
Sample ID: CHAMBERS

ACZ Sample ID: ***L75350-05***
Date Sampled: *04/14/09 15:42*
Date Received: *04/17/09*
Sample Matrix: *Ground Water*

Wet Chemistry

Parameter	EPA Method	Result	Qual	XQ	Units	MDL	PQL	Date	Analyst
Sulfate	300.0 - Ion Chromatography	6.8			mg/L	0.5	3	04/22/09 7:47	aml

Arizona license number: AZ0102

Hydro Geo Chem, Inc.
Project ID: 8720002.2
Sample ID: HOBAN

ACZ Sample ID: ***L75350-06***
Date Sampled: *04/15/09 09:47*
Date Received: *04/17/09*
Sample Matrix: *Ground Water*

Wet Chemistry

Parameter	EPA Method	Result	Qual	XQ	Units	MDL	PQL	Date	Analyst
Sulfate	300.0 - Ion Chromatography	700			mg/L	10	50	04/22/09 8:08	aml

Arizona license number: AZ0102

Hydro Geo Chem, Inc.
Project ID: 8720002.2
Sample ID: HOWARD

ACZ Sample ID: ***L75350-07***
Date Sampled: *04/15/09 10:48*
Date Received: *04/17/09*
Sample Matrix: *Ground Water*

Wet Chemistry

Parameter	EPA Method	Result	Qual	XQ	Units	MDL	PQL	Date	Analyst
Sulfate	300.0 - Ion Chromatography	620			mg/L	10	50	04/22/09 8:29	aml

Arizona license number: AZ0102

Hydro Geo Chem, Inc.
Project ID: 8720002.2
Sample ID: GARNER 635

ACZ Sample ID: ***L75350-08***
Date Sampled: *04/15/09 13:42*
Date Received: *04/17/09*
Sample Matrix: *Ground Water*

Wet Chemistry

Parameter	EPA Method	Result	Qual	XQ	Units	MDL	PQL	Date	Analyst
Sulfate	300.0 - Ion Chromatography	36.9			mg/L	0.5	3	04/22/09 9:33	aml

Arizona license number: AZ0102

Hydro Geo Chem, Inc.
Project ID: 8720002.2
Sample ID: WEISKOPF

ACZ Sample ID: ***L75350-09***
Date Sampled: *04/15/09 15:01*
Date Received: *04/17/09*
Sample Matrix: *Ground Water*

Wet Chemistry

Parameter	EPA Method	Result	Qual	XQ	Units	MDL	PQL	Date	Analyst
Sulfate	300.0 - Ion Chromatography	503			mg/L	5	30	04/22/09 9:54	aml

Arizona license number: AZ0102

Report Header Explanations

Batch	A distinct set of samples analyzed at a specific time
Found	Value of the QC Type of interest
Limit	Upper limit for RPD, in %.
Lower	Lower Recovery Limit, in % (except for LCSS, mg/Kg)
MDL	Method Detection Limit. Same as Minimum Reporting Limit. Allows for instrument and annual fluctuations.
PCN/SCN	A number assigned to reagents/standards to trace to the manufacturer's certificate of analysis
PQL	Practical Quantitation Limit, typically 5 times the MDL.
QC	True Value of the Control Sample or the amount added to the Spike
Rec	Amount of the true value or spike added recovered, in % (except for LCSS, mg/Kg)
RPD	Relative Percent Difference, calculation used for Duplicate QC Types
Upper	Upper Recovery Limit, in % (except for LCSS, mg/Kg)
Sample	Value of the Sample of interest

QC Sample Types

AS	Analytical Spike (Post Digestion)	LCSWD	Laboratory Control Sample - Water Duplicate
ASD	Analytical Spike (Post Digestion) Duplicate	LFB	Laboratory Fortified Blank
CCB	Continuing Calibration Blank	LFM	Laboratory Fortified Matrix
CCV	Continuing Calibration Verification standard	LFMD	Laboratory Fortified Matrix Duplicate
DUP	Sample Duplicate	LRB	Laboratory Reagent Blank
ICB	Initial Calibration Blank	MS	Matrix Spike
ICV	Initial Calibration Verification standard	MSD	Matrix Spike Duplicate
ICSAB	Inter-element Correction Standard - A plus B solutions	PBS	Prep Blank - Soil
LCSS	Laboratory Control Sample - Soil	PBW	Prep Blank - Water
LCSSD	Laboratory Control Sample - Soil Duplicate	PQV	Practical Quantitation Verification standard
LCSW	Laboratory Control Sample - Water	SDL	Serial Dilution

QC Sample Type Explanations

Blanks	Verifies that there is no or minimal contamination in the prep method or calibration procedure.
Control Samples	Verifies the accuracy of the method, including the prep procedure.
Duplicates	Verifies the precision of the instrument and/or method.
Spikes/Fortified Matrix	Determines sample matrix interferences, if any.
Standard	Verifies the validity of the calibration.

ACZ Qualifiers (Qual)

B	Analyte concentration detected at a value between MDL and PQL. The associated value is an estimated quantity.
H	Analysis exceeded method hold time. pH is a field test with an immediate hold time.
U	The material was analyzed for, but was not detected above the level of the associated value.
	The associated value is either the sample quantitation limit or the sample detection limit.

Method References

(1)	EPA 600/4-83-020. Methods for Chemical Analysis of Water and Wastes, March 1983.
(2)	EPA 600/R-93-100. Methods for the Determination of Inorganic Substances in Environmental Samples, August 1993.
(3)	EPA 600/R-94-111. Methods for the Determination of Metals in Environmental Samples - Supplement I, May 1994.
(5)	EPA SW-846. Test Methods for Evaluating Solid Waste, Third Edition with Update III, December 1996.
(6)	Standard Methods for the Examination of Water and Wastewater, 19th edition, 1995.

Comments

(1)	QC results calculated from raw data. Results may vary slightly if the rounded values are used in the calculations.
(2)	Soil, Sludge, and Plant matrices for Inorganic analyses are reported on a dry weight basis.
(3)	Animal matrices for Inorganic analyses are reported on an "as received" basis.

For a complete list of ACZ's Extended Qualifiers, please click: http://www.acz.com/public/extquallist.pdf

Hydro Geo Chem, Inc.
Project ID: 8720002.2

ACZ Project ID: ***L75350***

Sulfate 300.0 - Ion Chromatography

ACZ ID	Type	Analyzed	PCN/SCN	QC	Sample	Found	Units	Rec	Lower	Upper	RPD	Limit	Qual
WG262539													
WG262539ICV	ICV	04/15/09 11:40	WI090316-1	50		49.82	mg/L	99.6	90	110			
WG262539ICB	ICB	04/15/09 12:01				U	mg/L		-1.5	1.5			
WG262539ICV1	ICV	04/22/09 0:24	WI090316-1	50		52.19	mg/L	104.4	90	110			
WG262539ICB1	ICB	04/22/09 0:45				U	mg/L		-1.5	1.5			
WG262539LFB	LFB	04/22/09 1:27	WI081125-2	30		28.76	mg/L	95.9	90	110			
L75254-01AS	AS	04/22/09 2:31	WI081125-2	30	2.2	34.06	mg/L	106.2	90	110			
L75254-01DUP	DUP	04/22/09 2:52			2.2	2.17	mg/L				1.4	20	RA
L75350-04AS	AS	04/22/09 7:05	WI081125-2	600	930	1472	mg/L	90.3	90	110			
L75350-04DUP	DUP	04/22/09 7:26			930	1015	mg/L				8.7	20	
WG262539ICV2	ICV	04/22/09 20:16	WI090316-1	50		53.06	mg/L	106.1	90	110			
WG262539ICB2	ICB	04/22/09 20:37				U	mg/L		-1.5	1.5			

Inorganic Extended Qualifier Report

Hydro Geo Chem, Inc.

ACZ Project ID: ***L75350***

ACZ ID	WORKNUM	PARAMETER	METHOD	QUAL	DESCRIPTION
L75350-01	WG262539	Sulfate	300.0 - Ion Chromatography	RA	Relative Percent Difference (RPD) was not used for data validation because the sample concentration is too low for accurate evaluation (< 10x MDL).
L75350-02	WG262539	Sulfate	300.0 - Ion Chromatography	RA	Relative Percent Difference (RPD) was not used for data validation because the sample concentration is too low for accurate evaluation (< 10x MDL).
L75350-03	WG262539	Sulfate	300.0 - Ion Chromatography	RA	Relative Percent Difference (RPD) was not used for data validation because the sample concentration is too low for accurate evaluation (< 10x MDL).

No certification qualifiers associated with this analysis

ACZ Laboratories, Inc.
2773 Downhill Drive Steamboat Springs, CO 80487 (800) 334-5493

Sample Receipt

Hydro Geo Chem, Inc.
8720002.2

ACZ Project ID: L75350
Date Received: 4/17/2009
Received By: lcp
Date Printed: 4/20/2009

Receipt Verification

	YES	NO	NA
1) Does this project require special handling procedures such as CLP protocol?			X
2) Are the custody seals on the cooler intact?	X		
3) Are the custody seals on the sample containers intact?			X
4) Is there a Chain of Custody or other directive shipping papers present?	X		
5) Is the Chain of Custody complete?	X		
6) Is the Chain of Custody in agreement with the samples received?	X		
7) Is there enough sample for all requested analyses?	X		
8) Are all samples within holding times for requested analyses?	X		
9) Were all sample containers received intact?	X		
10) Are the temperature blanks present?			X
11) Are the trip blanks (VOA and/or Cyanide) present?			X
12) Are samples requiring no headspace, headspace free?			X
13) Do the samples that require a Foreign Soils Permit have one?			X

Exceptions: If you answered no to any of the above questions, please describe

N/A

Contact (For any discrepancies, the client must be contacted)

N/A

Shipping Containers

Cooler Id		Temp (°C)	Rad (µR/hr)
NA8252		4	13

Client must contact ACZ Project Manager if analysis should not proceed for samples received outside of thermal preservation acceptance criteria.

Notes

ACZ Laboratories, Inc.
2773 Downhill Drive Steamboat Springs, CO 80487 (800) 334-5493

Sample Receipt

Hydro Geo Chem, Inc.
8720002.2

ACZ Project ID: L75350
Date Received: 4/17/2009
Received By:

Sample Container Preservation

SAMPLE	CLIENT ID	R < 2	G < 2	BK < 2	Y< 2	YG< 2	B< 2	O < 2	T >12	N/A	RAD	ID
L75350-01	FRANCO									X		
L75350-02	ANDERSON									X		
L75350-03	PIONKE									X		
L75350-04	COOPER C									X		
L75350-05	CHAMBERS									X		
L75350-06	HOBAN									X		
L75350-07	HOWARD									X		
L75350-08	GARNER 635									X		
L75350-09	WEISKOPF									X		

Sample Container Preservation Legend

Abbreviation	Description	Container Type	Preservative/Limits
R	Raw/Nitric	RED	pH must be < 2
B	Filtered/Sulfuric	BLUE	pH must be < 2
BK	Filtered/Nitric	BLACK	pH must be < 2
G	Filtered/Nitric	GREEN	pH must be < 2
O	Raw/Sulfuric	ORANGE	pH must be < 2
P	Raw/NaOH	PURPLE	pH must be > 12 *
T	Raw/NaOH Zinc Acetate	TAN	pH must be > 12
Y	Raw/Sulfuric	YELLOW	pH must be < 2
YG	Raw/Sulfuric	YELLOW GLASS	pH must be < 2
N/A	No preservative needed	Not applicable	
RAD	Gamma/Beta dose rate	Not applicable	must be < 250 µR/hr

* pH check performed by analyst prior to sample preparation

Sample IDs Reviewed By: lcp

ACZ Laboratories, Inc. L75350

2773 Downhill Drive Steamboat Springs, CO 80487 (800) 334-5493

CHAIN of CUSTODY

Report to:

Name: Dan Simpson
Company: Hydro Geo Chem, Inc
E-mail:
Address: 51 W. Wetmore Rd
Tucson, AZ 85705
Telephone: 520-293-1500 x-133

Copy of Report to:

Name: Jim Norris
Company: HGC, Inc
E-mail: jimn@hgcinc.com
Telephone: 520-293-1500 x-112

Invoice to:

Name: Dan Simpson
Company: HGC, Inc
E-mail:
Address: 51 W. Wetmore Rd
Tucson, AZ 85705
Telephone: 520-293-1500 x-133

If sample(s) received past holding time (HT), or if insufficient HT remains to complete analysis before expiration, shall ACZ proceed with requested short HT analyses? YES [X] NO [ ]
If "NO" then ACZ will contact client for further instruction. If neither "YES" nor "NO" is indicated, ACZ will proceed with the requested analyses, even if HT is expired, and data will be qualified.

PROJECT INFORMATION

Quote #: 504-IC
Project/PO #: 8720002.2
Reporting state for compliance testing: AZ
Sampler's Name: Travis Taylor
Are any samples NRC licensable material? NO

ANALYSES REQUESTED *(attach list or use quote number)*

SAMPLE IDENTIFICATION	DATE:TIME	Matrix	# of Containers	504-IC
FRANCO	4-14-09:1127	GW	1	X
ANDERSON	4-14-09:1233	GW	1	X
PIONKE	4-14-09:1339	GW	1	X
COOPER C	4-14-09:1450	GW	1	X
CHAMBERS	4-14-09:1542	GW	1	X
HOBAN	4-15-09:0947	GW	1	X
HOWARD	4-15-09:1048	GW	1	X
GARNER 635	4-15-09:1342	GW	1	X
WEISKOPF	4-15-09:1501	GW	1	X

Matrix: SW (Surface Water) · GW (Ground Water) · WW (Waste Water) · DW (Drinking Water) · SL (Sludge) · SO (Soil) · OL (Oil) · Other

REMARKS/ SAMPLE DISCLOSURES

PAGE 1 of 1

Please refer to ACZ's terms & conditions located on the reverse side of this COC.

RELINQUISHED BY:	DATE:TIME	RECEIVED BY:	DATE:TIME
Travis Taylor	4-15-09:1530	CKT	4/17/09 1137

FRMAD050.03.05.02 White - Return with sample. Yellow - Retain for your records.

ACZ Laboratories, Inc.
2773 Downhill Drive Steamboat Springs, CO 80487 (800) 334-5493

Analytical Report

April 30, 2009

Report to:
Dan Simpson
Hydro Geo Chem, Inc.
51 West Wetmore Road Suite 101
Tuscon, AZ 85705

Bill to:
Accounts Payable
Hydro Geo Chem, Inc.
P. O. Box 97220
Phoenix, AZ 85060

cc: Jim Norris

Project ID: 8720002.0
ACZ Project ID: L75369

Dan Simpson:

Enclosed are the analytical results for sample(s) submitted to ACZ Laboratories, Inc. (ACZ) on April 20, 2009. This project has been assigned to ACZ's project number, L75369. Please reference this number in all future inquiries.

All analyses were performed according to ACZ's Quality Assurance Plan, version 12.0. The enclosed results relate only to the samples received under L75369. Each section of this report has been reviewed and approved by the appropriate Laboratory Supervisor, or a qualified substitute.

Except as noted, the test results for the methods and parameters listed on ACZ's current NELAC certificate letter (#ACZ) meet all requirements of NELAC.

This report shall be used or copied only in its entirety. ACZ is not responsible for the consequences arising from the use of a partial report.

All samples and sub-samples associated with this project will be disposed of after May 30, 2009. If the samples are determined to be hazardous, additional charges apply for disposal (typically less than $10/sample). If you would like the samples to be held longer than ACZ's stated policy or to be returned, please contact your Project Manager or Customer Service Representative for further details and associated costs. ACZ retains analytical reports for five years.

If you have any questions or other needs, please contact your Project Manager.

S. Habermehl

Scott Habermehl has reviewed
and approved this report.

Hydro Geo Chem, Inc.
Project ID: 8720002.0
Sample ID: MCCONNELL 265

ACZ Sample ID: ***L75369-01***
Date Sampled: *04/15/09 16:41*
Date Received: *04/20/09*
Sample Matrix: *Ground Water*

Wet Chemistry

Parameter	EPA Method	Result	Qual	XQ	Units	MDL	PQL	Date	Analyst
Sulfate	300.0 - Ion Chromatography	657		*	mg/L	5	30	04/28/09 1:11	aml

Arizona license number: AZ0102

Hydro Geo Chem, Inc.
Project ID: 8720002.0
Sample ID: KEEFER

ACZ Sample ID: ***L75369-02***
Date Sampled: *04/16/09 09:40*
Date Received: *04/20/09*
Sample Matrix: *Ground Water*

Wet Chemistry

Parameter	EPA Method	Result	Qual	XQ	Units	MDL	PQL	Date	Analyst
Sulfate	300.0 - Ion Chromatography	7.7			mg/L	0.5	3	04/28/09 1:32	aml

Arizona license number: AZ0102

ACZ Laboratories, Inc.
2773 Downhill Drive Steamboat Springs, CO 80487 (800) 334-5493

Inorganic Analytical Results

Hydro Geo Chem, Inc.
Project ID: 8720002.0
Sample ID: ZANDER

ACZ Sample ID: ***L75369-03***
Date Sampled: *04/16/09 10:56*
Date Received: *04/20/09*
Sample Matrix: *Ground Water*

Wet Chemistry

Parameter	EPA Method	Result	Qual	XQ	Units	MDL	PQL	Date	Analyst
Sulfate	300.0 - Ion Chromatography	5.5		*	mg/L	0.5	3	04/28/09 20:01	aml

Arizona license number: AZ0102

Hydro Geo Chem, Inc.
Project ID: 8720002.0
Sample ID: MOORE

ACZ Sample ID: ***L75369-04***
Date Sampled: *04/16/09 12:10*
Date Received: *04/20/09*
Sample Matrix: *Ground Water*

Wet Chemistry

Parameter	EPA Method	Result	Qual	XQ	Units	MDL	PQL	Date	Analyst
Sulfate	300.0 - Ion Chromatography	6.4		*	mg/L	0.5	3	04/28/09 20:22	aml

Arizona license number: AZ0102

Hydro Geo Chem, Inc.
Project ID: 8720002.0
Sample ID: RAMIREZ

ACZ Sample ID: ***L75369-05***
Date Sampled: *04/16/09 14:24*
Date Received: *04/20/09*
Sample Matrix: *Ground Water*

Wet Chemistry

Parameter	EPA Method	Result	Qual	XQ	Units	MDL	PQL	Date	Analyst
Sulfate	300.0 - Ion Chromatography	7.6		*	mg/L	0.5	3	04/28/09 20:43	aml

Arizona license number: AZ0102

Hydro Geo Chem, Inc.
Project ID: 8720002.0
Sample ID: ROGERS E

ACZ Sample ID: ***L75369-06***
Date Sampled: *04/16/09 15:41*
Date Received: *04/20/09*
Sample Matrix: *Ground Water*

Wet Chemistry

Parameter	EPA Method	Result	Qual	XQ	Units	MDL	PQL	Date	Analyst
Sulfate	300.0 - Ion Chromatography	4.9		*	mg/L	0.5	3	04/29/09 20:17	aml

Arizona license number: AZ0102

Hydro Geo Chem, Inc.
Project ID: 8720002.0
Sample ID: DUP041709

ACZ Sample ID: ***L75369-07***
Date Sampled: *04/17/09 00:00*
Date Received: *04/20/09*
Sample Matrix: *Ground Water*

Wet Chemistry

Parameter	EPA Method	Result	Qual	XQ	Units	MDL	PQL	Date	Analyst
Sulfate	300.0 - Ion Chromatography	28.3		*	mg/L	0.5	3	04/29/09 20:38	aml

Arizona license number: AZ0102

Hydro Geo Chem, Inc.
Project ID: 8720002.0
Sample ID: FB041709

ACZ Sample ID: ***L75369-08***
Date Sampled: *04/17/09 00:00*
Date Received: *04/20/09*
Sample Matrix: *Ground Water*

Wet Chemistry

Parameter	EPA Method	Result	Qual	XQ	Units	MDL	PQL	Date	Analyst
Sulfate	300.0 - Ion Chromatography		U	*	mg/L	0.5	3	04/28/09 22:29	aml

Arizona license number: AZ0102

Hydro Geo Chem, Inc.
Project ID: 8720002.0
Sample ID: EQB041709

ACZ Sample ID: ***L75369-09***
Date Sampled: *04/17/09 00:00*
Date Received: *04/20/09*
Sample Matrix: *Ground Water*

Wet Chemistry

Parameter	EPA Method	Result	Qual	XQ	Units	MDL	PQL	Date	Analyst
Sulfate	300.0 - Ion Chromatography		U	*	mg/L	0.5	3	04/28/09 22:50	aml

Arizona license number: AZ0102

Hydro Geo Chem, Inc.
Project ID: 8720002.0
Sample ID: TVI 236

ACZ Sample ID: ***L75369-10***
Date Sampled: *04/17/09 09:47*
Date Received: *04/20/09*
Sample Matrix: *Ground Water*

Wet Chemistry

Parameter	EPA Method	Result	Qual	XQ	Units	MDL	PQL	Date	Analyst
Sulfate	300.0 - Ion Chromatography	28.1		*	mg/L	0.5	3	04/29/09 20:59	aml

Arizona license number: AZ0102

Hydro Geo Chem, Inc.
Project ID: 8720002.0
Sample ID: TVI 875

ACZ Sample ID: ***L75369-11***
Date Sampled: *04/17/09 10:34*
Date Received: *04/20/09*
Sample Matrix: *Ground Water*

Wet Chemistry

Parameter	EPA Method	Result	Qual	XQ	Units	MDL	PQL	Date	Analyst
Sulfate	300.0 - Ion Chromatography	251		*	mg/L	3	10	04/28/09 23:32	aml

Arizona license number: AZ0102

ACZ Laboratories, Inc.
2773 Downhill Drive Steamboat Springs, CO 80487 (800) 334-5493

Inorganic Analytical Results

Hydro Geo Chem, Inc.
Project ID: 8720002.0
Sample ID: SCHWARTZ

ACZ Sample ID: ***L75369-12***
Date Sampled: *04/17/09 12:31*
Date Received: *04/20/09*
Sample Matrix: *Ground Water*

Wet Chemistry

Parameter	EPA Method	Result	Qual	XQ	Units	MDL	PQL	Date	Analyst
Sulfate	300.0 - Ion Chromatography	120			mg/L	3	10	04/29/09 0:36	aml

Arizona license number: AZ0102

Report Header Explanations

Batch	A distinct set of samples analyzed at a specific time
Found	Value of the QC Type of interest
Limit	Upper limit for RPD, in %.
Lower	Lower Recovery Limit, in % (except for LCSS, mg/Kg)
MDL	Method Detection Limit. Same as Minimum Reporting Limit. Allows for instrument and annual fluctuations.
PCN/SCN	A number assigned to reagents/standards to trace to the manufacturer's certificate of analysis
PQL	Practical Quantitation Limit, typically 5 times the MDL.
QC	True Value of the Control Sample or the amount added to the Spike
Rec	Amount of the true value or spike added recovered, in % (except for LCSS, mg/Kg)
RPD	Relative Percent Difference, calculation used for Duplicate QC Types
Upper	Upper Recovery Limit, in % (except for LCSS, mg/Kg)
Sample	Value of the Sample of interest

QC Sample Types

AS	Analytical Spike (Post Digestion)	LCSWD	Laboratory Control Sample - Water Duplicate
ASD	Analytical Spike (Post Digestion) Duplicate	LFB	Laboratory Fortified Blank
CCB	Continuing Calibration Blank	LFM	Laboratory Fortified Matrix
CCV	Continuing Calibration Verification standard	LFMD	Laboratory Fortified Matrix Duplicate
DUP	Sample Duplicate	LRB	Laboratory Reagent Blank
ICB	Initial Calibration Blank	MS	Matrix Spike
ICV	Initial Calibration Verification standard	MSD	Matrix Spike Duplicate
ICSAB	Inter-element Correction Standard - A plus B solutions	PBS	Prep Blank - Soil
LCSS	Laboratory Control Sample - Soil	PBW	Prep Blank - Water
LCSSD	Laboratory Control Sample - Soil Duplicate	PQV	Practical Quantitation Verification standard
LCSW	Laboratory Control Sample - Water	SDL	Serial Dilution

QC Sample Type Explanations

Blanks	Verifies that there is no or minimal contamination in the prep method or calibration procedure.
Control Samples	Verifies the accuracy of the method, including the prep procedure.
Duplicates	Verifies the precision of the instrument and/or method.
Spikes/Fortified Matrix	Determines sample matrix interferences, if any.
Standard	Verifies the validity of the calibration.

ACZ Qualifiers (Qual)

B	Analyte concentration detected at a value between MDL and PQL. The associated value is an estimated quantity.
H	Analysis exceeded method hold time. pH is a field test with an immediate hold time.
U	The material was analyzed for, but was not detected above the level of the associated value.
	The associated value is either the sample quantitation limit or the sample detection limit.

Method References

(1)	EPA 600/4-83-020. Methods for Chemical Analysis of Water and Wastes, March 1983.
(2)	EPA 600/R-93-100. Methods for the Determination of Inorganic Substances in Environmental Samples, August 1993.
(3)	EPA 600/R-94-111. Methods for the Determination of Metals in Environmental Samples - Supplement I, May 1994.
(5)	EPA SW-846. Test Methods for Evaluating Solid Waste, Third Edition with Update III, December 1996.
(6)	Standard Methods for the Examination of Water and Wastewater, 19th edition, 1995.

Comments

(1)	QC results calculated from raw data. Results may vary slightly if the rounded values are used in the calculations.
(2)	Soil, Sludge, and Plant matrices for Inorganic analyses are reported on a dry weight basis.
(3)	Animal matrices for Inorganic analyses are reported on an "as received" basis.

For a complete list of ACZ's Extended Qualifiers, please click: http://www.acz.com/public/extquallist.pdf

Hydro Geo Chem, Inc.
Project ID: 8720002.0

ACZ Project ID: ***L75369***

Sulfate 300.0 - Ion Chromatography

ACZ ID	Type	Analyzed	PCN/SCN	QC	Sample	Found	Units	Rec	Lower	Upper	RPD	Limit	Qual
WG262217													
WG262217ICV	ICV	04/15/09 11:40	WI090316-1	50		49.82	mg/L	99.6	90	110			
WG262217ICB	ICB	04/15/09 12:01				U	mg/L		-1.5	1.5			
WG262217ICV1	ICV	04/16/09 14:47	WI090316-1	50		49.78	mg/L	99.6	90	110			
WG262217ICB1	ICB	04/16/09 15:08				U	mg/L		-1.5	1.5			
WG262217ICV2	ICV	04/17/09 14:26	WI090316-1	50		50.76	mg/L	101.5	90	110			
WG262217ICB2	ICB	04/17/09 14:47				U	mg/L		-1.5	1.5			
WG262811													
WG262811ICV	ICV	04/27/09 19:13	WI090316-1	50		51.2	mg/L	102.4	90	110			
WG262811ICB	ICB	04/27/09 19:34				U	mg/L		-1.5	1.5			
WG262811LFB	LFB	04/27/09 20:16	WI081125-2	30		27.09	mg/L	90.3	90	110			
L75258-08AS	AS	04/27/09 21:19	WI081125-2	30	2.5	30.48	mg/L	93.3	90	110			
L75258-08DUP	DUP	04/27/09 21:40			2.5	2.52	mg/L				0.8	20	RA
L75369-02AS	AS	04/28/09 1:54	WI081125-2	30	7.7	36.64	mg/L	96.5	90	110			
L75369-02DUP	DUP	04/28/09 2:15			7.7	7.83	mg/L				1.7	20	
WG262811LFB	LFB	04/28/09 16:30	WI081125-2	30		30.62	mg/L	102.1	90	110			
WG262854													
WG262854ICV	ICV	04/28/09 17:33	WI090316-1	50		51.86	mg/L	103.7	90	110			
WG262854ICB	ICB	04/28/09 17:55				U	mg/L		-1.5	1.5			
WG262854LFB	LFB	04/28/09 18:16	WI081125-2	30		31.17	mg/L	103.9	90	110			
L75369-11AS	AS	04/28/09 23:53	WI081125-2	150	251	390.6	mg/L	93.1	90	110			
L75369-11DUP	DUP	04/29/09 0:15			251	275.9	mg/L				9.5	20	
WG262854ICV1	ICV	04/29/09 18:31	WI090316-1	50		51.87	mg/L	103.7	90	110			
WG262854ICB1	ICB	04/29/09 18:52				U	mg/L		-1.5	1.5			
L75337-01AS	AS	04/29/09 19:34	WI081125-2	3000	4010	6527	mg/L	83.9	90	110			M2
L75337-01DUP	DUP	04/29/09 19:55			4010	4040	mg/L				0.7	20	

Inorganic Extended Qualifier Report

Hydro Geo Chem, Inc.

ACZ Project ID: ***L75369***

ACZ ID	WORKNUM	PARAMETER	METHOD	QUAL	DESCRIPTION
L75369-01	WG262811	Sulfate	300.0 - Ion Chromatography	D1	Sample required dilution due to matrix.
			300.0 - Ion Chromatography	RA	Relative Percent Difference (RPD) was not used for data validation because the sample concentration is too low for accurate evaluation (< 10x MDL).
L75369-03	WG262854	Sulfate	300.0 - Ion Chromatography	M2	Matrix spike recovery was low, the recovery of the associated control sample (LCS or LFB) was acceptable.
L75369-04	WG262854	Sulfate	300.0 - Ion Chromatography	M2	Matrix spike recovery was low, the recovery of the associated control sample (LCS or LFB) was acceptable.
L75369-05	WG262854	Sulfate	300.0 - Ion Chromatography	M2	Matrix spike recovery was low, the recovery of the associated control sample (LCS or LFB) was acceptable.
L75369-06	WG262854	Sulfate	300.0 - Ion Chromatography	M2	Matrix spike recovery was low, the recovery of the associated control sample (LCS or LFB) was acceptable.
L75369-07	WG262854	Sulfate	300.0 - Ion Chromatography	M2	Matrix spike recovery was low, the recovery of the associated control sample (LCS or LFB) was acceptable.
L75369-08	WG262854	Sulfate	300.0 - Ion Chromatography	M2	Matrix spike recovery was low, the recovery of the associated control sample (LCS or LFB) was acceptable.
L75369-09	WG262854	Sulfate	300.0 - Ion Chromatography	M2	Matrix spike recovery was low, the recovery of the associated control sample (LCS or LFB) was acceptable.
L75369-10	WG262854	Sulfate	300.0 - Ion Chromatography	M2	Matrix spike recovery was low, the recovery of the associated control sample (LCS or LFB) was acceptable.
L75369-11	WG262854	Sulfate	300.0 - Ion Chromatography	D1	Sample required dilution due to matrix.

Certification Qualifiers

Hydro Geo Chem, Inc. ACZ Project ID: ***L75369***

No certification qualifiers associated with this analysis

ACZ Laboratories, Inc.
2773 Downhill Drive Steamboat Springs, CO 80487 (800) 334-5493

Sample Receipt

Hydro Geo Chem, Inc.
8720002.0

ACZ Project ID: L75369
Date Received: 4/20/2009
Received By:
Date Printed: 4/20/2009

Receipt Verification

	YES	NO	NA
1) Does this project require special handling procedures such as CLP protocol?			X
2) Are the custody seals on the cooler intact?			X
3) Are the custody seals on the sample containers intact?			X
4) Is there a Chain of Custody or other directive shipping papers present?	X		
5) Is the Chain of Custody complete?	X		
6) Is the Chain of Custody in agreement with the samples received?	X		
7) Is there enough sample for all requested analyses?	X		
8) Are all samples within holding times for requested analyses?	X		
9) Were all sample containers received intact?	X		
10) Are the temperature blanks present?			X
11) Is the trip blank for Cyanide present?			X
12) Is the trip blank for VOA present?			X
13) Are samples requiring no headspace, headspace free?			X
14) Do the samples that require a Foreign Soils Permit have one?			X

Exceptions: If you answered no to any of the above questions, please describe

N/A

Contact (For any discrepancies, the client must be contacted)

N/A

Shipping Containers

Cooler Id	Temp (°C)	Rad (µR/hr)
NA8258	1.7	14

Client must contact ACZ Project Manager if analysis should not proceed for samples received outside of thermal preservation acceptance criteria.

Notes

ACZ Laboratories, Inc.
2773 Downhill Drive Steamboat Springs, CO 80487 (800) 334-5493

Sample Receipt

Hydro Geo Chem, Inc.
8720002.0

ACZ Project ID: L75369
Date Received: 4/20/2009
Received By:

Sample Container Preservation

SAMPLE	CLIENT ID	R < 2	G < 2	BK < 2	Y< 2	YG< 2	B< 2	O < 2	T >12	N/A	RAD	ID
L75369-01	MCCONNELL 265									X		
L75369-02	KEEFER									X		
L75369-03	ZANDER									X		
L75369-04	MOORE									X		
L75369-05	RAMIREZ									X		
L75369-06	ROGERS E									X		
L75369-07	DUP041709									X		
L75369-08	FB041709									X		
L75369-09	EQB041709									X		
L75369-10	TVI 236									X		
L75369-11	TVI 875									X		
L75369-12	SCHWARTZ									X		

Sample Container Preservation Legend

Abbreviation	Description	Container Type	Preservative/Limits
R	Raw/Nitric	RED	pH must be < 2
B	Filtered/Sulfuric	BLUE	pH must be < 2
BK	Filtered/Nitric	BLACK	pH must be < 2
G	Filtered/Nitric	GREEN	pH must be < 2
O	Raw/Sulfuric	ORANGE	pH must be < 2
P	Raw/NaOH	PURPLE	pH must be > 12 *
T	Raw/NaOH Zinc Acetate	TAN	pH must be > 12
Y	Raw/Sulfuric	YELLOW	pH must be < 2
YG	Raw/Sulfuric	YELLOW GLASS	pH must be < 2
N/A	No preservative needed	Not applicable	
RAD	Gamma/Beta dose rate	Not applicable	must be < 250 µR/hr

* pH check performed by analyst prior to sample preparation

Sample IDs Reviewed By: _____

ACZ Laboratories, Inc. L75369

2773 Downhill Drive Steamboat Springs, CO 80487 (800) 334-5493

CHAIN of CUSTODY

Report to:

Name: Dan Simpson
Company: Hydro Geo Chem, Inc
E-mail:
Address: 51 W. Wetmore Rd
Tucson, AZ 85705
Telephone: 520-293-1500 x-133

Copy of Report to:

Name: Jim Norris
Company: HGC, Inc
E-mail: jimn@hgcinc.com
Telephone: 520-293-1500 x-112

Invoice to:

Name: Dan Simpson
Company: HGC, Inc
E-mail:
Address: 51 W. Wetmore Rd
Tucson, AZ 85705
Telephone: 520-293-1500 x-133

If sample(s) received past holding time (HT), or if insufficient HT remains to complete analysis before expiration, shall ACZ proceed with requested short HT analyses? YES [X] NO [ ]
If "NO" then ACZ will contact client for further instruction. If neither "YES" nor "NO" is indicated, ACZ will proceed with the requested analyses, even if HT is expired, and data will be qualified.

PROJECT INFORMATION

Quote #: SQ4-IC
Project/PO #: 8720002.2
Reporting state for compliance testing: AZ
Sampler's Name: Travis Taylor
Are any samples NRC licensable material? NO

ANALYSES REQUESTED *(attach list or use quote number)*

SAMPLE IDENTIFICATION	DATE:TIME	Matrix	# of Containers	SQ4-IC
MCCONNELL 265	4-15-09: 1641	GW	1	X
KEEFER	4-16-09: 0940	GW	1	X
ZANDER	4-16-09: 1056	GW	1	X
MOORE	4-16-09: 1210	GW	1	X
RAMIREZ	4-16-09: 1424	GW	1	X
ROGERS E	4-16-09: 1541	GW	1	X
DUP041709	4-17-09:	GW	1	X
FB041709	4-17-09:	GW	1	X
EQB041709	4-17-09:	GW	1	X
TVI 236	4-17-09: 0947	GW	1	X

Matrix: SW (Surface Water) · GW (Ground Water) · WW (Waste Water) · DW (Drinking Water) · SL (Sludge) · SO (Soil) · OL (Oil) · Other

REMARKS/ SAMPLE DISCLOSURES

PAGE 1 of 2

Please refer to ACZ's terms & conditions located on the reverse side of this COC.

RELINQUISHED BY:	DATE:TIME	RECEIVED BY:	DATE:TIME
Travis Taylor	4-17-09:1330	NRC	4-20-09 10:24

FRMAD050.03.05.02 White - Return with sample. Yellow - Retain for your records

ACZ Laboratories, Inc. 05369

2773 Downhill Drive Steamboat Springs, CO 80487 (800) 334-5493

CHAIN of CUSTODY

Report to:

Name: Dan Simpson
Company: Hydro Geo Chem, Inc
E-mail:

Address: 51 W. Wetmore Rd
Tucson, AZ 85705
Telephone: 520-293-1500 x-133

Copy of Report to:

Name: Jim Norris
Company: HGC, Inc

E-mail: jimn@hgcinc.com
Telephone: 520-293-1500 x-112

Invoice to:

Name: Dan Simpson
Company: HGC, Inc
E-mail:

Address: 51 W. Wetmore Rd
Tucson, AZ 85705
Telephone: 520-293-1500 x-133

If sample(s) received past holding time (HT), or if insufficient HT remains to complete analysis before expiration, shall ACZ proceed with requested short HT analyses? YES [X] NO [ ]
If "NO" then ACZ will contact client for further instruction. If neither "YES" nor "NO" is indicated, ACZ will proceed with the requested analyses, even if HT is expired, and data will be qualified.

PROJECT INFORMATION

Quote #: 504-IC
Project/PO #: 87200012
Reporting state for compliance testing: AZ
Sampler's Name: Travis Taylor
Are any samples NRC licensable material? NO

ANALYSES REQUESTED *(attach list or use quote number)*

SAMPLE IDENTIFICATION	DATE:TIME	Matrix	# of Containers	504-IC							
TVI 875	4-17-09:1024	GW	1	X							
SCHWARTZ	4-17-09:1231	GW	1	X							

Matrix: SW (Surface Water) · GW (Ground Water) · WW (Waste Water) · DW (Drinking Water) · SL (Sludge) · SO (Soil) · OL (Oil) · Other

REMARKS/ SAMPLE DISCLOSURES

PAGE 2 of 2

Please refer to ACZ's terms & conditions located on the reverse side of this COC.

RELINQUISHED BY:	DATE:TIME	RECEIVED BY:	DATE:TIME
Travis Taylor	4-17-09:1330	NR	4-20-09 10:24

FRMAD050.03.05.02 White - Return with sample. Yellow - Retain for your records.

ACZ Laboratories, Inc.
2773 Downhill Drive Steamboat Springs, CO 80487 (800) 334-5493

Analytical Report

May 01, 2009

Report to:
Dan Simpson
Hydro Geo Chem, Inc.
51 West Wetmore Road Suite 101
Tuscon, AZ 85705

Bill to:
Accounts Payable
Hydro Geo Chem, Inc.
P. O. Box 97220
Phoenix, AZ 85060

cc: Jim Norris

Project ID: 8720002.2
ACZ Project ID: L75406

Dan Simpson:

Enclosed are the analytical results for sample(s) submitted to ACZ Laboratories, Inc. (ACZ) on April 22, 2009. This project has been assigned to ACZ's project number, L75406. Please reference this number in all future inquiries.

All analyses were performed according to ACZ's Quality Assurance Plan, version 12.0. The enclosed results relate only to the samples received under L75406. Each section of this report has been reviewed and approved by the appropriate Laboratory Supervisor, or a qualified substitute.

Except as noted, the test results for the methods and parameters listed on ACZ's current NELAC certificate letter (#ACZ) meet all requirements of NELAC.

This report shall be used or copied only in its entirety. ACZ is not responsible for the consequences arising from the use of a partial report.

All samples and sub-samples associated with this project will be disposed of after June 01, 2009. If the samples are determined to be hazardous, additional charges apply for disposal (typically less than $10/sample). If you would like the samples to be held longer than ACZ's stated policy or to be returned, please contact your Project Manager or Customer Service Representative for further details and associated costs. ACZ retains analytical reports for five years.

If you have any questions or other needs, please contact your Project Manager.

S. Habermehl

Scott Habermehl has reviewed
and approved this report.

Hydro Geo Chem, Inc.
Project ID: 8720002.2
Sample ID: DURAZO

ACZ Sample ID: ***L75406-01***
Date Sampled: *04/20/09 13:11*
Date Received: *04/22/09*
Sample Matrix: *Ground Water*

Wet Chemistry

Parameter	EPA Method	Result	Qual	XQ	Units	MDL	PQL	Date	Analyst
Sulfate	300.0 - Ion Chromatography	367			mg/L	5	30	04/29/09 21:20	aml

Arizona license number: AZ0102

Hydro Geo Chem, Inc.
Project ID: 8720002.2
Sample ID: METZLER

ACZ Sample ID: ***L75406-02***
Date Sampled: *04/20/09 14:37*
Date Received: *04/22/09*
Sample Matrix: *Ground Water*

Wet Chemistry

Parameter	EPA Method	Result	Qual	XQ	Units	MDL	PQL	Date	Analyst
Sulfate	300.0 - Ion Chromatography	313			mg/L	5	30	04/29/09 1:18	aml

Arizona license number: AZ0102

Hydro Geo Chem, Inc.
Project ID: 8720002.2
Sample ID: PARRA

ACZ Sample ID: ***L75406-03***
Date Sampled: *04/20/09 15:45*
Date Received: *04/22/09*
Sample Matrix: *Ground Water*

Wet Chemistry

Parameter	EPA Method	Result	Qual	XQ	Units	MDL	PQL	Date	Analyst
Sulfate	300.0 - Ion Chromatography	372			mg/L	5	30	04/29/09 1:39	aml

Arizona license number: AZ0102

ACZ Laboratories, Inc.
2773 Downhill Drive Steamboat Springs, CO 80487 (800) 334-5493

Inorganic Analytical Results

Hydro Geo Chem, Inc.
Project ID: 8720002.2
Sample ID: COB MW-1

ACZ Sample ID: ***L75406-04***
Date Sampled: *04/21/09 11:01*
Date Received: *04/22/09*
Sample Matrix: *Ground Water*

Wet Chemistry

Parameter	EPA Method	Result	Qual	XQ	Units	MDL	PQL	Date	Analyst
Sulfate	300.0 - Ion Chromatography	720			mg/L	10	50	04/29/09 21:41	aml

Arizona license number: AZ0102

Hydro Geo Chem, Inc.
Project ID: 8720002.2
Sample ID: POOL

ACZ Sample ID: ***L75406-05***
Date Sampled: *04/21/09 12:32*
Date Received: *04/22/09*
Sample Matrix: *Ground Water*

Wet Chemistry

Parameter	EPA Method	Result	Qual	XQ	Units	MDL	PQL	Date	Analyst
Sulfate	300.0 - Ion Chromatography	124			mg/L	1	5	04/29/09 3:03	aml

Arizona license number: AZ0102

Hydro Geo Chem, Inc.
Project ID: 8720002.2
Sample ID: RUIZ

ACZ Sample ID: ***L75406-06***
Date Sampled: *04/21/09 14:09*
Date Received: *04/22/09*
Sample Matrix: *Ground Water*

Wet Chemistry

Parameter	EPA Method	Result	Qual	XQ	Units	MDL	PQL	Date	Analyst
Sulfate	300.0 - Ion Chromatography	227			mg/L	3	10	04/29/09 3:25	aml

Arizona license number: AZ0102

ACZ Laboratories, Inc.
2773 Downhill Drive Steamboat Springs, CO 80487 (800) 334-5493

Inorganic Analytical Results

Hydro Geo Chem, Inc.
Project ID: 8720002.2
Sample ID: COLLINS

ACZ Sample ID: ***L75406-07***
Date Sampled: *04/21/09 15:03*
Date Received: *04/22/09*
Sample Matrix: *Ground Water*

Wet Chemistry

Parameter	EPA Method	Result	Qual	XQ	Units	MDL	PQL	Date	Analyst
Sulfate	300.0 - Ion Chromatography	499			mg/L	5	30	04/29/09 3:46	aml

Arizona license number: AZ0102

Report Header Explanations

Batch	A distinct set of samples analyzed at a specific time
Found	Value of the QC Type of interest
Limit	Upper limit for RPD, in %.
Lower	Lower Recovery Limit, in % (except for LCSS, mg/Kg)
MDL	Method Detection Limit. Same as Minimum Reporting Limit. Allows for instrument and annual fluctuations.
PCN/SCN	A number assigned to reagents/standards to trace to the manufacturer's certificate of analysis
PQL	Practical Quantitation Limit, typically 5 times the MDL.
QC	True Value of the Control Sample or the amount added to the Spike
Rec	Amount of the true value or spike added recovered, in % (except for LCSS, mg/Kg)
RPD	Relative Percent Difference, calculation used for Duplicate QC Types
Upper	Upper Recovery Limit, in % (except for LCSS, mg/Kg)
Sample	Value of the Sample of interest

QC Sample Types

AS	Analytical Spike (Post Digestion)	LCSWD	Laboratory Control Sample - Water Duplicate
ASD	Analytical Spike (Post Digestion) Duplicate	LFB	Laboratory Fortified Blank
CCB	Continuing Calibration Blank	LFM	Laboratory Fortified Matrix
CCV	Continuing Calibration Verification standard	LFMD	Laboratory Fortified Matrix Duplicate
DUP	Sample Duplicate	LRB	Laboratory Reagent Blank
ICB	Initial Calibration Blank	MS	Matrix Spike
ICV	Initial Calibration Verification standard	MSD	Matrix Spike Duplicate
ICSAB	Inter-element Correction Standard - A plus B solutions	PBS	Prep Blank - Soil
LCSS	Laboratory Control Sample - Soil	PBW	Prep Blank - Water
LCSSD	Laboratory Control Sample - Soil Duplicate	PQV	Practical Quantitation Verification standard
LCSW	Laboratory Control Sample - Water	SDL	Serial Dilution

QC Sample Type Explanations

Blanks	Verifies that there is no or minimal contamination in the prep method or calibration procedure.
Control Samples	Verifies the accuracy of the method, including the prep procedure.
Duplicates	Verifies the precision of the instrument and/or method.
Spikes/Fortified Matrix	Determines sample matrix interferences, if any.
Standard	Verifies the validity of the calibration.

ACZ Qualifiers (Qual)

B	Analyte concentration detected at a value between MDL and PQL. The associated value is an estimated quantity.
H	Analysis exceeded method hold time. pH is a field test with an immediate hold time.
U	The material was analyzed for, but was not detected above the level of the associated value. The associated value is either the sample quantitation limit or the sample detection limit.

Method References

(1)	EPA 600/4-83-020. Methods for Chemical Analysis of Water and Wastes, March 1983.
(2)	EPA 600/R-93-100. Methods for the Determination of Inorganic Substances in Environmental Samples, August 1993.
(3)	EPA 600/R-94-111. Methods for the Determination of Metals in Environmental Samples - Supplement I, May 1994.
(5)	EPA SW-846. Test Methods for Evaluating Solid Waste, Third Edition with Update III, December 1996.
(6)	Standard Methods for the Examination of Water and Wastewater, 19th edition, 1995.

Comments

(1)	QC results calculated from raw data. Results may vary slightly if the rounded values are used in the calculations.
(2)	Soil, Sludge, and Plant matrices for Inorganic analyses are reported on a dry weight basis.
(3)	Animal matrices for Inorganic analyses are reported on an "as received" basis.

For a complete list of ACZ's Extended Qualifiers, please click: http://www.acz.com/public/extquallist.pdf

Hydro Geo Chem, Inc.
Project ID: 8720002.2

ACZ Project ID: ***L75406***

Sulfate 300.0 - Ion Chromatography

ACZ ID	Type	Analyzed	PCN/SCN	QC	Sample	Found	Units	Rec	Lower	Upper	RPD	Limit	Qual
WG262217													
WG262217ICV	ICV	04/15/09 11:40	WI090316-1	50		49.82	mg/L	99.6	90	110			
WG262217ICB	ICB	04/15/09 12:01				U	mg/L		-1.5	1.5			
WG262217ICV1	ICV	04/16/09 14:47	WI090316-1	50		49.78	mg/L	99.6	90	110			
WG262217ICB1	ICB	04/16/09 15:08				U	mg/L		-1.5	1.5			
WG262217ICV2	ICV	04/17/09 14:26	WI090316-1	50		50.76	mg/L	101.5	90	110			
WG262217ICB2	ICB	04/17/09 14:47				U	mg/L		-1.5	1.5			
WG262854													
WG262854ICV	ICV	04/28/09 17:33	WI090316-1	50		51.86	mg/L	103.7	90	110			
WG262854ICB	ICB	04/28/09 17:55				U	mg/L		-1.5	1.5			
WG262854LFB	LFB	04/28/09 18:16	WI081125-2	30		31.17	mg/L	103.9	90	110			
L75369-11AS	AS	04/28/09 23:53	WI081125-2	150	251	390.6	mg/L	93.1	90	110			
L75369-11DUP	DUP	04/29/09 0:15			251	275.9	mg/L				9.5	20	
WG262854ICV1	ICV	04/29/09 18:31	WI090316-1	50		51.87	mg/L	103.7	90	110			
WG262854ICB1	ICB	04/29/09 18:52				U	mg/L		-1.5	1.5			

ACZ Laboratories, Inc.
2773 Downhill Drive Steamboat Springs, CO 80487 (800) 334-5493

Inorganic Extended Qualifier Report

Hydro Geo Chem, Inc.

ACZ Project ID: ***L75406***

ACZ ID	WORKNUM	PARAMETER	METHOD	QUAL	DESCRIPTION

No extended qualifiers associated with this analysis

No certification qualifiers associated with this analysis

ACZ Laboratories, Inc.
2773 Downhill Drive Steamboat Springs, CO 80487 (800) 334-5493

Sample Receipt

Hydro Geo Chem, Inc.
8720002.2

ACZ Project ID: L75406
Date Received: 4/22/2009
Received By:
Date Printed: 4/22/2009

Receipt Verification

	YES	NO	NA
1) Does this project require special handling procedures such as CLP protocol?			X
2) Are the custody seals on the cooler intact?			X
3) Are the custody seals on the sample containers intact?			X
4) Is there a Chain of Custody or other directive shipping papers present?	X		
5) Is the Chain of Custody complete?	X		
6) Is the Chain of Custody in agreement with the samples received?	X		
7) Is there enough sample for all requested analyses?	X		
8) Are all samples within holding times for requested analyses?	X		
9) Were all sample containers received intact?	X		
10) Are the temperature blanks present?			X
11) Is the trip blank for Cyanide present?			X
12) Is the trip blank for VOA present?			X
13) Are samples requiring no headspace, headspace free?			X
14) Do the samples that require a Foreign Soils Permit have one?			X

Exceptions: If you answered no to any of the above questions, please describe

N/A

Contact (For any discrepancies, the client must be contacted)

N/A

Shipping Containers

Cooler Id	Temp (°C)	Rad (µR/hr)
NA8274	1.9	14

Client must contact ACZ Project Manager if analysis should not proceed for samples received outside of thermal preservation acceptance criteria.

Notes

ACZ Laboratories, Inc.
2773 Downhill Drive Steamboat Springs, CO 80487 (800) 334-5493

Sample Receipt

Hydro Geo Chem, Inc.
8720002.2

ACZ Project ID: L75406
Date Received: 4/22/2009
Received By:

Sample Container Preservation

SAMPLE	CLIENT ID	R < 2	G < 2	BK < 2	Y< 2	YG< 2	B< 2	O < 2	T >12	N/A	RAD	ID
L75406-01	DURAZO									X		
L75406-02	METZLER									X		
L75406-03	PARRA									X		
L75406-04	COB MW-1									X		
L75406-05	POOL									X		
L75406-06	RUIZ									X		
L75406-07	COLLINS									X		

Sample Container Preservation Legend

Abbreviation	Description	Container Type	Preservative/Limits
R	Raw/Nitric	RED	pH must be < 2
B	Filtered/Sulfuric	BLUE	pH must be < 2
BK	Filtered/Nitric	BLACK	pH must be < 2
G	Filtered/Nitric	GREEN	pH must be < 2
O	Raw/Sulfuric	ORANGE	pH must be < 2
P	Raw/NaOH	PURPLE	pH must be > 12 *
T	Raw/NaOH Zinc Acetate	TAN	pH must be > 12
Y	Raw/Sulfuric	YELLOW	pH must be < 2
YG	Raw/Sulfuric	YELLOW GLASS	pH must be < 2
N/A	No preservative needed	Not applicable	
RAD	Gamma/Beta dose rate	Not applicable	must be < 250 µR/hr

* pH check performed by analyst prior to sample preparation

Sample IDs Reviewed By: _____

ACZ Laboratories, Inc. L75406-

2773 Downhill Drive Steamboat Springs, CO 80487 (800) 334-5493

CHAIN of CUSTODY

Report to:

Name: Dan Simpson
Company: Hydro Geo Chem, Inc
E-mail:
Address: 51 W. Wetmore Rd Tucson, AZ 85705
Telephone: 520-293-1500 x-133

Copy of Report to:

Name: Jim Norris
Company: HGC, Inc
E-mail: jimn@hgcinc.com
Telephone: 520-293-1500 x-112

Invoice to:

Name: Dan Simpson
Company: HGC, Inc
E-mail:
Address: 51 W. Wetmore Rd Tucson, AZ 85705
Telephone: 520-293-1500

If sample(s) received past holding time (HT), or if insufficient HT remains to complete analysis before expiration, shall ACZ proceed with requested short HT analyses? YES [X] NO [ ]
If "NO" then ACZ will contact client for further instruction. If neither "YES" nor "NO" is indicated, ACZ will proceed with the requested analyses, even if HT is expired, and data will be qualified.

PROJECT INFORMATION

Quote #: 504-IC
Project/PO #: 8720002.2
Reporting state for compliance testing: AZ
Sampler's Name: Travis Taylor
Are any samples NRC licensable material? NO

ANALYSES REQUESTED *(attach list or use quote number)*

SAMPLE IDENTIFICATION	DATE:TIME	Matrix	# of Containers	504-IC
DURAZO	4-20-09:1311	GW	1	X
METZLER	4-20-09:1437	GW	1	X
PARRA	4-20-09:1545	GW	1	X
COB MW-1	4-20-09:1101	GW	1	X
POOL	4-20-09:1232	GW	1	X
RUIZ	4-20-09:1409	GW	1	X
COLLINS	4-21-09:1503	GW	1	X

Matrix: SW (Surface Water) · GW (Ground Water) · WW (Waste Water) · DW (Drinking Water) · SL (Sludge) · SO (Soil) · OL (Oil) · Other

REMARKS/ SAMPLE DISCLOSURES

PAGE 1 of 1

Please refer to ACZ's terms & conditions located on the reverse side of this COC.

RELINQUISHED BY:	DATE:TIME	RECEIVED BY:	DATE:TIME
Travis Taylor	4-21-09:1530	CKT	4/22/09 1102

FRMAD050.03.05.02 White - Return with sample. Yellow - Retain for your records.

ACZ Laboratories, Inc.
2773 Downhill Drive Steamboat Springs, CO 80487 (800) 334-5493

Analytical Report

April 30, 2009

Report to:
Dan Simpson
Hydro Geo Chem, Inc.
51 West Wetmore Road Suite 101
Tuscon, AZ 85705

Bill to:
Accounts Payable
Hydro Geo Chem, Inc.
P. O. Box 97220
Phoenix, AZ 85060

cc: Jim Norris

Project ID: 8720002.2
ACZ Project ID: L75421

Dan Simpson:

Enclosed are the analytical results for sample(s) submitted to ACZ Laboratories, Inc. (ACZ) on April 23, 2009. This project has been assigned to ACZ's project number, L75421. Please reference this number in all future inquiries.

All analyses were performed according to ACZ's Quality Assurance Plan, version 12.0. The enclosed results relate only to the samples received under L75421. Each section of this report has been reviewed and approved by the appropriate Laboratory Supervisor, or a qualified substitute.

Except as noted, the test results for the methods and parameters listed on ACZ's current NELAC certificate letter (#ACZ) meet all requirements of NELAC.

This report shall be used or copied only in its entirety. ACZ is not responsible for the consequences arising from the use of a partial report.

All samples and sub-samples associated with this project will be disposed of after May 30, 2009. If the samples are determined to be hazardous, additional charges apply for disposal (typically less than $10/sample). If you would like the samples to be held longer than ACZ's stated policy or to be returned, please contact your Project Manager or Customer Service Representative for further details and associated costs. ACZ retains analytical reports for five years.

If you have any questions or other needs, please contact your Project Manager.

S. Habermehl

Scott Habermehl has reviewed
and approved this report.

ACZ Laboratories, Inc.
2773 Downhill Drive Steamboat Springs, CO 80487 (800) 334-5493

Inorganic Analytical Results

Hydro Geo Chem, Inc.
Project ID: 8720002.2
Sample ID: AWC-3

ACZ Sample ID: ***L75421-01***
Date Sampled: *04/22/09 09:08*
Date Received: *04/23/09*
Sample Matrix: *Ground Water*

Wet Chemistry

Parameter	EPA Method	Result	Qual	XQ	Units	MDL	PQL	Date	Analyst
Sulfate	300.0 - Ion Chromatography	42.4			mg/L	0.5	3	04/28/09 2:36	aml

Arizona license number: AZ0102

Hydro Geo Chem, Inc.
Project ID: 8720002.2
Sample ID: AWC-2

ACZ Sample ID: ***L75421-02***
Date Sampled: *04/22/09 09:40*
Date Received: *04/23/09*
Sample Matrix: *Ground Water*

Wet Chemistry

Parameter	EPA Method	Result	Qual	XQ	Units	MDL	PQL	Date	Analyst
Sulfate	300.0 - Ion Chromatography	14.7			mg/L	0.5	3	04/28/09 2:57	aml

Arizona license number: AZ0102

ACZ Laboratories, Inc.
2773 Downhill Drive Steamboat Springs, CO 80487 (800) 334-5493

Inorganic Analytical Results

Hydro Geo Chem, Inc.
Project ID: 8720002.2
Sample ID: AWC-4

ACZ Sample ID: ***L75421-03***
Date Sampled: *04/22/09 09:59*
Date Received: *04/23/09*
Sample Matrix: *Ground Water*

Wet Chemistry

Parameter	EPA Method	Result	Qual	XQ	Units	MDL	PQL	Date	Analyst
Sulfate	300.0 - Ion Chromatography	26.1			mg/L	0.5	3	04/28/09 3:18	aml

Arizona license number: AZ0102

Report Header Explanations

Batch	A distinct set of samples analyzed at a specific time
Found	Value of the QC Type of interest
Limit	Upper limit for RPD, in %.
Lower	Lower Recovery Limit, in % (except for LCSS, mg/Kg)
MDL	Method Detection Limit. Same as Minimum Reporting Limit. Allows for instrument and annual fluctuations.
PCN/SCN	A number assigned to reagents/standards to trace to the manufacturer's certificate of analysis
PQL	Practical Quantitation Limit, typically 5 times the MDL.
QC	True Value of the Control Sample or the amount added to the Spike
Rec	Amount of the true value or spike added recovered, in % (except for LCSS, mg/Kg)
RPD	Relative Percent Difference, calculation used for Duplicate QC Types
Upper	Upper Recovery Limit, in % (except for LCSS, mg/Kg)
Sample	Value of the Sample of interest

QC Sample Types

AS	Analytical Spike (Post Digestion)	LCSWD	Laboratory Control Sample - Water Duplicate
ASD	Analytical Spike (Post Digestion) Duplicate	LFB	Laboratory Fortified Blank
CCB	Continuing Calibration Blank	LFM	Laboratory Fortified Matrix
CCV	Continuing Calibration Verification standard	LFMD	Laboratory Fortified Matrix Duplicate
DUP	Sample Duplicate	LRB	Laboratory Reagent Blank
ICB	Initial Calibration Blank	MS	Matrix Spike
ICV	Initial Calibration Verification standard	MSD	Matrix Spike Duplicate
ICSAB	Inter-element Correction Standard - A plus B solutions	PBS	Prep Blank - Soil
LCSS	Laboratory Control Sample - Soil	PBW	Prep Blank - Water
LCSSD	Laboratory Control Sample - Soil Duplicate	PQV	Practical Quantitation Verification standard
LCSW	Laboratory Control Sample - Water	SDL	Serial Dilution

QC Sample Type Explanations

Blanks	Verifies that there is no or minimal contamination in the prep method or calibration procedure.
Control Samples	Verifies the accuracy of the method, including the prep procedure.
Duplicates	Verifies the precision of the instrument and/or method.
Spikes/Fortified Matrix	Determines sample matrix interferences, if any.
Standard	Verifies the validity of the calibration.

ACZ Qualifiers (Qual)

B	Analyte concentration detected at a value between MDL and PQL. The associated value is an estimated quantity.
H	Analysis exceeded method hold time. pH is a field test with an immediate hold time.
U	The material was analyzed for, but was not detected above the level of the associated value. The associated value is either the sample quantitation limit or the sample detection limit.

Method References

(1)	EPA 600/4-83-020. Methods for Chemical Analysis of Water and Wastes, March 1983.
(2)	EPA 600/R-93-100. Methods for the Determination of Inorganic Substances in Environmental Samples, August 1993.
(3)	EPA 600/R-94-111. Methods for the Determination of Metals in Environmental Samples - Supplement I, May 1994.
(5)	EPA SW-846. Test Methods for Evaluating Solid Waste, Third Edition with Update III, December 1996.
(6)	Standard Methods for the Examination of Water and Wastewater, 19th edition, 1995.

Comments

(1)	QC results calculated from raw data. Results may vary slightly if the rounded values are used in the calculations.
(2)	Soil, Sludge, and Plant matrices for Inorganic analyses are reported on a dry weight basis.
(3)	Animal matrices for Inorganic analyses are reported on an "as received" basis.

For a complete list of ACZ's Extended Qualifiers, please click: http://www.acz.com/public/extquallist.pdf

Hydro Geo Chem, Inc.
Project ID: 8720002.2

ACZ Project ID: ***L75421***

Sulfate 300.0 - Ion Chromatography

ACZ ID	Type	Analyzed	PCN/SCN	QC	Sample	Found	Units	Rec	Lower	Upper	RPD	Limit	Qual
WG262217													
WG262217ICV	ICV	04/15/09 11:40	WI090316-1	50		49.82	mg/L	99.6	90	110			
WG262217ICB	ICB	04/15/09 12:01				U	mg/L		-1.5	1.5			
WG262217ICV1	ICV	04/16/09 14:47	WI090316-1	50		49.78	mg/L	99.6	90	110			
WG262217ICB1	ICB	04/16/09 15:08				U	mg/L		-1.5	1.5			
WG262217ICV2	ICV	04/17/09 14:26	WI090316-1	50		50.76	mg/L	101.5	90	110			
WG262217ICB2	ICB	04/17/09 14:47				U	mg/L		-1.5	1.5			
WG262811													
WG262811ICV	ICV	04/27/09 19:13	WI090316-1	50		51.2	mg/L	102.4	90	110			
WG262811ICB	ICB	04/27/09 19:34				U	mg/L		-1.5	1.5			
WG262811LFB	LFB	04/27/09 20:16	WI081125-2	30		27.09	mg/L	90.3	90	110			
L75369-02AS	AS	04/28/09 1:54	WI081125-2	30	7.7	36.64	mg/L	96.5	90	110			
L75369-02DUP	DUP	04/28/09 2:15			7.7	7.83	mg/L				1.7	20	
WG262811LFB	LFB	04/28/09 16:30	WI081125-2	30		30.62	mg/L	102.1	90	110			

ACZ Laboratories, Inc.
2773 Downhill Drive Steamboat Springs, CO 80487 (800) 334-5493

Inorganic Extended Qualifier Report

Hydro Geo Chem, Inc.

ACZ Project ID: ***L75421***

ACZ ID	WORKNUM	PARAMETER	METHOD	QUAL	DESCRIPTION

No extended qualifiers associated with this analysis

No certification qualifiers associated with this analysis

ACZ Laboratories, Inc.
2773 Downhill Drive Steamboat Springs, CO 80487 (800) 334-5493

Sample Receipt

Hydro Geo Chem, Inc.
8720002.2

ACZ Project ID: L75421
Date Received: 4/23/2009
Received By:
Date Printed: 4/23/2009

Receipt Verification

	YES	NO	NA
1) Does this project require special handling procedures such as CLP protocol?			X
2) Are the custody seals on the cooler intact?			X
3) Are the custody seals on the sample containers intact?			X
4) Is there a Chain of Custody or other directive shipping papers present?	X		
5) Is the Chain of Custody complete?	X		
6) Is the Chain of Custody in agreement with the samples received?	X		
7) Is there enough sample for all requested analyses?	X		
8) Are all samples within holding times for requested analyses?	X		
9) Were all sample containers received intact?	X		
10) Are the temperature blanks present?			X
11) Is the trip blank for Cyanide present?			X
12) Is the trip blank for VOA present?			X
13) Are samples requiring no headspace, headspace free?			X
14) Do the samples that require a Foreign Soils Permit have one?			X

Exceptions: If you answered no to any of the above questions, please describe

N/A

Contact (For any discrepancies, the client must be contacted)

N/A

Shipping Containers

Cooler Id	Temp (°C)	Rad (µR/hr)
NA8281	1.8	15

Client must contact ACZ Project Manager if analysis should not proceed for samples received outside of thermal preservation acceptance criteria.

Notes

ACZ Laboratories, Inc.
2773 Downhill Drive Steamboat Springs, CO 80487 (800) 334-5493

Sample Receipt

Hydro Geo Chem, Inc.
8720002.2

ACZ Project ID: L75421
Date Received: 4/23/2009
Received By:

Sample Container Preservation

SAMPLE	CLIENT ID	R < 2	G < 2	BK < 2	Y< 2	YG< 2	B< 2	O < 2	T >12	N/A	RAD	ID
L75421-01	AWC-3									X		
L75421-02	AWC-2									X		
L75421-03	AWC-4									X		

Sample Container Preservation Legend

Abbreviation	Description	Container Type	Preservative/Limits
R	Raw/Nitric	RED	pH must be < 2
B	Filtered/Sulfuric	BLUE	pH must be < 2
BK	Filtered/Nitric	BLACK	pH must be < 2
G	Filtered/Nitric	GREEN	pH must be < 2
O	Raw/Sulfuric	ORANGE	pH must be < 2
P	Raw/NaOH	PURPLE	pH must be > 12 *
T	Raw/NaOH Zinc Acetate	TAN	pH must be > 12
Y	Raw/Sulfuric	YELLOW	pH must be < 2
YG	Raw/Sulfuric	YELLOW GLASS	pH must be < 2
N/A	No preservative needed	Not applicable	
RAD	Gamma/Beta dose rate	Not applicable	must be < 250 µR/hr

* pH check performed by analyst prior to sample preparation

Sample IDs Reviewed By: _____

ACZ Laboratories, Inc. L75421

2773 Downhill Drive Steamboat Springs, CO 80487 (800) 334-5493

CHAIN of CUSTODY

Report to:

Name: Dan Simpson
Company: Hydro Geo Chem, Inc
E-mail:

Address: 51 W. Wetmore Rd
Tucson, AZ 85705
Telephone: 520-293-1500 x-133

Copy of Report to:

Name: Jim Norris
Company: HGC, Inc

E-mail: jimn@hgcinc.com
Telephone: 520-293-1500 x-112

Invoice to:

Name: Dan Simpson
Company: HGC, Inc
E-mail:

Address: 51 W. Wetmore Rd
Tucson, AZ 85705
Telephone: 520-293-1500 x-133

If sample(s) received past holding time (HT), or if insufficient HT remains to complete analysis before expiration, shall ACZ proceed with requested short HT analyses? YES [X] NO [ ]
If "NO" then ACZ will contact client for further instruction. If neither "YES" nor "NO" is indicated, ACZ will proceed with the requested analyses, even if HT is expired, and data will be qualified.

PROJECT INFORMATION

Quote #: 504-IC
Project/PO #: 8720002.2
Reporting state for compliance testing: AZ
Sampler's Name: Travis Taylor
Are any samples NRC licensable material? NO

ANALYSES REQUESTED *(attach list or use quote number)*

SAMPLE IDENTIFICATION	DATE:TIME	Matrix	# of Containers	504-IC
AWC-3	4-22-09:0908	GW	1	X
AWC-2	4-22-09:0940	GW	1	X
AWC-4	4-22-09:0959	GW	1	X

Matrix: SW (Surface Water) · GW (Ground Water) · WW (Waste Water) · DW (Drinking Water) · SL (Sludge) · SO (Soil) · OL (Oil) · Other

REMARKS/ SAMPLE DISCLOSURES

1 week turn around please.

PAGE 1 of 1

Please refer to ACZ's terms & conditions located on the reverse side of this COC.

RELINQUISHED BY:	DATE:TIME	RECEIVED BY:	DATE:TIME
Travis Taylor	4-22-09:1140	CKT	4/23/09 938

ACZ Laboratories, Inc.
2773 Downhill Drive Steamboat Springs, CO 80487 (800) 334-5493

Revised Analytical Report

Dan Simpson
Hydro Geo Chem, Inc.
51 West Wetmore Rd. Suite 101
Tucson, AZ 85705

May 27, 2009

Cc: Jim Norris

Project ID: 8720002.2
ACZ Project ID: L75449

Dan Simpson:

Enclosed are revised analytical reports for sample(s) submitted to ACZ Laboratories, Inc. (ACZ) on April 24, 2009 and reported on May 14, 2009. Refer to the case narrative for an explanation of the changes. This project was assigned to ACZ's project number, L75449. Please reference this number in all future inquiries.

All analyses were performed according to ACZ's Quality Assurance Plan, version 12.0. The enclosed results relate only to the samples received under L75449. Each section of this report has been reviewed and approved by the appropriate Laboratory Supervisor, or a qualified substitute.

Except as noted, the test results for the methods and parameters listed on ACZ's current NELAC certificate letter (#ACZ) meet all the requirements of NELAC.

This report should be used or copied only in its entirety. ACZ is not responsible for the consequences arising from the use of a partial report.

All samples and sub-samples associated with this project will be disposed of after June 14, 2009. If the samples are determined to be hazardous, additional charges apply for disposal (typically less than $10/sample). If you would like the samples to be held longer than ACZ's stated policy or to be returned, please contact your Project Manager or Customer Service Representative for further details and associated costs. ACZ retains analytical reports for five years. Please notify your Project Manager if you have other needs.

If you have any questions, please contact your Project Manager or Customer Service Representative.

S. Habermehl

Scott Habermehl has reviewed
and approved this report.

ACZ Laboratories, Inc.
2773 Downhill Drive Steamboat Springs, CO 80487 (800) 334-5493

Case Narrative

Hydro Geo Chem, Inc.

May 28, 2009

Project ID: 8720002.2
ACZ Project ID: L75449

Sample Receipt

ACZ Laboratories, Inc. (ACZ) received 6 ground water samples from Hydro Geo Chem, Inc. on April 24, 2009. The samples were received in good condition. Upon receipt, the sample custodian removed the samples from the cooler, inspected the contents, and logged the samples into ACZ's computerized Laboratory Information Management System (LIMS). The samples were assigned ACZ LIMS project number L75449. The custodian verified the sample information entered into the computer against the chain of custody (COC) forms and sample bottle labels.

Holding Times

Any analyses not performed within EPA recommended holding times have been qualified with an "H" flag.

Sample Analysis

These samples were analyzed for inorganic parameters. The individual methods are referenced on both, the ACZ invoice and the analytical reports. The extended qualifier reports may contain footnotes qualifying specific elements due to QC failures. In addition the following has been noted with this specific project:

This project is a client requested re-analysis on L75449-06. The data changed significantly from that originally reported, probably from an incorrect dilution factor. No additional charges have been applied.

Hydro Geo Chem, Inc.
Project ID: 8720002.2
Sample ID: COOPER

ACZ Sample ID: ***L75449-01***
Date Sampled: *04/21/09 16:24*
Date Received: *04/24/09*
Sample Matrix: *Ground Water*

Wet Chemistry

Parameter	EPA Method	Result	Qual	XQ	Units	MDL	PQL	Date	Analyst
Sulfate	300.0 - Ion Chromatography	33.4			mg/L	0.5	3	04/30/09 0:51	aml

Arizona license number: AZ0102

Hydro Geo Chem, Inc.
Project ID: 8720002.2
Sample ID: WEED

ACZ Sample ID: ***L75449-02***
Date Sampled: *04/22/09 10:57*
Date Received: *04/24/09*
Sample Matrix: *Ground Water*

Wet Chemistry

Parameter	EPA Method	Result	Qual	XQ	Units	MDL	PQL	Date	Analyst
Sulfate	300.0 - Ion Chromatography	11.6			mg/L	0.5	3	04/28/09 4:42	aml

Arizona license number: AZ0102

Hydro Geo Chem, Inc.
Project ID: 8720002.2
Sample ID: TM-19A

ACZ Sample ID: ***L75449-03***
Date Sampled: *04/22/09 13:33*
Date Received: *04/24/09*
Sample Matrix: *Ground Water*

Wet Chemistry

Parameter	EPA Method	Result	Qual	XQ	Units	MDL	PQL	Date	Analyst
Sulfate	300.0 - Ion Chromatography	62.5			mg/L	0.5	3	04/28/09 5:04	aml

Arizona license number: AZ0102

Hydro Geo Chem, Inc.
Project ID: 8720002.2
Sample ID: COB MW-3

ACZ Sample ID: ***L75449-04***
Date Sampled: *04/23/09 12:28*
Date Received: *04/24/09*
Sample Matrix: *Ground Water*

Wet Chemistry

Parameter	EPA Method	Result	Qual	XQ	Units	MDL	PQL	Date	Analyst
Sulfate	300.0 - Ion Chromatography	43.7			mg/L	0.5	3	04/28/09 5:25	aml

Arizona license number: AZ0102

Hydro Geo Chem, Inc.
Project ID: 8720002.2
Sample ID: COB MW-2

ACZ Sample ID: ***L75449-05***
Date Sampled: *04/23/09 13:18*
Date Received: *04/24/09*
Sample Matrix: *Ground Water*

Wet Chemistry

Parameter	EPA Method	Result	Qual	XQ	Units	MDL	PQL	Date	Analyst
Sulfate	300.0 - Ion Chromatography	34.0			mg/L	0.5	3	04/28/09 5:46	aml

Arizona license number: AZ0102

ACZ Laboratories, Inc.
2773 Downhill Drive Steamboat Springs, CO 80487 (800) 334-5493

Inorganic Analytical Results

Hydro Geo Chem, Inc.
Project ID: 8720002.2
Sample ID: COB WL

ACZ Sample ID: ***L75449-06***
Date Sampled: *04/23/09 14:25*
Date Received: *04/24/09*
Sample Matrix: *Ground Water*

Wet Chemistry

Parameter	EPA Method	Result	Qual	XQ	Units	MDL	PQL	Date	Analyst
Sulfate	300.0 - Ion Chromatography	98	H	*	mg/L	1	5	05/27/09 8:17	aml

Arizona license number: AZ0102

Report Header Explanations

Batch	A distinct set of samples analyzed at a specific time
Found	Value of the QC Type of interest
Limit	Upper limit for RPD, in %.
Lower	Lower Recovery Limit, in % (except for LCSS, mg/Kg)
MDL	Method Detection Limit. Same as Minimum Reporting Limit. Allows for instrument and annual fluctuations.
PCN/SCN	A number assigned to reagents/standards to trace to the manufacturer's certificate of analysis
PQL	Practical Quantitation Limit, typically 5 times the MDL.
QC	True Value of the Control Sample or the amount added to the Spike
Rec	Amount of the true value or spike added recovered, in % (except for LCSS, mg/Kg)
RPD	Relative Percent Difference, calculation used for Duplicate QC Types
Upper	Upper Recovery Limit, in % (except for LCSS, mg/Kg)
Sample	Value of the Sample of interest

QC Sample Types

AS	Analytical Spike (Post Digestion)	LCSWD	Laboratory Control Sample - Water Duplicate
ASD	Analytical Spike (Post Digestion) Duplicate	LFB	Laboratory Fortified Blank
CCB	Continuing Calibration Blank	LFM	Laboratory Fortified Matrix
CCV	Continuing Calibration Verification standard	LFMD	Laboratory Fortified Matrix Duplicate
DUP	Sample Duplicate	LRB	Laboratory Reagent Blank
ICB	Initial Calibration Blank	MS	Matrix Spike
ICV	Initial Calibration Verification standard	MSD	Matrix Spike Duplicate
ICSAB	Inter-element Correction Standard - A plus B solutions	PBS	Prep Blank - Soil
LCSS	Laboratory Control Sample - Soil	PBW	Prep Blank - Water
LCSSD	Laboratory Control Sample - Soil Duplicate	PQV	Practical Quantitation Verification standard
LCSW	Laboratory Control Sample - Water	SDL	Serial Dilution

QC Sample Type Explanations

Blanks	Verifies that there is no or minimal contamination in the prep method or calibration procedure.
Control Samples	Verifies the accuracy of the method, including the prep procedure.
Duplicates	Verifies the precision of the instrument and/or method.
Spikes/Fortified Matrix	Determines sample matrix interferences, if any.
Standard	Verifies the validity of the calibration.

ACZ Qualifiers (Qual)

B	Analyte concentration detected at a value between MDL and PQL. The associated value is an estimated quantity.
H	Analysis exceeded method hold time. pH is a field test with an immediate hold time.
U	The material was analyzed for, but was not detected above the level of the associated value.
	The associated value is either the sample quantitation limit or the sample detection limit.

Method References

(1)	EPA 600/4-83-020. Methods for Chemical Analysis of Water and Wastes, March 1983.
(2)	EPA 600/R-93-100. Methods for the Determination of Inorganic Substances in Environmental Samples, August 1993.
(3)	EPA 600/R-94-111. Methods for the Determination of Metals in Environmental Samples - Supplement I, May 1994.
(5)	EPA SW-846. Test Methods for Evaluating Solid Waste, Third Edition with Update III, December 1996.
(6)	Standard Methods for the Examination of Water and Wastewater, 19th edition, 1995 & 20th edition (1998).

Comments

(1)	QC results calculated from raw data. Results may vary slightly if the rounded values are used in the calculations.
(2)	Soil, Sludge, and Plant matrices for Inorganic analyses are reported on a dry weight basis.
(3)	Animal matrices for Inorganic analyses are reported on an "as received" basis.

For a complete list of ACZ's Extended Qualifiers, please click: http://www.acz.com/public/extquallist.pdf

Hydro Geo Chem, Inc.
Project ID: 8720002.2

ACZ Project ID: ***L75449***

Sulfate 300.0 - Ion Chromatography

ACZ ID	Type	Analyzed	PCN/SCN	QC	Sample	Found	Units	Rec	Lower	Upper	RPD	Limit	Qual
WG262217													
WG262217ICV	ICV	04/15/09 11:40	WI090316-1	50		49.82	mg/L	99.6	90	110			
WG262217ICB	ICB	04/15/09 12:01				U	mg/L		-1.5	1.5			
WG262217ICV1	ICV	04/16/09 14:47	WI090316-1	50		49.78	mg/L	99.6	90	110			
WG262217ICB1	ICB	04/16/09 15:08				U	mg/L		-1.5	1.5			
WG262217ICV2	ICV	04/17/09 14:26	WI090316-1	50		50.76	mg/L	101.5	90	110			
WG262217ICB2	ICB	04/17/09 14:47				U	mg/L		-1.5	1.5			
WG262811													
WG262811ICV	ICV	04/27/09 19:13	WI090316-1	50		51.2	mg/L	102.4	90	110			
WG262811ICB	ICB	04/27/09 19:34				U	mg/L		-1.5	1.5			
WG262811LFB	LFB	04/27/09 20:16	WI081125-2	30		27.09	mg/L	90.3	90	110			
L75369-02AS	AS	04/28/09 1:54	WI081125-2	30	7.7	36.64	mg/L	96.5	90	110			
L75369-02DUP	DUP	04/28/09 2:15			7.7	7.83	mg/L				1.7	20	
WG262921													
WG262921ICV	ICV	04/29/09 22:44	WI090316-1	50		51.87	mg/L	103.7	90	110			
WG262921ICB	ICB	04/29/09 23:06				U	mg/L		-1.5	1.5			
WG262921LFB	LFB	04/29/09 23:27	WI081125-2	30		29.54	mg/L	98.5	90	110			
L75337-03AS	AS	04/30/09 0:09	WI081125-2	300	525	837.3	mg/L	104.1	90	110			
L75337-03DUP	DUP	04/30/09 0:30			525	582.4	mg/L				10.4	20	
WG262921ICV1	ICV	04/30/09 14:03	WI090316-1	50		51.64	mg/L	103.3	90	110			
WG262921ICB1	ICB	04/30/09 14:24				U	mg/L		-1.5	1.5			
WG264056													
WG264056ICV	ICV	05/22/09 17:36	WI090504-1	50		49.94	mg/L	99.9	90	110			
WG264056ICB	ICB	05/22/09 17:57				U	mg/L		-1.5	1.5			
WG264056LFB	LFB	05/22/09 18:18	WI090508-3	30		26.9	mg/L	89.7	90	110			
WG264056ICV1	ICV	05/26/09 11:32	WI090504-1	50		49.68	mg/L	99.4	90	110			
WG264056ICB1	ICB	05/26/09 11:53				U	mg/L		-1.5	1.5			
WG264056ICV2	ICV	05/27/09 7:14	WI090504-1	50		49.69	mg/L	99.4	90	110			
WG264056ICB2	ICB	05/27/09 7:35				U	mg/L		-1.5	1.5			
L75449-06AS	AS	05/27/09 8:39	WI090508-3	60	98	158.6	mg/L	101	90	110			
L75449-06DUP	DUP	05/27/09 9:00			98	107.7	mg/L				9.4	20	

Hydro Geo Chem, Inc.

ACZ Project ID: ***L75449***

ACZ ID	WORKNUM	PARAMETER	METHOD	QUAL	DESCRIPTION
L75449-06	WG264056	Sulfate	300.0 - Ion Chromatography	C5	Confirmatory analysis was past holding time. Original result not confirmed.

No certification qualifiers associated with this analysis

ACZ Laboratories, Inc.
2773 Downhill Drive Steamboat Springs, CO 80487 (800) 334-5493

Sample Receipt

Hydro Geo Chem, Inc.
8720002.2

ACZ Project ID: L75449
Date Received: 4/24/2009
Received By:
Date Printed: 4/24/2009

Receipt Verification

	YES	NO	NA
1) Does this project require special handling procedures such as CLP protocol?			X
2) Are the custody seals on the cooler intact?			X
3) Are the custody seals on the sample containers intact?			X
4) Is there a Chain of Custody or other directive shipping papers present?	X		
5) Is the Chain of Custody complete?	X		
6) Is the Chain of Custody in agreement with the samples received?	X		
7) Is there enough sample for all requested analyses?	X		
8) Are all samples within holding times for requested analyses?	X		
9) Were all sample containers received intact?	X		
10) Are the temperature blanks present?			X
11) Is the trip blank for Cyanide present?			X
12) Is the trip blank for VOA present?			X
13) Are samples requiring no headspace, headspace free?			X
14) Do the samples that require a Foreign Soils Permit have one?			X

Exceptions: If you answered no to any of the above questions, please describe

N/A

Contact (For any discrepancies, the client must be contacted)

N/A

Shipping Containers

Cooler Id	Temp (°C)	Rad (µR/hr)
NA8293	1.4	14

Client must contact ACZ Project Manager if analysis should not proceed for samples received outside of thermal preservation acceptance criteria.

Notes

ACZ Laboratories, Inc.
2773 Downhill Drive Steamboat Springs, CO 80487 (800) 334-5493

Sample Receipt

Hydro Geo Chem, Inc.
8720002.2

ACZ Project ID: L75449
Date Received: 4/24/2009
Received By:

Sample Container Preservation

SAMPLE	CLIENT ID	R < 2	G < 2	BK < 2	Y< 2	YG< 2	B< 2	O < 2	T >12	N/A	RAD	ID
L75449-01	COOPER									X		
L75449-02	WEED									X		
L75449-03	TM-19A									X		
L75449-04	COB MW-3									X		
L75449-05	COB MW-2									X		
L75449-06	COB WL									X		

Sample Container Preservation Legend

Abbreviation	Description	Container Type	Preservative/Limits
R	Raw/Nitric	RED	pH must be < 2
B	Filtered/Sulfuric	BLUE	pH must be < 2
BK	Filtered/Nitric	BLACK	pH must be < 2
G	Filtered/Nitric	GREEN	pH must be < 2
O	Raw/Sulfuric	ORANGE	pH must be < 2
P	Raw/NaOH	PURPLE	pH must be > 12 *
T	Raw/NaOH Zinc Acetate	TAN	pH must be > 12
Y	Raw/Sulfuric	YELLOW	pH must be < 2
YG	Raw/Sulfuric	YELLOW GLASS	pH must be < 2
N/A	No preservative needed	Not applicable	
RAD	Gamma/Beta dose rate	Not applicable	must be < 250 µR/hr

* pH check performed by analyst prior to sample preparation

Sample IDs Reviewed By: _____

ACZ Laboratories, Inc. L75449

2773 Downhill Drive Steamboat Springs, CO 80487 (800) 334-5493

CHAIN of CUSTODY

Report to:

Name: Dan Simpson
Company: Hydro Geo Chem, Inc.
E-mail:

Address: 51 W. Wetmore Rd
Tucson, AZ 85705
Telephone: 520-293-1500 x-133

Copy of Report to:

Name: Jim Norris
Company: HGC, Inc

E-mail: jimn@hgcinc.com
Telephone: 520-293-1500 x-112

Invoice to:

Name: Dan Simpson
Company: HGC, Inc
E-mail:

Address: 51 W. Wetmore Rd
Tucson, AZ 85705
Telephone: 520-293-1500 x-133

If sample(s) received past holding time (HT), or if insufficient HT remains to complete analysis before expiration, shall ACZ proceed with requested short HT analyses? YES [X] NO [ ]
If "NO" then ACZ will contact client for further instruction. If neither "YES" nor "NO" is indicated, ACZ will proceed with the requested analyses, even if HT is expired, and data will be qualified.

PROJECT INFORMATION

Quote #: 504-IC
Project/PO #: 8720002.2
Reporting state for compliance testing: AZ
Sampler's Name: Travis Taylor
Are any samples NRC licensable material? NO

ANALYSES REQUESTED *(attach list or use quote number)*

SAMPLE IDENTIFICATION	DATE:TIME	Matrix	# of Containers	504-IC
COOPER	4-21-09:1624	GW	1	X
WEED	4-22-09:1057	GW	1	X
TM-19A	4-22-09:1333	GW	1	X
COB MW-3	4-23-09:1226	GW	1	X
COB MW-2	4-23-09:1318	GW	1	X
COB WL	4-23-09:1425	GW	1	X

Matrix: SW (Surface Water) · GW (Ground Water) · WW (Waste Water) · DW (Drinking Water) · SL (Sludge) · SO (Soil) · OL (Oil) · Other

REMARKS/ SAMPLE DISCLOSURES

PAGE 1 of 1

Please refer to ACZ's terms & conditions located on the reverse side of this COC.

RELINQUISHED BY:	DATE:TIME	RECEIVED BY:	DATE:TIME
Travis Taylor	4-23-09:1530	CKT	4/24/09 840

FRMAD050.03.05.02 White - Return with sample. Yellow - Retain for your records.

ACZ Laboratories, Inc.
2773 Downhill Drive Steamboat Springs, CO 80487 (800) 334-5493

Analytical Report

May 05, 2009

Report to:
Dan Simpson
Hydro Geo Chem, Inc.
51 West Wetmore Road Suite 101
Tuscon, AZ 85705

Bill to:
Accounts Payable
Hydro Geo Chem, Inc.
P. O. Box 97220
Phoenix, AZ 85060

cc: Jim Norris

Project ID: 8720002.2
ACZ Project ID: L75450

Dan Simpson:

Enclosed are the analytical results for sample(s) submitted to ACZ Laboratories, Inc. (ACZ) on April 24, 2009. This project has been assigned to ACZ's project number, L75450. Please reference this number in all future inquiries.

All analyses were performed according to ACZ's Quality Assurance Plan, version 12.0. The enclosed results relate only to the samples received under L75450. Each section of this report has been reviewed and approved by the appropriate Laboratory Supervisor, or a qualified substitute.

Except as noted, the test results for the methods and parameters listed on ACZ's current NELAC certificate letter (#ACZ) meet all requirements of NELAC.

This report shall be used or copied only in its entirety. ACZ is not responsible for the consequences arising from the use of a partial report.

All samples and sub-samples associated with this project will be disposed of after June 05, 2009. If the samples are determined to be hazardous, additional charges apply for disposal (typically less than $10/sample). If you would like the samples to be held longer than ACZ's stated policy or to be returned, please contact your Project Manager or Customer Service Representative for further details and associated costs. ACZ retains analytical reports for five years.

If you have any questions or other needs, please contact your Project Manager.

S. Habermehl

Scott Habermehl has reviewed
and approved this report.

Hydro Geo Chem, Inc.
Project ID: 8720002.2
Sample ID: DUP042309

ACZ Sample ID: ***L75450-01***
Date Sampled: *04/23/09 00:00*
Date Received: *04/24/09*
Sample Matrix: *Ground Water*

Wet Chemistry

Parameter	EPA Method	Result	Qual	XQ	Units	MDL	PQL	Date	Analyst
Sulfate	300.0 - Ion Chromatography	460		*	mg/L	10	50	04/30/09 1:12	aml

Arizona license number: AZ0102

Hydro Geo Chem, Inc.
Project ID: 8720002.2
Sample ID: FB042309

ACZ Sample ID: ***L75450-02***
Date Sampled: *04/23/09 00:00*
Date Received: *04/24/09*
Sample Matrix: *Ground Water*

Wet Chemistry

Parameter	EPA Method	Result	Qual	XQ	Units	MDL	PQL	Date	Analyst
Sulfate	300.0 - Ion Chromatography		U		mg/L	0.5	3	04/30/09 1:33	aml

Arizona license number: AZ0102

Hydro Geo Chem, Inc.
Project ID: 8720002.2
Sample ID: EQB042309

ACZ Sample ID: ***L75450-03***
Date Sampled: *04/23/09 00:00*
Date Received: *04/24/09*
Sample Matrix: *Ground Water*

Wet Chemistry

Parameter	EPA Method	Result	Qual	XQ	Units	MDL	PQL	Date	Analyst
Sulfate	300.0 - Ion Chromatography		U		mg/L	0.5	3	04/30/09 1:54	aml

Arizona license number: AZ0102

Hydro Geo Chem, Inc.
Project ID: 8720002.2
Sample ID: NWC-03

ACZ Sample ID: ***L75450-04***
Date Sampled: *04/23/09 09:55*
Date Received: *04/24/09*
Sample Matrix: *Ground Water*

Wet Chemistry

Parameter	EPA Method	Result	Qual	XQ	Units	MDL	PQL	Date	Analyst
Sulfate	300.0 - Ion Chromatography	466		*	mg/L	5	30	04/30/09 15:27	aml

Arizona license number: AZ0102

Hydro Geo Chem, Inc.
Project ID: 8720002.2
Sample ID: NWC-04

ACZ Sample ID: ***L75450-05***
Date Sampled: *04/23/09 10:27*
Date Received: *04/24/09*
Sample Matrix: *Ground Water*

Wet Chemistry

Parameter	EPA Method	Result	Qual	XQ	Units	MDL	PQL	Date	Analyst
Sulfate	300.0 - Ion Chromatography	188		*	mg/L	3	10	04/30/09 2:37	aml

Arizona license number: AZ0102

Hydro Geo Chem, Inc.
Project ID: 8720002.2
Sample ID: NWC-02

ACZ Sample ID: ***L75450-06***
Date Sampled: *04/23/09 10:53*
Date Received: *04/24/09*
Sample Matrix: *Ground Water*

Wet Chemistry

Parameter	EPA Method	Result	Qual	XQ	Units	MDL	PQL	Date	Analyst
Sulfate	300.0 - Ion Chromatography	6.4			mg/L	0.5	3	04/30/09 3:40	aml

Arizona license number: AZ0102

ACZ Laboratories, Inc.
2773 Downhill Drive Steamboat Springs, CO 80487 (800) 334-5493

Inorganic Analytical Results

Hydro Geo Chem, Inc.
Project ID: 8720002.2
Sample ID: NWC-06

ACZ Sample ID: ***L75450-07***
Date Sampled: *04/23/09 11:17*
Date Received: *04/24/09*
Sample Matrix: *Ground Water*

Wet Chemistry

Parameter	EPA Method	Result	Qual	XQ	Units	MDL	PQL	Date	Analyst
Sulfate	300.0 - Ion Chromatography	7.3			mg/L	0.5	3	04/30/09 4:01	aml

Arizona license number: AZ0102

Report Header Explanations

Batch	A distinct set of samples analyzed at a specific time
Found	Value of the QC Type of interest
Limit	Upper limit for RPD, in %.
Lower	Lower Recovery Limit, in % (except for LCSS, mg/Kg)
MDL	Method Detection Limit. Same as Minimum Reporting Limit. Allows for instrument and annual fluctuations.
PCN/SCN	A number assigned to reagents/standards to trace to the manufacturer's certificate of analysis
PQL	Practical Quantitation Limit, typically 5 times the MDL.
QC	True Value of the Control Sample or the amount added to the Spike
Rec	Amount of the true value or spike added recovered, in % (except for LCSS, mg/Kg)
RPD	Relative Percent Difference, calculation used for Duplicate QC Types
Upper	Upper Recovery Limit, in % (except for LCSS, mg/Kg)
Sample	Value of the Sample of interest

QC Sample Types

AS	Analytical Spike (Post Digestion)	LCSWD	Laboratory Control Sample - Water Duplicate
ASD	Analytical Spike (Post Digestion) Duplicate	LFB	Laboratory Fortified Blank
CCB	Continuing Calibration Blank	LFM	Laboratory Fortified Matrix
CCV	Continuing Calibration Verification standard	LFMD	Laboratory Fortified Matrix Duplicate
DUP	Sample Duplicate	LRB	Laboratory Reagent Blank
ICB	Initial Calibration Blank	MS	Matrix Spike
ICV	Initial Calibration Verification standard	MSD	Matrix Spike Duplicate
ICSAB	Inter-element Correction Standard - A plus B solutions	PBS	Prep Blank - Soil
LCSS	Laboratory Control Sample - Soil	PBW	Prep Blank - Water
LCSSD	Laboratory Control Sample - Soil Duplicate	PQV	Practical Quantitation Verification standard
LCSW	Laboratory Control Sample - Water	SDL	Serial Dilution

QC Sample Type Explanations

Blanks	Verifies that there is no or minimal contamination in the prep method or calibration procedure.
Control Samples	Verifies the accuracy of the method, including the prep procedure.
Duplicates	Verifies the precision of the instrument and/or method.
Spikes/Fortified Matrix	Determines sample matrix interferences, if any.
Standard	Verifies the validity of the calibration.

ACZ Qualifiers (Qual)

B	Analyte concentration detected at a value between MDL and PQL. The associated value is an estimated quantity.
H	Analysis exceeded method hold time. pH is a field test with an immediate hold time.
U	The material was analyzed for, but was not detected above the level of the associated value. The associated value is either the sample quantitation limit or the sample detection limit.

Method References

(1)	EPA 600/4-83-020. Methods for Chemical Analysis of Water and Wastes, March 1983.
(2)	EPA 600/R-93-100. Methods for the Determination of Inorganic Substances in Environmental Samples, August 1993.
(3)	EPA 600/R-94-111. Methods for the Determination of Metals in Environmental Samples - Supplement I, May 1994.
(5)	EPA SW-846. Test Methods for Evaluating Solid Waste, Third Edition with Update III, December 1996.
(6)	Standard Methods for the Examination of Water and Wastewater, 19th edition, 1995.

Comments

(1)	QC results calculated from raw data. Results may vary slightly if the rounded values are used in the calculations.
(2)	Soil, Sludge, and Plant matrices for Inorganic analyses are reported on a dry weight basis.
(3)	Animal matrices for Inorganic analyses are reported on an "as received" basis.

For a complete list of ACZ's Extended Qualifiers, please click: http://www.acz.com/public/extquallist.pdf

Hydro Geo Chem, Inc.
Project ID: 8720002.2

ACZ Project ID: ***L75450***

Sulfate 300.0 - Ion Chromatography

ACZ ID	Type	Analyzed	PCN/SCN	QC	Sample	Found	Units	Rec	Lower	Upper	RPD	Limit	Qual
WG262217													
WG262217ICV	ICV	04/15/09 11:40	WI090316-1	50		49.82	mg/L	99.6	90	110			
WG262217ICB	ICB	04/15/09 12:01				U	mg/L		-1.5	1.5			
WG262217ICV1	ICV	04/16/09 14:47	WI090316-1	50		49.78	mg/L	99.6	90	110			
WG262217ICB1	ICB	04/16/09 15:08				U	mg/L		-1.5	1.5			
WG262217ICV2	ICV	04/17/09 14:26	WI090316-1	50		50.76	mg/L	101.5	90	110			
WG262217ICB2	ICB	04/17/09 14:47				U	mg/L		-1.5	1.5			
WG262921													
WG262921ICV	ICV	04/29/09 22:44	WI090316-1	50		51.87	mg/L	103.7	90	110			
WG262921ICB	ICB	04/29/09 23:06				U	mg/L		-1.5	1.5			
WG262921LFB	LFB	04/29/09 23:27	WI081125-2	30		29.54	mg/L	98.5	90	110			
L75337-03AS	AS	04/30/09 0:09	WI081125-2	300	525	837.3	mg/L	104.1	90	110			
L75337-03DUP	DUP	04/30/09 0:30			525	582.4	mg/L				10.4	20	
WG262921ICV1	ICV	04/30/09 14:03	WI090316-1	50		51.64	mg/L	103.3	90	110			
WG262921ICB1	ICB	04/30/09 14:24				U	mg/L		-1.5	1.5			

ACZ Laboratories, Inc.
2773 Downhill Drive Steamboat Springs, CO 80487 (800) 334-5493

Inorganic Extended Qualifier Report

Hydro Geo Chem, Inc.

ACZ Project ID: ***L75450***

ACZ ID	WORKNUM	PARAMETER	METHOD	QUAL	DESCRIPTION
L75450-01	WG262921	Sulfate	300.0 - Ion Chromatography	D1	Sample required dilution due to matrix.
L75450-04	WG262921	Sulfate	300.0 - Ion Chromatography	D1	Sample required dilution due to matrix.
L75450-05	WG262921	Sulfate	300.0 - Ion Chromatography	D1	Sample required dilution due to matrix.

No certification qualifiers associated with this analysis

ACZ Laboratories, Inc.
2773 Downhill Drive Steamboat Springs, CO 80487 (800) 334-5493

Sample Receipt

Hydro Geo Chem, Inc.
8720002.2

ACZ Project ID: L75450
Date Received: 4/24/2009
Received By:
Date Printed: 4/24/2009

Receipt Verification

	YES	NO	NA
1) Does this project require special handling procedures such as CLP protocol?			X
2) Are the custody seals on the cooler intact?			X
3) Are the custody seals on the sample containers intact?			X
4) Is there a Chain of Custody or other directive shipping papers present?	X		
5) Is the Chain of Custody complete?	X		
6) Is the Chain of Custody in agreement with the samples received?	X		
7) Is there enough sample for all requested analyses?	X		
8) Are all samples within holding times for requested analyses?	X		
9) Were all sample containers received intact?	X		
10) Are the temperature blanks present?			X
11) Is the trip blank for Cyanide present?			X
12) Is the trip blank for VOA present?			X
13) Are samples requiring no headspace, headspace free?			X
14) Do the samples that require a Foreign Soils Permit have one?			X

Exceptions: If you answered no to any of the above questions, please describe

N/A

Contact (For any discrepancies, the client must be contacted)

N/A

Shipping Containers

Cooler Id	Temp (°C)	Rad (µR/hr)
NA8293	1.4	14

Client must contact ACZ Project Manager if analysis should not proceed for samples received outside of thermal preservation acceptance criteria.

Notes

ACZ Laboratories, Inc.
2773 Downhill Drive Steamboat Springs, CO 80487 (800) 334-5493

Sample Receipt

Hydro Geo Chem, Inc.
8720002.2

ACZ Project ID: L75450
Date Received: 4/24/2009
Received By:

Sample Container Preservation

SAMPLE	CLIENT ID	R < 2	G < 2	BK < 2	Y< 2	YG< 2	B< 2	O < 2	T >12	N/A	RAD	ID
L75450-01	DUP042309									X		
L75450-02	FB042309									X		
L75450-03	EQB042309									X		
L75450-04	NWC-03									X		
L75450-05	NWC-04									X		
L75450-06	NWC-02									X		
L75450-07	NWC-06									X		

Sample Container Preservation Legend

Abbreviation	Description	Container Type	Preservative/Limits
R	Raw/Nitric	RED	pH must be < 2
B	Filtered/Sulfuric	BLUE	pH must be < 2
BK	Filtered/Nitric	BLACK	pH must be < 2
G	Filtered/Nitric	GREEN	pH must be < 2
O	Raw/Sulfuric	ORANGE	pH must be < 2
P	Raw/NaOH	PURPLE	pH must be > 12 *
T	Raw/NaOH Zinc Acetate	TAN	pH must be > 12
Y	Raw/Sulfuric	YELLOW	pH must be < 2
YG	Raw/Sulfuric	YELLOW GLASS	pH must be < 2
N/A	No preservative needed	Not applicable	
RAD	Gamma/Beta dose rate	Not applicable	must be < 250 µR/hr

* pH check performed by analyst prior to sample preparation

Sample IDs Reviewed By: _____

L75450

ACZ Laboratories, Inc. ~~L75500~~ CHAIN of CUSTODY

2773 Downhill Drive Steamboat Springs, CO 80487 (800) 334-5493 lwp 4.24.09

Report to:

Name: Dan Simpson
Company: Hydro Geo Chem, Inc
E-mail:
Address: 51 W. Wetmore Rd
Tucson, AZ 85705
Telephone: 520-293-1500 x-133

Copy of Report to:

Name: Jim Norris
Company: HGC, Inc
E-mail: Simn@hgcinc.com
Telephone: 520-293-1500 x-112

Invoice to:

Name: Dan Simpson
Company: HGC, Inc
E-mail:
Address: 51 W. Wetmore Rd
Tucson, AZ 85705
Telephone: 520-293-1500 x-133

If sample(s) received past holding time (HT), or if insufficient HT remains to complete analysis before expiration, shall ACZ proceed with requested short HT analyses? YES [X] NO [ ]
If "NO" then ACZ will contact client for further instruction. If neither "YES" nor "NO" is indicated, ACZ will proceed with the requested analyses, even if HT is expired, and data will be qualified.

PROJECT INFORMATION

Quote #: 504-IC
Project/PO #: 87200212
Reporting state for compliance testing: AZ
Sampler's Name: Travis Taylor
Are any samples NRC licensable material? No

SAMPLE IDENTIFICATION	DATE:TIME	Matrix	# of Containers	504-IC
DUP042309	4-23-09:	GW	1	X
FB042309	4-23-09:	GW	1	X
EQB042309	4-23-09:	GW	1	X
NWC-03	4-23-09: 0955	GW	1	X
NWC-04	4-23-09: 1027	GW	1	X
NWC-02	4-23-09: 1053	GW	1	X
NWC-06	4-23-09: 1117	GW	1	X

Matrix: SW (Surface Water) · GW (Ground Water) · WW (Waste Water) · DW (Drinking Water) · SL (Sludge) · SO (Soil) · OL (Oil) · Other

REMARKS/ SAMPLE DISCLOSURES

1 week turn around please

PAGE 1 of 1

Please refer to ACZ's terms & conditions located on the reverse side of this COC.

RELINQUISHED BY:	DATE:TIME	RECEIVED BY:	DATE:TIME
Travis Taylor	4-23-09:1530	CKT	4/24/09 840

FRMAD050.03.05.02 White - Return with sample. Yellow - Retain for your records.

ACZ Laboratories, Inc.
2773 Downhill Drive Steamboat Springs, CO 80487 (800) 334-5493

Analytical Report

May 18, 2009

Report to:
Dan Simpson
Hydro Geo Chem, Inc.
51 West Wetmore Road Suite 101
Tuscon, AZ 85705

Bill to:
Accounts Payable
Hydro Geo Chem, Inc.
P. O. Box 97220
Phoenix, AZ 85060

cc: Jim Norris

Project ID: 8720002.2
ACZ Project ID: L75529

Dan Simpson:

Enclosed are the analytical results for sample(s) submitted to ACZ Laboratories, Inc. (ACZ) on April 30, 2009. This project has been assigned to ACZ's project number, L75529. Please reference this number in all future inquiries.

All analyses were performed according to ACZ's Quality Assurance Plan, version 12.0. The enclosed results relate only to the samples received under L75529. Each section of this report has been reviewed and approved by the appropriate Laboratory Supervisor, or a qualified substitute.

Except as noted, the test results for the methods and parameters listed on ACZ's current NELAC certificate letter (#ACZ) meet all requirements of NELAC.

This report shall be used or copied only in its entirety. ACZ is not responsible for the consequences arising from the use of a partial report.

All samples and sub-samples associated with this project will be disposed of after June 18, 2009. If the samples are determined to be hazardous, additional charges apply for disposal (typically less than $10/sample). If you would like the samples to be held longer than ACZ's stated policy or to be returned, please contact your Project Manager or Customer Service Representative for further details and associated costs. ACZ retains analytical reports for five years.

If you have any questions or other needs, please contact your Project Manager.

S. Habermehl

Scott Habermehl has reviewed
and approved this report.

ACZ Laboratories, Inc.
2773 Downhill Drive Steamboat Springs, CO 80487 (800) 334-5493

Inorganic Analytical Results

Hydro Geo Chem, Inc.
Project ID: 8720002.2
Sample ID: BMO-2008-5B

ACZ Sample ID: ***L75529-01***
Date Sampled: *04/27/09 11:50*
Date Received: *04/30/09*
Sample Matrix: *Ground Water*

Wet Chemistry

Parameter	EPA Method	Result	Qual	XQ	Units	MDL	PQL	Date	Analyst
Sulfate	300.0 - Ion Chromatography	177			mg/L	3	10	05/05/09 16:16	aml

Arizona license number: AZ0102

Hydro Geo Chem, Inc.
Project ID: 8720002.2
Sample ID: BMO-2008-5M

ACZ Sample ID: ***L75529-02***
Date Sampled: *04/27/09 15:43*
Date Received: *04/30/09*
Sample Matrix: *Ground Water*

Wet Chemistry

Parameter	EPA Method	Result	Qual	XQ	Units	MDL	PQL	Date	Analyst
Sulfate	300.0 - Ion Chromatography	111		*	mg/L	3	10	05/13/09 22:29	aml

Arizona license number: AZ0102

Hydro Geo Chem, Inc.
Project ID: 8720002.2
Sample ID: BMO-2008-6B

ACZ Sample ID: ***L75529-03***
Date Sampled: *04/27/09 18:00*
Date Received: *04/30/09*
Sample Matrix: *Ground Water*

Wet Chemistry

Parameter	EPA Method	Result	Qual	XQ	Units	MDL	PQL	Date	Analyst
Sulfate	300.0 - Ion Chromatography	52.7			mg/L	0.5	3	05/04/09 22:42	aml

Arizona license number: AZ0102

Hydro Geo Chem, Inc.
Project ID: 8720002.2
Sample ID: BMO-2008-6M

ACZ Sample ID: ***L75529-04***
Date Sampled: *04/28/09 09:42*
Date Received: *04/30/09*
Sample Matrix: *Ground Water*

Wet Chemistry

Parameter	EPA Method	Result	Qual	XQ	Units	MDL	PQL	Date	Analyst
Sulfate	300.0 - Ion Chromatography	119			mg/L	3	10	05/05/09 16:58	aml

Arizona license number: AZ0102

Hydro Geo Chem, Inc.
Project ID: 8720002.2
Sample ID: BMO-2008-1G

ACZ Sample ID: ***L75529-05***
Date Sampled: *04/28/09 12:22*
Date Received: *04/30/09*
Sample Matrix: *Ground Water*

Wet Chemistry

Parameter	EPA Method	Result	Qual	XQ	Units	MDL	PQL	Date	Analyst
Sulfate	300.0 - Ion Chromatography	198			mg/L	3	10	05/05/09 17:19	aml

Arizona license number: AZ0102

Hydro Geo Chem, Inc.
Project ID: 8720002.2
Sample ID: BMO-2008-11G

ACZ Sample ID: ***L75529-06***
Date Sampled: *04/28/09 15:34*
Date Received: *04/30/09*
Sample Matrix: *Ground Water*

Wet Chemistry

Parameter	EPA Method	Result	Qual	XQ	Units	MDL	PQL	Date	Analyst
Sulfate	300.0 - Ion Chromatography	11.8			mg/L	0.5	3	05/04/09 23:45	aml

Arizona license number: AZ0102

Report Header Explanations

Batch	A distinct set of samples analyzed at a specific time
Found	Value of the QC Type of interest
Limit	Upper limit for RPD, in %.
Lower	Lower Recovery Limit, in % (except for LCSS, mg/Kg)
MDL	Method Detection Limit. Same as Minimum Reporting Limit. Allows for instrument and annual fluctuations.
PCN/SCN	A number assigned to reagents/standards to trace to the manufacturer's certificate of analysis
PQL	Practical Quantitation Limit, typically 5 times the MDL.
QC	True Value of the Control Sample or the amount added to the Spike
Rec	Amount of the true value or spike added recovered, in % (except for LCSS, mg/Kg)
RPD	Relative Percent Difference, calculation used for Duplicate QC Types
Upper	Upper Recovery Limit, in % (except for LCSS, mg/Kg)
Sample	Value of the Sample of interest

QC Sample Types

AS	Analytical Spike (Post Digestion)	LCSWD	Laboratory Control Sample - Water Duplicate
ASD	Analytical Spike (Post Digestion) Duplicate	LFB	Laboratory Fortified Blank
CCB	Continuing Calibration Blank	LFM	Laboratory Fortified Matrix
CCV	Continuing Calibration Verification standard	LFMD	Laboratory Fortified Matrix Duplicate
DUP	Sample Duplicate	LRB	Laboratory Reagent Blank
ICB	Initial Calibration Blank	MS	Matrix Spike
ICV	Initial Calibration Verification standard	MSD	Matrix Spike Duplicate
ICSAB	Inter-element Correction Standard - A plus B solutions	PBS	Prep Blank - Soil
LCSS	Laboratory Control Sample - Soil	PBW	Prep Blank - Water
LCSSD	Laboratory Control Sample - Soil Duplicate	PQV	Practical Quantitation Verification standard
LCSW	Laboratory Control Sample - Water	SDL	Serial Dilution

QC Sample Type Explanations

Blanks	Verifies that there is no or minimal contamination in the prep method or calibration procedure.
Control Samples	Verifies the accuracy of the method, including the prep procedure.
Duplicates	Verifies the precision of the instrument and/or method.
Spikes/Fortified Matrix	Determines sample matrix interferences, if any.
Standard	Verifies the validity of the calibration.

ACZ Qualifiers (Qual)

B	Analyte concentration detected at a value between MDL and PQL. The associated value is an estimated quantity.
H	Analysis exceeded method hold time. pH is a field test with an immediate hold time.
U	The material was analyzed for, but was not detected above the level of the associated value. The associated value is either the sample quantitation limit or the sample detection limit.

Method References

(1)	EPA 600/4-83-020. Methods for Chemical Analysis of Water and Wastes, March 1983.
(2)	EPA 600/R-93-100. Methods for the Determination of Inorganic Substances in Environmental Samples, August 1993.
(3)	EPA 600/R-94-111. Methods for the Determination of Metals in Environmental Samples - Supplement I, May 1994.
(5)	EPA SW-846. Test Methods for Evaluating Solid Waste, Third Edition with Update III, December 1996.
(6)	Standard Methods for the Examination of Water and Wastewater, 19th edition, 1995.

Comments

(1)	QC results calculated from raw data. Results may vary slightly if the rounded values are used in the calculations.
(2)	Soil, Sludge, and Plant matrices for Inorganic analyses are reported on a dry weight basis.
(3)	Animal matrices for Inorganic analyses are reported on an "as received" basis.

For a complete list of ACZ's Extended Qualifiers, please click: http://www.acz.com/public/extquallist.pdf

Hydro Geo Chem, Inc.
Project ID: 8720002.2

ACZ Project ID: ***L75529***

Sulfate 300.0 - Ion Chromatography

ACZ ID	Type	Analyzed	PCN/SCN	QC	Sample	Found	Units	Rec	Lower	Upper	RPD	Limit	Qual
WG262217													
WG262217ICV	ICV	04/15/09 11:40	WI090316-1	50		49.82	mg/L	99.6	90	110			
WG262217ICB	ICB	04/15/09 12:01				U	mg/L		-1.5	1.5			
WG262217ICV1	ICV	04/16/09 14:47	WI090316-1	50		49.78	mg/L	99.6	90	110			
WG262217ICB1	ICB	04/16/09 15:08				U	mg/L		-1.5	1.5			
WG262217ICV2	ICV	04/17/09 14:26	WI090316-1	50		50.76	mg/L	101.5	90	110			
WG262217ICB2	ICB	04/17/09 14:47				U	mg/L		-1.5	1.5			
WG263133													
WG263133ICV	ICV	05/04/09 17:46	WI090504-1	50		50.89	mg/L	101.8	90	110			
WG263133ICB	ICB	05/04/09 18:07				U	mg/L		-1.5	1.5			
WG263133LFB	LFB	05/04/09 18:28	WI081125-2	30		29.65	mg/L	98.8	90	110			
L75428-01DUP	DUP	05/04/09 19:53			25.8	25.81	mg/L				0	20	
L75512-01AS	AS	05/04/09 20:35	WI081125-2	150	U	148.4	mg/L	98.9	90	110			
L75529-06DUP	DUP	05/05/09 0:06			11.8	11.64	mg/L				1.4	20	
L75540-11AS	AS	05/05/09 0:48	WI081125-2	30	51.2	80.88	mg/L	98.9	90	110			
WG263133ICV1	ICV	05/05/09 15:34	WI090504-1	50		52.05	mg/L	104.1	90	110			
WG263133ICB1	ICB	05/05/09 15:55				U	mg/L		-1.5	1.5			
WG263477													
WG263477ICV	ICV	05/12/09 14:46	WI090504-1	50		50.81	mg/L	101.6	90	110			
WG263477ICB	ICB	05/12/09 15:07				U	mg/L		-1.5	1.5			
WG263477LFB	LFB	05/12/09 15:28	WI090508-3	30		31.37	mg/L	104.6	90	110			
L75512-02AS	AS	05/12/09 16:10	WI090508-3	600	U	572	mg/L	95.3	90	110			
L75512-02DUP	DUP	05/12/09 16:31			U	U	mg/L				0	20	RA
WG263477ICV1	ICV	05/13/09 20:43	WI090504-1	50		51.58	mg/L	103.2	90	110			
WG263477ICB1	ICB	05/13/09 21:04				U	mg/L		-1.5	1.5			

Hydro Geo Chem, Inc.

ACZ Project ID: ***L75529***

ACZ ID	WORKNUM	PARAMETER	METHOD	QUAL	DESCRIPTION
L75529-02	WG263477	Sulfate	300.0 - Ion Chromatography	RA	Relative Percent Difference (RPD) was not used for data validation because the sample concentration is too low for accurate evaluation (< 10x MDL).

Certification Qualifiers

Hydro Geo Chem, Inc. ACZ Project ID: ***L75529***

No certification qualifiers associated with this analysis

ACZ Laboratories, Inc.
2773 Downhill Drive Steamboat Springs, CO 80487 (800) 334-5493

Sample Receipt

Hydro Geo Chem, Inc.
8720002.2

ACZ Project ID: L75529
Date Received: 4/30/2009
Received By:
Date Printed: 4/30/2009

Receipt Verification

	YES	NO	NA
1) Does this project require special handling procedures such as CLP protocol?			X
2) Are the custody seals on the cooler intact?			X
3) Are the custody seals on the sample containers intact?			X
4) Is there a Chain of Custody or other directive shipping papers present?	X		
5) Is the Chain of Custody complete?	X		
6) Is the Chain of Custody in agreement with the samples received?	X		
7) Is there enough sample for all requested analyses?	X		
8) Are all samples within holding times for requested analyses?	X		
9) Were all sample containers received intact?	X		
10) Are the temperature blanks present?			X
11) Is the trip blank for Cyanide present?			X
12) Is the trip blank for VOA present?			X
13) Are samples requiring no headspace, headspace free?			X
14) Do the samples that require a Foreign Soils Permit have one?			X

Exceptions: If you answered no to any of the above questions, please describe

N/A

Contact (For any discrepancies, the client must be contacted)

N/A

Shipping Containers

Cooler Id	Temp (°C)	Rad (µR/hr)
2447	0.6	16

Client must contact ACZ Project Manager if analysis should not proceed for samples received outside of thermal preservation acceptance criteria.

Notes

ACZ Laboratories, Inc.
2773 Downhill Drive Steamboat Springs, CO 80487 (800) 334-5493

Sample Receipt

Hydro Geo Chem, Inc.
8720002.2

ACZ Project ID: L75529
Date Received: 4/30/2009
Received By:

Sample Container Preservation

SAMPLE	CLIENT ID	R < 2	G < 2	BK < 2	Y< 2	YG< 2	B< 2	O < 2	T >12	N/A	RAD	ID
L75529-01	BMO-2008-5B									X		
L75529-02	BMO-2008-5M									X		
L75529-03	BMO-2008-6B									X		
L75529-04	BMO-2008-6M									X		
L75529-05	BMO-2008-1G									X		
L75529-06	BMO-2008-11G									X		

Sample Container Preservation Legend

Abbreviation	Description	Container Type	Preservative/Limits
R	Raw/Nitric	RED	pH must be < 2
B	Filtered/Sulfuric	BLUE	pH must be < 2
BK	Filtered/Nitric	BLACK	pH must be < 2
G	Filtered/Nitric	GREEN	pH must be < 2
O	Raw/Sulfuric	ORANGE	pH must be < 2
P	Raw/NaOH	PURPLE	pH must be > 12 *
T	Raw/NaOH Zinc Acetate	TAN	pH must be > 12
Y	Raw/Sulfuric	YELLOW	pH must be < 2
YG	Raw/Sulfuric	YELLOW GLASS	pH must be < 2
N/A	No preservative needed	Not applicable	
RAD	Gamma/Beta dose rate	Not applicable	must be < 250 µR/hr

* pH check performed by analyst prior to sample preparation

Sample IDs Reviewed By: _____

L75529

ACZ Laboratories, Inc. ~~L75529~~ CHAIN of CUSTODY

2773 Downhill Drive Steamboat Springs, CO 80487 (800) 334-5493 LPL 4-30-09

Report to:

Name: Dan Simpson
Company: Hydro Geo Chem, Inc
E-mail:
Address: 51 W. Wetmore Rd Tucson, AZ 85705
Telephone: 520-293-1500 x-133

Copy of Report to:

Name: Jim Norris
Company: HGC, Inc
E-mail: jimn@hgcinc.com
Telephone: 520-293-1500 x-112

Invoice to:

Name: Dan Simpson
Company: HGC, Inc
E-mail:
Address: 51 W. Wetmore Rd Tucson, AZ 85705
Telephone: 520-293-1500 x-133

If sample(s) received past holding time (HT), or if insufficient HT remains to complete analysis before expiration, shall ACZ proceed with requested short HT analyses? YES [X] NO [ ]
If "NO" then ACZ will contact client for further instruction. If neither "YES" nor "NO" is indicated, ACZ will proceed with the requested analyses, even if HT is expired, and data will be qualified.

PROJECT INFORMATION

Quote #: 504-IC
Project/PO #: 8720002.2
Reporting state for compliance testing: AZ
Sampler's Name: Travis Taylor
Are any samples NRC licensable material? NO

ANALYSES REQUESTED *(attach list or use quote number)*

SAMPLE IDENTIFICATION	DATE:TIME	Matrix	# of Containers	504-IC
BMO-2008-5B	4-27-09:1150	GW	1	X
BMO-2008-5M	4-27-09:1543	GW	1	X
BMO-2008-6B	4-27-09:1800	GW	1	X
BMO-2008-6M	4-28-09:0942	GW	1	X
BMO-2008-1G	4-28-09:1222	GW	1	X
BMO-2008-11G	4-28-09:1534	GW	1	X

Matrix: SW (Surface Water) · GW (Ground Water) · WW (Waste Water) · DW (Drinking Water) · SL (Sludge) · SO (Soil) · OL (Oil) · Other

REMARKS/ SAMPLE DISCLOSURES

PAGE 1 of 1

Please refer to ACZ's terms & conditions located on the reverse side of this COC.

RELINQUISHED BY:	DATE:TIME	RECEIVED BY:	DATE:TIME
Travis Taylor	4-28-09:1625	LPL	4-30-09 10:46

FRMAD050.03.05.02 White - Return with sample. Yellow - Retain for your records

ACZ Laboratories, Inc.
2773 Downhill Drive Steamboat Springs, CO 80487 (800) 334-5493

Analytical Report

May 18, 2009

Report to:
Dan Simpson
Hydro Geo Chem, Inc.
51 West Wetmore Road Suite 101
Tuscon, AZ 85705

Bill to:
Accounts Payable
Hydro Geo Chem, Inc.
P. O. Box 97220
Phoenix, AZ 85060

cc: Jim Norris

Project ID: 8720002.2
ACZ Project ID: L75553

Dan Simpson:

Enclosed are the analytical results for sample(s) submitted to ACZ Laboratories, Inc. (ACZ) on May 01, 2009. This project has been assigned to ACZ's project number, L75553. Please reference this number in all future inquiries.

All analyses were performed according to ACZ's Quality Assurance Plan, version 12.0. The enclosed results relate only to the samples received under L75553. Each section of this report has been reviewed and approved by the appropriate Laboratory Supervisor, or a qualified substitute.

Except as noted, the test results for the methods and parameters listed on ACZ's current NELAC certificate letter (#ACZ) meet all requirements of NELAC.

This report shall be used or copied only in its entirety. ACZ is not responsible for the consequences arising from the use of a partial report.

All samples and sub-samples associated with this project will be disposed of after June 18, 2009. If the samples are determined to be hazardous, additional charges apply for disposal (typically less than $10/sample). If you would like the samples to be held longer than ACZ's stated policy or to be returned, please contact your Project Manager or Customer Service Representative for further details and associated costs. ACZ retains analytical reports for five years.

If you have any questions or other needs, please contact your Project Manager.

S. Habermehl

Scott Habermehl has reviewed
and approved this report.

ACZ Laboratories, Inc.
2773 Downhill Drive Steamboat Springs, CO 80487 (800) 334-5493

Inorganic Analytical Results

Hydro Geo Chem, Inc.
Project ID: 8720002.2
Sample ID: BURKE

ACZ Sample ID: ***L75553-01***
Date Sampled: *04/28/09 16:44*
Date Received: *05/01/09*
Sample Matrix: *Ground Water*

Wet Chemistry

Parameter	EPA Method	Result	Qual	XQ	Units	MDL	PQL	Date	Analyst
Sulfate	300.0 - Ion Chromatography	24.2			mg/L	0.5	3	05/05/09 1:52	aml

Arizona license number: AZ0102

Hydro Geo Chem, Inc.
Project ID: 8720002.2
Sample ID: BMO-2008-13M

ACZ Sample ID: ***L75553-02***
Date Sampled: *04/29/09 15:47*
Date Received: *05/01/09*
Sample Matrix: *Ground Water*

Wet Chemistry

Parameter	EPA Method	Result	Qual	XQ	Units	MDL	PQL	Date	Analyst
Sulfate	300.0 - Ion Chromatography	217			mg/L	5	30	05/05/09 17:40	aml

Arizona license number: AZ0102

Hydro Geo Chem, Inc.
Project ID: 8720002.2
Sample ID: ROGERS 803

ACZ Sample ID: ***L75553-03***
Date Sampled: *04/29/09 17:33*
Date Received: *05/01/09*
Sample Matrix: *Ground Water*

Wet Chemistry

Parameter	EPA Method	Result	Qual	XQ	Units	MDL	PQL	Date	Analyst
Sulfate	300.0 - Ion Chromatography	211			mg/L	3	10	05/05/09 18:02	aml

Arizona license number: AZ0102

ACZ Laboratories, Inc.
2773 Downhill Drive Steamboat Springs, CO 80487 (800) 334-5493

Inorganic Analytical Results

Hydro Geo Chem, Inc.
Project ID: 8720002.2
Sample ID: FB043009

ACZ Sample ID: ***L75553-04***
Date Sampled: *04/30/09 00:00*
Date Received: *05/01/09*
Sample Matrix: *Ground Water*

Wet Chemistry

Parameter	EPA Method	Result	Qual	XQ	Units	MDL	PQL	Date	Analyst
Sulfate	300.0 - Ion Chromatography		U		mg/L	0.5	3	05/05/09 3:37	aml

Arizona license number: AZ0102

Hydro Geo Chem, Inc.
Project ID: 8720002.2
Sample ID: EQB043009

ACZ Sample ID: ***L75553-05***
Date Sampled: *04/30/09 00:00*
Date Received: *05/01/09*
Sample Matrix: *Ground Water*

Wet Chemistry

Parameter	EPA Method	Result	Qual	XQ	Units	MDL	PQL	Date	Analyst
Sulfate	300.0 - Ion Chromatography		U		mg/L	0.5	3	05/05/09 3:58	aml

Arizona license number: AZ0102

Hydro Geo Chem, Inc.
Project ID: 8720002.2
Sample ID: DUP043009

ACZ Sample ID: ***L75553-06***
Date Sampled: *04/30/09 00:00*
Date Received: *05/01/09*
Sample Matrix: *Ground Water*

Wet Chemistry

Parameter	EPA Method	Result	Qual	XQ	Units	MDL	PQL	Date	Analyst
Sulfate	300.0 - Ion Chromatography	11.8			mg/L	0.5	3	05/05/09 4:19	aml

Arizona license number: AZ0102

Hydro Geo Chem, Inc.
Project ID: 8720002.2
Sample ID: BMO-2008-4B

ACZ Sample ID: ***L75553-07***
Date Sampled: *04/30/09 10:59*
Date Received: *05/01/09*
Sample Matrix: *Ground Water*

Wet Chemistry

Parameter	EPA Method	Result	Qual	XQ	Units	MDL	PQL	Date	Analyst
Sulfate	300.0 - Ion Chromatography	11.4		*	mg/L	0.5	3	05/12/09 17:14	aml

Arizona license number: AZ0102

Report Header Explanations

Batch	A distinct set of samples analyzed at a specific time
Found	Value of the QC Type of interest
Limit	Upper limit for RPD, in %.
Lower	Lower Recovery Limit, in % (except for LCSS, mg/Kg)
MDL	Method Detection Limit. Same as Minimum Reporting Limit. Allows for instrument and annual fluctuations.
PCN/SCN	A number assigned to reagents/standards to trace to the manufacturer's certificate of analysis
PQL	Practical Quantitation Limit, typically 5 times the MDL.
QC	True Value of the Control Sample or the amount added to the Spike
Rec	Amount of the true value or spike added recovered, in % (except for LCSS, mg/Kg)
RPD	Relative Percent Difference, calculation used for Duplicate QC Types
Upper	Upper Recovery Limit, in % (except for LCSS, mg/Kg)
Sample	Value of the Sample of interest

QC Sample Types

AS	Analytical Spike (Post Digestion)	LCSWD	Laboratory Control Sample - Water Duplicate
ASD	Analytical Spike (Post Digestion) Duplicate	LFB	Laboratory Fortified Blank
CCB	Continuing Calibration Blank	LFM	Laboratory Fortified Matrix
CCV	Continuing Calibration Verification standard	LFMD	Laboratory Fortified Matrix Duplicate
DUP	Sample Duplicate	LRB	Laboratory Reagent Blank
ICB	Initial Calibration Blank	MS	Matrix Spike
ICV	Initial Calibration Verification standard	MSD	Matrix Spike Duplicate
ICSAB	Inter-element Correction Standard - A plus B solutions	PBS	Prep Blank - Soil
LCSS	Laboratory Control Sample - Soil	PBW	Prep Blank - Water
LCSSD	Laboratory Control Sample - Soil Duplicate	PQV	Practical Quantitation Verification standard
LCSW	Laboratory Control Sample - Water	SDL	Serial Dilution

QC Sample Type Explanations

Blanks	Verifies that there is no or minimal contamination in the prep method or calibration procedure.
Control Samples	Verifies the accuracy of the method, including the prep procedure.
Duplicates	Verifies the precision of the instrument and/or method.
Spikes/Fortified Matrix	Determines sample matrix interferences, if any.
Standard	Verifies the validity of the calibration.

ACZ Qualifiers (Qual)

B	Analyte concentration detected at a value between MDL and PQL. The associated value is an estimated quantity.
H	Analysis exceeded method hold time. pH is a field test with an immediate hold time.
U	The material was analyzed for, but was not detected above the level of the associated value. The associated value is either the sample quantitation limit or the sample detection limit.

Method References

(1)	EPA 600/4-83-020. Methods for Chemical Analysis of Water and Wastes, March 1983.
(2)	EPA 600/R-93-100. Methods for the Determination of Inorganic Substances in Environmental Samples, August 1993.
(3)	EPA 600/R-94-111. Methods for the Determination of Metals in Environmental Samples - Supplement I, May 1994.
(5)	EPA SW-846. Test Methods for Evaluating Solid Waste, Third Edition with Update III, December 1996.
(6)	Standard Methods for the Examination of Water and Wastewater, 19th edition, 1995.

Comments

(1)	QC results calculated from raw data. Results may vary slightly if the rounded values are used in the calculations.
(2)	Soil, Sludge, and Plant matrices for Inorganic analyses are reported on a dry weight basis.
(3)	Animal matrices for Inorganic analyses are reported on an "as received" basis.

For a complete list of ACZ's Extended Qualifiers, please click: http://www.acz.com/public/extquallist.pdf

Hydro Geo Chem, Inc.
Project ID: 8720002.2

ACZ Project ID: ***L75553***

Sulfate 300.0 - Ion Chromatography

ACZ ID	Type	Analyzed	PCN/SCN	QC	Sample	Found	Units	Rec	Lower	Upper	RPD	Limit	Qual
WG262217													
WG262217ICV	ICV	04/15/09 11:40	WI090316-1	50		49.82	mg/L	99.6	90	110			
WG262217ICB	ICB	04/15/09 12:01				U	mg/L		-1.5	1.5			
WG262217ICV1	ICV	04/16/09 14:47	WI090316-1	50		49.78	mg/L	99.6	90	110			
WG262217ICB1	ICB	04/16/09 15:08				U	mg/L		-1.5	1.5			
WG262217ICV2	ICV	04/17/09 14:26	WI090316-1	50		50.76	mg/L	101.5	90	110			
WG262217ICB2	ICB	04/17/09 14:47				U	mg/L		-1.5	1.5			
WG263133													
WG263133ICV	ICV	05/04/09 17:46	WI090504-1	50		50.89	mg/L	101.8	90	110			
WG263133ICB	ICB	05/04/09 18:07				U	mg/L		-1.5	1.5			
WG263133LFB	LFB	05/04/09 18:28	WI081125-2	30		29.65	mg/L	98.8	90	110			
L75529-06DUP	DUP	05/05/09 0:06			11.8	11.64	mg/L				1.4	20	
L75540-11AS	AS	05/05/09 0:48	WI081125-2	30	51.2	80.88	mg/L	98.9	90	110			
WG263133ICV1	ICV	05/05/09 15:34	WI090504-1	50		52.05	mg/L	104.1	90	110			
WG263133ICB1	ICB	05/05/09 15:55				U	mg/L		-1.5	1.5			
WG263477													
WG263477ICV	ICV	05/12/09 14:46	WI090504-1	50		50.81	mg/L	101.6	90	110			
WG263477ICB	ICB	05/12/09 15:07				U	mg/L		-1.5	1.5			
WG263477LFB	LFB	05/12/09 15:28	WI090508-3	30		31.37	mg/L	104.6	90	110			
L75512-02AS	AS	05/12/09 16:10	WI090508-3	600	U	572	mg/L	95.3	90	110			
L75512-02DUP	DUP	05/12/09 16:31			U	U	mg/L				0	20	RA
WG263477ICV1	ICV	05/13/09 20:43	WI090504-1	50		51.58	mg/L	103.2	90	110			
WG263477ICB1	ICB	05/13/09 21:04				U	mg/L		-1.5	1.5			

Hydro Geo Chem, Inc.

ACZ Project ID: ***L75553***

ACZ ID	WORKNUM	PARAMETER	METHOD	QUAL	DESCRIPTION
L75553-07	WG263477	Sulfate	300.0 - Ion Chromatography	RA	Relative Percent Difference (RPD) was not used for data validation because the sample concentration is too low for accurate evaluation (< 10x MDL).

No certification qualifiers associated with this analysis

ACZ Laboratories, Inc.
2773 Downhill Drive Steamboat Springs, CO 80487 (800) 334-5493

Sample Receipt

Hydro Geo Chem, Inc.
8720002.2

ACZ Project ID: L75553
Date Received: 5/1/2009
Received By:
Date Printed: 5/1/2009

Receipt Verification

	YES	NO	NA
1) Does this project require special handling procedures such as CLP protocol?			X
2) Are the custody seals on the cooler intact?			X
3) Are the custody seals on the sample containers intact?			X
4) Is there a Chain of Custody or other directive shipping papers present?	X		
5) Is the Chain of Custody complete?	X		
6) Is the Chain of Custody in agreement with the samples received?	X		
7) Is there enough sample for all requested analyses?	X		
8) Are all samples within holding times for requested analyses?	X		
9) Were all sample containers received intact?	X		
10) Are the temperature blanks present?			X
11) Is the trip blank for Cyanide present?			X
12) Is the trip blank for VOA present?			X
13) Are samples requiring no headspace, headspace free?			X
14) Do the samples that require a Foreign Soils Permit have one?			X

Exceptions: If you answered no to any of the above questions, please describe

N/A

Contact (For any discrepancies, the client must be contacted)

N/A

Shipping Containers

Cooler Id	Temp (°C)	Rad (µR/hr)
1997	2.3	14

Client must contact ACZ Project Manager if analysis should not proceed for samples received outside of thermal preservation acceptance criteria.

Notes

ACZ Laboratories, Inc.
2773 Downhill Drive Steamboat Springs, CO 80487 (800) 334-5493

Sample Receipt

Hydro Geo Chem, Inc.
8720002.2

ACZ Project ID: L75553
Date Received: 5/1/2009
Received By:

Sample Container Preservation

SAMPLE	CLIENT ID	R < 2	G < 2	BK < 2	Y< 2	YG< 2	B< 2	O < 2	T >12	N/A	RAD	ID
L75553-01	BURKE									X		
L75553-02	BMO-2008-13M									X		
L75553-03	ROGERS 803									X		
L75553-04	FB043009									X		
L75553-05	EQB043009									X		
L75553-06	DUP043009									X		
L75553-07	BMO-2008-4B									X		

Sample Container Preservation Legend

Abbreviation	Description	Container Type	Preservative/Limits
R	Raw/Nitric	RED	pH must be < 2
B	Filtered/Sulfuric	BLUE	pH must be < 2
BK	Filtered/Nitric	BLACK	pH must be < 2
G	Filtered/Nitric	GREEN	pH must be < 2
O	Raw/Sulfuric	ORANGE	pH must be < 2
P	Raw/NaOH	PURPLE	pH must be > 12 *
T	Raw/NaOH Zinc Acetate	TAN	pH must be > 12
Y	Raw/Sulfuric	YELLOW	pH must be < 2
YG	Raw/Sulfuric	YELLOW GLASS	pH must be < 2
N/A	No preservative needed	Not applicable	
RAD	Gamma/Beta dose rate	Not applicable	must be < 250 µR/hr

* pH check performed by analyst prior to sample preparation

Sample IDs Reviewed By: _____

ACZ Laboratories, Inc. L75553

2773 Downhill Drive Steamboat Springs, CO 80487 (800) 334-5493

CHAIN of CUSTODY

Report to:

Name: Dan Simpson	Address: 51 W. Wetmore Rd Tucson, AZ 85705
Company: Hydro Geo Chem, Inc.	
E-mail:	Telephone: 520-293-1500 x-133

Copy of Report to:

Name: Jim Norris	E-mail: jimn@hgcinc.com
Company: HGC, Inc	Telephone: 520-293-1500 x-112

Invoice to:

Name: Dan Simpson	Address: 51 W. Wetmore Rd Tucson, AZ 85705
Company: HGC, Inc	
E-mail:	Telephone: 520-293-1500 x-133

If sample(s) received past holding time (HT), or if insufficient HT remains to complete analysis before expiration, shall ACZ proceed with requested short HT analyses? YES [X] NO [ ]

If "NO" then ACZ will contact client for further instruction. If neither "YES" nor "NO" is indicated, ACZ will proceed with the requested analyses, even if HT is expired, and data will be qualified.

PROJECT INFORMATION

Quote #: 504-IC

Project/PO #: 8720002.2

Reporting state for compliance testing: AZ

Sampler's Name: Travis Taylor

Are any samples NRC licensable material? NO

ANALYSES REQUESTED *(attach list or use quote number)*

SAMPLE IDENTIFICATION	DATE:TIME	Matrix	# of Containers	504-IC							
BURKE	4-28-09: 1644	GW	1	X							
BMO-2008-13M	4-29-09: 1547	GW	1	X							
ROGERS 803	4-29-09: 1733	GW	1	X							
FB043009	4-30-09:	GW	1	X							
EQB043009	4-30-09:	GW	1	X							
DUP043009	4-30-09:	GW	1	X							
BMO-2008-4B	4-30-09: 1059	GW	1	X							

Matrix: SW (Surface Water) · GW (Ground Water) · WW (Waste Water) · DW (Drinking Water) · SL (Sludge) · SO (Soil) · OL (Oil) · Other

REMARKS/ SAMPLE DISCLOSURES

PAGE 1 of 1

Please refer to ACZ's terms & conditions located on the reverse side of this COC.

RELINQUISHED BY:	DATE:TIME	RECEIVED BY:	DATE:TIME
Travis Taylor	4-30-09: 1150	CKT	5/1/09 913

FRMAD050.03.05.02 White - Return with sample. Yellow - Retain for your records.

ACZ Laboratories, Inc.
2773 Downhill Drive Steamboat Springs, CO 80487 (800) 334-5493

Analytical Report

May 29, 2009

Report to:
Dan Simpson
Hydro Geo Chem, Inc.
51 West Wetmore Road Suite 101
Tuscon, AZ 85705

Bill to:
Accounts Payable
Hydro Geo Chem, Inc.
P. O. Box 97220
Phoenix, AZ 85060

cc: Jim Norris

Project ID: 8720002.2
ACZ Project ID: L75686

Dan Simpson:

Enclosed are the analytical results for sample(s) submitted to ACZ Laboratories, Inc. (ACZ) on May 08, 2009. This project has been assigned to ACZ's project number, L75686. Please reference this number in all future inquiries.

All analyses were performed according to ACZ's Quality Assurance Plan, version 12.0. The enclosed results relate only to the samples received under L75686. Each section of this report has been reviewed and approved by the appropriate Laboratory Supervisor, or a qualified substitute.

Except as noted, the test results for the methods and parameters listed on ACZ's current NELAC certificate letter (#ACZ) meet all requirements of NELAC.

This report shall be used or copied only in its entirety. ACZ is not responsible for the consequences arising from the use of a partial report.

All samples and sub-samples associated with this project will be disposed of after June 29, 2009. If the samples are determined to be hazardous, additional charges apply for disposal (typically less than $10/sample). If you would like the samples to be held longer than ACZ's stated policy or to be returned, please contact your Project Manager or Customer Service Representative for further details and associated costs. ACZ retains analytical reports for five years.

If you have any questions or other needs, please contact your Project Manager.

S. Habermehl

Scott Habermehl has reviewed
and approved this report.

Hydro Geo Chem, Inc.
Project ID: 8720002.2
Sample ID: GL-03

ACZ Sample ID: ***L75686-01***
Date Sampled: *05/05/09 10:31*
Date Received: *05/08/09*
Sample Matrix: *Ground Water*

Wet Chemistry

Parameter	EPA Method	Result	Qual	XQ	Units	MDL	PQL	Date	Analyst
Sulfate	300.0 - Ion Chromatography	43.9			mg/L	0.5	3	05/21/09 18:56	aml

Arizona license number: AZ0102

Hydro Geo Chem, Inc.
Project ID: 8720002.2
Sample ID: BMO-2008-08M

ACZ Sample ID: ***L75686-02***
Date Sampled: *05/05/09 15:24*
Date Received: *05/08/09*
Sample Matrix: *Ground Water*

Wet Chemistry

Parameter	EPA Method	Result	Qual	XQ	Units	MDL	PQL	Date	Analyst
Sulfate	300.0 - Ion Chromatography	122			mg/L	2	8	05/21/09 19:17	aml

Arizona license number: AZ0102

Hydro Geo Chem, Inc.
Project ID: 8720002.2
Sample ID: BMO-2008-08B

ACZ Sample ID: ***L75686-03***
Date Sampled: *05/05/09 18:10*
Date Received: *05/08/09*
Sample Matrix: *Ground Water*

Wet Chemistry

Parameter	EPA Method	Result	Qual	XQ	Units	MDL	PQL	Date	Analyst
Sulfate	300.0 - Ion Chromatography	1370			mg/L	30	100	05/21/09 19:38	aml

Arizona license number: AZ0102

Hydro Geo Chem, Inc.
Project ID: 8720002.2
Sample ID: TM-02A

ACZ Sample ID: ***L75686-04***
Date Sampled: *05/06/09 10:10*
Date Received: *05/08/09*
Sample Matrix: *Ground Water*

Wet Chemistry

Parameter	EPA Method	Result	Qual	XQ	Units	MDL	PQL	Date	Analyst
Sulfate	300.0 - Ion Chromatography	18.7			mg/L	0.5	3	05/21/09 19:59	aml

Arizona license number: AZ0102

ACZ Laboratories, Inc.
2773 Downhill Drive Steamboat Springs, CO 80487 (800) 334-5493

Inorganic Analytical Results

Hydro Geo Chem, Inc.
Project ID: 8720002.2
Sample ID: BF-01

ACZ Sample ID: ***L75686-05***
Date Sampled: *05/06/09 11:16*
Date Received: *05/08/09*
Sample Matrix: *Ground Water*

Wet Chemistry

Parameter	EPA Method	Result	Qual	XQ	Units	MDL	PQL	Date	Analyst
Sulfate	300.0 - Ion Chromatography	1280			mg/L	30	100	05/21/09 21:02	aml

Arizona license number: AZ0102

ACZ Laboratories, Inc.
2773 Downhill Drive Steamboat Springs, CO 80487 (800) 334-5493

Inorganic Analytical Results

Hydro Geo Chem, Inc.
Project ID: 8720002.2
Sample ID: BMO-2008-10GU

ACZ Sample ID: ***L75686-06***
Date Sampled: *05/06/09 15:39*
Date Received: *05/08/09*
Sample Matrix: *Ground Water*

Wet Chemistry

Parameter	EPA Method	Result	Qual	XQ	Units	MDL	PQL	Date	Analyst
Sulfate	300.0 - Ion Chromatography	1710			mg/L	30	100	05/21/09 21:23	aml

Arizona license number: AZ0102

ACZ Laboratories, Inc.
2773 Downhill Drive Steamboat Springs, CO 80487 (800) 334-5493

Inorganic Analytical Results

Hydro Geo Chem, Inc.
Project ID: 8720002.2
Sample ID: BMO-2008-13B

ACZ Sample ID: ***L75686-07***
Date Sampled: *05/06/09 17:56*
Date Received: *05/08/09*
Sample Matrix: *Ground Water*

Wet Chemistry

Parameter	EPA Method	Result	Qual	XQ	Units	MDL	PQL	Date	Analyst
Sulfate	300.0 - Ion Chromatography	930			mg/L	10	50	05/21/09 21:44	aml

Arizona license number: AZ0102

ACZ Laboratories, Inc.
2773 Downhill Drive Steamboat Springs, CO 80487 (800) 334-5493

Inorganic Analytical Results

Hydro Geo Chem, Inc.
Project ID: 8720002.2
Sample ID: TM-42

ACZ Sample ID: ***L75686-08***
Date Sampled: *05/07/09 11:18*
Date Received: *05/08/09*
Sample Matrix: *Ground Water*

Wet Chemistry

Parameter	EPA Method	Result	Qual	XQ	Units	MDL	PQL	Date	Analyst
Sulfate	300.0 - Ion Chromatography	430		*	mg/L	10	50	05/23/09 4:09	aml

Arizona license number: AZ0102

ACZ Laboratories, Inc.
2773 Downhill Drive Steamboat Springs, CO 80487 (800) 334-5493

Inorganic Analytical Results

Hydro Geo Chem, Inc.
Project ID: 8720002.2
Sample ID: FB050709

ACZ Sample ID: ***L75686-09***
Date Sampled: *05/07/09 00:00*
Date Received: *05/08/09*
Sample Matrix: *Ground Water*

Wet Chemistry

Parameter	EPA Method	Result	Qual	XQ	Units	MDL	PQL	Date	Analyst
Sulfate	300.0 - Ion Chromatography		U	*	mg/L	0.5	3	05/26/09 20:41	aml

Arizona license number: AZ0102

Hydro Geo Chem, Inc.
Project ID: 8720002.2
Sample ID: EQB050709

ACZ Sample ID: ***L75686-10***
Date Sampled: *05/07/09 00:00*
Date Received: *05/08/09*
Sample Matrix: *Ground Water*

Wet Chemistry

Parameter	EPA Method	Result	Qual	XQ	Units	MDL	PQL	Date	Analyst
Sulfate	300.0 - Ion Chromatography		U	*	mg/L	0.5	3	05/26/09 21:44	aml

Arizona license number: AZ0102

Hydro Geo Chem, Inc.
Project ID: 8720002.2
Sample ID: DUP050709

ACZ Sample ID: ***L75686-11***
Date Sampled: *05/07/09 00:00*
Date Received: *05/08/09*
Sample Matrix: *Ground Water*

Wet Chemistry

Parameter	EPA Method	Result	Qual	XQ	Units	MDL	PQL	Date	Analyst
Sulfate	300.0 - Ion Chromatography	445		*	mg/L	5	30	05/27/09 14:51	aml

Arizona license number: AZ0102

Report Header Explanations

Batch	A distinct set of samples analyzed at a specific time
Found	Value of the QC Type of interest
Limit	Upper limit for RPD, in %.
Lower	Lower Recovery Limit, in % (except for LCSS, mg/Kg)
MDL	Method Detection Limit. Same as Minimum Reporting Limit. Allows for instrument and annual fluctuations.
PCN/SCN	A number assigned to reagents/standards to trace to the manufacturer's certificate of analysis
PQL	Practical Quantitation Limit, typically 5 times the MDL.
QC	True Value of the Control Sample or the amount added to the Spike
Rec	Amount of the true value or spike added recovered, in % (except for LCSS, mg/Kg)
RPD	Relative Percent Difference, calculation used for Duplicate QC Types
Upper	Upper Recovery Limit, in % (except for LCSS, mg/Kg)
Sample	Value of the Sample of interest

QC Sample Types

AS	Analytical Spike (Post Digestion)	LCSWD	Laboratory Control Sample - Water Duplicate
ASD	Analytical Spike (Post Digestion) Duplicate	LFB	Laboratory Fortified Blank
CCB	Continuing Calibration Blank	LFM	Laboratory Fortified Matrix
CCV	Continuing Calibration Verification standard	LFMD	Laboratory Fortified Matrix Duplicate
DUP	Sample Duplicate	LRB	Laboratory Reagent Blank
ICB	Initial Calibration Blank	MS	Matrix Spike
ICV	Initial Calibration Verification standard	MSD	Matrix Spike Duplicate
ICSAB	Inter-element Correction Standard - A plus B solutions	PBS	Prep Blank - Soil
LCSS	Laboratory Control Sample - Soil	PBW	Prep Blank - Water
LCSSD	Laboratory Control Sample - Soil Duplicate	PQV	Practical Quantitation Verification standard
LCSW	Laboratory Control Sample - Water	SDL	Serial Dilution

QC Sample Type Explanations

Blanks	Verifies that there is no or minimal contamination in the prep method or calibration procedure.
Control Samples	Verifies the accuracy of the method, including the prep procedure.
Duplicates	Verifies the precision of the instrument and/or method.
Spikes/Fortified Matrix	Determines sample matrix interferences, if any.
Standard	Verifies the validity of the calibration.

ACZ Qualifiers (Qual)

B	Analyte concentration detected at a value between MDL and PQL. The associated value is an estimated quantity.
H	Analysis exceeded method hold time. pH is a field test with an immediate hold time.
U	The material was analyzed for, but was not detected above the level of the associated value.
	The associated value is either the sample quantitation limit or the sample detection limit.

Method References

(1)	EPA 600/4-83-020. Methods for Chemical Analysis of Water and Wastes, March 1983.
(2)	EPA 600/R-93-100. Methods for the Determination of Inorganic Substances in Environmental Samples, August 1993.
(3)	EPA 600/R-94-111. Methods for the Determination of Metals in Environmental Samples - Supplement I, May 1994.
(5)	EPA SW-846. Test Methods for Evaluating Solid Waste, Third Edition with Update III, December 1996.
(6)	Standard Methods for the Examination of Water and Wastewater, 19th edition, 1995 & 20th edition (1998).

Comments

(1)	QC results calculated from raw data. Results may vary slightly if the rounded values are used in the calculations.
(2)	Soil, Sludge, and Plant matrices for Inorganic analyses are reported on a dry weight basis.
(3)	Animal matrices for Inorganic analyses are reported on an "as received" basis.

For a complete list of ACZ's Extended Qualifiers, please click: http://www.acz.com/public/extquallist.pdf

Hydro Geo Chem, Inc.
Project ID: 8720002.2

ACZ Project ID: ***L75686***

Sulfate 300.0 - Ion Chromatography

ACZ ID	Type	Analyzed	PCN/SCN	QC	Sample	Found	Units	Rec	Lower	Upper	RPD	Limit	Qual
WG263175													
WG263175ICV	ICV	05/20/09 18:33	WI090504-1	50		50.17	mg/L	100.3	90	110			
WG263175ICB	ICB	05/20/09 18:54				U	mg/L		-1.5	1.5			
WG263175ICV1	ICV	05/21/09 13:39	WI090504-1	50		50.36	mg/L	100.7	90	110			
WG263175ICB1	ICB	05/21/09 14:00				U	mg/L		-1.5	1.5			
WG263541													
WG263541ICV	ICV	05/21/09 16:07	WI090504-1	50		50.01	mg/L	100	90	110			
WG263541ICB	ICB	05/21/09 16:28				U	mg/L		-1.5	1.5			
WG263541LFB	LFB	05/21/09 16:49	WI090508-3	30		27.88	mg/L	92.9	90	110			
L75637-05AS	AS	05/21/09 17:31	WI090508-3	3000	2640	5337	mg/L	89.9	90	110			
L75637-05DUP	DUP	05/21/09 17:52			2640	3190	mg/L				18.9	20	
WG263541ICV1	ICV	05/22/09 12:08	WI090504-1	50		50.09	mg/L	100.2	90	110			
WG263541ICB1	ICB	05/22/09 12:29				U	mg/L		-1.5	1.5			
WG264056													
WG264056ICV	ICV	05/22/09 17:36	WI090504-1	50		49.94	mg/L	99.9	90	110			
WG264056ICB	ICB	05/22/09 17:57				U	mg/L		-1.5	1.5			
WG264056LFB	LFB	05/22/09 18:18	WI090508-3	30		26.9	mg/L	89.7	90	110			
L75624-09AS	AS	05/22/09 23:56	WI090508-3	30	U	29.07	mg/L	96.9	90	110			
L75624-09DUP	DUP	05/23/09 0:17			U	U	mg/L				0	20	RA
WG264056ICV1	ICV	05/26/09 11:32	WI090504-1	50		49.68	mg/L	99.4	90	110			
WG264056ICB1	ICB	05/26/09 11:53				U	mg/L		-1.5	1.5			
WG264056ICV2	ICV	05/27/09 7:14	WI090504-1	50		49.69	mg/L	99.4	90	110			
WG264056ICB2	ICB	05/27/09 7:35				U	mg/L		-1.5	1.5			
WG264101													
WG264101ICV	ICV	05/26/09 19:37	WI090504-1	50		51.38	mg/L	102.8	90	110			
WG264101ICB	ICB	05/26/09 19:59				U	mg/L		-1.5	1.5			
WG264101LFB	LFB	05/26/09 20:20	WI090508-3	30		29.8	mg/L	99.3	90	110			
L75686-09AS	AS	05/26/09 21:02	WI090508-3	30	U	30.38	mg/L	101.3	90	110			
L75686-09DUP	DUP	05/26/09 21:23			U	U	mg/L				0	20	RA
WG264101ICV1	ICV	05/27/09 14:09	WI090504-1	50		51.07	mg/L	102.1	90	110			
WG264101ICB1	ICB	05/27/09 14:30				U	mg/L		-1.5	1.5			

Hydro Geo Chem, Inc. ACZ Project ID: ***L75686***

ACZ ID	WORKNUM	PARAMETER	METHOD	QUAL	DESCRIPTION
L75686-08	WG264056	Sulfate	300.0 - Ion Chromatography	RA	Relative Percent Difference (RPD) was not used for data validation because the sample concentration is too low for accurate evaluation (< 10x MDL).
L75686-09	WG264101	Sulfate	300.0 - Ion Chromatography	RA	Relative Percent Difference (RPD) was not used for data validation because the sample concentration is too low for accurate evaluation (< 10x MDL).
L75686-10	WG264101	Sulfate	300.0 - Ion Chromatography	RA	Relative Percent Difference (RPD) was not used for data validation because the sample concentration is too low for accurate evaluation (< 10x MDL).
L75686-11	WG264101	Sulfate	300.0 - Ion Chromatography	RA	Relative Percent Difference (RPD) was not used for data validation because the sample concentration is too low for accurate evaluation (< 10x MDL).

No certification qualifiers associated with this analysis

ACZ Laboratories, Inc.
2773 Downhill Drive Steamboat Springs, CO 80487 (800) 334-5493

Sample Receipt

Hydro Geo Chem, Inc.
8720002.2

ACZ Project ID: L75686
Date Received: 5/8/2009
Received By:
Date Printed: 5/8/2009

Receipt Verification

	YES	NO	NA
1) Does this project require special handling procedures such as CLP protocol?			X
2) Are the custody seals on the cooler intact?			X
3) Are the custody seals on the sample containers intact?			X
4) Is there a Chain of Custody or other directive shipping papers present?	X		
5) Is the Chain of Custody complete?	X		
6) Is the Chain of Custody in agreement with the samples received?	X		
7) Is there enough sample for all requested analyses?	X		
8) Are all samples within holding times for requested analyses?	X		
9) Were all sample containers received intact?	X		
10) Are the temperature blanks present?			X
11) Is the trip blank for Cyanide present?			X
12) Is the trip blank for VOA present?			X
13) Are samples requiring no headspace, headspace free?			X
14) Do the samples that require a Foreign Soils Permit have one?			X

Exceptions: If you answered no to any of the above questions, please describe

N/A

Contact (For any discrepancies, the client must be contacted)

N/A

Shipping Containers

Cooler Id	Temp (°C)	Rad (µR/hr)
NA8375	2.5	14

Client must contact ACZ Project Manager if analysis should not proceed for samples received outside of thermal preservation acceptance criteria.

Notes

ACZ Laboratories, Inc.
2773 Downhill Drive Steamboat Springs, CO 80487 (800) 334-5493

Sample Receipt

Hydro Geo Chem, Inc.
8720002.2

ACZ Project ID: L75686
Date Received: 5/8/2009
Received By:

Sample Container Preservation

SAMPLE	CLIENT ID	R < 2	G < 2	BK < 2	Y< 2	YG< 2	B< 2	O < 2	T >12	N/A	RAD	ID
L75686-01	GL-03									X		
L75686-02	BMO-2008-8M									X		
L75686-03	BMO-2008-8B									X		
L75686-04	TM-02A									X		
L75686-05	BF-01									X		
L75686-06	BMO-2008-10GU									X		
L75686-07	BMO-2008-13B									X		
L75686-08	TM-42									X		
L75686-09	FB050709									X		
L75686-10	EQB050709									X		
L75686-11	DUP050709									X		

Sample Container Preservation Legend

Abbreviation	Description	Container Type	Preservative/Limits
R	Raw/Nitric	RED	pH must be < 2
B	Filtered/Sulfuric	BLUE	pH must be < 2
BK	Filtered/Nitric	BLACK	pH must be < 2
G	Filtered/Nitric	GREEN	pH must be < 2
O	Raw/Sulfuric	ORANGE	pH must be < 2
P	Raw/NaOH	PURPLE	pH must be > 12 *
T	Raw/NaOH Zinc Acetate	TAN	pH must be > 12
Y	Raw/Sulfuric	YELLOW	pH must be < 2
YG	Raw/Sulfuric	YELLOW GLASS	pH must be < 2
N/A	No preservative needed	Not applicable	
RAD	Gamma/Beta dose rate	Not applicable	must be < 250 µR/hr

* pH check performed by analyst prior to sample preparation

Sample IDs Reviewed By: _____

ACZ Laboratories, Inc. L75686

2773 Downhill Drive Steamboat Springs, CO 80487 (800) 334-5493

CHAIN of CUSTODY

Report to:

Name: Dan Simpson
Company: Hydro Geo Chem, Inc
E-mail:
Address: 51 W. Wetmore Rd Tucson, AZ 85705
Telephone: 520-293-1500 x-133

Copy of Report to:

Name: Jim Norris
Company: HGC, Inc
E-mail: jimn@hgcinc.com
Telephone: 520-293-1500 x-112

Invoice to:

Name: Dan Simpson
Company: HGC, Inc
E-mail:
Address: 51 W. Wetmore Rd Tucson, AZ 85705
Telephone: 520-293-1500 x-133

If sample(s) received past holding time (HT), or if insufficient HT remains to complete analysis before expiration, shall ACZ proceed with requested short HT analyses? YES [X] NO [ ]
If "NO" then ACZ will contact client for further instruction. If neither "YES" nor "NO" is indicated, ACZ will proceed with the requested analyses, even if HT is expired, and data will be qualified.

PROJECT INFORMATION

Quote #: 504-IC
Project/PO #: 8720002.2
Reporting state for compliance testing: AZ
Sampler's Name: Travis Taylor
Are any samples NRC licensable material? NO

ANALYSES REQUESTED *(attach list or use quote number)*

SAMPLE IDENTIFICATION	DATE:TIME	Matrix	# of Containers	504-IC						
GL-03	5-5-09: 1031	GW	1	X						
BMO-2008-08M	5-5-09: 1524	GW	1	X						
BMO-2008-08B	5-5-09: 1810	GW	1	X						
TM-02A	5-6-09: 1010	GW	1	X						
BF-01	5-6-09: 1116	GW	1	X						
BMO-2008-10GU	5-6-09: 1539	GW	1	X						
BMO-2008-13B	5-6-09: 1756	GW	1	X						
TM-42	5-7-09: 1118	GW	1	X						
FB050709	5-7-09:	GW	1	X						
EQB050709	5-7-09:	GW	1	X						

Matrix: SW (Surface Water) · GW (Ground Water) · WW (Waste Water) · DW (Drinking Water) · SL (Sludge) · SO (Soil) · OL (Oil) · Other

REMARKS/ SAMPLE DISCLOSURES

PAGE 1 of 2

Please refer to ACZ's terms & conditions located on the reverse side of this COC.

RELINQUISHED BY:	DATE:TIME	RECEIVED BY:	DATE:TIME
Travis Taylor	5-7-09: 1230	[illegible]	5-8-09 11:15

FRMAD050.03.05.02 White - Return with sample. Yellow - Retain for your records

ACZ Laboratories, Inc. L75686

2773 Downhill Drive Steamboat Springs, CO 80487 (800) 334-5493

CHAIN of CUSTODY

Report to:

Name: Dan Simpson
Company: Hydro Geo Chem, Inc
E-mail:

Address: 51 W. Wetmore Rd
Tucson, AZ 85705
Telephone: 520-293-1500 x-133

Copy of Report to:

Name: Jim Norris
Company: HGC, Inc

E-mail: jimn@hgcinc.com
Telephone: 520-293-1500 x-112

Invoice to:

Name: Dan Simpson
Company: HGC, Inc
E-mail:

Address: 51 W. Wetmore Rd
Tucson, AZ 85705
Telephone: 520-293-1500 x-133

If sample(s) received past holding time (HT), or if insufficient HT remains to complete analysis before expiration, shall ACZ proceed with requested short HT analyses? YES [X] NO [ ]

If "NO" then ACZ will contact client for further instruction. If neither "YES" nor "NO" is indicated, ACZ will proceed with the requested analyses, even if HT is expired, and data will be qualified.

PROJECT INFORMATION

Quote #: S04-IC
Project/PO #: ~~87~~ 8720002.2
Reporting state for compliance testing: AZ
Sampler's Name: Travis Taylor
Are any samples NRC licensable material? NO

ANALYSES REQUESTED *(attach list or use quote number)*

SAMPLE IDENTIFICATION	DATE:TIME	Matrix	# of Containers	S04-IC
DUP050709	5-7-09:	GW	1	X

Matrix: SW (Surface Water) · GW (Ground Water) · WW (Waste Water) · DW (Drinking Water) · SL (Sludge) · SO (Soil) · OL (Oil) · Other

REMARKS/ SAMPLE DISCLOSURES

PAGE 2 of 2

Please refer to ACZ's terms & conditions located on the reverse side of this COC.

RELINQUISHED BY:	DATE:TIME	RECEIVED BY:	DATE:TIME
Travis Taylor	5-7-09:1230	[illegible]	5-8-09 11:15

FRMAD050.03.05.02 White - Return with sample. Yellow - Retain for your records.

ACZ Laboratories, Inc.
2773 Downhill Drive Steamboat Springs, CO 80487 (800) 334-5493

Analytical Report

June 02, 2009

Report to:
Dan Simpson
Hydro Geo Chem, Inc.
51 West Wetmore Road Suite 101
Tuscon, AZ 85705

Bill to:
Accounts Payable
Hydro Geo Chem, Inc.
P. O. Box 97220
Phoenix, AZ 85060

cc: Jim Norris

Project ID: 8720002.2
ACZ Project ID: L75781

Dan Simpson:

Enclosed are the analytical results for sample(s) submitted to ACZ Laboratories, Inc. (ACZ) on May 14, 2009. This project has been assigned to ACZ's project number, L75781. Please reference this number in all future inquiries.

All analyses were performed according to ACZ's Quality Assurance Plan, version 12.0. The enclosed results relate only to the samples received under L75781. Each section of this report has been reviewed and approved by the appropriate Laboratory Supervisor, or a qualified substitute.

Except as noted, the test results for the methods and parameters listed on ACZ's current NELAC certificate letter (#ACZ) meet all requirements of NELAC.

This report shall be used or copied only in its entirety. ACZ is not responsible for the consequences arising from the use of a partial report.

All samples and sub-samples associated with this project will be disposed of after July 02, 2009. If the samples are determined to be hazardous, additional charges apply for disposal (typically less than $10/sample). If you would like the samples to be held longer than ACZ's stated policy or to be returned, please contact your Project Manager or Customer Service Representative for further details and associated costs. ACZ retains analytical reports for five years.

If you have any questions or other needs, please contact your Project Manager.

S. Habermehl

Scott Habermehl has reviewed
and approved this report.

Hydro Geo Chem, Inc.
Project ID: 8720002.2
Sample ID: BMO-2008-7M

ACZ Sample ID: ***L75781-01***
Date Sampled: *05/11/09 12:16*
Date Received: *05/14/09*
Sample Matrix: *Ground Water*

Wet Chemistry

Parameter	EPA Method	Result	Qual	XQ	Units	MDL	PQL	Date	Analyst
Sulfate	300.0 - Ion Chromatography	26.0		*	mg/L	0.5	3	05/29/09 18:29	aml

Arizona license number: AZ0102

Hydro Geo Chem, Inc.
Project ID: 8720002.2
Sample ID: BMO-2008-3B

ACZ Sample ID: ***L75781-02***
Date Sampled: *05/11/09 13:24*
Date Received: *05/14/09*
Sample Matrix: *Ground Water*

Wet Chemistry

Parameter	EPA Method	Result	Qual	XQ	Units	MDL	PQL	Date	Analyst
Sulfate	300.0 - Ion Chromatography	149		*	mg/L	3	10	05/29/09 18:51	aml

Arizona license number: AZ0102

ACZ Laboratories, Inc.
2773 Downhill Drive Steamboat Springs, CO 80487 (800) 334-5493

Inorganic Analytical Results

Hydro Geo Chem, Inc.
Project ID: 8720002.2
Sample ID: NESS

ACZ Sample ID: ***L75781-03***
Date Sampled: *05/11/09 17:56*
Date Received: *05/14/09*
Sample Matrix: *Ground Water*

Wet Chemistry

Parameter	EPA Method	Result	Qual	XQ	Units	MDL	PQL	Date	Analyst
Sulfate	300.0 - Ion Chromatography	45.9		*	mg/L	0.5	3	05/29/09 19:12	aml

Arizona license number: AZ0102

Hydro Geo Chem, Inc.
Project ID: 8720002.2
Sample ID: BMO-2008-10GL

ACZ Sample ID: ***L75781-04***
Date Sampled: *05/12/09 15:05*
Date Received: *05/14/09*
Sample Matrix: *Ground Water*

Wet Chemistry

Parameter	EPA Method	Result	Qual	XQ	Units	MDL	PQL	Date	Analyst
Sulfate	300.0 - Ion Chromatography	1120		*	mg/L	10	50	05/29/09 19:33	aml

Arizona license number: AZ0102

Hydro Geo Chem, Inc.
Project ID: 8720002.2
Sample ID: BMO-2008-9M

ACZ Sample ID: ***L75781-05***
Date Sampled: *05/12/09 17:43*
Date Received: *05/14/09*
Sample Matrix: *Ground Water*

Wet Chemistry

Parameter	EPA Method	Result	Qual	XQ	Units	MDL	PQL	Date	Analyst
Sulfate	300.0 - Ion Chromatography	51.7		*	mg/L	0.5	3	05/29/09 19:54	aml

Arizona license number: AZ0102

Report Header Explanations

Batch	A distinct set of samples analyzed at a specific time
Found	Value of the QC Type of interest
Limit	Upper limit for RPD, in %.
Lower	Lower Recovery Limit, in % (except for LCSS, mg/Kg)
MDL	Method Detection Limit. Same as Minimum Reporting Limit. Allows for instrument and annual fluctuations.
PCN/SCN	A number assigned to reagents/standards to trace to the manufacturer's certificate of analysis
PQL	Practical Quantitation Limit, typically 5 times the MDL.
QC	True Value of the Control Sample or the amount added to the Spike
Rec	Amount of the true value or spike added recovered, in % (except for LCSS, mg/Kg)
RPD	Relative Percent Difference, calculation used for Duplicate QC Types
Upper	Upper Recovery Limit, in % (except for LCSS, mg/Kg)
Sample	Value of the Sample of interest

QC Sample Types

AS	Analytical Spike (Post Digestion)	LCSWD	Laboratory Control Sample - Water Duplicate
ASD	Analytical Spike (Post Digestion) Duplicate	LFB	Laboratory Fortified Blank
CCB	Continuing Calibration Blank	LFM	Laboratory Fortified Matrix
CCV	Continuing Calibration Verification standard	LFMD	Laboratory Fortified Matrix Duplicate
DUP	Sample Duplicate	LRB	Laboratory Reagent Blank
ICB	Initial Calibration Blank	MS	Matrix Spike
ICV	Initial Calibration Verification standard	MSD	Matrix Spike Duplicate
ICSAB	Inter-element Correction Standard - A plus B solutions	PBS	Prep Blank - Soil
LCSS	Laboratory Control Sample - Soil	PBW	Prep Blank - Water
LCSSD	Laboratory Control Sample - Soil Duplicate	PQV	Practical Quantitation Verification standard
LCSW	Laboratory Control Sample - Water	SDL	Serial Dilution

QC Sample Type Explanations

Blanks	Verifies that there is no or minimal contamination in the prep method or calibration procedure.
Control Samples	Verifies the accuracy of the method, including the prep procedure.
Duplicates	Verifies the precision of the instrument and/or method.
Spikes/Fortified Matrix	Determines sample matrix interferences, if any.
Standard	Verifies the validity of the calibration.

ACZ Qualifiers (Qual)

B	Analyte concentration detected at a value between MDL and PQL. The associated value is an estimated quantity.
H	Analysis exceeded method hold time. pH is a field test with an immediate hold time.
U	The material was analyzed for, but was not detected above the level of the associated value. The associated value is either the sample quantitation limit or the sample detection limit.

Method References

(1)	EPA 600/4-83-020. Methods for Chemical Analysis of Water and Wastes, March 1983.
(2)	EPA 600/R-93-100. Methods for the Determination of Inorganic Substances in Environmental Samples, August 1993.
(3)	EPA 600/R-94-111. Methods for the Determination of Metals in Environmental Samples - Supplement I, May 1994.
(5)	EPA SW-846. Test Methods for Evaluating Solid Waste, Third Edition with Update III, December 1996.
(6)	Standard Methods for the Examination of Water and Wastewater, 19th edition, 1995 & 20th edition (1998).

Comments

(1)	QC results calculated from raw data. Results may vary slightly if the rounded values are used in the calculations.
(2)	Soil, Sludge, and Plant matrices for Inorganic analyses are reported on a dry weight basis.
(3)	Animal matrices for Inorganic analyses are reported on an "as received" basis.

For a complete list of ACZ's Extended Qualifiers, please click: http://www.acz.com/public/extquallist.pdf

Hydro Geo Chem, Inc.
Project ID: 8720002.2

ACZ Project ID: ***L75781***

Sulfate 300.0 - Ion Chromatography

ACZ ID	Type	Analyzed	PCN/SCN	QC	Sample	Found	Units	Rec	Lower	Upper	RPD	Limit	Qual
WG264359													
WG264359ICV	ICV	05/29/09 16:23	WI090504-1	50		50.87	mg/L	101.7	90	110			
WG264359ICB	ICB	05/29/09 16:44				U	mg/L		-1.5	1.5			
WG264359LFB	LFB	05/29/09 17:05	WI090508-3	30		28.63	mg/L	95.4	90	110			
WG264359ICV1	ICV	05/31/09 12:41	WI090504-1	50		50.04	mg/L	100.1	90	110			
WG264359ICB1	ICB	05/31/09 13:02				U	mg/L		-1.5	1.5			
L75755-01AS	AS	05/31/09 13:44	WI090508-3	300	352	615.4	mg/L	87.8	90	110			M2
L75755-01DUP	DUP	05/31/09 14:05			352	397	mg/L				12	20	

ACZ Laboratories, Inc.
2773 Downhill Drive Steamboat Springs, CO 80487 (800) 334-5493

Inorganic Extended Qualifier Report

Hydro Geo Chem, Inc.

ACZ Project ID: ***L75781***

ACZ ID	WORKNUM	PARAMETER	METHOD	QUAL	DESCRIPTION
L75781-01	WG264359	Sulfate	300.0 - Ion Chromatography	M2	Matrix spike recovery was low, the recovery of the associated control sample (LCS or LFB) was acceptable.
L75781-02	WG264359	Sulfate	300.0 - Ion Chromatography	M2	Matrix spike recovery was low, the recovery of the associated control sample (LCS or LFB) was acceptable.
L75781-03	WG264359	Sulfate	300.0 - Ion Chromatography	M2	Matrix spike recovery was low, the recovery of the associated control sample (LCS or LFB) was acceptable.
L75781-04	WG264359	Sulfate	300.0 - Ion Chromatography	M2	Matrix spike recovery was low, the recovery of the associated control sample (LCS or LFB) was acceptable.
L75781-05	WG264359	Sulfate	300.0 - Ion Chromatography	M2	Matrix spike recovery was low, the recovery of the associated control sample (LCS or LFB) was acceptable.

No certification qualifiers associated with this analysis

ACZ Laboratories, Inc.
2773 Downhill Drive Steamboat Springs, CO 80487 (800) 334-5493

Sample Receipt

Hydro Geo Chem, Inc.
8720002.2

ACZ Project ID: L75781
Date Received: 5/14/2009
Received By:
Date Printed: 5/14/2009

Receipt Verification

	YES	NO	NA
1) Does this project require special handling procedures such as CLP protocol?			X
2) Are the custody seals on the cooler intact?			X
3) Are the custody seals on the sample containers intact?			X
4) Is there a Chain of Custody or other directive shipping papers present?	X		
5) Is the Chain of Custody complete?	X		
6) Is the Chain of Custody in agreement with the samples received?	X		
7) Is there enough sample for all requested analyses?	X		
8) Are all samples within holding times for requested analyses?	X		
9) Were all sample containers received intact?	X		
10) Are the temperature blanks present?			X
11) Is the trip blank for Cyanide present?			X
12) Is the trip blank for VOA present?			X
13) Are samples requiring no headspace, headspace free?			X
14) Do the samples that require a Foreign Soils Permit have one?			X

Exceptions: If you answered no to any of the above questions, please describe

N/A

Contact (For any discrepancies, the client must be contacted)

N/A

Shipping Containers

Cooler Id	Temp (°C)	Rad (µR/hr)
575	4.2	12

Client must contact ACZ Project Manager if analysis should not proceed for samples received outside of thermal preservation acceptance criteria.

Notes

ACZ Laboratories, Inc.
2773 Downhill Drive Steamboat Springs, CO 80487 (800) 334-5493

Sample Receipt

Hydro Geo Chem, Inc.
8720002.2

ACZ Project ID: L75781
Date Received: 5/14/2009
Received By:

Sample Container Preservation

SAMPLE	CLIENT ID	R < 2	G < 2	BK < 2	Y< 2	YG< 2	B< 2	O < 2	T >12	N/A	RAD	ID
L75781-01	BMO-2008-7M									X		
L75781-02	BMO-2008-3B									X		
L75781-03	NESS									X		
L75781-04	BMO-2008-10GL									X		
L75781-05	BMO-2008-9M									X		

Sample Container Preservation Legend

Abbreviation	Description	Container Type	Preservative/Limits
R	Raw/Nitric	RED	pH must be < 2
B	Filtered/Sulfuric	BLUE	pH must be < 2
BK	Filtered/Nitric	BLACK	pH must be < 2
G	Filtered/Nitric	GREEN	pH must be < 2
O	Raw/Sulfuric	ORANGE	pH must be < 2
P	Raw/NaOH	PURPLE	pH must be > 12 *
T	Raw/NaOH Zinc Acetate	TAN	pH must be > 12
Y	Raw/Sulfuric	YELLOW	pH must be < 2
YG	Raw/Sulfuric	YELLOW GLASS	pH must be < 2
N/A	No preservative needed	Not applicable	
RAD	Gamma/Beta dose rate	Not applicable	must be < 250 µR/hr

* pH check performed by analyst prior to sample preparation

Sample IDs Reviewed By: _____

ACZ Laboratories, Inc. L75781

2773 Downhill Drive Steamboat Springs, CO 80487 (800) 334-5493

CHAIN of CUSTODY

Report to:

Name: Dan Simpson
Company: Hydro Geo Chem, Inc
E-mail:
Address: 51 W. Wetmore Rd Tucson, Az 85705
Telephone: 520-293-1500 x-133

Copy of Report to:

Name: Jim Norris
Company: HGC, Inc
E-mail: jimn@hgcinc.com
Telephone: 520-293-1500 x-112

Invoice to:

Name: Dan Simpson
Company: HGC, Inc
E-mail:
Address: 51 W. Wetmore Rd Tucson, AZ 85705
Telephone: 520-293-1500 x-133

If sample(s) received past holding time (HT), or if insufficient HT remains to complete analysis before expiration, shall ACZ proceed with requested short HT analyses? YES [X] NO [ ]
If "NO" then ACZ will contact client for further instruction. If neither "YES" nor "NO" is indicated, ACZ will proceed with the requested analyses, even if HT is expired, and data will be qualified.

PROJECT INFORMATION

Quote #: 504-IC
Project/PO #: 8720002.2
Reporting state for compliance testing: AZ
Sampler's Name: Travis Taylor
Are any samples NRC licensable material? NO

ANALYSES REQUESTED *(attach list or use quote number)*

SAMPLE IDENTIFICATION	DATE:TIME	Matrix	# of Containers	504-IC
BMO-2008-7M	5-11-09:1216	GW	1	X
BMO-2008-3B	5-11-09:1324	GW	1	X
NESS	5-11-09:1756	GW	1	X
BMO-2008-10GL	5-11-09:1505	GW	1	X
BMO-2008-9M	5-12-09:1743	GW	1	X

Matrix: SW (Surface Water) · GW (Ground Water) · WW (Waste Water) · DW (Drinking Water) · SL (Sludge) · SO (Soil) · OL (Oil) · Other

REMARKS/ SAMPLE DISCLOSURES

PAGE 1 of 1

Please refer to ACZ's terms & conditions located on the reverse side of this COC.

RELINQUISHED BY:	DATE:TIME	RECEIVED BY:	DATE:TIME
Travis Taylor	5-13-09:1000	[illegible]	5-14-09 10:21

FRMAD050.03.05.02 White - Return with sample. Yellow - Retain for your records.

ACZ Laboratories, Inc.
2773 Downhill Drive Steamboat Springs, CO 80487 (800) 334-5493

Analytical Report

May 20, 2009

Report to:
Dan Simpson
Hydro Geo Chem, Inc.
51 West Wetmore Road Suite 101
Tuscon, AZ 85705

Bill to:
Accounts Payable
Hydro Geo Chem, Inc.
P. O. Box 97220
Phoenix, AZ 85060

cc: Jim Norris

Project ID: 8720002.2
ACZ Project ID: L75808

Dan Simpson:

Enclosed are the analytical results for sample(s) submitted to ACZ Laboratories, Inc. (ACZ) on May 15, 2009. This project has been assigned to ACZ's project number, L75808. Please reference this number in all future inquiries.

All analyses were performed according to ACZ's Quality Assurance Plan, version 12.0. The enclosed results relate only to the samples received under L75808. Each section of this report has been reviewed and approved by the appropriate Laboratory Supervisor, or a qualified substitute.

Except as noted, the test results for the methods and parameters listed on ACZ's current NELAC certificate letter (#ACZ) meet all requirements of NELAC.

This report shall be used or copied only in its entirety. ACZ is not responsible for the consequences arising from the use of a partial report.

All samples and sub-samples associated with this project will be disposed of after June 20, 2009. If the samples are determined to be hazardous, additional charges apply for disposal (typically less than $10/sample). If you would like the samples to be held longer than ACZ's stated policy or to be returned, please contact your Project Manager or Customer Service Representative for further details and associated costs. ACZ retains analytical reports for five years.

If you have any questions or other needs, please contact your Project Manager.

S. Habermehl

Scott Habermehl has reviewed
and approved this report.

ACZ Laboratories, Inc.
2773 Downhill Drive Steamboat Springs, CO 80487 (800) 334-5493

Inorganic Analytical Results

Hydro Geo Chem, Inc.
Project ID: 8720002.2
Sample ID: TM-07

ACZ Sample ID: ***L75808-01***
Date Sampled: *05/13/09 11:45*
Date Received: *05/15/09*
Sample Matrix: *Ground Water*

Wet Chemistry

Parameter	EPA Method	Result	Qual	XQ	Units	MDL	PQL	Date	Analyst
Sulfate	375.4 - Turbidimetric	130		*	mg/L	5	30	05/19/09 14:17	aml

Arizona license number: AZ0102

** Please refer to Qualifier Reports for details.*

Report Header Explanations

Batch	A distinct set of samples analyzed at a specific time
Found	Value of the QC Type of interest
Limit	Upper limit for RPD, in %.
Lower	Lower Recovery Limit, in % (except for LCSS, mg/Kg)
MDL	Method Detection Limit. Same as Minimum Reporting Limit. Allows for instrument and annual fluctuations.
PCN/SCN	A number assigned to reagents/standards to trace to the manufacturer's certificate of analysis
PQL	Practical Quantitation Limit, typically 5 times the MDL.
QC	True Value of the Control Sample or the amount added to the Spike
Rec	Amount of the true value or spike added recovered, in % (except for LCSS, mg/Kg)
RPD	Relative Percent Difference, calculation used for Duplicate QC Types
Upper	Upper Recovery Limit, in % (except for LCSS, mg/Kg)
Sample	Value of the Sample of interest

QC Sample Types

AS	Analytical Spike (Post Digestion)	LCSWD	Laboratory Control Sample - Water Duplicate
ASD	Analytical Spike (Post Digestion) Duplicate	LFB	Laboratory Fortified Blank
CCB	Continuing Calibration Blank	LFM	Laboratory Fortified Matrix
CCV	Continuing Calibration Verification standard	LFMD	Laboratory Fortified Matrix Duplicate
DUP	Sample Duplicate	LRB	Laboratory Reagent Blank
ICB	Initial Calibration Blank	MS	Matrix Spike
ICV	Initial Calibration Verification standard	MSD	Matrix Spike Duplicate
ICSAB	Inter-element Correction Standard - A plus B solutions	PBS	Prep Blank - Soil
LCSS	Laboratory Control Sample - Soil	PBW	Prep Blank - Water
LCSSD	Laboratory Control Sample - Soil Duplicate	PQV	Practical Quantitation Verification standard
LCSW	Laboratory Control Sample - Water	SDL	Serial Dilution

QC Sample Type Explanations

Blanks	Verifies that there is no or minimal contamination in the prep method or calibration procedure.
Control Samples	Verifies the accuracy of the method, including the prep procedure.
Duplicates	Verifies the precision of the instrument and/or method.
Spikes/Fortified Matrix	Determines sample matrix interferences, if any.
Standard	Verifies the validity of the calibration.

ACZ Qualifiers (Qual)

B	Analyte concentration detected at a value between MDL and PQL. The associated value is an estimated quantity.
H	Analysis exceeded method hold time. pH is a field test with an immediate hold time.
U	The material was analyzed for, but was not detected above the level of the associated value. The associated value is either the sample quantitation limit or the sample detection limit.

Method References

(1)	EPA 600/4-83-020. Methods for Chemical Analysis of Water and Wastes, March 1983.
(2)	EPA 600/R-93-100. Methods for the Determination of Inorganic Substances in Environmental Samples, August 1993.
(3)	EPA 600/R-94-111. Methods for the Determination of Metals in Environmental Samples - Supplement I, May 1994.
(5)	EPA SW-846. Test Methods for Evaluating Solid Waste, Third Edition with Update III, December 1996.
(6)	Standard Methods for the Examination of Water and Wastewater, 19th edition, 1995 & 20th edition (1998).

Comments

(1)	QC results calculated from raw data. Results may vary slightly if the rounded values are used in the calculations.
(2)	Soil, Sludge, and Plant matrices for Inorganic analyses are reported on a dry weight basis.
(3)	Animal matrices for Inorganic analyses are reported on an "as received" basis.

For a complete list of ACZ's Extended Qualifiers, please click: http://www.acz.com/public/extquallist.pdf

Hydro Geo Chem, Inc.
Project ID: 8720002.2

ACZ Project ID: ***L75808***

Sulfate 375.4 - Turbidimetric

ACZ ID	Type	Analyzed	PCN/SCN	QC	Sample	Found	Units	Rec	Lower	Upper	RPD	Limit	Qual
WG263808													
WG263808ICB	ICB	05/19/09 13:37				U	mg/L		-3	3			
WG263808ICV	ICV	05/19/09 13:37	WI090515-3	20		19.2	mg/L	96	90	110			
WG263808LFB	LFB	05/19/09 14:07	WI090505-3	10		9.3	mg/L	93	90	110			
L75689-14DUP	DUP	05/19/09 14:23			4	3.6	mg/L				10.5	20	RA
L75689-15AS	AS	05/19/09 14:23	WI090505-3	10	4	17.3	mg/L	133	90	110			M1

ACZ Laboratories, Inc.
2773 Downhill Drive Steamboat Springs, CO 80487 (800) 334-5493

Inorganic Extended Qualifier Report

Hydro Geo Chem, Inc.

ACZ Project ID: ***L75808***

ACZ ID	WORKNUM	PARAMETER	METHOD	QUAL	DESCRIPTION
L75808-01	WG263808	Sulfate	375.4 - Turbidimetric	M1	Matrix spike recovery was high, the recovery of the associated control sample (LCS or LFB) was acceptable.
			375.4 - Turbidimetric	RA	Relative Percent Difference (RPD) was not used for data validation because the sample concentration is too low for accurate evaluation (< 10x MDL).

Hydro Geo Chem, Inc. ACZ Project ID: ***L75808***

Wet Chemistry

The following parameters are not offered for certification or are not covered by AZ certificate #AZ0102.

Sulfate	375.4 - Turbidimetric

ACZ Laboratories, Inc.
2773 Downhill Drive Steamboat Springs, CO 80487 (800) 334-5493

Sample Receipt

Hydro Geo Chem, Inc.
8720002.2

ACZ Project ID: L75808
Date Received: 5/15/2009
Received By:
Date Printed: 5/15/2009

Receipt Verification

	YES	NO	NA
1) Does this project require special handling procedures such as CLP protocol?			X
2) Are the custody seals on the cooler intact?			X
3) Are the custody seals on the sample containers intact?			X
4) Is there a Chain of Custody or other directive shipping papers present?	X		
5) Is the Chain of Custody complete?	X		
6) Is the Chain of Custody in agreement with the samples received?	X		
7) Is there enough sample for all requested analyses?	X		
8) Are all samples within holding times for requested analyses?	X		
9) Were all sample containers received intact?	X		
10) Are the temperature blanks present?			X
11) Is the trip blank for Cyanide present?			X
12) Is the trip blank for VOA present?			X
13) Are samples requiring no headspace, headspace free?			X
14) Do the samples that require a Foreign Soils Permit have one?			X

Exceptions: If you answered no to any of the above questions, please describe

N/A

Contact (For any discrepancies, the client must be contacted)

N/A

Shipping Containers

Cooler Id	Temp (°C)	Rad (µR/hr)
1661	3.1	12

Client must contact ACZ Project Manager if analysis should not proceed for samples received outside of thermal preservation acceptance criteria.

Notes

ACZ Laboratories, Inc.
2773 Downhill Drive Steamboat Springs, CO 80487 (800) 334-5493

Sample Receipt

Hydro Geo Chem, Inc.
8720002.2

ACZ Project ID: L75808
Date Received: 5/15/2009
Received By:

Sample Container Preservation

SAMPLE	CLIENT ID	R < 2	G < 2	BK < 2	Y< 2	YG< 2	B< 2	O < 2	T >12	N/A	RAD	ID
L75808-01	TM-07									X		

Sample Container Preservation Legend

Abbreviation	Description	Container Type	Preservative/Limits
R	Raw/Nitric	RED	pH must be < 2
B	Filtered/Sulfuric	BLUE	pH must be < 2
BK	Filtered/Nitric	BLACK	pH must be < 2
G	Filtered/Nitric	GREEN	pH must be < 2
O	Raw/Sulfuric	ORANGE	pH must be < 2
P	Raw/NaOH	PURPLE	pH must be > 12 *
T	Raw/NaOH Zinc Acetate	TAN	pH must be > 12
Y	Raw/Sulfuric	YELLOW	pH must be < 2
YG	Raw/Sulfuric	YELLOW GLASS	pH must be < 2
N/A	No preservative needed	Not applicable	
RAD	Gamma/Beta dose rate	Not applicable	must be < 250 µR/hr

* pH check performed by analyst prior to sample preparation

Sample IDs Reviewed By: _____

ACZ Laboratories, Inc. L75808

2773 Downhill Drive Steamboat Springs, CO 80487 (800) 334-5493

CHAIN of CUSTODY

Report to:

Name: Dan Simpson
Company: Hydro Geo Chem, Inc
E-mail:
Address: 51 W. Wetmore Rd Tucson, Az 85705
Telephone: 520-293-1500 x-133

Copy of Report to:

Name: Jim Norris
Company: HGC, Inc.
E-mail: jimn@hgcinc.com
Telephone: 520-293-1500 x-112

Invoice to:

Name: Dan Simpson
Company: HGC, Inc
E-mail:
Address: 51 W. Wetmore Rd Tucson, Az 85705
Telephone: 520-293-1500 x-133

If sample(s) received past holding time (HT), or if insufficient HT remains to complete analysis before expiration, shall ACZ proceed with requested short HT analyses? YES [X] NO [ ]
If "NO" then ACZ will contact client for further instruction. If neither "YES" nor "NO" is indicated, ACZ will proceed with the requested analyses, even if HT is expired, and data will be qualified.

PROJECT INFORMATION

Quote #: 504-IC
Project/PO #: 8720002.2
Reporting state for compliance testing: AZ
Sampler's Name: Travis Taylor
Are any samples NRC licensable material? NO

ANALYSES REQUESTED *(attach list or use quote number)*

SAMPLE IDENTIFICATION	DATE:TIME	Matrix	# of Containers	504-IC
TM-07	5-13-09:1145	GW	1	X

Matrix: SW (Surface Water) · GW (Ground Water) · WW (Waste Water) · DW (Drinking Water) · SL (Sludge) · SO (Soil) · OL (Oil) · Other

REMARKS/ SAMPLE DISCLOSURES

1 week turnaround please.

PAGE 1 of 1

Please refer to ACZ's terms & conditions located on the reverse side of this COC.

RELINQUISHED BY:	DATE:TIME	RECEIVED BY:	DATE:TIME
Travis Taylor	5-14-09:1445	LRL	5-15-09 10:39

FRMAD050.03.05.02 White - Return with sample. Yellow - Retain for your records.

ACZ Laboratories, Inc.
2773 Downhill Drive Steamboat Springs, CO 80487 (800) 334-5493

Analytical Report

June 01, 2009

Report to:
Dan Simpson
Hydro Geo Chem, Inc.
51 West Wetmore Road Suite 101
Tuscon, AZ 85705

Bill to:
Accounts Payable
Hydro Geo Chem, Inc.
P. O. Box 97220
Phoenix, AZ 85060

cc: Jim Norris

Project ID: 8720002.2
ACZ Project ID: L75822

Dan Simpson:

Enclosed are the analytical results for sample(s) submitted to ACZ Laboratories, Inc. (ACZ) on May 15, 2009. This project has been assigned to ACZ's project number, L75822. Please reference this number in all future inquiries.

All analyses were performed according to ACZ's Quality Assurance Plan, version 12.0. The enclosed results relate only to the samples received under L75822. Each section of this report has been reviewed and approved by the appropriate Laboratory Supervisor, or a qualified substitute.

Except as noted, the test results for the methods and parameters listed on ACZ's current NELAC certificate letter (#ACZ) meet all requirements of NELAC.

This report shall be used or copied only in its entirety. ACZ is not responsible for the consequences arising from the use of a partial report.

All samples and sub-samples associated with this project will be disposed of after July 01, 2009. If the samples are determined to be hazardous, additional charges apply for disposal (typically less than $10/sample). If you would like the samples to be held longer than ACZ's stated policy or to be returned, please contact your Project Manager or Customer Service Representative for further details and associated costs. ACZ retains analytical reports for five years.

If you have any questions or other needs, please contact your Project Manager.

S. Habermehl

Scott Habermehl has reviewed
and approved this report.

Hydro Geo Chem, Inc.
Project ID: 8720002.2
Sample ID: TM-06 MILLER

ACZ Sample ID: ***L75822-01***
Date Sampled: *05/13/09 12:48*
Date Received: *05/15/09*
Sample Matrix: *Ground Water*

Wet Chemistry

Parameter	EPA Method	Result	Qual	XQ	Units	MDL	PQL	Date	Analyst
Sulfate	300.0 - Ion Chromatography	30.6		*	mg/L	0.5	3	05/28/09 4:35	aml

Arizona license number: AZ0102

ACZ Laboratories, Inc.
2773 Downhill Drive Steamboat Springs, CO 80487 (800) 334-5493

Inorganic Analytical Results

Hydro Geo Chem, Inc.
Project ID: 8720002.2
Sample ID: TM-03

ACZ Sample ID: ***L75822-02***
Date Sampled: *05/13/09 14:06*
Date Received: *05/15/09*
Sample Matrix: *Ground Water*

Wet Chemistry

Parameter	EPA Method	Result	Qual	XQ	Units	MDL	PQL	Date	Analyst
Sulfate	300.0 - Ion Chromatography	109		*	mg/L	1	5	05/29/09 3:05	aml

Arizona license number: AZ0102

Hydro Geo Chem, Inc.
Project ID: 8720002.2
Sample ID: TM-16

ACZ Sample ID: ***L75822-03***
Date Sampled: *05/13/09 15:22*
Date Received: *05/15/09*
Sample Matrix: *Ground Water*

Wet Chemistry

Parameter	EPA Method	Result	Qual	XQ	Units	MDL	PQL	Date	Analyst
Sulfate	300.0 - Ion Chromatography	484			mg/L	5	30	05/29/09 5:54	aml

Arizona license number: AZ0102

Hydro Geo Chem, Inc.
Project ID: 8720002.2
Sample ID: TM-15 MILLER

ACZ Sample ID: ***L75822-04***
Date Sampled: *05/13/09 18:16*
Date Received: *05/15/09*
Sample Matrix: *Ground Water*

Wet Chemistry

Parameter	EPA Method	Result	Qual	XQ	Units	MDL	PQL	Date	Analyst
Sulfate	300.0 - Ion Chromatography	13.7			mg/L	0.5	3	05/28/09 8:48	aml

Arizona license number: AZ0102

Hydro Geo Chem, Inc.
Project ID: 8720002.2
Sample ID: GGOOSE547

ACZ Sample ID: ***L75822-05***
Date Sampled: *05/14/09 13:58*
Date Received: *05/15/09*
Sample Matrix: *Ground Water*

Wet Chemistry

Parameter	EPA Method	Result	Qual	XQ	Units	MDL	PQL	Date	Analyst
Sulfate	300.0 - Ion Chromatography	174			mg/L	3	10	05/29/09 6:15	aml

Arizona license number: AZ0102

Report Header Explanations

Batch	A distinct set of samples analyzed at a specific time
Found	Value of the QC Type of interest
Limit	Upper limit for RPD, in %.
Lower	Lower Recovery Limit, in % (except for LCSS, mg/Kg)
MDL	Method Detection Limit. Same as Minimum Reporting Limit. Allows for instrument and annual fluctuations.
PCN/SCN	A number assigned to reagents/standards to trace to the manufacturer's certificate of analysis
PQL	Practical Quantitation Limit, typically 5 times the MDL.
QC	True Value of the Control Sample or the amount added to the Spike
Rec	Amount of the true value or spike added recovered, in % (except for LCSS, mg/Kg)
RPD	Relative Percent Difference, calculation used for Duplicate QC Types
Upper	Upper Recovery Limit, in % (except for LCSS, mg/Kg)
Sample	Value of the Sample of interest

QC Sample Types

AS	Analytical Spike (Post Digestion)	LCSWD	Laboratory Control Sample - Water Duplicate
ASD	Analytical Spike (Post Digestion) Duplicate	LFB	Laboratory Fortified Blank
CCB	Continuing Calibration Blank	LFM	Laboratory Fortified Matrix
CCV	Continuing Calibration Verification standard	LFMD	Laboratory Fortified Matrix Duplicate
DUP	Sample Duplicate	LRB	Laboratory Reagent Blank
ICB	Initial Calibration Blank	MS	Matrix Spike
ICV	Initial Calibration Verification standard	MSD	Matrix Spike Duplicate
ICSAB	Inter-element Correction Standard - A plus B solutions	PBS	Prep Blank - Soil
LCSS	Laboratory Control Sample - Soil	PBW	Prep Blank - Water
LCSSD	Laboratory Control Sample - Soil Duplicate	PQV	Practical Quantitation Verification standard
LCSW	Laboratory Control Sample - Water	SDL	Serial Dilution

QC Sample Type Explanations

Blanks	Verifies that there is no or minimal contamination in the prep method or calibration procedure.
Control Samples	Verifies the accuracy of the method, including the prep procedure.
Duplicates	Verifies the precision of the instrument and/or method.
Spikes/Fortified Matrix	Determines sample matrix interferences, if any.
Standard	Verifies the validity of the calibration.

ACZ Qualifiers (Qual)

B	Analyte concentration detected at a value between MDL and PQL. The associated value is an estimated quantity.
H	Analysis exceeded method hold time. pH is a field test with an immediate hold time.
U	The material was analyzed for, but was not detected above the level of the associated value. The associated value is either the sample quantitation limit or the sample detection limit.

Method References

(1)	EPA 600/4-83-020. Methods for Chemical Analysis of Water and Wastes, March 1983.
(2)	EPA 600/R-93-100. Methods for the Determination of Inorganic Substances in Environmental Samples, August 1993.
(3)	EPA 600/R-94-111. Methods for the Determination of Metals in Environmental Samples - Supplement I, May 1994.
(5)	EPA SW-846. Test Methods for Evaluating Solid Waste, Third Edition with Update III, December 1996.
(6)	Standard Methods for the Examination of Water and Wastewater, 19th edition, 1995 & 20th edition (1998).

Comments

(1)	QC results calculated from raw data. Results may vary slightly if the rounded values are used in the calculations.
(2)	Soil, Sludge, and Plant matrices for Inorganic analyses are reported on a dry weight basis.
(3)	Animal matrices for Inorganic analyses are reported on an "as received" basis.

For a complete list of ACZ's Extended Qualifiers, please click: http://www.acz.com/public/extquallist.pdf

Hydro Geo Chem, Inc.
Project ID: 8720002.2

ACZ Project ID: ***L75822***

Sulfate 300.0 - Ion Chromatography

ACZ ID	Type	Analyzed	PCN/SCN	QC	Sample	Found	Units	Rec	Lower	Upper	RPD	Limit	Qual
WG263175													
WG263175ICV	ICV	05/20/09 18:33	WI090504-1	50		50.17	mg/L	100.3	90	110			
WG263175ICB	ICB	05/20/09 18:54				U	mg/L		-1.5	1.5			
WG263175ICV1	ICV	05/21/09 13:39	WI090504-1	50		50.36	mg/L	100.7	90	110			
WG263175ICB1	ICB	05/21/09 14:00				U	mg/L		-1.5	1.5			
WG264102													
WG264102ICV	ICV	05/27/09 18:22	WI090504-1	50		51.17	mg/L	102.3	90	110			
WG264102ICB	ICB	05/27/09 18:44				U	mg/L		-1.5	1.5			
WG264102LFB	LFB	05/27/09 19:05	WI090508-3	30		28.19	mg/L	94	90	110			
L75809-04AS	AS	05/28/09 0:42	WI090508-3	30	46.3	72.7	mg/L	88	90	110			M2
L75809-04DUP	DUP	05/28/09 1:03			46.3	46.62	mg/L				0.7	20	
WG264102ICV1	ICV	05/28/09 21:06	WI090504-1	50		50.86	mg/L	101.7	90	110			
WG264102ICB1	ICB	05/28/09 21:27				U	mg/L		-1.5	1.5			
WG264184													
WG264184ICV	ICV	05/28/09 5:59	WI090504-1	50		50.37	mg/L	100.7	90	110			
WG264184ICB	ICB	05/28/09 6:20				U	mg/L		-1.5	1.5			
WG264184LFB	LFB	05/28/09 7:02	WI090508-3	30		28.88	mg/L	96.3	90	110			
WG264184ICV1	ICV	05/29/09 4:08	WI090504-1	50		50.6	mg/L	101.2	90	110			
WG264184ICB1	ICB	05/29/09 4:30				U	mg/L		-1.5	1.5			
L75638-01AS	AS	05/29/09 5:12	WI090508-3	300	201	518.8	mg/L	105.9	90	110			
L75638-01DUP	DUP	05/29/09 5:33			201	202.3	mg/L				0.6	20	

ACZ Laboratories, Inc.
2773 Downhill Drive Steamboat Springs, CO 80487 (800) 334-5493

Inorganic Extended Qualifier Report

Hydro Geo Chem, Inc.

ACZ Project ID: ***L75822***

ACZ ID	WORKNUM	PARAMETER	METHOD	QUAL	DESCRIPTION
L75822-01	WG264102	Sulfate	300.0 - Ion Chromatography	M2	Matrix spike recovery was low, the recovery of the associated control sample (LCS or LFB) was acceptable.
L75822-02	WG264102	Sulfate	300.0 - Ion Chromatography	M2	Matrix spike recovery was low, the recovery of the associated control sample (LCS or LFB) was acceptable.

No certification qualifiers associated with this analysis

ACZ Laboratories, Inc.
2773 Downhill Drive Steamboat Springs, CO 80487 (800) 334-5493

Sample Receipt

Hydro Geo Chem, Inc.
8720002.2

ACZ Project ID: L75822
Date Received: 5/15/2009
Received By:
Date Printed: 5/15/2009

Receipt Verification

	YES	NO	NA
1) Does this project require special handling procedures such as CLP protocol?			X
2) Are the custody seals on the cooler intact?	X		
3) Are the custody seals on the sample containers intact?			X
4) Is there a Chain of Custody or other directive shipping papers present?	X		
5) Is the Chain of Custody complete?	X		
6) Is the Chain of Custody in agreement with the samples received?	X		
7) Is there enough sample for all requested analyses?	X		
8) Are all samples within holding times for requested analyses?	X		
9) Were all sample containers received intact?	X		
10) Are the temperature blanks present?			X
11) Is the trip blank for Cyanide present?			X
12) Is the trip blank for VOA present?			X
13) Are samples requiring no headspace, headspace free?			X
14) Do the samples that require a Foreign Soils Permit have one?			X

Exceptions: If you answered no to any of the above questions, please describe

N/A

Contact (For any discrepancies, the client must be contacted)

N/A

Shipping Containers

Cooler Id	Temp (°C)	Rad (µR/hr)
1575	1.2	13

Client must contact ACZ Project Manager if analysis should not proceed for samples received outside of thermal preservation acceptance criteria.

Notes

ACZ Laboratories, Inc.
2773 Downhill Drive Steamboat Springs, CO 80487 (800) 334-5493

Sample Receipt

Hydro Geo Chem, Inc.
8720002.2

ACZ Project ID: L75822
Date Received: 5/15/2009
Received By:

Sample Container Preservation

SAMPLE	CLIENT ID	R < 2	G < 2	BK < 2	Y< 2	YG< 2	B< 2	O < 2	T >12	N/A	RAD	ID
L75822-01	TM-06 MILLER									X		
L75822-02	TM-03									X		
L75822-03	TM-16									X		
L75822-04	TM-15 MILLER									X		
L75822-05	GGOOSE547									X		

Sample Container Preservation Legend

Abbreviation	Description	Container Type	Preservative/Limits
R	Raw/Nitric	RED	pH must be < 2
B	Filtered/Sulfuric	BLUE	pH must be < 2
BK	Filtered/Nitric	BLACK	pH must be < 2
G	Filtered/Nitric	GREEN	pH must be < 2
O	Raw/Sulfuric	ORANGE	pH must be < 2
P	Raw/NaOH	PURPLE	pH must be > 12 *
T	Raw/NaOH Zinc Acetate	TAN	pH must be > 12
Y	Raw/Sulfuric	YELLOW	pH must be < 2
YG	Raw/Sulfuric	YELLOW GLASS	pH must be < 2
N/A	No preservative needed	Not applicable	
RAD	Gamma/Beta dose rate	Not applicable	must be < 250 µR/hr

* pH check performed by analyst prior to sample preparation

Sample IDs Reviewed By: _____

ACZ Laboratories, Inc. L75822

2773 Downhill Drive Steamboat Springs, CO 80487 (800) 334-5493

CHAIN of CUSTODY

Report to:

Name: Dan Simpson
Company: Hydro Geo Chem, Inc
E-mail:

Address: 51 W. Wetmore Rd
Tucson, AZ 85705
Telephone: 520-293-1500 x-133

Copy of Report to:

Name: Jim Norris
Company: HGC, Inc

E-mail: jimn@hgcinc.com
Telephone: 520-293-1500 x-112

Invoice to:

Name: Dan Simpson
Company: HGC, Inc
E-mail:

Address: 51 W. Wetmore Rd
Tucson, AZ 85705
Telephone: 520-293-1500 x-133

If sample(s) received past holding time (HT), or if insufficient HT remains to complete analysis before expiration, shall ACZ proceed with requested short HT analyses? YES [X] NO [ ]
If "NO" then ACZ will contact client for further instruction. If neither "YES" nor "NO" is indicated, ACZ will proceed with the requested analyses, even if HT is expired, and data will be qualified.

PROJECT INFORMATION

Quote #: 504-IC
Project/PO #: 8720002.2
Reporting state for compliance testing: AZ
Sampler's Name: Travis Taylor
Are any samples NRC licensable material? NO

ANALYSES REQUESTED *(attach list or use quote number)*

SAMPLE IDENTIFICATION	DATE:TIME	Matrix	# of Containers	504-IC
TM-06 MILLER	5-13-09:1248	GW	1	X
TM-03	5-13-09:1406	GW	1	X
TM-16	5-13-09:1522	GW	1	X
TM-15 MILLER	5-13-09:1816	GW	1	X
GGOOSE 547	5-14-09:1358	GW	1	X

Matrix: SW (Surface Water) · GW (Ground Water) · WW (Waste Water) · DW (Drinking Water) · SL (Sludge) · SO (Soil) · OL (Oil) · Other

REMARKS/ SAMPLE DISCLOSURES

PAGE 1 of 1

Please refer to ACZ's terms & conditions located on the reverse side of this COC.

RELINQUISHED BY:	DATE:TIME	RECEIVED BY:	DATE:TIME
Travis Taylor	5-14-09:1445		5.15.09 10:46

FRMAD050.03.05.02 White - Return with sample. Yellow - Retain for your records.

ACZ Laboratories, Inc.
2773 Downhill Drive Steamboat Springs, CO 80487 (800) 334-5493

Analytical Report

June 04, 2009

Report to:
Dan Simpson
Hydro Geo Chem, Inc.
51 West Wetmore Road Suite 101
Tuscon, AZ 85705

Bill to:
Accounts Payable
Hydro Geo Chem, Inc.
P. O. Box 97220
Phoenix, AZ 85060

cc: Jim Norris

Project ID: 872002.2
ACZ Project ID: L76091

Dan Simpson:

Enclosed are the analytical results for sample(s) submitted to ACZ Laboratories, Inc. (ACZ) on May 29, 2009. This project has been assigned to ACZ's project number, L76091. Please reference this number in all future inquiries.

All analyses were performed according to ACZ's Quality Assurance Plan, version 12.0. The enclosed results relate only to the samples received under L76091. Each section of this report has been reviewed and approved by the appropriate Laboratory Supervisor, or a qualified substitute.

Except as noted, the test results for the methods and parameters listed on ACZ's current NELAC certificate letter (#ACZ) meet all requirements of NELAC.

This report shall be used or copied only in its entirety. ACZ is not responsible for the consequences arising from the use of a partial report.

All samples and sub-samples associated with this project will be disposed of after July 04, 2009. If the samples are determined to be hazardous, additional charges apply for disposal (typically less than $10/sample). If you would like the samples to be held longer than ACZ's stated policy or to be returned, please contact your Project Manager or Customer Service Representative for further details and associated costs. ACZ retains analytical reports for five years.

If you have any questions or other needs, please contact your Project Manager.

S. Habermehl

Scott Habermehl has reviewed
and approved this report.

ACZ Laboratories, Inc.
2773 Downhill Drive Steamboat Springs, CO 80487 (800) 334-5493

Inorganic Analytical Results

Hydro Geo Chem, Inc.
Project ID: 872002.2
Sample ID: NWC-04

ACZ Sample ID: ***L76091-01***
Date Sampled: *05/28/09 09:43*
Date Received: *05/29/09*
Sample Matrix: *Ground Water*

Wet Chemistry

Parameter	EPA Method	Result	Qual	XQ	Units	MDL	PQL	Date	Analyst
Sulfate	300.0 - Ion Chromatography	210			mg/L	5	30	06/03/09 11:46	aml

Arizona license number: AZ0102

Report Header Explanations

Batch	A distinct set of samples analyzed at a specific time
Found	Value of the QC Type of interest
Limit	Upper limit for RPD, in %.
Lower	Lower Recovery Limit, in % (except for LCSS, mg/Kg)
MDL	Method Detection Limit. Same as Minimum Reporting Limit. Allows for instrument and annual fluctuations.
PCN/SCN	A number assigned to reagents/standards to trace to the manufacturer's certificate of analysis
PQL	Practical Quantitation Limit, typically 5 times the MDL.
QC	True Value of the Control Sample or the amount added to the Spike
Rec	Amount of the true value or spike added recovered, in % (except for LCSS, mg/Kg)
RPD	Relative Percent Difference, calculation used for Duplicate QC Types
Upper	Upper Recovery Limit, in % (except for LCSS, mg/Kg)
Sample	Value of the Sample of interest

QC Sample Types

AS	Analytical Spike (Post Digestion)	LCSWD	Laboratory Control Sample - Water Duplicate
ASD	Analytical Spike (Post Digestion) Duplicate	LFB	Laboratory Fortified Blank
CCB	Continuing Calibration Blank	LFM	Laboratory Fortified Matrix
CCV	Continuing Calibration Verification standard	LFMD	Laboratory Fortified Matrix Duplicate
DUP	Sample Duplicate	LRB	Laboratory Reagent Blank
ICB	Initial Calibration Blank	MS	Matrix Spike
ICV	Initial Calibration Verification standard	MSD	Matrix Spike Duplicate
ICSAB	Inter-element Correction Standard - A plus B solutions	PBS	Prep Blank - Soil
LCSS	Laboratory Control Sample - Soil	PBW	Prep Blank - Water
LCSSD	Laboratory Control Sample - Soil Duplicate	PQV	Practical Quantitation Verification standard
LCSW	Laboratory Control Sample - Water	SDL	Serial Dilution

QC Sample Type Explanations

Blanks	Verifies that there is no or minimal contamination in the prep method or calibration procedure.
Control Samples	Verifies the accuracy of the method, including the prep procedure.
Duplicates	Verifies the precision of the instrument and/or method.
Spikes/Fortified Matrix	Determines sample matrix interferences, if any.
Standard	Verifies the validity of the calibration.

ACZ Qualifiers (Qual)

B	Analyte concentration detected at a value between MDL and PQL. The associated value is an estimated quantity.
H	Analysis exceeded method hold time. pH is a field test with an immediate hold time.
U	The material was analyzed for, but was not detected above the level of the associated value. The associated value is either the sample quantitation limit or the sample detection limit.

Method References

(1)	EPA 600/4-83-020. Methods for Chemical Analysis of Water and Wastes, March 1983.
(2)	EPA 600/R-93-100. Methods for the Determination of Inorganic Substances in Environmental Samples, August 1993.
(3)	EPA 600/R-94-111. Methods for the Determination of Metals in Environmental Samples - Supplement I, May 1994.
(5)	EPA SW-846. Test Methods for Evaluating Solid Waste, Third Edition with Update III, December 1996.
(6)	Standard Methods for the Examination of Water and Wastewater, 19th edition, 1995 & 20th edition (1998).

Comments

(1)	QC results calculated from raw data. Results may vary slightly if the rounded values are used in the calculations.
(2)	Soil, Sludge, and Plant matrices for Inorganic analyses are reported on a dry weight basis.
(3)	Animal matrices for Inorganic analyses are reported on an "as received" basis.

For a complete list of ACZ's Extended Qualifiers, please click: http://www.acz.com/public/extquallist.pdf

Hydro Geo Chem, Inc.
Project ID: 872002.2

ACZ Project ID: ***L76091***

Sulfate 300.0 - Ion Chromatography

ACZ ID	Type	Analyzed	PCN/SCN	QC	Sample	Found	Units	Rec	Lower	Upper	RPD	Limit	Qual
WG263175													
WG263175ICV	ICV	05/20/09 18:33	WI090504-1	50		50.17	mg/L	100.3	90	110			
WG263175ICB	ICB	05/20/09 18:54				U	mg/L		-1.5	1.5			
WG263175ICV1	ICV	05/21/09 13:39	WI090504-1	50		50.36	mg/L	100.7	90	110			
WG263175ICB1	ICB	05/21/09 14:00				U	mg/L		-1.5	1.5			
WG264612													
WG264612ICV	ICV	06/03/09 10:43	WI090504-1	50		50.88	mg/L	101.8	90	110			
WG264612ICB	ICB	06/03/09 11:04				U	mg/L		-1.5	1.5			
WG264612LFB	LFB	06/03/09 11:25	WI090508-3	30		28.71	mg/L	95.7	90	110			
L76091-01AS	AS	06/03/09 12:07	WI090508-3	300	210	495.6	mg/L	95.2	90	110			
L76091-01DUP	DUP	06/03/09 12:28			210	220.6	mg/L				4.9	20	

ACZ Laboratories, Inc.
2773 Downhill Drive Steamboat Springs, CO 80487 (800) 334-5493

Inorganic Extended Qualifier Report

Hydro Geo Chem, Inc.

ACZ Project ID: ***L76091***

ACZ ID	WORKNUM	PARAMETER	METHOD	QUAL	DESCRIPTION

No extended qualifiers associated with this analysis

Certification Qualifiers

Hydro Geo Chem, Inc. ACZ Project ID: ***L76091***

No certification qualifiers associated with this analysis

ACZ Laboratories, Inc.
2773 Downhill Drive Steamboat Springs, CO 80487 (800) 334-5493

Sample Receipt

Hydro Geo Chem, Inc.
872002.2

ACZ Project ID: L76091
Date Received: 5/29/2009
Received By:
Date Printed: 5/29/2009

Receipt Verification

	YES	NO	NA
1) Does this project require special handling procedures such as CLP protocol?			X
2) Are the custody seals on the cooler intact?			X
3) Are the custody seals on the sample containers intact?			X
4) Is there a Chain of Custody or other directive shipping papers present?	X		
5) Is the Chain of Custody complete?	X		
6) Is the Chain of Custody in agreement with the samples received?	X		
7) Is there enough sample for all requested analyses?	X		
8) Are all samples within holding times for requested analyses?	X		
9) Were all sample containers received intact?	X		
10) Are the temperature blanks present?			X
11) Is the trip blank for Cyanide present?			X
12) Is the trip blank for VOA present?			X
13) Are samples requiring no headspace, headspace free?			X
14) Do the samples that require a Foreign Soils Permit have one?			X

Exceptions: If you answered no to any of the above questions, please describe

N/A

Contact (For any discrepancies, the client must be contacted)

N/A

Shipping Containers

Cooler Id	Temp (°C)	Rad (µR/hr)
1476	2.1	12

Client must contact ACZ Project Manager if analysis should not proceed for samples received outside of thermal preservation acceptance criteria.

Notes

ACZ Laboratories, Inc.
2773 Downhill Drive Steamboat Springs, CO 80487 (800) 334-5493

Sample Receipt

Hydro Geo Chem, Inc.
872002.2

ACZ Project ID: L76091
Date Received: 5/29/2009
Received By:

Sample Container Preservation

SAMPLE	CLIENT ID	R < 2	G < 2	BK < 2	Y< 2	YG< 2	B< 2	O < 2	T >12	N/A	RAD	ID
L76091-01	NWC-04									X		

Sample Container Preservation Legend

Abbreviation	Description	Container Type	Preservative/Limits
R	Raw/Nitric	RED	pH must be < 2
B	Filtered/Sulfuric	BLUE	pH must be < 2
BK	Filtered/Nitric	BLACK	pH must be < 2
G	Filtered/Nitric	GREEN	pH must be < 2
O	Raw/Sulfuric	ORANGE	pH must be < 2
P	Raw/NaOH	PURPLE	pH must be > 12 *
T	Raw/NaOH Zinc Acetate	TAN	pH must be > 12
Y	Raw/Sulfuric	YELLOW	pH must be < 2
YG	Raw/Sulfuric	YELLOW GLASS	pH must be < 2
N/A	No preservative needed	Not applicable	
RAD	Gamma/Beta dose rate	Not applicable	must be < 250 µR/hr

* pH check performed by analyst prior to sample preparation

Sample IDs Reviewed By: _____

ACZ Laboratories, Inc. L76091

2773 Downhill Drive Steamboat Springs, CO 80487 (800) 334-5493

CHAIN of CUSTODY

Report to:

Name: Dan Simpson
Company: Hydro Geo Chem, Inc
E-mail:
Address: 51 W. Wetmore Rd
Tucson, AZ 85705
Telephone: 520-293-1500 x-133

Copy of Report to:

Name: Jim Norris
Company: HGC, Inc
E-mail: jimn@hgcinc.com
Telephone: 520-293-1500 x-112

Invoice to:

Name: Dan Simpson
Company: HGC, Inc
E-mail:
Address: 51 W. Wetmore Rd
Tucson, AZ 85705
Telephone: 520-293-1500

If sample(s) received past holding time (HT), or if insufficient HT remains to complete analysis before expiration, shall ACZ proceed with requested short HT analyses? YES [X] NO [ ]
If "NO" then ACZ will contact client for further instruction. If neither "YES" nor "NO" is indicated, ACZ will proceed with the requested analyses, even if HT is expired, and data will be qualified.

PROJECT INFORMATION

Quote #: 504-IC
Project/PO #: 872002.2
Reporting state for compliance testing: AZ
Sampler's Name: Travis Taylor
Are any samples NRC licensable material? NO

ANALYSES REQUESTED *(attach list or use quote number)*

SAMPLE IDENTIFICATION	DATE:TIME	Matrix	# of Containers	504-IC							
NWC-04	5-28-09:0945	[redacted]	1	X							

Matrix: SW (Surface Water) · GW (Ground Water) · WW (Waste Water) · DW (Drinking Water) · SL (Sludge) · SO (Soil) · OL (Oil) · Other

REMARKS/ SAMPLE DISCLOSURES

1 week turn around please

PAGE 1 of 1

Please refer to ACZ's terms & conditions located on the reverse side of this COC.

RELINQUISHED BY:	DATE:TIME	RECEIVED BY:	DATE:TIME
Travis Taylor	5-28-09:1140	[signature]	5-29-09 10:18

ACZ Laboratories, Inc.
2773 Downhill Drive Steamboat Springs, CO 80487 (800) 334-5493

Analytical Report

June 09, 2009

Report to:
Dan Simpson
Hydro Geo Chem, Inc.
51 West Wetmore Road Suite 101
Tuscon, AZ 85705

Bill to:
Accounts Payable
Hydro Geo Chem, Inc.
P. O. Box 97220
Phoenix, AZ 85060

cc: Jim Norris

Project ID: 8720002.2
ACZ Project ID: L76197

Dan Simpson:

Enclosed are the analytical results for sample(s) submitted to ACZ Laboratories, Inc. (ACZ) on June 04, 2009. This project has been assigned to ACZ's project number, L76197. Please reference this number in all future inquiries.

All analyses were performed according to ACZ's Quality Assurance Plan, version 12.0. The enclosed results relate only to the samples received under L76197. Each section of this report has been reviewed and approved by the appropriate Laboratory Supervisor, or a qualified substitute.

Except as noted, the test results for the methods and parameters listed on ACZ's current NELAC certificate letter (#ACZ) meet all requirements of NELAC.

This report shall be used or copied only in its entirety. ACZ is not responsible for the consequences arising from the use of a partial report.

All samples and sub-samples associated with this project will be disposed of after July 09, 2009. If the samples are determined to be hazardous, additional charges apply for disposal (typically less than $10/sample). If you would like the samples to be held longer than ACZ's stated policy or to be returned, please contact your Project Manager or Customer Service Representative for further details and associated costs. ACZ retains analytical reports for five years.

If you have any questions or other needs, please contact your Project Manager.

S. Habermehl

Scott Habermehl has reviewed
and approved this report.

ACZ Laboratories, Inc.
2773 Downhill Drive Steamboat Springs, CO 80487 (800) 334-5493

Inorganic Analytical Results

Hydro Geo Chem, Inc.
Project ID: 8720002.2
Sample ID: AWC-05

ACZ Sample ID: ***L76197-01***
Date Sampled: *06/03/09 10:42*
Date Received: *06/04/09*
Sample Matrix: *Ground Water*

Wet Chemistry

Parameter	EPA Method	Result	Qual	XQ	Units	MDL	PQL	Date	Analyst
Sulfate	300.0 - Ion Chromatography	12.1		*	mg/L	0.5	3	06/06/09 3:28	aml

Arizona license number: AZ0102

Report Header Explanations

Batch	A distinct set of samples analyzed at a specific time
Found	Value of the QC Type of interest
Limit	Upper limit for RPD, in %.
Lower	Lower Recovery Limit, in % (except for LCSS, mg/Kg)
MDL	Method Detection Limit. Same as Minimum Reporting Limit. Allows for instrument and annual fluctuations.
PCN/SCN	A number assigned to reagents/standards to trace to the manufacturer's certificate of analysis
PQL	Practical Quantitation Limit, typically 5 times the MDL.
QC	True Value of the Control Sample or the amount added to the Spike
Rec	Amount of the true value or spike added recovered, in % (except for LCSS, mg/Kg)
RPD	Relative Percent Difference, calculation used for Duplicate QC Types
Upper	Upper Recovery Limit, in % (except for LCSS, mg/Kg)
Sample	Value of the Sample of interest

QC Sample Types

AS	Analytical Spike (Post Digestion)	LCSWD	Laboratory Control Sample - Water Duplicate
ASD	Analytical Spike (Post Digestion) Duplicate	LFB	Laboratory Fortified Blank
CCB	Continuing Calibration Blank	LFM	Laboratory Fortified Matrix
CCV	Continuing Calibration Verification standard	LFMD	Laboratory Fortified Matrix Duplicate
DUP	Sample Duplicate	LRB	Laboratory Reagent Blank
ICB	Initial Calibration Blank	MS	Matrix Spike
ICV	Initial Calibration Verification standard	MSD	Matrix Spike Duplicate
ICSAB	Inter-element Correction Standard - A plus B solutions	PBS	Prep Blank - Soil
LCSS	Laboratory Control Sample - Soil	PBW	Prep Blank - Water
LCSSD	Laboratory Control Sample - Soil Duplicate	PQV	Practical Quantitation Verification standard
LCSW	Laboratory Control Sample - Water	SDL	Serial Dilution

QC Sample Type Explanations

Blanks	Verifies that there is no or minimal contamination in the prep method or calibration procedure.
Control Samples	Verifies the accuracy of the method, including the prep procedure.
Duplicates	Verifies the precision of the instrument and/or method.
Spikes/Fortified Matrix	Determines sample matrix interferences, if any.
Standard	Verifies the validity of the calibration.

ACZ Qualifiers (Qual)

B	Analyte concentration detected at a value between MDL and PQL. The associated value is an estimated quantity.
H	Analysis exceeded method hold time. pH is a field test with an immediate hold time.
U	The material was analyzed for, but was not detected above the level of the associated value. The associated value is either the sample quantitation limit or the sample detection limit.

Method References

(1)	EPA 600/4-83-020. Methods for Chemical Analysis of Water and Wastes, March 1983.
(2)	EPA 600/R-93-100. Methods for the Determination of Inorganic Substances in Environmental Samples, August 1993.
(3)	EPA 600/R-94-111. Methods for the Determination of Metals in Environmental Samples - Supplement I, May 1994.
(5)	EPA SW-846. Test Methods for Evaluating Solid Waste, Third Edition with Update III, December 1996.
(6)	Standard Methods for the Examination of Water and Wastewater, 19th edition, 1995 & 20th edition (1998).

Comments

(1)	QC results calculated from raw data. Results may vary slightly if the rounded values are used in the calculations.
(2)	Soil, Sludge, and Plant matrices for Inorganic analyses are reported on a dry weight basis.
(3)	Animal matrices for Inorganic analyses are reported on an "as received" basis.

For a complete list of ACZ's Extended Qualifiers, please click: http://www.acz.com/public/extquallist.pdf

Hydro Geo Chem, Inc.
Project ID: 8720002.2

ACZ Project ID: ***L76197***

Sulfate 300.0 - Ion Chromatography

ACZ ID	Type	Analyzed	PCN/SCN	QC	Sample	Found	Units	Rec	Lower	Upper	RPD	Limit	Qual
WG263175													
WG263175ICV	ICV	05/20/09 18:33	WI090504-1	50		50.17	mg/L	100.3	90	110			
WG263175ICB	ICB	05/20/09 18:54				U	mg/L		-1.5	1.5			
WG263175ICV1	ICV	05/21/09 13:39	WI090504-1	50		50.36	mg/L	100.7	90	110			
WG263175ICB1	ICB	05/21/09 14:00				U	mg/L		-1.5	1.5			
WG264801													
WG264801ICV	ICV	06/05/09 16:54	WI090504-1	50		50.09	mg/L	100.2	90	110			
WG264801ICB	ICB	06/05/09 17:15				U	mg/L		-1.5	1.5			
L76075-11DUP	DUP	06/05/09 23:14			U	U	mg/L				0	20	RA
L76102-01AS	AS	06/05/09 23:56	WI090508-3	30	4.5	36.2	mg/L	105.7	90	110			
WG264801ICV1	ICV	06/08/09 14:16	WI090504-1	50		50.45	mg/L	100.9	90	110			
WG264801ICB1	ICB	06/08/09 14:37				U	mg/L		-1.5	1.5			
WG264801LFB	LFB	06/08/09 14:59	WI090508-3	30		27.56	mg/L	91.9	90	110			

ACZ Laboratories, Inc.
2773 Downhill Drive Steamboat Springs, CO 80487 (800) 334-5493

Inorganic Extended Qualifier Report

Hydro Geo Chem, Inc.

ACZ Project ID: ***L76197***

ACZ ID	WORKNUM	PARAMETER	METHOD	QUAL	DESCRIPTION
L76197-01	WG264801	Sulfate	300.0 - Ion Chromatography	RA	Relative Percent Difference (RPD) was not used for data validation because the sample concentration is too low for accurate evaluation (< 10x MDL).

Certification Qualifiers

Hydro Geo Chem, Inc. ACZ Project ID: ***L76197***

No certification qualifiers associated with this analysis

ACZ Laboratories, Inc.
2773 Downhill Drive Steamboat Springs, CO 80487 (800) 334-5493

Sample Receipt

Hydro Geo Chem, Inc.
8720002.2

ACZ Project ID: L76197
Date Received: 6/4/2009
Received By:
Date Printed: 6/4/2009

Receipt Verification

	YES	NO	NA
1) Does this project require special handling procedures such as CLP protocol?			X
2) Are the custody seals on the cooler intact?			X
3) Are the custody seals on the sample containers intact?			X
4) Is there a Chain of Custody or other directive shipping papers present?	X		
5) Is the Chain of Custody complete?	X		
6) Is the Chain of Custody in agreement with the samples received?	X		
7) Is there enough sample for all requested analyses?	X		
8) Are all samples within holding times for requested analyses?	X		
9) Were all sample containers received intact?	X		
10) Are the temperature blanks present?			X
11) Is the trip blank for Cyanide present?			X
12) Is the trip blank for VOA present?			X
13) Are samples requiring no headspace, headspace free?			X
14) Do the samples that require a Foreign Soils Permit have one?			X

Exceptions: If you answered no to any of the above questions, please describe

N/A

Contact (For any discrepancies, the client must be contacted)

N/A

Shipping Containers

Cooler Id	Temp (°C)	Rad (µR/hr)
1776	0.6	14

Client must contact ACZ Project Manager if analysis should not proceed for samples received outside of thermal preservation acceptance criteria.

Notes

ACZ Laboratories, Inc.
2773 Downhill Drive Steamboat Springs, CO 80487 (800) 334-5493

Sample Receipt

Hydro Geo Chem, Inc.
8720002.2

ACZ Project ID: L76197
Date Received: 6/4/2009
Received By:

Sample Container Preservation

SAMPLE	CLIENT ID	R < 2	G < 2	BK < 2	Y< 2	YG< 2	B< 2	O < 2	T >12	N/A	RAD	ID
L76197-01	AWC-05									X		

Sample Container Preservation Legend

Abbreviation	Description	Container Type	Preservative/Limits
R	Raw/Nitric	RED	pH must be < 2
B	Filtered/Sulfuric	BLUE	pH must be < 2
BK	Filtered/Nitric	BLACK	pH must be < 2
G	Filtered/Nitric	GREEN	pH must be < 2
O	Raw/Sulfuric	ORANGE	pH must be < 2
P	Raw/NaOH	PURPLE	pH must be > 12 *
T	Raw/NaOH Zinc Acetate	TAN	pH must be > 12
Y	Raw/Sulfuric	YELLOW	pH must be < 2
YG	Raw/Sulfuric	YELLOW GLASS	pH must be < 2
N/A	No preservative needed	Not applicable	
RAD	Gamma/Beta dose rate	Not applicable	must be < 250 µR/hr

* pH check performed by analyst prior to sample preparation

Sample IDs Reviewed By: _____

ACZ Laboratories, Inc. L76197

2773 Downhill Drive Steamboat Springs, CO 80487 (800) 334-5493

CHAIN of CUSTODY

Report to:

Name: Dan Simpson
Company: Hydro Geo Chem, Inc
E-mail:
Address: 51 W. Wetmore Rd
Tucson, AZ 85705
Telephone: 520-293-1500 x-133

Copy of Report to:

Name: Jim Norris
Company: HGC, Inc
E-mail: jimn@hgcinc.com
Telephone: 520-293-1500 x-112

Invoice to:

Name: Dan Simpson
Company: HGC, Inc
E-mail:
Address: 51 W. Wetmore Rd
Tucson, AZ 85705
Telephone: 520-293-1500 x-133

If sample(s) received past holding time (HT), or if insufficient HT remains to complete analysis before expiration, shall ACZ proceed with requested short HT analyses? YES [X] NO [ ]
If "NO" then ACZ will contact client for further instruction. If neither "YES" nor "NO" is indicated, ACZ will proceed with the requested analyses, even if HT is expired, and data will be qualified.

PROJECT INFORMATION

Quote #: 504-IC
Project/PO #: 8720002.2
Reporting state for compliance testing: AZ
Sampler's Name: Travis Taylor
Are any samples NRC licensable material? NO

ANALYSES REQUESTED *(attach list or use quote number)*

SAMPLE IDENTIFICATION	DATE:TIME	Matrix	# of Containers	504-IC							
AWC-05	6-3-09:1042	GW	1	X							

Matrix: SW (Surface Water) · GW (Ground Water) · WW (Waste Water) · DW (Drinking Water) · SL (Sludge) · SO (Soil) · OL (Oil) · Other

REMARKS/ SAMPLE DISCLOSURES

1 week turn around please.

PAGE 1 of 1

Please refer to ACZ's terms & conditions located on the reverse side of this COC.

RELINQUISHED BY:	DATE:TIME	RECEIVED BY:	DATE:TIME
Travis Taylor	6-3-09:1145	[signature]	6-4-09 10:54

ACZ Laboratories, Inc.
2773 Downhill Drive Steamboat Springs, CO 80487 (800) 334-5493

Analytical Report

June 30, 2009

Report to:
Dan Simpson
Hydro Geo Chem, Inc.
51 West Wetmore Road Suite 101
Tuscon, AZ 85705

Bill to:
Accounts Payable
Hydro Geo Chem, Inc.
P. O. Box 97220
Phoenix, AZ 85060

cc: Jim Norris

Project ID: 87200002.2
ACZ Project ID: L76609

Dan Simpson:

Enclosed are the analytical results for sample(s) submitted to ACZ Laboratories, Inc. (ACZ) on June 25, 2009. This project has been assigned to ACZ's project number, L76609. Please reference this number in all future inquiries.

All analyses were performed according to ACZ's Quality Assurance Plan, version 12.0. The enclosed results relate only to the samples received under L76609. Each section of this report has been reviewed and approved by the appropriate Laboratory Supervisor, or a qualified substitute.

Except as noted, the test results for the methods and parameters listed on ACZ's current NELAC certificate letter (#ACZ) meet all requirements of NELAC.

This report shall be used or copied only in its entirety. ACZ is not responsible for the consequences arising from the use of a partial report.

All samples and sub-samples associated with this project will be disposed of after July 30, 2009. If the samples are determined to be hazardous, additional charges apply for disposal (typically less than $10/sample). If you would like the samples to be held longer than ACZ's stated policy or to be returned, please contact your Project Manager or Customer Service Representative for further details and associated costs. ACZ retains analytical reports for five years.

If you have any questions or other needs, please contact your Project Manager.

S. Habermehl

Scott Habermehl has reviewed
and approved this report.

ACZ Laboratories, Inc.
2773 Downhill Drive Steamboat Springs, CO 80487 (800) 334-5493

Inorganic Analytical Results

Hydro Geo Chem, Inc.
Project ID: 87200002.2
Sample ID: NWC-04

ACZ Sample ID: ***L76609-01***
Date Sampled: *06/24/09 13:07*
Date Received: *06/25/09*
Sample Matrix: *Ground Water*

Wet Chemistry

Parameter	EPA Method	Result	Qual	XQ	Units	MDL	PQL	Date	Analyst
Sulfate	300.0 - Ion Chromatography	169			mg/L	3	10	06/26/09 12:03	aml

Arizona license number: AZ0102

Report Header Explanations

Batch	A distinct set of samples analyzed at a specific time
Found	Value of the QC Type of interest
Limit	Upper limit for RPD, in %.
Lower	Lower Recovery Limit, in % (except for LCSS, mg/Kg)
MDL	Method Detection Limit. Same as Minimum Reporting Limit. Allows for instrument and annual fluctuations.
PCN/SCN	A number assigned to reagents/standards to trace to the manufacturer's certificate of analysis
PQL	Practical Quantitation Limit, typically 5 times the MDL.
QC	True Value of the Control Sample or the amount added to the Spike
Rec	Amount of the true value or spike added recovered, in % (except for LCSS, mg/Kg)
RPD	Relative Percent Difference, calculation used for Duplicate QC Types
Upper	Upper Recovery Limit, in % (except for LCSS, mg/Kg)
Sample	Value of the Sample of interest

QC Sample Types

AS	Analytical Spike (Post Digestion)	LCSWD	Laboratory Control Sample - Water Duplicate
ASD	Analytical Spike (Post Digestion) Duplicate	LFB	Laboratory Fortified Blank
CCB	Continuing Calibration Blank	LFM	Laboratory Fortified Matrix
CCV	Continuing Calibration Verification standard	LFMD	Laboratory Fortified Matrix Duplicate
DUP	Sample Duplicate	LRB	Laboratory Reagent Blank
ICB	Initial Calibration Blank	MS	Matrix Spike
ICV	Initial Calibration Verification standard	MSD	Matrix Spike Duplicate
ICSAB	Inter-element Correction Standard - A plus B solutions	PBS	Prep Blank - Soil
LCSS	Laboratory Control Sample - Soil	PBW	Prep Blank - Water
LCSSD	Laboratory Control Sample - Soil Duplicate	PQV	Practical Quantitation Verification standard
LCSW	Laboratory Control Sample - Water	SDL	Serial Dilution

QC Sample Type Explanations

Blanks	Verifies that there is no or minimal contamination in the prep method or calibration procedure.
Control Samples	Verifies the accuracy of the method, including the prep procedure.
Duplicates	Verifies the precision of the instrument and/or method.
Spikes/Fortified Matrix	Determines sample matrix interferences, if any.
Standard	Verifies the validity of the calibration.

ACZ Qualifiers (Qual)

B	Analyte concentration detected at a value between MDL and PQL. The associated value is an estimated quantity.
H	Analysis exceeded method hold time. pH is a field test with an immediate hold time.
U	The material was analyzed for, but was not detected above the level of the associated value. The associated value is either the sample quantitation limit or the sample detection limit.

Method References

(1)	EPA 600/4-83-020. Methods for Chemical Analysis of Water and Wastes, March 1983.
(2)	EPA 600/R-93-100. Methods for the Determination of Inorganic Substances in Environmental Samples, August 1993.
(3)	EPA 600/R-94-111. Methods for the Determination of Metals in Environmental Samples - Supplement I, May 1994.
(5)	EPA SW-846. Test Methods for Evaluating Solid Waste, Third Edition with Update III, December 1996.
(6)	Standard Methods for the Examination of Water and Wastewater, 19th edition, 1995 & 20th edition (1998).

Comments

(1)	QC results calculated from raw data. Results may vary slightly if the rounded values are used in the calculations.
(2)	Soil, Sludge, and Plant matrices for Inorganic analyses are reported on a dry weight basis.
(3)	Animal matrices for Inorganic analyses are reported on an "as received" basis.

For a complete list of ACZ's Extended Qualifiers, please click: http://www.acz.com/public/extquallist.pdf

Hydro Geo Chem, Inc.
Project ID: 87200002.2

ACZ Project ID: ***L76609***

Sulfate 300.0 - Ion Chromatography

ACZ ID	Type	Analyzed	PCN/SCN	QC	Sample	Found	Units	Rec	Lower	Upper	RPD	Limit	Qual
WG265762													
WG265762ICV	ICV	06/23/09 14:53	WI090615-9	50		50.25	mg/L	100.5	90	110			
WG265762ICB	ICB	06/23/09 15:14				U	mg/L		-1.5	1.5			
WG265762ICV1	ICV	06/23/09 17:05	WI090615-9	50		50.4	mg/L	100.8	90	110			
WG265762ICB1	ICB	06/23/09 17:26				U	mg/L		-1.5	1.5			
WG265762ICV2	ICV	06/24/09 15:43	WI090615-9	50		49.5	mg/L	99	90	110			
WG265762ICB2	ICB	06/24/09 16:04				U	mg/L		-1.5	1.5			
WG265920													
WG265920ICV1	ICV	06/26/09 9:56	WI090615-9	50		46.35	mg/L	92.7	90	110			
WG265920ICB1	ICB	06/26/09 10:17				U	mg/L		-1.5	1.5			
WG265920LFB	LFB	06/26/09 10:38	WI090508-3	30		27.57	mg/L	91.9	90	110			
L76453-03AS	AS	06/26/09 11:21	WI090508-3	150	121	257.8	mg/L	91.2	90	110			
L76453-03DUP	DUP	06/26/09 11:42			121	120.7	mg/L				0.2	20	

ACZ Laboratories, Inc.
2773 Downhill Drive Steamboat Springs, CO 80487 (800) 334-5493

Inorganic Extended Qualifier Report

Hydro Geo Chem, Inc.

ACZ Project ID: ***L76609***

ACZ ID	WORKNUM	PARAMETER	METHOD	QUAL	DESCRIPTION

No extended qualifiers associated with this analysis

No certification qualifiers associated with this analysis

ACZ Laboratories, Inc.
2773 Downhill Drive Steamboat Springs, CO 80487 (800) 334-5493

Sample Receipt

Hydro Geo Chem, Inc.
87200002.2

ACZ Project ID: L76609
Date Received: 6/25/2009
Received By:
Date Printed: 6/25/2009

Receipt Verification

	YES	NO	NA
1) Does this project require special handling procedures such as CLP protocol?			X
2) Are the custody seals on the cooler intact?	X		
3) Are the custody seals on the sample containers intact?			X
4) Is there a Chain of Custody or other directive shipping papers present?	X		
5) Is the Chain of Custody complete?	X		
6) Is the Chain of Custody in agreement with the samples received?	X		
7) Is there enough sample for all requested analyses?	X		
8) Are all samples within holding times for requested analyses?	X		
9) Were all sample containers received intact?	X		
10) Are the temperature blanks present?			X
11) Is the trip blank for Cyanide present?			X
12) Is the trip blank for VOA present?			X
13) Are samples requiring no headspace, headspace free?			X
14) Do the samples that require a Foreign Soils Permit have one?			X

Exceptions: If you answered no to any of the above questions, please describe

N/A

Contact (For any discrepancies, the client must be contacted)

N/A

Shipping Containers

Cooler Id	Temp (°C)	Rad (µR/hr)
NA8716	2.4	12

Client must contact ACZ Project Manager if analysis should not proceed for samples received outside of thermal preservation acceptance criteria.

Notes

Sample logged in for SO4-Grav instead of SO4-IC per Billy Grimes(Production Supervisor).

ACZ Laboratories, Inc.
2773 Downhill Drive Steamboat Springs, CO 80487 (800) 334-5493

Sample Receipt

Hydro Geo Chem, Inc.
87200002.2

ACZ Project ID: L76609
Date Received: 6/25/2009
Received By:

Sample Container Preservation

SAMPLE	CLIENT ID	R < 2	G < 2	BK < 2	Y< 2	YG< 2	B< 2	O < 2	T >12	N/A	RAD	ID
L76609-01	NWC-04									X		

Sample Container Preservation Legend

Abbreviation	Description	Container Type	Preservative/Limits
R	Raw/Nitric	RED	pH must be < 2
B	Filtered/Sulfuric	BLUE	pH must be < 2
BK	Filtered/Nitric	BLACK	pH must be < 2
G	Filtered/Nitric	GREEN	pH must be < 2
O	Raw/Sulfuric	ORANGE	pH must be < 2
P	Raw/NaOH	PURPLE	pH must be > 12 *
T	Raw/NaOH Zinc Acetate	TAN	pH must be > 12
Y	Raw/Sulfuric	YELLOW	pH must be < 2
YG	Raw/Sulfuric	YELLOW GLASS	pH must be < 2
N/A	No preservative needed	Not applicable	
RAD	Gamma/Beta dose rate	Not applicable	must be < 250 µR/hr

* pH check performed by analyst prior to sample preparation

Sample IDs Reviewed By: _____

ACZ Laboratories, Inc. L76609

2773 Downhill Drive Steamboat Springs, CO 80487 (800) 334-5493

CHAIN of CUSTODY

Report to:

Name: Dan Simpson
Company: Hydro Geo Chem, Inc
E-mail:
Address: 51 W. Wetmore Rd Tucson, Az 85705
Telephone: 520-293-1500 x-133

Copy of Report to:

Name: Jim Norris
Company: HGC, Inc
E-mail: jimn@hgcinc.com
Telephone: 520-293-1500 x-112

Invoice to:

Name: Dan Simpson
Company: HGC, Inc
E-mail:
Address: 51 W. Wetmore Rd Tucson, Az 85705
Telephone: 520-293-1500 x-133

If sample(s) received past holding time (HT), or if insufficient HT remains to complete analysis before expiration, shall ACZ proceed with requested short HT analyses? YES [X] NO [ ]
If "NO" then ACZ will contact client for further instruction. If neither "YES" nor "NO" is indicated, ACZ will proceed with the requested analyses, even if HT is expired, and data will be qualified.

PROJECT INFORMATION

Quote #: 504-IC
Project/PO #: 8720000 2.2
Reporting state for compliance testing: AZ
Sampler's Name: Travis Taylor
Are any samples NRC licensable material? NO

ANALYSES REQUESTED *(attach list or use quote number)*

SAMPLE IDENTIFICATION	DATE:TIME	Matrix	# of Containers	504-IC							
NWC-04	06/24/09:1307	GW	1	X							

Matrix: SW (Surface Water) · GW (Ground Water) · WW (Waste Water) · DW (Drinking Water) · SL (Sludge) · SO (Soil) · OL (Oil) · Other

REMARKS/ SAMPLE DISCLOSURES

* 48 hour turnaround please.

PAGE 1 of 1

Please refer to ACZ's terms & conditions located on the reverse side of this COC.

RELINQUISHED BY:	DATE:TIME	RECEIVED BY:	DATE:TIME
Travis Taylor	6-24-09:1351		6-25-09 10:49

FRMAD050.03.05.02 White - Return with sample. Yellow - Retain for your records.

APPENDIX C

GROUNDWATER SAMPLING FORMS

HYDRO GEO CHEM, INC.

Groundwater Sampling Form

Project No:	8720000	Client:	Freeport Copper Queen Branch
Task No:	2.2	Date:	4-14-09
Well ID:	ANDERSON	Weather:	Sunny, windy, cool
ADWR No:		Sampler:	Travis Taylor

WELL DATA

Well Depth (ft bls):	236'
Casing Diameter (in):	6"
Static Water Level (ft bmp):	146.21
Casing Volume (gals):	132
3 Casing Volumes (gals):	396

Casing Capacity

Nominal Size (inches)	Gallons per Linear Foot
2	0.16
4	0.65
5	1.02
6	1.47
8	2.61
10	4.08

Casing Volume = gallons/foot * water column (feet)

FIELD SAMPLING DATA

Time	Elapsed Time (min)	Discharge Rate (gpm)	Total Discharge (gallons)	pH (SU)	Temp (°C)	Specific Conductance (µS/cm)	Comments
1154							
1158	4	11	44	7.11	23.1	1201	
1207	13	11	143	7.09	21.5	1198	
1217	23	11	253	7.10	21.8	1218	
1223	29	11	319	7.08	21.8	1216	
1230	36	11	396	7.12	21.8	1229	

SAMPLE INFORMATION

Sample ID	Time	Container Type	Volume	No. of Containers	Analysis Method	Preservative	Comments
ANDERSON	1233	Plastic	250 ml	1	EPA 300.0	None	

Additional Comments:

HYDRO GEO CHEM, INC.

Groundwater Sampling Form

Project No:	8720000	Client:	Freeport Copper Queen Branch
Task No:	2.2	Date:	4-22-09
Well ID:	AWC-2	Weather:	Cloudy, warm
ADWR No:		Sampler:	Travis Taylor

WELL DATA

Well Depth (ft bls):	330'
Casing Diameter (in):	
Static Water Level (ft bmp):	N/A
Casing Volume (gals):	N/A
3 Casing Volumes (gals):	N/A

Casing Capacity	
Nominal Size (inches)	Gallons per Linear Foot
2	0.16
4	0.65
5	1.02
6	1.47
8	2.61
10	4.08

Casing Volume = gallons/foot * water column (feet)

FIELD SAMPLING DATA

Time	Elapsed Time (min)	Discharge Rate (gpm)	Total Discharge (gallons)	pH (SU)	Temp (°C)	Specific Conductance (µS/cm)	Comments
0929	240	80	19200	7.17	22.6	430	

SAMPLE INFORMATION

Sample ID	Time	Container Type	Volume	No. of Containers	Analysis Method	Preservative	Comments
AWC-2	0940	Plastic	250 ml	1	EPA 300.0	None	Filtered

Additional Comments: * pump was on for four hours prior to arrival.
Sulfate Only

HYDRO GEO CHEM, INC.

Groundwater Sampling Form

Project No:	8720000	Client:	Freeport Copper Queen Branch
Task No:	2.2	Date:	4-22-09
Well ID:	AWC-3	Weather:	cloudy, warm
ADWR No:		Sampler:	Travis Taylor

WELL DATA

Well Depth (ft bls):	269'
Casing Diameter (in):	"
Static Water Level (ft bmp):	N/A
Casing Volume (gals):	N/A
3 Casing Volumes (gals):	N/A

Casing Capacity	
Nominal Size (inches)	Gallons per Linear Foot
2	0.16
4	0.65
5	1.02
6	1.47
8	2.61
10	4.08

Casing Volume = gallons/foot * water column (feet)

FIELD SAMPLING DATA

Time	Elapsed Time (min)	Discharge Rate (gpm)	Total Discharge (gallons)	pH (SU)	Temp (°C)	Specific Conductance (µS/cm)	Comments
0859	240	730	175200	7.30	21.4	452	

SAMPLE INFORMATION

Sample ID	Time	Container Type	Volume	No. of Containers	Analysis Method	Preservative	Comments
AWC-3	0908	Plastic	250 ml	1	EPA 300.0	None	Filtered

Additional Comments: * Pump has been on for four hours prior to arrival.
Sulfate Only

HYDRO GEO CHEM, INC.

Groundwater Sampling Form

Project No:	8720000	Client:	Freeport Copper Queen Branch
Task No:	2.2	Date:	4-22-09
Well ID:	AWC-4	Weather:	cloudy, warm
ADWR No:		Sampler:	Travis Taylor

WELL DATA

Well Depth (ft bls):	250'
Casing Diameter (in):	
Static Water Level (ft bmp):	N/A
Casing Volume (gals):	N/A
3 Casing Volumes (gals):	N/A

Casing Capacity

Nominal Size (inches)	Gallons per Linear Foot
2	0.16
4	0.65
5	1.02
6	1.47
8	2.61
10	4.08

Casing Volume = gallons/foot * water column (feet)

FIELD SAMPLING DATA

Time	Elapsed Time (min)	Discharge Rate (gpm)	Total Discharge (gallons)	pH (SU)	Temp (°C)	Specific Conductance (µS/cm)	Comments
0955	60	790	47400	6.93	22.1	560	

SAMPLE INFORMATION

Sample ID	Time	Container Type	Volume	No. of Containers	Analysis Method	Preservative	Comments
AWC-4	0959	Plastic	250 ml	1	EPA 300.0	None	Filtered

Additional Comments: * pump has been on for one hour prior to arrival.
Sulfate Only

HYDRO GEO CHEM, INC.

Groundwater Sampling Form

Project No:	8720000	Client:	Freeport Copper Queen Branch
Task No:	2.2	Date:	6-3-09
Well ID:	AWC-05	Weather:	sunny, hot
ADWR No:		Sampler:	Travis Taylor

WELL DATA

Well Depth (ft bls):	600'
Casing Diameter (in):	16"
Static Water Level (ft bmp):	125'
Casing Volume (gals):	4962
3 Casing Volumes (gals):	14886

Casing Capacity	
Nominal Size (inches)	Gallons per Linear Foot
2	0.16
4	0.65
5	1.02
6	1.47
8	2.61
10	4.08

Casing Volume = gallons/foot * water column (feet)

FIELD SAMPLING DATA

Time	Elapsed Time (min)	Discharge Rate (gpm)	Total Discharge (gallons)	pH (SU)	Temp (°C)	Specific Conductance (µS/cm)	Comments
1012							
1027	15	500	7500	7.22	22.6	416	
1034	~~10~~ 22	500	11000	7.27	21.9	415	
1042	30	500	15000	7.33	22.0	418	

SAMPLE INFORMATION

Sample ID	Time	Container Type	Volume	No. of Containers	Analysis Method	Preservative	Comments
AWC-05	1042	Plastic	250 ml	1	EPA 300.0	None	Filtered

Additional Comments:

Sulfate Only

HYDRO GEO CHEM, INC.

Groundwater Sampling Form

Project No:	3720000	Client:	Freeport Copper Queen Branch
Task No:	2.2	Date:	4-8-09
Well ID:	BANKS 986	Weather:	cloudy, windy, cool
ADWR No:		Sampler:	Travis Taylor

WELL DATA

Well Depth (ft bls):	435'
Casing Diameter (in):	6"
Static Water Level (ft bmp):	
Casing Volume (gals):	
3 Casing Volumes (gals):	

Casing Capacity

Nominal Size (inches)	Gallons per Linear Foot
2	0.16
4	0.65
5	1.02
6	1.47
8	2.61
10	4.08

Casing Volume = gallons/foot * water column (feet)

FIELD SAMPLING DATA

Time	Elapsed Time (min)	Discharge Rate (gpm)	Total Discharge (gallons)	pH (SU)	Temp (°C)	Specific Conductance (µS/cm)	Comments
1053							
1102	9	7	63	7.50	22.8	976	
1112	19	7	133	7.58	22.1	957	
1118	25	7	175	7.58	22.4	940	
1124	31	7	217	7.59	22.3	933	
1131	38	7	266	7.56	22.7	933	

SAMPLE INFORMATION

Sample ID	Time	Container Type	Volume	No. of Containers	Analysis Method	Preservative	Comments
BANKS 986	1136	Plastic	250 ml	1	EPA 300.0	None	

Additional Comments: * unable to get water level b/c of obstruction in well.

HYDRO GEO CHEM, INC.

Groundwater Sampling Form

Project No:	3720000	Client:	Freeport Copper Queen Branch
Task No:	2.2	Date:	4-8-09
Well ID:	BANKS 987	Weather:	Windy, cloudy, cool
ADWR No:		Sampler:	Travis Taylor

WELL DATA

Well Depth (ft bls):	339'
Casing Diameter (in):	
Static Water Level (ft bmp):	205.50'
Casing Volume (gals):	
3 Casing Volumes (gals):	

Casing Capacity

Nominal Size (inches)	Gallons per Linear Foot
2	0.16
4	0.65
5	1.02
6	1.47
8	2.61
10	4.08

Casing Volume = gallons/foot * water column (feet)

FIELD SAMPLING DATA

Time	Elapsed Time (min)	Discharge Rate (gpm)	Total Discharge (gallons)	pH (SU)	Temp (°C)	Specific Conductance (µS/cm)	Comments

SAMPLE INFORMATION

Sample ID	Time	Container Type	Volume	No. of Containers	Analysis Method	Preservative	Comments
		Plastic	250 ml	1	EPA 300.0	None	

Additional Comments: *WL only

HYDRO GEO CHEM, INC.

Groundwater Sampling Form

Project No:	3720000	Client:	Freeport Copper Queen Branch
Task No:	2.2	Date:	4-10-09
Well ID:	BARTON 919	Weather:	Sunny, cool
ADWR No:		Sampler:	Travis Taylor

WELL DATA

Well Depth (ft bls):	130
Casing Diameter (in):	
Static Water Level (ft bmp):	112.89'
Casing Volume (gals):	
3 Casing Volumes (gals):	

Casing Capacity

Nominal Size (inches)	Gallons per Linear Foot
2	0.16
4	0.65
5	1.02
6	1.47
8	2.61
10	4.08

Casing Volume = gallons/foot * water column (feet)

FIELD SAMPLING DATA

Time	Elapsed Time (min)	Discharge Rate (gpm)	Total Discharge (gallons)	pH (SU)	Temp (°C)	Specific Conductance (µS/cm)	Comments

SAMPLE INFORMATION

Sample ID	Time	Container Type	Volume	No. of Containers	Analysis Method	Preservative	Comments
		Plastic	250 ml	1	EPA 300.0	None	

Additional Comments: * WL only

HYDRO GEO CHEM, INC.

Groundwater Sampling Form

Project No:	8720000	Client:	Freeport Copper Queen Branch
Task No:	2.2	Date:	05/06/09
Well ID:	BF-01	Weather:	Sunny and Warm
ADWR No:		Sampler:	Travis Taylor

WELL DATA

Well Depth (ft bls):	400
Casing Diameter (in):	4-inch
Static Water Level (ft bmp):	348.73
Casing Volume (gals):	33
3 Casing Volumes (gals):	100

Casing Capacity	
Nominal Size (inches)	Gallons per Linear Foot
2	0.16
4	0.65
5	1.02
6	1.47
8	2.61
10	4.08

Casing Volume = gallons/foot * water column (feet)

FIELD SAMPLING DATA

Time	Elapsed Time (min)	Discharge Rate (gpm)	Total Discharge (gallons)	pH (SU)	Temp (°C)	Specific Conductance (µS/cm)	Comments
1056							
1059	3	8	24	5.96	24.3	2600	
1104	8	8	64	-	-	-	Dry
1114	-	-	-	5.98	23.9	2632	

SAMPLE INFORMATION

Sample ID	Time	Container Type	Volume	No. of Containers	Analysis Method	Preservative	Comments
BF-01	1116	Plastic	250 ml	1	EPA 300.0	None	Filtered

Additional Comments:

Sulfate Only

HYDRO GEO CHEM, INC.

Groundwater Sampling Form

Project No:	3720000	Client:	Freeport Copper Queen Branch
Task No:	2.2	Date:	4-7-09
Well ID:	BIMA	Weather:	Sunny, cool
ADWR No:		Sampler:	Travis Taylor

WELL DATA

Well Depth (ft bls):	~~460'~~ 465'
Casing Diameter (in):	4"
Static Water Level (ft bmp):	357.76
Casing Volume (gals):	67
3 Casing Volumes (gals):	201

Casing Capacity

Nominal Size (inches)	Gallons per Linear Foot
2	0.16
4	0.65
5	1.02
6	1.47
8	2.61
10	4.08

Casing Volume = gallons/foot * water column (feet)

FIELD SAMPLING DATA

Time	Elapsed Time (min)	Discharge Rate (gpm)	Total Discharge (gallons)	pH (SU)	Temp (°C)	Specific Conductance (µS/cm)	Comments
1112							
1122	10	11	110	6.45	23.7	1335	
1127	15	11	165	6.45	24.0	1436	
1135	27	11	297	6.45	23.4	1436	

SAMPLE INFORMATION

Sample ID	Time	Container Type	Volume	No. of Containers	Analysis Method	Preservative	Comments
BIMA	1138	Plastic	250 ml	1	EPA 300.0	None	

Additional Comments:

HYDRO GEO CHEM, INC.

Groundwater Sampling Form

Project No:	8720000	Client:	Freeport Copper Queen Branch
Task No:	2.2	Date:	4-28-09
Well ID:	BMO-2008-1G	Weather:	Cloudy, cool & Windy
ADWR No:		Sampler:	Travis Taylor

WELL DATA

Well Depth (ft bls):	~~320~~ 310'
Casing Diameter (in):	5"
Static Water Level (ft bmp):	62.01'
Casing Volume (gals):	264
3 Casing Volumes (gals):	792

Casing Capacity

Nominal Size (inches)	Gallons per Linear Foot
2	0.16
4	0.65
5	1.02
6	1.47
8	2.61
10	4.08

Casing Volume = gallons/foot * water column (feet)

FIELD SAMPLING DATA

Time	Elapsed Time (min)	Discharge Rate (gpm)	Total Discharge (gallons)	pH (SU)	Temp (°C)	Specific Conductance (µS/cm)	Comments
1050							
1101	11	9	99	6.98	22.1	866	
1122	32	9	288	7.17	22.1	808	
1142	52	9	468	7.06	21.8	781	
1203	73	9	657	7.06	22.0	773	
1218	88	9	792	7.04	22.2	762	

SAMPLE INFORMATION

Sample ID	Time	Container Type	Volume	No. of Containers	Analysis Method	Preservative	Comments
BMO-2008-1G	1222	Plastic	250 ml	1	EPA 300.0	None	Filtered

Additional Comments:

Sulfate Only

HYDRO GEO CHEM, INC.

Groundwater Sampling Form

Project No:	8720000	Client:	Freeport Copper Queen Branch
Task No:	2.2	Date:	5-11-09
Well ID:	BMO-2008-3B	Weather:	Sunny, hot
ADWR No:		Sampler:	Travis Taylor

WELL DATA

Well Depth (ft bls):	~~265~~ 260'
Casing Diameter (in):	5"
Static Water Level (ft bmp):	138.46'
Casing Volume (gals):	130
3 Casing Volumes (gals):	390

Casing Capacity

Nominal Size (inches)	Gallons per Linear Foot
2	0.16
4	0.65
5	1.02
6	1.47
8	2.61
10	4.08

Casing Volume = gallons/foot * water column (feet)

FIELD SAMPLING DATA

Time	Elapsed Time (min)	Discharge Rate (gpm)	Total Discharge (gallons)	pH (SU)	Temp (°C)	Specific Conductance (µS/cm)	Comments
1305							
1310	5	28	140	6.93	23.3	636	
1315	10	28	280	7.10	22.2	630	
1321	16	28	448	7.23	22.1	631	

SAMPLE INFORMATION

Sample ID	Time	Container Type	Volume	No. of Containers	Analysis Method	Preservative	Comments
BMO-2008-3B	1324	Plastic	250 ml	1	EPA 300.0	None	Filtered

Additional Comments:

Sulfate Only

HYDRO GEO CHEM, INC.

Groundwater Sampling Form

Project No:	8720000	Client:	Freeport Copper Queen Branch
Task No:	2.2	Date:	4-30-09
Well ID:	BMO-2008-4B	Weather:	Sunny, cool
ADWR No:		Sampler:	Travis Taylor

WELL DATA

Well Depth (ft bls):	610'
Casing Diameter (in):	5"
Static Water Level (ft bmp):	131.24'
Casing Volume (gals):	489
3 Casing Volumes (gals):	1467

Casing Capacity

Nominal Size (inches)	Gallons per Linear Foot
2	0.16
4	0.65
5	1.02
6	1.47
8	2.61
10	4.08

Casing Volume = gallons/foot * water column (feet)

FIELD SAMPLING DATA

Time	Elapsed Time (min)	Discharge Rate (gpm)	Total Discharge (gallons)	pH (SU)	Temp (°C)	Specific Conductance (µS/cm)	Comments
0918							
0936	18	15	270	7.36	22.9	373	
1000	42	15	630	7.32	23.8	370	
1020	62	15	930	7.35	24.1	370	
1040	82	15	1230	7.31	24.3	366	
1056	98	15	1470	7.33	24.5	376	

SAMPLE INFORMATION

Sample ID	Time	Container Type	Volume	No. of Containers	Analysis Method	Preservative	Comments
BMO-2008-4B	1059	Plastic	250 ml	1	EPA 300.0	None	Filtered
DUP043009	1059						

Additional Comments:

Sulfate Only

HYDRO GEO CHEM, INC.

Groundwater Sampling Form

Project No:	8720000	Client:	Freeport Copper Queen Branch
Task No:	2.2	Date:	4-27-09
Well ID:	BMO-2008-5B	Weather:	Sunny, warm
ADWR No:		Sampler:	Travis Taylor

WELL DATA

Well Depth (ft bls):	295'
Casing Diameter (in):	5"
Static Water Level (ft bmp):	144.78'
Casing Volume (gals):	154
3 Casing Volumes (gals):	462

Casing Capacity

Nominal Size (inches)	Gallons per Linear Foot
2	0.16
4	0.65
5	1.02
6	1.47
8	2.61
10	4.08

Casing Volume = gallons/foot * water column (feet)

FIELD SAMPLING DATA

Time	Elapsed Time (min)	Discharge Rate (gpm)	Total Discharge (gallons)	pH (SU)	Temp (°C)	Specific Conductance (µS/cm)	Comments
1132							
1140	8	30	240	7.23	23.2	617	
1146	14	30	420	7.32	22.1	605	

SAMPLE INFORMATION

Sample ID	Time	Container Type	Volume	No. of Containers	Analysis Method	Preservative	Comments
BMO-2008-5B	1150	Plastic	250 ml	1	EPA 300.0	None	Filtered

Additional Comments:

Sulfate Only

HYDRO GEO CHEM, INC.

Groundwater Sampling Form

Project No:	8720000	Client:	Freeport Copper Queen Branch
Task No:	2.2	Date:	4-27-09
Well ID:	BMO-2008-5M	Weather:	Sunny, Warm
ADWR No:		Sampler:	Travis Taylor

WELL DATA

Well Depth (ft bls):	~~460~~ 450'
Casing Diameter (in):	5"
Static Water Level (ft bmp):	146.46'
Casing Volume (gals):	320
3 Casing Volumes (gals):	960

Casing Capacity	
Nominal Size (inches)	Gallons per Linear Foot
2	0.16
4	0.65
5	1.02
6	1.47
8	2.61
10	4.08

Casing Volume = gallons/foot * water column (feet)

FIELD SAMPLING DATA

Time	Elapsed Time (min)	Discharge Rate (gpm)	Total Discharge (gallons)	pH (SU)	Temp (°C)	Specific Conductance (µS/cm)	Comments
1448							
1454	6	19	114	7.45	23.2	500	
1504	16	19	304	7.50	22.8	499	
1514	26	19	494	7.52	22.7	501	
1524	36	19	684	7.50	23.1	501	
1534	46	19	874	7.48	23.0	505	
1539	51	19	969	7.50	22.9	501	

SAMPLE INFORMATION

Sample ID	Time	Container Type	Volume	No. of Containers	Analysis Method	Preservative	Comments
BMO-2008-5M	1543	Plastic	250 ml	1	EPA 300.0	None	Filtered

Additional Comments:

Sulfate Only

HYDRO GEO CHEM, INC.

Groundwater Sampling Form

Project No:	8720000	Client:	Freeport Copper Queen Branch
Task No:	2.2	Date:	4-27-09
Well ID:	BMO-2008-6B	Weather:	Cloudy, warm
ADWR No:		Sampler:	Travis Taylor

WELL DATA

Well Depth (ft bls):	265'
Casing Diameter (in):	5"
Static Water Level (ft bmp):	189.99'
Casing Volume (gals):	77
3 Casing Volumes (gals):	231

Casing Capacity	
Nominal Size (inches)	Gallons per Linear Foot
2	0.16
4	0.65
5	1.02
6	1.47
8	2.61
10	4.08

Casing Volume = gallons/foot * water column (feet)

FIELD SAMPLING DATA

Time	Elapsed Time (min)	Discharge Rate (gpm)	Total Discharge (gallons)	pH (SU)	Temp (°C)	Specific Conductance (µS/cm)	Comments
1657							
1709	12	4	48	7.34	22.3	346	
1720	23	4	92	7.51	21.8	383	
1730	33	4	132	7.51	21.8	386	
1741	44	4	176	7.55	21.7	388	
1756	59	4	236	7.55	21.7	389	

SAMPLE INFORMATION

Sample ID	Time	Container Type	Volume	No. of Containers	Analysis Method	Preservative	Comments
BMO-2008-6B	1800	Plastic	250 ml	1	EPA 300.0	None	Filtered

Additional Comments:

Sulfate Only

HYDRO GEO CHEM, INC.

Groundwater Sampling Form

Project No:	8720000	Client:	Freeport Copper Queen Branch
Task No:	2.2	Date:	4-28-09
Well ID:	BMO-2008-6M	Weather:	Cloudy, Warm
ADWR No:		Sampler:	Travis Taylor

WELL DATA

Well Depth (ft bls):	450'
Casing Diameter (in):	5"
Static Water Level (ft bmp):	190.98'
Casing Volume (gals):	265
3 Casing Volumes (gals):	795

Casing Capacity

Nominal Size (inches)	Gallons per Linear Foot
2	0.16
4	0.65
5	1.02
6	1.47
8	2.61
10	4.08

Casing Volume = gallons/foot * water column (feet)

FIELD SAMPLING DATA

Time	Elapsed Time (min)	Discharge Rate (gpm)	Total Discharge (gallons)	pH (SU)	Temp (°C)	Specific Conductance (µS/cm)	Comments
0845							
0855	10	~~15~~ 15	150	7.12	22.6	603	
0906	21	15	315	7.31	22.3	599	
0917	32	15	480	7.34	22.5	597	
0928	43	15	645	7.34	22.5	594	
0938	53	15	795	7.34	22.4	595	

SAMPLE INFORMATION

Sample ID	Time	Container Type	Volume	No. of Containers	Analysis Method	Preservative	Comments
BMO-2008-6M	0942	Plastic	250 ml	1	EPA 300.0	None	Filtered

Additional Comments:

Sulfate Only

HYDRO GEO CHEM, INC.

Groundwater Sampling Form

Project No:	8720000	Client:	Freeport Copper Queen Branch
Task No:	2.2	Date:	5-11-09
Well ID:	BMO-2008-7M	Weather:	Sunny, warm
ADWR No:		Sampler:	Travis Taylor

WELL DATA

Well Depth (ft bls):	670'
Casing Diameter (in):	5"
Static Water Level (ft bmp):	239.03'
Casing Volume (gals):	440
3 Casing Volumes (gals):	1320

Casing Capacity	
Nominal Size (inches)	Gallons per Linear Foot
2	0.16
4	0.65
5	1.02
6	1.47
8	2.61
10	4.08

Casing Volume = gallons/foot * water column (feet)

FIELD SAMPLING DATA

Time	Elapsed Time (min)	Discharge Rate (gpm)	Total Discharge (gallons)	pH (SU)	Temp (°C)	Specific Conductance (µS/cm)	Comments
1106							
1115	9	20	180	7.57	23.1	399	
1130	24	20	480	7.42	23.8	415	
1150	44	20	880	7.40	24.0	420	
1212	66	20	1320	7.43	24.4	426	

SAMPLE INFORMATION

Sample ID	Time	Container Type	Volume	No. of Containers	Analysis Method	Preservative	Comments
BMO-2008-7M	1216	Plastic	250 ml	1	EPA 300.0	None	Filtered

Additional Comments:

Sulfate Only

HYDRO GEO CHEM, INC.

Groundwater Sampling Form

Project No:	8720000	Client:	Freeport Copper Queen Branch
Task No:	2.2	Date:	05/05/09
Well ID:	BMO-2008-8B	Weather:	Cloudy and Warm
ADWR No:		Sampler:	Travis Taylor

WELL DATA

Well Depth (ft bls):	480
Casing Diameter (in):	5-inch
Static Water Level (ft bmp):	297.37
Casing Volume (gals):	187
3 Casing Volumes (gals):	561

Casing Capacity	
Nominal Size (inches)	Gallons per Linear Foot
2	0.16
4	0.65
5	1.02
6	1.47
8	2.61
10	4.08

Casing Volume = gallons/foot * water column (feet)

FIELD SAMPLING DATA

Time	Elapsed Time (min)	Discharge Rate (gpm)	Total Discharge (gallons)	pH (SU)	Temp (°C)	Specific Conductance (µS/cm)	Comments
1710							
1721	11	10	110	6.06	22.4	2851	
1734	24	10	240	6.16	21.4	2876	
1749	39	10	390	6.17	21.3	2878	
1801	51	10	510	6.19	21.3	2886	
1807	57	10	570	6.18	21.3	2888	

SAMPLE INFORMATION

Sample ID	Time	Container Type	Volume	No. of Containers	Analysis Method	Preservative	Comments
BMO-2008-8B	1810	Plastic	250 ml	1	EPA 300.0	None	Filtered

Additional Comments:

HYDRO GEO CHEM, INC.

Groundwater Sampling Form

Project No:	8720000	Client:	Freeport Copper Queen Branch
Task No:	2.2	Date:	5-5-09
Well ID:	BMO-2008-08M	Weather:	Cloudy, warm
ADWR No:		Sampler:	Travis Tayler

WELL DATA

Well Depth (ft bls):	1210'
Casing Diameter (in):	5"
Static Water Level (ft bmp):	298.27'
Casing Volume (gals):	930
3 Casing Volumes (gals):	2790

Casing Capacity	
Nominal Size (inches)	Gallons per Linear Foot
2	0.16
4	0.65
5	1.02
6	1.47
8	2.61
10	4.08

Casing Volume = gallons/foot * water column (feet)

FIELD SAMPLING DATA

Time	Elapsed Time (min)	Discharge Rate (gpm)	Total Discharge (gallons)	pH (SU)	Temp (°C)	Specific Conductance (µS/cm)	Comments
1138							
1150	12	13	156	7.33	24.6	627	
1210	32	13	416	7.27	23.2	651	
1230	52	13	676	7.27	24.0	639	
1300	82	13	1066	7.15	24.1	678	
1330	102	13	1326	7.17	25.1	675	
1405	137	13	1781	7.14	25.3	683	
1437	169	13	2197	7.21	25.4	682	
1523	215	13	2795	7.19	25.1	680	

SAMPLE INFORMATION

Sample ID	Time	Container Type	Volume	No. of Containers	Analysis Method	Preservative	Comments
BMO-2008-08M	1524	Plastic	250 ml	1	EPA 300.0	None	Filtered

Additional Comments:

Sulfate Only

HYDRO GEO CHEM, INC.

Groundwater Sampling Form

Project No:	8720000	Client:	Freeport Copper Queen Branch
Task No:	2.2	Date:	5-12-09
Well ID:	BMO-2008-9M	Weather:	sunny, hot
ADWR No:		Sampler:	Travis Taylor

WELL DATA

Well Depth (ft bls):	~~785'~~ 775'
Casing Diameter (in):	5"
Static Water Level (ft bmp):	285.28'
Casing Volume (gals):	510
3 Casing Volumes (gals):	1530

Casing Capacity

Nominal Size (inches)	Gallons per Linear Foot
2	0.16
4	0.65
5	1.02
6	1.47
8	2.61
10	4.08

Casing Volume = gallons/foot * water column (feet)

FIELD SAMPLING DATA

Time	Elapsed Time (min)	Discharge Rate (gpm)	Total Discharge (gallons)	pH (SU)	Temp (°C)	Specific Conductance (µS/cm)	Comments
1623							
1630	7	20	140	8.43	23.8	391	
1653	30	20	600	7.86	24.7	448	
1708	45	20	900	7.80	24.8	445	
1723	60	20	1200	7.76	24.8	448	
1740	77	20	1540	7.76	24.8	449	

SAMPLE INFORMATION

Sample ID	Time	Container Type	Volume	No. of Containers	Analysis Method	Preservative	Comments
BMO-2008-9M	1743	Plastic	250 ml	1	EPA 300.0	None	Filtered

Additional Comments:

Sulfate Only

HYDRO GEO CHEM, INC.

Groundwater Sampling Form

Project No:	8720000	Client:	Freeport Copper Queen Branch
Task No:	2.2	Date:	05/06/09
Well ID:	BMO-2008-10GU	Weather:	Sunny and Warm
ADWR No:		Sampler:	Travis Taylor

WELL DATA

Well Depth (ft bls):	~~700~~ ~~450~~ 449'
Casing Diameter (in):	5-inch
Static Water Level (ft bmp):	289.35
Casing Volume (gals):	419
3 Casing Volumes (gals):	1257

Casing Capacity	
Nominal Size (inches)	Gallons per Linear Foot
2	0.16
4	0.65
5	1.02
6	1.47
8	2.61
10	4.08

Casing Volume = gallons/foot * water column (feet)

FIELD SAMPLING DATA

Time	Elapsed Time (min)	Discharge Rate (gpm)	Total Discharge (gallons)	pH (SU)	Temp (°C)	Specific Conductance (µS/cm)	Comments
1237							
1244	7	7	49	5.82	23.7	3314	
1314	37	7	259	5.97	22.3	2510	
1415	98	7	686	5.9	23.4	3412	
1515	158	7	1106	5.96	23.4	3353	
1537	180	7	1260	5.99	23.2	3359	

SAMPLE INFORMATION

Sample ID	Time	Container Type	Volume	No. of Containers	Analysis Method	Preservative	Comments
BMO-2008-10GU	1539	Plastic	250 ml	1	EPA 300.0	None	Filtered

Additional Comments:

HYDRO GEO CHEM, INC.

Groundwater Sampling Form

Project No:	8720000	Client:	Freeport Copper Queen Branch
Task No:	2.2	Date:	5-12-09
Well ID:	BMO-2008-10GL	Weather:	Sunny, warm
ADWR No:		Sampler:	Travis Taylor

WELL DATA

Well Depth (ft bls):	810'
Casing Diameter (in):	5"
Static Water Level (ft bmp):	514.68'
Casing Volume (gals):	302
3 Casing Volumes (gals):	906

Casing Capacity	
Nominal Size (inches)	Gallons per Linear Foot
2	0.16
4	0.65
5	1.02
6	1.47
8	2.61
10	4.08

Casing Volume = gallons/foot * water column (feet)

FIELD SAMPLING DATA

Time	Elapsed Time (min)	Discharge Rate (gpm)	Total Discharge (gallons)	pH (SU)	Temp (°C)	Specific Conductance (µS/cm)	Comments
1159							
1212	13	5	65	6.40	25.9	3019	
1242	43	5	215	6.40	26.4	2964	
1314	75	5	375	6.41	26.5	2572	
1344	105	5	525	6.38	26.6	2585	
1417	138	5	690	6.36	26.7	2586	
1502	183	5	915	6.35	26.2	2402	

SAMPLE INFORMATION

Sample ID	Time	Container Type	Volume	No. of Containers	Analysis Method	Preservative	Comments
BMO-2008-10GL	1505	Plastic	250 ml	1	EPA 300.0	None	Filtered

Additional Comments:

Sulfate Only

HYDRO GEO CHEM, INC.

Groundwater Sampling Form

Project No:	8720000	Client:	Freeport Copper Queen Branch
Task No:	2.2	Date:	4-28-09
Well ID:	BMO-2006-11G	Weather:	cloudy, warm, windy
ADWR No:		Sampler:	Travis Taylor

WELL DATA

Well Depth (ft bls):	~~820'~~ 760'
Casing Diameter (in):	5"
Static Water Level (ft bmp):	575.46'
Casing Volume (gals):	250
3 Casing Volumes (gals):	750

Casing Capacity	
Nominal Size (inches)	Gallons per Linear Foot
2	0.16
4	0.65
5	1.02
6	1.47
8	2.61
10	4.08

Casing Volume = gallons/foot * water column (feet)

FIELD SAMPLING DATA

Time	Elapsed Time (min)	Discharge Rate (gpm)	Total Discharge (gallons)	pH (SU)	Temp (°C)	Specific Conductance (µS/cm)	Comments
1356							
1406	10	8	80	7.93	25.0	274	
1431	35	8	280	8.15	25.4	271	
1452	56	8	448	8.14	25.5	271	
1513	77	8	616	8.14	25.5	273	
1530	94	8	752	8.14	25.5	273	

SAMPLE INFORMATION

Sample ID	Time	Container Type	Volume	No. of Containers	Analysis Method	Preservative	Comments
BMO-2006-11G	1534	Plastic	250 ml	1	EPA 300.0	None	Filtered

Additional Comments:

Sulfate Only

HYDRO GEO CHEM, INC.

Groundwater Sampling Form

Project No:	8720000	Client:	Freeport Copper Queen Branch
Task No:	2.2	Date:	05/06/09
Well ID:	BMO-2008-13B	Weather:	Sunny and Warm
ADWR No:		Sampler:	Travis Taylor

WELL DATA

Well Depth (ft bls):	474
Casing Diameter (in):	5-inch
Static Water Level (ft bmp):	206.32
Casing Volume (gals):	274
3 Casing Volumes (gals):	822

Casing Capacity	
Nominal Size (inches)	Gallons per Linear Foot
2	0.16
4	0.65
5	1.02
6	1.47
8	2.61
10	4.08

Casing Volume = gallons/foot * water column (feet)

FIELD SAMPLING DATA

Time	Elapsed Time (min)	Discharge Rate (gpm)	Total Discharge (gallons)	pH (SU)	Temp (°C)	Specific Conductance (µS/cm)	Comments
1700							
1715	15	16	240	6.28	23.8	1834	
1731	31	16	496	6.55	22.0	1880	
1746	46	16	736	6.55	22.4	1886	
1752	52	16	832	6.55	22.0	1891	

SAMPLE INFORMATION

Sample ID	Time	Container Type	Volume	No. of Containers	Analysis Method	Preservative	Comments
BMO-2008-13B	1756	Plastic	250 ml	1	EPA 300.0	None	Filtered

Additional Comments:

HYDRO GEO CHEM, INC.

Groundwater Sampling Form

Project No:	8720000	Client:	Freeport Copper Queen Branch
Task No:	2.2	Date:	4-29-09
Well ID:	BMO-2008-13M	Weather:	Sunny, warm
ADWR No:		Sampler:	Travis Taylor

WELL DATA

Well Depth (ft bls):	1030'
Casing Diameter (in):	5"
Static Water Level (ft bmp):	208.53'
Casing Volume (gals):	838
3 Casing Volumes (gals):	2514

Casing Capacity

Nominal Size (inches)	Gallons per Linear Foot
2	0.16
4	0.65
5	1.02
6	1.47
8	2.61
10	4.08

Casing Volume = gallons/foot * water column (feet)

FIELD SAMPLING DATA

Time	Elapsed Time (min)	Discharge Rate (gpm)	Total Discharge (gallons)	pH (SU)	Temp (°C)	Specific Conductance (µS/cm)	Comments
0845							
0919	34	6	204	8.62	21.9	1133	
1021	96	6	576	9.27	23.5	1066	
1123	158	6	948	9.32	24.4	1053	
1223	218	6	1308	8.31	24.7	1103	
1324	279	6	1674	8.07	25.0	1143	
1424	339	6	2034	8.01	25.0	1115	
1526	401	6	2406	8.02	25.1	1125	
1544	419	6	2514	8.04	24.8	1126	

SAMPLE INFORMATION

Sample ID	Time	Container Type	Volume	No. of Containers	Analysis Method	Preservative	Comments
BMO-2008-13M	1547	Plastic	250 ml	1	EPA 300.0	None	Filtered

Additional Comments:

Sulfate Only

HYDRO GEO CHEM, INC.

Groundwater Sampling Form

Project No:	8720000	Client:	Freeport Copper Queen Branch
Task No:	2.2	Date:	4-28-09
Well ID:	BURKE	Weather:	Cloudy, windy, warm
ADWR No:		Sampler:	Travis Taylor

WELL DATA

Well Depth (ft bls):	~~780'~~ 781'
Casing Diameter (in):	6"
Static Water Level (ft bmp):	603.70'
Casing Volume (gals):	
3 Casing Volumes (gals):	

Casing Capacity

Nominal Size (inches)	Gallons per Linear Foot
2	0.16
4	0.65
5	1.02
6	1.47
8	2.61
10	4.08

Casing Volume = gallons/foot * water column (feet)

FIELD SAMPLING DATA

Time	Elapsed Time (min)	Discharge Rate (gpm)	Total Discharge (gallons)	pH (SU)	Temp (°C)	Specific Conductance (µS/cm)	Comments
1644	—	—	—	7.16	26.1	369	

SAMPLE INFORMATION

Sample ID	Time	Container Type	Volume	No. of Containers	Analysis Method	Preservative	Comments
BURKE	1644	Plastic	250 ml	1	EPA 300.0	None	Filtered

Additional Comments: * well has been on 6 hours prior to arrival.
Sulfate Only

HYDRO GEO CHEM. INC.

Groundwater Sampling Form

Project No:	8720000	Client:	Freeport Copper Queen Branch
Task No:	2.2	Date:	4-14-09
Well ID:	CHAMBERS	Weather:	Cloudy, windy, cool
ADWR No:		Sampler:	Travis Taylor

WELL DATA

Well Depth (ft bls):	245'
Casing Diameter (in):	6"
Static Water Level (ft bmp):	N/A
Casing Volume (gals):	N/A
3 Casing Volumes (gals):	N/A

Casing Capacity	
Nominal Size (inches)	Gallons per Linear Foot
2	0.16
4	0.65
5	1.02
6	1.47
8	2.61
10	4.08

Casing Volume = gallons/foot * water column (feet)

FIELD SAMPLING DATA

Time	Elapsed Time (min)	Discharge Rate (gpm)	Total Discharge (gallons)	pH (SU)	Temp (°C)	Specific Conductance (µS/cm)	Comments
1516							
1521	5	13	65	7.39	22.4	381	
1526	11	13	143	7.42	22.4	382	
1533	17	13	221	7.44	22.4	385	
1538	22	13	286	7.42	22.4	384	

SAMPLE INFORMATION

Sample ID	Time	Container Type	Volume	No. of Containers	Analysis Method	Preservative	Comments
CHAMBERS	1542	Plastic	250 ml	1	EPA 300.0	None	

Additional Comments: * unable to remove sounding tube cap b/c of well design.
* will take sample after parameters are stable.

HYDRO GEO CHEM, INC.

Groundwater Sampling Form

Project No:	8720000	Client:	Freeport Copper Queen Branch
Task No:	2.2	Date:	4-21-09
Well ID:	COB MW-1	Weather:	Sunny, cool
ADWR No:		Sampler:	Travis Taylor

WELL DATA

Well Depth (ft bls):	420'
Casing Diameter (in):	8"
Static Water Level (ft bmp):	234.99'
Casing Volume (gals):	483
3 Casing Volumes (gals):	1449

Casing Capacity	
Nominal Size (inches)	Gallons per Linear Foot
2	0.16
4	0.65
5	1.02
6	1.47
8	2.61
10	4.08

Casing Volume = gallons/foot * water column (feet)

FIELD SAMPLING DATA

Time	Elapsed Time (min)	Discharge Rate (gpm)	Total Discharge (gallons)	pH (SU)	Temp (°C)	Specific Conductance (µS/cm)	Comments
0904							
0923	19	13	247	7.14	21.6	1270	
0947	43	13	559	7.13	22.4	1308	
1004	60	13	780	7.17	22.5	1317	
1024	80	13	1040	7.09	22.8	1342	
1044	100	13	1300	7.11	22.9	1340	
1056	112	13	1456	7.15	22.7	1366	

SAMPLE INFORMATION

Sample ID	Time	Container Type	Volume	No. of Containers	Analysis Method	Preservative	Comments
COB MW-1	1101	Plastic	250 ml	1	EPA 300.0	None	Filtered

Additional Comments:

Sulfate Only

HYDRO GEO CHEM, INC.

Groundwater Sampling Form

Project No:	8720000	Client:	Freeport Copper Queen Branch
Task No:	2.2	Date:	4-23-09
Well ID:	COB MW-2	Weather:	Sunny, warm
ADWR No:		Sampler:	Travis Taylor

WELL DATA

Well Depth (ft bls):	~~162~~ 170'
Casing Diameter (in):	4"
Static Water Level (ft bmp):	124.16'
Casing Volume (gals):	25
3 Casing Volumes (gals):	75

Casing Capacity

Nominal Size (inches)	Gallons per Linear Foot
2	0.16
4	0.65
5	1.02
6	1.47
8	2.61
10	4.08

Casing Volume = gallons/foot * water column (feet)

FIELD SAMPLING DATA

Time	Elapsed Time (min)	Discharge Rate (gpm)	Total Discharge (gallons)	pH (SU)	Temp (°C)	Specific Conductance (µS/cm)	Comments
1308							
1310	2	8	16	7.20	22.7	432	
1316	8	8	64	7.26	21.4	427	
1318	10	8	80	7.33	21.8	431	

SAMPLE INFORMATION

Sample ID	Time	Container Type	Volume	No. of Containers	Analysis Method	Preservative	Comments
COB MW-2	1318	Plastic	250 ml	1	EPA 300.0	None	Filtered

Additional Comments:

Sulfate Only

HYDRO GEO CHEM, INC.

Groundwater Sampling Form

Project No:	8720000	Client:	Freeport Copper Queen Branch
Task No:	2.2	Date:	4-23-09
Well ID:	COB MW-3	Weather:	Sunny, Warm
ADWR No:		Sampler:	Travis Taylor

WELL DATA

Well Depth (ft bls):	~~300'~~ 269'
Casing Diameter (in):	4"
Static Water Level (ft bmp):	125.13'
Casing Volume (gals):	114
3 Casing Volumes (gals):	342

Casing Capacity

Nominal Size (inches)	Gallons per Linear Foot
2	0.16
4	0.65
5	1.02
6	1.47
8	2.61
10	4.08

Casing Volume = gallons/foot * water column (feet)

FIELD SAMPLING DATA

Time	Elapsed Time (min)	Discharge Rate (gpm)	Total Discharge (gallons)	pH (SU)	Temp (°C)	Specific Conductance (µS/cm)	Comments
1159							
1203	4	25	100	7.24	22.5	385	
1209	10	25	250	7.33	21.5	3.95	
1212	13	0	—	—	—	—	~~Water~~ → Flowrate dropped to 0.
1228	—	—	—	7.35	22.6	407	

SAMPLE INFORMATION

Sample ID	Time	Container Type	Volume	No. of Containers	Analysis Method	Preservative	Comments
COB MW-3	1228	Plastic	250 ml	1	EPA 300.0	None	Filtered

Additional Comments: * collected sample after recovery.

Sulfate Only

HYDRO GEO CHEM, INC.

Groundwater Sampling Form

Project No:	8720000	Client:	Freeport Copper Queen Branch
Task No:	2.2	Date:	4-23-09
Well ID:	COB WL	Weather:	Sunny, warm
ADWR No:		Sampler:	Travis Taylor

WELL DATA

Well Depth (ft bls):	150'
Casing Diameter (in):	4"
Static Water Level (ft bmp):	59.73' (mp = Sounding port)
Casing Volume (gals):	59
3 Casing Volumes (gals):	177

Casing Capacity

Nominal Size (inches)	Gallons per Linear Foot
2	0.16
4	0.65
5	1.02
6	1.47
8	2.61
10	4.08

Casing Volume = gallons/foot * water column (feet)

FIELD SAMPLING DATA

Time	Elapsed Time (min)	Discharge Rate (gpm)	Total Discharge (gallons)	pH (SU)	Temp (°C)	Specific Conductance (µS/cm)	Comments
1402							
1405	3	8	24	6.83	23.1	895	
1412	10	8	80	6.93	21.6	917	
1416	14	8	112	6.48	21.5	921	
1425	23	8	184	7.29	22.2	923	

SAMPLE INFORMATION

Sample ID	Time	Container Type	Volume	No. of Containers	Analysis Method	Preservative	Comments
COB WL	1425	Plastic	250 ml	1	EPA 300.0	None	Filtered

Additional Comments: Sulfate Only

HYDRO GEO CHEM, INC.

Groundwater Sampling Form

Project No:	8720000	Client:	Freeport Copper Queen Branch
Task No:	2.2	Date:	4-21-09
Well ID:	COLLINS	Weather:	Sunny, warm
ADWR No:		Sampler:	Travis Taylor

WELL DATA

Well Depth (ft bls):	320'
Casing Diameter (in):	4.5"
Static Water Level (ft bmp):	290.66'
Casing Volume (gals):	25
3 Casing Volumes (gals):	75

Casing Capacity

Nominal Size (inches)	Gallons per Linear Foot
2	0.16
4	0.65
5	1.02
6	1.47
8	2.61
10	4.08

Casing Volume = gallons/foot * water column (feet)

FIELD SAMPLING DATA

Time	Elapsed Time (min)	Discharge Rate (gpm)	Total Discharge (gallons)	pH (SU)	Temp (°C)	Specific Conductance (µS/cm)	Comments
1451							
1456	5	11	55	6.88	23.2	1148	
1459	8	11	88	6.92	22.5	1150	

SAMPLE INFORMATION

Sample ID	Time	Container Type	Volume	No. of Containers	Analysis Method	Preservative	Comments
COLLINS	1503	Plastic	250 ml	1	EPA 300.0	None	Filtered

Additional Comments:

Sulfate Only

HYDRO GEO CHEM, INC.

Groundwater Sampling Form

Project No:	8720000	Client:	Freeport Copper Queen Branch
Task No:	2.2	Date:	4-21-09
Well ID:	COOPER	Weather:	Sunny, warm
ADWR No:	623564	Sampler:	Travis Taylor

WELL DATA

Well Depth (ft bls):	325'
Casing Diameter (in):	6"
Static Water Level (ft bmp):	N/A
Casing Volume (gals):	N/A
3 Casing Volumes (gals):	N/A

Casing Capacity

Nominal Size (inches)	Gallons per Linear Foot
2	0.16
4	0.65
5	1.02
6	1.47
8	2.61
10	4.08

Casing Volume = gallons/foot * water column (feet)

FIELD SAMPLING DATA

Time	Elapsed Time (min)	Discharge Rate (gpm)	Total Discharge (gallons)	pH (SU)	Temp (°C)	Specific Conductance (µS/cm)	Comments
1559							
1606	7	5	35	8.10	25.8	346	
1612	13	5	65	8.16	24.9	347	
1617	18	5	90	8.20	24.9	347	
1621	22	5	110	8.19	24.9	346	

SAMPLE INFORMATION

Sample ID	Time	Container Type	Volume	No. of Containers	Analysis Method	Preservative	Comments
COOPER	1624	Plastic	250 ml	1	EPA 300.0	None	Filtered

Additional Comments: * No access for WL reading.

Sulfate Only

*Well is used by buisness and two homes. Pump is constantly on/off.

(renter) Angela McBride 520-678-9333

HYDRO GEO CHEM. INC.

Groundwater Sampling Form

Project No:	8720000	Client:	Freeport Copper Queen Branch
Task No:	2.2	Date:	4-14-09
Well ID:	COOPER C	Weather:	Sunny, windy, cool
ADWR No:		Sampler:	Travis Taylor

WELL DATA

Well Depth (ft bls):	220'
Casing Diameter (in):	6"
Static Water Level (ft bmp):	155.86'
Casing Volume (gals):	95
3 Casing Volumes (gals):	285

Casing Capacity

Nominal Size (inches)	Gallons per Linear Foot
2	0.16
4	0.65
5	1.02
6	1.47
8	2.61
10	4.08

Casing Volume = gallons/foot * water column (feet)

FIELD SAMPLING DATA

Time	Elapsed Time (min)	Discharge Rate (gpm)	Total Discharge (gallons)	pH (SU)	Temp (°C)	Specific Conductance (µS/cm)	Comments
1420							
1426	6	11	66	6.82	22.1	1827	
1434	14	11	154	6.84	21.6	1833	
1440	20	11	220	6.84	21.6	1831	
1447	27	11	297	6.85	21.6	1833	

SAMPLE INFORMATION

Sample ID	Time	Container Type	Volume	No. of Containers	Analysis Method	Preservative	Comments
COOPER C	1450	Plastic	250 ml	1	EPA 300.0	None	

Additional Comments:

HYDRO GEO CHEM, INC.

Groundwater Sampling Form

Project No:	3720000	Client:	Freeport Copper Queen Branch
Task No:	2.2	Date:	4-9-09
Well ID:	DODSON	Weather:	Windy, Sunny, Cool
ADWR No:		Sampler:	Travis Taylor

WELL DATA

Well Depth (ft bls):	200'
Casing Diameter (in):	6"
Static Water Level (ft bmp):	82.84
Casing Volume (gals):	173
3 Casing Volumes (gals):	519

Casing Capacity

Nominal Size (inches)	Gallons per Linear Foot
2	0.16
4	0.65
5	1.02
6	1.47
8	2.61
10	4.08

Casing Volume = gallons/foot * water column (feet)

FIELD SAMPLING DATA

Time	Elapsed Time (min)	Discharge Rate (gpm)	Total Discharge (gallons)	pH (SU)	Temp (°C)	Specific Conductance (µS/cm)	Comments
1439						~~10~~	
1445	6	11	66	7.16	22.6	1022	
1456	17	11	187	7.13	21.3	1080	
1508	29	11	319	7.10	21.5	1100	
1517	38	11	418	7.11	21.4	1103	
1527	48	11	528	7.09	21.4	1103	

SAMPLE INFORMATION

Sample ID	Time	Container Type	Volume	No. of Containers	Analysis Method	Preservative	Comments
DODSON	1530	Plastic	250 ml	1	EPA 300.0	None	

Additional Comments:

HYDRO GEO CHEM, INC.

Groundwater Sampling Form

Project No:	3720000	Client:	Freeport Copper Queen Branch
Task No:	2.2	Date:	4-8-09
Well ID:	DOUGLAS 791	Weather:	Cloudy, cool
ADWR No:		Sampler:	Travis Taylor

WELL DATA

Well Depth (ft bls):	200'
Casing Diameter (in):	
Static Water Level (ft bmp):	28.53' (mp = surface casing)
Casing Volume (gals):	
3 Casing Volumes (gals):	

Casing Capacity

Nominal Size (inches)	Gallons per Linear Foot
2	0.16
4	0.65
5	1.02
6	1.47
8	2.61
10	4.08

Casing Volume = gallons/foot * water column (feet)

FIELD SAMPLING DATA

Time	Elapsed Time (min)	Discharge Rate (gpm)	Total Discharge (gallons)	pH (SU)	Temp (°C)	Specific Conductance (µS/cm)	Comments

SAMPLE INFORMATION

Sample ID	Time	Container Type	Volume	No. of Containers	Analysis Method	Preservative	Comments
		Plastic	250 ml	1	EPA 300.0	None	

Additional Comments: * WL only

HYDRO GEO CHEM, INC.

Groundwater Sampling Form

Project No:	3720000	Client:	Freeport Copper Queen Branch
Task No:	2.2	Date:	4-8-09
Well ID:	DOUGLAS 792	Weather:	Cloudy, cool
ADWR No:		Sampler:	Travis Taylor

WELL DATA

Well Depth (ft bls):	200'
Casing Diameter (in):	
Static Water Level (ft bmp):	86.04' (mp = surface casing)
Casing Volume (gals):	
3 Casing Volumes (gals):	

Casing Capacity

Nominal Size (inches)	Gallons per Linear Foot
2	0.16
4	0.65
5	1.02
6	1.47
8	2.61
10	4.08

Casing Volume = gallons/foot * water column (feet)

FIELD SAMPLING DATA

Time	Elapsed Time (min)	Discharge Rate (gpm)	Total Discharge (gallons)	pH (SU)	Temp (°C)	Specific Conductance (µS/cm)	Comments

SAMPLE INFORMATION

Sample ID	Time	Container Type	Volume	No. of Containers	Analysis Method	Preservative	Comments
		Plastic	250 ml	1	EPA 300.0	None	

Additional Comments: * WL only

HYDRO GEO CHEM, INC.

Groundwater Sampling Form

Project No:	8720000	Client:	Freeport Copper Queen Branch
Task No:	2.2	Date:	4-20-09
Well ID:	DURAZO	Weather:	sunny, cool, windy
ADWR No:		Sampler:	Travis Taylor

WELL DATA

Well Depth (ft bls):	
Casing Diameter (in):	
Static Water Level (ft bmp):	N/A
Casing Volume (gals):	N/A
3 Casing Volumes (gals):	N/A

Casing Capacity	
Nominal Size (inches)	Gallons per Linear Foot
2	0.16
4	0.65
5	1.02
6	1.47
8	2.61
10	4.08

Casing Volume = gallons/foot * water column (feet)

FIELD SAMPLING DATA

Time	Elapsed Time (min)	Discharge Rate (gpm)	Total Discharge (gallons)	pH (SU)	Temp (°C)	Specific Conductance (µS/cm)	Comments
1206							
1217	11	3	33	7.27	22.7	893	
1232	26	3	78	7.37	22.2	907	
1250	44	3	132	7.37	22.7	914	
1301	55	3	165	7.37	22.7	910	
1306	60	3	180	7.37	22.7	901	

SAMPLE INFORMATION

Sample ID	Time	Container Type	Volume	No. of Containers	Analysis Method	Preservative	Comments
DURAZO	1311	Plastic	250 ml	1	EPA 300.0	None	Filtered

Additional Comments: *unable to get WL b/c sounding tube cap is rusted onto port.

Sulfate Only

HYDRO GEO CHEM, INC.

Groundwater Sampling Form

Project No:	3720000	Client:	Freeport Copper Queen Branch
Task No:	2.2	Date:	4-8-09
Well ID:	EAST	Weather:	Cloudy, windy, cool
ADWR No:		Sampler:	Travis Taylor

WELL DATA

Well Depth (ft bls):	125'
Casing Diameter (in):	6"
Static Water Level (ft bmp):	51.91
Casing Volume (gals):	108
3 Casing Volumes (gals):	324

Casing Capacity

Nominal Size (inches)	Gallons per Linear Foot
2	0.16
4	0.65
5	1.02
6	1.47
8	2.61
10	4.08

Casing Volume = gallons/foot * water column (feet)

FIELD SAMPLING DATA

Time	Elapsed Time (min)	Discharge Rate (gpm)	Total Discharge (gallons)	pH (SU)	Temp (°C)	Specific Conductance (µS/cm)	Comments
1530							
1535	5	12	60	7.25	21.7	529	
1543	13	12	156	7.27	20.7	550	
1551	21	12	252	7.29	20.8	558	
1558	28	12	336	7.32	20.6	555	

SAMPLE INFORMATION

Sample ID	Time	Container Type	Volume	No. of Containers	Analysis Method	Preservative	Comments
EAST	1602	Plastic	250 ml	1	EPA 300.0	None	

Additional Comments:

HYDRO GEO CHEM, INC.

Groundwater Sampling Form

Project No:	3720000	Client:	Freeport Copper Queen Branch
Task No:	2.2	Date:	4-8-09
Well ID:	EPPELE 641	Weather:	Cloudy, windy, cool
ADWR No:		Sampler:	Travis Taylor

WELL DATA

Well Depth (ft bls):	265'
Casing Diameter (in):	6"
Static Water Level (ft bmp):	29.08
Casing Volume (gals):	347
3 Casing Volumes (gals):	1041

Casing Capacity	
Nominal Size (inches)	Gallons per Linear Foot
2	0.16
4	0.65
5	1.02
6	1.47
8	2.61
10	4.08

Casing Volume = gallons/foot * water column (feet)

FIELD SAMPLING DATA

Time	Elapsed Time (min)	Discharge Rate (gpm)	Total Discharge (gallons)	pH (SU)	Temp (°C)	Specific Conductance (µS/cm)	Comments
1310							
1324	14	12	168	7.39	22.1	573	
1340	30	12	360	7.35	21.3	572	
1356	46	12	552	7.33	21.5	556	
1417	67	12	804	7.41	22.4	564	
1432	72	12	864	7.56	22.4	538	
1435	75	<12	—	—	—	—	Drop in gpm, will take sample.

SAMPLE INFORMATION

Sample ID	Time	Container Type	Volume	No. of Containers	Analysis Method	Preservative	Comments
EPPELE 641	1441	Plastic	250 ml	1	EPA 300.0	None	

Additional Comments: * took sample early b/c of significant drop in gpm.

HYDRO GEO CHEM, INC.

Groundwater Sampling Form

Project No:	3720000	Client:	Freeport Copper Queen Branch
Task No:	2.2	Date:	4-8-09
Well ID:	FLEMING	Weather:	Cloudy, windy, cool
ADWR No:		Sampler:	Travis Taylor

WELL DATA

Well Depth (ft bls):	400'
Casing Diameter (in):	
Static Water Level (ft bmp):	301.81' (mp = surface casing)
Casing Volume (gals):	
3 Casing Volumes (gals):	

Casing Capacity

Nominal Size (inches)	Gallons per Linear Foot
2	0.16
4	0.65
5	1.02
6	1.47
8	2.61
10	4.08

Casing Volume = gallons/foot * water column (feet)

FIELD SAMPLING DATA

Time	Elapsed Time (min)	Discharge Rate (gpm)	Total Discharge (gallons)	pH (SU)	Temp (°C)	Specific Conductance (µS/cm)	Comments

SAMPLE INFORMATION

Sample ID	Time	Container Type	Volume	No. of Containers	Analysis Method	Preservative	Comments
		Plastic	250 ml	1	EPA 300.0	None	

Additional Comments: * WL only

HYDRO GEO CHEM, INC.

Groundwater Sampling Form

Project No:	8720000	Client:	Freeport Copper Queen Branch
Task No:	2.2	Date:	4-14-09
Well ID:	FRANCO	Weather:	sunny, windy, cool
ADWR No:		Sampler:	Travis Taylor

WELL DATA

Well Depth (ft bls):	200'
Casing Diameter (in):	6"
Static Water Level (ft bmp):	N/A
Casing Volume (gals):	N/A
3 Casing Volumes (gals):	N/A

Casing Capacity

Nominal Size (inches)	Gallons per Linear Foot
2	0.16
4	0.65
5	1.02
6	1.47
8	2.61
10	4.08

Casing Volume = gallons/foot * water column (feet)

FIELD SAMPLING DATA

Time	Elapsed Time (min)	Discharge Rate (gpm)	Total Discharge (gallons)	pH (SU)	Temp (°C)	Specific Conductance (µS/cm)	Comments
1102							
1108	6	9	54	7.17	23.4	1405	
1113	11	9	99	7.23	23.0	1420	
1119	17	9	153	7.23	23.1	1417	
1122	20	9	180	7.24	23.1	1416	

SAMPLE INFORMATION

Sample ID	Time	Container Type	Volume	No. of Containers	Analysis Method	Preservative	Comments
FRANCO	1127	Plastic	250 ml	1	EPA 300.0	None	

Additional Comments: * unable to get WL b/c of obstruction.
* well is constantly used for four houses. Will purge til parameters are stable.

HYDRO GEO CHEM, INC.

Groundwater Sampling Form

Project No:	3720000	Client:	Freeport Copper Queen Branch
Task No:	2.2	Date:	4-9-09
Well ID:	FULTZ	Weather:	Sunny, windy, cool
ADWR No:		Sampler:	Travis Taylor

WELL DATA

Well Depth (ft bis):	300'
Casing Diameter (in):	6"
Static Water Level (ft bmp):	42.88
Casing Volume (gals):	349
3 Casing Volumes (gals):	1047

Casing Capacity	
Nominal Size (inches)	Gallons per Linear Foot
2	0.16
4	0.65
5	1.02
6	1.47
8	2.61
10	4.08

Casing Volume = gallons/foot * water column (feet)

FIELD SAMPLING DATA

Time	Elapsed Time (min)	Discharge Rate (gpm)	Total Discharge (gallons)	pH (SU)	Temp (°C)	Specific Conductance (µS/cm)	Comments
1612							
1618	6	8	48	6.74	22.7	1701	
1625	13	8	104	6.73	21.6	1704	
1630	18	8	144	6.76	21.6	1703	
1637	25	8	200	6.74	21.5	1703	
1642	30	8	240	6.78	21.5	1695	

SAMPLE INFORMATION

Sample ID	Time	Container Type	Volume	No. of Containers	Analysis Method	Preservative	Comments
FULTZ	1648	Plastic	250 ml	1	EPA 300.0	None	

Additional Comments: * Water has been on for 30-40 min prior to arrival.
* used thin (small) 0.45 µm filter (Aqua Prep PN 4270 LOT 26172).
* took sample early b/c of prior pumping of well and parameters being stable.

HYDRO GEO CHEM. INC.

Groundwater Sampling Form

Project No:	8720000	Client:	Freeport Copper Queen Branch
Task No:	2.2	Date:	4-15-09
Well ID:	GARNER 557	Weather:	Windy, cool, Sunny
ADWR No:		Sampler:	Travis Taylor

WELL DATA

Well Depth (ft bls):	300'
Casing Diameter (in):	
Static Water Level (ft bmp):	192.09'
Casing Volume (gals):	
3 Casing Volumes (gals):	

Casing Capacity	
Nominal Size (inches)	Gallons per Linear Foot
2	0.16
4	0.65
5	1.02
6	1.47
8	2.61
10	4.08

Casing Volume = gallons/foot * water column (feet)

FIELD SAMPLING DATA

Time	Elapsed Time (min)	Discharge Rate (gpm)	Total Discharge (gallons)	pH (SU)	Temp (°C)	Specific Conductance (µS/cm)	Comments

SAMPLE INFORMATION

Sample ID	Time	Container Type	Volume	No. of Containers	Analysis Method	Preservative	Comments
		Plastic	250 ml	1	EPA 300.0	None	

Additional Comments: * WL only

HYDRO GEO CHEM. INC.

Groundwater Sampling Form

Project No:	8720000	Client:	Freeport Copper Queen Branch
Task No:	2.2	Date:	4-15-09
Well ID:	GARNER 635	Weather:	windy, cool, Sunny
ADWR No:		Sampler:	Travis Taylor

WELL DATA

Well Depth (ft bls):	680'
Casing Diameter (in):	5"
Static Water Level (ft bmp):	195.54'
Casing Volume (gals):	494
3 Casing Volumes (gals):	1482

Casing Capacity	
Nominal Size (inches)	Gallons per Linear Foot
2	0.16
4	0.65
5	1.02
6	1.47
8	2.61
10	4.08

Casing Volume = gallons/foot * water column (feet)

FIELD SAMPLING DATA

Time	Elapsed Time (min)	Discharge Rate (gpm)	Total Discharge (gallons)	pH (SU)	Temp (°C)	Specific Conductance (µS/cm)	Comments
1134							
1147	13	12	156	7.71	23.7	416	
1207	33	12	396	7.79	24.3	413	
1227	53	12	636	7.79	24.2	415	
1247	73	12	876	7.82	23.9	413	
1307	93	12	1116	7.84	23.7	412	
1327	113	12	1356	7.80	23.9	407	
1338	124	12	1488	7.83	24.1	412	

SAMPLE INFORMATION

Sample ID	Time	Container Type	Volume	No. of Containers	Analysis Method	Preservative	Comments
GARNER 635	1342	Plastic	250 ml	1	EPA 300.0	None	

Additional Comments:

HYDRO GEO CHEM, INC.

Groundwater Sampling Form

Project No:	8720000	Client:	Freeport Copper Queen Branch
Task No:	2.2	Date:	5-14-09
Well ID:	GGOOSE 547	Weather:	Sunny, hot
ADWR No:		Sampler:	Travis Taylor

WELL DATA

Well Depth (ft bls):	800'
Casing Diameter (in):	6"
Static Water Level (ft bmp):	236.17'
Casing Volume (gals):	829
3 Casing Volumes (gals):	2487

Casing Capacity

Nominal Size (inches)	Gallons per Linear Foot
2	0.16
4	0.65
5	1.02
6	1.47
8	2.61
10	4.08

Casing Volume = gallons/foot * water column (feet)

FIELD SAMPLING DATA

Time	Elapsed Time (min)	Discharge Rate (gpm)	Total Discharge (gallons)	pH (SU)	Temp (°C)	Specific Conductance (µS/cm)	Comments
1150							
1210	20	20	400	6.96	24.1	725	
1241	51	20	1020	7.06	23.9	735	
1311	81	20	1620	7.10	23.9	734	
1344	114	20	2280	7.15	24.1	733	
1355	125	20	2500	7.15	23.9	743	

SAMPLE INFORMATION

Sample ID	Time	Container Type	Volume	No. of Containers	Analysis Method	Preservative	Comments
GGOOSE 547	1358	Plastic	250 ml	1	EPA 300.0	None	Filtered

Additional Comments:

Sulfate Only

HYDRO GEO CHEM, INC.

Groundwater Sampling Form

Project No:	8720000	Client:	Freeport Copper Queen Branch
Task No:	2.2	Date:	5-5-09
Well ID:	GL-03	Weather:	cloudy, cool
ADWR No:		Sampler:	Travis Taylor

WELL DATA

Well Depth (ft bls):	~~825~~ 820'
Casing Diameter (in):	4"
Static Water Level (ft bmp):	657.23'
Casing Volume (gals):	110
3 Casing Volumes (gals):	330

Casing Capacity

Nominal Size (inches)	Gallons per Linear Foot
2	0.16
4	0.65
5	1.02
6	1.47
8	2.61
10	4.08

Casing Volume = gallons/foot * water column (feet)

FIELD SAMPLING DATA

Time	Elapsed Time (min)	Discharge Rate (gpm)	Total Discharge (gallons)	pH (SU)	Temp (°C)	Specific Conductance (µS/cm)	Comments
0920							
0929	9	9	81	7.07	25.9	605	
0935	15	9	135	7.01	26.6	636	
0943	23	9	207	7.04	27.2	629	
0944	24	3	210	—	—	—	drop in flowrate
0950	30	3	228	7.01	27.1	615	
0958	38	3	252	6.87	26.9	677	
1012	52	3	294	6.90	28.0	677	
1028	68	3	342	6.91	28.1	682	

SAMPLE INFORMATION

Sample ID	Time	Container Type	Volume	No. of Containers	Analysis Method	Preservative	Comments
GL-03	1031	Plastic	250 ml	1	EPA 300.0	None	Filtered

Additional Comments:

Sulfate Only

HYDRO GEO CHEM. INC.

Groundwater Sampling Form

Project No:	8720000	Client:	Freeport Copper Queen Branch
Task No:	2.2	Date:	4-15-09
Well ID:	GOAR RANCH	Weather:	windy, sunny, cool
ADWR No:		Sampler:	Travis Taylor

WELL DATA

Well Depth (ft bls):	250'
Casing Diameter (in):	
Static Water Level (ft bmp):	184.96'
Casing Volume (gals):	
3 Casing Volumes (gals):	

Casing Capacity

Nominal Size (inches)	Gallons per Linear Foot
2	0.16
4	0.65
5	1.02
6	1.47
8	2.61
10	4.08

Casing Volume = gallons/foot * water column (feet)

FIELD SAMPLING DATA

Time	Elapsed Time (min)	Discharge Rate (gpm)	Total Discharge (gallons)	pH (SU)	Temp (°C)	Specific Conductance (µS/cm)	Comments

SAMPLE INFORMATION

Sample ID	Time	Container Type	Volume	No. of Containers	Analysis Method	Preservative	Comments
		Plastic	250 ml	1	EPA 300.0	None	

Additional Comments: *WL only

HYDRO GEO CHEM, INC.

Groundwater Sampling Form

Project No:	3720000	Client:	Freeport Copper Queen Branch
Task No:	2.2	Date:	4-15-09
Well ID:	HOBAN	Weather:	windy, cool, sunny
ADWR No:		Sampler:	Travis Taylor

WELL DATA

Well Depth (ft bls):	316'
Casing Diameter (in):	6"
Static Water Level (ft bmp):	164.16'
Casing Volume (gals):	223
3 Casing Volumes (gals):	669

Casing Capacity	
Nominal Size (inches)	Gallons per Linear Foot
2	0.16
4	0.65
5	1.02
6	1.47
8	2.61
10	4.08

Casing Volume = gallons/foot * water column (feet)

FIELD SAMPLING DATA

Time	Elapsed Time (min)	Discharge Rate (gpm)	Total Discharge (gallons)	pH (SU)	Temp (°C)	Specific Conductance (µS/cm)	Comments
0848							
0906	18	12	216	6.99	21.1	1447	
0921	33	12	396	7.02	21.8	1447	
0931	43	12	516	7.02	21.8	1443	
0941	53	12	636	7.06	21.8	1429	
0944	56	12	672	7.07	21.7	1423	

SAMPLE INFORMATION

Sample ID	Time	Container Type	Volume	No. of Containers	Analysis Method	Preservative	Comments
HOBAN	0947	Plastic	250 ml	1	EPA 300.0	None	

Additional Comments:

HYDRO GEO CHEM, INC.

Groundwater Sampling Form

Project No:	8720000	Client:	Freeport Copper Queen Branch
Task No:	2.2	Date:	4-15-09
Well ID:	HOWARD	Weather:	windy, sunny, cool
ADWR No:		Sampler:	Travis Taylor

WELL DATA

Well Depth (ft bls):	~~220'~~ 200'
Casing Diameter (in):	6"
Static Water Level (ft bmp):	151.15'
Casing Volume (gals):	102
3 Casing Volumes (gals):	306

Casing Capacity

Nominal Size (inches)	Gallons per Linear Foot
2	0.16
4	0.65
5	1.02
6	1.47
8	2.61
10	4.08

Casing Volume = gallons/foot * water column (feet)

FIELD SAMPLING DATA

Time	Elapsed Time (min)	Discharge Rate (gpm)	Total Discharge (gallons)	pH (SU)	Temp (°C)	Specific Conductance (µS/cm)	Comments
1016							
1022	6	11	66	7.02	21.4	1355	
1027	11	11	121	7.02	21.0	1358	
1037	21	11	231	7.03	21.4	1392	
1044	28	11	308	~~6.94~~ 7.02	21.5	1397	

SAMPLE INFORMATION

Sample ID	Time	Container Type	Volume	No. of Containers	Analysis Method	Preservative	Comments
HOWARD	1048	Plastic	250 ml	1	EPA 300.0	None	

Additional Comments:

HYDRO GEO CHEM, INC.

Groundwater Sampling Form

Project No:	8720000	Client:	Freeport Copper Queen Branch
Task No:	2.2	Date:	4-16-09
Well ID:	KEEFER	Weather:	Sunny, cool
ADWR No:		Sampler:	Travis Taylor

WELL DATA

Well Depth (ft bls):	~~250'~~ 245'
Casing Diameter (in):	6"
Static Water Level (ft bmp):	135.00'
Casing Volume (gals):	169
3 Casing Volumes (gals):	507

Casing Capacity

Nominal Size (inches)	Gallons per Linear Foot
2	0.16
4	0.65
5	1.02
6	1.47
8	2.61
10	4.08

Casing Volume = gallons/foot * water column (feet)

FIELD SAMPLING DATA

Time	Elapsed Time (min)	Discharge Rate (gpm)	Total Discharge (gallons)	pH (SU)	Temp (°C)	Specific Conductance (µS/cm)	Comments
0852							
0906	14	12	168	7.26	18.9	455	
0915	23	12	276	7.30	20.2	458	
0926	34	12	408	7.31	19.9	448	
0936	44	12	528	7.29	20.0	452	

SAMPLE INFORMATION

Sample ID	Time	Container Type	Volume	No. of Containers	Analysis Method	Preservative	Comments
KEEFER	0940	Plastic	250 ml	1	EPA 300.0	None	

Additional Comments:

HYDRO GEO CHEM, INC.

Groundwater Sampling Form

Project No:	8720000	Client:	Freeport Copper Queen Branch
Task No:	22	Date:	4-15-09
Well ID:	MCCONNELL 265	Weather:	sunny, windy, cool
ADWR No:		Sampler:	Travis Taylor

WELL DATA

Well Depth (ft bls):	216'
Casing Diameter (in):	6"
Static Water Level (ft bmp):	157.22'
Casing Volume (gals):	87
3 Casing Volumes (gals):	261

Casing Capacity

Nominal Size (inches)	Gallons per Linear Foot
2	0.16
4	0.65
5	1.02
6	1.47
8	2.61
10	4.08

Casing Volume = gallons/foot * water column (feet)

FIELD SAMPLING DATA

Time	Elapsed Time (min)	Discharge Rate (gpm)	Total Discharge (gallons)	pH (SU)	Temp (°C)	Specific Conductance (µS/cm)	Comments
1614							
1619	5	12	60	6.90	21.6	1451	
1624	10	12	120	6.91	21.3	1467	
1630	16	12	192	6.93	21.2	1464	
1636	22	12	264	7.04	21.3	1472	

SAMPLE INFORMATION

Sample ID	Time	Container Type	Volume	No. of Containers	Analysis Method	Preservative	Comments
MCCONNELL 265	1641	Plastic	250 ml	1	EPA 300.0	None	

Additional Comments:

HYDRO GEO CHEM, INC.

Groundwater Sampling Form

Project No:	8720000	Client:	Freeport Copper Queen Branch
Task No:	2.2	Date:	4-20-09
Well ID:	METZLER	Weather:	sunny, windy, warm
ADWR No:		Sampler:	Travis Taylor

WELL DATA

Well Depth (ft bls):	351'
Casing Diameter (in):	6"
Static Water Level (ft bmp):	287.47'
Casing Volume (gals):	94
3 Casing Volumes (gals):	282

Casing Capacity

Nominal Size (inches)	Gallons per Linear Foot
2	0.16
4	0.65
5	1.02
6	1.47
8	2.61
10	4.08

Casing Volume = gallons/foot * water column (feet)

FIELD SAMPLING DATA

Time	Elapsed Time (min)	Discharge Rate (gpm)	Total Discharge (gallons)	pH (SU)	Temp (°C)	Specific Conductance (µS/cm)	Comments
1347							
1352	5	6	30	7.17	24.1	821	water brownish-cloudy
1402	15	6	90	7.19	22.9	839	water clear
1412	25	6	150	7.23	22.8	836	
1422	35	6	210	7.23	22.7	847	
1434	47	6	282	7.22	23.2	845	

SAMPLE INFORMATION

Sample ID	Time	Container Type	Volume	No. of Containers	Analysis Method	Preservative	Comments
METZLER	1437	Plastic	250 ml	1	EPA 300.0	None	Filtered

Additional Comments:

Sulfate Only

HYDRO GEO CHEM, INC.

Groundwater Sampling Form

Project No:	8720000	Client:	Freeport Copper Queen Branch
Task No:	2.2	Date:	4-16-09
Well ID:	MOORE	Weather:	sunny, cool, windy
ADWR No:		Sampler:	Travis Taylor

WELL DATA

Well Depth (ft bls):	220'
Casing Diameter (in):	6"
Static Water Level (ft bmp):	N/A
Casing Volume (gals):	N/A
3 Casing Volumes (gals):	N/A

Casing Capacity	
Nominal Size (inches)	Gallons per Linear Foot
2	0.16
4	0.65
5	1.02
6	1.47
8	2.61
10	4.08

Casing Volume = gallons/foot * water column (feet)

FIELD SAMPLING DATA

Time	Elapsed Time (min)	Discharge Rate (gpm)	Total Discharge (gallons)	pH (SU)	Temp (°C)	Specific Conductance (µS/cm)	Comments
1137							
1142	5	10	50	7.29	20.5	364	
1149	12	10	120	7.38	21.8	367	
1156	19	10	190	7.38	21.7	368	
1202	25	10	250	7.40	22.0	371	
1207	30	10	300	7.40	22.1	374	

SAMPLE INFORMATION

Sample ID	Time	Container Type	Volume	No. of Containers	Analysis Method	Preservative	Comments
MOORE	1210	Plastic	250 ml	1	EPA 300.0	None	

Additional Comments: *unable to get WL. old well in tankhouse has been cemented when new pad was put down according to well owner. New well has been covered w/ dirt.

HYDRO GEO CHEM, INC.

Groundwater Sampling Form

Project No:	8720000	Client:	Freeport Copper Queen Branch
Task No:	2.2	Date:	5-11-09
Well ID:	NESS	Weather:	Sunny, hot
ADWR No:		Sampler:	Travis Taylor

WELL DATA

Well Depth (ft bls):	812'
Casing Diameter (in):	5"
Static Water Level (ft bmp):	544.64'
Casing Volume (gals):	273
3 Casing Volumes (gals):	819

Casing Capacity

Nominal Size (inches)	Gallons per Linear Foot
2	0.16
4	0.65
5	1.02
6	1.47
8	2.61
10	4.08

Casing Volume = gallons/foot * water column (feet)

FIELD SAMPLING DATA

Time	Elapsed Time (min)	Discharge Rate (gpm)	Total Discharge (gallons)	pH (SU)	Temp (°C)	Specific Conductance (µS/cm)	Comments
1655							
1704	9	16	144	7.35	28.2	485	
1715	20	16	320	7.39	28.6	480	
1728	33	16	528	7.45	28.6	477	
1740	45	16	720	7.50	28.6	476	
1750	55	16	880	7.52	28.8	472	

SAMPLE INFORMATION

Sample ID	Time	Container Type	Volume	No. of Containers	Analysis Method	Preservative	Comments
NESS	1756	Plastic	250 ml	1	EPA 300.0	None	Filtered

Additional Comments:

Sulfate Only

HYDRO GEO CHEM, INC.

Groundwater Sampling Form

Project No:	3720000	Client:	Freeport Copper Queen Branch
Task No:	3.2	Date:	4-7-09
Well ID:	NOTEMAN	Weather:	Sunny, warm
ADWR No:		Sampler:	Travis Taylor

WELL DATA

Well Depth (ft bis):	400'
Casing Diameter (in):	5"
Static Water Level (ft bmp):	
Casing Volume (gals):	
3 Casing Volumes (gals):	

Casing Capacity

Nominal Size (inches)	Gallons per Linear Foot
2	0.16
4	0.65
5	1.02
6	1.47
8	2.61
10	4.08

Casing Volume = gallons/foot * water column (feet)

FIELD SAMPLING DATA

Time	Elapsed Time (min)	Discharge Rate (gpm)	Total Discharge (gallons)	pH (SU)	Temp (°C)	Specific Conductance (µS/cm)	Comments
~~1239~~							
1244	5	12	60	6.48	24.2	1386	
1250	11	12	132	6.57	23.9	1373	
1259	19	12	228	6.57	23.7	1373	
1301	22	12	264	6.56	23.8	1375	

SAMPLE INFORMATION

Sample ID	Time	Container Type	Volume	No. of Containers	Analysis Method	Preservative	Comments
NOTEMAN	1304	Plastic	250 ml	1	EPA 300.0	None	

Additional Comments: *unable to get WL reading w/ sounder. Sounder kept getting hung up around 144' & 250'. Will try again @ a later date w/ a different sounder.

HYDRO GEO CHEM, INC.

Groundwater Sampling Form

Project No:	8720000	Client:	Freeport Copper Queen Branch
Task No:	2.2	Date:	4-23-09
Well ID:	NWC-02	Weather:	Sunny, cool
ADWR No:		Sampler:	Travis Taylor

WELL DATA

Well Depth (ft bls):	312'
Casing Diameter (in):	
Static Water Level (ft bmp):	N/A
Casing Volume (gals):	N/A
3 Casing Volumes (gals):	N/A

Casing Capacity

Nominal Size (inches)	Gallons per Linear Foot
2	0.16
4	0.65
5	1.02
6	1.47
8	2.61
10	4.08

Casing Volume = gallons/foot * water column (feet)

FIELD SAMPLING DATA

Time	Elapsed Time (min)	Discharge Rate (gpm)	Total Discharge (gallons)	pH (SU)	Temp (°C)	Specific Conductance (µS/cm)	Comments
1053	—	—	—	7.39	23.8	373	

SAMPLE INFORMATION

Sample ID	Time	Container Type	Volume	No. of Containers	Analysis Method	Preservative	Comments
NWC-02	1053	Plastic	250 ml	1	EPA 300.0	None	Filtered

Additional Comments: Sulfate Only

HYDRO GEO CHEM, INC.

Groundwater Sampling Form

Project No:	8720000	Client:	Freeport Copper Queen Branch
Task No:	2.2	Date:	4-23-09
Well ID:	NWC-03	Weather:	Sunny, cool
ADWR No:		Sampler:	Travis Taylor

WELL DATA

Well Depth (ft bls):	312'
Casing Diameter (in):	
Static Water Level (ft bmp):	N/A
Casing Volume (gals):	N/A
3 Casing Volumes (gals):	N/A

Casing Capacity

Nominal Size (inches)	Gallons per Linear Foot
2	0.16
4	0.65
5	1.02
6	1.47
8	2.61
10	4.08

Casing Volume = gallons/foot * water column (feet)

FIELD SAMPLING DATA

Time	Elapsed Time (min)	Discharge Rate (gpm)	Total Discharge (gallons)	pH (SU)	Temp (°C)	Specific Conductance (µS/cm)	Comments
0955	—	—	—	6.98	21.9	1129	

SAMPLE INFORMATION

Sample ID	Time	Container Type	Volume	No. of Containers	Analysis Method	Preservative	Comments
NWC-03	0955	Plastic	250 ml	1	EPA 300.0	None	Filtered
DUP042309	0955						

Additional Comments:

Sulfate Only

HYDRO GEO CHEM, INC.

Groundwater Sampling Form

Project No:	8720000	Client:	Freeport Copper Queen Branch
Task No:	2.2	Date:	4-23-09
Well ID:	NWC-03 CAP	Weather:	Sunny, cool
ADWR No:		Sampler:	Travis Taylor

WELL DATA

Well Depth (ft bls):	179'
Casing Diameter (in):	
Static Water Level (ft bmp):	130.62'
Casing Volume (gals):	
3 Casing Volumes (gals):	

Casing Capacity	
Nominal Size (inches)	Gallons per Linear Foot
2	0.16
4	0.65
5	1.02
6	1.47
8	2.61
10	4.08

Casing Volume = gallons/foot * water column (feet)

FIELD SAMPLING DATA

Time	Elapsed Time (min)	Discharge Rate (gpm)	Total Discharge (gallons)	pH (SU)	Temp (°C)	Specific Conductance (µS/cm)	Comments

SAMPLE INFORMATION

Sample ID	Time	Container Type	Volume	No. of Containers	Analysis Method	Preservative	Comments
		Plastic	250 ml	1	EPA 300.0	None	Filtered

Additional Comments: *WL only

~~Sulfate Only~~

Measuring Point ELEVATION SURVEY CONDUCTED BY ALS UTM E/N & ELEVATION NAD 88 NAD 83

HYDRO GEO CHEM, INC.

Groundwater Sampling Form

Project No:	8720000	Client:	Freeport Copper Queen Branch
Task No:	2.2	Date:	04-23-09
Well ID:	NWC-04	Weather:	Sunny, cool
ADWR No:		Sampler:	Travis Taylor

WELL DATA

Well Depth (ft bls):	795'
Casing Diameter (in):	
Static Water Level (ft bmp):	N/A
Casing Volume (gals):	N/A
3 Casing Volumes (gals):	N/A

Casing Capacity	
Nominal Size (inches)	Gallons per Linear Foot
2	0.16
4	0.65
5	1.02
6	1.47
8	2.61
10	4.08

Casing Volume = gallons/foot * water column (feet)

FIELD SAMPLING DATA

Time	Elapsed Time (min)	Discharge Rate (gpm)	Total Discharge (gallons)	pH (SU)	Temp (°C)	Specific Conductance (µS/cm)	Comments
1027	—	—	—	7.21	24.1	797	

SAMPLE INFORMATION

Sample ID	Time	Container Type	Volume	No. of Containers	Analysis Method	Preservative	Comments
NWC-04	1027	Plastic	250 ml	1	EPA 300.0	None	Filtered

Additional Comments:

Sulfate Only

HYDRO GEO CHEM, INC.

Groundwater Sampling Form

Project No:	8720000	Client:	Freeport Copper Queen Branch
Task No:	2.2	Date:	5-28-09
Well ID:	NWC-04	Weather:	Sunny, Warm
ADWR No:		Sampler:	Travis Taylor

WELL DATA

Well Depth (ft bls):	
Casing Diameter (in):	
Static Water Level (ft bmp):	N/A
Casing Volume (gals):	N/A
3 Casing Volumes (gals):	N/A

Casing Capacity

Nominal Size (inches)	Gallons per Linear Foot
2	0.16
4	0.65
5	1.02
6	1.47
8	2.61
10	4.08

Casing Volume = gallons/foot * water column (feet)

FIELD SAMPLING DATA

Time	Elapsed Time (min)	Discharge Rate (gpm)	Total Discharge (gallons)	pH (SU)	Temp (°C)	Specific Conductance (µS/cm)	Comments
0943	—	—	—	7.01	24.1	933	

SAMPLE INFORMATION

Sample ID	Time	Container Type	Volume	No. of Containers	Analysis Method	Preservative	Comments
NWC-04	0943	Plastic	250 ml	1	EPA 300.0	None	Filtered

Additional Comments: * Pump is constantly on & off.

Sulfate Only

MAY 2009 SO4 TREND SAMPLING

HYDRO GEO CHEM, INC.

Groundwater Sampling Form

Project No:	8720000	Client:	Freeport Copper Queen Branch
Task No:	2.2	Date:	4-23-09
Well ID:	NWC-06	Weather:	Sunny, cool
ADWR No:		Sampler:	Travis Taylor

WELL DATA

Well Depth (ft bls):	410'
Casing Diameter (in):	
Static Water Level (ft bmp):	N/A
Casing Volume (gals):	N/A
3 Casing Volumes (gals):	N/A

Casing Capacity

Nominal Size (inches)	Gallons per Linear Foot
2	0.16
4	0.65
5	1.02
6	1.47
8	2.61
10	4.08

Casing Volume = gallons/foot * water column (feet)

FIELD SAMPLING DATA

Time	Elapsed Time (min)	Discharge Rate (gpm)	Total Discharge (gallons)	pH (SU)	Temp (°C)	Specific Conductance (µS/cm)	Comments
1117	—	—	—	7.30	24.5	354	

SAMPLE INFORMATION

Sample ID	Time	Container Type	Volume	No. of Containers	Analysis Method	Preservative	Comments
NWC-06	1117	Plastic	250 ml	1	EPA 300.0	None	Filtered

Additional Comments:

Sulfate Only

HYDRO GEO CHEM, INC.

Groundwater Sampling Form

Project No:	3720000	Client:	Freeport Copper Queen Branch
Task No:	2.2	Date:	4-7-09
Well ID:	OSBORN	Weather:	Sunny, warm
ADWR No:		Sampler:	Travis Taylor

WELL DATA

Well Depth (ft bis):	258'
Casing Diameter (in):	6"
Static Water Level (ft bmp):	69.60'
Casing Volume (gals):	277
3 Casing Volumes (gals):	831

Casing Capacity

Nominal Size (inches)	Gallons per Linear Foot
2	0.16
4	0.65
5	1.02
6	1.47
8	2.61
10	4.08

Casing Volume = gallons/foot * water column (feet)

FIELD SAMPLING DATA

Time	Elapsed Time (min)	Discharge Rate (gpm)	Total Discharge (gallons)	pH (SU)	Temp (°C)	Specific Conductance (µS/cm)	Comments
1331							
1338	7	12	84	7.27	23.8	536	
1352	21	12	252	7.32	23.1	547	
1403	32	12	384	7.26	23.3	550	
1414	43	12	516	7.29	23.9	549	
1424	53	12	636	7.29	23.8	538	
1434	63	12	756	7.26	23.7	541	
1442	71	12	852	7.25	24.0	542	

SAMPLE INFORMATION

Sample ID	Time	Container Type	Volume	No. of Containers	Analysis Method	Preservative	Comments
OSBORN	1446	Plastic	250 ml	1	EPA 300.0	None	

Additional Comments:

HYDRO GEO CHEM, INC.

Groundwater Sampling Form

Project No:	3720000	Client:	Freeport Copper Queen Branch
Task No:	2.2	Date:	4-8-09
Well ID:	PALMER	Weather:	cloudy, cool
ADWR No:		Sampler:	Travis Taylor

WELL DATA

Well Depth (ft bls):	220'
Casing Diameter (in):	6"
Static Water Level (ft bmp):	
Casing Volume (gals):	
3 Casing Volumes (gals):	

Casing Capacity

Nominal Size (inches)	Gallons per Linear Foot
2	0.16
4	0.65
5	1.02
6	1.47
8	2.61
10	4.08

Casing Volume = gallons/foot * water column (feet)

FIELD SAMPLING DATA

Time	Elapsed Time (min)	Discharge Rate (gpm)	Total Discharge (gallons)	pH (SU)	Temp (°C)	Specific Conductance (µS/cm)	Comments
0950	—	—	—	7.65	19.1	475	

SAMPLE INFORMATION

Sample ID	Time	Container Type	Volume	No. of Containers	Analysis Method	Preservative	Comments
PALMER	0950	Plastic	250 ml	1	EPA 300.0	None	

Additional Comments: * Sample taken from tank.
* No access to well, No WL taken.

HYDRO GEO CHEM, INC.

Groundwater Sampling Form

Project No:	3720000	Client:	Freeport Copper Queen Branch
Task No:	2.2	Date:	4-9-09
Well ID:	PANAGAKOS	Weather:	Sunny, cool
ADWR No:		Sampler:	Travis Taylor

WELL DATA

Well Depth (ft bls):	200'
Casing Diameter (in):	6"
Static Water Level (ft bmp):	156.15'
Casing Volume (gals):	65
3 Casing Volumes (gals):	195

Casing Capacity	
Nominal Size (inches)	Gallons per Linear Foot
2	0.16
4	0.65
5	1.02
6	1.47
8	2.61
10	4.08

Casing Volume = gallons/foot * water column (feet)

FIELD SAMPLING DATA

Time	Elapsed Time (min)	Discharge Rate (gpm)	Total Discharge (gallons)	pH (SU)	Temp (°C)	Specific Conductance (µS/cm)	Comments
1320							
1325	5	7	35	6.77	22.3	1271	
1330	10	7	70	6.81	21.6	1127	
1337	17	7	119	6.81	21.7	1164	
1343	23	7	161	6.81	21.8	1192	
1348	28	7	196	6.81	21.7	1228	

SAMPLE INFORMATION

Sample ID	Time	Container Type	Volume	No. of Containers	Analysis Method	Preservative	Comments
PANAGAKOS	1354	Plastic	250 ml	1	EPA 300.0	None	
DUP040909	1354						

Additional Comments:

HYDRO GEO CHEM, INC.

Groundwater Sampling Form

Project No:	8720000	Client:	Freeport Copper Queen Branch
Task No:	2.2	Date:	4-20-09
Well ID:	PARRA	Weather:	Warm, Sunny, Windy
ADWR No:		Sampler:	Travis Taylor

WELL DATA

Well Depth (ft bls):	355'
Casing Diameter (in):	6"
Static Water Level (ft bmp):	N/A
Casing Volume (gals):	N/A
3 Casing Volumes (gals):	N/A

Casing Capacity	
Nominal Size (inches)	Gallons per Linear Foot
2	0.16
4	0.65
5	1.02
6	1.47
8	2.61
10	4.08

Casing Volume = gallons/foot * water column (feet)

FIELD SAMPLING DATA

Time	Elapsed Time (min)	Discharge Rate (gpm)	Total Discharge (gallons)	pH (SU)	Temp (°C)	Specific Conductance (µS/cm)	Comments
1459							
1504	5	9	45	7.08	23.3	968	
1516	17	9	153	7.14	22.5	974	
1526	27	9	243	7.09	22.7	982	
1531	32	9	288	7.12	22.5	974	
1536	37	9	333	7.10	22.8	986	
1540	41	9	369	7.10	22.6	971	

SAMPLE INFORMATION

Sample ID	Time	Container Type	Volume	No. of Containers	Analysis Method	Preservative	Comments
PARRA	1545	Plastic	250 ml	1	EPA 300.0	None	Filtered

Additional Comments: *obstruction in well. No WL taken.

Sulfate Only

HYDRO GEO CHEM, INC.

Groundwater Sampling Form

Project No:	8720000	Client:	Freeport Copper Queen Branch
Task No:	2.2	Date:	4-28-09
Well ID:	PARRA	Weather:	Cloudy, warm
ADWR No:		Sampler:	Travis Taylor

WELL DATA

Well Depth (ft bls):	
Casing Diameter (in):	
Static Water Level (ft bmp):	280.88'
Casing Volume (gals):	
3 Casing Volumes (gals):	

Casing Capacity	
Nominal Size (inches)	Gallons per Linear Foot
2	0.16
4	0.65
5	1.02
6	1.47
8	2.61
10	4.08

Casing Volume = gallons/foot * water column (feet)

FIELD SAMPLING DATA

Time	Elapsed Time (min)	Discharge Rate (gpm)	Total Discharge (gallons)	pH (SU)	Temp (°C)	Specific Conductance (µS/cm)	Comments

SAMPLE INFORMATION

Sample ID	Time	Container Type	Volume	No. of Containers	Analysis Method	Preservative	Comments
		Plastic	250 ml	1	EPA 300.0	None	Filtered

Additional Comments: * WL only

Sulfate Only

HYDRO GEO CHEM. INC.

Groundwater Sampling Form

Project No:	8720000	Client:	Freeport Copper Queen Branch
Task No:	22	Date:	4-14-09
Well ID:	~~PIOK~~ PIONKE	Weather:	Sunny, windy, cool
ADWR No:		Sampler:	Travis Taylor

WELL DATA

Well Depth (ft bls):	~~330'~~ 300'
Casing Diameter (in):	6"
Static Water Level (ft bmp):	150.01'
Casing Volume (gals):	
3 Casing Volumes (gals):	

Casing Capacity

Nominal Size (inches)	Gallons per Linear Foot
2	0.16
4	0.65
5	1.02
6	1.47
8	2.61
10	4.08

Casing Volume = gallons/foot * water column (feet)

FIELD SAMPLING DATA

Time	Elapsed Time (min)	Discharge Rate (gpm)	Total Discharge (gallons)	pH (SU)	Temp (°C)	Specific Conductance (µS/cm)	Comments
1312							
1322	10	—	—	7.51	21.6	1005	
1327	15	—	—	7.52	20.6	1038	
1331	19	—	—	7.54	20.6	1051	
1337	25	—	—	7.56	20.7	1053	

SAMPLE INFORMATION

Sample ID	Time	Container Type	Volume	No. of Containers	Analysis Method	Preservative	Comments
PIONKE	1339	Plastic	250 ml	1	EPA 300.0	None	

Additional Comments: *unable to get a flowrate b/c proper fitting for discharge not available. Will purge well til parameters are stable.

HYDRO GEO CHEM, INC.

Groundwater Sampling Form

Project No:	8720000	Client:	Freeport Copper Queen Branch
Task No:	2.2	Date:	4-21-09
Well ID:	POOL	Weather:	Sunny, warm
ADWR No:		Sampler:	Travis Taylor

WELL DATA

Well Depth (ft bls):	313'
Casing Diameter (in):	6"
Static Water Level (ft bmp):	204.87'
Casing Volume (gals):	159
3 Casing Volumes (gals):	477

Casing Capacity	
Nominal Size (inches)	Gallons per Linear Foot
2	0.16
4	0.65
5	1.02
6	1.47
8	2.61
10	4.08

Casing Volume = gallons/foot * water column (feet)

FIELD SAMPLING DATA

Time	Elapsed Time (min)	Discharge Rate (gpm)	Total Discharge (gallons)	pH (SU)	Temp (°C)	Specific Conductance (µS/cm)	Comments
1156							
1204	8	16	128	7.75	23.1	465	
1212	16	16	256	7.75	22.1	472	
1219	23	16	368	7.77	22.4	471	
1227	31	16	496	7.73	22.6	470	

SAMPLE INFORMATION

Sample ID	Time	Container Type	Volume	No. of Containers	Analysis Method	Preservative	Comments
POOL	1232	Plastic	250 ml	1	EPA 300.0	None	Filtered

Additional Comments:

Sulfate Only

HYDRO GEO CHEM, INC.

Groundwater Sampling Form

Project No:	3720000	Client:	Freeport Copper Queen Branch
Task No:	2.2	Date:	4-16-09
Well ID:	RAMIREZ	Weather:	Sunny, windy, cool
ADWR No:		Sampler:	Travis Taylor

WELL DATA

Well Depth (ft bls):	300'
Casing Diameter (in):	6"
Static Water Level (ft bmp):	156.66'
Casing Volume (gals):	208
3 Casing Volumes (gals):	624

Casing Capacity

Nominal Size (inches)	Gallons per Linear Foot
2	0.16
4	0.65
5	1.02
6	1.47
8	2.61
10	4.08

Casing Volume = gallons/foot * water column (feet)

FIELD SAMPLING DATA

Time	Elapsed Time (min)	Discharge Rate (gpm)	Total Discharge (gallons)	pH (SU)	Temp (°C)	Specific Conductance (µS/cm)	Comments
1335							
1341	6	14	84	7.50	22.7	342	
1352	17	14	238	7.47	22.6	346	
1402	27	14	378	7.50	22.5	345	
1412	37	14	518	7.51	22.3	345	
1420	45	14	630	7.49	22.4	344	

SAMPLE INFORMATION

Sample ID	Time	Container Type	Volume	No. of Containers	Analysis Method	Preservative	Comments
RAMIREZ	1424	Plastic	250 ml	1	EPA 300.0	None	

Additional Comments:

HYDRO GEO CHEM, INC.

Groundwater Sampling Form

Project No:	3720000	Client:	Freeport Copper Queen Branch
Task No:	2.2	Date:	4-8-09
Well ID:	RAY	Weather:	Cloudy, windy, cool
ADWR No:		Sampler:	Travis Taylor

WELL DATA

Well Depth (ft bls):	100'
Casing Diameter (in):	~~8~~ 6"
Static Water Level (ft bmp):	44.66'
Casing Volume (gals):	82
3 Casing Volumes (gals):	246

Casing Capacity

Nominal Size (inches)	Gallons per Linear Foot
2	0.16
4	0.65
5	1.02
6	1.47
8	2.61
10	4.08

Casing Volume = gallons/foot * water column (feet)

FIELD SAMPLING DATA

Time	Elapsed Time (min)	Discharge Rate (gpm)	Total Discharge (gallons)	pH (SU)	Temp (°C)	Specific Conductance (µS/cm)	Comments
1204							
1212	8	8	64	6.85	22.6	1844	
1220	16	8	128	6.83	21.4	~~1844~~ 1846	
1226	22	8	176	6.85	21.0	1759	
1231	27	8	216	6.87	21.0	1718	
1235	31	8	248	6.85	21.4	1759	

SAMPLE INFORMATION

Sample ID	Time	Container Type	Volume	No. of Containers	Analysis Method	Preservative	Comments
RAY	1239	Plastic	250 ml	1	EPA 300.0	None	

Additional Comments:

HYDRO GEO CHEM, INC.

Groundwater Sampling Form

Project No:	8720000	Client:	Freeport Copper Queen Branch
Task No:	2.2	Date:	4-29-09
Well ID:	ROGERS 803	Weather:	Sunny, windy, warm
ADWR No:		Sampler:	Travis Taylor

WELL DATA

Well Depth (ft bls):	300'
Casing Diameter (in):	6"
Static Water Level (ft bmp):	131.33'
Casing Volume (gals):	246
3 Casing Volumes (gals):	744

Casing Capacity

Nominal Size (inches)	Gallons per Linear Foot
2	0.16
4	0.65
5	1.02
6	1.47
8	2.61
10	4.08

Casing Volume = gallons/foot * water column (feet)

FIELD SAMPLING DATA

Time	Elapsed Time (min)	Discharge Rate (gpm)	Total Discharge (gallons)	pH (SU)	Temp (°C)	Specific Conductance (µS/cm)	Comments
1632							
1640	8	13	104	7.16	22.9	501	
1650	18	13	234	7.46	22.0	498	
1700	28	13	364	7.47	21.8	499	
1710	38	13	494	7.54	21.9	505	
1720	48	13	624	7.51	21.8	499	
1730	58	13	754	7.52	21.9	506	

SAMPLE INFORMATION

Sample ID	Time	Container Type	Volume	No. of Containers	Analysis Method	Preservative	Comments
ROGERS 803	1733	Plastic	250 ml	1	EPA 300.0	None	Filtered

Additional Comments:

Sulfate Only

HYDRO GEO CHEM, INC.

Groundwater Sampling Form

Project No:	3720000	Client:	Freeport Copper Queen Branch
Task No:	2.2	Date:	4-16-09
Well ID:	ROGERS E	Weather:	Sunny, windy, cool
ADWR No:		Sampler:	Travis Taylor

WELL DATA

Well Depth (ft bls):	~~285'~~ 290'
Casing Diameter (in):	6"
Static Water Level (ft bmp):	149.53'
Casing Volume (gals):	199
3 Casing Volumes (gals):	597

Casing Capacity	
Nominal Size (inches)	Gallons per Linear Foot
2	0.16
4	0.65
5	1.02
6	1.47
8	2.61
10	4.08

Casing Volume = gallons/foot * water column (feet)

FIELD SAMPLING DATA

Time	Elapsed Time (min)	Discharge Rate (gpm)	Total Discharge (gallons)	pH (SU)	Temp (°C)	Specific Conductance (µS/cm)	Comments
1447							
1453	6	12	72	7.43	22.2	366	
1504	17	12	204	7.47	22.0	362	
1514	27	12	324	7.45	22.1	362	
1526	39	12	468	7.47	22.2	363	
1537	50	12	600	7.48	22.0	361	

SAMPLE INFORMATION

Sample ID	Time	Container Type	Volume	No. of Containers	Analysis Method	Preservative	Comments
ROGERS E	1541	Plastic	250 ml	1	EPA 300.0	None	

Additional Comments:

HYDRO GEO CHEM, INC.

Groundwater Sampling Form

Project No:	8720000	Client:	Freeport Copper Queen Branch
Task No:	2.2	Date:	4-21-09
Well ID:	RUIZ	Weather:	Sunny, Warm
ADWR No:		Sampler:	Travis Taylor

WELL DATA

Well Depth (ft bls):	312'
Casing Diameter (in):	6"
Static Water Level (ft bmp):	294.66'
Casing Volume (gals):	26
3 Casing Volumes (gals):	78

Casing Capacity	
Nominal Size (inches)	Gallons per Linear Foot
2	0.16
4	0.65
5	1.02
6	1.47
8	2.61
10	4.08

Casing Volume = gallons/foot * water column (feet)

FIELD SAMPLING DATA

Time	Elapsed Time (min)	Discharge Rate (gpm)	Total Discharge (gallons)	pH (SU)	Temp (°C)	Specific Conductance (µS/cm)	Comments
1337							
1348	11	N/A	N/A	7.12	23.5	753	
1355	18	N/A	N/A	7.18	22.2	757	
1359	22	N/A	N/A	7.18	22.1	766	
1405	28	N/A	N/A	7.18	22.3	759	

SAMPLE INFORMATION

Sample ID	Time	Container Type	Volume	No. of Containers	Analysis Method	Preservative	Comments
	1409	Plastic	250 ml	1	EPA 300.0	None	Filtered

Additional Comments: *unable to get exact gpm b/c well is also pumping into tank. Sulfate Only

HYDRO GEO CHEM, INC.

Groundwater Sampling Form

Project No:	3720000	Client:	Freeport Copper Queen Branch
Task No:	2.2	Date:	4-17-09
Well ID:	SCHWARTZ	Weather:	windy, sunny, cool
ADWR No:		Sampler:	Travis Taylor

WELL DATA

Well Depth (ft bls):	305'
Casing Diameter (in):	6"
Static Water Level (ft bmp):	123.53
Casing Volume (gals):	267
3 Casing Volumes (gals):	801

Casing Capacity

Nominal Size (inches)	Gallons per Linear Foot
2	0.16
4	0.65
5	1.02
6	1.47
8	2.61
10	4.08

Casing Volume = gallons/foot * water column (feet)

FIELD SAMPLING DATA

Time	Elapsed Time (min)	Discharge Rate (gpm)	Total Discharge (gallons)	pH (SU)	Temp (°C)	Specific Conductance (µS/cm)	Comments
1058							
1106	8	9	72	7.29	21.6	521	
1128	30	9	270	7.45	21.9	519	
1146	48	9	432	7.46	21.8	520	
1206	68	9	612	7.46	22.3	523	
1227	89	9	801	7.46	22.2	520	

SAMPLE INFORMATION

Sample ID	Time	Container Type	Volume	No. of Containers	Analysis Method	Preservative	Comments
SCHWARTZ	1231	Plastic	250 ml	1	EPA 300.0	None	

Additional Comments:

HYDRO GEO CHEM, INC.

Groundwater Sampling Form

Project No:	3720000	Client:	Freeport Copper Queen Branch
Task No:	2.2	Date:	4-8-09
Well ID:	STEPHENS	Weather:	windy, cloudy, cool
ADWR No:		Sampler:	Travis Taylor

WELL DATA

Well Depth (ft bls):	
Casing Diameter (in):	
Static Water Level (ft bmp):	48.45'
Casing Volume (gals):	
3 Casing Volumes (gals):	

Casing Capacity	
Nominal Size (inches)	Gallons per Linear Foot
2	0.16
4	0.65
5	1.02
6	1.47
8	2.61
10	4.08

Casing Volume = gallons/foot * water column (feet)

FIELD SAMPLING DATA

Time	Elapsed Time (min)	Discharge Rate (gpm)	Total Discharge (gallons)	pH (SU)	Temp (°C)	Specific Conductance (µS/cm)	Comments

SAMPLE INFORMATION

Sample ID	Time	Container Type	Volume	No. of Containers	Analysis Method	Preservative	Comments
		Plastic	250 ml	1	EPA 300.0	None	

Additional Comments: * WL only

HYDRO GEO CHEM, INC.

Groundwater Sampling Form

Project No:	3720000	Client:	Freeport Copper Queen Branch
Task No:	2.2	Date:	4-10-09
Well ID:	SUNBELT	Weather:	Windy, Sunny, Cool
ADWR No:		Sampler:	Travis Taylor

WELL DATA

Well Depth (ft bls):	380'
Casing Diameter (in):	6"
Static Water Level (ft bmp):	349.64'
Casing Volume (gals):	
3 Casing Volumes (gals):	

Casing Capacity

Nominal Size (inches)	Gallons per Linear Foot
2	0.16
4	0.65
5	1.02
6	1.47
8	2.61
10	4.08

Casing Volume = gallons/foot * water column (feet)

FIELD SAMPLING DATA

Time	Elapsed Time (min)	Discharge Rate (gpm)	Total Discharge (gallons)	pH (SU)	Temp (°C)	Specific Conductance (µS/cm)	Comments

SAMPLE INFORMATION

Sample ID	Time	Container Type	Volume	No. of Containers	Analysis Method	Preservative	Comments
		Plastic	250 ml	1	EPA 300.0	None	

Additional Comments: * WL only

HYDRO GEO CHEM, INC.

Groundwater Sampling Form

Project No:	3720000	Client:	Freeport Copper Queen Branch
Task No:	2.2	Date:	4-7-09
Well ID:	SWAN	Weather:	Sunny, cool
ADWR No:		Sampler:	Travis Taylor

WELL DATA

Well Depth (ft bls):	98'
Casing Diameter (in):	4"
Static Water Level (ft bmp):	31.47'
Casing Volume (gals):	44
3 Casing Volumes (gals):	132

Casing Capacity	
Nominal Size (inches)	Gallons per Linear Foot
2	0.16
4	0.65
5	1.02
6	1.47
8	2.61
10	4.08

Casing Volume = gallons/foot * water column (feet)

FIELD SAMPLING DATA

Time	Elapsed Time (min)	Discharge Rate (gpm)	Total Discharge (gallons)	pH (SU)	Temp (°C)	Specific Conductance (µS/cm)	Comments
1511							
1516	5	14	70	6.97	22.6	450	
1519	8	14	112	7.21	21.7	443	
1521	10	14	140	7.21	21.5	447	

SAMPLE INFORMATION

Sample ID	Time	Container Type	Volume	No. of Containers	Analysis Method	Preservative	Comments
SWAN	1523	Plastic	250 ml	1	EPA 300.0	None	

Additional Comments:

HYDRO GEO CHEM, INC.

Groundwater Sampling Form

Project No:	8720000	Client:	Freeport Copper Queen Branch
Task No:	2.2	Date:	5-6-09
Well ID:	TM-02A	Weather:	Sunny, cool
ADWR No:		Sampler:	Travis Taylor

WELL DATA

Well Depth (ft bls):	925'
Casing Diameter (in):	4"
Static Water Level (ft bmp):	349.38'
Casing Volume (gals):	375
3 Casing Volumes (gals):	1125

Casing Capacity	
Nominal Size (inches)	Gallons per Linear Foot
2	0.16
4	0.65
5	1.02
6	1.47
8	2.61
10	4.08

Casing Volume = gallons/foot * water column (feet)

FIELD SAMPLING DATA

Time	Elapsed Time (min)	Discharge Rate (gpm)	Total Discharge (gallons)	pH (SU)	Temp (°C)	Specific Conductance (µS/cm)	Comments
0801							
0809	8	9	72	7.82	22.5	337	
0819	18	9	162	7.91	23.9	329	
0839	38	9	342	7.97	24.8	328	
0913	72	9	648	8.17	25.7	319	
0944	103	9	927	8.08	26.7	316	
1006	125	9	1125	8.06	26.7	320	

SAMPLE INFORMATION

Sample ID	Time	Container Type	Volume	No. of Containers	Analysis Method	Preservative	Comments
TM-02A	1010	Plastic	250 ml	1	EPA 300.0	None	Filtered

Additional Comments:

Sulfate Only

HYDRO GEO CHEM, INC.

Groundwater Sampling Form

Project No:	8720000	Client:	Freeport Copper Queen Branch
Task No:	2.2	Date:	5-13-09
Well ID:	TM-03	Weather:	Sunny, hot
ADWR No:		Sampler:	

WELL DATA

Well Depth (ft bls):	200'
Casing Diameter (in):	4"
Static Water Level (ft bmp):	113.86' (mp = top of discharge pipe)
Casing Volume (gals):	56
3 Casing Volumes (gals):	168

Casing Capacity	
Nominal Size (inches)	Gallons per Linear Foot
2	0.16
4	0.65
5	1.02
6	1.47
8	2.61
10	4.08

Casing Volume = gallons/foot * water column (feet)

FIELD SAMPLING DATA

Time	Elapsed Time (min)	Discharge Rate (gpm)	Total Discharge (gallons)	pH (SU)	Temp (°C)	Specific Conductance (µS/cm)	Comments
1350							
1352	2	13	26	7.26	23.8	688	
1359	9	13	117	7.36	22.2	695	
1403	13	13	169	7.47	22.2	695	

SAMPLE INFORMATION

Sample ID	Time	Container Type	Volume	No. of Containers	Analysis Method	Preservative	Comments
TM-03	1406	Plastic	250 ml	1	EPA 300.0	None	Filtered

Additional Comments: * MP is ≈0.13' above top of surface casing.

Sulfate Only

HYDRO GEO CHEM, INC.

Groundwater Sampling Form

Project No:	8720000	Client:	Freeport Copper Queen Branch
Task No:	2.2	Date:	5-13-09
Well ID:	TM-06 MILLER	Weather:	Sunny, hot
ADWR No:		Sampler:	Travis Taylor

WELL DATA

Well Depth (ft bls):	200'
Casing Diameter (in):	4"
Static Water Level (ft bmp):	158.81'
Casing Volume (gals):	27
3 Casing Volumes (gals):	81

Casing Capacity	
Nominal Size (inches)	Gallons per Linear Foot
2	0.16
4	0.65
5	1.02
6	1.47
8	2.61
10	4.08

Casing Volume = gallons/foot * water column (feet)

FIELD SAMPLING DATA

Time	Elapsed Time (min)	Discharge Rate (gpm)	Total Discharge (gallons)	pH (SU)	Temp (°C)	Specific Conductance (µS/cm)	Comments
1234							
1237	3	12	36	6.97	22.1	474	
1242	8	12	96	7.22	21.0	463	
1245	11	12	132	7.35	20.9	465	

SAMPLE INFORMATION

Sample ID	Time	Container Type	Volume	No. of Containers	Analysis Method	Preservative	Comments
TM-06 MILLER	1248	Plastic	250 ml	1	EPA 300.0	None	Filtered

Additional Comments:

Sulfate Only

HYDRO GEO CHEM, INC.

Groundwater Sampling Form

Project No:	8720000	Client:	Freeport Copper Queen Branch
Task No:	2.2	Date:	5-13-09
Well ID:	TM-07	Weather:	sunny, hot
ADWR No:		Sampler:	Travis Taylor

WELL DATA

Well Depth (ft bls):	350'
Casing Diameter (in):	4"
Static Water Level (ft bmp):	N/A
Casing Volume (gals):	N/A
3 Casing Volumes (gals):	N/A

Casing Capacity

Nominal Size (inches)	Gallons per Linear Foot
2	0.16
4	0.65
5	1.02
6	1.47
8	2.61
10	4.08

Casing Volume = gallons/foot * water column (feet)

FIELD SAMPLING DATA

Time	Elapsed Time (min)	Discharge Rate (gpm)	Total Discharge (gallons)	pH (SU)	Temp (°C)	Specific Conductance (µS/cm)	Comments
1056							
1100	2	10	20	7.42	23.0	370	well went dry
1115	—	—	—	—	—	—	pump on
1117	2	10	20	7.42	22.5	429	well went dry
1133							pump on
1135	2	10	20	7.30	22.9	559	well went dry

SAMPLE INFORMATION

Sample ID	Time	Container Type	Volume	No. of Containers	Analysis Method	Preservative	Comments
TM-07	1145	Plastic	250 ml	1	EPA 300.0	None	Filtered

Additional Comments: * obstruction in well between 52'-55'

Sulfate Only

HYDRO GEO CHEM, INC.

Groundwater Sampling Form

Project No:	8720000	Client:	Freeport Copper Queen Branch
Task No:	2.2	Date:	5-13-09
Well ID:	TM-15 MILLER	Weather:	Sunny, hot
ADWR No:		Sampler:	Travis Taylor

WELL DATA

Well Depth (ft bls):	325'
Casing Diameter (in):	4"
Static Water Level (ft bmp):	N/A
Casing Volume (gals):	N/A
3 Casing Volumes (gals):	N/A

Casing Capacity

Nominal Size (inches)	Gallons per Linear Foot
2	0.16
4	0.65
5	1.02
6	1.47
8	2.61
10	4.08

Casing Volume = gallons/foot * water column (feet)

FIELD SAMPLING DATA

Time	Elapsed Time (min)	Discharge Rate (gpm)	Total Discharge (gallons)	pH (SU)	Temp (°C)	Specific Conductance (µS/cm)	Comments
1758							
1803	5	7	35	7.51	23.5	345	
1809	11	7	77	7.53	23.1	344	
1814	16	7	112	7.61	23.1	344	

SAMPLE INFORMATION

Sample ID	Time	Container Type	Volume	No. of Containers	Analysis Method	Preservative	Comments
TM-15 MILLER	1816	Plastic	250 ml	1	EPA 300.0	None	Filtered

Additional Comments: Obstruction in well @ about 132'. Another Sulfate Only Sounder is stuck in well (tape is broke off @ about 147'). Previous data shows static at ~294'. Will purge well based on that data.

HYDRO GEO CHEM, INC.

Groundwater Sampling Form

Project No:	8720000	Client:	Freeport Copper Queen Branch
Task No:	2.2	Date:	5-13-09
Well ID:	TM-16	Weather:	Sunny, hot
ADWR No:		Sampler:	

WELL DATA

Well Depth (ft bls):	115'
Casing Diameter (in):	4"
Static Water Level (ft bmp):	82.01'
Casing Volume (gals):	22
3 Casing Volumes (gals):	66

Casing Capacity	
Nominal Size (inches)	Gallons per Linear Foot
2	0.16
4	0.65
5	1.02
6	1.47
8	2.61
10	4.08

Casing Volume = gallons/foot * water column (feet)

FIELD SAMPLING DATA

Time	Elapsed Time (min)	Discharge Rate (gpm)	Total Discharge (gallons)	pH (SU)	Temp (°C)	Specific Conductance (µS/cm)	Comments
1511							
1513	2	17	34	6.75	23.2	1143	
1517	6	17	102	6.87	21.5	1172	
1520	9	17	153	6.93	21.1	1179	

SAMPLE INFORMATION

Sample ID	Time	Container Type	Volume	No. of Containers	Analysis Method	Preservative	Comments
TM-16	1522	Plastic	250 ml	1	EPA 300.0	None	Filtered

Additional Comments:

Sulfate Only

HYDRO GEO CHEM, INC.

Groundwater Sampling Form

Project No:	8720000	Client:	Freeport Copper Queen Branch
Task No:	2.2	Date:	4-22-09
Well ID:	TM-19A	Weather:	Cloudy, warm, breezy
ADWR No:		Sampler:	Travis Taylor

WELL DATA

Well Depth (ft bls):	700'
Casing Diameter (in):	4"
Static Water Level (ft bmp):	200.57'
Casing Volume (gals):	327
3 Casing Volumes (gals):	981

Casing Capacity

Nominal Size (inches)	Gallons per Linear Foot
2	0.16
4	0.65
5	1.02
6	1.47
8	2.61
10	4.08

Casing Volume = gallons/foot * water column (feet)

FIELD SAMPLING DATA

Time	Elapsed Time (min)	Discharge Rate (gpm)	Total Discharge (gallons)	pH (SU)	Temp (°C)	Specific Conductance (µS/cm)	Comments
1203							
1311	8	34	272	7.63	23.9	458	
1319	16	34	544	7.40	24.1	494	
1324	21	34	714	7.47	24.2	495	
1328	25	34	850	7.46	24.3	496	
1332	29	34	986	7.44	24.3	494	

SAMPLE INFORMATION

Sample ID	Time	Container Type	Volume	No. of Containers	Analysis Method	Preservative	Comments
TM-19A	1333	Plastic	250 ml	1	EPA 300.0	None	Filtered

Additional Comments:

Sulfate Only

HYDRO GEO CHEM, INC.

Groundwater Sampling Form

Project No:	8720000	Client:	Freeport Copper Queen Branch
Task No:	2.2	Date:	5-7-09
Well ID:	TM-42	Weather:	Sunny, warm
ADWR No:		Sampler:	Travis Taylor

WELL DATA

Well Depth (ft bls):	250'
Casing Diameter (in):	5"
Static Water Level (ft bmp):	212.37'
Casing Volume (gals):	39
3 Casing Volumes (gals):	117

Casing Capacity

Nominal Size (inches)	Gallons per Linear Foot
2	0.16
4	0.65
5	1.02
6	1.47
8	2.61
10	4.08

Casing Volume = gallons/foot * water column (feet)

FIELD SAMPLING DATA

Time	Elapsed Time (min)	Discharge Rate (gpm)	Total Discharge (gallons)	pH (SU)	Temp (°C)	Specific Conductance (µS/cm)	Comments
1051							
1102	11	5	55	6.76	23.7	1153	
1108	17	5	85	6.82	23.6	1162	
1115	24	5	120	6.88	24.5	1155	

SAMPLE INFORMATION

Sample ID	Time	Container Type	Volume	No. of Containers	Analysis Method	Preservative	Comments
TM-42	1118	Plastic	250 ml	1	EPA 300.0	None	Filtered
DUP050709	1118						

Additional Comments:

Sulfate Only

HYDRO GEO CHEM, INC.

Groundwater Sampling Form

Project No:	3720000	Client:	Freeport Copper Queen Branch
Task No:	2.2	Date:	4-17-09
Well ID:	TVI 236	Weather:	sunny, windy, cool
ADWR No:		Sampler:	Travis Taylor

WELL DATA

Well Depth (ft bls):	222'
Casing Diameter (in):	12"
Static Water Level (ft bmp):	122.73'
Casing Volume (gals):	—
3 Casing Volumes (gals):	—

Casing Capacity

Nominal Size (inches)	Gallons per Linear Foot
2	0.16
4	0.65
5	1.02
6	1.47
8	2.61
10	4.08

Casing Volume = gallons/foot * water column (feet)

FIELD SAMPLING DATA

Time	Elapsed Time (min)	Discharge Rate (gpm)	Total Discharge (gallons)	pH (SU)	Temp (°C)	Specific Conductance (µS/cm)	Comments
~~0945~~							
0945	—	—	—	7.36	19.3	418	

SAMPLE INFORMATION

Sample ID	Time	Container Type	Volume	No. of Containers	Analysis Method	Preservative	Comments
TVI 236	0947	Plastic	250 ml	1	EPA 300.0	None	
DUP041709	0947						

Additional Comments: * pump is constantly on most of the day.

HYDRO GEO CHEM, INC.

Groundwater Sampling Form

Project No:	3720000	Client:	Freeport Copper Queen Branch
Task No:	3.2	Date:	4-17-09
Well ID:	TVI 713	Weather:	windy, sunny, cool
ADWR No:		Sampler:	Travis Taylor

WELL DATA

Well Depth (ft bls):	200'
Casing Diameter (in):	
Static Water Level (ft bmp):	126.73'
Casing Volume (gals):	
3 Casing Volumes (gals):	

Casing Capacity

Nominal Size (inches)	Gallons per Linear Foot
2	0.16
4	0.65
5	1.02
6	1.47
8	2.61
10	4.08

Casing Volume = gallons/foot * water column (feet)

FIELD SAMPLING DATA

Time	Elapsed Time (min)	Discharge Rate (gpm)	Total Discharge (gallons)	pH (SU)	Temp (°C)	Specific Conductance (µS/cm)	Comments
~~702~~							

SAMPLE INFORMATION

Sample ID	Time	Container Type	Volume	No. of Containers	Analysis Method	Preservative	Comments
		Plastic	250 ml	1	EPA 300.0	None	

Additional Comments: * WL only

HYDRO GEO CHEM, INC.

Groundwater Sampling Form

Project No:	3720000	Client:	Freeport Copper Queen Branch
Task No:	2.2	Date:	4-17-09
Well ID:	TVI 875	Weather:	Windy, sunny, cool
ADWR No:		Sampler:	Travis Taylor

WELL DATA

Well Depth (ft bls):	330'
Casing Diameter (in):	8"
Static Water Level (ft bmp):	N/A
Casing Volume (gals):	N/A
3 Casing Volumes (gals):	N/A

Casing Capacity

Nominal Size (inches)	Gallons per Linear Foot
2	0.16
4	0.65
5	1.02
6	1.47
8	2.61
10	4.08

Casing Volume = gallons/foot * water column (feet)

FIELD SAMPLING DATA

Time	Elapsed Time (min)	Discharge Rate (gpm)	Total Discharge (gallons)	pH (SU)	Temp (°C)	Specific Conductance (µS/cm)	Comments
1029	—	—	—	7.31	21.5	690	

SAMPLE INFORMATION

Sample ID	Time	Container Type	Volume	No. of Containers	Analysis Method	Preservative	Comments
TVI 875	1034	Plastic	250 ml	1	EPA 300.0	None	

Additional Comments: * pump is constantly on.

HYDRO GEO CHEM, INC.

Groundwater Sampling Form

Project No:	8720000	Client:	Freeport Copper Queen Branch
Task No:	2.2	Date:	4-22-09
Well ID:	WEED	Weather:	Cloudy, warm
ADWR No:		Sampler:	Travis Taylor

WELL DATA

Well Depth (ft bls):	~~300+~~ 320'
Casing Diameter (in):	
Static Water Level (ft bmp):	N/A
Casing Volume (gals):	N/A
3 Casing Volumes (gals):	N/A

Casing Capacity

Nominal Size (inches)	Gallons per Linear Foot
2	0.16
4	0.65
5	1.02
6	1.47
8	2.61
10	4.08

Casing Volume = gallons/foot * water column (feet)

FIELD SAMPLING DATA

Time	Elapsed Time (min)	Discharge Rate (gpm)	Total Discharge (gallons)	pH (SU)	Temp (°C)	Specific Conductance (µS/cm)	Comments
1042							
1044	2	18	36	7.32	23.3	361	
1048	6	18	108	7.41	22.1	364	
1052	10	18	180	7.44	22.0	369	
1056	14	18	252	7.46	22.2	368	

SAMPLE INFORMATION

Sample ID	Time	Container Type	Volume	No. of Containers	Analysis Method	Preservative	Comments
WEED	1057	Plastic	250 ml	1	EPA 300.0	None	Filtered

Additional Comments: * no access for WL.

Sulfate Only

HYDRO GEO CHEM, INC.

Groundwater Sampling Form

Project No:	8720000	Client:	Freeport Copper Queen Branch
Task No:	2.2	Date:	4-15-09
Well ID:	WEISKOPF	Weather:	sunny, windy, cool
ADWR No:		Sampler:	Travis Taylor

WELL DATA

Well Depth (ft bls):	200'
Casing Diameter (in):	6"
Static Water Level (ft bmp):	144.38'
Casing Volume (gals):	82
3 Casing Volumes (gals):	246

Casing Capacity	
Nominal Size (inches)	Gallons per Linear Foot
2	0.16
4	0.65
5	1.02
6	1.47
8	2.61
10	4.08

Casing Volume = gallons/foot * water column (feet)

FIELD SAMPLING DATA

Time	Elapsed Time (min)	Discharge Rate (gpm)	Total Discharge (gallons)	pH (SU)	Temp (°C)	Specific Conductance (µS/cm)	Comments
1426							
1434	6	9	54	7.15	21.5	1134	H_2O taken from hose
1441	13	9	117	7.80	20.4	1130	H_2O taken from split spicket
1452	24	9	216	7.22	21.4	1188	H_2O taken from hose
1456	28	9	252	7.53	21.1	1164	H_2O taken from split spick

SAMPLE INFORMATION

Sample ID	Time	Container Type	Volume	No. of Containers	Analysis Method	Preservative	Comments
WEISKOPF	1501	Plastic	250 ml	1	EPA 300.0	None	

Additional Comments:

HYDRO GEO CHEM. INC.

Groundwater Sampling Form

Project No:	8720000	Client:	Freeport Copper Queen Branch
Task No:	2.2	Date:	4-16-09
Well ID:	ZANDER	Weather:	sunny, cool, windy
ADWR No:		Sampler:	Travis Taylor

WELL DATA

Well Depth (ft bls):	280'
Casing Diameter (in):	6"
Static Water Level (ft bmp):	144.94'
Casing Volume (gals):	199
3 Casing Volumes (gals):	597

Casing Capacity	
Nominal Size (inches)	Gallons per Linear Foot
2	0.16
4	0.65
5	1.02
6	1.47
8	2.61
10	4.08

Casing Volume = gallons/foot * water column (feet)

FIELD SAMPLING DATA

Time	Elapsed Time (min)	Discharge Rate (gpm)	Total Discharge (gallons)	pH (SU)	Temp (°C)	Specific Conductance (µS/cm)	Comments
1006							
1014	8	13	104	7.38	21.6	353	
1026	20	13	260	7.46	21.5	352	
1036	30	13	390	7.48	21.6	354	
1046	40	13	520	7.48	21.6	352	
1052	46	13	598	7.47	21.7	352	

SAMPLE INFORMATION

Sample ID	Time	Container Type	Volume	No. of Containers	Analysis Method	Preservative	Comments
ZANDER	1056	Plastic	250 ml	1	EPA 300.0	None	

Additional Comments:

HYDRO GEO CHEM. INC.

Groundwater Sampling Form

Project No:	3720000	Client:	Freeport Copper Queen Branch
Task No:	2.2	Date:	4-9-09
Well ID:	EQB040909/FB040909	Weather:	sunny, cool
ADWR No:		Sampler:	Travis Taylor

WELL DATA

Well Depth (ft bls):

Casing Diameter (in):

Static Water Level (ft bmp):

Casing Volume (gals):

3 Casing Volumes (gals):

Casing Capacity	
Nominal Size (inches)	Gallons per Linear Foot
2	0.16
4	0.65
5	1.02
6	1.47
8	2.61
10	4.08

Casing Volume = gallons/foot * water column (feet)

FIELD SAMPLING DATA

Time	Elapsed Time (min)	Discharge Rate (gpm)	Total Discharge (gallons)	pH (SU)	Temp (°C)	Specific Conductance (µS/cm)	Comments

SAMPLE INFORMATION

Sample ID	Time	Container Type	Volume	No. of Containers	Analysis Method	Preservative	Comments
EQB040909	1409	Plastic	250 ml	1	EPA 300.0	None	
FB040909	1409						

Additional Comments: * PANAGAKOS site.

HYDRO GEO CHEM, INC.

Groundwater Sampling Form

Project No:	3720000	Client:	Freeport Copper Queen Branch
Task No:	2.2	Date:	4-17-09
Well ID:	FB041709/EQB041709	Weather:	Sunny, windy, cool
ADWR No:		Sampler:	Travis Taylor

WELL DATA

Well Depth (ft bis):	
Casing Diameter (in):	
Static Water Level (ft bmp):	
Casing Volume (gals):	
3 Casing Volumes (gals):	

Casing Capacity

Nominal Size (inches)	Gallons per Linear Foot
2	0.16
4	0.65
5	1.02
6	1.47
8	2.61
10	4.08

Casing Volume = gallons/foot * water column (feet)

FIELD SAMPLING DATA

Time	Elapsed Time (min)	Discharge Rate (gpm)	Total Discharge (gallons)	pH (SU)	Temp (°C)	Specific Conductance (µS/cm)	Comments

SAMPLE INFORMATION

Sample ID	Time	Container Type	Volume	No. of Containers	Analysis Method	Preservative	Comments
FB041709	0954	Plastic	250 ml	1	EPA 300.0	None	
EQB041709	1005						

Additional Comments:

HYDRO GEO CHEM, INC.

Groundwater Sampling Form

Project No:	8720000	Client:	Freeport Copper Queen Branch
Task No:	2.2	Date:	4-23-09
Well ID:	EQB042309/FB042309	Weather:	Sunny, warm/cool
ADWR No:		Sampler:	Travis Taylor

WELL DATA

Well Depth (ft bls):	
Casing Diameter (in):	
Static Water Level (ft bmp):	
Casing Volume (gals):	
3 Casing Volumes (gals):	

Casing Capacity	
Nominal Size (inches)	Gallons per Linear Foot
2	0.16
4	0.65
5	1.02
6	1.47
8	2.61
10	4.08

Casing Volume = gallons/foot * water column (feet)

FIELD SAMPLING DATA

Time	Elapsed Time (min)	Discharge Rate (gpm)	Total Discharge (gallons)	pH (SU)	Temp (°C)	Specific Conductance (µS/cm)	Comments

SAMPLE INFORMATION

Sample ID	Time	Container Type	Volume	No. of Containers	Analysis Method	Preservative	Comments
EQB042309	1010	Plastic	250 ml	1	EPA 300.0	None	Filtered
FB042309	1010						

Additional Comments:

Sulfate Only

HYDRO GEO CHEM, INC.

Groundwater Sampling Form

Project No:	8720000	Client:	Freeport Copper Queen Branch
Task No:	2.2	Date:	4-30-09
Well ID:	FB043009/EQB043009	Weather:	Sunny, cool
ADWR No:		Sampler:	Travis Taylor

WELL DATA

Well Depth (ft bls):	
Casing Diameter (in):	
Static Water Level (ft bmp):	
Casing Volume (gals):	
3 Casing Volumes (gals):	

Casing Capacity

Nominal Size (inches)	Gallons per Linear Foot
2	0.16
4	0.65
5	1.02
6	1.47
8	2.61
10	4.08

Casing Volume = gallons/foot * water column (feet)

FIELD SAMPLING DATA

Time	Elapsed Time (min)	Discharge Rate (gpm)	Total Discharge (gallons)	pH (SU)	Temp (°C)	Specific Conductance (µS/cm)	Comments

SAMPLE INFORMATION

Sample ID	Time	Container Type	Volume	No. of Containers	Analysis Method	Preservative	Comments
FB043009	0945	Plastic	250 ml	1	EPA 300.0	None	Filtered
EQB043009	0954						

Additional Comments:

Sulfate Only

HYDRO GEO CHEM, INC.

Groundwater Sampling Form

Project No:	8720000	Client:	Freeport Copper Queen Branch
Task No:	2.2	Date:	5-7-09
Well ID:	FB050709/EQB050709	Weather:	Sunny, warm
ADWR No:		Sampler:	Travis Taylor

WELL DATA

Well Depth (ft bls):	
Casing Diameter (in):	
Static Water Level (ft bmp):	
Casing Volume (gals):	
3 Casing Volumes (gals):	

Casing Capacity	
Nominal Size (inches)	Gallons per Linear Foot
2	0.16
4	0.65
5	1.02
6	1.47
8	2.61
10	4.08

Casing Volume = gallons/foot * water column (feet)

FIELD SAMPLING DATA

Time	Elapsed Time (min)	Discharge Rate (gpm)	Total Discharge (gallons)	pH (SU)	Temp (°C)	Specific Conductance (µS/cm)	Comments

SAMPLE INFORMATION

Sample ID	Time	Container Type	Volume	No. of Containers	Analysis Method	Preservative	Comments
FB050709	1125	Plastic	250 ml	1	EPA 300.0	None	Filtered
EQB050709	1130						

Additional Comments:

Sulfate Only

HYDRO GEO CHEM, INC.

Groundwater Sampling Form

Project No:	8720000	Client:	Freeport Copper Queen Branch
Task No:	2.2	Date:	6-24-09
Well ID:	NWC-04	Weather:	sunny, hot
ADWR No:		Sampler:	Travis Taylor

WELL DATA

Well Depth (ft bls):	
Casing Diameter (in):	
Static Water Level (ft bmp):	N/A
Casing Volume (gals):	N/A
3 Casing Volumes (gals):	N/A

Casing Capacity	
Nominal Size (inches)	Gallons per Linear Foot
2	0.16
4	0.65
5	1.02
6	1.47
8	2.61
10	4.08

Casing Volume = gallons/foot * water column (feet)

FIELD SAMPLING DATA

Time	Elapsed Time (min)	Discharge Rate (gpm)	Total Discharge (gallons)	pH (SU)	Temp (°C)	Specific Conductance (µS/cm)	Comments
1307	—	—	—	6.93	25.6	792	

SAMPLE INFORMATION

Sample ID	Time	Container Type	Volume	No. of Containers	Analysis Method	Preservative	Comments
NWC-04	1307	Plastic	250 ml	1	EPA 300.0	None	Filtered

Additional Comments: * pump constantly on & off.

Sulfate Only

ARIZONA WATER COMPANY

PUMPING LEVEL

[X] APRIL

[ ] OCTOBER

Division: BISBEE

Year: 2009

WELL # AND NAME	STATIC WATER LEVEL (FT.) (PUMP OFF)	APPROX. LENGTH OF TIME PUMP "OFF" PRIOR TO RECORDING STATIC WATER LEVEL	DYNAMIC WATER LEVEL (FT.) (PUMP ON)	PUMP DISCHARGE (GPM)	APPROX. LENGTH OF TIME PUMP "ON" PRIOR TO RECORDING DYNAMIC WATER LEVEL
#2 - Naco DWR #55-616586	118'	6 hrs	163'	82 gpm	4.5 hrs
#3 - Naco Power DWR #55-616585	114'	6.5 hrs	184'	770 gpm	4 hrs
#4 - Naco Power Plant DWR #55-616584	110'	11 hrs	132'	780 gpm Discharge Throttled to 1 ¼ Turns Open	6 hrs
#5 - Naco DWR #55-590620	286'	6 hrs	352'	460 gpm	4 hrs

AFH

THIRD QUARTER 2009
GROUNDWATER MONITORING REPORT

TASKS 1.0 AND 2.2 OF AQUIFER CHARACTERIZATION PLAN
MITIGATION ORDER ON CONSENT DOCKET NO. P-121-07
COCHISE COUNTY, ARIZONA

Prepared for:

FREEPORT-MCMORAN
COPPER QUEEN BRANCH
36 West Highway 92
Bisbee, Arizona 85603

Prepared by:

HYDRO GEO CHEM, INC.
51 West Wetmore Road, Suite 101
Tucson, Arizona 85705
(520) 293-1500

October 20, 2009



HYDRO GEO CHEM, INC.

Environmental Science & Technology

THIRD QUARTER 2009
GROUNDWATER MONITORING REPORT

TASKS 1.0 AND 2.2 OF AQUIFER CHARACTERIZATION PLAN
MITIGATION ORDER ON CONSENT DOCKET NO. P-121-07
COCHISE COUNTY, ARIZONA

Prepared for:

FREEPORT-MCMORAN
COPPER QUEEN BRANCH
36 West Highway 92
Bisbee, Arizona 85603

Approved by:

REGISTERED GEOLOGIST
CERTIFICATE NO.
30842
JAMES R.
NORRIS
Date Signed 10/20/09
ARIZONA U.S.A.
Expires 12/31/09

James R. Norris
Arizona Registered Geologist No. 30842

Prepared by:

Daniel R. Simpson
Senior Hydrogeologist

October 20, 2009

TABLE OF CONTENTS

1. INTRODUCTION 1
   1.1 Scope of Groundwater Monitoring 1

2. GROUNDWATER MONITORING RESULTS 3
   2.1 Results of Monitoring for Tasks 1.0 and 2.2 3
   2.2 Quality Assurance/Quality Control Review 3

3. FINDINGS 5

4. REFERENCES 7

TABLES

1 Summary of Groundwater Monitoring Third Quarter 2009
2 Compilation of Analytical Results for Inorganic Analytes and Field Parameters
3 Compilation of Groundwater Elevation Data

FIGURES

1 Generalized Geology and Well Locations
2 Sulfate Concentrations in Groundwater Third Quarter 2009
3 Groundwater Elevations Third Quarter 2009

APPENDICES

A Data Verification Report
B ACZ Laboratories, Inc. Analytical Reports
C Groundwater Sampling Forms

1. INTRODUCTION

This report was prepared for Freeport-McMoRan Copper Queen Branch (CQB), and provides the results of groundwater monitoring conducted in the third quarter of 2009 in the vicinity of the Concentrator Tailing Storage Area (CTSA). Groundwater monitoring was conducted by CQB pursuant to Tasks 1.0 and 2.2 of the Work Plan (Hydro Geo Chem, Inc. [HGC], 2008a) to characterize sulfate in the vicinity of the CTSA. The Work Plan was submitted to Arizona Department of Environmental Quality (ADEQ) on December 17, 2007 (ADEQ, 2007) pursuant to the Mitigation Order on Consent Docket No. P-121-07. CQB initiated water sampling prior to work plan approval while ADEQ was commenting on the Work Plan and CQB was responding to their comments. Revision 1 of the Work Plan was submitted to ADEQ on July 3, 2008 and ADEQ approved the Work Plan on August 3, 2008. HGC prepared this groundwater monitoring report on behalf of CQB.

1.1 Scope of Groundwater Monitoring

The scope of the groundwater monitoring program is described in Sections 3.2, 3.3.2 and 3.3.3 of the Work Plan (HGC, 2008a). This report presents the results of groundwater monitoring conducted in the third quarter of 2009 for Tasks 1.0 and 2.2 of the Work Plan. Groundwater monitoring for Task 1.0 consisted of identifying private drinking water supply wells and public water supply system wells within one mile of the sulfate plume. The groundwater plume is considered to consist of groundwater with sulfate in excess of 250 milligrams per liter (mg/L) attributable to the CTSA. In addition, ongoing quarterly monitoring of drinking water supply wells and monthly monitoring for sulfate trend analysis at certain wells are conducted as described in Section 4 of the Work Plan. Groundwater monitoring for Task 2.2 consisted of water elevation measurement and collection of groundwater samples from wells in the vicinity of the CTSA. Figure 1 presents a generalized geologic map of the study area and well locations where data were collected during this reporting period.

The Work Plan identifies two purposes for the groundwater monitoring program required in Task 2.2; plume monitoring and regional monitoring. Plume monitoring is conducted

quarterly at wells that are proximal to the sulfate plume in order to track the plume's location in the aquifer. Regional monitoring to characterize hydrologic conditions outside the area of the sulfate plume was completed in the third quarter of 2008 (HGC, 2008b). This report presents the results of well inventory and plume monitoring conducted during the third quarter of 2009. Pursuant to the Work Plan, the only constituent of interest for monitoring is sulfate.

Table 1 lists wells identified in the Work Plan for plume monitoring, their availability for sampling in the third quarter of 2009, and their sampling status. Groundwater sampling and analysis methods used by HGC are described in the Quality Assurance Project Plan (QAPP) contained in Appendix F of the Work Plan (HGC, 2008a). Results of groundwater monitoring for Tasks 1.0 and 2.2 are presented in Section 2.

2. GROUNDWATER MONITORING RESULTS

2.1 Results of Monitoring for Tasks 1.0 and 2.2

Analytical results and groundwater elevation data for the third quarter of 2009 are tabulated in Table 2. Figure 2 shows the concentrations of dissolved sulfate in the wells sampled in the second quarter of 2009. The most recent sample results are shown at wells where multiple samples were collected during the quarter. The highest sulfate concentration measured at co-located wells was used for concentration contouring. Figure 3 shows groundwater elevations in the third quarter of 2009. Groundwater elevations were calculated using the depth to water measurements made under static (nonpumping) conditions for all wells shown.

2.2 Quality Assurance/Quality Control Review

Pursuant to Section 6.4 of the QAPP, a data verification report was prepared for quality assurance and quality control purposes. The data verification report and analytical laboratory reports for data collected by HGC during the third quarter of 2009 are included in Appendix A and Appendix B, respectively. Copies of groundwater sampling forms for samples collected by HGC are in Appendix C. As determined by the analytical data verification review, all data for samples collected in the third quarter of 2009 by HGC are of acceptable quality for use in the groundwater monitoring being conducted pursuant to the Mitigation Order.

3. FINDINGS

This report provides the results of groundwater monitoring conducted within the vicinity of the CTSA for the third quarter of 2009. Groundwater samples were collected from 80 plume monitoring and well inventory wells, and depth to water measurements were collected at 75 wells. The April 2009 Aquifer Characterization Report (HGC, 2009) provides detailed descriptions of the hydrogeology, water quality, and sulfate plume. Findings based on the third quarter 2009 groundwater monitoring are described below.

- Water quality samples have been collected from wells completed in three principal water bearing units in the area: basin fill, undifferentiated Bisbee Group, and Glance Conglomerate. The undifferentiated Bisbee Group consists, from youngest to oldest, of the Cintura Formation, Upper Mural Limestone, Lower Mural Limestone and Morita Formation. Figures 2 and 3 provide the screened lithology of the wells sampled.
- Sulfate concentration data indicate that the plume extends to the southwest from the vicinity of the former evaporation pond to the vicinity of Naco and to the south to the vicinity of Bisbee Junction (Figure 2). The groundwater monitoring data indicate that the sulfate plume extends over an area of approximately 2.8 miles by 3.9 miles and is contained primarily in the basin fill and undifferentiated Bisbee Group except near the former evaporation pond where wells in the Glance Conglomerate have sulfate concentrations greater than 250 mg/L. Comparison of the third quarter 2009 sulfate concentrations with previous quarters indicates no significant change in the plume geometry since the Mitigation Order sampling began in the first quarter 2008.
- Groundwater elevations decrease from north to south east of the Black Gap fault in the region between the Bisbee Municipal Airport and Bisbee Junction, and from east to west across the central portion of the study area west of the Black Gap fault (Figure 3). Comparison of the third quarter 2009 water elevations with those observed in the second quarter 2009 indicates about a 1.52-foot decrease in the average groundwater elevation and only minor differences in the apparent groundwater flow directions.
- Groundwater monitoring conducted during the third quarter 2009 is deemed to have met the objectives of monitoring drinking water supply wells within one mile of the plume, identifying the location of the plume, and providing potentiometric data in the vicinity of the plume.

4. REFERENCES

Arizona Department of Environmental Quality. 2007. Mitigation Order on Consent, Docket No. P-121-07, In the Matter of: Phelps Dodge Corporation, Copper Queen Branch, located at 36 West Highway 92, Bisbee, Arizona, ADEQ Identification Number 100531. November 14, 2007.

Hydro Geo Chem, Inc. (HGC). 2008a. Revision 1, Work Plan to Characterize and Mitigate Sulfate with Respect to Drinking Water Supplies in the Vicinity of the Concentrator Tailing Storage Area, Cochise County, Arizona. July 3, 2008.

HGC. 2008b. Third Quarter 2008, Groundwater Monitoring Report, Tasks 1.0, 2.2 and 2.3 of Aquifer Characterization Plan Mitigation Order on Consent No. P-121-07, Cochise County, Arizona. October 27, 2008.

HGC. 2009. Aquifer Characterization Report, Task 4.0 of Aquifer Characterization Plan, Mitigation Order on Consent Docket No. P-121-07, Cochise County, Arizona, Volume I. April 29, 2009.

TABLES

TABLE 1
Summary of Groundwater Monitoring Third Quarter 2009

Well Name	ADWR 55 Registry No.	Owner	Monitoring Purpose	Casing Depth (feet)	Water Level Measured?	Water Sample Collected?	Status
ANDERSON	613396	Anderson	Well Inventory	236	YES	YES	Water quality sample collected in July 2009
AWC-02	616586	Arizona Water Company	Plume	330	NO	YES	Water quality sample collected in July 2009
AWC-03	616585	Arizona Water Company	Plume	269	NO	YES	Water quality sample collected in July 2009
AWC-04	616584	Arizona Water Company	Plume	250	NO	YES	Water quality sample collected in July 2009
AWC-05	590620	Arizona Water Company	Plume	1183	NO	YES	Water quality sample collected in July 2009
BANKS 986	647986	Banks	Well Inventory	435	NO	YES	Water quality sample collected in July 2009; unable to collect water level due to obstruction
BANKS 987	647987	Banks	Well Inventory	339	YES	NO	Well identified for water level measurements only
BARTON 010	085010	Barton	Plume	300	NO	NO	Dry
BARTON 919	644919	Barton	Plume	130	YES	NO	Well not operational; identified for water level measurements only
BF-01	539783	Copper Queen Branch	Plume	400	YES	YES	Water quality sample collected in August 2009
BIMA	577927	Bisbee Municipal Airport	Plume	465	YES	YES	Water quality sample collected in July 2009
BLOMMER	633472	Blommer	Well Inventory	380	NO	NO	Owner declined participation in monitoring program
BMO-2008-1G	909474	Copper Queen Branch	Plume	310	YES	YES	Water quality sample collected in August 2009
BMO-2008-3B	909147	Copper Queen Branch	Plume	260	YES	YES	Water quality sample collected in August 2009
BMO-2008-4B	910096	Copper Queen Branch	Plume	610	YES	YES	Water quality sample collected in August 2009
BMO-2008-5B	909653	Copper Queen Branch	Plume	285	YES	YES	Water quality sample collected in August 2009
BMO-2008-5M	909552	Copper Queen Branch	Plume	450	YES	YES	Water quality sample collected in August 2009
BMO-2008-6B	909146	Copper Queen Branch	Plume	265	YES	YES	Water quality sample collected in August 2009
BMO-2008-6M	909019	Copper Queen Branch	Plume	450	YES	YES	Water quality sample collected in August 2009
BMO-2008-7M	908794	Copper Queen Branch	Plume	670	YES	YES	Water quality sample collected in August 2009
BMO-2008-8B	910097	Copper Queen Branch	Plume	480	YES	YES	Water quality sample collected in August 2009
BMO-2008-8M	909711	Copper Queen Branch	Plume	1210	YES	YES	Water quality sample collected in August 2009
BMO-2008-9M	909255	Copper Queen Branch	Plume	775	YES	YES	Water quality sample collected in August 2009
BMO-2008-10GU	909272	Copper Queen Branch	Plume	449	YES	YES	Water quality sample collected in August 2009
BMO-2008-10GL	909435	Copper Queen Branch	Plume	810	YES	YES	Water quality sample collected in August 2009
BMO-2008-11G	909434	Copper Queen Branch	Plume	760	YES	YES	Water quality sample collected in August 2009
BMO-2008-13B	909551	Copper Queen Branch	Plume	474	YES	YES	Water quality sample collected in August 2009
BMO-2008-13M	909760	Copper Queen Branch	Plume	1030	YES	YES	Water quality sample collected in August 2009
BULLARD	602134	Bullard	Plume	300	NO	NO	Well not operational; unable to collect water level due to obstruction

TABLE 1
Summary of Groundwater Monitoring Third Quarter 2009

Well Name	ADWR 55 Registry No.	Owner	Monitoring Purpose	Casing Depth (feet)	Water Level Measured?	Water Sample Collected?	Status
BURKE	212268	Burke	Plume	781	YES	YES	Water quality sample collected in August 2009
CHAMBERS	629807	Chambers	Well Inventory	245	NO	YES	Water quality samples collected in July 2009; no access to well casing for water level measurement
COB MW-1	903992	City of Bisbee	Plume	420	YES	YES	Water quality sample collected in July 2009
COB MW-2	903984	City of Bisbee	Plume	170	YES	YES	Water quality sample collected in July 2009
COB MW-3	906823	City of Bisbee	Plume	269	YES	YES	Water quality sample collected in July 2009
COB WL	593116	City of Bisbee	Plume	150	YES	YES	Water quality sample collected in July 2009
COLLINS[1]	565260	Collins	Well Inventory	320	YES	YES	Water quality sample collected in July 2009
COOPER	623564	Cooper, Teresa	Plume	325	NO	YES	Water quality samples collected in July 2009; unable to collect water level due to obstruction
COOPER C	637069	Cooper, Charles	Plume	220	YES	YES	Water quality sample collected in July 2009
CROWLEY	510298	Crowley	Plume	788	NO	NO	Dry
DODSON	644927	Dodson	Plume	200	YES	YES	Water quality sample collected in July 2009
DOUGLASS 791	592791	Douglass	Well Inventory	200	YES	NO	Well not operational; identified for water level measurements only
DOUGLASS 792	592792	Douglass	Well Inventory	200	YES	NO	Well not operational; identified for water level measurements only
DURAZO	NR	Durazo	Well Inventory	ND	NO	YES	Water quality samples collected in July 2009; no access to well casing for water level measurement
EAST	599796	East	Well Inventory	125	YES	YES	Water quality sample collected in July 2009
EPPELE 641	805641	Eppele	Well Inventory	265	YES	YES	Water quality sample collected in July 2009
FLEMING	218386	Fleming	Well Inventory	400	YES	NO	Well installation completed February 2009 however, not operational; identified for water level measurement only
FRANCO	500101	Franco	Well Inventory	200	NO	YES	Water quality sample collected in July 2009; unable to collect water level measurement due to obstruction
FULTZ	212447	Fultz	Well Inventory	300	YES	YES	Water quality sample collected in July 2009
GARNER 557	558557	Garner	Plume	300	YES	NO	Well identified for water level measurements only
GARNER 635	587635	Garner	Plume	680	YES	YES	Water quality sample collected in July 2009
GGOOSE 546	628546	Galloping Goose Properties	Plume	430	NO	NO	Well not operational, unable to collect water level due to obstruction
GGOOSE 547	628547	Galloping Goose Properties	Plume	800	YES	YES	Water quality sample collected in August 2009
GL-03	539782	Copper Queen Branch	Plume	820	YES	YES	Water quality sample collected in August 2009
GOAR RANCH	610695	Goar	Well Inventory	250	YES	NO	Well identified for water level measurement only
GREGG	630852	Gregg	Plume	ND	NO	NO	Dry
HOBAN	805290	Hoban	Well Inventory	316	YES	YES	Water quality sample collected in July 2009
HOWARD	NR	Howard	Well Inventory	200	YES	YES	Water quality sample collected in July 2009
HULL 854	606854	Hull	Plume	25	NO	NO	Well not located
KEEFER	209744	Keefer	Well Inventory	245	YES	YES	Water quality sample collected in July 2009

TABLE 1
Summary of Groundwater Monitoring Third Quarter 2009

Well Name	ADWR 55 Registry No.	Owner	Monitoring Purpose	Casing Depth (feet)	Water Level Measured?	Water Sample Collected?	Status
MCCONNELL 265	539265	McConnell, Virginia	Well Inventory	216	YES	YES	Water quality sample collected in July 2009
METZLER	35-71891	Metzler	Well Inventory	351	YES	YES	Water quality sample collected in July 2009
MILLER 340	641340	Miller	Plume	200	NO	NO	Dry
MILLER 341	641341	Miller	Plume	100	NO	NO	Dry
MINOR 317	063317	Minor	Well Inventory	155	NO	NO	Owner declined participation in monitoring program
MOORE	538847	Moore	Well Inventory	220	NO	YES	Water quality sample collected in July 2009; unable to collect water level, sounder diameter too large for access port
MOROYOQUI	647847	Moroyoqui	Well Inventory	290	NO	NO	Dry
NESS	509127	Ness	Well Inventory	812	YES	YES	Water quality sample collected in August 2009
NOTEMAN	212483	Noteman	Well Inventory	400	NO	YES	Water quality sample collected in July 2009; unable to collect water level due to obstruction
NWC-02	562944	Naco Water Company	Plume	312	YES	YES	Water quality sample collected in July 2009
NWC-03	203321	Naco Water Company	Plume	312	YES	YES	Water quality sample collected in July 2009
NWC-03 CAP	627684	Naco Water Company	Plume	179	YES	NO	Well identified for water level measurements only
NWC-04	551849	Naco Water Company	Well Inventory / Sulfate Trend	795	YES	YES	Water quality samples collected in July, August and September 2009
NWC 04 CAP	627685	Naco Water Company	Plume	379	NO	NO	Well Capped
NWC-06	575700	Naco Water Company	Well Inventory	410	YES	YES	Water quality sample collected in July 2009
OSBORN	643436	Osborn	Plume	258	YES	YES	Water quality sample collected in August 2009
PALMER	578819	Palmer	Well Inventory	220	NO	YES	Water quality sample collected in July 2009; no access to well casing for water level measurement
PANAGAKOS	35-76413	Panagakos	Well Inventory	200	YES	YES	Water quality sample collected in July 2009
PARRA	576415	Parra	Plume	355	YES	YES	Water quality sample collected in July 2009
PIONKE	613395	Pionke	Well Inventory	300	YES	YES	Water quality sample collected in July 2009
POOL	509518	Pool	Well Inventory	313	YES	YES	Water quality sample collected in July 2009
RAMIREZ	216425	Ramirez	Well Inventory	300	YES	YES	Water quality sample collected in July 2009
RAY	803772	Ray	Well Inventory	100	YES	YES	Water quality sample collected in July 2009
ROGERS 803	641803	Rogers, Ernest D	Plume	140	YES	YES	Water quality sample collected in August 2009
ROGERS E	216018	Rogers, Ernest M	Well Inventory	290	YES	YES	Water quality sample collected in July 2009
RUIZ	531770	Ruiz	Well Inventory	312	YES	YES	Water quality sample collected in August 2009
SCHWARTZ	210865	Schwartz	Well Inventory	305	YES	YES	Water quality sample collected in July 2009
STEPHENS	808560	Stephens	Well Inventory	NR	YES	NO	Well identified for water level measurement only
SUNBELT	201531	Sunbelt Marketing, Inc.	Well Inventory	380	YES	NO	Well identified for water level measurement only

TABLE 1
Summary of Groundwater Monitoring Third Quarter 2009

Well Name	ADWR 55 Registry No.	Owner	Monitoring Purpose	Casing Depth (feet)	Water Level Measured?	Water Sample Collected?	Status
SWAN	NR	Swan, Alan	Well Inventory	NR	YES	YES	Water quality sample collected in July 2009
TM-02	522573	Copper Queen Branch	Plume	640	NO	NO	Pump intake above water level; unable to collect water level due to obstruction
TM-02A	522574	Copper Queen Branch	Plume	925	YES	YES	Water quality sample collected in August 2009
TM-03	522575	Copper Queen Branch	Plume	200	YES	YES	Water quality sample collected in August 2009
TM-06 MILLER	522695	Miller	Plume	200	YES	YES	Water quality sample collected in August 2009
TM-07	522576	Copper Queen Branch	Plume	350	NO	YES	Water quality sample collected in August 2009; unable to collect water level due to obstruction
TM-10 USBP	522696	U.S. Border Patrol	Plume	290	NO	NO	Owner declined participation in monitoring program
TM-11 PIONKE	522815	Pionke	Plume	160	NO	NO	Dry
TM-13 MILLER	522698	Miller	Plume	200	NO	NO	Dry
TM-15 MILLER	522699	Miller	Well Inventory	325	NO	YES	Water quality sample collected in August 2009; unable to collect water level due to obstruction
TM-16	522578	Copper Queen Branch	Plume	115	YES	YES	Water quality sample collected in August 2009
TM-17	522700	Copper Queen Branch	Plume	200	NO	NO	Dry
TM-19	522581	Copper Queen Branch	Plume	210	NO	NO	Dry
TM-19A	522580	Copper Queen Branch	Plume	700	YES	YES	Water quality sample collected in August 2009
TM-41	562555	Copper Queen Branch	Plume	210	NO	NO	Dry
TM-42	562554	Copper Queen Branch	Plume	250	YES	YES	Water quality sample collected in August 2009
TVI 236	802236	Turquoise Valley, Inc.	Well Inventory	222	YES	YES	Water quality sample collected in July 2009
TVI 713	567713	Turquoise Valley, Inc.	Well Inventory	200	YES	NO	Well identified for water level measurements only
TVI 875	568875	Turquoise Valley, Inc.	Plume	330	NO	YES	Water quality sample collected in July 2009, no access to well casing for water level measurement
WEED	544535	Weed	Plume	320	NO	YES	Water quality sample collected in July 2009, no access to well casing for water level measurement
WEISKOPF	641802	Weiskopf	Plume	200	YES	YES	Water quality sample collected in July 2009
ZANDER	205126	Zander	Well Inventory	280	YES	YES	Water quality sample collected in July 2009

ADWR = Arizona Department of Water Resources
BIMA = Bisbee Municipal Airport
ft amsl = feet above mean sea level
NA = Not Applicable
ND = No Data
NR = No Record
35-71891 = ADWR 35 Database
[1] former owner ENGLUND

TABLE 2
Compilation of Analytical Results
For Inorganic Analytes and Field Parameters

Well Name	ADWR 55 Registry No.	Sample Date	pH (SU)	Temp (deg C)	SC (µS/cm)	Sulfate, dissolved	Chloride, dissolved	Fluoride, dissolved	Nitrate, dissolved	Nitrate/Nitrite, dissolved	Nitrite, dissolved	Calcium, dissolved	Magnesium, dissolved	Potassium, dissolved	Sodium, dissolved	Bicarbonate as CaCO3	Carbonate as CaCO3	Hydroxide as CaCO3	Total Alkalinity	Residue, Filterable (TDS) @ 180ºC	TDS (calculated)	TDS Ratio (measured/ calculated)	Sum of Anions (meq/L)	Sum of Cations (meq/L)	Cation/Anion Balance (%)
ANDERSON	613396	03/20/08	7.25	21.1	1176	431	NA	NA	NA	NA	NA	NA	NA	NA	NA	NA	NA	NA	NA	NA	NA	NA	NA	NA	NA
ANDERSON	613396	05/05/08	7.03	21.8	1231	452	NA	NA	NA	NA	NA	NA	NA	NA	NA	NA	NA	NA	NA	NA	NA	NA	NA	NA	NA
ANDERSON	613396	07/14/08	7.11	21.6	1260	472	NA	NA	NA	NA	NA	NA	NA	NA	NA	NA	NA	NA	NA	NA	NA	NA	NA	NA	NA
ANDERSON	613396	10/15/08	7.10	21.3	1252	475	NA	NA	NA	NA	NA	NA	NA	NA	NA	NA	NA	NA	NA	NA	NA	NA	NA	NA	NA
ANDERSON	613396	01/27/09	7.27	21	965	488	NA	NA	NA	NA	NA	NA	NA	NA	NA	NA	NA	NA	NA	NA	NA	NA	NA	NA	NA
ANDERSON	613396	04/14/09	7.12	21.8	1229	534	NA	NA	NA	NA	NA	NA	NA	NA	NA	NA	NA	NA	NA	NA	NA	NA	NA	NA	NA
ANDERSON	613396	07/14/09	7.03	22.2	1372	550	NA	NA	NA	NA	NA	NA	NA	NA	NA	NA	NA	NA	NA	NA	NA	NA	NA	NA	NA
AWC-02	616586	01/07/08	ND	ND	ND	14	14	NA	2.04	NA	NA	NA	NA	NA	NA	NA	NA	NA	NA	NA	NA	NA	NA	NA	NA
AWC-02	616586	03/03/08	ND	ND	ND	16	16	NA	2.41	NA	NA	NA	NA	NA	NA	NA	NA	NA	NA	NA	NA	NA	NA	NA	NA
AWC-02	616586	05/05/08	ND	ND	ND	13.3	15.9	NA	2.22	NA	NA	NA	NA	NA	NA	NA	NA	NA	NA	NA	NA	NA	NA	NA	NA
AWC-02	616586	08/12/08	7.01	22.3	630	14.3	17.8	0.2	2.42	2.42	<0.01	66.4	9.1	2.1	20.0	181	5	<2	186	280	255	1.10	4.7	5.0	3.1
AWC-02	616586	10/23/08	7.31	23.1	464	15.9	NA	NA	NA	NA	NA	NA	NA	NA	NA	NA	NA	NA	NA	NA	NA	NA	NA	NA	NA
AWC-02	616586	03/11/09	7.19	21.8	420	15.5	NA	NA	NA	NA	NA	NA	NA	NA	NA	NA	NA	NA	NA	NA	NA	NA	NA	NA	NA
AWC-02	616586	04/22/09	7.17	22.6	430	14.7	NA	NA	NA	NA	NA	NA	NA	NA	NA	NA	NA	NA	NA	NA	NA	NA	NA	NA	NA
AWC-02	616586	07/22/09	7.24	22.7	444	14.2	NA	NA	NA	NA	NA	NA	NA	NA	NA	NA	NA	NA	NA	NA	NA	NA	NA	NA	NA
AWC-03	616585	01/07/08	ND	ND	ND	41	14	NA	2.09	NA	NA	NA	NA	NA	NA	NA	NA	NA	NA	NA	NA	NA	NA	NA	NA
AWC-03	616585	03/03/08	ND	ND	ND	38	14	NA	2.12	NA	NA	NA	NA	NA	NA	NA	NA	NA	NA	NA	NA	NA	NA	NA	NA
AWC-03	616585	05/05/08	ND	ND	ND	37.3	12.2	NA	2.20	NA	NA	NA	NA	NA	NA	NA	NA	NA	NA	NA	NA	NA	NA	NA	NA
AWC-03	616585	08/12/08	7.28	22.4	469	38.8	15.5	0.2	2.28	2.28	<0.01	62.8	8.6	2.1	22.8	156	5	<2	162	290	260	1.12	4.6	4.9	3.2
AWC-03	616585	10/23/08	7.48	21.0	462	41.8	NA	NA	NA	NA	NA	NA	NA	NA	NA	NA	NA	NA	NA	NA	NA	NA	NA	NA	NA
AWC-03	616585	03/11/09	7.25	21.2	445	64.2	NA	NA	NA	NA	NA	NA	NA	NA	NA	NA	NA	NA	NA	NA	NA	NA	NA	NA	NA
AWC-03	616585	04/22/09	7.30	21.4	452	42.4	NA	NA	NA	NA	NA	NA	NA	NA	NA	NA	NA	NA	NA	NA	NA	NA	NA	NA	NA
AWC-03	616585	07/22/09	7.39	22.6	456	41.8	NA	NA	NA	NA	NA	NA	NA	NA	NA	NA	NA	NA	NA	NA	NA	NA	NA	NA	NA
AWC-04	616584	02/04/08	ND	ND	ND	18	40	NA	2.26	NA	NA	NA	NA	NA	NA	NA	NA	NA	NA	NA	NA	NA	NA	NA	NA
AWC-04	616584	04/07/08	ND	ND	ND	18	45	NA	2.28	NA	NA	NA	NA	NA	NA	NA	NA	NA	NA	NA	NA	NA	NA	NA	NA
AWC-04	616584	06/02/08	ND	ND	ND	14.3	48	NA	2.18	NA	NA	NA	NA	NA	NA	NA	NA	NA	NA	NA	NA	NA	NA	NA	NA
AWC-04	616584	08/12/08	7.08	22.5	458	21.6	47.5	0.1	1.94	1.94	<0.01	88.7	11.6	2.6	22.8	206	<2	<2	206	380	328	1.16	6.0	6.4	3.2
AWC-04	616584	10/23/08	6.91	22.2	616	24	NA	NA	NA	NA	NA	NA	NA	NA	NA	NA	NA	NA	NA	NA	NA	NA	NA	NA	NA
AWC-04	616584	03/11/09	7.02	21.3	539	27.2	NA	NA	NA	NA	NA	NA	NA	NA	NA	NA	NA	NA	NA	NA	NA	NA	NA	NA	NA
AWC-04	616584	04/22/09	6.93	22.1	560	26.1	NA	NA	NA	NA	NA	NA	NA	NA	NA	NA	NA	NA	NA	NA	NA	NA	NA	NA	NA
AWC-04	616584	07/22/09	7.13	22.5	587	26.2	NA	NA	NA	NA	NA	NA	NA	NA	NA	NA	NA	NA	NA	NA	NA	NA	NA	NA	NA
AWC-05	590620	02/04/08	ND	ND	ND	13	15	NA	1.80	NA	NA	NA	NA	NA	NA	NA	NA	NA	NA	NA	NA	NA	NA	NA	NA
AWC-05	590620	04/07/08	ND	ND	ND	14	14	NA	1.94	NA	NA	NA	NA	NA	NA	NA	NA	NA	NA	NA	NA	NA	NA	NA	NA
AWC-05	590620	06/02/08	ND	ND	ND	14.3	15.6	NA	1.86	NA	NA	NA	NA	NA	NA	NA	NA	NA	NA	NA	NA	NA	NA	NA	NA
AWC-05	590620	08/12/08	6.74	23.3	425	14.9	16.1	0.1	2.02	2.02	<0.01	50.6	6.2	2.2	35.6	164	8	<2	172	280	242	1.16	4.3	4.6	3.4
AWC-05	590620	10/23/08	7.45	21.0	422	15.4	NA	NA	NA	NA	NA	NA	NA	NA	NA	NA	NA	NA	NA	NA	NA	NA	NA	NA	NA
AWC-05	590620	03/11/09	7.31	22.1	398	16.5	NA	NA	NA	NA	NA	NA	NA	NA	NA	NA	NA	NA	NA	NA	NA	NA	NA	NA	NA
AWC-05	590620	06/03/09	7.33	22.0	418	12.1	NA	NA	NA	NA	NA	NA	NA	NA	NA	NA	NA	NA	NA	NA	NA	NA	NA	NA	NA
AWC-05	590620	07/22/09	7.49	24.4	423	14.1	NA	NA	NA	NA	NA	NA	NA	NA	NA	NA	NA	NA	NA	NA	NA	NA	NA	NA	NA
BANKS 986	647986	02/27/08	7.53	21.8	980	44	NA	NA	NA	NA	NA	NA	NA	NA	NA	NA	NA	NA	NA	NA	NA	NA	NA	NA	NA
BANKS 986	647986	05/12/08	7.40	22.1	1021	65.2	NA	NA	NA	NA	NA	NA	NA	NA	NA	NA	NA	NA	NA	NA	NA	NA	NA	NA	NA
BANKS 986	647986	07/21/08	7.43	22.9	1034	82.2	NA	NA	NA	NA	NA	NA	NA	NA	NA	NA	NA	NA	NA	NA	NA	NA	NA	NA	NA
BANKS 986	647986	10/13/08	7.28	21.7	980	53	NA	NA	NA	NA	NA	NA	NA	NA	NA	NA	NA	NA	NA	NA	NA	NA	NA	NA	NA
BANKS 986	647986	01/21/09	7.66	21.6	872	164	NA	NA	NA	NA	NA	NA	NA	NA	NA	NA	NA	NA	NA	NA	NA	NA	NA	NA	NA
BANKS 986	647986	04/08/09	7.56	22.7	933	47	NA	NA	NA	NA	NA	NA	NA	NA	NA	NA	NA	NA	NA	NA	NA	NA	NA	NA	NA
BANKS 986	647986	07/09/09	7.59	23.1	871	70.9	NA	NA	NA	NA	NA	NA	NA	NA	NA	NA	NA	NA	NA	NA	NA	NA	NA	NA	NA
BF-01	539783	03/04/08	6.46	21.9	2745	1320	30.4	<0.1	0.92	0.92	<0.01	621	100	4.5	60.2	610	<2	<2	610	2850	2510	1.14	40.8	42.0	1.4
BF-01	539783	05/23/08	6.41	18.3	2698	1450	NA	NA	NA	NA	NA	NA	NA	NA	NA	NA	NA	NA	NA	NA	NA	NA	NA	NA	NA
BF-01	539783	08/05/08	6.11	22.4	3095	1330	30	<2	1.09	1.09	<0.01	624	107	4.5	61.3	579	<2	<2	579	2820	2510	1.12	40.4	42.8	2.9
BF-01	539783	11/05/08	6.33	19.9	3027	1490	NA	NA	NA	NA	NA	NA	NA	NA	NA	NA	NA	NA	NA	NA	NA	NA	NA	NA	NA
BF-01	539783	02/20/09	6.42	19.2	1477	1330	NA	NA	NA	NA	NA	NA	NA	NA	NA	NA	NA	NA	NA	NA	NA	NA	NA	NA	NA
BF-01	539783	05/06/09	5.98	23.9	2632	1280	NA	NA	NA	NA	NA	NA	NA	NA	NA	NA	NA	NA	NA	NA	NA	NA	NA	NA	NA
BF-01	539783	08/17/09	6.21	29.7	2948	1250	NA	NA	NA	NA	NA	NA	NA	NA	NA	NA	NA	NA	NA	NA	NA	NA	NA	NA	NA
BIMA	577927	02/06/08	6.69	22.2	1335	210	105	0.1	6.80	6.80	<0.01	224	48.4	12.4	65.9	510	<2	<2	510	980	1000	0.98	18.0	18.4	1.1
BIMA[1]	577927	04/25/08	6.37	23.1	1521	190	NA	NA	NA	NA	NA	NA	NA	NA	NA	NA	NA	NA	NA	NA	NA	NA	NA	NA	NA
BIMA[1]	577927	05/13/08	6.58	22.7	1489	195	NA	NA	NA	NA	NA	NA	NA	NA	NA	NA	NA	NA	NA	NA	NA	NA	NA	NA	NA
BIMA[1]	577927	06/23/08	6.30	23.3	1572	225	NA	NA	NA	NA	NA	NA	NA	NA	NA	NA	NA	NA	NA	NA	NA	NA	NA	NA	NA
BIMA DUP	577927	06/23/08	6.30	23.3	1572	196	NA	NA	NA	NA	NA	NA	NA	NA	NA	NA	NA	NA	NA	NA	NA	NA	NA	NA	NA
BIMA[1]	577927	07/29/08	6.44	23.0	1647	204	101	0.1	7.85	7.85	<0.01	209	46.5	12.2	63.6	456	<2	<2	456	1040	945	1.10	16.8	17.4	1.8
BIMA[1]	577927	08/28/08	M	23.0	1776	256	NA	NA	NA	NA	NA	NA	NA	NA	NA	NA	NA	NA	NA	NA	NA	NA	NA	NA	NA
BIMA[1]	577927	09/23/08	6.29	23.0	1741	296	NA	NA	NA	NA	NA	NA	NA	NA	NA	NA	NA	NA	NA	NA	NA	NA	NA	NA	NA
BIMA	577927	10/22/08	6.41	22.3	1801	285	NA	NA	NA	NA	NA	NA	NA	NA	NA	NA	NA	NA	NA	NA	NA	NA	NA	NA	NA
BIMA	577927	01/20/09	6.40	21.7	1233	190	NA	NA	NA	NA	NA	NA	NA	NA	NA	NA	NA	NA	NA	NA	NA	NA	NA	NA	NA
BIMA DUP	577927	01/20/09	6.40	21.7	1233	200	NA	NA	NA	NA	NA	NA	NA	NA	NA	NA	NA	NA	NA	NA	NA	NA	NA	NA	NA
BIMA	577927	04/07/09	6.45	23.4	1436	212	NA	NA	NA	NA	NA	NA	NA	NA	NA	NA	NA	NA	NA	NA	NA	NA	NA	NA	NA
BIMA	577927	07/08/09	6.31	23.4	1483	189	NA	NA	NA	NA	NA	NA	NA	NA	NA	NA	NA	NA	NA	NA	NA	NA	NA	NA	NA
BLOMMER	633472	02/05/08	7.43	20.2	714	206	NA	NA	NA	NA	NA	NA	NA	NA	NA	NA	NA	NA	NA	NA	NA	NA	NA	NA	NA
BLOMMER[1]	633472	04/21/08	7.06	21.9	753	201	NA	NA	NA	NA	NA	NA	NA	NA	NA	NA	NA	NA	NA	NA	NA	NA	NA	NA	NA
BLOMMER[1]	633472	05/15/08	7.16	22.2	845	211	NA	NA	NA	NA	NA	NA	NA	NA	NA	NA	NA	NA	NA	NA	NA	NA	NA	NA	NA
BLOMMER[1]	633472	06/23/08	6.93	21.5	903	193	NA	NA	NA	NA	NA	NA	NA	NA	NA	NA	NA	NA	NA	NA	NA	NA	NA	NA	NA
BLOMMER[1]	633472	07/29/08	7.21	22.2	921	203	NA	NA	NA	NA	NA	NA	NA	NA	NA	NA	NA	NA	NA	NA	NA	NA	NA	NA	NA
BLOMMER[1]	633472	08/27/08	7.12	22.1	864	189	NA	NA	NA	NA	NA	NA	NA	NA	NA	NA	NA	NA	NA	NA	NA	NA	NA	NA	NA
BLOMMER[1]	633472	09/23/08	7.16	22.3	818	193	NA	NA	NA	NA	NA	NA	NA	NA	NA	NA	NA	NA	NA	NA	NA	NA	NA	NA	NA
BLOMMER	633472	10/22/08	7.17	21.3	873	200	NA	NA	NA	NA	NA	NA	NA	NA	NA	NA	NA	NA	NA	NA	NA	NA	NA	NA	NA
BMO-2008-1G	909474	08/27/08	7.09	24.2	808	107	76.3	0.1	13.5	13.5	<0.01	124	32.2	6.4	35.7	229	9	<2	238	580	588	0.99	10.1	10.6	2.4
BMO-2008-1G	909474	11/11/08	7.00	20.8	721	143	NA	NA	NA	NA	NA	NA	NA	NA	NA	NA	NA	NA	NA	NA	NA	NA	NA	NA	NA
BMO-2008-1G	909474	02/25/09	7.01	22.0	860	109	NA	NA	NA	NA	NA	NA	NA	NA	NA	NA	NA	NA	NA	NA	NA	NA	NA	NA	NA
BMO-2008-1G	909474	04/28/09	7.04	22.2	762	198	NA	NA	NA	NA	NA	NA	NA	NA	NA	NA	NA	NA	NA	NA	NA	NA	NA	NA	NA
BMO-2008-1G	909474	08/04/09	7.23	22.8	950	104	NA	NA	NA	NA	NA	NA	NA	NA	NA	NA	NA	NA	NA	NA	NA	NA	NA	NA	NA

TABLE 2
Compilation of Analytical Results
For Inorganic Analytes and Field Parameters

Well Name	ADWR 55 Registry No.	Sample Date	pH (SU)	Temp (deg C)	SC (µS/cm)	Sulfate, dissolved	Chloride, dissolved	Fluoride, dissolved	Nitrate, dissolved	Nitrate/Nitrite, dissolved	Nitrite, dissolved	Calcium, dissolved	Magnesium, dissolved	Potassium, dissolved	Sodium, dissolved	Bicarbonate as CaCO3	Carbonate as CaCO3	Hydroxide as CaCO3	Total Alkalinity	Residue, Filterable (TDS) @ 180ºC	TDS (calculated)	TDS Ratio (measured/ calculated)	Sum of Anions (meq/L)	Sum of Cations (meq/L)	Cation/Anion Balance (%)
BMO-2008-3B	909147	07/18/08	7.35	23.9	615	106	24	0.3	3.68	3.72	0.04	64.5	12	2.9	53.6	151	3	<2	154	390	373	1.05	6.2	6.6	3.1
BMO-2008-3B	909147	11/04/08	7.36	21.4	599	179	NA	NA	NA	NA	NA	NA	NA	NA	NA	NA	NA	NA	NA	NA	NA	NA	NA	NA	NA
BMO-2008-3B DUP	909147	11/04/08	7.36	21.4	599	177	NA	NA	NA	NA	NA	NA	NA	NA	NA	NA	NA	NA	NA	NA	NA	NA	NA	NA	NA
BMO-2008-3B	909147	02/19/09	7.24	21.4	664	155	NA	NA	NA	NA	NA	NA	NA	NA	NA	NA	NA	NA	NA	NA	NA	NA	NA	NA	NA
BMO-2008-3B	909147	05/11/09	7.23	22.1	631	149	NA	NA	NA	NA	NA	NA	NA	NA	NA	NA	NA	NA	NA	NA	NA	NA	NA	NA	NA
BMO-2008-3B	909147	08/06/09	7.33	21.4	718	151	NA	NA	NA	NA	NA	NA	NA	NA	NA	NA	NA	NA	NA	NA	NA	NA	NA	NA	NA
BMO-2008-3B DUP	909147	08/06/09	7.33	21.4	718	156	NA	NA	NA	NA	NA	NA	NA	NA	NA	NA	NA	NA	NA	NA	NA	NA	NA	NA	NA
BMO-2008-4B	910096	12/11/08	7.34	22.8	374	9.4	4.3	0.2	0.78	0.78	<0.01	49.2	7.1	1.4	33.4	183	<2	<2	183	240	228	1.05	4.2	4.5	3.4
BMO-2008-4B	910096	02/18/09	7.17	23.2	370	13.4	NA	NA	NA	NA	NA	NA	NA	NA	NA	NA	NA	NA	NA	NA	NA	NA	NA	NA	NA
BMO-2008-4B	910096	04/30/09	7.33	24.5	376	11.4	NA	NA	NA	NA	NA	NA	NA	NA	NA	NA	NA	NA	NA	NA	NA	NA	NA	NA	NA
BMO-2008-4B DUP	910096	04/30/09	7.33	24.5	376	11.8	NA	NA	NA	NA	NA	NA	NA	NA	NA	NA	NA	NA	NA	NA	NA	NA	NA	NA	NA
BMO-2008-4B	910096	08/06/09	7.53	24.6	397	11.5	NA	NA	NA	NA	NA	NA	NA	NA	NA	NA	NA	NA	NA	NA	NA	NA	NA	NA	NA
BMO-2008-5B	909653	09/30/08	7.08	22.0	688	193	15	0.3	2.02	2.02	<0.01	108	17.0	2.8	40.1	155	<2	<2	155	510	478	1.07	7.7	8.6	5.5
BMO-2008-5B	909653	02/18/09	7.03	21.5	691	192	NA	NA	NA	NA	NA	NA	NA	NA	NA	NA	NA	NA	NA	NA	NA	NA	NA	NA	NA
BMO-2008-5B	909653	04/27/09	7.32	22.1	605	177	NA	NA	NA	NA	NA	NA	NA	NA	NA	NA	NA	NA	NA	NA	NA	NA	NA	NA	NA
BMO-2008-5B	909653	08/04/09	7.35	22.3	724	174	NA	NA	NA	NA	NA	NA	NA	NA	NA	NA	NA	NA	NA	NA	NA	NA	NA	NA	NA
BMO-2008-5M	909552	10/02/08	7.13	23.6	551	107	15.1	0.2	1.85	1.85	<0.01	75.8	11.4	2.6	34.1	138	<2	<2	138	390	337	1.16	5.5	6.2	6.0
BMO-2008-5M	909552	02/18/09	7.06	22.5	562	122	NA	NA	NA	NA	NA	NA	NA	NA	NA	NA	NA	NA	NA	NA	NA	NA	NA	NA	NA
BMO-2008-5M	909552	04/27/09	7.50	22.9	501	111	NA	NA	NA	NA	NA	NA	NA	NA	NA	NA	NA	NA	NA	NA	NA	NA	NA	NA	NA
BMO-2008-5M	909552	08/04/09	7.53	23.1	605	122	NA	NA	NA	NA	NA	NA	NA	NA	NA	NA	NA	NA	NA	NA	NA	NA	NA	NA	NA
BMO-2008-6B	909146	07/16/08	7.36	24.1	475	53.3	13	0.4	1.97	1.97	<0.01	59.7	10.2	3.0	26.2	151	9	<2	160	300	274	1.09	4.8	5.0	2.0
BMO-2008-6B	909146	11/04/08	7.41	21.5	398	60.3	NA	NA	NA	NA	NA	NA	NA	NA	NA	NA	NA	NA	NA	NA	NA	NA	NA	NA	NA
BMO-2008-6B	909146	02/19/09	7.23	21.1	444	54.3	NA	NA	NA	NA	NA	NA	NA	NA	NA	NA	NA	NA	NA	NA	NA	NA	NA	NA	NA
BMO-2008-6B	909146	04/27/09	7.55	21.7	389	52.7	NA	NA	NA	NA	NA	NA	NA	NA	NA	NA	NA	NA	NA	NA	NA	NA	NA	NA	NA
BMO-2008-6B	909146	08/04/09	7.48	23.4	470	48.5	NA	NA	NA	NA	NA	NA	NA	NA	NA	NA	NA	NA	NA	NA	NA	NA	NA	NA	NA
BMO-2008-6M	909019	07/10/08	M	22.1	702	182	16	0.3	1.98	1.98	<0.01	104	17.9	3.60	32.5	144	9	<2	153	480	460	1.04	7.4	8.1	4.5
BMO-2008-6M	909019	11/04/08	7.33	21.8	621	199	NA	NA	NA	NA	NA	NA	NA	NA	NA	NA	NA	NA	NA	NA	NA	NA	NA	NA	NA
BMO-2008-6M	909019	02/20/09	7.11	22.0	702	193	NA	NA	NA	NA	NA	NA	NA	NA	NA	NA	NA	NA	NA	NA	NA	NA	NA	NA	NA
BMO-2008-6M	909019	04/28/09	7.34	22.4	595	119	NA	NA	NA	NA	NA	NA	NA	NA	NA	NA	NA	NA	NA	NA	NA	NA	NA	NA	NA
BMO-2008-6M	909019	08/04/09	7.40	23.3	750	189	NA	NA	NA	NA	NA	NA	NA	NA	NA	NA	NA	NA	NA	NA	NA	NA	NA	NA	NA
BMO-2008-7M	908794	07/14/08	7.63	25.2	500	31.4	10.4	0.3	1.55	1.55	<0.01	32.4	11.4	2.70	60.8	188	13	<2	201	290	282	1.03	5.1	5.3	1.9
BMO-2008-7M	908794	11/06/08	7.53	22.6	380	34.5	NA	NA	NA	NA	NA	NA	NA	NA	NA	NA	NA	NA	NA	NA	NA	NA	NA	NA	NA
BMO-2008-7M	908794	02/18/09	7.31	23.3	452	27.6	NA	NA	NA	NA	NA	NA	NA	NA	NA	NA	NA	NA	NA	NA	NA	NA	NA	NA	NA
BMO-2008-7M	908794	05/11/09	7.43	24.4	426	26.0	NA	NA	NA	NA	NA	NA	NA	NA	NA	NA	NA	NA	NA	NA	NA	NA	NA	NA	NA
BMO-2008-7M	908794	08/06/09	7.81	24.1	486	25.1	NA	NA	NA	NA	NA	NA	NA	NA	NA	NA	NA	NA	NA	NA	NA	NA	NA	NA	NA
BMO-2008-8B	910097	12/05/08	6.47	20.1	2480	1890	80	0.1	2.91	2.93	0.02	529	195	14.4	46.4	630	<2	<2	630	3080	3150	0.98	54.7	44.9	-9.8
BMO-2008-8B	910097	02/19/09	6.19	21.0	2958	1570	NA	NA	NA	NA	NA	NA	NA	NA	NA	NA	NA	NA	NA	NA	NA	NA	NA	NA	NA
BMO-2008-8B	910097	05/05/09	6.18	21.3	2888	1370	NA	NA	NA	NA	NA	NA	NA	NA	NA	NA	NA	NA	NA	NA	NA	NA	NA	NA	NA
BMO-2008-8B	910097	08/10/09	6.42	21.5	2897	1250	NA	NA	NA	NA	NA	NA	NA	NA	NA	NA	NA	NA	NA	NA	NA	NA	NA	NA	NA
BMO-2008-8M	909711	12/09/08	7.16	23.4	852	197	13	0.3	1.78	1.78	<0.01	89	43.0	5.80	64.9	260	<2	<2	260	640	576	1.11	9.8	11.0	5.8
BMO-2008-8M	909711	02/19/09	7.27	23.5	758	147	NA	NA	NA	NA	NA	NA	NA	NA	NA	NA	NA	NA	NA	NA	NA	NA	NA	NA	NA
BMO-2008-8M DUP	909711	02/19/09	7.27	23.5	758	149	NA	NA	NA	NA	NA	NA	NA	NA	NA	NA	NA	NA	NA	NA	NA	NA	NA	NA	NA
BMO-2008-8M	909711	05/05/09	7.19	25.1	680	122	NA	NA	NA	NA	NA	NA	NA	NA	NA	NA	NA	NA	NA	NA	NA	NA	NA	NA	NA
BMO-2008-8M	909711	08/10/09	7.49	24.8	673	107	NA	NA	NA	NA	NA	NA	NA	NA	NA	NA	NA	NA	NA	NA	NA	NA	NA	NA	NA
BMO-2008-9M	909255	08/08/08	7.72	25.7	415	47.3	14	0.10	1.90	1.93	0.03	28.0	17.8	3.4	64.6	193	6	<2	199	320	306	1.05	5.5	5.7	1.8
BMO-2008-9M	909255	11/05/08	7.89	21.4	444	54.4	NA	NA	NA	NA	NA	NA	NA	NA	NA	NA	NA	NA	NA	NA	NA	NA	NA	NA	NA
BMO-2008-9M	909255	02/26/09	7.71	24.5	482	28.8	NA	NA	NA	NA	NA	NA	NA	NA	NA	NA	NA	NA	NA	NA	NA	NA	NA	NA	NA
BMO-2008-9M	909255	05/12/09	7.76	24.8	449	51.7	NA	NA	NA	NA	NA	NA	NA	NA	NA	NA	NA	NA	NA	NA	NA	NA	NA	NA	NA
BMO-2008-9M	909255	08/17/09	7.76	25.6	534	53.4	NA	NA	NA	NA	NA	NA	NA	NA	NA	NA	NA	NA	NA	NA	NA	NA	NA	NA	NA
BMO-2008-10GU	909272	08/04/08	6.41	23.6	3660	2210	60	<2	0.13	0.16	<0.01	649	311	15.3	37.6	984	<2	<2	984	3810	3870	0.98	67.8	60.0	-6.1
BMO-2008-10GU	909272	11/05/08	6.15	20.2	3343	1890	NA	NA	NA	NA	NA	NA	NA	NA	NA	NA	NA	NA	NA	NA	NA	NA	NA	NA	NA
BMO-2008-10GU	909272	02/25/09	5.96	22.7	3426	1740	NA	NA	NA	NA	NA	NA	NA	NA	NA	NA	NA	NA	NA	NA	NA	NA	NA	NA	NA
BMO-2008-10GU	909272	05/06/09	5.99	23.2	3359	1710	NA	NA	NA	NA	NA	NA	NA	NA	NA	NA	NA	NA	NA	NA	NA	NA	NA	NA	NA
BMO-2008-10GU	909272	08/11/09	6.28	22.5	3348	1690	NA	NA	NA	NA	NA	NA	NA	NA	NA	NA	NA	NA	NA	NA	NA	NA	NA	NA	NA
BMO-2008-10GL	909435	08/20/08	6.22	29.5	2924	1320	30	<2	<0.02	<0.02	<0.01	579	167	10.5	90.5	870	<2	<2	870	2970	2720	1.09	46.0	46.9	1.0
BMO-2008-10GL	909435	11/05/08	6.47	25.3	2573	1290	NA	NA	NA	NA	NA	NA	NA	NA	NA	NA	NA	NA	NA	NA	NA	NA	NA	NA	NA
BMO-2008-10GL	909435	02/25/09	6.34	26.8	2646	1180	NA	NA	NA	NA	NA	NA	NA	NA	NA	NA	NA	NA	NA	NA	NA	NA	NA	NA	NA
BMO-2008-10GL	909435	05/12/09	6.35	26.2	2402	1120	NA	NA	NA	NA	NA	NA	NA	NA	NA	NA	NA	NA	NA	NA	NA	NA	NA	NA	NA
BMO-2008-10GL	909435	08/11/09	6.52	27.3	2661	1030	NA	NA	NA	NA	NA	NA	NA	NA	NA	NA	NA	NA	NA	NA	NA	NA	NA	NA	NA
BMO-2008-11G	909434	08/22/08	8.02	28.2	359	14.2	2.8	0.2	0.56	0.56	<0.01	10.7	5.1	1.7	64.2	149	14	<2	163	220	205	1.07	3.6	3.8	2.7
BMO-2008-11G	909434	11/12/08	7.96	24.2	257	13.9	NA	NA	NA	NA	NA	NA	NA	NA	NA	NA	NA	NA	NA	NA	NA	NA	NA	NA	NA
BMO-2008-11G	909434	02/26/09	7.92	25.1	319	12.3	NA	NA	NA	NA	NA	NA	NA	NA	NA	NA	NA	NA	NA	NA	NA	NA	NA	NA	NA
BMO-2008-11G	909434	04/28/09	8.14	25.5	273	11.8	NA	NA	NA	NA	NA	NA	NA	NA	NA	NA	NA	NA	NA	NA	NA	NA	NA	NA	NA
BMO-2008-11G	909434	08/12/09	8.24	25.3	365	11.2	NA	NA	NA	NA	NA	NA	NA	NA	NA	NA	NA	NA	NA	NA	NA	NA	NA	NA	NA
BMO-2008-13B	909551	10/03/08	6.49	21.6	2180	980	23	<0.2	1.92	1.92	<0.01	420	79.8	6.8	53.0	347	<2	<2	347	2040	1780	1.15	28.3	30.1	3.1
BMO-2008-13B	909551	02/17/09	6.51	20.9	1941	1000	NA	NA	NA	NA	NA	NA	NA	NA	NA	NA	NA	NA	NA	NA	NA	NA	NA	NA	NA
BMO-2008-13B	909551	05/06/09	6.55	22.0	1891	930	NA	NA	NA	NA	NA	NA	NA	NA	NA	NA	NA	NA	NA	NA	NA	NA	NA	NA	NA
BMO-2008-13B	909551	08/05/09	6.63	21.5	2137	950	NA	NA	NA	NA	NA	NA	NA	NA	NA	NA	NA	NA	NA	NA	NA	NA	NA	NA	NA
BMO-2008-13M	909760	12/03/08	7.73	24.1	1463	494	20	0.7	0.02	0.02	<0.01	35.1	13.2	3.4	286	259	3	<2	262	970	1010	0.96	16.2	15.5	-2.2
BMO-2008-13M	909760	02/17/09	8.21	22.7	1340	441	NA	NA	NA	NA	NA	NA	NA	NA	NA	NA	NA	NA	NA	NA	NA	NA	NA	NA	NA
BMO-2008-13M	909760	04/29/09	8.04	24.8	1126	217	NA	NA	NA	NA	NA	NA	NA	NA	NA	NA	NA	NA	NA	NA	NA	NA	NA	NA	NA
BMO-2008-13M	909760	08/05/09	8.04	25.4	1392	387	NA	NA	NA	NA	NA	NA	NA	NA	NA	NA	NA	NA	NA	NA	NA	NA	NA	NA	NA
BURKE	212268	02/07/08	7.17	23.0	411	29.5	31.8	0.3	1.83	1.83	<0.01	62.3	22.8	2.8	26.0	212	<2	<2	212	360	311	1.16	5.9	6.2	2.5
BURKE	212268	04/22/08	7.13	27.0	423	26	11	0.2	2.88	2.88	<0.01	52.1	22	2.3	16.9	191	<2	<2	191	260	NA	NA	NA	NA	NA
BURKE	212268	08/05/08	7.06	26.8	496	21.9	10	0.2	2.81	2.85	<0.01	52.5	22.3	2.3	16.1	187	<2	<2	187	260	250	1.04	4.6	5.2	6.1
BURKE	212268	10/20/08	7.57	26.0	466	20.5	NA	NA	NA	NA	NA	NA	NA	NA	NA	NA	NA	NA	NA	NA	NA	NA	NA	NA	NA
BURKE	212268	02/11/09	7.23	25.0	363	23.9	NA	NA	NA	NA	NA	NA	NA	NA	NA	NA	NA	NA	NA	NA	NA	NA	NA	NA	NA
BURKE	212268	04/28/09	7.16	26.1	369	24.2	NA	NA	NA	NA	NA	NA	NA	NA	NA	NA	NA	NA	NA	NA	NA	NA	NA	NA	NA
BURKE	212268	08/19/09	7.36	26.7	486	22.5	NA	NA	NA	NA	NA	NA	NA	NA	NA	NA	NA	NA	NA	NA	NA	NA	NA	NA	NA
CHAMBERS	629807	03/06/08	7.73	17.8	408	7.7	NA	NA	NA	NA	NA	NA	NA	NA	NA	NA	NA	NA	NA	NA	NA	NA	NA	NA	NA
CHAMBERS	629807	05/05/08	7.15	22.1	421	6	NA	NA	NA	NA	NA	NA	NA	NA	NA	NA	NA	NA	NA	NA	NA	NA	NA	NA	NA
CHAMBERS	629807	07/14/08	7.43	23.2	434	5.8	NA	NA	NA	NA	NA	NA	NA	NA	NA	NA	NA	NA	NA	NA	NA	NA	NA	NA	NA
CHAMBERS	629807	10/15/08	7.41	22.5	420	4	NA	NA	NA	NA	NA	NA	NA	NA	NA	NA	NA	NA	NA	NA	NA	NA	NA	NA	NA

TABLE 2
Compilation of Analytical Results
For Inorganic Analytes and Field Parameters

Well Name	ADWR 55 Registry No.	Sample Date	pH (SU)	Temp (deg C)	SC (µS/cm)	Sulfate, dissolved	Chloride, dissolved	Fluoride, dissolved	Nitrate, dissolved	Nitrate/Nitrite, dissolved	Nitrite, dissolved	Calcium, dissolved	Magnesium, dissolved	Potassium, dissolved	Sodium, dissolved	Bicarbonate as CaCO3	Carbonate as CaCO3	Hydroxide as CaCO3	Total Alkalinity	Residue, Filterable (TDS) @ 180ºC	TDS (calculated)	TDS Ratio (measured/ calculated)	Sum of Anions (meq/L)	Sum of Cations (meq/L)	Cation/Anion Balance (%)
CHAMBERS	629807	01/27/09	7.57	21.5	312	5.3	NA	NA	NA	NA	NA	NA	NA	NA	NA	NA	NA	NA	NA	NA	NA	NA	NA	NA	NA
CHAMBERS	629807	04/14/09	7.42	22.4	384	6.8	NA	NA	NA	NA	NA	NA	NA	NA	NA	NA	NA	NA	NA	NA	NA	NA	NA	NA	NA
CHAMBERS	629807	07/15/09	7.83	23.4	414	4.3	NA	NA	NA	NA	NA	NA	NA	NA	NA	NA	NA	NA	NA	NA	NA	NA	NA	NA	NA
COB MW-1	903992	02/22/08	6.93	21.2	1401	720	19.8	0.3	2.33	2.33	<0.01	257.0	64.5	7.7	56.5	206	11	<2	217	1360	1270	1.07	20.2	20.8	1.5
COB MW-1	903992	05/20/08	6.88	22.0	2050	980	NA	NA	NA	NA	NA	NA	NA	NA	NA	NA	NA	NA	NA	NA	NA	NA	NA	NA	NA
COB MW-1	903992	07/30/08	6.88	21.7	1780	730	19.8	0.1	2.50	2.50	<0.01	273	69.3	8.0	58.9	223	<2	<2	223	1500	1300	1.15	20.5	22.1	3.8
COB MW-1	903992	10/23/08	6.95	21.2	1690	750	NA	NA	NA	NA	NA	NA	NA	NA	NA	NA	NA	NA	NA	NA	NA	NA	NA	NA	NA
COB MW-1	903992	02/12/09	6.92	21.1	1313	750	NA	NA	NA	NA	NA	NA	NA	NA	NA	NA	NA	NA	NA	NA	NA	NA	NA	NA	NA
COB MW-1	903992	04/21/09	7.15	22.7	1366	720	NA	NA	NA	NA	NA	NA	NA	NA	NA	NA	NA	NA	NA	NA	NA	NA	NA	NA	NA
COB MW-1	903992	07/22/09	6.94	21.6	1570	680	NA	NA	NA	NA	NA	NA	NA	NA	NA	NA	NA	NA	NA	NA	NA	NA	NA	NA	NA
COB MW-1 DUP	903992	07/22/09	6.94	21.6	1570	730	NA	NA	NA	NA	NA	NA	NA	NA	NA	NA	NA	NA	NA	NA	NA	NA	NA	NA	NA
COB MW-2	903984	02/22/08	7.28	20.2	417	41	19.4	0.3	6.49	6.49	<0.01	66.4	9.0	2.1	25.5	156	12	<2	168	340	298	1.14	5.2	5.2	0.0
COB MW-2	903984	05/20/08	7.32	21.2	490	40.5	NA	NA	NA	NA	NA	NA	NA	NA	NA	NA	NA	NA	NA	NA	NA	NA	NA	NA	NA
COB MW-2	903984	07/30/08	7.34	20.8	511	37.6	19.9	<0.1	6.80	6.80	<0.01	66.3	9.0	2.1	26.6	158	<2	<2	158	330	286	1.15	4.9	5.2	3.0
COB MW-2	903984	10/23/08	7.36	20.3	498	34.9	NA	NA	NA	NA	NA	NA	NA	NA	NA	NA	NA	NA	NA	NA	NA	NA	NA	NA	NA
COB MW-2	903984	02/12/09	7.35	20.2	379	35.6	NA	NA	NA	NA	NA	NA	NA	NA	NA	NA	NA	NA	NA	NA	NA	NA	NA	NA	NA
COB MW-2	903984	04/23/09	7.33	21.8	431	34	NA	NA	NA	NA	NA	NA	NA	NA	NA	NA	NA	NA	NA	NA	NA	NA	NA	NA	NA
COB MW-2	903984	07/22/09	7.36	21.3	483	33.5	NA	NA	NA	NA	NA	NA	NA	NA	NA	NA	NA	NA	NA	NA	NA	NA	NA	NA	NA
COB MW-3	906823	02/28/08	7.39	21.0	416	57.8	16.2	0.2	2.0	2.0	<0.01	62.2	8.9	2.2	25.5	159	<2	<2	159	300	277	1.08	5.0	5.0	0.0
COB MW-3	906823	03/27/08	ND	ND	ND	57.7	16.5	0.301	NA	2.04	NA	NA	9.13	2.65	25.0	158	18	<10	176	332	NA	NA	NA	NA	NA
COB MW-3	906823	04/30/08	ND	ND	ND	37	14.5	0.12	NA	2.05	NA	62.8	8.87	3.13	24.1	184	<10	<10	184	68	NA	NA	NA	NA	NA
COB MW-3	906823	05/20/08	7.56	22.3	473	35.8	NA	NA	NA	NA	NA	NA	NA	NA	NA	NA	NA	NA	NA	NA	NA	NA	NA	NA	NA
COB MW-3	906823	07/24/08	ND	ND	ND	64.9	16.4	0.354	NA	2.03	NA	61.1	NA	2.13	21.9	176	<10	<10	176	318	NA	NA	NA	NA	NA
COB MW-3	906823	07/30/08	7.64	22.3	541	67.3	16.1	0.2	2.41	2.41	<0.01	66.1	9.2	2.4	26.5	149	<2	<2	149	320	288	1.11	5.0	5.2	2.0
COB MW-3	906823	10/09/08	ND	ND	ND	52.5	17	0.463	NA	1.83	NA	60.7	8.55	2.68	23.1	162	<10	<10	162	355	NA	NA	NA	NA	NA
COB MW-3	906823	10/23/08	7.43	20.8	507	76.6	NA	NA	NA	NA	NA	NA	NA	NA	NA	NA	NA	NA	NA	NA	NA	NA	NA	NA	NA
COB MW-3	906823	02/12/09	7.35	21.1	432	112	NA	NA	NA	NA	NA	NA	NA	NA	NA	NA	NA	NA	NA	NA	NA	NA	NA	NA	NA
COB MW-3	906823	04/23/09	7.35	22.6	407	43.7	NA	NA	NA	NA	NA	NA	NA	NA	NA	NA	NA	NA	NA	NA	NA	NA	NA	NA	NA
COB MW-3	906823	07/22/09	7.38	21.5	460	52.3	NA	NA	NA	NA	NA	NA	NA	NA	NA	NA	NA	NA	NA	NA	NA	NA	NA	NA	NA
COB WL	593116	02/22/08	6.99	20.6	919	90	106	0.3	3.91	3.91	<0.01	128	34.3	7.2	47.8	269	11	<2	280	650	603	1.08	10.8	11.5	3.1
COB WL	593116	03/24/08	ND	ND	ND	98.2	101	0.305	NA	3.55	NA	NA	NA	9.62	56.6	308	<10	<10	308	657	NA	NA	NA	NA	NA
COB WL	593116	04/28/08	ND	ND	ND	98.7	106	0.274	NA	3.49	NA	NA	36.3	9.5	59.6	308	<10	<10	308	743	NA	NA	NA	NA	NA
COB WL	593116	05/20/08	7.30	21.9	1053	98	NA	NA	NA	NA	NA	NA	NA	NA	NA	NA	NA	NA	NA	NA	NA	NA	NA	NA	NA
COB WL	593116	07/30/08	7.17	22.0	1098	97.1	110	0.1	4.02	4.02	<0.01	130	35	7.5	51.5	274	<2	<2	274	700	613	1.14	10.9	11.8	4.0
COB WL	593116	07/30/08	ND	ND	ND	100	114	0.234	NA	3.55	NA	124	35.6	9.44	57.8	304	<10	<10	304	653	NA	NA	NA	NA	NA
COB WL	593116	10/15/08	ND	ND	ND	107	116	0.26	NA	3.47	NA	132	34.8	8.05	50.7	290	<10	<10	290	651	NA	NA	NA	NA	NA
COB WL	593116	10/23/08	7.23	21.4	1075	104	NA	NA	NA	NA	NA	NA	NA	NA	NA	NA	NA	NA	NA	NA	NA	NA	NA	NA	NA
COB WL	593116	02/12/09	6.98	20.6	814	94	NA	NA	NA	NA	NA	NA	NA	NA	NA	NA	NA	NA	NA	NA	NA	NA	NA	NA	NA
COB WL	593116	04/23/09	7.29	22.2	923	98	NA	NA	NA	NA	NA	NA	NA	NA	NA	NA	NA	NA	NA	NA	NA	NA	NA	NA	NA
COB WL	593116	07/22/09	7.17	22.5	1037	97.3	NA	NA	NA	NA	NA	NA	NA	NA	NA	NA	NA	NA	NA	NA	NA	NA	NA	NA	NA
COLLINS	565260	02/12/08	6.88	21.6	1470	520	NA	NA	NA	NA	NA	NA	NA	NA	NA	NA	NA	NA	NA	NA	NA	NA	NA	NA	NA
COLLINS	565260	05/29/08	7.01	22.0	1459	520	NA	NA	NA	NA	NA	NA	NA	NA	NA	NA	NA	NA	NA	NA	NA	NA	NA	NA	NA
COLLINS	565260	07/31/08	6.86	21.6	1502	536	NA	NA	NA	NA	NA	NA	NA	NA	NA	NA	NA	NA	NA	NA	NA	NA	NA	NA	NA
COLLINS	565260	10/20/08	8.44	24.7	1510	518	NA	NA	NA	NA	NA	NA	NA	NA	NA	NA	NA	NA	NA	NA	NA	NA	NA	NA	NA
COLLINS	565260	02/11/09	6.68	21.4	1147	567	NA	NA	NA	NA	NA	NA	NA	NA	NA	NA	NA	NA	NA	NA	NA	NA	NA	NA	NA
COLLINS	565260	04/21/09	6.92	22.5	1150	499	NA	NA	NA	NA	NA	NA	NA	NA	NA	NA	NA	NA	NA	NA	NA	NA	NA	NA	NA
COLLINS	565260	07/22/09	7.00	22.4	1413	460	NA	NA	NA	NA	NA	NA	NA	NA	NA	NA	NA	NA	NA	NA	NA	NA	NA	NA	NA
COOPER	623564	02/14/08	7.02	20.8	371	33	17.5	0.3	2.82	2.82	<0.01	47.9	13.8	2.2	25.3	154	9	<2	163	270	254	1.06	4.6	4.7	1.1
COOPER	623564	05/14/08	8.08	22.1	419	34.2	NA	NA	NA	NA	NA	NA	NA	NA	NA	NA	NA	NA	NA	NA	NA	NA	NA	NA	NA
COOPER	623564	07/31/08	7.81	28.4	455	33.7	16.9	0.2	2.68	2.68	<0.01	48.9	13.3	2.1	24.6	150	7	<2	157	260	249	1.04	4.5	4.6	1.1
COOPER	623564	10/20/08	8.44	24.7	448	31.2	NA	NA	NA	NA	NA	NA	NA	NA	NA	NA	NA	NA	NA	NA	NA	NA	NA	NA	NA
COOPER	623564	02/11/09	7.32	19.2	333	34.3	NA	NA	NA	NA	NA	NA	NA	NA	NA	NA	NA	NA	NA	NA	NA	NA	NA	NA	NA
COOPER	623564	04/21/09	8.19	24.9	346	33.4	NA	NA	NA	NA	NA	NA	NA	NA	NA	NA	NA	NA	NA	NA	NA	NA	NA	NA	NA
COOPER	623564	07/20/09	8.45	29.8	430	32.3	NA	NA	NA	NA	NA	NA	NA	NA	NA	NA	NA	NA	NA	NA	NA	NA	NA	NA	NA
COOPER C	637069	03/20/08	6.93	21.3	2081	880	49	<0.1	3.09	3.10	0.01	393	59.8	6.0	45.0	229	<2	<2	229	1810	1690	1.07	27.0	26.7	0.6
COOPER C	637069	05/05/08	6.78	22.4	2139	990	NA	NA	NA	NA	NA	NA	NA	NA	NA	NA	NA	NA	NA	NA	NA	NA	NA	NA	NA
COOPER C	637069	07/15/08	6.86	22.3	2162	1040	46.5	<0.1	3.24	3.24	<0.01	386	58.8	5.8	43.3	235	<2	<2	235	1860	1740	1.07	28.1	26.2	-3.5
COOPER C DUP	637069	07/15/08	6.86	22.3	2162	960	46.4	0.1	3.25	3.25	<0.01	398	61.7	6.1	46.2	234	<2	<2	234	1860	1670	1.11	26.4	27.2	1.5
COOPER C	637069	10/16/08	6.80	21.4	2078	1020	NA	NA	NA	NA	NA	NA	NA	NA	NA	NA	NA	NA	NA	NA	NA	NA	NA	NA	NA
COOPER C	637069	01/27/09	6.92	20.5	1489	950	NA	NA	NA	NA	NA	NA	NA	NA	NA	NA	NA	NA	NA	NA	NA	NA	NA	NA	NA
COOPER C	637069	04/14/09	6.85	21.6	1833	930	NA	NA	NA	NA	NA	NA	NA	NA	NA	NA	NA	NA	NA	NA	NA	NA	NA	NA	NA
COOPER C	637069	07/14/09	6.75	22.1	1972	910	NA	NA	NA	NA	NA	NA	NA	NA	NA	NA	NA	NA	NA	NA	NA	NA	NA	NA	NA
DODSON	644927	02/20/08	7.61	17.3	857	54	129	0.3	10.70	10.70	<0.01	111	37.5	12.3	41.2	252	14	<2	266	590	598	0.99	10.8	10.8	0.0
DODSON	644927	05/12/08	7.11	21.1	1118	34.2	NA	NA	NA	NA	NA	NA	NA	NA	NA	NA	NA	NA	NA	NA	NA	NA	NA	NA	NA
DODSON	644927	07/24/08	7.25	21.6	1233	49.3	160	0.2	13.10	13.10	<0.01	124	43.3	13.7	51.3	223	12	<2	235	740	646	1.15	11.2	12.4	5.1
DODSON	644927	10/13/08	7.15	20.5	1095	56.9	NA	NA	NA	NA	NA	NA	NA	NA	NA	NA	NA	NA	NA	NA	NA	NA	NA	NA	NA
DODSON	644927	01/22/09	7.20	20.4	892	51.8	NA	NA	NA	NA	NA	NA	NA	NA	NA	NA	NA	NA	NA	NA	NA	NA	NA	NA	NA
DODSON	644927	04/09/09	7.09	21.4	1103	50.1	NA	NA	NA	NA	NA	NA	NA	NA	NA	NA	NA	NA	NA	NA	NA	NA	NA	NA	NA
DODSON	644927	07/08/09	7.18	21.1	1153	55.9	NA	NA	NA	NA	NA	NA	NA	NA	NA	NA	NA	NA	NA	NA	NA	NA	NA	NA	NA
DURAZO	NR	02/10/09	7.22	18.8	848	386	NA	NA	NA	NA	NA	NA	NA	NA	NA	NA	NA	NA	NA	NA	NA	NA	NA	NA	NA
DURAZO	NR	04/20/09	7.37	22.7	901	367	NA	NA	NA	NA	NA	NA	NA	NA	NA	NA	NA	NA	NA	NA	NA	NA	NA	NA	NA
DURAZO	NR	07/15/09	7.57	22.8	1102	332	NA	NA	NA	NA	NA	NA	NA	NA	NA	NA	NA	NA	NA	NA	NA	NA	NA	NA	NA
EAST	599796	02/08/08	7.45	19.9	423	10.6	31.2	0.4	6.30	6.30	<0.01	59.9	24.3	2.5	31.6	227	<2	<2	227	320	325	0.98	6.1	6.4	2.4
EAST	599796	05/14/08	7.31	20.9	595	14.8	NA	NA	NA	NA	NA	NA	NA	NA	NA	NA	NA	NA	NA	NA	NA	NA	NA	NA	NA
EAST	599796	07/23/08	7.34	20.8	605	11.8	33.3	0.4	6.10	6.10	<0.01	59.5	24.4	2.4	31.4	217	6	<2	223	350	326	1.07	6.0	6.4	3.2
EAST	599796	10/14/08	7.33	20.3	531	8.9	NA	NA	NA	NA	NA	NA	NA	NA	NA	NA	NA	NA	NA	NA	NA	NA	NA	NA	NA
EAST	599796	01/20/09	7.33	20.0	482	12.5	NA	NA	NA	NA	NA	NA	NA	NA	NA	NA	NA	NA	NA	NA	NA	NA	NA	NA	NA
EAST	599796	04/08/09	7.32	20.6	555	15.9	NA	NA	NA	NA	NA	NA	NA	NA	NA	NA	NA	NA	NA	NA	NA	NA	NA	NA	NA
EAST	599796	07/13/09	7.33	21.2	613	13.8	NA	NA	NA	NA	NA	NA	NA	NA	NA	NA	NA	NA	NA	NA	NA	NA	NA	NA	NA
EPPELE 641	805641	03/11/08	7.98	21.4	646	21.7	NA	NA	NA	NA	NA	NA	NA	NA	NA	NA	NA	NA	NA	NA	NA	NA	NA	NA	NA
EPPELE 641	805641	05/12/08	7.21	21.7	667	24.7	NA	NA		NA	NA	NA	NA	NA	NA	NA	NA	NA	NA	NA	NA	NA	NA	NA	NA
EPPELE 641	805641	07/21/08	7.49	23.9	605	19	NA	NA	NA	NA	NA	NA	NA	NA	NA	NA	NA	NA	NA	NA	NA	NA	NA	NA	NA
EPPELE 641	805641	10/14/08	7.56	20.4	642	21.8	NA	NA	NA	NA	NA	NA	NA	NA	NA	NA	NA	NA	NA	NA	NA	NA	NA	NA	NA

TABLE 2
Compilation of Analytical Results
For Inorganic Analytes and Field Parameters

Well Name	ADWR 55 Registry No.	Sample Date	pH (SU)	Temp (deg C)	SC (µS/cm)	Sulfate, dissolved	Chloride, dissolved	Fluoride, dissolved	Nitrate, dissolved	Nitrate/Nitrite, dissolved	Nitrite, dissolved	Calcium, dissolved	Magnesium, dissolved	Potassium, dissolved	Sodium, dissolved	Bicarbonate as CaCO3	Carbonate as CaCO3	Hydroxide as CaCO3	Total Alkalinity	Residue, Filterable (TDS) @ 180ºC	TDS (calculated)	TDS Ratio (measured/ calculated)	Sum of Anions (meq/L)	Sum of Cations (meq/L)	Cation/Anion Balance (%)
EPPELE 641	805641	01/21/09	7.60	21.1	500	22.7	NA	NA	NA	NA	NA	NA	NA	NA	NA	NA	NA	NA	NA	NA	NA	NA	NA	NA	NA
EPPELE 641	805641	04/08/09	7.56	22.4	538	19.7	NA	NA	NA	NA	NA	NA	NA	NA	NA	NA	NA	NA	NA	NA	NA	NA	NA	NA	NA
EPPELE 641	805641	07/09/09	7.43	24.3	550	17.5	NA	NA	NA	NA	NA	NA	NA	NA	NA	NA	NA	NA	NA	NA	NA	NA	NA	NA	NA
FRANCO	500101	02/06/08	7.47	19.6	1301	670	NA	NA	NA	NA	NA	NA	NA	NA	NA	NA	NA	NA	NA	NA	NA	NA	NA	NA	NA
FRANCO	500101	05/05/08	6.93	23.1	1557	680	NA	NA	NA	NA	NA	NA	NA	NA	NA	NA	NA	NA	NA	NA	NA	NA	NA	NA	NA
FRANCO	500101	07/14/08	7.00	22.7	1586	680	NA	NA	NA	NA	NA	NA	NA	NA	NA	NA	NA	NA	NA	NA	NA	NA	NA	NA	NA
FRANCO	500101	10/15/08	7.20	20.5	1560	680	NA	NA	NA	NA	NA	NA	NA	NA	NA	NA	NA	NA	NA	NA	NA	NA	NA	NA	NA
FRANCO	500101	01/22/09	7.19	20.1	1178	740	NA	NA	NA	NA	NA	NA	NA	NA	NA	NA	NA	NA	NA	NA	NA	NA	NA	NA	NA
FRANCO	500101	04/14/09	7.24	23.1	1416	690	NA	NA	NA	NA	NA	NA	NA	NA	NA	NA	NA	NA	NA	NA	NA	NA	NA	NA	NA
FRANCO	500101	07/13/09	7.30	27.3	1532	670	NA	NA	NA	NA	NA	NA	NA	NA	NA	NA	NA	NA	NA	NA	NA	NA	NA	NA	NA
FULTZ	212447	02/27/08	6.76	21.1	1827	152	NA	NA	NA	NA	NA	NA	NA	NA	NA	NA	NA	NA	NA	NA	NA	NA	NA	NA	NA
FULTZ[1]	212447	04/21/08	6.74	22.0	1739	137	NA	NA	NA	NA	NA	NA	NA	NA	NA	NA	NA	NA	NA	NA	NA	NA	NA	NA	NA
FULTZ[1]	212447	05/14/08	6.88	22.3	1532	131	NA	NA	NA	NA	NA	NA	NA	NA	NA	NA	NA	NA	NA	NA	NA	NA	NA	NA	NA
FULTZ[1]	212447	06/23/08	6.74	22.0	1788	111	NA	NA	NA	NA	NA	NA	NA	NA	NA	NA	NA	NA	NA	NA	NA	NA	NA	NA	NA
FULTZ[1]	212447	07/29/08	6.74	22.2	1989	152	NA	NA	NA	NA	NA	NA	NA	NA	NA	NA	NA	NA	NA	NA	NA	NA	NA	NA	NA
FULTZ[1]	212447	08/28/08	M	21.6	1889	137	NA	NA	NA	NA	NA	NA	NA	NA	NA	NA	NA	NA	NA	NA	NA	NA	NA	NA	NA
FULTZ[1]	212447	09/23/08	6.82	21.9	1821	137	NA	NA	NA	NA	NA	NA	NA	NA	NA	NA	NA	NA	NA	NA	NA	NA	NA	NA	NA
FULTZ	212447	10/22/08	6.80	21.4	1940	145	NA	NA	NA	NA	NA	NA	NA	NA	NA	NA	NA	NA	NA	NA	NA	NA	NA	NA	NA
FULTZ	212447	01/21/09	6.74	21.2	1481	82	NA	NA	NA	NA	NA	NA	NA	NA	NA	NA	NA	NA	NA	NA	NA	NA	NA	NA	NA
FULTZ	212447	04/09/09	6.78	21.5	1695	138	NA	NA	NA	NA	NA	NA	NA	NA	NA	NA	NA	NA	NA	NA	NA	NA	NA	NA	NA
FULTZ	212447	07/13/09	7.04	23.4	1452	81	NA	NA	NA	NA	NA	NA	NA	NA	NA	NA	NA	NA	NA	NA	NA	NA	NA	NA	NA
GALLANT	502527	02/11/08	7.46	20.2	604	17.9	12.7	0.2	3.04	3.04	<0.01	106	15.9	4.3	25.6	344	<2	<2	344	400	402	1.00	7.8	7.8	0.0
GALLANT	502527	07/23/08	7.26	21.2	925	20.9	56.9	0.1	19.2	19.20	<0.01	138	19.8	4.8	29.6	303	<2	<2	303	560	537	1.04	9.4	9.9	2.6
GARNER 635	587635	02/04/08	7.61	22.7	479	37.8	13.7	0.2	1.68	1.69	0.01	39.2	8.2	2.8	65.0	182	<2	<2	182	290	284	1.02	4.9	5.5	5.8
GARNER 635	587635	05/05/08	7.26	24.9	468	35.8	NA	NA	NA	NA	NA	NA	NA	NA	NA	NA	NA	NA	NA	NA	NA	NA	NA	NA	NA
GARNER 635	587635	07/15/08	7.63	25.6	480	37.4	13.5	0.2	1.92	1.92	<0.01	37.6	7.8	2.5	60.2	163	16	<2	179	300	281	1.07	4.0	5.2	4.0
GARNER 635	587635	10/15/08	7.65	24.1	472	36	NA	NA	NA	NA	NA	NA	NA	NA	NA	NA	NA	NA	NA	NA	NA	NA	NA	NA	NA
GARNER 635	587635	01/28/09	7.69	23.4	368	37.4	NA	NA	NA	NA	NA	NA	NA	NA	NA	NA	NA	NA	NA	NA	NA	NA	NA	NA	NA
GARNER 635	587635	04/15/09	7.83	24.1	412	36.9	NA	NA	NA	NA	NA	NA	NA	NA	NA	NA	NA	NA	NA	NA	NA	NA	NA	NA	NA
GARNER 635	587635	07/16/09	7.56	25.1	445	35.7	NA	NA	NA	NA	NA	NA	NA	NA	NA	NA	NA	NA	NA	NA	NA	NA	NA	NA	NA
GGOOSE 547	628547	05/21/08	7.08	22.7	856	199	37.1	0.1	7.14	7.14	<0.01	113	32.9	5.5	25.6	194	<2	<2	194	600	561	1.07	9.6	9.6	0.0
GGOOSE 547	628547	08/15/08	7.02	24.8	915	178	35.4	0.1	8.90	8.90	<0.01	117	32.4	5.6	25.4	187	<2	<2	187	590	545	1.08	9.1	9.7	3.2
GGOOSE 547	628547	10/29/08	7.27	22.6	897	216	NA	NA	NA	NA	NA	NA	NA	NA	NA	NA	NA	NA	NA	NA	NA	NA	NA	NA	NA
GGOOSE 547	628547	02/24/09	7.06	23.8	851	186	NA	NA	NA	NA	NA	NA	NA	NA	NA	NA	NA	NA	NA	NA	NA	NA	NA	NA	NA
GGOOSE 547	628547	05/14/09	7.15	23.9	743	174	NA	NA	NA	NA	NA	NA	NA	NA	NA	NA	NA	NA	NA	NA	NA	NA	NA	NA	NA
GGOOSE 547	628547	08/19/09	7.20	23.8	887	175	NA	NA	NA	NA	NA	NA	NA	NA	NA	NA	NA	NA	NA	NA	NA	NA	NA	NA	NA
GL-03	539782	03/04/08	7.43	25.7	417	20.3	20.3	<0.1	0.75	0.77	0.02	46.7	22.8	2.6	18.7	192	<2	<2	192	260	250	1.04	4.8	5.1	3.0
GL-03	539782	05/22/08	7.06	25.3	647	43.3	NA	NA	NA	NA	NA	NA	NA	NA	NA	NA	NA	NA	NA	NA	NA	NA	NA	NA	NA
GL-03	539782	08/04/08	7.10	26.8	673	36.1	21.4	<0.1	0.60	0.62	0.02	68.7	38.9	3.4	19.5	278	<2	<2	278	400	358	1.12	6.9	7.5	4.2
GL-03	539782	11/12/08	7.21	25.2	478	34.9	NA	NA	NA	NA	NA	NA	NA	NA	NA	NA	NA	NA	NA	NA	NA	NA	NA	NA	NA
GL-03	539782	02/26/09	7.05	26.5	603	54.8	NA	NA	NA	NA	NA	NA	NA	NA	NA	NA	NA	NA	NA	NA	NA	NA	NA	NA	NA
GL-03	539782	05/05/09	6.91	28.1	682	43.9	NA	NA	NA	NA	NA	NA	NA	NA	NA	NA	NA	NA	NA	NA	NA	NA	NA	NA	NA
GL-03	539782	08/01/09	7.12	27.4	768	43.1	NA	NA	NA	NA	NA	NA	NA	NA	NA	NA	NA	NA	NA	NA	NA	NA	NA	NA	NA
HOBAN	805290	02/27/08	6.93	22.1	1359	510	NA	NA	NA	NA	NA	NA	NA	NA	NA	NA	NA	NA	NA	NA	NA	NA	NA	NA	NA
HOBAN	805290	05/07/08	6.88	22.3	1532	670	NA	NA	NA	NA	NA	NA	NA	NA	NA	NA	NA	NA	NA	NA	NA	NA	NA	NA	NA
HOBAN	805290	07/14/08	6.88	23.1	1719	690	NA	NA	NA	NA	NA	NA	NA	NA	NA	NA	NA	NA	NA	NA	NA	NA	NA	NA	NA
HOBAN	805290	10/16/08	6.98	22.4	1624	692	NA	NA	NA	NA	NA	NA	NA	NA	NA	NA	NA	NA	NA	NA	NA	NA	NA	NA	NA
HOBAN	805290	01/28/09	6.82	21.3	1220	580	NA	NA	NA	NA	NA	NA	NA	NA	NA	NA	NA	NA	NA	NA	NA	NA	NA	NA	NA
HOBAN	805290	04/15/09	7.07	21.7	1423	700	NA	NA	NA	NA	NA	NA	NA	NA	NA	NA	NA	NA	NA	NA	NA	NA	NA	NA	NA
HOBAN	805290	07/14/09	6.78	22.6	1551	670	NA	NA	NA	NA	NA	NA	NA	NA	NA	NA	NA	NA	NA	NA	NA	NA	NA	NA	NA
HOWARD	NR	03/04/08	7.06	20.4	1280	571	NA	NA	NA	NA	NA	NA	NA	NA	NA	NA	NA	NA	NA	NA	NA	NA	NA	NA	NA
HOWARD	NR	05/08/08	6.95	21.0	1494	673	NA	NA	NA	NA	NA	NA	NA	NA	NA	NA	NA	NA	NA	NA	NA	NA	NA	NA	NA
HOWARD	NR	07/14/08	7.00	21.1	1566	610	NA	NA	NA	NA	NA	NA	NA	NA	NA	NA	NA	NA	NA	NA	NA	NA	NA	NA	NA
HOWARD	NR	10/15/08	7.00	20.6	1598	683	NA	NA	NA	NA	NA	NA	NA	NA	NA	NA	NA	NA	NA	NA	NA	NA	NA	NA	NA
HOWARD	NR	01/28/09	6.82	21.0	1203	640	NA	NA	NA	NA	NA	NA	NA	NA	NA	NA	NA	NA	NA	NA	NA	NA	NA	NA	NA
HOWARD DUP	NR	01/28/09	6.82	21.0	1203	640	NA	NA	NA	NA	NA	NA	NA	NA	NA	NA	NA	NA	NA	NA	NA	NA	NA	NA	NA
HOWARD	NR	04/15/09	7.02	21.5	1397	620	NA	NA	NA	NA	NA	NA	NA	NA	NA	NA	NA	NA	NA	NA	NA	NA	NA	NA	NA
HOWARD	NR	07/15/09	7.16	21.5	1539	640	NA	NA	NA	NA	NA	NA	NA	NA	NA	NA	NA	NA	NA	NA	NA	NA	NA	NA	NA
KEEFER	209744	02/06/08	7.70	19.0	378	6.8	NA	NA	NA	NA	NA	NA	NA	NA	NA	NA	NA	NA	NA	NA	NA	NA	NA	NA	NA
KEEFER	209744	05/06/08	7.19	20.3	512	9	NA	NA	NA	NA	NA	NA	NA	NA	NA	NA	NA	NA	NA	NA	NA	NA	NA	NA	NA
KEEFER	209744	07/16/08	7.21	21.4	539	8	NA	NA	NA	NA	NA	NA	NA	NA	NA	NA	NA	NA	NA	NA	NA	NA	NA	NA	NA
KEEFER	209744	10/28/08	7.32	20.1	534	21.2	NA	NA	NA	NA	NA	NA	NA	NA	NA	NA	NA	NA	NA	NA	NA	NA	NA	NA	NA
KEEFER	209744	01/28/09	7.42	19.5	356	6.1	NA	NA	NA	NA	NA	NA	NA	NA	NA	NA	NA	NA	NA	NA	NA	NA	NA	NA	NA
KEEFER	209744	04/16/09	7.29	20.0	452	7.7	NA	NA	NA	NA	NA	NA	NA	NA	NA	NA	NA	NA	NA	NA	NA	NA	NA	NA	NA
KEEFER	209744	07/14/09	7.35	22.1	533	7	NA	NA	NA	NA	NA	NA	NA	NA	NA	NA	NA	NA	NA	NA	NA	NA	NA	NA	NA
MCCONNELL 265	539265	02/20/08	7.21	21.1	1435	720	NA	NA	NA	NA	NA	NA	NA	NA	NA	NA	NA	NA	NA	NA	NA	NA	NA	NA	NA
MCCONNELL 265	539265	05/06/08	6.77	21.6	1668	737	NA	NA	NA	NA	NA	NA	NA	NA	NA	NA	NA	NA	NA	NA	NA	NA	NA	NA	NA
MCCONNELL 265	539265	07/15/08	6.91	22.3	1775	700	NA	NA	NA	NA	NA	NA	NA	NA	NA	NA	NA	NA	NA	NA	NA	NA	NA	NA	NA
MCCONNELL 265	539265	10/15/08	6.82	21.3	1686	703	NA	NA	NA	NA	NA	NA	NA	NA	NA	NA	NA	NA	NA	NA	NA	NA	NA	NA	NA
MCCONNELL 265	539265	01/28/09	6.85	21	1274	660	NA	NA	NA	NA	NA	NA	NA	NA	NA	NA	NA	NA	NA	NA	NA	NA	NA	NA	NA
MCCONNELL 265	539265	04/15/09	7.04	21.3	1472	657	NA	NA	NA	NA	NA	NA	NA	NA	NA	NA	NA	NA	NA	NA	NA	NA	NA	NA	NA
MCCONNELL 265	539265	07/15/09	7.01	22.2	1607	662	NA	NA	NA	NA	NA	NA	NA	NA	NA	NA	NA	NA	NA	NA	NA	NA	NA	NA	NA
METZLER	35-71891	03/05/08	7.27	21.6	1055	317	NA	NA	NA	NA	NA	NA	NA	NA	NA	NA	NA	NA	NA	NA	NA	NA	NA	NA	NA
METZLER	35-71891	05/15/08	7.12	22.8	1051	329	NA	NA	NA	NA	NA	NA	NA	NA	NA	NA	NA	NA	NA	NA	NA	NA	NA	NA	NA
METZLER	35-71891	07/31/08	7.16	22.5	1078	317	NA	NA	NA	NA	NA	NA	NA	NA	NA	NA	NA	NA	NA	NA	NA	NA	NA	NA	NA
METZLER	35-71891	10/20/08	7.24	22.2	1080	305	NA	NA	NA	NA	NA	NA	NA	NA	NA	NA	NA	NA	NA	NA	NA	NA	NA	NA	NA
METZLER DUP	35-71891	10/20/08	7.24	22.2	1080	326	NA	NA	NA	NA	NA	NA	NA	NA	NA	NA	NA	NA	NA	NA	NA	NA	NA	NA	NA
METZLER	35-71891	02/11/09	7.12	21.3	818	321	NA	NA	NA	NA	NA	NA	NA	NA	NA	NA	NA	NA	NA	NA	NA	NA	NA	NA	NA
METZLER	35-71891	04/20/09	7.22	23.2	845	313	NA	NA	NA	NA	NA	NA	NA	NA	NA	NA	NA	NA	NA	NA	NA	NA	NA	NA	NA
METZLER	35-71891	07/15/09	7.41	22.9	1031	293	NA	NA	NA	NA	NA	NA	NA	NA	NA	NA	NA	NA	NA	NA	NA	NA	NA	NA	NA
METZLER DUP	35-71891	07/15/09	7.41	22.9	1031	309	NA	NA	NA	NA	NA	NA	NA	NA	NA	NA	NA	NA	NA	NA	NA	NA	NA	NA	NA
MOORE	538847	02/20/08	7.69	22.2	362	7.1	NA	NA	NA	NA	NA	NA	NA	NA	NA	NA	NA	NA	NA	NA	NA	NA	NA	NA	NA
MOORE	538847	05/08/08	7.09	22.4	432	7.5	NA	NA	NA	NA	NA	NA	NA	NA	NA	NA	NA	NA	NA	NA	NA	NA	NA	NA	NA

TABLE 2
Compilation of Analytical Results
For Inorganic Analytes and Field Parameters

Well Name	ADWR 55 Registry No.	Sample Date	pH (SU)	Temp (deg C)	SC (µS/cm)	Sulfate, dissolved	Chloride, dissolved	Fluoride, dissolved	Nitrate, dissolved	Nitrate/Nitrite, dissolved	Nitrite, dissolved	Calcium, dissolved	Magnesium, dissolved	Potassium, dissolved	Sodium, dissolved	Bicarbonate as CaCO3	Carbonate as CaCO3	Hydroxide as CaCO3	Total Alkalinity	Residue, Filterable (TDS) @ 180ºC	TDS (calculated)	TDS Ratio (measured/ calculated)	Sum of Anions (meq/L)	Sum of Cations (meq/L)	Cation/Anion Balance (%)
MOORE	538847	07/16/08	7.34	23.0	482	9.8	NA	NA	NA	NA	NA	NA	NA	NA	NA	NA	NA	NA	NA	NA	NA	NA	NA	NA	NA
MOORE	538847	10/29/08	7.32	22.4	452	19.2	NA	NA	NA	NA	NA	NA	NA	NA	NA	NA	NA	NA	NA	NA	NA	NA	NA	NA	NA
MOORE	538847	01/29/09	7.11	21.7	328	6.6	NA	NA	NA	NA	NA	NA	NA	NA	NA	NA	NA	NA	NA	NA	NA	NA	NA	NA	NA
MOORE	538847	04/16/09	7.40	22.1	374	6.4	NA	NA	NA	NA	NA	NA	NA	NA	NA	NA	NA	NA	NA	NA	NA	NA	NA	NA	NA
MOORE	538847	07/15/09	7.44	23.3	439	5.8	NA	NA	NA	NA	NA	NA	NA	NA	NA	NA	NA	NA	NA	NA	NA	NA	NA	NA	NA
NESS	509127	07/24/08	7.35	26.5	563	50.2	NA	NA	NA	NA	NA	NA	NA	NA	NA	NA	NA	NA	NA	NA	NA	NA	NA	NA	NA
NESS	509127	10/16/08	7.47	21.4	542	48.9	NA	NA	NA	NA	NA	NA	NA	NA	NA	NA	NA	NA	NA	NA	NA	NA	NA	NA	NA
NESS	509127	01/26/09	7.39	17.2	422	52.3	NA	NA	NA	NA	NA	NA	NA	NA	NA	NA	NA	NA	NA	NA	NA	NA	NA	NA	NA
NESS	509127	05/11/09	7.52	28.8	472	45.9	NA	NA	NA	NA	NA	NA	NA	NA	NA	NA	NA	NA	NA	NA	NA	NA	NA	NA	NA
NESS	509127	08/11/09	7.56	28.7	525	39.8	NA	NA	NA	NA	NA	NA	NA	NA	NA	NA	NA	NA	NA	NA	NA	NA	NA	NA	NA
NOTEMAN	212483	02/05/08	6.70	19.9	1317	310	NA	NA	NA	NA	NA	NA	NA	NA	NA	NA	NA	NA	NA	NA	NA	NA	NA	NA	NA
NOTEMAN	212483	05/13/08	6.67	23.0	1445	272	NA	NA	NA	NA	NA	NA	NA	NA	NA	NA	NA	NA	NA	NA	NA	NA	NA	NA	NA
NOTEMAN	212483	07/24/08	6.68	24.2	1539	274	NA	NA	NA	NA	NA	NA	NA	NA	NA	NA	NA	NA	NA	NA	NA	NA	NA	NA	NA
NOTEMAN	212483	10/23/08	6.57	23.2	1643	356	NA	NA	NA	NA	NA	NA	NA	NA	NA	NA	NA	NA	NA	NA	NA	NA	NA	NA	NA
NOTEMAN	212483	01/19/09	6.38	22.9	1098	322	NA	NA	NA	NA	NA	NA	NA	NA	NA	NA	NA	NA	NA	NA	NA	NA	NA	NA	NA
NOTEMAN	212483	04/07/09	6.56	23.8	1375	303	NA	NA	NA	NA	NA	NA	NA	NA	NA	NA	NA	NA	NA	NA	NA	NA	NA	NA	NA
NOTEMAN	212483	07/08/09	6.55	24.6	1405	260	NA	NA	NA	NA	NA	NA	NA	NA	NA	NA	NA	NA	NA	NA	NA	NA	NA	NA	NA
NSD-02	527587	02/05/08	ND	ND	ND	43	52.5	0.201	<1.00	NA	<0.01	NA	NA	NA	NA	NA	NA	NA	NA	388	NA	NA	NA	NA	NA
NSD-02	527587	07/07/08	8.02	21.0	609	44	42	0.0431	0.641	NA	0.007	NA	NA	NA	NA	NA	NA	NA	NA	369	NA	NA	NA	NA	NA
NSD-03	527586	02/05/08	ND	ND	ND	70.7	14.1	0.186	3.20	NA	<0.010	NA	NA	NA	NA	NA	NA	NA	NA	396	NA	NA	NA	NA	NA
NSD-03	527586	07/07/08	7.64	21.0	570	58.9	11.6	0.041	3.20	NA	0.011	NA	NA	NA	NA	NA	NA	NA	NA	372	NA	NA	NA	NA	NA
NWC-02	562944	10/27/08	7.47	22.2	438	5.1	20.7	0.1	2.74	2.74	<0.01	63.6	8.3	1.1	20.2	176	<2	<2	176	280	237	1.18	4.4	4.7	3.3
NWC-02	562944	02/12/09	7.58	21.6	330	6.6	NA	NA	NA	NA	NA	NA	NA	NA	NA	NA	NA	NA	NA	NA	NA	NA	NA	NA	NA
NWC-02	562944	04/23/09	7.39	23.8	373	6.4	NA	NA	NA	NA	NA	NA	NA	NA	NA	NA	NA	NA	NA	NA	NA	NA	NA	NA	NA
NWC-02	562944	07/21/09	7.62	23.9	408	5	NA	NA	NA	NA	NA	NA	NA	NA	NA	NA	NA	NA	NA	NA	NA	NA	NA	NA	NA
NWC-03	203321	03/04/08	ND	ND	ND	560	30	NA	4.64	NA	<0.1	NA	NA	NA	NA	NA	NA	NA	NA	NA	NA	NA	NA	NA	NA
NWC-03	203321	06/09/08	ND	ND	ND	524	NA	NA	4.75	NA	<0.1	NA	NA	NA	NA	NA	NA	NA	NA	NA	NA	NA	NA	NA	NA
NWC-03	203321	10/27/08	7.07	21.9	1374	489	30	<0.1	4.41	4.41	<0.01	222	34.1	3.5	47.2	181	<2	<2	181	1010	954	1.06	15.10	16.10	3.20
NWC-03	203321	02/12/09	7.06	20.2	1023	412	NA	NA	NA	NA	NA	NA	NA	NA	NA	NA	NA	NA	NA	NA	NA	NA	NA	NA	NA
NWC-03	203321	04/23/09	6.98	21.9	1129	466	NA	NA	NA	NA	NA	NA	NA	NA	NA	NA	NA	NA	NA	NA	NA	NA	NA	NA	NA
NWC-03 DUP	203321	04/23/09	6.98	21.9	1129	460	NA	NA	NA	NA	NA	NA	NA	NA	NA	NA	NA	NA	NA	NA	NA	NA	NA	NA	NA
NWC-03	203321	07/21/09	7.21	22.9	1194	458	NA	NA	NA	NA	NA	NA	NA	NA	NA	NA	NA	NA	NA	NA	NA	NA	NA	NA	NA
NWC-04	551849	03/04/08	ND	ND	ND	240	41	NA	NA	NA	<0.1	NA	NA	NA	NA	NA	NA	NA	NA	NA	NA	NA	NA	NA	NA
NWC-04	551849	06/09/08	ND	ND	ND	231	41.9	NA	6.25	NA	<0.1	NA	NA	NA	NA	NA	NA	NA	NA	NA	NA	NA	NA	NA	NA
NWC-04	551849	10/27/08	7.32	25.0	856	162	41.4	0.1	6.54	6.54	<0.01	91.5	36.7	6.2	41.5	182	<2	<2	182	540	518	1.04	8.6	9.5	5.0
NWC-04[1]	551849	01/22/09	7.23	22.9	688	184	NA	NA	NA	NA	NA	NA	NA	NA	NA	NA	NA	NA	NA	NA	NA	NA	NA	NA	NA
NWC-04[1]	551849	02/12/09	7.20	19.8	699	181	NA	NA	NA	NA	NA	NA	NA	NA	NA	NA	NA	NA	NA	NA	NA	NA	NA	NA	NA
NWC-04 DUP	551849	02/12/09	7.20	19.8	699	198	NA	NA	NA	NA	NA	NA	NA	NA	NA	NA	NA	NA	NA	NA	NA	NA	NA	NA	NA
NWC-04[1]	551849	03/11/09	7.15	23.4	846	197	NA	NA	NA	NA	NA	NA	NA	NA	NA	NA	NA	NA	NA	NA	NA	NA	NA	NA	NA
NWC-04[1]	551849	04/23/09	7.21	24.1	797	188	NA	NA	NA	NA	NA	NA	NA	NA	NA	NA	NA	NA	NA	NA	NA	NA	NA	NA	NA
NWC-04[1]	551849	05/28/09	7.01	24.1	933	210	NA	NA	NA	NA	NA	NA	NA	NA	NA	NA	NA	NA	NA	NA	NA	NA	NA	NA	NA
NWC-04[1]	551849	06/24/09	6.93	25.6	792	169	NA	NA	NA	NA	NA	NA	NA	NA	NA	NA	NA	NA	NA	NA	NA	NA	NA	NA	NA
NWC-04[1]	551849	07/21/09	7.48	24.3	859	193	NA	NA	NA	NA	NA	NA	NA	NA	NA	NA	NA	NA	NA	NA	NA	NA	NA	NA	NA
NWC-04[1]	551849	08/19/09	7.12	24.5	906	183	NA	NA	NA	NA	NA	NA	NA	NA	NA	NA	NA	NA	NA	NA	NA	NA	NA	NA	NA
NWC-04[1]	551849	09/23/09	7.16	23.8	953	202	NA	NA	NA	NA	NA	NA	NA	NA	NA	NA	NA	NA	NA	NA	NA	NA	NA	NA	NA
NWC-06	575700	03/04/08	ND	ND	ND	7.9	13	NA	1.71	NA	<0.1	NA	NA	NA	NA	NA	NA	NA	NA	NA	NA	NA	NA	NA	NA
NWC-06	575700	06/09/08	ND	ND	ND	7.2	12.9	NA	1.78	NA	<0.1	NA	NA	NA	NA	NA	NA	NA	NA	NA	NA	NA	NA	NA	NA
NWC-06	575700	10/27/08	7.35	23.3	414	6.4	13.4	0.2	1.86	1.86	<0.01	54.5	7.4	1.4	26.4	173	<2	<2	173	260	222	1.17	4.1	4.5	4.7
NWC-06	575700	02/12/09	7.54	21.8	306	8	NA	NA	NA	NA	NA	NA	NA	NA	NA	NA	NA	NA	NA	NA	NA	NA	NA	NA	NA
NWC-06	575700	04/23/09	7.30	24.5	354	7.3	NA	NA	NA	NA	NA	NA	NA	NA	NA	NA	NA	NA	NA	NA	NA	NA	NA	NA	NA
NWC-06	575700	07/21/09	7.63	23.5	388	6.4	NA	NA	NA	NA	NA	NA	NA	NA	NA	NA	NA	NA	NA	NA	NA	NA	NA	NA	NA
OSBORN	643436	02/25/08	7.35	22.4	508	16.4	18.2	0.3	3.76	3.76	<0.01	84.4	15.4	4.3	25.2	246	29	<2	275	370	357	1.04	6.6	6.7	0.8
OSBORN	643436	05/13/08	7.22	22.2	576	17.2	NA	NA	NA	NA	NA	NA	NA	NA	NA	NA	NA	NA	NA	NA	NA	NA	NA	NA	NA
OSBORN	643436	07/22/08	7.24	22.9	618	17.7	19.7	0.4	4.38	4.4	<0.01	80.3	15	4.2	24.7	252	29	<2	281	350	362	0.97	6.8	6.4	-3.0
OSBORN DUP	643436	07/22/08	7.24	22.9	618	17.5	19.6	0.3	4.65	4.7	<0.01	80.9	15.1	4.2	25.0	250	31	<2	281	350	364	0.96	6.8	6.4	-3.0
OSBORN	643436	10/16/08	7.39	22.4	595	15.9	NA	NA	NA	NA	NA	NA	NA	NA	NA	NA	NA	NA	NA	NA	NA	NA	NA	NA	NA
OSBORN	643436	01/20/09	7.33	22.4	469	16	NA	NA	NA	NA	NA	NA	NA	NA	NA	NA	NA	NA	NA	NA	NA	NA	NA	NA	NA
OSBORN	643436	04/07/09	7.25	24.0	542	17	NA	NA	NA	NA	NA	NA	NA	NA	NA	NA	NA	NA	NA	NA	NA	NA	NA	NA	NA
OSBORN	643436	08/18/09	7.16	24.6	643	17.4	NA	NA	NA	NA	NA	NA	NA	NA	NA	NA	NA	NA	NA	NA	NA	NA	NA	NA	NA
PALMER	578819	02/14/08	7.91	17.5	435	15.9	11.3	0.4	2.13	2.13	<0.01	31.9	27.1	5.4	50.1	235	15	< 2	251	300	308	0.97	5.8	6.1	2.5
PALMER	578819	05/13/08	7.92	22.9	508	16.6	NA	NA	NA	NA	NA	NA	NA	NA	NA	NA	NA	NA	NA	NA	NA	NA	NA	NA	NA
PALMER	578819	07/22/08	7.64	25.8	548	16.2	11.3	0.4	2.34	2.34	<0.01	30	25.4	5.1	47.9	226	39	<2	265	300	321	0.93	6.1	5.8	-2.5
PALMER	578819	10/16/08	7.61	17.0	527	15.9	NA	NA	NA	NA	NA	NA	NA	NA	NA	NA	NA	NA	NA	NA	NA	NA	NA	NA	NA
PALMER	578819	01/20/09	7.33	19.4	441	14.3	NA	NA	NA	NA	NA	NA	NA	NA	NA	NA	NA	NA	NA	NA	NA	NA	NA	NA	NA
PALMER	578819	04/08/09	7.65	19.1	475	15.4	NA	NA	NA	NA	NA	NA	NA	NA	NA	NA	NA	NA	NA	NA	NA	NA	NA	NA	NA
PALMER	578819	07/08/09	7.47	27.2	521	14.3	NA	NA	NA	NA	NA	NA	NA	NA	NA	NA	NA	NA	NA	NA	NA	NA	NA	NA	NA
PANAGAKOS	35-76413	04/21/08	6.80	20.5	1228	410	NA	NA	NA	NA	NA	NA	NA	NA	NA	NA	NA	NA	NA	NA	NA	NA	NA	NA	NA
PANAGAKOS	35-76413	07/21/08	6.95	21.9	1390	444	NA	NA	NA	NA	NA	NA	NA	NA	NA	NA	NA	NA	NA	NA	NA	NA	NA	NA	NA
PANAGAKOS	35-76413	10/13/08	6.86	21.2	1386	480	NA	NA	NA	NA	NA	NA	NA	NA	NA	NA	NA	NA	NA	NA	NA	NA	NA	NA	NA
PANAGAKOS DUP	35-76413	10/13/08	6.86	21.2	1386	500	NA	NA	NA	NA	NA	NA	NA	NA	NA	NA	NA	NA	NA	NA	NA	NA	NA	NA	NA
PANAGAKOS	35-76413	01/22/09	6.92	19.7	997	397	NA	NA	NA	NA	NA	NA	NA	NA	NA	NA	NA	NA	NA	NA	NA	NA	NA	NA	NA
PANAGAKOS	35-76413	04/09/09	6.81	21.7	1228	431	NA	NA	NA	NA	NA	NA	NA	NA	NA	NA	NA	NA	NA	NA	NA	NA	NA	NA	NA
PANAGAKOS DUP	35-76413	04/09/09	6.81	21.7	1228	426	NA	NA	NA	NA	NA	NA	NA	NA	NA	NA	NA	NA	NA	NA	NA	NA	NA	NA	NA
PANAGAKOS	35-76413	07/09/09	6.89	22.3	1469	490	NA	NA	NA	NA	NA	NA	NA	NA	NA	NA	NA	NA	NA	NA	NA	NA	NA	NA	NA
PARRA	576415	02/11/08	7.08	21.8	1067	360	33.4	0.1	4.17	< 0.04	<0.01	178	50.4	4.4	31.6	177	<2	<2	177	880	783	1.12	12.3	14.5	8.2
PARRA	576415	05/15/08	7.10	21.8	1200	405	NA	NA	NA	NA	NA	NA	NA	NA	NA	NA	NA	NA	NA	NA	NA	NA	NA	NA	NA
PARRA	576415	07/31/08	7.00	22.4	1248	423	33.5	<0.1	4.23	4.23	<0.01	181	49.8	4.5	32.4	213	<2	<2	213	930	871	1.07	14.4	14.7	1.0
PARRA DUP	576415	07/31/08	7.00	22.4	1248	404	33.5	<0.1	4.33	4.33	<0.01	177	48.5	4.3	30.9	212	<2	<2	212	920	845	1.09	14.0	14.3	1.1
PARRA	576415	10/20/08	7.07	22.9	1246	387	NA	NA	NA	NA	NA	NA	NA	NA	NA	NA	NA	NA	NA	NA	NA	NA	NA	NA	NA
PARRA	576415	02/13/09	7.24	22.1	965	405	NA	NA	NA	NA	NA	NA	NA	NA	NA	NA	NA	NA	NA	NA	NA	NA	NA	NA	NA
PARRA	576415	04/20/09	7.10	22.6	971	372	NA	NA	NA	NA	NA	NA	NA	NA	NA	NA	NA	NA	NA	NA	NA	NA	NA	NA	NA
PARRA	576415	07/20/09	7.17	23.9	1174	375	NA	NA	NA	NA	NA	NA	NA	NA	NA	NA	NA	NA	NA	NA	NA	NA	NA	NA	NA

TABLE 2
Compilation of Analytical Results
For Inorganic Analytes and Field Parameters

Well Name	ADWR 55 Registry No.	Sample Date	pH (SU)	Temp (deg C)	SC (µS/cm)	Sulfate, dissolved	Chloride, dissolved	Fluoride, dissolved	Nitrate, dissolved	Nitrate/Nitrite, dissolved	Nitrite, dissolved	Calcium, dissolved	Magnesium, dissolved	Potassium, dissolved	Sodium, dissolved	Bicarbonate as CaCO3	Carbonate as CaCO3	Hydroxide as CaCO3	Total Alkalinity	Residue, Filterable (TDS) @ 180ºC	TDS (calculated)	TDS Ratio (measured/ calculated)	Sum of Anions (meq/L)	Sum of Cations (meq/L)	Cation/Anion Balance (%)
PIONKE	613395	02/06/08	7.53	19.9	910	394	NA	NA	NA	NA	NA	NA	NA	NA	NA	NA	NA	NA	NA	NA	NA	NA	NA	NA	NA
PIONKE	613395	05/07/08	7.08	21.4	1100	391	NA	NA	NA	NA	NA	NA	NA	NA	NA	NA	NA	NA	NA	NA	NA	NA	NA	NA	NA
PIONKE	613395	07/17/08	6.99	21.9	1209	420	NA	NA	NA	NA	NA	NA	NA	NA	NA	NA	NA	NA	NA	NA	NA	NA	NA	NA	NA
PIONKE	613395	10/27/08	7.03	20.8	1175	460	NA	NA	NA	NA	NA	NA	NA	NA	NA	NA	NA	NA	NA	NA	NA	NA	NA	NA	NA
PIONKE	613395	01/29/09	7.13	19.9	847	385	NA	NA	NA	NA	NA	NA	NA	NA	NA	NA	NA	NA	NA	NA	NA	NA	NA	NA	NA
PIONKE	613395	04/14/09	7.58	20.7	1053	411	NA	NA	NA	NA	NA	NA	NA	NA	NA	NA	NA	NA	NA	NA	NA	NA	NA	NA	NA
PIONKE	613395	07/13/09	7.35	21.5	1165	472	NA	NA	NA	NA	NA	NA	NA	NA	NA	NA	NA	NA	NA	NA	NA	NA	NA	NA	NA
POOL	509518	02/20/08	7.95	20.9	497	134	NA	NA	NA	NA	NA	NA	NA	NA	NA	NA	NA	NA	NA	NA	NA	NA	NA	NA	NA
POOL	509518	05/19/08	7.40	22.2	585	122	NA	NA	NA	NA	NA	NA	NA	NA	NA	NA	NA	NA	NA	NA	NA	NA	NA	NA	NA
POOL	509518	07/31/08	7.47	22.3	599	117	NA	NA	NA	NA	NA	NA	NA	NA	NA	NA	NA	NA	NA	NA	NA	NA	NA	NA	NA
POOL	509518	10/21/08	7.51	21.4	598	120	NA	NA	NA	NA	NA	NA	NA	NA	NA	NA	NA	NA	NA	NA	NA	NA	NA	NA	NA
POOL	509518	02/13/09	7.62	20.8	473	141	NA	NA	NA	NA	NA	NA	NA	NA	NA	NA	NA	NA	NA	NA	NA	NA	NA	NA	NA
POOL	509518	04/21/09	7.73	22.6	470	124	NA	NA	NA	NA	NA	NA	NA	NA	NA	NA	NA	NA	NA	NA	NA	NA	NA	NA	NA
POOL	509518	07/20/09	7.76	22.9	579	122	NA	NA	NA	NA	NA	NA	NA	NA	NA	NA	NA	NA	NA	NA	NA	NA	NA	NA	NA
POWER	624535	02/12/08	7.11	18.9	428	15.5	6.1	0.1	7.00	7.00	<0.01	95	7.6	3.8	7.4	242	<2	< 2	242	310	312	0.99	5.8	5.8	0.0
POWER	624535	07/22/08	7.10	21.7	795	20.2	37.8	<0.1	24.1	24.1	<0.01	124	11	3.8	13.6	222	29	<2	251	550	479	1.15	8.2	7.8	-2.5
RAMIREZ	216425	02/04/08	7.47	21.7	408	7.6	NA	NA	NA	NA	NA	NA	NA	NA	NA	NA	NA	NA	NA	NA	NA	NA	NA	NA	NA
RAMIREZ	216425	05/06/08	7.19	22.7	405	8.3	NA	NA	NA	NA	NA	NA	NA	NA	NA	NA	NA	NA	NA	NA	NA	NA	NA	NA	NA
RAMIREZ	216425	07/17/08	7.32	24.5	439	8.8	NA	NA	NA	NA	NA	NA	NA	NA	NA	NA	NA	NA	NA	NA	NA	NA	NA	NA	NA
RAMIREZ	216425	10/27/08	7.41	22.2	412	7.3	NA	NA	NA	NA	NA	NA	NA	NA	NA	NA	NA	NA	NA	NA	NA	NA	NA	NA	NA
RAMIREZ	216425	01/29/09	7.24	22.2	301	8.3	NA	NA	NA	NA	NA	NA	NA	NA	NA	NA	NA	NA	NA	NA	NA	NA	NA	NA	NA
RAMIREZ	216425	04/16/09	7.49	22.4	344	7.6	NA	NA	NA	NA	NA	NA	NA	NA	NA	NA	NA	NA	NA	NA	NA	NA	NA	NA	NA
RAMIREZ	216425	07/10/09	7.52	23.9	411	6.4	NA	NA	NA	NA	NA	NA	NA	NA	NA	NA	NA	NA	NA	NA	NA	NA	NA	NA	NA
RAY	803772	02/15/08	7.30	19.1	1540	159	NA	NA	NA	NA	NA	NA	NA	NA	NA	NA	NA	NA	NA	NA	NA	NA	NA	NA	NA
RAY [1]	803772	04/21/08	6.92	21.3	1418	125	NA	NA	NA	NA	NA	NA	NA	NA	NA	NA	NA	NA	NA	NA	NA	NA	NA	NA	NA
RAY [1]	803772	05/13/08	7.05	20.9	1418	123	NA	NA	NA	NA	NA	NA	NA	NA	NA	NA	NA	NA	NA	NA	NA	NA	NA	NA	NA
RAY [1]	803772	06/23/08	6.87	21.1	1593	130	NA	NA	NA	NA	NA	NA	NA	NA	NA	NA	NA	NA	NA	NA	NA	NA	NA	NA	NA
RAY [1]	803772	07/29/08	6.98	21.8	1411	120	NA	NA	NA	NA	NA	NA	NA	NA	NA	NA	NA	NA	NA	NA	NA	NA	NA	NA	NA
RAY [1]	803772	08/28/08	M	21.1	1519	129	NA	NA	NA	NA	NA	NA	NA	NA	NA	NA	NA	NA	NA	NA	NA	NA	NA	NA	NA
RAY [1]	803772	09/23/08	6.90	22.2	1519	125	NA	NA	NA	NA	NA	NA	NA	NA	NA	NA	NA	NA	NA	NA	NA	NA	NA	NA	NA
RAY	803772	10/22/08	6.96	20.8	1604	145	NA	NA	NA	NA	NA	NA	NA	NA	NA	NA	NA	NA	NA	NA	NA	NA	NA	NA	NA
RAY	803772	01/20/09	6.92	20.6	1355	88	NA	NA	NA	NA	NA	NA	NA	NA	NA	NA	NA	NA	NA	NA	NA	NA	NA	NA	NA
RAY	803772	04/08/09	6.85	21.4	1759	178	NA	NA	NA	NA	NA	NA	NA	NA	NA	NA	NA	NA	NA	NA	NA	NA	NA	NA	NA
RAY	803772	07/09/09	6.93	22.3	1434	126	NA	NA	NA	NA	NA	NA	NA	NA	NA	NA	NA	NA	NA	NA	NA	NA	NA	NA	NA
ROGERS 803	641803	02/07/08	7.45	18.6	601	138	13.2	0.2	4.69	4.71	0.02	94	11.7	3.0	26.6	148	<2	<2	148	410	383	1.07	6.3	6.9	4.5
ROGERS 803[1]	641803	04/21/08	7.32	21.4	552	128	NA	NA	NA	NA	NA	NA	NA	NA	NA	NA	NA	NA	NA	NA	NA	NA	NA	NA	NA
ROGERS 803[1]	641803	05/08/08	7.14	21.2	622	141	NA	NA	NA	NA	NA	NA	NA	NA	NA	NA	NA	NA	NA	NA	NA	NA	NA	NA	NA
ROGERS 803[1]	641803	06/23/08[1]	7.06	22.9	660	129	NA	NA	NA	NA	NA	NA	NA	NA	NA	NA	NA	NA	NA	NA	NA	NA	NA	NA	NA
ROGERS 803[1]	641803	07/29/08	6.78	23.1	339	134	13.1	0.2	4.30	4.30	<0.01	92.5	12.6	3.3	28.7	149	<2	<2	149	430	393	1.09	6.4	7.0	4.5
ROGERS 803[1]	641803	08/28/08	7.18	21.6	635	128	NA	NA	NA	NA	NA	NA	NA	NA	NA	NA	NA	NA	NA	NA	NA	NA	NA	NA	NA
ROGERS 803[1]	641803	09/23/08	7.24	21.9	599	133	NA	NA	NA	NA	NA	NA	NA	NA	NA	NA	NA	NA	NA	NA	NA	NA	NA	NA	NA
ROGERS 803	641803	10/22/08	7.36	21.3	650	144	NA	NA	NA	NA	NA	NA	NA	NA	NA	NA	NA	NA	NA	NA	NA	NA	NA	NA	NA
ROGERS 803	641803	02/10/09	7.42	17.9	475	141	NA	NA	NA	NA	NA	NA	NA	NA	NA	NA	NA	NA	NA	NA	NA	NA	NA	NA	NA
ROGERS 803	641803	04/29/09	7.52	21.9	506	211	NA	NA	NA	NA	NA	NA	NA	NA	NA	NA	NA	NA	NA	NA	NA	NA	NA	NA	NA
ROGERS 803	641803	08/03/09	7.39	24.2	674	150	NA	NA	NA	NA	NA	NA	NA	NA	NA	NA	NA	NA	NA	NA	NA	NA	NA	NA	NA
ROGERS E	216018	02/04/08	7.40	21.0	435	4.6	NA	NA	NA	NA	NA	NA	NA	NA	NA	NA	NA	NA	NA	NA	NA	NA	NA	NA	NA
ROGERS E	216018	05/07/08	7.18	22.2	415	5.9	NA	NA	NA	NA	NA	NA	NA	NA	NA	NA	NA	NA	NA	NA	NA	NA	NA	NA	NA
ROGERS E	216018	07/17/08	7.28	23.0	446	7.1	NA	NA	NA	NA	NA	NA	NA	NA	NA	NA	NA	NA	NA	NA	NA	NA	NA	NA	NA
ROGERS E	216018	10/27/08	7.38	21.4	434	15.7	NA	NA	NA	NA	NA	NA	NA	NA	NA	NA	NA	NA	NA	NA	NA	NA	NA	NA	NA
ROGERS E	216018	02/10/09	7.51	20.7	322	5.4	NA	NA	NA	NA	NA	NA	NA	NA	NA	NA	NA	NA	NA	NA	NA	NA	NA	NA	NA
ROGERS E	216018	04/16/09	7.48	22.0	361	4.9	NA	NA	NA	NA	NA	NA	NA	NA	NA	NA	NA	NA	NA	NA	NA	NA	NA	NA	NA
ROGERS E	216018	07/13/09	7.34	22.6	420	3.8	NA	NA	NA	NA	NA	NA	NA	NA	NA	NA	NA	NA	NA	NA	NA	NA	NA	NA	NA
RUIZ	531770	02/05/08	7.73	18.2	445	263	NA	NA	NA	NA	NA	NA	NA	NA	NA	NA	NA	NA	NA	NA	NA	NA	NA	NA	NA
RUIZ	531770	05/15/08	7.23	25.9	965	265	NA	NA	NA	NA	NA	NA	NA	NA	NA	NA	NA	NA	NA	NA	NA	NA	NA	NA	NA
RUIZ	531770	07/30/08	6.99	22.1	999	243	NA	NA	NA	NA	NA	NA	NA	NA	NA	NA	NA	NA	NA	NA	NA	NA	NA	NA	NA
RUIZ	531770	10/20/08	7.04	22.0	995	238	NA	NA	NA	NA	NA	NA	NA	NA	NA	NA	NA	NA	NA	NA	NA	NA	NA	NA	NA
RUIZ	531770	02/12/09	6.94	20.9	748	254	NA	NA	NA	NA	NA	NA	NA	NA	NA	NA	NA	NA	NA	NA	NA	NA	NA	NA	NA
RUIZ	531770	04/21/09	7.18	22.3	759	227	NA	NA	NA	NA	NA	NA	NA	NA	NA	NA	NA	NA	NA	NA	NA	NA	NA	NA	NA
RUIZ	531770	08/03/09	7.05	22.9	1029	221	NA	NA	NA	NA	NA	NA	NA	NA	NA	NA	NA	NA	NA	NA	NA	NA	NA	NA	NA
SCHWARTZ	210865	02/08/08	7.52	21.5	506	158	NA	NA	NA	NA	NA	NA	NA	NA	NA	NA	NA	NA	NA	NA	NA	NA	NA	NA	NA
SCHWARTZ[1]	210865	04/21/08	7.23	21.7	563	122	NA	NA	NA	NA	NA	NA	NA	NA	NA	NA	NA	NA	NA	NA	NA	NA	NA	NA	NA
SCHWARTZ[1]	210865	05/19/08	7.38	22.4	629	130	NA	NA	NA	NA	NA	NA	NA	NA	NA	NA	NA	NA	NA	NA	NA	NA	NA	NA	NA
SCHWARTZ[1]	210865	06/23/08	7.02	22.1	674	129	NA	NA	NA	NA	NA	NA	NA	NA	NA	NA	NA	NA	NA	NA	NA	NA	NA	NA	NA
SCHWARTZ[1]	210865	07/29/08	7.25	22.4	955	245	NA	NA	NA	NA	NA	NA	NA	NA	NA	NA	NA	NA	NA	NA	NA	NA	NA	NA	NA
SCHWARTZ[1]	210865	08/28/08	M	22.3	669	131	NA	NA	NA	NA	NA	NA	NA	NA	NA	NA	NA	NA	NA	NA	NA	NA	NA	NA	NA
SCHWARTZ[1]	210865	09/23/08	7.27	22.2	607	124	NA	NA	NA	NA	NA	NA	NA	NA	NA	NA	NA	NA	NA	NA	NA	NA	NA	NA	NA
SCHWARTZ[1]	210865	10/22/08	7.31	22.0	653	135	NA	NA	NA	NA	NA	NA	NA	NA	NA	NA	NA	NA	NA	NA	NA	NA	NA	NA	NA
SCHWARTZ[1]	210865	11/19/08	7.38	21.1	612	140	NA	NA	NA	NA	NA	NA	NA	NA	NA	NA	NA	NA	NA	NA	NA	NA	NA	NA	NA
SCHWARTZ[1]	210865	12/17/08	6.78	21.6	472	144	NA	NA	NA	NA	NA	NA	NA	NA	NA	NA	NA	NA	NA	NA	NA	NA	NA	NA	NA
SCHWARTZ[1]	210865	01/29/09	7.08	22.0	475	124	NA	NA	NA	NA	NA	NA	NA	NA	NA	NA	NA	NA	NA	NA	NA	NA	NA	NA	NA
SCHWARTZ[1]	210865	02/23/09	7.33	22.1	610	123	NA	NA	NA	NA	NA	NA	NA	NA	NA	NA	NA	NA	NA	NA	NA	NA	NA	NA	NA
SCHWARTZ	210865	04/17/09	7.46	22.2	520	120	NA	NA	NA	NA	NA	NA	NA	NA	NA	NA	NA	NA	NA	NA	NA	NA	NA	NA	NA
SCHWARTZ	210865	07/10/09	7.52	22.8	651	116	NA	NA	NA	NA	NA	NA	NA	NA	NA	NA	NA	NA	NA	NA	NA	NA	NA	NA	NA
SCHWARTZ DUP	210865	07/10/09	7.52	22.8	651	117	NA	NA	NA	NA	NA	NA	NA	NA	NA	NA	NA	NA	NA	NA	NA	NA	NA	NA	NA
SRC	211345	04/23/08	7.57	25.8	380	19	10	0.2	3.61	3.61	<0.01	25.8	16.3	2.1	48.2	174	<2	<2	174	230	NA	NA	NA	NA	NA
SRC	211345	08/05/08	7.40	27.2	452	15.4	10.4	0.2	3.74	3.74	<0.01	26.8	17.8	2.0	44.6	173	<2	<2	173	250	238	1.05	4.3	4.8	5.5
SWAN	NR	02/13/08	7.28	20.7	467	24.1	NA	NA	NA	NA	NA	NA	NA	NA	NA	NA	NA	NA	NA	NA	NA	NA	NA	NA	NA
SWAN	NR	05/14/08	7.24	21.2	479	23.7	NA	NA	NA	NA	NA	NA	NA	NA	NA	NA	NA	NA	NA	NA	NA	NA	NA	NA	NA
SWAN	NR	07/24/08	7.35	22.4	506	18	NA	NA	NA	NA	NA	NA	NA	NA	NA	NA	NA	NA	NA	NA	NA	NA	NA	NA	NA
SWAN	NR	10/16/08	7.32	20.7	488	19	NA	NA	NA	NA	NA	NA	NA	NA	NA	NA	NA	NA	NA	NA	NA	NA	NA	NA	NA
SWAN	NR	01/20/09	7.05	20.4	391	19.8	NA	NA	NA	NA	NA	NA	NA	NA	NA	NA	NA	NA	NA	NA	NA	NA	NA	NA	NA

TABLE 2
Compilation of Analytical Results
For Inorganic Analytes and Field Parameters

Well Name	ADWR 55 Registry No.	Sample Date	pH (SU)	Temp (deg C)	SC (µS/cm)	Sulfate, dissolved	Chloride, dissolved	Fluoride, dissolved	Nitrate, dissolved	Nitrate/Nitrite, dissolved	Nitrite, dissolved	Calcium, dissolved	Magnesium, dissolved	Potassium, dissolved	Sodium, dissolved	Bicarbonate as CaCO3	Carbonate as CaCO3	Hydroxide as CaCO3	Total Alkalinity	Residue, Filterable (TDS) @ 180ºC	TDS (calculated)	TDS Ratio (measured/ calculated)	Sum of Anions (meq/L)	Sum of Cations (meq/L)	Cation/Anion Balance (%)
SWAN	NR	04/07/09	7.21	21.5	447	19.9	NA	NA	NA	NA	NA	NA	NA	NA	NA	NA	NA	NA	NA	NA	NA	NA	NA	NA	NA
SWAN	NR	07/08/09	7.18	23.1	473	18.5	NA	NA	NA	NA	NA	NA	NA	NA	NA	NA	NA	NA	NA	NA	NA	NA	NA	NA	NA
TM-02A	522574	03/04/08	8.67	22.6	302	12.3	8.6	0.3	<0.02	0.02	0.02	12.6	5.8	2.2	58.0	146	9	<2	155	190	196	0.97	3.6	3.7	1.4
TM-02A	522574	05/23/08	7.75	22.9	321	14.7	NA	NA	NA	NA	NA	NA	NA	NA	NA	NA	NA	NA	NA	NA	NA	NA	NA	NA	NA
TM-02A	522574	08/15/08	7.84	26.4	369	14.4	8.2	0.2	0.25	0.3	<0.01	14.7	5.2	2.4	60.2	143	8	<2	151	190	200	0.95	3.5	3.8	4.1
TM-02A	522574	10/30/08	8.07	23.9	375	21.9	NA	NA	NA	NA	NA	NA	NA	NA	NA	NA	NA	NA	NA	NA	NA	NA	NA	NA	NA
TM-02A	522574	02/24/09	8.10	24.8	340	20.3	NA	NA	NA	NA	NA	NA	NA	NA	NA	NA	NA	NA	NA	NA	NA	NA	NA	NA	NA
TM-02A	522574	05/06/09	8.06	26.7	320	18.7	NA	NA	NA	NA	NA	NA	NA	NA	NA	NA	NA	NA	NA	NA	NA	NA	NA	NA	NA
TM-02A	522574	08/12/09	8.34	26.9	398	20	NA	NA	NA	NA	NA	NA	NA	NA	NA	NA	NA	NA	NA	NA	NA	NA	NA	NA	NA
TM-03	522575	05/20/08	7.51	22.2	778	110	NA	NA	NA	NA	NA	NA	NA	NA	NA	NA	NA	NA	NA	NA	NA	NA	NA	NA	NA
TM-03	522575	08/06/08	7.08	21.6	828	97	40.7	0.2	7.68	7.68	<0.01	94.3	36.6	3.5	27.8	221	<2	<2	221	510	467	1.09	8.1	9.0	5.3
TM-03	522575	11/12/08	7.47	20.5	590	128	NA	NA	NA	NA	NA	NA	NA	NA	NA	NA	NA	NA	NA	NA	NA	NA	NA	NA	NA
TM-03	522575	02/26/09	7.21	21.8	737	107	NA	NA	NA	NA	NA	NA	NA	NA	NA	NA	NA	NA	NA	NA	NA	NA	NA	NA	NA
TM-03 DUP	522575	02/26/09	7.21	21.8	737	102	NA	NA	NA	NA	NA	NA	NA	NA	NA	NA	NA	NA	NA	NA	NA	NA	NA	NA	NA
TM-03	522575	05/13/09	7.47	22.2	695	109	NA	NA	NA	NA	NA	NA	NA	NA	NA	NA	NA	NA	NA	NA	NA	NA	NA	NA	NA
TM-03	522575	08/18/09	7.48	22.4	822	98	NA	NA	NA	NA	NA	NA	NA	NA	NA	NA	NA	NA	NA	NA	NA	NA	NA	NA	NA
TM-06 MILLER	522695	02/27/08	7.44	19.6	457	13.9	7.1	0.3	0.96	0.96	<0.01	42.2	19	1.7	54.3	218	<2	<2	218	310	274	1.13	4.9	6.1	10.9
TM-06 MILLER	522695	05/20/08	7.50	20.7	506	32.7	NA	NA	NA	NA	NA	NA	NA	NA	NA	NA	NA	NA	NA	NA	NA	NA	NA	NA	NA
TM-06 MILLER	522695	08/04/08	7.41	20.7	529	31.3	18	0.7	0.89	0.89	<0.01	37.8	19.5	1.9	52.1	210	<2	<2	210	300	291	1.03	5.4	5.8	3.6
TM-06 MILLER	522695	10/29/08	7.55	20.2	531	34.5	NA	NA	NA	NA	NA	NA	NA	NA	NA	NA	NA	NA	NA	NA	NA	NA	NA	NA	NA
TM-06 MILLER	522695	02/26/09	7.18	20.4	574	32.7	NA	NA	NA	NA	NA	NA	NA	NA	NA	NA	NA	NA	NA	NA	NA	NA	NA	NA	NA
TM-06 MILLER	522695	05/13/09	7.35	20.9	465	30.6	NA	NA	NA	NA	NA	NA	NA	NA	NA	NA	NA	NA	NA	NA	NA	NA	NA	NA	NA
TM-06 MILLER	522695	08/18/09	7.50	20.9	560	30.9	NA	NA	NA	NA	NA	NA	NA	NA	NA	NA	NA	NA	NA	NA	NA	NA	NA	NA	NA
TM-06 MILLER DUP	522695	08/18/09	7.50	20.9	560	29.9	NA	NA	NA	NA	NA	NA	NA	NA	NA	NA	NA	NA	NA	NA	NA	NA	NA	NA	NA
TM-07	522576	03/06/08	7.54	20.8	726	22.5	9	0.2	3.04	3.04	<0.01	49	15.8	2.0	22.6	133	9	<2	142	220	223	0.10	3.7	4.7	11.9
TM-07	522576	05/22/08	6.96	20.1	385	22.9	NA	NA	NA	NA	NA	NA	NA	NA	NA	NA	NA	NA	NA	NA	NA	NA	NA	NA	NA
TM-07	522576	08/06/08	7.04	22.8	519	22.2	8.9	0.2	2.52	2.52	<0.01	45.8	14.7	1.9	20.5	157	<2	<2	159	240	220	1.09	4.0	4.4	4.8
TM-07	522576	11/04/08	7.76	20.6	347	31.2	NA	NA	NA	NA	NA	NA	NA	NA	NA	NA	NA	NA	NA	NA	NA	NA	NA	NA	NA
TM-07	522576	02/20/09	7.77	19.9	376	22.5	NA	NA	NA	NA	NA	NA	NA	NA	NA	NA	NA	NA	NA	NA	NA	NA	NA	NA	NA
TM-07	522576	05/13/09	7.30	22.9	559	130	NA	NA	NA	NA	NA	NA	NA	NA	NA	NA	NA	NA	NA	NA	NA	NA	NA	NA	NA
TM-07	522576	08/17/09	7.60	22.6	442	134	NA	NA	NA	NA	NA	NA	NA	NA	NA	NA	NA	NA	NA	NA	NA	NA	NA	NA	NA
TM-08 SWAN	522817	02/13/08	7.63	24.1	511	24.1	32.1	0.3	5.30	5.30	<0.01	43.4	21.4	4.9	35.5	204	<2	< 2	204	310	296	1.1	5.6	5.6	0.0
TM-08 SWAN	522817	05/14/08	7.44	24.4	480	12.6	NA	NA	NA	NA	NA	NA	NA	NA	NA	NA	NA	NA	NA	NA	NA	NA	NA	NA	NA
TM-08 SWAN	522817	07/23/08	7.76	28.1	522	12.6	14.8	0.3	2.86	2.86	<0.01	<0.02	<0.02	1.1	128	204	11	<2	215	310	303	1.02	5.2	5.6	3.7
TM-15 MILLER	522699	02/27/08	7.66	21.9	344	14	7.1	0.4	1.56	1.56	<0.01	32.9	18	2.0	32.4	181	2	<2	183	220	224	0.98	4.2	4.6	4.5
TM-15 MILLER	522699	05/23/08	7.54	22.1	371	14.4	NA	NA	NA	NA	NA	NA	NA	NA	NA	NA	NA	NA	NA	NA	NA	NA	NA	NA	NA
TM-15 MILLER	522699	08/05/08	7.42	23.3	413	13.7	7	0.3	1.99	1.99	<0.01	29.8	18.9	2.0	32.0	173	<2	<2	174	210	216	0.97	4.1	4.5	4.7
TM-15 MILLER	522699	10/28/08	7.63	22.6	387	18.6	NA	NA	NA	NA	NA	NA	NA	NA	NA	NA	NA	NA	NA	NA	NA	NA	NA	NA	NA
TM-15 MILLER DUP	522699	10/28/08	7.63	22.6	387	18.8	NA	NA	NA	NA	NA	NA	NA	NA	NA	NA	NA	NA	NA	NA	NA	NA	NA	NA	NA
TM-15 MILLER	522699	02/26/09	7.57	22.0	373	14.6	NA	NA	NA	NA	NA	NA	NA	NA	NA	NA	NA	NA	NA	NA	NA	NA	NA	NA	NA
TM-15 MILLER	522699	05/13/09	7.61	23.1	344	13.7	NA	NA	NA	NA	NA	NA	NA	NA	NA	NA	NA	NA	NA	NA	NA	NA	NA	NA	NA
TM-15 MILLER	522699	08/17/09	7.73	23.2	398	14.2	NA	NA	NA	NA	NA	NA	NA	NA	NA	NA	NA	NA	NA	NA	NA	NA	NA	NA	NA
TM-16	522578	03/05/08	7.17	20.6	1351	497	28.9	<0.1	6.80	6.90	<0.01	225	51.7	13.4	30.7	205	<2	<2	205	1030	1000	1.03	15.8	17.2	4.2
TM-16	522578	05/22/08	7.05	20.5	1304	522	NA	NA	NA	NA	NA	NA	NA	NA	NA	NA	NA	NA	NA	NA	NA	NA	NA	NA	NA
TM-16	522578	08/06/08	6.67	20.9	1410	466	28.1	<0.1	8.07	8.07	<0.01	215	52.7	13.3	30.0	191	<2	<2	191	1070	955	1.12	15.0	16.7	5.4
TM-16	522578	11/05/08	7.14	19.8	1162	547	NA	NA	NA	NA	NA	NA	NA	NA	NA	NA	NA	NA	NA	NA	NA	NA	NA	NA	NA
TM-16	522578	02/20/09	6.90	21.1	1292	492	NA	NA	NA	NA	NA	NA	NA	NA	NA	NA	NA	NA	NA	NA	NA	NA	NA	NA	NA
TM-16	522578	05/13/09	6.93	21.1	1179	484	NA	NA	NA	NA	NA	NA	NA	NA	NA	NA	NA	NA	NA	NA	NA	NA	NA	NA	NA
TM-16	522578	08/19/09	7.08	21.2	1354	468	NA	NA	NA	NA	NA	NA	NA	NA	NA	NA	NA	NA	NA	NA	NA	NA	NA	NA	NA
TM-19A	522581	03/06/08	8.02	22.2	240	56.1	15.4	0.1	0.26	0.26	<0.01	37.9	11.6	3.0	57.7	119	19	<2	138	280	273	1.03	4.3	5.4	11.3
TM-19A	522581	05/22/08	7.36	24.0	501	64.5	NA	NA	NA	NA	NA	NA	NA	NA	NA	NA	NA	NA	NA	NA	NA	NA	NA	NA	NA
TM-19A	522581	08/06/08	7.32	22.6	494	55.3	15.4	0.1	0.09	0.09	<0.01	37.3	10.8	2.9	53.0	153	5	<2	158	270	272	0.99	4.7	5.1	4.1
TM-19A	522581	11/18/08	7.79	24.3	365	66.3	NA	NA	NA	NA	NA	NA	NA	NA	NA	NA	NA	NA	NA	NA	NA	NA	NA	NA	NA
TM-19A	522581	03/03/09	7.41	24.5	489	66.2	NA	NA	NA	NA	NA	NA	NA	NA	NA	NA	NA	NA	NA	NA	NA	NA	NA	NA	NA
TM-19A	522581	04/22/09	7.44	24.3	494	62.5	NA	NA	NA	NA	NA	NA	NA	NA	NA	NA	NA	NA	NA	NA	NA	NA	NA	NA	NA
TM-19A	522581	08/12/09	7.61	24.4	554	61.3	NA	NA	NA	NA	NA	NA	NA	NA	NA	NA	NA	NA	NA	NA	NA	NA	NA	NA	NA
TM-42	562554	03/05/08	7.10	20.8	1342	482	27	0.2	6.55	6.55	<0.01	185	55.8	10.4	37.9	186	<2	<2	186	980	939	1.04	15.1	15.8	2.3
TM-42	562554	05/22/08	7.05	21.4	1270	483	NA	NA	NA	NA	NA	NA	NA	NA	NA	NA	NA	NA	NA	NA	NA	NA	NA	NA	NA
TM-42	562554	08/06/08	6.69	22.0	1388	467	27.3	0.2	7.20	7.20	<0.01	191	60.7	10.1	38.7	208	<2	<2	208	1010	952	1.04	15.3	16.5	3.8
TM-42	562554	11/06/08	6.90	21.0	1025	477	NA	NA	NA	NA	NA	NA	NA	NA	NA	NA	NA	NA	NA	NA	NA	NA	NA	NA	NA
TM-42	562554	02/18/09	6.72	22.3	1245	429	NA	NA	NA	NA	NA	NA	NA	NA	NA	NA	NA	NA	NA	NA	NA	NA	NA	NA	NA
TM-42	562554	05/07/09	6.88	24.5	1155	430	NA	NA	NA	NA	NA	NA	NA	NA	NA	NA	NA	NA	NA	NA	NA	NA	NA	NA	NA
TM-42 DUP	562554	05/07/09	6.88	24.5	1155	445	NA	NA	NA	NA	NA	NA	NA	NA	NA	NA	NA	NA	NA	NA	NA	NA	NA	NA	NA
TM-42	562554	08/18/09	7.04	24.4	1336	428	NA	NA	NA	NA	NA	NA	NA	NA	NA	NA	NA	NA	NA	NA	NA	NA	NA	NA	NA
TM-43	564729	03/03/08	8.57	21.0	341	2.1	7.7	0.3	0.04	0.04	<0.01	10.1	5.7	2.2	79.4	197	20	<2	217	250	246	1.02	4.6	4.5	-1.1
TM-43	564729	08/04/08	8.14	25.7	436	<5	12	<1	0.25	0.25	<0.01	10.4	5.8	2.0	79.7	174	12	<2	186	270	227	1.19	4.0	4.5	5.9
TM-43A	564726	03/03/08	6.17	19.9	2788	1420	31	<0.2	0.99	0.99	<0.01	570	181	4.5	42.1	713	<2	<2	713	3000	2680	1.19	45.0	45.0	0.3
TM-43A	564726	08/04/08	6.03	21.6	3149	1320	30	<0.2	1.31	1.31	<0.01	577	188	4.7	40.5	658	<2	<2	658	2950	2560	1.15	41.8	46.2	5.0
TM-43B	565004	03/03/08	6.79	20.6	514	0.7	5	<0.1	0.05	0.06	0.01	54.6	23.8	2.9	47.9	338	<2	<2	338	350	338	1.04	6.9	6.8	-0.7
TM-43B	565004	08/05/08	6.89	21.0	507	31.8	4.7	<0.1	0.03	0.03	<0.01	47.5	21.5	2.6	44.9	231	<2	<2	231	300	292	1.03	5.4	6.1	6.1
TM-43B DUP	565004	08/05/08	6.89	21.0	507	32.5	4.7	<0.1	0.11	0.11	<0.01	47.9	21.7	2.5	44.9	234	<2	<2	234	310	295	1.05	5.5	6.2	6.0
TVI 236	802236	03/20/08	7.48	20.0	488	31.3	26	0.1	3.90	3.93	0.03	70.5	9.3	1.9	25.6	178	<2	<2	178	310	289	1.07	5.2	5.4	1.9
TVI 236	802236	05/07/08	7.13	20.4	494	32.6	NA	NA	NA	NA	NA	NA	NA	NA	NA	NA	NA	NA	NA	NA	NA	NA	NA	NA	NA
TVI 236	802236	07/15/08	7.39	21.9	532	37.6	23.5	0.2	3.46	3.46	<0.01	70.4	9.3	1.8	26.3	161	11	<2	173	310	292	1.06	5.1	5.4	2.9
TVI 236	802236	10/15/08	7.45	22.3	490	36.6	NA	NA	NA	NA	NA	NA	NA	NA	NA	NA	NA	NA	NA	NA	NA	NA	NA	NA	NA
TVI 236	802236	02/11/09	7.32	20.1	391	27.6	NA	NA	NA	NA	NA	NA	NA	NA	NA	NA	NA	NA	NA	NA	NA	NA	NA	NA	NA
TVI 236	802236	04/17/09	7.36	19.3	418	28.1	NA	NA	NA	NA	NA	NA	NA	NA	NA	NA	NA	NA	NA	NA	NA	NA	NA	NA	NA
TVI 236 DUP	802236	04/17/09	7.36	19.3	418	28.3	NA	NA	NA	NA	NA	NA	NA	NA	NA	NA	NA	NA	NA	NA	NA	NA	NA	NA	NA
TVI 236	802236	07/21/09	7.59	22.9	484	31.3	NA	NA	NA	NA	NA	NA	NA	NA	NA	NA	NA	NA	NA	NA	NA	NA	NA	NA	NA
TVI 875	568875	02/21/08	7.28	21.1	739	244	20.1	0.2	2.99	2.99	<0.01	120	16.1	2.9	41.1	161	11	<2	172	630	565	1.12	9.3	9.2	-0.5
TVI 875	568875	05/07/08	7.09	21.2	833	250	NA	NA	NA	NA	NA	NA	NA	NA	NA	NA	NA	NA	NA	NA	NA	NA	NA	NA	NA
TVI 875	568875	07/15/08	7.27	22.4	925	274	20.2	0.2	3.00	3.00	<0.01	131	17.4	2.8	39.6	148	11	<2	160	640	598	1.07	9.7	9.7	0.0
TVI 875	568875	10/15/08	7.26	22.1	878	245	NA	NA	NA	NA	NA	NA	NA	NA	NA	NA	NA	NA	NA	NA	NA	NA	NA	NA	NA

TABLE 2
Compilation of Analytical Results
For Inorganic Analytes and Field Parameters

Well Name	ADWR 55 Registry No.	Sample Date	pH (SU)	Temp (deg C)	SC (µS/cm)	Sulfate, dissolved	Chloride, dissolved	Fluoride, dissolved	Nitrate, dissolved	Nitrate/Nitrite, dissolved	Nitrite, dissolved	Calcium, dissolved	Magnesium, dissolved	Potassium, dissolved	Sodium, dissolved	Bicarbonate as CaCO3	Carbonate as CaCO3	Hydroxide as CaCO3	Total Alkalinity	Residue, Filterable (TDS) @ 180ºC	TDS (calculated)	TDS Ratio (measured/ calculated)	Sum of Anions (meq/L)	Sum of Cations (meq/L)	Cation/Anion Balance (%)
TVI 875	568875	02/11/09	7.20	20.7	738	312	NA	NA	NA	NA	NA	NA	NA	NA	NA	NA	NA	NA	NA	NA	NA	NA	NA	NA	NA
TVI 875	568875	04/17/09	7.31	21.5	690	251	NA	NA	NA	NA	NA	NA	NA	NA	NA	NA	NA	NA	NA	NA	NA	NA	NA	NA	NA
TVI 875	568875	07/21/09	7.47	22.2	812	236	NA	NA	NA	NA	NA	NA	NA	NA	NA	NA	NA	NA	NA	NA	NA	NA	NA	NA	NA
WALKER	200393	02/13/08	7.05	20.2	650	20	4	0.2	2.26	2.26	<0.01	117	14.4	3.6	14.3	355	<2	<2	355	440	396	1.11	7.8	7.7	-0.6
WALKER	200393	07/23/08	7.25	20.7	740	45.4	37.8	0.3	7.24	7.24	<0.01	89	27.9	2.9	28.6	250	7	<2	257	450	421	1.07	7.6	8.0	2.6
WEED	544535	02/14/08	7.74	21.7	323	11.1	9	NA	1.72	1.72	<0.02	35.6	14.5	2.2	30.0	162	5	<2	168	230	212	1.08	3.9	4.3	4.9
WEED	544535	05/15/08	7.22	22.7	365	12.6	NA	NA	NA	NA	NA	NA	NA	NA	NA	NA	NA	NA	NA	NA	NA	NA	NA	NA	NA
WEED	544535	07/30/08	7.42	32.0	407	11.5	10.1	0.3	1.92	1.92	<0.01	34.1	13.6	2.2	29.4	163	2	<2	165	230	209	1.10	3.9	4.1	2.5
WEED	544535	10/20/08	8.10	31.6	405	10.2	NA	NA	NA	NA	NA	NA	NA	NA	NA	NA	NA	NA	NA	NA	NA	NA	NA	NA	NA
WEED	544535	02/13/09	7.66	21.0	303	12.6	NA	NA	NA	NA	NA	NA	NA	NA	NA	NA	NA	NA	NA	NA	NA	NA	NA	NA	NA
WEED	544535	04/22/09	7.46	22.2	368	11.6	NA	NA	NA	NA	NA	NA	NA	NA	NA	NA	NA	NA	NA	NA	NA	NA	NA	NA	NA
WEED	544535	07/16/09	7.50	21.9	365	10.8	NA	NA	NA	NA	NA	NA	NA	NA	NA	NA	NA	NA	NA	NA	NA	NA	NA	NA	NA
WEISKOPF	641802	02/15/08	7.48	20.0	1072	500	33.1	0.2	4.74	4.74	<0.01	218	31.4	4.3	35.7	177	<2	<2	177	1010	950	1.06	15.3	15.2	-0.3
WEISKOPF	641802	05/07/08	7.10	21.8	1251	483	NA	NA	NA	NA	NA	NA	NA	NA	NA	NA	NA	NA	NA	NA	NA	NA	NA	NA	NA
WEISKOPF	641802	07/16/08	7.07	22.2	1399	560	26	0.1	4.29	4.29	<0.01	248	34.3	4.4	38.6	170	3	<2	173	1060	1040	1.0	16.3	17.0	2.1
WEISKOPF	641802	10/28/08	6.98	20.8	1401	602	NA	NA	NA	NA	NA	NA	NA	NA	NA	NA	NA	NA	NA	NA	NA	NA	NA	NA	NA
WEISKOPF	641802	01/29/09	6.79	20.7	1014	503	NA	NA	NA	NA	NA	NA	NA	NA	NA	NA	NA	NA	NA	NA	NA	NA	NA	NA	NA
WEISKOPF	641802	04/15/09	7.53	21.1	1164	503	NA	NA	NA	NA	NA	NA	NA	NA	NA	NA	NA	NA	NA	NA	NA	NA	NA	NA	NA
WEISKOPF	641802	07/15/09	7.84	22.1	1317	486	NA	NA	NA	NA	NA	NA	NA	NA	NA	NA	NA	NA	NA	NA	NA	NA	NA	NA	NA
ZANDER	205126	02/04/08	7.24	19.7	392	5.7	NA	NA	NA	NA	NA	NA	NA	NA	NA	NA	NA	NA	NA	NA	NA	NA	NA	NA	NA
ZANDER	205126	05/06/08	7.26	21.2	404	6.3	NA	NA	NA	NA	NA	NA	NA	NA	NA	NA	NA	NA	NA	NA	NA	NA	NA	NA	NA
ZANDER	205126	07/16/08	6.92	22.9	441	6.9	NA	NA	NA	NA	NA	NA	NA	NA	NA	NA	NA	NA	NA	NA	NA	NA	NA	NA	NA
ZANDER	205126	10/28/08	7.40	21.2	415	15	NA	NA	NA	NA	NA	NA	NA	NA	NA	NA	NA	NA	NA	NA	NA	NA	NA	NA	NA
ZANDER	205126	02/10/09	7.50	20.4	317	6	NA	NA	NA	NA	NA	NA	NA	NA	NA	NA	NA	NA	NA	NA	NA	NA	NA	NA	NA
ZANDER	205126	04/16/09	7.47	21.7	352	5.5	NA	NA	NA	NA	NA	NA	NA	NA	NA	NA	NA	NA	NA	NA	NA	NA	NA	NA	NA
ZANDER	205126	07/14/09	7.36	22.9	418	4.5	NA	NA	NA	NA	NA	NA	NA	NA	NA	NA	NA	NA	NA	NA	NA	NA	NA	NA	NA

All units are in milligrams per liter (mg/L) unless otherwise noted
deg C = degrees Celsius
meq/l = milliequivalent per liter
M = pH Meter Malfunction
NA = Not Analyzed
NR = No Record
ND = No Data
SC = Specific Conductance
SU = Standard Units
TDS = Total Dissolved Solids
µS/cm = microsiemens per centimeter
[1] **Verified drinking water supply well, sample collected for sulfate trend analysis and interim action evaluation**

TABLE 3
Compilation of Groundwater Elevation Data

Well Name	ADWR 55 Registry No.	UTM East	UTM North	Date	Measuring Point Elevation[1] (ft amsl)	Depth To Water (feet)	Groundwater Elevation (ft amsl)
ANDERSON	613396	601134.729	3468816.065	03/20/08	4580.34	145.46	4434.88
ANDERSON	613396	601134.729	3468816.065	05/05/08	4580.34	145.84	4434.50
ANDERSON	613396	601134.729	3468816.065	07/14/08	4580.34	146.16	4434.18
ANDERSON	613396	601134.729	3468816.065	10/15/08	4580.34	146.21	4434.13
ANDERSON	613396	601134.729	3468816.065	01/27/09	4580.34	145.97	4434.37
ANDERSON	613396	601134.729	3468816.065	04/14/09	4580.34	146.21	4434.13
ANDERSON	613396	601134.729	3468816.065	07/14/09	4580.34	146.88	4433.46
AWC-02	616586	598907.911	3468549.357	08/27/08	4547.64	121.12	4426.52
AWC-02 [2]	616586	598907.911	3468549.357	04/08/08	4547.64	116	4431.64
AWC-02 [3]	616586	598907.911	3468549.357	10/23/08	4547.64	115	4432.64
AWC-02 [3]	616586	598907.911	3468549.357	04/22/09	4547.64	118	4429.64
AWC-03	616585	599090.322	3468681.898	08/27/08	4539.52	119.40	4420.12
AWC-03 [2]	616585	599090.322	3468681.898	04/08/08	4539.52	112	4427.52
AWC-03 [3]	616585	599090.322	3468681.898	10/23/08	4539.52	106	4433.52
AWC-03 [3]	616585	599090.322	3468681.898	04/22/09	4539.52	114	4425.52
AWC-04	616584	598949.929	3468717.084	08/18/08	4540.48	112.56	4427.92
AWC-04 [2]	616584	598949.929	3468717.084	04/08/08	4540.48	108	4432.48
AWC-04 [3]	616584	598949.929	3468717.084	10/23/08	4540.48	111.31	4429.17
AWC-04 [3]	616584	598949.929	3468717.084	04/22/09	4540.48	110	4430.48
AWC-05	590620	599269.904	3468541.692	08/27/08	4542.51	299.65	4242.86
AWC-05 [2]	590620	599269.904	3468541.692	04/08/08	4542.51	284	4258.51
AWC-05 [3]	590620	599269.904	3468541.692	10/23/08	4542.51	284	4258.51
AWC-05 [3]	590620	599269.904	3468541.692	04/22/09	4542.51	286	4256.51
AWC-05 [3]	590620	599269.904	3468541.692	06/03/09	4542.51	125	4417.51
BANKS 987	647987	606981.921	3469206.175	02/27/08	4648.18	208.00	4440.18
BANKS 987	647987	606981.921	3469206.175	05/12/08	4648.18	216.30	4431.88
BANKS 987	647987	606981.921	3469206.175	07/21/08	4648.18	228.95	4419.23
BANKS 987	647987	606981.921	3469206.175	10/13/08	4648.18	228.20	4419.98
BANKS 987	647987	606981.921	3469206.175	01/21/09	4648.18	206.64	4441.54
BANKS 987	647987	606981.921	3469206.175	04/08/09	4648.18	205.50	4442.68
BANKS 987	647987	606981.921	3469206.175	07/09/09	4648.18	235.68	4412.50
BARTON 919	644919	606243.850	3469076.689	05/12/08	4692.36	113.71	4578.65
BARTON 919	644919	606243.850	3469076.689	07/23/08	4692.36	113.56	4578.80
BARTON 919	644919	606243.850	3469076.689	10/16/08	4692.36	113.20	4579.16
BARTON 919	644919	606243.850	3469076.689	03/11/09	4692.36	112.92	4579.44
BARTON 919	644919	606243.850	3469076.689	04/10/09	4692.36	112.89	4579.47
BARTON 919	644919	606243.850	3469076.689	07/07/09	4692.36	112.86	4579.50
BF-01	539783	604169.077	3472151.593	03/04/08	4835.23	348.99	4486.24
BF-01	539783	604169.077	3472151.593	05/23/08	4835.23	348.80	4486.43
BF-01	539783	604169.077	3472151.593	08/05/08	4835.23	348.66	4486.57
BF-01	539783	604169.077	3472151.593	11/05/08	4835.23	348.94	4486.29
BF-01	539783	604169.077	3472151.593	02/20/09	4835.23	348.78	4486.45
BF-01	539783	604169.077	3472151.593	05/06/09	4835.23	348.73	4486.50
BF-01	539783	604169.077	3472151.593	08/17/09	4835.23	348.73	4486.50
BIMA	577927	606001.245	3471852.804	05/13/08	4802.05	367.31	4434.74
BIMA	577927	606001.245	3471852.804	08/18/08	4802.05	370.24	4431.81
BIMA	577927	606001.245	3471852.804	10/23/08	4802.05	353.96	4448.09
BIMA	577927	606001.245	3471852.804	01/20/09	4802.05	353.07	4448.98
BIMA	577927	606001.245	3471852.804	04/07/09	4802.05	357.76	4444.29
BIMA	577927	606001.245	3471852.804	07/08/09	4802.05	365.44	4436.61
BMO-2008-1G	909474	606467.681	3471723.644	08/27/08	4805.10	62.05	4743.05
BMO-2008-1G	909474	606467.681	3471723.644	11/11/08	4805.10	60.95	4744.15
BMO-2008-1G	909474	606467.681	3471723.644	02/25/09	4805.10	61.43	4743.67
BMO-2008-1G	909474	606467.681	3471723.644	04/28/09	4805.10	62.01	4743.09
BMO-2008-1G	909474	606467.681	3471723.644	08/04/09	4805.10	62.96	4742.14
BMO-2008-3B	909147	602012.923	3467919.582	07/18/08	4583.97	138.05	4445.92
BMO-2008-3B	909147	602012.923	3467919.582	11/04/08	4583.97	137.95	4446.02
BMO-2008-3B	909147	602012.923	3467919.582	02/19/09	4583.97	138.19	4445.78
BMO-2008-3B	909147	602012.923	3467919.582	05/11/09	4583.97	138.46	4445.51
BMO-2008-3B	909147	602012.923	3467919.582	08/06/09	4583.97	139.02	4444.95

TABLE 3
Compilation of Groundwater Elevation Data

Well Name	ADWR 55 Registry No.	UTM East	UTM North	Date	Measuring Point Elevation[1] (ft amsl)	Depth To Water (feet)	Groundwater Elevation (ft amsl)
BMO-2008-4B	910096	601099.405	3468383.430	12/11/08	4573.17	130.77	4442.40
BMO-2008-4B	910096	601099.405	3468383.430	02/18/09	4573.17	130.58	4442.59
BMO-2008-4B	910096	601099.405	3468383.430	04/30/09	4573.17	131.24	4441.93
BMO-2008-4B	910096	601099.405	3468383.430	08/06/09	4573.17	131.96	4441.21
BMO-2008-5B	909653	600438.159	3468994.715	09/30/08	4585.10	145.10	4440.00
BMO-2008-5B	909653	600438.159	3468994.715	02/18/09	4585.10	144.35	4440.75
BMO-2008-5B	909653	600438.159	3468994.715	04/27/09	4585.10	144.78	4440.32
BMO-2008-5B	909653	600438.159	3468994.715	08/04/09	4585.10	145.36	4439.74
BMO-2008-5M	909552	600445.071	3468994.282	10/02/08	4585.02	146.65	4438.37
BMO-2008-5M	909552	600445.071	3468994.282	02/18/09	4585.02	145.97	4439.05
BMO-2008-5M	909552	600445.071	3468994.282	04/27/09	4585.02	146.46	4438.56
BMO-2008-5M	909552	600445.071	3468994.282	08/04/09	4585.02	147.13	4437.89
BMO-2008-6B	909146	600366.523	3469820.644	07/16/08	4627.44	190.13	4437.31
BMO-2008-6B	909146	600366.523	3469820.644	11/04/08	4627.44	190.23	4437.21
BMO-2008-6B	909146	600366.523	3469820.644	02/19/09	4627.44	189.71	4437.73
BMO-2008-6B	909146	600366.523	3469820.644	04/27/09	4627.44	189.99	4437.45
BMO-2008-6B	909146	600366.523	3469820.644	08/04/09	4627.44	190.80	4436.64
BMO-2008-6M	909019	600367.943	3469813.885	07/10/08	4626.90	191.63	4435.27
BMO-2008-6M	909019	600367.943	3469813.885	11/04/08	4626.90	190.25	4436.65
BMO-2008-6M	909019	600367.943	3469813.885	02/20/09	4626.90	190.70	4436.20
BMO-2008-6M	909019	600367.943	3469813.885	04/28/09	4626.90	190.98	4435.92
BMO-2008-6M	909019	600367.943	3469813.885	08/04/09	4626.90	191.77	4435.13
BMO-2008-7M	908794	603099.165	3470029.283	07/14/08	4688.33	238.31	4450.02
BMO-2008-7M	908794	603099.165	3470029.283	11/06/08	4688.33	239.69	4448.64
BMO-2008-7M	908794	603099.165	3470029.283	02/18/09	4688.33	238.90	4449.43
BMO-2008-7M	908794	603099.165	3470029.283	05/11/09	4688.33	239.03	4449.30
BMO-2008-7M	908794	603099.165	3470029.283	08/06/09	4688.33	239.17	4449.16
BMO-2008-8B	910097	604171.347	3471141.719	12/05/08	4753.25	297.94	4455.31
BMO-2008-8B	910097	604171.347	3471141.719	02/19/09	4753.25	297.63	4455.62
BMO-2008-8B	910097	604171.347	3471141.719	05/05/09	4753.25	297.37	4455.88
BMO-2008-8B	910097	604171.347	3471141.719	08/10/09	4753.25	297.53	4455.72
BMO-2008-8M	909711	604167.912	3471127.902	12/09/08	4752.45	299.79	4452.66
BMO-2008-8M	909711	604167.912	3471127.902	02/19/09	4752.45	298.32	4454.13
BMO-2008-8M	909711	604167.912	3471127.902	05/05/09	4752.45	298.27	4454.18
BMO-2008-8M	909711	604167.912	3471127.902	08/10/09	4752.45	298.57	4453.88
BMO-2008-9M	909255	604668.669	3471121.675	08/08/08	4762.61	287.17	4475.44
BMO-2008-9M	909255	604668.669	3471121.675	11/05/08	4762.61	287.65	4474.96
BMO-2008-9M	909255	604668.669	3471121.675	02/26/09	4762.61	285.65	4476.96
BMO-2008-9M	909255	604668.669	3471121.675	05/12/09	4762.61	285.28	4477.33
BMO-2008-9M	909255	604668.669	3471121.675	08/17/09	4762.61	286.09	4476.52
BMO-2008-10GU	909272	605267.551	3471731.866	08/04/08	4793.45	299.28	4494.17
BMO-2008-10GU	909272	605267.551	3471731.866	11/05/08	4793.45	295.89	4497.56
BMO-2008-10GU	909272	605267.551	3471731.866	02/25/09	4793.45	289.84	4503.61
BMO-2008-10GU	909272	605267.551	3471731.866	05/06/09	4793.45	289.35	4504.10
BMO-2008-10GU	909272	605267.551	3471731.866	08/11/09	4793.45	289.09	4504.36
BMO-2008-10GL	909435	605264.072	3471702.043	08/20/08	4792.21	521.75	4270.46
BMO-2008-10GL	909435	605264.072	3471702.043	11/05/08	4792.21	520.50	4271.71
BMO-2008-10GL	909435	605264.072	3471702.043	02/25/09	4792.21	516.72	4275.49
BMO-2008-10GL	909435	605264.072	3471702.043	05/12/09	4792.21	514.68	4277.53
BMO-2008-10GL	909435	605264.072	3471702.043	08/11/09	4792.21	513.23	4278.98
BMO-2008-11G	909434	603800.995	3472626.482	08/22/08	4844.67	577.76	4266.91
BMO-2008-11G	909434	603800.995	3472626.482	11/12/08	4844.67	576.80	4267.87
BMO-2008-11G	909434	603800.995	3472626.482	02/26/09	4844.67	575.91	4268.76
BMO-2008-11G	909434	603800.995	3472626.482	04/08/09	4844.67	575.46	4269.21
BMO-2008-11G	909434	603800.995	3472626.482	08/12/09	4844.67	574.84	4269.83
BMO-2008-13B	909551	601657.612	3470076.358	10/03/08	4649.21	206.42	4442.79
BMO-2008-13B	909551	601657.612	3470076.358	02/17/09	4649.21	206.11	4443.10
BMO-2008-13B	909551	601657.612	3470076.358	05/06/09	4649.21	206.32	4442.89
BMO-2008-13B	909551	601657.612	3470076.358	08/05/09	4649.21	206.79	4442.42
BMO-2008-13M	909760	601650.495	3470040.455	12/03/08	4647.15	206.00	4441.15
BMO-2008-13M	909760	601650.495	3470040.455	02/17/09	4647.15	208.74	4438.41
BMO-2008-13M	909760	601650.495	3470040.455	04/29/09	4647.15	208.53	4438.62
BMO-2008-13M	909760	601650.495	3470040.455	08/05/09	4647.15	208.85	4438.30

TABLE 3
Compilation of Groundwater Elevation Data

Well Name	ADWR 55 Registry No.	UTM East	UTM North	Date	Measuring Point Elevation[1] (ft amsl)	Depth To Water (feet)	Groundwater Elevation (ft amsl)
BURKE	212268	602230.087	3473029.816	04/22/08	4856.30	606.55	4249.75
BURKE	212268	602230.087	3473029.816	08/05/08	4856.30	605.86	4250.44
BURKE	212268	602230.087	3473029.816	10/28/08	4856.30	604.88	4251.42
BURKE	212268	602230.087	3473029.816	02/19/09	4856.30	603.91	4252.39
BURKE	212268	602230.087	3473029.816	04/28/09	4856.30	603.70	4252.60
BURKE	212268	602230.087	3473029.816	08/19/09	4856.30	602.66	4253.64
COB MW-1	903992	603153.259	3469889.889	02/22/08	4683.26	232.47	4450.79
COB MW-1	903992	603153.259	3469889.889	05/20/08	4683.26	233.12	4450.14
COB MW-1	903992	603153.259	3469889.889	07/30/08	4683.26	233.37	4449.89
COB MW-1	903992	603153.259	3469889.889	10/23/08	4683.26	233.62	4449.64
COB MW-1	903992	603153.259	3469889.889	02/12/09	4683.26	234.05	4449.21
COB MW-1	903992	603153.259	3469889.889	04/21/09	4683.26	234.99	4448.27
COB MW-1	903992	603153.259	3469889.889	07/22/09	4683.26	234.34	4448.92
COB MW-2	903984	600973.257	3468114.836	02/22/08	4566.21	122.85	4443.36
COB MW-2	903984	600973.257	3468114.836	05/20/08	4566.21	123.00	4443.21
COB MW-2	903984	600973.257	3468114.836	07/30/08	4566.21	123.53	4442.68
COB MW-2	903984	600973.257	3468114.836	10/23/08	4566.21	124.02	4442.19
COB MW-2	903984	600973.257	3468114.836	02/12/09	4566.21	123.39	4442.82
COB MW-2	903984	600973.257	3468114.836	04/23/09	4566.21	124.16	4442.05
COB MW-2	903984	600973.257	3468114.836	07/22/09	4566.21	124.91	4441.30
COB MW-3	906823	599169.225	3468726.000	02/28/08	4538.63	120.84	4417.79
COB MW-3	906823	599169.225	3468726.000	05/20/08	4538.63	125.00	4413.63
COB MW-3	906823	599169.225	3468726.000	07/30/08	4538.63	118.50	4420.13
COB MW-3	906823	599169.225	3468726.000	10/23/08	4538.63	117.93	4420.70
COB MW-3	906823	599169.225	3468726.000	02/12/09	4538.63	110.91	4427.72
COB MW-3	906823	599169.225	3468726.000	04/23/09	4538.63	125.13	4413.50
COB MW-3	906823	599169.225	3468726.000	07/22/09	4538.63	124.09	4414.54
COB WL	593116	606357.506	3472502.012	02/22/08	4832.06	56.50	4775.56
COB WL	593116	606357.506	3472502.012	05/20/08	4832.06	57.50	4774.56
COB WL	593116	606357.506	3472502.012	07/30/08	4832.06	58.64	4773.42
COB WL	593116	606357.506	3472502.012	10/23/08	4832.06	58.76	4773.30
COB WL	593116	606357.506	3472502.012	02/12/09	4832.06	58.89	4773.17
COB WL	593116	606357.506	3472502.012	04/23/09	4832.06	59.73	4772.33
COB WL	593116	606357.506	3472502.012	07/22/09	4832.06	61.27	4770.79
COLLINS	565260	602551.286	3471341.335	02/12/08	4733.72	289.47	4444.25
COLLINS	565260	602551.286	3471341.335	05/29/08	4733.72	288.53	4445.19
COLLINS	565260	602551.286	3471341.335	07/31/08	4733.72	290.08	4443.64
COLLINS	565260	602551.286	3471341.335	10/20/08	4733.72	290.15	4443.57
COLLINS	565260	602551.286	3471341.335	04/21/09	4733.72	290.66	4443.06
COLLINS	565260	602551.286	3471341.335	07/20/09	4733.72	290.78	4442.94
COOPER C	637069	601349.987	3468913.011	03/04/08	4595.06	155.08	4439.98
COOPER C	637069	601349.987	3468913.011	05/05/08	4595.06	155.34	4439.72
COOPER C	637069	601349.987	3468913.011	07/15/08	4595.06	156.01	4439.05
COOPER C	637069	601349.987	3468913.011	10/16/08	4595.06	155.85	4439.21
COOPER C	637069	601349.987	3468913.011	01/27/09	4595.06	155.62	4439.44
COOPER C	637069	601349.987	3468913.011	04/14/09	4595.06	155.86	4439.20
COOPER C	637069	601349.987	3468913.011	07/14/09	4595.06	156.50	4438.56
DODSON	644927	605594.560	3469063.772	05/12/08	4686.34	81.38	4604.96
DODSON	644927	605594.560	3469063.772	07/24/08	4686.34	82.20	4604.14
DODSON	644927	605594.560	3469063.772	10/13/08	4686.34	81.82	4604.52
DODSON	644927	605594.560	3469063.772	01/22/09	4686.34	82.33	4604.01
DODSON	644927	605594.560	3469063.772	04/09/09	4686.34	82.84	4603.50
DODSON	644927	605594.560	3469063.772	07/08/09	4686.34	86.88	4599.46
DOUGLASS 791	592791	607632.993	3470222.677	02/13/08	4703.27	22.11	4681.16
DOUGLASS 791	592791	607632.993	3470222.677	05/13/08	4703.27	24.60	4678.67
DOUGLASS 791	592791	607632.993	3470222.677	07/22/08	4703.27	27.00	4676.27
DOUGLASS 791	592791	607632.993	3470222.677	10/16/08	4703.27	23.60	4679.67
DOUGLASS 791	592791	607632.993	3470222.677	01/19/09	4703.27	26.51	4676.76
DOUGLASS 791	592791	607632.993	3470222.677	04/08/09	4703.27	28.53	4674.74
DOUGLASS 791	592791	607632.993	3470222.677	07/07/09	4703.27	31.04	4672.23
DOUGLASS 792	592792	607607.541	3469829.115	02/13/08	4681.73	87.76	4593.97
DOUGLASS 792	592792	607607.541	3469829.115	05/13/08	4681.73	87.21	4594.52
DOUGLASS 792	592792	607607.541	3469829.115	07/22/08	4681.73	86.90	4594.83
DOUGLASS 792	592792	607607.541	3469829.115	10/16/08	4681.73	86.45	4595.28

TABLE 3
Compilation of Groundwater Elevation Data

Well Name	ADWR 55 Registry No.	UTM East	UTM North	Date	Measuring Point Elevation[1] (ft amsl)	Depth To Water (feet)	Groundwater Elevation (ft amsl)
DOUGLASS 792	592792	607607.541	3469829.115	01/20/09	4681.73	86.26	4595.47
DOUGLASS 792	592792	607607.541	3469829.115	04/08/09	4681.73	86.04	4595.69
DOUGLASS 792	592792	607607.541	3469829.115	07/07/09	4681.73	86.16	4595.57
EAST	599796	607076.365	3468712.215	02/08/08	4626.01	50.20	4575.81
EAST	599796	607076.365	3468712.215	05/14/08	4626.01	52.45	4573.56
EAST	599796	607076.365	3468712.215	07/23/08	4626.01	52.16	4573.85
EAST	599796	607076.365	3468712.215	10/14/08	4626.01	52.19	4573.82
EAST	599796	607076.365	3468712.215	01/20/09	4626.01	50.52	4575.49
EAST	599796	607076.365	3468712.215	04/08/09	4626.01	51.91	4574.10
EAST	599796	607076.365	3468712.215	07/13/09	4626.01	56.93	4569.08
EPPELE 641	805641	607165.354	3469229.942	03/11/08	4642.86	29.52	4613.34
EPPELE 641	805641	607165.354	3469229.942	05/12/08	4642.86	30.64	4612.22
EPPELE 641	805641	607165.354	3469229.942	07/21/08	4642.86	25.59	4617.27
EPPELE 641	805641	607165.354	3469229.942	10/14/08	4642.86	24.53	4618.33
EPPELE 641	805641	607165.354	3469229.942	01/21/09	4642.86	27.35	4615.51
EPPELE 641	805641	607165.354	3469229.942	04/08/09	4642.86	29.08	4613.78
EPPELE 641	805641	607165.354	3469229.942	07/09/09	4642.86	31.51	4611.35
FLEMING	218386	605565.701	3469342.523	02/18/09	4693.68	299.30	4394.38
FLEMING	218386	605565.701	3469342.523	04/08/09	4693.68	301.81	4391.87
FLEMING	218386	605565.701	3469342.523	07/07/09	4693.68	304.60	4389.08
FULTZ	212447	607153.306	3469063.892	10/22/08	4642.92	40.59	4602.33
FULTZ	212447	607153.306	3469063.892	01/21/09	4642.92	40.66	4602.26
FULTZ	212447	607153.306	3469063.892	04/09/09	4642.92	42.88	4600.04
FULTZ	212447	607153.306	3469063.892	07/13/09	4642.92	54.94	4587.98
GARNER 557	558557	602659.240	3468962.415	02/21/08	4626.44	191.05	4435.39
GARNER 557	558557	602659.240	3468962.415	05/05/08	4626.44	191.28	4435.16
GARNER 557	558557	602659.240	3468962.415	07/15/08	4626.44	191.44	4435.00
GARNER 557	558557	602659.240	3468962.415	10/16/08	4626.44	191.83	4434.61
GARNER 557	558557	602659.240	3468962.415	01/28/09	4626.44	191.92	4434.52
GARNER 557	558557	602659.240	3468962.415	04/15/09	4626.44	192.09	4434.35
GARNER 557	558557	602659.240	3468962.415	07/16/09	4626.44	192.52	4433.92
GARNER 635	587635	602665.352	3468967.902	02/04/08	4628.29	193.20	4435.09
GARNER 635	587635	602665.352	3468967.902	05/05/08	4628.29	195.90	4432.39
GARNER 635	587635	602665.352	3468967.902	07/15/08	4628.29	193.58	4434.71
GARNER 635	587635	602665.352	3468967.902	10/15/08	4628.29	194.35	4433.94
GARNER 635	587635	602665.352	3468967.902	01/28/09	4628.29	194.80	4433.49
GARNER 635	587635	602665.352	3468967.902	04/15/09	4628.29	195.54	4432.75
GARNER 635	587635	602665.352	3468967.902	07/16/09	4628.29	194.88	4433.41
GGOOSE 547	628547	606256.657	3469820.260	05/21/08	4717.11	220.91	4496.20
GGOOSE 547	628547	606256.657	3469820.260	08/15/08	4717.11	238.48	4478.63
GGOOSE 547	628547	606256.657	3469820.260	10/29/08	4717.11	235.90	4481.21
GGOOSE 547	628547	606256.657	3469820.260	02/24/09	4717.11	236.13	4480.98
GGOOSE 547	628547	606256.657	3469820.260	05/14/09	4717.11	236.17	4480.94
GGOOSE 547	628547	606256.657	3469820.260	08/19/09	4717.11	236.01	4481.10
GL-03	539782	604386.940	3473747.943	05/22/08	4924.31	660.15	4264.16
GL-03	539782	604386.940	3473747.943	08/04/08	4924.31	659.79	4264.52
GL-03	539782	604386.940	3473747.943	12/02/08	4924.31	658.25	4266.06
GL-03	539782	604386.940	3473747.943	02/26/09	4924.31	658.62	4265.69
GL-03	539782	604386.940	3473747.943	05/05/09	4924.31	657.23	4267.08
GL-03	539782	604386.940	3473747.943	08/12/09	4924.31	656.56	4267.75
GOAR RANCH	610695	602454.751	3468892.471	02/21/08	4631.13	183.90	4447.23
GOAR RANCH	610695	602454.751	3468892.471	05/05/08	4631.13	188.11	4443.02
GOAR RANCH	610695	602454.751	3468892.471	07/16/08	4631.13	184.41	4446.72
GOAR RANCH	610695	602454.751	3468892.471	10/22/08	4631.13	184.68	4446.45
GOAR RANCH	610695	602454.751	3468892.471	01/27/09	4631.13	184.87	4446.26
GOAR RANCH	610695	602454.751	3468892.471	04/15/09	4631.13	184.96	4446.17
GOAR RANCH	610695	602454.751	3468892.471	07/07/09	4631.13	185.36	4445.77
HOBAN	805290	601705.848	3468880.329	02/27/08	4597.21	163.05	4434.16
HOBAN	805290	601705.848	3468880.329	05/07/08	4597.21	163.28	4433.93
HOBAN	805290	601705.848	3468880.329	07/14/08	4597.21	163.87	4433.34
HOBAN	805290	601705.848	3468880.329	10/16/08	4597.21	163.95	4433.26
HOBAN	805290	601705.848	3468880.329	01/28/09	4597.21	163.82	4433.39
HOBAN	805290	601705.848	3468880.329	04/15/09	4597.21	164.16	4433.05
HOBAN	805290	601705.848	3468880.329	07/14/09	4597.21	164.59	4432.62

TABLE 3
Compilation of Groundwater Elevation Data

Well Name	ADWR 55 Registry No.	UTM East	UTM North	Date	Measuring Point Elevation[1] (ft amsl)	Depth To Water (feet)	Groundwater Elevation (ft amsl)
HOWARD	NR	601281.936	3468768.622	03/04/08	4589.70	150.10	4439.60
HOWARD	NR	601281.936	3468768.622	05/08/08	4589.70	150.70	4439.00
HOWARD	NR	601281.936	3468768.622	07/14/08	4589.70	150.91	4438.79
HOWARD	NR	601281.936	3468768.622	10/15/08	4589.70	150.67	4439.03
HOWARD	NR	601281.936	3468768.622	01/28/09	4589.70	150.67	4439.03
HOWARD	NR	601281.936	3468768.622	04/15/09	4589.70	151.15	4438.55
HOWARD	NR	601281.936	3468768.622	07/15/09	4589.70	151.76	4437.94
KEEFER	209744	599879.175	3468119.015	02/06/08	4572.03	134.67	4437.36
KEEFER	209744	599879.175	3468119.015	05/06/08	4572.03	135.28	4436.75
KEEFER	209744	599879.175	3468119.015	07/16/08	4572.03	136.24	4435.79
KEEFER	209744	599879.175	3468119.015	10/28/08	4572.03	135.87	4436.16
KEEFER	209744	599879.175	3468119.015	01/28/09	4572.03	134.88	4437.15
KEEFER	209744	599879.175	3468119.015	04/16/09	4572.03	135.00	4437.03
KEEFER	209744	599879.175	3468119.015	07/14/09	4572.03	136.07	4435.96
MCCONNELL 265	539265	601463.094	3468840.139	02/20/08	4600.70	156.15	4444.55
MCCONNELL 265	539265	601463.094	3468840.139	05/06/08	4600.70	156.40	4444.30
MCCONNELL 265	539265	601463.094	3468840.139	07/15/08	4600.70	157.07	4443.63
MCCONNELL 265	539265	601463.094	3468840.139	11/19/08	4600.70	157.17	4443.53
MCCONNELL 265	539265	601463.094	3468840.139	01/28/09	4600.70	156.70	4444.00
MCCONNELL 265	539265	601463.094	3468840.139	04/15/09	4600.70	157.22	4443.48
MCCONNELL 265	539265	601463.094	3468840.139	07/15/09	4600.70	157.59	4443.11
METZLER	35-71891	602091.308	3471381.176	03/05/08	4728.53	288.30	4440.23
METZLER	35-71891	602091.308	3471381.176	05/15/08	4728.53	286.53	4442.00
METZLER	35-71891	602091.308	3471381.176	07/31/08	4728.53	286.82	4441.71
METZLER	35-71891	602091.308	3471381.176	10/20/08	4728.53	287.09	4441.44
METZLER	35-71891	602091.308	3471381.176	02/11/09	4728.53	287.74	4440.79
METZLER	35-71891	602091.308	3471381.176	04/20/09	4728.53	287.47	4441.06
METZLER	35-71891	602091.308	3471381.176	07/15/09	4728.53	287.58	4440.95
NESS	509127	607866.391	3471419.494	07/24/08	4761.23	557.90	4203.33
NESS	509127	607866.391	3471419.494	10/16/08	4761.23	549.30	4211.93
NESS	509127	607866.391	3471419.494	02/25/09	4761.23	536.40	4224.83
NESS	509127	607866.391	3471419.494	05/11/09	4761.23	544.64	4216.59
NESS	509127	607866.391	3471419.494	08/11/09	4761.23	566.87	4194.36
NOTEMAN	212483	606053.800	3471576.400	05/13/08	4800.68	339.77	4460.91
NOTEMAN	212483	606053.800	3471576.400	08/27/08	4800.68	344.34	4456.34
NOTEMAN	212483	606053.800	3471576.400	11/22/08	4800.68	322.26	4478.42
NOTEMAN	212483	606053.800	3471576.400	02/25/09	4800.68	327.54	4473.14
NWC-02	562944	600177.435	3467474.673	10/27/08	4600.44	160.51	4439.93
NWC-02 [5]	562944	600177.435	3467474.673	04/29/09	4600.44	160.5	4439.94
NWC-02 [5]	562944	600177.435	3467474.673	09/10/09	4600.44	155.0	4445.44
NWC-03	203321	601153.857	3468350.838	11/03/08	4574.99	131.48	4443.51
NWC-03 [5]	203321	601153.857	3468350.838	04/29/09	4574.99	130	4444.99
NWC-03 [5]	203321	601153.857	3468350.838	09/10/09	4574.99	126	4448.99
NWC-03 CAP	627684	601153	3468350	02/02/09	4572	130.03	4441.97
NWC-03 CAP [4]	627684	601151.704	3468343.653	04/23/09	4572.82	130.62	4442.20
NWC-03 CAP	627684	601151.704	3468343.653	07/21/09	4572.82	131.26	4441.56
NWC-04	551849	605829.808	3469071.959	12/02/08	4690.77	352.11	4338.66
NWC-04 [5]	551849	605829.808	3469071.959	04/29/09	4690.77	328	4362.77
NWC-04 [5]	551849	605829.808	3469071.959	09/10/09	4690.77	324	4366.77
NWC-06 [5]	575700	599822.821	3467749.954	04/29/09	4592.50	156	4436.50
NWC-06 [5]	575700	599822.821	3467749.954	09/10/09	4592.50	155	4437.50
OSBORN	643436	607031.823	3470270.548	05/13/08	4711.95	68.65	4643.30
OSBORN	643436	607031.823	3470270.548	08/05/08	4711.95	69.53	4642.42
OSBORN	643436	607031.823	3470270.548	10/16/08	4711.95	69.83	4642.12
OSBORN	643436	607031.823	3470270.548	01/20/09	4711.95	69.23	4642.72
OSBORN	643436	607031.823	3470270.548	04/07/09	4711.95	69.60	4642.35
OSBORN	643436	607031.823	3470270.548	07/08/09	4711.95	96.61	4615.34
PANAGAKOS	35-76413	605304.234	3469323.140	01/22/09	4691.40	155.28	4536.12
PANAGAKOS	35-76413	605304.234	3469323.140	04/09/09	4691.40	156.15	4535.25
PANAGAKOS	35-76413	605304.234	3469323.140	07/09/09	4691.40	161.61	4529.79
PARRA	576415	602170.716	3471263.549	05/15/08	4727.21	279.78	4447.43
PARRA	576415	602170.716	3471263.549	08/18/08	4727.21	280.06	4447.15
PARRA	576415	602170.716	3471263.549	11/03/08	4727.21	280.39	4446.82
PARRA	576415	602170.716	3471263.549	02/13/09	4727.21	280.75	4446.46

TABLE 3
Compilation of Groundwater Elevation Data

Well Name	ADWR 55 Registry No.	UTM East	UTM North	Date	Measuring Point Elevation[1] (ft amsl)	Depth To Water (feet)	Groundwater Elevation (ft amsl)
PARRA	576415	602170.716	3471263.549	04/28/09	4727.21	280.88	4446.33
PARRA	576415	602170.716	3471263.549	07/20/09	4727.21	280.99	4446.22
PIONKE	613395	601045.471	3468960.981	07/17/08	4592.13	149.88	4442.25
PIONKE	613395	601045.471	3468960.981	11/03/08	4592.13	150.99	4441.14
PIONKE	613395	601045.471	3468960.981	02/25/09	4592.13	149.68	4442.45
PIONKE	613395	601045.471	3468960.981	04/14/09	4592.13	150.01	4442.12
PIONKE	613395	601045.471	3468960.981	07/13/09	4592.13	150.47	4441.66
POOL	509518	599683.603	3470013.823	02/20/08	4639.09	204.22	4434.87
POOL	509518	599683.603	3470013.823	05/19/08	4639.09	204.72	4434.37
POOL	509518	599683.603	3470013.823	07/31/08	4639.09	205.56	4433.53
POOL	509518	599683.603	3470013.823	10/21/08	4639.09	205.06	4434.03
POOL	509518	599683.603	3470013.823	02/13/09	4639.09	204.74	4434.35
POOL	509518	599683.603	3470013.823	04/21/09	4639.09	204.87	4434.22
POOL	509518	599683.603	3470013.823	07/20/09	4639.09	205.69	4433.40
RAMIREZ	216425	599730.649	3467584.363	10/27/08	4596.61	159.45	4437.16
RAMIREZ	216425	599730.649	3467584.363	01/29/09	4596.61	158.74	4437.87
RAMIREZ	216425	599730.649	3467584.363	04/16/09	4596.61	158.66	4437.95
RAMIREZ	216425	599730.649	3467584.363	07/10/09	4596.61	159.64	4436.97
RAY	803772	607083.422	3469195.147	02/15/08	4647.91	40.85	4607.06
RAY	803772	607083.422	3469195.147	05/13/08	4647.91	43.82	4604.09
RAY	803772	607083.422	3469195.147	07/29/08	4647.91	45.25	4602.66
RAY	803772	607083.422	3469195.147	10/22/08	4647.91	44.54	4603.37
RAY	803772	607083.422	3469195.147	01/20/09	4647.91	44.31	4603.60
RAY	803772	607083.422	3469195.147	04/08/09	4647.91	44.68	4603.23
RAY	803772	607083.422	3469195.147	07/09/09	4647.91	48.99	4598.92
ROGERS 803	641803	600977.690	3468417.386	02/07/08	4579.02	129.85	4449.17
ROGERS 803	641803	600977.690	3468417.386	07/29/08	4579.02	131.86	4447.16
ROGERS 803	641803	600977.690	3468417.386	10/22/08	4579.02	132.08	4446.94
ROGERS 803	641803	600977.690	3468417.386	02/10/09	4579.02	130.62	4448.40
ROGERS 803	641803	600977.690	3468417.386	04/29/09	4579.02	131.33	4447.69
ROGERS 803	641803	600977.690	3468417.386	08/03/09	4579.02	135.07	4443.95
ROGERS E	216018	600449.648	3467636.029	07/17/08	4590.66	149.65	4441.01
ROGERS E	216018	600449.648	3467636.029	11/03/08	4590.66	150.15	4440.51
ROGERS E	216018	600449.648	3467636.029	02/10/09	4590.66	149.02	4441.64
ROGERS E	216018	600449.648	3467636.029	04/16/09	4590.66	149.53	4441.13
ROGERS E	216018	600449.648	3467636.029	07/13/09	4590.66	150.31	4440.35
RUIZ	531770	602857.357	3471424.219	02/05/08	4735.18	293.29	4441.89
RUIZ	531770	602857.357	3471424.219	05/15/08	4735.18	293.57	4441.61
RUIZ	531770	602857.357	3471424.219	07/30/08	4735.18	293.86	4441.32
RUIZ	531770	602857.357	3471424.219	10/20/08	4735.18	294.18	4441.00
RUIZ	531770	602857.357	3471424.219	02/12/09	4735.18	294.62	4440.56
RUIZ	531770	602857.357	3471424.219	04/21/09	4735.18	294.66	4440.52
RUIZ	531770	602857.357	3471424.219	08/03/09	4735.18	294.98	4440.20
SCHWARTZ	210865	600811.529	3468268.057	02/08/08	4551.58	121.80	4429.78
SCHWARTZ	210865	600811.529	3468268.057	05/19/08	4551.58	123.49	4428.09
SCHWARTZ	210865	600811.529	3468268.057	07/29/08	4551.58	122.64	4428.94
SCHWARTZ	210865	600811.529	3468268.057	10/22/08	4551.58	123.39	4428.19
SCHWARTZ	210865	600811.529	3468268.057	01/29/09	4551.58	122.87	4428.71
SCHWARTZ	210865	600811.529	3468268.057	04/17/09	4551.58	123.53	4428.05
SCHWARTZ	210865	600811.529	3468268.057	07/10/09	4551.58	124.15	4427.43
STEPHENS	808560	606981.766	3469072.799	05/13/08	4651.22	44.94	4606.28
STEPHENS	808560	606981.766	3469072.799	08/05/08	4651.22	46.61	4604.61
STEPHENS	808560	606981.766	3469072.799	10/16/08	4651.22	46.60	4604.62
STEPHENS	808560	606981.766	3469072.799	01/21/09	4651.22	47.19	4604.03
STEPHENS	808560	606981.766	3469072.799	04/08/09	4651.22	48.45	4602.77
STEPHENS	808560	606981.766	3469072.799	07/07/09	4651.22	49.41	4601.81
SUNBELT	201531	605998.250	3471735.149	02/06/08	4806.52	352.10	4454.42
SUNBELT	201531	605998.250	3471735.149	05/15/08	4806.52	358.97	4447.55
SUNBELT	201531	605998.250	3471735.149	08/05/08	4806.52	Dry	<4426
SUNBELT	201531	605998.250	3471735.149	10/16/08	4806.52	347.00	4459.52
SUNBELT	201531	605998.250	3471735.149	01/21/09	4806.52	344.78	4461.74
SUNBELT	201531	605998.250	3471735.149	04/10/09	4806.52	349.64	4456.88
SUNBELT	201531	605998.250	3471735.149	07/08/09	4806.52	356.99	4449.53

TABLE 3
Compilation of Groundwater Elevation Data

Well Name	ADWR 55 Registry No.	UTM East	UTM North	Date	Measuring Point Elevation[1] (ft amsl)	Depth To Water (feet)	Groundwater Elevation (ft amsl)
SWAN	NR	607378.547	3470648.298	02/13/08	4716.59	26.50	4690.09
SWAN	NR	607378.547	3470648.298	05/14/08	4716.59	30.69	4685.90
SWAN	NR	607378.547	3470648.298	07/24/08	4716.59	32.06	4684.53
SWAN	NR	607378.547	3470648.298	10/16/08	4716.59	27.53	4689.06
SWAN	NR	607378.547	3470648.298	01/20/09	4716.59	29.77	4686.82
SWAN	NR	607378.547	3470648.298	04/07/09	4716.59	31.47	4685.12
SWAN	NR	607378.547	3470648.298	07/08/09	4716.59	33.61	4682.98
TM-02A	522574	604152.059	3472008.794	03/04/08	4808.43	346.62	4461.81
TM-02A	522574	604152.059	3472008.794	05/23/08	4808.43	346.16	4462.27
TM-02A	522574	604152.059	3472008.794	08/15/08	4808.43	353.91	4454.52
TM-02A	522574	604152.059	3472008.794	10/30/08	4808.43	349.45	4458.98
TM-02A	522574	604152.059	3472008.794	02/24/09	4808.43	348.64	4459.79
TM-02A	522574	604152.059	3472008.794	05/06/09	4808.43	349.38	4459.05
TM-02A	522574	604152.059	3472008.794	08/12/09	4808.43	349.13	4459.30
TM-03	522575	606366.130	3473711.046	03/12/08	4897.85	127.14	4770.71
TM-03	522575	606366.130	3473711.046	05/20/08	4897.85	127.40	4770.45
TM-03	522575	606366.130	3473711.046	08/06/08	4897.85	128.02	4769.83
TM-03	522575	606366.130	3473711.046	11/12/08	4897.85	128.00	4769.85
TM-03	522575	606366.130	3473711.046	02/26/09	4897.85	126.94	4770.91
TM-03	522575	606366.130	3473711.046	05/13/09	4897.85	113.86	4783.99
TM-03	522575	606366.130	3473711.046	08/18/09	4897.85	128.80	4769.05
TM-06 MILLER	522695	606055.975	3468376.658	02/26/08	4707.88	158.78	4549.10
TM-06 MILLER	522695	606055.975	3468376.658	05/20/08	4707.88	158.76	4549.12
TM-06 MILLER	522695	606055.975	3468376.658	08/04/08	4707.88	158.80	4549.08
TM-06 MILLER	522695	606055.975	3468376.658	10/29/08	4707.88	158.85	4549.03
TM-06 MILLER	522695	606055.975	3468376.658	02/16/09	4707.88	159.28	4548.60
TM-06 MILLER	522695	606055.975	3468376.658	05/13/09	4707.88	158.81	4549.07
TM-06 MILLER	522695	606055.975	3468376.658	08/18/09	4707.88	158.91	4548.97
TM-16	522578	605588.075	3469842.199	03/05/08	4717.71	81.00	4636.71
TM-16	522578	605588.075	3469842.199	05/22/08	4717.71	81.24	4636.47
TM-16	522578	605588.075	3469842.199	08/06/08	4717.71	81.65	4636.06
TM-16	522578	605588.075	3469842.199	11/05/08	4717.71	81.75	4635.96
TM-16	522578	605588.075	3469842.199	02/26/09	4717.71	81.88	4635.83
TM-16	522578	605588.075	3469842.199	05/13/09	4717.71	82.01	4635.70
TM-16	522578	605588.075	3469842.199	08/19/09	4717.71	82.37	4635.34
TM-19A	522581	602458.710	3469197.426	03/06/08	4645.87	199.85	4446.02
TM-19A	522581	602458.710	3469197.426	05/22/08	4645.87	199.50	4446.37
TM-19A	522581	602458.710	3469197.426	08/06/08	4645.87	199.19	4446.68
TM-19A	522581	602458.710	3469197.426	11/18/08	4645.87	199.46	4446.41
TM-19A	522581	602458.710	3469197.426	03/03/09	4645.87	199.81	4446.06
TM-19A	522581	602458.710	3469197.426	04/22/09	4645.87	200.57	4445.30
TM-19A	522581	602458.710	3469197.426	08/12/09	4645.87	201.46	4444.41
TM-42	562554	603698.271	3469104.903	03/05/08	4666.67	211.04	4455.63
TM-42	562554	603698.271	3469104.903	05/22/08	4666.67	210.98	4455.69
TM-42	562554	603698.271	3469104.903	08/06/08	4666.67	211.55	4455.12
TM-42	562554	603698.271	3469104.903	11/06/08	4666.67	207.05	4459.62
TM-42	562554	603698.271	3469104.903	02/18/09	4666.67	212.31	4454.36
TM-42	562554	603698.271	3469104.903	05/07/09	4666.67	212.37	4454.30
TM-42	562554	603698.271	3469104.903	08/18/09	4666.67	212.77	4453.90
TVI 236	802236	600552.215	3467978.431	05/07/08	4561.98	123.30	4438.68
TVI 236	802236	600552.215	3467978.431	07/15/08	4561.98	121.55	4440.43
TVI 236	802236	600552.215	3467978.431	10/15/08	4561.98	122.35	4439.63
TVI 236	802236	600552.215	3467978.431	02/11/09	4561.98	121.28	4440.70
TVI 236	802236	600552.215	3467978.431	04/17/09	4561.98	122.73	4439.25
TVI 236	802236	600552.215	3467978.431	07/21/09	4561.98	123.96	4438.02
TVI 713	567713	600729.095	3468412.946	05/07/08	4567.22	127.10	4440.12
TVI 713	567713	600729.095	3468412.946	07/14/08	4567.22	126.30	4440.92
TVI 713	567713	600729.095	3468412.946	10/15/08	4567.22	130.00	4437.22
TVI 713	567713	600729.095	3468412.946	02/11/09	4567.22	149.87	4417.35
TVI 713	567713	600729.095	3468412.946	04/17/09	4567.22	126.73	4440.49
TVI 713	567713	600729.095	3468412.946	07/21/09	4567.22	127.36	4439.86
WEISKOPF	641802	601154.951	3468658.855	02/15/08	4586.89	143.31	4443.58
WEISKOPF	641802	601154.951	3468658.855	05/07/08	4586.89	143.90	4442.99
WEISKOPF	641802	601154.951	3468658.855	07/16/08	4586.89	144.22	4442.67

TABLE 3
Compilation of Groundwater Elevation Data

Well Name	ADWR 55 Registry No.	UTM East	UTM North	Date	Measuring Point Elevation[1] (ft amsl)	Depth To Water (feet)	Groundwater Elevation (ft amsl)
WEISKOPF	641802	601154.951	3468658.855	10/28/08	4586.89	145.81	4441.08
WEISKOPF	641802	601154.951	3468658.855	01/29/09	4586.89	143.99	4442.90
WEISKOPF	641802	601154.951	3468658.855	04/15/09	4586.89	144.38	4442.51
WEISKOPF	641802	601154.951	3468658.855	07/15/09	4586.89	144.99	4441.90
ZANDER	205126	599678.880	3467998.486	02/04/08	4580.94	144.85	4436.09
ZANDER	205126	599678.880	3467998.486	05/06/08	4580.94	145.33	4435.61
ZANDER	205126	599678.880	3467998.486	07/16/08	4580.94	146.40	4434.54
ZANDER	205126	599678.880	3467998.486	10/28/08	4580.94	146.01	4434.93
ZANDER	205126	599678.880	3467998.486	02/10/09	4580.94	144.83	4436.11
ZANDER	205126	599678.880	3467998.486	04/16/09	4580.94	144.94	4436.00
ZANDER	205126	599678.880	3467998.486	07/14/09	4580.94	146.14	4434.80

UTM = Universal Transverse Mercator Zone 12, North American Datum 1983 (NAD83)

ft amsl = feet above mean sea level

NA = Not Applicable

NR = No Record

[1] Survey Source: Hydro Geo Chem, Inc. (measuring point elevation = top of well casing)

[2] Measuring point elevation for third quarter 2008 changed to reflect well survey completed on September 18, 2008

[3] Depth to Water measurement provided by Arizona Water Company

[4] Measuring point elevation for second quarter 2009 changed to reflect well survey completed on April 27, 2009

[5] Depth to Water measurement provided by Naco Water Company

FIGURES

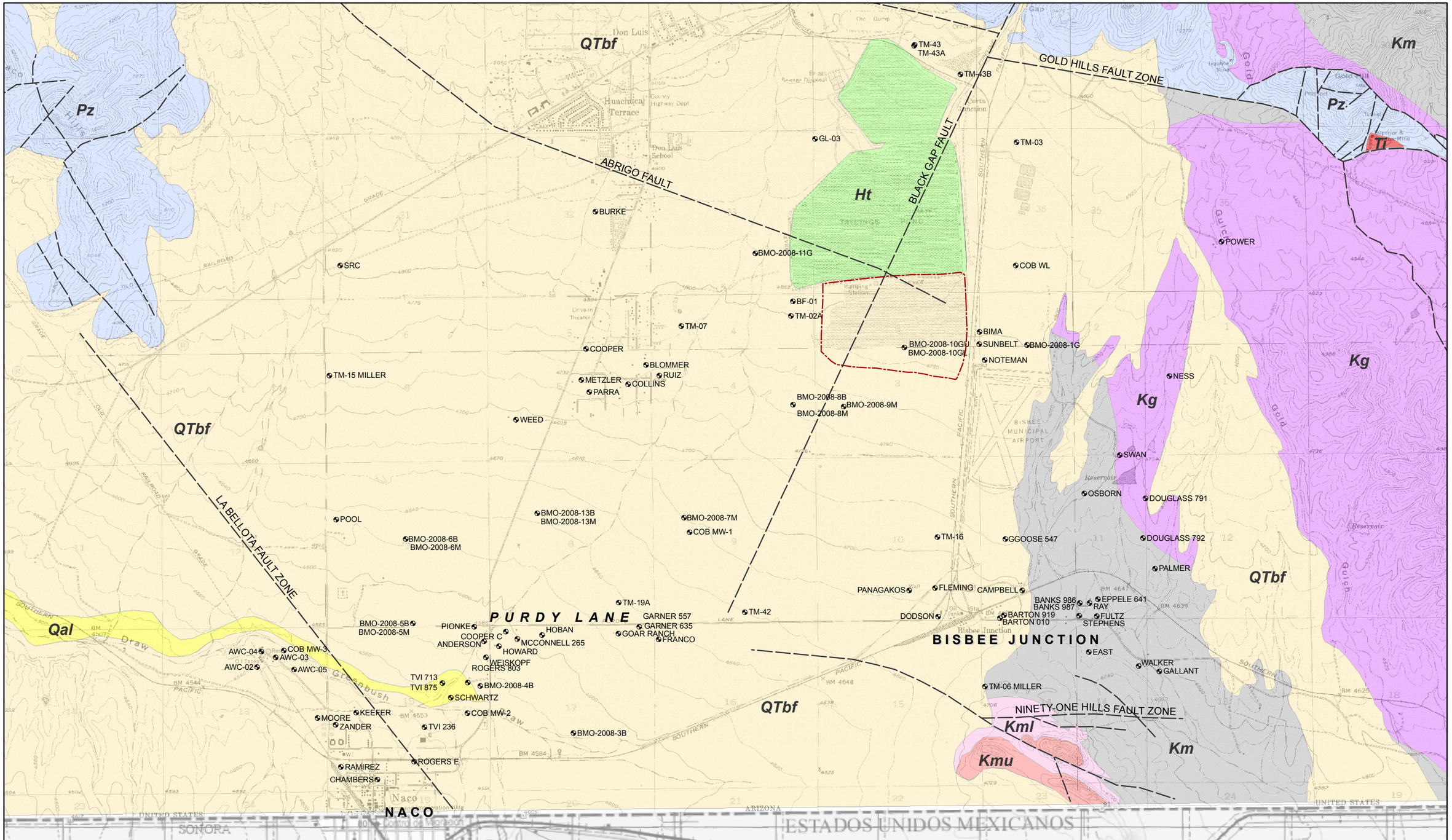

Legend

- AWC-05 Well ID
- Faults (inferred)
- Former Evaporation Ponds

Recent Alluvium
- Ht Holocene Tailings
- Qal Quaternary Alluvium

Basin Fill
- QTbf Quaternary - Tertiary Basin Fill

Bedrock Complex
- Ti Tertiary Intrusive

Undifferentiated Bisbee Group
- Kc Cintura Formation
- Kmu Upper Mural Limestone
- Kml Lower Mural Limestone
- Km Morita Formation
- Kg Glance Conglomerate

Pz Paleozoic Sedimentary Formations, Undifferentiated

0 1500 3000 4500 Feet

PROJECTION: UTM Zone 12 NAD83

N

HYDRO GEO CHEM, INC.

GENERALIZED GEOLOGY AND WELL LOCATIONS

Approved	Date	Author	Date	File Name	Figure
DRS	10/19/09	AMC	10/19/09	8720314G	1

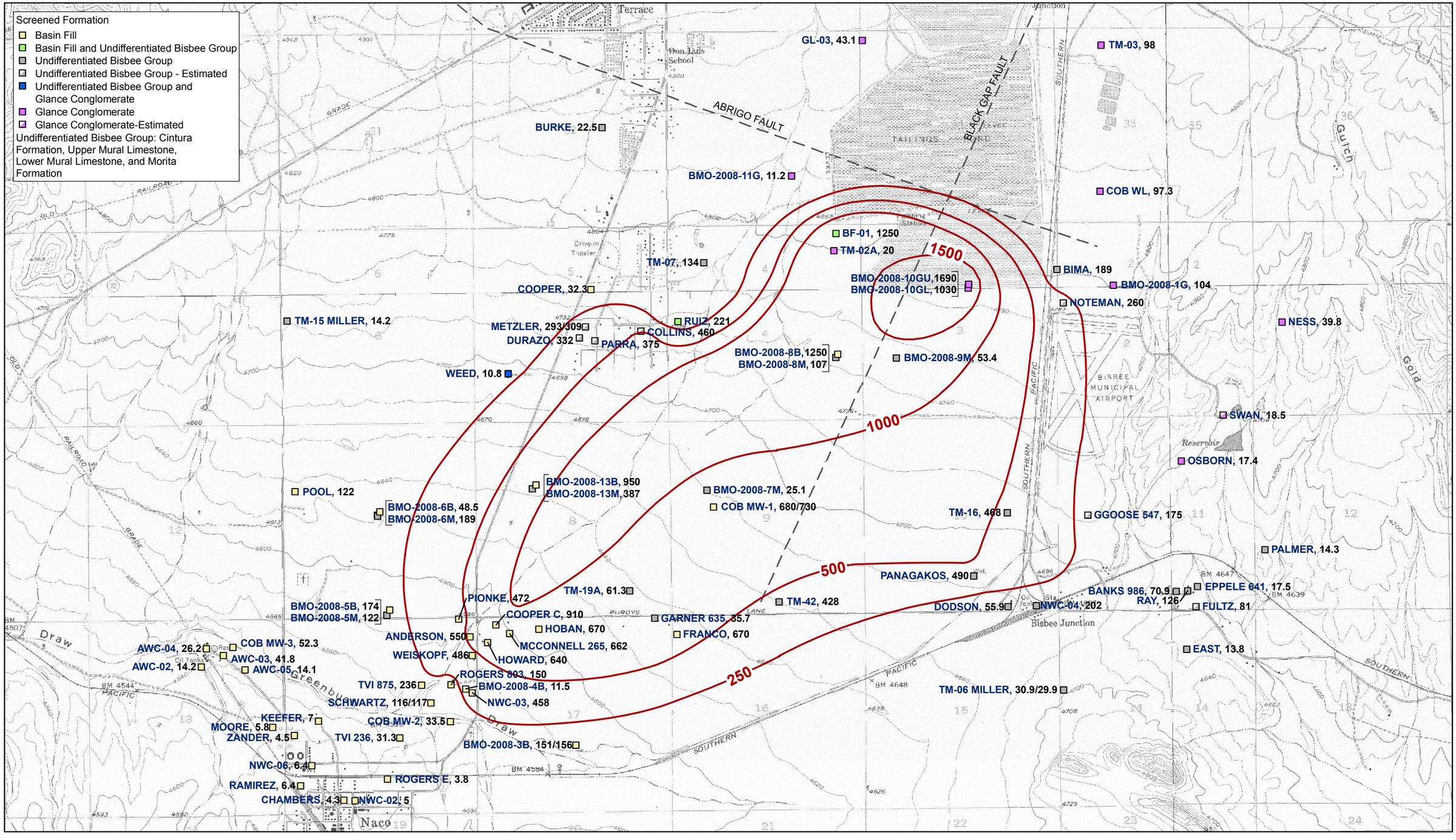

Legend

TM-19A, 61.3 Well ID, Sulfate Concentration (mg/L) (Duplicate results separated by "/")

250 Sulfate Isoline (mg/L)

Faults (inferred)

0 1250 2500 3750 Feet

PROJECTION: UTM Zone 12 NAD83

N

HYDRO GEO CHEM, INC.

SULFATE CONCENTRATIONS IN GROUNDWATER THIRD QUARTER 2009

Approved	Date	Author	Date	File Name	Figure
DRS	10/19/09	AMC	10/19/09	8720396G	2

Screened Formation
- Basin Fill
- Basin Fill and Undifferentiated Bisbee Group
- Undifferentiated Bisbee Group
- Undifferentiated Bisbee Group - Estimated
- Undifferentiated Bisbee Group and Glance Conglomerate
- Glance Conglomerate
- Glance Conglomerate-Estimated

Undifferentiated Bisbee Group: Cintura, Mural Limestone, and Morita Formations

GL-03 4267.75
BURKE 4253.64
AREA OF LOW WATER ELEVATIONS
BMO-2008-11G 4269.83
TM-03 4769.05
COB WL 4770.79
BF-01 4486.50
TM-02A 4459.30
BIMA 4436.61
SUNBELT 4449.53
BMO-2008-10GU, GL
23-43: 4504.36
700-800: 4278.98
BMO-2008-1G 4742.14
NESS 4194.36
AREA OF LOW WATER ELEVATIONS
AREA OF LOW WATER ELEVATION
METZLER 4440.95
PARRA 4446.22
RUIZ 4440.20
COLLINS 4442.94
BMO-2008-8B,M
370-470: 4455.72
1100-1200: 4453.88
BMO-2008-9M 4476.52
SWAN 4682.98
DOUGLASS 791 4672.23
POOL 4433.40
BMO-2008-6B,M
1-255: 4436.64
340-440: 4435.13
BMO-2008-13B,M
264-464: 4442.42
20-1020: 4438.30
BMO-2008-7M 4449.16
COB MW-1 4448.92
TM-16 4635.34
GGOOSE 547 4481.10
DOUGLASS 792 4595.57
RAY 4598.92
PANAGAKOS 4529.79
FLEMING 4389.08
BANKS 987 4412.50
EPPELE 641 4611.35
DODSON 4599.46
BARTON 919 4579.50
STEPHENS 4601.81
FULTZ 4587.98
NWC-04 4366.77
EAST 4569.08
TM-06 MILLER 4548.97
AREA OF WIDELY VARYING WATER ELEVATIONS
ANDERSON 4433.46
TM-19A 4444.41
TM-42 4453.90
GARNER 635 4433.41
GARNER 557 4433.92
GOAR RANCH 4445.77
BMO-2008-5B,M
140-280: 4439.74
340-440: 4437.89
PIONKE 4441.66
COOPER C 4438.56
HOBAN 4432.62
HOWARD 4437.94
MCCONNELL 265 4443.11
COB MW-3 4414.54
ROGERS 803 4443.95
WEISKOPF 4441.90
TVI 713 4439.86
BMO-2008-4B 4441.21
NWC-03 CAP 4441.56
SCHWARTZ 4427.43
KEEFER 4435.96
ZANDER 4434.80
TVI 236 4438.02
COB MW-2 4441.30
BMO-2008-3B 4444.95
NWC-06 4437.5
RAMIREZ 4436.97
ROGERS E 4440.35
NWC-02 4445.44

4475 4450 4500 4750 4725 4700 4675 4650 4625 4600 4440 4430 4420

NINETY-ONE HILLS FAULT ZONE

Legend

POOL 4433.40 Well ID, Groundwater Elevation (ft amsl)

Groundwater Elevation Contours (dashed where inferred)
Groundwater Depression
Faults (inferred)

Co-Located Wells: Well ID, Screen (ft bgs): Water Elevation (ft amsl)

0 1250 2500 3750 Feet

PROJECTION: UTM Zone 12 NAD83

N

HYDRO GEO CHEM, INC.

GROUNDWATER ELEVATIONS THIRD QUARTER 2009

Approved	Date	Author	Date	File Name	Figure
DRS	10/19/09	AMC	10/19/09	8720395G	3

APPENDIX A

DATA VERIFICATION REPORT

THIRD QUARTER 2009
GROUNDWATER MONITORING REPORT

APPENDIX A

DATA VERIFICATION REPORT

THIRD QUARTER 2009
GROUNDWATER MONITORING REPORT

Prepared for:

FREEPORT-MCMORAN
COPPER QUEEN BRANCH
36 West Highway 92
Bisbee, Arizona 85603

Prepared by:

HYDRO GEO CHEM, INC.
51 West Wetmore Road
Tucson, Arizona 85705
(520) 293-1500

October 20, 2009

TABLE OF CONTENTS

1. INTRODUCTION 1

2. HGC FIELD OPERATIONS 3
   - 2.1 Water Level Monitoring 3
   - 2.2 Groundwater Sampling 4
     - 2.2.1 Pre-Sampling Field Activities 4
     - 2.2.2 Well Purging, Field Measurements, and Sample Collection 4
     - 2.2.3 Post-Sampling Field Activities 5

3. SAMPLE HANDLING 7

4. LABORATORY QUALITY CONTROL 9
   - 4.1 Licensure 9
   - 4.2 Analytical Method 9
   - 4.3 Method Detection Limit (MDL) and Practical Quantification Limit (PQL) 9
   - 4.4 Timeliness 10
   - 4.5 Quality Control Measurements 10
     - 4.5.1 Calibration Blanks, and Calibration Verification Standards 10
     - 4.5.2 Analytical Spike 10
     - 4.5.3 Laboratory Duplicate Samples 11
     - 4.5.4 Field Blank Samples 11

5. DATA QUALITY INDICATORS 13
   - 5.1 Precision 13
   - 5.2 Bias 14
   - 5.3 Accuracy 14
   - 5.4 Representativeness 15
   - 5.5 Comparability 15
   - 5.6 Completeness 15
   - 5.7 Sensitivity 15

6. REFERENCES 17

1. INTRODUCTION

This report summarizes the data verification review of groundwater samples collected and analyzed during the third quarter 2009 by Hydro Geo Chem, Inc. (HGC) pursuant to Mitigation Order on Consent Docket No. P-121-07 (ADEQ, 2007). HGC collected groundwater samples from wells identified in Tasks 1.0 and 2.2 of the Work Plan (HGC, 2008a). Analytical results for groundwater samples collected for this project during the third quarter of 2009 were provided to HGC by ACZ Laboratories, Inc. (ACZ) for preparation of the third quarter Groundwater Monitoring Report.

Quality assurance (QA) and quality control (QC) procedures are specified in the *Quality Assurance Project Plan for Aquifer Characterization Plan* (QAPP) (Appendix F of HGC, 2008a) for field sampling, chain-of-custody (COC) documentation, laboratory analysis, and reporting. This report reviews field sampling for samples collected by HGC. Additionally, sample handling and laboratory QA/QC data are evaluated according to the data quality indicators (DQIs) given in the QAPP.

Appendix C of the main text contains laboratory reports for third quarter 2009 samples including COC forms, laboratory correspondence, QC summaries, data qualifiers, and any case narratives. The analytical results for all 97 samples collected by HGC are contained in 15 reports having the ACZ Project numbers identified in the following table.

ACZ Project ID	Wells Reported
Number of wells sampled: 80 *Number of duplicate samples collected: 5* *Number of field and equipment blank samples collected: 10*	
L76872	BIMA, NOTEMAN, SWAN, PALMER, DODSON, PANAGAKOS, EPPELE641, RAY, BANKS986
L76907	SCHWARTZ, RAMIREZ, DUP071009, EQB071009, FB071009
L76944	FULTZ, EAST, PIONKE, ROGERS E, FRANCO, HOBAN, COOPERC, ANDERSON, KEEFER ZANDER
L77033	HOWARD, MOORE, CHAMBERS, WEISKOPF, MCCONNELL265, DURAZO, METZLER GARNER635, WEED, DUP071509, EQB071509, FB071509
L77089	NWC-02, NWC-03, NWC-04, NWC-06
L77113	AWC-02, AWC-03, AWC-04, AWC-05
L77114	POOL, PARRA, COLLINS, COOPER, TVI236, TVI875, COBMW-1, COBMW-2, COBMW-3 COBWL, DUP072209, EQB072209, FB072209
L77379	BMO-2008-13M, BMO-2008-13B, BMO-2008-3B, BMO-2008-4B, BMO-2008-7M, FB080609 EQB080609, DUP080609
L77383	RUIZ, ROGERS803, BMO-2008-6M, BMO-2008-6B, BMO-2008-1G, BMO-2008-5B BMO-2008-5M
L77462	BMO-2008-8M, BMO-2008-8B, BMO-2008-10GU, BMO-2008-10GL
L77508	NESS, TM-02A, TM-19A, GL-03, BMO-2008-11G
L77600	BMO-2008-9M, BF-01, TM-07, TM-15 MILLER, TM-42, TM-06 MILLER, OSBORN, TM-03 DUP081809, EQB081809, FB081809
L77668	TM-16, BURKE, GGOOSE 547
L77669	NWC-04
L78382	NWC-04

The results of the internal QA/QC tests performed by ACZ are presented with the laboratory reports included in Appendix B. Based on the results of surrogate spike recoveries, matrix spike/recovery and matrix spike duplicate tests, ACZ did not advise of any modifications that should be made regarding the usability and data validation status of the laboratory test results.

2. HGC FIELD OPERATIONS

Field operations for this project consisted of the following for all monitoring wells sampled by HGC:

- Static water level measurement,
- Well purging,
- Collection of water quality field parameters (pH in standard units [SU], specific conductance [SC] in microsiemens per centimeter [µS/cm], and temperature in degrees Celsius [°C]),
- Collection of groundwater samples for water quality analysis,
- Collection of groundwater quality assurance and quality control samples, and
- Equipment decontamination.

Documentation of the field activities was evaluated for quality assurance and has been deemed to have met the documentation requirements stated in the QAPP.

2.1 Water Level Monitoring

Static water level measurements were attempted at each well that was sampled and at all wells where water level monitoring was conducted by HGC. Water levels were measured while the well pump was off. However, it was not always possible to ascertain from the well owners how long the pump had been off. Before measuring the water level at each well, the battery on the water level indicator was checked and the sensitivity level was adjusted, if necessary. Each measurement was collected and verified by measuring the depth to water multiple times in order to obtain a consistent reading and accurate measurement.

2.2 Groundwater Sampling

During this monitoring period groundwater samples were collected from wells designated for sampling for Task 1.0 (well inventory) and Task 2.2 (groundwater monitoring) of the Work Plan. More detailed information regarding the wells sampled for water quality and water level measurements is listed in Table 1 of the main text.

2.2.1 Pre-Sampling Field Activities

On each day of sampling, the pH[1] and SC[2] multipurpose probe was calibrated. In addition, the water level indicator was checked for a signal which indicates a working meter and sufficient battery strength. On each day where sampling extended for more than half a day, a mid-day calibration check was performed on the pH and SC probe to ensure accurate measurement. In addition to calibrating the instruments each day, measures were taken to 1) properly decontaminate field equipment, 2) ensure the appropriate storage and transport temperature of the samples, and 3) document activities related to the collection of groundwater samples as part of this project. These objectives were met by 1) replenishing or obtaining supplies of deionized water and ice daily, 2) use of the proper preservative and sample collection containers, 3) properly packing the samples on ice during field activities, 4) using deionized water to properly decontaminate field equipment prior to the start of sampling each day and after sampling at each well, and 5) obtaining the appropriate field notebook in order to document field activities related to the groundwater monitoring program.

2.2.2 Well Purging, Field Measurements, and Sample Collection

Ideally, three wetted casing volumes were purged from each well prior to sampling. However, when three casing volumes could not be purged, this information was noted on the groundwater sampling form (Appendix C) at each well for which this was the case. Purge water was discharged to the ground surface.

[1] Field pH meter was calibrated using a two point calibration and pH buffers 4 and 7
[2] Field SC meter was calibrated using a standard stock solution of 1413 µS/cm

Field measurements were collected at varying intervals during well purging at each well where a water quality sample was collected. Field parameters were monitored until a consistent measurement was obtained.

During this monitoring period groundwater samples were collected for analysis from 80 plume and well inventory monitor wells. Groundwater samples were collected by filtering the sample into a 250 milliliter bottle using clean filtration apparatus and one disposable 0.45-micron filter. All bottles were provided by ACZ and maintained in a clean and secure work area until used in the field.

2.2.3 Post-Sampling Field Activities

Post sampling field activities consisted of equipment decontamination, sample storage, and sample shipping. Field equipment that comes into contact with the sample was decontaminated using a small amount of Alconox® detergent and deionized water. After washing, the equipment was rinsed with deionized water.

After sample collection, samples from each well were placed into a plastic bag and stored on ice until they could be packed securely for shipping to ACZ. In addition, each set of samples collected from each well was individually bagged (without ice) to prevent the label from getting soaked with water and rubbing off or becoming illegible.

3. SAMPLE HANDLING

All samples collected by HGC were shipped to ACZ for analysis. COC documentation accompanied all samples submitted and included the sample name, collection date and time. COCs contained in laboratory reports included the date and time the samples were received by ACZ. As noted on the analytical data reports from ACZ, all of the sample bottles were received intact, properly preserved, and in good condition.

The temperature of the following shipping container (identified by its laboratory login number) exceeded 4 °C upon receipt at the laboratory.

ACZ Project ID	Sample Collection Date	Sample Relinquished Date	Sample Received Date by ACZ	Temperature Upon Receipt (°C)
L76872	07/08-09/09	07/09/09	07/10/09	4.6
L76907	07/10/09	07/10/09	07/13/09	19.5
L76944	07/13-14/09	07/14/09	07/15/09	4.1
L77113	07/22/09	07/22/09	07/23/09	5.6
L77114	07/20-22/09	07/22/09	07/23/09	5.6
L77379	08/05-06/09	08/06/09	08/07/09	13.1
L77383	08/03-04/09	08/05/09	08/07/09	5.1
L77462	08/10-11/09	08/11/09	08/12/09	14.3
L77508	08/11-12/09	08/13/09	08/14/09	12.7
L77668	08/19/09	08/20/09	08/21/09	7.2
L77669	08/19/09	08/20/09	08/21/09	7.2
L78382	09/23/09	09/23/09	09/24/09	17

As noted in the above table, the samples were shipped within one to two days of sample collection and the time between sample collection and receipt of samples by ACZ was one to four days. This temperature exceedance is not considered to have a significant impact on the analytical results pertaining to the sulfate analysis for these samples.

4. LABORATORY QUALITY CONTROL

As specified in the QAPP, laboratory QC was maintained for all analyses through proper licensure, the use of approved analytical methods, QC measurements, appropriate turn-around-time for analysis (timeliness), method detection limits (MDLs), and practical quantitation limits (PQLs). Each of these controls is discussed in the following subsections.

The review of laboratory QC included a review to identify any qualified data and an assessment to determine their significance. Additionally, the laboratory QC summaries were reviewed to verify that results met QA criteria.

4.1 Licensure

ACZ is licensed with the Arizona Department of Health Services (license number AZ0102) and is accredited in accordance with the National Environmental Laboratory Accreditation Conference.

4.2 Analytical Method

United States Environmental Protection Agency (EPA) method 300.0 was used for sulfate analysis during this monitoring period.

4.3 Method Detection Limit (MDL) and Practical Quantification Limit (PQL)

The MDL and PQL of the analytical method used by ACZ are shown in the following table. The MDL for analyses of samples was equal to or less than the target MDL identified in the QAPP.

Method	MDL (mg/L)	PQL (mg/L)	Target MDL[1] (mg/L)
EPA 300.0	0.5	3	10

mg/L = milligrams per liter
[1] Target MDL from Table F.2 of QAPP

4.4 Timeliness

All samples submitted for sulfate analysis were analyzed within the twenty-eight day holding time specified by EPA Method 300.0.

4.5 Quality Control Measurements

The following QC samples were prepared and analyzed:

- Calibration blanks and calibration verification standards
- Analytical spike samples
- Laboratory duplicate samples
- Field blank samples

4.5.1 Calibration Blanks, and Calibration Verification Standards

Results from the analyses of the initial calibration blanks and initial calibration verification standards conducted by EPA Method 300.0 were reviewed. The results of each initial calibration blank analyzed showed no detections of the target analyte. All analytical results for the initial calibration verification standards and laboratory fortified blanks showed percent recoveries that were within the acceptance criteria specified by the ACZ QA plan and the QAPP.

4.5.2 Analytical Spike

Analytical spike samples were analyzed for the EPA Method 300.0. Spike recoveries for most analytes were within the range of acceptability based on the acceptance criteria set by ACZ. Instances in which analytical spike recoveries were low were qualified with an "M2" flag. However, in each case the method control sample recoveries were acceptable.

4.5.3 Laboratory Duplicate Samples

Analyses of laboratory duplicate samples were reviewed as part of this quality data verification report. Field duplicate samples are discussed in Section 5.1. The RPDs for most laboratory duplicate samples were within 20 percent, which is the tolerance range set by the laboratory. In some instances, the data were qualified with an "RA" flag indicating that the RPD was not used for data validation because the sample concentration was less than ten times the MDL, which is too low for accurate evaluation according to ACZ. In all cases where the RPD could be calculated, the results met QA criteria and demonstrate an appropriate level of precision in laboratory analysis of these samples.

4.5.4 Field Blank Samples

During the third quarter of 2009, ten field blank samples were collected. Five field blanks using unfiltered deionized water (FB071009, FB071509, FB072209, FB080609, and FB081809) and five equipment blanks using filtered deionized water (EQB071009, EQB071509, EQB072209, EQB080609, and EQB081809). Field blank samples were collected and submitted along with other samples to evaluate the potential for contaminant introduction under field conditions. As required by Section 4.2.1.5 of the QAPP, a minimum of one field blank and one equipment blank sample was collected for every twenty samples. Analytical results from field blank and equipment blank samples showed no detections.

FOURTH QUARTER 2009
GROUNDWATER MONITORING REPORT

TASKS 1.0 AND 2.2 OF AQUIFER CHARACTERIZATION PLAN
MITIGATION ORDER ON CONSENT DOCKET NO. P-121-07
COCHISE COUNTY, ARIZONA

Prepared for:

FREEPORT-MCMORAN
COPPER QUEEN BRANCH
36 West Highway 92
Bisbee, Arizona 85603

Prepared by:

HYDRO GEO CHEM, INC.
51 West Wetmore Road, Suite 101
Tucson, Arizona 85705
(520) 293-1500

And:

CLEAR CREEK ASSOCIATES, P.L.C.
221 North Court Avenue, Suite 101
Tucson, Arizona 85701
(520) 622-3222

January 8, 2010

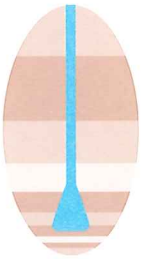

HYDRO GEO CHEM, INC.

Environmental Science & Technology

FOURTH QUARTER 2009
GROUNDWATER MONITORING REPORT

TASKS 1.0 AND 2.2 OF AQUIFER CHARACTERIZATION PLAN
MITIGATION ORDER ON CONSENT DOCKET NO. P-121-07
COCHISE COUNTY, ARIZONA

Prepared for:

FREEPORT-MCMORAN
COPPER QUEEN BRANCH
36 West Highway 92
Bisbee, Arizona 85603

Approved by:



James R. Norris
Arizona Registered Geologist No. 30842

Prepared by:

Daniel R. Simpson
Senior Hydrogeologist

January 8, 2010

TABLE OF CONTENTS

1. INTRODUCTION 1
   1.1 Scope of Groundwater Monitoring 1

2. GROUNDWATER MONITORING RESULTS 3
   2.1 Results of Monitoring for Tasks 1.0 and 2.2 3
   2.2 Quality Assurance/Quality Control Review 3

3. FINDINGS 5

4. REFERENCES 7

TABLES

1 Summary of Groundwater Monitoring Fourth Quarter 2009
2 Compilation of Analytical Results for Inorganic Analytes and Field Parameters
3 Compilation of Groundwater Elevation Data

FIGURES

1 Generalized Geology and Well Locations
2 Sulfate Concentrations in Groundwater Fourth Quarter 2009
3 Groundwater Elevations Fourth Quarter 2009

APPENDICES

A Arizona Land Specialists, Inc. Well Survey
B Data Verification Report
C ACZ Laboratories, Inc. Analytical Reports
D Groundwater Sampling Forms

1. INTRODUCTION

This report was prepared for Freeport-McMoRan Copper Queen Branch (CQB), and provides the results of groundwater monitoring conducted in the fourth quarter of 2009 in the vicinity of the Concentrator Tailing Storage Area (CTSA). Groundwater monitoring was conducted by CQB pursuant to Tasks 1.0 and 2.2 of the Work Plan (Hydro Geo Chem, Inc. [HGC], 2008a) to characterize sulfate in the vicinity of the CTSA. The Work Plan was initially submitted to Arizona Department of Environmental Quality (ADEQ) on December 17, 2007 pursuant to the Mitigation Order on Consent Docket No. P-121-07 (ADEQ, 2007). CQB initiated water sampling prior to work plan approval while ADEQ was commenting on the Work Plan and CQB was responding to their comments. Revision 1 of the Work Plan was submitted to ADEQ on July 3, 2008 and ADEQ approved the Work Plan on August 3, 2008. HGC and Clear Creek Associates prepared this groundwater monitoring report on behalf of CQB.

1.1 Scope of Groundwater Monitoring

The scope of the groundwater monitoring program is described in Sections 3.2, 3.3.2 and 3.3.3 of the Work Plan (HGC, 2008a). This report presents the results of groundwater monitoring conducted in the fourth quarter of 2009 for Tasks 1.0 and 2.2 of the Work Plan. Task 1.0 consisted of a well inventory to identify and sample private drinking water supply wells and public water supply system wells within one mile of the sulfate plume (HGC, 2008b). The groundwater plume is considered to consist of groundwater with sulfate in excess of 250 milligrams per liter (mg/L) attributable to the CTSA. The drinking water supplies within a mile of the plume are sampled quarterly or monthly for sulfate trend analysis as described in Section 4 of the Work Plan. Groundwater monitoring for Task 2.2 consisted of water elevation measurement and collection of groundwater samples from wells in the vicinity of the CTSA. Figure 1 presents a generalized geologic map of the study area and well locations where data were collected during this reporting period.

The Work Plan identifies two purposes for the groundwater monitoring program required in Task 2.2; plume monitoring and regional monitoring. Plume monitoring is conducted quarterly at wells that are proximal to the sulfate plume in order to track the plume's location in the aquifer. Regional monitoring to characterize hydrologic conditions outside the area of the sulfate plume was completed in the third quarter of 2008 (HGC, 2008c). This report presents the results of well inventory and plume monitoring conducted during the fourth quarter of 2009. Pursuant to the Work Plan, the only constituent of interest for monitoring is sulfate.

Table 1 lists wells identified for monitoring by the well inventory and the Work Plan, their availability for sampling in the fourth quarter of 2009, and their sampling status. Groundwater sampling and analysis methods used by HGC are described in the Quality Assurance Project Plan (QAPP) contained in Appendix F of the Work Plan (HGC, 2008a). Results of groundwater monitoring for Tasks 1.0 and 2.2 are presented in Section 2.

On November 12, 2009, a measuring point elevation survey was completed by Arizona Land Specialists, Inc. (ALS) for Naco Sanitary District wells NSD-02 and NSD-03 and one private well ROGERS 596. A copy of the survey report completed by ALS is included as Appendix A.1.

2. GROUNDWATER MONITORING RESULTS

2.1 Results of Monitoring for Tasks 1.0 and 2.2

Analytical results and groundwater elevation data for the fourth quarter of 2009 are tabulated in Table 2 and Table 3, respectively. Figure 2 shows the concentrations of dissolved sulfate in the wells sampled in the fourth quarter of 2009. The most recent sample results are shown at wells where multiple samples were collected during the quarter. The highest sulfate concentration measured at co-located wells was used for concentration contouring. Figure 3 shows groundwater elevations in the fourth quarter of 2009. Groundwater elevations were calculated using the depth to water measurements made under static (nonpumping) conditions for all wells shown.

2.2 Quality Assurance/Quality Control Review

Pursuant to Section 6.4 of the QAPP, a data verification report was prepared for quality assurance and quality control purposes. The data verification report and analytical laboratory reports for data collected by HGC during the fourth quarter of 2009 are included in Appendix B and Appendix C, respectively. Copies of groundwater sampling forms for samples collected by HGC are in Appendix D. As determined by the analytical data verification review, all data for samples collected in the fourth quarter of 2009 by HGC are of acceptable quality for use in the groundwater monitoring being conducted pursuant to the Mitigation Order.

3. FINDINGS

This report provides the results of groundwater monitoring conducted within the vicinity of the CTSA for the fourth quarter of 2009. Groundwater samples were collected from 79 plume monitoring and well inventory wells, and depth to water measurements were collected at 77 wells. The April 2009 Aquifer Characterization Report (HGC, 2009a) provides detailed descriptions of the hydrogeology, water quality, and sulfate plume. Findings based on the fourth quarter 2009 groundwater monitoring are described below.

- Water quality samples have been collected from wells completed in three principal water bearing units in the area: basin fill, undifferentiated Bisbee Group, and Glance Conglomerate. The undifferentiated Bisbee Group consists, from youngest to oldest, of the Cintura Formation, Upper Mural Limestone, Lower Mural Limestone and Morita Formation. Figures 2 and 3 provide the screened lithology of the wells sampled.
- Sulfate concentration data indicate that the plume extends to the southwest from the vicinity of the former evaporation pond to the vicinity of Naco and to the south to the vicinity of Bisbee Junction (Figure 2). The groundwater monitoring data indicate that the sulfate plume extends over an area of approximately 2.8 miles by 3.9 miles and is contained primarily in the basin fill and undifferentiated Bisbee Group except near the former evaporation pond where wells in the Glance Conglomerate have sulfate concentrations greater than 250 mg/L.
- Comparison of the fourth quarter 2009 sulfate concentrations with previous quarters indicates no significant large scale change in the plume geometry since the Mitigation Order sampling began in the first quarter 2008. A small scale change in the plume extent was observed at the leading edge of the plume west of Naco Highway and north of Greenbush Draw. Monitoring results in the fourth quarter 2009 indicate that the sulfate concentration increased over 250 mg/L in ROGERS 596. The 250 mg/L sulfate concentration contour for the fourth quarter 2009 depicted on Figure 2 was extended westward approximately 540 feet compared to the contour for the third quarter 2009 (HGC, 2009b) to account for the increased concentration at ROGERS 596. A 500 mg/L contour was placed around ROGERS 596 because sample concentrations exceeded 500 mg/L.
- Additional information obtained through interviews with David Rogers in October 2009 verified that the well previously reported as ROGERS 803 is actually well ROGERS 596. The wells were resurveyed and ROGERS 596 is about 40 feet north of ROGERS 803. In October 2009 ROGERS 596 contained sulfate at a concentration of 590 mg/l, while the third quarter 2009 sulfate concentration was reported at 150 mg/l. A confirmation sample collected on November 5, 2009, detected sulfate at a concentration of 540 mg/l.

- Groundwater elevations decrease from north to south east of the Black Gap fault in the region between the Bisbee Municipal Airport and Bisbee Junction, and from east to west across the central portion of the study area west of the Black Gap fault (Figure 3). Comparison of the fourth quarter 2009 water elevations with those observed in the third quarter 2009 (HGC, 2009b) indicates about a 1.49 foot increase in the average groundwater elevation and only minor differences in the apparent groundwater flow directions.
- Groundwater monitoring conducted during the fourth quarter 2009 is deemed to have met the objectives of monitoring drinking water supply wells within one mile of the plume, identifying the location of the plume, and providing potentiometric data in the vicinity of the plume.

4. REFERENCES

Arizona Department of Environmental Quality. 2007. Mitigation Order on Consent, Docket No. P-121-07, In the Matter of: Phelps Dodge Corporation, Copper Queen Branch, located at 36 West Highway 92, Bisbee, Arizona, ADEQ Identification Number 100531. November 14, 2007.

Hydro Geo Chem, Inc. (HGC). 2008a. Revision 1, Work Plan to Characterize and Mitigate Sulfate with Respect to Drinking Water Supplies in the Vicinity of the Concentrator Tailing Storage Area, Cochise County, Arizona. July 3, 2008.

HGC. 2008b. Well Inventory Report, Task 1.0 of Aquifer Characterization Plan Mitigation Order on Consent No. P-121-07, Cochise County, Arizona. July 28, 2008.

HGC. 2008c. Third Quarter 2008, Groundwater Monitoring Report, Tasks 1.0, 2.2 and 2.3 of Aquifer Characterization Plan Mitigation Order on Consent No. P-121-07, Cochise County, Arizona. October 27, 2008.

HGC. 2009a. Aquifer Characterization Report, Task 4.0 of Aquifer Characterization Plan, Mitigation Order on Consent Docket No. P-121-07, Cochise County, Arizona, Volume I. April 29, 2009.

HGC. 2009b. Third Quarter 2009, Groundwater Monitoring Report, Tasks 1.0 and 2.2 of Aquifer Characterization Plan, Mitigation Order On Consent Docket No. P-121-07, Cochise County, Arizona. October 20, 2009.

TABLES

TABLE 1
Summary of Groundwater Monitoring Fourth Quarter 2009

Well Name	ADWR 55 Registry No.	Owner	Monitoring Purpose	Casing Depth (feet)	Water Level Measured?	Water Sample Collected?	Status
ANDERSON	613396	Anderson	Well Inventory	236	YES	YES	Water quality sample collected in October 2009
AWC-02	616586	Arizona Water Company	Plume	330	YES	YES	Water quality sample collected in October 2009
AWC-03	616585	Arizona Water Company	Plume	269	YES	YES	Water quality sample collected in October 2009
AWC-04	616584	Arizona Water Company	Plume	250	YES	YES	Water quality sample collected in October 2009
AWC-05	590620	Arizona Water Company	Plume	1183	YES	YES	Water quality sample collected in October 2009
BANKS 986	647986	Banks	Well Inventory	435	NO	YES	Water quality sample collected in October 2009; unable to collect water level due to obstruction
BANKS 987	647987	Banks	Well Inventory	339	YES	NO	Well identified for water level measurements only
BARTON 010	085010	Barton	Plume	300	NO	NO	Dry
BARTON 919	644919	Barton	Plume	130	NO	NO	Well not operational; unable to collect water level, owner could not be reached to access property
BF-01	539783	Copper Queen Branch	Plume	400	YES	YES	Water quality sample collected in November 2009
BIMA	577927	Bisbee Municipal Airport	Plume	465	YES	YES	Water quality sample collected in October 2009
BLOMMER	633472	Blommer	Well Inventory	380	NO	NO	Owner declined participation in monitoring program
BMO-2008-1G	909474	Copper Queen Branch	Plume	310	YES	YES	Water quality sample collected in October 2009
BMO-2008-3B	909147	Copper Queen Branch	Plume	260	YES	YES	Water quality sample collected in October 2009
BMO-2008-4B	910096	Copper Queen Branch	Plume	610	YES	YES	Water quality sample collected in October 2009
BMO-2008-5B	909653	Copper Queen Branch	Plume	285	YES	YES	Water quality sample collected in October 2009
BMO-2008-5M	909552	Copper Queen Branch	Plume	450	YES	YES	Water quality sample collected in October 2009
BMO-2008-6B	909146	Copper Queen Branch	Plume	265	YES	YES	Water quality sample collected in October 2009
BMO-2008-6M	909019	Copper Queen Branch	Plume	450	YES	YES	Water quality sample collected in October 2009
BMO-2008-7M	908794	Copper Queen Branch	Plume	670	YES	YES	Water quality sample collected in October 2009
BMO-2008-8B	910097	Copper Queen Branch	Plume	480	YES	YES	Water quality sample collected in November 2009
BMO-2008-8M	909711	Copper Queen Branch	Plume	1210	YES	YES	Water quality sample collected in November 2009
BMO-2008-9M	909255	Copper Queen Branch	Plume	775	YES	YES	Water quality sample collected in November 2009
BMO-2008-10GU	909272	Copper Queen Branch	Plume	449	YES	YES	Water quality sample collected in November 2009
BMO-2008-10GL	909435	Copper Queen Branch	Plume	810	YES	YES	Water quality sample collected in November 2009
BMO-2008-11G	909434	Copper Queen Branch	Plume	760	YES	YES	Water quality sample collected in November 2009
BMO-2008-13B	909551	Copper Queen Branch	Plume	474	YES	YES	Water quality sample collected in October 2009
BMO-2008-13M	909760	Copper Queen Branch	Plume	1030	YES	YES	Water quality sample collected in October 2009
BULLARD	602134	Bullard	Plume	300	NO	NO	Well not operational; unable to collect water level due to obstruction
BURKE	212268	Burke	Plume	781	NO	YES	Water quality sample collected in December 2009; unable to collect water level due to failure of 750 foot sounder

TABLE 1
Summary of Groundwater Monitoring Fourth Quarter 2009

Well Name	ADWR 55 Registry No.	Owner	Monitoring Purpose	Casing Depth (feet)	Water Level Measured?	Water Sample Collected?	Status
CHAMBERS	629807	Chambers	Well Inventory	245	NO	YES	Water quality sample collected in October 2009; no access to well casing for water level measurement
COB MW-1	903992	City of Bisbee	Plume	420	YES	YES	Water quality sample collected in October 2009
COB MW-2	903984	City of Bisbee	Plume	170	YES	YES	Water quality sample collected in October 2009
COB MW-3	906823	City of Bisbee	Plume	269	YES	YES	Water quality sample collected in October 2009
COB WL	593116	City of Bisbee	Plume	150	YES	YES	Water quality sample collected in October 2009
COLLINS[1]	565260	Collins	Well Inventory	320	YES	YES	Water quality sample collected in October 2009
COOPER	623564	Cooper, Teresa	Plume	325	NO	YES	Water quality sample collected in October 2009; unable to collect water level due to obstruction
COOPER C	637069	Cooper, Charles	Plume	220	YES	YES	Water quality sample collected in October 2009
CROWLEY	510298	Crowley	Plume	788	NO	NO	Dry
DODSON	644927	Dodson	Plume	200	YES	YES	Water quality sample collected in October 2009
DOUGLASS 791	592791	Douglass	Well Inventory	200	YES	NO	Well not operational; identified for water level measurements only
DOUGLASS 792	592792	Douglass	Well Inventory	200	YES	NO	Well not operational; identified for water level measurements only
DURAZO	NR	Durazo	Well Inventory	ND	NO	YES	Water quality sample collected in October 2009; no access to well casing for water level measurement
EAST	599796	East	Well Inventory	125	YES	YES	Water quality sample collected in October 2009
EPPELE 641	805641	Eppele	Well Inventory	265	YES	NO	Well not operational; water level measurements only
FLEMING	218386	Fleming	Well Inventory	400	YES	NO	Well installation completed February 2009 however, not operational; identified for water level measurement only
FRANCO	500101	Franco	Well Inventory	200	NO	YES	Water quality sample collected in October 2009; unable to collect water level measurement due to obstruction
FULTZ	212447	Fultz	Well Inventory	300	YES	YES	Water quality sample collected in October 2009
GARNER 557	558557	Garner	Plume	300	YES	NO	Well identified for water level measurements only
GARNER 635	587635	Garner	Plume	680	YES	YES	Water quality sample collected in October 2009
GGOOSE 546	628546	Galloping Goose Properties	Plume	430	NO	NO	Well not operational, unable to collect water level due to obstruction
GGOOSE 547	628547	Galloping Goose Properties	Plume	800	YES	YES	Water quality sample collected in November 2009
GL-03	539782	Copper Queen Branch	Plume	820	YES	YES	Water quality sample collected in November 2009
GOAR RANCH	610695	Goar	Well Inventory	250	YES	NO	Well identified for water level measurement only
GREGG	630852	Gregg	Plume	ND	NO	NO	Dry
HOBAN	805290	Hoban	Well Inventory	316	YES	YES	Water quality sample collected in October 2009
HOWARD	NR	Howard	Well Inventory	200	YES	YES	Water quality sample collected in October 2009
HULL 854	606854	Hull	Plume	25	NO	NO	Well not located
KEEFER	209744	Keefer	Well Inventory	245	YES	YES	Water quality sample collected in October 2009
MCCONNELL 265	539265	McConnell, Virginia	Well Inventory	216	YES	YES	Water quality sample collected in October 2009
METZLER	35-71891	Metzler	Well Inventory	351	YES	YES	Water quality sample collected in October 2009

TABLE 1
Summary of Groundwater Monitoring Fourth Quarter 2009

Well Name	ADWR 55 Registry No.	Owner	Monitoring Purpose	Casing Depth (feet)	Water Level Measured?	Water Sample Collected?	Status
MILLER 340	641340	Miller	Plume	200	NO	NO	Dry
MILLER 341	641341	Miller	Plume	100	NO	NO	Dry
MINOR 317	063317	Minor	Well Inventory	155	NO	NO	Owner declined participation in monitoring program
MOORE	538847	Moore	Well Inventory	220	NO	YES	Water quality sample collected in October 2009; unable to collect water level, sounder diameter too large for access port
MOROYOQUI	647847	Moroyoqui	Well Inventory	290	NO	NO	Dry
NESS	509127	Ness	Well Inventory	812	YES	YES	Water quality sample collected in November 2009
NOTEMAN / BAILEY	212483	Noteman/Bailey	Well Inventory	400	NO	YES	Water quality sample collected in October 2009; unable to collect water level due to obstruction
NSD-02	527587	Naco Sanitary District	Water Level	120	YES	NO	Well identified for water level measurements only
NSD-03	527586	Naco Sanitary District	Water Level	100	YES	NO	Well identified for water level measurements only
NWC-02	562944	Naco Water Company	Plume	312	YES	YES	Water quality sample collected in October 2009
NWC-03	203321	Naco Water Company	Plume	312	YES	YES	Water quality sample collected in October 2009
NWC-03 CAP	627684	Naco Water Company	Plume	179	YES	NO	Well identified for water level measurements only
NWC-04	551849	Naco Water Company	Well Inventory Sulfate Trend	795	NO	YES	Water quality samples collected in October, November and December 2009; unable to collect water level, sounder stuck in well
NWC 04 CAP	627685	Naco Water Company	Plume	379	NO	NO	Well Capped
NWC-06	575700	Naco Water Company	Well Inventory	410	YES	YES	Water quality sample collected in October 2009
OSBORN	643436	Osborn	Plume	258	YES	YES	Water quality sample collected in October 2009
PALMER	578819	Palmer	Well Inventory	220	NO	YES	Water quality sample collected in October 2009; no access to well casing for water level measurement
PANAGAKOS	35-76413	Panagakos	Well Inventory	200	YES	YES	Water quality sample collected in October 2009
PARRA	576415	Parra	Plume	355	NO	YES	Water quality sample collected in November 2009; unable to collect water level due to obstruction
PIONKE	613395	Pionke	Well Inventory	300	YES	YES	Water quality sample collected in October 2009
POOL	509518	Pool	Well Inventory	313	YES	YES	Water quality sample collected in October 2009
RAMIREZ	216425	Ramirez	Well Inventory	300	YES	YES	Water quality sample collected in October 2009
RAY	803772	Ray	Well Inventory	100	YES	YES	Water quality sample collected in October 2009
ROGERS 596 [2]	573596	Rogers, Ernest D	Plume	290	YES	YES	Water quality samples collected in October and November 2009
ROGERS E	216018	Rogers, Ernest M	Well Inventory	290	YES	YES	Water quality sample collected in October 2009
RUIZ	531770	Ruiz	Well Inventory	312	YES	YES	Water quality sample collected in October 2009
SCHWARTZ	210865	Schwartz	Well Inventory	305	YES	YES	Water quality sample collected in October 2009
STEPHENS	808560	Stephens	Well Inventory	NR	YES	NO	Well identified for water level measurement only
SUNBELT	201531	Sunbelt Marketing, Inc.	Well Inventory	380	YES	NO	Well identified for water level measurement only
SWAN	NR	Swan, Alan	Well Inventory	NR	YES	YES	Water quality sample collected in October 2009

TABLE 1
Summary of Groundwater Monitoring Fourth Quarter 2009

Well Name	ADWR 55 Registry No.	Owner	Monitoring Purpose	Casing Depth (feet)	Water Level Measured?	Water Sample Collected?	Status
TM-02	522573	Copper Queen Branch	Plume	640	NO	NO	Pump intake above water level; unable to collect water level due to obstruction
TM-02A	522574	Copper Queen Branch	Plume	925	YES	YES	Water quality sample collected in November 2009
TM-03	522575	Copper Queen Branch	Plume	200	YES	YES	Water quality sample collected in November 2009
TM-06 MILLER	522695	Miller	Plume	200	YES	YES	Water quality sample collected in November 2009
TM-07	522576	Copper Queen Branch	Plume	350	NO	YES	Water quality sample collected in November 2009; unable to collect water level due to obstruction
TM-10 USBP	522696	U.S. Border Patrol	Plume	290	NO	NO	Owner declined participation in monitoring program
TM-11 PIONKE	522815	Pionke	Plume	160	NO	NO	Dry
TM-13 MILLER	522698	Miller	Plume	200	NO	NO	Dry
TM-15 MILLER	522699	Miller	Well Inventory	325	NO	YES	Water quality sample collected in November 2009; unable to collect water level due to obstruction
TM-16	522578	Copper Queen Branch	Plume	115	YES	YES	Water quality sample collected in November 2009
TM-17	522700	Copper Queen Branch	Plume	200	NO	NO	Dry
TM-19	522581	Copper Queen Branch	Plume	210	NO	NO	Dry
TM-19A	522580	Copper Queen Branch	Plume	700	YES	YES	Water quality sample collected in November 2009
TM-41	562555	Copper Queen Branch	Plume	210	NO	NO	Dry
TM-42	562554	Copper Queen Branch	Plume	250	YES	YES	Water quality sample collected in November 2009
TVI 236	802236	Turquoise Valley, Inc.	Well Inventory	222	YES	YES	Water quality sample collected in October 2009
TVI 713	567713	Turquoise Valley, Inc.	Well Inventory	200	YES	NO	Well identified for water level measurements only
TVI 875	568875	Turquoise Valley, Inc.	Plume	330	NO	YES	Water quality sample collected in October 2009, no access to well casing for water level measurement
WEED	544535	Weed	Plume	320	NO	YES	Water quality sample collected in October 2009, no access to well casing for water level measurement
WEISKOPF	641802	Weiskopf	Plume	200	YES	YES	Water quality sample collected in October 2009
ZANDER	205126	Zander	Well Inventory	280	YES	YES	Water Quality sample collected in October 2009

Notes:

ADWR = Arizona Department of Water Resources
BIMA = Bisbee Municipal Airport
ft amsl = feet above mean sea level
NA = Not Applicable
ND = No Data
NR = No Record
35-71891 = ADWR 35 Database
[1] former owner ENGLUND
[2] previously identified as ROGERS 803

TABLE 2
Compilation of Analytical Results
For Inorganic Analytes and Field Parameters

Well Name	ADWR 55 Registry No.	Sample Date	pH (SU)	Temp (deg C)	SC (µS/cm)	Sulfate, dissolved	Chloride, dissolved	Fluoride, dissolved	Nitrate, dissolved	Nitrate/Nitrite, dissolved	Nitrite, dissolved	Calcium, dissolved	Magnesium, dissolved	Potassium, dissolved	Sodium, dissolved	Bicarbonate as CaCO3	Carbonate as CaCO3	Hydroxide as CaCO3	Total Alkalinity	Residue, Filterable (TDS) @ 180ºC	TDS (calculated)	TDS Ratio (measured/ calculated)	Sum of Anions (meq/L)	Sum of Cations (meq/L)	Cation/Anion Balance (%)
ANDERSON	613396	03/20/08	7.25	21.1	1176	431	NA	NA	NA	NA	NA	NA	NA	NA	NA	NA	NA	NA	NA	NA	NA	NA	NA	NA	NA
ANDERSON	613396	05/05/08	7.03	21.8	1231	452	NA	NA	NA	NA	NA	NA	NA	NA	NA	NA	NA	NA	NA	NA	NA	NA	NA	NA	NA
ANDERSON	613396	07/14/08	7.11	21.6	1260	472	NA	NA	NA	NA	NA	NA	NA	NA	NA	NA	NA	NA	NA	NA	NA	NA	NA	NA	NA
ANDERSON	613396	10/15/08	7.10	21.3	1252	475	NA	NA	NA	NA	NA	NA	NA	NA	NA	NA	NA	NA	NA	NA	NA	NA	NA	NA	NA
ANDERSON	613396	01/27/09	7.27	21	965	488	NA	NA	NA	NA	NA	NA	NA	NA	NA	NA	NA	NA	NA	NA	NA	NA	NA	NA	NA
ANDERSON	613396	04/14/09	7.12	21.8	1229	534	NA	NA	NA	NA	NA	NA	NA	NA	NA	NA	NA	NA	NA	NA	NA	NA	NA	NA	NA
ANDERSON	613396	07/14/09	7.03	22.2	1372	550	NA	NA	NA	NA	NA	NA	NA	NA	NA	NA	NA	NA	NA	NA	NA	NA	NA	NA	NA
ANDERSON	613396	10/12/09	6.98	21.5	1375	510	NA	NA	NA	NA	NA	NA	NA	NA	NA	NA	NA	NA	NA	NA	NA	NA	NA	NA	NA
AWC-02	616586	01/07/08	ND	ND	ND	14	14	NA	2.04	NA	NA	NA	NA	NA	NA	NA	NA	NA	NA	NA	NA	NA	NA	NA	NA
AWC-02	616586	03/03/08	ND	ND	ND	16	16	NA	2.41	NA	NA	NA	NA	NA	NA	NA	NA	NA	NA	NA	NA	NA	NA	NA	NA
AWC-02	616586	05/05/08	ND	ND	ND	13.3	15.9	NA	2.22	NA	NA	NA	NA	NA	NA	NA	NA	NA	NA	NA	NA	NA	NA	NA	NA
AWC-02	616586	08/12/08	7.01	22.3	630	14.3	17.8	0.2	2.42	2.42	<0.01	66.4	9.1	2.1	20.0	181	5	<2	186	280	255	1.10	4.7	5.0	3.1
AWC-02	616586	10/23/08	7.31	23.1	464	15.9	NA	NA	NA	NA	NA	NA	NA	NA	NA	NA	NA	NA	NA	NA	NA	NA	NA	NA	NA
AWC-02	616586	03/11/09	7.19	21.8	420	15.5	NA	NA	NA	NA	NA	NA	NA	NA	NA	NA	NA	NA	NA	NA	NA	NA	NA	NA	NA
AWC-02	616586	04/22/09	7.17	22.6	430	14.7	NA	NA	NA	NA	NA	NA	NA	NA	NA	NA	NA	NA	NA	NA	NA	NA	NA	NA	NA
AWC-02	616586	07/22/09	7.24	22.7	444	14.2	NA	NA	NA	NA	NA	NA	NA	NA	NA	NA	NA	NA	NA	NA	NA	NA	NA	NA	NA
AWC-02	616586	10/21/09	7.19	21.3	468	16.8	NA	NA	NA	NA	NA	NA	NA	NA	NA	NA	NA	NA	NA	NA	NA	NA	NA	NA	NA
AWC-03	616585	01/07/08	ND	ND	ND	41	14	NA	2.09	NA	NA	NA	NA	NA	NA	NA	NA	NA	NA	NA	NA	NA	NA	NA	NA
AWC-03	616585	03/03/08	ND	ND	ND	38	14	NA	2.12	NA	NA	NA	NA	NA	NA	NA	NA	NA	NA	NA	NA	NA	NA	NA	NA
AWC-03	616585	05/05/08	ND	ND	ND	37.3	12.2	NA	2.20	NA	NA	NA	NA	NA	NA	NA	NA	NA	NA	NA	NA	NA	NA	NA	NA
AWC-03	616585	08/12/08	7.28	22.4	469	38.8	15.5	0.2	2.28	2.28	<0.01	62.8	8.6	2.1	22.8	156	5	<2	162	290	260	1.12	4.6	4.9	3.2
AWC-03	616585	10/23/08	7.48	21.0	462	41.8	NA	NA	NA	NA	NA	NA	NA	NA	NA	NA	NA	NA	NA	NA	NA	NA	NA	NA	NA
AWC-03	616585	03/11/09	7.25	21.2	445	64.2	NA	NA	NA	NA	NA	NA	NA	NA	NA	NA	NA	NA	NA	NA	NA	NA	NA	NA	NA
AWC-03	616585	04/22/09	7.30	21.4	452	42.4	NA	NA	NA	NA	NA	NA	NA	NA	NA	NA	NA	NA	NA	NA	NA	NA	NA	NA	NA
AWC-03	616585	07/22/09	7.39	22.6	456	41.8	NA	NA	NA	NA	NA	NA	NA	NA	NA	NA	NA	NA	NA	NA	NA	NA	NA	NA	NA
AWC-03	616585	10/21/09	7.48	21.3	540	50.5	NA	NA	NA	NA	NA	NA	NA	NA	NA	NA	NA	NA	NA	NA	NA	NA	NA	NA	NA
AWC-04	616584	02/04/08	ND	ND	ND	18	40	NA	2.26	NA	NA	NA	NA	NA	NA	NA	NA	NA	NA	NA	NA	NA	NA	NA	NA
AWC-04	616584	04/07/08	ND	ND	ND	18	45	NA	2.28	NA	NA	NA	NA	NA	NA	NA	NA	NA	NA	NA	NA	NA	NA	NA	NA
AWC-04	616584	06/02/08	ND	ND	ND	14.3	48	NA	2.18	NA	NA	NA	NA	NA	NA	NA	NA	NA	NA	NA	NA	NA	NA	NA	NA
AWC-04	616584	08/12/08	7.08	22.5	458	21.6	47.5	0.1	1.94	1.94	<0.01	88.7	11.6	2.6	22.8	206	<2	<2	206	380	328	1.16	6.0	6.4	3.2
AWC-04	616584	10/23/08	6.91	22.2	616	24	NA	NA	NA	NA	NA	NA	NA	NA	NA	NA	NA	NA	NA	NA	NA	NA	NA	NA	NA
AWC-04	616584	03/11/09	7.02	21.3	539	27.2	NA	NA	NA	NA	NA	NA	NA	NA	NA	NA	NA	NA	NA	NA	NA	NA	NA	NA	NA
AWC-04	616584	04/22/09	6.93	22.1	560	26.1	NA	NA	NA	NA	NA	NA	NA	NA	NA	NA	NA	NA	NA	NA	NA	NA	NA	NA	NA
AWC-04	616584	07/22/09	7.13	22.5	587	26.2	NA	NA	NA	NA	NA	NA	NA	NA	NA	NA	NA	NA	NA	NA	NA	NA	NA	NA	NA
AWC-04	616584	10/21/09	7.00	21.2	607	25.7	NA	NA	NA	NA	NA	NA	NA	NA	NA	NA	NA	NA	NA	NA	NA	NA	NA	NA	NA
AWC-05	590620	02/04/08	ND	ND	ND	13	15	NA	1.80	NA	NA	NA	NA	NA	NA	NA	NA	NA	NA	NA	NA	NA	NA	NA	NA
AWC-05	590620	04/07/08	ND	ND	ND	14	14	NA	1.94	NA	NA	NA	NA	NA	NA	NA	NA	NA	NA	NA	NA	NA	NA	NA	NA
AWC-05	590620	06/02/08	ND	ND	ND	14.3	15.6	NA	1.86	NA	NA	NA	NA	NA	NA	NA	NA	NA	NA	NA	NA	NA	NA	NA	NA
AWC-05	590620	08/12/08	6.74	23.3	425	14.9	16.1	0.1	2.02	2.02	<0.01	50.6	6.2	2.2	35.6	164	8	<2	172	280	242	1.16	4.3	4.6	3.4
AWC-05	590620	10/23/08	7.45	21.0	422	15.4	NA	NA	NA	NA	NA	NA	NA	NA	NA	NA	NA	NA	NA	NA	NA	NA	NA	NA	NA
AWC-05	590620	03/11/09	7.31	22.1	398	16.5	NA	NA	NA	NA	NA	NA	NA	NA	NA	NA	NA	NA	NA	NA	NA	NA	NA	NA	NA
AWC-05	590620	06/03/09	7.33	22.0	418	12.1	NA	NA	NA	NA	NA	NA	NA	NA	NA	NA	NA	NA	NA	NA	NA	NA	NA	NA	NA
AWC-05	590620	07/22/09	7.49	24.4	423	14.1	NA	NA	NA	NA	NA	NA	NA	NA	NA	NA	NA	NA	NA	NA	NA	NA	NA	NA	NA
AWC-05	590620	10/21/09	7.37	21.1	433	16.5	NA	NA	NA	NA	NA	NA	NA	NA	NA	NA	NA	NA	NA	NA	NA	NA	NA	NA	NA
BANKS 986	647986	02/27/08	7.53	21.8	980	44	NA	NA	NA	NA	NA	NA	NA	NA	NA	NA	NA	NA	NA	NA	NA	NA	NA	NA	NA
BANKS 986	647986	05/12/08	7.40	22.1	1021	65.2	NA	NA	NA	NA	NA	NA	NA	NA	NA	NA	NA	NA	NA	NA	NA	NA	NA	NA	NA
BANKS 986	647986	07/21/08	7.43	22.9	1034	82.2	NA	NA	NA	NA	NA	NA	NA	NA	NA	NA	NA	NA	NA	NA	NA	NA	NA	NA	NA
BANKS 986	647986	10/13/08	7.28	21.7	980	53	NA	NA	NA	NA	NA	NA	NA	NA	NA	NA	NA	NA	NA	NA	NA	NA	NA	NA	NA
BANKS 986	647986	01/21/09	7.66	21.6	872	164	NA	NA	NA	NA	NA	NA	NA	NA	NA	NA	NA	NA	NA	NA	NA	NA	NA	NA	NA
BANKS 986	647986	04/08/09	7.56	22.7	933	47	NA	NA	NA	NA	NA	NA	NA	NA	NA	NA	NA	NA	NA	NA	NA	NA	NA	NA	NA
BANKS 986	647986	07/09/09	7.59	23.1	871	70.9	NA	NA	NA	NA	NA	NA	NA	NA	NA	NA	NA	NA	NA	NA	NA	NA	NA	NA	NA
BANKS 986	647986	10/07/09	7.50	22.2	838	67.7	NA	NA	NA	NA	NA	NA	NA	NA	NA	NA	NA	NA	NA	NA	NA	NA	NA	NA	NA
BF-01	539783	03/04/08	6.46	21.9	2745	1320	30.4	<0.1	0.92	0.92	<0.01	621	100	4.5	60.2	610	<2	<2	610	2850	2510	1.14	40.8	42.0	1.4
BF-01	539783	05/23/08	6.41	18.3	2698	1450	NA	NA	NA	NA	NA	NA	NA	NA	NA	NA	NA	NA	NA	NA	NA	NA	NA	NA	NA
BF-01	539783	08/05/08	6.11	22.4	3095	1330	30	<2	1.09	1.09	<0.01	624	107	4.5	61.3	579	<2	<2	579	2820	2510	1.12	40.4	42.8	2.9
BF-01	539783	11/05/08	6.33	19.9	3027	1490	NA	NA	NA	NA	NA	NA	NA	NA	NA	NA	NA	NA	NA	NA	NA	NA	NA	NA	NA
BF-01	539783	02/20/09	6.42	19.2	1477	1330	NA	NA	NA	NA	NA	NA	NA	NA	NA	NA	NA	NA	NA	NA	NA	NA	NA	NA	NA
BF-01	539783	05/06/09	5.98	23.9	2632	1280	NA	NA	NA	NA	NA	NA	NA	NA	NA	NA	NA	NA	NA	NA	NA	NA	NA	NA	NA
BF-01	539783	08/17/09	6.21	29.7	2948	1250	NA	NA	NA	NA	NA	NA	NA	NA	NA	NA	NA	NA	NA	NA	NA	NA	NA	NA	NA
BF-01	539783	11/04/09	6.24	23.0	2846	1280	NA	NA	NA	NA	NA	NA	NA	NA	NA	NA	NA	NA	NA	NA	NA	NA	NA	NA	NA
BIMA	577927	02/06/08	6.69	22.2	1335	210	105	0.1	6.80	6.80	<0.01	224	48.4	12.4	65.9	510	<2	<2	510	980	1000	0.98	18.0	18.4	1.1
BIMA[1]	577927	04/25/08	6.37	23.1	1521	190	NA	NA	NA	NA	NA	NA	NA	NA	NA	NA	NA	NA	NA	NA	NA	NA	NA	NA	NA
BIMA[1]	577927	05/13/08	6.58	22.7	1489	195	NA	NA	NA	NA	NA	NA	NA	NA	NA	NA	NA	NA	NA	NA	NA	NA	NA	NA	NA
BIMA[1]	577927	06/23/08	6.30	23.3	1572	225	NA	NA	NA	NA	NA	NA	NA	NA	NA	NA	NA	NA	NA	NA	NA	NA	NA	NA	NA
BIMA DUP	577927	06/23/08	6.30	23.3	1572	196	NA	NA	NA	NA	NA	NA	NA	NA	NA	NA	NA	NA	NA	NA	NA	NA	NA	NA	NA
BIMA[1]	577927	07/29/08	6.44	23.0	1647	204	101	0.1	7.85	7.85	<0.01	209	46.5	12.2	63.6	456	<2	<2	456	1040	945	1.10	16.8	17.4	1.8
BIMA[1]	577927	08/28/08	M	23.0	1776	256	NA	NA	NA	NA	NA	NA	NA	NA	NA	NA	NA	NA	NA	NA	NA	NA	NA	NA	NA
BIMA[1]	577927	09/23/08	6.29	23.0	1741	296	NA	NA	NA	NA	NA	NA	NA	NA	NA	NA	NA	NA	NA	NA	NA	NA	NA	NA	NA
BIMA	577927	10/22/08	6.41	22.3	1801	285	NA	NA	NA	NA	NA	NA	NA	NA	NA	NA	NA	NA	NA	NA	NA	NA	NA	NA	NA
BIMA	577927	01/20/09	6.40	21.7	1233	190	NA	NA	NA	NA	NA	NA	NA	NA	NA	NA	NA	NA	NA	NA	NA	NA	NA	NA	NA
BIMA DUP	577927	01/20/09	6.40	21.7	1233	200	NA	NA	NA	NA	NA	NA	NA	NA	NA	NA	NA	NA	NA	NA	NA	NA	NA	NA	NA
BIMA	577927	04/07/09	6.45	23.4	1436	212	NA	NA	NA	NA	NA	NA	NA	NA	NA	NA	NA	NA	NA	NA	NA	NA	NA	NA	NA
BIMA	577927	07/08/09	6.31	23.4	1483	189	NA	NA	NA	NA	NA	NA	NA	NA	NA	NA	NA	NA	NA	NA	NA	NA	NA	NA	NA
BIMA	577927	10/05/09	6.34	22.7	1525	233	NA	NA	NA	NA	NA	NA	NA	NA	NA	NA	NA	NA	NA	NA	NA	NA	NA	NA	NA
BLOMMER	633472	02/05/08	7.43	20.2	714	206	NA	NA	NA	NA	NA	NA	NA	NA	NA	NA	NA	NA	NA	NA	NA	NA	NA	NA	NA
BLOMMER[1]	633472	04/21/08	7.06	21.9	753	201	NA	NA	NA	NA	NA	NA	NA	NA	NA	NA	NA	NA	NA	NA	NA	NA	NA	NA	NA
BLOMMER[1]	633472	05/15/08	7.16	22.2	845	211	NA	NA	NA	NA	NA	NA	NA	NA	NA	NA	NA	NA	NA	NA	NA	NA	NA	NA	NA
BLOMMER[1]	633472	06/23/08	6.93	21.5	903	193	NA	NA	NA	NA	NA	NA	NA	NA	NA	NA	NA	NA	NA	NA	NA	NA	NA	NA	NA
BLOMMER[1]	633472	07/29/08	7.21	22.2	921	203	NA	NA	NA	NA	NA	NA	NA	NA	NA	NA	NA	NA	NA	NA	NA	NA	NA	NA	NA
BLOMMER[1]	633472	08/27/08	7.12	22.1	864	189	NA	NA	NA	NA	NA	NA	NA	NA	NA	NA	NA	NA	NA	NA	NA	NA	NA	NA	NA
BLOMMER[1]	633472	09/23/08	7.16	22.3	818	193	NA	NA	NA	NA	NA	NA	NA	NA	NA	NA	NA	NA	NA	NA	NA	NA	NA	NA	NA
BLOMMER	633472	10/22/08	7.17	21.3	873	200	NA	NA	NA	NA	NA	NA	NA	NA	NA	NA	NA	NA	NA	NA	NA	NA	NA	NA	NA
BMO-2008-1G	909474	08/27/08	7.09	24.2	808	107	76.3	0.1	13.5	13.5	<0.01	124	32.2	6.4	35.7	229	9	<2	238	580	588	0.99	10.1	10.6	2.4
BMO-2008-1G	909474	11/11/08	7.00	20.8	721	143	NA	NA	NA	NA	NA	NA	NA	NA	NA	NA	NA	NA	NA	NA	NA	NA	NA	NA	NA
BMO-2008-1G	909474	02/25/09	7.01	22.0	860	109	NA	NA	NA	NA	NA	NA	NA	NA	NA	NA	NA	NA	NA	NA	NA	NA	NA	NA	NA
BMO-2008-1G	909474	04/28/09	7.04	22.2	762	198	NA	NA	NA	NA	NA	NA	NA	NA	NA	NA	NA	NA	NA	NA	NA	NA	NA	NA	NA
BMO-2008-1G	909474	08/04/09	7.23	22.8	950	104	NA	NA	NA	NA	NA	NA	NA	NA	NA	NA	NA	NA	NA	NA	NA	NA	NA	NA	NA
BMO-2008-1G	909474	10/27/09	7.11	21.9	922	103	NA	NA	NA	NA	NA	NA	NA	NA	NA	NA	NA	NA	NA	NA	NA	NA	NA	NA	NA
BMO-2008-3B	909147	07/18/08	7.35	23.9	615	106	24	0.3	3.68	3.72	0.04	64.5	12	2.9	53.6	151	3	<2	154	390	373	1.05	6.2	6.6	3.1
BMO-2008-3B	909147	11/04/08	7.36	21.4	599	179	NA	NA	NA	NA	NA	NA	NA	NA	NA	NA	NA	NA	NA	NA	NA	NA	NA	NA	NA
BMO-2008-3B DUP	909147	11/04/08	7.36	21.4	599	177	NA	NA	NA	NA	NA	NA	NA	NA	NA	NA	NA	NA	NA	NA	NA	NA	NA	NA	NA
BMO-2008-3B	909147	02/19/09	7.24	21.4	664	155	NA	NA	NA	NA	NA	NA	NA	NA	NA	NA	NA	NA	NA	NA	NA	NA	NA	NA	NA
BMO-2008-3B	909147	05/11/09	7.23	22.1	631	149	NA	NA	NA	NA	NA	NA	NA	NA	NA	NA	NA	NA	NA	NA	NA	NA	NA	NA	NA
BMO-2008-3B	909147	08/06/09	7.33	21.4	718	151	NA	NA	NA	NA	NA	NA	NA	NA	NA	NA	NA	NA	NA	NA	NA	NA	NA	NA	NA

TABLE 2
Compilation of Analytical Results
For Inorganic Analytes and Field Parameters

Well Name	ADWR 55 Registry No.	Sample Date	pH (SU)	Temp (deg C)	SC (µS/cm)	Sulfate, dissolved	Chloride, dissolved	Fluoride, dissolved	Nitrate, dissolved	Nitrate/Nitrite, dissolved	Nitrite, dissolved	Calcium, dissolved	Magnesium, dissolved	Potassium, dissolved	Sodium, dissolved	Bicarbonate as CaCO3	Carbonate as CaCO3	Hydroxide as CaCO3	Total Alkalinity	Residue, Filterable (TDS) @ 180ºC	TDS (calculated)	TDS Ratio (measured/ calculated)	Sum of Anions (meq/L)	Sum of Cations (meq/L)	Cation/Anion Balance (%)
BMO-2008-3B DUP	909147	08/06/09	7.33	21.4	718	156	NA	NA	NA	NA	NA	NA	NA	NA	NA	NA	NA	NA	NA	NA	NA	NA	NA	NA	NA
BMO-2008-3B	909147	10/26/09	7.32	21.8	684	153	NA	NA	NA	NA	NA	NA	NA	NA	NA	NA	NA	NA	NA	NA	NA	NA	NA	NA	NA
BMO-2008-4B	910096	12/11/08	7.34	22.8	374	9.4	4.3	0.2	0.78	0.78	<0.01	49.2	7.1	1.4	33.4	183	<2	<2	183	240	228	1.05	4.2	4.5	3.4
BMO-2008-4B	910096	02/18/09	7.17	23.2	370	13.4	NA	NA	NA	NA	NA	NA	NA	NA	NA	NA	NA	NA	NA	NA	NA	NA	NA	NA	NA
BMO-2008-4B	910096	04/30/09	7.33	24.5	376	11.4	NA	NA	NA	NA	NA	NA	NA	NA	NA	NA	NA	NA	NA	NA	NA	NA	NA	NA	NA
BMO-2008-4B DUP	910096	04/30/09	7.33	24.5	376	11.8	NA	NA	NA	NA	NA	NA	NA	NA	NA	NA	NA	NA	NA	NA	NA	NA	NA	NA	NA
BMO-2008-4B	910096	08/06/09	7.53	24.6	397	11.5	NA	NA	NA	NA	NA	NA	NA	NA	NA	NA	NA	NA	NA	NA	NA	NA	NA	NA	NA
BMO-2008-4B	910096	10/27/09	7.53	23.7	379	11.2	NA	NA	NA	NA	NA	NA	NA	NA	NA	NA	NA	NA	NA	NA	NA	NA	NA	NA	NA
BMO-2008-5B	909653	09/30/08	7.08	22.0	688	193	15	0.3	2.02	2.02	<0.01	108	17.0	2.8	40.1	155	<2	<2	155	510	478	1.07	7.7	8.6	5.5
BMO-2008-5B	909653	02/18/09	7.03	21.5	691	192	NA	NA	NA	NA	NA	NA	NA	NA	NA	NA	NA	NA	NA	NA	NA	NA	NA	NA	NA
BMO-2008-5B	909653	04/27/09	7.32	22.1	605	177	NA	NA	NA	NA	NA	NA	NA	NA	NA	NA	NA	NA	NA	NA	NA	NA	NA	NA	NA
BMO-2008-5B	909653	08/04/09	7.35	22.3	724	174	NA	NA	NA	NA	NA	NA	NA	NA	NA	NA	NA	NA	NA	NA	NA	NA	NA	NA	NA
BMO-2008-5B	909653	10/29/09	7.29	21.8	731	181	NA	NA	NA	NA	NA	NA	NA	NA	NA	NA	NA	NA	NA	NA	NA	NA	NA	NA	NA
BMO-2008-5B DUP	909653	10/29/09	7.29	21.8	731	185	NA	NA	NA	NA	NA	NA	NA	NA	NA	NA	NA	NA	NA	NA	NA	NA	NA	NA	NA
BMO-2008-5M	909552	10/02/08	7.13	23.6	551	107	15.1	0.2	1.85	1.85	<0.01	75.8	11.4	2.6	34.1	138	<2	<2	138	390	337	1.16	5.5	6.2	6.0
BMO-2008-5M	909552	02/18/09	7.06	22.5	562	122	NA	NA	NA	NA	NA	NA	NA	NA	NA	NA	NA	NA	NA	NA	NA	NA	NA	NA	NA
BMO-2008-5M	909552	04/27/09	7.50	22.9	501	111	NA	NA	NA	NA	NA	NA	NA	NA	NA	NA	NA	NA	NA	NA	NA	NA	NA	NA	NA
BMO-2008-5M	909552	08/04/09	7.53	23.1	605	122	NA	NA	NA	NA	NA	NA	NA	NA	NA	NA	NA	NA	NA	NA	NA	NA	NA	NA	NA
BMO-2008-5M	909552	10/29/09	7.35	22.4	610	123	NA	NA	NA	NA	NA	NA	NA	NA	NA	NA	NA	NA	NA	NA	NA	NA	NA	NA	NA
BMO-2008-6B	909146	07/16/08	7.36	24.1	475	53.3	13	0.4	1.97	1.97	<0.01	59.7	10.2	3.0	26.2	151	9	<2	160	300	274	1.09	4.8	5.0	2.0
BMO-2008-6B	909146	11/04/08	7.41	21.5	398	60.3	NA	NA	NA	NA	NA	NA	NA	NA	NA	NA	NA	NA	NA	NA	NA	NA	NA	NA	NA
BMO-2008-6B	909146	02/19/09	7.23	21.1	444	54.3	NA	NA	NA	NA	NA	NA	NA	NA	NA	NA	NA	NA	NA	NA	NA	NA	NA	NA	NA
BMO-2008-6B	909146	04/27/09	7.55	21.7	389	52.7	NA	NA	NA	NA	NA	NA	NA	NA	NA	NA	NA	NA	NA	NA	NA	NA	NA	NA	NA
BMO-2008-6B	909146	08/04/09	7.48	23.4	470	48.5	NA	NA	NA	NA	NA	NA	NA	NA	NA	NA	NA	NA	NA	NA	NA	NA	NA	NA	NA
BMO-2008-6B	909146	10/26/09	7.29	22.5	448	48.7	NA	NA	NA	NA	NA	NA	NA	NA	NA	NA	NA	NA	NA	NA	NA	NA	NA	NA	NA
BMO-2008-6M	909019	07/10/08	M	22.1	702	182	16	0.3	1.98	1.98	<0.01	104	17.9	3.60	32.5	144	9	<2	153	480	460	1.04	7.4	8.1	4.5
BMO-2008-6M	909019	11/04/08	7.33	21.8	621	199	NA	NA	NA	NA	NA	NA	NA	NA	NA	NA	NA	NA	NA	NA	NA	NA	NA	NA	NA
BMO-2008-6M	909019	02/20/09	7.11	22.0	702	193	NA	NA	NA	NA	NA	NA	NA	NA	NA	NA	NA	NA	NA	NA	NA	NA	NA	NA	NA
BMO-2008-6M	909019	04/28/09	7.34	22.4	595	119	NA	NA	NA	NA	NA	NA	NA	NA	NA	NA	NA	NA	NA	NA	NA	NA	NA	NA	NA
BMO-2008-6M	909019	08/04/09	7.40	23.3	750	189	NA	NA	NA	NA	NA	NA	NA	NA	NA	NA	NA	NA	NA	NA	NA	NA	NA	NA	NA
BMO-2008-6M	909019	10/26/09	7.18	22.4	727	187	NA	NA	NA	NA	NA	NA	NA	NA	NA	NA	NA	NA	NA	NA	NA	NA	NA	NA	NA
BMO-2008-7M	908794	07/14/08	7.63	25.2	500	31.4	10.4	0.3	1.55	1.55	<0.01	32.4	11.4	2.70	60.8	188	13	<2	201	290	282	1.03	5.1	5.3	1.9
BMO-2008-7M	908794	11/06/08	7.53	22.6	380	34.5	NA	NA	NA	NA	NA	NA	NA	NA	NA	NA	NA	NA	NA	NA	NA	NA	NA	NA	NA
BMO-2008-7M	908794	02/18/09	7.31	23.3	452	27.6	NA	NA	NA	NA	NA	NA	NA	NA	NA	NA	NA	NA	NA	NA	NA	NA	NA	NA	NA
BMO-2008-7M	908794	05/11/09	7.43	24.4	426	26.0	NA	NA	NA	NA	NA	NA	NA	NA	NA	NA	NA	NA	NA	NA	NA	NA	NA	NA	NA
BMO-2008-7M	908794	08/06/09	7.81	24.1	486	25.1	NA	NA	NA	NA	NA	NA	NA	NA	NA	NA	NA	NA	NA	NA	NA	NA	NA	NA	NA
BMO-2008-7M	908794	10/27/09	7.53	23.0	470	26.1	NA	NA	NA	NA	NA	NA	NA	NA	NA	NA	NA	NA	NA	NA	NA	NA	NA	NA	NA
BMO-2008-8B	910097	12/05/08	6.47	20.1	2480	1890	80	0.1	2.91	2.93	0.02	529	195	14.4	46.4	630	<2	<2	630	3080	3150	0.98	54.7	44.9	-9.8
BMO-2008-8B	910097	02/19/09	6.19	21.0	2958	1570	NA	NA	NA	NA	NA	NA	NA	NA	NA	NA	NA	NA	NA	NA	NA	NA	NA	NA	NA
BMO-2008-8B	910097	05/05/09	6.18	21.3	2888	1370	NA	NA	NA	NA	NA	NA	NA	NA	NA	NA	NA	NA	NA	NA	NA	NA	NA	NA	NA
BMO-2008-8B	910097	08/10/09	6.42	21.5	2897	1250	NA	NA	NA	NA	NA	NA	NA	NA	NA	NA	NA	NA	NA	NA	NA	NA	NA	NA	NA
BMO-2008-8B	910097	11/09/09	6.33	21.8	2889	1510	NA	NA	NA	NA	NA	NA	NA	NA	NA	NA	NA	NA	NA	NA	NA	NA	NA	NA	NA
BMO-2008-8B DUP	910097	11/09/09	6.33	21.8	2889	1520	NA	NA	NA	NA	NA	NA	NA	NA	NA	NA	NA	NA	NA	NA	NA	NA	NA	NA	NA
BMO-2008-8M	909711	12/09/08	7.16	23.4	852	197	13	0.3	1.78	1.78	<0.01	89	43.0	5.80	64.9	260	<2	<2	260	640	576	1.11	9.8	11.0	5.8
BMO-2008-8M	909711	02/19/09	7.27	23.5	758	147	NA	NA	NA	NA	NA	NA	NA	NA	NA	NA	NA	NA	NA	NA	NA	NA	NA	NA	NA
BMO-2008-8M DUP	909711	02/19/09	7.27	23.5	758	149	NA	NA	NA	NA	NA	NA	NA	NA	NA	NA	NA	NA	NA	NA	NA	NA	NA	NA	NA
BMO-2008-8M	909711	05/05/09	7.19	25.1	680	122	NA	NA	NA	NA	NA	NA	NA	NA	NA	NA	NA	NA	NA	NA	NA	NA	NA	NA	NA
BMO-2008-8M	909711	08/10/09	7.49	24.8	673	107	NA	NA	NA	NA	NA	NA	NA	NA	NA	NA	NA	NA	NA	NA	NA	NA	NA	NA	NA
BMO-2008-8M	909711	11/05/09	7.30	25.4	675	104	NA	NA	NA	NA	NA	NA	NA	NA	NA	NA	NA	NA	NA	NA	NA	NA	NA	NA	NA
BMO-2008-9M	909255	08/08/08	7.72	25.7	415	47.3	14	0.10	1.90	1.93	0.03	28.0	17.8	3.4	64.6	193	6	<2	199	320	306	1.05	5.5	5.7	1.8
BMO-2008-9M	909255	11/05/08	7.89	21.4	444	54.4	NA	NA	NA	NA	NA	NA	NA	NA	NA	NA	NA	NA	NA	NA	NA	NA	NA	NA	NA
BMO-2008-9M	909255	02/26/09	7.71	24.5	482	28.8	NA	NA	NA	NA	NA	NA	NA	NA	NA	NA	NA	NA	NA	NA	NA	NA	NA	NA	NA
BMO-2008-9M	909255	05/12/09	7.76	24.8	449	51.7	NA	NA	NA	NA	NA	NA	NA	NA	NA	NA	NA	NA	NA	NA	NA	NA	NA	NA	NA
BMO-2008-9M	909255	08/17/09	7.76	25.6	534	53.4	NA	NA	NA	NA	NA	NA	NA	NA	NA	NA	NA	NA	NA	NA	NA	NA	NA	NA	NA
BMO-2008-9M	909255	11/03/09	7.82	24.9	552	56.9	NA	NA	NA	NA	NA	NA	NA	NA	NA	NA	NA	NA	NA	NA	NA	NA	NA	NA	NA
BMO-2008-10GU	909272	08/04/08	6.41	23.6	3660	2210	60	<2	0.13	0.16	<0.01	649	311	15.3	37.6	984	<2	<2	984	3810	3870	0.98	67.8	60.0	-6.1
BMO-2008-10GU	909272	11/05/08	6.15	20.2	3343	1890	NA	NA	NA	NA	NA	NA	NA	NA	NA	NA	NA	NA	NA	NA	NA	NA	NA	NA	NA
BMO-2008-10GU	909272	02/25/09	5.96	22.7	3426	1740	NA	NA	NA	NA	NA	NA	NA	NA	NA	NA	NA	NA	NA	NA	NA	NA	NA	NA	NA
BMO-2008-10GU	909272	05/06/09	5.99	23.2	3359	1710	NA	NA	NA	NA	NA	NA	NA	NA	NA	NA	NA	NA	NA	NA	NA	NA	NA	NA	NA
BMO-2008-10GU	909272	08/11/09	6.28	22.5	3348	1690	NA	NA	NA	NA	NA	NA	NA	NA	NA	NA	NA	NA	NA	NA	NA	NA	NA	NA	NA
BMO-2008-10GU	909272	11/02/09	6.27	21.8	3157	1730	NA	NA	NA	NA	NA	NA	NA	NA	NA	NA	NA	NA	NA	NA	NA	NA	NA	NA	NA
BMO-2008-10GL	909435	08/20/08	6.22	29.5	2924	1320	30	<2	<0.02	<0.02	<0.01	579	167	10.5	90.5	870	<2	<2	870	2970	2720	1.09	46.0	46.9	1.0
BMO-2008-10GL	909435	11/05/08	6.47	25.3	2573	1290	NA	NA	NA	NA	NA	NA	NA	NA	NA	NA	NA	NA	NA	NA	NA	NA	NA	NA	NA
BMO-2008-10GL	909435	02/25/09	6.34	26.8	2646	1180	NA	NA	NA	NA	NA	NA	NA	NA	NA	NA	NA	NA	NA	NA	NA	NA	NA	NA	NA
BMO-2008-10GL	909435	05/12/09	6.35	26.2	2402	1120	NA	NA	NA	NA	NA	NA	NA	NA	NA	NA	NA	NA	NA	NA	NA	NA	NA	NA	NA
BMO-2008-10GL	909435	08/11/09	6.52	27.3	2661	1030	NA	NA	NA	NA	NA	NA	NA	NA	NA	NA	NA	NA	NA	NA	NA	NA	NA	NA	NA
BMO-2008-10GL	909435	11/02/09	6.52	26.7	2565	1100	NA	NA	NA	NA	NA	NA	NA	NA	NA	NA	NA	NA	NA	NA	NA	NA	NA	NA	NA
BMO-2008-11G	909434	08/22/08	8.02	28.2	359	14.2	2.8	0.2	0.56	0.56	<0.01	10.7	5.1	1.7	64.2	149	14	<2	163	220	205	1.07	3.6	3.8	2.7
BMO-2008-11G	909434	11/12/08	7.96	24.2	257	13.9	NA	NA	NA	NA	NA	NA	NA	NA	NA	NA	NA	NA	NA	NA	NA	NA	NA	NA	NA
BMO-2008-11G	909434	02/26/09	7.92	25.1	319	12.3	NA	NA	NA	NA	NA	NA	NA	NA	NA	NA	NA	NA	NA	NA	NA	NA	NA	NA	NA
BMO-2008-11G	909434	04/28/09	8.14	25.5	273	11.8	NA	NA	NA	NA	NA	NA	NA	NA	NA	NA	NA	NA	NA	NA	NA	NA	NA	NA	NA
BMO-2008-11G	909434	08/12/09	8.24	25.3	365	11.2	NA	NA	NA	NA	NA	NA	NA	NA	NA	NA	NA	NA	NA	NA	NA	NA	NA	NA	NA
BMO-2008-11G	909434	11/09/09	8.03	25.5	339	13.9	NA	NA	NA	NA	NA	NA	NA	NA	NA	NA	NA	NA	NA	NA	NA	NA	NA	NA	NA
BMO-2008-13B	909551	10/03/08	6.49	21.6	2180	980	23	<0.2	1.92	1.92	<0.01	420	79.8	6.8	53.0	347	<2	<2	347	2040	1780	1.15	28.3	30.1	3.1
BMO-2008-13B	909551	02/17/09	6.51	20.9	1941	1000	NA	NA	NA	NA	NA	NA	NA	NA	NA	NA	NA	NA	NA	NA	NA	NA	NA	NA	NA
BMO-2008-13B	909551	05/06/09	6.55	22.0	1891	930	NA	NA	NA	NA	NA	NA	NA	NA	NA	NA	NA	NA	NA	NA	NA	NA	NA	NA	NA
BMO-2008-13B	909551	08/05/09	6.63	21.5	2137	950	NA	NA	NA	NA	NA	NA	NA	NA	NA	NA	NA	NA	NA	NA	NA	NA	NA	NA	NA
BMO-2008-13B	909551	10/28/09	6.81	19.7	2259	1010	NA	NA	NA	NA	NA	NA	NA	NA	NA	NA	NA	NA	NA	NA	NA	NA	NA	NA	NA
BMO-2008-13M	909760	12/03/08	7.73	24.1	1463	494	20	0.7	0.02	0.02	<0.01	35.1	13.2	3.4	286	259	3	<2	262	970	1010	0.96	16.2	15.5	-2.2
BMO-2008-13M	909760	02/17/09	8.21	22.7	1340	441	NA	NA	NA	NA	NA	NA	NA	NA	NA	NA	NA	NA	NA	NA	NA	NA	NA	NA	NA
BMO-2008-13M	909760	04/29/09	8.04	24.8	1126	217	NA	NA	NA	NA	NA	NA	NA	NA	NA	NA	NA	NA	NA	NA	NA	NA	NA	NA	NA
BMO-2008-13M	909760	08/05/09	8.04	25.4	1392	387	NA	NA	NA	NA	NA	NA	NA	NA	NA	NA	NA	NA	NA	NA	NA	NA	NA	NA	NA
BMO-2008-13M	909760	10/28/09	8.12	21.4	1347	403	NA	NA	NA	NA	NA	NA	NA	NA	NA	NA	NA	NA	NA	NA	NA	NA	NA	NA	NA
BURKE	212268	02/07/08	7.17	23.0	411	29.5	31.8	0.3	1.83	1.83	<0.01	62.3	22.8	2.8	26.0	212	<2	<2	212	360	311	1.16	5.9	6.2	2.5
BURKE	212268	04/22/08	7.13	27.0	423	26	11	0.2	2.88	2.88	<0.01	52.1	22	2.3	16.9	191	<2	<2	191	260	NA	NA	NA	NA	NA
BURKE	212268	08/05/08	7.06	26.8	496	21.9	10	0.2	2.81	2.85	<0.01	52.5	22.3	2.3	16.1	187	<2	<2	187	260	250	1.04	4.6	5.2	6.1
BURKE	212268	10/20/08	7.57	26.0	466	20.5	NA	NA	NA	NA	NA	NA	NA	NA	NA	NA	NA	NA	NA	NA	NA	NA	NA	NA	NA
BURKE	212268	02/11/09	7.23	25.0	363	23.9	NA	NA	NA	NA	NA	NA	NA	NA	NA	NA	NA	NA	NA	NA	NA	NA	NA	NA	NA
BURKE	212268	04/28/09	7.16	26.1	369	24.2	NA	NA	NA	NA	NA	NA	NA	NA	NA	NA	NA	NA	NA	NA	NA	NA	NA	NA	NA
BURKE	212268	08/19/09	7.36	26.7	486	22.5	NA	NA	NA	NA	NA	NA	NA	NA	NA	NA	NA	NA	NA	NA	NA	NA	NA	NA	NA
BURKE	212268	12/16/09	7.28	25.7	488	26	NA	NA	NA	NA	NA	NA	NA	NA	NA	NA	NA	NA	NA	NA	NA	NA	NA	NA	NA
CHAMBERS	629807	03/06/08	7.73	17.8	408	7.7	NA	NA	NA	NA	NA	NA	NA	NA	NA	NA	NA	NA	NA	NA	NA	NA	NA	NA	NA
CHAMBERS	629807	05/05/08	7.15	22.1	421	6	NA	NA	NA	NA	NA	NA	NA	NA	NA	NA	NA	NA	NA	NA	NA	NA	NA	NA	NA
CHAMBERS	629807	07/14/08	7.43	23.2	434	5.8	NA	NA	NA	NA	NA	NA	NA	NA	NA	NA	NA	NA	NA	NA	NA	NA	NA	NA	NA
CHAMBERS	629807	10/15/08	7.41	22.5	420	4	NA	NA	NA	NA	NA	NA	NA	NA	NA	NA	NA	NA	NA	NA	NA	NA	NA	NA	NA

TABLE 2
Compilation of Analytical Results
For Inorganic Analytes and Field Parameters

Well Name	ADWR 55 Registry No.	Sample Date	pH (SU)	Temp (deg C)	SC (µS/cm)	Sulfate, dissolved	Chloride, dissolved	Fluoride, dissolved	Nitrate, dissolved	Nitrate/Nitrite, dissolved	Nitrite, dissolved	Calcium, dissolved	Magnesium, dissolved	Potassium, dissolved	Sodium, dissolved	Bicarbonate as CaCO3	Carbonate as CaCO3	Hydroxide as CaCO3	Total Alkalinity	Residue, Filterable (TDS) @ 180ºC	TDS (calculated)	TDS Ratio (measured/ calculated)	Sum of Anions (meq/L)	Sum of Cations (meq/L)	Cation/Anion Balance (%)
CHAMBERS	629807	01/27/09	7.57	21.5	312	5.3	NA	NA	NA	NA	NA	NA	NA	NA	NA	NA	NA	NA	NA	NA	NA	NA	NA	NA	NA
CHAMBERS	629807	04/14/09	7.42	22.4	384	6.8	NA	NA	NA	NA	NA	NA	NA	NA	NA	NA	NA	NA	NA	NA	NA	NA	NA	NA	NA
CHAMBERS	629807	07/15/09	7.83	23.4	414	4.3	NA	NA	NA	NA	NA	NA	NA	NA	NA	NA	NA	NA	NA	NA	NA	NA	NA	NA	NA
CHAMBERS	629807	10/13/09	7.41	22.6	410	6.5	NA	NA	NA	NA	NA	NA	NA	NA	NA	NA	NA	NA	NA	NA	NA	NA	NA	NA	NA
COB MW-1	903992	02/22/08	6.93	21.2	1401	720	19.8	0.3	2.33	2.33	<0.01	257.0	64.5	7.7	56.5	206	11	<2	217	1360	1270	1.07	20.2	20.8	1.5
COB MW-1	903992	05/20/08	6.88	22.0	2050	980	NA	NA	NA	NA	NA	NA	NA	NA	NA	NA	NA	NA	NA	NA	NA	NA	NA	NA	NA
COB MW-1	903992	07/30/08	6.88	21.7	1780	730	19.8	0.1	2.50	2.50	<0.01	273	69.3	8.0	58.9	223	<2	<2	223	1500	1300	1.15	20.5	22.1	3.8
COB MW-1	903992	10/23/08	6.95	21.2	1690	750	NA	NA	NA	NA	NA	NA	NA	NA	NA	NA	NA	NA	NA	NA	NA	NA	NA	NA	NA
COB MW-1	903992	02/12/09	6.92	21.1	1313	750	NA	NA	NA	NA	NA	NA	NA	NA	NA	NA	NA	NA	NA	NA	NA	NA	NA	NA	NA
COB MW-1	903992	04/21/09	7.15	22.7	1366	720	NA	NA	NA	NA	NA	NA	NA	NA	NA	NA	NA	NA	NA	NA	NA	NA	NA	NA	NA
COB MW-1	903992	07/22/09	6.94	21.6	1570	680	NA	NA	NA	NA	NA	NA	NA	NA	NA	NA	NA	NA	NA	NA	NA	NA	NA	NA	NA
COB MW-1 DUP	903992	07/22/09	6.94	21.6	1570	730	NA	NA	NA	NA	NA	NA	NA	NA	NA	NA	NA	NA	NA	NA	NA	NA	NA	NA	NA
COB MW-1	903992	10/22/09	6.81	22.3	1582	820	NA	NA	NA	NA	NA	NA	NA	NA	NA	NA	NA	NA	NA	NA	NA	NA	NA	NA	NA
COB MW-2	903984	02/22/08	7.28	20.2	417	41	19.4	0.3	6.49	6.49	<0.01	66.4	9.0	2.1	25.5	156	12	<2	168	340	298	1.14	5.2	5.2	0.0
COB MW-2	903984	05/20/08	7.32	21.2	490	40.5	NA	NA	NA	NA	NA	NA	NA	NA	NA	NA	NA	NA	NA	NA	NA	NA	NA	NA	NA
COB MW-2	903984	07/30/08	7.34	20.8	511	37.6	19.9	<0.1	6.80	6.80	<0.01	66.3	9.0	2.1	26.6	158	<2	<2	158	330	286	1.15	4.9	5.2	3.0
COB MW-2	903984	10/23/08	7.36	20.3	498	34.9	NA	NA	NA	NA	NA	NA	NA	NA	NA	NA	NA	NA	NA	NA	NA	NA	NA	NA	NA
COB MW-2	903984	02/12/09	7.35	20.2	379	35.6	NA	NA	NA	NA	NA	NA	NA	NA	NA	NA	NA	NA	NA	NA	NA	NA	NA	NA	NA
COB MW-2	903984	04/23/09	7.33	21.8	431	34	NA	NA	NA	NA	NA	NA	NA	NA	NA	NA	NA	NA	NA	NA	NA	NA	NA	NA	NA
COB MW-2	903984	07/22/09	7.36	21.3	483	33.5	NA	NA	NA	NA	NA	NA	NA	NA	NA	NA	NA	NA	NA	NA	NA	NA	NA	NA	NA
COB MW-2	903984	10/22/09	7.24	21.0	454	32.2	NA	NA	NA	NA	NA	NA	NA	NA	NA	NA	NA	NA	NA	NA	NA	NA	NA	NA	NA
COB MW-3	906823	02/28/08	7.39	21.0	416	57.8	16.2	0.2	2.0	2.0	<0.01	62.2	8.9	2.2	25.5	159	<2	<2	159	300	277	1.08	5.0	5.0	0.0
COB MW-3	906823	03/27/08	ND	ND	ND	57.7	16.5	0.301	NA	2.04	NA	NA	9.13	2.65	25.0	158	18	<10	176	332	NA	NA	NA	NA	NA
COB MW-3	906823	04/30/08	ND	ND	ND	37	14.5	0.12	NA	2.05	NA	62.8	8.87	3.13	24.1	184	<10	<10	184	68	NA	NA	NA	NA	NA
COB MW-3	906823	05/20/08	7.56	22.3	473	35.8	NA	NA	NA	NA	NA	NA	NA	NA	NA	NA	NA	NA	NA	NA	NA	NA	NA	NA	NA
COB MW-3	906823	07/24/08	ND	ND	ND	64.9	16.4	0.354	NA	2.03	NA	61.1	NA	2.13	21.9	176	<10	<10	176	318	NA	NA	NA	NA	NA
COB MW-3	906823	07/30/08	7.64	22.3	541	67.3	16.1	0.2	2.41	2.41	<0.01	66.1	9.2	2.4	26.5	149	<2	<2	149	320	288	1.11	5.0	5.2	2.0
COB MW-3	906823	10/09/08	ND	ND	ND	52.5	17	0.463	NA	1.83	NA	60.7	8.55	2.68	23.1	162	<10	<10	162	355	NA	NA	NA	NA	NA
COB MW-3	906823	10/23/08	7.43	20.8	507	76.6	NA	NA	NA	NA	NA	NA	NA	NA	NA	NA	NA	NA	NA	NA	NA	NA	NA	NA	NA
COB MW-3	906823	02/12/09	7.35	21.1	432	112	NA	NA	NA	NA	NA	NA	NA	NA	NA	NA	NA	NA	NA	NA	NA	NA	NA	NA	NA
COB MW-3	906823	04/23/09	7.35	22.6	407	43.7	NA	NA	NA	NA	NA	NA	NA	NA	NA	NA	NA	NA	NA	NA	NA	NA	NA	NA	NA
COB MW-3	906823	07/22/09	7.38	21.5	460	52.3	NA	NA	NA	NA	NA	NA	NA	NA	NA	NA	NA	NA	NA	NA	NA	NA	NA	NA	NA
COB MW-3	906823	10/22/09	7.40	21.3	466	74.2	NA	NA	NA	NA	NA	NA	NA	NA	NA	NA	NA	NA	NA	NA	NA	NA	NA	NA	NA
COB MW-3 DUP	906823	10/22/09	7.40	21.3	466	73.9	NA	NA	NA	NA	NA	NA	NA	NA	NA	NA	NA	NA	NA	NA	NA	NA	NA	NA	NA
COB WL	593116	02/22/08	6.99	20.6	919	90	106	0.3	3.91	3.91	<0.01	128	34.3	7.2	47.8	269	11	<2	280	650	603	1.08	10.8	11.5	3.1
COB WL	593116	03/24/08	ND	ND	ND	98.2	101	0.305	NA	3.55	NA	NA	NA	9.62	56.6	308	<10	<10	308	657	NA	NA	NA	NA	NA
COB WL	593116	04/28/08	ND	ND	ND	98.7	106	0.274	NA	3.49	NA	NA	36.3	9.5	59.6	308	<10	<10	308	743	NA	NA	NA	NA	NA
COB WL	593116	05/20/08	7.30	21.9	1053	98	NA	NA	NA	NA	NA	NA	NA	NA	NA	NA	NA	NA	NA	NA	NA	NA	NA	NA	NA
COB WL	593116	07/30/08	7.17	22.0	1098	97.1	110	0.1	4.02	4.02	<0.01	130	35	7.5	51.5	274	<2	<2	274	700	613	1.14	10.9	11.8	4.0
COB WL	593116	07/30/08	ND	ND	ND	100	114	0.234	NA	3.55	NA	124	35.6	9.44	57.8	304	<10	<10	304	653	NA	NA	NA	NA	NA
COB WL	593116	10/15/08	ND	ND	ND	107	116	0.26	NA	3.47	NA	132	34.8	8.05	50.7	290	<10	<10	290	651	NA	NA	NA	NA	NA
COB WL	593116	10/23/08	7.23	21.4	1075	104	NA	NA	NA	NA	NA	NA	NA	NA	NA	NA	NA	NA	NA	NA	NA	NA	NA	NA	NA
COB WL	593116	02/12/09	6.98	20.6	814	94	NA	NA	NA	NA	NA	NA	NA	NA	NA	NA	NA	NA	NA	NA	NA	NA	NA	NA	NA
COB WL	593116	04/23/09	7.29	22.2	923	98	NA	NA	NA	NA	NA	NA	NA	NA	NA	NA	NA	NA	NA	NA	NA	NA	NA	NA	NA
COB WL	593116	07/22/09	7.17	22.5	1037	97.3	NA	NA	NA	NA	NA	NA	NA	NA	NA	NA	NA	NA	NA	NA	NA	NA	NA	NA	NA
COB WL	593116	10/22/09	7.17	22.4	988	96.1	NA	NA	NA	NA	NA	NA	NA	NA	NA	NA	NA	NA	NA	NA	NA	NA	NA	NA	NA
COLLINS	565260	02/12/08	6.88	21.6	1470	520	NA	NA	NA	NA	NA	NA	NA	NA	NA	NA	NA	NA	NA	NA	NA	NA	NA	NA	NA
COLLINS	565260	05/29/08	7.01	22.0	1459	520	NA	NA	NA	NA	NA	NA	NA	NA	NA	NA	NA	NA	NA	NA	NA	NA	NA	NA	NA
COLLINS	565260	07/31/08	6.86	21.6	1502	536	NA	NA	NA	NA	NA	NA	NA	NA	NA	NA	NA	NA	NA	NA	NA	NA	NA	NA	NA
COLLINS	565260	10/20/08	8.44	24.7	1510	518	NA	NA	NA	NA	NA	NA	NA	NA	NA	NA	NA	NA	NA	NA	NA	NA	NA	NA	NA
COLLINS	565260	02/11/09	6.68	21.4	1147	567	NA	NA	NA	NA	NA	NA	NA	NA	NA	NA	NA	NA	NA	NA	NA	NA	NA	NA	NA
COLLINS	565260	04/21/09	6.92	22.5	1150	499	NA	NA	NA	NA	NA	NA	NA	NA	NA	NA	NA	NA	NA	NA	NA	NA	NA	NA	NA
COLLINS	565260	07/22/09	7.00	22.4	1413	460	NA	NA	NA	NA	NA	NA	NA	NA	NA	NA	NA	NA	NA	NA	NA	NA	NA	NA	NA
COLLINS	565260	10/20/09	6.60	21.9	1432	513	NA	NA	NA	NA	NA	NA	NA	NA	NA	NA	NA	NA	NA	NA	NA	NA	NA	NA	NA
COOPER	623564	02/14/08	7.02	20.8	371	33	17.5	0.3	2.82	2.82	<0.01	47.9	13.8	2.2	25.3	154	9	<2	163	270	254	1.06	4.6	4.7	1.1
COOPER	623564	05/14/08	8.08	22.1	419	34.2	NA	NA	NA	NA	NA	NA	NA	NA	NA	NA	NA	NA	NA	NA	NA	NA	NA	NA	NA
COOPER	623564	07/31/08	7.81	28.4	455	33.7	16.9	0.2	2.68	2.68	<0.01	48.9	13.3	2.1	24.6	150	7	<2	157	260	249	1.04	4.5	4.6	1.1
COOPER	623564	10/20/08	8.44	24.7	448	31.2	NA	NA	NA	NA	NA	NA	NA	NA	NA	NA	NA	NA	NA	NA	NA	NA	NA	NA	NA
COOPER	623564	02/11/09	7.32	19.2	333	34.3	NA	NA	NA	NA	NA	NA	NA	NA	NA	NA	NA	NA	NA	NA	NA	NA	NA	NA	NA
COOPER	623564	04/21/09	8.19	24.9	346	33.4	NA	NA	NA	NA	NA	NA	NA	NA	NA	NA	NA	NA	NA	NA	NA	NA	NA	NA	NA
COOPER	623564	07/20/09	8.45	29.8	430	32.3	NA	NA	NA	NA	NA	NA	NA	NA	NA	NA	NA	NA	NA	NA	NA	NA	NA	NA	NA
COOPER	623564	10/14/09	7.85	24.6	423	33.6	NA	NA	NA	NA	NA	NA	NA	NA	NA	NA	NA	NA	NA	NA	NA	NA	NA	NA	NA
COOPER C	637069	03/20/08	6.93	21.3	2081	880	49	<0.1	3.09	3.10	0.01	393	59.8	6.0	45.0	229	<2	<2	229	1810	1690	1.07	27.0	26.7	0.6
COOPER C	637069	05/05/08	6.78	22.4	2139	990	NA	NA	NA	NA	NA	NA	NA	NA	NA	NA	NA	NA	NA	NA	NA	NA	NA	NA	NA
COOPER C	637069	07/15/08	6.86	22.3	2162	1040	46.5	<0.1	3.24	3.24	<0.01	386	58.8	5.8	43.3	235	<2	<2	235	1860	1740	1.07	28.1	26.2	-3.5
COOPER C DUP	637069	07/15/08	6.86	22.3	2162	960	46.4	0.1	3.25	3.25	<0.01	398	61.7	6.1	46.2	234	<2	<2	234	1860	1670	1.11	26.4	27.2	1.5
COOPER C	637069	10/16/08	6.80	21.4	2078	1020	NA	NA	NA	NA	NA	NA	NA	NA	NA	NA	NA	NA	NA	NA	NA	NA	NA	NA	NA
COOPER C	637069	01/27/09	6.92	20.5	1489	950	NA	NA	NA	NA	NA	NA	NA	NA	NA	NA	NA	NA	NA	NA	NA	NA	NA	NA	NA
COOPER C	637069	04/14/09	6.85	21.6	1833	930	NA	NA	NA	NA	NA	NA	NA	NA	NA	NA	NA	NA	NA	NA	NA	NA	NA	NA	NA
COOPER C	637069	07/14/09	6.75	22.1	1972	910	NA	NA	NA	NA	NA	NA	NA	NA	NA	NA	NA	NA	NA	NA	NA	NA	NA	NA	NA
COOPER C	637069	10/12/09	6.70	21.8	1858	830	NA	NA	NA	NA	NA	NA	NA	NA	NA	NA	NA	NA	NA	NA	NA	NA	NA	NA	NA
DODSON	644927	02/20/08	7.61	17.3	857	54	129	0.3	10.70	10.70	<0.01	111	37.5	12.3	41.2	252	14	<2	266	590	598	0.99	10.8	10.8	0.0
DODSON	644927	05/12/08	7.11	21.1	1118	34.2	NA	NA	NA	NA	NA	NA	NA	NA	NA	NA	NA	NA	NA	NA	NA	NA	NA	NA	NA
DODSON	644927	07/24/08	7.25	21.6	1233	49.3	160	0.2	13.10	13.10	<0.01	124	43.3	13.7	51.3	223	12	<2	235	740	646	1.15	11.2	12.4	5.1
DODSON	644927	10/13/08	7.15	20.5	1095	56.9	NA	NA	NA	NA	NA	NA	NA	NA	NA	NA	NA	NA	NA	NA	NA	NA	NA	NA	NA
DODSON	644927	01/22/09	7.20	20.4	892	51.8	NA	NA	NA	NA	NA	NA	NA	NA	NA	NA	NA	NA	NA	NA	NA	NA	NA	NA	NA
DODSON	644927	04/09/09	7.09	21.4	1103	50.1	NA	NA	NA	NA	NA	NA	NA	NA	NA	NA	NA	NA	NA	NA	NA	NA	NA	NA	NA
DODSON	644927	07/08/09	7.18	21.1	1153	55.9	NA	NA	NA	NA	NA	NA	NA	NA	NA	NA	NA	NA	NA	NA	NA	NA	NA	NA	NA
DODSON	644927	10/06/09	7.07	21.1	1140	49.3	NA	NA	NA	NA	NA	NA	NA	NA	NA	NA	NA	NA	NA	NA	NA	NA	NA	NA	NA
DURAZO	NR	02/10/09	7.22	18.8	848	386	NA	NA	NA	NA	NA	NA	NA	NA	NA	NA	NA	NA	NA	NA	NA	NA	NA	NA	NA
DURAZO	NR	04/20/09	7.37	22.7	901	367	NA	NA	NA	NA	NA	NA	NA	NA	NA	NA	NA	NA	NA	NA	NA	NA	NA	NA	NA
DURAZO	NR	07/15/09	7.57	22.8	1102	332	NA	NA	NA	NA	NA	NA	NA	NA	NA	NA	NA	NA	NA	NA	NA	NA	NA	NA	NA
DURAZO	NR	10/14/09	7.17	21.9	1048	377	NA	NA	NA	NA	NA	NA	NA	NA	NA	NA	NA	NA	NA	NA	NA	NA	NA	NA	NA
EAST	599796	02/08/08	7.45	19.9	423	10.6	31.2	0.4	6.30	6.30	<0.01	59.9	24.3	2.5	31.6	227	<2	<2	227	320	325	0.98	6.1	6.4	2.4
EAST	599796	05/14/08	7.31	20.9	595	14.8	NA	NA	NA	NA	NA	NA	NA	NA	NA	NA	NA	NA	NA	NA	NA	NA	NA	NA	NA
EAST	599796	07/23/08	7.34	20.8	605	11.8	33.3	0.4	6.10	6.10	<0.01	59.5	24.4	2.4	31.4	217	6	<2	223	350	326	1.07	6.0	6.4	3.2
EAST	599796	10/14/08	7.33	20.3	531	8.9	NA	NA	NA	NA	NA	NA	NA	NA	NA	NA	NA	NA	NA	NA	NA	NA	NA	NA	NA
EAST	599796	01/20/09	7.33	20.0	482	12.5	NA	NA	NA	NA	NA	NA	NA	NA	NA	NA	NA	NA	NA	NA	NA	NA	NA	NA	NA
EAST	599796	04/08/09	7.32	20.6	555	15.9	NA	NA	NA	NA	NA	NA	NA	NA	NA	NA	NA	NA	NA	NA	NA	NA	NA	NA	NA
EAST	599796	07/13/09	7.33	21.2	613	13.8	NA	NA	NA	NA	NA	NA	NA	NA	NA	NA	NA	NA	NA	NA	NA	NA	NA	NA	NA
EAST	599796	10/08/09	7.29	20.8	593	13.4	NA	NA	NA	NA	NA	NA	NA	NA	NA	NA	NA	NA	NA	NA	NA	NA	NA	NA	NA
EPPELE 641	805641	03/11/08	7.98	21.4	646	21.7	NA	NA	NA	NA	NA	NA	NA	NA	NA	NA	NA	NA	NA	NA	NA	NA	NA	NA	NA
EPPELE 641	805641	05/12/08	7.21	21.7	667	24.7	NA	NA		NA	NA	NA	NA	NA	NA	NA	NA	NA	NA	NA	NA	NA	NA	NA	NA
EPPELE 641	805641	07/21/08	7.49	23.9	605	19	NA	NA	NA	NA	NA	NA	NA	NA	NA	NA	NA	NA	NA	NA	NA	NA	NA	NA	NA
EPPELE 641	805641	10/14/08	7.56	20.4	642	21.8	NA	NA	NA	NA	NA	NA	NA	NA	NA	NA	NA	NA	NA	NA	NA	NA	NA	NA	NA

TABLE 2
Compilation of Analytical Results
For Inorganic Analytes and Field Parameters

Well Name	ADWR 55 Registry No.	Sample Date	pH (SU)	Temp (deg C)	SC (µS/cm)	Sulfate, dissolved	Chloride, dissolved	Fluoride, dissolved	Nitrate, dissolved	Nitrate/Nitrite, dissolved	Nitrite, dissolved	Calcium, dissolved	Magnesium, dissolved	Potassium, dissolved	Sodium, dissolved	Bicarbonate as CaCO3	Carbonate as CaCO3	Hydroxide as CaCO3	Total Alkalinity	Residue, Filterable (TDS) @ 180ºC	TDS (calculated)	TDS Ratio (measured/ calculated)	Sum of Anions (meq/L)	Sum of Cations (meq/L)	Cation/Anion Balance (%)
EPPELE 641	805641	01/21/09	7.60	21.1	500	22.7	NA	NA	NA	NA	NA	NA	NA	NA	NA	NA	NA	NA	NA	NA	NA	NA	NA	NA	NA
EPPELE 641	805641	04/08/09	7.56	22.4	538	19.7	NA	NA	NA	NA	NA	NA	NA	NA	NA	NA	NA	NA	NA	NA	NA	NA	NA	NA	NA
EPPELE 641	805641	07/09/09	7.43	24.3	550	17.5	NA	NA	NA	NA	NA	NA	NA	NA	NA	NA	NA	NA	NA	NA	NA	NA	NA	NA	NA
FRANCO	500101	02/06/08	7.47	19.6	1301	670	NA	NA	NA	NA	NA	NA	NA	NA	NA	NA	NA	NA	NA	NA	NA	NA	NA	NA	NA
FRANCO	500101	05/05/08	6.93	23.1	1557	680	NA	NA	NA	NA	NA	NA	NA	NA	NA	NA	NA	NA	NA	NA	NA	NA	NA	NA	NA
FRANCO	500101	07/14/08	7.00	22.7	1586	680	NA		NA	NA	NA	NA	NA	NA	NA	NA	NA	NA	NA	NA	NA	NA	NA	NA	NA
FRANCO	500101	10/15/08	7.20	20.5	1560	680	NA	NA	NA	NA	NA	NA	NA	NA	NA	NA	NA	NA	NA	NA	NA	NA	NA	NA	NA
FRANCO	500101	01/22/09	7.19	20.1	1178	740	NA	NA	NA	NA	NA	NA	NA	NA	NA	NA	NA	NA	NA	NA	NA	NA	NA	NA	NA
FRANCO	500101	04/14/09	7.24	23.1	1416	690	NA	NA	NA	NA	NA	NA	NA	NA	NA	NA	NA	NA	NA	NA	NA	NA	NA	NA	NA
FRANCO	500101	07/13/09	7.30	27.3	1532	670	NA	NA	NA	NA	NA	NA	NA	NA	NA	NA	NA	NA	NA	NA	NA	NA	NA	NA	NA
FRANCO	500101	10/12/09	7.16	24.2	1493	650	NA	NA	NA	NA	NA	NA	NA	NA	NA	NA	NA	NA	NA	NA	NA	NA	NA	NA	NA
FULTZ	212447	02/27/08	6.76	21.1	1827	152	NA	NA	NA	NA	NA	NA	NA	NA	NA	NA	NA	NA	NA	NA	NA	NA	NA	NA	NA
FULTZ[1]	212447	04/21/08	6.74	22.0	1739	137	NA	NA	NA	NA	NA	NA	NA	NA	NA	NA	NA	NA	NA	NA	NA	NA	NA	NA	NA
FULTZ[1]	212447	05/14/08	6.88	22.3	1532	131	NA	NA	NA	NA	NA	NA	NA	NA	NA	NA	NA	NA	NA	NA	NA	NA	NA	NA	NA
FULTZ[1]	212447	06/23/08	6.74	22.0	1788	111	NA	NA	NA	NA	NA	NA	NA	NA	NA	NA	NA	NA	NA	NA	NA	NA	NA	NA	NA
FULTZ[1]	212447	07/29/08	6.74	22.2	1989	152	NA	NA	NA	NA	NA	NA	NA	NA	NA	NA	NA	NA	NA	NA	NA	NA	NA	NA	NA
FULTZ[1]	212447	08/28/08	M	21.6	1889	137	NA	NA	NA	NA	NA	NA	NA	NA	NA	NA	NA	NA	NA	NA	NA	NA	NA	NA	NA
FULTZ[1]	212447	09/23/08	6.82	21.9	1821	137	NA	NA	NA	NA	NA	NA	NA	NA	NA	NA	NA	NA	NA	NA	NA	NA	NA	NA	NA
FULTZ	212447	10/22/08	6.80	21.4	1940	145	NA	NA	NA	NA	NA	NA	NA	NA	NA	NA	NA	NA	NA	NA	NA	NA	NA	NA	NA
FULTZ	212447	01/21/09	6.74	21.2	1481	82	NA	NA	NA	NA	NA	NA	NA	NA	NA	NA	NA	NA	NA	NA	NA	NA	NA	NA	NA
FULTZ	212447	04/09/09	6.78	21.5	1695	138	NA	NA	NA	NA	NA	NA	NA	NA	NA	NA	NA	NA	NA	NA	NA	NA	NA	NA	NA
FULTZ	212447	07/13/09	7.04	23.4	1452	81	NA	NA	NA	NA	NA	NA	NA	NA	NA	NA	NA	NA	NA	NA	NA	NA	NA	NA	NA
FULTZ	212447	10/08/09	7.00	21.6	1262	72	NA	NA	NA	NA	NA	NA	NA	NA	NA	NA	NA	NA	NA	NA	NA	NA	NA	NA	NA
FULTZ DUP	212447	10/08/09	7.00	21.6	1262	71.8	NA	NA	NA	NA	NA	NA	NA	NA	NA	NA	NA	NA	NA	NA	NA	NA	NA	NA	NA
GALLANT	502527	02/11/08	7.46	20.2	604	17.9	12.7	0.2	3.04	3.04	<0.01	106	15.9	4.3	25.6	344	<2	<2	344	400	402	1.00	7.8	7.8	0.0
GALLANT	502527	07/23/08	7.26	21.2	925	20.9	56.9	0.1	19.2	19.20	<0.01	138	19.8	4.8	29.6	303	<2	<2	303	560	537	1.04	9.4	9.9	2.6
GARNER 635	587635	02/04/08	7.61	22.7	479	37.8	13.7	0.2	1.68	1.69	0.01	39.2	8.2	2.8	65.0	182	<2	<2	182	290	284	1.02	4.9	5.5	5.8
GARNER 635	587635	05/05/08	7.26	24.9	468	35.8	NA	NA	NA	NA	NA	NA	NA	NA	NA	NA	NA	NA	NA	NA	NA	NA	NA	NA	NA
GARNER 635	587635	07/15/08	7.63	25.6	480	37.4	13.5	0.2	1.92	1.92	<0.01	37.6	7.8	2.5	60.2	163	16	<2	179	300	281	1.07	4.0	5.2	4.0
GARNER 635	587635	10/15/08	7.65	24.1	472	36	NA	NA	NA	NA	NA	NA	NA	NA	NA	NA	NA	NA	NA	NA	NA	NA	NA	NA	NA
GARNER 635	587635	01/28/09	7.69	23.4	368	37.4	NA	NA	NA	NA	NA	NA	NA	NA	NA	NA	NA	NA	NA	NA	NA	NA	NA	NA	NA
GARNER 635	587635	04/15/09	7.83	24.1	412	36.9	NA	NA	NA	NA	NA	NA	NA	NA	NA	NA	NA	NA	NA	NA	NA	NA	NA	NA	NA
GARNER 635	587635	07/16/09	7.56	25.1	445	35.7	NA	NA	NA	NA	NA	NA	NA	NA	NA	NA	NA	NA	NA	NA	NA	NA	NA	NA	NA
GARNER 635	587635	10/14/09	7.58	25.2	446	36.1	NA	NA	NA	NA	NA	NA	NA	NA	NA	NA	NA	NA	NA	NA	NA	NA	NA	NA	NA
GGOOSE 547	628547	05/21/08	7.08	22.7	856	199	37.1	0.1	7.14	7.14	<0.01	113	32.9	5.5	25.6	194	<2	<2	194	600	561	1.07	9.6	9.6	0.0
GGOOSE 547	628547	08/15/08	7.02	24.8	915	178	35.4	0.1	8.90	8.90	<0.01	117	32.4	5.6	25.4	187	<2	<2	187	590	545	1.08	9.1	9.7	3.2
GGOOSE 547	628547	10/29/08	7.27	22.6	897	216	NA	NA	NA	NA	NA	NA	NA	NA	NA	NA	NA	NA	NA	NA	NA	NA	NA	NA	NA
GGOOSE 547	628547	02/24/09	7.06	23.8	851	186	NA	NA	NA	NA	NA	NA	NA	NA	NA	NA	NA	NA	NA	NA	NA	NA	NA	NA	NA
GGOOSE 547	628547	05/14/09	7.15	23.9	743	174	NA	NA	NA	NA	NA	NA	NA	NA	NA	NA	NA	NA	NA	NA	NA	NA	NA	NA	NA
GGOOSE 547	628547	08/19/09	7.20	23.8	887	175	NA	NA	NA	NA	NA	NA	NA	NA	NA	NA	NA	NA	NA	NA	NA	NA	NA	NA	NA
GGOOSE 547	628547	11/11/09	7.15	23.1	897	188	NA	NA	NA	NA	NA	NA	NA	NA	NA	NA	NA	NA	NA	NA	NA	NA	NA	NA	NA
GL-03	539782	03/04/08	7.43	25.7	417	20.3	20.3	<0.1	0.75	0.77	0.02	46.7	22.8	2.6	18.7	192	<2	<2	192	260	250	1.04	4.8	5.1	3.0
GL-03	539782	05/22/08	7.06	25.3	647	43.3	NA	NA	NA	NA	NA	NA	NA	NA	NA	NA	NA	NA	NA	NA	NA	NA	NA	NA	NA
GL-03	539782	08/04/08	7.10	26.8	673	36.1	21.4	<0.1	0.60	0.62	0.02	68.7	38.9	3.4	19.5	278	<2	<2	278	400	358	1.12	6.9	7.5	4.2
GL-03	539782	11/12/08	7.21	25.2	478	34.9	NA	NA	NA	NA	NA	NA	NA	NA	NA	NA	NA	NA	NA	NA	NA	NA	NA	NA	NA
GL-03	539782	02/26/09	7.05	26.5	603	54.8	NA	NA	NA	NA	NA	NA	NA	NA	NA	NA	NA	NA	NA	NA	NA	NA	NA	NA	NA
GL-03	539782	05/05/09	6.91	28.1	682	43.9	NA	NA	NA	NA	NA	NA	NA	NA	NA	NA	NA	NA	NA	NA	NA	NA	NA	NA	NA
GL-03	539782	08/01/09	7.12	27.4	768	43.1	NA	NA	NA	NA	NA	NA	NA	NA	NA	NA	NA	NA	NA	NA	NA	NA	NA	NA	NA
GL-03	539782	11/10/09	6.96	27.0	692	49	NA	NA	NA	NA	NA	NA	NA	NA	NA	NA	NA	NA	NA	NA	NA	NA	NA	NA	NA
HOBAN	805290	02/27/08	6.93	22.1	1359	510	NA	NA	NA	NA	NA	NA	NA	NA	NA	NA	NA	NA	NA	NA	NA	NA	NA	NA	NA
HOBAN	805290	05/07/08	6.88	22.3	1532	670	NA	NA	NA	NA	NA	NA	NA	NA	NA	NA	NA	NA	NA	NA	NA	NA	NA	NA	NA
HOBAN	805290	07/14/08	6.88	23.1	1719	690	NA	NA	NA	NA	NA	NA	NA	NA	NA	NA	NA	NA	NA	NA	NA	NA	NA	NA	NA
HOBAN	805290	10/16/08	6.98	22.4	1624	692	NA	NA	NA	NA	NA	NA	NA	NA	NA	NA	NA	NA	NA	NA	NA	NA	NA	NA	NA
HOBAN	805290	01/28/09	6.82	21.3	1220	580	NA	NA	NA	NA	NA	NA	NA	NA	NA	NA	NA	NA	NA	NA	NA	NA	NA	NA	NA
HOBAN	805290	04/15/09	7.07	21.7	1423	700	NA	NA	NA	NA	NA	NA	NA	NA	NA	NA	NA	NA	NA	NA	NA	NA	NA	NA	NA
HOBAN	805290	07/14/09	6.78	22.6	1551	670	NA	NA	NA	NA	NA	NA	NA	NA	NA	NA	NA	NA	NA	NA	NA	NA	NA	NA	NA
HOBAN	805290	10/15/09	6.75	22.7	1487	670	NA	NA	NA	NA	NA	NA	NA	NA	NA	NA	NA	NA	NA	NA	NA	NA	NA	NA	NA
HOBAN DUP	805290	10/15/09	6.75	22.7	1487	780	NA	NA	NA	NA	NA	NA	NA	NA	NA	NA	NA	NA	NA	NA	NA	NA	NA	NA	NA
HOWARD	NR	03/04/08	7.06	20.4	1280	571	NA	NA	NA	NA	NA	NA	NA	NA	NA	NA	NA	NA	NA	NA	NA	NA	NA	NA	NA
HOWARD	NR	05/08/08	6.95	21.0	1494	673	NA	NA	NA	NA	NA	NA	NA	NA	NA	NA	NA	NA	NA	NA	NA	NA	NA	NA	NA
HOWARD	NR	07/14/08	7.00	21.1	1566	610	NA	NA	NA	NA	NA	NA	NA	NA	NA	NA	NA	NA	NA	NA	NA	NA	NA	NA	NA
HOWARD	NR	10/15/08	7.00	20.6	1598	683	NA	NA	NA	NA	NA	NA	NA	NA	NA	NA	NA	NA	NA	NA	NA	NA	NA	NA	NA
HOWARD	NR	01/28/09	6.82	21.0	1203	640	NA	NA	NA	NA	NA	NA	NA	NA	NA	NA	NA	NA	NA	NA	NA	NA	NA	NA	NA
HOWARD DUP	NR	01/28/09	6.82	21.0	1203	640	NA	NA	NA	NA	NA	NA	NA	NA	NA	NA	NA	NA	NA	NA	NA	NA	NA	NA	NA
HOWARD	NR	04/15/09	7.02	21.5	1397	620	NA	NA	NA	NA	NA	NA	NA	NA	NA	NA	NA	NA	NA	NA	NA	NA	NA	NA	NA
HOWARD	NR	07/15/09	7.16	21.5	1539	640	NA	NA	NA	NA	NA	NA	NA	NA	NA	NA	NA	NA	NA	NA	NA	NA	NA	NA	NA
HOWARD	NR	10/12/09	6.89	21.4	1414	600	NA	NA	NA	NA	NA	NA	NA	NA	NA	NA	NA	NA	NA	NA	NA	NA	NA	NA	NA
KEEFER	209744	02/06/08	7.70	19.0	378	6.8	NA	NA	NA	NA	NA	NA	NA	NA	NA	NA	NA	NA	NA	NA	NA	NA	NA	NA	NA
KEEFER	209744	05/06/08	7.19	20.3	512	9	NA	NA	NA	NA	NA	NA	NA	NA	NA	NA	NA	NA	NA	NA	NA	NA	NA	NA	NA
KEEFER	209744	07/16/08	7.21	21.4	539	8	NA	NA	NA	NA	NA	NA	NA	NA	NA	NA	NA	NA	NA	NA	NA	NA	NA	NA	NA
KEEFER	209744	10/28/08	7.32	20.1	534	21.2	NA	NA	NA	NA	NA	NA	NA	NA	NA	NA	NA	NA	NA	NA	NA	NA	NA	NA	NA
KEEFER	209744	01/28/09	7.42	19.5	356	6.1	NA	NA	NA	NA	NA	NA	NA	NA	NA	NA	NA	NA	NA	NA	NA	NA	NA	NA	NA
KEEFER	209744	04/16/09	7.29	20.0	452	7.7	NA	NA	NA	NA	NA	NA	NA	NA	NA	NA	NA	NA	NA	NA	NA	NA	NA	NA	NA
KEEFER	209744	07/14/09	7.35	22.1	533	7	NA	NA	NA	NA	NA	NA	NA	NA	NA	NA	NA	NA	NA	NA	NA	NA	NA	NA	NA
KEEFER	209744	10/13/09	7.24	20.7	516	8.7	NA	NA	NA	NA	NA	NA	NA	NA	NA	NA	NA	NA	NA	NA	NA	NA	NA	NA	NA
MCCONNELL 265	539265	02/20/08	7.21	21.1	1435	720	NA	NA	NA	NA	NA	NA	NA	NA	NA	NA	NA	NA	NA	NA	NA	NA	NA	NA	NA
MCCONNELL 265	539265	05/06/08	6.77	21.6	1668	737	NA	NA	NA	NA	NA	NA	NA	NA	NA	NA	NA	NA	NA	NA	NA	NA	NA	NA	NA
MCCONNELL 265	539265	07/15/08	6.91	22.3	1775	700	NA	NA	NA	NA	NA	NA	NA	NA	NA	NA	NA	NA	NA	NA	NA	NA	NA	NA	NA
MCCONNELL 265	539265	10/15/08	6.82	21.3	1686	703	NA	NA	NA	NA	NA	NA	NA	NA	NA	NA	NA	NA	NA	NA	NA	NA	NA	NA	NA
MCCONNELL 265	539265	01/28/09	6.85	21	1274	660	NA	NA	NA	NA	NA	NA	NA	NA	NA	NA	NA	NA	NA	NA	NA	NA	NA	NA	NA
MCCONNELL 265	539265	04/15/09	7.04	21.3	1472	657	NA	NA	NA	NA	NA	NA	NA	NA	NA	NA	NA	NA	NA	NA	NA	NA	NA	NA	NA
MCCONNELL 265	539265	07/15/09	7.01	22.2	1607	662	NA	NA	NA	NA	NA	NA	NA	NA	NA	NA	NA	NA	NA	NA	NA	NA	NA	NA	NA
MCCONNELL 265	539265	10/12/09	6.77	21.7	1594	666	NA	NA	NA	NA	NA	NA	NA	NA	NA	NA	NA	NA	NA	NA	NA	NA	NA	NA	NA
METZLER	35-71891	03/05/08	7.27	21.6	1055	317	NA	NA	NA	NA	NA	NA	NA	NA	NA	NA	NA	NA	NA	NA	NA	NA	NA	NA	NA
METZLER	35-71891	05/15/08	7.12	22.8	1051	329	NA	NA	NA	NA	NA	NA	NA	NA	NA	NA	NA	NA	NA	NA	NA	NA	NA	NA	NA
METZLER	35-71891	07/31/08	7.16	22.5	1078	317	NA	NA	NA	NA	NA	NA	NA	NA	NA	NA	NA	NA	NA	NA	NA	NA	NA	NA	NA
METZLER	35-71891	10/20/08	7.24	22.2	1080	305	NA	NA	NA	NA	NA	NA	NA	NA	NA	NA	NA	NA	NA	NA	NA	NA	NA	NA	NA
METZLER DUP	35-71891	10/20/08	7.24	22.2	1080	326	NA	NA	NA	NA	NA	NA	NA	NA	NA	NA	NA	NA	NA	NA	NA	NA	NA	NA	NA
METZLER	35-71891	02/11/09	7.12	21.3	818	321	NA	NA	NA	NA	NA	NA	NA	NA	NA	NA	NA	NA	NA	NA	NA	NA	NA	NA	NA
METZLER	35-71891	04/20/09	7.22	23.2	845	313	NA	NA	NA	NA	NA	NA	NA	NA	NA	NA	NA	NA	NA	NA	NA	NA	NA	NA	NA
METZLER	35-71891	07/15/09	7.41	22.9	1031	293	NA	NA	NA	NA	NA	NA	NA	NA	NA	NA	NA	NA	NA	NA	NA	NA	NA	NA	NA
METZLER DUP	35-71891	07/15/09	7.41	22.9	1031	309	NA	NA	NA	NA	NA	NA	NA	NA	NA	NA	NA	NA	NA	NA	NA	NA	NA	NA	NA
METZLER	35-71891	10/14/09	7.1	22.7	989	315	NA	NA	NA	NA	NA	NA	NA	NA	NA	NA	NA	NA	NA	NA	NA	NA	NA	NA	NA
MOORE	538847	02/20/08	7.69	22.2	362	7.1	NA	NA	NA	NA	NA	NA	NA	NA	NA	NA	NA	NA	NA	NA	NA	NA	NA	NA	NA
MOORE	538847	05/08/08	7.09	22.4	432	7.5	NA	NA	NA	NA	NA	NA	NA	NA	NA	NA	NA	NA	NA	NA	NA	NA	NA	NA	NA

TABLE 2
Compilation of Analytical Results
For Inorganic Analytes and Field Parameters

Well Name	ADWR 55 Registry No.	Sample Date	pH (SU)	Temp (deg C)	SC (µS/cm)	Sulfate, dissolved	Chloride, dissolved	Fluoride, dissolved	Nitrate, dissolved	Nitrate/Nitrite, dissolved	Nitrite, dissolved	Calcium, dissolved	Magnesium, dissolved	Potassium, dissolved	Sodium, dissolved	Bicarbonate as CaCO3	Carbonate as CaCO3	Hydroxide as CaCO3	Total Alkalinity	Residue, Filterable (TDS) @ 180ºC	TDS (calculated)	TDS Ratio (measured/ calculated)	Sum of Anions (meq/L)	Sum of Cations (meq/L)	Cation/Anion Balance (%)
MOORE	538847	07/16/08	7.34	23.0	482	9.8	NA		NA	NA	NA	NA	NA	NA	NA	NA	NA	NA	NA	NA	NA	NA	NA	NA	NA
MOORE	538847	10/29/08	7.32	22.4	452	19.2	NA	NA	NA	NA	NA	NA	NA	NA	NA	NA	NA	NA	NA	NA	NA	NA	NA	NA	NA
MOORE	538847	01/29/09	7.11	21.7	328	6.6	NA	NA	NA	NA	NA	NA	NA	NA	NA	NA	NA	NA	NA	NA	NA	NA	NA	NA	NA
MOORE	538847	04/16/09	7.40	22.1	374	6.4	NA	NA	NA	NA	NA	NA	NA	NA	NA	NA	NA	NA	NA	NA	NA	NA	NA	NA	NA
MOORE	538847	07/15/09	7.44	23.3	439	5.8	NA	NA	NA	NA	NA	NA	NA	NA	NA	NA	NA	NA	NA	NA	NA	NA	NA	NA	NA
MOORE	538847	10/13/09	7.36	22.6	429	7.1	NA	NA	NA	NA	NA	NA	NA	NA	NA	NA	NA	NA	NA	NA	NA	NA	NA	NA	NA
NESS	509127	07/24/08	7.35	26.5	563	50.2	NA	NA	NA	NA	NA	NA	NA	NA	NA	NA	NA	NA	NA	NA	NA	NA	NA	NA	NA
NESS	509127	10/16/08	7.47	21.4	542	48.9	NA	NA	NA	NA	NA	NA	NA	NA	NA	NA	NA	NA	NA	NA	NA	NA	NA	NA	NA
NESS	509127	01/26/09	7.39	17.2	422	52.3	NA	NA	NA	NA	NA	NA	NA	NA	NA	NA	NA	NA	NA	NA	NA	NA	NA	NA	NA
NESS	509127	05/11/09	7.52	28.8	472	45.9	NA	NA	NA	NA	NA	NA	NA	NA	NA	NA	NA	NA	NA	NA	NA	NA	NA	NA	NA
NESS	509127	08/11/09	7.56	28.7	525	39.8	NA	NA	NA	NA	NA	NA	NA	NA	NA	NA	NA	NA	NA	NA	NA	NA	NA	NA	NA
NESS	509127	11/12/09	7.53	24.5	537	51.3	NA	NA	NA	NA	NA	NA	NA	NA	NA	NA	NA	NA	NA	NA	NA	NA	NA	NA	NA
NOTEMAN	212483	02/05/08	6.70	19.9	1317	310	NA	NA	NA	NA	NA	NA	NA	NA	NA	NA	NA	NA	NA	NA	NA	NA	NA	NA	NA
NOTEMAN	212483	05/13/08	6.67	23.0	1445	272	NA	NA	NA	NA	NA	NA	NA	NA	NA	NA	NA	NA	NA	NA	NA	NA	NA	NA	NA
NOTEMAN	212483	07/24/08	6.68	24.2	1539	274	NA	NA	NA	NA	NA	NA	NA	NA	NA	NA	NA	NA	NA	NA	NA	NA	NA	NA	NA
NOTEMAN	212483	10/23/08	6.57	23.2	1643	356	NA	NA	NA	NA	NA	NA	NA	NA	NA	NA	NA	NA	NA	NA	NA	NA	NA	NA	NA
NOTEMAN	212483	01/19/09	6.38	22.9	1098	322	NA	NA	NA	NA	NA	NA	NA	NA	NA	NA	NA	NA	NA	NA	NA	NA	NA	NA	NA
NOTEMAN	212483	04/07/09	6.56	23.8	1375	303	NA	NA	NA	NA	NA	NA	NA	NA	NA	NA	NA	NA	NA	NA	NA	NA	NA	NA	NA
NOTEMAN	212483	07/08/09	6.55	24.6	1405	260	NA	NA	NA	NA	NA	NA	NA	NA	NA	NA	NA	NA	NA	NA	NA	NA	NA	NA	NA
NOTEMAN	212483	10/05/09	6.48	24.1	1442	281	NA	NA	NA	NA	NA	NA	NA	NA	NA	NA	NA	NA	NA	NA	NA	NA	NA	NA	NA
NSD-02	527587	02/05/08	ND	ND	ND	43	52.5	0.201	<1.00	NA	<0.01	NA	NA	NA	NA	NA	NA	NA	NA	388	NA	NA	NA	NA	NA
NSD-02	527587	07/07/08	8.02	21.0	609	44	42	0.0431	0.641	NA	0.007	NA	NA	NA	NA	NA	NA	NA	NA	369	NA	NA	NA	NA	NA
NSD-03	527586	02/05/08	ND	ND	ND	70.7	14.1	0.186	3.20	NA	<0.010	NA	NA	NA	NA	NA	NA	NA	NA	396	NA	NA	NA	NA	NA
NSD-03	527586	07/07/08	7.64	21.0	570	58.9	11.6	0.041	3.20	NA	0.011	NA	NA	NA	NA	NA	NA	NA	NA	372	NA	NA	NA	NA	NA
NWC-02	562944	10/27/08	7.47	22.2	438	5.1	20.7	0.1	2.74	2.74	<0.01	63.6	8.3	1.1	20.2	176	<2	<2	176	280	237	1.18	4.4	4.7	3.3
NWC-02	562944	02/12/09	7.58	21.6	330	6.6	NA	NA	NA	NA	NA	NA	NA	NA	NA	NA	NA	NA	NA	NA	NA	NA	NA	NA	NA
NWC-02	562944	04/23/09	7.39	23.8	373	6.4	NA	NA	NA	NA	NA	NA	NA	NA	NA	NA	NA	NA	NA	NA	NA	NA	NA	NA	NA
NWC-02	562944	07/21/09	7.62	23.9	408	5	NA	NA	NA	NA	NA	NA	NA	NA	NA	NA	NA	NA	NA	NA	NA	NA	NA	NA	NA
NWC-02	562944	10/21/09	7.32	22.6	436	6.8	NA	NA	NA	NA	NA	NA	NA	NA	NA	NA	NA	NA	NA	NA	NA	NA	NA	NA	NA
NWC-03	203321	03/04/08	ND	ND	ND	560	30	NA	4.64	NA	<0.1	NA	NA	NA	NA	NA	NA	NA	NA	NA	NA	NA	NA	NA	NA
NWC-03	203321	06/09/08	ND	ND	ND	524	NA	NA	4.75	NA	<0.1	NA	NA	NA	NA	NA	NA	NA	NA	NA	NA	NA	NA	NA	NA
NWC-03	203321	10/27/08	7.07	21.9	1374	489	30	<0.1	4.41	4.41	<0.01	222	34.1	3.5	47.2	181	<2	<2	181	1010	954	1.06	15.10	16.10	3.20
NWC-03	203321	02/12/09	7.06	20.2	1023	412	NA	NA	NA	NA	NA	NA	NA	NA	NA	NA	NA	NA	NA	NA	NA	NA	NA	NA	NA
NWC-03	203321	04/23/09	6.98	21.9	1129	466	NA	NA	NA	NA	NA	NA	NA	NA	NA	NA	NA	NA	NA	NA	NA	NA	NA	NA	NA
NWC-03 DUP	203321	04/23/09	6.98	21.9	1129	460	NA	NA	NA	NA	NA	NA	NA	NA	NA	NA	NA	NA	NA	NA	NA	NA	NA	NA	NA
NWC-03	203321	07/21/09	7.21	22.9	1194	458	NA	NA	NA	NA	NA	NA	NA	NA	NA	NA	NA	NA	NA	NA	NA	NA	NA	NA	NA
NWC-03	203321	10/21/09	6.94	21.8	1224	444	NA	NA	NA	NA	NA	NA	NA	NA	NA	NA	NA	NA	NA	NA	NA	NA	NA	NA	NA
NWC-03	203321	12/18/09	7.04	21.2	1276	450	NA	NA	NA	NA	NA	NA	NA	NA	NA	NA	NA	NA	NA	NA	NA	NA	NA	NA	NA
NWC-04	551849	03/04/08	ND	ND	ND	240	41	NA	NA	NA	<0.1	NA	NA	NA	NA	NA	NA	NA	NA	NA	NA	NA	NA	NA	NA
NWC-04	551849	06/09/08	ND	ND	ND	231	41.9	NA	6.25	NA	<0.1	NA	NA	NA	NA	NA	NA	NA	NA	NA	NA	NA	NA	NA	NA
NWC-04	551849	10/27/08	7.32	25.0	856	162	41.4	0.1	6.54	6.54	<0.01	91.5	36.7	6.2	41.5	182	<2	<2	182	540	518	1.04	8.6	9.5	5.0
NWC-04[1]	551849	01/22/09	7.23	22.9	688	184	NA	NA	NA	NA	NA	NA	NA	NA	NA	NA	NA	NA	NA	NA	NA	NA	NA	NA	NA
NWC-04[1]	551849	02/12/09	7.20	19.8	699	181	NA	NA	NA	NA	NA	NA	NA	NA	NA	NA	NA	NA	NA	NA	NA	NA	NA	NA	NA
NWC-04 DUP	551849	02/12/09	7.20	19.8	699	198	NA	NA	NA	NA	NA	NA	NA	NA	NA	NA	NA	NA	NA	NA	NA	NA	NA	NA	NA
NWC-04[1]	551849	03/11/09	7.15	23.4	846	197	NA	NA	NA	NA	NA	NA	NA	NA	NA	NA	NA	NA	NA	NA	NA	NA	NA	NA	NA
NWC-04[1]	551849	04/23/09	7.21	24.1	797	188	NA	NA	NA	NA	NA	NA	NA	NA	NA	NA	NA	NA	NA	NA	NA	NA	NA	NA	NA
NWC-04[1]	551849	05/28/09	7.01	24.1	933	210	NA	NA	NA	NA	NA	NA	NA	NA	NA	NA	NA	NA	NA	NA	NA	NA	NA	NA	NA
NWC-04[1]	551849	06/24/09	6.93	25.6	792	169	NA	NA	NA	NA	NA	NA	NA	NA	NA	NA	NA	NA	NA	NA	NA	NA	NA	NA	NA
NWC-04[1]	551849	07/21/09	7.48	24.3	859	193	NA	NA	NA	NA	NA	NA	NA	NA	NA	NA	NA	NA	NA	NA	NA	NA	NA	NA	NA
NWC-04[1]	551849	08/19/09	7.12	24.5	906	183	NA	NA	NA	NA	NA	NA	NA	NA	NA	NA	NA	NA	NA	NA	NA	NA	NA	NA	NA
NWC-04[1]	551849	09/23/09	7.16	23.8	953	202	NA	NA	NA	NA	NA	NA	NA	NA	NA	NA	NA	NA	NA	NA	NA	NA	NA	NA	NA
NWC-04[1]	551849	10/21/09	7.18	24.3	875	191	NA	NA	NA	NA	NA	NA	NA	NA	NA	NA	NA	NA	NA	NA	NA	NA	NA	NA	NA
NWC-04[1]	551849	11/18/09	7.24	22.9	909	191	NA	NA	NA	NA	NA	NA	NA	NA	NA	NA	NA	NA	NA	NA	NA	NA	NA	NA	NA
NWC-04[1]	551849	12/16/09	7.28	22.3	926	193	NA	NA	NA	NA	NA	NA	NA	NA	NA	NA	NA	NA	NA	NA	NA	NA	NA	NA	NA
NWC-06	575700	03/04/08	ND	ND	ND	7.9	13	NA	1.71	NA	<0.1	NA	NA	NA	NA	NA	NA	NA	NA	NA	NA	NA	NA	NA	NA
NWC-06	575700	06/09/08	ND	ND	ND	7.2	12.9	NA	1.78	NA	<0.1	NA	NA	NA	NA	NA	NA	NA	NA	NA	NA	NA	NA	NA	NA
NWC-06	575700	10/27/08	7.35	23.3	414	6.4	13.4	0.2	1.86	1.86	<0.01	54.5	7.4	1.4	26.4	173	<2	<2	173	260	222	1.17	4.1	4.5	4.7
NWC-06	575700	02/12/09	7.54	21.8	306	8	NA	NA	NA	NA	NA	NA	NA	NA	NA	NA	NA	NA	NA	NA	NA	NA	NA	NA	NA
NWC-06	575700	04/23/09	7.30	24.5	354	7.3	NA	NA	NA	NA	NA	NA	NA	NA	NA	NA	NA	NA	NA	NA	NA	NA	NA	NA	NA
NWC-06	575700	07/21/09	7.63	23.5	388	6.4	NA	NA	NA	NA	NA	NA	NA	NA	NA	NA	NA	NA	NA	NA	NA	NA	NA	NA	NA
NWC-06	575700	10/21/09	7.26	23.2	413	8	NA	NA	NA	NA	NA	NA	NA	NA	NA	NA	NA	NA	NA	NA	NA	NA	NA	NA	NA
OSBORN	643436	02/25/08	7.35	22.4	508	16.4	18.2	0.3	3.76	3.76	<0.01	84.4	15.4	4.3	25.2	246	29	<2	275	370	357	1.04	6.6	6.7	0.8
OSBORN	643436	05/13/08	7.22	22.2	576	17.2	NA	NA	NA	NA	NA	NA	NA	NA	NA	NA	NA	NA	NA	NA	NA	NA	NA	NA	NA
OSBORN	643436	07/22/08	7.24	22.9	618	17.7	19.7	0.4	4.38	4.4	<0.01	80.3	15	4.2	24.7	252	29	<2	281	350	362	0.97	6.8	6.4	-3.0
OSBORN DUP	643436	07/22/08	7.24	22.9	618	17.5	19.6	0.3	4.65	4.7	<0.01	80.9	15.1	4.2	25.0	250	31	<2	281	350	364	0.96	6.8	6.4	-3.0
OSBORN	643436	10/16/08	7.39	22.4	595	15.9	NA	NA	NA	NA	NA	NA	NA	NA	NA	NA	NA	NA	NA	NA	NA	NA	NA	NA	NA
OSBORN	643436	01/20/09	7.33	22.4	469	16	NA	NA	NA	NA	NA	NA	NA	NA	NA	NA	NA	NA	NA	NA	NA	NA	NA	NA	NA
OSBORN	643436	04/07/09	7.25	24.0	542	17	NA	NA	NA	NA	NA	NA	NA	NA	NA	NA	NA	NA	NA	NA	NA	NA	NA	NA	NA
OSBORN	643436	08/18/09	7.16	24.6	643	17.4	NA	NA	NA	NA	NA	NA	NA	NA	NA	NA	NA	NA	NA	NA	NA	NA	NA	NA	NA
OSBORN	643436	10/05/09	7.14	22.9	599	17.9	NA	NA	NA	NA	NA	NA	NA	NA	NA	NA	NA	NA	NA	NA	NA	NA	NA	NA	NA
PALMER	578819	02/14/08	7.91	17.5	435	15.9	11.3	0.4	2.13	2.13	<0.01	31.9	27.1	5.4	50.1	235	15	< 2	251	300	308	0.97	5.8	6.1	2.5
PALMER	578819	05/13/08	7.92	22.9	508	16.6	NA	NA	NA	NA	NA	NA	NA	NA	NA	NA	NA	NA	NA	NA	NA	NA	NA	NA	NA
PALMER	578819	07/22/08	7.64	25.8	548	16.2	11.3	0.4	2.34	2.34	<0.01	30	25.4	5.1	47.9	226	39	<2	265	300	321	0.93	6.1	5.8	-2.5
PALMER	578819	10/16/08	7.61	17.0	527	15.9	NA	NA	NA	NA	NA	NA	NA	NA	NA	NA	NA	NA	NA	NA	NA	NA	NA	NA	NA
PALMER	578819	01/20/09	7.33	19.4	441	14.3	NA	NA	NA	NA	NA	NA	NA	NA	NA	NA	NA	NA	NA	NA	NA	NA	NA	NA	NA
PALMER	578819	04/08/09	7.65	19.1	475	15.4	NA	NA	NA	NA	NA	NA	NA	NA	NA	NA	NA	NA	NA	NA	NA	NA	NA	NA	NA
PALMER	578819	07/08/09	7.47	27.2	521	14.3	NA	NA	NA	NA	NA	NA	NA	NA	NA	NA	NA	NA	NA	NA	NA	NA	NA	NA	NA
PALMER	578819	10/05/09	7.81	22.2	538	16.2	NA	NA	NA	NA	NA	NA	NA	NA	NA	NA	NA	NA	NA	NA	NA	NA	NA	NA	NA
PANAGAKOS	35-76413	04/21/08	6.80	20.5	1228	410	NA	NA	NA	NA	NA	NA	NA	NA	NA	NA	NA	NA	NA	NA	NA	NA	NA	NA	NA
PANAGAKOS	35-76413	07/21/08	6.95	21.9	1390	444	NA	NA	NA	NA	NA	NA	NA	NA	NA	NA	NA	NA	NA	NA	NA	NA	NA	NA	NA
PANAGAKOS	35-76413	10/13/08	6.86	21.2	1386	480	NA	NA	NA	NA	NA	NA	NA	NA	NA	NA	NA	NA	NA	NA	NA	NA	NA	NA	NA
PANAGAKOS DUP	35-76413	10/13/08	6.86	21.2	1386	500	NA	NA	NA	NA	NA	NA	NA	NA	NA	NA	NA	NA	NA	NA	NA	NA	NA	NA	NA
PANAGAKOS	35-76413	01/22/09	6.92	19.7	997	397	NA	NA	NA	NA	NA	NA	NA	NA	NA	NA	NA	NA	NA	NA	NA	NA	NA	NA	NA
PANAGAKOS	35-76413	04/09/09	6.81	21.7	1228	431	NA	NA	NA	NA	NA	NA	NA	NA	NA	NA	NA	NA	NA	NA	NA	NA	NA	NA	NA
PANAGAKOS DUP	35-76413	04/09/09	6.81	21.7	1228	426	NA	NA	NA	NA	NA	NA	NA	NA	NA	NA	NA	NA	NA	NA	NA	NA	NA	NA	NA
PANAGAKOS	35-76413	07/09/09	6.89	22.3	1469	490	NA	NA	NA	NA	NA	NA	NA	NA	NA	NA	NA	NA	NA	NA	NA	NA	NA	NA	NA
PANAGAKOS	35-76413	10/06/09	6.83	21.1	1328	472	NA	NA	NA	NA	NA	NA	NA	NA	NA	NA	NA	NA	NA	NA	NA	NA	NA	NA	NA
PARRA	576415	02/11/08	7.08	21.8	1067	360	33.4	0.1	4.17	< 0.04	<0.01	178	50.4	4.4	31.6	177	<2	<2	177	880	783	1.12	12.3	14.5	8.2
PARRA	576415	05/15/08	7.10	21.8	1200	405	NA	NA	NA	NA	NA	NA	NA	NA	NA	NA	NA	NA	NA	NA	NA	NA	NA	NA	NA
PARRA	576415	07/31/08	7.00	22.4	1248	423	33.5	<0.1	4.23	4.23	<0.01	181	49.8	4.5	32.4	213	<2	<2	213	930	871	1.07	14.4	14.7	1.0
PARRA DUP	576415	07/31/08	7.00	22.4	1248	404	33.5	<0.1	4.33	4.33	<0.01	177	48.5	4.3	30.9	212	<2	<2	212	920	845	1.09	14.0	14.3	1.1
PARRA	576415	10/20/08	7.07	22.9	1246	387	NA	NA	NA	NA	NA	NA	NA	NA	NA	NA	NA	NA	NA	NA	NA	NA	NA	NA	NA
PARRA	576415	02/13/09	7.24	22.1	965	405	NA	NA	NA	NA	NA	NA	NA	NA	NA	NA	NA	NA	NA	NA	NA	NA	NA	NA	NA
PARRA	576415	04/20/09	7.10	22.6	971	372	NA	NA	NA	NA	NA	NA	NA	NA	NA	NA	NA	NA	NA	NA	NA	NA	NA	NA	NA

TABLE 2
Compilation of Analytical Results
For Inorganic Analytes and Field Parameters

Well Name	ADWR 55 Registry No.	Sample Date	pH (SU)	Temp (deg C)	SC (µS/cm)	Sulfate, dissolved	Chloride, dissolved	Fluoride, dissolved	Nitrate, dissolved	Nitrate/Nitrite, dissolved	Nitrite, dissolved	Calcium, dissolved	Magnesium, dissolved	Potassium, dissolved	Sodium, dissolved	Bicarbonate as CaCO3	Carbonate as CaCO3	Hydroxide as CaCO3	Total Alkalinity	Residue, Filterable (TDS) @ 180ºC	TDS (calculated)	TDS Ratio (measured/ calculated)	Sum of Anions (meq/L)	Sum of Cations (meq/L)	Cation/Anion Balance (%)
PARRA	576415	07/20/09	7.17	23.9	1174	375	NA	NA	NA	NA	NA	NA	NA	NA	NA	NA	NA	NA	NA	NA	NA	NA	NA	NA	NA
PARRA	576415	10/20/09	6.80	22.5	1188	388	NA	NA	NA	NA	NA	NA	NA	NA	NA	NA	NA	NA	NA	NA	NA	NA	NA	NA	NA
PIONKE	613395	02/06/08	7.53	19.9	910	394	NA	NA	NA	NA	NA	NA	NA	NA	NA	NA	NA	NA	NA	NA	NA	NA	NA	NA	NA
PIONKE	613395	05/07/08	7.08	21.4	1100	391	NA	NA	NA	NA	NA	NA	NA	NA	NA	NA	NA	NA	NA	NA	NA	NA	NA	NA	NA
PIONKE	613395	07/17/08	6.99	21.9	1209	420	NA	NA	NA	NA	NA	NA	NA	NA	NA	NA	NA	NA	NA	NA	NA	NA	NA	NA	NA
PIONKE	613395	10/27/08	7.03	20.8	1175	460	NA	NA	NA	NA	NA	NA	NA	NA	NA	NA	NA	NA	NA	NA	NA	NA	NA	NA	NA
PIONKE	613395	01/29/09	7.13	19.9	847	385	NA	NA	NA	NA	NA	NA	NA	NA	NA	NA	NA	NA	NA	NA	NA	NA	NA	NA	NA
PIONKE	613395	04/14/09	7.58	20.7	1053	411	NA	NA	NA	NA	NA	NA	NA	NA	NA	NA	NA	NA	NA	NA	NA	NA	NA	NA	NA
PIONKE	613395	07/13/09	7.35	21.5	1165	472	NA	NA	NA	NA	NA	NA	NA	NA	NA	NA	NA	NA	NA	NA	NA	NA	NA	NA	NA
PIONKE	613395	10/07/09	7.43	21.1	1100	403	NA	NA	NA	NA	NA	NA	NA	NA	NA	NA	NA	NA	NA	NA	NA	NA	NA	NA	NA
POOL	509518	02/20/08	7.95	20.9	497	134	NA	NA	NA	NA	NA	NA	NA	NA	NA	NA	NA	NA	NA	NA	NA	NA	NA	NA	NA
POOL	509518	05/19/08	7.40	22.2	585	122	NA	NA	NA	NA	NA	NA	NA	NA	NA	NA	NA	NA	NA	NA	NA	NA	NA	NA	NA
POOL	509518	07/31/08	7.47	22.3	599	117	NA	NA	NA	NA	NA	NA	NA	NA	NA	NA	NA	NA	NA	NA	NA	NA	NA	NA	NA
POOL	509518	10/21/08	7.51	21.4	598	120	NA	NA	NA	NA	NA	NA	NA	NA	NA	NA	NA	NA	NA	NA	NA	NA	NA	NA	NA
POOL	509518	02/13/09	7.62	20.8	473	141	NA	NA	NA	NA	NA	NA	NA	NA	NA	NA	NA	NA	NA	NA	NA	NA	NA	NA	NA
POOL	509518	04/21/09	7.73	22.6	470	124	NA	NA	NA	NA	NA	NA	NA	NA	NA	NA	NA	NA	NA	NA	NA	NA	NA	NA	NA
POOL	509518	07/20/09	7.76	22.9	579	122	NA	NA	NA	NA	NA	NA	NA	NA	NA	NA	NA	NA	NA	NA	NA	NA	NA	NA	NA
POOL	509518	10/20/09	7.22	21.2	577	122	NA	NA	NA	NA	NA	NA	NA	NA	NA	NA	NA	NA	NA	NA	NA	NA	NA	NA	NA
POWER	624535	02/12/08	7.11	18.9	428	15.5	6.1	0.1	7.00	7.00	<0.01	95	7.6	3.8	7.4	242	<2	< 2	242	310	312	0.99	5.8	5.8	0.0
POWER	624535	07/22/08	7.10	21.7	795	20.2	37.8	<0.1	24.1	24.1	<0.01	124	11	3.8	13.6	222	29	<2	251	550	479	1.15	8.2	7.8	-2.5
RAMIREZ	216425	02/04/08	7.47	21.7	408	7.6	NA	NA	NA	NA	NA	NA	NA	NA	NA	NA	NA	NA	NA	NA	NA	NA	NA	NA	NA
RAMIREZ	216425	05/06/08	7.19	22.7	405	8.3	NA	NA	NA	NA	NA	NA	NA	NA	NA	NA	NA	NA	NA	NA	NA	NA	NA	NA	NA
RAMIREZ	216425	07/17/08	7.32	24.5	439	8.8	NA	NA	NA	NA	NA	NA	NA	NA	NA	NA	NA	NA	NA	NA	NA	NA	NA	NA	NA
RAMIREZ	216425	10/27/08	7.41	22.2	412	7.3	NA	NA	NA	NA	NA	NA	NA	NA	NA	NA	NA	NA	NA	NA	NA	NA	NA	NA	NA
RAMIREZ	216425	01/29/09	7.24	22.2	301	8.3	NA	NA	NA	NA	NA	NA	NA	NA	NA	NA	NA	NA	NA	NA	NA	NA	NA	NA	NA
RAMIREZ	216425	04/16/09	7.49	22.4	344	7.6	NA	NA	NA	NA	NA	NA	NA	NA	NA	NA	NA	NA	NA	NA	NA	NA	NA	NA	NA
RAMIREZ	216425	07/10/09	7.52	23.9	411	6.4	NA	NA	NA	NA	NA	NA	NA	NA	NA	NA	NA	NA	NA	NA	NA	NA	NA	NA	NA
RAMIREZ	216425	10/06/09	7.30	23.8	388	8.4	NA	NA	NA	NA	NA	NA	NA	NA	NA	NA	NA	NA	NA	NA	NA	NA	NA	NA	NA
RAY	803772	02/15/08	7.30	19.1	1540	159	NA	NA	NA	NA	NA	NA	NA	NA	NA	NA	NA	NA	NA	NA	NA	NA	NA	NA	NA
RAY [1]	803772	04/21/08	6.92	21.3	1418	125	NA	NA	NA	NA	NA	NA	NA	NA	NA	NA	NA	NA	NA	NA	NA	NA	NA	NA	NA
RAY [1]	803772	05/13/08	7.05	20.9	1418	123	NA	NA	NA	NA	NA	NA	NA	NA	NA	NA	NA	NA	NA	NA	NA	NA	NA	NA	NA
RAY [1]	803772	06/23/08	6.87	21.1	1593	130	NA	NA	NA	NA	NA	NA	NA	NA	NA	NA	NA	NA	NA	NA	NA	NA	NA	NA	NA
RAY [1]	803772	07/29/08	6.98	21.8	1411	120	NA	NA	NA	NA	NA	NA	NA	NA	NA	NA	NA	NA	NA	NA	NA	NA	NA	NA	NA
RAY [1]	803772	08/28/08	M	21.1	1519	129	NA	NA	NA	NA	NA	NA	NA	NA	NA	NA	NA	NA	NA	NA	NA	NA	NA	NA	NA
RAY [1]	803772	09/23/08	6.90	22.2	1519	125	NA	NA	NA	NA	NA	NA	NA	NA	NA	NA	NA	NA	NA	NA	NA	NA	NA	NA	NA
RAY	803772	10/22/08	6.96	20.8	1604	145	NA	NA	NA	NA	NA	NA	NA	NA	NA	NA	NA	NA	NA	NA	NA	NA	NA	NA	NA
RAY	803772	01/20/09	6.92	20.6	1355	88	NA	NA	NA	NA	NA	NA	NA	NA	NA	NA	NA	NA	NA	NA	NA	NA	NA	NA	NA
RAY	803772	04/08/09	6.85	21.4	1759	178	NA	NA	NA	NA	NA	NA	NA	NA	NA	NA	NA	NA	NA	NA	NA	NA	NA	NA	NA
RAY	803772	07/09/09	6.93	22.3	1434	126	NA	NA	NA	NA	NA	NA	NA	NA	NA	NA	NA	NA	NA	NA	NA	NA	NA	NA	NA
RAY	803772	10/07/09	6.98	21.3	1288	127	NA	NA	NA	NA	NA	NA	NA	NA	NA	NA	NA	NA	NA	NA	NA	NA	NA	NA	NA
ROGERS 803	641803	02/07/08	7.45	18.6	601	138	13.2	0.2	4.69	4.71	0.02	94	11.7	3.0	26.6	148	<2	<2	148	410	383	1.07	6.3	6.9	4.5
ROGERS 803 [1]	641803	04/21/08	7.32	21.4	552	128	NA	NA	NA	NA	NA	NA	NA	NA	NA	NA	NA	NA	NA	NA	NA	NA	NA	NA	NA
ROGERS 803 [1]	641803	05/08/08	7.14	21.2	622	141	NA	NA	NA	NA	NA	NA	NA	NA	NA	NA	NA	NA	NA	NA	NA	NA	NA	NA	NA
ROGERS 803 [1]	641803	06/23/08	7.06	22.9	660	129	NA	NA	NA	NA	NA	NA	NA	NA	NA	NA	NA	NA	NA	NA	NA	NA	NA	NA	NA
ROGERS 803 [1]	641803	07/29/08	6.78	23.1	339	134	13.1	0.2	4.30	4.30	<0.01	92.5	12.6	3.3	28.7	149	<2	<2	149	430	393	1.09	6.4	7.0	4.5
ROGERS 803 [1]	641803	08/28/08	7.18	21.6	635	128	NA	NA	NA	NA	NA	NA	NA	NA	NA	NA	NA	NA	NA	NA	NA	NA	NA	NA	NA
ROGERS 803 [1]	641803	09/23/08	7.24	21.9	599	133	NA	NA	NA	NA	NA	NA	NA	NA	NA	NA	NA	NA	NA	NA	NA	NA	NA	NA	NA
ROGERS 803	641803	10/22/08	7.36	21.3	650	144	NA	NA	NA	NA	NA	NA	NA	NA	NA	NA	NA	NA	NA	NA	NA	NA	NA	NA	NA
ROGERS 803	641803	02/10/09	7.42	17.9	475	141	NA	NA	NA	NA	NA	NA	NA	NA	NA	NA	NA	NA	NA	NA	NA	NA	NA	NA	NA
ROGERS 803	641803	04/29/09	7.52	21.9	506	211	NA	NA	NA	NA	NA	NA	NA	NA	NA	NA	NA	NA	NA	NA	NA	NA	NA	NA	NA
ROGERS 803	641803	08/03/09	7.39	24.2	674	150	NA	NA	NA	NA	NA	NA	NA	NA	NA	NA	NA	NA	NA	NA	NA	NA	NA	NA	NA
ROGERS 596 [2]	641803	10/19/09	6.89	23.3	1360	590	NA	NA	NA	NA	NA	NA	NA	NA	NA	NA	NA	NA	NA	NA	NA	NA	NA	NA	NA
ROGERS 596	641803	11/05/09	6.79	21.9	1418	540	NA	NA	NA	NA	NA	NA	NA	NA	NA	NA	NA	NA	NA	NA	NA	NA	NA	NA	NA
ROGERS E	216018	02/04/08	7.40	21.0	435	4.6	NA	NA	NA	NA	NA	NA	NA	NA	NA	NA	NA	NA	NA	NA	NA	NA	NA	NA	NA
ROGERS E	216018	05/07/08	7.18	22.2	415	5.9	NA	NA	NA	NA	NA	NA	NA	NA	NA	NA	NA	NA	NA	NA	NA	NA	NA	NA	NA
ROGERS E	216018	07/17/08	7.28	23.0	446	7.1	NA	NA	NA	NA	NA	NA	NA	NA	NA	NA	NA	NA	NA	NA	NA	NA	NA	NA	NA
ROGERS E	216018	10/27/08	7.38	21.4	434	15.7	NA	NA	NA	NA	NA	NA	NA	NA	NA	NA	NA	NA	NA	NA	NA	NA	NA	NA	NA
ROGERS E	216018	02/10/09	7.51	20.7	322	5.4	NA	NA	NA	NA	NA	NA	NA	NA	NA	NA	NA	NA	NA	NA	NA	NA	NA	NA	NA
ROGERS E	216018	04/16/09	7.48	22.0	361	4.9	NA	NA	NA	NA	NA	NA	NA	NA	NA	NA	NA	NA	NA	NA	NA	NA	NA	NA	NA
ROGERS E	216018	07/13/09	7.34	22.6	420	3.8	NA	NA	NA	NA	NA	NA	NA	NA	NA	NA	NA	NA	NA	NA	NA	NA	NA	NA	NA
ROGERS E	216018	10/06/09	7.31	22.3	407	5.8	NA	NA	NA	NA	NA	NA	NA	NA	NA	NA	NA	NA	NA	NA	NA	NA	NA	NA	NA
RUIZ	531770	02/05/08	7.73	18.2	445	263	NA	NA	NA	NA	NA	NA	NA	NA	NA	NA	NA	NA	NA	NA	NA	NA	NA	NA	NA
RUIZ	531770	05/15/08	7.23	25.9	965	265	NA	NA	NA	NA	NA	NA	NA	NA	NA	NA	NA	NA	NA	NA	NA	NA	NA	NA	NA
RUIZ	531770	07/30/08	6.99	22.1	999	243	NA	NA	NA	NA	NA	NA	NA	NA	NA	NA	NA	NA	NA	NA	NA	NA	NA	NA	NA
RUIZ	531770	10/20/08	7.04	22.0	995	238	NA	NA	NA	NA	NA	NA	NA	NA	NA	NA	NA	NA	NA	NA	NA	NA	NA	NA	NA
RUIZ	531770	02/12/09	6.94	20.9	748	254	NA	NA	NA	NA	NA	NA	NA	NA	NA	NA	NA	NA	NA	NA	NA	NA	NA	NA	NA
RUIZ	531770	04/21/09	7.18	22.3	759	227	NA	NA	NA	NA	NA	NA	NA	NA	NA	NA	NA	NA	NA	NA	NA	NA	NA	NA	NA
RUIZ	531770	08/03/09	7.05	22.9	1029	221	NA	NA	NA	NA	NA	NA	NA	NA	NA	NA	NA	NA	NA	NA	NA	NA	NA	NA	NA
RUIZ	531770	10/28/09	7.09	20.6	920	227	NA	NA	NA	NA	NA	NA	NA	NA	NA	NA	NA	NA	NA	NA	NA	NA	NA	NA	NA
SCHWARTZ	210865	02/08/08	7.52	21.5	506	158	NA	NA	NA	NA	NA	NA	NA	NA	NA	NA	NA	NA	NA	NA	NA	NA	NA	NA	NA
SCHWARTZ [1]	210865	04/21/08	7.23	21.7	563	122	NA	NA	NA	NA	NA	NA	NA	NA	NA	NA	NA	NA	NA	NA	NA	NA	NA	NA	NA
SCHWARTZ [1]	210865	05/19/08	7.38	22.4	629	130	NA	NA	NA	NA	NA	NA	NA	NA	NA	NA	NA	NA	NA	NA	NA	NA	NA	NA	NA
SCHWARTZ [1]	210865	06/23/08	7.02	22.1	674	129	NA	NA	NA	NA	NA	NA	NA	NA	NA	NA	NA	NA	NA	NA	NA	NA	NA	NA	NA
SCHWARTZ [1]	210865	07/29/08	7.25	22.4	955	245	NA	NA	NA	NA	NA	NA	NA	NA	NA	NA	NA	NA	NA	NA	NA	NA	NA	NA	NA
SCHWARTZ [1]	210865	08/28/08	M	22.3	669	131	NA	NA	NA	NA	NA	NA	NA	NA	NA	NA	NA	NA	NA	NA	NA	NA	NA	NA	NA
SCHWARTZ [1]	210865	09/23/08	7.27	22.2	607	124	NA	NA	NA	NA	NA	NA	NA	NA	NA	NA	NA	NA	NA	NA	NA	NA	NA	NA	NA
SCHWARTZ [1]	210865	10/22/08	7.31	22.0	653	135	NA	NA	NA	NA	NA	NA	NA	NA	NA	NA	NA	NA	NA	NA	NA	NA	NA	NA	NA
SCHWARTZ [1]	210865	11/19/08	7.38	21.1	612	140	NA	NA	NA	NA	NA	NA	NA	NA	NA	NA	NA	NA	NA	NA	NA	NA	NA	NA	NA
SCHWARTZ [1]	210865	12/17/08	6.78	21.6	472	144	NA	NA	NA	NA	NA	NA	NA	NA	NA	NA	NA	NA	NA	NA	NA	NA	NA	NA	NA
SCHWARTZ [1]	210865	01/29/09	7.08	22.0	475	124	NA	NA	NA	NA	NA	NA	NA	NA	NA	NA	NA	NA	NA	NA	NA	NA	NA	NA	NA
SCHWARTZ [1]	210865	02/23/09	7.33	22.1	610	123	NA	NA	NA	NA	NA	NA	NA	NA	NA	NA	NA	NA	NA	NA	NA	NA	NA	NA	NA
SCHWARTZ	210865	04/17/09	7.46	22.2	520	120	NA	NA	NA	NA	NA	NA	NA	NA	NA	NA	NA	NA	NA	NA	NA	NA	NA	NA	NA
SCHWARTZ	210865	07/10/09	7.52	22.8	651	116	NA	NA	NA	NA	NA	NA	NA	NA	NA	NA	NA	NA	NA	NA	NA	NA	NA	NA	NA
SCHWARTZ DUP	210865	07/10/09	7.52	22.8	651	117	NA	NA	NA	NA	NA	NA	NA	NA	NA	NA	NA	NA	NA	NA	NA	NA	NA	NA	NA
SCHWARTZ	210865	10/06/09	7.27	22.5	613	120	NA	NA	NA	NA	NA	NA	NA	NA	NA	NA	NA	NA	NA	NA	NA	NA	NA	NA	NA
SRC	211345	04/23/08	7.57	25.8	380	19	10	0.2	3.61	3.61	<0.01	25.8	16.3	2.1	48.2	174	<2	<2	174	230	NA	NA	NA	NA	NA
SRC	211345	08/05/08	7.40	27.2	452	15.4	10.4	0.2	3.74	3.74	<0.01	26.8	17.8	2.0	44.6	173	<2	<2	173	250	238	1.05	4.3	4.8	5.5
SWAN	NR	02/13/08	7.28	20.7	467	24.1	NA	NA	NA	NA	NA	NA	NA	NA	NA	NA	NA	NA	NA	NA	NA	NA	NA	NA	NA
SWAN	NR	05/14/08	7.24	21.2	479	23.7	NA	NA	NA	NA	NA	NA	NA	NA	NA	NA	NA	NA	NA	NA	NA	NA	NA	NA	NA
SWAN	NR	07/24/08	7.35	22.4	506	18	NA	NA	NA	NA	NA	NA	NA	NA	NA	NA	NA	NA	NA	NA	NA	NA	NA	NA	NA
SWAN	NR	10/16/08	7.32	20.7	488	19	NA	NA	NA	NA	NA	NA	NA	NA	NA	NA	NA	NA	NA	NA	NA	NA	NA	NA	NA
SWAN	NR	01/20/09	7.05	20.4	391	19.8	NA	NA	NA	NA	NA	NA	NA	NA	NA	NA	NA	NA	NA	NA	NA	NA	NA	NA	NA

TABLE 2
Compilation of Analytical Results
For Inorganic Analytes and Field Parameters

Well Name	ADWR 55 Registry No.	Sample Date	pH (SU)	Temp (deg C)	SC (µS/cm)	Sulfate, dissolved	Chloride, dissolved	Fluoride, dissolved	Nitrate, dissolved	Nitrate/Nitrite, dissolved	Nitrite, dissolved	Calcium, dissolved	Magnesium, dissolved	Potassium, dissolved	Sodium, dissolved	Bicarbonate as CaCO3	Carbonate as CaCO3	Hydroxide as CaCO3	Total Alkalinity	Residue, Filterable (TDS) @ 180ºC	TDS (calculated)	TDS Ratio (measured/ calculated)	Sum of Anions (meq/L)	Sum of Cations (meq/L)	Cation/Anion Balance (%)
SWAN	NR	04/07/09	7.21	21.5	447	19.9	NA	NA	NA	NA	NA	NA	NA	NA	NA	NA	NA	NA	NA	NA	NA	NA	NA	NA	NA
SWAN	NR	07/08/09	7.18	23.1	473	18.5	NA	NA	NA	NA	NA	NA	NA	NA	NA	NA	NA	NA	NA	NA	NA	NA	NA	NA	NA
SWAN	NR	10/05/09	7.18	21.4	496	19.7	NA	NA	NA	NA	NA	NA	NA	NA	NA	NA	NA	NA	NA	NA	NA	NA	NA	NA	NA
TM-02A	522574	03/04/08	8.67	22.6	302	12.3	8.6	0.3	<0.02	0.02	0.02	12.6	5.8	2.2	58.0	146	9	<2	155	190	196	0.97	3.6	3.7	1.4
TM-02A	522574	05/23/08	7.75	22.9	321	14.7	NA	NA	NA	NA	NA	NA	NA	NA	NA	NA	NA	NA	NA	NA	NA	NA	NA	NA	NA
TM-02A	522574	08/15/08	7.84	26.4	369	14.4	8.2	0.2	0.25	0.3	<0.01	14.7	5.2	2.4	60.2	143	8	<2	151	190	200	0.95	3.5	3.8	4.1
TM-02A	522574	10/30/08	8.07	23.9	375	21.9	NA	NA	NA	NA	NA	NA	NA	NA	NA	NA	NA	NA	NA	NA	NA	NA	NA	NA	NA
TM-02A	522574	02/24/09	8.10	24.8	340	20.3	NA	NA	NA	NA	NA	NA	NA	NA	NA	NA	NA	NA	NA	NA	NA	NA	NA	NA	NA
TM-02A	522574	05/06/09	8.06	26.7	320	18.7	NA	NA	NA	NA	NA	NA	NA	NA	NA	NA	NA	NA	NA	NA	NA	NA	NA	NA	NA
TM-02A	522574	08/12/09	8.34	26.9	398	20	NA	NA	NA	NA	NA	NA	NA	NA	NA	NA	NA	NA	NA	NA	NA	NA	NA	NA	NA
TM-02A	522574	11/04/09	8.16	26.3	381	21.8	NA	NA	NA	NA	NA	NA	NA	NA	NA	NA	NA	NA	NA	NA	NA	NA	NA	NA	NA
TM-03	522575	05/20/08	7.51	22.2	778	110	NA	NA	NA	NA	NA	NA	NA	NA	NA	NA	NA	NA	NA	NA	NA	NA	NA	NA	NA
TM-03	522575	08/06/08	7.08	21.6	828	97	40.7	0.2	7.68	7.68	<0.01	94.3	36.6	3.5	27.8	221	<2	<2	221	510	467	1.09	8.1	9.0	5.3
TM-03	522575	11/12/08	7.47	20.5	590	128	NA	NA	NA	NA	NA	NA	NA	NA	NA	NA	NA	NA	NA	NA	NA	NA	NA	NA	NA
TM-03	522575	02/26/09	7.21	21.8	737	107	NA	NA	NA	NA	NA	NA	NA	NA	NA	NA	NA	NA	NA	NA	NA	NA	NA	NA	NA
TM-03 DUP	522575	02/26/09	7.21	21.8	737	102	NA	NA	NA	NA	NA	NA	NA	NA	NA	NA	NA	NA	NA	NA	NA	NA	NA	NA	NA
TM-03	522575	05/13/09	7.47	22.2	695	109	NA	NA	NA	NA	NA	NA	NA	NA	NA	NA	NA	NA	NA	NA	NA	NA	NA	NA	NA
TM-03	522575	08/18/09	7.48	22.4	822	98	NA	NA	NA	NA	NA	NA	NA	NA	NA	NA	NA	NA	NA	NA	NA	NA	NA	NA	NA
TM-03	522575	11/10/09	7.55	21.8	761	106	NA	NA	NA	NA	NA	NA	NA	NA	NA	NA	NA	NA	NA	NA	NA	NA	NA	NA	NA
TM-06 MILLER	522695	02/27/08	7.44	19.6	457	13.9	7.1	0.3	0.96	0.96	<0.01	42.2	19	1.7	54.3	218	<2	<2	218	310	274	1.13	4.9	6.1	10.9
TM-06 MILLER	522695	05/20/08	7.50	20.7	506	32.7	NA	NA	NA	NA	NA	NA	NA	NA	NA	NA	NA	NA	NA	NA	NA	NA	NA	NA	NA
TM-06 MILLER	522695	08/04/08	7.41	20.7	529	31.3	18	0.7	0.89	0.89	<0.01	37.8	19.5	1.9	52.1	210	<2	<2	210	300	291	1.03	5.4	5.8	3.6
TM-06 MILLER	522695	10/29/08	7.55	20.2	531	34.5	NA	NA	NA	NA	NA	NA	NA	NA	NA	NA	NA	NA	NA	NA	NA	NA	NA	NA	NA
TM-06 MILLER	522695	02/26/09	7.18	20.4	574	32.7	NA	NA	NA	NA	NA	NA	NA	NA	NA	NA	NA	NA	NA	NA	NA	NA	NA	NA	NA
TM-06 MILLER	522695	05/13/09	7.35	20.9	465	30.6	NA	NA	NA	NA	NA	NA	NA	NA	NA	NA	NA	NA	NA	NA	NA	NA	NA	NA	NA
TM-06 MILLER	522695	08/18/09	7.50	20.9	560	30.9	NA	NA	NA	NA	NA	NA	NA	NA	NA	NA	NA	NA	NA	NA	NA	NA	NA	NA	NA
TM-06 MILLER DUP	522695	08/18/09	7.50	20.9	560	29.9	NA	NA	NA	NA	NA	NA	NA	NA	NA	NA	NA	NA	NA	NA	NA	NA	NA	NA	NA
TM-06 MILLER	522695	11/12/09	7.53	20.4	530	31.1	NA	NA	NA	NA	NA	NA	NA	NA	NA	NA	NA	NA	NA	NA	NA	NA	NA	NA	NA
TM-07	522576	03/06/08	7.54	20.8	726	22.5	9	0.2	3.04	3.04	<0.01	49	15.8	2.0	22.6	133	9	<2	142	220	223	0.10	3.7	4.7	11.9
TM-07	522576	05/22/08	6.96	20.1	385	22.9	NA	NA	NA	NA	NA	NA	NA	NA	NA	NA	NA	NA	NA	NA	NA	NA	NA	NA	NA
TM-07	522576	08/06/08	7.04	22.8	519	22.2	8.9	0.2	2.52	2.52	<0.01	45.8	14.7	1.9	20.5	157	<2	<2	159	240	220	1.09	4.0	4.4	4.8
TM-07	522576	11/04/08	7.76	20.6	347	31.2	NA	NA	NA	NA	NA	NA	NA	NA	NA	NA	NA	NA	NA	NA	NA	NA	NA	NA	NA
TM-07	522576	02/20/09	7.77	19.9	376	22.5	NA	NA	NA	NA	NA	NA	NA	NA	NA	NA	NA	NA	NA	NA	NA	NA	NA	NA	NA
TM-07	522576	05/13/09	7.30	22.9	559	130	NA	NA	NA	NA	NA	NA	NA	NA	NA	NA	NA	NA	NA	NA	NA	NA	NA	NA	NA
TM-07	522576	08/17/09	7.60	22.6	442	134	NA	NA	NA	NA	NA	NA	NA	NA	NA	NA	NA	NA	NA	NA	NA	NA	NA	NA	NA
TM-07	522576	11/03/09	7.85	21.8	441	134	NA	NA	NA	NA	NA	NA	NA	NA	NA	NA	NA	NA	NA	NA	NA	NA	NA	NA	NA
TM-08 SWAN	522817	02/13/08	7.63	24.1	511	24.1	32.1	0.3	5.30	5.30	<0.01	43.4	21.4	4.9	35.5	204	<2	< 2	204	310	296	1.1	5.6	5.6	0.0
TM-08 SWAN	522817	05/14/08	7.44	24.4	480	12.6	NA	NA	NA	NA	NA	NA	NA	NA	NA	NA	NA	NA	NA	NA	NA	NA	NA	NA	NA
TM-08 SWAN	522817	07/23/08	7.76	28.1	522	12.6	14.8	0.3	2.86	2.86	<0.01	<0.02	<0.02	1.1	128	204	11	<2	215	310	303	1.02	5.2	5.6	3.7
TM-15 MILLER	522699	02/27/08	7.66	21.9	344	14	7.1	0.4	1.56	1.56	<0.01	32.9	18	2.0	32.4	181	2	<2	183	220	224	0.98	4.2	4.6	4.5
TM-15 MILLER	522699	05/23/08	7.54	22.1	371	14.4	NA	NA	NA	NA	NA	NA	NA	NA	NA	NA	NA	NA	NA	NA	NA	NA	NA	NA	NA
TM-15 MILLER	522699	08/05/08	7.42	23.3	413	13.7	7	0.3	1.99	1.99	<0.01	29.8	18.9	2.0	32.0	173	<2	<2	174	210	216	0.97	4.1	4.5	4.7
TM-15 MILLER	522699	10/28/08	7.63	22.6	387	18.6	NA	NA	NA	NA	NA	NA	NA	NA	NA	NA	NA	NA	NA	NA	NA	NA	NA	NA	NA
TM-15 MILLER DUP	522699	10/28/08	7.63	22.6	387	18.8	NA	NA	NA	NA	NA	NA	NA	NA	NA	NA	NA	NA	NA	NA	NA	NA	NA	NA	NA
TM-15 MILLER	522699	02/26/09	7.57	22.0	373	14.6	NA	NA	NA	NA	NA	NA	NA	NA	NA	NA	NA	NA	NA	NA	NA	NA	NA	NA	NA
TM-15 MILLER	522699	05/13/09	7.61	23.1	344	13.7	NA	NA	NA	NA	NA	NA	NA	NA	NA	NA	NA	NA	NA	NA	NA	NA	NA	NA	NA
TM-15 MILLER	522699	08/17/09	7.73	23.2	398	14.2	NA	NA	NA	NA	NA	NA	NA	NA	NA	NA	NA	NA	NA	NA	NA	NA	NA	NA	NA
TM-15 MILLER	522699	11/03/09	7.73	23.4	414	14.8	NA	NA	NA	NA	NA	NA	NA	NA	NA	NA	NA	NA	NA	NA	NA	NA	NA	NA	NA
TM-16	522578	03/05/08	7.17	20.6	1351	497	28.9	<0.1	6.80	6.90	<0.01	225	51.7	13.4	30.7	205	<2	<2	205	1030	1000	1.03	15.8	17.2	4.2
TM-16	522578	05/22/08	7.05	20.5	1304	522	NA	NA	NA	NA	NA	NA	NA	NA	NA	NA	NA	NA	NA	NA	NA	NA	NA	NA	NA
TM-16	522578	08/06/08	6.67	20.9	1410	466	28.1	<0.1	8.07	8.07	<0.01	215	52.7	13.3	30.0	191	<2	<2	191	1070	955	1.12	15.0	16.7	5.4
TM-16	522578	11/05/08	7.14	19.8	1162	547	NA	NA	NA	NA	NA	NA	NA	NA	NA	NA	NA	NA	NA	NA	NA	NA	NA	NA	NA
TM-16	522578	02/20/09	6.90	21.1	1292	492	NA	NA	NA	NA	NA	NA	NA	NA	NA	NA	NA	NA	NA	NA	NA	NA	NA	NA	NA
TM-16	522578	05/13/09	6.93	21.1	1179	484	NA	NA	NA	NA	NA	NA	NA	NA	NA	NA	NA	NA	NA	NA	NA	NA	NA	NA	NA
TM-16	522578	08/19/09	7.08	21.2	1354	468	NA	NA	NA	NA	NA	NA	NA	NA	NA	NA	NA	NA	NA	NA	NA	NA	NA	NA	NA
TM-16	522578	11/10/09	7.02	21.0	1310	505	NA	NA	NA	NA	NA	NA	NA	NA	NA	NA	NA	NA	NA	NA	NA	NA	NA	NA	NA
TM-19A	522581	03/06/08	8.02	22.2	240	56.1	15.4	0.1	0.26	0.26	<0.01	37.9	11.6	3.0	57.7	119	19	<2	138	280	273	1.03	4.3	5.4	11.3
TM-19A	522581	05/22/08	7.36	24.0	501	64.5	NA	NA	NA	NA	NA	NA	NA	NA	NA	NA	NA	NA	NA	NA	NA	NA	NA	NA	NA
TM-19A	522581	08/06/08	7.32	22.6	494	55.3	15.4	0.1	0.09	0.09	<0.01	37.3	10.8	2.9	53.0	153	5	<2	158	270	272	0.99	4.7	5.1	4.1
TM-19A	522581	11/18/08	7.79	24.3	365	66.3	NA	NA	NA	NA	NA	NA	NA	NA	NA	NA	NA	NA	NA	NA	NA	NA	NA	NA	NA
TM-19A	522581	03/03/09	7.41	24.5	489	66.2	NA	NA	NA	NA	NA	NA	NA	NA	NA	NA	NA	NA	NA	NA	NA	NA	NA	NA	NA
TM-19A	522581	04/22/09	7.44	24.3	494	62.5	NA	NA	NA	NA	NA	NA	NA	NA	NA	NA	NA	NA	NA	NA	NA	NA	NA	NA	NA
TM-19A	522581	08/12/09	7.61	24.4	554	61.3	NA	NA	NA	NA	NA	NA	NA	NA	NA	NA	NA	NA	NA	NA	NA	NA	NA	NA	NA
TM-19A	522581	11/04/09	7.47	24.2	522	63	NA	NA	NA	NA	NA	NA	NA	NA	NA	NA	NA	NA	NA	NA	NA	NA	NA	NA	NA
TM-42	562554	03/05/08	7.10	20.8	1342	492	27	0.2	6.55	6.55	<0.01	185	55.8	10.4	37.9	186	<2	<2	186	980	939	1.04	15.1	15.8	2.3
TM-42	562554	05/22/08	7.05	21.4	1270	483	NA	NA	NA	NA	NA	NA	NA	NA	NA	NA	NA	NA	NA	NA	NA	NA	NA	NA	NA
TM-42	562554	08/06/08	6.69	22.0	1388	467	27.3	0.2	7.20	7.20	<0.01	191	60.7	10.1	38.7	208	<2	<2	208	1010	952	1.04	15.3	16.5	3.8
TM-42	562554	11/06/08	6.90	21.0	1025	477	NA	NA	NA	NA	NA	NA	NA	NA	NA	NA	NA	NA	NA	NA	NA	NA	NA	NA	NA
TM-42	562554	02/18/09	6.72	22.3	1245	429	NA	NA	NA	NA	NA	NA	NA	NA	NA	NA	NA	NA	NA	NA	NA	NA	NA	NA	NA
TM-42	562554	05/07/09	6.88	24.5	1155	430	NA	NA	NA	NA	NA	NA	NA	NA	NA	NA	NA	NA	NA	NA	NA	NA	NA	NA	NA
TM-42 DUP	562554	05/07/09	6.88	24.5	1155	445	NA	NA	NA	NA	NA	NA	NA	NA	NA	NA	NA	NA	NA	NA	NA	NA	NA	NA	NA
TM-42	562554	08/18/09	7.04	24.4	1336	428	NA	NA	NA	NA	NA	NA	NA	NA	NA	NA	NA	NA	NA	NA	NA	NA	NA	NA	NA
TM-42	562554	11/03/09	7.07	23.1	1266	430	NA	NA	NA	NA	NA	NA	NA	NA	NA	NA	NA	NA	NA	NA	NA	NA	NA	NA	NA
TM-43	564729	03/03/08	8.57	21.0	341	2.1	7.7	0.3	0.04	0.04	<0.01	10.1	5.7	2.2	79.4	197	20	<2	217	250	246	1.02	4.6	4.5	-1.1
TM-43	564729	08/04/08	8.14	25.7	436	<5	12	<1	0.25	0.25	<0.01	10.4	5.8	2.0	79.7	174	12	<2	186	270	227	1.19	4.0	4.5	5.9
TM-43A	564726	03/03/08	6.17	19.9	2788	1420	31	<0.2	0.99	0.99	<0.01	570	181	4.5	42.1	713	<2	<2	713	3000	2680	1.19	45.0	45.0	0.3
TM-43A	564726	08/04/08	6.03	21.6	3149	1320	30	<0.2	1.31	1.31	<0.01	577	188	4.7	40.5	658	<2	<2	658	2950	2560	1.15	41.8	46.2	5.0
TM-43B	565004	03/03/08	6.79	20.6	514	0.7	5	<0.1	0.05	0.06	0.01	54.6	23.8	2.9	47.9	338	<2	<2	338	350	338	1.04	6.9	6.8	-0.7
TM-43B	565004	08/05/08	6.89	21.0	507	31.8	4.7	<0.1	0.03	0.03	<0.01	47.5	21.5	2.6	44.9	231	<2	<2	231	300	292	1.03	5.4	6.1	6.1
TM-43B DUP	565004	08/05/08	6.89	21.0	507	32.5	4.7	<0.1	0.11	0.11	<0.01	47.9	21.7	2.5	44.9	234	<2	<2	234	310	295	1.05	5.5	6.2	6.0
TVI 236	802236	03/20/08	7.48	20.0	488	31.3	26	0.1	3.90	3.93	0.03	70.5	9.3	1.9	25.6	178	<2	<2	178	310	289	1.07	5.2	5.4	1.9
TVI 236	802236	05/07/08	7.13	20.4	494	32.6	NA	NA	NA	NA	NA	NA	NA	NA	NA	NA	NA	NA	NA	NA	NA	NA	NA	NA	NA
TVI 236	802236	07/15/08	7.39	21.9	532	37.6	23.5	0.2	3.46	3.46	<0.01	70.4	9.3	1.8	26.3	161	11	<2	173	310	292	1.06	5.1	5.4	2.9
TVI 236	802236	10/15/08	7.45	22.3	490	36.6	NA	NA	NA	NA	NA	NA	NA	NA	NA	NA	NA	NA	NA	NA	NA	NA	NA	NA	NA
TVI 236	802236	02/11/09	7.32	20.1	391	27.6	NA	NA	NA	NA	NA	NA	NA	NA	NA	NA	NA	NA	NA	NA	NA	NA	NA	NA	NA
TVI 236	802236	04/17/09	7.36	19.3	418	28.1	NA	NA	NA	NA	NA	NA	NA	NA	NA	NA	NA	NA	NA	NA	NA	NA	NA	NA	NA
TVI 236 DUP	802236	04/17/09	7.36	19.3	418	28.3	NA	NA	NA	NA	NA	NA	NA	NA	NA	NA	NA	NA	NA	NA	NA	NA	NA	NA	NA
TVI 236	802236	07/21/09	7.59	22.9	484	31.3	NA	NA	NA	NA	NA	NA	NA	NA	NA	NA	NA	NA	NA	NA	NA	NA	NA	NA	NA
TVI 236	802236	10/19/09	7.31	22.1	513	33.2	NA	NA	NA	NA	NA	NA	NA	NA	NA	NA	NA	NA	NA	NA	NA	NA	NA	NA	NA
TVI 875	568875	02/21/08	7.28	21.1	739	244	20.1	0.2	2.99	2.99	<0.01	120	16.1	2.9	41.1	161	11	<2	172	630	565	1.12	9.3	9.2	-0.5
TVI 875	568875	05/07/08	7.09	21.2	833	250	NA	NA	NA	NA	NA	NA	NA	NA	NA	NA	NA	NA	NA	NA	NA	NA	NA	NA	NA
TVI 875	568875	07/15/08	7.27	22.4	925	274	20.2	0.2	3.00	3.00	<0.01	131	17.4	2.8	39.6	148	11	<2	160	640	598	1.07	9.7	9.7	0.0
TVI 875	568875	10/15/08	7.26	22.1	878	245	NA	NA	NA	NA	NA	NA	NA	NA	NA	NA	NA	NA	NA	NA	NA	NA	NA	NA	NA
TVI 875	568875	02/11/09	7.20	20.7	738	312	NA	NA	NA	NA	NA	NA	NA	NA	NA	NA	NA	NA	NA	NA	NA	NA	NA	NA	NA
TVI 875	568875	04/17/09	7.31	21.5	690	251	NA	NA	NA	NA	NA	NA	NA	NA	NA	NA	NA	NA	NA	NA	NA	NA	NA	NA	NA

TABLE 2
Compilation of Analytical Results
For Inorganic Analytes and Field Parameters

Well Name	ADWR 55 Registry No.	Sample Date	pH (SU)	Temp (deg C)	SC (µS/cm)	Sulfate, dissolved	Chloride, dissolved	Fluoride, dissolved	Nitrate, dissolved	Nitrate/Nitrite, dissolved	Nitrite, dissolved	Calcium, dissolved	Magnesium, dissolved	Potassium, dissolved	Sodium, dissolved	Bicarbonate as CaCO3	Carbonate as CaCO3	Hydroxide as CaCO3	Total Alkalinity	Residue, Filterable (TDS) @ 180ºC	TDS (calculated)	TDS Ratio (measured/ calculated)	Sum of Anions (meq/L)	Sum of Cations (meq/L)	Cation/Anion Balance (%)
TVI 875	568875	07/21/09	7.47	22.2	812	236	NA	NA	NA	NA	NA	NA	NA	NA	NA	NA	NA	NA	NA	NA	NA	NA	NA	NA	NA
TVI 875	568875	10/19/09	7.23	21.9	822	247	NA	NA	NA	NA	NA	NA	NA	NA	NA	NA	NA	NA	NA	NA	NA	NA	NA	NA	NA
WALKER	200393	02/13/08	7.05	20.2	650	20	4	0.2	2.26	2.26	<0.01	117	14.4	3.6	14.3	355	<2	<2	355	440	396	1.11	7.8	7.7	-0.6
WALKER	200393	07/23/08	7.25	20.7	740	45.4	37.8	0.3	7.24	7.24	<0.01	89	27.9	2.9	28.6	250	7	<2	257	450	421	1.07	7.6	8.0	2.6
WEED	544535	02/14/08	7.74	21.7	323	11.1	9	NA	1.72	1.72	<0.02	35.6	14.5	2.2	30.0	162	5	<2	168	230	212	1.08	3.9	4.3	4.9
WEED	544535	05/15/08	7.22	22.7	365	12.6	NA	NA	NA	NA	NA	NA	NA	NA	NA	NA	NA	NA	NA	NA	NA	NA	NA	NA	NA
WEED	544535	07/30/08	7.42	32.0	407	11.5	10.1	0.3	1.92	1.92	<0.01	34.1	13.6	2.2	29.4	163	2	<2	165	230	209	1.10	3.9	4.1	2.5
WEED	544535	10/20/08	8.10	31.6	405	10.2	NA	NA	NA	NA	NA	NA	NA	NA	NA	NA	NA	NA	NA	NA	NA	NA	NA	NA	NA
WEED	544535	02/13/09	7.66	21.0	303	12.6	NA	NA	NA	NA	NA	NA	NA	NA	NA	NA	NA	NA	NA	NA	NA	NA	NA	NA	NA
WEED	544535	04/22/09	7.46	22.2	368	11.6	NA	NA	NA	NA	NA	NA	NA	NA	NA	NA	NA	NA	NA	NA	NA	NA	NA	NA	NA
WEED	544535	07/16/09	7.50	21.9	365	10.8	NA	NA	NA	NA	NA	NA	NA	NA	NA	NA	NA	NA	NA	NA	NA	NA	NA	NA	NA
WEED	544535	10/20/09	7.34	21.6	381	12.7	NA	NA	NA	NA	NA	NA	NA	NA	NA	NA	NA	NA	NA	NA	NA	NA	NA	NA	NA
WEISKOPF	641802	02/15/08	7.48	20.0	1072	500	33.1	0.2	4.74	4.74	<0.01	218	31.4	4.3	35.7	177	<2	<2	177	1010	950	1.06	15.3	15.2	-0.3
WEISKOPF	641802	05/07/08	7.10	21.8	1251	483	NA	NA	NA	NA	NA	NA	NA	NA	NA	NA	NA	NA	NA	NA	NA	NA	NA	NA	NA
WEISKOPF	641802	07/16/08	7.07	22.2	1399	560	26	0.1	4.29	4.29	<0.01	248	34.3	4.4	38.6	170	3	<2	173	1060	1040	1.0	16.3	17.0	2.1
WEISKOPF	641802	10/28/08	6.98	20.8	1401	602	NA	NA	NA	NA	NA	NA	NA	NA	NA	NA	NA	NA	NA	NA	NA	NA	NA	NA	NA
WEISKOPF	641802	01/29/09	6.79	20.7	1014	503	NA	NA	NA	NA	NA	NA	NA	NA	NA	NA	NA	NA	NA	NA	NA	NA	NA	NA	NA
WEISKOPF	641802	04/15/09	7.53	21.1	1164	503	NA	NA	NA	NA	NA	NA	NA	NA	NA	NA	NA	NA	NA	NA	NA	NA	NA	NA	NA
WEISKOPF	641802	07/15/09	7.84	22.1	1317	486	NA	NA	NA	NA	NA	NA	NA	NA	NA	NA	NA	NA	NA	NA	NA	NA	NA	NA	NA
WEISKOPF	641802	10/15/09	6.89	21.4	1216	484	NA	NA	NA	NA	NA	NA	NA	NA	NA	NA	NA	NA	NA	NA	NA	NA	NA	NA	NA
ZANDER	205126	02/04/08	7.24	19.7	392	5.7	NA	NA	NA	NA	NA	NA	NA	NA	NA	NA	NA	NA	NA	NA	NA	NA	NA	NA	NA
ZANDER	205126	05/06/08	7.26	21.2	404	6.3	NA	NA	NA	NA	NA	NA	NA	NA	NA	NA	NA	NA	NA	NA	NA	NA	NA	NA	NA
ZANDER	205126	07/16/08	6.92	22.9	441	6.9	NA	NA	NA	NA	NA	NA	NA	NA	NA	NA	NA	NA	NA	NA	NA	NA	NA	NA	NA
ZANDER	205126	10/28/08	7.40	21.2	415	15	NA	NA	NA	NA	NA	NA	NA	NA	NA	NA	NA	NA	NA	NA	NA	NA	NA	NA	NA
ZANDER	205126	02/10/09	7.50	20.4	317	6	NA	NA	NA	NA	NA	NA	NA	NA	NA	NA	NA	NA	NA	NA	NA	NA	NA	NA	NA
ZANDER	205126	04/16/09	7.47	21.7	352	5.5	NA	NA	NA	NA	NA	NA	NA	NA	NA	NA	NA	NA	NA	NA	NA	NA	NA	NA	NA
ZANDER	205126	07/14/09	7.36	22.9	418	4.5	NA	NA	NA	NA	NA	NA	NA	NA	NA	NA	NA	NA	NA	NA	NA	NA	NA	NA	NA
ZANDER	205126	10/13/09	7.41	21.7	407	6.3	NA	NA	NA	NA	NA	NA	NA	NA	NA	NA	NA	NA	NA	NA	NA	NA	NA	NA	NA

Notes:

All units are in milligrams per liter (mg/L) unless otherwise noted
deg C = degrees Celsius
meq/l = milliequivalent per liter
M = pH Meter Malfunction
NA = Not Analyzed
NR = No Record
ND = No Data
SC = Specific Conductance
SU = Standard Units
TDS = Total Dissolved Solids
µS/cm = microsiemens per centimeter

[1] Verified drinking water supply well, sample collected for sulfate trend analysis and interim action evaluation

[2] Well Previousely identified as ROGERS 803

TABLE 3
Compilation of Groundwater Elevation Data

Well Name	ADWR 55 Registry No.	UTM East	UTM North	Date	Measuring Point Elevation[1] (ft amsl)	Depth To Water (feet)	Groundwater Elevation (ft amsl)
ANDERSON	613396	601134.729	3468816.065	03/20/08	4580.34	145.46	4434.88
ANDERSON	613396	601134.729	3468816.065	05/05/08	4580.34	145.84	4434.50
ANDERSON	613396	601134.729	3468816.065	07/14/08	4580.34	146.16	4434.18
ANDERSON	613396	601134.729	3468816.065	10/15/08	4580.34	146.21	4434.13
ANDERSON	613396	601134.729	3468816.065	01/27/09	4580.34	145.97	4434.37
ANDERSON	613396	601134.729	3468816.065	04/14/09	4580.34	146.21	4434.13
ANDERSON	613396	601134.729	3468816.065	07/14/09	4580.34	146.88	4433.46
ANDERSON	613396	601134.729	3468816.065	10/12/09	4580.34	147.31	4433.03
AWC-02	616586	598907.911	3468549.357	08/27/08	4547.64	121.12	4426.52
AWC-02 [2]	616586	598907.911	3468549.357	04/08/08	4547.64	116	4431.64
AWC-02 [3]	616586	598907.911	3468549.357	10/23/08	4547.64	115	4432.64
AWC-02 [3]	616586	598907.911	3468549.357	04/22/09	4547.64	118	4429.64
AWC-02 [3]	616586	598907.911	3468549.357	Oct-09	4547.64	117	4430.64
AWC-03	616585	599090.322	3468681.898	08/27/08	4539.52	119.40	4420.12
AWC-03 [2]	616585	599090.322	3468681.898	04/08/08	4539.52	112	4427.52
AWC-03 [3]	616585	599090.322	3468681.898	10/23/08	4539.52	106	4433.52
AWC-03 [3]	616585	599090.322	3468681.898	04/22/09	4539.52	114	4425.52
AWC-03 [3]	616585	599090.322	3468681.898	Oct-09	4539.52	116	4423.52
AWC-04	616584	598949.929	3468717.084	08/18/08	4540.48	112.56	4427.92
AWC-04 [2]	616584	598949.929	3468717.084	04/08/08	4540.48	108	4432.48
AWC-04 [3]	616584	598949.929	3468717.084	10/23/08	4540.48	111.31	4429.17
AWC-04 [3]	616584	598949.929	3468717.084	04/22/09	4540.48	110	4430.48
AWC-04 [3]	616584	598949.929	3468717.084	Oct-09	4540.48	110	4430.48
AWC-05	590620	599269.904	3468541.692	08/27/08	4542.51	299.65	4242.86
AWC-05 [2]	590620	599269.904	3468541.692	04/08/08	4542.51	284	4258.51
AWC-05 [3]	590620	599269.904	3468541.692	10/23/08	4542.51	284	4258.51
AWC-05 [3]	590620	599269.904	3468541.692	04/22/09	4542.51	286	4256.51
AWC-05 [3]	590620	599269.904	3468541.692	06/03/09	4542.51	125	4417.51
AWC-05 [3]	590620	599269.904	3468541.692	Oct-09	4542.51	289	4253.51
BANKS 987	647987	606981.921	3469206.175	02/27/08	4648.18	208.00	4440.18
BANKS 987	647987	606981.921	3469206.175	05/12/08	4648.18	216.30	4431.88
BANKS 987	647987	606981.921	3469206.175	07/21/08	4648.18	228.95	4419.23
BANKS 987	647987	606981.921	3469206.175	10/13/08	4648.18	228.20	4419.98
BANKS 987	647987	606981.921	3469206.175	01/21/09	4648.18	206.64	4441.54
BANKS 987	647987	606981.921	3469206.175	04/08/09	4648.18	205.50	4442.68
BANKS 987	647987	606981.921	3469206.175	07/09/09	4648.18	235.68	4412.50
BANKS 987	647987	606981.921	3469206.175	10/07/09	4648.18	236.71	4411.47
BARTON 919	644919	606243.850	3469076.689	05/12/08	4692.36	113.71	4578.65
BARTON 919	644919	606243.850	3469076.689	07/23/08	4692.36	113.56	4578.80
BARTON 919	644919	606243.850	3469076.689	10/16/08	4692.36	113.20	4579.16
BARTON 919	644919	606243.850	3469076.689	03/11/09	4692.36	112.92	4579.44
BARTON 919	644919	606243.850	3469076.689	04/10/09	4692.36	112.89	4579.47
BARTON 919	644919	606243.850	3469076.689	07/07/09	4692.36	112.86	4579.50
BF-01	539783	604169.077	3472151.593	03/04/08	4835.23	348.99	4486.24
BF-01	539783	604169.077	3472151.593	05/23/08	4835.23	348.80	4486.43
BF-01	539783	604169.077	3472151.593	08/05/08	4835.23	348.66	4486.57
BF-01	539783	604169.077	3472151.593	11/05/08	4835.23	348.94	4486.29
BF-01	539783	604169.077	3472151.593	02/20/09	4835.23	348.78	4486.45
BF-01	539783	604169.077	3472151.593	05/06/09	4835.23	348.73	4486.50
BF-01	539783	604169.077	3472151.593	08/17/09	4835.23	348.73	4486.50
BF-01	539783	604169.077	3472151.593	11/04/09	4835.23	348.65	4486.58

TABLE 3
Compilation of Groundwater Elevation Data

Well Name	ADWR 55 Registry No.	UTM East	UTM North	Date	Measuring Point Elevation[1] (ft amsl)	Depth To Water (feet)	Groundwater Elevation (ft amsl)
BIMA	577927	606001.245	3471852.804	05/13/08	4802.05	367.31	4434.74
BIMA	577927	606001.245	3471852.804	08/18/08	4802.05	370.24	4431.81
BIMA	577927	606001.245	3471852.804	10/23/08	4802.05	353.96	4448.09
BIMA	577927	606001.245	3471852.804	01/20/09	4802.05	353.07	4448.98
BIMA	577927	606001.245	3471852.804	04/07/09	4802.05	357.76	4444.29
BIMA	577927	606001.245	3471852.804	07/08/09	4802.05	365.44	4436.61
BIMA	577927	606001.245	3471852.804	10/05/09	4802.05	370.11	4431.94
BMO-2008-1G	909474	606467.681	3471723.644	08/27/08	4805.10	62.05	4743.05
BMO-2008-1G	909474	606467.681	3471723.644	11/11/08	4805.10	60.95	4744.15
BMO-2008-1G	909474	606467.681	3471723.644	02/25/09	4805.10	61.43	4743.67
BMO-2008-1G	909474	606467.681	3471723.644	04/28/09	4805.10	62.01	4743.09
BMO-2008-1G	909474	606467.681	3471723.644	08/04/09	4805.10	62.96	4742.14
BMO-2008-1G	909474	606467.681	3471723.644	10/27/09	4805.10	63.61	4741.49
BMO-2008-3B	909147	602012.923	3467919.582	07/18/08	4583.97	138.05	4445.92
BMO-2008-3B	909147	602012.923	3467919.582	11/04/08	4583.97	137.95	4446.02
BMO-2008-3B	909147	602012.923	3467919.582	02/19/09	4583.97	138.19	4445.78
BMO-2008-3B	909147	602012.923	3467919.582	05/11/09	4583.97	138.46	4445.51
BMO-2008-3B	909147	602012.923	3467919.582	08/06/09	4583.97	139.02	4444.95
BMO-2008-3B	909147	602012.923	3467919.582	10/26/09	4583.97	139.60	4444.37
BMO-2008-4B	910096	601099.405	3468383.430	12/11/08	4573.17	130.77	4442.40
BMO-2008-4B	910096	601099.405	3468383.430	02/18/09	4573.17	130.58	4442.59
BMO-2008-4B	910096	601099.405	3468383.430	04/30/09	4573.17	131.24	4441.93
BMO-2008-4B	910096	601099.405	3468383.430	08/06/09	4573.17	131.96	4441.21
BMO-2008-4B	910096	601099.405	3468383.430	10/27/09	4573.17	132.04	4441.13
BMO-2008-5B	909653	600438.159	3468994.715	09/30/08	4585.10	145.10	4440.00
BMO-2008-5B	909653	600438.159	3468994.715	02/18/09	4585.10	144.35	4440.75
BMO-2008-5B	909653	600438.159	3468994.715	04/27/09	4585.10	144.78	4440.32
BMO-2008-5B	909653	600438.159	3468994.715	08/04/09	4585.10	145.36	4439.74
BMO-2008-5B	909653	600438.159	3468994.715	10/29/09	4585.10	145.88	4439.22
BMO-2008-5M	909552	600445.071	3468994.282	10/02/08	4585.02	146.65	4438.37
BMO-2008-5M	909552	600445.071	3468994.282	02/18/09	4585.02	145.97	4439.05
BMO-2008-5M	909552	600445.071	3468994.282	04/27/09	4585.02	146.46	4438.56
BMO-2008-5M	909552	600445.071	3468994.282	08/04/09	4585.02	147.13	4437.89
BMO-2008-5M	909552	600445.071	3468994.282	10/29/09	4585.02	147.68	4437.34
BMO-2008-6B	909146	600366.523	3469820.644	07/16/08	4627.44	190.13	4437.31
BMO-2008-6B	909146	600366.523	3469820.644	11/04/08	4627.44	190.23	4437.21
BMO-2008-6B	909146	600366.523	3469820.644	02/19/09	4627.44	189.71	4437.73
BMO-2008-6B	909146	600366.523	3469820.644	04/27/09	4627.44	189.99	4437.45
BMO-2008-6B	909146	600366.523	3469820.644	08/04/09	4627.44	190.80	4436.64
BMO-2008-6B	909146	600366.523	3469820.644	10/26/09	4627.44	191.04	4436.40
BMO-2008-6M	909019	600367.943	3469813.885	07/10/08	4626.90	191.63	4435.27
BMO-2008-6M	909019	600367.943	3469813.885	11/04/08	4626.90	190.25	4436.65
BMO-2008-6M	909019	600367.943	3469813.885	02/20/09	4626.90	190.70	4436.20
BMO-2008-6M	909019	600367.943	3469813.885	04/28/09	4626.90	190.98	4435.92
BMO-2008-6M	909019	600367.943	3469813.885	08/04/09	4626.90	191.77	4435.13
BMO-2008-6M	909019	600367.943	3469813.885	10/26/09	4626.90	192.14	4434.76
BMO-2008-7M	908794	603099.165	3470029.283	07/14/08	4688.33	238.31	4450.02
BMO-2008-7M	908794	603099.165	3470029.283	11/06/08	4688.33	239.69	4448.64
BMO-2008-7M	908794	603099.165	3470029.283	02/18/09	4688.33	238.90	4449.43
BMO-2008-7M	908794	603099.165	3470029.283	05/11/09	4688.33	239.03	4449.30
BMO-2008-7M	908794	603099.165	3470029.283	08/06/09	4688.33	239.17	4449.16
BMO-2008-7M	908794	603099.165	3470029.283	10/27/09	4688.33	239.55	4448.78

TABLE 3
Compilation of Groundwater Elevation Data

Well Name	ADWR 55 Registry No.	UTM East	UTM North	Date	Measuring Point Elevation[1] (ft amsl)	Depth To Water (feet)	Groundwater Elevation (ft amsl)
BMO-2008-8B	910097	604171.347	3471141.719	12/05/08	4753.25	297.94	4455.31
BMO-2008-8B	910097	604171.347	3471141.719	02/19/09	4753.25	297.63	4455.62
BMO-2008-8B	910097	604171.347	3471141.719	05/05/09	4753.25	297.37	4455.88
BMO-2008-8B	910097	604171.347	3471141.719	08/10/09	4753.25	297.53	4455.72
BMO-2008-8B	910097	604171.347	3471141.719	11/09/09	4753.25	297.85	4455.40
BMO-2008-8M	909711	604167.912	3471127.902	12/09/08	4752.45	299.79	4452.66
BMO-2008-8M	909711	604167.912	3471127.902	02/19/09	4752.45	298.32	4454.13
BMO-2008-8M	909711	604167.912	3471127.902	05/05/09	4752.45	298.27	4454.18
BMO-2008-8M	909711	604167.912	3471127.902	08/10/09	4752.45	298.57	4453.88
BMO-2008-8M	909711	604167.912	3471127.902	11/05/09	4752.45	298.81	4453.64
BMO-2008-9M	909255	604668.669	3471121.675	08/08/08	4762.61	287.17	4475.44
BMO-2008-9M	909255	604668.669	3471121.675	11/05/08	4762.61	287.65	4474.96
BMO-2008-9M	909255	604668.669	3471121.675	02/26/09	4762.61	285.65	4476.96
BMO-2008-9M	909255	604668.669	3471121.675	05/12/09	4762.61	285.28	4477.33
BMO-2008-9M	909255	604668.669	3471121.675	08/17/09	4762.61	286.09	4476.52
BMO-2008-9M	909255	604668.669	3471121.675	11/03/09	4762.61	286.55	4476.06
BMO-2008-10GU	909272	605267.551	3471731.866	08/04/08	4793.45	299.28	4494.17
BMO-2008-10GU	909272	605267.551	3471731.866	11/05/08	4793.45	295.89	4497.56
BMO-2008-10GU	909272	605267.551	3471731.866	02/25/09	4793.45	289.84	4503.61
BMO-2008-10GU	909272	605267.551	3471731.866	05/06/09	4793.45	289.35	4504.10
BMO-2008-10GU	909272	605267.551	3471731.866	08/11/09	4793.45	289.09	4504.36
BMO-2008-10GU	909272	605267.551	3471731.866	11/02/09	4793.45	289.77	4503.68
BMO-2008-10GL	909435	605264.072	3471702.043	08/20/08	4792.21	521.75	4270.46
BMO-2008-10GL	909435	605264.072	3471702.043	11/05/08	4792.21	520.50	4271.71
BMO-2008-10GL	909435	605264.072	3471702.043	02/25/09	4792.21	516.72	4275.49
BMO-2008-10GL	909435	605264.072	3471702.043	05/12/09	4792.21	514.68	4277.53
BMO-2008-10GL	909435	605264.072	3471702.043	08/11/09	4792.21	513.23	4278.98
BMO-2008-10GL	909435	605264.072	3471702.043	11/02/09	4792.21	509.43	4282.78
BMO-2008-11G	909434	603800.995	3472626.482	08/22/08	4844.67	577.76	4266.91
BMO-2008-11G	909434	603800.995	3472626.482	11/12/08	4844.67	576.80	4267.87
BMO-2008-11G	909434	603800.995	3472626.482	02/26/09	4844.67	575.91	4268.76
BMO-2008-11G	909434	603800.995	3472626.482	04/08/09	4844.67	575.46	4269.21
BMO-2008-11G	909434	603800.995	3472626.482	08/12/09	4844.67	574.84	4269.83
BMO-2008-11G	909434	603800.995	3472626.482	11/09/09	4844.67	573.41	4271.26
BMO-2008-13B	909551	601657.612	3470076.358	10/03/08	4649.21	206.42	4442.79
BMO-2008-13B	909551	601657.612	3470076.358	02/17/09	4649.21	206.11	4443.10
BMO-2008-13B	909551	601657.612	3470076.358	05/06/09	4649.21	206.32	4442.89
BMO-2008-13B	909551	601657.612	3470076.358	08/05/09	4649.21	206.79	4442.42
BMO-2008-13B	909551	601657.612	3470076.358	10/28/09	4649.21	207.08	4442.13
BMO-2008-13M	909760	601650.495	3470040.455	12/03/08	4647.15	206.00	4441.15
BMO-2008-13M	909760	601650.495	3470040.455	02/17/09	4647.15	208.74	4438.41
BMO-2008-13M	909760	601650.495	3470040.455	04/29/09	4647.15	208.53	4438.62
BMO-2008-13M	909760	601650.495	3470040.455	08/05/09	4647.15	208.85	4438.30
BMO-2008-13M	909760	601650.495	3470040.455	10/28/09	4647.15	208.91	4438.24
BURKE	212268	602230.087	3473029.816	04/22/08	4856.30	606.55	4249.75
BURKE	212268	602230.087	3473029.816	08/05/08	4856.30	605.86	4250.44
BURKE	212268	602230.087	3473029.816	10/28/08	4856.30	604.88	4251.42
BURKE	212268	602230.087	3473029.816	02/19/09	4856.30	603.91	4252.39
BURKE	212268	602230.087	3473029.816	04/28/09	4856.30	603.70	4252.60
BURKE	212268	602230.087	3473029.816	08/19/09	4856.30	602.66	4253.64

TABLE 3
Compilation of Groundwater Elevation Data

Well Name	ADWR 55 Registry No.	UTM East	UTM North	Date	Measuring Point Elevation[1] (ft amsl)	Depth To Water (feet)	Groundwater Elevation (ft amsl)
COB MW-1	903992	603153.259	3469889.889	02/22/08	4683.26	232.47	4450.79
COB MW-1	903992	603153.259	3469889.889	05/20/08	4683.26	233.12	4450.14
COB MW-1	903992	603153.259	3469889.889	07/30/08	4683.26	233.37	4449.89
COB MW-1	903992	603153.259	3469889.889	10/23/08	4683.26	233.62	4449.64
COB MW-1	903992	603153.259	3469889.889	02/12/09	4683.26	234.05	4449.21
COB MW-1	903992	603153.259	3469889.889	04/21/09	4683.26	234.99	4448.27
COB MW-1	903992	603153.259	3469889.889	07/22/09	4683.26	234.34	4448.92
COB MW-1	903992	603153.259	3469889.889	10/22/09	4683.26	234.69	4448.57
COB MW-2	903984	600973.257	3468114.836	02/22/08	4566.21	122.85	4443.36
COB MW-2	903984	600973.257	3468114.836	05/20/08	4566.21	123.00	4443.21
COB MW-2	903984	600973.257	3468114.836	07/30/08	4566.21	123.53	4442.68
COB MW-2	903984	600973.257	3468114.836	10/23/08	4566.21	124.02	4442.19
COB MW-2	903984	600973.257	3468114.836	02/12/09	4566.21	123.39	4442.82
COB MW-2	903984	600973.257	3468114.836	04/23/09	4566.21	124.16	4442.05
COB MW-2	903984	600973.257	3468114.836	07/22/09	4566.21	124.91	4441.30
COB MW-2	903984	600973.257	3468114.836	10/22/09	4566.21	125.33	4440.88
COB MW-3	906823	599169.225	3468726.000	02/28/08	4538.63	120.84	4417.79
COB MW-3	906823	599169.225	3468726.000	05/20/08	4538.63	125.00	4413.63
COB MW-3	906823	599169.225	3468726.000	07/30/08	4538.63	118.50	4420.13
COB MW-3	906823	599169.225	3468726.000	10/23/08	4538.63	117.93	4420.70
COB MW-3	906823	599169.225	3468726.000	02/12/09	4538.63	110.91	4427.72
COB MW-3	906823	599169.225	3468726.000	04/23/09	4538.63	125.13	4413.50
COB MW-3	906823	599169.225	3468726.000	07/22/09	4538.63	124.09	4414.54
COB MW-3	906823	599169.225	3468726.000	10/22/09	4538.63	118.03	4420.60
COB WL	593116	606357.506	3472502.012	02/22/08	4832.06	56.50	4775.56
COB WL	593116	606357.506	3472502.012	05/20/08	4832.06	57.50	4774.56
COB WL	593116	606357.506	3472502.012	07/30/08	4832.06	58.64	4773.42
COB WL	593116	606357.506	3472502.012	10/23/08	4832.06	58.76	4773.30
COB WL	593116	606357.506	3472502.012	02/12/09	4832.06	58.89	4773.17
COB WL	593116	606357.506	3472502.012	04/23/09	4832.06	59.73	4772.33
COB WL	593116	606357.506	3472502.012	07/22/09	4832.06	61.27	4770.79
COB WL	593116	606357.506	3472502.012	10/22/09	4832.06	62.82	4769.24
COLLINS	565260	602551.286	3471341.335	02/12/08	4733.72	289.47	4444.25
COLLINS	565260	602551.286	3471341.335	05/29/08	4733.72	288.53	4445.19
COLLINS	565260	602551.286	3471341.335	07/31/08	4733.72	290.08	4443.64
COLLINS	565260	602551.286	3471341.335	10/20/08	4733.72	290.15	4443.57
COLLINS	565260	602551.286	3471341.335	04/21/09	4733.72	290.66	4443.06
COLLINS	565260	602551.286	3471341.335	07/20/09	4733.72	290.78	4442.94
COLLINS	565260	602551.286	3471341.335	10/20/09	4733.72	290.52	4443.20
COOPER C	637069	601349.987	3468913.011	03/04/08	4595.06	155.08	4439.98
COOPER C	637069	601349.987	3468913.011	05/05/08	4595.06	155.34	4439.72
COOPER C	637069	601349.987	3468913.011	07/15/08	4595.06	156.01	4439.05
COOPER C	637069	601349.987	3468913.011	10/16/08	4595.06	155.85	4439.21
COOPER C	637069	601349.987	3468913.011	01/27/09	4595.06	155.62	4439.44
COOPER C	637069	601349.987	3468913.011	04/14/09	4595.06	155.86	4439.20
COOPER C	637069	601349.987	3468913.011	07/14/09	4595.06	156.50	4438.56
COOPER C	637069	601349.987	3468913.011	10/12/09	4595.06	156.89	4438.17

TABLE 3
Compilation of Groundwater Elevation Data

Well Name	ADWR 55 Registry No.	UTM East	UTM North	Date	Measuring Point Elevation[1] (ft amsl)	Depth To Water (feet)	Groundwater Elevation (ft amsl)
DODSON	644927	605594.560	3469063.772	05/12/08	4686.34	81.38	4604.96
DODSON	644927	605594.560	3469063.772	07/24/08	4686.34	82.20	4604.14
DODSON	644927	605594.560	3469063.772	10/13/08	4686.34	81.82	4604.52
DODSON	644927	605594.560	3469063.772	01/22/09	4686.34	82.33	4604.01
DODSON	644927	605594.560	3469063.772	04/09/09	4686.34	82.84	4603.50
DODSON	644927	605594.560	3469063.772	07/08/09	4686.34	86.88	4599.46
DODSON	644927	605594.560	3469063.772	10/06/09	4686.34	87.27	4599.07
DOUGLASS 791	592791	607632.993	3470222.677	02/13/08	4703.27	22.11	4681.16
DOUGLASS 791	592791	607632.993	3470222.677	05/13/08	4703.27	24.60	4678.67
DOUGLASS 791	592791	607632.993	3470222.677	07/22/08	4703.27	27.00	4676.27
DOUGLASS 791	592791	607632.993	3470222.677	10/16/08	4703.27	23.60	4679.67
DOUGLASS 791	592791	607632.993	3470222.677	01/19/09	4703.27	26.51	4676.76
DOUGLASS 791	592791	607632.993	3470222.677	04/08/09	4703.27	28.53	4674.74
DOUGLASS 791	592791	607632.993	3470222.677	07/07/09	4703.27	31.04	4672.23
DOUGLASS 791	592791	607632.993	3470222.677	10/05/09	4703.27	31.49	4671.78
DOUGLASS 792	592792	607607.541	3469829.115	02/13/08	4681.73	87.76	4593.97
DOUGLASS 792	592792	607607.541	3469829.115	05/13/08	4681.73	87.21	4594.52
DOUGLASS 792	592792	607607.541	3469829.115	07/22/08	4681.73	86.90	4594.83
DOUGLASS 792	592792	607607.541	3469829.115	10/16/08	4681.73	86.45	4595.28
DOUGLASS 792	592792	607607.541	3469829.115	01/20/09	4681.73	86.26	4595.47
DOUGLASS 792	592792	607607.541	3469829.115	04/08/09	4681.73	86.04	4595.69
DOUGLASS 792	592792	607607.541	3469829.115	07/07/09	4681.73	86.16	4595.57
DOUGLASS 792	592792	607607.541	3469829.115	10/05/09	4681.73	86.19	4595.54
EAST	599796	607076.365	3468712.215	02/08/08	4626.01	50.20	4575.81
EAST	599796	607076.365	3468712.215	05/14/08	4626.01	52.45	4573.56
EAST	599796	607076.365	3468712.215	07/23/08	4626.01	52.16	4573.85
EAST	599796	607076.365	3468712.215	10/14/08	4626.01	52.19	4573.82
EAST	599796	607076.365	3468712.215	01/20/09	4626.01	50.52	4575.49
EAST	599796	607076.365	3468712.215	04/08/09	4626.01	51.91	4574.10
EAST	599796	607076.365	3468712.215	07/13/09	4626.01	56.93	4569.08
EAST	599796	607076.365	3468712.215	10/08/09	4626.01	60.95	4565.06
EPPELE 641	805641	607165.354	3469229.942	03/11/08	4642.86	29.52	4613.34
EPPELE 641	805641	607165.354	3469229.942	05/12/08	4642.86	30.64	4612.22
EPPELE 641	805641	607165.354	3469229.942	07/21/08	4642.86	25.59	4617.27
EPPELE 641	805641	607165.354	3469229.942	10/14/08	4642.86	24.53	4618.33
EPPELE 641	805641	607165.354	3469229.942	01/21/09	4642.86	27.35	4615.51
EPPELE 641	805641	607165.354	3469229.942	04/08/09	4642.86	29.08	4613.78
EPPELE 641	805641	607165.354	3469229.942	07/09/09	4642.86	31.51	4611.35
EPPELE 641	805641	607165.354	3469229.942	10/07/09	4642.86	29.92	4612.94
FLEMING	218386	605565.701	3469342.523	02/18/09	4693.68	299.30	4394.38
FLEMING	218386	605565.701	3469342.523	04/08/09	4693.68	301.81	4391.87
FLEMING	218386	605565.701	3469342.523	07/07/09	4693.68	304.60	4389.08
FLEMING	218386	605565.701	3469342.523	10/06/09	4693.68	307.84	4385.84
FULTZ	212447	607153.306	3469063.892	10/22/08	4642.92	40.59	4602.33
FULTZ	212447	607153.306	3469063.892	01/21/09	4642.92	40.66	4602.26
FULTZ	212447	607153.306	3469063.892	04/09/09	4642.92	42.88	4600.04
FULTZ	212447	607153.306	3469063.892	07/13/09	4642.92	54.94	4587.98
FULTZ	212447	607153.306	3469063.892	10/08/09	4642.92	56.16	4586.76

TABLE 3
Compilation of Groundwater Elevation Data

Well Name	ADWR 55 Registry No.	UTM East	UTM North	Date	Measuring Point Elevation[1] (ft amsl)	Depth To Water (feet)	Groundwater Elevation (ft amsl)
GARNER 557	558557	602659.240	3468962.415	02/21/08	4626.44	191.05	4435.39
GARNER 557	558557	602659.240	3468962.415	05/05/08	4626.44	191.28	4435.16
GARNER 557	558557	602659.240	3468962.415	07/15/08	4626.44	191.44	4435.00
GARNER 557	558557	602659.240	3468962.415	10/16/08	4626.44	191.83	4434.61
GARNER 557	558557	602659.240	3468962.415	01/28/09	4626.44	191.92	4434.52
GARNER 557	558557	602659.240	3468962.415	04/15/09	4626.44	192.09	4434.35
GARNER 557	558557	602659.240	3468962.415	07/16/09	4626.44	192.52	4433.92
GARNER 557	558557	602659.240	3468962.415	10/14/09	4626.44	192.82	4433.62
GARNER 635	587635	602665.352	3468967.902	02/04/08	4628.29	193.20	4435.09
GARNER 635	587635	602665.352	3468967.902	05/05/08	4628.29	195.90	4432.39
GARNER 635	587635	602665.352	3468967.902	07/15/08	4628.29	193.58	4434.71
GARNER 635	587635	602665.352	3468967.902	10/15/08	4628.29	194.35	4433.94
GARNER 635	587635	602665.352	3468967.902	01/28/09	4628.29	194.80	4433.49
GARNER 635	587635	602665.352	3468967.902	04/15/09	4628.29	195.54	4432.75
GARNER 635	587635	602665.352	3468967.902	07/16/09	4628.29	194.88	4433.41
GARNER 635	587635	602665.352	3468967.902	10/14/09	4628.29	196.36	4431.93
GGOOSE 547	628547	606256.657	3469820.260	05/21/08	4717.11	220.91	4496.20
GGOOSE 547	628547	606256.657	3469820.260	08/15/08	4717.11	238.48	4478.63
GGOOSE 547	628547	606256.657	3469820.260	10/29/08	4717.11	235.90	4481.21
GGOOSE 547	628547	606256.657	3469820.260	02/24/09	4717.11	236.13	4480.98
GGOOSE 547	628547	606256.657	3469820.260	05/14/09	4717.11	236.17	4480.94
GGOOSE 547	628547	606256.657	3469820.260	08/19/09	4717.11	236.01	4481.10
GGOOSE 547	628547	606256.657	3469820.260	08/19/09	4717.11	236.01	4481.10
GGOOSE 547	628547	606256.657	3469820.260	11/11/09	4717.11	237.66	4479.45
GL-03	539782	604386.940	3473747.943	05/22/08	4924.31	660.15	4264.16
GL-03	539782	604386.940	3473747.943	08/04/08	4924.31	659.79	4264.52
GL-03	539782	604386.940	3473747.943	12/02/08	4924.31	658.25	4266.06
GL-03	539782	604386.940	3473747.943	02/26/09	4924.31	658.62	4265.69
GL-03	539782	604386.940	3473747.943	05/05/09	4924.31	657.23	4267.08
GL-03	539782	604386.940	3473747.943	08/12/09	4924.31	656.56	4267.75
GL-03	539782	604386.940	3473747.943	08/12/09	4924.31	656.56	4267.75
GL-03	539782	604386.940	3473747.943	11/10/09	4924.31	655.31	4269.00
GOAR RANCH	610695	602454.751	3468892.471	02/21/08	4631.13	183.90	4447.23
GOAR RANCH	610695	602454.751	3468892.471	05/05/08	4631.13	188.11	4443.02
GOAR RANCH	610695	602454.751	3468892.471	07/16/08	4631.13	184.41	4446.72
GOAR RANCH	610695	602454.751	3468892.471	10/22/08	4631.13	184.68	4446.45
GOAR RANCH	610695	602454.751	3468892.471	01/27/09	4631.13	184.87	4446.26
GOAR RANCH	610695	602454.751	3468892.471	04/15/09	4631.13	184.96	4446.17
GOAR RANCH	610695	602454.751	3468892.471	07/07/09	4631.13	185.36	4445.77
GOAR RANCH	610695	602454.751	3468892.471	10/12/09	4631.13	185.72	4445.41
HOBAN	805290	601705.848	3468880.329	02/27/08	4597.21	163.05	4434.16
HOBAN	805290	601705.848	3468880.329	05/07/08	4597.21	163.28	4433.93
HOBAN	805290	601705.848	3468880.329	07/14/08	4597.21	163.87	4433.34
HOBAN	805290	601705.848	3468880.329	10/16/08	4597.21	163.95	4433.26
HOBAN	805290	601705.848	3468880.329	01/28/09	4597.21	163.82	4433.39
HOBAN	805290	601705.848	3468880.329	04/15/09	4597.21	164.16	4433.05
HOBAN	805290	601705.848	3468880.329	07/14/09	4597.21	164.59	4432.62
HOBAN	805290	601705.848	3468880.329	10/15/09	4597.21	165.00	4432.21

TABLE 3
Compilation of Groundwater Elevation Data

Well Name	ADWR 55 Registry No.	UTM East	UTM North	Date	Measuring Point Elevation[1] (ft amsl)	Depth To Water (feet)	Groundwater Elevation (ft amsl)
HOWARD	NR	601281.936	3468768.622	03/04/08	4589.70	150.10	4439.60
HOWARD	NR	601281.936	3468768.622	05/08/08	4589.70	150.70	4439.00
HOWARD	NR	601281.936	3468768.622	07/14/08	4589.70	150.91	4438.79
HOWARD	NR	601281.936	3468768.622	10/15/08	4589.70	150.67	4439.03
HOWARD	NR	601281.936	3468768.622	01/28/09	4589.70	150.67	4439.03
HOWARD	NR	601281.936	3468768.622	04/15/09	4589.70	151.15	4438.55
HOWARD	NR	601281.936	3468768.622	07/15/09	4589.70	151.76	4437.94
HOWARD	NR	601281.936	3468768.622	10/12/09	4589.70	152.08	4437.62
KEEFER	209744	599879.175	3468119.015	02/06/08	4572.03	134.67	4437.36
KEEFER	209744	599879.175	3468119.015	05/06/08	4572.03	135.28	4436.75
KEEFER	209744	599879.175	3468119.015	07/16/08	4572.03	136.24	4435.79
KEEFER	209744	599879.175	3468119.015	10/28/08	4572.03	135.87	4436.16
KEEFER	209744	599879.175	3468119.015	01/28/09	4572.03	134.88	4437.15
KEEFER	209744	599879.175	3468119.015	04/16/09	4572.03	135.00	4437.03
KEEFER	209744	599879.175	3468119.015	07/14/09	4572.03	136.07	4435.96
KEEFER	209744	599879.175	3468119.015	10/13/09	4572.03	136.67	4435.36
MCCONNELL 265	539265	601463.094	3468840.139	02/20/08	4600.70	156.15	4444.55
MCCONNELL 265	539265	601463.094	3468840.139	05/06/08	4600.70	156.40	4444.30
MCCONNELL 265	539265	601463.094	3468840.139	07/15/08	4600.70	157.07	4443.63
MCCONNELL 265	539265	601463.094	3468840.139	11/19/08	4600.70	157.17	4443.53
MCCONNELL 265	539265	601463.094	3468840.139	01/28/09	4600.70	156.70	4444.00
MCCONNELL 265	539265	601463.094	3468840.139	04/15/09	4600.70	157.22	4443.48
MCCONNELL 265	539265	601463.094	3468840.139	07/15/09	4600.70	157.59	4443.11
MCCONNELL 265	539265	601463.094	3468840.139	10/12/09	4600.70	158.13	4442.57
METZLER	35-71891	602091.308	3471381.176	03/05/08	4728.53	288.30	4440.23
METZLER	35-71891	602091.308	3471381.176	05/15/08	4728.53	286.53	4442.00
METZLER	35-71891	602091.308	3471381.176	07/31/08	4728.53	286.82	4441.71
METZLER	35-71891	602091.308	3471381.176	10/20/08	4728.53	287.09	4441.44
METZLER	35-71891	602091.308	3471381.176	02/11/09	4728.53	287.74	4440.79
METZLER	35-71891	602091.308	3471381.176	04/20/09	4728.53	287.47	4441.06
METZLER	35-71891	602091.308	3471381.176	07/15/09	4728.53	287.58	4440.95
METZLER	35-71891	602091.308	3471381.176	10/14/09	4728.53	287.99	4440.54
NESS	509127	607866.391	3471419.494	07/24/08	4761.23	557.90	4203.33
NESS	509127	607866.391	3471419.494	10/16/08	4761.23	549.30	4211.93
NESS	509127	607866.391	3471419.494	02/25/09	4761.23	536.40	4224.83
NESS	509127	607866.391	3471419.494	05/11/09	4761.23	544.64	4216.59
NESS	509127	607866.391	3471419.494	08/11/09	4761.23	566.87	4194.36
NESS	509127	607866.391	3471419.494	11/12/09	4761.23	537.34	4223.89
NOTEMAN	212483	606053.800	3471576.400	05/13/08	4800.68	339.77	4460.91
NOTEMAN	212483	606053.800	3471576.400	08/27/08	4800.68	344.34	4456.34
NOTEMAN	212483	606053.800	3471576.400	11/22/08	4800.68	322.26	4478.42
NOTEMAN	212483	606053.800	3471576.400	02/25/09	4800.68	327.54	4473.14
NSD-02	527587	598820.051	3468821.474	10/07/09	4531.38	101.17	4430.21
NSD-03	527586	598070.538	3468694.259	10/07/09	4518.28	85.62	4432.66
NWC-02	562944	600177.435	3467474.673	10/27/08	4600.44	160.51	4439.93
NWC-02 [5]	562944	600177.435	3467474.673	04/29/09	4600.44	160.5	4439.94
NWC-02 [5]	562944	600177.435	3467474.673	09/10/09	4600.44	155	4445.44
NWC-02 [5]	562944	600177.435	3467474.673	10/09/09	4600.44	155	4445.44

TABLE 3
Compilation of Groundwater Elevation Data

Well Name	ADWR 55 Registry No.	UTM East	UTM North	Date	Measuring Point Elevation[1] (ft amsl)	Depth To Water (feet)	Groundwater Elevation (ft amsl)
NWC-03	203321	601153.857	3468350.838	11/03/08	4574.99	131.48	4443.51
NWC-03 [5]	203321	601153.857	3468350.838	04/29/09	4574.99	130	4444.99
NWC-03 [5]	203321	601153.857	3468350.838	09/10/09	4574.99	126	4448.99
NWC-03 [5]	203321	601153.857	3468350.838	10/09/09	4574.99	125	4449.99
NWC-03 CAP	627684	601153	3468350	02/02/09	4572	130.03	4441.97
NWC-03 CAP [6]	627684	601151.704	3468343.653	04/23/09	4572.82	130.62	4442.20
NWC-03 CAP	627684	601151.704	3468343.653	07/21/09	4572.82	131.26	4441.56
NWC-03 CAP	627684	601151.704	3468343.653	10/21/09	4572.82	131.60	4441.22
NWC-04	551849	605829.808	3469071.959	12/02/08	4690.77	352.11	4338.66
NWC-04 [5]	551849	605829.808	3469071.959	04/29/09	4690.77	328	4362.77
NWC-04 [5]	551849	605829.808	3469071.959	09/10/09	4690.77	324	4366.77
NWC-06 [5]	575700	599822.821	3467749.954	04/29/09	4592.50	156	4436.50
NWC-06 [5]	575700	599822.821	3467749.954	09/10/09	4592.50	155	4437.50
NWC-06 [5]	575700	599822.821	3467749.954	10/09/09	4592.50	148	4444.50
OSBORN	643436	607031.823	3470270.548	05/13/08	4711.95	68.65	4643.30
OSBORN	643436	607031.823	3470270.548	08/05/08	4711.95	69.53	4642.42
OSBORN	643436	607031.823	3470270.548	10/16/08	4711.95	69.83	4642.12
OSBORN	643436	607031.823	3470270.548	01/20/09	4711.95	69.23	4642.72
OSBORN	643436	607031.823	3470270.548	04/07/09	4711.95	69.60	4642.35
OSBORN	643436	607031.823	3470270.548	07/08/09	4711.95	96.61	4615.34
OSBORN	643436	607031.823	3470270.548	10/05/09	4711.95	75.09	4636.86
PANAGAKOS	35-76413	605304.234	3469323.140	01/22/09	4691.40	155.28	4536.12
PANAGAKOS	35-76413	605304.234	3469323.140	04/09/09	4691.40	156.15	4535.25
PANAGAKOS	35-76413	605304.234	3469323.140	07/09/09	4691.40	161.61	4529.79
PANAGAKOS	35-76413	605304.234	3469323.140	10/06/09	4691.40	167.20	4524.20
PARRA	576415	602170.716	3471263.549	05/15/08	4727.21	279.78	4447.43
PARRA	576415	602170.716	3471263.549	08/18/08	4727.21	280.06	4447.15
PARRA	576415	602170.716	3471263.549	11/03/08	4727.21	280.39	4446.82
PARRA	576415	602170.716	3471263.549	02/13/09	4727.21	280.75	4446.46
PARRA	576415	602170.716	3471263.549	04/28/09	4727.21	280.88	4446.33
PARRA	576415	602170.716	3471263.549	07/20/09	4727.21	280.99	4446.22
PIONKE	613395	601045.471	3468960.981	07/17/08	4592.13	149.88	4442.25
PIONKE	613395	601045.471	3468960.981	11/03/08	4592.13	150.99	4441.14
PIONKE	613395	601045.471	3468960.981	02/25/09	4592.13	149.68	4442.45
PIONKE	613395	601045.471	3468960.981	04/14/09	4592.13	150.01	4442.12
PIONKE	613395	601045.471	3468960.981	07/13/09	4592.13	150.47	4441.66
PIONKE	613395	601045.471	3468960.981	10/07/09	4592.13	150.96	4441.17
POOL	509518	599683.603	3470013.823	02/20/08	4639.09	204.22	4434.87
POOL	509518	599683.603	3470013.823	05/19/08	4639.09	204.72	4434.37
POOL	509518	599683.603	3470013.823	07/31/08	4639.09	205.56	4433.53
POOL	509518	599683.603	3470013.823	10/21/08	4639.09	205.06	4434.03
POOL	509518	599683.603	3470013.823	02/13/09	4639.09	204.74	4434.35
POOL	509518	599683.603	3470013.823	04/21/09	4639.09	204.87	4434.22
POOL	509518	599683.603	3470013.823	07/20/09	4639.09	205.69	4433.40
POOL	509518	599683.603	3470013.823	10/20/09	4639.09	206.06	4433.03
RAMIREZ	216425	599730.649	3467584.363	10/27/08	4596.61	159.45	4437.16
RAMIREZ	216425	599730.649	3467584.363	01/29/09	4596.61	158.74	4437.87
RAMIREZ	216425	599730.649	3467584.363	04/16/09	4596.61	158.66	4437.95
RAMIREZ	216425	599730.649	3467584.363	07/10/09	4596.61	159.64	4436.97
RAMIREZ	216425	599730.649	3467584.363	10/06/09	4596.61	160.36	4436.25

TABLE 3
Compilation of Groundwater Elevation Data

Well Name	ADWR 55 Registry No.	UTM East	UTM North	Date	Measuring Point Elevation[1] (ft amsl)	Depth To Water (feet)	Groundwater Elevation (ft amsl)
RAY	803772	607083.422	3469195.147	02/15/08	4647.91	40.85	4607.06
RAY	803772	607083.422	3469195.147	05/13/08	4647.91	43.82	4604.09
RAY	803772	607083.422	3469195.147	07/29/08	4647.91	45.25	4602.66
RAY	803772	607083.422	3469195.147	10/22/08	4647.91	44.54	4603.37
RAY	803772	607083.422	3469195.147	01/20/09	4647.91	44.31	4603.60
RAY	803772	607083.422	3469195.147	04/08/09	4647.91	44.68	4603.23
RAY	803772	607083.422	3469195.147	07/09/09	4647.91	48.99	4598.92
RAY	803772	607083.422	3469195.147	10/07/09	4647.91	49.87	4598.04
ROGERS 596	573596	601001.503	3468491.639	11/11/09	4577.35	135.46	4441.89
ROGERS 750 [7]	641750	600977.690	3468417.386	02/07/08	4579.02	129.85	4449.17
ROGERS 750	641750	600977.690	3468417.386	07/29/08	4579.02	131.86	4447.16
ROGERS 750	641750	600977.690	3468417.386	10/22/08	4579.02	132.08	4446.94
ROGERS 750	641750	600977.690	3468417.386	02/10/09	4579.02	130.62	4448.40
ROGERS 750	641750	600977.690	3468417.386	04/29/09	4579.02	131.33	4447.69
ROGERS 750	641750	600977.690	3468417.386	08/03/09	4579.02	135.07	4443.95
ROGERS E	216018	600449.648	3467636.029	07/17/08	4590.66	149.65	4441.01
ROGERS E	216018	600449.648	3467636.029	11/03/08	4590.66	150.15	4440.51
ROGERS E	216018	600449.648	3467636.029	02/10/09	4590.66	149.02	4441.64
ROGERS E	216018	600449.648	3467636.029	04/16/09	4590.66	149.53	4441.13
ROGERS E	216018	600449.648	3467636.029	07/13/09	4590.66	150.31	4440.35
ROGERS E	216018	600449.648	3467636.029	10/06/09	4590.66	150.76	4439.90
RUIZ	531770	602857.357	3471424.219	02/05/08	4735.18	293.29	4441.89
RUIZ	531770	602857.357	3471424.219	05/15/08	4735.18	293.57	4441.61
RUIZ	531770	602857.357	3471424.219	07/30/08	4735.18	293.86	4441.32
RUIZ	531770	602857.357	3471424.219	10/20/08	4735.18	294.18	4441.00
RUIZ	531770	602857.357	3471424.219	02/12/09	4735.18	294.62	4440.56
RUIZ	531770	602857.357	3471424.219	04/21/09	4735.18	294.66	4440.52
RUIZ	531770	602857.357	3471424.219	08/03/09	4735.18	294.98	4440.20
RUIZ	531770	602857.357	3471424.219	10/28/09	4735.18	295.33	4439.85
SCHWARTZ	210865	600811.529	3468268.057	02/08/08	4551.58	121.80	4429.78
SCHWARTZ	210865	600811.529	3468268.057	05/19/08	4551.58	123.49	4428.09
SCHWARTZ	210865	600811.529	3468268.057	07/29/08	4551.58	122.64	4428.94
SCHWARTZ	210865	600811.529	3468268.057	10/22/08	4551.58	123.39	4428.19
SCHWARTZ	210865	600811.529	3468268.057	01/29/09	4551.58	122.87	4428.71
SCHWARTZ	210865	600811.529	3468268.057	04/17/09	4551.58	123.53	4428.05
SCHWARTZ	210865	600811.529	3468268.057	07/10/09	4551.58	124.15	4427.43
SCHWARTZ	210865	600811.529	3468268.057	10/06/09	4551.58	124.55	4427.03
STEPHENS	808560	606981.766	3469072.799	05/13/08	4651.22	44.94	4606.28
STEPHENS	808560	606981.766	3469072.799	08/05/08	4651.22	46.61	4604.61
STEPHENS	808560	606981.766	3469072.799	10/16/08	4651.22	46.60	4604.62
STEPHENS	808560	606981.766	3469072.799	01/21/09	4651.22	47.19	4604.03
STEPHENS	808560	606981.766	3469072.799	04/08/09	4651.22	48.45	4602.77
STEPHENS	808560	606981.766	3469072.799	07/07/09	4651.22	49.41	4601.81
STEPHENS	808560	606981.766	3469072.799	10/07/09	4651.22	50.33	4600.89
SUNBELT	201531	605998.250	3471735.149	02/06/08	4806.52	352.10	4454.42
SUNBELT	201531	605998.250	3471735.149	05/15/08	4806.52	358.97	4447.55
SUNBELT	201531	605998.250	3471735.149	08/05/08	4806.52	Dry	<4426
SUNBELT	201531	605998.250	3471735.149	10/16/08	4806.52	347.00	4459.52
SUNBELT	201531	605998.250	3471735.149	01/21/09	4806.52	344.78	4461.74
SUNBELT	201531	605998.250	3471735.149	04/10/09	4806.52	349.64	4456.88
SUNBELT	201531	605998.250	3471735.149	07/08/09	4806.52	356.99	4449.53
SUNBELT	201531	605998.250	3471735.149	10/05/09	4806.52	Dry	<4426

TABLE 3
Compilation of Groundwater Elevation Data

Well Name	ADWR 55 Registry No.	UTM East	UTM North	Date	Measuring Point Elevation[1] (ft amsl)	Depth To Water (feet)	Groundwater Elevation (ft amsl)
SWAN	NR	607378.547	3470648.298	02/13/08	4716.59	26.50	4690.09
SWAN	NR	607378.547	3470648.298	05/14/08	4716.59	30.69	4685.90
SWAN	NR	607378.547	3470648.298	07/24/08	4716.59	32.06	4684.53
SWAN	NR	607378.547	3470648.298	10/16/08	4716.59	27.53	4689.06
SWAN	NR	607378.547	3470648.298	01/20/09	4716.59	29.77	4686.82
SWAN	NR	607378.547	3470648.298	04/07/09	4716.59	31.47	4685.12
SWAN	NR	607378.547	3470648.298	07/08/09	4716.59	33.61	4682.98
SWAN	NR	607378.547	3470648.298	10/05/09	4716.59	35.12	4681.47
TM-02A	522574	604152.059	3472008.794	03/04/08	4808.43	346.62	4461.81
TM-02A	522574	604152.059	3472008.794	05/23/08	4808.43	346.16	4462.27
TM-02A	522574	604152.059	3472008.794	08/15/08	4808.43	353.91	4454.52
TM-02A	522574	604152.059	3472008.794	10/30/08	4808.43	349.45	4458.98
TM-02A	522574	604152.059	3472008.794	02/24/09	4808.43	348.64	4459.79
TM-02A	522574	604152.059	3472008.794	05/06/09	4808.43	349.38	4459.05
TM-02A	522574	604152.059	3472008.794	08/12/09	4808.43	349.13	4459.30
TM-02A	522574	604152.059	3472008.794	11/04/09	4808.43	348.97	4459.46
TM-03	522575	606366.130	3473711.046	03/12/08	4897.85	127.14	4770.71
TM-03	522575	606366.130	3473711.046	05/20/08	4897.85	127.40	4770.45
TM-03	522575	606366.130	3473711.046	08/06/08	4897.85	128.02	4769.83
TM-03	522575	606366.130	3473711.046	11/12/08	4897.85	128.00	4769.85
TM-03	522575	606366.130	3473711.046	02/26/09	4897.85	126.94	4770.91
TM-03	522575	606366.130	3473711.046	05/13/09	4897.85	113.86	4783.99
TM-03	522575	606366.130	3473711.046	08/18/09	4897.85	128.80	4769.05
TM-03	522575	606366.130	3473711.046	11/10/09	4897.85	125.38	4772.47
TM-06 MILLER	522695	606055.975	3468376.658	02/26/08	4707.88	158.78	4549.10
TM-06 MILLER	522695	606055.975	3468376.658	05/20/08	4707.88	158.76	4549.12
TM-06 MILLER	522695	606055.975	3468376.658	08/04/08	4707.88	158.80	4549.08
TM-06 MILLER	522695	606055.975	3468376.658	10/29/08	4707.88	158.85	4549.03
TM-06 MILLER	522695	606055.975	3468376.658	02/16/09	4707.88	159.28	4548.60
TM-06 MILLER	522695	606055.975	3468376.658	05/13/09	4707.88	158.81	4549.07
TM-06 MILLER	522695	606055.975	3468376.658	08/18/09	4707.88	158.91	4548.97
TM-06 MILLER	522695	606055.975	3468376.658	11/12/09	4707.88	158.96	4548.92
TM-16	522578	605588.075	3469842.199	03/05/08	4717.71	81.00	4636.71
TM-16	522578	605588.075	3469842.199	05/22/08	4717.71	81.24	4636.47
TM-16	522578	605588.075	3469842.199	08/06/08	4717.71	81.65	4636.06
TM-16	522578	605588.075	3469842.199	11/05/08	4717.71	81.75	4635.96
TM-16	522578	605588.075	3469842.199	02/26/09	4717.71	81.88	4635.83
TM-16	522578	605588.075	3469842.199	05/13/09	4717.71	82.01	4635.70
TM-16	522578	605588.075	3469842.199	08/19/09	4717.71	82.37	4635.34
TM-16	522578	605588.075	3469842.199	11/10/09	4717.71	82.83	4634.88
TM-19A	522581	602458.710	3469197.426	03/06/08	4645.87	199.85	4446.02
TM-19A	522581	602458.710	3469197.426	05/22/08	4645.87	199.50	4446.37
TM-19A	522581	602458.710	3469197.426	08/06/08	4645.87	199.19	4446.68
TM-19A	522581	602458.710	3469197.426	11/18/08	4645.87	199.46	4446.41
TM-19A	522581	602458.710	3469197.426	03/03/09	4645.87	199.81	4446.06
TM-19A	522581	602458.710	3469197.426	04/22/09	4645.87	200.57	4445.30
TM-19A	522581	602458.710	3469197.426	08/12/09	4645.87	201.46	4444.41
TM-19A	522581	602458.710	3469197.426	11/04/09	4645.87	201.16	4444.71

TABLE 3
Compilation of Groundwater Elevation Data

Well Name	ADWR 55 Registry No.	UTM East	UTM North	Date	Measuring Point Elevation[1] (ft amsl)	Depth To Water (feet)	Groundwater Elevation (ft amsl)
TM-42	562554	603698.271	3469104.903	03/05/08	4666.67	211.04	4455.63
TM-42	562554	603698.271	3469104.903	05/22/08	4666.67	210.98	4455.69
TM-42	562554	603698.271	3469104.903	08/06/08	4666.67	211.55	4455.12
TM-42	562554	603698.271	3469104.903	11/06/08	4666.67	207.05	4459.62
TM-42	562554	603698.271	3469104.903	02/18/09	4666.67	212.31	4454.36
TM-42	562554	603698.271	3469104.903	05/07/09	4666.67	212.37	4454.30
TM-42	562554	603698.271	3469104.903	08/18/09	4666.67	212.77	4453.90
TM-42	562554	603698.271	3469104.903	11/03/09	4666.67	213.05	4453.62
TVI 236	802236	600552.215	3467978.431	05/07/08	4561.98	123.30	4438.68
TVI 236	802236	600552.215	3467978.431	07/15/08	4561.98	121.55	4440.43
TVI 236	802236	600552.215	3467978.431	10/15/08	4561.98	122.35	4439.63
TVI 236	802236	600552.215	3467978.431	02/11/09	4561.98	121.28	4440.70
TVI 236	802236	600552.215	3467978.431	04/17/09	4561.98	122.73	4439.25
TVI 236	802236	600552.215	3467978.431	07/21/09	4561.98	123.96	4438.02
TVI 236	802236	600552.215	3467978.431	10/19/09	4561.98	123.88	4438.10
TVI 713	567713	600729.095	3468412.946	05/07/08	4567.22	127.10	4440.12
TVI 713	567713	600729.095	3468412.946	07/14/08	4567.22	126.30	4440.92
TVI 713	567713	600729.095	3468412.946	10/15/08	4567.22	130.00	4437.22
TVI 713	567713	600729.095	3468412.946	02/11/09	4567.22	149.87	4417.35
TVI 713	567713	600729.095	3468412.946	04/17/09	4567.22	126.73	4440.49
TVI 713	567713	600729.095	3468412.946	07/21/09	4567.22	127.36	4439.86
TVI 713	567713	600729.095	3468412.946	10/19/09	4567.22	127.79	4439.43
WEISKOPF	641802	601154.951	3468658.855	02/15/08	4586.89	143.31	4443.58
WEISKOPF	641802	601154.951	3468658.855	05/07/08	4586.89	143.90	4442.99
WEISKOPF	641802	601154.951	3468658.855	07/16/08	4586.89	144.22	4442.67
WEISKOPF	641802	601154.951	3468658.855	10/28/08	4586.89	145.81	4441.08
WEISKOPF	641802	601154.951	3468658.855	01/29/09	4586.89	143.99	4442.90
WEISKOPF	641802	601154.951	3468658.855	04/15/09	4586.89	144.38	4442.51
WEISKOPF	641802	601154.951	3468658.855	07/15/09	4586.89	144.99	4441.90
WEISKOPF	641802	601154.951	3468658.855	10/15/09	4586.89	145.66	4441.23
ZANDER	205126	599678.880	3467998.486	02/04/08	4580.94	144.85	4436.09
ZANDER	205126	599678.880	3467998.486	05/06/08	4580.94	145.33	4435.61
ZANDER	205126	599678.880	3467998.486	07/16/08	4580.94	146.40	4434.54
ZANDER	205126	599678.880	3467998.486	10/28/08	4580.94	146.01	4434.93
ZANDER	205126	599678.880	3467998.486	02/10/09	4580.94	144.83	4436.11
ZANDER	205126	599678.880	3467998.486	04/16/09	4580.94	144.94	4436.00
ZANDER	205126	599678.880	3467998.486	07/14/09	4580.94	146.14	4434.80
ZANDER	205126	599678.880	3467998.486	10/13/09	4580.94	146.77	4434.17

Notes:

UTM = Universal Transverse Mercator Zone 12, North American Datum 1983 (NAD83)

ft amsl = feet above mean sea level

NA = Not Applicable

NR = No Record

[1] Survey Source: Hydro Geo Chem, Inc. (measuring point elevation = top of well casing)

[2] Measuring point elevation for third quarter 2008 changed to reflect well survey completed on September 18, 2008

[3] Depth to Water measurement provided by Arizona Water Company

[4] Survey source ADWR Well Completion Report

[5] Depth to Water measurement provided by Naco Water Company

[6] Measuring point elevation for second quarter 2009 changed to reflect well survey completed on April 27, 2009

[7] Well previously identified as ROGERS 803

FIGURES

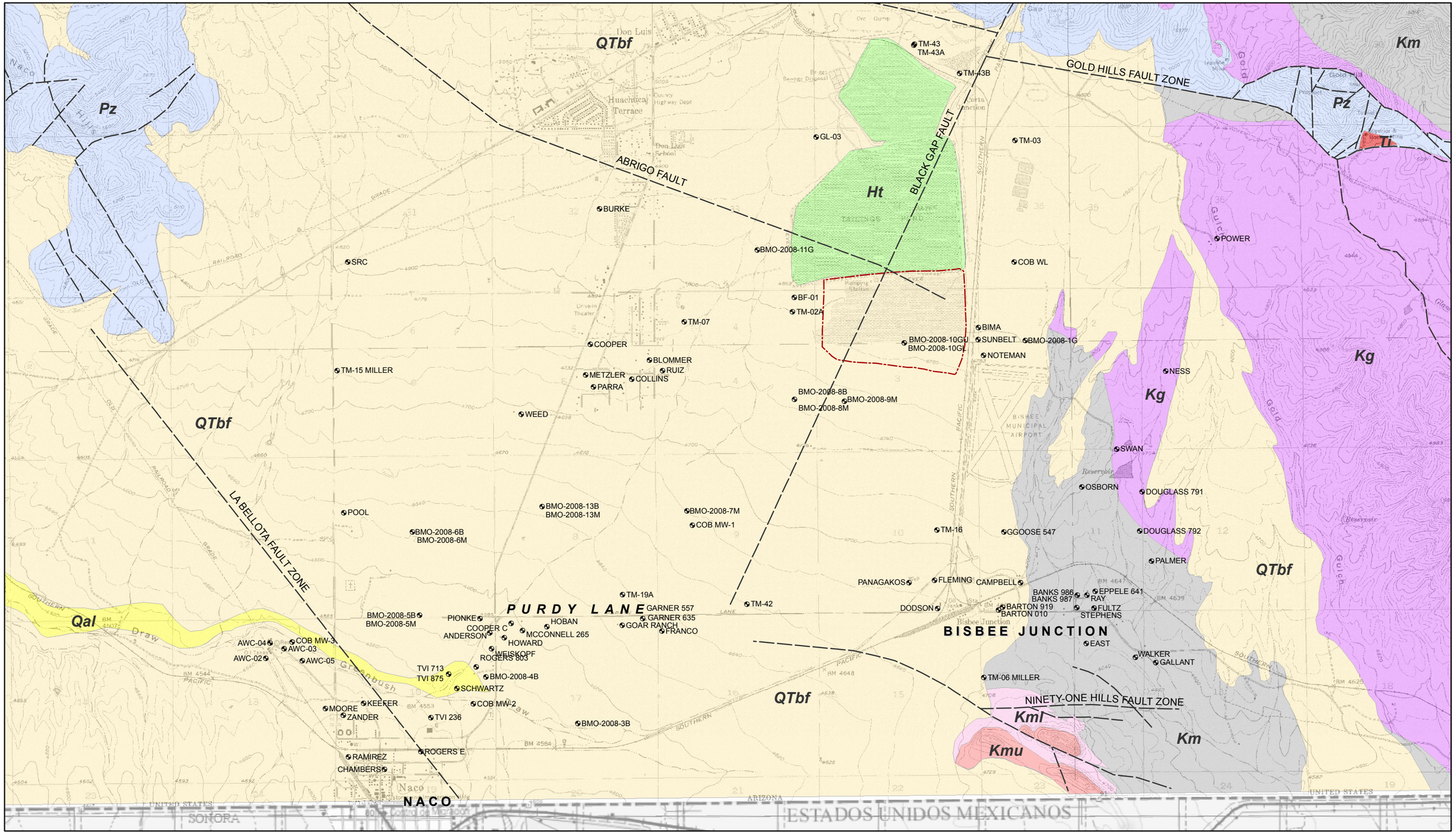

Legend

- AWC-05 Well ID
- Faults (inferred)
- Former Evaporation Ponds

Recent Alluvium
- Ht Holocene Tailings
- Qal Quaternary Alluvium

Basin Fill
- QTbf Quaternary - Tertiary Basin Fill

Bedrock Complex
- Ti Tertiary Intrusive

Undifferentiated Bisbee Group
- Kc Cintura Formation
- Kmu Upper Mural Limestone
- Kml Lower Mural Limestone
- Km Morita Formation

- Kg Glance Conglomerate
- Pz Paleozoic Sedimentary Formations, Undifferentiated

0 1500 3000 4500 Feet

PROJECTION: UTM Zone 12 NAD83

N

HYDRO GEO CHEM, INC.

GENERALIZED GEOLOGY AND WELL LOCATIONS

Approved	Date	Author	Date	File Name	Figure
DRS	01/07/10	AMC	01/07/10	8720314G	1

Screened Formation
- Basin Fill
- Basin Fill and Undifferentiated Bisbee Group
- Undifferentiated Bisbee Group
- Undifferentiated Bisbee Group - Estimated
- Undifferentiated Bisbee Group and Glance Conglomerate
- Glance Conglomerate
- Glance Conglomerate-Estimated

Undifferentiated Bisbee Group: Cintura Formation, Upper Mural Limestone, Lower Mural Limestone, and Morita Formation

GL-03, 49
TM-03, 106
BURKE, 26
BMO-2008-11G, 13.9
COB WL, 96.1
BF-01, 1280
TM-02A, 21.8
TM-07, 134
BIMA, 233
BMO-2008-10GU, 1730
BMO-2008-10GL, 1100
BMO-2008-1G, 103
COOPER, 33.6
NOTEMAN, 281
TM-15 MILLER, 14.8
RUIZ, 227
METZLER, 315
COLLINS, 513
DURAZO, 377
PARRA, 388
NESS, 51.3
BMO-2008-8B, 1510 / 1520
BMO-2008-8M, 104
BMO-2008-9M, 56.9
WEED, 12.7
SWAN, 19.7
OSBORN, 17.9
BMO-2008-13B, 1010
BMO-2008-13M, 403
BMO-2008-7M, 26.1
POOL, 122
COB MW-1, 820
TM-16, 505
GGOOSE 547, 188
BMO-2008-6B, 48.7
BMO-2008-6M, 187
PALMER, 16.2
PANAGAKOS, 472
TM-19A, 63
BANKS 986, 67.7
RAY, 127
FULTZ, 72 / 71.8
PIONKE, 403
TM-42, 401
DODSON, 49.3
NWC-04, 193
BMO-2008-5B, 181 / 185
BMO-2008-5M, 123
COOPER C, 830
GARNER 635, 36.1
HOBAN, 670 / 780
FRANCO, 650
ANDERSON, 510
MCCONNELL 265, 666
AWC-04, 25.7
COB MW-3, 74.2 / 73.9
WEISKOPF, 484
HOWARD, 600
EAST, 13.4
AWC-03, 50.5
AWC-02, 16.8
AWC-05, 16.5
ROGERS 596, 540
TVI 875, 247
BMO-2008-4B, 11.2
TM-06 MILLER, 31.1
SCHWARTZ, 120
NWC-03, 450
KEEFER, 8.7
COB MW-2, 32.2
MOORE, 7.1
ZANDER, 6.3
TVI 236, 33.2
BMO-2008-3B, 153
NWC-06, 8
ROGERS E, 5.8
RAMIREZ, 8.4
CHAMBERS, 6.5
NWC-02, 6.8

1500
1000
500
250

ABRIGO FAULT
BLACK GAP FAULT

Terrace
Don Lans School
Drive-in Theater
Junction
Bisbee Junction
BISBEE MUNICIPAL AIRPORT
Reservoir
Naco
Draw
Gulch
Greenbush Draw
TAILINGS
SOUTHERN PACIFIC
RAILROAD
GRADE
OLD
LANE
BM 4544
BM 4586
BM 4648
BM 4647
BM 4639

Legend

TM-19A, 61.3 Well ID, Sulfate Concentration (mg/L)
(Duplicate results separated by "/")

250 Sulfate Isoline (mg/L)

Faults (inferred)

0 1250 2500 3750 Feet

PROJECTION: UTM Zone 12 NAD83

N

HYDRO GEO CHEM, INC.

SULFATE CONCENTRATIONS IN GROUNDWATER FOURTH QUARTER 2009

Approved	Date	Author	Date	File Name	Figure
DRS	01/07/10	AMC	01/07/10	8720401G	2

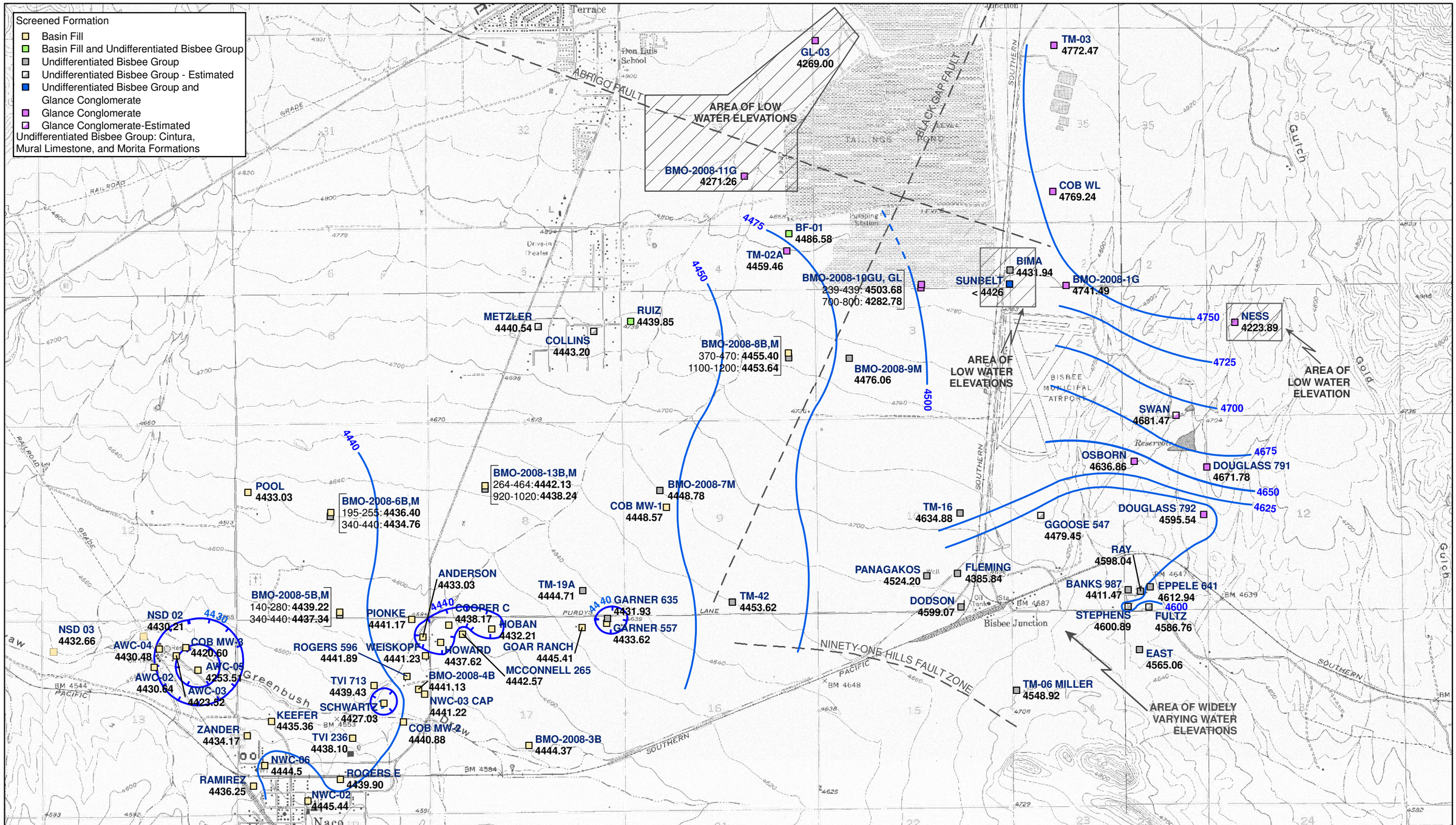

Legend

POOL — Well Identification
4433.03 — Groundwater Elevation (ft amsl)

Groundwater Elevation Contours (interpreted)
Groundwater Depression
Faults (inferred)

Co-Located Wells
Well Identification
Screen (ft bgs): Water Elevation (ft amsl)

0 1250 2500 3750 Feet

PROJECTION: UTM Zone 12 NAD83

N

HYDRO GEO CHEM, INC.

GROUNDWATER ELEVATIONS
FOURTH QUARTER 2009

Approved	Date	Author	Date	File Name	Figure
DRS	01/07/10	AMC	01/07/10	8720400G	3

APPENDIX A

ARIZONA LAND SPECIALISTS, INC. WELL SURVEY

ARIZONA LAND SPECIALISTS, INC.
FREEPORT-MCMORAN COPPER QUEEN BRANCH
Bisbee Mitigation Order
November 12, 2009

ALS POINT	DESCRIPTION	ELEVATION NAVD88 (ft amsl)	UTM NAD83 NORTHING	UTM NAD83 EASTING
7114	ROGERS 596 TOC	4577.35	3468491.639	601001.503
7117	NSD-02 TOC	4531.38	3468821.474	598820.051
7118	NSD-02 PAD	4530.04	3468821.702	598820.118
7119	NSD-03 TOC	4518.28	3468694.259	598070.538
7120	NSD-03 PAD	4516.45	3468694.505	598070.624

ft amsl = feet above mean sea level
NAD83 = North American Datum 1983
NAVD88 = North American Vertical Datum 1988
TOC = Top of Casing
UTM = Universal Transverse Mercator, Zone 12N Band R

EXP 9/30/11
REGISTERED LAND SURVEYOR
CERTIFICATE NO.
30365
DAVID L.
SUTHERLAND
11/17/09
Date Signed
ARIZONA U.S.A.

APPENDIX B

DATA VERIFICATION REPORT

FOURTH QUARTER 2009
GROUNDWATER MONITORING REPORT

APPENDIX B

DATA VERIFICATION REPORT

FOURTH QUARTER 2009
GROUNDWATER MONITORING REPORT

Prepared for:

FREEPORT-MCMORAN
COPPER QUEEN BRANCH
36 West Highway 92
Bisbee, Arizona 85603

Prepared by:

HYDRO GEO CHEM, INC.
51 West Wetmore Road
Tucson, Arizona 85705
(520) 293-1500

January 8, 2010

TABLE OF CONTENTS

1. INTRODUCTION 1

2. HGC FIELD OPERATIONS 3
   - 2.1 Water Level Monitoring 3
   - 2.2 Groundwater Sampling 3
     - 2.2.1 Pre-Sampling Field Activities 4
     - 2.2.2 Well Purging, Field Measurements, and Sample Collection 4
     - 2.2.3 Post-Sampling Field Activities 5

3. SAMPLE HANDLING 7

4. LABORATORY QUALITY CONTROL 9
   - 4.1 Licensure 9
   - 4.2 Analytical Method 9
   - 4.3 Method Detection Limit (MDL) and Practical Quantification Limit (PQL) 9
   - 4.4 Timeliness 10
   - 4.5 Quality Control Measurements 10
     - 4.5.1 Calibration Blanks, and Calibration Verification Standards 10
     - 4.5.2 Analytical Spike 10
     - 4.5.3 Laboratory Duplicate Samples 10
     - 4.5.4 Field Blank Samples 11

5. DATA QUALITY INDICATORS 13
   - 5.1 Precision 13
   - 5.2 Bias 14
   - 5.3 Accuracy 14
   - 5.4 Representativeness 14
   - 5.5 Comparability 14
   - 5.6 Completeness 15
   - 5.7 Sensitivity 15

6. REFERENCES 17

1. INTRODUCTION

This report summarizes the data verification review of groundwater samples collected and analyzed during the fourth quarter 2009 by Hydro Geo Chem, Inc. (HGC) pursuant to Mitigation Order on Consent Docket No. P-121-07 (ADEQ, 2007). HGC collected groundwater samples from wells identified in Tasks 1.0 and 2.2 of the Work Plan (HGC, 2008a). Analytical results for groundwater samples collected for this project during the fourth quarter of 2009 were provided to HGC by ACZ Laboratories, Inc. (ACZ) for preparation of the fourth quarter Groundwater Monitoring Report.

Quality assurance (QA) and quality control (QC) procedures are specified in the *Quality Assurance Project Plan for Aquifer Characterization Plan* (QAPP) (Appendix F of HGC, 2008a) for field sampling, chain-of-custody (COC) documentation, laboratory analysis, and reporting. This report reviews field sampling for samples collected by HGC. Additionally, sample handling and laboratory QA/QC data are evaluated according to the data quality indicators (DQIs) given in the QAPP.

The laboratory reports for the fourth quarter 2009 samples including COC forms, laboratory correspondence, QC summaries, data qualifiers, internal QA/QC tests performed by ACZ and any case narratives are presented with the laboratory reports included in Appendix C. Based on the results of surrogate spike recoveries, matrix spike/recovery and matrix spike duplicate tests, ACZ did not advise of any modifications that should be made regarding the usability and data validation status of the laboratory test results. The analytical results for all 97 samples collected by HGC are contained in 16 reports having the ACZ Project numbers identified in the following table.

ACZ Project ID	Wells Reported
Number of wells sampled: 79 *Number of duplicate samples collected: 5* *Number of field and equipment blank samples collected: 10*	
L78616	BIMA, NOTEMAN, OSBORN, SWAN, PALMER, PANAGAKOS, DODSON, SCHWARTZ, RAMIREZ
L78690	ROGERS E, BANKS 986, RAY, PIONKE, FULTZ, EAST, DUP100809, EQB100809, FB100809
L78776	ANDERSON, COOPER C, FRANCO, MCCONNELL 265, HOWARD, KEEFER, ZANDER, MOORE, CHAMBERS
L78851	DURAZO, METZLER, GARNER 635, COOPER, WEISKOPF, HOBAN, DUP101509, EQB101509, FB101509
L78950	TVI 236, TVI 875, ROGERS 596, POOL, PARRA, COLLINS, WEED
L79039	AWC-02, AWC-03, AWC-04, AWC-05, NWC-02, NWC-03, NWC-04, NWC-06, COB MW-1, COB MW-2, COB MW-3, COB WL, DUP102209, EQB102209, FB102209
L79110	BMO-2008-1G, BMO-2008-3B, BMO-2008-4B, BMO-2008-6B, BMO-2008-6M, BMO-2008-7M
L79175	BMO-2008-5B, BMO-2008-5M, BMO-2008-13B, BMO-2008-13M, RUIZ, DUP102909, EQB102909, FB102909
L79261	BMO-2008-9M, BMO-2008-10GU, BMO-2008-10GL, TM-07, TM-15 MILLER, TM-42
L79289	ROGERS 596
L79290	BF-01, TM-02A, TM-19A, BMO-2008-8M
L79371	BMO-2008-8B, BMO-2008-11G, GL-03, TM-03, TM-16, DUP110909, EQB110909, FB110909
L79426	GGOOSE 547, TM-06 MILLER, NESS
L79527	NWC-04
L79940	NWC-04
L79941	BURKE

2. HGC FIELD OPERATIONS

Field operations for this project consisted of the following for all monitoring wells sampled by HGC:

- Static water level measurement,
- Well purging,
- Collection of water quality field parameters (pH in standard units [SU], specific conductance [SC] in microsiemens per centimeter [µS/cm], and temperature in degrees Celsius [°C]),
- Collection of groundwater samples for water quality analysis,
- Collection of groundwater quality assurance and quality control samples, and
- Equipment decontamination.

Documentation of the field activities was evaluated for quality assurance and has been deemed to have met the documentation requirements stated in the QAPP.

2.1 Water Level Monitoring

Static water level measurements were attempted at each well that was sampled and at all wells where water level monitoring was conducted by HGC. Water levels were measured while the well pump was off. However, it was not always possible to ascertain from the well owners how long the pump had been off. Before measuring the water level at each well, the battery on the water level indicator was checked and the sensitivity level was adjusted, if necessary. Each measurement was collected and verified by measuring the depth to water multiple times in order to obtain a consistent reading and accurate measurement.

2.2 Groundwater Sampling

During this monitoring period groundwater samples were collected from wells designated for sampling for Task 1.0 (well inventory) and Task 2.2 (groundwater monitoring) of the Work Plan. More detailed information regarding the wells sampled for water quality and water level measurements is listed in Table 1 of the main text.

2.2.1 Pre-Sampling Field Activities

On each day of sampling, the pH[1] and SC[2] multipurpose probe was calibrated. In addition, the water level indicator was checked for a signal which indicates a working meter and sufficient battery strength. On each day where sampling extended for more than half a day, a mid-day calibration check was performed on the pH and SC probe to ensure accurate measurement. In addition to calibrating the instruments each day, measures were taken to 1) properly decontaminate field equipment, 2) ensure the appropriate storage and transport temperature of the samples, and 3) document activities related to the collection of groundwater samples as part of this project. These objectives were met by 1) replenishing or obtaining supplies of deionized water and ice daily, 2) use of the proper preservative and sample collection containers, 3) properly packing the samples on ice during field activities, 4) using deionized water to properly decontaminate field equipment prior to the start of sampling each day and after sampling at each well, and 5) obtaining the appropriate field notebook in order to document field activities related to the groundwater monitoring program.

2.2.2 Well Purging, Field Measurements, and Sample Collection

Ideally, three wetted casing volumes were purged from each well prior to sampling. However, when three casing volumes could not be purged, this information was noted on the groundwater sampling form (Appendix D) at each well for which this was the case. Purge water was discharged to the ground surface.

Field measurements were collected at varying intervals during well purging at each well where a water quality sample was collected. Field parameters were monitored until a consistent measurement was obtained.

During this monitoring period groundwater samples were collected for analysis from 79 plume and well inventory monitor wells. Groundwater samples were collected by filtering the sample into a 250 milliliter bottle using clean filtration apparatus and one disposable 0.45-micron filter. All bottles were provided by ACZ and maintained in a clean and secure work area until used in the field.

[1] Field pH meter was calibrated using a two point calibration and pH buffers 4 and 7
[2] Field SC meter was calibrated using a standard stock solution of 1413 µS/cm

2.2.3 Post-Sampling Field Activities

Post sampling field activities consisted of equipment decontamination, sample storage, and sample shipping. Field equipment that comes into contact with the sample was decontaminated using a small amount of Alconox® detergent and deionized water. After washing, the equipment was rinsed with deionized water.

After sample collection, samples from each well were placed into a plastic bag and stored on ice until they could be packed securely for shipping to ACZ. In addition, each set of samples collected from each well was individually bagged (without ice) to prevent the label from getting soaked with water and rubbing off or becoming illegible.

3. SAMPLE HANDLING

All samples collected by HGC were shipped to ACZ for analysis. COC documentation accompanied all samples submitted and included the sample name, collection date and time. COCs contained in laboratory reports included the date and time the samples were received by ACZ. As noted on the analytical data reports from ACZ, all of the sample bottles were received intact, properly preserved at 4 ºC or below, and in good condition.

4. LABORATORY QUALITY CONTROL

As specified in the QAPP, laboratory QC was maintained for all analyses through proper licensure, the use of approved analytical methods, QC measurements, appropriate turn-around-time for analysis (timeliness), method detection limits (MDLs), and practical quantitation limits (PQLs). Each of these controls is discussed in the following subsections.

The review of laboratory QC included a review to identify any qualified data and an assessment to determine their significance. Additionally, the laboratory QC summaries were reviewed to verify that results met QA criteria.

4.1 Licensure

ACZ is licensed with the Arizona Department of Health Services (license number AZ0102) and is accredited in accordance with the National Environmental Laboratory Accreditation Conference.

4.2 Analytical Method

The following United States Environmental Protection Agency (EPA) methods were used for sulfate analysis during this monitoring period.

- EPA Method 300.0 (Ion Chromatography)
- EPA Method 375.4 (Turbidimetric)

4.3 Method Detection Limit (MDL) and Practical Quantification Limit (PQL)

The MDL and PQL of the analytical methods used by ACZ are shown in the following table. The MDL for analyses of samples was equal to or less than the target MDL identified in the QAPP.

Method	MDL (mg/L)	PQL (mg/L)	Target MDL[1] (mg/L)
EPA 300.0	0.5	3	10
EPA 375.4	1	5	10

mg/L = milligrams per liter
[1] Target MDL from Table F.2 of QAPP

4.4 Timeliness

All samples submitted for sulfate analysis were analyzed within the twenty-eight day holding time specified by each of the methods used for analysis.

4.5 Quality Control Measurements

The following QC samples were prepared and analyzed:

- Calibration blanks and calibration verification standards
- Analytical spike samples
- Laboratory duplicate samples
- Field blank samples

4.5.1 Calibration Blanks, and Calibration Verification Standards

Results from the analyses of the initial calibration blanks and initial calibration verification standards conducted by EPA Methods 300.0 and 375.4 also were reviewed. The results of each initial calibration blank analyzed showed no detections of the target analyte. All analytical results for the initial calibration verification standards and laboratory fortified blanks showed percent recoveries that were within the acceptance criteria specified by the ACZ QA plan and the QAPP.

4.5.2 Analytical Spike

Analytical spike samples were analyzed for the EPA Method 300.0. Spike recoveries for analytes were within the range of acceptability based on the acceptance criteria set by ACZ. Instances in which analytical spike recoveries were low or unusable were qualified with an "M2" or "M3" flag, respectively. However, in each case the method control sample recoveries were acceptable.

4.5.3 Laboratory Duplicate Samples

Analyses of laboratory duplicate samples were reviewed as part of this quality data verification report. Field duplicate samples are discussed in Section 5.1. The RPDs for most laboratory duplicate samples were within 20 percent, which is the tolerance range set by the laboratory. In some instances, the data were qualified with an "RA" flag indicating that the RPD was not used for data validation because the sample concentration was less than ten times the MDL, which is

too low for accurate evaluation according to ACZ. In all cases where the RPD could be calculated, the results met QA criteria and demonstrate an appropriate level of precision in laboratory analysis of these samples.

4.5.4 Field Blank Samples

During the fourth quarter of 2009, ten field blank samples were collected. Five field blanks using unfiltered deionized water (FB100809, FB101509, FB102209, FB102909, and FB110909) and five equipment blanks using filtered deionized water (EQB100809, EQB101509, EQB102209, EQB102909, and EQB110909). Field blank samples were collected and submitted along with other samples to evaluate the potential for contaminant introduction under field conditions. As required by Section 4.2.1.5 of the QAPP, a minimum of one field blank and one equipment blank sample was collected for every twenty samples. Analytical results from field blank and equipment blank samples showed no detections.

5. DATA QUALITY INDICATORS

The QAPP provides several DQIs for assessing the overall quality of the data. These DQIs include the following:

- Precision
- Bias
- Accuracy
- Representativeness
- Comparability
- Completeness
- Sensitivity

Each of these DQIs is discussed below in relation to the Q4-2009 groundwater sampling and analysis conducted by HGC.

5.1 Precision

Precision indicates how well a measurement can be reproduced. Precision is quantified by calculating the RPD between duplicate samples. For the purposes of QA/QC, precision was quantified by calculating the RPDs between duplicates among the following groups of duplicate samples:

- Laboratory duplicate samples
- Field duplicate samples

As discussed in Sections 4.5.2 and 4.5.4, there were no exceedances of RPD QA criteria for any laboratory duplicates. During this monitoring period five field filtered duplicate samples (DUP100809, DUP101509, DUP102209, DUP102909, and DUP110909) were collected by HGC for analysis. The collection of five duplicate samples meets the QA/QC goal of collecting one duplicate sample for every twenty groundwater samples collected, as stated in Section 4.2.1.5 of the QAPP.

Results for the five duplicate samples collected are provided in the table below. The range of RPD values was between 0.28 and 15.17 percent, all within the 20 percent acceptance criteria for field duplicates, as stated in Section 3.3.1 of the QAPP. Overall, the DQI for precision is deemed to be met.

Well ID	Duplicate Sample ID	ACZ Project ID	Sulfate (mg/L)	Duplicate (mg/L)	RPD (%)
FULTZ	DUP100809	L78690	72	71.8	.028
HOBAN	DUP101509	L78851	670	780	15.17
COB MW-3	DUO102209	L79039	74.2	73.9	.041
BMO-2008-5B	DUP102909	L79175	181	185	2.19
BMO-2008-8B	DUP110909	L79371	1510	1520	0.66

mg/L = milligrams per liter
RPD = Relative Percent Difference

5.2 Bias

Bias is a systematic distortion of measurements causing consistent errors in one direction. Bias is managed in this data set by the consistent application of standardized sample collection and analysis procedures.

5.3 Accuracy

Accuracy is a measure of the agreement of a measurement to a known value and is measured using the recoveries from laboratory control samples. As discussed in Sections 4.5.1, 4.5.2, and 4.5.3 there were no significant exceedances of the recovery QA criteria for any of the calibration standards, analytical spikes, or laboratory duplicates, respectively. Based on this information, the overall accuracy of the data is judged sufficient for the purpose of aquifer characterization.

5.4 Representativeness

All samples were taken from locations specified in the Work Plan (HGC, 2008) following sampling procedures specified in the QAPP. Therefore, the samples are judged to provide a good representation of groundwater quality at the sampled locations. The analytical data are judged to be representative of groundwater conditions because the analyses used standard procedures and methods that met QA/QC guidelines of the QAPP.

5.5 Comparability

All samples were collected using standardized procedures (HGC, 2008) and were analyzed by ACZ using standardized methods. Insofar as standardized sample collection and analytical

methods are adhered to, the sample results should be comparable.

5.6 Completeness

All samples collected and subsequently analyzed and reported by ACZ are judged to satisfy the QA/QC criteria for this project and are deemed usable for aquifer characterization. Thus, the completeness of analytical results is 100 percent.

5.7 Sensitivity

The analytical method used to analyze the samples meet the MDL requirements specified in Table F.2 of the QAPP. Therefore, the analytical sensitivity is considered acceptable for use in aquifer characterization.

6. REFERENCES

Arizona Department of Environmental Quality. 2007. Mitigation Order on Consent, Docket No. P-121-07, In the Matter of: Phelps Dodge Corporation, Copper Queen Branch, located at 36 West Highway 92, Bisbee, Arizona, ADEQ Identification Number 100531. November 14, 2007.

Hydro Geo Chem, Inc. 2008. Revision 1, Work Plan to Characterize and Mitigate Sulfate with Respect to Drinking Water Supplies in the Vicinity of the Concentrator Tailing Storage Area, Cochise County, Arizona. July 3, 2008.

APPENDIX C

ACZ LABORATORIES, INC. ANALYTICAL REPORTS

ACZ Laboratories, Inc.
2773 Downhill Drive Steamboat Springs, CO 80487 (800) 334-5493

Analytical Report

October 21, 2009

Report to:
Dan Simpson
Hydro Geo Chem, Inc.
51 West Wetmore Road Suite 101
Tuscon, AZ 85705

Bill to:
Accounts Payable
Hydro Geo Chem, Inc.
P. O. Box 97220
Phoenix, AZ 85060

cc: Jim Norris

Project ID: 8720002.2
ACZ Project ID: L78616

Dan Simpson:

Enclosed are the analytical results for sample(s) submitted to ACZ Laboratories, Inc. (ACZ) on October 07, 2009. This project has been assigned to ACZ's project number, L78616. Please reference this number in all future inquiries.

All analyses were performed according to ACZ's Quality Assurance Plan, version 12.0. The enclosed results relate only to the samples received under L78616. Each section of this report has been reviewed and approved by the appropriate Laboratory Supervisor, or a qualified substitute.

Except as noted, the test results for the methods and parameters listed on ACZ's current NELAC certificate letter (#ACZ) meet all requirements of NELAC.

This report shall be used or copied only in its entirety. ACZ is not responsible for the consequences arising from the use of a partial report.

All samples and sub-samples associated with this project will be disposed of after November 21, 2009. If the samples are determined to be hazardous, additional charges apply for disposal (typically less than $10/sample). If you would like the samples to be held longer than ACZ's stated policy or to be returned, please contact your Project Manager or Customer Service Representative for further details and associated costs. ACZ retains analytical reports for five years.

If you have any questions or other needs, please contact your Project Manager.

S. Habermehl

Scott Habermehl has reviewed
and approved this report.

Hydro Geo Chem, Inc.
Project ID: 8720002.2
Sample ID: BIMA

ACZ Sample ID: ***L78616-01***
Date Sampled: *10/05/09 11:45*
Date Received: *10/07/09*
Sample Matrix: *Ground Water*

Wet Chemistry

Parameter	EPA Method	Result	Qual	XQ	Units	MDL	PQL	Date	Analyst
Sulfate	300.0 - Ion Chromatography	233		*	mg/L	5	30	10/19/09 20:25	aml

Arizona license number: AZ0102

Hydro Geo Chem, Inc.
Project ID: 8720002.2
Sample ID: NOTEMAN

ACZ Sample ID: ***L78616-02***
Date Sampled: *10/05/09 12:52*
Date Received: *10/07/09*
Sample Matrix: *Ground Water*

Wet Chemistry

Parameter	EPA Method	Result	Qual	XQ	Units	MDL	PQL	Date	Analyst
Sulfate	300.0 - Ion Chromatography	281		*	mg/L	5	30	10/19/09 21:07	aml

Arizona license number: AZ0102

Hydro Geo Chem, Inc.
Project ID: 8720002.2
Sample ID: OSBORN

ACZ Sample ID: ***L78616-03***
Date Sampled: *10/05/09 14:47*
Date Received: *10/07/09*
Sample Matrix: *Ground Water*

Wet Chemistry

Parameter	EPA Method	Result	Qual	XQ	Units	MDL	PQL	Date	Analyst
Sulfate	300.0 - Ion Chromatography	17.9		*	mg/L	0.5	3	10/17/09 21:39	aml

Arizona license number: AZ0102

Hydro Geo Chem, Inc.
Project ID: 8720002.2
Sample ID: SWAN

ACZ Sample ID: ***L78616-04***
Date Sampled: *10/05/09 15:30*
Date Received: *10/07/09*
Sample Matrix: *Ground Water*

Wet Chemistry

Parameter	EPA Method	Result	Qual	XQ	Units	MDL	PQL	Date	Analyst
Sulfate	300.0 - Ion Chromatography	19.7		*	mg/L	0.5	3	10/17/09 22:00	aml

Arizona license number: AZ0102

Hydro Geo Chem, Inc.
Project ID: 8720002.2
Sample ID: PALMER

ACZ Sample ID: ***L78616-05***
Date Sampled: *10/05/09 16:33*
Date Received: *10/07/09*
Sample Matrix: *Ground Water*

Wet Chemistry

Parameter	EPA Method	Result	Qual	XQ	Units	MDL	PQL	Date	Analyst
Sulfate	300.0 - Ion Chromatography	16.2		*	mg/L	0.5	3	10/17/09 23:04	aml

Arizona license number: AZ0102

Hydro Geo Chem, Inc.
Project ID: 8720002.2
Sample ID: PANAGAKOS

ACZ Sample ID: ***L78616-06***
Date Sampled: *10/06/09 09:24*
Date Received: *10/07/09*
Sample Matrix: *Ground Water*

Wet Chemistry

Parameter	EPA Method	Result	Qual	XQ	Units	MDL	PQL	Date	Analyst
Sulfate	300.0 - Ion Chromatography	472		*	mg/L	5	30	10/19/09 21:49	aml

Arizona license number: AZ0102

Hydro Geo Chem, Inc.
Project ID: 8720002.2
Sample ID: DODSON

ACZ Sample ID: ***L78616-07***
Date Sampled: *10/06/09 10:35*
Date Received: *10/07/09*
Sample Matrix: *Ground Water*

Wet Chemistry

Parameter	EPA Method	Result	Qual	XQ	Units	MDL	PQL	Date	Analyst
Sulfate	300.0 - Ion Chromatography	49.3		*	mg/L	0.5	3	10/17/09 23:46	aml

Arizona license number: AZ0102

Hydro Geo Chem, Inc.
Project ID: 8720002.2
Sample ID: SCHWARTZ

ACZ Sample ID: ***L78616-08***
Date Sampled: *10/06/09 13:14*
Date Received: *10/07/09*
Sample Matrix: *Ground Water*

Wet Chemistry

Parameter	EPA Method	Result	Qual	XQ	Units	MDL	PQL	Date	Analyst
Sulfate	300.0 - Ion Chromatography	120		*	mg/L	3	10	10/19/09 22:53	aml

Arizona license number: AZ0102

Hydro Geo Chem, Inc.
Project ID: 8720002.2
Sample ID: RAMIREZ

ACZ Sample ID: ***L78616-09***
Date Sampled: *10/06/09 14:43*
Date Received: *10/07/09*
Sample Matrix: *Ground Water*

Wet Chemistry

Parameter	EPA Method	Result	Qual	XQ	Units	MDL	PQL	Date	Analyst
Sulfate	300.0 - Ion Chromatography	8.4		*	mg/L	0.5	3	10/18/09 0:28	aml

Arizona license number: AZ0102

Report Header Explanations

Batch	A distinct set of samples analyzed at a specific time
Found	Value of the QC Type of interest
Limit	Upper limit for RPD, in %.
Lower	Lower Recovery Limit, in % (except for LCSS, mg/Kg)
MDL	Method Detection Limit. Same as Minimum Reporting Limit. Allows for instrument and annual fluctuations.
PCN/SCN	A number assigned to reagents/standards to trace to the manufacturer's certificate of analysis
PQL	Practical Quantitation Limit, typically 5 times the MDL.
QC	True Value of the Control Sample or the amount added to the Spike
Rec	Amount of the true value or spike added recovered, in % (except for LCSS, mg/Kg)
RPD	Relative Percent Difference, calculation used for Duplicate QC Types
Upper	Upper Recovery Limit, in % (except for LCSS, mg/Kg)
Sample	Value of the Sample of interest

QC Sample Types

AS	Analytical Spike (Post Digestion)	LCSWD	Laboratory Control Sample - Water Duplicate
ASD	Analytical Spike (Post Digestion) Duplicate	LFB	Laboratory Fortified Blank
CCB	Continuing Calibration Blank	LFM	Laboratory Fortified Matrix
CCV	Continuing Calibration Verification standard	LFMD	Laboratory Fortified Matrix Duplicate
DUP	Sample Duplicate	LRB	Laboratory Reagent Blank
ICB	Initial Calibration Blank	MS	Matrix Spike
ICV	Initial Calibration Verification standard	MSD	Matrix Spike Duplicate
ICSAB	Inter-element Correction Standard - A plus B solutions	PBS	Prep Blank - Soil
LCSS	Laboratory Control Sample - Soil	PBW	Prep Blank - Water
LCSSD	Laboratory Control Sample - Soil Duplicate	PQV	Practical Quantitation Verification standard
LCSW	Laboratory Control Sample - Water	SDL	Serial Dilution

QC Sample Type Explanations

Blanks	Verifies that there is no or minimal contamination in the prep method or calibration procedure.
Control Samples	Verifies the accuracy of the method, including the prep procedure.
Duplicates	Verifies the precision of the instrument and/or method.
Spikes/Fortified Matrix	Determines sample matrix interferences, if any.
Standard	Verifies the validity of the calibration.

ACZ Qualifiers (Qual)

B	Analyte concentration detected at a value between MDL and PQL. The associated value is an estimated quantity.
H	Analysis exceeded method hold time. pH is a field test with an immediate hold time.
U	The material was analyzed for, but was not detected above the level of the associated value. The associated value is either the sample quantitation limit or the sample detection limit.

Method References

(1)	EPA 600/4-83-020. Methods for Chemical Analysis of Water and Wastes, March 1983.
(2)	EPA 600/R-93-100. Methods for the Determination of Inorganic Substances in Environmental Samples, August 1993.
(3)	EPA 600/R-94-111. Methods for the Determination of Metals in Environmental Samples - Supplement I, May 1994.
(5)	EPA SW-846. Test Methods for Evaluating Solid Waste, Third Edition with Update III, December 1996.
(6)	Standard Methods for the Examination of Water and Wastewater, 19th edition, 1995 & 20th edition (1998).

Comments

(1)	QC results calculated from raw data. Results may vary slightly if the rounded values are used in the calculations.
(2)	Soil, Sludge, and Plant matrices for Inorganic analyses are reported on a dry weight basis.
(3)	Animal matrices for Inorganic analyses are reported on an "as received" basis.

For a complete list of ACZ's Extended Qualifiers, please click: http://www.acz.com/public/extquallist.pdf

Hydro Geo Chem, Inc.
Project ID: 8720002.2

ACZ Project ID: ***L78616***

Sulfate 300.0 - Ion Chromatography

ACZ ID	Type	Analyzed	PCN/SCN	QC	Sample	Found	Units	Rec	Lower	Upper	RPD	Limit	Qual
WG272406													
WG272406ICV	ICV	10/16/09 15:46	WI091017-1	50.2		49.66	mg/L	98.9	90	110			
WG272406ICB	ICB	10/16/09 16:07				U	mg/L		-1.5	1.5			
WG272406LFB	LFB	10/17/09 14:37	WI090715-3	30		32.87	mg/L	109.6	90	110			
L78616-01AS	AS	10/19/09 20:46	WI090715-3	300	233	498.3	mg/L	88.4	90	110			M2
L78616-02DUP	DUP	10/19/09 21:28			281	327.6	mg/L				15.3	20	

Hydro Geo Chem, Inc.

ACZ Project ID: ***L78616***

ACZ ID	WORKNUM	PARAMETER	METHOD	QUAL	DESCRIPTION
L78616-01	WG272406	Sulfate	300.0 - Ion Chromatography	M2	Matrix spike recovery was low, the recovery of the associated control sample (LCS or LFB) was acceptable.
L78616-02	WG272406	Sulfate	300.0 - Ion Chromatography	M2	Matrix spike recovery was low, the recovery of the associated control sample (LCS or LFB) was acceptable.
L78616-03	WG272406	Sulfate	300.0 - Ion Chromatography	M2	Matrix spike recovery was low, the recovery of the associated control sample (LCS or LFB) was acceptable.
L78616-04	WG272406	Sulfate	300.0 - Ion Chromatography	M2	Matrix spike recovery was low, the recovery of the associated control sample (LCS or LFB) was acceptable.
L78616-05	WG272406	Sulfate	300.0 - Ion Chromatography	M2	Matrix spike recovery was low, the recovery of the associated control sample (LCS or LFB) was acceptable.
L78616-06	WG272406	Sulfate	300.0 - Ion Chromatography	M2	Matrix spike recovery was low, the recovery of the associated control sample (LCS or LFB) was acceptable.
L78616-07	WG272406	Sulfate	300.0 - Ion Chromatography	M2	Matrix spike recovery was low, the recovery of the associated control sample (LCS or LFB) was acceptable.
L78616-08	WG272406	Sulfate	300.0 - Ion Chromatography	M2	Matrix spike recovery was low, the recovery of the associated control sample (LCS or LFB) was acceptable.
L78616-09	WG272406	Sulfate	300.0 - Ion Chromatography	M2	Matrix spike recovery was low, the recovery of the associated control sample (LCS or LFB) was acceptable.

No certification qualifiers associated with this analysis

ACZ Laboratories, Inc.
2773 Downhill Drive Steamboat Springs, CO 80487 (800) 334-5493

Sample Receipt

Hydro Geo Chem, Inc.

ACZ Project ID: L78616
Date Received: 11:15:18 AM
Received By:
Date Printed: 10/7/2009

Receipt Verification

	YES	NO	NA
1) Does this project require special handling procedures such as CLP protocol?			X
2) Are the custody seals on the cooler intact?	X		
3) Are the custody seals on the sample containers intact?			X
4) Is there a Chain of Custody or other directive shipping papers present?	X		
5) Is the Chain of Custody complete?	X		
6) Is the Chain of Custody in agreement with the samples received?	X		
7) Is there enough sample for all requested analyses?	X		
8) Are all samples within holding times for requested analyses?	X		
9) Were all sample containers received intact?	X		
10) Are the temperature blanks present?			X
11) Is the trip blank for Cyanide present?			X
12) Is the trip blank for VOA present?			X
13) Are samples requiring no headspace, headspace free?			X
14) Do the samples that require a Foreign Soils Permit have one?			X

Exceptions: If you answered no to any of the above questions, please describe

N/A

Contact (For any discrepancies, the client must be contacted)

N/A

Shipping Containers

Cooler Id	Temp (°C)	Rad (µR/hr)
na9448	3.6	13

Client must contact ACZ Project Manager if analysis should not proceed for samples received outside of thermal preservation acceptance criteria.

Notes

ACZ Laboratories, Inc.
2773 Downhill Drive Steamboat Springs, CO 80487 (800) 334-5493

Sample Receipt

Hydro Geo Chem, Inc.

ACZ Project ID: L78616
Date Received: 11:15:18 AM
Received By:

Sample Container Preservation

SAMPLE	CLIENT ID	R < 2	G < 2	BK < 2	Y< 2	YG< 2	B< 2	O < 2	T >12	N/A	RAD	ID
L78616-01	BIMA									X		
L78616-02	NOTEMAN									X		
L78616-03	OSBORN									X		
L78616-04	SWAN									X		
L78616-05	PALMER									X		
L78616-06	PANAGAKOS									X		
L78616-07	DODSON									X		
L78616-08	SCHWARTZ									X		
L78616-09	RAMIREZ									X		

Sample Container Preservation Legend

Abbreviation	Description	Container Type	Preservative/Limits
R	Raw/Nitric	RED	pH must be < 2
B	Filtered/Sulfuric	BLUE	pH must be < 2
BK	Filtered/Nitric	BLACK	pH must be < 2
G	Filtered/Nitric	GREEN	pH must be < 2
O	Raw/Sulfuric	ORANGE	pH must be < 2
P	Raw/NaOH	PURPLE	pH must be > 12 *
T	Raw/NaOH Zinc Acetate	TAN	pH must be > 12
Y	Raw/Sulfuric	YELLOW	pH must be < 2
YG	Raw/Sulfuric	YELLOW GLASS	pH must be < 2
N/A	No preservative needed	Not applicable	
RAD	Gamma/Beta dose rate	Not applicable	must be < 250 µR/hr

* pH check performed by analyst prior to sample preparation

Sample IDs Reviewed By: _____

ACZ Laboratories, Inc. L78616

2773 Downhill Drive Steamboat Springs, CO 80487 (800) 334-5493

CHAIN of CUSTODY

Report to:

Name: Dan Simpson
Company: HGC, Inc
E-mail:
Address: 51 W. Wetmore Rd Tucson, AZ 85705
Telephone: 520-293-1500 x-133

Copy of Report to:

Name: Jim Norris
Company: Hydro Geo Chem, Inc
E-mail: jimn@hgcinc.com
Telephone: 520-293-1500 x-112

Invoice to:

Name: Dan Simpson
Company: HGC, Inc
E-mail:
Address: 51 W. Wetmore Rd Tucson, AZ 85705
Telephone: 520-293-1500 x-133

If sample(s) received past holding time (HT), or if insufficient HT remains to complete analysis before expiration, shall ACZ proceed with requested short HT analyses? YES X / NO
If "NO" then ACZ will contact client for further instruction. If neither "YES" nor "NO" is indicated, ACZ will proceed with the requested analyses, even if HT is expired, and data will be qualified.

PROJECT INFORMATION

Quote #: ~~872000 2.2~~ 504-IC
Project/PO #: 872000 2.2
Reporting state for compliance testing: AZ
Sampler's Name: Travis Taylor
Are any samples NRC licensable material? NO

ANALYSES REQUESTED *(attach list or use quote number)*

SAMPLE IDENTIFICATION	DATE:TIME	Matrix	# of Containers	504-IC
BIMA	10-05-09:1145	GW	1	X
NOTEMAN	10-05-09:1252	GW	1	X
OSBORN	10-05-09:1447	GW	1	X
SWAN	10-05-09:1530	GW	1	X
PALMER	10-05-09:1633	GW	1	X
PANAGAKOS	10-06-09:0924	GW	1	X
DODSON	10-06-09:1035	GW	1	X
SCHWARTZ	10-06-09:1314	GW	1	X
RAMIREZ	10-06-09:1443	GW	1	X

Matrix: SW (Surface Water) · GW (Ground Water) · WW (Waste Water) · DW (Drinking Water) · SL (Sludge) · SO (Soil) · OL (Oil) · Other

REMARKS/ SAMPLE DISCLOSURES

PAGE 1 of 1

Please refer to ACZ's terms & conditions located on the reverse side of this COC.

RELINQUISHED BY:	DATE:TIME	RECEIVED BY:	DATE:TIME
Travis Taylor	10-6-09:1539	[signature]	10-7-09 11:15

FRMAD050.03.05.02 White - Return with sample. Yellow - Retain for your records.

ACZ Laboratories, Inc.
2773 Downhill Drive Steamboat Springs, CO 80487 (800) 334-5493

Analytical Report

October 22, 2009

Report to:
Dan Simpson
Hydro Geo Chem, Inc.
51 West Wetmore Road Suite 101
Tuscon, AZ 85705

Bill to:
Accounts Payable
Hydro Geo Chem, Inc.
P. O. Box 97220
Phoenix, AZ 85060

cc: Jim Norris

Project ID: 8720002.2
ACZ Project ID: L78690

Dan Simpson:

Enclosed are the analytical results for sample(s) submitted to ACZ Laboratories, Inc. (ACZ) on October 09, 2009. This project has been assigned to ACZ's project number, L78690. Please reference this number in all future inquiries.

All analyses were performed according to ACZ's Quality Assurance Plan, version 12.0. The enclosed results relate only to the samples received under L78690. Each section of this report has been reviewed and approved by the appropriate Laboratory Supervisor, or a qualified substitute.

Except as noted, the test results for the methods and parameters listed on ACZ's current NELAC certificate letter (#ACZ) meet all requirements of NELAC.

This report shall be used or copied only in its entirety. ACZ is not responsible for the consequences arising from the use of a partial report.

All samples and sub-samples associated with this project will be disposed of after November 22, 2009. If the samples are determined to be hazardous, additional charges apply for disposal (typically less than $10/sample). If you would like the samples to be held longer than ACZ's stated policy or to be returned, please contact your Project Manager or Customer Service Representative for further details and associated costs. ACZ retains analytical reports for five years.

If you have any questions or other needs, please contact your Project Manager.

S. Habermehl

Scott Habermehl has reviewed
and approved this report.

Hydro Geo Chem, Inc.
Project ID: 8720002.2
Sample ID: ROGERS E

ACZ Sample ID: ***L78690-01***
Date Sampled: *10/06/09 16:57*
Date Received: *10/09/09*
Sample Matrix: *Ground Water*

Wet Chemistry

Parameter	EPA Method	Result	Qual	XQ	Units	MDL	PQL	Date	Analyst
Sulfate	300.0 - Ion Chromatography	5.8			mg/L	0.5	3	10/20/09 5:34	aml

Arizona license number: AZ0102

ACZ Laboratories, Inc.
2773 Downhill Drive Steamboat Springs, CO 80487 (800) 334-5493

Inorganic Analytical Results

Hydro Geo Chem, Inc.
Project ID: 8720002.2
Sample ID: BANKS 986

ACZ Sample ID: ***L78690-02***
Date Sampled: *10/07/09 10:08*
Date Received: *10/09/09*
Sample Matrix: *Ground Water*

Wet Chemistry

Parameter	EPA Method	Result	Qual	XQ	Units	MDL	PQL	Date	Analyst
Sulfate	300.0 - Ion Chromatography	67.7			mg/L	0.5	3	10/20/09 5:55	aml

Arizona license number: AZ0102

ACZ Laboratories, Inc.
2773 Downhill Drive Steamboat Springs, CO 80487 (800) 334-5493

Inorganic Analytical Results

Hydro Geo Chem, Inc.
Project ID: 8720002.2
Sample ID: RAY

ACZ Sample ID: ***L78690-03***
Date Sampled: *10/07/09 11:10*
Date Received: *10/09/09*
Sample Matrix: *Ground Water*

Wet Chemistry

Parameter	EPA Method	Result	Qual	XQ	Units	MDL	PQL	Date	Analyst
Sulfate	300.0 - Ion Chromatography	127			mg/L	3	10	10/20/09 14:25	aml

Arizona license number: AZ0102

Hydro Geo Chem, Inc.
Project ID: 8720002.2
Sample ID: PIONKE

ACZ Sample ID: ***L78690-04***
Date Sampled: *10/07/09 12:26*
Date Received: *10/09/09*
Sample Matrix: *Ground Water*

Wet Chemistry

Parameter	EPA Method	Result	Qual	XQ	Units	MDL	PQL	Date	Analyst
Sulfate	300.0 - Ion Chromatography	403		*	mg/L	5	30	10/20/09 7:19	aml

Arizona license number: AZ0102

Hydro Geo Chem, Inc.
Project ID: 8720002.2
Sample ID: MARTIN

ACZ Sample ID: ***L78690-05***
Date Sampled: *10/08/09 10:10*
Date Received: *10/09/09*
Sample Matrix: *Ground Water*

Wet Chemistry

Parameter	EPA Method	Result	Qual	XQ	Units	MDL	PQL	Date	Analyst
Sulfate	300.0 - Ion Chromatography	1130			mg/L	30	100	10/20/09 14:46	aml

Arizona license number: AZ0102

Hydro Geo Chem, Inc.
Project ID: 8720002.2
Sample ID: FULTZ

ACZ Sample ID: ***L78690-06***
Date Sampled: *10/08/09 13:12*
Date Received: *10/09/09*
Sample Matrix: *Ground Water*

Wet Chemistry

Parameter	EPA Method	Result	Qual	XQ	Units	MDL	PQL	Date	Analyst
Sulfate	300.0 - Ion Chromatography	72.0			mg/L	0.5	3	10/20/09 8:01	aml

Arizona license number: AZ0102

Hydro Geo Chem, Inc.
Project ID: 8720002.2
Sample ID: EAST

ACZ Sample ID: ***L78690-07***
Date Sampled: *10/08/09 14:16*
Date Received: *10/09/09*
Sample Matrix: *Ground Water*

Wet Chemistry

Parameter	EPA Method	Result	Qual	XQ	Units	MDL	PQL	Date	Analyst
Sulfate	300.0 - Ion Chromatography	13.4			mg/L	0.5	3	10/20/09 9:05	aml

Arizona license number: AZ0102

Hydro Geo Chem, Inc.
Project ID: 8720002.2
Sample ID: DUP100809

ACZ Sample ID: ***L78690-08***
Date Sampled: *10/08/09 00:00*
Date Received: *10/09/09*
Sample Matrix: *Ground Water*

Wet Chemistry

Parameter	EPA Method	Result	Qual	XQ	Units	MDL	PQL	Date	Analyst
Sulfate	300.0 - Ion Chromatography	71.8			mg/L	0.5	3	10/20/09 9:26	aml

Arizona license number: AZ0102

ACZ Laboratories, Inc.
2773 Downhill Drive Steamboat Springs, CO 80487 (800) 334-5493

Inorganic Analytical Results

Hydro Geo Chem, Inc.
Project ID: 8720002.2
Sample ID: FB100809

ACZ Sample ID: ***L78690-09***
Date Sampled: *10/08/09 00:00*
Date Received: *10/09/09*
Sample Matrix: *Ground Water*

Wet Chemistry

Parameter	EPA Method	Result	Qual	XQ	Units	MDL	PQL	Date	Analyst
Sulfate	300.0 - Ion Chromatography		U		mg/L	0.5	3	10/20/09 9:47	aml

Arizona license number: AZ0102

Hydro Geo Chem, Inc.
Project ID: 8720002.2
Sample ID: EQB100809

ACZ Sample ID: ***L78690-10***
Date Sampled: *10/08/09 00:00*
Date Received: *10/09/09*
Sample Matrix: *Ground Water*

Wet Chemistry

Parameter	EPA Method	Result	Qual	XQ	Units	MDL	PQL	Date	Analyst
Sulfate	300.0 - Ion Chromatography		U		mg/L	0.5	3	10/20/09 10:08	aml

Arizona license number: AZ0102

Report Header Explanations

Batch	A distinct set of samples analyzed at a specific time
Found	Value of the QC Type of interest
Limit	Upper limit for RPD, in %.
Lower	Lower Recovery Limit, in % (except for LCSS, mg/Kg)
MDL	Method Detection Limit. Same as Minimum Reporting Limit. Allows for instrument and annual fluctuations.
PCN/SCN	A number assigned to reagents/standards to trace to the manufacturer's certificate of analysis
PQL	Practical Quantitation Limit, typically 5 times the MDL.
QC	True Value of the Control Sample or the amount added to the Spike
Rec	Amount of the true value or spike added recovered, in % (except for LCSS, mg/Kg)
RPD	Relative Percent Difference, calculation used for Duplicate QC Types
Upper	Upper Recovery Limit, in % (except for LCSS, mg/Kg)
Sample	Value of the Sample of interest

QC Sample Types

AS	Analytical Spike (Post Digestion)	LCSWD	Laboratory Control Sample - Water Duplicate
ASD	Analytical Spike (Post Digestion) Duplicate	LFB	Laboratory Fortified Blank
CCB	Continuing Calibration Blank	LFM	Laboratory Fortified Matrix
CCV	Continuing Calibration Verification standard	LFMD	Laboratory Fortified Matrix Duplicate
DUP	Sample Duplicate	LRB	Laboratory Reagent Blank
ICB	Initial Calibration Blank	MS	Matrix Spike
ICV	Initial Calibration Verification standard	MSD	Matrix Spike Duplicate
ICSAB	Inter-element Correction Standard - A plus B solutions	PBS	Prep Blank - Soil
LCSS	Laboratory Control Sample - Soil	PBW	Prep Blank - Water
LCSSD	Laboratory Control Sample - Soil Duplicate	PQV	Practical Quantitation Verification standard
LCSW	Laboratory Control Sample - Water	SDL	Serial Dilution

QC Sample Type Explanations

Blanks	Verifies that there is no or minimal contamination in the prep method or calibration procedure.
Control Samples	Verifies the accuracy of the method, including the prep procedure.
Duplicates	Verifies the precision of the instrument and/or method.
Spikes/Fortified Matrix	Determines sample matrix interferences, if any.
Standard	Verifies the validity of the calibration.

ACZ Qualifiers (Qual)

B	Analyte concentration detected at a value between MDL and PQL. The associated value is an estimated quantity.
H	Analysis exceeded method hold time. pH is a field test with an immediate hold time.
U	The material was analyzed for, but was not detected above the level of the associated value.
	The associated value is either the sample quantitation limit or the sample detection limit.

Method References

(1)	EPA 600/4-83-020. Methods for Chemical Analysis of Water and Wastes, March 1983.
(2)	EPA 600/R-93-100. Methods for the Determination of Inorganic Substances in Environmental Samples, August 1993.
(3)	EPA 600/R-94-111. Methods for the Determination of Metals in Environmental Samples - Supplement I, May 1994.
(5)	EPA SW-846. Test Methods for Evaluating Solid Waste, Third Edition with Update III, December 1996.
(6)	Standard Methods for the Examination of Water and Wastewater, 19th edition, 1995 & 20th edition (1998).

Comments

(1)	QC results calculated from raw data. Results may vary slightly if the rounded values are used in the calculations.
(2)	Soil, Sludge, and Plant matrices for Inorganic analyses are reported on a dry weight basis.
(3)	Animal matrices for Inorganic analyses are reported on an "as received" basis.

For a complete list of ACZ's Extended Qualifiers, please click: http://www.acz.com/public/extquallist.pdf

Hydro Geo Chem, Inc.
Project ID: 8720002.2

ACZ Project ID: ***L78690***

Sulfate 300.0 - Ion Chromatography

ACZ ID	Type	Analyzed	PCN/SCN	QC	Sample	Found	Units	Rec	Lower	Upper	RPD	Limit	Qual
WG272406													
WG272406ICV	ICV	10/16/09 15:46	WI091017-1	50.2		49.66	mg/L	98.9	90	110			
WG272406ICB	ICB	10/16/09 16:07				U	mg/L		-1.5	1.5			
WG272485													
WG272485ICV	ICV	10/16/09 15:46	WI091017-1	50.2		49.66	mg/L	98.9	90	110			
WG272485ICB	ICB	10/16/09 16:07				U	mg/L		-1.5	1.5			
WG272485LFB	LFB	10/20/09 0:38	WI090715-3	30		28.15	mg/L	93.8	90	110			
L78488-07AS	AS	10/20/09 1:20	WI090715-3	30	38.5	66.45	mg/L	93.2	90	110			
L78488-07DUP	DUP	10/20/09 1:41			38.5	38.38	mg/L				0.3	20	
L78690-02AS	AS	10/20/09 6:16	WI090715-3	30	67.7	99.22	mg/L	105.1	90	110			
L78690-02DUP	DUP	10/20/09 6:37			67.7	67.7	mg/L				0	20	

Hydro Geo Chem, Inc. ACZ Project ID: ***L78690***

ACZ ID	WORKNUM	PARAMETER	METHOD	QUAL	DESCRIPTION
L78690-04	WG272485	Sulfate	300.0 - Ion Chromatography	D1	Sample required dilution due to matrix.

No certification qualifiers associated with this analysis

ACZ Laboratories, Inc.
2773 Downhill Drive Steamboat Springs, CO 80487 (800) 334-5493

Sample Receipt

Hydro Geo Chem, Inc.

ACZ Project ID: L78690
Date Received: 10:56:10 AM
Received By:
Date Printed: 10/9/2009

Receipt Verification

	YES	NO	NA
1) Does this project require special handling procedures such as CLP protocol?			X
2) Are the custody seals on the cooler intact?	X		
3) Are the custody seals on the sample containers intact?			X
4) Is there a Chain of Custody or other directive shipping papers present?	X		
5) Is the Chain of Custody complete?	X		
6) Is the Chain of Custody in agreement with the samples received?	X		
7) Is there enough sample for all requested analyses?	X		
8) Are all samples within holding times for requested analyses?	X		
9) Were all sample containers received intact?	X		
10) Are the temperature blanks present?			X
11) Is the trip blank for Cyanide present?			X
12) Is the trip blank for VOA present?			X
13) Are samples requiring no headspace, headspace free?			X
14) Do the samples that require a Foreign Soils Permit have one?			X

Exceptions: If you answered no to any of the above questions, please describe

N/A

Contact (For any discrepancies, the client must be contacted)

N/A

Shipping Containers

Cooler Id	Temp (°C)	Rad (µR/hr)
2404	0.8	14

Client must contact ACZ Project Manager if analysis should not proceed for samples received outside of thermal preservation acceptance criteria.

Notes

ACZ Laboratories, Inc.
2773 Downhill Drive Steamboat Springs, CO 80487 (800) 334-5493

Sample Receipt

Hydro Geo Chem, Inc.

ACZ Project ID: L78690
Date Received: 10:56:10 AM
Received By:

Sample Container Preservation

SAMPLE	CLIENT ID	R < 2	G < 2	BK < 2	Y< 2	YG< 2	B< 2	O < 2	T >12	N/A	RAD	ID
L78690-01	ROGERS E									X		
L78690-02	BANKS 986									X		
L78690-03	RAY									X		
L78690-04	PIONKE									X		
L78690-05	MARTIN									X		
L78690-06	FULTZ									X		
L78690-07	EAST									X		
L78690-08	DUP100809									X		
L78690-09	FB100809									X		
L78690-10	EQB100809									X		

Sample Container Preservation Legend

Abbreviation	Description	Container Type	Preservative/Limits
R	Raw/Nitric	RED	pH must be < 2
B	Filtered/Sulfuric	BLUE	pH must be < 2
BK	Filtered/Nitric	BLACK	pH must be < 2
G	Filtered/Nitric	GREEN	pH must be < 2
O	Raw/Sulfuric	ORANGE	pH must be < 2
P	Raw/NaOH	PURPLE	pH must be > 12 *
T	Raw/NaOH Zinc Acetate	TAN	pH must be > 12
Y	Raw/Sulfuric	YELLOW	pH must be < 2
YG	Raw/Sulfuric	YELLOW GLASS	pH must be < 2
N/A	No preservative needed	Not applicable	
RAD	Gamma/Beta dose rate	Not applicable	must be < 250 µR/hr

* pH check performed by analyst prior to sample preparation

Sample IDs Reviewed By: _____

ACZ Laboratories, Inc. L78690

2773 Downhill Drive Steamboat Springs, CO 80487 (800) 334-5493

CHAIN of CUSTODY

Report to:

Name: Dan Simpson
Company: Hydro Geo Chem, Inc
E-mail:
Address: 51 W. Wetmore Rd Tucson, AZ 85705
Telephone: 520-293-1500 x-133

Copy of Report to:

Name: Jim Norris
Company: HGC, Inc
E-mail: jimn@hgcinc.com
Telephone: 520-293-1500 x-112

Invoice to:

Name: Dan Simpson
Company: HGC, Inc
E-mail:
Address: 51 W. Wetmore Rd Tucson, AZ 85705
Telephone: 520-293-1500 x-133

If sample(s) received past holding time (HT), or if insufficient HT remains to complete analysis before expiration, shall ACZ proceed with requested short HT analyses? YES [X] NO [ ]
If "NO" then ACZ will contact client for further instruction. If neither "YES" nor "NO" is indicated, ACZ will proceed with the requested analyses, even if HT is expired, and data will be qualified.

PROJECT INFORMATION

Quote #: 504-IC
Project/PO #: 8720002.2
Reporting state for compliance testing: AZ
Sampler's Name: Travis Taylor
Are any samples NRC licensable material? NO

SAMPLE IDENTIFICATION	DATE:TIME	Matrix	# of Containers	504-IC
ROGERS E	10-6-09:1657	GW	1	X
BANKS 986	10-7-09:1008	GW	1	X
RAY	10-7-09:1110	GW	1	X
PIONKE	10-7-09:1226	GW	1	X
MARTIN	10-8-09:1010	GW	1	X
FULTZ	10-8-09:1312	GW	1	X
EAST	10-8-09:1416	GW	1	X
DUP100809	10-8-09:	GW	1	X
FB100809	10-8-09:	GW	1	X
EQB100809	10-8-09:	GW	1	X

Matrix: SW (Surface Water) · GW (Ground Water) · WW (Waste Water) · DW (Drinking Water) · SL (Sludge) · SO (Soil) · OL (Oil) · Other

REMARKS/ SAMPLE DISCLOSURES

PAGE 1 of 1

Please refer to ACZ's terms & conditions located on the reverse side of this COC.

RELINQUISHED BY:	DATE:TIME	RECEIVED BY:	DATE:TIME
Travis Taylor	10-8-09:1505		10-9-09 1058

FRMAD050.03.05.02 White - Return with sample. Yellow - Retain for your records.

ACZ Laboratories, Inc.
2773 Downhill Drive Steamboat Springs, CO 80487 (800) 334-5493

Analytical Report

October 26, 2009

Report to:
Dan Simpson
Hydro Geo Chem, Inc.
51 West Wetmore Road Suite 101
Tuscon, AZ 85705

Bill to:
Accounts Payable
Hydro Geo Chem, Inc.
P. O. Box 97220
Phoenix, AZ 85060

cc: Jim Norris

Project ID: 8720002.2
ACZ Project ID: L78776

Dan Simpson:

Enclosed are the analytical results for sample(s) submitted to ACZ Laboratories, Inc. (ACZ) on October 14, 2009. This project has been assigned to ACZ's project number, L78776. Please reference this number in all future inquiries.

All analyses were performed according to ACZ's Quality Assurance Plan, version 12.0. The enclosed results relate only to the samples received under L78776. Each section of this report has been reviewed and approved by the appropriate Laboratory Supervisor, or a qualified substitute.

Except as noted, the test results for the methods and parameters listed on ACZ's current NELAC certificate letter (#ACZ) meet all requirements of NELAC.

This report shall be used or copied only in its entirety. ACZ is not responsible for the consequences arising from the use of a partial report.

All samples and sub-samples associated with this project will be disposed of after November 26, 2009. If the samples are determined to be hazardous, additional charges apply for disposal (typically less than $10/sample). If you would like the samples to be held longer than ACZ's stated policy or to be returned, please contact your Project Manager or Customer Service Representative for further details and associated costs. ACZ retains analytical reports for five years.

If you have any questions or other needs, please contact your Project Manager.

S. Habermehl

Scott Habermehl has reviewed
and approved this report.

Hydro Geo Chem, Inc.
Project ID: 8720002.2
Sample ID: ANDERSON

ACZ Sample ID: ***L78776-01***
Date Sampled: *10/12/09 11:13*
Date Received: *10/14/09*
Sample Matrix: *Ground Water*

Wet Chemistry

Parameter	EPA Method	Result	Qual	XQ	Units	MDL	PQL	Date	Analyst
Sulfate	300.0 - Ion Chromatography	510		*	mg/L	10	50	10/21/09 14:52	aml

Arizona license number: AZ0102

Hydro Geo Chem, Inc.
Project ID: 8720002.2
Sample ID: COOPER C

ACZ Sample ID: ***L78776-02***
Date Sampled: *10/12/09 12:14*
Date Received: *10/14/09*
Sample Matrix: *Ground Water*

Wet Chemistry

Parameter	EPA Method	Result	Qual	XQ	Units	MDL	PQL	Date	Analyst
Sulfate	300.0 - Ion Chromatography	830		*	mg/L	10	50	10/20/09 23:55	aml

Arizona license number: AZ0102

Hydro Geo Chem, Inc.
Project ID: 8720002.2
Sample ID: FRANCO

ACZ Sample ID: ***L78776-03***
Date Sampled: *10/12/09 13:10*
Date Received: *10/14/09*
Sample Matrix: *Ground Water*

Wet Chemistry

Parameter	EPA Method	Result	Qual	XQ	Units	MDL	PQL	Date	Analyst
Sulfate	300.0 - Ion Chromatography	650		*	mg/L	10	50	10/21/09 0:16	aml

Arizona license number: AZ0102

ACZ Laboratories, Inc.
2773 Downhill Drive Steamboat Springs, CO 80487 (800) 334-5493

Inorganic Analytical Results

Hydro Geo Chem, Inc.
Project ID: 8720002.2
Sample ID: HOWARD

ACZ Sample ID: ***L78776-04***
Date Sampled: *10/12/09 14:03*
Date Received: *10/14/09*
Sample Matrix: *Ground Water*

Wet Chemistry

Parameter	EPA Method	Result	Qual	XQ	Units	MDL	PQL	Date	Analyst
Sulfate	300.0 - Ion Chromatography	600		*	mg/L	10	50	10/21/09 0:37	aml

Arizona license number: AZ0102

Hydro Geo Chem, Inc.
Project ID: 8720002.2
Sample ID: MCCONNELL 265

ACZ Sample ID: ***L78776-05***
Date Sampled: *10/12/09 14:57*
Date Received: *10/14/09*
Sample Matrix: *Ground Water*

Wet Chemistry

Parameter	EPA Method	Result	Qual	XQ	Units	MDL	PQL	Date	Analyst
Sulfate	300.0 - Ion Chromatography	666		*	mg/L	5	30	10/21/09 1:40	aml

Arizona license number: AZ0102

Hydro Geo Chem, Inc.
Project ID: 8720002.2
Sample ID: KEEFER

ACZ Sample ID: ***L78776-06***
Date Sampled: *10/13/09 09:33*
Date Received: *10/14/09*
Sample Matrix: *Ground Water*

Wet Chemistry

Parameter	EPA Method	Result	Qual	XQ	Units	MDL	PQL	Date	Analyst
Sulfate	300.0 - Ion Chromatography	8.7		*	mg/L	0.5	3	10/21/09 2:02	aml

Arizona license number: AZ0102

Hydro Geo Chem, Inc.
Project ID: 8720002.2
Sample ID: ZANDER

ACZ Sample ID: ***L78776-07***
Date Sampled: *10/13/09 10:52*
Date Received: *10/14/09*
Sample Matrix: *Ground Water*

Wet Chemistry

Parameter	EPA Method	Result	Qual	XQ	Units	MDL	PQL	Date	Analyst
Sulfate	300.0 - Ion Chromatography	6.3		*	mg/L	0.5	3	10/21/09 2:23	aml

Arizona license number: AZ0102

Hydro Geo Chem, Inc.
Project ID: 8720002.2
Sample ID: MOORE

ACZ Sample ID: ***L78776-08***
Date Sampled: *10/13/09 11:44*
Date Received: *10/14/09*
Sample Matrix: *Ground Water*

Wet Chemistry

Parameter	EPA Method	Result	Qual	XQ	Units	MDL	PQL	Date	Analyst
Sulfate	300.0 - Ion Chromatography	7.1		*	mg/L	0.5	3	10/21/09 2:44	aml

Arizona license number: AZ0102

ACZ Laboratories, Inc.
2773 Downhill Drive Steamboat Springs, CO 80487 (800) 334-5493

Inorganic Analytical Results

Hydro Geo Chem, Inc.
Project ID: 8720002.2
Sample ID: CHAMBERS

ACZ Sample ID: ***L78776-09***
Date Sampled: *10/13/09 12:33*
Date Received: *10/14/09*
Sample Matrix: *Ground Water*

Wet Chemistry

Parameter	EPA Method	Result	Qual	XQ	Units	MDL	PQL	Date	Analyst
Sulfate	300.0 - Ion Chromatography	6.5		*	mg/L	0.5	3	10/21/09 3:05	aml

Arizona license number: AZ0102

Report Header Explanations

Batch	A distinct set of samples analyzed at a specific time
Found	Value of the QC Type of interest
Limit	Upper limit for RPD, in %.
Lower	Lower Recovery Limit, in % (except for LCSS, mg/Kg)
MDL	Method Detection Limit. Same as Minimum Reporting Limit. Allows for instrument and annual fluctuations.
PCN/SCN	A number assigned to reagents/standards to trace to the manufacturer's certificate of analysis
PQL	Practical Quantitation Limit, typically 5 times the MDL.
QC	True Value of the Control Sample or the amount added to the Spike
Rec	Amount of the true value or spike added recovered, in % (except for LCSS, mg/Kg)
RPD	Relative Percent Difference, calculation used for Duplicate QC Types
Upper	Upper Recovery Limit, in % (except for LCSS, mg/Kg)
Sample	Value of the Sample of interest

QC Sample Types

AS	Analytical Spike (Post Digestion)	LCSWD	Laboratory Control Sample - Water Duplicate
ASD	Analytical Spike (Post Digestion) Duplicate	LFB	Laboratory Fortified Blank
CCB	Continuing Calibration Blank	LFM	Laboratory Fortified Matrix
CCV	Continuing Calibration Verification standard	LFMD	Laboratory Fortified Matrix Duplicate
DUP	Sample Duplicate	LRB	Laboratory Reagent Blank
ICB	Initial Calibration Blank	MS	Matrix Spike
ICV	Initial Calibration Verification standard	MSD	Matrix Spike Duplicate
ICSAB	Inter-element Correction Standard - A plus B solutions	PBS	Prep Blank - Soil
LCSS	Laboratory Control Sample - Soil	PBW	Prep Blank - Water
LCSSD	Laboratory Control Sample - Soil Duplicate	PQV	Practical Quantitation Verification standard
LCSW	Laboratory Control Sample - Water	SDL	Serial Dilution

QC Sample Type Explanations

Blanks	Verifies that there is no or minimal contamination in the prep method or calibration procedure.
Control Samples	Verifies the accuracy of the method, including the prep procedure.
Duplicates	Verifies the precision of the instrument and/or method.
Spikes/Fortified Matrix	Determines sample matrix interferences, if any.
Standard	Verifies the validity of the calibration.

ACZ Qualifiers (Qual)

B	Analyte concentration detected at a value between MDL and PQL. The associated value is an estimated quantity.
H	Analysis exceeded method hold time. pH is a field test with an immediate hold time.
U	The material was analyzed for, but was not detected above the level of the associated value. The associated value is either the sample quantitation limit or the sample detection limit.

Method References

(1)	EPA 600/4-83-020. Methods for Chemical Analysis of Water and Wastes, March 1983.
(2)	EPA 600/R-93-100. Methods for the Determination of Inorganic Substances in Environmental Samples, August 1993.
(3)	EPA 600/R-94-111. Methods for the Determination of Metals in Environmental Samples - Supplement I, May 1994.
(5)	EPA SW-846. Test Methods for Evaluating Solid Waste, Third Edition with Update III, December 1996.
(6)	Standard Methods for the Examination of Water and Wastewater, 19th edition, 1995 & 20th edition (1998).

Comments

(1)	QC results calculated from raw data. Results may vary slightly if the rounded values are used in the calculations.
(2)	Soil, Sludge, and Plant matrices for Inorganic analyses are reported on a dry weight basis.
(3)	Animal matrices for Inorganic analyses are reported on an "as received" basis.

For a complete list of ACZ's Extended Qualifiers, please click: http://www.acz.com/public/extquallist.pdf

Hydro Geo Chem, Inc.
Project ID: 8720002.2

ACZ Project ID: ***L78776***

Sulfate 300.0 - Ion Chromatography

ACZ ID	Type	Analyzed	PCN/SCN	QC	Sample	Found	Units	Rec	Lower	Upper	RPD	Limit	Qual
WG272406													
WG272406ICV	ICV	10/16/09 15:46	WI091017-1	50.2		49.66	mg/L	98.9	90	110			
WG272406ICB	ICB	10/16/09 16:07				U	mg/L		-1.5	1.5			
WG272525													
WG272525LFB	LFB	10/20/09 17:14	WI090715-3	30		30.56	mg/L	101.9	90	110			
L78734-01AS	AS	10/20/09 22:52	WI090715-3	30	2.3	32.49	mg/L	100.6	90	110			
L78734-01DUP	DUP	10/20/09 23:13			2.3	2.31	mg/L				0.4	20	RA

Hydro Geo Chem, Inc.

ACZ Project ID: ***L78776***

ACZ ID	WORKNUM	PARAMETER	METHOD	QUAL	DESCRIPTION
L78776-01	WG272525	Sulfate	300.0 - Ion Chromatography	RA	Relative Percent Difference (RPD) was not used for data validation because the sample concentration is too low for accurate evaluation (< 10x MDL).
L78776-02	WG272525	Sulfate	300.0 - Ion Chromatography	RA	Relative Percent Difference (RPD) was not used for data validation because the sample concentration is too low for accurate evaluation (< 10x MDL).
L78776-03	WG272525	Sulfate	300.0 - Ion Chromatography	RA	Relative Percent Difference (RPD) was not used for data validation because the sample concentration is too low for accurate evaluation (< 10x MDL).
L78776-04	WG272525	Sulfate	300.0 - Ion Chromatography	RA	Relative Percent Difference (RPD) was not used for data validation because the sample concentration is too low for accurate evaluation (< 10x MDL).
L78776-05	WG272525	Sulfate	300.0 - Ion Chromatography	RA	Relative Percent Difference (RPD) was not used for data validation because the sample concentration is too low for accurate evaluation (< 10x MDL).
L78776-06	WG272525	Sulfate	300.0 - Ion Chromatography	RA	Relative Percent Difference (RPD) was not used for data validation because the sample concentration is too low for accurate evaluation (< 10x MDL).
L78776-07	WG272525	Sulfate	300.0 - Ion Chromatography	RA	Relative Percent Difference (RPD) was not used for data validation because the sample concentration is too low for accurate evaluation (< 10x MDL).
L78776-08	WG272525	Sulfate	300.0 - Ion Chromatography	RA	Relative Percent Difference (RPD) was not used for data validation because the sample concentration is too low for accurate evaluation (< 10x MDL).
L78776-09	WG272525	Sulfate	300.0 - Ion Chromatography	RA	Relative Percent Difference (RPD) was not used for data validation because the sample concentration is too low for accurate evaluation (< 10x MDL).

No certification qualifiers associated with this analysis

ACZ Laboratories, Inc.
2773 Downhill Drive Steamboat Springs, CO 80487 (800) 334-5493

Sample Receipt

Hydro Geo Chem, Inc.
8720002.2

ACZ Project ID: L78776
Date Received: 10/14/09 0:00
Received By: gac
Date Printed: 10/14/2009

Receipt Verification

	YES	NO	NA
1) Does this project require special handling procedures such as CLP protocol?			X
2) Are the custody seals on the cooler intact?	X		
3) Are the custody seals on the sample containers intact?			X
4) Is there a Chain of Custody or other directive shipping papers present?	X		
5) Is the Chain of Custody complete?	X		
6) Is the Chain of Custody in agreement with the samples received?	X		
7) Is there enough sample for all requested analyses?	X		
8) Are all samples within holding times for requested analyses?	X		
9) Were all sample containers received intact?	X		
10) Are the temperature blanks present?			X
11) Are the trip blanks (VOA and/or Cyanide) present?			X
12) Are samples requiring no headspace, headspace free?			X
13) Do the samples that require a Foreign Soils Permit have one?			X

Exceptions: If you answered no to any of the above questions, please describe

N/A

Contact (For any discrepancies, the client must be contacted)

N/A

Shipping Containers

Cooler Id		Temp (°C)	Rad (µR/hr)
NA9502		0.1	14

Client must contact ACZ Project Manager if analysis should not proceed for samples received outside of thermal preservation acceptance criteria.

Notes

ACZ Laboratories, Inc.
2773 Downhill Drive Steamboat Springs, CO 80487 (800) 334-5493

Sample Receipt

Hydro Geo Chem, Inc.
8720002.2

ACZ Project ID: L78776
Date Received: 10/14/09 0:00
Received By: gac

Sample Container Preservation

SAMPLE	CLIENT ID	R < 2	G < 2	BK < 2	Y< 2	YG< 2	B< 2	O < 2	T >12	N/A	RAD	ID
L78776-01	ANDERSON									X		
L78776-02	COOPER C									X		
L78776-03	FRANCO									X		
L78776-04	HOWARD									X		
L78776-05	MCCONNELL 265									X		
L78776-06	KEEFER									X		
L78776-07	ZANDER									X		
L78776-08	MOORE									X		
L78776-09	CHAMBERS									X		

Sample Container Preservation Legend

Abbreviation	Description	Container Type	Preservative/Limits
R	Raw/Nitric	RED	pH must be < 2
B	Filtered/Sulfuric	BLUE	pH must be < 2
BK	Filtered/Nitric	BLACK	pH must be < 2
G	Filtered/Nitric	GREEN	pH must be < 2
O	Raw/Sulfuric	ORANGE	pH must be < 2
P	Raw/NaOH	PURPLE	pH must be > 12 *
T	Raw/NaOH Zinc Acetate	TAN	pH must be > 12
Y	Raw/Sulfuric	YELLOW	pH must be < 2
YG	Raw/Sulfuric	YELLOW GLASS	pH must be < 2
N/A	No preservative needed	Not applicable	
RAD	Gamma/Beta dose rate	Not applicable	must be < 250 µR/hr

* pH check performed by analyst prior to sample preparation

Sample IDs Reviewed By: gac

ACZ Laboratories, Inc. 17876

2773 Downhill Drive Steamboat Springs, CO 80487 (800) 334-5493

CHAIN of CUSTODY

Report to:

Name: Dan Simpson
Company: Hydro Geo Chem, Inc
E-mail:
Address: 51 W. Wetmore Rd
Tucson, AZ 85705
Telephone: 520-293-1500 x-133

Copy of Report to:

Name: Jim Norris
Company: HGC, Inc
E-mail: jimn@hgcinc.com
Telephone: 520-293-1500 x-112

Invoice to:

Name: Dan Simpson
Company: HGC, Inc
E-mail:
Address: 51 W. Wetmore Rd
Tucson, AZ 85705
Telephone: 520-293-1500 x-133

If sample(s) received past holding time (HT), or if insufficient HT remains to complete analysis before expiration, shall ACZ proceed with requested short HT analyses? YES [X] NO [ ]

If "NO" then ACZ will contact client for further instruction. If neither "YES" nor "NO" is indicated, ACZ will proceed with the requested analyses, even if HT is expired, and data will be qualified.

PROJECT INFORMATION

Quote #: 504-IC
Project/PO #: 87200.02.2
Reporting state for compliance testing: AZ
Sampler's Name: Travis Taylor
Are any samples NRC licensable material? NO

ANALYSES REQUESTED *(attach list or use quote number)*

SAMPLE IDENTIFICATION	DATE:TIME	Matrix	# of Containers	504-IC
ANDERSON	10-12-09: 1113	GW	1	X
COOPER C	10-12-09: 1214	GW	1	X
FRANCO	10-12-09: 1310	GW	1	X
HOWARD	10-12-09: 1403	GW	1	X
MCCONNELL 265	10-12-09: 1457	GW	1	X
KEEFER	10-13-09: 0933	GW	1	X
ZANDER	10-13-09: 1052	GW	1	X
MOORE	10-13-09: 1144	GW	1	X
CHAMBERS	10-13-09: 1233	GW	1	X

Matrix: SW (Surface Water) · GW (Ground Water) · WW (Waste Water) · DW (Drinking Water) · SL (Sludge) · SO (Soil) · OL (Oil) · Other

REMARKS/ SAMPLE DISCLOSURES

PAGE 1 of 1

Please refer to ACZ's terms & conditions located on the reverse side of this COC.

RELINQUISHED BY:	DATE:TIME	RECEIVED BY:	DATE:TIME
Travis Taylor	10-13-09: 1340	[illegible]	10-14-09 8:35

ACZ Laboratories, Inc.
2773 Downhill Drive Steamboat Springs, CO 80487 (800) 334-5493

Analytical Report

October 29, 2009

Report to:
Dan Simpson
Hydro Geo Chem, Inc.
51 West Wetmore Road Suite 101
Tuscon, AZ 85705

Bill to:
Accounts Payable
Hydro Geo Chem, Inc.
P. O. Box 97220
Phoenix, AZ 85060

cc: Jim Norris

Project ID: 8720002.2
ACZ Project ID: L78851

Dan Simpson:

Enclosed are the analytical results for sample(s) submitted to ACZ Laboratories, Inc. (ACZ) on October 16, 2009. This project has been assigned to ACZ's project number, L78851. Please reference this number in all future inquiries.

All analyses were performed according to ACZ's Quality Assurance Plan, version 12.0. The enclosed results relate only to the samples received under L78851. Each section of this report has been reviewed and approved by the appropriate Laboratory Supervisor, or a qualified substitute.

Except as noted, the test results for the methods and parameters listed on ACZ's current NELAC certificate letter (#ACZ) meet all requirements of NELAC.

This report shall be used or copied only in its entirety. ACZ is not responsible for the consequences arising from the use of a partial report.

All samples and sub-samples associated with this project will be disposed of after November 29, 2009. If the samples are determined to be hazardous, additional charges apply for disposal (typically less than $10/sample). If you would like the samples to be held longer than ACZ's stated policy or to be returned, please contact your Project Manager or Customer Service Representative for further details and associated costs. ACZ retains analytical reports for five years.

If you have any questions or other needs, please contact your Project Manager.

S. Habermehl

Scott Habermehl has reviewed
and approved this report.

Hydro Geo Chem, Inc.
Project ID: 8720002.2
Sample ID: DURAZO

ACZ Sample ID: ***L78851-01***
Date Sampled: *10/14/09 09:45*
Date Received: *10/16/09*
Sample Matrix: *Ground Water*

Wet Chemistry

Parameter	EPA Method	Result	Qual	XQ	Units	MDL	PQL	Date	Analyst
Sulfate	300.0 - Ion Chromatography	377			mg/L	5	30	10/26/09 12:28	aml

Arizona license number: AZ0102

Hydro Geo Chem, Inc.
Project ID: 8720002.2
Sample ID: METZLER

ACZ Sample ID: ***L78851-02***
Date Sampled: *10/14/09 11:01*
Date Received: *10/16/09*
Sample Matrix: *Ground Water*

Wet Chemistry

Parameter	EPA Method	Result	Qual	XQ	Units	MDL	PQL	Date	Analyst
Sulfate	300.0 - Ion Chromatography	315			mg/L	5	30	10/23/09 18:26	aml

Arizona license number: AZ0102

Hydro Geo Chem, Inc.
Project ID: 8720002.2
Sample ID: GARNER 635

ACZ Sample ID: ***L78851-03***
Date Sampled: *10/14/09 12:20*
Date Received: *10/16/09*
Sample Matrix: *Ground Water*

Wet Chemistry

Parameter	EPA Method	Result	Qual	XQ	Units	MDL	PQL	Date	Analyst
Sulfate	300.0 - Ion Chromatography	36.1			mg/L	0.5	3	10/23/09 19:08	aml

Arizona license number: AZ0102

ACZ Laboratories, Inc.
2773 Downhill Drive Steamboat Springs, CO 80487 (800) 334-5493

Inorganic Analytical Results

Hydro Geo Chem, Inc.
Project ID: 8720002.2
Sample ID: COOPER

ACZ Sample ID: ***L78851-04***
Date Sampled: *10/14/09 13:58*
Date Received: *10/16/09*
Sample Matrix: *Ground Water*

Wet Chemistry

Parameter	EPA Method	Result	Qual	XQ	Units	MDL	PQL	Date	Analyst
Sulfate	300.0 - Ion Chromatography	33.6			mg/L	0.5	3	10/23/09 19:29	aml

Arizona license number: AZ0102

Hydro Geo Chem, Inc.
Project ID: 8720002.2
Sample ID: WEISKOPF

ACZ Sample ID: ***L78851-05***
Date Sampled: *10/15/09 09:38*
Date Received: *10/16/09*
Sample Matrix: *Ground Water*

Wet Chemistry

Parameter	EPA Method	Result	Qual	XQ	Units	MDL	PQL	Date	Analyst
Sulfate	300.0 - Ion Chromatography	484			mg/L	5	30	10/23/09 19:50	aml

Arizona license number: AZ0102

Hydro Geo Chem, Inc.
Project ID: 8720002.2
Sample ID: HOBAN

ACZ Sample ID: ***L78851-06***
Date Sampled: *10/15/09 11:00*
Date Received: *10/16/09*
Sample Matrix: *Ground Water*

Wet Chemistry

Parameter	EPA Method	Result	Qual	XQ	Units	MDL	PQL	Date	Analyst
Sulfate	300.0 - Ion Chromatography	670			mg/L	10	50	10/23/09 20:53	aml

Arizona license number: AZ0102

ACZ Laboratories, Inc.
2773 Downhill Drive Steamboat Springs, CO 80487 (800) 334-5493

Inorganic Analytical Results

Hydro Geo Chem, Inc.
Project ID: 8720002.2
Sample ID: DUP101509

ACZ Sample ID: ***L78851-07***
Date Sampled: *10/15/09 00:00*
Date Received: *10/16/09*
Sample Matrix: *Ground Water*

Wet Chemistry

Parameter	EPA Method	Result	Qual	XQ	Units	MDL	PQL	Date	Analyst
Sulfate	300.0 - Ion Chromatography	780			mg/L	10	50	10/26/09 13:10	aml

Arizona license number: AZ0102

Hydro Geo Chem, Inc.
Project ID: 8720002.2
Sample ID: EQB101509

ACZ Sample ID: ***L78851-08***
Date Sampled: *10/15/09 00:00*
Date Received: *10/16/09*
Sample Matrix: *Ground Water*

Wet Chemistry

Parameter	EPA Method	Result	Qual	XQ	Units	MDL	PQL	Date	Analyst
Sulfate	300.0 - Ion Chromatography		U		mg/L	0.5	3	10/23/09 21:36	aml

Arizona license number: AZ0102

ACZ Laboratories, Inc.
2773 Downhill Drive Steamboat Springs, CO 80487 (800) 334-5493

Inorganic Analytical Results

Hydro Geo Chem, Inc.
Project ID: 8720002.2
Sample ID: FB101509

ACZ Sample ID: ***L78851-09***
Date Sampled: *10/15/09 00:00*
Date Received: *10/16/09*
Sample Matrix: *Ground Water*

Wet Chemistry

Parameter	EPA Method	Result	Qual	XQ	Units	MDL	PQL	Date	Analyst
Sulfate	300.0 - Ion Chromatography		U		mg/L	0.5	3	10/23/09 21:57	aml

Arizona license number: AZ0102

Report Header Explanations

Batch	A distinct set of samples analyzed at a specific time
Found	Value of the QC Type of interest
Limit	Upper limit for RPD, in %.
Lower	Lower Recovery Limit, in % (except for LCSS, mg/Kg)
MDL	Method Detection Limit. Same as Minimum Reporting Limit. Allows for instrument and annual fluctuations.
PCN/SCN	A number assigned to reagents/standards to trace to the manufacturer's certificate of analysis
PQL	Practical Quantitation Limit, typically 5 times the MDL.
QC	True Value of the Control Sample or the amount added to the Spike
Rec	Amount of the true value or spike added recovered, in % (except for LCSS, mg/Kg)
RPD	Relative Percent Difference, calculation used for Duplicate QC Types
Upper	Upper Recovery Limit, in % (except for LCSS, mg/Kg)
Sample	Value of the Sample of interest

QC Sample Types

AS	Analytical Spike (Post Digestion)	LCSWD	Laboratory Control Sample - Water Duplicate
ASD	Analytical Spike (Post Digestion) Duplicate	LFB	Laboratory Fortified Blank
CCB	Continuing Calibration Blank	LFM	Laboratory Fortified Matrix
CCV	Continuing Calibration Verification standard	LFMD	Laboratory Fortified Matrix Duplicate
DUP	Sample Duplicate	LRB	Laboratory Reagent Blank
ICB	Initial Calibration Blank	MS	Matrix Spike
ICV	Initial Calibration Verification standard	MSD	Matrix Spike Duplicate
ICSAB	Inter-element Correction Standard - A plus B solutions	PBS	Prep Blank - Soil
LCSS	Laboratory Control Sample - Soil	PBW	Prep Blank - Water
LCSSD	Laboratory Control Sample - Soil Duplicate	PQV	Practical Quantitation Verification standard
LCSW	Laboratory Control Sample - Water	SDL	Serial Dilution

QC Sample Type Explanations

Blanks	Verifies that there is no or minimal contamination in the prep method or calibration procedure.
Control Samples	Verifies the accuracy of the method, including the prep procedure.
Duplicates	Verifies the precision of the instrument and/or method.
Spikes/Fortified Matrix	Determines sample matrix interferences, if any.
Standard	Verifies the validity of the calibration.

ACZ Qualifiers (Qual)

B	Analyte concentration detected at a value between MDL and PQL. The associated value is an estimated quantity.
H	Analysis exceeded method hold time. pH is a field test with an immediate hold time.
U	The material was analyzed for, but was not detected above the level of the associated value. The associated value is either the sample quantitation limit or the sample detection limit.

Method References

(1)	EPA 600/4-83-020. Methods for Chemical Analysis of Water and Wastes, March 1983.
(2)	EPA 600/R-93-100. Methods for the Determination of Inorganic Substances in Environmental Samples, August 1993.
(3)	EPA 600/R-94-111. Methods for the Determination of Metals in Environmental Samples - Supplement I, May 1994.
(5)	EPA SW-846. Test Methods for Evaluating Solid Waste, Third Edition with Update III, December 1996.
(6)	Standard Methods for the Examination of Water and Wastewater, 19th edition, 1995 & 20th edition (1998).

Comments

(1)	QC results calculated from raw data. Results may vary slightly if the rounded values are used in the calculations.
(2)	Soil, Sludge, and Plant matrices for Inorganic analyses are reported on a dry weight basis.
(3)	Animal matrices for Inorganic analyses are reported on an "as received" basis.

For a complete list of ACZ's Extended Qualifiers, please click: http://www.acz.com/public/extquallist.pdf

Hydro Geo Chem, Inc.
Project ID: 8720002.2

ACZ Project ID: ***L78851***

Sulfate 300.0 - Ion Chromatography

ACZ ID	Type	Analyzed	PCN/SCN	QC	Sample	Found	Units	Rec	Lower	Upper	RPD	Limit	Qual
WG272406													
WG272406ICV	ICV	10/16/09 15:46	WI091017-1	50.2		49.66	mg/L	98.9	90	110			
WG272406ICB	ICB	10/16/09 16:07				U	mg/L		-1.5	1.5			
WG272797													
WG272797LFB	LFB	10/23/09 12:27	WI090715-3	30		28.58	mg/L	95.3	90	110			
L78851-02AS	AS	10/23/09 18:47	WI090715-3	300	315	607.8	mg/L	97.6	90	110			
L78851-01DUP	DUP	10/26/09 12:49			377	390.7	mg/L				3.6	20	

ACZ Laboratories, Inc.
2773 Downhill Drive Steamboat Springs, CO 80487 (800) 334-5493

Inorganic Extended Qualifier Report

Hydro Geo Chem, Inc.

ACZ Project ID: ***L78851***

ACZ ID	WORKNUM	PARAMETER	METHOD	QUAL	DESCRIPTION

No extended qualifiers associated with this analysis

No certification qualifiers associated with this analysis

ACZ Laboratories, Inc.
2773 Downhill Drive Steamboat Springs, CO 80487 (800) 334-5493

Sample Receipt

Hydro Geo Chem, Inc.
8720002.2

ACZ Project ID: L78851
Date Received: 10:57:11 AM
Received By:
Date Printed: 10/19/2009

Receipt Verification

	YES	NO	NA
1) Does this project require special handling procedures such as CLP protocol?			X
2) Are the custody seals on the cooler intact?	X		
3) Are the custody seals on the sample containers intact?			X
4) Is there a Chain of Custody or other directive shipping papers present?	X		
5) Is the Chain of Custody complete?	X		
6) Is the Chain of Custody in agreement with the samples received?	X		
7) Is there enough sample for all requested analyses?	X		
8) Are all samples within holding times for requested analyses?	X		
9) Were all sample containers received intact?	X		
10) Are the temperature blanks present?			X
11) Is the trip blank for Cyanide present?			X
12) Is the trip blank for VOA present?			X
13) Are samples requiring no headspace, headspace free?			X
14) Do the samples that require a Foreign Soils Permit have one?			X

Exceptions: If you answered no to any of the above questions, please describe

N/A

Contact (For any discrepancies, the client must be contacted)

N/A

Shipping Containers

Cooler Id	Temp (°C)	Rad (µR/hr)
na9530	0	13

Client must contact ACZ Project Manager if analysis should not proceed for samples received outside of thermal preservation acceptance criteria.

Notes

ACZ Laboratories, Inc.
2773 Downhill Drive Steamboat Springs, CO 80487 (800) 334-5493

Sample Receipt

Hydro Geo Chem, Inc.
8720002.2

ACZ Project ID: L78851
Date Received: 10:57:11 AM
Received By:

Sample Container Preservation

SAMPLE	CLIENT ID	R < 2	G < 2	BK < 2	Y< 2	YG< 2	B< 2	O < 2	T >12	N/A	RAD	ID
L78851-01	DURAZO									X		
L78851-02	METZLER									X		
L78851-03	GARNER 635									X		
L78851-04	COOPER									X		
L78851-05	WEISKOPF									X		
L78851-06	HOBAN									X		
L78851-07	DUP101509									X		
L78851-08	EQB101509									X		
L78851-09	FB101509									X		

Sample Container Preservation Legend

Abbreviation	Description	Container Type	Preservative/Limits
R	Raw/Nitric	RED	pH must be < 2
B	Filtered/Sulfuric	BLUE	pH must be < 2
BK	Filtered/Nitric	BLACK	pH must be < 2
G	Filtered/Nitric	GREEN	pH must be < 2
O	Raw/Sulfuric	ORANGE	pH must be < 2
P	Raw/NaOH	PURPLE	pH must be > 12 *
T	Raw/NaOH Zinc Acetate	TAN	pH must be > 12
Y	Raw/Sulfuric	YELLOW	pH must be < 2
YG	Raw/Sulfuric	YELLOW GLASS	pH must be < 2
N/A	No preservative needed	Not applicable	
RAD	Gamma/Beta dose rate	Not applicable	must be < 250 µR/hr

* pH check performed by analyst prior to sample preparation

Sample IDs Reviewed By: _____

ACZ Laboratories, Inc. C78851

CHAIN of CUSTODY

2773 Downhill Drive Steamboat Springs, CO 80487 (800) 334-5493

Report to:

Name: Dan Simpson
Company: Hydro Geo Chem, Inc
E-mail:

Address: 51 W. Wetmore Rd
Tucson, AZ 85705
Telephone: 520-293-1500 x-133

Copy of Report to:

Name: Jim Norris
Company: HGC, Inc

E-mail: jimn@hgcinc.com
Telephone: 520-293-1500 x-112

Invoice to:

Name: Dan Simpson
Company: HGC, Inc
E-mail:

Address: 51 W. Wetmore Rd
Tucson, AZ 85705
Telephone: 520-293-1500 x-133

If sample(s) received past holding time (HT), or if insufficient HT remains to complete analysis before expiration, shall ACZ proceed with requested short HT analyses? YES [X] NO [ ]

If "NO" then ACZ will contact client for further instruction. If neither "YES" nor "NO" is indicated, ACZ will proceed with the requested analyses, even if HT is expired, and data will be qualified.

PROJECT INFORMATION

Quote #: 504-IC
Project/PO #: 872000 2.2
Reporting state for compliance testing: AZ
Sampler's Name: Travis Taylor
Are any samples NRC licensable material? NO

ANALYSES REQUESTED *(attach list or use quote number)*

SAMPLE IDENTIFICATION	DATE:TIME	Matrix	# of Containers	504-IC
DURAZO	10-14-09:0945	GW	1	X
METZLER	10-14-09:1101	GW	1	X
GARNER 635	10-14-09:1220	GW	1	X
COOPER	10-14-09:1358	GW	1	X
WEISKOPF	10-15-09:0938	GW	1	X
HOBAN	10-15-09:1100	GW	1	X
DUP101509	10-15-09:	GW	1	X
EQB101509	10-15-09:	GW	1	X
FB101509	10-15-09:	GW	1	X

Matrix: SW (Surface Water) · GW (Ground Water) · WW (Waste Water) · DW (Drinking Water) · SL (Sludge) · SO (Soil) · OL (Oil) · Other

REMARKS/ SAMPLE DISCLOSURES

PAGE 1 of 1

Please refer to ACZ's terms & conditions located on the reverse side of this COC.

RELINQUISHED BY:	DATE:TIME	RECEIVED BY:	DATE:TIME
Travis Taylor	10-15-09:1150	[illegible]	10:16:0910:5[illegible]

ACZ Laboratories, Inc.
2773 Downhill Drive Steamboat Springs, CO 80487 (800) 334-5493

Revised Analytical Report

Dan Simpson
Hydro Geo Chem, Inc.
51 West Wetmore Road Suite 101
Tucson, AZ 85705

December 14, 2009

cc: Jim Norris

Project ID: 8720002.2
ACZ Project ID: L78950

Dan Simpson:

Enclosed are revised analytical reports for sample(s) submitted to ACZ Laboratories, Inc. (ACZ) on October 21, 2009 and reported on November 03, 2009. Refer to the case narrative for an explanation of the changes. This project was assigned to ACZ's project number L78950. Please reference this number in all future inquiries.

All analyses were performed according to ACZ's Quality Assurance Plan. The enclosed results relate only to the samples received under L78950. Each section of this report has been reviewed and approved by the appropriate Laboratory Supervisor, or a qualified substitute.

Except as noted, the test results for the methods and parameters listed on ACZ's current NELAC certificate letter (#ACZ) meet all the requirements of NELAC.

This report should be used or copied only in its entirety. ACZ is not responsible for the consequences arising from the use of a partial report.

ACZ disposes of samples and sub-samples thirty days after the analytical results are reported to the client. That time frame has elapsed for this project. If the samples are determined to be hazardous, additional charges apply for disposal (typically less than $10/sample). If you would like the samples to be held longer than ACZ's stated policy or to be returned, please contact your Project Manager or Customer Service Representative for further details and associated costs. ACZ retains analytical reports for five years. Please notify your Project Manager if you have other needs.

If you have any questions, please contact your Project Manager or Customer Service Representative.

S. Habermehl

Scott Habermehl has reviewed
and approved this report.

Hydro Geo Chem, Inc.

December 14, 2009

Project ID: 8720002.2
ACZ Project ID: L78950

Sample Receipt

ACZ Laboratories, Inc. (ACZ) received 7 ground water samples from Hydro Geo Chem, Inc. on October 21, 2009. The samples were received in good condition. Upon receipt, the sample custodian removed the samples from the cooler, inspected the contents, and logged the samples into ACZ's computerized Laboratory Information Management System (LIMS). The samples were assigned ACZ LIMS project number L78950. The custodian verified the sample information entered into the computer against the chain of custody (COC) forms and sample bottle labels.

Holding Times

All analyses were performed within EPA recommended holding times.

Sample Analysis

These samples were analyzed for inorganic parameters. The individual methods are referenced on both, the ACZ invoice and the analytical reports.

This project has been revised to change the sample ID on -03 at the request of the client.

Hydro Geo Chem, Inc.
Project ID: 8720002.2
Sample ID: TVI 236

ACZ Sample ID: ***L78950-01***
Date Sampled: *10/19/09 11:01*
Date Received: *10/21/09*
Sample Matrix: *Ground Water*

Wet Chemistry

Parameter	EPA Method	Result	Qual	XQ	Units	MDL	PQL	Date	Analyst
Sulfate	M300.0 - Ion Chromatography	33.2			mg/L	0.5	3	10/26/09 15:59	aml

Arizona license number: AZ0102

Hydro Geo Chem, Inc.
Project ID: 8720002.2
Sample ID: TVI 875

ACZ Sample ID: ***L78950-02***
Date Sampled: *10/19/09 12:07*
Date Received: *10/21/09*
Sample Matrix: *Ground Water*

Wet Chemistry

Parameter	EPA Method	Result	Qual	XQ	Units	MDL	PQL	Date	Analyst
Sulfate	M300.0 - Ion Chromatography	247			mg/L	3	10	10/24/09 9:12	aml

Arizona license number: AZ0102

Hydro Geo Chem, Inc.
Project ID: 8720002.2
Sample ID: ROGERS 596

ACZ Sample ID: ***L78950-03***
Date Sampled: *10/19/09 14:37*
Date Received: *10/21/09*
Sample Matrix: *Ground Water*

Wet Chemistry

Parameter	EPA Method	Result	Qual	XQ	Units	MDL	PQL	Date	Analyst
Sulfate	M300.0 - Ion Chromatography	590			mg/L	5	30	10/26/09 16:20	aml

Arizona license number: AZ0102

Hydro Geo Chem, Inc.
Project ID: 8720002.2
Sample ID: POOL

ACZ Sample ID: ***L78950-04***
Date Sampled: *10/20/09 09:43*
Date Received: *10/21/09*
Sample Matrix: *Ground Water*

Wet Chemistry

Parameter	EPA Method	Result	Qual	XQ	Units	MDL	PQL	Date	Analyst
Sulfate	M300.0 - Ion Chromatography	122			mg/L	2	8	10/26/09 16:42	aml

Arizona license number: AZ0102

Hydro Geo Chem, Inc.
Project ID: 8720002.2
Sample ID: PARRA

ACZ Sample ID: ***L78950-05***
Date Sampled: *10/20/09 11:43*
Date Received: *10/21/09*
Sample Matrix: *Ground Water*

Wet Chemistry

Parameter	EPA Method	Result	Qual	XQ	Units	MDL	PQL	Date	Analyst
Sulfate	M300.0 - Ion Chromatography	388			mg/L	5	30	10/29/09 1:42	aml

Arizona license number: AZ0102

Hydro Geo Chem, Inc.
Project ID: 8720002.2
Sample ID: COLLINS

ACZ Sample ID: ***L78950-06***
Date Sampled: *10/20/09 12:27*
Date Received: *10/21/09*
Sample Matrix: *Ground Water*

Wet Chemistry

Parameter	EPA Method	Result	Qual	XQ	Units	MDL	PQL	Date	Analyst
Sulfate	M300.0 - Ion Chromatography	513			mg/L	5	30	10/26/09 22:40	aml

Arizona license number: AZ0102

Hydro Geo Chem, Inc.
Project ID: 8720002.2
Sample ID: WEED

ACZ Sample ID: ***L78950-07***
Date Sampled: *10/20/09 13:03*
Date Received: *10/21/09*
Sample Matrix: *Ground Water*

Wet Chemistry

Parameter	EPA Method	Result	Qual	XQ	Units	MDL	PQL	Date	Analyst
Sulfate	M300.0 - Ion Chromatography	12.7			mg/L	0.5	3	10/26/09 23:02	aml

Arizona license number: AZ0102

Report Header Explanations

Batch	A distinct set of samples analyzed at a specific time
Found	Value of the QC Type of interest
Limit	Upper limit for RPD, in %.
Lower	Lower Recovery Limit, in % (except for LCSS, mg/Kg)
MDL	Method Detection Limit. Same as Minimum Reporting Limit. Allows for instrument and annual fluctuations.
PCN/SCN	A number assigned to reagents/standards to trace to the manufacturer's certificate of analysis
PQL	Practical Quantitation Limit, typically 5 times the MDL.
QC	True Value of the Control Sample or the amount added to the Spike
Rec	Amount of the true value or spike added recovered, in % (except for LCSS, mg/Kg)
RPD	Relative Percent Difference, calculation used for Duplicate QC Types
Upper	Upper Recovery Limit, in % (except for LCSS, mg/Kg)
Sample	Value of the Sample of interest

QC Sample Types

AS	Analytical Spike (Post Digestion)	LCSWD	Laboratory Control Sample - Water Duplicate
ASD	Analytical Spike (Post Digestion) Duplicate	LFB	Laboratory Fortified Blank
CCB	Continuing Calibration Blank	LFM	Laboratory Fortified Matrix
CCV	Continuing Calibration Verification standard	LFMD	Laboratory Fortified Matrix Duplicate
DUP	Sample Duplicate	LRB	Laboratory Reagent Blank
ICB	Initial Calibration Blank	MS	Matrix Spike
ICV	Initial Calibration Verification standard	MSD	Matrix Spike Duplicate
ICSAB	Inter-element Correction Standard - A plus B solutions	PBS	Prep Blank - Soil
LCSS	Laboratory Control Sample - Soil	PBW	Prep Blank - Water
LCSSD	Laboratory Control Sample - Soil Duplicate	PQV	Practical Quantitation Verification standard
LCSW	Laboratory Control Sample - Water	SDL	Serial Dilution

QC Sample Type Explanations

Blanks	Verifies that there is no or minimal contamination in the prep method or calibration procedure.
Control Samples	Verifies the accuracy of the method, including the prep procedure.
Duplicates	Verifies the precision of the instrument and/or method.
Spikes/Fortified Matrix	Determines sample matrix interferences, if any.
Standard	Verifies the validity of the calibration.

ACZ Qualifiers (Qual)

B	Analyte concentration detected at a value between MDL and PQL. The associated value is an estimated quantity.
H	Analysis exceeded method hold time. pH is a field test with an immediate hold time.
U	The material was analyzed for, but was not detected above the level of the associated value. The associated value is either the sample quantitation limit or the sample detection limit.

Method References

(1)	EPA 600/4-83-020. Methods for Chemical Analysis of Water and Wastes, March 1983.
(2)	EPA 600/R-93-100. Methods for the Determination of Inorganic Substances in Environmental Samples, August 1993.
(3)	EPA 600/R-94-111. Methods for the Determination of Metals in Environmental Samples - Supplement I, May 1994.
(5)	EPA SW-846. Test Methods for Evaluating Solid Waste, Third Edition with Update III, December 1996.
(6)	Standard Methods for the Examination of Water and Wastewater, 19th edition, 1995 & 20th edition (1998).

Comments

(1)	QC results calculated from raw data. Results may vary slightly if the rounded values are used in the calculations.
(2)	Soil, Sludge, and Plant matrices for Inorganic analyses are reported on a dry weight basis.
(3)	Animal matrices for Inorganic analyses are reported on an "as received" basis.

For a complete list of ACZ's Extended Qualifiers, please click: http://www.acz.com/public/extquallist.pdf

Hydro Geo Chem, Inc.
Project ID: 8720002.2

ACZ Project ID: ***L78950***

Sulfate M300.0 - Ion Chromatography

ACZ ID	Type	Analyzed	PCN/SCN	QC	Sample	Found	Units	Rec	Lower	Upper	RPD	Limit	Qual
WG272406													
WG272406ICV	ICV	10/16/09 15:46	WI091017-1	50.2		49.66	mg/L	98.9	90	110			
WG272406ICB	ICB	10/16/09 16:07				U	mg/L		-1.5	1.5			
WG272798													
WG272798LFB	LFB	10/24/09 0:04	WI090715-3	30		29.47	mg/L	98.2	90	110			
L78860-04DUP	DUP	10/24/09 5:41			830	911	mg/L				9.3	20	
L78860-05AS	AS	10/24/09 6:24	WI090715-3	600	640	1271	mg/L	105.2	90	110			
WG272878													
WG272878LFB	LFB	10/26/09 18:27	WI090715-3	30		28.71	mg/L	95.7	90	110			
L78699-01DUP	DUP	10/26/09 19:09			960	992	mg/L				3.3	20	
L78699-03AS	AS	10/26/09 19:52	WI090715-3	600	1110	1691	mg/L	96.8	90	110			

ACZ Laboratories, Inc.
2773 Downhill Drive Steamboat Springs, CO 80487 (800) 334-5493

Inorganic Extended Qualifier Report

Hydro Geo Chem, Inc.

ACZ Project ID: ***L78950***

ACZ ID	WORKNUM	PARAMETER	METHOD	QUAL	DESCRIPTION

No extended qualifiers associated with this analysis

No certification qualifiers associated with this analysis

ACZ Laboratories, Inc.
2773 Downhill Drive Steamboat Springs, CO 80487 (800) 334-5493

Sample Receipt

Hydro Geo Chem, Inc.
8720002.2

ACZ Project ID: L78950
Date Received: 10/21/09 0:00
Received By: gac
Date Printed: 12/14/2009

Receipt Verification

	YES	NO	NA
1) Does this project require special handling procedures such as CLP protocol?			X
2) Are the custody seals on the cooler intact?	X		
3) Are the custody seals on the sample containers intact?			X
4) Is there a Chain of Custody or other directive shipping papers present?	X		
5) Is the Chain of Custody complete?	X		
6) Is the Chain of Custody in agreement with the samples received?	X		
7) Is there enough sample for all requested analyses?	X		
8) Are all samples within holding times for requested analyses?	X		
9) Were all sample containers received intact?	X		
10) Are the temperature blanks present?			X
11) Are the trip blanks (VOA and/or Cyanide) present?			X
12) Are samples requiring no headspace, headspace free?			X
13) Do the samples that require a Foreign Soils Permit have one?			X

Exceptions: If you answered no to any of the above questions, please describe

N/A

Contact (For any discrepancies, the client must be contacted)

N/A

Shipping Containers

Cooler Id		Temp (°C)	Rad (µR/hr)
1529		0.4	13

Client must contact ACZ Project Manager if analysis should not proceed for samples received outside of thermal preservation acceptance criteria.

Notes

ACZ Laboratories, Inc.
2773 Downhill Drive Steamboat Springs, CO 80487 (800) 334-5493

Sample Receipt

Hydro Geo Chem, Inc.
8720002.2

ACZ Project ID: L78950
Date Received: 10/21/09 0:00
Received By: gac

Sample Container Preservation

SAMPLE	CLIENT ID	R < 2	G < 2	BK < 2	Y< 2	YG< 2	B< 2	O < 2	T >12	N/A	RAD	ID
L78950-01	TVI 236									X		
L78950-02	TVI 875									X		
L78950-03	ROGERS 596									X		
L78950-04	POOL									X		
L78950-05	PARRA									X		
L78950-06	COLLINS									X		
L78950-07	WEED									X		

Sample Container Preservation Legend

Abbreviation	Description	Container Type	Preservative/Limits
R	Raw/Nitric	RED	pH must be < 2
B	Filtered/Sulfuric	BLUE	pH must be < 2
BK	Filtered/Nitric	BLACK	pH must be < 2
G	Filtered/Nitric	GREEN	pH must be < 2
O	Raw/Sulfuric	ORANGE	pH must be < 2
P	Raw/NaOH	PURPLE	pH must be > 12 *
T	Raw/NaOH Zinc Acetate	TAN	pH must be > 12
Y	Raw/Sulfuric	YELLOW	pH must be < 2
YG	Raw/Sulfuric	YELLOW GLASS	pH must be < 2
N/A	No preservative needed	Not applicable	
RAD	Gamma/Beta dose rate	Not applicable	must be < 250 µR/hr

* pH check performed by analyst prior to sample preparation

Sample IDs Reviewed By: gac

ACZ Laboratories, Inc. L78950

2773 Downhill Drive Steamboat Springs, CO 80487 (800) 334-5493

CHAIN of CUSTODY

Report to:

Name: Dan Simpson
Company: Hydro Geo Chem, Inc
E-mail:
Address: 51 W. Wetmore Rd
Tucson, AZ 85705
Telephone: 520-293-1500 x-133

Copy of Report to:

Name: Jim Norris
Company: HGC, Inc
E-mail: jimn@hgcinc.com
Telephone: 520-293-1500 x-113

Invoice to:

Name: Dan Simpson
Company: HGC, Inc
E-mail:
Address: 51 W. Wetmore Rd
Tucson, AZ 85705
Telephone: 520-293-1500 x-133

If sample(s) received past holding time (HT), or if insufficient HT remains to complete analysis before expiration, shall ACZ proceed with requested short HT analyses? YES [X] NO [ ]
If "NO" then ACZ will contact client for further instruction. If neither "YES" nor "NO" is indicated, ACZ will proceed with the requested analyses, even if HT is expired, and data will be qualified.

PROJECT INFORMATION

Quote #: 504-IC
Project/PO #: 8720002.2
Reporting state for compliance testing: AZ
Sampler's Name: Travis Taylor
Are any samples NRC licensable material? NO

ANALYSES REQUESTED *(attach list or use quote number)*

SAMPLE IDENTIFICATION	DATE:TIME	Matrix	# of Containers	504-IC
TVI 236	10-19-09:1101	GW	1	X
TVI 875	10-19-09:1207	GW	1	X
ROGERS 803	10-19-09:1437	GW	1	X
POOL	10-20-09:0943	GW	1	X
PARRA	10-20-09:1143	GW	1	X
COLLINS	10-20-09:1217	GW	1	X
WEED	10-20-09:1303	GW	1	X

Matrix: SW (Surface Water) · GW (Ground Water) · WW (Waste Water) · DW (Drinking Water) · SL (Sludge) · SO (Soil) · OL (Oil) · Other

REMARKS/ SAMPLE DISCLOSURES

PAGE 1 of 1

Please refer to ACZ's terms & conditions located on the reverse side of this COC.

RELINQUISHED BY:	DATE:TIME	RECEIVED BY:	DATE:TIME
Travis Taylor	10-20-09:1355	10-21-09	

ACZ Laboratories, Inc.
2773 Downhill Drive Steamboat Springs, CO 80487 (800) 334-5493

Analytical Report

November 05, 2009

Report to:
Dan Simpson
Hydro Geo Chem, Inc.
51 West Wetmore Road Suite 101
Tuscon, AZ 85705

Bill to:
Accounts Payable
Hydro Geo Chem, Inc.
P. O. Box 97220
Phoenix, AZ 85060

cc: Jim Norris

Project ID: 8720002.2
ACZ Project ID: L79039

Dan Simpson:

Enclosed are the analytical results for sample(s) submitted to ACZ Laboratories, Inc. (ACZ) on October 23, 2009. This project has been assigned to ACZ's project number, L79039. Please reference this number in all future inquiries.

All analyses were performed according to ACZ's Quality Assurance Plan. The enclosed results relate only to the samples received under L79039. Each section of this report has been reviewed and approved by the appropriate Laboratory Supervisor, or a qualified substitute.

Except as noted, the test results for the methods and parameters listed on ACZ's current NELAC certificate letter (#ACZ) meet all requirements of NELAC.

This report shall be used or copied only in its entirety. ACZ is not responsible for the consequences arising from the use of a partial report.

All samples and sub-samples associated with this project will be disposed of after December 05, 2009. If the samples are determined to be hazardous, additional charges apply for disposal (typically less than $10/sample). If you would like the samples to be held longer than ACZ's stated policy or to be returned, please contact your Project Manager or Customer Service Representative for further details and associated costs. ACZ retains analytical reports for five years.

If you have any questions or other needs, please contact your Project Manager.

S. Habermehl

Scott Habermehl has reviewed
and approved this report.

Hydro Geo Chem, Inc.
Project ID: 8720002.2
Sample ID: AWC-05

ACZ Sample ID: ***L79039-01***
Date Sampled: *10/21/09 09:11*
Date Received: *10/23/09*
Sample Matrix: *Ground Water*

Wet Chemistry

Parameter	EPA Method	Result	Qual	XQ	Units	MDL	PQL	Date	Analyst
Sulfate	M300.0 - Ion Chromatography	16.5			mg/L	0.5	3	10/28/09 19:22	aml

Arizona license number: AZ0102

Hydro Geo Chem, Inc.
Project ID: 8720002.2
Sample ID: AWC-02

ACZ Sample ID: ***L79039-02***
Date Sampled: *10/21/09 09:42*
Date Received: *10/23/09*
Sample Matrix: *Ground Water*

Wet Chemistry

Parameter	EPA Method	Result	Qual	XQ	Units	MDL	PQL	Date	Analyst
Sulfate	M300.0 - Ion Chromatography	16.8			mg/L	0.5	3	10/28/09 20:04	aml

Arizona license number: AZ0102

Hydro Geo Chem, Inc.
Project ID: 8720002.2
Sample ID: AWC-03

ACZ Sample ID: ***L79039-03***
Date Sampled: *10/21/09 10:14*
Date Received: *10/23/09*
Sample Matrix: *Ground Water*

Wet Chemistry

Parameter	EPA Method	Result	Qual	XQ	Units	MDL	PQL	Date	Analyst
Sulfate	M300.0 - Ion Chromatography	50.5			mg/L	0.5	3	10/28/09 20:46	aml

Arizona license number: AZ0102

Hydro Geo Chem, Inc.
Project ID: 8720002.2
Sample ID: AWC-04

ACZ Sample ID: ***L79039-04***
Date Sampled: *10/21/09 10:44*
Date Received: *10/23/09*
Sample Matrix: *Ground Water*

Wet Chemistry

Parameter	EPA Method	Result	Qual	XQ	Units	MDL	PQL	Date	Analyst
Sulfate	M300.0 - Ion Chromatography	25.7			mg/L	0.5	3	10/28/09 21:07	aml

Arizona license number: AZ0102

Hydro Geo Chem, Inc.
Project ID: 8720002.2
Sample ID: NWC-04

ACZ Sample ID: ***L79039-05***
Date Sampled: *10/21/09 12:04*
Date Received: *10/23/09*
Sample Matrix: *Ground Water*

Wet Chemistry

Parameter	EPA Method	Result	Qual	XQ	Units	MDL	PQL	Date	Analyst
Sulfate	M300.0 - Ion Chromatography	191			mg/L	5	30	10/29/09 18:31	aml

Arizona license number: AZ0102

Hydro Geo Chem, Inc.
Project ID: 8720002.2
Sample ID: NWC-03

ACZ Sample ID: ***L79039-06***
Date Sampled: *10/21/09 12:40*
Date Received: *10/23/09*
Sample Matrix: *Ground Water*

Wet Chemistry

Parameter	EPA Method	Result	Qual	XQ	Units	MDL	PQL	Date	Analyst
Sulfate	M300.0 - Ion Chromatography	444			mg/L	5	30	10/29/09 18:52	aml

Arizona license number: AZ0102

Hydro Geo Chem, Inc.
Project ID: 8720002.2
Sample ID: NWC-06

ACZ Sample ID: ***L79039-07***
Date Sampled: *10/21/09 13:10*
Date Received: *10/23/09*
Sample Matrix: *Ground Water*

Wet Chemistry

Parameter	EPA Method	Result	Qual	XQ	Units	MDL	PQL	Date	Analyst
Sulfate	M300.0 - Ion Chromatography	8.0			mg/L	0.5	3	10/28/09 22:53	aml

Arizona license number: AZ0102

Hydro Geo Chem, Inc.
Project ID: 8720002.2
Sample ID: NWC-02

ACZ Sample ID: ***L79039-08***
Date Sampled: *10/21/09 13:33*
Date Received: *10/23/09*
Sample Matrix: *Ground Water*

Wet Chemistry

Parameter	EPA Method	Result	Qual	XQ	Units	MDL	PQL	Date	Analyst
Sulfate	M300.0 - Ion Chromatography	6.8			mg/L	0.5	3	10/28/09 23:14	aml

Arizona license number: AZ0102

Hydro Geo Chem, Inc.
Project ID: 8720002.2
Sample ID: COB MW-1

ACZ Sample ID: ***L79039-09***
Date Sampled: *10/22/09 09:47*
Date Received: *10/23/09*
Sample Matrix: *Ground Water*

Wet Chemistry

Parameter	EPA Method	Result	Qual	XQ	Units	MDL	PQL	Date	Analyst
Sulfate	M300.0 - Ion Chromatography	820			mg/L	10	50	10/29/09 19:13	aml

Arizona license number: AZ0102

ACZ Laboratories, Inc.
2773 Downhill Drive Steamboat Springs, CO 80487 (800) 334-5493

Inorganic Analytical Results

Hydro Geo Chem, Inc.
Project ID: 8720002.2
Sample ID: COB MW-3

ACZ Sample ID: ***L79039-10***
Date Sampled: *10/22/09 10:37*
Date Received: *10/23/09*
Sample Matrix: *Ground Water*

Wet Chemistry

Parameter	EPA Method	Result	Qual	XQ	Units	MDL	PQL	Date	Analyst
Sulfate	M300.0 - Ion Chromatography	74.2			mg/L	0.5	3	10/28/09 23:56	aml

Arizona license number: AZ0102

Hydro Geo Chem, Inc.
Project ID: 8720002.2
Sample ID: COB MW-2

ACZ Sample ID: ***L79039-11***
Date Sampled: *10/22/09 12:14*
Date Received: *10/23/09*
Sample Matrix: *Ground Water*

Wet Chemistry

Parameter	EPA Method	Result	Qual	XQ	Units	MDL	PQL	Date	Analyst
Sulfate	M300.0 - Ion Chromatography	32.2			mg/L	0.5	3	10/30/09 1:12	aml

Arizona license number: AZ0102

Hydro Geo Chem, Inc.
Project ID: 8720002.2
Sample ID: COB WL

ACZ Sample ID: ***L79039-12***
Date Sampled: *10/22/09 13:21*
Date Received: *10/23/09*
Sample Matrix: *Ground Water*

Wet Chemistry

Parameter	EPA Method	Result	Qual	XQ	Units	MDL	PQL	Date	Analyst
Sulfate	M300.0 - Ion Chromatography	96.1			mg/L	0.5	3	10/30/09 1:33	aml

Arizona license number: AZ0102

Hydro Geo Chem, Inc.
Project ID: 8720002.2
Sample ID: DUP102209

ACZ Sample ID: ***L79039-13***
Date Sampled: *10/22/09 00:00*
Date Received: *10/23/09*
Sample Matrix: *Ground Water*

Wet Chemistry

Parameter	EPA Method	Result	Qual	XQ	Units	MDL	PQL	Date	Analyst
Sulfate	M300.0 - Ion Chromatography	73.9			mg/L	0.5	3	10/30/09 1:54	aml

Arizona license number: AZ0102

Hydro Geo Chem, Inc.
Project ID: 8720002.2
Sample ID: EQB102209

ACZ Sample ID: ***L79039-14***
Date Sampled: *10/22/09 00:00*
Date Received: *10/23/09*
Sample Matrix: *Ground Water*

Wet Chemistry

Parameter	EPA Method	Result	Qual	XQ	Units	MDL	PQL	Date	Analyst
Sulfate	M300.0 - Ion Chromatography		U	*	mg/L	0.5	3	10/30/09 2:15	aml

Arizona license number: AZ0102

Hydro Geo Chem, Inc.
Project ID: 8720002.2
Sample ID: FB102209

ACZ Sample ID: ***L79039-15***
Date Sampled: *10/22/09 00:00*
Date Received: *10/23/09*
Sample Matrix: *Ground Water*

Wet Chemistry

Parameter	EPA Method	Result	Qual	XQ	Units	MDL	PQL	Date	Analyst
Sulfate	M300.0 - Ion Chromatography		U	*	mg/L	0.5	3	10/30/09 2:58	aml

Arizona license number: AZ0102

Report Header Explanations

Batch	A distinct set of samples analyzed at a specific time
Found	Value of the QC Type of interest
Limit	Upper limit for RPD, in %.
Lower	Lower Recovery Limit, in % (except for LCSS, mg/Kg)
MDL	Method Detection Limit. Same as Minimum Reporting Limit. Allows for instrument and annual fluctuations.
PCN/SCN	A number assigned to reagents/standards to trace to the manufacturer's certificate of analysis
PQL	Practical Quantitation Limit, typically 5 times the MDL.
QC	True Value of the Control Sample or the amount added to the Spike
Rec	Amount of the true value or spike added recovered, in % (except for LCSS, mg/Kg)
RPD	Relative Percent Difference, calculation used for Duplicate QC Types
Upper	Upper Recovery Limit, in % (except for LCSS, mg/Kg)
Sample	Value of the Sample of interest

QC Sample Types

AS	Analytical Spike (Post Digestion)	LCSWD	Laboratory Control Sample - Water Duplicate
ASD	Analytical Spike (Post Digestion) Duplicate	LFB	Laboratory Fortified Blank
CCB	Continuing Calibration Blank	LFM	Laboratory Fortified Matrix
CCV	Continuing Calibration Verification standard	LFMD	Laboratory Fortified Matrix Duplicate
DUP	Sample Duplicate	LRB	Laboratory Reagent Blank
ICB	Initial Calibration Blank	MS	Matrix Spike
ICV	Initial Calibration Verification standard	MSD	Matrix Spike Duplicate
ICSAB	Inter-element Correction Standard - A plus B solutions	PBS	Prep Blank - Soil
LCSS	Laboratory Control Sample - Soil	PBW	Prep Blank - Water
LCSSD	Laboratory Control Sample - Soil Duplicate	PQV	Practical Quantitation Verification standard
LCSW	Laboratory Control Sample - Water	SDL	Serial Dilution

QC Sample Type Explanations

Blanks	Verifies that there is no or minimal contamination in the prep method or calibration procedure.
Control Samples	Verifies the accuracy of the method, including the prep procedure.
Duplicates	Verifies the precision of the instrument and/or method.
Spikes/Fortified Matrix	Determines sample matrix interferences, if any.
Standard	Verifies the validity of the calibration.

ACZ Qualifiers (Qual)

B	Analyte concentration detected at a value between MDL and PQL. The associated value is an estimated quantity.
H	Analysis exceeded method hold time. pH is a field test with an immediate hold time.
U	The material was analyzed for, but was not detected above the level of the associated value. The associated value is either the sample quantitation limit or the sample detection limit.

Method References

(1)	EPA 600/4-83-020. Methods for Chemical Analysis of Water and Wastes, March 1983.
(2)	EPA 600/R-93-100. Methods for the Determination of Inorganic Substances in Environmental Samples, August 1993.
(3)	EPA 600/R-94-111. Methods for the Determination of Metals in Environmental Samples - Supplement I, May 1994.
(5)	EPA SW-846. Test Methods for Evaluating Solid Waste, Third Edition with Update III, December 1996.
(6)	Standard Methods for the Examination of Water and Wastewater, 19th edition, 1995 & 20th edition (1998).

Comments

(1)	QC results calculated from raw data. Results may vary slightly if the rounded values are used in the calculations.
(2)	Soil, Sludge, and Plant matrices for Inorganic analyses are reported on a dry weight basis.
(3)	Animal matrices for Inorganic analyses are reported on an "as received" basis.

For a complete list of ACZ's Extended Qualifiers, please click: http://www.acz.com/public/extquallist.pdf

Hydro Geo Chem, Inc.
Project ID: 8720002.2

ACZ Project ID: ***L79039***

Sulfate M300.0 - Ion Chromatography

ACZ ID	Type	Analyzed	PCN/SCN	QC	Sample	Found	Units	Rec	Lower	Upper	RPD	Limit	Qual
WG272406													
WG272406ICV	ICV	10/16/09 15:46	WI091017-1	50.2		49.66	mg/L	98.9	90	110			
WG272406ICB	ICB	10/16/09 16:07				U	mg/L		-1.5	1.5			
WG272971													
WG272971LFB	LFB	10/28/09 14:05	WI090715-3	30		27.76	mg/L	92.5	90	110			
L79039-01DUP	DUP	10/28/09 19:43			16.5	16.47	mg/L				0.2	20	
L79039-02AS	AS	10/28/09 20:25	WI090715-3	30	16.8	45.08	mg/L	94.3	90	110			
WG273175													
WG273175LFB	LFB	10/29/09 20:59	WI090715-3	30		30.44	mg/L	101.5	90	110			
L79004-02DUP	DUP	10/29/09 23:05			30.7	30.01	mg/L				2.3	20	
L79039-14DUP	DUP	10/30/09 2:37			U	U	mg/L				0	20	RA
L79039-15AS	AS	10/30/09 3:19	WI090715-3	30	U	30.79	mg/L	102.6	90	110			
L79004-01AS	AS	10/30/09 16:30	WI090715-3	300	467	737.2	mg/L	90.1	90	110			

Hydro Geo Chem, Inc.

ACZ Project ID: ***L79039***

ACZ ID	WORKNUM	PARAMETER	METHOD	QUAL	DESCRIPTION
L79039-14	WG273175	Sulfate	M300.0 - Ion Chromatography	RA	Relative Percent Difference (RPD) was not used for data validation because the sample concentration is too low for accurate evaluation (< 10x MDL).
L79039-15	WG273175	Sulfate	M300.0 - Ion Chromatography	RA	Relative Percent Difference (RPD) was not used for data validation because the sample concentration is too low for accurate evaluation (< 10x MDL).

No certification qualifiers associated with this analysis

ACZ Laboratories, Inc.
2773 Downhill Drive Steamboat Springs, CO 80487 (800) 334-5493

Sample Receipt

Hydro Geo Chem, Inc.

ACZ Project ID: L79039
Date Received: 10:11:26 AM
Received By:
Date Printed: 10/23/2009

Receipt Verification

	YES	NO	NA
1) Does this project require special handling procedures such as CLP protocol?			X
2) Are the custody seals on the cooler intact?	X		
3) Are the custody seals on the sample containers intact?			X
4) Is there a Chain of Custody or other directive shipping papers present?	X		
5) Is the Chain of Custody complete?	X		
6) Is the Chain of Custody in agreement with the samples received?	X		
7) Is there enough sample for all requested analyses?	X		
8) Are all samples within holding times for requested analyses?	X		
9) Were all sample containers received intact?	X		
10) Are the temperature blanks present?			X
11) Is the trip blank for Cyanide present?			X
12) Is the trip blank for VOA present?			X
13) Are samples requiring no headspace, headspace free?			X
14) Do the samples that require a Foreign Soils Permit have one?			X

Exceptions: If you answered no to any of the above questions, please describe

N/A

Contact (For any discrepancies, the client must be contacted)

N/A

Shipping Containers

Cooler Id	Temp (°C)	Rad (µR/hr)
2320	0.5	13

Client must contact ACZ Project Manager if analysis should not proceed for samples received outside of thermal preservation acceptance criteria.

Notes

ACZ Laboratories, Inc.
2773 Downhill Drive Steamboat Springs, CO 80487 (800) 334-5493

Sample Receipt

Hydro Geo Chem, Inc.

ACZ Project ID: L79039
Date Received: 10:11:26 AM
Received By:

Sample Container Preservation

SAMPLE	CLIENT ID	R < 2	G < 2	BK < 2	Y< 2	YG< 2	B< 2	O < 2	T >12	N/A	RAD	ID
L79039-01	AWC-05									X		
L79039-02	AWC-02									X		
L79039-03	AWC-03									X		
L79039-04	AWC-04									X		
L79039-05	NWC-04									X		
L79039-06	NWC-03									X		
L79039-07	NWC-06									X		
L79039-08	NWC-02									X		
L79039-09	COB MW-1									X		
L79039-10	COB MW-3									X		
L79039-11	COB MW-2									X		
L79039-12	COB WL									X		
L79039-13	DUP102209									X		
L79039-14	EQB102209									X		
L79039-15	FB102209									X		

Sample Container Preservation Legend

Abbreviation	Description	Container Type	Preservative/Limits
R	Raw/Nitric	RED	pH must be < 2
B	Filtered/Sulfuric	BLUE	pH must be < 2
BK	Filtered/Nitric	BLACK	pH must be < 2
G	Filtered/Nitric	GREEN	pH must be < 2
O	Raw/Sulfuric	ORANGE	pH must be < 2
P	Raw/NaOH	PURPLE	pH must be > 12 *
T	Raw/NaOH Zinc Acetate	TAN	pH must be > 12
Y	Raw/Sulfuric	YELLOW	pH must be < 2
YG	Raw/Sulfuric	YELLOW GLASS	pH must be < 2
N/A	No preservative needed	Not applicable	
RAD	Gamma/Beta dose rate	Not applicable	must be < 250 µR/hr

* pH check performed by analyst prior to sample preparation

Sample IDs Reviewed By: _____

ACZ Laboratories, Inc. L79039

2773 Downhill Drive Steamboat Springs, CO 80487 (800) 334-5493

CHAIN of CUSTODY

Report to:

Name: Dan Simpson
Company: Hydro Geo Chem, Inc
E-mail:
Address: 51 W. Wetmore Rd
Tucson, AZ 85705
Telephone: 520-293-1500 x-133

Copy of Report to:

Name: Jim Norris
Company: HGC, Inc
E-mail: Jimn@hgcinc.com
Telephone: 520-293-1500 x-112

Invoice to:

Name: Dan Simpson
Company: HGC, Inc
E-mail:
Address: 51 W. Wetmore Rd
Tucson, AZ 85705
Telephone: 520-293-1500 x-133

If sample(s) received past holding time (HT), or if insufficient HT remains to complete analysis before expiration, shall ACZ proceed with requested short HT analyses? YES [X] NO [ ]
If "NO" then ACZ will contact client for further instruction. If neither "YES" nor "NO" is indicated, ACZ will proceed with the requested analyses, even if HT is expired, and data will be qualified.

PROJECT INFORMATION

Quote #: 504-IC
Project/PO #: 872002.2
Reporting state for compliance testing: AZ
Sampler's Name:
Are any samples NRC licensable material? NO

ANALYSES REQUESTED *(attach list or use quote number)*

SAMPLE IDENTIFICATION	DATE:TIME	Matrix	# of Containers	504-IC
AWC-05	10-21-09:0911	GW	1	X
AWC-02	10-21-09:0942	GW	1	X
AWC-03	10-21-09:1014	GW	1	X
AWC-04	10-21-09:1044	GW	1	X
NWC-04	10-21-09:1204	GW	1	X
NWC-03	10-21-09:1240	GW	1	X
NWC-06	10-21-09:1310	GW	1	X
NWC-02	10-21-09:1333	GW	1	X
COB MW-1	10-22-09:0947	GW	1	X
COB MW-3	10-22-09:1037	GW	1	X

Matrix: SW (Surface Water) · GW (Ground Water) · WW (Waste Water) · DW (Drinking Water) · SL (Sludge) · SO (Soil) · OL (Oil) · Other

REMARKS/ SAMPLE DISCLOSURES

PAGE 1 of 2

Please refer to ACZ's terms & conditions located on the reverse side of this COC.

RELINQUISHED BY:	DATE:TIME	RECEIVED BY:	DATE:TIME
Travis Taylor	10-22-09:1410	[illegible]	10-23-09 10:11

FRMAD050.03.05.02 White - Return with sample. Yellow - Retain for your records.

ACZ Laboratories, Inc. L79039

2773 Downhill Drive Steamboat Springs, CO 80487 (800) 334-5493

CHAIN of CUSTODY

Report to:

Name: Dan Simpson
Company: Hydro Geo Chem, Inc
E-mail:

Address: 51 W. Wetmore Rd
Tucson, AZ 85705
Telephone: 520-293-1500 x-133

Copy of Report to:

Name: Jim Norris
Company: Hydro Geo Chem, Inc.

E-mail: jimn@hgcinc.com
Telephone: 520-293-1500 x-112

Invoice to:

Name: Dan Simpson
Company: HGC, Inc
E-mail:

Address: 51 W. Wetmore Rd
Tucson, AZ 85705
Telephone: 520-293-1500 x-133

If sample(s) received past holding time (HT), or if insufficient HT remains to complete analysis before expiration, shall ACZ proceed with requested short HT analyses? If "NO" then ACZ will contact client for further instruction. If neither "YES" nor "NO" is indicated, ACZ will proceed with the requested analyses, even if HT is expired, and data will be qualified.

YES [X]
NO [ ]

PROJECT INFORMATION

Quote #: 504-IC
Project/PO #: 8720002.2
Reporting state for compliance testing: AZ
Sampler's Name: Travis Taylor
Are any samples NRC licensable material? NO

ANALYSES REQUESTED *(attach list or use quote number)*

SAMPLE IDENTIFICATION	DATE:TIME	Matrix	# of Containers	504-IC
COB MW-2	10-22-09: 1214	GW	1	X
COB WL	10-22-09: 1321	GW	1	X
DUP102209	10-22-09:	GW	1	X
EQB102209	10-22-09:	GW	1	X
FB102209	10-22-09:	GW	1	X

Matrix: SW (Surface Water) · GW (Ground Water) · WW (Waste Water) · DW (Drinking Water) · SL (Sludge) · SO (Soil) · OL (Oil) · Other

REMARKS/ SAMPLE DISCLOSURES

PAGE 2 of 2

Please refer to ACZ's terms & conditions located on the reverse side of this COC.

RELINQUISHED BY:	DATE:TIME	RECEIVED BY:	DATE:TIME
Travis Taylor	10-22-09:1410	[signature]	10-23-09 10:11

FRMAD050.03.05.02 White - Return with sample. Yellow - Retain for your records.

ACZ Laboratories, Inc.
2773 Downhill Drive Steamboat Springs, CO 80487 (800) 334-5493

Analytical Report

November 10, 2009

Report to:
Dan Simpson
Hydro Geo Chem, Inc.
51 West Wetmore Road Suite 101
Tuscon, AZ 85705

Bill to:
Accounts Payable
Hydro Geo Chem, Inc.
P. O. Box 97220
Phoenix, AZ 85060

Project ID: 8720002.2
ACZ Project ID: L79110

Dan Simpson:

Enclosed are the analytical results for sample(s) submitted to ACZ Laboratories, Inc. (ACZ) on October 28, 2009. This project has been assigned to ACZ's project number, L79110. Please reference this number in all future inquiries.

All analyses were performed according to ACZ's Quality Assurance Plan. The enclosed results relate only to the samples received under L79110. Each section of this report has been reviewed and approved by the appropriate Laboratory Supervisor, or a qualified substitute.

Except as noted, the test results for the methods and parameters listed on ACZ's current NELAC certificate letter (#ACZ) meet all requirements of NELAC.

This report shall be used or copied only in its entirety. ACZ is not responsible for the consequences arising from the use of a partial report.

All samples and sub-samples associated with this project will be disposed of after December 10, 2009. If the samples are determined to be hazardous, additional charges apply for disposal (typically less than $10/sample). If you would like the samples to be held longer than ACZ's stated policy or to be returned, please contact your Project Manager or Customer Service Representative for further details and associated costs. ACZ retains analytical reports for five years.

If you have any questions or other needs, please contact your Project Manager.

S. Habermehl

Scott Habermehl has reviewed
and approved this report.

Hydro Geo Chem, Inc.
Project ID: 8720002.2
Sample ID: BMO-2008-06M

ACZ Sample ID: ***L79110-01***
Date Sampled: *10/26/09 12:23*
Date Received: *10/28/09*
Sample Matrix: *Ground Water*

Wet Chemistry

Parameter	EPA Method	Result	Qual	XQ	Units	MDL	PQL	Date	Analyst
Sulfate	M300.0 - Ion Chromatography	187			mg/L	3	10	11/02/09 14:54	aml

Arizona license number: AZ0102

Hydro Geo Chem, Inc.
Project ID: 8720002.2
Sample ID: BMO-2008-06B

ACZ Sample ID: ***L79110-02***
Date Sampled: *10/26/09 13:27*
Date Received: *10/28/09*
Sample Matrix: *Ground Water*

Wet Chemistry

Parameter	EPA Method	Result	Qual	XQ	Units	MDL	PQL	Date	Analyst
Sulfate	M300.0 - Ion Chromatography	48.7			mg/L	0.5	3	10/31/09 2:21	aml

Arizona license number: AZ0102

Hydro Geo Chem, Inc.
Project ID: 8720002.2
Sample ID: BMO-2008-03B

ACZ Sample ID: ***L79110-03***
Date Sampled: *10/26/09 14:42*
Date Received: *10/28/09*
Sample Matrix: *Ground Water*

Wet Chemistry

Parameter	EPA Method	Result	Qual	XQ	Units	MDL	PQL	Date	Analyst
Sulfate	M300.0 - Ion Chromatography	153			mg/L	3	10	11/02/09 15:57	aml

Arizona license number: AZ0102

Hydro Geo Chem, Inc.
Project ID: 8720002.2
Sample ID: BMO-2008-07M

ACZ Sample ID: ***L79110-04***
Date Sampled: *10/27/09 09:34*
Date Received: *10/28/09*
Sample Matrix: *Ground Water*

Wet Chemistry

Parameter	EPA Method	Result	Qual	XQ	Units	MDL	PQL	Date	Analyst
Sulfate	M300.0 - Ion Chromatography	26.1			mg/L	0.5	3	10/31/09 3:04	aml

Arizona license number: AZ0102

Hydro Geo Chem, Inc.
Project ID: 8720002.2
Sample ID: BMO-2008-01G

ACZ Sample ID: ***L79110-05***
Date Sampled: *10/27/09 11:50*
Date Received: *10/28/09*
Sample Matrix: *Ground Water*

Wet Chemistry

Parameter	EPA Method	Result	Qual	XQ	Units	MDL	PQL	Date	Analyst
Sulfate	M300.0 - Ion Chromatography	103			mg/L	3	10	11/02/09 16:18	aml

Arizona license number: AZ0102

Hydro Geo Chem, Inc.
Project ID: 8720002.2
Sample ID: BMO-2008-04B

ACZ Sample ID: ***L79110-06***
Date Sampled: *10/27/09 14:42*
Date Received: *10/28/09*
Sample Matrix: *Ground Water*

Wet Chemistry

Parameter	EPA Method	Result	Qual	XQ	Units	MDL	PQL	Date	Analyst
Sulfate	M300.0 - Ion Chromatography	11.2			mg/L	0.5	3	10/31/09 4:28	aml

Arizona license number: AZ0102

Report Header Explanations

Batch	A distinct set of samples analyzed at a specific time
Found	Value of the QC Type of interest
Limit	Upper limit for RPD, in %.
Lower	Lower Recovery Limit, in % (except for LCSS, mg/Kg)
MDL	Method Detection Limit. Same as Minimum Reporting Limit. Allows for instrument and annual fluctuations.
PCN/SCN	A number assigned to reagents/standards to trace to the manufacturer's certificate of analysis
PQL	Practical Quantitation Limit, typically 5 times the MDL.
QC	True Value of the Control Sample or the amount added to the Spike
Rec	Amount of the true value or spike added recovered, in % (except for LCSS, mg/Kg)
RPD	Relative Percent Difference, calculation used for Duplicate QC Types
Upper	Upper Recovery Limit, in % (except for LCSS, mg/Kg)
Sample	Value of the Sample of interest

QC Sample Types

AS	Analytical Spike (Post Digestion)	LCSWD	Laboratory Control Sample - Water Duplicate
ASD	Analytical Spike (Post Digestion) Duplicate	LFB	Laboratory Fortified Blank
CCB	Continuing Calibration Blank	LFM	Laboratory Fortified Matrix
CCV	Continuing Calibration Verification standard	LFMD	Laboratory Fortified Matrix Duplicate
DUP	Sample Duplicate	LRB	Laboratory Reagent Blank
ICB	Initial Calibration Blank	MS	Matrix Spike
ICV	Initial Calibration Verification standard	MSD	Matrix Spike Duplicate
ICSAB	Inter-element Correction Standard - A plus B solutions	PBS	Prep Blank - Soil
LCSS	Laboratory Control Sample - Soil	PBW	Prep Blank - Water
LCSSD	Laboratory Control Sample - Soil Duplicate	PQV	Practical Quantitation Verification standard
LCSW	Laboratory Control Sample - Water	SDL	Serial Dilution

QC Sample Type Explanations

Blanks	Verifies that there is no or minimal contamination in the prep method or calibration procedure.
Control Samples	Verifies the accuracy of the method, including the prep procedure.
Duplicates	Verifies the precision of the instrument and/or method.
Spikes/Fortified Matrix	Determines sample matrix interferences, if any.
Standard	Verifies the validity of the calibration.

ACZ Qualifiers (Qual)

B	Analyte concentration detected at a value between MDL and PQL. The associated value is an estimated quantity.
H	Analysis exceeded method hold time. pH is a field test with an immediate hold time.
U	The material was analyzed for, but was not detected above the level of the associated value. The associated value is either the sample quantitation limit or the sample detection limit.

Method References

(1)	EPA 600/4-83-020. Methods for Chemical Analysis of Water and Wastes, March 1983.
(2)	EPA 600/R-93-100. Methods for the Determination of Inorganic Substances in Environmental Samples, August 1993.
(3)	EPA 600/R-94-111. Methods for the Determination of Metals in Environmental Samples - Supplement I, May 1994.
(5)	EPA SW-846. Test Methods for Evaluating Solid Waste, Third Edition with Update III, December 1996.
(6)	Standard Methods for the Examination of Water and Wastewater, 19th edition, 1995 & 20th edition (1998).

Comments

(1)	QC results calculated from raw data. Results may vary slightly if the rounded values are used in the calculations.
(2)	Soil, Sludge, and Plant matrices for Inorganic analyses are reported on a dry weight basis.
(3)	Animal matrices for Inorganic analyses are reported on an "as received" basis.

For a complete list of ACZ's Extended Qualifiers, please click: http://www.acz.com/public/extquallist.pdf

Hydro Geo Chem, Inc.
Project ID: 8720002.2

ACZ Project ID: ***L79110***

Sulfate M300.0 - Ion Chromatography

ACZ ID	Type	Analyzed	PCN/SCN	QC	Sample	Found	Units	Rec	Lower	Upper	RPD	Limit	Qual
WG272406													
WG272406ICV	ICV	10/16/09 15:46	WI091017-1	50.2		49.66	mg/L	98.9	90	110			
WG272406ICB	ICB	10/16/09 16:07				U	mg/L		-1.5	1.5			
WG273270													
WG273270LFB	LFB	10/30/09 20:02	WI090715-3	30		28.65	mg/L	95.5	90	110			
L79110-01AS	AS	11/02/09 15:15	WI090715-3	150	187	348.3	mg/L	107.5	90	110			
L79110-01DUP	DUP	11/02/09 15:36			187	210.4	mg/L				11.8	20	

Inorganic Extended Qualifier Report

Hydro Geo Chem, Inc.

ACZ Project ID: ***L79110***

ACZ ID	WORKNUM	PARAMETER	METHOD	QUAL	DESCRIPTION

No extended qualifiers associated with this analysis

No certification qualifiers associated with this analysis

ACZ Laboratories, Inc.
2773 Downhill Drive Steamboat Springs, CO 80487 (800) 334-5493

Sample Receipt

Hydro Geo Chem, Inc.
8720002.2

ACZ Project ID: L79110
Date Received: 10/28/09 0:00
Received By: gac
Date Printed: 10/28/2009

Receipt Verification

	YES	NO	NA
1) Does this project require special handling procedures such as CLP protocol?			X
2) Are the custody seals on the cooler intact?			X
3) Are the custody seals on the sample containers intact?			X
4) Is there a Chain of Custody or other directive shipping papers present?	X		
5) Is the Chain of Custody complete?	X		
6) Is the Chain of Custody in agreement with the samples received?	X		
7) Is there enough sample for all requested analyses?	X		
8) Are all samples within holding times for requested analyses?	X		
9) Were all sample containers received intact?	X		
10) Are the temperature blanks present?			X
11) Are the trip blanks (VOA and/or Cyanide) present?			X
12) Are samples requiring no headspace, headspace free?			X
13) Do the samples that require a Foreign Soils Permit have one?			X

Exceptions: If you answered no to any of the above questions, please describe

N/A

Contact (For any discrepancies, the client must be contacted)

N/A

Shipping Containers

Cooler Id		Temp (°C)	Rad (µR/hr)
na9638		0.9	11

Client must contact ACZ Project Manager if analysis should not proceed for samples received outside of thermal preservation acceptance criteria.

Notes

ACZ Laboratories, Inc.
2773 Downhill Drive Steamboat Springs, CO 80487 (800) 334-5493

Sample Receipt

Hydro Geo Chem, Inc.
8720002.2

ACZ Project ID: L79110
Date Received: 10/28/09 0:00
Received By: gac

Sample Container Preservation

SAMPLE	CLIENT ID	R < 2	G < 2	BK < 2	Y< 2	YG< 2	B< 2	O < 2	T >12	N/A	RAD	ID
L79110-01	BMO-2008-06M									X		
L79110-02	BMO-2008-06B									X		
L79110-03	BMO-2008-03B									X		
L79110-04	BMO-2008-07M									X		
L79110-05	BMO-2008-01G									X		
L79110-06	BMO-2008-04B									X		

Sample Container Preservation Legend

Abbreviation	Description	Container Type	Preservative/Limits
R	Raw/Nitric	RED	pH must be < 2
B	Filtered/Sulfuric	BLUE	pH must be < 2
BK	Filtered/Nitric	BLACK	pH must be < 2
G	Filtered/Nitric	GREEN	pH must be < 2
O	Raw/Sulfuric	ORANGE	pH must be < 2
P	Raw/NaOH	PURPLE	pH must be > 12 *
T	Raw/NaOH Zinc Acetate	TAN	pH must be > 12
Y	Raw/Sulfuric	YELLOW	pH must be < 2
YG	Raw/Sulfuric	YELLOW GLASS	pH must be < 2
N/A	No preservative needed	Not applicable	
RAD	Gamma/Beta dose rate	Not applicable	must be < 250 µR/hr

* pH check performed by analyst prior to sample preparation

Sample IDs Reviewed By: gac

ACZ Laboratories, Inc. L79110

2773 Downhill Drive Steamboat Springs, CO 80487 (800) 334-5493

CHAIN of CUSTODY

Report to:

Name: Dan Simpson
Company: Hydro Geo Chem, Inc
E-mail:
Address: 51 W. Wetmore Rd
Tucson, AZ 85705
Telephone: 520-293-1500 X-133

Copy of Report to:

Name:
Company:
E-mail:
Telephone:

Invoice to:

Name: Dan Simpson
Company: HGC, Inc
E-mail:
Address: 51 W. Wetmore Rd
Tucson, AZ 85705
Telephone: 520-293-1500 X-133

If sample(s) received past holding time (HT), or if insufficient HT remains to complete analysis before expiration, shall ACZ proceed with requested short HT analyses? YES X / NO
If "NO" then ACZ will contact client for further instruction. If neither "YES" nor "NO" is indicated, ACZ will proceed with the requested analyses, even if HT is expired, and data will be qualified.

PROJECT INFORMATION

Quote #: 504-IC
Project/PO #: 872000 2.2
Reporting state for compliance testing: AZ
Sampler's Name: Travis Taylor
Are any samples NRC licensable material? NO

ANALYSES REQUESTED *(attach list or use quote number)*

SAMPLE IDENTIFICATION	DATE:TIME	Matrix	# of Containers	504-IC								
BMO-2008-06M	10-26-09: 1223	GW	1	X								
BMO-2008-06B	10-26-09: 1327	GW	1	X								
BMO-2008-03B	10-26-09: 1442	GW	1	X								
BMO-2008-07M	10-27-09: 0934	GW	1	X								
BMO-2008-01G	10-27-09: 1150	GW	1	X								
BMO-2008-04B	10-27-09: 1442	GW	1	X								

Matrix: SW (Surface Water) · GW (Ground Water) · WW (Waste Water) · DW (Drinking Water) · SL (Sludge) · SO (Soil) · OL (Oil) · Other

REMARKS/ SAMPLE DISCLOSURES

PAGE 1 of 1

Please refer to ACZ's terms & conditions located on the reverse side of this COC.

RELINQUISHED BY:	DATE:TIME	RECEIVED BY:	DATE:TIME
Travis Taylor	10-27-09: 1625		10-28-09 11:44

FRMAD050.03.05.02 White - Return with sample. Yellow - Retain for your records.

ACZ Laboratories, Inc.
2773 Downhill Drive Steamboat Springs, CO 80487 (800) 334-5493

Analytical Report

November 13, 2009

Report to:
Dan Simpson
Hydro Geo Chem, Inc.
51 West Wetmore Road Suite 101
Tuscon, AZ 85705

Bill to:
Accounts Payable
Hydro Geo Chem, Inc.
P. O. Box 97220
Phoenix, AZ 85060

cc: Jim Norris

Project ID: 8720002.2
ACZ Project ID: L79175

Dan Simpson:

Enclosed are the analytical results for sample(s) submitted to ACZ Laboratories, Inc. (ACZ) on October 30, 2009. This project has been assigned to ACZ's project number, L79175. Please reference this number in all future inquiries.

All analyses were performed according to ACZ's Quality Assurance Plan. The enclosed results relate only to the samples received under L79175. Each section of this report has been reviewed and approved by the appropriate Laboratory Supervisor, or a qualified substitute.

Except as noted, the test results for the methods and parameters listed on ACZ's current NELAC certificate letter (#ACZ) meet all requirements of NELAC.

This report shall be used or copied only in its entirety. ACZ is not responsible for the consequences arising from the use of a partial report.

All samples and sub-samples associated with this project will be disposed of after December 13, 2009. If the samples are determined to be hazardous, additional charges apply for disposal (typically less than $10/sample). If you would like the samples to be held longer than ACZ's stated policy or to be returned, please contact your Project Manager or Customer Service Representative for further details and associated costs. ACZ retains analytical reports for five years.

If you have any questions or other needs, please contact your Project Manager.

S. Habermehl

Scott Habermehl has reviewed
and approved this report.

Hydro Geo Chem, Inc.
Project ID: 8720002.2
Sample ID: BMO-2008-13M

ACZ Sample ID: ***L79175-01***
Date Sampled: *10/28/09 15:18*
Date Received: *10/30/09*
Sample Matrix: *Ground Water*

Wet Chemistry

Parameter	EPA Method	Result	Qual	XQ	Units	MDL	PQL	Date	Analyst
Sulfate	M300.0 - Ion Chromatography	403			mg/L	5	30	11/10/09 16:43	aml

Arizona license number: AZ0102

ACZ Laboratories, Inc.
2773 Downhill Drive Steamboat Springs, CO 80487 (800) 334-5493

Inorganic Analytical Results

Hydro Geo Chem, Inc.
Project ID: 8720002.2
Sample ID: RUIZ

ACZ Sample ID: ***L79175-02***
Date Sampled: *10/28/09 16:27*
Date Received: *10/30/09*
Sample Matrix: *Ground Water*

Wet Chemistry

Parameter	EPA Method	Result	Qual	XQ	Units	MDL	PQL	Date	Analyst
Sulfate	375.4 - Turbidimetric	220		*	mg/L	20	100	11/11/09 14:26	aml
Sulfate	M300.0 - Ion Chromatography	227			mg/L	3	10	11/10/09 17:04	aml

Arizona license number: AZ0102

** Please refer to Qualifier Reports for details.*

Hydro Geo Chem, Inc.
Project ID: 8720002.2
Sample ID: BMO-2008-13B

ACZ Sample ID: ***L79175-03***
Date Sampled: *10/28/09 17:44*
Date Received: *10/30/09*
Sample Matrix: *Ground Water*

Wet Chemistry

Parameter	EPA Method	Result	Qual	XQ	Units	MDL	PQL	Date	Analyst
Sulfate	M300.0 - Ion Chromatography	1010			mg/L	10	50	11/10/09 17:25	aml

Arizona license number: AZ0102

Hydro Geo Chem, Inc.
Project ID: 8720002.2
Sample ID: EQB102909

ACZ Sample ID: ***L79175-04***
Date Sampled: *10/28/09 00:00*
Date Received: *10/30/09*
Sample Matrix: *Ground Water*

Wet Chemistry

Parameter	EPA Method	Result	Qual	XQ	Units	MDL	PQL	Date	Analyst
Sulfate	M300.0 - Ion Chromatography		U		mg/L	0.5	3	11/09/09 15:41	aml

Arizona license number: AZ0102

Hydro Geo Chem, Inc.
Project ID: 8720002.2
Sample ID: FB102909

ACZ Sample ID: ***L79175-05***
Date Sampled: *10/28/09 00:00*
Date Received: *10/30/09*
Sample Matrix: *Ground Water*

Wet Chemistry

Parameter	EPA Method	Result	Qual	XQ	Units	MDL	PQL	Date	Analyst
Sulfate	M300.0 - Ion Chromatography		U		mg/L	0.5	3	11/09/09 16:02	aml

Arizona license number: AZ0102

Hydro Geo Chem, Inc.
Project ID: 8720002.2
Sample ID: DUP102909

ACZ Sample ID: ***L79175-06***
Date Sampled: *10/28/09 00:00*
Date Received: *10/30/09*
Sample Matrix: *Ground Water*

Wet Chemistry

Parameter	EPA Method	Result	Qual	XQ	Units	MDL	PQL	Date	Analyst
Sulfate	M300.0 - Ion Chromatography	185			mg/L	3	10	11/10/09 17:46	aml

Arizona license number: AZ0102

Hydro Geo Chem, Inc.
Project ID: 8720002.2
Sample ID: BMO-2008-05M

ACZ Sample ID: ***L79175-07***
Date Sampled: *10/28/09 10:50*
Date Received: *10/30/09*
Sample Matrix: *Ground Water*

Wet Chemistry

Parameter	EPA Method	Result	Qual	XQ	Units	MDL	PQL	Date	Analyst
Sulfate	M300.0 - Ion Chromatography	123			mg/L	3	10	11/10/09 18:07	aml

Arizona license number: AZ0102

Hydro Geo Chem, Inc.
Project ID: 8720002.2
Sample ID: BMO-2008-05B

ACZ Sample ID: ***L79175-08***
Date Sampled: *10/28/09 11:33*
Date Received: *10/30/09*
Sample Matrix: *Ground Water*

Wet Chemistry

Parameter	EPA Method	Result	Qual	XQ	Units	MDL	PQL	Date	Analyst
Sulfate	M300.0 - Ion Chromatography	181			mg/L	3	10	11/10/09 18:28	aml

Arizona license number: AZ0102

Report Header Explanations

Batch	A distinct set of samples analyzed at a specific time
Found	Value of the QC Type of interest
Limit	Upper limit for RPD, in %.
Lower	Lower Recovery Limit, in % (except for LCSS, mg/Kg)
MDL	Method Detection Limit. Same as Minimum Reporting Limit. Allows for instrument and annual fluctuations.
PCN/SCN	A number assigned to reagents/standards to trace to the manufacturer's certificate of analysis
PQL	Practical Quantitation Limit, typically 5 times the MDL.
QC	True Value of the Control Sample or the amount added to the Spike
Rec	Amount of the true value or spike added recovered, in % (except for LCSS, mg/Kg)
RPD	Relative Percent Difference, calculation used for Duplicate QC Types
Upper	Upper Recovery Limit, in % (except for LCSS, mg/Kg)
Sample	Value of the Sample of interest

QC Sample Types

AS	Analytical Spike (Post Digestion)	LCSWD	Laboratory Control Sample - Water Duplicate
ASD	Analytical Spike (Post Digestion) Duplicate	LFB	Laboratory Fortified Blank
CCB	Continuing Calibration Blank	LFM	Laboratory Fortified Matrix
CCV	Continuing Calibration Verification standard	LFMD	Laboratory Fortified Matrix Duplicate
DUP	Sample Duplicate	LRB	Laboratory Reagent Blank
ICB	Initial Calibration Blank	MS	Matrix Spike
ICV	Initial Calibration Verification standard	MSD	Matrix Spike Duplicate
ICSAB	Inter-element Correction Standard - A plus B solutions	PBS	Prep Blank - Soil
LCSS	Laboratory Control Sample - Soil	PBW	Prep Blank - Water
LCSSD	Laboratory Control Sample - Soil Duplicate	PQV	Practical Quantitation Verification standard
LCSW	Laboratory Control Sample - Water	SDL	Serial Dilution

QC Sample Type Explanations

Blanks	Verifies that there is no or minimal contamination in the prep method or calibration procedure.
Control Samples	Verifies the accuracy of the method, including the prep procedure.
Duplicates	Verifies the precision of the instrument and/or method.
Spikes/Fortified Matrix	Determines sample matrix interferences, if any.
Standard	Verifies the validity of the calibration.

ACZ Qualifiers (Qual)

B	Analyte concentration detected at a value between MDL and PQL. The associated value is an estimated quantity.
H	Analysis exceeded method hold time. pH is a field test with an immediate hold time.
U	The material was analyzed for, but was not detected above the level of the associated value. The associated value is either the sample quantitation limit or the sample detection limit.

Method References

(1)	EPA 600/4-83-020. Methods for Chemical Analysis of Water and Wastes, March 1983.
(2)	EPA 600/R-93-100. Methods for the Determination of Inorganic Substances in Environmental Samples, August 1993.
(3)	EPA 600/R-94-111. Methods for the Determination of Metals in Environmental Samples - Supplement I, May 1994.
(5)	EPA SW-846. Test Methods for Evaluating Solid Waste, Third Edition with Update III, December 1996.
(6)	Standard Methods for the Examination of Water and Wastewater, 19th edition, 1995 & 20th edition (1998).

Comments

(1)	QC results calculated from raw data. Results may vary slightly if the rounded values are used in the calculations.
(2)	Soil, Sludge, and Plant matrices for Inorganic analyses are reported on a dry weight basis.
(3)	Animal matrices for Inorganic analyses are reported on an "as received" basis.

For a complete list of ACZ's Extended Qualifiers, please click: http://www.acz.com/public/extquallist.pdf

Hydro Geo Chem, Inc.
Project ID: 8720002.2

ACZ Project ID: ***L79175***

Sulfate 375.4 - Turbidimetric

ACZ ID	Type	Analyzed	PCN/SCN	QC	Sample	Found	Units	Rec	Lower	Upper	RPD	Limit	Qual
WG273951													
WG273951ICB	ICB	11/11/09 11:15				U	mg/L		-3	3			
WG273951ICV	ICV	11/11/09 11:15	WI091102-3	20.08		20	mg/L	99.6	90	110			
WG273951LFB	LFB	11/11/09 14:19	WI091020-3	10		10.4	mg/L	104	90	110			
L79080-01DUP	DUP	11/11/09 14:24			250	252	mg/L				0.8	20	
L79080-02AS	AS	11/11/09 14:26	SO4TURB20	10	250	260	mg/L	100	90	110			
WG273951ICB1	ICB	11/11/09 15:34				U	mg/L		-3	3			
WG273951ICV1	ICV	11/11/09 15:34	WI091102-3	20.08		19.4	mg/L	96.6	90	110			

Sulfate M300.0 - Ion Chromatography

ACZ ID	Type	Analyzed	PCN/SCN	QC	Sample	Found	Units	Rec	Lower	Upper	RPD	Limit	Qual
WG272406													
WG272406ICV	ICV	10/16/09 15:46	WI091017-1	50.2		49.66	mg/L	98.9	90	110			
WG272406ICB	ICB	10/16/09 16:07				U	mg/L		-1.5	1.5			
WG273767													
WG273767LFB	LFB	11/09/09 12:52	WI091109-1	30		31.31	mg/L	104.4	90	110			
L79136-01DUP	DUP	11/09/09 13:34			704	746.9	mg/L				5.9	20	
L79136-03AS	AS	11/10/09 16:21	WI091109-1	300	278	568.6	mg/L	96.9	90	110			

ACZ Laboratories, Inc.
2773 Downhill Drive Steamboat Springs, CO 80487 (800) 334-5493

Inorganic Extended Qualifier Report

Hydro Geo Chem, Inc.

ACZ Project ID: ***L79175***

ACZ ID	WORKNUM	PARAMETER	METHOD	QUAL	DESCRIPTION

No extended qualifiers associated with this analysis

Wet Chemistry

The following parameters are not offered for certification or are not covered by AZ certificate #AZ0102.

Sulfate	375.4 - Turbidimetric

ACZ Laboratories, Inc.
2773 Downhill Drive Steamboat Springs, CO 80487 (800) 334-5493

Sample Receipt

Hydro Geo Chem, Inc.
8720002.2

ACZ Project ID: L79175
Date Received: 10/30/09 0:00
Received By: gac
Date Printed: 11/2/2009

Receipt Verification

	YES	NO	NA
1) Does this project require special handling procedures such as CLP protocol?			X
2) Are the custody seals on the cooler intact?	X		
3) Are the custody seals on the sample containers intact?			X
4) Is there a Chain of Custody or other directive shipping papers present?	X		
5) Is the Chain of Custody complete?	X		
6) Is the Chain of Custody in agreement with the samples received?	X		
7) Is there enough sample for all requested analyses?	X		
8) Are all samples within holding times for requested analyses?	X		
9) Were all sample containers received intact?	X		
10) Are the temperature blanks present?			X
11) Are the trip blanks (VOA and/or Cyanide) present?			X
12) Are samples requiring no headspace, headspace free?			X
13) Do the samples that require a Foreign Soils Permit have one?			X

Exceptions: If you answered no to any of the above questions, please describe

N/A

Contact (For any discrepancies, the client must be contacted)

N/A

Shipping Containers

Cooler Id		Temp (°C)	Rad (µR/hr)
na9657		3.8	14

Client must contact ACZ Project Manager if analysis should not proceed for samples received outside of thermal preservation acceptance criteria.

Notes

ACZ Laboratories, Inc.
2773 Downhill Drive Steamboat Springs, CO 80487 (800) 334-5493

Sample Receipt

Hydro Geo Chem, Inc.
8720002.2

ACZ Project ID: L79175
Date Received: 10/30/09 0:00
Received By: gac

Sample Container Preservation

SAMPLE	CLIENT ID	R < 2	G < 2	BK < 2	Y< 2	YG< 2	B< 2	O < 2	T >12	N/A	RAD	ID
L79175-01	BMO-2008-13M									X		
L79175-02	RUIZ									X		
L79175-03	BMO-2008-13B									X		
L79175-04	EQB102909									X		
L79175-05	FB102909									X		
L79175-06	DUP102909									X		
L79175-07	BMO-2008-05M									X		
L79175-08	BMO-2008-05B									X		

Sample Container Preservation Legend

Abbreviation	Description	Container Type	Preservative/Limits
R	Raw/Nitric	RED	pH must be < 2
B	Filtered/Sulfuric	BLUE	pH must be < 2
BK	Filtered/Nitric	BLACK	pH must be < 2
G	Filtered/Nitric	GREEN	pH must be < 2
O	Raw/Sulfuric	ORANGE	pH must be < 2
P	Raw/NaOH	PURPLE	pH must be > 12 *
T	Raw/NaOH Zinc Acetate	TAN	pH must be > 12
Y	Raw/Sulfuric	YELLOW	pH must be < 2
YG	Raw/Sulfuric	YELLOW GLASS	pH must be < 2
N/A	No preservative needed	Not applicable	
RAD	Gamma/Beta dose rate	Not applicable	must be < 250 µR/hr

* pH check performed by analyst prior to sample preparation

Sample IDs Reviewed By: gac

ACZ Laboratories, Inc. L79175

2773 Downhill Drive Steamboat Springs, CO 80487 (800) 334-5493

CHAIN of CUSTODY

Report to:

Name: Dan Simpson
Company: Hydro Geo Chem, Inc.
E-mail:
Address: 51 W. Wetmore Rd
Tucson, AZ 85705
Telephone: 520-293-1500 X-133

Copy of Report to:

Name: Jim Norris
Company: HGC, Inc
E-mail: jimn@hgcinc.com
Telephone: 520-293-1500 X-112

Invoice to:

Name: Dan Simpson
Company: HGC, Inc
E-mail:
Address: 51 W. Wetmore Rd
Tucson, AZ 85705
Telephone: 520-293-1500 X-133

If sample(s) received past holding time (HT), or if insufficient HT remains to complete analysis before expiration, shall ACZ proceed with requested short HT analyses? YES [X] NO [ ]
If "NO" then ACZ will contact client for further instruction. If neither "YES" nor "NO" is indicated, ACZ will proceed with the requested analyses, even if HT is expired, and data will be qualified.

PROJECT INFORMATION

Quote #: 504-IC
Project/PO #: 8720002.2
Reporting state for compliance testing: AZ
Sampler's Name: Travis Taylor
Are any samples NRC licensable material? NO

ANALYSES REQUESTED *(attach list or use quote number)*

SAMPLE IDENTIFICATION	DATE:TIME	Matrix	# of Containers	504-IC
BMO-2008-13M	10-28-09: 1518	GW	1	X
RUIZ	10-28-09: 1627	GW	1	X
BMO-2008-13B	10-28-09: 1744	GW	1	X
EQB102909	10-29-09:	GW	1	X
FB102909	10-29-09:	GW	1	X
DUP102909	10-29-09:	GW	1	X
BMO-2008-05M	10-29-09: 1050	GW	1	X
BMO-2008-05B	10-29-09: 1135	GW	1	X

Matrix: SW (Surface Water) · GW (Ground Water) · WW (Waste Water) · DW (Drinking Water) · SL (Sludge) · SO (Soil) · OL (Oil) · Other

REMARKS/ SAMPLE DISCLOSURES

PAGE 1 of 1

Please refer to ACZ's terms & conditions located on the reverse side of this COC.

RELINQUISHED BY:	DATE:TIME	RECEIVED BY:	DATE:TIME
Travis Taylor	10-29-09: 1240		10-29-09 11:50

FRMAD050.03.05.02 White - Return with sample. Yellow - Retain for your records.

ACZ Laboratories, Inc.
2773 Downhill Drive Steamboat Springs, CO 80487 (800) 334-5493

Revised Analytical Report

Dan Simpson
Hydro Geo Chem, Inc.
51 West Wetmore Rd. Suite 101
Tucson, AZ 85705

December 4, 2009

Project ID: 8720002.2
ACZ Project ID: L79261

Dan Simpson:

Enclosed are revised analytical reports for sample(s) submitted to ACZ Laboratories, Inc. (ACZ) on November 5, 2009 and reported on November 16, 2009. Refer to the case narrative for an explanation of the changes. This project was assigned to ACZ's project number, L79261. Please reference this number in all future inquiries.

All analyses were performed according to ACZ's Quality Assurance Plan, version 12.0. The enclosed results relate only to the samples received under L79261. Each section of this report has been reviewed and approved by the appropriate Laboratory Supervisor, or a qualified substitute.

Except as noted, the test results for the methods and parameters listed on ACZ's current NELAC certificate letter (#ACZ) meet all the requirements of NELAC.

This report should be used or copied only in its entirety. ACZ is not responsible for the consequences arising from the use of a partial report.

All samples and sub-samples associated with this project will be disposed of after December 16, 2009. If the samples are determined to be hazardous, additional charges apply for disposal (typically less than $10/sample). If you would like the samples to be held longer than ACZ's stated policy or to be returned, please contact your Project Manager or Customer Service Representative for further details and associated costs. ACZ retains analytical reports for five years. Please notify your Project Manager if you have other needs.

If you have any questions, please contact your Project Manager or Customer Service Representative.

S. Habermehl

Scott Habermehl has reviewed
and approved this report.

Hydro Geo Chem, Inc.
Project ID: 8720002.2
Sample ID: BMO-2008-10GL

ACZ Sample ID: ***L79261-01***
Date Sampled: *11/02/09 14:34*
Date Received: *11/05/09*
Sample Matrix: *Ground Water*

Wet Chemistry

Parameter	EPA Method	Result	Qual	XQ	Units	MDL	PQL	Date	Analyst
Sulfate	M300.0 - Ion Chromatography	1100			mg/L	30	100	11/10/09 9:17	aml

Arizona license number: AZ0102

Hydro Geo Chem, Inc.
Project ID: 8720002.2
Sample ID: BMO-2008-10GU

ACZ Sample ID: ***L79261-02***
Date Sampled: *11/02/09 16:10*
Date Received: *11/05/09*
Sample Matrix: *Ground Water*

Wet Chemistry

Parameter	EPA Method	Result	Qual	XQ	Units	MDL	PQL	Date	Analyst
Sulfate	M300.0 - Ion Chromatography	1730			mg/L	30	100	11/10/09 9:38	aml

Arizona license number: AZ0102

Hydro Geo Chem, Inc.
Project ID: 8720002.2
Sample ID: TM-07

ACZ Sample ID: ***L79261-03***
Date Sampled: *11/03/09 09:52*
Date Received: *11/05/09*
Sample Matrix: *Ground Water*

Wet Chemistry

Parameter	EPA Method	Result	Qual	XQ	Units	MDL	PQL	Date	Analyst
Sulfate	M300.0 - Ion Chromatography	134			mg/L	3	10	11/10/09 9:59	aml

Arizona license number: AZ0102

Hydro Geo Chem, Inc.
Project ID: 8720002.2
Sample ID: TM-42

ACZ Sample ID: ***L79261-04***
Date Sampled: *11/03/09 11:00*
Date Received: *11/05/09*
Sample Matrix: *Ground Water*

Wet Chemistry

Parameter	EPA Method	Result	Qual	XQ	Units	MDL	PQL	Date	Analyst
Sulfate	M300.0 - Ion Chromatography	430			mg/L	5	30	11/30/09 17:32	aml

Arizona license number: AZ0102

ACZ Laboratories, Inc.
2773 Downhill Drive Steamboat Springs, CO 80487 (800) 334-5493

Inorganic Analytical Results

Hydro Geo Chem, Inc.
Project ID: 8720002.2
Sample ID: TM-15 MILLER

ACZ Sample ID: ***L79261-05***
Date Sampled: *11/03/09 11:51*
Date Received: *11/05/09*
Sample Matrix: *Ground Water*

Wet Chemistry

Parameter	EPA Method	Result	Qual	XQ	Units	MDL	PQL	Date	Analyst
Sulfate	M300.0 - Ion Chromatography	14.8			mg/L	0.5	3	11/11/09 1:09	aml

Arizona license number: AZ0102

Hydro Geo Chem, Inc.
Project ID: 8720002.2
Sample ID: BMO-2008-09M

ACZ Sample ID: ***L79261-06***
Date Sampled: *11/03/09 14:36*
Date Received: *11/05/09*
Sample Matrix: *Ground Water*

Wet Chemistry

Parameter	EPA Method	Result	Qual	XQ	Units	MDL	PQL	Date	Analyst
Sulfate	M300.0 - Ion Chromatography	56.9			mg/L	0.5	3	11/11/09 1:52	aml

Arizona license number: AZ0102

Report Header Explanations

Batch	A distinct set of samples analyzed at a specific time
Found	Value of the QC Type of interest
Limit	Upper limit for RPD, in %.
Lower	Lower Recovery Limit, in % (except for LCSS, mg/Kg)
MDL	Method Detection Limit. Same as Minimum Reporting Limit. Allows for instrument and annual fluctuations.
PCN/SCN	A number assigned to reagents/standards to trace to the manufacturer's certificate of analysis
PQL	Practical Quantitation Limit, typically 5 times the MDL.
QC	True Value of the Control Sample or the amount added to the Spike
Rec	Amount of the true value or spike added recovered, in % (except for LCSS, mg/Kg)
RPD	Relative Percent Difference, calculation used for Duplicate QC Types
Upper	Upper Recovery Limit, in % (except for LCSS, mg/Kg)
Sample	Value of the Sample of interest

QC Sample Types

AS	Analytical Spike (Post Digestion)	LCSWD	Laboratory Control Sample - Water Duplicate
ASD	Analytical Spike (Post Digestion) Duplicate	LFB	Laboratory Fortified Blank
CCB	Continuing Calibration Blank	LFM	Laboratory Fortified Matrix
CCV	Continuing Calibration Verification standard	LFMD	Laboratory Fortified Matrix Duplicate
DUP	Sample Duplicate	LRB	Laboratory Reagent Blank
ICB	Initial Calibration Blank	MS	Matrix Spike
ICV	Initial Calibration Verification standard	MSD	Matrix Spike Duplicate
ICSAB	Inter-element Correction Standard - A plus B solutions	PBS	Prep Blank - Soil
LCSS	Laboratory Control Sample - Soil	PBW	Prep Blank - Water
LCSSD	Laboratory Control Sample - Soil Duplicate	PQV	Practical Quantitation Verification standard
LCSW	Laboratory Control Sample - Water	SDL	Serial Dilution

QC Sample Type Explanations

Blanks	Verifies that there is no or minimal contamination in the prep method or calibration procedure.
Control Samples	Verifies the accuracy of the method, including the prep procedure.
Duplicates	Verifies the precision of the instrument and/or method.
Spikes/Fortified Matrix	Determines sample matrix interferences, if any.
Standard	Verifies the validity of the calibration.

ACZ Qualifiers (Qual)

B	Analyte concentration detected at a value between MDL and PQL. The associated value is an estimated quantity.
H	Analysis exceeded method hold time. pH is a field test with an immediate hold time.
U	The material was analyzed for, but was not detected above the level of the associated value. The associated value is either the sample quantitation limit or the sample detection limit.

Method References

(1)	EPA 600/4-83-020. Methods for Chemical Analysis of Water and Wastes, March 1983.
(2)	EPA 600/R-93-100. Methods for the Determination of Inorganic Substances in Environmental Samples, August 1993.
(3)	EPA 600/R-94-111. Methods for the Determination of Metals in Environmental Samples - Supplement I, May 1994.
(5)	EPA SW-846. Test Methods for Evaluating Solid Waste, Third Edition with Update III, December 1996.
(6)	Standard Methods for the Examination of Water and Wastewater, 19th edition, 1995 & 20th edition (1998).

Comments

(1)	QC results calculated from raw data. Results may vary slightly if the rounded values are used in the calculations.
(2)	Soil, Sludge, and Plant matrices for Inorganic analyses are reported on a dry weight basis.
(3)	Animal matrices for Inorganic analyses are reported on an "as received" basis.

For a complete list of ACZ's Extended Qualifiers, please click: http://www.acz.com/public/extquallist.pdf

Hydro Geo Chem, Inc. ACZ Project ID: ***L79261***

Project ID: 8720002.2

Sulfate M300.0 - Ion Chromatography

ACZ ID	Type	Analyzed	PCN/SCN	QC	Sample	Found	Units	Rec	Lower	Upper	RPD	Limit	Qual
WG272406													
WG272406ICV	ICV	10/16/09 15:46	WI091017-1	50.2		49.66	mg/L	98.9	90	110			
WG272406ICB	ICB	10/16/09 16:07				U	mg/L		-1.5	1.5			
WG273768													
WG273768LFB	LFB	11/10/09 0:29	WI091109-1	30		32.26	mg/L	107.5	90	110			
L79247-12AS	AS	11/10/09 6:49	WI091109-1	30	U	32.09	mg/L	107	90	110			
L79247-11DUP	DUP	11/10/09 22:42			192	195.2	mg/L				1.7	20	
WG273873													
WG273873LFB	LFB	11/11/09 0:48	WI091109-1	30		30.11	mg/L	100.4	90	110			
L79261-05DUP	DUP	11/11/09 1:31			14.8	14.77	mg/L				0.2	20	
L79261-06AS	AS	11/11/09 2:13	WI091109-1	30	56.9	84.83	mg/L	93.1	90	110			
WG274850													
WG274850ICV	ICV	11/25/09 14:50	WI091017-1	50.2		49.54	mg/L	98.7	90	110			
WG274850ICB	ICB	11/25/09 15:11				U	mg/L		-1.5	1.5			
WG274850LFB	LFB	11/30/09 12:15	WI091109-1	30		31.52	mg/L	105.1	90	110			
L79261-04DUP	DUP	11/30/09 17:53			430	433.9	mg/L				0.9	20	
L79277-01AS	AS	11/30/09 18:35	WI091109-1	30	8	37.88	mg/L	99.6	90	110			

ACZ Laboratories, Inc.
2773 Downhill Drive Steamboat Springs, CO 80487 (800) 334-5493

Inorganic Extended Qualifier Report

Hydro Geo Chem, Inc.

ACZ Project ID: ***L79261***

ACZ ID	WORKNUM	PARAMETER	METHOD	QUAL	DESCRIPTION

No extended qualifiers associated with this analysis

Certification Qualifiers

Hydro Geo Chem, Inc. ACZ Project ID: ***L79261***

No certification qualifiers associated with this analysis

ACZ Laboratories, Inc.
2773 Downhill Drive Steamboat Springs, CO 80487 (800) 334-5493

Sample Receipt

Hydro Geo Chem, Inc.

ACZ Project ID: L79261
Date Received: 9:08:39 AM
Received By:
Date Printed: 11/5/2009

Receipt Verification

	YES	NO	NA
1) Does this project require special handling procedures such as CLP protocol?			X
2) Are the custody seals on the cooler intact?	X		
3) Are the custody seals on the sample containers intact?			X
4) Is there a Chain of Custody or other directive shipping papers present?	X		
5) Is the Chain of Custody complete?	X		
6) Is the Chain of Custody in agreement with the samples received?	X		
7) Is there enough sample for all requested analyses?	X		
8) Are all samples within holding times for requested analyses?	X		
9) Were all sample containers received intact?	X		
10) Are the temperature blanks present?			X
11) Is the trip blank for Cyanide present?			X
12) Is the trip blank for VOA present?			X
13) Are samples requiring no headspace, headspace free?			X
14) Do the samples that require a Foreign Soils Permit have one?			X

Exceptions: If you answered no to any of the above questions, please describe

N/A

Contact (For any discrepancies, the client must be contacted)

N/A

Shipping Containers

Cooler Id	Temp (°C)	Rad (µR/hr)
1908	1.2	13

Client must contact ACZ Project Manager if analysis should not proceed for samples received outside of thermal preservation acceptance criteria.

Notes

ACZ Laboratories, Inc.
2773 Downhill Drive Steamboat Springs, CO 80487 (800) 334-5493

Sample Receipt

Hydro Geo Chem, Inc.

ACZ Project ID: L79261
Date Received: 9:08:39 AM
Received By:

Sample Container Preservation

SAMPLE	CLIENT ID	R < 2	G < 2	BK < 2	Y< 2	YG< 2	B< 2	O < 2	T >12	N/A	RAD	ID
L79261-01	BMO-2008-10GL									X		
L79261-02	BMO-2008-10GU									X		
L79261-03	TM-07									X		
L79261-04	TM-42									X		
L79261-05	TM-15 MILLER									X		
L79261-06	BMO-2008-09M									X		

Sample Container Preservation Legend

Abbreviation	Description	Container Type	Preservative/Limits
R	Raw/Nitric	RED	pH must be < 2
B	Filtered/Sulfuric	BLUE	pH must be < 2
BK	Filtered/Nitric	BLACK	pH must be < 2
G	Filtered/Nitric	GREEN	pH must be < 2
O	Raw/Hydrochloric	ORANGE	pH must be < 2
P	Raw/NaOH	PURPLE	pH must be > 12 *
T	Raw/NaOH Zinc Acetate	TAN	pH must be > 12
Y	Raw/Sulfuric	YELLOW	pH must be < 2
YG	Raw/Sulfuric	YELLOW GLASS	pH must be < 2
N/A	No preservative needed	Not applicable	
RAD	Gamma/Beta dose rate	Not applicable	must be < 250 µR/hr

* pH check performed by analyst prior to sample preparation

Sample IDs Reviewed By: _____

ACZ Laboratories, Inc. L79261

2773 Downhill Drive Steamboat Springs, CO 80487 (800) 334-5493

CHAIN of CUSTODY

Report to:

Name: Dan Simpson
Company: Hydro Geo Chem, Inc.
E-mail:
Address: 51 W. Wetmore Rd
Tucson, AZ 85705
Telephone: 520-293-1500 x-133

Copy of Report to:

Name:
Company:
E-mail:
Telephone:

Invoice to:

Name: Dan Simpson
Company: HGC, Inc
E-mail:
Address: 51 W. Wetmore Rd
Tucson, AZ 85705
Telephone: 520-293-1500 x-133

If sample(s) received past holding time (HT), or if insufficient HT remains to complete analysis before expiration, shall ACZ proceed with requested short HT analyses? YES [X] NO [ ]

If "NO" then ACZ will contact client for further instruction. If neither "YES" nor "NO" is indicated, ACZ will proceed with the requested analyses, even if HT is expired, and data will be qualified.

PROJECT INFORMATION

Quote #: 504-IC
Project/PO #: 8720002.2
Reporting state for compliance testing: AZ
Sampler's Name: Travis Taylor
Are any samples NRC licensable material? NO

ANALYSES REQUESTED *(attach list or use quote number)*

SAMPLE IDENTIFICATION	DATE:TIME	Matrix	# of Containers	504-IC
BMO-2008-10GL	11-2-09:1434	GW	1	X
BMO-2008-10GU	11-2-09:1610	GW	1	X
TM-07	11-3-09:0952	GW	1	X
TM-42	11-3-09:1100	GW	1	X
TM-15 MILLER	11-3-09:1151	GW	1	X
BMO-2008-09M	11-3-09:1436	GW	1	X

Matrix: SW (Surface Water) · GW (Ground Water) · WW (Waste Water) · DW (Drinking Water) · SL (Sludge) · SO (Soil) · OL (Oil) · Other

REMARKS/ SAMPLE DISCLOSURES

PAGE 1 of 1

Please refer to ACZ's terms & conditions located on the reverse side of this COC.

RELINQUISHED BY:	DATE:TIME	RECEIVED BY:	DATE:TIME
Travis Taylor	11-3-09:1540		11/5/09:08

FRMAD050.03.05.02 White - Return with sample. Yellow - Retain for your records.

ACZ Laboratories, Inc.
2773 Downhill Drive Steamboat Springs, CO 80487 (800) 334-5493

Revised Analytical Report

Dan Simpson
Hydro Geo Chem, Inc.
51 West Wetmore Road Suite 101
Tucson, AZ 85705

December 14, 2009

Project ID: 8720002.2
ACZ Project ID: L79289

Dan Simpson:

Enclosed are revised analytical reports for sample(s) submitted to ACZ Laboratories, Inc. (ACZ) on November 06, 2009 and reported on November 09, 2009. Refer to the case narrative for an explanation of the changes. This project was assigned to ACZ's project number L79289. Please reference this number in all future inquiries.

All analyses were performed according to ACZ's Quality Assurance Plan. The enclosed results relate only to the samples received under L79289. Each section of this report has been reviewed and approved by the appropriate Laboratory Supervisor, or a qualified substitute.

Except as noted, the test results for the methods and parameters listed on ACZ's current NELAC certificate letter (#ACZ) meet all the requirements of NELAC.

This report should be used or copied only in its entirety. ACZ is not responsible for the consequences arising from the use of a partial report.

ACZ disposes of samples and sub-samples thirty days after the analytical results are reported to the client. That time frame has elapsed for this project. If the samples are determined to be hazardous, additional charges apply for disposal (typically less than $10/sample). If you would like the samples to be held longer than ACZ's stated policy or to be returned, please contact your Project Manager or Customer Service Representative for further details and associated costs. ACZ retains analytical reports for five years. Please notify your Project Manager if you have other needs.

If you have any questions, please contact your Project Manager or Customer Service Representative.

S. Habermehl

Scott Habermehl has reviewed
and approved this report.

Hydro Geo Chem, Inc.

December 14, 2009

Project ID: 8720002.2
ACZ Project ID: L79289

Sample Receipt

ACZ Laboratories, Inc. (ACZ) received 1 ground water sample from Hydro Geo Chem, Inc. on November 6, 2009. The sample was received in good condition. Upon receipt, the sample custodian removed the sample from the cooler, inspected the contents, and logged the sample into ACZ's computerized Laboratory Information Management System (LIMS). The sample was assigned ACZ LIMS project number L79289. The custodian verified the sample information entered into the computer against the chain of custody (COC) forms and sample bottle labels.

Holding Times

All analyses were performed within EPA recommended holding times.

Sample Analysis

This sample was analyzed for inorganic parameters. The individual methods are referenced on both, the ACZ invoice and the analytical reports.

This project has been revised to change the sample ID on -01 at the request of the client.

ACZ Laboratories, Inc.
2773 Downhill Drive Steamboat Springs, CO 80487 (800) 334-5493

Inorganic Analytical Results

Hydro Geo Chem, Inc.
Project ID: 8720002.2
Sample ID: ROGERS 596

ACZ Sample ID: ***L79289-01***
Date Sampled: *11/05/09 09:42*
Date Received: *11/06/09*
Sample Matrix: *Ground Water*

Wet Chemistry

Parameter	EPA Method	Result	Qual	XQ	Units	MDL	PQL	Date	Analyst
Chloride	SM4500Cl-E	21			mg/L	1	5	11/06/09 14:19	aml
Sulfate	375.4 - Turbidimetric	540		*	mg/L	20	100	11/06/09 16:04	aml

Arizona license number: AZ0102

Report Header Explanations

Batch	A distinct set of samples analyzed at a specific time
Found	Value of the QC Type of interest
Limit	Upper limit for RPD, in %.
Lower	Lower Recovery Limit, in % (except for LCSS, mg/Kg)
MDL	Method Detection Limit. Same as Minimum Reporting Limit. Allows for instrument and annual fluctuations.
PCN/SCN	A number assigned to reagents/standards to trace to the manufacturer's certificate of analysis
PQL	Practical Quantitation Limit, typically 5 times the MDL.
QC	True Value of the Control Sample or the amount added to the Spike
Rec	Amount of the true value or spike added recovered, in % (except for LCSS, mg/Kg)
RPD	Relative Percent Difference, calculation used for Duplicate QC Types
Upper	Upper Recovery Limit, in % (except for LCSS, mg/Kg)
Sample	Value of the Sample of interest

QC Sample Types

AS	Analytical Spike (Post Digestion)	LCSWD	Laboratory Control Sample - Water Duplicate
ASD	Analytical Spike (Post Digestion) Duplicate	LFB	Laboratory Fortified Blank
CCB	Continuing Calibration Blank	LFM	Laboratory Fortified Matrix
CCV	Continuing Calibration Verification standard	LFMD	Laboratory Fortified Matrix Duplicate
DUP	Sample Duplicate	LRB	Laboratory Reagent Blank
ICB	Initial Calibration Blank	MS	Matrix Spike
ICV	Initial Calibration Verification standard	MSD	Matrix Spike Duplicate
ICSAB	Inter-element Correction Standard - A plus B solutions	PBS	Prep Blank - Soil
LCSS	Laboratory Control Sample - Soil	PBW	Prep Blank - Water
LCSSD	Laboratory Control Sample - Soil Duplicate	PQV	Practical Quantitation Verification standard
LCSW	Laboratory Control Sample - Water	SDL	Serial Dilution

QC Sample Type Explanations

Blanks	Verifies that there is no or minimal contamination in the prep method or calibration procedure.
Control Samples	Verifies the accuracy of the method, including the prep procedure.
Duplicates	Verifies the precision of the instrument and/or method.
Spikes/Fortified Matrix	Determines sample matrix interferences, if any.
Standard	Verifies the validity of the calibration.

ACZ Qualifiers (Qual)

B	Analyte concentration detected at a value between MDL and PQL. The associated value is an estimated quantity.
H	Analysis exceeded method hold time. pH is a field test with an immediate hold time.
U	The material was analyzed for, but was not detected above the level of the associated value. The associated value is either the sample quantitation limit or the sample detection limit.

Method References

(1)	EPA 600/4-83-020. Methods for Chemical Analysis of Water and Wastes, March 1983.
(2)	EPA 600/R-93-100. Methods for the Determination of Inorganic Substances in Environmental Samples, August 1993.
(3)	EPA 600/R-94-111. Methods for the Determination of Metals in Environmental Samples - Supplement I, May 1994.
(5)	EPA SW-846. Test Methods for Evaluating Solid Waste, Third Edition with Update III, December 1996.
(6)	Standard Methods for the Examination of Water and Wastewater, 19th edition, 1995 & 20th edition (1998).

Comments

(1)	QC results calculated from raw data. Results may vary slightly if the rounded values are used in the calculations.
(2)	Soil, Sludge, and Plant matrices for Inorganic analyses are reported on a dry weight basis.
(3)	Animal matrices for Inorganic analyses are reported on an "as received" basis.

For a complete list of ACZ's Extended Qualifiers, please click: http://www.acz.com/public/extquallist.pdf

Hydro Geo Chem, Inc.
Project ID: 8720002.2

ACZ Project ID: ***L79289***

Chloride SM4500Cl-E

ACZ ID	Type	Analyzed	PCN/SCN	QC	Sample	Found	Units	Rec	Lower	Upper	RPD	Limit	Qual
WG273700													
WG273700ICB	ICB	11/06/09 13:24				U	mg/L		-3	3			
WG273700ICV	ICV	11/06/09 13:24	WI091019-2	54.835		56.2	mg/L	102.5	90	110			
WG273700LFB1	LFB	11/06/09 14:07	WI091019-4	30		30.5	mg/L	101.7	90	110			
WG273700LFB2	LFB	11/06/09 14:11	WI091019-4	30		30.5	mg/L	101.7	90	110			
L79172-01AS	AS	11/06/09 14:17	WI091019-4	30	4	35.5	mg/L	105	90	110			
L79205-01DUP	DUP	11/06/09 14:19			11	11	mg/L				0	20	

Sulfate 375.4 - Turbidimetric

ACZ ID	Type	Analyzed	PCN/SCN	QC	Sample	Found	Units	Rec	Lower	Upper	RPD	Limit	Qual
WG273701													
WG273701ICB1	ICB	11/06/09 15:34				U	mg/L		-3	3			
WG273701ICV1	ICV	11/06/09 15:34	WI091102-3	20.08		20	mg/L	99.6	90	110			
WG273701LFB	LFB	11/06/09 15:41	WI091020-3	10		9.5	mg/L	95	90	110			
L79103-07DUP	DUP	11/06/09 16:00			2600	2570	mg/L				1.2	20	
L79107-01AS	AS	11/06/09 16:02	SO4TURB5	10	126	133.8	mg/L	78	90	110			M2

Inorganic Extended Qualifier Report

Hydro Geo Chem, Inc.

ACZ Project ID: ***L79289***

ACZ ID	WORKNUM	PARAMETER	METHOD	QUAL	DESCRIPTION
L79289-01	WG273701	Sulfate	375.4 - Turbidimetric	M2	Matrix spike recovery was low, the recovery of the associated control sample (LCS or LFB) was acceptable.

Wet Chemistry

The following parameters are not offered for certification or are not covered by AZ certificate #AZ0102.

Sulfate	375.4 - Turbidimetric

ACZ Laboratories, Inc.
2773 Downhill Drive Steamboat Springs, CO 80487 (800) 334-5493

Sample Receipt

Hydro Geo Chem, Inc.
8720002.2

ACZ Project ID: L79289
Date Received: 11/06/09 0:00
Received By: lcp
Date Printed: 12/14/2009

Receipt Verification

	YES	NO	NA
1) Does this project require special handling procedures such as CLP protocol?			X
2) Are the custody seals on the cooler intact?	X		
3) Are the custody seals on the sample containers intact?			X
4) Is there a Chain of Custody or other directive shipping papers present?	X		
5) Is the Chain of Custody complete?	X		
6) Is the Chain of Custody in agreement with the samples received?	X		
7) Is there enough sample for all requested analyses?	X		
8) Are all samples within holding times for requested analyses?	X		
9) Were all sample containers received intact?	X		
10) Are the temperature blanks present?			X
11) Are the trip blanks (VOA and/or Cyanide) present?			X
12) Are samples requiring no headspace, headspace free?			X
13) Do the samples that require a Foreign Soils Permit have one?			X

Exceptions: If you answered no to any of the above questions, please describe

N/A

Contact (For any discrepancies, the client must be contacted)

N/A

Shipping Containers

Cooler Id		Temp (°C)	Rad (µR/hr)
1897		1.7	15

Client must contact ACZ Project Manager if analysis should not proceed for samples received outside of thermal preservation acceptance criteria.

Notes

ACZ Laboratories, Inc.
2773 Downhill Drive Steamboat Springs, CO 80487 (800) 334-5493

Sample Receipt

Hydro Geo Chem, Inc.
8720002.2

ACZ Project ID: L79289
Date Received: 11/06/09 0:00
Received By: lcp

Sample Container Preservation

SAMPLE	CLIENT ID	R < 2	G < 2	BK < 2	Y< 2	YG< 2	B< 2	O < 2	T >12	N/A	RAD	ID
L79289-01	ROGERS 596									X		

Sample Container Preservation Legend

Abbreviation	Description	Container Type	Preservative/Limits
R	Raw/Nitric	RED	pH must be < 2
B	Filtered/Sulfuric	BLUE	pH must be < 2
BK	Filtered/Nitric	BLACK	pH must be < 2
G	Filtered/Nitric	GREEN	pH must be < 2
O	Raw/Sulfuric	ORANGE	pH must be < 2
P	Raw/NaOH	PURPLE	pH must be > 12 *
T	Raw/NaOH Zinc Acetate	TAN	pH must be > 12
Y	Raw/Sulfuric	YELLOW	pH must be < 2
YG	Raw/Sulfuric	YELLOW GLASS	pH must be < 2
N/A	No preservative needed	Not applicable	
RAD	Gamma/Beta dose rate	Not applicable	must be < 250 µR/hr

* pH check performed by analyst prior to sample preparation

Sample IDs Reviewed By: lcp

ACZ Laboratories, Inc.

L-9289

2773 Downhill Drive Steamboat Springs, CO 80487 (800) 334-5493

CHAIN of CUSTODY

Report to:

Name: Dan Simpson
Company: Hydro Geo Chem, Inc
E-mail:
Address: 51 W. Wetmore Rd
Tucson, AZ 85705
Telephone: 520-293-1500 X-133

Copy of Report to:

Name:
Company:
E-mail:
Telephone:

Invoice to:

Name: Dan Simpson
Company: HGC, Inc
E-mail:
Address: 51 W. Wetmore Rd
Tucson, AZ 85705
Telephone: 520-293-1500 X-133

If sample(s) received past holding time (HT), or if insufficient HT remains to complete analysis before expiration, shall ACZ proceed with requested short HT analyses? YES [X] NO [ ]
If "NO" then ACZ will contact client for further instruction. If neither "YES" nor "NO" is indicated, ACZ will proceed with the requested analyses, even if HT is expired, and data will be qualified.

Are samples for CO DW Compliance Monitoring? YES [ ] NO [X]
If yes, please include state forms. Results will be reported to PQL.

PROJECT INFORMATION

Quote #: EPA 375.4
Project/PO #: 872000 2.2
Reporting state for compliance testing: AZ
Sampler's Name: Travis Taylor
Are any samples NRC licensable material? Yes (No)

ANALYSES REQUESTED *(attach list or use quote number)*

SAMPLE IDENTIFICATION	DATE:TIME	Matrix	# of Containers	EPA 375.4							
ROGERS 803	11-5-09: 0942	GW	1	X							

Matrix: SW (Surface Water) · GW (Ground Water) · WW (Waste Water) · DW (Drinking Water) · SL (Sludge) · SO (Soil) · OL (Oil) · Other (Specify)

REMARKS

Quick turn around ASAP

Please refer to ACZ's terms & conditions located on the reverse side of this COC.

RELINQUISHED BY:	DATE:TIME	RECEIVED BY:	DATE:TIME
Travis Taylor	11-5-09 1530	KSJ	11/6/09 10:00

FRMAD050.01.15.09 White - Return with sample. Yellow - Retain for your records.

ACZ Laboratories, Inc.
2773 Downhill Drive Steamboat Springs, CO 80487 (800) 334-5493

Analytical Report

November 13, 2009

Report to:
Dan Simpson
Hydro Geo Chem, Inc.
51 West Wetmore Road Suite 101
Tuscon, AZ 85705

Bill to:
Accounts Payable
Hydro Geo Chem, Inc.
P. O. Box 97220
Phoenix, AZ 85060

cc: Jim Norris

Project ID: 8720002.2
ACZ Project ID: L79290

Dan Simpson:

Enclosed are the analytical results for sample(s) submitted to ACZ Laboratories, Inc. (ACZ) on November 06, 2009. This project has been assigned to ACZ's project number, L79290. Please reference this number in all future inquiries.

All analyses were performed according to ACZ's Quality Assurance Plan. The enclosed results relate only to the samples received under L79290. Each section of this report has been reviewed and approved by the appropriate Laboratory Supervisor, or a qualified substitute.

Except as noted, the test results for the methods and parameters listed on ACZ's current NELAC certificate letter (#ACZ) meet all requirements of NELAC.

This report shall be used or copied only in its entirety. ACZ is not responsible for the consequences arising from the use of a partial report.

All samples and sub-samples associated with this project will be disposed of after December 13, 2009. If the samples are determined to be hazardous, additional charges apply for disposal (typically less than $10/sample). If you would like the samples to be held longer than ACZ's stated policy or to be returned, please contact your Project Manager or Customer Service Representative for further details and associated costs. ACZ retains analytical reports for five years.

If you have any questions or other needs, please contact your Project Manager.

S. Habermehl

Scott Habermehl has reviewed
and approved this report.

Hydro Geo Chem, Inc.
Project ID: 8720002.2
Sample ID: TM-19A

ACZ Sample ID: ***L79290-01***
Date Sampled: *11/04/09 09:30*
Date Received: *11/06/09*
Sample Matrix: *Ground Water*

Wet Chemistry

Parameter	EPA Method	Result	Qual	XQ	Units	MDL	PQL	Date	Analyst
Sulfate	M300.0 - Ion Chromatography	63.0			mg/L	0.5	3	11/11/09 2:34	aml

Arizona license number: AZ0102

ACZ Laboratories, Inc.
2773 Downhill Drive Steamboat Springs, CO 80487 (800) 334-5493

Inorganic Analytical Results

Hydro Geo Chem, Inc.
Project ID: 8720002.2
Sample ID: TM-02A

ACZ Sample ID: ***L79290-02***
Date Sampled: *11/04/09 12:48*
Date Received: *11/06/09*
Sample Matrix: *Ground Water*

Wet Chemistry

Parameter	EPA Method	Result	Qual	XQ	Units	MDL	PQL	Date	Analyst
Sulfate	M300.0 - Ion Chromatography	21.8			mg/L	0.5	3	11/11/09 2:55	aml

Arizona license number: AZ0102

Hydro Geo Chem, Inc.
Project ID: 8720002.2
Sample ID: BF-01

ACZ Sample ID: ***L79290-03***
Date Sampled: *11/04/09 14:14*
Date Received: *11/06/09*
Sample Matrix: *Ground Water*

Wet Chemistry

Parameter	EPA Method	Result	Qual	XQ	Units	MDL	PQL	Date	Analyst
Sulfate	M300.0 - Ion Chromatography	1280			mg/L	30	100	11/11/09 18:31	aml

Arizona license number: AZ0102

Hydro Geo Chem, Inc.
Project ID: 8720002.2
Sample ID: BMO-2008-08M

ACZ Sample ID: ***L79290-04***
Date Sampled: *11/04/09 14:22*
Date Received: *11/06/09*
Sample Matrix: *Ground Water*

Wet Chemistry

Parameter	EPA Method	Result	Qual	XQ	Units	MDL	PQL	Date	Analyst
Sulfate	M300.0 - Ion Chromatography	104			mg/L	2	8	11/11/09 3:37	aml

Arizona license number: AZ0102

Report Header Explanations

Batch	A distinct set of samples analyzed at a specific time
Found	Value of the QC Type of interest
Limit	Upper limit for RPD, in %.
Lower	Lower Recovery Limit, in % (except for LCSS, mg/Kg)
MDL	Method Detection Limit. Same as Minimum Reporting Limit. Allows for instrument and annual fluctuations.
PCN/SCN	A number assigned to reagents/standards to trace to the manufacturer's certificate of analysis
PQL	Practical Quantitation Limit, typically 5 times the MDL.
QC	True Value of the Control Sample or the amount added to the Spike
Rec	Amount of the true value or spike added recovered, in % (except for LCSS, mg/Kg)
RPD	Relative Percent Difference, calculation used for Duplicate QC Types
Upper	Upper Recovery Limit, in % (except for LCSS, mg/Kg)
Sample	Value of the Sample of interest

QC Sample Types

AS	Analytical Spike (Post Digestion)	LCSWD	Laboratory Control Sample - Water Duplicate
ASD	Analytical Spike (Post Digestion) Duplicate	LFB	Laboratory Fortified Blank
CCB	Continuing Calibration Blank	LFM	Laboratory Fortified Matrix
CCV	Continuing Calibration Verification standard	LFMD	Laboratory Fortified Matrix Duplicate
DUP	Sample Duplicate	LRB	Laboratory Reagent Blank
ICB	Initial Calibration Blank	MS	Matrix Spike
ICV	Initial Calibration Verification standard	MSD	Matrix Spike Duplicate
ICSAB	Inter-element Correction Standard - A plus B solutions	PBS	Prep Blank - Soil
LCSS	Laboratory Control Sample - Soil	PBW	Prep Blank - Water
LCSSD	Laboratory Control Sample - Soil Duplicate	PQV	Practical Quantitation Verification standard
LCSW	Laboratory Control Sample - Water	SDL	Serial Dilution

QC Sample Type Explanations

Blanks	Verifies that there is no or minimal contamination in the prep method or calibration procedure.
Control Samples	Verifies the accuracy of the method, including the prep procedure.
Duplicates	Verifies the precision of the instrument and/or method.
Spikes/Fortified Matrix	Determines sample matrix interferences, if any.
Standard	Verifies the validity of the calibration.

ACZ Qualifiers (Qual)

B	Analyte concentration detected at a value between MDL and PQL. The associated value is an estimated quantity.
H	Analysis exceeded method hold time. pH is a field test with an immediate hold time.
U	The material was analyzed for, but was not detected above the level of the associated value. The associated value is either the sample quantitation limit or the sample detection limit.

Method References

(1)	EPA 600/4-83-020. Methods for Chemical Analysis of Water and Wastes, March 1983.
(2)	EPA 600/R-93-100. Methods for the Determination of Inorganic Substances in Environmental Samples, August 1993.
(3)	EPA 600/R-94-111. Methods for the Determination of Metals in Environmental Samples - Supplement I, May 1994.
(5)	EPA SW-846. Test Methods for Evaluating Solid Waste, Third Edition with Update III, December 1996.
(6)	Standard Methods for the Examination of Water and Wastewater, 19th edition, 1995 & 20th edition (1998).

Comments

(1)	QC results calculated from raw data. Results may vary slightly if the rounded values are used in the calculations.
(2)	Soil, Sludge, and Plant matrices for Inorganic analyses are reported on a dry weight basis.
(3)	Animal matrices for Inorganic analyses are reported on an "as received" basis.

For a complete list of ACZ's Extended Qualifiers, please click: http://www.acz.com/public/extquallist.pdf

Hydro Geo Chem, Inc.
Project ID: 8720002.2

ACZ Project ID: ***L79290***

Sulfate M300.0 - Ion Chromatography

ACZ ID	Type	Analyzed	PCN/SCN	QC	Sample	Found	Units	Rec	Lower	Upper	RPD	Limit	Qual
WG272406													
WG272406ICV	ICV	10/16/09 15:46	WI091017-1	50.2		49.66	mg/L	98.9	90	110			
WG272406ICB	ICB	10/16/09 16:07				U	mg/L		-1.5	1.5			
WG273873													
WG273873LFB	LFB	11/11/09 0:48	WI091109-1	30		30.11	mg/L	100.4	90	110			
L79261-05DUP	DUP	11/11/09 1:31			14.8	14.77	mg/L				0.2	20	
L79261-06AS	AS	11/11/09 2:13	WI091109-1	30	56.9	84.83	mg/L	93.1	90	110			

ACZ Laboratories, Inc.
2773 Downhill Drive Steamboat Springs, CO 80487 (800) 334-5493

Inorganic Extended Qualifier Report

Hydro Geo Chem, Inc.

ACZ Project ID: ***L79290***

ACZ ID	WORKNUM	PARAMETER	METHOD	QUAL	DESCRIPTION

No extended qualifiers associated with this analysis

No certification qualifiers associated with this analysis

ACZ Laboratories, Inc.
2773 Downhill Drive Steamboat Springs, CO 80487 (800) 334-5493

Sample Receipt

Hydro Geo Chem, Inc.

ACZ Project ID: L79290
Date Received: 10:00:01 AM
Received By:
Date Printed: 11/6/2009

Receipt Verification

	YES	NO	NA
1) Does this project require special handling procedures such as CLP protocol?			X
2) Are the custody seals on the cooler intact?	X		
3) Are the custody seals on the sample containers intact?			X
4) Is there a Chain of Custody or other directive shipping papers present?	X		
5) Is the Chain of Custody complete?	X		
6) Is the Chain of Custody in agreement with the samples received?	X		
7) Is there enough sample for all requested analyses?	X		
8) Are all samples within holding times for requested analyses?	X		
9) Were all sample containers received intact?	X		
10) Are the temperature blanks present?			X
11) Is the trip blank for Cyanide present?			X
12) Is the trip blank for VOA present?			X
13) Are samples requiring no headspace, headspace free?			X
14) Do the samples that require a Foreign Soils Permit have one?			X

Exceptions: If you answered no to any of the above questions, please describe

N/A

Contact (For any discrepancies, the client must be contacted)

N/A

Shipping Containers

Cooler Id	Temp (°C)	Rad (µR/hr)
1897	1.7	15

Client must contact ACZ Project Manager if analysis should not proceed for samples received outside of thermal preservation acceptance criteria.

Notes

ACZ Laboratories, Inc.
2773 Downhill Drive Steamboat Springs, CO 80487 (800) 334-5493

Sample Receipt

Hydro Geo Chem, Inc.

ACZ Project ID: L79290
Date Received: 10:00:01 AM
Received By:

Sample Container Preservation

SAMPLE	CLIENT ID	R < 2	G < 2	BK < 2	Y< 2	YG< 2	B< 2	O < 2	T >12	N/A	RAD	ID
L79290-01	TM-19A									X		
L79290-02	TM-02A									X		
L79290-03	BF-01									X		
L79290-04	BMO-2008-08M									X		

Sample Container Preservation Legend

Abbreviation	Description	Container Type	Preservative/Limits
R	Raw/Nitric	RED	pH must be < 2
B	Filtered/Sulfuric	BLUE	pH must be < 2
BK	Filtered/Nitric	BLACK	pH must be < 2
G	Filtered/Nitric	GREEN	pH must be < 2
O	Raw/Hydrochloric	ORANGE	pH must be < 2
P	Raw/NaOH	PURPLE	pH must be > 12 *
T	Raw/NaOH Zinc Acetate	TAN	pH must be > 12
Y	Raw/Sulfuric	YELLOW	pH must be < 2
YG	Raw/Sulfuric	YELLOW GLASS	pH must be < 2
N/A	No preservative needed	Not applicable	
RAD	Gamma/Beta dose rate	Not applicable	must be < 250 µR/hr

* pH check performed by analyst prior to sample preparation

Sample IDs Reviewed By: _____

ACZ Laboratories, Inc. L7929D

2773 Downhill Drive Steamboat Springs, CO 80487 (800) 334-5493

CHAIN of CUSTODY

Report to:

Name: Dan Simpson
Company: Hydro Geo Chem, Inc
E-mail:

Address: 51 W. Wetmore Rd
Tucson, AZ 85705
Telephone: 520-293-1500 x-133

Copy of Report to:

Name: Jim Norris
Company: HGC, Inc

E-mail: jimn@hgcinc.com
Telephone: 520-293-1500 x-112

Invoice to:

Name: Dan Simpson
Company: HGC, Inc
E-mail:

Address: 51 W. Wetmore Rd
Tucson, AZ 85705
Telephone: 520-293-1500 x-133

If sample(s) received past holding time (HT), or if insufficient HT remains to complete analysis before expiration, shall ACZ proceed with requested short HT analyses? YES [X] NO [ ]

If "NO" then ACZ will contact client for further instruction. If neither "YES" nor "NO" is indicated, ACZ will proceed with the requested analyses, even if HT is expired, and data will be qualified.

PROJECT INFORMATION

Quote #: 504-IC
Project/PO #: 872000 2.2
Reporting state for compliance testing: AZ
Sampler's Name: Travis Taylor
Are any samples NRC licensable material? NO

ANALYSES REQUESTED *(attach list or use quote number)*

SAMPLE IDENTIFICATION	DATE:TIME	Matrix	# of Containers	504-IC
TM-19A	11-4-09:0930	GW	1	X
TM-02A	11-4-09:1248	GW	1	X
BF-01	11-4-09:1414	GW	1	X
BMO-2008-08M	11-5-09:1422	GW	1	X

Matrix: SW (Surface Water) · GW (Ground Water) · WW (Waste Water) · DW (Drinking Water) · SL (Sludge) · SO (Soil) · OL (Oil) · Other

REMARKS/ SAMPLE DISCLOSURES

PAGE 1 of 1

Please refer to ACZ's terms & conditions located on the reverse side of this COC.

RELINQUISHED BY:	DATE:TIME	RECEIVED BY:	DATE:TIME
Travis Taylor	11-5-09:1530	KSJ KSJ 11/6/09	11/6/09 10:00

FRMAD050.03.05.02 White - Return with sample. Yellow - Retain for your records

ACZ Laboratories, Inc.
2773 Downhill Drive Steamboat Springs, CO 80487 (800) 334-5493

Analytical Report

November 25, 2009

Report to:
Dan Simpson
Hydro Geo Chem, Inc.
51 West Wetmore Road Suite 101
Tuscon, AZ 85705

Bill to:
Accounts Payable
Hydro Geo Chem, Inc.
P. O. Box 97220
Phoenix, AZ 85060

cc: Jim Norris

Project ID: 8720002.2
ACZ Project ID: L79371

Dan Simpson:

Enclosed are the analytical results for sample(s) submitted to ACZ Laboratories, Inc. (ACZ) on November 11, 2009. This project has been assigned to ACZ's project number, L79371. Please reference this number in all future inquiries.

All analyses were performed according to ACZ's Quality Assurance Plan. The enclosed results relate only to the samples received under L79371. Each section of this report has been reviewed and approved by the appropriate Laboratory Supervisor, or a qualified substitute.

Except as noted, the test results for the methods and parameters listed on ACZ's current NELAC certificate letter (#ACZ) meet all requirements of NELAC.

This report shall be used or copied only in its entirety. ACZ is not responsible for the consequences arising from the use of a partial report.

All samples and sub-samples associated with this project will be disposed of after December 25, 2009. If the samples are determined to be hazardous, additional charges apply for disposal (typically less than $10/sample). If you would like the samples to be held longer than ACZ's stated policy or to be returned, please contact your Project Manager or Customer Service Representative for further details and associated costs. ACZ retains analytical reports for five years.

If you have any questions or other needs, please contact your Project Manager.

S. Habermehl

Scott Habermehl has reviewed
and approved this report.

Hydro Geo Chem, Inc.
Project ID: 8720002.2
Sample ID: DUP110909

ACZ Sample ID: ***L79371-01***
Date Sampled: *11/09/09 00:00*
Date Received: *11/11/09*
Sample Matrix: *Ground Water*

Wet Chemistry

Parameter	EPA Method	Result	Qual	XQ	Units	MDL	PQL	Date	Analyst
Sulfate	M300.0 - Ion Chromatography	1520			mg/L	30	100	11/22/09 20:33	aml

Arizona license number: AZ0102

Hydro Geo Chem, Inc.
Project ID: 8720002.2
Sample ID: EQB110909

ACZ Sample ID: ***L79371-02***
Date Sampled: *11/09/09 00:00*
Date Received: *11/11/09*
Sample Matrix: *Ground Water*

Wet Chemistry

Parameter	EPA Method	Result	Qual	XQ	Units	MDL	PQL	Date	Analyst
Sulfate	M300.0 - Ion Chromatography		U		mg/L	0.5	3	11/21/09 10:30	aml

Arizona license number: AZ0102

Hydro Geo Chem, Inc.
Project ID: 8720002.2
Sample ID: FB110909

ACZ Sample ID: ***L79371-03***
Date Sampled: *11/09/09 00:00*
Date Received: *11/11/09*
Sample Matrix: *Ground Water*

Wet Chemistry

Parameter	EPA Method	Result	Qual	XQ	Units	MDL	PQL	Date	Analyst
Sulfate	M300.0 - Ion Chromatography		U		mg/L	0.5	3	11/21/09 10:51	aml

Arizona license number: AZ0102

Hydro Geo Chem, Inc.
Project ID: 8720002.2
Sample ID: BMO-2008-08B

ACZ Sample ID: ***L79371-04***
Date Sampled: *11/09/09 12:55*
Date Received: *11/11/09*
Sample Matrix: *Ground Water*

Wet Chemistry

Parameter	EPA Method	Result	Qual	XQ	Units	MDL	PQL	Date	Analyst
Sulfate	M300.0 - Ion Chromatography	1510			mg/L	30	100	11/22/09 20:55	aml

Arizona license number: AZ0102

Hydro Geo Chem, Inc.
Project ID: 8720002.2
Sample ID: BMO-2008-11G

ACZ Sample ID: ***L79371-05***
Date Sampled: *11/09/09 14:58*
Date Received: *11/11/09*
Sample Matrix: *Ground Water*

Wet Chemistry

Parameter	EPA Method	Result	Qual	XQ	Units	MDL	PQL	Date	Analyst
Sulfate	M300.0 - Ion Chromatography	13.9			mg/L	0.5	3	11/21/09 12:15	aml

Arizona license number: AZ0102

Hydro Geo Chem, Inc.
Project ID: 8720002.2
Sample ID: GL-03

ACZ Sample ID: ***L79371-06***
Date Sampled: *11/10/09 09:50*
Date Received: *11/11/09*
Sample Matrix: *Ground Water*

Wet Chemistry

Parameter	EPA Method	Result	Qual	XQ	Units	MDL	PQL	Date	Analyst
Sulfate	M300.0 - Ion Chromatography	49.0			mg/L	0.5	3	11/21/09 12:36	aml

Arizona license number: AZ0102

Hydro Geo Chem, Inc.
Project ID: 8720002.2
Sample ID: TM-03

ACZ Sample ID: ***L79371-07***
Date Sampled: *11/10/09 13:01*
Date Received: *11/11/09*
Sample Matrix: *Ground Water*

Wet Chemistry

Parameter	EPA Method	Result	Qual	XQ	Units	MDL	PQL	Date	Analyst
Sulfate	M300.0 - Ion Chromatography	106			mg/L	3	10	11/22/09 21:16	aml

Arizona license number: AZ0102

ACZ Laboratories, Inc.
2773 Downhill Drive Steamboat Springs, CO 80487 (800) 334-5493

Inorganic Analytical Results

Hydro Geo Chem, Inc.
Project ID: 8720002.2
Sample ID: TM-16

ACZ Sample ID: ***L79371-08***
Date Sampled: *11/10/09 13:55*
Date Received: *11/11/09*
Sample Matrix: *Ground Water*

Wet Chemistry

Parameter	EPA Method	Result	Qual	XQ	Units	MDL	PQL	Date	Analyst
Sulfate	M300.0 - Ion Chromatography	505			mg/L	5	30	11/22/09 22:19	aml

Arizona license number: AZ0102

Report Header Explanations

Batch	A distinct set of samples analyzed at a specific time
Found	Value of the QC Type of interest
Limit	Upper limit for RPD, in %.
Lower	Lower Recovery Limit, in % (except for LCSS, mg/Kg)
MDL	Method Detection Limit. Same as Minimum Reporting Limit. Allows for instrument and annual fluctuations.
PCN/SCN	A number assigned to reagents/standards to trace to the manufacturer's certificate of analysis
PQL	Practical Quantitation Limit, typically 5 times the MDL.
QC	True Value of the Control Sample or the amount added to the Spike
Rec	Amount of the true value or spike added recovered, in % (except for LCSS, mg/Kg)
RPD	Relative Percent Difference, calculation used for Duplicate QC Types
Upper	Upper Recovery Limit, in % (except for LCSS, mg/Kg)
Sample	Value of the Sample of interest

QC Sample Types

AS	Analytical Spike (Post Digestion)	LCSWD	Laboratory Control Sample - Water Duplicate
ASD	Analytical Spike (Post Digestion) Duplicate	LFB	Laboratory Fortified Blank
CCB	Continuing Calibration Blank	LFM	Laboratory Fortified Matrix
CCV	Continuing Calibration Verification standard	LFMD	Laboratory Fortified Matrix Duplicate
DUP	Sample Duplicate	LRB	Laboratory Reagent Blank
ICB	Initial Calibration Blank	MS	Matrix Spike
ICV	Initial Calibration Verification standard	MSD	Matrix Spike Duplicate
ICSAB	Inter-element Correction Standard - A plus B solutions	PBS	Prep Blank - Soil
LCSS	Laboratory Control Sample - Soil	PBW	Prep Blank - Water
LCSSD	Laboratory Control Sample - Soil Duplicate	PQV	Practical Quantitation Verification standard
LCSW	Laboratory Control Sample - Water	SDL	Serial Dilution

QC Sample Type Explanations

Blanks	Verifies that there is no or minimal contamination in the prep method or calibration procedure.
Control Samples	Verifies the accuracy of the method, including the prep procedure.
Duplicates	Verifies the precision of the instrument and/or method.
Spikes/Fortified Matrix	Determines sample matrix interferences, if any.
Standard	Verifies the validity of the calibration.

ACZ Qualifiers (Qual)

B	Analyte concentration detected at a value between MDL and PQL. The associated value is an estimated quantity.
H	Analysis exceeded method hold time. pH is a field test with an immediate hold time.
U	The material was analyzed for, but was not detected above the level of the associated value. The associated value is either the sample quantitation limit or the sample detection limit.

Method References

(1)	EPA 600/4-83-020. Methods for Chemical Analysis of Water and Wastes, March 1983.
(2)	EPA 600/R-93-100. Methods for the Determination of Inorganic Substances in Environmental Samples, August 1993.
(3)	EPA 600/R-94-111. Methods for the Determination of Metals in Environmental Samples - Supplement I, May 1994.
(5)	EPA SW-846. Test Methods for Evaluating Solid Waste, Third Edition with Update III, December 1996.
(6)	Standard Methods for the Examination of Water and Wastewater, 19th edition, 1995 & 20th edition (1998).

Comments

(1)	QC results calculated from raw data. Results may vary slightly if the rounded values are used in the calculations.
(2)	Soil, Sludge, and Plant matrices for Inorganic analyses are reported on a dry weight basis.
(3)	Animal matrices for Inorganic analyses are reported on an "as received" basis.

For a complete list of ACZ's Extended Qualifiers, please click: http://www.acz.com/public/extquallist.pdf

Hydro Geo Chem, Inc.
Project ID: 8720002.2

ACZ Project ID: ***L79371***

Sulfate M300.0 - Ion Chromatography

ACZ ID	Type	Analyzed	PCN/SCN	QC	Sample	Found	Units	Rec	Lower	Upper	RPD	Limit	Qual
WG274450													
WG274450ICV	ICV	11/18/09 13:15	WI091017-1	50.2		51.4	mg/L	102.4	90	110			
WG274450ICB	ICB	11/18/09 13:36				U	mg/L		-1.5	1.5			
WG274552													
WG274552ICV	ICV	11/18/09 13:15	WI091017-1	50.2		51.4	mg/L	102.4	90	110			
WG274552ICB	ICB	11/18/09 13:36				U	mg/L		-1.5	1.5			
WG274552LFB	LFB	11/21/09 3:27	WI091109-1	30		28.03	mg/L	93.4	90	110			
L79277-02DUP	DUP	11/21/09 9:05			37.8	37.74	mg/L				0.2	20	
L79278-01AS	AS	11/21/09 9:47	WI091109-1	30	24	56.31	mg/L	107.7	90	110			
WG274552LFB	LFB	11/22/09 13:52	WI091109-1	30		29.07	mg/L	96.9	90	110			

ACZ Laboratories, Inc.
2773 Downhill Drive Steamboat Springs, CO 80487 (800) 334-5493

Inorganic Extended Qualifier Report

Hydro Geo Chem, Inc.

ACZ Project ID: ***L79371***

ACZ ID	WORKNUM	PARAMETER	METHOD	QUAL	DESCRIPTION

No extended qualifiers associated with this analysis

Certification Qualifiers

Hydro Geo Chem, Inc. ACZ Project ID: ***L79371***

No certification qualifiers associated with this analysis

ACZ Laboratories, Inc.
2773 Downhill Drive Steamboat Springs, CO 80487 (800) 334-5493

Sample Receipt

Hydro Geo Chem, Inc.
8720002.2

ACZ Project ID: L79371
Date Received: 11/11/09 0:00
Received By: lcp
Date Printed: 11/11/2009

Receipt Verification

	YES	NO	NA
1) Does this project require special handling procedures such as CLP protocol?			X
2) Are the custody seals on the cooler intact?	X		
3) Are the custody seals on the sample containers intact?			X
4) Is there a Chain of Custody or other directive shipping papers present?	X		
5) Is the Chain of Custody complete?	X		
6) Is the Chain of Custody in agreement with the samples received?	X		
7) Is there enough sample for all requested analyses?	X		
8) Are all samples within holding times for requested analyses?	X		
9) Were all sample containers received intact?	X		
10) Are the temperature blanks present?			X
11) Are the trip blanks (VOA and/or Cyanide) present?			X
12) Are samples requiring no headspace, headspace free?			X
13) Do the samples that require a Foreign Soils Permit have one?			X

Exceptions: If you answered no to any of the above questions, please describe

N/A

Contact (For any discrepancies, the client must be contacted)

N/A

Shipping Containers

Cooler Id		Temp (°C)	Rad (µR/hr)
na9742		2.7	13

Client must contact ACZ Project Manager if analysis should not proceed for samples received outside of thermal preservation acceptance criteria.

Notes

ACZ Laboratories, Inc.
2773 Downhill Drive Steamboat Springs, CO 80487 (800) 334-5493

Sample Receipt

Hydro Geo Chem, Inc.
8720002.2

ACZ Project ID: L79371
Date Received: 11/11/09 0:00
Received By: lcp

Sample Container Preservation

SAMPLE	CLIENT ID	R < 2	G < 2	BK < 2	Y< 2	YG< 2	B< 2	O < 2	T >12	N/A	RAD	ID
L79371-01	DUP110909									X		
L79371-02	EQB110909									X		
L79371-03	FB110909									X		
L79371-04	BMO-2008-08B									X		
L79371-05	BMO-2008-11G									X		
L79371-06	GL-03									X		
L79371-07	TM-03									X		
L79371-08	TM-16									X		

Sample Container Preservation Legend

Abbreviation	Description	Container Type	Preservative/Limits
R	Raw/Nitric	RED	pH must be < 2
B	Filtered/Sulfuric	BLUE	pH must be < 2
BK	Filtered/Nitric	BLACK	pH must be < 2
G	Filtered/Nitric	GREEN	pH must be < 2
O	Raw/Sulfuric	ORANGE	pH must be < 2
P	Raw/NaOH	PURPLE	pH must be > 12 *
T	Raw/NaOH Zinc Acetate	TAN	pH must be > 12
Y	Raw/Sulfuric	YELLOW	pH must be < 2
YG	Raw/Sulfuric	YELLOW GLASS	pH must be < 2
N/A	No preservative needed	Not applicable	
RAD	Gamma/Beta dose rate	Not applicable	must be < 250 µR/hr

* pH check performed by analyst prior to sample preparation

Sample IDs Reviewed By: lcp

ACZ Laboratories, Inc. L79371

2773 Downhill Drive Steamboat Springs, CO 80487 (800) 334-5493

CHAIN of CUSTODY

Report to:

Name: Dan Simpson
Company: Hydro Geo Chem, Inc
E-mail:

Address: 51 W. Wetmore Rd
Tucson, AZ 85705
Telephone: 520-293-1500 x-133

Copy of Report to:

Name: Jim Norris
Company: HGC, Inc

E-mail: jimn@hgcinc.com
Telephone: 520-293-1500 x-112

Invoice to:

Name: Dan Simpson
Company: HGC, Inc
E-mail:

Address: 51 W. Wetmore Rd
Tucson, AZ 85705
Telephone: 520-293-1500 x-133

If sample(s) received past holding time (HT), or if insufficient HT remains to complete analysis before expiration, shall ACZ proceed with requested short HT analyses? YES [X] NO [ ]
If "NO" then ACZ will contact client for further instruction. If neither "YES" nor "NO" is indicated, ACZ will proceed with the requested analyses, even if HT is expired, and data will be qualified.

Are samples for CO DW Compliance Monitoring? YES [ ] NO [X]
If yes, please include state forms. Results will be reported to PQL.

PROJECT INFORMATION

Quote #: 504-IC
Project/PO #: 8720002.2
Reporting state for compliance testing: AZ
Sampler's Name: Travis Taylor
Are any samples NRC licensable material? Yes (No)

ANALYSES REQUESTED *(attach list or use quote number)*

SAMPLE IDENTIFICATION	DATE:TIME	Matrix	# of Containers	504-IC
DUP110909	11-9-09:	GW	1	X
EQB110909	11-9-09:	GW	1	X
FB110909	11-9-09:	GW	1	X
BMO-2008-08B	11-9-09: 1255	GW	1	X
BMO-2008-11G	11-9-09: 1458	GW	1	X
GL-03	11-10-09: 0950	GW	1	X
TM-03	11-10-09: 1301	GW	1	X
TM-16	11-10-09: 1355	GW	1	X

Matrix: SW (Surface Water) · GW (Ground Water) · WW (Waste Water) · DW (Drinking Water) · SL (Sludge) · SO (Soil) · OL (Oil) · Other (Specify)

REMARKS

Please refer to ACZ's terms & conditions located on the reverse side of this COC.

RELINQUISHED BY:	DATE:TIME	RECEIVED BY:	DATE:TIME
Travis Taylor	11-10-09: 1530		11-11-09 10:09

FRMAD050.01.15.09 White - Return with sample. Yellow - Retain for your records.

ACZ Laboratories, Inc.
2773 Downhill Drive Steamboat Springs, CO 80487 (800) 334-5493

Analytical Report

December 02, 2009

Report to:
Dan Simpson
Hydro Geo Chem, Inc.
51 West Wetmore Road Suite 101
Tuscon, AZ 85705

Bill to:
Accounts Payable
Hydro Geo Chem, Inc.
P. O. Box 97220
Phoenix, AZ 85060

Project ID: 8720002.2
ACZ Project ID: L79426

Dan Simpson:

Enclosed are the analytical results for sample(s) submitted to ACZ Laboratories, Inc. (ACZ) on November 13, 2009. This project has been assigned to ACZ's project number, L79426. Please reference this number in all future inquiries.

All analyses were performed according to ACZ's Quality Assurance Plan. The enclosed results relate only to the samples received under L79426. Each section of this report has been reviewed and approved by the appropriate Laboratory Supervisor, or a qualified substitute.

Except as noted, the test results for the methods and parameters listed on ACZ's current NELAC certificate letter (#ACZ) meet all requirements of NELAC.

This report shall be used or copied only in its entirety. ACZ is not responsible for the consequences arising from the use of a partial report.

All samples and sub-samples associated with this project will be disposed of after January 02, 2010. If the samples are determined to be hazardous, additional charges apply for disposal (typically less than $10/sample). If you would like the samples to be held longer than ACZ's stated policy or to be returned, please contact your Project Manager or Customer Service Representative for further details and associated costs. ACZ retains analytical reports for five years.

If you have any questions or other needs, please contact your Project Manager.

S. Habermehl

Scott Habermehl has reviewed
and approved this report.

Hydro Geo Chem, Inc.
Project ID: 8720002.2
Sample ID: GGOOSE 547

ACZ Sample ID: ***L79426-01***
Date Sampled: *11/11/09 15:56*
Date Received: *11/13/09*
Sample Matrix: *Ground Water*

Wet Chemistry

Parameter	EPA Method	Result	Qual	XQ	Units	MDL	PQL	Date	Analyst
Sulfate	M300.0 - Ion Chromatography	188			mg/L	3	10	12/01/09 3:02	aml

Arizona license number: AZ0102

ACZ Laboratories, Inc.
2773 Downhill Drive Steamboat Springs, CO 80487 (800) 334-5493

Inorganic Analytical Results

Hydro Geo Chem, Inc.
Project ID: 8720002.2
Sample ID: TM-06 MILLER

ACZ Sample ID: ***L79426-02***
Date Sampled: *11/12/09 10:34*
Date Received: *11/13/09*
Sample Matrix: *Ground Water*

Wet Chemistry

Parameter	EPA Method	Result	Qual	XQ	Units	MDL	PQL	Date	Analyst
Sulfate	M300.0 - Ion Chromatography	31.1			mg/L	0.5	3	12/01/09 4:05	aml

Arizona license number: AZ0102

Hydro Geo Chem, Inc.
Project ID: 8720002.2
Sample ID: NESS

ACZ Sample ID: ***L79426-03***
Date Sampled: *11/12/09 12:40*
Date Received: *11/13/09*
Sample Matrix: *Ground Water*

Wet Chemistry

Parameter	EPA Method	Result	Qual	XQ	Units	MDL	PQL	Date	Analyst
Sulfate	M300.0 - Ion Chromatography	51.3			mg/L	0.5	3	12/01/09 4:26	aml

Arizona license number: AZ0102

Report Header Explanations

Batch	A distinct set of samples analyzed at a specific time
Found	Value of the QC Type of interest
Limit	Upper limit for RPD, in %.
Lower	Lower Recovery Limit, in % (except for LCSS, mg/Kg)
MDL	Method Detection Limit. Same as Minimum Reporting Limit. Allows for instrument and annual fluctuations.
PCN/SCN	A number assigned to reagents/standards to trace to the manufacturer's certificate of analysis
PQL	Practical Quantitation Limit, typically 5 times the MDL.
QC	True Value of the Control Sample or the amount added to the Spike
Rec	Amount of the true value or spike added recovered, in % (except for LCSS, mg/Kg)
RPD	Relative Percent Difference, calculation used for Duplicate QC Types
Upper	Upper Recovery Limit, in % (except for LCSS, mg/Kg)
Sample	Value of the Sample of interest

QC Sample Types

AS	Analytical Spike (Post Digestion)	LCSWD	Laboratory Control Sample - Water Duplicate
ASD	Analytical Spike (Post Digestion) Duplicate	LFB	Laboratory Fortified Blank
CCB	Continuing Calibration Blank	LFM	Laboratory Fortified Matrix
CCV	Continuing Calibration Verification standard	LFMD	Laboratory Fortified Matrix Duplicate
DUP	Sample Duplicate	LRB	Laboratory Reagent Blank
ICB	Initial Calibration Blank	MS	Matrix Spike
ICV	Initial Calibration Verification standard	MSD	Matrix Spike Duplicate
ICSAB	Inter-element Correction Standard - A plus B solutions	PBS	Prep Blank - Soil
LCSS	Laboratory Control Sample - Soil	PBW	Prep Blank - Water
LCSSD	Laboratory Control Sample - Soil Duplicate	PQV	Practical Quantitation Verification standard
LCSW	Laboratory Control Sample - Water	SDL	Serial Dilution

QC Sample Type Explanations

Blanks	Verifies that there is no or minimal contamination in the prep method or calibration procedure.
Control Samples	Verifies the accuracy of the method, including the prep procedure.
Duplicates	Verifies the precision of the instrument and/or method.
Spikes/Fortified Matrix	Determines sample matrix interferences, if any.
Standard	Verifies the validity of the calibration.

ACZ Qualifiers (Qual)

B	Analyte concentration detected at a value between MDL and PQL. The associated value is an estimated quantity.
H	Analysis exceeded method hold time. pH is a field test with an immediate hold time.
U	The material was analyzed for, but was not detected above the level of the associated value.
	The associated value is either the sample quantitation limit or the sample detection limit.

Method References

(1)	EPA 600/4-83-020. Methods for Chemical Analysis of Water and Wastes, March 1983.
(2)	EPA 600/R-93-100. Methods for the Determination of Inorganic Substances in Environmental Samples, August 1993.
(3)	EPA 600/R-94-111. Methods for the Determination of Metals in Environmental Samples - Supplement I, May 1994.
(5)	EPA SW-846. Test Methods for Evaluating Solid Waste, Third Edition with Update III, December 1996.
(6)	Standard Methods for the Examination of Water and Wastewater, 19th edition, 1995 & 20th edition (1998).

Comments

(1)	QC results calculated from raw data. Results may vary slightly if the rounded values are used in the calculations.
(2)	Soil, Sludge, and Plant matrices for Inorganic analyses are reported on a dry weight basis.
(3)	Animal matrices for Inorganic analyses are reported on an "as received" basis.

For a complete list of ACZ's Extended Qualifiers, please click: http://www.acz.com/public/extquallist.pdf

Hydro Geo Chem, Inc.
Project ID: 8720002.2

ACZ Project ID: ***L79426***

Sulfate M300.0 - Ion Chromatography

ACZ ID	Type	Analyzed	PCN/SCN	QC	Sample	Found	Units	Rec	Lower	Upper	RPD	Limit	Qual
WG274850													
WG274850ICV	ICV	11/25/09 14:50	WI091017-1	50.2		49.54	mg/L	98.7	90	110			
WG274850ICB	ICB	11/25/09 15:11				U	mg/L		-1.5	1.5			
WG274851													
WG274851ICV	ICV	11/25/09 14:50	WI091017-1	50.2		49.54	mg/L	98.7	90	110			
WG274851ICB	ICB	11/25/09 15:11				U	mg/L		-1.5	1.5			
WG274851LFB	LFB	11/30/09 23:52	WI091109-1	30		32.67	mg/L	108.9	90	110			
L79295-01DUP	DUP	12/01/09 0:34			30.6	30.66	mg/L				0.2	20	
L79295-02AS	AS	12/01/09 1:16	WI091109-1	30	30.6	58.57	mg/L	93.2	90	110			

ACZ Laboratories, Inc.
2773 Downhill Drive Steamboat Springs, CO 80487 (800) 334-5493

Inorganic Extended Qualifier Report

Hydro Geo Chem, Inc.

ACZ Project ID: ***L79426***

ACZ ID	WORKNUM	PARAMETER	METHOD	QUAL	DESCRIPTION

No extended qualifiers associated with this analysis

No certification qualifiers associated with this analysis

ACZ Laboratories, Inc.
2773 Downhill Drive Steamboat Springs, CO 80487 (800) 334-5493

Sample Receipt

Hydro Geo Chem, Inc.

ACZ Project ID: L79426
Date Received: 10:34:39 AM
Received By:
Date Printed: 11/13/2009

Receipt Verification

	YES	NO	NA
1) Does this project require special handling procedures such as CLP protocol?			X
2) Are the custody seals on the cooler intact?	X		
3) Are the custody seals on the sample containers intact?			X
4) Is there a Chain of Custody or other directive shipping papers present?	X		
5) Is the Chain of Custody complete?	X		
6) Is the Chain of Custody in agreement with the samples received?	X		
7) Is there enough sample for all requested analyses?	X		
8) Are all samples within holding times for requested analyses?	X		
9) Were all sample containers received intact?	X		
10) Are the temperature blanks present?			X
11) Is the trip blank for Cyanide present?			X
12) Is the trip blank for VOA present?			X
13) Are samples requiring no headspace, headspace free?			X
14) Do the samples that require a Foreign Soils Permit have one?			X

Exceptions: If you answered no to any of the above questions, please describe

N/A

Contact (For any discrepancies, the client must be contacted)

N/A

Shipping Containers

Cooler Id	Temp (°C)	Rad (µR/hr)
na9773	0.5	14

Client must contact ACZ Project Manager if analysis should not proceed for samples received outside of thermal preservation acceptance criteria.

Notes

ACZ Laboratories, Inc.
2773 Downhill Drive Steamboat Springs, CO 80487 (800) 334-5493

Sample Receipt

Hydro Geo Chem, Inc.

ACZ Project ID: L79426
Date Received: 10:34:39 AM
Received By:

Sample Container Preservation

SAMPLE	CLIENT ID	R < 2	G < 2	BK < 2	Y< 2	YG< 2	B< 2	O < 2	T >12	N/A	RAD	ID
L79426-01	GGOOSE 547									X		
L79426-02	TM-06 MILLER									X		
L79426-03	NESS									X		

Sample Container Preservation Legend

Abbreviation	Description	Container Type	Preservative/Limits
R	Raw/Nitric	RED	pH must be < 2
B	Filtered/Sulfuric	BLUE	pH must be < 2
BK	Filtered/Nitric	BLACK	pH must be < 2
G	Filtered/Nitric	GREEN	pH must be < 2
O	Raw/Hydrochloric	ORANGE	pH must be < 2
P	Raw/NaOH	PURPLE	pH must be > 12 *
T	Raw/NaOH Zinc Acetate	TAN	pH must be > 12
Y	Raw/Sulfuric	YELLOW	pH must be < 2
YG	Raw/Sulfuric	YELLOW GLASS	pH must be < 2
N/A	No preservative needed	Not applicable	
RAD	Gamma/Beta dose rate	Not applicable	must be < 250 µR/hr

* pH check performed by analyst prior to sample preparation

Sample IDs Reviewed By: _____

ACZ Laboratories, Inc. L79426

2773 Downhill Drive Steamboat Springs, CO 80487 (800) 334-5493

CHAIN of CUSTODY

Report to:

Name: Dan Simpson
Company: Hydro Geo Chem, Inc
E-mail:
Address: 51 W. Wetmore Rd
Tucson, AZ 85705
Telephone: 520-293-1500 x-133

Copy of Report to:

Name:
Company:
E-mail:
Telephone:

Invoice to:

Name: Dan Simpson
Company: HGC, Inc
E-mail:
Address: 51 W. Wetmore Rd
Tucson, AZ 85705
Telephone: 520-293-1500 x-133

If sample(s) received past holding time (HT), or if insufficient HT remains to complete analysis before expiration, shall ACZ proceed with requested short HT analyses? YES [X] NO [ ]

If "NO" then ACZ will contact client for further instruction. If neither "YES" nor "NO" is indicated, ACZ will proceed with the requested analyses, even if HT is expired, and data will be qualified.

Are samples for CO DW Compliance Monitoring? YES [ ] NO [X]

If yes, please include state forms. Results will be reported to PQL.

PROJECT INFORMATION

Quote #: 504-IC
Project/PO #: 87200021.2
Reporting state for compliance testing: AZ
Sampler's Name: Travis Taylor
Are any samples NRC licensable material? Yes (No)

ANALYSES REQUESTED *(attach list or use quote number)*

SAMPLE IDENTIFICATION	DATE:TIME	Matrix	# of Containers	504-IC
GGOOSE 547	11-11-09:1556	GW	1	X
TM-06 MILLER	11-12-09:1034	GW	1	X
NESS	11-12-09:1240	GW	1	X

Matrix: SW (Surface Water) · GW (Ground Water) · WW (Waste Water) · DW (Drinking Water) · SL (Sludge) · SO (Soil) · OL (Oil) · Other (Specify)

REMARKS

Please refer to ACZ's terms & conditions located on the reverse side of this COC.

RELINQUISHED BY:	DATE:TIME	RECEIVED BY:	DATE:TIME
Travis Taylor	11-12-09:1430		
		11/12/09	10:34

FRMAD050.01.15.09 White - Return with sample. Yellow - Retain for your records.

ACZ Laboratories, Inc.
2773 Downhill Drive Steamboat Springs, CO 80487 (800) 334-5493

Analytical Report

December 08, 2009

Report to:
Dan Simpson
Hydro Geo Chem, Inc.
51 West Wetmore Road Suite 101
Tuscon, AZ 85705

Bill to:
Accounts Payable
Hydro Geo Chem, Inc.
P. O. Box 97220
Phoenix, AZ 85060

cc: Jim Norris

Project ID: 872000 5.0
ACZ Project ID: L79527

Dan Simpson:

Enclosed are the analytical results for sample(s) submitted to ACZ Laboratories, Inc. (ACZ) on November 19, 2009. This project has been assigned to ACZ's project number, L79527. Please reference this number in all future inquiries.

All analyses were performed according to ACZ's Quality Assurance Plan. The enclosed results relate only to the samples received under L79527. Each section of this report has been reviewed and approved by the appropriate Laboratory Supervisor, or a qualified substitute.

Except as noted, the test results for the methods and parameters listed on ACZ's current NELAC certificate letter (#ACZ) meet all requirements of NELAC.

This report shall be used or copied only in its entirety. ACZ is not responsible for the consequences arising from the use of a partial report.

All samples and sub-samples associated with this project will be disposed of after January 08, 2010. If the samples are determined to be hazardous, additional charges apply for disposal (typically less than $10/sample). If you would like the samples to be held longer than ACZ's stated policy or to be returned, please contact your Project Manager or Customer Service Representative for further details and associated costs. ACZ retains analytical reports for five years.

If you have any questions or other needs, please contact your Project Manager.

S. Habermehl

Scott Habermehl has reviewed
and approved this report.

ACZ Laboratories, Inc.
2773 Downhill Drive Steamboat Springs, CO 80487 (800) 334-5493

Inorganic Analytical Results

Hydro Geo Chem, Inc.
Project ID: 872000 5.0
Sample ID: NWC-04

ACZ Sample ID: ***L79527-01***
Date Sampled: *11/18/09 10:27*
Date Received: *11/19/09*
Sample Matrix: *Ground Water*

Wet Chemistry

Parameter	EPA Method	Result	Qual	XQ	Units	MDL	PQL	Date	Analyst
Sulfate	M300.0 - Ion Chromatography	191			mg/L	2	8	12/07/09 13:30	aml

Arizona license number: AZ0102

Report Header Explanations

Batch	A distinct set of samples analyzed at a specific time
Found	Value of the QC Type of interest
Limit	Upper limit for RPD, in %.
Lower	Lower Recovery Limit, in % (except for LCSS, mg/Kg)
MDL	Method Detection Limit. Same as Minimum Reporting Limit. Allows for instrument and annual fluctuations.
PCN/SCN	A number assigned to reagents/standards to trace to the manufacturer's certificate of analysis
PQL	Practical Quantitation Limit, typically 5 times the MDL.
QC	True Value of the Control Sample or the amount added to the Spike
Rec	Amount of the true value or spike added recovered, in % (except for LCSS, mg/Kg)
RPD	Relative Percent Difference, calculation used for Duplicate QC Types
Upper	Upper Recovery Limit, in % (except for LCSS, mg/Kg)
Sample	Value of the Sample of interest

QC Sample Types

AS	Analytical Spike (Post Digestion)	LCSWD	Laboratory Control Sample - Water Duplicate
ASD	Analytical Spike (Post Digestion) Duplicate	LFB	Laboratory Fortified Blank
CCB	Continuing Calibration Blank	LFM	Laboratory Fortified Matrix
CCV	Continuing Calibration Verification standard	LFMD	Laboratory Fortified Matrix Duplicate
DUP	Sample Duplicate	LRB	Laboratory Reagent Blank
ICB	Initial Calibration Blank	MS	Matrix Spike
ICV	Initial Calibration Verification standard	MSD	Matrix Spike Duplicate
ICSAB	Inter-element Correction Standard - A plus B solutions	PBS	Prep Blank - Soil
LCSS	Laboratory Control Sample - Soil	PBW	Prep Blank - Water
LCSSD	Laboratory Control Sample - Soil Duplicate	PQV	Practical Quantitation Verification standard
LCSW	Laboratory Control Sample - Water	SDL	Serial Dilution

QC Sample Type Explanations

Blanks	Verifies that there is no or minimal contamination in the prep method or calibration procedure.
Control Samples	Verifies the accuracy of the method, including the prep procedure.
Duplicates	Verifies the precision of the instrument and/or method.
Spikes/Fortified Matrix	Determines sample matrix interferences, if any.
Standard	Verifies the validity of the calibration.

ACZ Qualifiers (Qual)

B	Analyte concentration detected at a value between MDL and PQL. The associated value is an estimated quantity.
H	Analysis exceeded method hold time. pH is a field test with an immediate hold time.
U	The material was analyzed for, but was not detected above the level of the associated value. The associated value is either the sample quantitation limit or the sample detection limit.

Method References

(1)	EPA 600/4-83-020. Methods for Chemical Analysis of Water and Wastes, March 1983.
(2)	EPA 600/R-93-100. Methods for the Determination of Inorganic Substances in Environmental Samples, August 1993.
(3)	EPA 600/R-94-111. Methods for the Determination of Metals in Environmental Samples - Supplement I, May 1994.
(5)	EPA SW-846. Test Methods for Evaluating Solid Waste, Third Edition with Update III, December 1996.
(6)	Standard Methods for the Examination of Water and Wastewater, 19th edition, 1995 & 20th edition (1998).

Comments

(1)	QC results calculated from raw data. Results may vary slightly if the rounded values are used in the calculations.
(2)	Soil, Sludge, and Plant matrices for Inorganic analyses are reported on a dry weight basis.
(3)	Animal matrices for Inorganic analyses are reported on an "as received" basis.

For a complete list of ACZ's Extended Qualifiers, please click: http://www.acz.com/public/extquallist.pdf

Hydro Geo Chem, Inc.
Project ID: 872000 5.0

ACZ Project ID: ***L79527***

Sulfate M300.0 - Ion Chromatography

ACZ ID	Type	Analyzed	PCN/SCN	QC	Sample	Found	Units	Rec	Lower	Upper	RPD	Limit	Qual
WG274850													
WG274850ICV	ICV	11/25/09 14:50	WI091017-1	50.2		49.54	mg/L	98.7	90	110			
WG274850ICB	ICB	11/25/09 15:11				U	mg/L		-1.5	1.5			
WG275044													
WG275044LFB	LFB	12/04/09 16:51	WI091109-1	30		28.32	mg/L	94.4	90	110			
L79424-01AS	AS	12/04/09 17:33	WI091109-1	30	10.7	41.27	mg/L	101.9	90	110			
L79424-01DUP	DUP	12/04/09 17:54			10.7	10.81	mg/L				1	20	

ACZ Laboratories, Inc.
2773 Downhill Drive Steamboat Springs, CO 80487 (800) 334-5493

Inorganic Extended Qualifier Report

Hydro Geo Chem, Inc.

ACZ Project ID: ***L79527***

ACZ ID	WORKNUM	PARAMETER	METHOD	QUAL	DESCRIPTION

No extended qualifiers associated with this analysis

Certification Qualifiers

Hydro Geo Chem, Inc.

ACZ Project ID: ***L79527***

No certification qualifiers associated with this analysis

ACZ Laboratories, Inc.
2773 Downhill Drive Steamboat Springs, CO 80487 (800) 334-5493

Sample Receipt

Hydro Geo Chem, Inc.
872000 5.0

ACZ Project ID: L79527
Date Received: 11/19/09 0:00
Received By: gac
Date Printed: 11/20/2009

Receipt Verification

	YES	NO	NA
1) Does this project require special handling procedures such as CLP protocol?			X
2) Are the custody seals on the cooler intact?	X		
3) Are the custody seals on the sample containers intact?			X
4) Is there a Chain of Custody or other directive shipping papers present?	X		
5) Is the Chain of Custody complete?	X		
6) Is the Chain of Custody in agreement with the samples received?	X		
7) Is there enough sample for all requested analyses?	X		
8) Are all samples within holding times for requested analyses?	X		
9) Were all sample containers received intact?	X		
10) Are the temperature blanks present?			X
11) Are the trip blanks (VOA and/or Cyanide) present?			X
12) Are samples requiring no headspace, headspace free?			X
13) Do the samples that require a Foreign Soils Permit have one?			X

Exceptions: If you answered no to any of the above questions, please describe

N/A

Contact (For any discrepancies, the client must be contacted)

N/A

Shipping Containers

Cooler Id		Temp (°C)	Rad (µR/hr)
NA9812		2.7	15

Client must contact ACZ Project Manager if analysis should not proceed for samples received outside of thermal preservation acceptance criteria.

Notes

ACZ Laboratories, Inc.
2773 Downhill Drive Steamboat Springs, CO 80487 (800) 334-5493

Sample Receipt

Hydro Geo Chem, Inc.
872000 5.0

ACZ Project ID: L79527
Date Received: 11/19/09 0:00
Received By: gac

Sample Container Preservation

SAMPLE	CLIENT ID	R < 2	G < 2	BK < 2	Y< 2	YG< 2	B< 2	O < 2	T >12	N/A	RAD	ID
L79527-01	NWC-04									X		

Sample Container Preservation Legend

Abbreviation	Description	Container Type	Preservative/Limits
R	Raw/Nitric	RED	pH must be < 2
B	Filtered/Sulfuric	BLUE	pH must be < 2
BK	Filtered/Nitric	BLACK	pH must be < 2
G	Filtered/Nitric	GREEN	pH must be < 2
O	Raw/Sulfuric	ORANGE	pH must be < 2
P	Raw/NaOH	PURPLE	pH must be > 12 *
T	Raw/NaOH Zinc Acetate	TAN	pH must be > 12
Y	Raw/Sulfuric	YELLOW	pH must be < 2
YG	Raw/Sulfuric	YELLOW GLASS	pH must be < 2
N/A	No preservative needed	Not applicable	
RAD	Gamma/Beta dose rate	Not applicable	must be < 250 µR/hr

* pH check performed by analyst prior to sample preparation

Sample IDs Reviewed By: gac

ACZ Laboratories, Inc. L79527

2773 Downhill Drive Steamboat Springs, CO 80487 (800) 334-5493

CHAIN of CUSTODY

Report to:

Name: Dan Simpson
Company: Hydro Geo Chem, Inc
E-mail:

Address: 51 W. Wetmore Rd
Tucson, AZ 85705
Telephone: 520-293-1500 x-133

Copy of Report to:

Name: Jim Norris
Company: HGC, Inc

E-mail: Jimn@hgcinc.com
Telephone: 520-293-1500 x-112

Invoice to:

Name: Dan Simpson
Company: Hydro Geo Chem, Inc
E-mail:

Address: 51 W. Wetmore Rd
Tucson, AZ 85705
Telephone: 520-293-1500 x-133

If sample(s) received past holding time (HT), or if insufficient HT remains to complete analysis before expiration, shall ACZ proceed with requested short HT analyses? YES [X] NO [ ]
If "NO" then ACZ will contact client for further instruction. If neither "YES" nor "NO" is indicated, ACZ will proceed with the requested analyses, even if HT is expired, and data will be qualified.

Are samples for CO DW Compliance Monitoring? YES [ ] NO [X]
If yes, please include state forms. Results will be reported to PQL.

PROJECT INFORMATION

Quote #: 504-IC
Project/PO #: 872000 5.0
Reporting state for compliance testing: AZ
Sampler's Name: Travis Taylor
Are any samples NRC licensable material? Yes (No)

ANALYSES REQUESTED *(attach list or use quote number)*

SAMPLE IDENTIFICATION	DATE:TIME	Matrix	# of Containers	504-IC
NWC-04	11-18-09:1027	GW	1	X

Matrix: SW (Surface Water) · GW (Ground Water) · WW (Waste Water) · DW (Drinking Water) · SL (Sludge) · SO (Soil) · OL (Oil) · Other (Specify)

REMARKS

Please refer to ACZ's terms & conditions located on the reverse side of this COC.

RELINQUISHED BY:	DATE:TIME	RECEIVED BY:	DATE:TIME
Travis Taylor	11-18-09:1132		
			11/19/09 10:34

FRMAD050.01.15.09 White - Return with sample. Yellow - Retain for your records.

ACZ Laboratories, Inc.
2773 Downhill Drive Steamboat Springs, CO 80487 (800) 334-5493

Analytical Report

December 22, 2009

Report to:
Dan Simpson
Hydro Geo Chem, Inc.
51 West Wetmore Road Suite 101
Tuscon, AZ 85705

Bill to:
Accounts Payable
Hydro Geo Chem, Inc.
P. O. Box 97220
Phoenix, AZ 85060

Project ID: 87200005.0
ACZ Project ID: L79940

Dan Simpson:

Enclosed are the analytical results for sample(s) submitted to ACZ Laboratories, Inc. (ACZ) on December 17, 2009. This project has been assigned to ACZ's project number, L79940. Please reference this number in all future inquiries.

All analyses were performed according to ACZ's Quality Assurance Plan. The enclosed results relate only to the samples received under L79940. Each section of this report has been reviewed and approved by the appropriate Laboratory Supervisor, or a qualified substitute.

Except as noted, the test results for the methods and parameters listed on ACZ's current NELAC certificate letter (#ACZ) meet all requirements of NELAC.

This report shall be used or copied only in its entirety. ACZ is not responsible for the consequences arising from the use of a partial report.

All samples and sub-samples associated with this project will be disposed of after January 22, 2010. If the samples are determined to be hazardous, additional charges apply for disposal (typically less than $10/sample). If you would like the samples to be held longer than ACZ's stated policy or to be returned, please contact your Project Manager or Customer Service Representative for further details and associated costs. ACZ retains analytical reports for five years.

If you have any questions or other needs, please contact your Project Manager.

S. Habermehl

Scott Habermehl has reviewed
and approved this report.

ACZ Laboratories, Inc.
2773 Downhill Drive Steamboat Springs, CO 80487 (800) 334-5493

Inorganic Analytical Results

Hydro Geo Chem, Inc.
Project ID: 87200005.0
Sample ID: NWC-04

ACZ Sample ID: ***L79940-01***
Date Sampled: *12/16/09 11:29*
Date Received: *12/17/09*
Sample Matrix: *Ground Water*

Wet Chemistry

Parameter	EPA Method	Result	Qual	XQ	Units	MDL	PQL	Date	Analyst
Sulfate	375.4 - Turbidimetric	193		*	mg/L	5	30	12/21/09 14:30	aml

Arizona license number: AZ0102

Report Header Explanations

Batch	A distinct set of samples analyzed at a specific time
Found	Value of the QC Type of interest
Limit	Upper limit for RPD, in %.
Lower	Lower Recovery Limit, in % (except for LCSS, mg/Kg)
MDL	Method Detection Limit. Same as Minimum Reporting Limit. Allows for instrument and annual fluctuations.
PCN/SCN	A number assigned to reagents/standards to trace to the manufacturer's certificate of analysis
PQL	Practical Quantitation Limit, typically 5 times the MDL.
QC	True Value of the Control Sample or the amount added to the Spike
Rec	Amount of the true value or spike added recovered, in % (except for LCSS, mg/Kg)
RPD	Relative Percent Difference, calculation used for Duplicate QC Types
Upper	Upper Recovery Limit, in % (except for LCSS, mg/Kg)
Sample	Value of the Sample of interest

QC Sample Types

AS	Analytical Spike (Post Digestion)	LCSWD	Laboratory Control Sample - Water Duplicate
ASD	Analytical Spike (Post Digestion) Duplicate	LFB	Laboratory Fortified Blank
CCB	Continuing Calibration Blank	LFM	Laboratory Fortified Matrix
CCV	Continuing Calibration Verification standard	LFMD	Laboratory Fortified Matrix Duplicate
DUP	Sample Duplicate	LRB	Laboratory Reagent Blank
ICB	Initial Calibration Blank	MS	Matrix Spike
ICV	Initial Calibration Verification standard	MSD	Matrix Spike Duplicate
ICSAB	Inter-element Correction Standard - A plus B solutions	PBS	Prep Blank - Soil
LCSS	Laboratory Control Sample - Soil	PBW	Prep Blank - Water
LCSSD	Laboratory Control Sample - Soil Duplicate	PQV	Practical Quantitation Verification standard
LCSW	Laboratory Control Sample - Water	SDL	Serial Dilution

QC Sample Type Explanations

Blanks	Verifies that there is no or minimal contamination in the prep method or calibration procedure.
Control Samples	Verifies the accuracy of the method, including the prep procedure.
Duplicates	Verifies the precision of the instrument and/or method.
Spikes/Fortified Matrix	Determines sample matrix interferences, if any.
Standard	Verifies the validity of the calibration.

ACZ Qualifiers (Qual)

B	Analyte concentration detected at a value between MDL and PQL. The associated value is an estimated quantity.
H	Analysis exceeded method hold time. pH is a field test with an immediate hold time.
U	The material was analyzed for, but was not detected above the level of the associated value. The associated value is either the sample quantitation limit or the sample detection limit.

Method References

(1)	EPA 600/4-83-020. Methods for Chemical Analysis of Water and Wastes, March 1983.
(2)	EPA 600/R-93-100. Methods for the Determination of Inorganic Substances in Environmental Samples, August 1993.
(3)	EPA 600/R-94-111. Methods for the Determination of Metals in Environmental Samples - Supplement I, May 1994.
(5)	EPA SW-846. Test Methods for Evaluating Solid Waste, Third Edition with Update III, December 1996.
(6)	Standard Methods for the Examination of Water and Wastewater, 19th edition, 1995 & 20th edition (1998).

Comments

(1)	QC results calculated from raw data. Results may vary slightly if the rounded values are used in the calculations.
(2)	Soil, Sludge, and Plant matrices for Inorganic analyses are reported on a dry weight basis.
(3)	Animal matrices for Inorganic analyses are reported on an "as received" basis.

For a complete list of ACZ's Extended Qualifiers, please click: http://www.acz.com/public/extquallist.pdf

Hydro Geo Chem, Inc.
Project ID: 87200005.0

ACZ Project ID: ***L79940***

Sulfate 375.4 - Turbidimetric

ACZ ID	Type	Analyzed	PCN/SCN	QC	Sample	Found	Units	Rec	Lower	Upper	RPD	Limit	Qual
WG275961													
WG275961ICB	ICB	12/21/09 11:46				U	mg/L		-3	3			
WG275961ICV	ICV	12/21/09 11:46	WI091221-2	20.08		21.1	mg/L	105.1	90	110			
WG275961LFB	LFB	12/21/09 14:23	WI091020-3	10		9.4	mg/L	94	90	110			
L79936-01AS	AS	12/21/09 14:35	SO4TURB20	10	760	752	mg/L	-80	90	110			M3
L79813-03DUP	DUP	12/21/09 15:18			330	350	mg/L				5.9	20	

Inorganic Extended Qualifier Report

Hydro Geo Chem, Inc.

ACZ Project ID: ***L79940***

ACZ ID	WORKNUM	PARAMETER	METHOD	QUAL	DESCRIPTION
L79940-01	WG275961	Sulfate	375.4 - Turbidimetric	M3	The spike recovery value is unusable since the analyte concentration in the sample is disproportionate to the spike level. The recovery of the associated control sample (LCS or LFB) was acceptable.

Wet Chemistry

The following parameters are not offered for certification or are not covered by AZ certificate #AZ0102.

Sulfate	375.4 - Turbidimetric

ACZ Laboratories, Inc.
2773 Downhill Drive Steamboat Springs, CO 80487 (800) 334-5493

Sample Receipt

Hydro Geo Chem, Inc.

ACZ Project ID: L79940
Date Received: 11:30:26 AM
Received By:
Date Printed: 12/17/2009

Receipt Verification

	YES	NO	NA
1) Does this project require special handling procedures such as CLP protocol?			X
2) Are the custody seals on the cooler intact?			X
3) Are the custody seals on the sample containers intact?			X
4) Is there a Chain of Custody or other directive shipping papers present?	X		
5) Is the Chain of Custody complete?	X		
6) Is the Chain of Custody in agreement with the samples received?	X		
7) Is there enough sample for all requested analyses?	X		
8) Are all samples within holding times for requested analyses?	X		
9) Were all sample containers received intact?	X		
10) Are the temperature blanks present?			X
11) Is the trip blank for Cyanide present?			X
12) Is the trip blank for VOA present?			X
13) Are samples requiring no headspace, headspace free?			X
14) Do the samples that require a Foreign Soils Permit have one?			X

Exceptions: If you answered no to any of the above questions, please describe

N/A

Contact (For any discrepancies, the client must be contacted)

N/A

Shipping Containers

Cooler Id	Temp (°C)	Rad (µR/hr)
NA9978	4	17

Client must contact ACZ Project Manager if analysis should not proceed for samples received outside of thermal preservation acceptance criteria.

Notes

ACZ Laboratories, Inc.
2773 Downhill Drive Steamboat Springs, CO 80487 (800) 334-5493

Sample Receipt

Hydro Geo Chem, Inc.

ACZ Project ID: L79940
Date Received: 11:30:26 AM
Received By:

Sample Container Preservation

SAMPLE	CLIENT ID	R < 2	G < 2	BK < 2	Y< 2	YG< 2	B< 2	O < 2	T >12	N/A	RAD	ID
L79940-01	NWC-04									X		

Sample Container Preservation Legend

Abbreviation	Description	Container Type	Preservative/Limits
R	Raw/Nitric	RED	pH must be < 2
B	Filtered/Sulfuric	BLUE	pH must be < 2
BK	Filtered/Nitric	BLACK	pH must be < 2
G	Filtered/Nitric	GREEN	pH must be < 2
O	Raw/Hydrochloric	ORANGE	pH must be < 2
P	Raw/NaOH	PURPLE	pH must be > 12 *
T	Raw/NaOH Zinc Acetate	TAN	pH must be > 12
Y	Raw/Sulfuric	YELLOW	pH must be < 2
YG	Raw/Sulfuric	YELLOW GLASS	pH must be < 2
N/A	No preservative needed	Not applicable	
RAD	Gamma/Beta dose rate	Not applicable	must be < 250 µR/hr

* pH check performed by analyst prior to sample preparation

Sample IDs Reviewed By: _____

ACZ Laboratories, Inc. C79946

2773 Downhill Drive Steamboat Springs, CO 80487 (800) 334-5493

CHAIN of CUSTODY

Report to:

Name: Dan Simpson
Company: Hydro Geo Chem, Inc.
E-mail:
Address: 51 W. Wetmore Rd
Tucson, AZ 85705
Telephone: 520-293-1500 x-133

Copy of Report to:

Name:
Company:
E-mail:
Telephone:

Invoice to:

Name: Dan Simpson
Company: HGC, Inc
E-mail:
Address: 51 W. Wetmore Rd
Tucson, AZ 85705
Telephone: 520-293-1500 x-133

If sample(s) received past holding time (HT), or if insufficient HT remains to complete analysis before expiration, shall ACZ proceed with requested short HT analyses? YES [X] NO [ ]
If "NO" then ACZ will contact client for further instruction. If neither "YES" nor "NO" is indicated, ACZ will proceed with the requested analyses, even if HT is expired, and data will be qualified.

Are samples for CO DW Compliance Monitoring? YES [ ] NO [X]
If yes, please include state forms. Results will be reported to PQL.

PROJECT INFORMATION

Quote #: ~~872000 5.0~~ 504-IC
Project/PO #: 872000 5.0
Reporting state for compliance testing: AZ
Sampler's Name: Travis Taylor
Are any samples NRC licensable material? Yes (No)

ANALYSES REQUESTED *(attach list or use quote number)*

SAMPLE IDENTIFICATION	DATE:TIME	Matrix	# of Containers	504-IC
NWC-04	12-16-09:1129	GW	1	X

Matrix: SW (Surface Water) · GW (Ground Water) · WW (Waste Water) · DW (Drinking Water) · SL (Sludge) · SO (Soil) · OL (Oil) · Other (Specify)

REMARKS

1 Week Turn Around
Monthly Sulfate Trend Sampling

Please refer to ACZ's terms & conditions located on the reverse side of this COC.

RELINQUISHED BY:	DATE:TIME	RECEIVED BY:	DATE:TIME
Travis Taylor	12-16-09:1385	[signature]	12.17.09 11:30

FRMAD050.01.15.09 White - Return with sample. Yellow - Retain for your records.

ACZ Laboratories, Inc.
2773 Downhill Drive Steamboat Springs, CO 80487 (800) 334-5493

Analytical Report

December 22, 2009

Report to:
Dan Simpson
Hydro Geo Chem, Inc.
51 West Wetmore Road Suite 101
Tuscon, AZ 85705

Bill to:
Accounts Payable
Hydro Geo Chem, Inc.
P. O. Box 97220
Phoenix, AZ 85060

Project ID: 87200002.2
ACZ Project ID: L79941

Dan Simpson:

Enclosed are the analytical results for sample(s) submitted to ACZ Laboratories, Inc. (ACZ) on December 17, 2009. This project has been assigned to ACZ's project number, L79941. Please reference this number in all future inquiries.

All analyses were performed according to ACZ's Quality Assurance Plan. The enclosed results relate only to the samples received under L79941. Each section of this report has been reviewed and approved by the appropriate Laboratory Supervisor, or a qualified substitute.

Except as noted, the test results for the methods and parameters listed on ACZ's current NELAC certificate letter (#ACZ) meet all requirements of NELAC.

This report shall be used or copied only in its entirety. ACZ is not responsible for the consequences arising from the use of a partial report.

All samples and sub-samples associated with this project will be disposed of after January 22, 2010. If the samples are determined to be hazardous, additional charges apply for disposal (typically less than $10/sample). If you would like the samples to be held longer than ACZ's stated policy or to be returned, please contact your Project Manager or Customer Service Representative for further details and associated costs. ACZ retains analytical reports for five years.

If you have any questions or other needs, please contact your Project Manager.

S. Habermehl

Scott Habermehl has reviewed
and approved this report.

ACZ Laboratories, Inc.
2773 Downhill Drive Steamboat Springs, CO 80487 (800) 334-5493

Inorganic Analytical Results

Hydro Geo Chem, Inc.
Project ID: 87200002.2
Sample ID: BURKE

ACZ Sample ID: ***L79941-01***
Date Sampled: *12/16/09 12:38*
Date Received: *12/17/09*
Sample Matrix: *Ground Water*

Wet Chemistry

Parameter	EPA Method	Result	Qual	XQ	Units	MDL	PQL	Date	Analyst
Sulfate	375.4 - Turbidimetric	26		*	mg/L	1	5	12/21/09 14:23	aml

Arizona license number: AZ0102

** Please refer to Qualifier Reports for details.*

Report Header Explanations

Batch	A distinct set of samples analyzed at a specific time
Found	Value of the QC Type of interest
Limit	Upper limit for RPD, in %.
Lower	Lower Recovery Limit, in % (except for LCSS, mg/Kg)
MDL	Method Detection Limit. Same as Minimum Reporting Limit. Allows for instrument and annual fluctuations.
PCN/SCN	A number assigned to reagents/standards to trace to the manufacturer's certificate of analysis
PQL	Practical Quantitation Limit, typically 5 times the MDL.
QC	True Value of the Control Sample or the amount added to the Spike
Rec	Amount of the true value or spike added recovered, in % (except for LCSS, mg/Kg)
RPD	Relative Percent Difference, calculation used for Duplicate QC Types
Upper	Upper Recovery Limit, in % (except for LCSS, mg/Kg)
Sample	Value of the Sample of interest

QC Sample Types

AS	Analytical Spike (Post Digestion)	LCSWD	Laboratory Control Sample - Water Duplicate
ASD	Analytical Spike (Post Digestion) Duplicate	LFB	Laboratory Fortified Blank
CCB	Continuing Calibration Blank	LFM	Laboratory Fortified Matrix
CCV	Continuing Calibration Verification standard	LFMD	Laboratory Fortified Matrix Duplicate
DUP	Sample Duplicate	LRB	Laboratory Reagent Blank
ICB	Initial Calibration Blank	MS	Matrix Spike
ICV	Initial Calibration Verification standard	MSD	Matrix Spike Duplicate
ICSAB	Inter-element Correction Standard - A plus B solutions	PBS	Prep Blank - Soil
LCSS	Laboratory Control Sample - Soil	PBW	Prep Blank - Water
LCSSD	Laboratory Control Sample - Soil Duplicate	PQV	Practical Quantitation Verification standard
LCSW	Laboratory Control Sample - Water	SDL	Serial Dilution

QC Sample Type Explanations

Blanks	Verifies that there is no or minimal contamination in the prep method or calibration procedure.
Control Samples	Verifies the accuracy of the method, including the prep procedure.
Duplicates	Verifies the precision of the instrument and/or method.
Spikes/Fortified Matrix	Determines sample matrix interferences, if any.
Standard	Verifies the validity of the calibration.

ACZ Qualifiers (Qual)

B	Analyte concentration detected at a value between MDL and PQL. The associated value is an estimated quantity.
H	Analysis exceeded method hold time. pH is a field test with an immediate hold time.
U	The material was analyzed for, but was not detected above the level of the associated value. The associated value is either the sample quantitation limit or the sample detection limit.

Method References

(1)	EPA 600/4-83-020. Methods for Chemical Analysis of Water and Wastes, March 1983.
(2)	EPA 600/R-93-100. Methods for the Determination of Inorganic Substances in Environmental Samples, August 1993.
(3)	EPA 600/R-94-111. Methods for the Determination of Metals in Environmental Samples - Supplement I, May 1994.
(5)	EPA SW-846. Test Methods for Evaluating Solid Waste, Third Edition with Update III, December 1996.
(6)	Standard Methods for the Examination of Water and Wastewater, 19th edition, 1995 & 20th edition (1998).

Comments

(1)	QC results calculated from raw data. Results may vary slightly if the rounded values are used in the calculations.
(2)	Soil, Sludge, and Plant matrices for Inorganic analyses are reported on a dry weight basis.
(3)	Animal matrices for Inorganic analyses are reported on an "as received" basis.

For a complete list of ACZ's Extended Qualifiers, please click: http://www.acz.com/public/extquallist.pdf

Hydro Geo Chem, Inc.
Project ID: 87200002.2

ACZ Project ID: ***L79941***

Sulfate 375.4 - Turbidimetric

ACZ ID	Type	Analyzed	PCN/SCN	QC	Sample	Found	Units	Rec	Lower	Upper	RPD	Limit	Qual
WG275961													
WG275961ICB	ICB	12/21/09 11:46				U	mg/L		-3	3			
WG275961ICV	ICV	12/21/09 11:46	WI091221-2	20.08		21.1	mg/L	105.1	90	110			
WG275961LFB	LFB	12/21/09 14:23	WI091020-3	10		9.4	mg/L	94	90	110			
L79936-01AS	AS	12/21/09 14:35	SO4TURB20	10	760	752	mg/L	-80	90	110			M3
L79813-03DUP	DUP	12/21/09 15:18			330	350	mg/L				5.9	20	

ACZ Laboratories, Inc.
2773 Downhill Drive Steamboat Springs, CO 80487 (800) 334-5493

Inorganic Extended Qualifier Report

Hydro Geo Chem, Inc.

ACZ Project ID: ***L79941***

ACZ ID	WORKNUM	PARAMETER	METHOD	QUAL	DESCRIPTION
L79941-01	WG275961	Sulfate	375.4 - Turbidimetric	M3	The spike recovery value is unusable since the analyte concentration in the sample is disproportionate to the spike level. The recovery of the associated control sample (LCS or LFB) was acceptable.

Wet Chemistry

The following parameters are not offered for certification or are not covered by AZ certificate #AZ0102.

Sulfate	375.4 - Turbidimetric

ACZ Laboratories, Inc.
2773 Downhill Drive Steamboat Springs, CO 80487 (800) 334-5493

Sample Receipt

Hydro Geo Chem, Inc.

ACZ Project ID: L79941
Date Received: 11:30:26 AM
Received By:
Date Printed: 12/17/2009

Receipt Verification

	YES	NO	NA
1) Does this project require special handling procedures such as CLP protocol?			X
2) Are the custody seals on the cooler intact?			X
3) Are the custody seals on the sample containers intact?			X
4) Is there a Chain of Custody or other directive shipping papers present?	X		
5) Is the Chain of Custody complete?	X		
6) Is the Chain of Custody in agreement with the samples received?	X		
7) Is there enough sample for all requested analyses?	X		
8) Are all samples within holding times for requested analyses?	X		
9) Were all sample containers received intact?	X		
10) Are the temperature blanks present?			X
11) Is the trip blank for Cyanide present?			X
12) Is the trip blank for VOA present?			X
13) Are samples requiring no headspace, headspace free?			X
14) Do the samples that require a Foreign Soils Permit have one?			X

Exceptions: If you answered no to any of the above questions, please describe

N/A

Contact (For any discrepancies, the client must be contacted)

N/A

Shipping Containers

Cooler Id	Temp (°C)	Rad (µR/hr)
NA9978	4	17

Client must contact ACZ Project Manager if analysis should not proceed for samples received outside of thermal preservation acceptance criteria.

Notes

ACZ Laboratories, Inc.
2773 Downhill Drive Steamboat Springs, CO 80487 (800) 334-5493

Sample Receipt

Hydro Geo Chem, Inc.

ACZ Project ID: L79941
Date Received: 11:30:26 AM
Received By:

Sample Container Preservation

SAMPLE	CLIENT ID	R < 2	G < 2	BK < 2	Y< 2	YG< 2	B< 2	O < 2	T >12	N/A	RAD	ID
L79941-01	BURKE									X		

Sample Container Preservation Legend

Abbreviation	Description	Container Type	Preservative/Limits
R	Raw/Nitric	RED	pH must be < 2
B	Filtered/Sulfuric	BLUE	pH must be < 2
BK	Filtered/Nitric	BLACK	pH must be < 2
G	Filtered/Nitric	GREEN	pH must be < 2
O	Raw/Hydrochloric	ORANGE	pH must be < 2
P	Raw/NaOH	PURPLE	pH must be > 12 *
T	Raw/NaOH Zinc Acetate	TAN	pH must be > 12
Y	Raw/Sulfuric	YELLOW	pH must be < 2
YG	Raw/Sulfuric	YELLOW GLASS	pH must be < 2
N/A	No preservative needed	Not applicable	
RAD	Gamma/Beta dose rate	Not applicable	must be < 250 µR/hr

* pH check performed by analyst prior to sample preparation

Sample IDs Reviewed By: _____

ACZ Laboratories, Inc. L79941

2773 Downhill Drive Steamboat Springs, CO 80487 (800) 334-5493

CHAIN of CUSTODY

Report to:

Name: Dan Simpson
Company: Hydro Geo Chem, Inc.
E-mail:
Address: 51 W. Wetmore Rd
Tucson, AZ 85705
Telephone: 520-293-1500 X-133

Copy of Report to:

Name:
Company:
E-mail:
Telephone:

Invoice to:

Name: Dan Simpson
Company: HGC, Inc
E-mail:
Address: 51 W. Wetmore Rd
Tucson, AZ 85705
Telephone: 520-293-1500 X-133

If sample(s) received past holding time (HT), or if insufficient HT remains to complete analysis before expiration, shall ACZ proceed with requested short HT analyses? YES [X] NO [ ]
If "NO" then ACZ will contact client for further instruction. If neither "YES" nor "NO" is indicated, ACZ will proceed with the requested analyses, even if HT is expired, and data will be qualified.

Are samples for CO DW Compliance Monitoring? YES [ ] NO [X]
If yes, please include state forms. Results will be reported to PQL.

PROJECT INFORMATION

Quote #: S04-IC
Project/PO #: 8720000 ~~[illegible]~~ 2.2
Reporting state for compliance testing: AZ
Sampler's Name: Travis Taylor
Are any samples NRC licensable material? Yes (No)

ANALYSES REQUESTED *(attach list or use quote number)*

SAMPLE IDENTIFICATION	DATE:TIME	Matrix	# of Containers	S04-IC							
BURKE	12-16-09:1238	GW	1	X							

Matrix: SW (Surface Water) · GW (Ground Water) · WW (Waste Water) · DW (Drinking Water) · SL (Sludge) · SO (Soil) · OL (Oil) · Other (Specify)

REMARKS

1 week Turn Around

Please refer to ACZ's terms & conditions located on the reverse side of this COC.

RELINQUISHED BY:	DATE:TIME	RECEIVED BY:	DATE:TIME
Travis Taylor	12-16-09:1305	[signature] 12-17-09	11:20

FRMAD050.01.15.09 White - Return with sample. Yellow - Retain for your records.

ACZ Laboratories, Inc.
2773 Downhill Drive Steamboat Springs, CO 80487 (800) 334-5493

Analytical Report

December 28, 2009

Report to:
Dan Simpson
Hydro Geo Chem, Inc.
51 West Wetmore Road Suite 101
Tuscon, AZ 85705

Bill to:
Accounts Payable
Hydro Geo Chem, Inc.
P. O. Box 97220
Phoenix, AZ 85060

Project ID: 87200002.2
ACZ Project ID: L79992

Dan Simpson:

Enclosed are the analytical results for sample(s) submitted to ACZ Laboratories, Inc. (ACZ) on December 19, 2009. This project has been assigned to ACZ's project number, L79992. Please reference this number in all future inquiries.

All analyses were performed according to ACZ's Quality Assurance Plan. The enclosed results relate only to the samples received under L79992. Each section of this report has been reviewed and approved by the appropriate Laboratory Supervisor, or a qualified substitute.

Except as noted, the test results for the methods and parameters listed on ACZ's current NELAC certificate letter (#ACZ) meet all requirements of NELAC.

This report shall be used or copied only in its entirety. ACZ is not responsible for the consequences arising from the use of a partial report.

All samples and sub-samples associated with this project will be disposed of after January 28, 2010. If the samples are determined to be hazardous, additional charges apply for disposal (typically less than $10/sample). If you would like the samples to be held longer than ACZ's stated policy or to be returned, please contact your Project Manager or Customer Service Representative for further details and associated costs. ACZ retains analytical reports for five years.

If you have any questions or other needs, please contact your Project Manager.

S. Habermehl

Scott Habermehl has reviewed
and approved this report.

ACZ Laboratories, Inc.
2773 Downhill Drive Steamboat Springs, CO 80487 (800) 334-5493

Inorganic Analytical Results

Hydro Geo Chem, Inc.
Project ID: 87200002.2
Sample ID: FULLER

ACZ Sample ID: ***L79992-01***
Date Sampled: *12/18/09 12:27*
Date Received: *12/19/09*
Sample Matrix: *Ground Water*

Metals Analysis

Parameter	EPA Method	Result	Qual	XQ	Units	MDL	PQL	Date	Analyst
Calcium, dissolved	M200.7 ICP	206			mg/L	0.2	1	12/22/09 21:10	ear
Iron, dissolved	M200.7 ICP		U		mg/L	0.02	0.05	12/22/09 21:10	ear
Magnesium, dissolved	M200.7 ICP	31.1			mg/L	0.2	1	12/22/09 21:10	ear
Manganese, dissolved	M200.7 ICP		U		mg/L	0.005	0.03	12/22/09 21:10	ear
Potassium, dissolved	M200.7 ICP	3.5			mg/L	0.3	2	12/22/09 21:10	ear
Sodium, dissolved	M200.7 ICP	46.4			mg/L	0.3	2	12/22/09 21:10	ear

Wet Chemistry

Parameter	EPA Method	Result	Qual	XQ	Units	MDL	PQL	Date	Analyst
Alkalinity as CaCO3	SM2320B - Titration								
Bicarbonate as CaCO3		193			mg/L	2	20	12/21/09 0:00	abm
Carbonate as CaCO3			U		mg/L	2	20	12/21/09 0:00	abm
Hydroxide as CaCO3			U		mg/L	2	20	12/21/09 0:00	abm
Total Alkalinity		193			mg/L	2	20	12/21/09 0:00	abm
Cation-Anion Balance	Calculation								
Cation-Anion Balance		0.7			%			12/23/09 0:00	calc
Sum of Anions		14.8			meq/L	0.1	0.5	12/23/09 0:00	calc
Sum of Cations		15.0			meq/L	0.1	0.5	12/23/09 0:00	calc
Chloride	SM4500Cl-E	35		*	mg/L	1	5	12/21/09 15:55	aml
Fluoride	SM4500F-C	0.2	B		mg/L	0.1	0.5	12/21/09 15:32	abm
Lab Filtration	SM 3030 B			*				12/21/09 15:51	jjc
Lab Filtration & Acidification	SM 3030 B			*				12/21/09 11:39	scp
Nitrate as N, dissolved	Calculation: NO3NO2 minus NO2	3.86			mg/L	0.02	0.1	12/23/09 0:00	calc
Nitrate/Nitrite as N, dissolved	M353.2 - Automated Cadmium Reduction	3.86		*	mg/L	0.02	0.1	12/19/09 14:21	pjb
Nitrite as N, dissolved	M353.2 - Automated Cadmium Reduction		U	*	mg/L	0.01	0.05	12/19/09 14:21	pjb
Residue, Filterable (TDS) @180C	SM2540C	1000			mg/L	10	20	12/21/09 12:43	abm
Sulfate	375.4 - Turbidimetric	460		*	mg/L	20	100	12/21/09 14:35	aml
TDS (calculated)	Calculation	915			mg/L	10	50	12/23/09 0:00	calc
TDS (ratio - measured/calculated)	Calculation	1.09						12/23/09 0:00	calc

Arizona license number: AZ0102

** Please refer to Qualifier Reports for details.*

ACZ Laboratories, Inc.
2773 Downhill Drive Steamboat Springs, CO 80487 (800) 334-5493

Inorganic Analytical Results

Hydro Geo Chem, Inc.
Project ID: 87200002.2
Sample ID: LOPEZ

ACZ Sample ID: ***L79992-02***
Date Sampled: *12/18/09 13:13*
Date Received: *12/19/09*
Sample Matrix: *Ground Water*

Metals Analysis

Parameter	EPA Method	Result	Qual	XQ	Units	MDL	PQL	Date	Analyst
Calcium, dissolved	M200.7 ICP	208			mg/L	0.2	1	12/22/09 21:13	ear
Iron, dissolved	M200.7 ICP		U		mg/L	0.02	0.05	12/22/09 21:13	ear
Magnesium, dissolved	M200.7 ICP	31.6			mg/L	0.2	1	12/22/09 21:13	ear
Manganese, dissolved	M200.7 ICP		U		mg/L	0.005	0.03	12/22/09 21:13	ear
Potassium, dissolved	M200.7 ICP	3.4			mg/L	0.3	2	12/22/09 21:13	ear
Sodium, dissolved	M200.7 ICP	45.7			mg/L	0.3	2	12/22/09 21:13	ear

Wet Chemistry

Parameter	EPA Method	Result	Qual	XQ	Units	MDL	PQL	Date	Analyst
Alkalinity as CaCO3	SM2320B - Titration								
Bicarbonate as CaCO3		193			mg/L	2	20	12/21/09 0:00	abm
Carbonate as CaCO3			U		mg/L	2	20	12/21/09 0:00	abm
Hydroxide as CaCO3			U		mg/L	2	20	12/21/09 0:00	abm
Total Alkalinity		193			mg/L	2	20	12/21/09 0:00	abm
Cation-Anion Balance	Calculation								
Cation-Anion Balance		2.0			%			12/23/09 0:00	calc
Sum of Anions		14.5			meq/L	0.1	0.5	12/23/09 0:00	calc
Sum of Cations		15.1			meq/L	0.1	0.5	12/23/09 0:00	calc
Chloride	SM4500Cl-E	34		*	mg/L	1	5	12/21/09 15:55	aml
Fluoride	SM4500F-C	0.2	B		mg/L	0.1	0.5	12/21/09 15:36	abm
Lab Filtration	SM 3030 B			*				12/21/09 15:52	jjc
Lab Filtration & Acidification	SM 3030 B			*				12/21/09 11:40	scp
Nitrate as N, dissolved	Calculation: NO3NO2 minus NO2	3.85			mg/L	0.02	0.1	12/23/09 0:00	calc
Nitrate/Nitrite as N, dissolved	M353.2 - Automated Cadmium Reduction	3.85		*	mg/L	0.02	0.1	12/19/09 14:23	pjb
Nitrite as N, dissolved	M353.2 - Automated Cadmium Reduction		U	*	mg/L	0.01	0.05	12/19/09 14:23	pjb
Residue, Filterable (TDS) @180C	SM2540C	1010			mg/L	10	20	12/21/09 12:43	abm
Sulfate	375.4 - Turbidimetric	450		*	mg/L	20	100	12/21/09 14:35	aml
TDS (calculated)	Calculation	906			mg/L	10	50	12/23/09 0:00	calc
TDS (ratio - measured/calculated)	Calculation	1.11						12/23/09 0:00	calc

Arizona license number: AZ0102

** Please refer to Qualifier Reports for details.*

ACZ Laboratories, Inc.
2773 Downhill Drive Steamboat Springs, CO 80487 (800) 334-5493

Inorganic Analytical Results

Hydro Geo Chem, Inc.
Project ID: 87200002.2
Sample ID: MODENA

ACZ Sample ID: ***L79992-03***
Date Sampled: *12/18/09 14:44*
Date Received: *12/19/09*
Sample Matrix: *Ground Water*

Metals Analysis

Parameter	EPA Method	Result	Qual	XQ	Units	MDL	PQL	Date	Analyst
Calcium, dissolved	M200.7 ICP	207			mg/L	0.2	1	12/22/09 21:17	ear
Iron, dissolved	M200.7 ICP		U		mg/L	0.02	0.05	12/22/09 21:17	ear
Magnesium, dissolved	M200.7 ICP	31.6			mg/L	0.2	1	12/22/09 21:17	ear
Manganese, dissolved	M200.7 ICP	0.014	B		mg/L	0.005	0.03	12/22/09 21:17	ear
Potassium, dissolved	M200.7 ICP	3.6			mg/L	0.3	2	12/22/09 21:17	ear
Sodium, dissolved	M200.7 ICP	45.3			mg/L	0.3	2	12/22/09 21:17	ear

Wet Chemistry

Parameter	EPA Method	Result	Qual	XQ	Units	MDL	PQL	Date	Analyst
Alkalinity as CaCO3	SM2320B - Titration								
Bicarbonate as CaCO3		192			mg/L	2	20	12/21/09 0:00	abm
Carbonate as CaCO3			U		mg/L	2	20	12/21/09 0:00	abm
Hydroxide as CaCO3			U		mg/L	2	20	12/21/09 0:00	abm
Total Alkalinity		192			mg/L	2	20	12/21/09 0:00	abm
Cation-Anion Balance	Calculation								
Cation-Anion Balance		0.3			%			12/23/09 0:00	calc
Sum of Anions		14.9			meq/L	0.1	0.5	12/23/09 0:00	calc
Sum of Cations		15.0			meq/L	0.1	0.5	12/23/09 0:00	calc
Chloride	SM4500Cl-E	34		*	mg/L	1	5	12/21/09 15:55	aml
Fluoride	SM4500F-C	0.1	B		mg/L	0.1	0.5	12/21/09 15:51	abm
Lab Filtration	SM 3030 B			*				12/21/09 15:53	jjc
Lab Filtration & Acidification	SM 3030 B			*				12/21/09 11:40	scp
Nitrate as N, dissolved	Calculation: NO3NO2 minus NO2	3.86			mg/L	0.02	0.1	12/23/09 0:00	calc
Nitrate/Nitrite as N, dissolved	M353.2 - Automated Cadmium Reduction	3.86		*	mg/L	0.02	0.1	12/19/09 14:24	pjb
Nitrite as N, dissolved	M353.2 - Automated Cadmium Reduction		U	*	mg/L	0.01	0.05	12/19/09 14:24	pjb
Residue, Filterable (TDS) @180C	SM2540C	1010			mg/L	10	20	12/21/09 12:44	abm
Sulfate	375.4 - Turbidimetric	470		*	mg/L	20	100	12/21/09 14:35	aml
TDS (calculated)	Calculation	924			mg/L	10	50	12/23/09 0:00	calc
TDS (ratio - measured/calculated)	Calculation	1.09						12/23/09 0:00	calc

Arizona license number: AZ0102

** Please refer to Qualifier Reports for details.*

ACZ Laboratories, Inc.
2773 Downhill Drive Steamboat Springs, CO 80487 (800) 334-5493

Inorganic Reference

Report Header Explanations

Batch	A distinct set of samples analyzed at a specific time
Found	Value of the QC Type of interest
Limit	Upper limit for RPD, in %.
Lower	Lower Recovery Limit, in % (except for LCSS, mg/Kg)
MDL	Method Detection Limit. Same as Minimum Reporting Limit. Allows for instrument and annual fluctuations.
PCN/SCN	A number assigned to reagents/standards to trace to the manufacturer's certificate of analysis
PQL	Practical Quantitation Limit, typically 5 times the MDL.
QC	True Value of the Control Sample or the amount added to the Spike
Rec	Amount of the true value or spike added recovered, in % (except for LCSS, mg/Kg)
RPD	Relative Percent Difference, calculation used for Duplicate QC Types
Upper	Upper Recovery Limit, in % (except for LCSS, mg/Kg)
Sample	Value of the Sample of interest

QC Sample Types

AS	Analytical Spike (Post Digestion)	LCSWD	Laboratory Control Sample - Water Duplicate
ASD	Analytical Spike (Post Digestion) Duplicate	LFB	Laboratory Fortified Blank
CCB	Continuing Calibration Blank	LFM	Laboratory Fortified Matrix
CCV	Continuing Calibration Verification standard	LFMD	Laboratory Fortified Matrix Duplicate
DUP	Sample Duplicate	LRB	Laboratory Reagent Blank
ICB	Initial Calibration Blank	MS	Matrix Spike
ICV	Initial Calibration Verification standard	MSD	Matrix Spike Duplicate
ICSAB	Inter-element Correction Standard - A plus B solutions	PBS	Prep Blank - Soil
LCSS	Laboratory Control Sample - Soil	PBW	Prep Blank - Water
LCSSD	Laboratory Control Sample - Soil Duplicate	PQV	Practical Quantitation Verification standard
LCSW	Laboratory Control Sample - Water	SDL	Serial Dilution

QC Sample Type Explanations

Blanks	Verifies that there is no or minimal contamination in the prep method or calibration procedure.
Control Samples	Verifies the accuracy of the method, including the prep procedure.
Duplicates	Verifies the precision of the instrument and/or method.
Spikes/Fortified Matrix	Determines sample matrix interferences, if any.
Standard	Verifies the validity of the calibration.

ACZ Qualifiers (Qual)

B	Analyte concentration detected at a value between MDL and PQL. The associated value is an estimated quantity.
H	Analysis exceeded method hold time. pH is a field test with an immediate hold time.
U	The material was analyzed for, but was not detected above the level of the associated value.
	The associated value is either the sample quantitation limit or the sample detection limit.

Method References

(1)	EPA 600/4-83-020. Methods for Chemical Analysis of Water and Wastes, March 1983.
(2)	EPA 600/R-93-100. Methods for the Determination of Inorganic Substances in Environmental Samples, August 1993.
(3)	EPA 600/R-94-111. Methods for the Determination of Metals in Environmental Samples - Supplement I, May 1994.
(5)	EPA SW-846. Test Methods for Evaluating Solid Waste, Third Edition with Update III, December 1996.
(6)	Standard Methods for the Examination of Water and Wastewater, 19th edition, 1995 & 20th edition (1998).

Comments

(1)	QC results calculated from raw data. Results may vary slightly if the rounded values are used in the calculations.
(2)	Soil, Sludge, and Plant matrices for Inorganic analyses are reported on a dry weight basis.
(3)	Animal matrices for Inorganic analyses are reported on an "as received" basis.

For a complete list of ACZ's Extended Qualifiers, please click: http://www.acz.com/public/extquallist.pdf

ACZ Laboratories, Inc.
2773 Downhill Drive Steamboat Springs, CO 80487 (800) 334-5493

Inorganic QC Summary

Hydro Geo Chem, Inc.
Project ID: 87200002.2

ACZ Project ID: ***L79992***

Alkalinity as CaCO3 SM2320B - Titration

ACZ ID	Type	Analyzed	PCN/SCN	QC	Sample	Found	Units	Rec	Lower	Upper	RPD	Limit	Qual
WG276005													
WG276005PBW1	PBW	12/21/09 16:54				U	mg/L		-20	20			
WG276005LCSW2	LCSW	12/21/09 17:07	WC091208-1	820.0001		810.5	mg/L	98.8	90	110			
WG276005PBW2	PBW	12/21/09 21:46				U	mg/L		-20	20			
WG276005LCSW5	LCSW	12/21/09 22:00	WC091208-1	820.0001		826.1	mg/L	100.7	90	110			
L79993-01DUP	DUP	12/21/09 23:34			191	192.3	mg/L				0.7	20	
WG276005LCSW8	LCSW	12/22/09 0:47	WC091208-1	820.0001		837.5	mg/L	102.1	90	110			

Calcium, dissolved M200.7 ICP

ACZ ID	Type	Analyzed	PCN/SCN	QC	Sample	Found	Units	Rec	Lower	Upper	RPD	Limit	Qual
WG276043													
WG276043ICV	ICV	12/22/09 19:35	II091007-1	100		99.13	mg/L	99.1	95	105			
WG276043ICB	ICB	12/22/09 19:39				U	mg/L		-0.6	0.6			
WG276043LFB	LFB	12/22/09 19:51	II091201-2	68.0028		73.23	mg/L	107.7	85	115			
L79943-05AS	AS	12/22/09 20:40	II091201-2	68.0028	47.7	118.43	mg/L	104	85	115			
L79943-05ASD	ASD	12/22/09 20:43	II091201-2	68.0028	47.7	120.55	mg/L	107.1	85	115	1.77	20	

Chloride SM4500Cl-E

ACZ ID	Type	Analyzed	PCN/SCN	QC	Sample	Found	Units	Rec	Lower	Upper	RPD	Limit	Qual
WG275962													
WG275962ICB	ICB	12/21/09 11:46				U	mg/L		-3	3			
WG275962ICV	ICV	12/21/09 11:46	WI091019-2	54.835		58.5	mg/L	106.7	90	110			
WG275962LFB1	LFB	12/21/09 15:45	WI091019-4	30		33.1	mg/L	110.3	90	110			
WG275962LFB2	LFB	12/21/09 15:49	WI091019-4	30		33.1	mg/L	110.3	90	110			
L79943-04DUP	DUP	12/21/09 15:49			14	13.8	mg/L				1.4	20	
L79943-03AS	AS	12/21/09 16:03	10XCL	30	140	175	mg/L	116.7	90	110			M1

Fluoride SM4500F-C

ACZ ID	Type	Analyzed	PCN/SCN	QC	Sample	Found	Units	Rec	Lower	Upper	RPD	Limit	Qual
WG275963													
WG275963ICV	ICV	12/21/09 11:41	WC091215-1	2		1.98	mg/L	99	95	105			
WG275963ICB	ICB	12/21/09 11:49				U	mg/L		-0.3	0.3			
WG275963LFB1	LFB	12/21/09 11:56	WC090302-4	5		5.19	mg/L	103.8	90	110			
WG275963LFB2	LFB	12/21/09 13:57	WC090302-4	5		5.09	mg/L	101.8	90	110			
L79976-01AS	AS	12/21/09 15:07	WC090302-4	100	143	234.2	mg/L	91.2	90	110			
L79976-01DUP	DUP	12/21/09 15:10			143	141.4	mg/L				1.1	20	

Iron, dissolved M200.7 ICP

ACZ ID	Type	Analyzed	PCN/SCN	QC	Sample	Found	Units	Rec	Lower	Upper	RPD	Limit	Qual
WG276043													
WG276043ICV	ICV	12/22/09 19:35	II091007-1	2		1.929	mg/L	96.5	95	105			
WG276043ICB	ICB	12/22/09 19:39				U	mg/L		-0.06	0.06			
WG276043LFB	LFB	12/22/09 19:51	II091201-2	1		1.028	mg/L	102.8	85	115			
L79943-05AS	AS	12/22/09 20:40	II091201-2	1	U	1.006	mg/L	100.6	85	115			
L79943-05ASD	ASD	12/22/09 20:43	II091201-2	1	U	1.085	mg/L	108.5	85	115	7.56	20	

ACZ Laboratories, Inc.
2773 Downhill Drive Steamboat Springs, CO 80487 (800) 334-5493

Inorganic QC Summary

Hydro Geo Chem, Inc.
Project ID: 87200002.2

ACZ Project ID: ***L79992***

Magnesium, dissolved M200.7 ICP

ACZ ID	Type	Analyzed	PCN/SCN	QC	Sample	Found	Units	Rec	Lower	Upper	RPD	Limit	Qual
WG276043													
WG276043ICV	ICV	12/22/09 19:35	II091007-1	100		101.8	mg/L	101.8	95	105			
WG276043ICB	ICB	12/22/09 19:39				U	mg/L		-0.6	0.6			
WG276043LFB	LFB	12/22/09 19:51	II091201-2	50.0051		54.16	mg/L	108.3	85	115			
L79943-05AS	AS	12/22/09 20:40	II091201-2	50.0051	62.4	116.4	mg/L	108	85	115			
L79943-05ASD	ASD	12/22/09 20:43	II091201-2	50.0051	62.4	118.92	mg/L	113	85	115	2.14	20	

Manganese, dissolved M200.7 ICP

ACZ ID	Type	Analyzed	PCN/SCN	QC	Sample	Found	Units	Rec	Lower	Upper	RPD	Limit	Qual
WG276043													
WG276043ICV	ICV	12/22/09 19:35	II091007-1	2		1.9363	mg/L	96.8	95	105			
WG276043ICB	ICB	12/22/09 19:39				U	mg/L		-0.015	0.015			
WG276043LFB	LFB	12/22/09 19:51	II091201-2	.5		.5345	mg/L	106.9	85	115			
L79943-05AS	AS	12/22/09 20:40	II091201-2	.5	.046	.5724	mg/L	105.3	85	115			
L79943-05ASD	ASD	12/22/09 20:43	II091201-2	.5	.046	.6073	mg/L	112.3	85	115	5.92	20	

Nitrate/Nitrite as N, dissolved M353.2 - Automated Cadmium Reduction

ACZ ID	Type	Analyzed	PCN/SCN	QC	Sample	Found	Units	Rec	Lower	Upper	RPD	Limit	Qual
WG275935													
WG275935ICV	ICV	12/19/09 13:24	WI090919-2	2.416		2.324	mg/L	96.2	90	110			
WG275935ICB	ICB	12/19/09 13:26				U	mg/L		-0.06	0.06			
WG275935LFB	LFB	12/19/09 13:30	WI090918-6	2		1.962	mg/L	98.1	90	110			
L79989-02DUP	DUP	12/19/09 14:14			U	U	mg/L				0	20	RA
L79989-01AS	AS	12/19/09 14:43	WI090918-6	2	.07	1.99	mg/L	96	90	110			

Nitrite as N, dissolved M353.2 - Automated Cadmium Reduction

ACZ ID	Type	Analyzed	PCN/SCN	QC	Sample	Found	Units	Rec	Lower	Upper	RPD	Limit	Qual
WG275935													
WG275935ICV	ICV	12/19/09 13:24	WI090919-2	.609		.597	mg/L	98	90	110			
WG275935ICB	ICB	12/19/09 13:26				U	mg/L		-0.03	0.03			
WG275935LFB	LFB	12/19/09 13:30	WI090918-6	1		.974	mg/L	97.4	90	110			
L79989-01AS	AS	12/19/09 14:11	WI090918-6	1	.02	.984	mg/L	96.4	90	110			
L79989-02DUP	DUP	12/19/09 14:14			U	U	mg/L				0	20	RA

Potassium, dissolved M200.7 ICP

ACZ ID	Type	Analyzed	PCN/SCN	QC	Sample	Found	Units	Rec	Lower	Upper	RPD	Limit	Qual
WG276043													
WG276043ICV	ICV	12/22/09 19:35	II091007-1	20		19.9	mg/L	99.5	95	105			
WG276043ICB	ICB	12/22/09 19:39				U	mg/L		-0.9	0.9			
WG276043LFB	LFB	12/22/09 19:51	II091201-2	99.96112		107.45	mg/L	107.5	85	115			
L79943-05AS	AS	12/22/09 20:40	II091201-2	99.96112	1.7	109.4	mg/L	107.7	85	115			
L79943-05ASD	ASD	12/22/09 20:43	II091201-2	99.96112	1.7	110.08	mg/L	108.4	85	115	0.62	20	

ACZ Laboratories, Inc.
2773 Downhill Drive Steamboat Springs, CO 80487 (800) 334-5493

Inorganic QC Summary

Hydro Geo Chem, Inc.
Project ID: 87200002.2

ACZ Project ID: ***L79992***

Residue, Filterable (TDS) @180C SM2540C

ACZ ID	Type	Analyzed	PCN/SCN	QC	Sample	Found	Units	Rec	Lower	Upper	RPD	Limit	Qual
WG275972													
WG275972PBW	PBW	12/21/09 12:30				U	mg/L		-20	20			
WG275972LCSW	LCSW	12/21/09 12:30	PCN33552	260		258	mg/L	99.2	80	120			
L79995-07DUP	DUP	12/21/09 12:49			3660	3654	mg/L				0.2	20	

Sodium, dissolved M200.7 ICP

ACZ ID	Type	Analyzed	PCN/SCN	QC	Sample	Found	Units	Rec	Lower	Upper	RPD	Limit	Qual
WG276043													
WG276043ICV	ICV	12/22/09 19:35	II091007-1	100		99.88	mg/L	99.9	95	105			
WG276043ICB	ICB	12/22/09 19:39				U	mg/L		-0.9	0.9			
WG276043LFB	LFB	12/22/09 19:51	II091201-2	100.018		106.72	mg/L	106.7	85	115			
L79943-05AS	AS	12/22/09 20:40	II091201-2	100.018	203	294.64	mg/L	91.6	85	115			
L79943-05ASD	ASD	12/22/09 20:43	II091201-2	100.018	203	297.58	mg/L	94.6	85	115	0.99	20	

Sulfate 375.4 - Turbidimetric

ACZ ID	Type	Analyzed	PCN/SCN	QC	Sample	Found	Units	Rec	Lower	Upper	RPD	Limit	Qual
WG275961													
WG275961ICB	ICB	12/21/09 11:46				U	mg/L		-3	3			
WG275961ICV	ICV	12/21/09 11:46	WI091221-2	20.08		21.1	mg/L	105.1	90	110			
WG275961LFB	LFB	12/21/09 14:23	WI091020-3	10		9.4	mg/L	94	90	110			
L79944-01DUP	DUP	12/21/09 14:32			162	162.3	mg/L				0.2	20	
L79945-01AS	AS	12/21/09 14:33	SO4TURB5	10	160	168.2	mg/L	82	90	110			M2

ACZ Laboratories, Inc.
2773 Downhill Drive Steamboat Springs, CO 80487 (800) 334-5493

Inorganic Extended Qualifier Report

Hydro Geo Chem, Inc.

ACZ Project ID: ***L79992***

ACZ ID	WORKNUM	PARAMETER	METHOD	QUAL	DESCRIPTION
L79992-01	WG275962	Chloride	SM4500Cl-E	M1	Matrix spike recovery was high, the recovery of the associated control sample (LCS or LFB) was acceptable.
	WG275935	Nitrate/Nitrite as N, dissolved	M353.2 - Automated Cadmium Reduction	RA	Relative Percent Difference (RPD) was not used for data validation because the sample concentration is too low for accurate evaluation (< 10x MDL).
		Nitrite as N, dissolved	M353.2 - Automated Cadmium Reduction	RA	Relative Percent Difference (RPD) was not used for data validation because the sample concentration is too low for accurate evaluation (< 10x MDL).
	WG275961	Sulfate	375.4 - Turbidimetric	M2	Matrix spike recovery was low, the recovery of the associated control sample (LCS or LFB) was acceptable.
L79992-02	WG275962	Chloride	SM4500Cl-E	M1	Matrix spike recovery was high, the recovery of the associated control sample (LCS or LFB) was acceptable.
	WG275935	Nitrate/Nitrite as N, dissolved	M353.2 - Automated Cadmium Reduction	RA	Relative Percent Difference (RPD) was not used for data validation because the sample concentration is too low for accurate evaluation (< 10x MDL).
		Nitrite as N, dissolved	M353.2 - Automated Cadmium Reduction	RA	Relative Percent Difference (RPD) was not used for data validation because the sample concentration is too low for accurate evaluation (< 10x MDL).
	WG275961	Sulfate	375.4 - Turbidimetric	M2	Matrix spike recovery was low, the recovery of the associated control sample (LCS or LFB) was acceptable.
L79992-03	WG275962	Chloride	SM4500Cl-E	M1	Matrix spike recovery was high, the recovery of the associated control sample (LCS or LFB) was acceptable.
	WG275935	Nitrate/Nitrite as N, dissolved	M353.2 - Automated Cadmium Reduction	RA	Relative Percent Difference (RPD) was not used for data validation because the sample concentration is too low for accurate evaluation (< 10x MDL).
		Nitrite as N, dissolved	M353.2 - Automated Cadmium Reduction	RA	Relative Percent Difference (RPD) was not used for data validation because the sample concentration is too low for accurate evaluation (< 10x MDL).
	WG275961	Sulfate	375.4 - Turbidimetric	M2	Matrix spike recovery was low, the recovery of the associated control sample (LCS or LFB) was acceptable.

ACZ Laboratories, Inc.
2773 Downhill Drive Steamboat Springs, CO 80487 (800) 334-5493

Certification Qualifiers

Hydro Geo Chem, Inc.

ACZ Project ID: ***L79992***

Wet Chemistry

The following parameters are not offered for certification or are not covered by AZ certificate #AZ0102.	
Lab Filtration	SM 3030 B
Lab Filtration & Acidification	SM 3030 B
Sulfate	375.4 - Turbidimetric

The following parameters are not offered for certification or are not covered by NELAC certificate #ACZ.	
Lab Filtration	SM 3030 B
Lab Filtration & Acidification	SM 3030 B

ACZ Laboratories, Inc.
2773 Downhill Drive Steamboat Springs, CO 80487 (800) 334-5493

Sample Receipt

Hydro Geo Chem, Inc.

ACZ Project ID: L79992
Date Received: 11:32:22 AM
Received By:
Date Printed: 12/19/2009

Receipt Verification

	YES	NO	NA
1) Does this project require special handling procedures such as CLP protocol?			X
2) Are the custody seals on the cooler intact?	X		
3) Are the custody seals on the sample containers intact?			X
4) Is there a Chain of Custody or other directive shipping papers present?	X		
5) Is the Chain of Custody complete?	X		
6) Is the Chain of Custody in agreement with the samples received?	X		
7) Is there enough sample for all requested analyses?	X		
8) Are all samples within holding times for requested analyses?	X		
9) Were all sample containers received intact?	X		
10) Are the temperature blanks present?			X
11) Is the trip blank for Cyanide present?			X
12) Is the trip blank for VOA present?			X
13) Are samples requiring no headspace, headspace free?			X
14) Do the samples that require a Foreign Soils Permit have one?			X

Exceptions: If you answered no to any of the above questions, please describe

N/A

Contact (For any discrepancies, the client must be contacted)

N/A

Shipping Containers

Cooler Id	Temp (°C)	Rad (µR/hr)
NA9994	0.6	15

Client must contact ACZ Project Manager if analysis should not proceed for samples received outside of thermal preservation acceptance criteria.

Notes

ACZ Laboratories, Inc.
2773 Downhill Drive Steamboat Springs, CO 80487 (800) 334-5493

Sample Receipt

Hydro Geo Chem, Inc.

ACZ Project ID: L79992
Date Received: 11:32:22 AM
Received By:

Sample Container Preservation

SAMPLE	CLIENT ID	R < 2	G < 2	BK < 2	Y< 2	YG< 2	B< 2	O < 2	T >12	N/A	RAD	ID
L79992-01	FULLER									X		
L79992-02	LOPEZ									X		
L79992-03	MODENA									X		

Sample Container Preservation Legend

Abbreviation	Description	Container Type	Preservative/Limits
R	Raw/Nitric	RED	pH must be < 2
B	Filtered/Sulfuric	BLUE	pH must be < 2
BK	Filtered/Nitric	BLACK	pH must be < 2
G	Filtered/Nitric	GREEN	pH must be < 2
O	Raw/Hydrochloric	ORANGE	pH must be < 2
P	Raw/NaOH	PURPLE	pH must be > 12 *
T	Raw/NaOH Zinc Acetate	TAN	pH must be > 12
Y	Raw/Sulfuric	YELLOW	pH must be < 2
YG	Raw/Sulfuric	YELLOW GLASS	pH must be < 2
N/A	No preservative needed	Not applicable	
RAD	Gamma/Beta dose rate	Not applicable	must be < 250 µR/hr

* pH check performed by analyst prior to sample preparation

Sample IDs Reviewed By: _____

ACZ Laboratories, Inc. (79992

2773 Downhill Drive Steamboat Springs, CO 80487 (800) 334-5493

CHAIN of CUSTODY

Report to:

Name: Dan Simpson
Company: Hydro Geo Chem, Inc
E-mail:
Address: 51 W. Wetmore Rd
Tucson, AZ 85705
Telephone: 520-293-1500 X-133

Copy of Report to:

Name:
Company:
E-mail:
Telephone:

Invoice to:

Name: Dan Simpson
Company: HGC, Inc
E-mail:
Address: 51 W. Wetmore Rd
Tucson, AZ 85705
Telephone: 520-293-1500 X-133

If sample(s) received past holding time (HT), or if insufficient HT remains to complete analysis before expiration, shall ACZ proceed with requested short HT analyses? YES [X] NO [ ]
If "NO" then ACZ will contact client for further instruction. If neither "YES" nor "NO" is indicated, ACZ will proceed with the requested analyses, even if HT is expired, and data will be qualified.

Are samples for CO DW Compliance Monitoring? YES [ ] NO [X]
If yes, please include state forms. Results will be reported to PQL.

PROJECT INFORMATION

Quote #: FMCQB-GW
Project/PO #: 872000 2.2
Reporting state for compliance testing: AZ
Sampler's Name: Travis Taylor
Are any samples NRC licensable material? Yes (No)

ANALYSES REQUESTED *(attach list or use quote number)*

SAMPLE IDENTIFICATION	DATE:TIME	Matrix	# of Containers	FMCQB-GW	Add FE & MN						
FULLER	12-18-09:1227	GW	3	X	X						
LOPEZ	12-18-09:1313	GW	3	X	X						
MODENA	12-18-09:1444	GW	3	X	X						

Matrix: SW (Surface Water) · GW (Ground Water) · WW (Waste Water) · DW (Drinking Water) · SL (Sludge) · SO (Soil) · OL (Oil) · Other (Specify)

REMARKS

Results ASAP.

Please refer to ACZ's terms & conditions located on the reverse side of this COC.

RELINQUISHED BY:	DATE:TIME	RECEIVED BY:	DATE:TIME
Travis Taylor	12-17-09:1530	[signature]	12-19-09 11:32

ACZ Laboratories, Inc.
2773 Downhill Drive Steamboat Springs, CO 80487 (800) 334-5493

Analytical Report

December 28, 2009

Report to:
Dan Simpson
Hydro Geo Chem, Inc.
51 West Wetmore Road Suite 101
Tuscon, AZ 85705

Bill to:
Accounts Payable
Hydro Geo Chem, Inc.
P. O. Box 97220
Phoenix, AZ 85060

Project ID: 87200002.2
ACZ Project ID: L79993

Dan Simpson:

Enclosed are the analytical results for sample(s) submitted to ACZ Laboratories, Inc. (ACZ) on December 19, 2009. This project has been assigned to ACZ's project number, L79993. Please reference this number in all future inquiries.

All analyses were performed according to ACZ's Quality Assurance Plan. The enclosed results relate only to the samples received under L79993. Each section of this report has been reviewed and approved by the appropriate Laboratory Supervisor, or a qualified substitute.

Except as noted, the test results for the methods and parameters listed on ACZ's current NELAC certificate letter (#ACZ) meet all requirements of NELAC.

This report shall be used or copied only in its entirety. ACZ is not responsible for the consequences arising from the use of a partial report.

All samples and sub-samples associated with this project will be disposed of after January 28, 2010. If the samples are determined to be hazardous, additional charges apply for disposal (typically less than $10/sample). If you would like the samples to be held longer than ACZ's stated policy or to be returned, please contact your Project Manager or Customer Service Representative for further details and associated costs. ACZ retains analytical reports for five years.

If you have any questions or other needs, please contact your Project Manager.

S. Habermehl

Scott Habermehl has reviewed
and approved this report.

ACZ Laboratories, Inc.
2773 Downhill Drive Steamboat Springs, CO 80487 (800) 334-5493

Inorganic Analytical Results

Hydro Geo Chem, Inc.
Project ID: 87200002.2
Sample ID: NWC-03

ACZ Sample ID: ***L79993-01***
Date Sampled: *12/18/09 13:42*
Date Received: *12/19/09*
Sample Matrix: *Ground Water*

Metals Analysis

Parameter	EPA Method	Result	Qual	XQ	Units	MDL	PQL	Date	Analyst
Calcium, dissolved	M200.7 ICP	210			mg/L	0.2	1	12/21/09 20:13	ear
Iron, dissolved	M200.7 ICP	0.03	B		mg/L	0.02	0.05	12/21/09 20:13	ear
Magnesium, dissolved	M200.7 ICP	31.4			mg/L	0.2	1	12/22/09 12:34	aeh
Manganese, dissolved	M200.7 ICP		U		mg/L	0.005	0.03	12/21/09 20:13	ear
Potassium, dissolved	M200.7 ICP	3.5			mg/L	0.3	2	12/21/09 20:13	ear
Sodium, dissolved	M200.7 ICP	44.2			mg/L	0.3	2	12/21/09 20:13	ear

Wet Chemistry

Parameter	EPA Method	Result	Qual	XQ	Units	MDL	PQL	Date	Analyst
Alkalinity as CaCO3	SM2320B - Titration								
Bicarbonate as CaCO3		191			mg/L	2	20	12/21/09 0:00	abm
Carbonate as CaCO3			U		mg/L	2	20	12/21/09 0:00	abm
Hydroxide as CaCO3			U		mg/L	2	20	12/21/09 0:00	abm
Total Alkalinity		191			mg/L	2	20	12/21/09 0:00	abm
Cation-Anion Balance	Calculation								
Cation-Anion Balance		2.0			%			12/23/09 0:00	calc
Sum of Anions		14.5			meq/L	0.1	0.5	12/23/09 0:00	calc
Sum of Cations		15.1			meq/L	0.1	0.5	12/23/09 0:00	calc
Chloride	SM4500Cl-E	33		*	mg/L	1	5	12/21/09 15:55	aml
Fluoride	SM4500F-C	0.2	B		mg/L	0.1	0.5	12/21/09 15:55	abm
Nitrate as N, dissolved	Calculation: NO3NO2 minus NO2	3.95			mg/L	0.02	0.1	12/23/09 0:00	calc
Nitrate/Nitrite as N, dissolved	M353.2 - Automated Cadmium Reduction	3.95		*	mg/L	0.02	0.1	12/19/09 14:25	pjb
Nitrite as N, dissolved	M353.2 - Automated Cadmium Reduction		U	*	mg/L	0.01	0.05	12/19/09 14:25	pjb
Residue, Filterable (TDS) @180C	SM2540C	1000			mg/L	10	20	12/21/09 12:45	abm
Sulfate	375.4 - Turbidimetric	450		*	mg/L	20	100	12/21/09 14:36	aml
TDS (calculated)	Calculation	904			mg/L	10	50	12/23/09 0:00	calc
TDS (ratio - measured/calculated)	Calculation	1.11						12/23/09 0:00	calc

Arizona license number: AZ0102

Report Header Explanations

Batch	A distinct set of samples analyzed at a specific time
Found	Value of the QC Type of interest
Limit	Upper limit for RPD, in %.
Lower	Lower Recovery Limit, in % (except for LCSS, mg/Kg)
MDL	Method Detection Limit. Same as Minimum Reporting Limit. Allows for instrument and annual fluctuations.
PCN/SCN	A number assigned to reagents/standards to trace to the manufacturer's certificate of analysis
PQL	Practical Quantitation Limit, typically 5 times the MDL.
QC	True Value of the Control Sample or the amount added to the Spike
Rec	Amount of the true value or spike added recovered, in % (except for LCSS, mg/Kg)
RPD	Relative Percent Difference, calculation used for Duplicate QC Types
Upper	Upper Recovery Limit, in % (except for LCSS, mg/Kg)
Sample	Value of the Sample of interest

QC Sample Types

AS	Analytical Spike (Post Digestion)	LCSWD	Laboratory Control Sample - Water Duplicate
ASD	Analytical Spike (Post Digestion) Duplicate	LFB	Laboratory Fortified Blank
CCB	Continuing Calibration Blank	LFM	Laboratory Fortified Matrix
CCV	Continuing Calibration Verification standard	LFMD	Laboratory Fortified Matrix Duplicate
DUP	Sample Duplicate	LRB	Laboratory Reagent Blank
ICB	Initial Calibration Blank	MS	Matrix Spike
ICV	Initial Calibration Verification standard	MSD	Matrix Spike Duplicate
ICSAB	Inter-element Correction Standard - A plus B solutions	PBS	Prep Blank - Soil
LCSS	Laboratory Control Sample - Soil	PBW	Prep Blank - Water
LCSSD	Laboratory Control Sample - Soil Duplicate	PQV	Practical Quantitation Verification standard
LCSW	Laboratory Control Sample - Water	SDL	Serial Dilution

QC Sample Type Explanations

Blanks	Verifies that there is no or minimal contamination in the prep method or calibration procedure.
Control Samples	Verifies the accuracy of the method, including the prep procedure.
Duplicates	Verifies the precision of the instrument and/or method.
Spikes/Fortified Matrix	Determines sample matrix interferences, if any.
Standard	Verifies the validity of the calibration.

ACZ Qualifiers (Qual)

B	Analyte concentration detected at a value between MDL and PQL. The associated value is an estimated quantity.
H	Analysis exceeded method hold time. pH is a field test with an immediate hold time.
U	The material was analyzed for, but was not detected above the level of the associated value.
	The associated value is either the sample quantitation limit or the sample detection limit.

Method References

(1)	EPA 600/4-83-020. Methods for Chemical Analysis of Water and Wastes, March 1983.
(2)	EPA 600/R-93-100. Methods for the Determination of Inorganic Substances in Environmental Samples, August 1993.
(3)	EPA 600/R-94-111. Methods for the Determination of Metals in Environmental Samples - Supplement I, May 1994.
(5)	EPA SW-846. Test Methods for Evaluating Solid Waste, Third Edition with Update III, December 1996.
(6)	Standard Methods for the Examination of Water and Wastewater, 19th edition, 1995 & 20th edition (1998).

Comments

(1)	QC results calculated from raw data. Results may vary slightly if the rounded values are used in the calculations.
(2)	Soil, Sludge, and Plant matrices for Inorganic analyses are reported on a dry weight basis.
(3)	Animal matrices for Inorganic analyses are reported on an "as received" basis.

For a complete list of ACZ's Extended Qualifiers, please click: http://www.acz.com/public/extquallist.pdf

Hydro Geo Chem, Inc. ACZ Project ID: ***L79993***

Project ID: 87200002.2

Alkalinity as CaCO3 SM2320B - Titration

ACZ ID	Type	Analyzed	PCN/SCN	QC	Sample	Found	Units	Rec	Lower	Upper	RPD	Limit	Qual
WG276005													
WG276005PBW1	PBW	12/21/09 16:54				U	mg/L		-20	20			
WG276005LCSW2	LCSW	12/21/09 17:07	WC091208-1	820.0001		810.5	mg/L	98.8	90	110			
WG276005PBW2	PBW	12/21/09 21:46				U	mg/L		-20	20			
WG276005LCSW5	LCSW	12/21/09 22:00	WC091208-1	820.0001		826.1	mg/L	100.7	90	110			
L79993-01DUP	DUP	12/21/09 23:34			191	192.3	mg/L				0.7	20	
WG276005LCSW8	LCSW	12/22/09 0:47	WC091208-1	820.0001		837.5	mg/L	102.1	90	110			

Calcium, dissolved M200.7 ICP

ACZ ID	Type	Analyzed	PCN/SCN	QC	Sample	Found	Units	Rec	Lower	Upper	RPD	Limit	Qual
WG275977													
WG275977ICV	ICV	12/21/09 18:31	II091007-1	100		99.16	mg/L	99.2	95	105			
WG275977ICB	ICB	12/21/09 18:35				U	mg/L		-0.6	0.6			
WG275977LFB	LFB	12/21/09 18:47	II091201-2	68.0028		72.09	mg/L	106	85	115			
L79908-05AS	AS	12/21/09 19:36	II091201-2	68.0028	83.7	154.54	mg/L	104.2	85	115			
L79908-05ASD	ASD	12/21/09 19:39	II091201-2	68.0028	83.7	154.42	mg/L	104	85	115	0.08	20	

Chloride SM4500Cl-E

ACZ ID	Type	Analyzed	PCN/SCN	QC	Sample	Found	Units	Rec	Lower	Upper	RPD	Limit	Qual
WG275962													
WG275962ICB	ICB	12/21/09 11:46				U	mg/L		-3	3			
WG275962ICV	ICV	12/21/09 11:46	WI091019-2	54.835		58.5	mg/L	106.7	90	110			
WG275962LFB1	LFB	12/21/09 15:45	WI091019-4	30		33.1	mg/L	110.3	90	110			
WG275962LFB2	LFB	12/21/09 15:49	WI091019-4	30		33.1	mg/L	110.3	90	110			
L79943-04DUP	DUP	12/21/09 15:49			14	13.8	mg/L				1.4	20	
L79943-03AS	AS	12/21/09 16:03	10XCL	30	140	175	mg/L	116.7	90	110			M1

Fluoride SM4500F-C

ACZ ID	Type	Analyzed	PCN/SCN	QC	Sample	Found	Units	Rec	Lower	Upper	RPD	Limit	Qual
WG275963													
WG275963ICV	ICV	12/21/09 11:41	WC091215-1	2		1.98	mg/L	99	95	105			
WG275963ICB	ICB	12/21/09 11:49				U	mg/L		-0.3	0.3			
WG275963LFB1	LFB	12/21/09 11:56	WC090302-4	5		5.19	mg/L	103.8	90	110			
WG275963LFB2	LFB	12/21/09 13:57	WC090302-4	5		5.09	mg/L	101.8	90	110			
L79976-01AS	AS	12/21/09 15:07	WC090302-4	100	143	234.2	mg/L	91.2	90	110			
L79976-01DUP	DUP	12/21/09 15:10			143	141.4	mg/L				1.1	20	

Iron, dissolved M200.7 ICP

ACZ ID	Type	Analyzed	PCN/SCN	QC	Sample	Found	Units	Rec	Lower	Upper	RPD	Limit	Qual
WG275977													
WG275977ICV	ICV	12/21/09 18:31	II091007-1	2		1.955	mg/L	97.8	95	105			
WG275977ICB	ICB	12/21/09 18:35				U	mg/L		-0.06	0.06			
WG275977LFB	LFB	12/21/09 18:47	II091201-2	1		1.035	mg/L	103.5	85	115			
L79908-05AS	AS	12/21/09 19:36	II091201-2	1	.12	1.226	mg/L	110.6	85	115			
L79908-05ASD	ASD	12/21/09 19:39	II091201-2	1	.12	1.215	mg/L	109.5	85	115	0.9	20	

Hydro Geo Chem, Inc. ACZ Project ID: ***L79993***

Project ID: 87200002.2

Magnesium, dissolved M200.7 ICP

ACZ ID	Type	Analyzed	PCN/SCN	QC	Sample	Found	Units	Rec	Lower	Upper	RPD	Limit	Qual
WG276022													
WG276022ICV	ICV	12/22/09 11:14	II091007-1	100		101.01	mg/L	101	95	105			
WG276022ICB	ICB	12/22/09 11:18				U	mg/L		-0.6	0.6			
WG276022LFB	LFB	12/22/09 11:30	II091201-2	50.0051		51.85	mg/L	103.7	85	115			
L79887-02AS	AS	12/22/09 12:15	II091201-2	50.0051	9.3	62.69	mg/L	106.8	85	115			
L79887-02ASD	ASD	12/22/09 12:18	II091201-2	50.0051	9.3	62.23	mg/L	105.8	85	115	0.74	20	

Manganese, dissolved M200.7 ICP

ACZ ID	Type	Analyzed	PCN/SCN	QC	Sample	Found	Units	Rec	Lower	Upper	RPD	Limit	Qual
WG275977													
WG275977ICV	ICV	12/21/09 18:31	II091007-1	2		1.9504	mg/L	97.5	95	105			
WG275977ICB	ICB	12/21/09 18:35				U	mg/L		-0.015	0.015			
WG275977LFB	LFB	12/21/09 18:47	II091201-2	.5		.5423	mg/L	108.5	85	115			
L79908-05AS	AS	12/21/09 19:36	II091201-2	.5	.021	.5862	mg/L	113	85	115			
L79908-05ASD	ASD	12/21/09 19:39	II091201-2	.5	.021	.5823	mg/L	112.3	85	115	0.67	20	

Nitrate/Nitrite as N, dissolved M353.2 - Automated Cadmium Reduction

ACZ ID	Type	Analyzed	PCN/SCN	QC	Sample	Found	Units	Rec	Lower	Upper	RPD	Limit	Qual
WG275935													
WG275935ICV	ICV	12/19/09 13:24	WI090919-2	2.416		2.324	mg/L	96.2	90	110			
WG275935ICB	ICB	12/19/09 13:26				U	mg/L		-0.06	0.06			
WG275935LFB	LFB	12/19/09 13:30	WI090918-6	2		1.962	mg/L	98.1	90	110			
L79989-02DUP	DUP	12/19/09 14:14			U	U	mg/L				0	20	RA
L79989-01AS	AS	12/19/09 14:43	WI090918-6	2	.07	1.99	mg/L	96	90	110			

Nitrite as N, dissolved M353.2 - Automated Cadmium Reduction

ACZ ID	Type	Analyzed	PCN/SCN	QC	Sample	Found	Units	Rec	Lower	Upper	RPD	Limit	Qual
WG275935													
WG275935ICV	ICV	12/19/09 13:24	WI090919-2	.609		.597	mg/L	98	90	110			
WG275935ICB	ICB	12/19/09 13:26				U	mg/L		-0.03	0.03			
WG275935LFB	LFB	12/19/09 13:30	WI090918-6	1		.974	mg/L	97.4	90	110			
L79989-01AS	AS	12/19/09 14:11	WI090918-6	1	.02	.984	mg/L	96.4	90	110			
L79989-02DUP	DUP	12/19/09 14:14			U	U	mg/L				0	20	RA

Potassium, dissolved M200.7 ICP

ACZ ID	Type	Analyzed	PCN/SCN	QC	Sample	Found	Units	Rec	Lower	Upper	RPD	Limit	Qual
WG275977													
WG275977ICV	ICV	12/21/09 18:31	II091007-1	20		19.97	mg/L	99.9	95	105			
WG275977ICB	ICB	12/21/09 18:35				U	mg/L		-0.9	0.9			
WG275977LFB	LFB	12/21/09 18:47	II091201-2	99.96112		106.66	mg/L	106.7	85	115			
L79908-05AS	AS	12/21/09 19:36	II091201-2	99.96112	9.2	116.28	mg/L	107.1	85	115			
L79908-05ASD	ASD	12/21/09 19:39	II091201-2	99.96112	9.2	115.84	mg/L	106.7	85	115	0.38	20	

Hydro Geo Chem, Inc. ACZ Project ID: ***L79993***

Project ID: 87200002.2

Residue, Filterable (TDS) @180C SM2540C

ACZ ID	Type	Analyzed	PCN/SCN	QC	Sample	Found	Units	Rec	Lower	Upper	RPD	Limit	Qual
WG275972													
WG275972PBW	PBW	12/21/09 12:30				U	mg/L		-20	20			
WG275972LCSW	LCSW	12/21/09 12:30	PCN33552	260		258	mg/L	99.2	80	120			
L79995-07DUP	DUP	12/21/09 12:49			3660	3654	mg/L				0.2	20	

Sodium, dissolved M200.7 ICP

ACZ ID	Type	Analyzed	PCN/SCN	QC	Sample	Found	Units	Rec	Lower	Upper	RPD	Limit	Qual
WG275977													
WG275977ICV	ICV	12/21/09 18:31	II091007-1	100		100.15	mg/L	100.2	95	105			
WG275977ICB	ICB	12/21/09 18:35				U	mg/L		-0.9	0.9			
WG275977LFB	LFB	12/21/09 18:47	II091201-2	100.018		106.29	mg/L	106.3	85	115			
L79908-05AS	AS	12/21/09 19:36	II091201-2	100.018	52.3	155.96	mg/L	103.6	85	115			
L79908-05ASD	ASD	12/21/09 19:39	II091201-2	100.018	52.3	155.14	mg/L	102.8	85	115	0.53	20	

Sulfate 375.4 - Turbidimetric

ACZ ID	Type	Analyzed	PCN/SCN	QC	Sample	Found	Units	Rec	Lower	Upper	RPD	Limit	Qual
WG275961													
WG275961ICB	ICB	12/21/09 11:46				U	mg/L		-3	3			
WG275961ICV	ICV	12/21/09 11:46	WI091221-2	20.08		21.1	mg/L	105.1	90	110			
WG275961LFB	LFB	12/21/09 14:23	WI091020-3	10		9.4	mg/L	94	90	110			
L79944-01DUP	DUP	12/21/09 14:32			162	162.3	mg/L				0.2	20	
L79945-01AS	AS	12/21/09 14:33	SO4TURB5	10	160	168.2	mg/L	82	90	110			M2

ACZ Laboratories, Inc.
2773 Downhill Drive Steamboat Springs, CO 80487 (800) 334-5493

Inorganic Extended Qualifier Report

Hydro Geo Chem, Inc.

ACZ Project ID: ***L79993***

ACZ ID	WORKNUM	PARAMETER	METHOD	QUAL	DESCRIPTION
L79993-01	WG275962	Chloride	SM4500Cl-E	M1	Matrix spike recovery was high, the recovery of the associated control sample (LCS or LFB) was acceptable.
	WG275935	Nitrate/Nitrite as N, dissolved	M353.2 - Automated Cadmium Reduction	RA	Relative Percent Difference (RPD) was not used for data validation because the sample concentration is too low for accurate evaluation (< 10x MDL).
		Nitrite as N, dissolved	M353.2 - Automated Cadmium Reduction	RA	Relative Percent Difference (RPD) was not used for data validation because the sample concentration is too low for accurate evaluation (< 10x MDL).
	WG275961	Sulfate	375.4 - Turbidimetric	M2	Matrix spike recovery was low, the recovery of the associated control sample (LCS or LFB) was acceptable.

Wet Chemistry

The following parameters are not offered for certification or are not covered by AZ certificate #AZ0102.

Sulfate	375.4 - Turbidimetric

ACZ Laboratories, Inc.
2773 Downhill Drive Steamboat Springs, CO 80487 (800) 334-5493

Sample Receipt

Hydro Geo Chem, Inc.

ACZ Project ID: L79993
Date Received: 11:32:22 AM
Received By:
Date Printed: 12/19/2009

Receipt Verification

	YES	NO	NA
1) Does this project require special handling procedures such as CLP protocol?			X
2) Are the custody seals on the cooler intact?	X		
3) Are the custody seals on the sample containers intact?			X
4) Is there a Chain of Custody or other directive shipping papers present?	X		
5) Is the Chain of Custody complete?	X		
6) Is the Chain of Custody in agreement with the samples received?	X		
7) Is there enough sample for all requested analyses?	X		
8) Are all samples within holding times for requested analyses?	X		
9) Were all sample containers received intact?	X		
10) Are the temperature blanks present?			X
11) Is the trip blank for Cyanide present?			X
12) Is the trip blank for VOA present?			X
13) Are samples requiring no headspace, headspace free?			X
14) Do the samples that require a Foreign Soils Permit have one?			X

Exceptions: If you answered no to any of the above questions, please describe

N/A

Contact (For any discrepancies, the client must be contacted)

N/A

Shipping Containers

Cooler Id	Temp (°C)	Rad (µR/hr)
NA9994	0.6	15

Client must contact ACZ Project Manager if analysis should not proceed for samples received outside of thermal preservation acceptance criteria.

Notes

ACZ Laboratories, Inc.
2773 Downhill Drive Steamboat Springs, CO 80487 (800) 334-5493

Sample Receipt

Hydro Geo Chem, Inc.

ACZ Project ID: L79993
Date Received: 11:32:22 AM
Received By:

Sample Container Preservation

SAMPLE	CLIENT ID	R < 2	G < 2	BK < 2	Y< 2	YG< 2	B< 2	O < 2	T >12	N/A	RAD	ID
L79993-01	NWC-03		Y									

Sample Container Preservation Legend

Abbreviation	Description	Container Type	Preservative/Limits
R	Raw/Nitric	RED	pH must be < 2
B	Filtered/Sulfuric	BLUE	pH must be < 2
BK	Filtered/Nitric	BLACK	pH must be < 2
G	Filtered/Nitric	GREEN	pH must be < 2
O	Raw/Hydrochloric	ORANGE	pH must be < 2
P	Raw/NaOH	PURPLE	pH must be > 12 *
T	Raw/NaOH Zinc Acetate	TAN	pH must be > 12
Y	Raw/Sulfuric	YELLOW	pH must be < 2
YG	Raw/Sulfuric	YELLOW GLASS	pH must be < 2
N/A	No preservative needed	Not applicable	
RAD	Gamma/Beta dose rate	Not applicable	must be < 250 µR/hr

* pH check performed by analyst prior to sample preparation

Sample IDs Reviewed By: _____

ACZ Laboratories, Inc. L79993

2773 Downhill Drive Steamboat Springs, CO 80487 (800) 334-5493

CHAIN of CUSTODY

Report to:

Name: Dan Simpson
Company: Hydro Geo Chem, Inc
E-mail:
Address: 51 W Wetmore Rd Tucson AZ 85705
Telephone: 520-293-1500 X-133

Copy of Report to:

Name:
Company:
E-mail:
Telephone:

Invoice to:

Name: Dan Simpson
Company: HGC, Inc
E-mail:
Address: 51 W. Wetmore Rd Tucson, AZ 85705
Telephone: 520-293-1500 X-133

If sample(s) received past holding time (HT), or if insufficient HT remains to complete analysis before expiration, shall ACZ proceed with requested short HT analyses? YES [X] NO [ ]
If "NO" then ACZ will contact client for further instruction. If neither "YES" nor "NO" is indicated, ACZ will proceed with the requested analyses, even if HT is expired, and data will be qualified.

Are samples for CO DW Compliance Monitoring? YES [ ] NO [X]
If yes, please include state forms. Results will be reported to PQL.

PROJECT INFORMATION

Quote #: FMCQB-GW
Project/PO #: 8720000 2.2
Reporting state for compliance testing: AZ
Sampler's Name: Travis Taylor
Are any samples NRC licensable material? Yes (No)

ANALYSES REQUESTED *(attach list or use quote number)*

SAMPLE IDENTIFICATION	DATE:TIME	Matrix	# of Containers	FMCQB-GW	Add FE & MN						
NWC-03	12-18-09:1342	GW	3	X	X						

Matrix: SW (Surface Water) · GW (Ground Water) · WW (Waste Water) · DW (Drinking Water) · SL (Sludge) · SO (Soil) · OL (Oil) · Other (Specify)

REMARKS

Results ASAP.

Please refer to ACZ's terms & conditions located on the reverse side of this COC.

RELINQUISHED BY:	DATE:TIME	RECEIVED BY:	DATE:TIME
Travis Taylor	12-18-09:1530		
			12-19-09 11:32

APPENDIX D

GROUNDWATER SAMPLING FORMS

HYDRO GEO CHEM, INC.

Groundwater Sampling Form

Project No:	8720000	Client:	Freeport Copper Queen Branch
Task No:	2.2	Date:	10-12-09
Well ID:	ANDERSON	Weather:	Cloudy, cool
ADWR No:		Sampler:	Travis Tayler

WELL DATA

Well Depth (ft bls):	236'
Casing Diameter (in):	6"
Static Water Level (ft bmp):	147.31'
Casing Volume (gals):	131
3 Casing Volumes (gals):	393

Casing Capacity	
Nominal Size (inches)	Gallons per Linear Foot
2	0.16
4	0.65
5	1.02
6	1.47
8	2.61
10	4.08

Casing Volume = gallons/foot * water column (feet)

FIELD SAMPLING DATA

Time	Elapsed Time (min)	Discharge Rate (gpm)	Total Discharge (gallons)	pH (SU)	Temp (°C)	Specific Conductance (µS/cm)	Comments
1029							
1043	14	10	140	6.93	21.8	1351	
1053	24	10	240	6.97	21.6	1350	
1103	34	10	340	6.98	21.7	1358	
1109	40	10	400	6.98	21.5	1375	

SAMPLE INFORMATION

Sample ID	Time	Container Type	Volume	No. of Containers	Analysis Method	Preservative	Comments
ANDERSON	1113	plastic	250 ml	1	EPA 300.0	none	filtered

Additional Comments:

HYDRO GEO CHEM, INC.

Groundwater Sampling Form

Project No:	8720000	Client:	Freeport Copper Queen Branch
Task No:	2.2	Date:	10-21-09
Well ID:	AWC-02	Weather:	sunny, cool
ADWR No:		Sampler:	Travis Taylor

WELL DATA

Well Depth (ft bls):	330'
Casing Diameter (in):	
Static Water Level (ft bmp):	N/A
Casing Volume (gals):	N/A
3 Casing Volumes (gals):	N/A

Casing Capacity	
Nominal Size (inches)	Gallons per Linear Foot
2	0.16
4	0.65
5	1.02
6	1.47
8	2.61
10	4.08

Casing Volume = gallons/foot * water column (feet)

FIELD SAMPLING DATA

Time	Elapsed Time (min)	Discharge Rate (gpm)	Total Discharge (gallons)	pH (SU)	Temp (°C)	Specific Conductance (µS/cm)	Comments
0938	—	70	—	7.19	21.3	468	

SAMPLE INFORMATION

Sample ID	Time	Container Type	Volume	No. of Containers	Analysis Method	Preservative	Comments
AWC-02	0942	plastic	250 ml	1	EPA 300.0	none	filtered

Additional Comments: pump has been running all morning.

HYDRO GEO CHEM, INC.

Groundwater Sampling Form

Project No:	8720000	Client:	Freeport Copper Queen Branch
Task No:	2.2	Date:	10-21-09
Well ID:	AWC-03	Weather:	Sunny, cool
ADWR No:		Sampler:	Travis Taylor

WELL DATA

Well Depth (ft bls):	269'
Casing Diameter (in):	
Static Water Level (ft bmp):	N/A
Casing Volume (gals):	N/A
3 Casing Volumes (gals):	N/A

Casing Capacity	
Nominal Size (inches)	Gallons per Linear Foot
2	0.16
4	0.65
5	1.02
6	1.47
8	2.61
10	4.08

Casing Volume = gallons/foot * water column (feet)

FIELD SAMPLING DATA

Time	Elapsed Time (min)	Discharge Rate (gpm)	Total Discharge (gallons)	pH (SU)	Temp (°C)	Specific Conductance (µS/cm)	Comments
1012	—	670	—	7.48	21.3	540	

SAMPLE INFORMATION

Sample ID	Time	Container Type	Volume	No. of Containers	Analysis Method	Preservative	Comments
AWC-03	1014	plastic	250 ml	1	EPA 300.0	none	filtered

Additional Comments: well has been running all morning.

HYDRO GEO CHEM, INC.

Groundwater Sampling Form

Project No:	8720000	Client:	Freeport Copper Queen Branch
Task No:	2.2	Date:	10-21-09
Well ID:	AWC-04	Weather:	Sunny, cool
ADWR No:		Sampler:	Travis Taylor

WELL DATA

Well Depth (ft bls):	250'
Casing Diameter (in):	
Static Water Level (ft bmp):	N/A
Casing Volume (gals):	N/A
3 Casing Volumes (gals):	N/A

Casing Capacity	
Nominal Size (inches)	Gallons per Linear Foot
2	0.16
4	0.65
5	1.02
6	1.47
8	2.61
10	4.08

Casing Volume = gallons/foot * water column (feet)

FIELD SAMPLING DATA

Time	Elapsed Time (min)	Discharge Rate (gpm)	Total Discharge (gallons)	pH (SU)	Temp (°C)	Specific Conductance (µS/cm)	Comments
1036							
1037	1	760	760	6.96	21.7	588	
1040	4	760	3040	7.13	21.2	654	
1042	6	760	4560	7.00	21.2	607	

SAMPLE INFORMATION

Sample ID	Time	Container Type	Volume	No. of Containers	Analysis Method	Preservative	Comments
AWC-04	1044	plastic	250 ml	1	EPA 300.0	none	filtered

Additional Comments:

HYDRO GEO CHEM, INC.

Groundwater Sampling Form

Project No:	8720000	Client:	Freeport Copper Queen Branch
Task No:	2.2	Date:	10-21-09
Well ID:	AWC-05	Weather:	Sunny, cool
ADWR No:		Sampler:	Travis Taylor

WELL DATA

Well Depth (ft bls):	
Casing Diameter (in):	
Static Water Level (ft bmp):	N/A
Casing Volume (gals):	N/A
3 Casing Volumes (gals):	N/A

Casing Capacity	
Nominal Size (inches)	Gallons per Linear Foot
2	0.16
4	0.65
5	1.02
6	1.47
8	2.61
10	4.08
Casing Volume = gallons/foot * water column (feet)	

FIELD SAMPLING DATA

Time	Elapsed Time (min)	Discharge Rate (gpm)	Total Discharge (gallons)	pH (SU)	Temp (°C)	Specific Conductance (µS/cm)	Comments
~~0903~~							
0903	—	520	—	7.37	21.1	433	

SAMPLE INFORMATION

Sample ID	Time	Container Type	Volume	No. of Containers	Analysis Method	Preservative	Comments
AWC-05	0911	plastic	250 ml	1	EPA 300.0	none	filtered

Additional Comments: pump has been on since early morning.

ARIZONA WATER COMPANY

PUMPING LEVEL

☐ APRIL

Division: Bisbee BISBEE

☒ OCTOBER

Year: 2009 2009

WELL # AND NAME	STATIC WATER LEVEL (FT.) (PUMP OFF)	APPROX. LENGTH OF TIME PUMP "OFF" PRIOR TO RECORDING STATIC WATER LEVEL	DYNAMIC WATER LEVEL (FT.) (PUMP ON)	PUMP DISCHARGE (GPM)	APPROX. LENGTH OF TIME PUMP "ON" PRIOR TO RECORDING DYNAMIC WATER LEVEL
#2 - Naco DWR #55-616586	117'	5 HRS	180'	75	5+ HRS
#3 - Naco Power DWR #55-616585	116'	5 HRS	176'	680	5+ HRS
#4 - Naco Power Plant DWR #55-616584	110'	20 HRS	132'	780	4+ HRS
#5 - Naco DWR #55-590620	289'	6 HRS	364'	520	5+ HRS

AFH

HYDRO GEO CHEM, INC.

Groundwater Sampling Form

Project No:	8720000	Client:	Freeport Copper Queen Branch
Task No:	2.2	Date:	10-7-09
Well ID:	BANKS 986	Weather:	cloudy, cool
ADWR No:		Sampler:	Travis Taylor

WELL DATA

Well Depth (ft bls):	435'
Casing Diameter (in):	6"
Static Water Level (ft bmp):	N/A
Casing Volume (gals):	N/A
3 Casing Volumes (gals):	N/A

Casing Capacity	
Nominal Size (inches)	Gallons per Linear Foot
2	0.16
4	0.65
5	1.02
6	1.47
8	2.61
10	4.08

Casing Volume = gallons/foot * water column (feet)

FIELD SAMPLING DATA

Time	Elapsed Time (min)	Discharge Rate (gpm)	Total Discharge (gallons)	pH (SU)	Temp (°C)	Specific Conductance (µS/cm)	Comments
0939							
0949	10	8	80	7.35	22.0	957	
0954	15	8		7.47	22.2	844	
0959	20	8	160	7.50	22.3	834	
1004	25	8	160	7.50	22.2	838	

SAMPLE INFORMATION

Sample ID	Time	Container Type	Volume	No. of Containers	Analysis Method	Preservative	Comments
BANKS 986	1008	plastic	250 ml	1	EPA 300.0	none	filtered

Additional Comments: * obstruction in well, will purge til parameters are stable.

HYDRO GEO CHEM, INC.

Groundwater Sampling Form

Project No:	8720000	Client:	Freeport Copper Queen Branch
Task No:	2.2	Date:	10-7-09
Well ID:	BANKS 987	Weather:	cloudy, windy, cool
ADWR No:		Sampler:	Travis Taylor

WELL DATA

Well Depth (ft bls):	339'
Casing Diameter (in):	
Static Water Level (ft bmp):	236.71'
Casing Volume (gals):	
3 Casing Volumes (gals):	

Casing Capacity

Nominal Size (inches)	Gallons per Linear Foot
2	0.16
4	0.65
5	1.02
6	1.47
8	2.61
10	4.08

Casing Volume = gallons/foot * water column (feet)

FIELD SAMPLING DATA

Time	Elapsed Time (min)	Discharge Rate (gpm)	Total Discharge (gallons)	pH (SU)	Temp (°C)	Specific Conductance (µS/cm)	Comments

SAMPLE INFORMATION

Sample ID	Time	Container Type	Volume	No. of Containers	Analysis Method	Preservative	Comments
		plastic	250 ml	1	EPA 300.0	none	filtered

Additional Comments: * WL only

HYDRO GEO CHEM, INC.

Groundwater Sampling Form

Project No:	8720000	Client:	Freeport Copper Queen Branch
Task No:	2.2	Date:	11-4-09
Well ID:	BF-01	Weather:	Sunny, windy, cool
ADWR No:		Sampler:	Travis Taylor

WELL DATA

Well Depth (ft bls):	400'
Casing Diameter (in):	4"
Static Water Level (ft bmp):	348.65'
Casing Volume (gals):	34
3 Casing Volumes (gals):	102

Casing Capacity	
Nominal Size (inches)	Gallons per Linear Foot
2	0.16
4	0.65
5	1.02
6	1.47
8	2.61
10	4.08

Casing Volume = gallons/foot * water column (feet)

FIELD SAMPLING DATA

Time	Elapsed Time (min)	Discharge Rate (gpm)	Total Discharge (gallons)	pH (SU)	Temp (°C)	Specific Conductance (µS/cm)	Comments
1336							
1337	1	7	7	6.08	22.4	2841	
1340	4	7	28	6.12	22.2	2853	well dry
~~1344~~							
1400	→	—	—	—	—	—	Pump on
1405	5	7	35	6.24	23.0	2846	Well dry

SAMPLE INFORMATION

Sample ID	Time	Container Type	Volume	No. of Containers	Analysis Method	Preservative	Comments
BF-01	1414	plastic	250 ml	1	EPA 300.0	none	filtered

Additional Comments:

HYDRO GEO CHEM, INC.

Groundwater Sampling Form

Project No:	8720000	Client:	Freeport Copper Queen Branch
Task No:	2.2	Date:	10-05-09
Well ID:	BIMA	Weather:	cloudy, cool, windy
ADWR No:		Sampler:	Travis Taylor

WELL DATA

Well Depth (ft bls):	465'
Casing Diameter (in):	4"
Static Water Level (ft bmp):	370.11'
Casing Volume (gals):	62
3 Casing Volumes (gals):	186

Casing Capacity	
Nominal Size (inches)	Gallons per Linear Foot
2	0.16
4	0.65
5	1.02
6	1.47
8	2.61
10	4.08

Casing Volume = gallons/foot * water column (feet)

FIELD SAMPLING DATA

Time	Elapsed Time (min)	Discharge Rate (gpm)	Total Discharge (gallons)	pH (SU)	Temp (°C)	Specific Conductance (µS/cm)	Comments
1123							
1129	6	10	60	6.16	21.6	1553	
1135	12	10	120	6.33	22.6	1519	
1142	19	10	190	6.34	22.7	1525	

SAMPLE INFORMATION

Sample ID	Time	Container Type	Volume	No. of Containers	Analysis Method	Preservative	Comments
BIMA	1145	plastic	250 ml	1	EPA 300.0	none	filtered

Additional Comments:

HYDRO GEO CHEM, INC.

Groundwater Sampling Form

Project No:	8720000	Client:	Freeport Copper Queen Branch
Task No:	2.2	Date:	10-27-09
Well ID:	BMO-2008-01G	Weather:	Sunny, windy, cool
ADWR No:		Sampler:	Travis Taylor

WELL DATA

Well Depth (ft bls):	310'
Casing Diameter (in):	5"
Static Water Level (ft bmp):	63.61'
Casing Volume (gals):	252
3 Casing Volumes (gals):	756

Casing Capacity	
Nominal Size (inches)	Gallons per Linear Foot
2	0.16
4	0.65
5	1.02
6	1.47
8	2.61
10	4.08
Casing Volume = gallons/foot * water column (feet)	

FIELD SAMPLING DATA

Time	Elapsed Time (min)	Discharge Rate (gpm)	Total Discharge (gallons)	pH (SU)	Temp (°C)	Specific Conductance (µS/cm)	Comments
1011							
1014	3	8	24	7.09	21.9	954	
1034	23	8	184	7.10	21.5	924	
1054	43	8	344	7.13	21.4	953	
1114	63	8	504	7.13	21.7	936	
1134	83	8	664	7.14	21.8	925	
1146	95	8	760	7.11	21.9	922	

SAMPLE INFORMATION

Sample ID	Time	Container Type	Volume	No. of Containers	Analysis Method	Preservative	Comments
BMO-2008-01G	1150	plastic	250 ml	1	EPA 300.0	none	filtered

Additional Comments:

HYDRO GEO CHEM, INC.

Groundwater Sampling Form

Project No:	8720000	Client:	Freeport Copper Queen Branch
Task No:	2.2	Date:	10-26-09
Well ID:	BMO-2008-BB	Weather:	Sunny, cool
ADWR No:		Sampler:	Travis Taylor

WELL DATA

Well Depth (ft bls):	260'
Casing Diameter (in):	5"
Static Water Level (ft bmp):	139.60'
Casing Volume (gals):	123
3 Casing Volumes (gals):	369

Casing Capacity	
Nominal Size (inches)	Gallons per Linear Foot
2	0.16
4	0.65
5	1.02
6	1.47
8	2.61
10	4.08

Casing Volume = gallons/foot * water column (feet)

FIELD SAMPLING DATA

Time	Elapsed Time (min)	Discharge Rate (gpm)	Total Discharge (gallons)	pH (SU)	Temp (°C)	Specific Conductance (µS/cm)	Comments
1410							
1416	6	13	78	7.18	22.6	678	
1424	14	13	182	7.29	21.8	681	
1429	19	13	247	7.29	21.8	685	
1434	24	13	312	7.32	21.8	687	
1439	29	13	377	7.32	21.8	684	

SAMPLE INFORMATION

Sample ID	Time	Container Type	Volume	No. of Containers	Analysis Method	Preservative	Comments
BMO-2008-BB	1442	plastic	250 ml	1	EPA 300.0	none	filtered

Additional Comments:

HYDRO GEO CHEM, INC.

Groundwater Sampling Form

Project No:	8720000	Client:	Freeport Copper Queen Branch
Task No:	2.2	Date:	10-27-09
Well ID:	BMO-2008-04B	Weather:	Sunny, Windy, Cool
ADWR No:		Sampler:	Travis Taylor

WELL DATA

Well Depth (ft bls):	610'
Casing Diameter (in):	5"
Static Water Level (ft bmp):	132.04'
Casing Volume (gals):	488
3 Casing Volumes (gals):	1464

Casing Capacity

Nominal Size (inches)	Gallons per Linear Foot
2	0.16
4	0.65
5	1.02
6	1.47
8	2.61
10	4.08

Casing Volume = gallons/foot * water column (feet)

FIELD SAMPLING DATA

Time	Elapsed Time (min)	Discharge Rate (gpm)	Total Discharge (gallons)	pH (SU)	Temp (°C)	Specific Conductance (µS/cm)	Comments
1305							
1309	4	16	64	7.65	22.0	326	
1329	24	16	384	7.52	23.1	374	
1349	44	16	704	7.50	23.4	377	
1409	64	16	1024	7.53	23.6	378	
1433	88	16	1408	7.51	23.5	380	
1437	92	16	1472	7.53	23.7	379	

SAMPLE INFORMATION

Sample ID	Time	Container Type	Volume	No. of Containers	Analysis Method	Preservative	Comments
BMO-2008-04B	1442	plastic	250 ml	1	EPA 300.0	none	filtered

Additional Comments:

HYDRO GEO CHEM, INC.

Groundwater Sampling Form

Project No:	8720000	Client:	Freeport Copper Queen Branch
Task No:	2.2	Date:	10-29-09
Well ID:	BMO-2008-05B	Weather:	Sunny, Cold
ADWR No:		Sampler:	Travis Taylor

WELL DATA

Well Depth (ft bls):	285'
Casing Diameter (in):	5"
Static Water Level (ft bmp):	145.88'
Casing Volume (gals):	142
3 Casing Volumes (gals):	426

Casing Capacity	
Nominal Size (inches)	Gallons per Linear Foot
2	0.16
4	0.65
5	1.02
6	1.47
8	2.61
10	4.08

Casing Volume = gallons/foot * water column (feet)

FIELD SAMPLING DATA

Time	Elapsed Time (min)	Discharge Rate (gpm)	Total Discharge (gallons)	pH (SU)	Temp (°C)	Specific Conductance (µS/cm)	Comments
1054							
1101	7	12	84	7.30	21.7	751	
1114	20	12	240	7.17	21.8	730	
1124	30	12	360	7.26	21.7	729	
1130	36	12	432	7.29	21.8	731	

SAMPLE INFORMATION

Sample ID	Time	Container Type	Volume	No. of Containers	Analysis Method	Preservative	Comments
BMO-2008-05B	1133	plastic	250 ml	1	EPA 300.0	none	filtered
DUP102909	1133						

Additional Comments:

HYDRO GEO CHEM, INC.

Groundwater Sampling Form

Project No:	8720000	Client:	Freeport Copper Queen Branch
Task No:	2.2	Date:	10-29-09
Well ID:	BMO-2008-05M	Weather:	Sunny, cold
ADWR No:		Sampler:	Travis Taylor

WELL DATA

Well Depth (ft bls):	450'
Casing Diameter (in):	5"
Static Water Level (ft bmp):	147.68'
Casing Volume (gals):	309
3 Casing Volumes (gals):	927

Casing Capacity	
Nominal Size (inches)	Gallons per Linear Foot
2	0.16
4	0.65
5	1.02
6	1.47
8	2.61
10	4.08

Casing Volume = gallons/foot * water column (feet)

FIELD SAMPLING DATA

Time	Elapsed Time (min)	Discharge Rate (gpm)	Total Discharge (gallons)	pH (SU)	Temp (°C)	Specific Conductance (µS/cm)	Comments
0922							
0935	13	11	143	7.34	21.6	623	
0952	30	11	330	7.31	22.2	609	
1007	45	11	495	7.25	22.3	607	
1022	60	11	660	7.27	22.3	610	
1037	75	11	825	7.29	22.3	608	
1047	85	11	935	7.35	22.4	610	

SAMPLE INFORMATION

Sample ID	Time	Container Type	Volume	No. of Containers	Analysis Method	Preservative	Comments
BMO-2008-05M	1050	plastic	250 ml	1	EPA 300.0	none	filtered

Additional Comments:

HYDRO GEO CHEM, INC.

Groundwater Sampling Form

Project No:	8720000	Client:	Freeport Copper Queen Branch
Task No:	2.2	Date:	10-26-09
Well ID:	BMO-2008-16B	Weather:	Sunny, cool
ADWR No:		Sampler:	Travis Taylor

WELL DATA

Well Depth (ft bls):	265'
Casing Diameter (in):	5"
Static Water Level (ft bmp):	191.04'
Casing Volume (gals):	76
3 Casing Volumes (gals):	228

Casing Capacity

Nominal Size (inches)	Gallons per Linear Foot
2	0.16
4	0.65
5	1.02
6	1.47
8	2.61
10	4.08

Casing Volume = gallons/foot * water column (feet)

FIELD SAMPLING DATA

Time	Elapsed Time (min)	Discharge Rate (gpm)	Total Discharge (gallons)	pH (SU)	Temp (°C)	Specific Conductance (µS/cm)	Comments
1237							
1243	6	5	30	7.15	22.5	378	Brown color
1253	16	5	80	7.24	22.7	421	
1303	26	5	130	7.22	22.6	441	
1313	36	5	180	7.27	22.6	448	
1323	46	5	230	7.29	22.5	448	

SAMPLE INFORMATION

Sample ID	Time	Container Type	Volume	No. of Containers	Analysis Method	Preservative	Comments
BMO-2008-16B	1327	plastic	250 ml	1	EPA 300.0	none	filtered

Additional Comments:

HYDRO GEO CHEM, INC.

Groundwater Sampling Form

Project No:	8720000	Client:	Freeport Copper Queen Branch
Task No:	2.2	Date:	10-26-09
Well ID:	BMO-2008-06M	Weather:	Sunny, cool
ADWR No:		Sampler:	Travis Taylor

WELL DATA

Well Depth (ft bls):	450'
Casing Diameter (in):	5"
Static Water Level (ft bmp):	192.14'
Casing Volume (gals):	264
3 Casing Volumes (gals):	792

Casing Capacity	
Nominal Size (inches)	Gallons per Linear Foot
2	0.16
4	0.65
5	1.02
6	1.47
8	2.61
10	4.08

Casing Volume = gallons/foot * water column (feet)

FIELD SAMPLING DATA

Time	Elapsed Time (min)	Discharge Rate (gpm)	Total Discharge (gallons)	pH (SU)	Temp (°C)	Specific Conductance (µS/cm)	Comments
1122							
1132	10	14	140	7.24	22.2	727	
1147	25	14	350	7.24	22.2	722	
1202	40	14	560	7.21	22.2	720	
1219	57	14	798	7.18	22.4	727	

SAMPLE INFORMATION

Sample ID	Time	Container Type	Volume	No. of Containers	Analysis Method	Preservative	Comments
BMO-2008-06M	1223	plastic	250 ml	1	EPA 300.0	none	filtered

Additional Comments:

HYDRO GEO CHEM, INC.

Groundwater Sampling Form

Project No:	8720000	Client:	Freeport Copper Queen Branch
Task No:	2.2	Date:	10-27-09
Well ID:	BMO-2008-DTM	Weather:	Sunny, cool
ADWR No:		Sampler:	Travis Taylor

WELL DATA

Well Depth (ft bls):	670'
Casing Diameter (in):	5"
Static Water Level (ft bmp):	239.55'
Casing Volume (gals):	440
3 Casing Volumes (gals):	1320

Casing Capacity

Nominal Size (inches)	Gallons per Linear Foot
2	0.16
4	0.65
5	1.02
6	1.47
8	2.61
10	4.08

Casing Volume = gallons/foot * water column (feet)

FIELD SAMPLING DATA

Time	Elapsed Time (min)	Discharge Rate (gpm)	Total Discharge (gallons)	pH (SU)	Temp (°C)	Specific Conductance (µS/cm)	Comments
0807							
0817	10	16	160	7.79	21.3	447	
0837	30	16	480	7.54	22.9	467	
0857	50	16	800	7.53	23.0	469	
0917	70	16	1120	7.57	22.9	473	
0930	83	16	1328	7.53	23.0	470	

SAMPLE INFORMATION

Sample ID	Time	Container Type	Volume	No. of Containers	Analysis Method	Preservative	Comments
BMO-2008-DTM	0934	plastic	250 ml	1	EPA 300.0	none	filtered

Additional Comments:

HYDRO GEO CHEM, INC.

Groundwater Sampling Form

Project No:	8720000	Client:	Freeport Copper Queen Branch
Task No:	2.2	Date:	11-9-09
Well ID:	BMO-2008-08B	Weather:	Sunny, cool
ADWR No:		Sampler:	Travis Taylor

WELL DATA

Well Depth (ft bls):	480'
Casing Diameter (in):	5"
Static Water Level (ft bmp):	297.85'
Casing Volume (gals):	186
3 Casing Volumes (gals):	558

Casing Capacity	
Nominal Size (inches)	Gallons per Linear Foot
2	0.16
4	0.65
5	1.02
6	1.47
8	2.61
10	4.08

Casing Volume = gallons/foot * water column (feet)

FIELD SAMPLING DATA

Time	Elapsed Time (min)	Discharge Rate (gpm)	Total Discharge (gallons)	pH (SU)	Temp (°C)	Specific Conductance (µS/cm)	Comments
1154							
1204	10	10	100	6.28	21.8	2910	Brown color
1218	24	10	240	6.31	21.6	2909	Brown color
1230	36	10	360	6.30	21.8	2895	clear color
1241	47	10	470	6.31	22.0	2926	
1250	56	10	560	6.33	21.8	2889	

SAMPLE INFORMATION

Sample ID	Time	Container Type	Volume	No. of Containers	Analysis Method	Preservative	Comments
BMO-2008-08B	1255	plastic	250 ml	1	EPA 300.0	none	filtered
DUP 110909	1255						

Additional Comments:

HYDRO GEO CHEM, INC.

Groundwater Sampling Form

Project No:	8720000	Client:	Freeport Copper Queen Branch
Task No:	2.2	Date:	11-5-09
Well ID:	BMO-2008-08M	Weather:	Sunny, cool
ADWR No:		Sampler:	Travis Taylor

WELL DATA

Well Depth (ft bls):	1210'
Casing Diameter (in):	5"
Static Water Level (ft bmp):	298.81'
Casing Volume (gals):	930
3 Casing Volumes (gals):	2790

Casing Capacity

Nominal Size (inches)	Gallons per Linear Foot
2	0.16
4	0.65
5	1.02
6	1.47
8	2.61
10	4.08

Casing Volume = gallons/foot * water column (feet)

FIELD SAMPLING DATA

Time	Elapsed Time (min)	Discharge Rate (gpm)	Total Discharge (gallons)	pH (SU)	Temp (°C)	Specific Conductance (µS/cm)	Comments
1044							
1049	5	13	65	7.44	21.8	611	
1134	50	13	650	7.41	23.5	623	
1219	95	13	1235	7.25	24.8	667	
1304	140	13	1820	7.32	25.2	672	
1349	185	13	2405	7.32	25.3	682	
1419	215	13	2795	7.30	25.4	675	

SAMPLE INFORMATION

Sample ID	Time	Container Type	Volume	No. of Containers	Analysis Method	Preservative	Comments
BMO-2008-08M	1422	plastic	250 ml	1	EPA 300.0	none	filtered

Additional Comments:

HYDRO GEO CHEM, INC.

Groundwater Sampling Form

Project No:	8720000	Client:	Freeport Copper Queen Branch
Task No:	2.2	Date:	11-3-09
Well ID:	BMO-2008-09M	Weather:	Sunny, windy, cool
ADWR No:		Sampler:	Travis Taylor

WELL DATA

Well Depth (ft bls):	775'
Casing Diameter (in):	5"
Static Water Level (ft bmp):	286.55'
Casing Volume (gals):	499
3 Casing Volumes (gals):	1497

Casing Capacity	
Nominal Size (inches)	Gallons per Linear Foot
2	0.16
4	0.65
5	1.02
6	1.47
8	2.61
10	4.08

Casing Volume = gallons/foot * water column (feet)

FIELD SAMPLING DATA

Time	Elapsed Time (min)	Discharge Rate (gpm)	Total Discharge (gallons)	pH (SU)	Temp (°C)	Specific Conductance (µS/cm)	Comments
1244							
1247	3	14	42	8.48	23.3	500	
1319	35	14	490	7.92	24.3	556	
1339	55	14	774	7.84	24.6	552	
1359	75	14	1050	7.81	24.9	554	
1431	107	14	1498	7.82	24.9	552	

SAMPLE INFORMATION

Sample ID	Time	Container Type	Volume	No. of Containers	Analysis Method	Preservative	Comments
BMO-2008-09M	1436	plastic	250 ml	1	EPA 300.0	none	filtered

Additional Comments:

HYDRO GEO CHEM, INC.

Groundwater Sampling Form

Project No:	8720000	Client:	Freeport Copper Queen Branch
Task No:	2.2	Date:	11-2-09
Well ID:	BMO-2008-10GU	Weather:	Sunny, cool
ADWR No:		Sampler:	Travis Taylor

WELL DATA

Well Depth (ft bls):	449'
Casing Diameter (in):	5"
Static Water Level (ft bmp):	289.77
Casing Volume (gals):	163
3 Casing Volumes (gals):	489

Casing Capacity	
Nominal Size (inches)	Gallons per Linear Foot
2	0.16
4	0.65
5	1.02
6	1.47
8	2.61
10	4.08

Casing Volume = gallons/foot * water column (feet)

FIELD SAMPLING DATA

Time	Elapsed Time (min)	Discharge Rate (gpm)	Total Discharge (gallons)	pH (SU)	Temp (°C)	Specific Conductance (µS/cm)	Comments
1446							
1451	5	6	30	6.33	20.7	3148	
1516	30	6	180	6.24	21.9	3140	
1536	50	6	300	6.38	21.7	3275	
1556	70	6	420	6.28	21.8	3178	
1608	82	6	492	6.27	21.8	3157	

SAMPLE INFORMATION

Sample ID	Time	Container Type	Volume	No. of Containers	Analysis Method	Preservative	Comments
BMO-2008-10GU	1610	plastic	250 ml	1	EPA 300.0	none	filtered

Additional Comments:

HYDRO GEO CHEM, INC.

Groundwater Sampling Form

Project No:	8720000	Client:	Freeport Copper Queen Branch
Task No:	2.2	Date:	11-2-09
Well ID:	BMO-2008-10GL	Weather:	sunny, windy, cool
ADWR No:		Sampler:	Travis Taylor

WELL DATA

Well Depth (ft bls):	810'
Casing Diameter (in):	5"
Static Water Level (ft bmp):	~~[illegible]~~
Casing Volume (gals):	509.43
3 Casing Volumes (gals):	

Casing Capacity	
Nominal Size (inches)	Gallons per Linear Foot
2	0.16
4	0.65
5	1.02
6	1.47
8	2.61
10	4.08

Casing Volume = gallons/foot * water column (feet)

FIELD SAMPLING DATA

Time	Elapsed Time (min)	Discharge Rate (gpm)	Total Discharge (gallons)	pH (SU)	Temp (°C)	Specific Conductance (µS/cm)	Comments
1125							
1138	13	5	65	6.49	24.9	3329	
1158	33	5	165	6.50	25.9	3234	
1225	60	5	300	6.51	26.2	2871	
1300	95	5	475	6.46	26.4	2786	
1330	125	5	625	6.51	26.4	2729	
1400	150	5	775	6.47	26.6	2690	
1430	185	5	925	6.52	26.7	2565	

SAMPLE INFORMATION

Sample ID	Time	Container Type	Volume	No. of Containers	Analysis Method	Preservative	Comments
BMO-2008-10GL	1434	plastic	250 ml	1	EPA 300.0	none	filtered

Additional Comments:

HYDRO GEO CHEM, INC.

Groundwater Sampling Form

Project No:	8720000	Client:	Freeport Copper Queen Branch
Task No:	2.2	Date:	11-9-09
Well ID:	BMO-2008-11G	Weather:	Sunny, cool
ADWR No:		Sampler:	Travis Taylor

WELL DATA

Well Depth (ft bls):	760'
Casing Diameter (in):	5"
Static Water Level (ft bmp):	573.41'
Casing Volume (gals):	191
3 Casing Volumes (gals):	573

Casing Capacity	
Nominal Size (inches)	Gallons per Linear Foot
2	0.16
4	0.65
5	1.02
6	1.47
8	2.61
10	4.08

Casing Volume = gallons/foot * water column (feet)

FIELD SAMPLING DATA

Time	Elapsed Time (min)	Discharge Rate (gpm)	Total Discharge (gallons)	pH (SU)	Temp (°C)	Specific Conductance (µS/cm)	Comments
1343							
1351	8	8	64	7.91	25.2	350	
1407	24	8	192	8.05	25.2	343	
1423	40	8	320	8.05	25.4	340	
1441	58	8	464	8.04	25.5	339	
1455	72	8	576	8.03	25.5	339	

SAMPLE INFORMATION

Sample ID	Time	Container Type	Volume	No. of Containers	Analysis Method	Preservative	Comments
BMO-2008-11G	1458	plastic	250 ml	1	EPA 300.0	none	filtered

Additional Comments:

HYDRO GEO CHEM, INC.

Groundwater Sampling Form

Project No:	8720000	Client:	Freeport Copper Queen Branch
Task No:	2.2	Date:	10-28-09
Well ID:	BMO-2008-13B	Weather:	cloudy, windy, cold, wet
ADWR No:		Sampler:	Travis Taylor

WELL DATA

Well Depth (ft bls):	474'
Casing Diameter (in):	5"
Static Water Level (ft bmp):	207.08'
Casing Volume (gals):	273
3 Casing Volumes (gals):	819

Casing Capacity	
Nominal Size (inches)	Gallons per Linear Foot
2	0.16
4	0.65
5	1.02
6	1.47
8	2.61
10	4.08

Casing Volume = gallons/foot * water column (feet)

FIELD SAMPLING DATA

Time	Elapsed Time (min)	Discharge Rate (gpm)	Total Discharge (gallons)	pH (SU)	Temp (°C)	Specific Conductance (µS/cm)	Comments
1645							
1650	5	16	80	6.87	17.6	2080	
1705	20	16	320	7.02	20.3	2287	
1720	35	16	560	6.76	20.2	2240	
1730	45	16	720	6.77	20.0	2260	
1737	52	16	832	6.81	19.7	2259	

SAMPLE INFORMATION

Sample ID	Time	Container Type	Volume	No. of Containers	Analysis Method	Preservative	Comments
BMO-2008-13B	1744	plastic	250 ml	1	EPA 300.0	none	filtered

Additional Comments:

HYDRO GEO CHEM, INC.

Groundwater Sampling Form

Project No:	8720000	Client:	Freeport Copper Queen Branch
Task No:	2.2	Date:	10-28-09
Well ID:	BMO-2008-13M	Weather:	cloudy, windy, cold, wet
ADWR No:		Sampler:	Travis Taylor

WELL DATA

Well Depth (ft bls):	1030'
Casing Diameter (in):	5"
Static Water Level (ft bmp):	208.91'
Casing Volume (gals):	838
3 Casing Volumes (gals):	2514

Casing Capacity

Nominal Size (inches)	Gallons per Linear Foot
2	0.16
4	0.65
5	1.02
6	1.47
8	2.61
10	4.08

Casing Volume = gallons/foot * water column (feet)

FIELD SAMPLING DATA

Time	Elapsed Time (min)	Discharge Rate (gpm)	Total Discharge (gallons)	pH (SU)	Temp (°C)	Specific Conductance (µS/cm)	Comments
0816							
0827	11	6	66	8.92	19.3	1311	
0927	71	6	426	8.80	20.3	1300	
1027	131	6	786	9.06	20.8	1255	
1130	194	6	1164	8.85	21.1	1268	
1230	254	6	1524	8.36	20.6	1346	
1330	314	6	1884	8.24	21.8	1355	
1430	374	6	2244	8.13	21.8	1344	
1515	419	6	2514	8.12	21.4	1347	

SAMPLE INFORMATION

Sample ID	Time	Container Type	Volume	No. of Containers	Analysis Method	Preservative	Comments
BMO-2008-13M	1518	plastic	250 ml	1	EPA 300.0	none	filtered

Additional Comments:

HYDRO GEO CHEM, INC.

Groundwater Sampling Form

Project No:	8720000	Client:	Freeport Copper Queen Branch
Task No:	2.2	Date:	12-16-09
Well ID:	BURKE	Weather:	sunny, windy, cold
ADWR No:		Sampler:	Travis Taylor

WELL DATA

Well Depth (ft bls):	781'
Casing Diameter (in):	6"
Static Water Level (ft bmp):	N/A
Casing Volume (gals):	N/A
3 Casing Volumes (gals):	N/A

Casing Capacity

Nominal Size (inches)	Gallons per Linear Foot
2	0.16
4	0.65
5	1.02
6	1.47
8	2.61
10	4.08

Casing Volume = gallons/foot * water column (feet)

FIELD SAMPLING DATA

Time	Elapsed Time (min)	Discharge Rate (gpm)	Total Discharge (gallons)	pH (SU)	Temp (°C)	Specific Conductance (µS/cm)	Comments
0800							
1223	263	2	526	7.23	25.1	493	
1229	269	2	538	7.27	25.6	489	
1234	274	2	548	7.28	25.7	488	

SAMPLE INFORMATION

Sample ID	Time	Container Type	Volume	No. of Containers	Analysis Method	Preservative	Comments
BURKE	1238	plastic	250 ml	1	EPA 300.0	none	filtered

Additional Comments: pump has been running since 0800.

HYDRO GEO CHEM, INC.

Groundwater Sampling Form

Project No:	8720000	Client:	Freeport Copper Queen Branch
Task No:	2.2	Date:	10-13-09
Well ID:	CHAMBERS	Weather:	cloudy, cool
ADWR No:		Sampler:	Travis Taylor

WELL DATA

Well Depth (ft bls):	245'
Casing Diameter (in):	6"
Static Water Level (ft bmp):	N/A
Casing Volume (gals):	N/A
3 Casing Volumes (gals):	N/A

Casing Capacity

Nominal Size (inches)	Gallons per Linear Foot
2	0.16
4	0.65
5	1.02
6	1.47
8	2.61
10	4.08

Casing Volume = gallons/foot * water column (feet)

FIELD SAMPLING DATA

Time	Elapsed Time (min)	Discharge Rate (gpm)	Total Discharge (gallons)	pH (SU)	Temp (°C)	Specific Conductance (µS/cm)	Comments
1205							
1210	5	12	60	7.29	23.0	413	
1215	10	12	120	7.37	22.8	410	
1220	15	12	180	7.43	22.6	412	
1225	20	12	240	7.41	22.7	414	
1230	25	12	300	7.41	22.6	410	

SAMPLE INFORMATION

Sample ID	Time	Container Type	Volume	No. of Containers	Analysis Method	Preservative	Comments
CHAMBERS	1233	plastic	250 ml	1	EPA 300.0	none	filtered

Additional Comments: * unable to remove sounding tube cap due to well design.

HYDRO GEO CHEM, INC.

Groundwater Sampling Form

Project No:	8720000	Client:	Freeport Copper Queen Branch
Task No:	2.2	Date:	10-22-09
Well ID:	COB MW-1	Weather:	Sunny, cool
ADWR No:		Sampler:	Travis Taylor

WELL DATA

Well Depth (ft bls):	420'
Casing Diameter (in):	8"
Static Water Level (ft bmp):	234.69'
Casing Volume (gals):	484
3 Casing Volumes (gals):	1452

Casing Capacity	
Nominal Size (inches)	Gallons per Linear Foot
2	0.16
4	0.65
5	1.02
6	1.47
8	2.61
10	4.08

Casing Volume = gallons/foot * water column (feet)

FIELD SAMPLING DATA

Time	Elapsed Time (min)	Discharge Rate (gpm)	Total Discharge (gallons)	pH (SU)	Temp (°C)	Specific Conductance (µS/cm)	Comments
0741							
0752	11	12	132	7.01	20.7	1386	
0812	31	12	372	6.86	21.6	1499	
0832	51	12	612	6.82	21.8	1523	
0852	71	12	852	6.89	21.9	1550	
0912	91	12	1092	6.78	22.4	1553	
0932	111	12	1332	6.72	22.3	1577	
0942	121	12	1452	6.81	22.3	1582	

SAMPLE INFORMATION

Sample ID	Time	Container Type	Volume	No. of Containers	Analysis Method	Preservative	Comments
COB MW-1	0947	plastic	250 ml	1	EPA 300.0	none	filtered

Additional Comments:

HYDRO GEO CHEM, INC.

Groundwater Sampling Form

Project No:	8720000	Client:	Freeport Copper Queen Branch
Task No:	2.2	Date:	10-22-09
Well ID:	COB MW-2	Weather:	Sunny, cool
ADWR No:		Sampler:	Travis Taylor

WELL DATA

Well Depth (ft bls):	170'
Casing Diameter (in):	4"
Static Water Level (ft bmp):	125.33'
Casing Volume (gals):	30
3 Casing Volumes (gals):	90

Casing Capacity	
Nominal Size (inches)	Gallons per Linear Foot
2	0.16
4	0.65
5	1.02
6	1.47
8	2.61
10	4.08

Casing Volume = gallons/foot * water column (feet)

FIELD SAMPLING DATA

Time	Elapsed Time (min)	Discharge Rate (gpm)	Total Discharge (gallons)	pH (SU)	Temp (°C)	Specific Conductance (µS/cm)	Comments
1200							
1202	2	7	14	7.09	21.9	462	
1206	6	7	42	7.16	21.1	451	
1209	9	7	63	7.21	21.1	461	
1213	13	7	91	7.24	21.0	454	

SAMPLE INFORMATION

Sample ID	Time	Container Type	Volume	No. of Containers	Analysis Method	Preservative	Comments
COB MW-2	1214	plastic	250 ml	1	EPA 300.0	none	filtered

Additional Comments:

HYDRO GEO CHEM, INC.

Groundwater Sampling Form

Project No:	8720000	Client:	Freeport Copper Queen Branch
Task No:	2.2	Date:	10-22-09
Well ID:	COB MW-3	Weather:	Sunny, cool
ADWR No:		Sampler:	Travis Taylor

WELL DATA

Well Depth (ft bls):	269'
Casing Diameter (in):	4"
Static Water Level (ft bmp):	118.03'
Casing Volume (gals):	99
3 Casing Volumes (gals):	297

Casing Capacity	
Nominal Size (inches)	Gallons per Linear Foot
2	0.16
4	0.65
5	1.02
6	1.47
8	2.61
10	4.08

Casing Volume = gallons/foot * water column (feet)

FIELD SAMPLING DATA

Time	Elapsed Time (min)	Discharge Rate (gpm)	Total Discharge (gallons)	pH (SU)	Temp (°C)	Specific Conductance (µS/cm)	Comments
1023							
1025	2	24	48	7.28	21.6	479	
1028	5	24	120	7.35	21.4	466	
1031	8	24	192	7.36	21.3	464	
1034	11	24	264	7.40	21.3	467	
1036	13	24	312	7.40	21.3	466	

SAMPLE INFORMATION

Sample ID	Time	Container Type	Volume	No. of Containers	Analysis Method	Preservative	Comments
COB MW-3	1037	plastic	250 ml	1	EPA 300.0	none	filtered
DUP102209	1037						

Additional Comments:

HYDRO GEO CHEM, INC.

Groundwater Sampling Form

Project No:	8720000	Client:	Freeport Copper Queen Branch
Task No:	2.2	Date:	10-22-09
Well ID:	COB WL	Weather:	Sunny, cool
ADWR No:		Sampler:	Travis Taylor

WELL DATA

Well Depth (ft bls):	150'
Casing Diameter (in):	4"
Static Water Level (ft bmp):	62.82'
Casing Volume (gals):	57
3 Casing Volumes (gals):	171

Casing Capacity	
Nominal Size (inches)	Gallons per Linear Foot
2	0.16
4	0.65
5	1.02
6	1.47
8	2.61
10	4.08
Casing Volume = gallons/foot * water column (feet)	

FIELD SAMPLING DATA

Time	Elapsed Time (min)	Discharge Rate (gpm)	Total Discharge (gallons)	pH (SU)	Temp (°C)	Specific Conductance (µS/cm)	Comments
1254							
1257	3	7	21	6.85	22.4	971	
1303	9	7	63	6.87	21.5	972	
1309	15	7	105	7.13	22.2	968	
1314	20	7	140	7.18	22.2	972	
1319	25	7	175	7.17	22.4	988	

SAMPLE INFORMATION

Sample ID	Time	Container Type	Volume	No. of Containers	Analysis Method	Preservative	Comments
COB WL	1321	plastic	250 ml	1	EPA 300.0	none	filtered

Additional Comments:

HYDRO GEO CHEM, INC.

Groundwater Sampling Form

Project No:	8720000	Client:	Freeport Copper Queen Branch
Task No:	2.2	Date:	10-20-09
Well ID:	COLLINS	Weather:	Cloudy, windy, cool
ADWR No:		Sampler:	Travis Taylor

WELL DATA

Well Depth (ft bls):	320'
Casing Diameter (in):	4.5"
Static Water Level (ft bmp):	290.52'
Casing Volume (gals):	25
3 Casing Volumes (gals):	75

Casing Capacity

Nominal Size (inches)	Gallons per Linear Foot
2	0.16
4	0.65
5	1.02
6	1.47
8	2.61
10	4.08

Casing Volume = gallons/foot * water column (feet)

FIELD SAMPLING DATA

Time	Elapsed Time (min)	Discharge Rate (gpm)	Total Discharge (gallons)	pH (SU)	Temp (°C)	Specific Conductance (µS/cm)	Comments
1211							
1216	5	12	60	6.53	23.1	1427	
1220	9	12	108	6.57	22.1	1422	
1223	12	12	144	6.60	21.9	1432	

SAMPLE INFORMATION

Sample ID	Time	Container Type	Volume	No. of Containers	Analysis Method	Preservative	Comments
COLLINS	1227	plastic	250 ml	1	EPA 300.0	none	filtered

Additional Comments:

HYDRO GEO CHEM, INC.

Groundwater Sampling Form

Project No:	8720000	Client:	Freeport Copper Queen Branch
Task No:	2.2	Date:	10-14-09
Well ID:	COOPER	Weather:	sunny, cool
ADWR No:		Sampler:	Travis Taylor

WELL DATA

Well Depth (ft bls):	325'
Casing Diameter (in):	6"
Static Water Level (ft bmp):	N/A
Casing Volume (gals):	N/A
3 Casing Volumes (gals):	N/A

Casing Capacity

Nominal Size (inches)	Gallons per Linear Foot
2	0.16
4	0.65
5	1.02
6	1.47
8	2.61
10	4.08

Casing Volume = gallons/foot * water column (feet)

FIELD SAMPLING DATA

Time	Elapsed Time (min)	Discharge Rate (gpm)	Total Discharge (gallons)	pH (SU)	Temp (°C)	Specific Conductance (µS/cm)	Comments
1329							
1334	5	7	35	7.68	25.2	423	
1339	10	7	70	7.80	24.4	417	
1344	15	7	105	7.83	24.5	~~423~~ 418	
1351	22	7	154	7.85	24.5	415	
1354	25	7	175	7.85	24.6	423	

SAMPLE INFORMATION

Sample ID	Time	Container Type	Volume	No. of Containers	Analysis Method	Preservative	Comments
COOPER	1358	plastic	250 ml	1	EPA 300.0	none	filtered

Additional Comments: * No access for WL reading.

HYDRO GEO CHEM, INC.

Groundwater Sampling Form

Project No:	8720000	Client:	Freeport Copper Queen Branch
Task No:	2.2	Date:	10-12-09
Well ID:	COOPER C	Weather:	cloudy, cool, windy
ADWR No:		Sampler:	Travis Taylor

WELL DATA

Well Depth (ft bls):	220'
Casing Diameter (in):	6"
Static Water Level (ft bmp):	156.89'
Casing Volume (gals):	93
3 Casing Volumes (gals):	279

Casing Capacity	
Nominal Size (inches)	Gallons per Linear Foot
2	0.16
4	0.65
5	1.02
6	1.47
8	2.61
10	4.08
Casing Volume = gallons/foot * water column (feet)	

FIELD SAMPLING DATA

Time	Elapsed Time (min)	Discharge Rate (gpm)	Total Discharge (gallons)	pH (SU)	Temp (°C)	Specific Conductance (µS/cm)	Comments
1143							
1200	17	10	170	6.62	23.2	1945	
1205	22	10	220	6.65	22.0	1873	
1211	28	10	280	6.70	21.8	1858	

SAMPLE INFORMATION

Sample ID	Time	Container Type	Volume	No. of Containers	Analysis Method	Preservative	Comments
COOPER C	1214	plastic	250 ml	1	EPA 300.0	none	filtered

Additional Comments:

HYDRO GEO CHEM, INC.

Groundwater Sampling Form

Project No:	8720000	Client:	Freeport Copper Queen Branch
Task No:	2.2	Date:	10-6-09
Well ID:	DODSON	Weather:	Cloudy, cool
ADWR No:		Sampler:	Travis Taylor

WELL DATA

Well Depth (ft bls):	200'
Casing Diameter (in):	6"
Static Water Level (ft bmp):	87.27'
Casing Volume (gals):	166
3 Casing Volumes (gals):	498

Casing Capacity	
Nominal Size (inches)	Gallons per Linear Foot
2	0.16
4	0.65
5	1.02
6	1.47
8	2.61
10	4.08

Casing Volume = gallons/foot * water column (feet)

FIELD SAMPLING DATA

Time	Elapsed Time (min)	Discharge Rate (gpm)	Total Discharge (gallons)	pH (SU)	Temp (°C)	Specific Conductance (µS/cm)	Comments
0956							
1004	8	14	112	7.00	21.7	1107	
1015	19	14	266	7.07	21.1	1130	
1026	30	14	420	7.07	21.1	1145	
1032	36	14	504	7.07	21.1	1140	

SAMPLE INFORMATION

Sample ID	Time	Container Type	Volume	No. of Containers	Analysis Method	Preservative	Comments
DODSON	1035	plastic	250 ml	1	EPA 300.0	none	filtered

Additional Comments:

HYDRO GEO CHEM, INC.

Groundwater Sampling Form

Project No:	8720000	Client:	Freeport Copper Queen Branch
Task No:	2.2	Date:	10-5-09
Well ID:	DOUGLASS 791	Weather:	cloudy, cool, windy
ADWR No:		Sampler:	Travis Taylor

WELL DATA

Well Depth (ft bls):	200'
Casing Diameter (in):	5"
Static Water Level (ft bmp):	31.49'
Casing Volume (gals):	
3 Casing Volumes (gals):	

Casing Capacity	
Nominal Size (inches)	Gallons per Linear Foot
2	0.16
4	0.65
5	1.02
6	1.47
8	2.61
10	4.08

Casing Volume = gallons/foot * water column (feet)

FIELD SAMPLING DATA

Time	Elapsed Time (min)	Discharge Rate (gpm)	Total Discharge (gallons)	pH (SU)	Temp (°C)	Specific Conductance (µS/cm)	Comments

SAMPLE INFORMATION

Sample ID	Time	Container Type	Volume	No. of Containers	Analysis Method	Preservative	Comments
		plastic	250 ml	1	EPA 300.0	none	filtered

Additional Comments: WL only

HYDRO GEO CHEM, INC.

Groundwater Sampling Form

Project No:	8720000	Client:	Freeport Copper Queen Branch
Task No:	2.2	Date:	10-5-09
Well ID:	DOUGLASS 792	Weather:	Cloudy, cool, windy
ADWR No:		Sampler:	Travis Taylor

WELL DATA

Well Depth (ft bls):	200'
Casing Diameter (in):	@ 5"
Static Water Level (ft bmp):	86.19'
Casing Volume (gals):	
3 Casing Volumes (gals):	

Casing Capacity

Nominal Size (inches)	Gallons per Linear Foot
2	0.16
4	0.65
5	1.02
6	1.47
8	2.61
10	4.08

Casing Volume = gallons/foot * water column (feet)

FIELD SAMPLING DATA

Time	Elapsed Time (min)	Discharge Rate (gpm)	Total Discharge (gallons)	pH (SU)	Temp (°C)	Specific Conductance (µS/cm)	Comments

SAMPLE INFORMATION

Sample ID	Time	Container Type	Volume	No. of Containers	Analysis Method	Preservative	Comments
		plastic	250 ml	1	EPA 300.0	none	filtered

Additional Comments: WL only

HYDRO GEO CHEM, INC.

Groundwater Sampling Form

Project No:	8720000	Client:	Freeport Copper Queen Branch
Task No:	2.2	Date:	10-14-09
Well ID:	DURAZO	Weather:	Sunny, Cool
ADWR No:		Sampler:	Travis Taylor

WELL DATA

Well Depth (ft bls):	
Casing Diameter (in):	N/A
Static Water Level (ft bmp):	N/A
Casing Volume (gals):	N/A
3 Casing Volumes (gals):	N/A

Casing Capacity	
Nominal Size (inches)	Gallons per Linear Foot
2	0.16
4	0.65
5	1.02
6	1.47
8	2.61
10	4.08

Casing Volume = gallons/foot * water column (feet)

FIELD SAMPLING DATA

Time	Elapsed Time (min)	Discharge Rate (gpm)	Total Discharge (gallons)	pH (SU)	Temp (°C)	Specific Conductance (µS/cm)	Comments
0856							
0909	13	8	104	7.20	21.2	1057	
0919	23	8	184	7.18	21.8	1050	
0929	33	8	264	7.18	21.8	1045	
0936	40	8	320	7.18	21.9	1044	
0941	45	8	360	7.17	21.9	1048	

SAMPLE INFORMATION

Sample ID	Time	Container Type	Volume	No. of Containers	Analysis Method	Preservative	Comments
DURAZO	0945	plastic	250 ml	1	EPA 300.0	none	filtered

Additional Comments: * unable to get WL due to sounding port cap being rusted on.

HYDRO GEO CHEM, INC.

Groundwater Sampling Form

Project No:	8720000	Client:	Freeport Copper Queen Branch
Task No:	2.2	Date:	10-8-09
Well ID:	EAST	Weather:	cloudy, cool
ADWR No:		Sampler:	Travis Taylor

WELL DATA

Well Depth (ft bls):	125'
Casing Diameter (in):	6"
Static Water Level (ft bmp):	60.95'
Casing Volume (gals):	95
3 Casing Volumes (gals):	285

Casing Capacity	
Nominal Size (inches)	Gallons per Linear Foot
2	0.16
4	0.65
5	1.02
6	1.47
8	2.61
10	4.08

Casing Volume = gallons/foot * water column (feet)

FIELD SAMPLING DATA

Time	Elapsed Time (min)	Discharge Rate (gpm)	Total Discharge (gallons)	pH (SU)	Temp (°C)	Specific Conductance (µS/cm)	Comments
1348							
1352	4	12	48	7.17	21.5	590	
1357	9	12	108	7.23	20.8	593	
1402	14	12	168	7.28	20.7	592	
1407	19	12	228	7.26	20.7	596	
1412	24	12	288	7.29	20.8	593	

SAMPLE INFORMATION

Sample ID	Time	Container Type	Volume	No. of Containers	Analysis Method	Preservative	Comments
EAST	1416	plastic	250 ml	1	EPA 300.0	none	filtered

Additional Comments:

HYDRO GEO CHEM, INC.

Groundwater Sampling Form

Project No:	8720000	Client:	Freeport Copper Queen Branch
Task No:	2.2	Date:	10-7-09
Well ID:	EPPELE 641	Weather:	Cloudy, cool
ADWR No:		Sampler:	Travis Taylor

WELL DATA

Well Depth (ft bls):	265'
Casing Diameter (in):	6"
Static Water Level (ft bmp):	29.92'
Casing Volume (gals):	
3 Casing Volumes (gals):	

Casing Capacity	
Nominal Size (inches)	Gallons per Linear Foot
2	0.16
4	0.65
5	1.02
6	1.47
8	2.61
10	4.08

Casing Volume = gallons/foot * water column (feet)

FIELD SAMPLING DATA

Time	Elapsed Time (min)	Discharge Rate (gpm)	Total Discharge (gallons)	pH (SU)	Temp (°C)	Specific Conductance (µS/cm)	Comments
0852							

SAMPLE INFORMATION

Sample ID	Time	Container Type	Volume	No. of Containers	Analysis Method	Preservative	Comments
EPPELE 641		plastic	250 ml	1	EPA 300.0	none	filtered

Additional Comments: * WL only. Pump not working.

HYDRO GEO CHEM, INC.

Groundwater Sampling Form

Project No:	8720000	Client:	Freeport Copper Queen Branch
Task No:	2.2	Date:	10-6-09
Well ID:	FLEMING	Weather:	cloudy, cool, windy
ADWR No:		Sampler:	Travis Taylor

WELL DATA

Well Depth (ft bls):	400'
Casing Diameter (in):	
Static Water Level (ft bmp):	307.84' (mp=surface casing)
Casing Volume (gals):	
3 Casing Volumes (gals):	

Casing Capacity	
Nominal Size (inches)	Gallons per Linear Foot
2	0.16
4	0.65
5	1.02
6	1.47
8	2.61
10	4.08

Casing Volume = gallons/foot * water column (feet)

FIELD SAMPLING DATA

Time	Elapsed Time (min)	Discharge Rate (gpm)	Total Discharge (gallons)	pH (SU)	Temp (°C)	Specific Conductance (µS/cm)	Comments

SAMPLE INFORMATION

Sample ID	Time	Container Type	Volume	No. of Containers	Analysis Method	Preservative	Comments
		plastic	250 ml	1	EPA 300.0	none	filtered

Additional Comments: * WL only

HYDRO GEO CHEM, INC.

Groundwater Sampling Form

Project No:	8720000	Client:	Freeport Copper Queen Branch
Task No:	2.2	Date:	10-12-09
Well ID:	FRANCO	Weather:	cloudy, cool, windy
ADWR No:		Sampler:	Travis Taylor

WELL DATA

Well Depth (ft bls):	200'
Casing Diameter (in):	6"
Static Water Level (ft bmp):	N/A
Casing Volume (gals):	N/A
3 Casing Volumes (gals):	N/A

Casing Capacity	
Nominal Size (inches)	Gallons per Linear Foot
2	0.16
4	0.65
5	1.02
6	1.47
8	2.61
10	4.08

Casing Volume = gallons/foot * water column (feet)

FIELD SAMPLING DATA

Time	Elapsed Time (min)	Discharge Rate (gpm)	Total Discharge (gallons)	pH (SU)	Temp (°C)	Specific Conductance (µS/cm)	Comments
1241							
1245	4	12	48	7.12	24.4	1500	
1250	9	12	108	7.13	23.9	1491	
1256	15	12	180	7.18	23.9	1495	
1301	20	12	240	7.20	24.0	1492	
1306	25	12	300	7.16	24.2	1493	

SAMPLE INFORMATION

Sample ID	Time	Container Type	Volume	No. of Containers	Analysis Method	Preservative	Comments
FRANCO	1310	plastic	250 ml	1	EPA 300.0	none	filtered

Additional Comments: *unable to get WL, due to obstruction in well. Well is used for four house.

HYDRO GEO CHEM, INC.

Groundwater Sampling Form

Project No:	8720000	Client:	Freeport Copper Queen Branch
Task No:	2.2	Date:	10-8-09
Well ID:	FULTZ	Weather:	cloudy, cool
ADWR No:		Sampler:	Travis Taylor

WELL DATA

Well Depth (ft bls):	300'
Casing Diameter (in):	6"
Static Water Level (ft bmp):	56.16'
Casing Volume (gals):	359
3 Casing Volumes (gals):	1077

Casing Capacity

Nominal Size (inches)	Gallons per Linear Foot
2	0.16
4	0.65
5	1.02
6	1.47
8	2.61
10	4.08

Casing Volume = gallons/foot * water column (feet)

FIELD SAMPLING DATA

Time	Elapsed Time (min)	Discharge Rate (gpm)	Total Discharge (gallons)	pH (SU)	Temp (°C)	Specific Conductance (µS/cm)	Comments
1120							
1127	7	10	70	6.95	21.7	1244	
1149	29	10	290	7.00	21.3	1253	
1209	49	10	490	7.02	21.3	1213	
1230	70	10	700	6.98	21.5	1231	
1250	90	10	900	6.99	21.6	1259	
1308	108	10	1080	7.00	21.6	1262	

SAMPLE INFORMATION

Sample ID	Time	Container Type	Volume	No. of Containers	Analysis Method	Preservative	Comments
FULTZ	1312	plastic	250 ml	1	EPA 300.0	none	filtered
DUP100809	1312						

Additional Comments:

HYDRO GEO CHEM, INC.

Groundwater Sampling Form

Project No:	8720000	Client:	Freeport Copper Queen Branch
Task No:	2.2	Date:	10-14-09
Well ID:	GARNER 557	Weather:	Sunny, cool
ADWR No:		Sampler:	Travis Taylor

WELL DATA

Well Depth (ft bls):	300'
Casing Diameter (in):	
Static Water Level (ft bmp):	192.82'
Casing Volume (gals):	
3 Casing Volumes (gals):	

Casing Capacity

Nominal Size (inches)	Gallons per Linear Foot
2	0.16
4	0.65
5	1.02
6	1.47
8	2.61
10	4.08

Casing Volume = gallons/foot * water column (feet)

FIELD SAMPLING DATA

Time	Elapsed Time (min)	Discharge Rate (gpm)	Total Discharge (gallons)	pH (SU)	Temp (°C)	Specific Conductance (µS/cm)	Comments

SAMPLE INFORMATION

Sample ID	Time	Container Type	Volume	No. of Containers	Analysis Method	Preservative	Comments
		plastic	250 ml	1	EPA 300.0	none	filtered

Additional Comments: * WL only

HYDRO GEO CHEM, INC.

Groundwater Sampling Form

Project No:	8720000	Client:	Freeport Copper Queen Branch
Task No:	2.2	Date:	10-14-09
Well ID:	GARNER 635	Weather:	Sunny, cool
ADWR No:		Sampler:	Travis Taylor

WELL DATA

Well Depth (ft bls):	680'
Casing Diameter (in):	5"
Static Water Level (ft bmp):	196.36'
Casing Volume (gals):	492
3 Casing Volumes (gals):	1476

Casing Capacity	
Nominal Size (inches)	Gallons per Linear Foot
2	0.16
4	0.65
5	1.02
6	1.47
8	2.61
10	4.08
Casing Volume = gallons/foot * water column (feet)	

FIELD SAMPLING DATA

Time	Elapsed Time (min)	Discharge Rate (gpm)	Total Discharge (gallons)	pH (SU)	Temp (°C)	Specific Conductance (µS/cm)	Comments
1149							
1157	8	12	96	7.53	25.8	454	
1202	13	12	156	7.58	25.1	444	
1208	19	12	228	7.54	25.1	441	
1215	26	12	312	7.58	25.2	446	

SAMPLE INFORMATION

Sample ID	Time	Container Type	Volume	No. of Containers	Analysis Method	Preservative	Comments
GARNER 635	1220	plastic	250 ml	1	EPA 300.0	none	filtered

Additional Comments: * water was running two hours prior to arrival (~1440 gallons purged). Initial WL reading was 198.14' @ 1145. WL reading @ 1313 was 196.36' (53 minute recovery).

HYDRO GEO CHEM, INC.

Groundwater Sampling Form

Project No:	8720000	Client:	Freeport Copper Queen Branch
Task No:	2.2	Date:	11-11-09
Well ID:	GGOOSE 547	Weather:	Sunny, cool
ADWR No:		Sampler:	Travis Taylor

WELL DATA

Well Depth (ft bls):	800'
Casing Diameter (in):	6"
Static Water Level (ft bmp):	237.66'
Casing Volume (gals):	827
3 Casing Volumes (gals):	2481

Casing Capacity	
Nominal Size (inches)	Gallons per Linear Foot
2	0.16
4	0.65
5	1.02
6	1.47
8	2.61
10	4.08

Casing Volume = gallons/foot * water column (feet)

FIELD SAMPLING DATA

Time	Elapsed Time (min)	Discharge Rate (gpm)	Total Discharge (gallons)	pH (SU)	Temp (°C)	Specific Conductance (µS/cm)	Comments
1350							
1355	5	20	100	7.11	23.2	884	
1415	25	20	500	7.15	22.9	889	
1435	45	20	900	7.13	23.1	895	
1455	65	20	1300	7.14	23.1	899	
1515	85	20	1700	7.14	23.2	897	
1535	105	20	2100	7.15	23.1	898	
1555	125	20	2500	7.15	23.1	897	

SAMPLE INFORMATION

Sample ID	Time	Container Type	Volume	No. of Containers	Analysis Method	Preservative	Comments
GGOOSE 547	1556	plastic	250 ml	1	EPA 300.0	none	filtered

Additional Comments:

HYDRO GEO CHEM, INC.

Groundwater Sampling Form

Project No:	8720000	Client:	Freeport Copper Queen Branch
Task No:	2.2	Date:	11-10-09
Well ID:	GL-03	Weather:	Sunny, cool
ADWR No:		Sampler:	Travis Taylor

WELL DATA

Well Depth (ft bls):	820'
Casing Diameter (in):	4"
Static Water Level (ft bmp):	655.31'
Casing Volume (gals):	108
3 Casing Volumes (gals):	324

Casing Capacity	
Nominal Size (inches)	Gallons per Linear Foot
2	0.16
4	0.65
5	1.02
6	1.47
8	2.61
10	4.08

Casing Volume = gallons/foot * water column (feet)

FIELD SAMPLING DATA

Time	Elapsed Time (min)	Discharge Rate (gpm)	Total Discharge (gallons)	pH (SU)	Temp (°C)	Specific Conductance (µS/cm)	Comments
[illegible]							
[illegible]58	7	10	70	7.23	24.1	642	
[illegible]10	19	10	190	7.14	26.2	671	
[illegible]13	22	10	220	—	—	—	flowrate dropped to 3gpm
0918	27	3	235	7.10	26.3	653	
0928	37	3	265	6.95	26.1	712	
0938	47	3	295	6.93	26.9	708	
0948	57	3	325	6.96	27.0	692	

SAMPLE INFORMATION

Sample ID	Time	Container Type	Volume	No. of Containers	Analysis Method	Preservative	Comments
GL-03	0950	plastic	250 ml	1	EPA 300.0	none	filtered

Additional Comments:

HYDRO GEO CHEM, INC.

Groundwater Sampling Form

Project No:	8720000	Client:	Freeport Copper Queen Branch
Task No:	2.2	Date:	10-12-09
Well ID:	GOAR RANCH	Weather:	Cloudy, cool, windy
ADWR No:		Sampler:	Travis Taylor

WELL DATA

Well Depth (ft bls):	2501
Casing Diameter (in):	
Static Water Level (ft bmp):	185.72'
Casing Volume (gals):	
3 Casing Volumes (gals):	

Casing Capacity	
Nominal Size (inches)	Gallons per Linear Foot
2	0.16
4	0.65
5	1.02
6	1.47
8	2.61
10	4.08

Casing Volume = gallons/foot * water column (feet)

FIELD SAMPLING DATA

Time	Elapsed Time (min)	Discharge Rate (gpm)	Total Discharge (gallons)	pH (SU)	Temp (°C)	Specific Conductance (µS/cm)	Comments

SAMPLE INFORMATION

Sample ID	Time	Container Type	Volume	No. of Containers	Analysis Method	Preservative	Comments
		plastic	250 ml	1	EPA 300.0	none	filtered

Additional Comments: * WL only

HYDRO GEO CHEM, INC.

Groundwater Sampling Form

Project No:	8720000	Client:	Freeport Copper Queen Branch
Task No:	2.2	Date:	10-15-09
Well ID:	HOBAN	Weather:	Sunny, cool
ADWR No:		Sampler:	Travis Taylor

WELL DATA

Well Depth (ft bls):	316'
Casing Diameter (in):	6"
Static Water Level (ft bmp):	165.00'
Casing Volume (gals):	222
3 Casing Volumes (gals):	666

Casing Capacity	
Nominal Size (inches)	Gallons per Linear Foot
2	0.16
4	0.65
5	1.02
6	1.47
8	2.61
10	4.08

Casing Volume = gallons/foot * water column (feet)

FIELD SAMPLING DATA

Time	Elapsed Time (min)	Discharge Rate (gpm)	Total Discharge (gallons)	pH (SU)	Temp (°C)	Specific Conductance (µS/cm)	Comments
1000							
1006	6	12	72	6.83	22.0	1428	
1016	16	12	192	6.85	22.1	1434	
1026	26	12	312	6.79	22.4	1487	
1036	36	12	432	6.79	22.5	1495	
1046	46	12	552	6.81	22.5	1470	
1056	56	12	672	6.75	22.7	1487	

SAMPLE INFORMATION

Sample ID	Time	Container Type	Volume	No. of Containers	Analysis Method	Preservative	Comments
HOBAN	1100	plastic	250 ml	1	EPA 300.0	none	filtered
DUP101509	1100						

Additional Comments:

HYDRO GEO CHEM, INC.

Groundwater Sampling Form

Project No:	8720000	Client:	Freeport Copper Queen Branch
Task No:	2.2	Date:	10-12-09
Well ID:	HOWARD	Weather:	Cloudy, cool, windy
ADWR No:		Sampler:	

WELL DATA

Well Depth (ft bls):	200'
Casing Diameter (in):	6"
Static Water Level (ft bmp):	152.08'
Casing Volume (gals):	71
3 Casing Volumes (gals):	213

Casing Capacity	
Nominal Size (inches)	Gallons per Linear Foot
2	0.16
4	0.65
5	1.02
6	1.47
8	2.61
10	4.08

Casing Volume = gallons/foot * water column (feet)

FIELD SAMPLING DATA

Time	Elapsed Time (min)	Discharge Rate (gpm)	Total Discharge (gallons)	pH (SU)	Temp (°C)	Specific Conductance (µS/cm)	Comments
1344							
1348	4	14	56	6.98	21.7	1263	
1352	8	14	112	6.94	21.5	1321	
1356	12	14	168	6.92	21.4	1378	
1400	16	14	224	6.89	21.4	1414	

SAMPLE INFORMATION

Sample ID	Time	Container Type	Volume	No. of Containers	Analysis Method	Preservative	Comments
HOWARD	1403	plastic	250 ml	1	EPA 300.0	none	filtered

Additional Comments:

HYDRO GEO CHEM, INC.

Groundwater Sampling Form

Project No:	8720000	Client:	Freeport Copper Queen Branch
Task No:	2.2	Date:	10-13-09
Well ID:	KEEFER	Weather:	Cloudy, cool, windy
ADWR No:		Sampler:	Travis Taylor

WELL DATA

Well Depth (ft bls):	245'
Casing Diameter (in):	6"
Static Water Level (ft bmp):	136.67'
Casing Volume (gals):	160
3 Casing Volumes (gals):	480

Casing Capacity	
Nominal Size (inches)	Gallons per Linear Foot
2	0.16
4	0.65
5	1.02
6	1.47
8	2.61
10	4.08

Casing Volume = gallons/foot * water column (feet)

FIELD SAMPLING DATA

Time	Elapsed Time (min)	Discharge Rate (gpm)	Total Discharge (gallons)	pH (SU)	Temp (°C)	Specific Conductance (µS/cm)	Comments
0846							
0856	10	11	110	7.36	20.7	474	
0906	20	11	220	7.33	20.6	478	
0916	30	11	330	7.28	20.8	507	
0926	40	11	440	7.28	20.9	490	
0930	44	11	484	7.24	20.7	516	

SAMPLE INFORMATION

Sample ID	Time	Container Type	Volume	No. of Containers	Analysis Method	Preservative	Comments
KEEFER	0933	plastic	250 ml	1	EPA 300.0	none	filtered

Additional Comments:

HYDRO GEO CHEM, INC.

Groundwater Sampling Form

Project No:	8720000	Client:	Freeport Copper Queen Branch
Task No:	2.2	Date:	10-12-09
Well ID:	MCCONNELL 26S	Weather:	cloudy, cool
ADWR No:		Sampler:	Travis Taylor

WELL DATA

Well Depth (ft bls):	216'
Casing Diameter (in):	6"
Static Water Level (ft bmp):	158.13'
Casing Volume (gals):	86
3 Casing Volumes (gals):	258

Casing Capacity	
Nominal Size (inches)	Gallons per Linear Foot
2	0.16
4	0.65
5	1.02
6	1.47
8	2.61
10	4.08
Casing Volume = gallons/foot * water column (feet)	

FIELD SAMPLING DATA

Time	Elapsed Time (min)	Discharge Rate (gpm)	Total Discharge (gallons)	pH (SU)	Temp (°C)	Specific Conductance (µS/cm)	Comments
1429							
1434	5	11	55	6.69	22.6	1580	
1439	10	11	110	6.72	21.7	1582	
1444	15	11	165	6.77	21.6	1596	
1449	20	11	220	6.78	21.7	1595	
1453	24	11	264	6.77	21.7	1594	

SAMPLE INFORMATION

Sample ID	Time	Container Type	Volume	No. of Containers	Analysis Method	Preservative	Comments
MCCONNELL 26S	1457	plastic	250 ml	1	EPA 300.0	none	filtered

Additional Comments:

HYDRO GEO CHEM, INC.

Groundwater Sampling Form

Project No:	8720000	Client:	Freeport Copper Queen Branch
Task No:	2.2	Date:	10-14-09
Well ID:	METZLER	Weather:	Sunny, cool
ADWR No:		Sampler:	Travis Taylor

WELL DATA

Well Depth (ft bls):	351'
Casing Diameter (in):	6"
Static Water Level (ft bmp):	287.99'
Casing Volume (gals):	93
3 Casing Volumes (gals):	279

Casing Capacity	
Nominal Size (inches)	Gallons per Linear Foot
2	0.16
4	0.65
5	1.02
6	1.47
8	2.61
10	4.08

Casing Volume = gallons/foot * water column (feet)

FIELD SAMPLING DATA

Time	Elapsed Time (min)	Discharge Rate (gpm)	Total Discharge (gallons)	pH (SU)	Temp (°C)	Specific Conductance (µS/cm)	Comments
1010							
1017	7	6	42	7.13	22.0	985	
1027	17	6	102	7.11	22.3	972	
1037	27	6	162	7.11	22.5	975	
1047	37	6	222	7.11	22.6	980	
1057	47	6	282	7.10	22.7	989	

SAMPLE INFORMATION

Sample ID	Time	Container Type	Volume	No. of Containers	Analysis Method	Preservative	Comments
METZLER	1101	plastic	250 ml	1	EPA 300.0	none	filtered

Additional Comments:

HYDRO GEO CHEM, INC.

Groundwater Sampling Form

Project No:	8720000	Client:	Freeport Copper Queen Branch
Task No:	2.2	Date:	10-13-09
Well ID:	MOORE	Weather:	cloudy, cool
ADWR No:		Sampler:	Travis Taylor

WELL DATA

Well Depth (ft bls):	220'
Casing Diameter (in):	6"
Static Water Level (ft bmp):	N/A
Casing Volume (gals):	N/A
3 Casing Volumes (gals):	N/A

Casing Capacity	
Nominal Size (inches)	Gallons per Linear Foot
2	0.16
4	0.65
5	1.02
6	1.47
8	2.61
10	4.08

Casing Volume = gallons/foot * water column (feet)

FIELD SAMPLING DATA

Time	Elapsed Time (min)	Discharge Rate (gpm)	Total Discharge (gallons)	pH (SU)	Temp (°C)	Specific Conductance (µS/cm)	Comments
1116							
1121	5	10	50	7.36	23.1	429	
1126	10	10	100	7.34	22.7	429	
1131	15	10	150	7.34	22.6	426	
1136	20	10	200	7.33	22.5	428	
1141	25	10	250	7.36	22.6	429	

SAMPLE INFORMATION

Sample ID	Time	Container Type	Volume	No. of Containers	Analysis Method	Preservative	Comments
MOORE	1144	plastic	250 ml	1	EPA 300.0	none	filtered

Additional Comments: * No well access (well covered w/ dirt).

HYDRO GEO CHEM, INC.

Groundwater Sampling Form

Project No:	8720000	Client:	Freeport Copper Queen Branch
Task No:	2.2	Date:	10-14-09
Well ID:	MOROYOQUI	Weather:	Sunny, cool
ADWR No:		Sampler:	Travis Taylor

WELL DATA

Well Depth (ft bls):	
Casing Diameter (in):	
Static Water Level (ft bmp):	Dry
Casing Volume (gals):	
3 Casing Volumes (gals):	

Casing Capacity	
Nominal Size (inches)	Gallons per Linear Foot
2	0.16
4	0.65
5	1.02
6	1.47
8	2.61
10	4.08

Casing Volume = gallons/foot * water column (feet)

FIELD SAMPLING DATA

Time	Elapsed Time (min)	Discharge Rate (gpm)	Total Discharge (gallons)	pH (SU)	Temp (°C)	Specific Conductance (µS/cm)	Comments

SAMPLE INFORMATION

Sample ID	Time	Container Type	Volume	No. of Containers	Analysis Method	Preservative	Comments
		plastic	250 ml	1	EPA 300.0	none	filtered

Additional Comments: * WL only,

HYDRO GEO CHEM, INC.

Groundwater Sampling Form

Project No:	8720000	Client:	Freeport Copper Queen Branch
Task No:	2.2	Date:	11-12-09
Well ID:	NESS	Weather:	sunny, windy, cool
ADWR No:		Sampler:	Travis Taylor

WELL DATA

Well Depth (ft bls):	812'
Casing Diameter (in):	5"
Static Water Level (ft bmp):	537.34'
Casing Volume (gals):	261
3 Casing Volumes (gals):	843

Casing Capacity

Nominal Size (inches)	Gallons per Linear Foot
2	0.16
4	0.65
5	1.02
6	1.47
8	2.61
10	4.08

Casing Volume = gallons/foot * water column (feet)

FIELD SAMPLING DATA

Time	Elapsed Time (min)	Discharge Rate (gpm)	Total Discharge (gallons)	pH (SU)	Temp (°C)	Specific Conductance (µS/cm)	Comments
1136							
1138	2	15	30	7.39	23.5	556	
1148	12	15	180	7.53	23.6	542	
1200	24	15	360	7.56	23.8	539	
1211	35	15	525	7.55	23.9	537	
1223	47	15	705	7.53	24.2	541	
1233	57	15	855	7.53	24.5	537	

SAMPLE INFORMATION

Sample ID	Time	Container Type	Volume	No. of Containers	Analysis Method	Preservative	Comments
NESS	1240	plastic	250 ml	1	EPA 300.0	none	filtered

Additional Comments:

HYDRO GEO CHEM, INC.

Groundwater Sampling Form

Project No:	8720000	Client:	Freeport Copper Queen Branch
Task No:	2.2	Date:	10-05-09
Well ID:	NOTEMAN	Weather:	Cloudy, windy, cool
ADWR No:		Sampler:	Travis Tayler

WELL DATA

Well Depth (ft bls):	400'
Casing Diameter (in):	5"
Static Water Level (ft bmp):	N/A
Casing Volume (gals):	N/A
3 Casing Volumes (gals):	N/A

Casing Capacity	
Nominal Size (inches)	Gallons per Linear Foot
2	0.16
4	0.65
5	1.02
6	1.47
8	2.61
10	4.08

Casing Volume = gallons/foot * water column (feet)

FIELD SAMPLING DATA

Time	Elapsed Time (min)	Discharge Rate (gpm)	Total Discharge (gallons)	pH (SU)	Temp (°C)	Specific Conductance (µS/cm)	Comments
1227							
1233	6	9	54	6.42	24.6	1450	
1238	11	9	99	6.46	24.1	1439	
1242	15	9	135	6.48	24.1	1435	
1247	20	9	180	6.48	24.1	1442	

SAMPLE INFORMATION

Sample ID	Time	Container Type	Volume	No. of Containers	Analysis Method	Preservative	Comments
NOTEMAN	1252	plastic	250 ml	1	EPA 300.0	none	filtered

Additional Comments: * unable to get water level due to obstruction in well. Will purge well until parameters are stable.

HYDRO GEO CHEM, INC.

Groundwater Sampling Form

Project No:	8720000	Client:	Freeport Copper Queen Branch
Task No:	2.2	Date:	10-7-09
Well ID:	NSD-2	Weather:	Cloudy, cool, windy
ADWR No:		Sampler:	Travis Taylor

WELL DATA

Well Depth (ft bls):	
Casing Diameter (in):	
Static Water Level (ft bmp):	101.17'
Casing Volume (gals):	
3 Casing Volumes (gals):	

Casing Capacity	
Nominal Size (inches)	Gallons per Linear Foot
2	0.16
4	0.65
5	1.02
6	1.47
8	2.61
10	4.08

Casing Volume = gallons/foot * water column (feet)

FIELD SAMPLING DATA

Time	Elapsed Time (min)	Discharge Rate (gpm)	Total Discharge (gallons)	pH (SU)	Temp (°C)	Specific Conductance (µS/cm)	Comments

SAMPLE INFORMATION

Sample ID	Time	Container Type	Volume	No. of Containers	Analysis Method	Preservative	Comments
		plastic	250 ml	1	EPA 300.0	none	filtered

Additional Comments: * WL only

HYDRO GEO CHEM, INC.

Groundwater Sampling Form

Project No:	8720000	Client:	Freeport Copper Queen Branch
Task No:	2.2	Date:	10-7-09
Well ID:	NSD-3	Weather:	cloudy, cool, windy
ADWR No:		Sampler:	Travis Tayler

WELL DATA

Well Depth (ft bls):	
Casing Diameter (in):	
Static Water Level (ft bmp):	85.62'
Casing Volume (gals):	
3 Casing Volumes (gals):	

Casing Capacity

Nominal Size (inches)	Gallons per Linear Foot
2	0.16
4	0.65
5	1.02
6	1.47
8	2.61
10	4.08

Casing Volume = gallons/foot * water column (feet)

FIELD SAMPLING DATA

Time	Elapsed Time (min)	Discharge Rate (gpm)	Total Discharge (gallons)	pH (SU)	Temp (°C)	Specific Conductance (µS/cm)	Comments

SAMPLE INFORMATION

Sample ID	Time	Container Type	Volume	No. of Containers	Analysis Method	Preservative	Comments
		plastic	250 ml	1	EPA 300.0	none	filtered

Additional Comments: *WL only

HYDRO GEO CHEM, INC.

Groundwater Sampling Form

Project No:	8720000	Client:	Freeport Copper Queen Branch
Task No:	2.2	Date:	10-21-09
Well ID:	NWC-02	Weather:	Sunny, cool
ADWR No:		Sampler:	Travis Taylor

WELL DATA

Well Depth (ft bls):	312'
Casing Diameter (in):	
Static Water Level (ft bmp):	N/A
Casing Volume (gals):	N/A
3 Casing Volumes (gals):	N/A

Casing Capacity	
Nominal Size (inches)	Gallons per Linear Foot
2	0.16
4	0.65
5	1.02
6	1.47
8	2.61
10	4.08

Casing Volume = gallons/foot * water column (feet)

FIELD SAMPLING DATA

Time	Elapsed Time (min)	Discharge Rate (gpm)	Total Discharge (gallons)	pH (SU)	Temp (°C)	Specific Conductance (µS/cm)	Comments
1327	—	115	—	7.32	22.6	436	

SAMPLE INFORMATION

Sample ID	Time	Container Type	Volume	No. of Containers	Analysis Method	Preservative	Comments
NWC-02	1333	plastic	250 ml	1	EPA 300.0	none	filtered

Additional Comments: Well has been pumping most of day. Supplies water for community and local school.

HYDRO GEO CHEM, INC.

Groundwater Sampling Form

Project No:	8720000	Client:	Freeport Copper Queen Branch
Task No:	2.2	Date:	10-21-09
Well ID:	NWC-03	Weather:	Sunny, cool
ADWR No:		Sampler:	Travis Taylor

WELL DATA

Well Depth (ft bls):	312'
Casing Diameter (in):	
Static Water Level (ft bmp):	N/A
Casing Volume (gals):	N/A
3 Casing Volumes (gals):	N/A

Casing Capacity	
Nominal Size (inches)	Gallons per Linear Foot
2	0.16
4	0.65
5	1.02
6	1.47
8	2.61
10	4.08

Casing Volume = gallons/foot * water column (feet)

FIELD SAMPLING DATA

Time	Elapsed Time (min)	Discharge Rate (gpm)	Total Discharge (gallons)	pH (SU)	Temp (°C)	Specific Conductance (µS/cm)	Comments
~~123~~							
1231	—	55	—	6.87	22.6	1260	
1235	—	55	—	6.88	21.9	1233	
1238	—	55	—	6.94	21.8	1224	

SAMPLE INFORMATION

Sample ID	Time	Container Type	Volume	No. of Containers	Analysis Method	Preservative	Comments
NWC-03	1240	plastic	250 ml	1	EPA 300.0	none	filtered

Additional Comments: well has been running for about 3 hours prior to arrival.

HYDRO GEO CHEM, INC.

Groundwater Sampling Form

Project No:	8720000	Client:	Freeport Copper Queen Branch
Task No:	2.2	Date:	10-21-09
Well ID:	NWC-03 CAP	Weather:	Sunny, cool
ADWR No:		Sampler:	Travis Taylor

WELL DATA

Well Depth (ft bls):	
Casing Diameter (in):	
Static Water Level (ft bmp):	131.60'
Casing Volume (gals):	
3 Casing Volumes (gals):	

Casing Capacity	
Nominal Size (inches)	Gallons per Linear Foot
2	0.16
4	0.65
5	1.02
6	1.47
8	2.61
10	4.08

Casing Volume = gallons/foot * water column (feet)

FIELD SAMPLING DATA

Time	Elapsed Time (min)	Discharge Rate (gpm)	Total Discharge (gallons)	pH (SU)	Temp (°C)	Specific Conductance (µS/cm)	Comments

SAMPLE INFORMATION

Sample ID	Time	Container Type	Volume	No. of Containers	Analysis Method	Preservative	Comments
		plastic	250 ml	1	EPA 300.0	none	filtered

Additional Comments: * WL only

HYDRO GEO CHEM, INC.

Groundwater Sampling Form

Project No:	8720000	Client:	Freeport Copper Queen Branch
Task No:	2.2	Date:	10-21-09
Well ID:	NWC-04	Weather:	Sunny, cool
ADWR No:		Sampler:	Travis Taylor

WELL DATA

Well Depth (ft bls):	795'
Casing Diameter (in):	
Static Water Level (ft bmp):	N/A
Casing Volume (gals):	N/A
3 Casing Volumes (gals):	N/A

Casing Capacity	
Nominal Size (inches)	Gallons per Linear Foot
2	0.16
4	0.65
5	1.02
6	1.47
8	2.61
10	4.08

Casing Volume = gallons/foot * water column (feet)

FIELD SAMPLING DATA

Time	Elapsed Time (min)	Discharge Rate (gpm)	Total Discharge (gallons)	pH (SU)	Temp (°C)	Specific Conductance (µS/cm)	Comments
1156	—	30	—	7.02	24.2	907	
1159	—	30	—	7.14	24.5	881	
1202	—	30	—	7.18	24.3	875	

SAMPLE INFORMATION

Sample ID	Time	Container Type	Volume	No. of Containers	Analysis Method	Preservative	Comments
NWC-04	1204	plastic	250 ml	1	EPA 300.0	none	filtered

Additional Comments: Well has been running most of morning.

HYDRO GEO CHEM, INC.

Groundwater Sampling Form

Project No:	8720000	Client:	Freeport Copper Queen Branch
Task No:	5.0	Date:	11-18-09
Well ID:	NWC-04	Weather:	Sunny, cool
ADWR No:		Sampler:	Travis Taylor

WELL DATA

Well Depth (ft bls):	
Casing Diameter (in):	
Static Water Level (ft bmp):	N/A
Casing Volume (gals):	N/A
3 Casing Volumes (gals):	N/A

Casing Capacity	
Nominal Size (inches)	Gallons per Linear Foot
2	0.16
4	0.65
5	1.02
6	1.47
8	2.61
10	4.08

Casing Volume = gallons/foot * water column (feet)

FIELD SAMPLING DATA

Time	Elapsed Time (min)	Discharge Rate (gpm)	Total Discharge (gallons)	pH (SU)	Temp (°C)	Specific Conductance (µS/cm)	Comments
0930							
1016	46	30	1380	7.16	22.9	913	
1022	52	30	1560	7.23	23.0	912	
1025	55	30	1650	7.24	22.9	909	

SAMPLE INFORMATION

Sample ID	Time	Container Type	Volume	No. of Containers	Analysis Method	Preservative	Comments
NWC-04	1027	Plastic	250 ml	1	EPA 300.0	None	

Additional Comments: Monthly sulfate trend sampling.

EPA 300.0 Sulfate Only

Well has been running for about 45 minutes today @ 30 gpm.

HYDRO GEO CHEM, INC.

Groundwater Sampling Form

Project No:	8720000	Client:	Freeport Copper Queen Branch
Task No:	5.0	Date:	12-16-09
Well ID:	NWC-04	Weather:	sunny, windy, cold
ADWR No:		Sampler:	Travis Taylor

WELL DATA

Well Depth (ft bls):	795'
Casing Diameter (in):	
Static Water Level (ft bmp):	N/A
Casing Volume (gals):	N/A
3 Casing Volumes (gals):	N/A

Casing Capacity	
Nominal Size (inches)	Gallons per Linear Foot
2	0.16
4	0.65
5	1.02
6	1.47
8	2.61
10	4.08

Casing Volume = gallons/foot * water column (feet)

FIELD SAMPLING DATA

Time	Elapsed Time (min)	Discharge Rate (gpm)	Total Discharge (gallons)	pH (SU)	Temp (°C)	Specific Conductance (µS/cm)	Comments
1108							
1118	10	30	300	7.21	21.8	935	
1123	15	30	450	7.28	22.1	923	
1127	19	30	570	7.28	22.3	926	

SAMPLE INFORMATION

Sample ID	Time	Container Type	Volume	No. of Containers	Analysis Method	Preservative	Comments
NWC-04	1129	plastic	250 ml	1	EPA 300.0	none	filtered

Additional Comments: Monthly sulfate trend sampling.

HYDRO GEO CHEM, INC.

Groundwater Sampling Form

Project No:	8720000	Client:	Freeport Copper Queen Branch
Task No:	2.2	Date:	10-21-09
Well ID:	NWC-06	Weather:	Sunny, cool
ADWR No:		Sampler:	Travis Taylor

WELL DATA

Well Depth (ft bls):	410'
Casing Diameter (in):	
Static Water Level (ft bmp):	N/A
Casing Volume (gals):	N/A
3 Casing Volumes (gals):	N/A

Casing Capacity	
Nominal Size (inches)	Gallons per Linear Foot
2	0.16
4	0.65
5	1.02
6	1.47
8	2.61
10	4.08

Casing Volume = gallons/foot * water column (feet)

FIELD SAMPLING DATA

Time	Elapsed Time (min)	Discharge Rate (gpm)	Total Discharge (gallons)	pH (SU)	Temp (°C)	Specific Conductance (µS/cm)	Comments
1304	—	174	—	7.26	23.2	413	

SAMPLE INFORMATION

Sample ID	Time	Container Type	Volume	No. of Containers	Analysis Method	Preservative	Comments
NWC-06	1310	plastic	250 ml	1	EPA 300.0	none	filtered

Additional Comments: pump has been running several hours prior to arrival.

HYDRO GEO CHEM, INC.

Groundwater Sampling Form

Project No:	8720000	Client:	Freeport Copper Queen Branch
Task No:	2.2	Date:	10-5-09
Well ID:	OSBORN	Weather:	cloudy, cool, windy
ADWR No:		Sampler:	Travis Taylor

WELL DATA

Well Depth (ft bls):	258'
Casing Diameter (in):	6"
Static Water Level (ft bmp):	75.09'
Casing Volume (gals):	269
3 Casing Volumes (gals):	807

Casing Capacity	
Nominal Size (inches)	Gallons per Linear Foot
2	0.16
4	0.65
5	1.02
6	1.47
8	2.61
10	4.08

Casing Volume = gallons/foot * water column (feet)

FIELD SAMPLING DATA

Time	Elapsed Time (min)	Discharge Rate (gpm)	Total Discharge (gallons)	pH (SU)	Temp (°C)	Specific Conductance (µS/cm)	Comments
1344							
1353	9	8	72	6.97	23.2	613	
1404	20	8	160	7.15	22.5	600	
1414	30	8	240	7.15	22.6	600	
1424	40	8	320	7.16	22.6	601	
1434	50	8	400	7.14	22.8	600	
1444	60	8	480	7.14	22.9	599	

SAMPLE INFORMATION

Sample ID	Time	Container Type	Volume	No. of Containers	Analysis Method	Preservative	Comments
OSBORN	1447	plastic	250 ml	1	EPA 300.0	none	filtered

Additional Comments:

HYDRO GEO CHEM, INC.

Groundwater Sampling Form

Project No:	8720000	Client:	Freeport Copper Queen Branch
Task No:	2.2	Date:	10-5-09
Well ID:	PALMER	Weather:	Cloudy, cool, windy
ADWR No:		Sampler:	Travis Taylor

WELL DATA

Well Depth (ft bls):	220'
Casing Diameter (in):	6"
Static Water Level (ft bmp):	N/A
Casing Volume (gals):	N/A
3 Casing Volumes (gals):	N/A

Casing Capacity	
Nominal Size (inches)	Gallons per Linear Foot
2	0.16
4	0.65
5	1.02
6	1.47
8	2.61
10	4.08

Casing Volume = gallons/foot * water column (feet)

FIELD SAMPLING DATA

Time	Elapsed Time (min)	Discharge Rate (gpm)	Total Discharge (gallons)	pH (SU)	Temp (°C)	Specific Conductance (µS/cm)	Comments
1629	—	—	—	7.81	22.2	538	

SAMPLE INFORMATION

Sample ID	Time	Container Type	Volume	No. of Containers	Analysis Method	Preservative	Comments
PALMER	1633	plastic	250 ml	1	EPA 300.0	none	filtered

Additional Comments: * Sample taken from tank, no access to well.

HYDRO GEO CHEM, INC.

Groundwater Sampling Form

Project No:	8720000	Client:	Freeport Copper Queen Branch
Task No:	2.2	Date:	10-6-09
Well ID:	PANAGAKOS	Weather:	Cloudy, cool
ADWR No:		Sampler:	Travis Taylor

WELL DATA

Well Depth (ft bls):	200'
Casing Diameter (in):	6"
Static Water Level (ft bmp):	167.20'
Casing Volume (gals):	49
3 Casing Volumes (gals):	147

Casing Capacity	
Nominal Size (inches)	Gallons per Linear Foot
2	0.16
4	0.65
5	1.02
6	1.47
8	2.61
10	4.08

Casing Volume = gallons/foot * water column (feet)

FIELD SAMPLING DATA

Time	Elapsed Time (min)	Discharge Rate (gpm)	Total Discharge (gallons)	pH (SU)	Temp (°C)	Specific Conductance (µS/cm)	Comments
0858							
0905	7	7	49	6.84	20.8	1340	
0912	14	7	98	6.85	21.1	1290	
0919	21	7	147	6.83	21.1	~~1328~~ 1328	

SAMPLE INFORMATION

Sample ID	Time	Container Type	Volume	No. of Containers	Analysis Method	Preservative	Comments
PANAGAKOS	0924	plastic	250 ml	1	EPA 300.0	none	filtered

Additional Comments:

HYDRO GEO CHEM, INC.

Groundwater Sampling Form

Project No:	8720000	Client:	Freeport Copper Queen Branch
Task No:	2.2	Date:	10-20-09
Well ID:	PARRA	Weather:	Cloudy, windy, cool
ADWR No:		Sampler:	Travis Taylor

WELL DATA

Well Depth (ft bls):	355'
Casing Diameter (in):	6"
Static Water Level (ft bmp):	N/A
Casing Volume (gals):	N/A
3 Casing Volumes (gals):	N/A

Casing Capacity

Nominal Size (inches)	Gallons per Linear Foot
2	0.16
4	0.65
5	1.02
6	1.47
8	2.61
10	4.08

Casing Volume = gallons/foot * water column (feet)

FIELD SAMPLING DATA

Time	Elapsed Time (min)	Discharge Rate (gpm)	Total Discharge (gallons)	pH (SU)	Temp (°C)	Specific Conductance (µS/cm)	Comments
1100							
1105	5	8	40	6.76	22.2	1189	
1115	15	8	120	6.76	22.2	1193	
1125	25	8	200	6.79	22.3	1182	
1135	35	8	280	6.79	22.3	1186	
1140	40	8	320	6.80	22.5	1188	

SAMPLE INFORMATION

Sample ID	Time	Container Type	Volume	No. of Containers	Analysis Method	Preservative	Comments
PARRA	1143	plastic	250 ml	1	EPA 300.0	none	filtered

Additional Comments: *Unable to get WL. Metal tip of sounder broke off and is stuck @ about 60'. Will purge well based on last quarter's data.

HYDRO GEO CHEM, INC.

Groundwater Sampling Form

Project No:	8720000	Client:	Freeport Copper Queen Branch
Task No:	2.2	Date:	10-7-09
Well ID:	PIONKE	Weather:	cloudy, windy, cool
ADWR No:		Sampler:	Travis Taylor

WELL DATA

Well Depth (ft bls):	300'
Casing Diameter (in):	6"
Static Water Level (ft bmp):	150.96'
Casing Volume (gals):	220
3 Casing Volumes (gals):	660

Casing Capacity

Nominal Size (inches)	Gallons per Linear Foot
2	0.16
4	0.65
5	1.02
6	1.47
8	2.61
10	4.08

Casing Volume = gallons/foot * water column (feet)

FIELD SAMPLING DATA

Time	Elapsed Time (min)	Discharge Rate (gpm)	Total Discharge (gallons)	pH (SU)	Temp (°C)	Specific Conductance (µS/cm)	Comments
1158							
1206	8	29	232	7.27	22.6	1068	
1216	18	29	522	7.36	21.0	1103	
1221	23	29	667	7.42	20.9	1100	
1224	26	29	754	7.43	21.1	1100	

SAMPLE INFORMATION

Sample ID	Time	Container Type	Volume	No. of Containers	Analysis Method	Preservative	Comments
PIONKE	1226	plastic	250 ml	1	EPA 300.0	none	filtered

Additional Comments:

HYDRO GEO CHEM, INC.

Groundwater Sampling Form

Project No:	8720000	Client:	Freeport Copper Queen Branch
Task No:	2.2	Date:	10-20-09
Well ID:	POOL	Weather:	cloudy, windy, cool
ADWR No:		Sampler:	Travis Taylor

WELL DATA

Well Depth (ft bls):	313'
Casing Diameter (in):	6"
Static Water Level (ft bmp):	206.06'
Casing Volume (gals):	158
3 Casing Volumes (gals):	474

Casing Capacity

Nominal Size (inches)	Gallons per Linear Foot
2	0.16
4	0.65
5	1.02
6	1.47
8	2.61
10	4.08

Casing Volume = gallons/foot * water column (feet)

FIELD SAMPLING DATA

Time	Elapsed Time (min)	Discharge Rate (gpm)	Total Discharge (gallons)	pH (SU)	Temp (°C)	Specific Conductance (µS/cm)	Comments
0852							
0906	14	10	140	7.21	20.7	591	
0915	23	10	230	7.18	21.3	579	
0922	30	10	300	7.18	21.2	577	
0932	40	10	400	7.21	21.2	577	
0940	48	10	480	7.22	21.2	577	

SAMPLE INFORMATION

Sample ID	Time	Container Type	Volume	No. of Containers	Analysis Method	Preservative	Comments
POOL	0943	plastic	250 ml	1	EPA 300.0	none	filtered

Additional Comments:

HYDRO GEO CHEM, INC.

Groundwater Sampling Form

Project No:	8720000	Client:	Freeport Copper Queen Branch
Task No:	2.2	Date:	10-6-09
Well ID:	RAMIREZ	Weather:	cloudy, cool
ADWR No:		Sampler:	Travis Taylor

WELL DATA

Well Depth (ft bls):	300'
Casing Diameter (in):	6"
Static Water Level (ft bmp):	160.36'
Casing Volume (gals):	206
3 Casing Volumes (gals):	618

Casing Capacity	
Nominal Size (inches)	Gallons per Linear Foot
2	0.16
4	0.65
5	1.02
6	1.47
8	2.61
10	4.08

Casing Volume = gallons/foot * water column (feet)

FIELD SAMPLING DATA

Time	Elapsed Time (min)	Discharge Rate (gpm)	Total Discharge (gallons)	pH (SU)	Temp (°C)	Specific Conductance (µS/cm)	Comments
1348							
1354	6	12	72	7.28	23.7	399	
1408	20	12	240	7.32	23.4	389	
1418	30	12	360	7.32	23.5	390	
1428	40	12	480	7.29	23.6	390	
1440	52	12	624	7.30	23.8	388	

SAMPLE INFORMATION

Sample ID	Time	Container Type	Volume	No. of Containers	Analysis Method	Preservative	Comments
RAMIREZ	1443	plastic	250 ml	1	EPA 300.0	none	filtered

Additional Comments:

HYDRO GEO CHEM, INC.

Groundwater Sampling Form

Project No:	8720000	Client:	Freeport Copper Queen Branch
Task No:	2.2	Date:	10-7-09
Well ID:	RAY	Weather:	Cloudy, windy, cool
ADWR No:		Sampler:	Travis Taylor

WELL DATA

Well Depth (ft bls):	100'
Casing Diameter (in):	6"
Static Water Level (ft bmp):	49.87'
Casing Volume (gals):	74
3 Casing Volumes (gals):	222

Casing Capacity	
Nominal Size (inches)	Gallons per Linear Foot
2	0.16
4	0.65
5	1.02
6	1.47
8	2.61
10	4.08

Casing Volume = gallons/foot * water column (feet)

FIELD SAMPLING DATA

Time	Elapsed Time (min)	Discharge Rate (gpm)	Total Discharge (gallons)	pH (SU)	Temp (°C)	Specific Conductance (µS/cm)	Comments
1039							
1044	5	8	40	6.88	21.9	1312	
1050	11	8	88	6.96	21.3	1269	
1055	16	8	128	6.98	21.5	1297	
1100	21	8	168	6.98	21.5	1284	
1107	28	8	224	6.98	21.3	1288	

SAMPLE INFORMATION

Sample ID	Time	Container Type	Volume	No. of Containers	Analysis Method	Preservative	Comments
RAY	1110	plastic	250 ml	1	EPA 300.0	none	filtered

Additional Comments:

HYDRO GEO CHEM, INC.

Groundwater Sampling Form

Project No:	872.0000	Client:	Freeport Copper Queen Branch
Task No:	2.2	Date:	10-19-09
Well ID:	ROGERS 596	Weather:	sunny, cool
ADWR No:		Sampler:	Travis Taylor

WELL DATA

Well Depth (ft bls):	290'
Casing Diameter (in):	6"
Static Water Level (ft bmp):	132.38
Casing Volume (gals):	247
3 Casing Volumes (gals):	741

Casing Capacity	
Nominal Size (inches)	Gallons per Linear Foot
2	0.16
4	0.65
5	1.02
6	1.47
8	2.61
10	4.08

Casing Volume = gallons/foot * water column (feet)

FIELD SAMPLING DATA

Time	Elapsed Time (min)	Discharge Rate (gpm)	Total Discharge (gallons)	pH (SU)	Temp (°C)	Specific Conductance (µS/cm)	Comments
1305							
1312	7	9	63	6.75	23.7	1409	
1330	25	9	225	6.85	23.1	1360	
1350	45	9	405	6.91	23.2	1356	
1410	65	9	585	6.92	23.3	1355	
1428	83	9	747	6.89	23.3	1360	

SAMPLE INFORMATION

Sample ID	Time	Container Type	Volume	No. of Containers	Analysis Method	Preservative	Comments
ROGERS 596	1437	Plastic	250ml	1	EPA 300.0	none	filtered

Additional Comments: * specific conductance is double from 3rd quarter. SAMPLE WAS PREVIOUSLY IDENTIFIED AS "ROGERS 803".

HYDRO GEO CHEM, INC.

Groundwater Sampling Form

Project No:	8720000	Client:	Freeport Copper Queen Branch
Task No:	2.2	Date:	11-5-09
Well ID:	ROGERS 596	Weather:	Sunny, cool
ADWR No:		Sampler:	Travis Tayler

WELL DATA

Well Depth (ft bls):	290'
Casing Diameter (in):	6"
Static Water Level (ft bmp):	135.28'
Casing Volume (gals):	247
3 Casing Volumes (gals):	741

Casing Capacity	
Nominal Size (inches)	Gallons per Linear Foot
2	0.16
4	0.65
5	1.02
6	1.47
8	2.61
10	4.08

Casing Volume = gallons/foot * water column (feet)

FIELD SAMPLING DATA

Time	Elapsed Time (min)	Discharge Rate (gpm)	Total Discharge (gallons)	pH (SU)	Temp (°C)	Specific Conductance (µS/cm)	Comments
0815							
0825	10	9	90	6.80	20.4	1467	
0840	25	9	225	6.77	21.7	1447	
0850	35	9	315	6.78	21.7	1445	
0910	55	9	495	6.78	21.7	1427	
0925	70	9	630	6.79	21.9	1417	
0938	83	9	747	6.79	21.9	1418	

SAMPLE INFORMATION

Sample ID	Time	Container Type	Volume	No. of Containers	Analysis Method	Preservative	Comments
ROGERS 596	0942						

Additional Comments: * specific conductance is double the 3rd qurtr.

CONFIRMATION SAMPLE ROGERS 596 Collected 10-19-2009

RUN TURBIDIMETRIC 375.4 RUSH DRS

HYDRO GEO CHEM, INC.

Groundwater Sampling Form

Project No:	8720000	Client:	Freeport Copper Queen Branch
Task No:	2.2	Date:	10-19-09
Well ID:	ROGERS 750	Weather:	sunny, cool
ADWR No:		Sampler:	Travis Taylor

WELL DATA

Well Depth (ft bls):	140'
Casing Diameter (in):	6"
Static Water Level (ft bmp):	132.38'
Casing Volume (gals):	
3 Casing Volumes (gals):	

Casing Capacity	
Nominal Size (inches)	Gallons per Linear Foot
2	0.16
4	0.65
5	1.02
6	1.47
8	2.61
10	4.08

Casing Volume = gallons/foot * water column (feet)

FIELD SAMPLING DATA

Time	Elapsed Time (min)	Discharge Rate (gpm)	Total Discharge (gallons)	pH (SU)	Temp (°C)	Specific Conductance (µS/cm)	Comments

SAMPLE INFORMATION

Sample ID	Time	Container Type	Volume	No. of Containers	Analysis Method	Preservative	Comments

Additional Comments: * WL only

HYDRO GEO CHEM, INC.

Groundwater Sampling Form

Project No:	8720000	Client:	Freeport Copper Queen Branch
Task No:	2.2	Date:	10-6-09
Well ID:	ROGERS E	Weather:	Cloudy, cool
ADWR No:		Sampler:	Travis Tayler

WELL DATA

Well Depth (ft bls):	290'
Casing Diameter (in):	6"
Static Water Level (ft bmp):	150.76'
Casing Volume (gals):	205
3 Casing Volumes (gals):	615

Casing Capacity	
Nominal Size (inches)	Gallons per Linear Foot
2	0.16
4	0.65
5	1.02
6	1.47
8	2.61
10	4.08
Casing Volume = gallons/foot * water column (feet)	

FIELD SAMPLING DATA

Time	Elapsed Time (min)	Discharge Rate (gpm)	Total Discharge (gallons)	pH (SU)	Temp (°C)	Specific Conductance (µS/cm)	Comments
1556							
1601	5	11	55	7.22	23.0	408	
1611	15	11	165	7.26	22.5	404	
1621	25	11	275	7.29	22.4	403	
1631	35	11	385	7.31	22.2	407	
1641	45	11	495	7.30	22.4	406	
1652	56	11	616	7.31	22.3	407	

SAMPLE INFORMATION

Sample ID	Time	Container Type	Volume	No. of Containers	Analysis Method	Preservative	Comments
ROGERS E	1657	plastic	250 ml	1	EPA 300.0	none	filtered

Additional Comments:

HYDRO GEO CHEM, INC.

Groundwater Sampling Form

Project No:	8720000	Client:	Freeport Copper Queen Branch
Task No:	2.2	Date:	10-28-09
Well ID:	RUIZ	Weather:	cloudy, cold, windy
ADWR No:		Sampler:	Travis Taylor

WELL DATA

Well Depth (ft bls):	312'
Casing Diameter (in):	6"
Static Water Level (ft bmp):	295.33'
Casing Volume (gals):	25
3 Casing Volumes (gals):	75

Casing Capacity	
Nominal Size (inches)	Gallons per Linear Foot
2	0.16
4	0.65
5	1.02
6	1.47
8	2.61
10	4.08

Casing Volume = gallons/foot * water column (feet)

FIELD SAMPLING DATA

Time	Elapsed Time (min)	Discharge Rate (gpm)	Total Discharge (gallons)	pH (SU)	Temp (°C)	Specific Conductance (µS/cm)	Comments
1609							
1614	5	5	25	7.03	19.7	928	
1619	10	5	50	7.08	20.5	935	
1624	15	5	75	7.09	20.6	920	
~~1627~~							

SAMPLE INFORMATION

Sample ID	Time	Container Type	Volume	No. of Containers	Analysis Method	Preservative	Comments
RUIZ	1627	plastic	250 ml	1	EPA 300.0	none	filtered

Additional Comments:

HYDRO GEO CHEM, INC.

Groundwater Sampling Form

Project No:	8720000	Client:	Freeport Copper Queen Branch
Task No:	2.2	Date:	10-6-09
Well ID:	SCHWARTZ	Weather:	cloudy, cool
ADWR No:		Sampler:	Travis Taylor

WELL DATA

Well Depth (ft bls):	305'
Casing Diameter (in):	6"
Static Water Level (ft bmp):	124.55'
Casing Volume (gals):	266
3 Casing Volumes (gals):	798

Casing Capacity

Nominal Size (inches)	Gallons per Linear Foot
2	0.16
4	0.65
5	1.02
6	1.47
8	2.61
10	4.08

Casing Volume = gallons/foot * water column (feet)

FIELD SAMPLING DATA

Time	Elapsed Time (min)	Discharge Rate (gpm)	Total Discharge (gallons)	pH (SU)	Temp (°C)	Specific Conductance (µS/cm)	Comments
1142							
1147	5	9	45	7.25	22.5	614	
1157	15	9	135	7.23	22.2	606	
1216	34	9	306	7.27	22.1	604	
1231	49	9	441	7.29	22.1	602	
1247	65	9	585	7.29	22.4	609	
1259	77	9	693	7.28	22.2	606	
1311	89	9	801	7.27	22.5	613	

SAMPLE INFORMATION

Sample ID	Time	Container Type	Volume	No. of Containers	Analysis Method	Preservative	Comments
SCHWARTZ	1314	plastic	250 ml	1	EPA 300.0	none	filtered

Additional Comments:

HYDRO GEO CHEM, INC.

Groundwater Sampling Form

Project No:	8720000	Client:	Freeport Copper Queen Branch
Task No:	2.2	Date:	10-7-09
Well ID:	STEPHENS	Weather:	Cloudy, cool
ADWR No:		Sampler:	Travis Taylor

WELL DATA

Well Depth (ft bls):	
Casing Diameter (in):	
Static Water Level (ft bmp):	50.33'
Casing Volume (gals):	
3 Casing Volumes (gals):	

Casing Capacity

Nominal Size (inches)	Gallons per Linear Foot
2	0.16
4	0.65
5	1.02
6	1.47
8	2.61
10	4.08

Casing Volume = gallons/foot * water column (feet)

FIELD SAMPLING DATA

Time	Elapsed Time (min)	Discharge Rate (gpm)	Total Discharge (gallons)	pH (SU)	Temp (°C)	Specific Conductance (µS/cm)	Comments

SAMPLE INFORMATION

Sample ID	Time	Container Type	Volume	No. of Containers	Analysis Method	Preservative	Comments
		plastic	250 ml	1	EPA 300.0	none	filtered

Additional Comments: * WL only

HYDRO GEO CHEM, INC.

Groundwater Sampling Form

Project No:	8720000	Client:	Freeport Copper Queen Branch
Task No:	2.2	Date:	10-05-09
Well ID:	SUNBELT	Weather:	cloudy, cool, windy
ADWR No:		Sampler:	Travis Taylor

WELL DATA

Well Depth (ft bls):	380'
Casing Diameter (in):	6"
Static Water Level (ft bmp):	dry
Casing Volume (gals):	
3 Casing Volumes (gals):	

Casing Capacity	
Nominal Size (inches)	Gallons per Linear Foot
2	0.16
4	0.65
5	1.02
6	1.47
8	2.61
10	4.08

Casing Volume = gallons/foot * water column (feet)

FIELD SAMPLING DATA

Time	Elapsed Time (min)	Discharge Rate (gpm)	Total Discharge (gallons)	pH (SU)	Temp (°C)	Specific Conductance (µS/cm)	Comments

SAMPLE INFORMATION

Sample ID	Time	Container Type	Volume	No. of Containers	Analysis Method	Preservative	Comments
		plastic	250 ml	1	EPA 300.0	none	filtered

Additional Comments: WL only

HYDRO GEO CHEM, INC.

Groundwater Sampling Form

Project No:	8720000	Client:	Freeport Copper Queen Branch
Task No:	2.2	Date:	10-05-09
Well ID:	SWAN	Weather:	Cloudy, windy, cool
ADWR No:		Sampler:	Travis Taylor

WELL DATA

Well Depth (ft bls):	98'
Casing Diameter (in):	4"
Static Water Level (ft bmp):	35.12'
Casing Volume (gals):	41
3 Casing Volumes (gals):	123

Casing Capacity	
Nominal Size (inches)	Gallons per Linear Foot
2	0.16
4	0.65
5	1.02
6	1.47
8	2.61
10	4.08

Casing Volume = gallons/foot * water column (feet)

FIELD SAMPLING DATA

Time	Elapsed Time (min)	Discharge Rate (gpm)	Total Discharge (gallons)	pH (SU)	Temp (°C)	Specific Conductance (µS/cm)	Comments
1515							
1519	4	12	48	7.03	21.9	505	
1522	7	12	84	7.14	21.6	491	
1526	11	12	132	7.18	21.4	496	

SAMPLE INFORMATION

Sample ID	Time	Container Type	Volume	No. of Containers	Analysis Method	Preservative	Comments
SWAN	1530	plastic	250 ml	1	EPA 300.0	none	filtered

Additional Comments:

HYDRO GEO CHEM, INC.

Groundwater Sampling Form

Project No:	8720000	Client:	Freeport Copper Queen Branch
Task No:	2.2	Date:	11-4-09
Well ID:	TM-02A	Weather:	Sunny, windy, cool
ADWR No:		Sampler:	Travis Taylor

WELL DATA

Well Depth (ft bls):	925'
Casing Diameter (in):	4"
Static Water Level (ft bmp):	348.97'
Casing Volume (gals):	375
3 Casing Volumes (gals):	1125

Casing Capacity

Nominal Size (inches)	Gallons per Linear Foot
2	0.16
4	0.65
5	1.02
6	1.47
8	2.61
10	4.08

Casing Volume = gallons/foot * water column (feet)

FIELD SAMPLING DATA

Time	Elapsed Time (min)	Discharge Rate (gpm)	Total Discharge (gallons)	pH (SU)	Temp (°C)	Specific Conductance (µS/cm)	Comments
1040							
1043	3	9	27	8.76	21.9	341	
1103	23	9	207	7.96	23.8	387	
1125	45	9	405	8.06	24.7	380	
1145	65	9	585	8.07	25.1	380	
1205	85	9	765	8.13	25.3	380	
1225	105	9	945	8.15	25.8	382	
1245	125	9	1125	8.16	26.3	381	

SAMPLE INFORMATION

Sample ID	Time	Container Type	Volume	No. of Containers	Analysis Method	Preservative	Comments
TM-02A	1248	plastic	250 ml	1	EPA 300.0	none	filtered

Additional Comments:

HYDRO GEO CHEM, INC.

Groundwater Sampling Form

Project No:	8720000	Client:	Freeport Copper Queen Branch
Task No:	2.2	Date:	11-10-09
Well ID:	TM-03	Weather:	Sunny, cool
ADWR No:		Sampler:	Travis Taylor

WELL DATA

Well Depth (ft bls):	200'
Casing Diameter (in):	4"
Static Water Level (ft bmp):	125.38'
Casing Volume (gals):	49
3 Casing Volumes (gals):	147

Casing Capacity

Nominal Size (inches)	Gallons per Linear Foot
2	0.16
4	0.65
5	1.02
6	1.47
8	2.61
10	4.08

Casing Volume = gallons/foot * water column (feet)

FIELD SAMPLING DATA

Time	Elapsed Time (min)	Discharge Rate (gpm)	Total Discharge (gallons)	pH (SU)	Temp (°C)	Specific Conductance (µS/cm)	Comments
1244							
1248	4	12	48	7.44	22.2	759	
1255	11	12	132	7.47	21.8	758	
1258	14	12	168	7.55	21.8	761	

SAMPLE INFORMATION

Sample ID	Time	Container Type	Volume	No. of Containers	Analysis Method	Preservative	Comments
TM-03	1301	plastic	250 ml	1	EPA 300.0	none	filtered

Additional Comments:

HYDRO GEO CHEM, INC.

Groundwater Sampling Form

Project No:	8720000	Client:	Freeport Copper Queen Branch
Task No:	2.2	Date:	11-12-09
Well ID:	TM-06 MILLER	Weather:	sunny, cool
ADWR No:		Sampler:	Travis Taylor

WELL DATA

Well Depth (ft bls):	200'
Casing Diameter (in):	4"
Static Water Level (ft bmp):	158.96'
Casing Volume (gals):	27
3 Casing Volumes (gals):	81

Casing Capacity	
Nominal Size (inches)	Gallons per Linear Foot
2	0.16
4	0.65
5	1.02
6	1.47
8	2.61
10	4.08

Casing Volume = gallons/foot * water column (feet)

FIELD SAMPLING DATA

Time	Elapsed Time (min)	Discharge Rate (gpm)	Total Discharge (gallons)	pH (SU)	Temp (°C)	Specific Conductance (µS/cm)	Comments
1024							
1026	2	12	24	7.18	20.6	572	
1029	5	12	60	7.48	20.4	535	
1031	7	12	84	7.53	20.4	530	

SAMPLE INFORMATION

Sample ID	Time	Container Type	Volume	No. of Containers	Analysis Method	Preservative	Comments
TM-06 MILLER	1034	plastic	250 ml	1	EPA 300.0	none	filtered

Additional Comments:

HYDRO GEO CHEM, INC.

Groundwater Sampling Form

Project No:	8720000	Client:	Freeport Copper Queen Branch
Task No:	2.2	Date:	11-3-09
Well ID:	TM-07	Weather:	Sunny, cool
ADWR No:		Sampler:	Travis Taylor

WELL DATA

Well Depth (ft bls):	350'
Casing Diameter (in):	4"
Static Water Level (ft bmp):	N/A
Casing Volume (gals):	N/A
3 Casing Volumes (gals):	N/A

Casing Capacity	
Nominal Size (inches)	Gallons per Linear Foot
2	0.16
4	0.65
5	1.02
6	1.47
8	2.61
10	4.08
Casing Volume = gallons/foot * water column (feet)	

FIELD SAMPLING DATA

Time	Elapsed Time (min)	Discharge Rate (gpm)	Total Discharge (gallons)	pH (SU)	Temp (°C)	Specific Conductance (µS/cm)	Comments
0859							
0901	2	10	20	7.70	21.0	460	well dry
0916	—	—	—	—	—	—	Pump on
0918	4	10	40	7.73	21.4	421	well dry
0933	—	—	—	—	—	—	Pump on
0935	6	10	60	7.85	21.8	441	Well dry

SAMPLE INFORMATION

Sample ID	Time	Container Type	Volume	No. of Containers	Analysis Method	Preservative	Comments
TM-07	0952	plastic	250 ml	1	EPA 300.0	none	filtered

Additional Comments: obstruction in well

HYDRO GEO CHEM, INC.

Groundwater Sampling Form

Project No:	8720000	Client:	Freeport Copper Queen Branch
Task No:	2.2	Date:	11-3-09
Well ID:	TM-15 MILLER	Weather:	Sunny, Cool
ADWR No:		Sampler:	Travis Taylor

WELL DATA

Well Depth (ft bls):	325'
Casing Diameter (in):	4"
Static Water Level (ft bmp):	N/A
Casing Volume (gals):	N/A
3 Casing Volumes (gals):	N/A

Casing Capacity	
Nominal Size (inches)	Gallons per Linear Foot
2	0.16
4	0.65
5	1.02
6	1.47
8	2.61
10	4.08

Casing Volume = gallons/foot * water column (feet)

FIELD SAMPLING DATA

Time	Elapsed Time (min)	Discharge Rate (gpm)	Total Discharge (gallons)	pH (SU)	Temp (°C)	Specific Conductance (µS/cm)	Comments
1129							
1132	3	7	21	7.89	23.2	437	
1138	9	7	63	7.80	23.1	414	
1144	15	7	105	7.74	23.3	418	
1149	20	7	140	7.73	23.4	414	

SAMPLE INFORMATION

Sample ID	Time	Container Type	Volume	No. of Containers	Analysis Method	Preservative	Comments
TM-15 MILLER	1151	plastic	250 ml	1	EPA 300.0	none	filtered

Additional Comments:

HYDRO GEO CHEM, INC.

Groundwater Sampling Form

Project No:	8720000	Client:	Freeport Copper Queen Branch
Task No:	2.2	Date:	11-10-09
Well ID:	TM-16	Weather:	Sunny, Cool, windy
ADWR No:		Sampler:	Travis Taylor

WELL DATA

Well Depth (ft bls):	115'
Casing Diameter (in):	4"
Static Water Level (ft bmp):	82.83'
Casing Volume (gals):	21
3 Casing Volumes (gals):	63

Casing Capacity	
Nominal Size (inches)	Gallons per Linear Foot
2	0.16
4	0.65
5	1.02
6	1.47
8	2.61
10	4.08

Casing Volume = gallons/foot * water column (feet)

FIELD SAMPLING DATA

Time	Elapsed Time (min)	Discharge Rate (gpm)	Total Discharge (gallons)	pH (SU)	Temp (°C)	Specific Conductance (µS/cm)	Comments
1346							
1348	2	17	34	6.83	21.9	1301	
1350	4	17	68	6.97	21.2	1314	
1352	6	17	102	7.02	21.0	1310	

SAMPLE INFORMATION

Sample ID	Time	Container Type	Volume	No. of Containers	Analysis Method	Preservative	Comments
TM-16	1355	plastic	250 ml	1	EPA 300.0	none	filtered

Additional Comments:

HYDRO GEO CHEM, INC.

Groundwater Sampling Form

Project No:	8720000	Client:	Freeport Copper Queen Branch
Task No:	2.2	Date:	11-4-09
Well ID:	TM-19A	Weather:	Sunny, cool
ADWR No:		Sampler:	Travis Taylor

WELL DATA

Well Depth (ft bls):	700'
Casing Diameter (in):	4"
Static Water Level (ft bmp):	201.16'
Casing Volume (gals):	325
3 Casing Volumes (gals):	975

Casing Capacity	
Nominal Size (inches)	Gallons per Linear Foot
2	0.16
4	0.65
5	1.02
6	1.47
8	2.61
10	4.08

Casing Volume = gallons/foot * water column (feet)

FIELD SAMPLING DATA

Time	Elapsed Time (min)	Discharge Rate (gpm)	Total Discharge (gallons)	pH (SU)	Temp (°C)	Specific Conductance (µS/cm)	Comments
0900							
0910	10	34	340	7.65	22.4	505	
0915	15	34	510	7.50	23.7	526	
0920	20	34	680	7.49	24.0	523	
0925	25	34	850	7.46	24.1	523	
0929	29	34	986	7.47	24.2	522	

SAMPLE INFORMATION

Sample ID	Time	Container Type	Volume	No. of Containers	Analysis Method	Preservative	Comments
TM-19A	0930	plastic	250 ml	1	EPA 300.0	none	filtered

Additional Comments:

HYDRO GEO CHEM, INC.

Groundwater Sampling Form

Project No:	8720000	Client:	Freeport Copper Queen Branch
Task No:	2.2	Date:	11-3-09
Well ID:	TM-42	Weather:	Sunny, cool
ADWR No:		Sampler:	Travis Taylor

WELL DATA

Well Depth (ft bls):	250'
Casing Diameter (in):	5"
Static Water Level (ft bmp):	213.05'
Casing Volume (gals):	38
3 Casing Volumes (gals):	114

Casing Capacity

Nominal Size (inches)	Gallons per Linear Foot
2	0.16
4	0.65
5	1.02
6	1.47
8	2.61
10	4.08

Casing Volume = gallons/foot * water column (feet)

FIELD SAMPLING DATA

Time	Elapsed Time (min)	Discharge Rate (gpm)	Total Discharge (gallons)	pH (SU)	Temp (°C)	Specific Conductance (µS/cm)	Comments
1029							
1032	3	4	12	6.95	21.9	1297	
1039	10	4	40	7.05	22.1	1281	
1049	20	4	80	7.05	22.9	1263	
1058	29	4	116	7.07	23.1	1266	

SAMPLE INFORMATION

Sample ID	Time	Container Type	Volume	No. of Containers	Analysis Method	Preservative	Comments
TM-42	1100	plastic	250 ml	1	EPA 300.0	none	filtered

Additional Comments:

HYDRO GEO CHEM, INC.

Groundwater Sampling Form

Project No:	8720000	Client:	Freeport Copper Queen Branch
Task No:	2.2	Date:	10-19-09
Well ID:	TVI 236	Weather:	sunny, cool
ADWR No:		Sampler:	Travis Taylor

WELL DATA

Well Depth (ft bls):	222'
Casing Diameter (in):	12"
Static Water Level (ft bmp):	123.88'
Casing Volume (gals):	577
3 Casing Volumes (gals):	1731

Casing Capacity	
Nominal Size (inches)	Gallons per Linear Foot
2	0.16
4	0.65
5	1.02
6	1.47
8	2.61
10	4.08

Casing Volume = gallons/foot * water column (feet)

FIELD SAMPLING DATA

Time	Elapsed Time (min)	Discharge Rate (gpm)	Total Discharge (gallons)	pH (SU)	Temp (°C)	Specific Conductance (µS/cm)	Comments
1054	—	550	—	7.31	22.1	513	

SAMPLE INFORMATION

Sample ID	Time	Container Type	Volume	No. of Containers	Analysis Method	Preservative	Comments
TVI 236	1101	plastic	250 ml	1	EPA 300.0	none	filtered

Additional Comments: * pump has been running from night til early morning.

HYDRO GEO CHEM, INC.

Groundwater Sampling Form

Project No:	8720000	Client:	Freeport Copper Queen Branch
Task No:	2.2	Date:	10-19-09
Well ID:	TVI 713	Weather:	sunny, cool
ADWR No:		Sampler:	Travis Taylor

WELL DATA

Well Depth (ft bls):	200'
Casing Diameter (in):	
Static Water Level (ft bmp):	127.79'
Casing Volume (gals):	
3 Casing Volumes (gals):	

Casing Capacity

Nominal Size (inches)	Gallons per Linear Foot
2	0.16
4	0.65
5	1.02
6	1.47
8	2.61
10	4.08

Casing Volume = gallons/foot * water column (feet)

FIELD SAMPLING DATA

Time	Elapsed Time (min)	Discharge Rate (gpm)	Total Discharge (gallons)	pH (SU)	Temp (°C)	Specific Conductance (µS/cm)	Comments

SAMPLE INFORMATION

Sample ID	Time	Container Type	Volume	No. of Containers	Analysis Method	Preservative	Comments
		plastic	250 ml	1	EPA 300.0	none	filtered

Additional Comments: * WL only

HYDRO GEO CHEM, INC.

Groundwater Sampling Form

Project No:	8720000	Client:	Freeport Copper Queen Branch
Task No:	2.2	Date:	10-19-09
Well ID:	TVI 875	Weather:	Sunny, cool
ADWR No:		Sampler:	Travis Taylor

WELL DATA

Well Depth (ft bls):	330'
Casing Diameter (in):	8"
Static Water Level (ft bmp):	N/A
Casing Volume (gals):	N/A
3 Casing Volumes (gals):	N/A

Casing Capacity

Nominal Size (inches)	Gallons per Linear Foot
2	0.16
4	0.65
5	1.02
6	1.47
8	2.61
10	4.08

Casing Volume = gallons/foot * water column (feet)

FIELD SAMPLING DATA

Time	Elapsed Time (min)	Discharge Rate (gpm)	Total Discharge (gallons)	pH (SU)	Temp (°C)	Specific Conductance (µS/cm)	Comments
1136							
1143	7	500	3500	7.15	23.5	852	
1148	12	500	6000	7.21	21.9	846	
1153	17	500	8500	7.23	21.9	844	
1158	22	500	11000	7.23	21.9	822	

SAMPLE INFORMATION

Sample ID	Time	Container Type	Volume	No. of Containers	Analysis Method	Preservative	Comments
TVI 875	1207	plastic	250 ml	1	EPA 300.0	none	filtered

Additional Comments:

HYDRO GEO CHEM, INC.

Groundwater Sampling Form

Project No:	8720000	Client:	Freeport Copper Queen Branch
Task No:	2.2	Date:	10-20-09
Well ID:	WEED	Weather:	Cloudy, windy, cool
ADWR No:		Sampler:	Travis Taylor

WELL DATA

Well Depth (ft bls):	320'
Casing Diameter (in):	
Static Water Level (ft bmp):	N/A
Casing Volume (gals):	N/A
3 Casing Volumes (gals):	N/A

Casing Capacity

Nominal Size (inches)	Gallons per Linear Foot
2	0.16
4	0.65
5	1.02
6	1.47
8	2.61
10	4.08

Casing Volume = gallons/foot * water column (feet)

FIELD SAMPLING DATA

Time	Elapsed Time (min)	Discharge Rate (gpm)	Total Discharge (gallons)	pH (SU)	Temp (°C)	Specific Conductance (µS/cm)	Comments
1246							
1251	5	15	75	7.24	22.3	389	
1255	9	15	135	7.30	21.7	383	
1258	12	15	180	7.33	21.6	377	
1301	15	15	225	7.34	21.6	381	

SAMPLE INFORMATION

Sample ID	Time	Container Type	Volume	No. of Containers	Analysis Method	Preservative	Comments
WEED	1303	plastic	250 ml	1	EPA 300.0	none	filtered

Additional Comments: * No sounding port on well.

HYDRO GEO CHEM, INC.

Groundwater Sampling Form

Project No:	8720000	Client:	Freeport Copper Queen Branch
Task No:	2.2	Date:	10-15-09
Well ID:	WEISKOPF	Weather:	Sunny, cool
ADWR No:		Sampler:	Travis Taylor

WELL DATA

Well Depth (ft bls):	200'
Casing Diameter (in):	6"
Static Water Level (ft bmp):	145.66'
Casing Volume (gals):	80
3 Casing Volumes (gals):	240

Casing Capacity

Nominal Size (inches)	Gallons per Linear Foot
2	0.16
4	0.65
5	1.02
6	1.47
8	2.61
10	4.08

Casing Volume = gallons/foot * water column (feet)

FIELD SAMPLING DATA

Time	Elapsed Time (min)	Discharge Rate (gpm)	Total Discharge (gallons)	pH (SU)	Temp (°C)	Specific Conductance (µS/cm)	Comments
0906							
0917	11	8	88	6.92	20.6	1219	
0923	17	8	136	6.91	21.3	1229	
0931	25	8	200	6.89	21.4	1220	
0936	30	8	240	6.89	21.4	1216	

SAMPLE INFORMATION

Sample ID	Time	Container Type	Volume	No. of Containers	Analysis Method	Preservative	Comments
WEISKOPF	0938	plastic	250 ml	1	EPA 300.0	none	filtered

Additional Comments:

HYDRO GEO CHEM, INC.

Groundwater Sampling Form

Project No:	8720000	Client:	Freeport Copper Queen Branch
Task No:	2.2	Date:	10-13-09
Well ID:	ZANDER	Weather:	Cloudy, cool
ADWR No:		Sampler:	Travis Taylor

WELL DATA

Well Depth (ft bls):	280'
Casing Diameter (in):	6"
Static Water Level (ft bmp):	146.77'
Casing Volume (gals):	196
3 Casing Volumes (gals):	588

Casing Capacity	
Nominal Size (inches)	Gallons per Linear Foot
2	0.16
4	0.65
5	1.02
6	1.47
8	2.61
10	4.08
Casing Volume = gallons/foot * water column (feet)	

FIELD SAMPLING DATA

Time	Elapsed Time (min)	Discharge Rate (gpm)	Total Discharge (gallons)	pH (SU)	Temp (°C)	Specific Conductance (µS/cm)	Comments
0959							
1005	6	12	72	7.32	21.9	422	
1013	16	12	192	7.39	21.7	411	
1028	29	12	348	7.39	21.7	411	
1038	39	12	468	7.35	21.7	408	
1048	49	12	588	7.41	21.7	407	

SAMPLE INFORMATION

Sample ID	Time	Container Type	Volume	No. of Containers	Analysis Method	Preservative	Comments
ZANDER	1052	plastic	250 ml	1	EPA 300.0	none	filtered

Additional Comments:

HYDRO GEO CHEM, INC.

Groundwater Sampling Form

Project No:	8720000	Client:	Freeport Copper Queen Branch
Task No:	2.2	Date:	10-8-09
Well ID:	FB100809/EQB100809	Weather:	cloudy, cool
ADWR No:		Sampler:	Travis Taylor

WELL DATA

Well Depth (ft bls):	
Casing Diameter (in):	
Static Water Level (ft bmp):	
Casing Volume (gals):	
3 Casing Volumes (gals):	

Casing Capacity	
Nominal Size (inches)	Gallons per Linear Foot
2	0.16
4	0.65
5	1.02
6	1.47
8	2.61
10	4.08

Casing Volume = gallons/foot * water column (feet)

FIELD SAMPLING DATA

Time	Elapsed Time (min)	Discharge Rate (gpm)	Total Discharge (gallons)	pH (SU)	Temp (°C)	Specific Conductance (µS/cm)	Comments

SAMPLE INFORMATION

Sample ID	Time	Container Type	Volume	No. of Containers	Analysis Method	Preservative	Comments
FB100809	1220	plastic	250 ml	1	EPA 300.0	none	filtered
EQB100809	1227						

Additional Comments: *FULTZ site.

HYDRO GEO CHEM, INC.

Groundwater Sampling Form

Project No:	8720000	Client:	Freeport Copper Queen Branch
Task No:	2.2	Date:	10-15-09
Well ID:	EQB101509/FB101509	Weather:	Sunny, cool
ADWR No:		Sampler:	Travis Taylor

WELL DATA

Well Depth (ft bls):	
Casing Diameter (in):	
Static Water Level (ft bmp):	
Casing Volume (gals):	
3 Casing Volumes (gals):	

Casing Capacity	
Nominal Size (inches)	Gallons per Linear Foot
2	0.16
4	0.65
5	1.02
6	1.47
8	2.61
10	4.08

Casing Volume = gallons/foot * water column (feet)

FIELD SAMPLING DATA

Time	Elapsed Time (min)	Discharge Rate (gpm)	Total Discharge (gallons)	pH (SU)	Temp (°C)	Specific Conductance (µS/cm)	Comments

SAMPLE INFORMATION

Sample ID	Time	Container Type	Volume	No. of Containers	Analysis Method	Preservative	Comments
EQB101509	1036	plastic	250 ml	1	EPA 300.0	none	filtered
~~FBQB10~~							
FB101509	1039						

Additional Comments:

HYDRO GEO CHEM, INC.

Groundwater Sampling Form

Project No:	8720000	Client:	Freeport Copper Queen Branch
Task No:	2.2	Date:	10-22-09
Well ID:	EQB102209/FB102209	Weather:	sunny, cool
ADWR No:		Sampler:	Travis Taylor

WELL DATA

Well Depth (ft bls):	
Casing Diameter (in):	
Static Water Level (ft bmp):	
Casing Volume (gals):	
3 Casing Volumes (gals):	

Casing Capacity	
Nominal Size (inches)	Gallons per Linear Foot
2	0.16
4	0.65
5	1.02
6	1.47
8	2.61
10	4.08

Casing Volume = gallons/foot * water column (feet)

FIELD SAMPLING DATA

Time	Elapsed Time (min)	Discharge Rate (gpm)	Total Discharge (gallons)	pH (SU)	Temp (°C)	Specific Conductance (µS/cm)	Comments

SAMPLE INFORMATION

Sample ID	Time	Container Type	Volume	No. of Containers	Analysis Method	Preservative	Comments
EQB102209	1103	plastic	250 ml	1	EPA 300.0	none	filtered
FB102209	1104						

Additional Comments:

HYDRO GEO CHEM, INC.

Groundwater Sampling Form

Project No:	8720000	Client:	Freeport Copper Queen Branch
Task No:	2.2	Date:	10-29-09
Well ID:	EQB102909/FB102909	Weather:	Sunny, cold
ADWR No:		Sampler:	Travis Taylor

WELL DATA

Well Depth (ft bls):	
Casing Diameter (in):	
Static Water Level (ft bmp):	
Casing Volume (gals):	
3 Casing Volumes (gals):	

Casing Capacity	
Nominal Size (inches)	Gallons per Linear Foot
2	0.16
4	0.65
5	1.02
6	1.47
8	2.61
10	4.08

Casing Volume = gallons/foot * water column (feet)

FIELD SAMPLING DATA

Time	Elapsed Time (min)	Discharge Rate (gpm)	Total Discharge (gallons)	pH (SU)	Temp (°C)	Specific Conductance (µS/cm)	Comments

SAMPLE INFORMATION

Sample ID	Time	Container Type	Volume	No. of Containers	Analysis Method	Preservative	Comments
EQB102909	0948	plastic	250 ml	1	EPA 300.0	none	filtered
FB102909	0950						

Additional Comments:

HYDRO GEO CHEM, INC.

Groundwater Sampling Form

Project No:	8720000	Client:	Freeport Copper Queen Branch
Task No:	2.2	Date:	11-09-09
Well ID:	EQB110909/FB110909	Weather:	Sunny, Cool
ADWR No:		Sampler:	Travis Taylor

WELL DATA

Well Depth (ft bls):	
Casing Diameter (in):	
Static Water Level (ft bmp):	
Casing Volume (gals):	
3 Casing Volumes (gals):	

Casing Capacity	
Nominal Size (inches)	Gallons per Linear Foot
2	0.16
4	0.65
5	1.02
6	1.47
8	2.61
10	4.08

Casing Volume = gallons/foot * water column (feet)

FIELD SAMPLING DATA

Time	Elapsed Time (min)	Discharge Rate (gpm)	Total Discharge (gallons)	pH (SU)	Temp (°C)	Specific Conductance (µS/cm)	Comments

SAMPLE INFORMATION

Sample ID	Time	Container Type	Volume	No. of Containers	Analysis Method	Preservative	Comments
EQB110909	1237	plastic	250 ml	1	EPA 300.0	none	filtered
FB110909	1239						

Additional Comments:

FIRST QUARTER 2010
GROUNDWATER MONITORING REPORT

TASKS 1.0 AND 2.2 OF AQUIFER CHARACTERIZATION PLAN
MITIGATION ORDER ON CONSENT DOCKET NO. P-121-07
COCHISE COUNTY, ARIZONA

Prepared for:

FREEPORT-MCMORAN
COPPER QUEEN BRANCH
36 West Highway 92
Bisbee, Arizona 85603

Prepared by:

CLEAR CREEK ASSOCIATES, P.L.C
221 North Court Avenue Suite 101
Tucson, Arizona 85701

April 26, 2010

FIRST QUARTER 2010
GROUNDWATER MONITORING REPORT

TASKS 1.0 AND 2.2 OF AQUIFER CHARACTERIZATION PLAN
MITIGATION ORDER ON CONSENT DOCKET NO. P-121-07
COCHISE COUNTY, ARIZONA

Prepared for:

FREEPORT-MCMORAN
COPPER QUEEN BRANCH
36 West Highway 92
Bisbee, Arizona 85603

Approved by:

_____
James R. Norris
Arizona Registered Geologist No. 30842

April 26, 2010

TABLE OF CONTENTS

1. INTRODUCTION 1
   1.1 Scope of Groundwater Monitoring 1

2. GROUNDWATER MONITORING RESULTS 3
   2.1 Results of Monitoring for Tasks 1.0 and 2.2 3
   2.2 Quality Assurance/Quality Control Review 3

3. FINDINGS 4

4. REFERENCES 6

TABLES

1 Summary of Groundwater Monitoring for First Quarter 2010
2 Compilation of Analytical Results for Sulfate and Field Parameters
3 Compilation of Groundwater Elevation Data

FIGURES

1 Generalized Geology and Well Locations
2 Sulfate Concentrations in Groundwater for First Quarter 2010
3 Groundwater Elevations for First Quarter 2010
4 Sulfate Concentration over Time in Public Drinking Water Supply Wells
5 Groundwater Elevations for First Quarter 2010
6 Hydrograph for BMO Monitor Wells in Basin Fill
7 Hydrograph for BMO Monitor Wells in Bedrock

APPENDICES

A Data Verification Report
B ACZ Laboratories, Inc. Analytical Reports
C Groundwater Sampling Forms

1. INTRODUCTION

This report was prepared for Freeport-McMoRan Copper Queen Branch (CQB), and provides the results of groundwater monitoring conducted in the first quarter 2010 in the vicinity of the Concentrator Tailing Storage Area (CTSA). Groundwater monitoring was conducted by CQB pursuant to Tasks 1.0 and 2.2 of the Work Plan (Hydro Geo Chem, Inc. [HGC], 2008a) to characterize sulfate in the vicinity of the CTSA. The Work Plan was submitted to Arizona Department of Environmental Quality (ADEQ) on December 17, 2007 pursuant to the Mitigation Order on Consent Docket No. P-121-07 (ADEQ, 2007). CQB initiated water sampling prior to work plan approval while ADEQ was commenting on the Work Plan and CQB was responding to their comments. Revision 1 of the Work Plan was submitted to ADEQ on July 3, 2008 and ADEQ approved the Work Plan on August 3, 2008. Clear Creek Associates (CCA) prepared this groundwater monitoring report on behalf of CQB.

1.1 Scope of Groundwater Monitoring

The scope of the groundwater monitoring program is described in Sections 3.2, 3.3.2 and 3.3.3 of the Work Plan (HGC, 2008a). This report presents the results of groundwater monitoring conducted in the first quarter 2010 for Tasks 1.0 and 2.2 of the Work Plan. Groundwater monitoring for Task 1.0 consisted of identifying private drinking water supply wells and public water supply system wells within one mile of the sulfate plume. The groundwater plume is considered to consist of groundwater with sulfate in excess of 250 milligrams per liter (mg/L) attributable to the CTSA. In addition, ongoing quarterly monitoring of drinking water supply wells and monthly monitoring for sulfate trend analysis at certain wells are conducted as described in Section 4 of the Work Plan. Groundwater monitoring for Task 2.2 consisted of water elevation measurement and collection of groundwater samples from wells in the vicinity of the CTSA. Figure 1 presents a generalized geologic map of the study area and well locations where data were collected during this reporting period.

The Work Plan identifies two purposes for the groundwater monitoring program required in Task 2.2; plume monitoring and regional monitoring. Plume monitoring is conducted quarterly at wells that are proximal to the sulfate plume in order to track the plume's location in the aquifer. Regional monitoring to characterize hydrologic conditions outside the area of the sulfate plume was completed in the third quarter of 2008 (HGC, 2008b). This report presents the results of well

inventory and plume monitoring conducted during the first quarter of 2010. Pursuant to the Work Plan, the only constituent of interest for monitoring is sulfate.

Table 1 lists wells identified in the Work Plan for plume monitoring, their availability for sampling in the first quarter 2010, and their sampling status. Groundwater sampling and analysis methods used by CCA are described in the Quality Assurance Project Plan (QAPP) contained in Appendix F of the Work Plan (HGC, 2008a). Results of groundwater monitoring for Tasks 1.0 and 2.2 are presented in Section 2.

2. GROUNDWATER MONITORING RESULTS

2.1 Results of Monitoring for Tasks 1.0 and 2.2

Analytical results and groundwater elevation data for the first quarter 2010 are tabulated in Tables 2 and 3 respectively. Figure 2 shows the concentrations of dissolved sulfate in the wells sampled in the first quarter 2010. The most recent sample results are shown at wells where multiple samples were collected during the quarter. The highest sulfate concentration measured at co-located wells was used for concentration contouring. Figure 3 shows groundwater elevations in the first quarter 2010. Groundwater elevations were calculated using the depth to water measurements made under static (nonpumping) conditions for all wells shown.

2.2 Quality Assurance/Quality Control Review

Pursuant to Section 6.4 of the QAPP, a data verification report was prepared for quality assurance and quality control purposes. The data verification report and analytical laboratory reports for data collected by CCA during the first quarter 2010 are included in Appendix A and Appendix B, respectively. Copies of groundwater sampling forms for samples collected by CCA are in Appendix C. As determined by the analytical data verification review, all data for samples collected in the first quarter 2010 by CCA are of acceptable quality for use in the groundwater monitoring being conducted pursuant to the Mitigation Order.

3. FINDINGS

This report provides the results of groundwater monitoring conducted within the vicinity of the CTSA for the first quarter 2010. Groundwater samples were collected from 77 plume monitoring and well inventory wells, and depth to water measurements were collected at 70 wells. The April 2009 Aquifer Characterization Report (HGC, 2009) provides detailed descriptions of the hydrogeology, water quality, and sulfate plume. Findings based on the First Quarter 2010 groundwater monitoring are described below.

- Water quality samples have been collected from wells completed in three principal water bearing units in the area: basin fill, undifferentiated Bisbee Group, and Glance Conglomerate. The undifferentiated Bisbee Group consists, from youngest to oldest, of the Cintura Formation, Upper Mural Limestone, Lower Mural Limestone and Morita Formation. Figures 2 and 3 provide the screened lithology of the wells sampled.

- Sulfate concentration data indicate that the plume extends to the southwest from the vicinity of the former evaporation pond to the vicinity of Naco and to the south to the vicinity of Bisbee Junction (Figure 2). The groundwater monitoring data indicate that the sulfate plume extends over an area of approximately 2.5 miles by 3.9 miles and is contained primarily in the basin fill and undifferentiated Bisbee Group except near the former evaporation pond where wells in the Glance Conglomerate have sulfate concentrations greater than 250 mg/L.

- Comparison of the first quarter 2010 sulfate concentrations with previous quarters indicates no large scale change in the plume geometry since the Mitigation Order sampling began in the first quarter 2008.

- Figure 4 shows sulfate concentrations through time at public drinking water supply wells that are not receiving mitigation actions. Sulfate concentrations have remained relatively stable over time at public drinking water supply wells that are not receiving mitigation actions.

- Groundwater elevations decrease from north to south east of the Black Gap fault in the region between the Bisbee Municipal Airport and Bisbee Junction, and from east to west across the central portion of the study area west of the Black Gap fault (Figure 3).

- Figures 5 and 6 show groundwater elevations over time for BMO monitor wells with screen intervals in basin fill and bedrock respectively. Groundwater elevations in BMO monitor wells that have screen intervals in basin fill either decrease over time or decrease between the first and fourth quarters and increase from the fourth quarter to the first quarter of the next year. Groundwater elevations in BMO monitor wells that have screen intervals in bedrock appear to be stable. Additional data are needed to determine if these are long term trends.

- Groundwater monitoring conducted during the First Quarter 2010 is deemed to have met the objectives of monitoring drinking water supply wells within one mile of the plume, identifying the location of the plume, and providing potentiometric data in the vicinity of the plume.

4. REFERENCES

Arizona Department of Environmental Quality. 2007. Mitigation Order on Consent, Docket No. P-121-07, In the Matter of: Phelps Dodge Corporation, Copper Queen Branch, located at 36 West Highway 92, Bisbee, Arizona, ADEQ Identification Number 100531. November 14, 2007.

Hydro Geo Chem, Inc. (HGC). 2008a. Revision 1, Work Plan to Characterize and Mitigate Sulfate with Respect to Drinking Water Supplies in the Vicinity of the Concentrator Tailing Storage Area, Cochise County, Arizona. July 3, 2008.

HGC. 2008b. Third Quarter 2008, Groundwater Monitoring Report, Tasks 1.0, 2.2 and 2.3 of Aquifer Characterization Plan Mitigation Order on Consent No. P-121-07, Cochise County, Arizona. October 27, 2008.

HGC. 2009. Aquifer Characterization Report, Task 4.0 of Aquifer Characterization Plan, Mitigation Order on Consent Docket No. P-121-07, Cochise County, Arizona, Volume I. April 29, 2009.

TABLES

Table 1
Summary of Groundwater Monitoring for First Quarter 2010

Well Name	ADWR 55 Registry No.	Owner	Monitoring Purpose	Casing Depth (feet)	Water Level Measured?	Water Sample Collected?	Status
ANDERSON	613396	Anderson	Well Inventory	236	YES	YES	Water quality sample collected in January 2010
AWC-02	616586	Arizona Water Company	Plume	330	YES	YES	Water quality sample collected in February 2010
AWC-03	616585	Arizona Water Company	Plume	269	NO	YES	Water quality sample collected in February 2010
AWC-04	616584	Arizona Water Company	Plume	250	NO	YES	Water quality sample collected in February 2010
AWC-05	590620	Arizona Water Company	Plume	1183	NO	YES	Water quality sample collected in February 2010
BANKS 986	647986	Banks	Well Inventory	435	NO	YES	Water quality sample collected in February 2010
BANKS 987	647987	Banks	Well Inventory	339	YES	NO	Well identified for water level measurements only
BARTON 010	085010	Barton	Plume	300	NO	NO	Dry
BARTON 919	644919	Barton	Plume	130	NO	NO	Well not operational; unable to collect water level; unable to contact owner to access property
BF-01	539783	Copper Queen Branch	Plume	400	YES	YES	Water quality sample collected in March 2010
BIMA	577927	Bisbee Municipal Airport	Plume	465	NO	YES	Water quality sample collected in January 2010
BLOMMER	633472	Blommer	Well Inventory	380	NO	NO	Owner declined participation in monitoring program
BMO-2008-1G	909474	Copper Queen Branch	Plume	310	YES	YES	Water quality sample collected in February 2010
BMO-2008-3B	909147	Copper Queen Branch	Plume	260	YES	YES	Water quality sample collected in March 2010
BMO-2008-4B	910096	Copper Queen Branch	Plume	610	YES	YES	Water quality sample collected in February 2010
BMO-2008-5B	909653	Copper Queen Branch	Plume	285	YES	YES	Water quality sample collected in February 2010
BMO-2008-5M	909552	Copper Queen Branch	Plume	450	YES	YES	Water quality sample collected in February 2010
BMO-2008-6B	909146	Copper Queen Branch	Plume	265	YES	YES	Water quality sample collected in February 2010
BMO-2008-6M	909019	Copper Queen Branch	Plume	450	YES	YES	Water quality sample collected in February 2010
BMO-2008-7M	908794	Copper Queen Branch	Plume	670	YES	YES	Water quality sample collected in February 2010

Table 1
Summary of Groundwater Monitoring for First Quarter 2010

Well Name	ADWR 55 Registry No.	Owner	Monitoring Purpose	Casing Depth (feet)	Water Level Measured?	Water Sample Collected?	Status
BMO-2008-8B	910097	Copper Queen Branch	Plume	480	YES	YES	Water quality sample collected in March 2010
BMO-2008-8M	909711	Copper Queen Branch	Plume	1210	YES	YES	Water quality sample collected in March 2010
BMO-2008-9M	909255	Copper Queen Branch	Plume	775	YES	YES	Water quality sample collected in March 2010
BMO-2008-10GU	909272	Copper Queen Branch	Plume	449	YES	YES	Water quality sample collected in March 2010
BMO-2008-10GL	909435	Copper Queen Branch	Plume	810	YES	YES	Water quality sample collected in March 2010
BMO-2008-11G	909434	Copper Queen Branch	Plume	760	YES	YES	Water quality sample collected in March 2010
BMO-2008-13B	909551	Copper Queen Branch	Plume	474	YES	YES	Water quality sample collected in February 2010
BMO-2008-13M	909760	Copper Queen Branch	Plume	1030	YES	YES	Water quality sample collected in February 2010
BULLARD	602134	Bullard	Plume	300	NO	NO	Well not operational; unable to collect water level measurement due to obstruction
BURKE	212268	Burke	Plume	781	NO	YES	Water quality sample collected in March 2010; unable to collect water level due to obstruction in well
CHAMBERS	629807	Chambers	Well Inventory	245	NO	YES	Water quality sample collected in January 2010; unable to collect water level due to obstruction in well
COB MW-1	903992	City of Bisbee	Plume	420	YES	YES	Water quality sample collected in February 2010
COB MW-2	903984	City of Bisbee	Plume	170	YES	YES	Water quality sample collected in March 2010
COB MW-3	906823	City of Bisbee	Plume	269	YES	YES	Water quality sample collected in March 2010
COB WL	593116	City of Bisbee	Plume	150	YES	YES	Water quality sample collected in March 2010
COLLINS[1]	565260	Collins	Well Inventory	320	YES	YES	Water quality sample collected in February 2010
COOPER	623564	Cooper, Teresa	Plume	325	NO	YES	Water quality sample collected in February 2010; unable to collect water level because well head is not accessible
COOPER C	637069	Cooper, Charles	Plume	220	YES	YES	Water quality sample collected in January 2010
CROWLEY	510298	Crowley	Plume	788	NO	NO	Dry
DODSON	644927	Dodson	Plume	200	YES	YES	Water quality sample collected in January 2010

Table 1
Summary of Groundwater Monitoring for First Quarter 2010

Well Name	ADWR 55 Registry No.	Owner	Monitoring Purpose	Casing Depth (feet)	Water Level Measured?	Water Sample Collected?	Status
DOUGLASS 791	592791	Douglass	Well Inventory	200	YES	NO	Well is not operational; identified for water level measurements only
DOUGLASS 792	592792	Douglass	Well Inventory	200	YES	NO	Well is not operational; identified for water level measurements only
DURAZO	NR	Durazo	Well Inventory	ND	NO	YES	Water quality sample collected in February 2010; unable to collect water level because there is no access to well casing
EAST	599796	East	Well Inventory	125	YES	YES	Water quality sample collected in January 2010
EPPELE 641	805641	Eppele	Well Inventory	265	NO	NO	Well is not operational; unable to contact well owner to access well for water level measurement
FLEMING	218386	Fleming	Well Inventory	400	YES	NO	Well is not operational; identified for water level measurements only
FRANCO	500101	Franco	Well Inventory	200	NO	YES	Water quality sample collected in January 2010; unable to collect water level due to obstruction
FULTZ	212447	Fultz	Well Inventory	300	YES	YES	Water quality sample collected in January 2010
GARNER 557	558557	Garner	Plume	300	YES	NO	Well identified for water level measurements only
GARNER 635	587635	Garner	Plume	680	YES	YES	Water quality sample collected in February 2010
GGOOSE 546	628546	Galloping Goose Properties	Plume	430	NO	NO	Well not operational; unable to collect water level due to obstruction
GGOOSE 547	628547	Galloping Goose Properties	Plume	800	YES	NO	Unable to collect water quality sample due to electrical problems with well
GL-03	539782	Copper Queen Branch	Plume	820	YES	YES	Water quality sample collected in March 2010
GOAR RANCH	610695	Goar	Well Inventory	250	YES	NO	Well identified for water level measurements only
GREGG	630852	Gregg	Plume	ND	NO	NO	Dry
HOBAN	805290	Hoban	Well Inventory	316	YES	YES	Water quality sample collected in March 2010
HOWARD	NR	Howard	Well Inventory	200	YES	YES	Water quality sample collected in January 2010
HULL 854	606854	Hull	Plume	25	NO	NO	Well not located
KEEFER	209744	Keefer	Well Inventory	245	YES	YES	Water quality sample collected in January 2010
MCCONNELL 265	539265	McConnell	Well Inventory	216	YES	YES	Water quality sample collected in January 2010

Table 1
Summary of Groundwater Monitoring for First Quarter 2010

Well Name	ADWR 55 Registry No.	Owner	Monitoring Purpose	Casing Depth (feet)	Water Level Measured?	Water Sample Collected?	Status
METZLER	35-71891	Metzler	Well Inventory	351	YES	YES	Water quality sample collected in February 2010
MILLER 340	641340	Miller	Plume	200	NO	NO	Dry
MILLER 341	641341	Miller	Plume	100	NO	NO	Dry
MINOR 317	063317	Minor	Well Inventory	155	NO	NO	Owner declined participation in monitoring program
MOORE	538847	Moore	Well Inventory	220	NO	YES	Water quality sample collected in January 2010; unable to collect water level because wellhead is inaccessible
MOROYOQUI	647847	Moroyoqui	Well Inventory	290	NO	NO	Dry
NESS	509127	Ness	Well Inventory	812	YES	YES	Water quality sample collected in February 2010
NOTEMAN	212483	Noteman	Well Inventory	400	NO	YES	Water quality sample collected in January 2010; unable to collect water level due to obstruction
NSD-02	527587	Naco Sanitary District	Water Level	120	YES	NO	Well identified for water level measurements only
NSD-03	527586	Naco Sanitary District	Water Level	100	YES	NO	Well identified for water level measurements only
NWC-02	562944	Naco Water Company	Plume	312	NO	YES	Water quality sample collected in February 2010; unable to collect water level because the well was pumping
NWC-03	203321	Naco Water Company	Plume	312	NO	YES	Water quality sample collected in February 2010; unable to collect water level because the well was pumping
NWC-03 CAP	627684	Naco Water Company	Plume	179	YES	NO	Well identified for water level measurements only
NWC-04	551849	Naco Water Company	Well Inventory Sulfate Trend	795	YES	YES	Water quality sample collected in February 2010; unable to collect water level because the well was pumping
NWC 04 CAP	627685	Naco Water Company	Plume	379	NO	NO	Well capped
NWC-06	575700	Naco Water Company	Well Inventory	410	NO	YES	Water quality sample collected in February 2010; unable to collect water level because the well was pumping
OSBORN	643436	Osborn	Plume	258	YES	YES	Water quality sample collected in January 2010
PALMER	578819	Palmer	Well Inventory	220	NO	YES	Water quality sample collected in January 2010; unable to collect water level because wellhead is inaccessible
PANAGAKOS	35-76413	Panagakos	Well Inventory	200	YES	YES	Water quality sample collected in January 2010
PARRA	576415	Parra	Plume	355	NO	YES	Water quality sample collected in February 2010; unable to collect water level because of obstruction

Table 1
Summary of Groundwater Monitoring for First Quarter 2010

Well Name	ADWR 55 Registry No.	Owner	Monitoring Purpose	Casing Depth (feet)	Water Level Measured?	Water Sample Collected?	Status
PIONKE	613395	Pionke	Well Inventory	300	YES	YES	Water quality sample collected in March 2010
POOL	509518	Pool	Well Inventory	313	YES	YES	Water quality sample collected in February 2010
RAMIREZ	216425	Ramirez	Well Inventory	300	YES	YES	Water quality sample collected in January 2010
RAY	803772	Ray	Well Inventory	100	YES	YES	Water quality sample collected in January 2010
ROGERS 596 [2]	573596	Rogers, Ernest D	Plume	290	YES	YES	Water quality sample collected in February 2010
ROGERS E	216018	Rogers, Ernest M	Well Inventory	290	YES	YES	Water quality sample collected in January 2010
RUIZ	531770	Ruiz	Well Inventory	312	YES	YES	Water quality sample collected in February 2010
SCHWARTZ	210865	Schwartz	Well Inventory	305	YES	YES	Water quality sample collected in January 2010
STEPHENS	808560	Stephens	Well Inventory	NR	YES	NO	Well identified for water level measurements only
SUNBELT	201531	Sunbelt Marketing, Inc.	Well Inventory	380	YES	NO	Well identified for water level measurements only
SWAN	NR	Swan	Well Inventory	NR	YES	YES	Water quality sample collected in January 2010
TM-02	522573	Copper Queen Branch	Plume	640	NO	NO	Unable to collect water quality sample because pump intake is above water level; unable to collect water level due to obstruction
TM-02A	522574	Copper Queen Branch	Plume	925	YES	YES	Water quality sample collected in March 2010
TM-03	522575	Copper Queen Branch	Plume	200	YES	YES	Water quality sample collected in March 2010
TM-06 MILLER	522695	Miller	Plume	200	YES	NO	Unable to collect water quality sample because well was inaccessible due to contruction
TM-07	522576	Copper Queen Branch	Plume	350	NO	YES	Water quality sample collected in March 2010; unable to collect water level due to obstruction in well
TM-10 USBP	522696	U.S. Border Patrol	Plume	290	NO	NO	Owner declined participation in monitoring program
TM-11 PIONKE	522815	Pionke	Plume	160	NO	NO	Dry
TM-13 MILLER	522698	Miller	Plume	200	NO	NO	Dry
TM-15 MILLER	522699	Miller	Well Inventory	325	NO	YES	Water quality sample collected in February 2010; unable to collect water level because of obstruction in the well

Table 1
Summary of Groundwater Monitoring for First Quarter 2010

Well Name	ADWR 55 Registry No.	Owner	Monitoring Purpose	Casing Depth (feet)	Water Level Measured?	Water Sample Collected?	Status
TM-16	522578	Copper Queen Branch	Plume	115	YES	YES	Water quality sample collected in March 2010
TM-17	522700	Copper Queen Branch	Plume	200	NO	NO	Dry
TM-19	522581	Copper Queen Branch	Plume	210	NO	NO	Dry
TM-19A	522580	Copper Queen Branch	Plume	700	YES	YES	Water quality sample collected in March 2010
TM-41	562555	Copper Queen Branch	Plume	210	NO	NO	Dry
TM-42	562554	Copper Queen Branch	Plume	250	YES	YES	Water quality sample collected in February 2010
TVI 236	802236	Turquoise Valley, Inc.	Well Inventory	222	YES	YES	Water quality sample collected in February 2010
TVI 713	567713	Turquoise Valley, Inc.	Well Inventory	200	YES	NO	Well identified for water level measurements only
TVI 875	568875	Turquoise Valley, Inc.	Plume	330	NO	YES	Water quality sample collected in February 2010; unable to collect water level because well head is not accessible
WEED	544535	Weed	Plume	320	NO	YES	Water quality sample collected in February 2010; unable to collect water level because well head is not accessible
WEISKOPF	641802	Weiskopf	Plume	200	YES	YES	Water quality sample collected in February 2010
ZANDER	205126	Zander	Well Inventory	280	YES	YES	Water quality sample collected in January 2010

ADWR = Arizona Department of Water Resources

BIMA = Bisbee Municipal Airport

ft amsl = feet above mean sea level

NA = Not Applicable

ND = No Data

NR = No Record

35-71891 = ADWR 35 Database

[1] former owner ENGLUND

[2] previousely identified as ROGERS 803

Table 2
Compilation of Analytical Results
For Sulfate and Field Parameters

Well Name	ADWR 55 Registry No.	Sample Date	pH (SU)	Temp (deg C)	SC (µS/cm)	Sulfate, dissolved (mg/L)
ANDERSON	613396	3/20/08	7.25	21.1	1176	431
		5/5/08	7.03	21.8	1231	452
		7/14/08	7.11	21.6	1260	472
		10/15/08	7.10	21.3	1252	475
		1/27/09	7.27	21	965	488
		4/14/09	7.12	21.8	1229	534
		7/14/09	7.03	22.2	1372	550
		10/12/09	6.98	21.5	1375	510
		1/27/10	7.93	20.1	1449	523
AWC-02	616586	1/7/08	ND	ND	ND	14
		3/3/08	ND	ND	ND	16
		5/5/08	ND	ND	ND	13.3
		8/12/08	7.01	22.3	630	14.3
		10/23/08	7.31	23.1	464	15.9
		3/11/09	7.19	21.8	420	15.5
		4/22/09	7.17	22.6	430	14.7
		7/22/09	7.24	22.7	444	14.2
		10/21/09	7.19	21.3	468	16.8
		2/3/10	7.40	19.1	490	18.6
AWC-03	616585	1/7/08	ND	ND	ND	41
		3/3/08	ND	ND	ND	38
		5/5/08	ND	ND	ND	37.3
		8/12/08	7.28	22.4	469	38.8
		10/23/08	7.48	21.0	462	41.8
		3/11/09	7.25	21.2	445	64.2
		4/22/09	7.30	21.4	452	42.4
		7/22/09	7.39	22.6	456	41.8
		10/21/09	7.48	21.3	540	50.5
		2/3/10	7.44	19.7	449	42.0
AWC-04	616584	2/4/08	ND	ND	ND	18
		4/7/08	ND	ND	ND	18
		6/2/08	ND	ND	ND	14.3
		8/12/08	7.08	22.5	458	21.6
		10/23/08	6.91	22.2	616	24
		3/11/09	7.02	21.3	539	27.2
		4/22/09	6.93	22.1	560	26.1
		7/22/09	7.13	22.5	587	26.2
		10/21/09	7.00	21.2	607	25.7
		2/3/10	7.22	19.9	598	26.5
AWC-05	590620	2/4/08	ND	ND	ND	13
		4/7/08	ND	ND	ND	14
		6/2/08	ND	ND	ND	14.3
		8/12/08	6.74	23.3	425	14.9
		10/23/08	7.45	21.0	422	15.4
		3/11/09	7.31	22.1	398	16.5
		6/3/09	7.33	22.0	418	12.1
		7/22/09	7.49	24.4	423	14.1
		10/21/09	7.37	21.1	433	16.5
		2/3/10	7.35	19.3	438	16.3

Table 2
Compilation of Analytical Results
For Sulfate and Field Parameters

Well Name	ADWR 55 Registry No.	Sample Date	pH (SU)	Temp (deg C)	SC (µS/cm)	Sulfate, dissolved (mg/L)
BANKS 986	647986	2/27/08	7.53	21.8	980	44
		5/12/08	7.40	22.1	1021	65.2
		7/21/08	7.43	22.9	1034	82.2
		10/13/08	7.28	21.7	980	53
		1/21/09	7.66	21.6	872	164
		4/8/09	7.56	22.7	933	47
		7/9/09	7.59	23.1	871	70.9
		10/7/09	7.50	22.2	838	67.7
		2/25/10	7.56	21.1	1020	50.5
BF-01	539783	3/4/08	6.46	21.9	2745	1320
		5/23/08	6.41	18.3	2698	1450
		8/5/08	6.11	22.4	3095	1330
		11/5/08	6.33	19.9	3027	1490
		2/20/09	6.42	19.2	1477	1330
		5/6/09	5.98	23.9	2632	1280
		8/17/09	6.21	29.7	2948	1250
		11/4/09	6.24	23.0	2846	1280
		3/1/10	6.34	21.1	2945	1260
BIMA	577927	2/6/08	6.69	22.2	1335	210
		4/25/2008[1]	6.37	23.1	1521	190
		5/13/2008[1]	6.58	22.7	1489	195
		6/23/2008[1]	6.30	23.3	1572	225
		6/23/08 DUP	6.30	23.3	1572	196
		7/29/2008[1]	6.44	23.0	1647	204
		8/28/2008[1]	M	23.0	1776	256
		9/23/2008[1]	6.29	23.0	1741	296
		10/22/08	6.41	22.3	1801	285
		1/20/09	6.40	21.7	1233	190
		1/20/09 DUP	6.40	21.7	1233	200
		4/7/09	6.45	23.4	1436	212
		7/8/09	6.31	23.4	1483	189
		10/5/09	6.34	22.7	1525	233
		1/20/10	6.88	17.0	NA	222
BLOMMER	633472	2/5/08	7.43	20.2	714	206
		4/21/2008[1]	7.06	21.9	753	201
		5/15/2008[1]	7.16	22.2	845	211
		6/23/2008[1]	6.93	21.5	903	193
		7/29/2008[1]	7.21	22.2	921	203
		8/27/2008[1]	7.12	22.1	864	189
		9/23/2008[1]	7.16	22.3	818	193
		10/22/08	7.17	21.3	873	200
BMO-2008-1G	909474	8/27/08	7.09	24.2	808	107
		11/11/08	7.00	20.8	721	143
		2/25/09	7.01	22.0	860	109
		4/28/09	7.04	22.2	762	198
		8/4/09	7.23	22.8	950	104
		10/27/09	7.11	21.9	922	103
		2/17/10	7.36	20.5	899.3	98.4

Table 2
Compilation of Analytical Results
For Sulfate and Field Parameters

Well Name	ADWR 55 Registry No.	Sample Date	pH (SU)	Temp (deg C)	SC (µS/cm)	Sulfate, dissolved (mg/L)
BMO-2008-3B	909147	7/18/08	7.35	23.9	615	106
		11/4/08	7.36	21.4	599	179
		11/4/08 DUP	7.36	21.4	599	177
		2/19/09	7.24	21.4	664	155
		5/11/09	7.23	22.1	631	149
		8/6/09	7.33	21.4	718	151
		8/6/09 DUP	7.33	21.4	718	156
		10/26/09	7.32	21.8	684	153
		3/3/10	7.38	21.4	695	164
BMO-2008-4B	910096	12/11/08	7.34	22.8	374	9.4
		2/18/09	7.17	23.2	370	13.4
		4/30/09	7.33	24.5	376	11.4
		4/30/09 DUP	7.33	24.5	376	11.8
		8/6/09	7.53	24.6	397	11.5
		10/27/09	7.53	23.7	379	11.2
		2/24/10	7.48	21.8	362	9.7
BMO-2008-5B	909653	9/30/08	7.08	22.0	688	193
		2/18/09	7.03	21.5	691	192
		4/27/09	7.32	22.1	605	177
		8/4/09	7.35	22.3	724	174
		10/29/09	7.29	21.8	731	181
		10/29/09 DUP	7.29	21.8	731	185
		2/15/10	7.22	21.7	720	185
BMO-2008-5M	909552	10/2/08	7.13	23.6	551	107
		2/18/09	7.06	22.5	562	122
		4/27/09	7.50	22.9	501	111
		8/4/09	7.53	23.1	605	122
		10/29/09	7.35	22.4	610	123
		2/15/10	7.31	22.5	581	123
BMO-2008-6B	909146	7/16/08	7.36	24.1	475	53.3
		11/4/08	7.41	21.5	398	60.3
		2/19/09	7.23	21.1	444	54.3
		4/27/09	7.55	21.7	389	52.7
		8/4/09	7.48	23.4	470	48.5
		10/26/09	7.29	22.5	448	48.7
		2/15/10	7.53	21.2	391	33.5
BMO-2008-6M	909019	7/10/08	M	22.1	702	182
		11/4/08	7.33	21.8	621	199
		2/20/09	7.11	22.0	702	193
		4/28/09	7.34	22.4	595	119
		8/4/09	7.40	23.3	750	189
		10/26/09	7.18	22.4	727	187
		2/15/10	7.29	20.8	733	193
BMO-2008-7M	908794	7/14/08	7.63	25.2	500	31.4
		11/6/08	7.53	22.6	380	34.5
		2/18/09	7.31	23.3	452	27.6
		5/11/09	7.43	24.4	426	26.0
		8/6/09	7.81	24.1	486	25.1
		10/27/09	7.53	23.0	470	26.1
		2/17/10	7.57	23.4	452	25.4
		2/17/10 DUP	7.57	23.4	452	25.0

Table 2
Compilation of Analytical Results
For Sulfate and Field Parameters

Well Name	ADWR 55 Registry No.	Sample Date	pH (SU)	Temp (deg C)	SC (µS/cm)	Sulfate, dissolved (mg/L)
BMO-2008-8B	910097	12/5/08	6.47	20.1	2480	1890
		2/19/09	6.19	21.0	2958	1570
		5/5/09	6.18	21.3	2888	1370
		8/10/09	6.42	21.5	2897	1250
		11/9/09	6.33	21.8	2889	1510
		11/9/09 DUP	6.33	21.8	2889	1520
		3/3/10	6.51	20.4	3016	1320
BMO-2008-8M	909711	12/9/08	7.16	23.4	852	197
		2/19/09	7.27	23.5	758	147
		2/19/09 DUP	7.27	23.5	758	149
		5/5/09	7.19	25.1	680	122
		8/10/09	7.49	24.8	673	107
		11/5/09	7.30	25.4	675	104
		3/3/10	7.70	24.1	641	99.5
BMO-2008-9M	909255	8/8/08	7.72	25.7	415	47.3
		11/5/08	7.89	21.4	444	54.4
		2/26/09	7.71	24.5	482	28.8
		5/12/09	7.76	24.8	449	51.7
		8/17/09	7.76	25.6	534	53.4
		11/3/09	7.82	24.9	552	56.9
		3/4/10	8.07	22.4	520	58.6
BMO-2008-10GU	909272	8/4/08	6.41	23.6	3660	2210
		11/5/08	6.15	20.2	3343	1890
		2/25/09	5.96	22.7	3426	1740
		5/6/09	5.99	23.2	3359	1710
		8/11/09	6.28	22.5	3348	1690
		11/2/09	6.27	21.8	3157	1730
		3/10/10	6.67	19.1	3951	1700
BMO-2008-10GL	909435	8/20/08	6.22	29.5	2924	1320
		11/5/08	6.47	25.3	2573	1290
		2/25/09	6.34	26.8	2646	1180
		5/12/09	6.35	26.2	2402	1120
		8/11/09	6.52	27.3	2661	1030
		11/2/09	6.52	26.7	2565	1100
		3/4/10	6.76	24.1	2937	1080
BMO-2008-11G	909434	8/22/08	8.02	28.2	359	14.2
		11/12/08	7.96	24.2	257	13.9
		2/26/09	7.92	25.1	319	12.3
		4/28/09	8.14	25.5	273	11.8
		8/12/09	8.24	25.3	365	11.2
		11/9/09	8.03	25.5	339	13.9
		3/1/10	8.37	23.2	338	13.0
BMO-2008-13B	909551	10/3/08	6.49	21.6	2180	980
		2/17/09	6.51	20.9	1941	1000
		5/6/09	6.55	22.0	1891	930
		8/5/09	6.63	21.5	2137	950
		10/28/09	6.81	19.7	2259	1010
		2/16/10	6.87	20.8	2093	997

Table 2
Compilation of Analytical Results
For Sulfate and Field Parameters

Well Name	ADWR 55 Registry No.	Sample Date	pH (SU)	Temp (deg C)	SC (µS/cm)	Sulfate, dissolved (mg/L)
BMO-2008-13M	909760	12/3/08	7.73	24.1	1463	494
		2/17/09	8.21	22.7	1340	441
		4/29/09	8.04	24.8	1126	217
		8/5/09	8.04	25.4	1392	387
		10/28/09	8.12	21.4	1347	403
		2/16/10	8.07	24.9	1297	375
BURKE	212268	2/7/08	7.17	23.0	411	29.5
		4/22/08	7.13	27.0	423	26
		8/5/08	7.06	26.8	496	21.9
		10/20/08	7.57	26.0	466	20.5
		2/11/09	7.23	25.0	363	23.9
		4/28/09	7.16	26.1	369	24.2
		8/19/09	7.36	26.7	486	22.5
		12/16/09	7.28	25.7	488	26
		3/2/10	7.56	12.3	432	23.8
CHAMBERS	629807	3/6/08	7.73	17.8	408	7.7
		5/5/08	7.15	22.1	421	6
		7/14/08	7.43	23.2	434	5.8
		10/15/08	7.41	22.5	420	4
		1/27/09	7.57	21.5	312	5.3
		4/14/09	7.42	22.4	384	6.8
		7/15/09	7.83	23.4	414	4.3
		10/13/09	7.41	22.6	410	6.5
		1/26/10	7.31	21.3	416	5.7
COB MW-1	903992	2/22/08	6.93	21.2	1401	720
		5/20/08	6.88	22.0	2050	980
		7/30/08	6.88	21.7	1780	730
		10/23/08	6.95	21.2	1690	750
		2/12/09	6.92	21.1	1313	750
		4/21/09	7.15	22.7	1366	720
		7/22/09	6.94	21.6	1570	680
		7/22/09 DUP	6.94	21.6	1570	730
		10/22/09	6.81	22.3	1582	820
		2/4/10	7.04	21.1	1653	680
COB MW-2	903984	2/22/08	7.28	20.2	417	41
		5/20/08	7.32	21.2	490	40.5
		7/30/08	7.34	20.8	511	37.6
		10/23/08	7.36	20.3	498	34.9
		2/12/09	7.35	20.2	379	35.6
		4/23/09	7.33	21.8	431	34
		7/22/09	7.36	21.3	483	33.5
		10/22/09	7.24	21.0	454	32.2
		3/3/10	7.55	19.7	450	33.5

Table 2
Compilation of Analytical Results
For Sulfate and Field Parameters

Well Name	ADWR 55 Registry No.	Sample Date	pH (SU)	Temp (deg C)	SC (µS/cm)	Sulfate, dissolved (mg/L)
COB MW-3	906823	2/28/08	7.39	21.0	416	57.8
		3/27/08	ND	ND	ND	57.7
		4/30/08	ND	ND	ND	37
		5/20/08	7.56	22.3	473	35.8
		7/24/08	ND	ND	ND	64.9
		7/30/08	7.64	22.3	541	67.3
		10/9/08	ND	ND	ND	52.5
		10/23/08	7.43	20.8	507	76.6
		2/12/09	7.35	21.1	432	112
		4/23/09	7.35	22.6	407	43.7
		7/22/09	7.38	21.5	460	52.3
		10/22/09	7.40	21.3	466	74.2
		10/22/09 DUP	7.40	21.3	466	73.9
		3/3/10	7.36	21.1	480	102
COB WL	593116	2/22/08	6.99	20.6	919	90
		3/24/08	ND	ND	ND	98.2
		4/28/08	ND	ND	ND	98.7
		5/20/08	7.30	21.9	1053	98
		7/30/08	7.17	22.0	1098	97.1
		7/30/08	ND	ND	ND	100
		10/15/08	ND	ND	ND	107
		10/23/08	7.23	21.4	1075	104
		2/12/09	6.98	20.6	814	94
		4/23/09	7.29	22.2	923	98
		7/22/09	7.17	22.5	1037	97.3
		10/22/09	7.17	22.4	988	96.1
		3/3/10	7.48	21.1	1030	97.1
COLLINS	565260	2/12/08	6.88	21.6	1470	520
		5/29/08	7.01	22.0	1459	520
		7/31/08	6.86	21.6	1502	536
		10/20/08	8.44	24.7	1510	518
		2/11/09	6.68	21.4	1147	567
		4/21/09	6.92	22.5	1150	499
		7/22/09	7.00	22.4	1413	460
		10/20/09	6.60	21.9	1432	513
		2/2/10	6.98	21.2	1439	471
COOPER	623564	2/14/08	7.02	20.8	371	33
		5/14/08	8.08	22.1	419	34.2
		7/31/08	7.81	28.4	455	33.7
		10/20/08	8.44	24.7	448	31.2
		2/11/09	7.32	19.2	333	34.3
		4/21/09	8.19	24.9	346	33.4
		7/20/09	8.45	29.8	430	32.3
		10/14/09	7.85	24.6	423	33.6
		2/1/10	7.83	13.6	433	32.4

Table 2
Compilation of Analytical Results
For Sulfate and Field Parameters

Well Name	ADWR 55 Registry No.	Sample Date	pH (SU)	Temp (deg C)	SC (µS/cm)	Sulfate, dissolved (mg/L)
COOPER C	637069	3/20/08	6.93	21.3	2081	880
		5/5/08	6.78	22.4	2139	990
		7/15/08	6.86	22.3	2162	1040
		7/15/08 DUP	6.86	22.3	2162	960
		10/16/08	6.80	21.4	2078	1020
		1/27/09	6.92	20.5	1489	950
		4/14/09	6.85	21.6	1833	930
		7/14/09	6.75	22.1	1972	910
		10/12/09	6.70	21.8	1858	830
		1/27/10	7.27	19.6	1930	620
DODSON	644927	2/20/08	7.61	17.3	857	54
		5/12/08	7.11	21.1	1118	34.2
		7/24/08	7.25	21.6	1233	49.3
		10/13/08	7.15	20.5	1095	56.9
		1/22/09	7.20	20.4	892	51.8
		4/9/09	7.09	21.4	1103	50.1
		7/8/09	7.18	21.1	1153	55.9
		10/6/09	7.07	21.1	1140	49.3
		1/21/10	7.15	18.9	1227	44.6
DURAZO	NR	2/10/09	7.22	18.8	848	386
		4/20/09	7.37	22.7	901	367
		7/15/09	7.57	22.8	1102	332
		10/14/09	7.17	21.9	1048	377
		2/1/10	7.30	21.1	1105	344
EAST	599796	2/8/08	7.45	19.9	423	10.6
		5/14/08	7.31	20.9	595	14.8
		7/23/08	7.34	20.8	605	11.8
		10/14/08	7.33	20.3	531	8.9
		1/20/09	7.33	20.0	482	12.5
		4/8/09	7.32	20.6	555	15.9
		7/13/09	7.33	21.2	613	13.8
		10/8/09	7.29	20.8	593	13.4
		1/25/10	7.08	19.0	585	10.7
EPPELE 641	805641	3/11/08	7.98	21.4	646	21.7
		5/12/08	7.21	21.7	667	24.7
		7/21/08	7.49	23.9	605	19
		10/14/08	7.56	20.4	642	21.8
		1/21/09	7.60	21.1	500	22.7
		4/8/09	7.56	22.4	538	19.7
		7/9/09	7.43	24.3	550	17.5
FRANCO	500101	2/6/08	7.47	19.6	1301	670
		5/5/08	6.93	23.1	1557	680
		7/14/08	7.00	22.7	1586	680
		10/15/08	7.20	20.5	1560	680
		1/22/09	7.19	20.1	1178	740
		4/14/09	7.24	23.1	1416	690
		7/13/09	7.30	27.3	1532	670
		10/12/09	7.16	24.2	1493	650
		1/26/10	6.91	18.5	1529	640

Table 2
Compilation of Analytical Results
For Sulfate and Field Parameters

Well Name	ADWR 55 Registry No.	Sample Date	pH (SU)	Temp (deg C)	SC (µS/cm)	Sulfate, dissolved (mg/L)
FULTZ	212447	2/27/08	6.76	21.1	1827	152
		4/21/2008[1]	6.74	22.0	1739	137
		5/14/2008[1]	6.88	22.3	1532	131
		6/23/2008[1]	6.74	22.0	1788	111
		7/29/2008[1]	6.74	22.2	1989	152
		8/28/2008[1]	M	21.6	1889	137
		9/23/2008[1]	6.82	21.9	1821	137
		10/22/08	6.80	21.4	1940	145
		1/21/09	6.74	21.2	1481	82
		4/9/09	6.78	21.5	1695	138
		7/13/09	7.04	23.4	1452	81
		10/8/09	7.00	21.6	1262	72
		10/8/09 DUP	7.00	21.6	1262	71.8
		1/25/10	7.11	21.8	1282	66.7
GALLANT	502527	2/11/08	7.46	20.2	604	17.9
		7/23/08	7.26	21.2	925	20.9
GARNER 635	587635	2/4/08	7.61	22.7	479	37.8
		5/5/08	7.26	24.9	468	35.8
		7/15/08	7.63	25.6	480	37.4
		10/15/08	7.65	24.1	472	36
		1/28/09	7.69	23.4	368	37.4
		4/15/09	7.83	24.1	412	36.9
		7/16/09	7.56	25.1	445	35.7
		10/14/09	7.58	25.2	446	36.1
		2/2/10	7.79	22.8	465	35.1
GGOOSE 547	628547	5/21/08	7.08	22.7	856	199
		8/15/08	7.02	24.8	915	178
		10/29/08	7.27	22.6	897	216
		2/24/09	7.06	23.8	851	186
		5/14/09	7.15	23.9	743	174
		8/19/09	7.20	23.8	887	175
		11/11/09	7.15	23.1	897	188
GL-03	539782	3/4/08	7.43	25.7	417	20.3
		5/22/08	7.06	25.3	647	43.3
		8/4/08	7.10	26.8	673	36.1
		11/12/08	7.21	25.2	478	34.9
		2/26/09	7.05	26.5	603	54.8
		5/5/09	6.91	28.1	682	43.9
		8/1/09	7.12	27.4	768	43.1
		11/10/09	6.96	27.0	692	49
		3/2/10	7.36	24.9	693	43.4
		3/2/2010 DUP	7.36	24.9	693	45.1
HOBAN	805290	2/27/08	6.93	22.1	1359	510
		5/7/08	6.88	22.3	1532	670
		7/14/08	6.88	23.1	1719	690
		10/16/08	6.98	22.4	1624	692
		1/28/09	6.82	21.3	1220	580
		4/15/09	7.07	21.7	1423	700
		7/14/09	6.78	22.6	1551	670
		10/15/09	6.75	22.7	1487	670
		10/15/09 DUP	6.75	22.7	1487	780
		3/2/10	7.12	19.8	1575	580

Table 2
Compilation of Analytical Results
For Sulfate and Field Parameters

Well Name	ADWR 55 Registry No.	Sample Date	pH (SU)	Temp (deg C)	SC (µS/cm)	Sulfate, dissolved (mg/L)
HOWARD	NR	3/4/08	7.06	20.4	1280	571
		5/8/08	6.95	21.0	1494	673
		7/14/08	7.00	21.1	1566	610
		10/15/08	7.00	20.6	1598	683
		1/28/09	6.82	21.0	1203	640
		1/28/09 DUP	6.82	21.0	1203	640
		4/15/09	7.02	21.5	1397	620
		7/15/09	7.16	21.5	1539	640
		10/12/09	6.89	21.4	1414	600
		1/27/10	7.35	20.0	1714	440
		1/27/10 DUP	7.35	20.0	1714	520
KEEFER	209744	2/6/08	7.70	19.0	378	6.8
		5/6/08	7.19	20.3	512	9
		7/16/08	7.21	21.4	539	8
		10/28/08	7.32	20.1	534	21.2
		1/28/09	7.42	19.5	356	6.1
		4/16/09	7.29	20.0	452	7.7
		7/14/09	7.35	22.1	533	7
		10/13/09	7.24	20.7	516	8.7
		1/26/10	7.15	18.8	483	7.3
MCCONNELL 265	539265	2/20/08	7.21	21.1	1435	720
		5/6/08	6.77	21.6	1668	737
		7/15/08	6.91	22.3	1775	700
		10/15/08	6.82	21.3	1686	703
		1/28/09	6.85	21	1274	660
		4/15/09	7.04	21.3	1472	657
		7/15/09	7.01	22.2	1607	662
		10/12/09	6.77	21.7	1594	666
		1/26/10	6.71	21.5	1641	685
METZLER	35-71891	3/5/08	7.27	21.6	1055	317
		5/15/08	7.12	22.8	1051	329
		7/31/08	7.16	22.5	1078	317
		10/20/08	7.24	22.2	1080	305
		10/20/08 DUP	7.24	22.2	1080	326
		2/11/09	7.12	21.3	818	321
		4/20/09	7.22	23.2	845	313
		7/15/09	7.41	22.9	1031	293
		7/15/09 DUP	7.41	22.9	1031	309
		10/14/09	7.1	22.7	989	315
		2/1/10	7.22	21.7	1021	286
MOORE	538847	2/20/08	7.69	22.2	362	7.1
		5/8/08	7.09	22.4	432	7.5
		7/16/08	7.34	23.0	482	9.8
		10/29/08	7.32	22.4	452	19.2
		1/29/09	7.11	21.7	328	6.6
		4/16/09	7.40	22.1	374	6.4
		7/15/09	7.44	23.3	439	5.8
		10/13/09	7.36	22.6	429	7.1
		1/26/10	7.54	19.6	423	6.3

Table 2
Compilation of Analytical Results
For Sulfate and Field Parameters

Well Name	ADWR 55 Registry No.	Sample Date	pH (SU)	Temp (deg C)	SC (µS/cm)	Sulfate, dissolved (mg/L)
NESS	509127	7/24/08	7.35	26.5	563	50.2
		10/16/08	7.47	21.4	542	48.9
		1/26/09	7.39	17.2	422	52.3
		5/11/09	7.52	28.8	472	45.9
		8/11/09	7.56	28.7	525	39.8
		11/12/09	7.53	24.5	537	51.3
		2/2/10	7.67	19.7	535	48.7
NOTEMAN	212483	2/5/08	6.70	19.9	1317	310
		5/13/08	6.67	23.0	1445	272
		7/24/08	6.68	24.2	1539	274
		10/23/08	6.57	23.2	1643	356
		1/19/09	6.38	22.9	1098	322
		4/7/09	6.56	23.8	1375	303
		7/8/09	6.55	24.6	1405	260
		10/5/09	6.48	24.1	1442	281
		1/20/10	6.79	20.3	1450	289
NSD-02	527587	2/5/08	ND	ND	ND	43
		7/7/08	8.02	21.0	609	44
NSD-03	527586	2/5/08	ND	ND	ND	70.7
		7/7/08	7.64	21.0	570	58.9
NWC-02	562944	10/27/08	7.47	22.2	438	5.1
		2/12/09	7.58	21.6	330	6.6
		4/23/09	7.39	23.8	373	6.4
		7/21/09	7.62	23.9	408	5
		10/21/09	7.32	22.6	436	6.8
		2/3/10	7.68	19.6	423	8.5
NWC-03	203321	3/4/08	ND	ND	ND	560
		6/9/08	ND	ND	ND	524
		10/27/08	7.07	21.9	1374	489
		2/12/09	7.06	20.2	1023	412
		4/23/09	6.98	21.9	1129	466
		4/23/09 DUP	6.98	21.9	1129	460
		7/21/09	7.21	22.9	1194	458
		10/21/09	6.94	21.8	1224	444
		2/3/10	7.24	20.7	1214	444

Table 2
Compilation of Analytical Results
For Sulfate and Field Parameters

Well Name	ADWR 55 Registry No.	Sample Date	pH (SU)	Temp (deg C)	SC (µS/cm)	Sulfate, dissolved (mg/L)
NWC-04	551849	3/4/08	ND	ND	ND	240
		6/9/08	ND	ND	ND	231
		10/27/08	7.32	25.0	856	162
		1/22/09	7.23	22.9	688	184
		2/12/09	7.20	19.8	699	181
		2/12/09 DUP	7.20	19.8	699	198
		3/11/09	7.15	23.4	846	197
		4/23/09	7.21	24.1	797	188
		5/28/09	7.01	24.1	933	210
		6/24/09	6.93	25.6	792	169
		7/21/09	7.48	24.3	859	193
		8/19/09	7.12	24.5	906	183
		9/23/09	7.16	23.8	953	202
		10/21/09	7.18	24.3	875	191
		11/18/09	7.24	22.9	909	191
		12/16/09	7.28	22.3	926	193
		2/3/10	7.49	22.3	844	167
		3/8/10	7.33	22.5	880	182
NWC-06	575700	3/4/08	ND	ND	ND	7.9
		6/9/08	ND	ND	ND	7.2
		10/27/08	7.35	23.3	414	6.4
		2/12/09	7.54	21.8	306	8
		4/23/09	7.30	24.5	354	7.3
		7/21/09	7.63	23.5	388	6.4
		10/21/09	7.26	23.2	413	8
		2/3/10	7.61	20.5	404	7.5
		2/3/10 DUP	7.61	20.5	404	7.4
OSBORN	643436	2/25/08	7.35	22.4	508	16.4
		5/13/08	7.22	22.2	576	17.2
		7/22/08	7.24	22.9	618	17.7
		7/22/08 DUP	7.24	22.9	618	17.5
		10/16/08	7.39	22.4	595	15.9
		1/20/09	7.33	22.4	469	16
		4/7/09	7.25	24.0	542	17
		8/18/09	7.16	24.6	643	17.4
		10/5/09	7.14	22.9	599	17.9
		1/21/10	7.47	19.5	591	15.6
PALMER	578819	2/14/08	7.91	17.5	435	15.9
		5/13/08	7.92	22.9	508	16.6
		7/22/08	7.64	25.8	548	16.2
		10/16/08	7.61	17.0	527	15.9
		1/20/09	7.33	19.4	441	14.3
		4/8/09	7.65	19.1	475	15.4
		7/8/09	7.47	27.2	521	14.3
		10/5/09	7.81	22.2	538	16.2
		1/20/10	7.72	11.9	510	13.8

Table 2
Compilation of Analytical Results
For Sulfate and Field Parameters

Well Name	ADWR 55 Registry No.	Sample Date	pH (SU)	Temp (deg C)	SC (µS/cm)	Sulfate, dissolved (mg/L)
PANAGAKOS	35-76413	4/21/08	6.80	20.5	1228	410
		7/21/08	6.95	21.9	1390	444
		10/13/08	6.86	21.2	1386	480
		10/13/08 DUP	6.86	21.2	1386	500
		1/22/09	6.92	19.7	997	397
		4/9/09	6.81	21.7	1228	431
		4/9/09 DUP	6.81	21.7	1228	426
		7/9/09	6.89	22.3	1469	490
		10/6/09	6.83	21.1	1328	472
		1/21/10	7.06	18.8	1291	318
PARRA	576415	2/11/08	7.08	21.8	1067	360
		5/15/08	7.10	21.8	1200	405
		7/31/08	7.00	22.4	1248	423
		7/31/08 DUP	7.00	22.4	1248	404
		10/20/08	7.07	22.9	1246	387
		2/13/09	7.24	22.1	965	405
		4/20/09	7.10	22.6	971	372
		7/20/09	7.17	23.9	1174	375
		10/20/09	6.80	22.5	1188	388
		2/1/10	7.07	21.5	1197	353
PIONKE	613395	2/6/08	7.53	19.9	910	394
		5/7/08	7.08	21.4	1100	391
		7/17/08	6.99	21.9	1209	420
		10/27/08	7.03	20.8	1175	460
		1/29/09	7.13	19.9	847	385
		4/14/09	7.58	20.7	1053	411
		7/13/09	7.35	21.5	1165	472
		10/7/09	7.43	21.1	1100	403
		3/8/10	7.72	18.6	1201	406
POOL	509518	2/20/08	7.95	20.9	497	134
		5/19/08	7.40	22.2	585	122
		7/31/08	7.47	22.3	599	117
		10/21/08	7.51	21.4	598	120
		2/13/09	7.62	20.8	473	141
		4/21/09	7.73	22.6	470	124
		7/20/09	7.76	22.9	579	122
		10/20/09	7.22	21.2	577	122
		2/24/10	7.56	22.4	577	110
POWER	624535	2/12/08	7.11	18.9	428	15.5
		7/22/08	7.10	21.7	795	20.2
RAMIREZ	216425	2/4/08	7.47	21.7	408	7.6
		5/6/08	7.19	22.7	405	8.3
		7/17/08	7.32	24.5	439	8.8
		10/27/08	7.41	22.2	412	7.3
		1/29/09	7.24	22.2	301	8.3
		4/16/09	7.49	22.4	344	7.6
		7/10/09	7.52	23.9	411	6.4
		10/6/09	7.30	23.8	388	8.4
		1/25/10	7.48	22.4	390	7.8

Table 2
Compilation of Analytical Results
For Sulfate and Field Parameters

Well Name	ADWR 55 Registry No.	Sample Date	pH (SU)	Temp (deg C)	SC (µS/cm)	Sulfate, dissolved (mg/L)
RAY	803772	2/15/08	7.30	19.1	1540	159
		4/21/2008[1]	6.92	21.3	1418	125
		5/13/2008[1]	7.05	20.9	1418	123
		6/23/2008[1]	6.87	21.1	1593	130
		7/29/2008[1]	6.98	21.8	1411	120
		8/28/2008[1]	M	21.1	1519	129
		9/23/2008[1]	6.90	22.2	1519	125
		10/22/08	6.96	20.8	1604	145
		1/20/09	6.92	20.6	1355	88
		4/8/09	6.85	21.4	1759	178
		7/9/09	6.93	22.3	1434	126
		10/7/09	6.98	21.3	1288	127
		1/26/10	6.82	20.6	1352	125
ROGERS 803	641803	2/7/08	7.45	18.6	601	138
		4/21/2008[1]	7.32	21.4	552	128
		5/8/2008[1]	7.14	21.2	622	141
		6/23/2008[1]	7.06	22.9	660	129
		7/29/2008[1]	6.78	23.1	339	134
		8/28/2008[1]	7.18	21.6	635	128
		9/23/2008[1]	7.24	21.9	599	133
		10/22/08	7.36	21.3	650	144
		2/10/09	7.42	17.9	475	141
		4/29/09	7.52	21.9	506	211
		8/3/09	7.39	24.2	674	150
ROGERS 596[2]	573596	10/19/09	6.89	23.3	1360	590
		11/5/09	6.79	21.9	1418	540
		2/25/10	6.99	19.6	1603	520
ROGERS E	216018	2/4/08	7.40	21.0	435	4.6
		5/7/08	7.18	22.2	415	5.9
		7/17/08	7.28	23.0	446	7.1
		10/27/08	7.38	21.4	434	15.7
		2/10/09	7.51	20.7	322	5.4
		4/16/09	7.48	22.0	361	4.9
		7/13/09	7.34	22.6	420	3.8
		10/6/09	7.31	22.3	407	5.8
		1/25/10	7.52	20.6	414	5.1
RUIZ	531770	2/5/08	7.73	18.2	445	263
		5/15/08	7.23	25.9	965	265
		7/30/08	6.99	22.1	999	243
		10/20/08	7.04	22.0	995	238
		2/12/09	6.94	20.9	748	254
		4/21/09	7.18	22.3	759	227
		8/3/09	7.05	22.9	1029	221
		10/28/09	7.09	20.6	920	227
		2/1/10	7.08	20.9	934	236

Table 2
Compilation of Analytical Results
For Sulfate and Field Parameters

Well Name	ADWR 55 Registry No.	Sample Date	pH (SU)	Temp (deg C)	SC (µS/cm)	Sulfate, dissolved (mg/L)
SCHWARTZ	210865	2/8/08	7.52	21.5	506	158
		4/21/2008[1]	7.23	21.7	563	122
		5/19/2008[1]	7.38	22.4	629	130
		6/23/2008[1]	7.02	22.1	674	129
		7/29/2008[1]	7.25	22.4	955	245
		8/28/2008[1]	M	22.3	669	131
		9/23/2008[1]	7.27	22.2	607	124
		10/22/2008[1]	7.31	22.0	653	135
		11/19/2008[1]	7.38	21.1	612	140
		12/17/2008[1]	6.78	21.6	472	144
		1/29/2009[1]	7.08	22.0	475	124
		2/23/2009[1]	7.33	22.1	610	123
		4/17/09	7.46	22.2	520	120
		7/10/09	7.52	22.8	651	116
		7/10/09 DUP	7.52	22.8	651	117
		10/6/09	7.27	22.5	613	120
		1/22/10	7.79	19.5	664	133
SRC	211345	4/23/08	7.57	25.8	380	19
		8/5/08	7.40	27.2	452	15.4
SWAN	NR	2/13/08	7.28	20.7	467	24.1
		5/14/08	7.24	21.2	479	23.7
		7/24/08	7.35	22.4	506	18
		10/16/08	7.32	20.7	488	19
		1/20/09	7.05	20.4	391	19.8
		4/7/09	7.21	21.5	447	19.9
		7/8/09	7.18	23.1	473	18.5
		10/5/09	7.18	21.4	496	19.7
		1/21/10	7.49	19.5	501	18.4
TM-02A	522574	3/4/08	8.67	22.6	302	12.3
		5/23/08	7.75	22.9	321	14.7
		8/15/08	7.84	26.4	369	14.4
		10/30/08	8.07	23.9	375	21.9
		2/24/09	8.10	24.8	340	20.3
		5/6/09	8.06	26.7	320	18.7
		8/12/09	8.34	26.9	398	20
		11/4/09	8.16	26.3	381	21.8
		3/10/10	8.13	25.2	351	21.4
		3/10/10 DUP	8.13	25.2	351	21.3
TM-03	522575	5/20/08	7.51	22.2	778	110
		8/6/08	7.08	21.6	828	97
		11/12/08	7.47	20.5	590	128
		2/26/09	7.21	21.8	737	107
		2/26/09 DUP	7.21	21.8	737	102
		5/13/09	7.47	22.2	695	109
		8/18/09	7.48	22.4	822	98
		11/10/09	7.55	21.8	761	106
		3/2/10	7.56	21.6	748	99

Table 2
Compilation of Analytical Results
For Sulfate and Field Parameters

Well Name	ADWR 55 Registry No.	Sample Date	pH (SU)	Temp (deg C)	SC (µS/cm)	Sulfate, dissolved (mg/L)
TM-06 MILLER	522695	2/27/08	7.44	19.6	457	13.9
		5/20/08	7.50	20.7	506	32.7
		8/4/08	7.41	20.7	529	31.3
		10/29/08	7.55	20.2	531	34.5
		2/26/09	7.18	20.4	574	32.7
		5/13/09	7.35	20.9	465	30.6
		8/18/09	7.50	20.9	560	30.9
		8/18/09 DUP	7.50	20.9	560	29.9
		11/12/09	7.53	20.4	530	31.1
TM-07	522576	3/6/08	7.54	20.8	726	22.5
		5/22/08	6.96	20.1	385	22.9
		8/6/08	7.04	22.8	519	22.2
		11/4/08	7.76	20.6	347	31.2
		2/20/09	7.77	19.9	376	22.5
		5/13/09	7.30	22.9	559	130
		8/17/09	7.60	22.6	442	134
		11/3/09	7.85	21.8	441	134
		3/2/10	7.67	21.6	422	124
TM-08 SWAN	522817	2/13/08	7.63	24.1	511	24.1
		5/14/08	7.44	24.4	480	12.6
		7/23/08	7.76	28.1	522	12.6
TM-15 MILLER	522699	2/27/08	7.66	21.9	344	14
		5/23/08	7.54	22.1	371	14.4
		8/5/08	7.42	23.3	413	13.7
		10/28/08	7.63	22.6	387	18.6
		10/28/08 DUP	7.63	22.6	387	18.8
		2/26/09	7.57	22.0	373	14.6
		5/13/09	7.61	23.1	344	13.7
		8/17/09	7.73	23.2	398	14.2
		11/3/09	7.73	23.4	414	14.8
		2/24/10	7.66	22.8	381	14.4
TM-16	522578	3/5/08	7.17	20.6	1351	497
		5/22/08	7.05	20.5	1304	522
		8/6/08	6.67	20.9	1410	466
		11/5/08	7.14	19.8	1162	547
		2/20/09	6.90	21.1	1292	492
		5/13/09	6.93	21.1	1179	484
		8/19/09	7.08	21.2	1354	468
		11/10/09	7.02	21.0	1310	505
		3/2/10	7.13	20.4	1313	451
TM-19A	522581	3/6/08	8.02	22.2	240	56.1
		5/22/08	7.36	24.0	501	64.5
		8/6/08	7.32	22.6	494	55.3
		11/18/08	7.79	24.3	365	66.3
		3/3/09	7.41	24.5	489	66.2
		4/22/09	7.44	24.3	494	62.5
		8/12/09	7.61	24.4	554	61.3
		11/4/09	7.47	24.2	522	63
		3/10/10	7.54	22.9	511	60.6

Table 2
Compilation of Analytical Results
For Sulfate and Field Parameters

Well Name	ADWR 55 Registry No.	Sample Date	pH (SU)	Temp (deg C)	SC (µS/cm)	Sulfate, dissolved (mg/L)
TM-42	562554	3/5/08	7.10	20.8	1342	482
		5/22/08	7.05	21.4	1270	483
		8/6/08	6.69	22.0	1388	467
		11/6/08	6.90	21.0	1025	477
		2/18/09	6.72	22.3	1245	429
		5/7/09	6.88	24.5	1155	430
		5/7/09 DUP	6.88	24.5	1155	445
		8/18/09	7.04	24.4	1336	428
		11/3/09	7.07	23.1	1266	430
		2/24/10	7.13	22.7	1236	390
TM-43	564729	3/3/08	8.57	21.0	341	2.1
		8/4/08	8.14	25.7	436	<5
TM-43A	564726	3/3/08	6.17	19.9	2788	1420
		8/4/08	6.03	21.6	3149	1320
		3/3/08	6.79	20.6	514	0.7
		8/5/08	6.89	21.0	507	31.8
		8/5/08 DUP	6.89	21.0	507	32.5
TVI 236	802236	3/20/08	7.48	20.0	488	31.3
		5/7/08	7.13	20.4	494	32.6
		7/15/08	7.39	21.9	532	37.6
		10/15/08	7.45	22.3	490	36.6
		2/11/09	7.32	20.1	391	27.6
		4/17/09	7.36	19.3	418	28.1
		4/17/09 DUP	7.36	19.3	418	28.3
		7/21/09	7.59	22.9	484	31.3
		10/19/09	7.31	22.1	513	33.2
		2/2/10	7.39	20.4	497	26
TVI 875	568875	2/21/08	7.28	21.1	739	244
		5/7/08	7.09	21.2	833	250
		7/15/08	7.27	22.4	925	274
		10/15/08	7.26	22.1	878	245
		2/11/09	7.20	20.7	738	312
		4/17/09	7.31	21.5	690	251
		7/21/09	7.47	22.2	812	236
		10/19/09	7.23	21.9	822	247
		2/2/10	7.32	20.8	939	250
WALKER	200393	2/13/08	7.05	20.2	650	20
		7/23/08	7.25	20.7	740	45.4
WEED	544535	2/14/08	7.74	21.7	323	11.1
		5/15/08	7.22	22.7	365	12.6
		7/30/08	7.42	32.0	407	11.5
		10/20/08	8.10	31.6	405	10.2
		2/13/09	7.66	21.0	303	12.6
		4/22/09	7.46	22.2	368	11.6
		7/16/09	7.50	21.9	365	10.8
		10/20/09	7.34	21.6	381	12.7
		2/1/10	7.60	20.8	382	12.2

Table 2
Compilation of Analytical Results
For Sulfate and Field Parameters

Well Name	ADWR 55 Registry No.	Sample Date	pH (SU)	Temp (deg C)	SC (µS/cm)	Sulfate, dissolved (mg/L)
WEISKOPF	641802	2/15/08	7.48	20.0	1072	500
		5/7/08	7.10	21.8	1251	483
		7/16/08	7.07	22.2	1399	560
		10/28/08	6.98	20.8	1401	602
		1/29/09	6.79	20.7	1014	503
		4/15/09	7.53	21.1	1164	503
		7/15/09	7.84	22.1	1317	486
		10/15/09	6.89	21.4	1216	484
		2/2/10	7.22	20.4	1319	451
ZANDER	205126	2/4/08	7.24	19.7	392	5.7
		5/6/08	7.26	21.2	404	6.3
		7/16/08	6.92	22.9	441	6.9
		10/28/08	7.40	21.2	415	15
		2/10/09	7.50	20.4	317	6
		4/16/09	7.47	21.7	352	5.5
		7/14/09	7.36	22.9	418	4.5
		10/13/09	7.41	21.7	407	6.3
		1/26/10	7.49	20.3	411	5.7

All units are in milligrams per liter (mg/L) unless otherwise noted

deg C = degrees Celsius

meq/l = milliequivalent per liter

M = pH Meter Malfunction

NA = Not Analyzed

NR = No Record

ND = No Data

SC = Specific Conductance

SU = Standard Units

TDS = Total Dissolved Solids

µS/cm = microsiemens per centimeter

[1] Verified drinking water supply well, sample collected for sulfate trend analysis and interim action evaluation

[2] Well Previousely identified as ROGERS 803

Table 3
Compilation of Groundwater Elevation Data

Well Name	ADWR 55 Registry No.	UTM East (meters)	UTM North (meters)	Measuring Point Elevation[1] (ft amsl)	Date	Depth To Water (feet)	Groundwater Elevation (ft amsl)
ANDERSON	613396	601134.729	3468816.065	4580.34	3/20/08	145.46	4434.88
					5/5/08	145.84	4434.50
					7/14/08	146.16	4434.18
					10/15/08	146.21	4434.13
					1/27/09	145.97	4434.37
					4/14/09	146.21	4434.13
					7/14/09	146.88	4433.46
					10/12/09	147.31	4433.03
					1/27/10	147.31	4433.03
AWC-02	616586	598907.911	3468549.357	4547.64	8/27/08	121.12	4426.52
					4/8/08[2]	116	4431.64
					10/23/08[3]	115	4432.64
					4/22/09[3]	118	4429.64
					10/9/09[3]	117	4430.64
AWC-03	616585	599090.322	3468681.898	4539.52	8/27/08	119.40	4420.12
					4/8/2008[2]	112	4427.52
					10/23/08[3]	106	4433.52
					4/22/09[3]	114	4425.52
					10/9/09[3]	116	4423.52
AWC-04	616584	598949.929	3468717.084	4540.48	8/18/08	112.56	4427.92
					4/8/2008[2]	108	4432.48
					10/23/08[3]	111.31	4429.17
					4/22/09[3]	110	4430.48
					10/9/09[3]	110	4430.48
AWC-05	590620	599269.904	3468541.692	4542.51	8/27/08	299.65	4242.86
					4/8/08	284	4258.51
					10/23/08	284	4258.51
					4/22/09	286	4256.51
					6/3/09	125	4417.51
					10/9/09[3]	289	4253.51
BANKS 987	647987	606981.921	3469206.175	4648.18	2/27/08	208.00	4440.18
					5/12/08	216.30	4431.88
					7/21/08	228.95	4419.23
					10/13/08	228.20	4419.98
					1/21/09	206.64	4441.54
					4/8/09	205.50	4442.68
					7/9/09	235.68	4412.50
					10/7/09	236.71	4411.47
					2/25/10	216.98	4431.20
BARTON 919	644919	606243.850	3469076.689	4692.36	5/12/08	113.71	4578.65
					7/23/08	113.56	4578.80
					10/16/08	113.20	4579.16
					3/11/09	112.92	4579.44
					4/10/09	112.89	4579.47
					7/7/09	112.86	4579.50

Table 3
Compilation of Groundwater Elevation Data

Well Name	ADWR 55 Registry No.	UTM East (meters)	UTM North (meters)	Measuring Point Elevation[1] (ft amsl)	Date	Depth To Water (feet)	Groundwater Elevation (ft amsl)
BF-01	539783	604169.077	3472151.593	4835.23	3/4/08	348.99	4486.24
					5/23/08	348.80	4486.43
					8/5/08	348.66	4486.57
					11/5/08	348.94	4486.29
					2/20/09	348.78	4486.45
					5/6/09	348.73	4486.50
					8/17/09	348.73	4486.50
					11/4/09	348.65	4486.58
					3/1/10	348.84	4486.39
BIMA	577927	606001.245	3471852.804	4802.05	5/13/08	367.31	4434.74
					8/18/08	370.24	4431.81
					10/23/08	353.96	4448.09
					1/20/09	353.07	4448.98
					4/7/09	357.76	4444.29
					7/8/09	365.44	4436.61
					10/5/09	370.11	4431.94
BMO-2008-1G	909474	606467.681	3471723.644	4805.10	8/27/08	62.05	4743.05
					11/11/08	60.95	4744.15
					2/25/09	61.43	4743.67
					4/28/09	62.01	4743.09
					8/4/09	62.96	4742.14
					10/27/09	63.61	4741.49
					2/17/10	64.51	4740.59
BMO-2008-3B	909147	602012.923	3467919.582	4583.97	7/18/08	138.05	4445.92
					11/4/08	137.95	4446.02
					2/19/09	138.19	4445.78
					5/11/09	138.46	4445.51
					8/6/09	139.02	4444.95
					10/26/09	139.60	4444.37
					3/3/10	140.03	4443.94
BMO-2008-4B	910096	601099.405	3468383.430	4573.17	12/11/08	130.77	4442.40
					2/18/09	130.58	4442.59
					4/30/09	131.24	4441.93
					8/6/09	131.96	4441.21
					10/27/09	132.04	4441.13
					2/24/10	131.82	4441.35
BMO-2008-5B	909653	600438.159	3468994.715	4585.10	9/30/08	145.10	4440.00
					2/18/09	144.35	4440.75
					4/27/09	144.78	4440.32
					8/4/09	145.36	4439.74
					10/29/09	145.88	4439.22
					2/15/10	145.42	4439.68
BMO-2008-5M	909552	600445.071	3468994.282	4585.02	10/2/08	146.65	4438.37
					2/18/09	145.97	4439.05
					4/27/09	146.46	4438.56
					8/4/09	147.13	4437.89
					10/29/09	147.68	4437.34
					2/15/10	147.07	4437.95

Table 3
Compilation of Groundwater Elevation Data

Well Name	ADWR 55 Registry No.	UTM East (meters)	UTM North (meters)	Measuring Point Elevation[1] (ft amsl)	Date	Depth To Water (feet)	Groundwater Elevation (ft amsl)
BMO-2008-6B	909146	600366.523	3469820.644	4627.44	7/16/08	190.13	4437.31
					11/4/08	190.23	4437.21
					2/19/09	189.71	4437.73
					4/27/09	189.99	4437.45
					8/4/09	190.80	4436.64
					10/26/09	191.04	4436.40
					2/15/10	190.82	4436.62
BMO-2008-6M	909019	600367.943	3469813.885	4626.90	7/10/08	191.63	4435.27
					11/4/08	190.25	4436.65
					2/20/09	190.70	4436.20
					4/28/09	190.98	4435.92
					8/4/09	191.77	4435.13
					10/26/09	192.14	4434.76
					2/15/10	191.78	4435.12
BMO-2008-7M	908794	603099.165	3470029.283	4688.33	7/14/08	238.31	4450.02
					11/6/08	239.69	4448.64
					2/18/09	238.90	4449.43
					5/11/09	239.03	4449.30
					8/6/09	239.17	4449.16
					10/27/09	239.55	4448.78
					2/17/10	239.98	4448.35
BMO-2008-8B	910097	604171.347	3471141.719	4753.25	12/5/08	297.94	4455.31
					2/19/09	297.63	4455.62
					5/5/09	297.37	4455.88
					8/10/09	297.53	4455.72
					11/9/09	297.85	4455.40
					3/3/10	298.37	4454.88
BMO-2008-8M	909711	604167.912	3471127.902	4752.45	12/9/08	299.79	4452.66
					2/19/09	298.32	4454.13
					5/5/09	298.27	4454.18
					8/10/09	298.57	4453.88
					11/5/09	298.81	4453.64
					3/3/10	299.18	4453.27
BMO-2008-9M	909255	604668.669	3471121.675	4762.61	8/8/08	287.17	4475.44
					11/5/08	287.65	4474.96
					2/26/09	285.65	4476.96
					5/12/09	285.28	4477.33
					8/17/09	286.09	4476.52
					11/3/09	286.55	4476.06
					3/4/10	287.45	4475.16
BMO-2008-10GU	909272	605267.551	3471731.866	4793.45	8/4/08	299.28	4494.17
					11/5/08	295.89	4497.56
					2/25/09	289.84	4503.61
					5/6/09	289.35	4504.10
					8/11/09	289.09	4504.36
					11/2/09	289.77	4503.68
					3/10/10	289.58	4503.87

Table 3
Compilation of Groundwater Elevation Data

Well Name	ADWR 55 Registry No.	UTM East (meters)	UTM North (meters)	Measuring Point Elevation[1] (ft amsl)	Date	Depth To Water (feet)	Groundwater Elevation (ft amsl)
BMO-2008-10GL	909435	605264.072	3471702.043	4792.21	8/20/08	521.75	4270.46
					11/5/08	520.50	4271.71
					2/25/09	516.72	4275.49
					5/12/09	514.68	4277.53
					8/11/09	513.23	4278.98
					11/2/09	509.43	4282.78
					3/4/10	510.88	4281.33
BMO-2008-11G	909434	603800.995	3472626.482	4844.67	8/22/08	577.76	4266.91
					11/12/08	576.80	4267.87
					2/26/09	575.91	4268.76
					4/8/09	575.46	4269.21
					8/12/09	574.84	4269.83
					11/9/09	573.41	4271.26
					3/1/10	573.68	4270.99
BMO-2008-13B	909551	601657.612	3470076.358	4649.21	10/3/08	206.42	4442.79
					2/17/09	206.11	4443.10
					5/6/09	206.32	4442.89
					8/5/09	206.79	4442.42
					10/28/09	207.08	4442.13
					2/16/10	207.26	4441.95
BMO-2008-13M	909760	601650.495	3470040.455	4647.15	12/3/08	206.00	4441.15
					2/17/09	208.74	4438.41
					4/29/09	208.53	4438.62
					8/5/09	208.85	4438.30
					10/28/09	208.91	4438.24
					2/16/10	209.16	4437.99
BURKE	212268	602230.087	3473029.816	4856.30	4/22/08	606.55	4249.75
					8/5/08	605.86	4250.44
					10/28/08	604.88	4251.42
					2/19/09	603.91	4252.39
					4/28/09	603.70	4252.60
					8/19/09	602.66	4253.64
COB MW-1	903992	603153.259	3469889.889	4683.26	2/22/08	232.47	4450.79
					5/20/08	233.12	4450.14
					7/30/08	233.37	4449.89
					10/23/08	233.62	4449.64
					2/12/09	234.05	4449.21
					4/21/09	234.99	4448.27
					7/22/09	234.34	4448.92
					10/22/09	234.69	4448.57
					2/4/10	235.15	4448.11
COB MW-2	903984	600973.257	3468114.836	4566.21	2/22/08	122.85	4443.36
					5/20/08	123.00	4443.21
					7/30/08	123.53	4442.68
					10/23/08	124.02	4442.19
					2/12/09	123.39	4442.82
					4/23/09	124.16	4442.05
					7/22/09	124.91	4441.30
					10/22/09	125.33	4440.88
					3/3/10	124.93	4441.28

Table 3
Compilation of Groundwater Elevation Data

Well Name	ADWR 55 Registry No.	UTM East (meters)	UTM North (meters)	Measuring Point Elevation[1] (ft amsl)	Date	Depth To Water (feet)	Groundwater Elevation (ft amsl)
COB MW-3	906823	599169.225	3468726.000	4538.63	2/28/08	120.84	4417.79
					5/20/08	125.00	4413.63
					7/30/08	118.50	4420.13
					10/23/08	117.93	4420.70
					2/12/09	110.91	4427.72
					4/23/09	125.13	4413.50
					7/22/09	124.09	4414.54
					10/22/09	118.03	4420.60
					3/3/10	120.14	4418.49
COB WL	593116	606357.506	3472502.012	4832.06	2/22/08	56.50	4775.56
					5/20/08	57.50	4774.56
					7/30/08	58.64	4773.42
					10/23/08	58.76	4773.30
					2/12/09	58.89	4773.17
					4/23/09	59.73	4772.33
					7/22/09	61.27	4770.79
					10/22/09	62.82	4769.24
					3/3/10	65.24	4766.82
COLLINS	565260	602551.286	3471341.335	4733.72	2/12/08	289.47	4444.25
					5/29/08	288.53	4445.19
					7/31/08	290.08	4443.64
					10/20/08	290.15	4443.57
					4/21/09	290.66	4443.06
					7/20/09	290.78	4442.94
					10/20/09	290.52	4443.20
					2/2/10	291.64	4442.08
COOPER C	637069	601349.987	3468913.011	4595.06	3/4/08	155.08	4439.98
					5/5/08	155.34	4439.72
					7/15/08	156.01	4439.05
					10/16/08	155.85	4439.21
					1/27/09	155.62	4439.44
					4/14/09	155.86	4439.20
					7/14/09	156.50	4438.56
					10/12/09	156.89	4438.17
					1/27/10	157.03	4438.03
DODSON	644927	605594.560	3469063.772	4686.34	5/12/08	81.38	4604.96
					7/24/08	82.20	4604.14
					10/13/08	81.82	4604.52
					1/22/09	82.33	4604.01
					4/9/09	82.84	4603.50
					7/8/09	86.88	4599.46
					10/6/09	87.27	4599.07
					1/21/10	88.54	4597.80
DOUGLASS 791	592791	607632.993	3470222.677	4703.27	2/13/08	22.11	4681.16
					5/13/08	24.60	4678.67
					7/22/08	27.00	4676.27
					10/16/08	23.60	4679.67
					1/19/09	26.51	4676.76
					4/8/09	28.53	4674.74
					7/7/09	31.04	4672.23
					10/5/09	31.49	4671.78
					1/21/10	34.55	4668.72

Table 3
Compilation of Groundwater Elevation Data

Well Name	ADWR 55 Registry No.	UTM East (meters)	UTM North (meters)	Measuring Point Elevation[1] (ft amsl)	Date	Depth To Water (feet)	Groundwater Elevation (ft amsl)
DOUGLASS 792	592792	607607.541	3469829.115	4681.73	2/13/08	87.76	4593.97
					5/13/08	87.21	4594.52
					7/22/08	86.90	4594.83
					10/16/08	86.45	4595.28
					1/20/09	86.26	4595.47
					4/8/09	86.04	4595.69
					7/7/09	86.16	4595.57
					10/5/09	86.19	4595.54
					1/21/10	86.45	4595.28
EAST	599796	607076.365	3468712.215	4626.01	2/8/08	50.20	4575.81
					5/14/08	52.45	4573.56
					7/23/08	52.16	4573.85
					10/14/08	52.19	4573.82
					1/20/09	50.52	4575.49
					4/8/09	51.91	4574.10
					7/13/09	56.93	4569.08
					10/8/09	60.95	4565.06
					1/25/10	59.35	4566.66
EPPELE 641	805641	607165.354	3469229.942	4642.86	3/11/08	29.52	4613.34
					5/12/08	30.64	4612.22
					7/21/08	25.59	4617.27
					10/14/08	24.53	4618.33
					1/21/09	27.35	4615.51
					4/8/09	29.08	4613.78
					7/9/09	31.51	4611.35
					10/7/09	29.92	4612.94
FLEMING	218386	605565.701	3469342.523	4693.68	2/18/09	299.30	4394.38
					4/8/09	301.81	4391.87
					7/7/09	304.60	4389.08
					10/6/09	307.84	4385.84
					1/21/10	311.73	4381.95
FULTZ	212447	607153.306	3469063.892	4642.92	10/22/08	40.59	4602.33
					1/21/09	40.66	4602.26
					4/9/09	42.88	4600.04
					7/13/09	54.94	4587.98
					10/8/09	56.16	4586.76
					1/25/10	53.45	4589.47
GARNER 557	558557	602659.240	3468962.415	4626.44	2/21/08	191.05	4435.39
					5/5/08	191.28	4435.16
					7/15/08	191.44	4435.00
					10/16/08	191.83	4434.61
					1/28/09	191.92	4434.52
					4/15/09	192.09	4434.35
					7/16/09	192.52	4433.92
					10/14/09	192.82	4433.62
					2/2/10	193.33	4433.11

Table 3
Compilation of Groundwater Elevation Data

Well Name	ADWR 55 Registry No.	UTM East (meters)	UTM North (meters)	Measuring Point Elevation[1] (ft amsl)	Date	Depth To Water (feet)	Groundwater Elevation (ft amsl)
GARNER 635	587635	602665.352	3468967.902	4628.29	2/4/08	193.20	4435.09
					5/5/08	195.90	4432.39
					7/15/08	193.58	4434.71
					10/15/08	194.35	4433.94
					1/28/09	194.80	4433.49
					4/15/09	195.54	4432.75
					7/16/09	194.88	4433.41
					10/14/09	196.36	4431.93
					2/2/10	195.32	4432.97
GGOOSE 547	628547	606256.657	3469820.260	4717.11	5/21/08	220.91	4496.20
					8/15/08	238.48	4478.63
					10/29/08	235.90	4481.21
					2/24/09	236.13	4480.98
					5/14/09	236.17	4480.94
					8/19/09	236.01	4481.10
					8/19/09	236.01	4481.10
					11/11/09	237.66	4479.45
					3/9/10	238.84	4478.27
GL-03	539782	604386.940	3473747.943	4924.31	5/22/08	660.15	4264.16
					8/4/08	659.79	4264.52
					12/2/08	658.25	4266.06
					2/26/09	658.62	4265.69
					5/5/09	657.23	4267.08
					8/12/09	656.56	4267.75
					8/12/09	656.56	4267.75
					11/10/09	655.31	4269.00
					3/2/10	655.52	4268.79
GOAR RANCH	610695	602454.751	3468892.471	4631.13	2/21/08	183.90	4447.23
					5/5/08	188.11	4443.02
					7/16/08	184.41	4446.72
					10/22/08	184.68	4446.45
					1/27/09	184.87	4446.26
					4/15/09	184.96	4446.17
					7/7/09	185.36	4445.77
					10/12/09	185.72	4445.41
					2/2/10	186.25	4444.88
HOBAN	805290	601705.848	3468880.329	4597.21	2/27/08	163.05	4434.16
					5/7/08	163.28	4433.93
					7/14/08	163.87	4433.34
					10/16/08	163.95	4433.26
					1/28/09	163.82	4433.39
					4/15/09	164.16	4433.05
					7/14/09	164.59	4432.62
					10/15/09	165.00	4432.21
					3/2/10	165.32	4431.89

Table 3
Compilation of Groundwater Elevation Data

Well Name	ADWR 55 Registry No.	UTM East (meters)	UTM North (meters)	Measuring Point Elevation[1] (ft amsl)	Date	Depth To Water (feet)	Groundwater Elevation (ft amsl)
HOWARD	NR	601281.936	3468768.622	4589.70	3/4/08	150.10	4439.60
					5/8/08	150.70	4439.00
					7/14/08	150.91	4438.79
					10/15/08	150.67	4439.03
					1/28/09	150.67	4439.03
					4/15/09	151.15	4438.55
					7/15/09	151.76	4437.94
					10/12/09	152.08	4437.62
					1/27/10	152.20	4437.50
KEEFER	209744	599879.175	3468119.015	4572.03	2/6/08	134.67	4437.36
					5/6/08	135.28	4436.75
					7/16/08	136.24	4435.79
					10/28/08	135.87	4436.16
					1/28/09	134.88	4437.15
					4/16/09	135.00	4437.03
					7/14/09	136.07	4435.96
					10/13/09	136.67	4435.36
					1/26/10	136.26	4435.77
MCCONNELL 265	539265	601463.094	3468840.139	4600.70	2/20/08	156.15	4444.55
					5/6/08	156.40	4444.30
					7/15/08	157.07	4443.63
					11/19/08	157.17	4443.53
					1/28/09	156.70	4444.00
					4/15/09	157.22	4443.48
					7/15/09	157.59	4443.11
					10/12/09	158.13	4442.57
					1/26/10	158.35	4442.35
METZLER	35-71891	602091.308	3471381.176	4728.53	3/5/08	288.30	4440.23
					5/15/08	286.53	4442.00
					7/31/08	286.82	4441.71
					10/20/08	287.09	4441.44
					2/11/09	287.74	4440.79
					4/20/09	287.47	4441.06
					7/15/09	287.58	4440.95
					10/14/09	287.99	4440.54
					2/1/10	288.38	4440.15
NESS	509127	607866.391	3471419.494	4761.23	7/24/08	557.90	4203.33
					10/16/08	549.30	4211.93
					2/25/09	536.40	4224.83
					5/11/09	544.64	4216.59
					8/11/09	566.87	4194.36
					11/12/09	537.34	4223.89
					2/2/10	531.85	4229.38
NOTEMAN	212483	606053.800	3471576.400	4800.68	5/13/08	339.77	4460.91
					8/27/08	344.34	4456.34
					11/22/08	322.26	4478.42
					2/25/09	327.54	4473.14
NSD-02	527587	598820.051	3468821.474	4531.38	10/7/09	101.17	4430.21
					3/16/10	99.43	4431.95
NSD-03	527586	598070.538	3468694.259	4518.28	10/7/09	85.62	4432.66
					3/16/10	83.51	4434.77

Table 3
Compilation of Groundwater Elevation Data

Well Name	ADWR 55 Registry No.	UTM East (meters)	UTM North (meters)	Measuring Point Elevation[1] (ft amsl)	Date	Depth To Water (feet)	Groundwater Elevation (ft amsl)
NWC-02	562944	600177.435	3467474.673	4600.44	10/27/08	160.51	4439.93
					4/29/09[4]	160.5	4439.94
					9/10/09[4]	155	4445.44
					10/9/09[4]	155	4445.44
NWC-03	203321	601153.857	3468350.838	4574.99	11/3/08	131.48	4443.51
					4/29/09[4]	130	4444.99
					9/10/09[4]	126	4448.99
					10/9/09[4]	125	4449.99
NWC-03 CAP	627684	601151.704	3468343.653	4572.82	2/2/09	130.03	4442.79
					4/23/09[5]	130.62	4442.20
					7/21/09	131.26	4441.56
					10/21/09	131.60	4441.22
					2/3/10	131.34	4441.48
NWC-04	551849	605829.808	3469071.959	4690.77	12/2/08	352.11	4338.66
					4/29/09[4]	328	4362.77
					9/10/09[4]	324	4366.77
NWC-06	575700	599822.821	3467749.954	4592.50	4/29/09[4]	156	4436.50
					9/10/09[4]	155	4437.50
					10/9/09[4]	148	4444.50
OSBORN	643436	607031.823	3470270.548	4711.95	5/13/08	68.65	4643.30
					8/5/08	69.53	4642.42
					10/16/08	69.83	4642.12
					1/20/09	69.23	4642.72
					4/7/09	69.60	4642.35
					7/8/09	96.61	4615.34
					10/5/09	75.09	4636.86
					1/21/10	75.37	4636.58
PANAGAKOS	35-76413	605304.234	3469323.140	4691.40	1/22/09	155.28	4536.12
					4/9/09	156.15	4535.25
					7/9/09	161.61	4529.79
					10/6/09	167.20	4524.20
					1/21/10	166.92	4524.48
PARRA	576415	602170.716	3471263.549	4727.21	5/15/08	279.78	4447.43
					8/18/08	280.06	4447.15
					11/3/08	280.39	4446.82
					2/13/09	280.75	4446.46
					4/28/09	280.88	4446.33
					7/20/09	280.99	4446.22
PIONKE	613395	601045.471	3468960.981	4592.13	7/17/08	149.88	4442.25
					11/3/08	150.99	4441.14
					2/25/09	149.68	4442.45
					4/14/09	150.01	4442.12
					7/13/09	150.47	4441.66
					10/7/09	150.96	4441.17
					3/8/10	151.11	4441.02

Table 3
Compilation of Groundwater Elevation Data

Well Name	ADWR 55 Registry No.	UTM East (meters)	UTM North (meters)	Measuring Point Elevation[1] (ft amsl)	Date	Depth To Water (feet)	Groundwater Elevation (ft amsl)
POOL	509518	599683.603	3470013.823	4639.09	2/20/08	204.22	4434.87
					5/19/08	204.72	4434.37
					7/31/08	205.56	4433.53
					10/21/08	205.06	4434.03
					2/13/09	204.74	4434.35
					4/21/09	204.87	4434.22
					7/20/09	205.69	4433.40
					10/20/09	206.06	4433.03
					2/24/10	205.59	4433.50
RAMIREZ	216425	599730.649	3467584.363	4596.61	10/27/08	159.45	4437.16
					1/29/09	158.74	4437.87
					4/16/09	158.66	4437.95
					7/10/09	159.64	4436.97
					10/6/09	160.36	4436.25
					1/25/10	160.10	4436.51
RAY	803772	607083.422	3469195.147	4647.91	2/15/08	40.85	4607.06
					5/13/08	43.82	4604.09
					7/29/08	45.25	4602.66
					10/22/08	44.54	4603.37
					1/20/09	44.31	4603.60
					4/8/09	44.68	4603.23
					7/9/09	48.99	4598.92
					10/7/09	49.87	4598.04
					1/26/10	47.61	4600.30
ROGERS 596	573596	601001.503	3468491.639	4577.35	11/11/09	135.46	4441.89
					2/25/10	135.89	4441.46
ROGERS 750[6]	641750	600977.690	3468417.386	4579.02	2/7/08	129.85	4449.17
					7/29/08	131.86	4447.16
					10/22/08	132.08	4446.94
					2/10/09	130.62	4448.40
					4/29/09	131.33	4447.69
					8/3/09	135.07	4443.95
ROGERS E	216018	600449.648	3467636.029	4590.66	7/17/08	149.65	4441.01
					11/3/08	150.15	4440.51
					2/10/09	149.02	4441.64
					4/16/09	149.53	4441.13
					7/13/09	150.31	4440.35
					10/6/09	150.76	4439.90
					1/25/10	150.64	4440.02
RUIZ	531770	602857.357	3471424.219	4735.18	2/5/08	293.29	4441.89
					5/15/08	293.57	4441.61
					7/30/08	293.86	4441.32
					10/20/08	294.18	4441.00
					2/12/09	294.62	4440.56
					4/21/09	294.66	4440.52
					8/3/09	294.98	4440.20
					10/28/09	295.33	4439.85
					2/1/10	295.70	4439.48

Table 3
Compilation of Groundwater Elevation Data

Well Name	ADWR 55 Registry No.	UTM East (meters)	UTM North (meters)	Measuring Point Elevation[1] (ft amsl)	Date	Depth To Water (feet)	Groundwater Elevation (ft amsl)
SCHWARTZ	210865	600811.529	3468268.057	4551.58	2/8/08	121.80	4429.78
					5/19/08	123.49	4428.09
					7/29/08	122.64	4428.94
					10/22/08	123.39	4428.19
					1/29/09	122.87	4428.71
					4/17/09	123.53	4428.05
					7/10/09	124.15	4427.43
					10/6/09	124.55	4427.03
					1/22/10	124.32	4427.26
STEPHENS	808560	606981.766	3469072.799	4651.22	5/13/08	44.94	4606.28
					8/5/08	46.61	4604.61
					10/16/08	46.60	4604.62
					1/21/09	47.19	4604.03
					4/8/09	48.45	4602.77
					7/7/09	49.41	4601.81
					10/7/09	50.33	4600.89
					1/26/10	51.13	4600.09
SUNBELT	201531	605998.250	3471735.149	4806.52	2/6/08	352.10	4454.42
					5/15/08	358.97	4447.55
					8/5/08	Dry	<4426
					10/16/08	347.00	4459.52
					1/21/09	344.78	4461.74
					4/10/09	349.64	4456.88
					7/8/09	356.99	4449.53
					10/5/09	Dry	<4426
					1/21/10	Dry	<4426
SWAN	NR	607378.547	3470648.298	4716.59	2/13/08	26.50	4690.09
					5/14/08	30.69	4685.90
					7/24/08	32.06	4684.53
					10/16/08	27.53	4689.06
					1/20/09	29.77	4686.82
					4/7/09	31.47	4685.12
					7/8/09	33.61	4682.98
					10/5/09	35.12	4681.47
					1/21/10	36.64	4679.95
TM-02A	522574	604152.059	3472008.794	4808.43	3/4/08	346.62	4461.81
					5/23/08	346.16	4462.27
					8/15/08	353.91	4454.52
					10/30/08	349.45	4458.98
					2/24/09	348.64	4459.79
					5/6/09	349.38	4459.05
					8/12/09	349.13	4459.30
					11/4/09	348.97	4459.46
					3/10/10	348.19	4460.24

Table 3
Compilation of Groundwater Elevation Data

Well Name	ADWR 55 Registry No.	UTM East (meters)	UTM North (meters)	Measuring Point Elevation[1] (ft amsl)	Date	Depth To Water (feet)	Groundwater Elevation (ft amsl)
TM-03	522575	606366.130	3473711.046	4897.85	3/12/08	127.14	4770.71
					5/20/08	127.40	4770.45
					8/6/08	128.02	4769.83
					11/12/08	128.00	4769.85
					2/26/09	126.94	4770.91
					5/13/09	113.86	4783.99
					8/18/09	128.80	4769.05
					11/10/09	125.38	4772.47
					3/2/10	128.02	4769.83
TM-06 MILLER	522695	606055.975	3468376.658	4707.88	2/26/08	158.78	4549.10
					5/20/08	158.76	4549.12
					8/4/08	158.80	4549.08
					10/29/08	158.85	4549.03
					2/16/09	159.28	4548.60
					5/13/09	158.81	4549.07
					8/18/09	158.91	4548.97
					11/12/09	158.96	4548.92
					3/8/10	158.99	4548.89
TM-16	522578	605588.075	3469842.199	4717.71	3/5/08	81.00	4636.71
					5/22/08	81.24	4636.47
					8/6/08	81.65	4636.06
					11/5/08	81.75	4635.96
					2/26/09	81.88	4635.83
					5/13/09	82.01	4635.70
					8/19/09	82.37	4635.34
					11/10/09	82.83	4634.88
					3/2/10	83.09	4634.62
TM-19A	522581	602458.710	3469197.426	4645.87	3/6/08	199.85	4446.02
					5/22/08	199.50	4446.37
					8/6/08	199.19	4446.68
					11/18/08	199.46	4446.41
					3/3/09	199.81	4446.06
					4/22/09	200.57	4445.30
					8/12/09	201.46	4444.41
					11/4/09	201.16	4444.71
					3/10/10	201.34	4444.53
TM-42	562554	603698.271	3469104.903	4666.67	3/5/08	211.04	4455.63
					5/22/08	210.98	4455.69
					8/6/08	211.55	4455.12
					11/6/08	207.05	4459.62
					2/18/09	212.31	4454.36
					5/7/09	212.37	4454.30
					8/18/09	212.77	4453.90
					11/3/09	213.05	4453.62
					2/24/10	213.36	4453.31

Table 3
Compilation of Groundwater Elevation Data

Well Name	ADWR 55 Registry No.	UTM East (meters)	UTM North (meters)	Measuring Point Elevation[1] (ft amsl)	Date	Depth To Water (feet)	Groundwater Elevation (ft amsl)
TVI 236	802236	600552.215	3467978.431	4561.98	5/7/08	123.30	4438.68
					7/15/08	121.55	4440.43
					10/15/08	122.35	4439.63
					2/11/09	121.28	4440.70
					4/17/09	122.73	4439.25
					7/21/09	123.96	4438.02
					10/19/09	123.88	4438.10
					2/2/10	122.26	4439.72
TVI 713	567713	600729.095	3468412.946	4567.22	5/7/08	127.10	4440.12
					7/14/08	126.30	4440.92
					10/15/08	130.00	4437.22
					2/11/09	149.87	4417.35
					4/17/09	126.73	4440.49
					7/21/09	127.36	4439.86
					10/19/09	127.79	4439.43
					2/2/10	126.71	4440.51
WEISKOPF	641802	601154.951	3468658.855	4586.89	2/15/08	143.31	4443.58
					5/7/08	143.90	4442.99
					7/16/08	144.22	4442.67
					10/28/08	145.81	4441.08
					1/29/09	143.99	4442.90
					4/15/09	144.38	4442.51
					7/15/09	144.99	4441.90
					10/15/09	145.66	4441.23
					2/2/10	145.28	4441.61
ZANDER	205126	599678.880	3467998.486	4580.94	2/4/08	144.85	4436.09
					5/6/08	145.33	4435.61
					7/16/08	146.40	4434.54
					10/28/08	146.01	4434.93
					2/10/09	144.83	4436.11
					4/16/09	144.94	4436.00
					7/14/09	146.14	4434.80
					10/13/09	146.77	4434.17
					1/26/10	146.34	4434.60

UTM = Universal Transverse Mercator Zone 12, North American Datum 1983 (NAD83)

ft amsl = feet above mean sea level

NA = Not Applicable

NR = No Record

[1] Survey Source: Survey conducted by Gilbert Technical Service, Inc and Arizona Land Sepcialists, Inc. (measuring point elevation = top of well casing)

[2] Measuring point elevation for third quarter 2008 changed to reflect well survey completed on September 18, 2008

[3] Depth to Water measurement provided by Arizona Water Company

[4] Depth to Water measurement provided by Naco Water Company

[5] Measuring point elevation for second quarter 2009 changed to reflect well survey completed on April 27, 2009

[6] Well previously identified as ROGERS 803

FIGURES

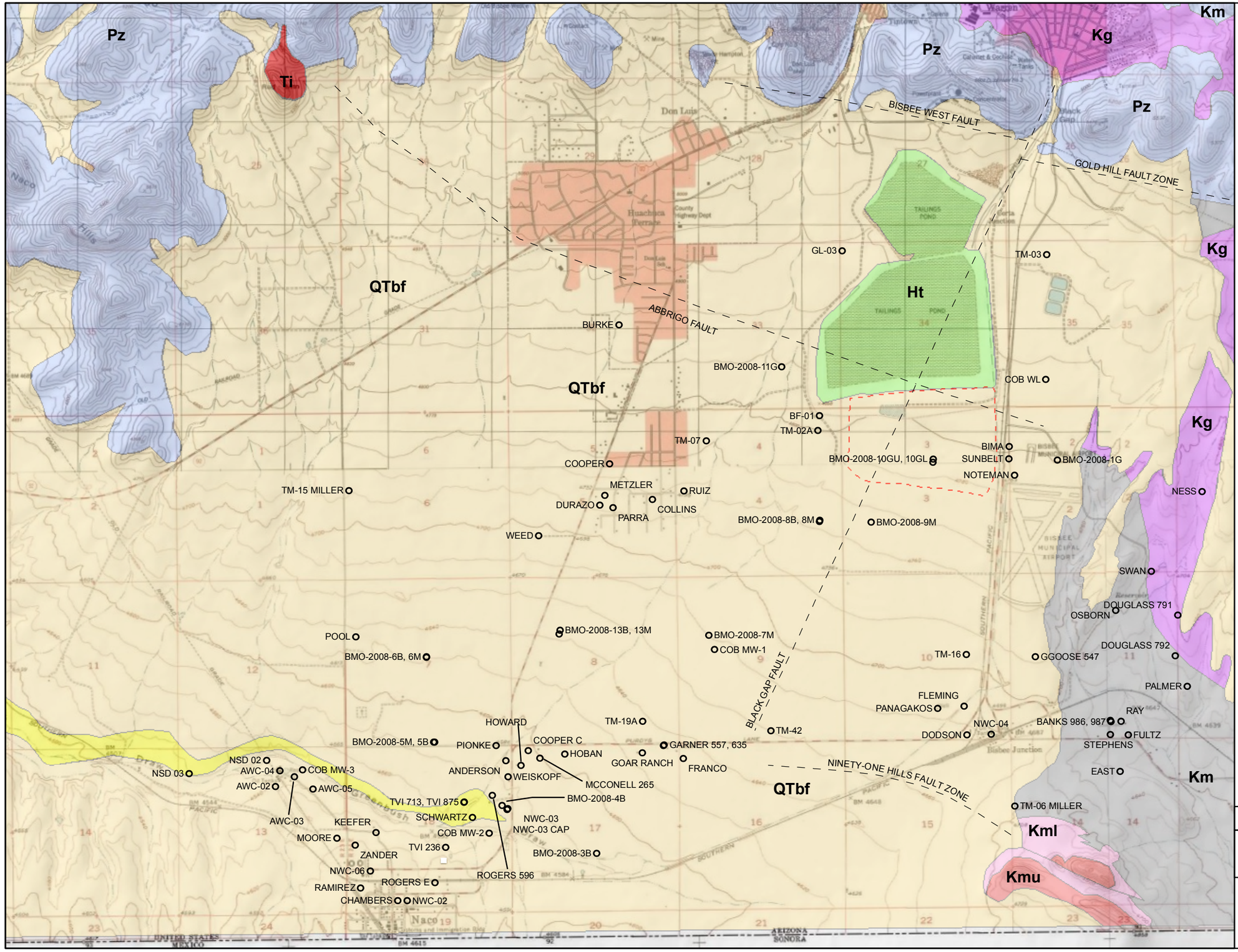

Legend

- Sampling/Water Level Location
- Former Evaporation Ponds

Geologic Unit

- Ht - Holocene Tailings
- Qal - Quaternary Alluvium
- QTbf - Quaternary-Tertiary Basin Fill
- Ti - Tertiary Intrusive
- Undifferentiated Bisbee Group
  - Kc - Cintura Formation
  - Kmu - Upper Mural Limestone
  - Kml - Lower Mural Limestone
  - Km - Morita Formation
- Kg - Glance Conglomerate
- Pz - Paleozoic Sedimentary Formations

Scale

0 1,500 3,000 6,000 Feet

Notes:
Projection: UTM Zone 12N NAD83

Date	File ID
1/20/10	055038-003

CLEAR CREEK ASSOCIATES

Figure 1
Generalized Geology and Well Locations

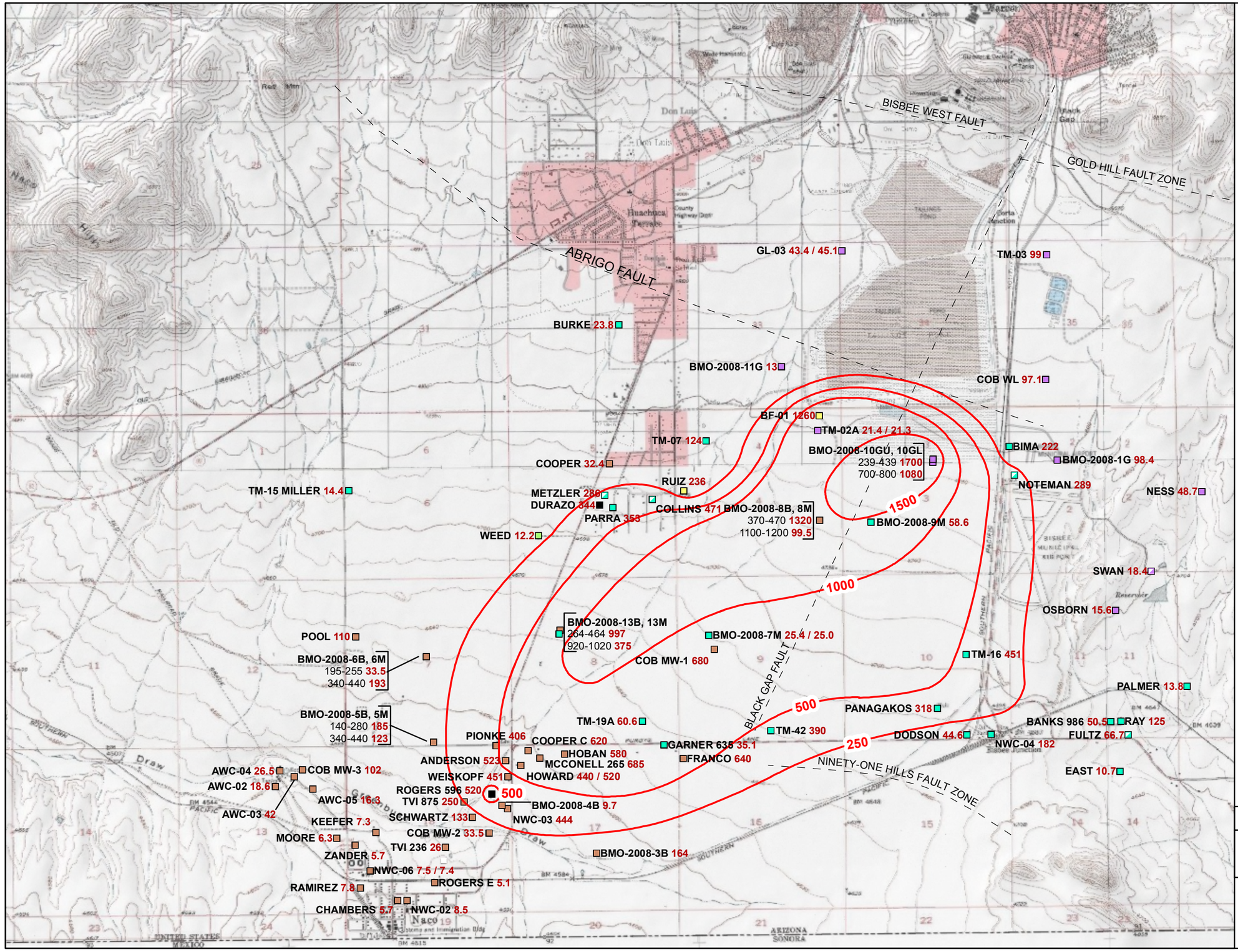

Legend

Sulfate Concentration Contours (dashed where inferred)

Faults (inferred)

POOL Well ID
110 Sulfate Concentration (mg/L)
Duplicate results separated by "/"

Co-Located Wells

Screened Interval (ft bls): **Sulfate Concentration (mg/L)**

Screened Formation

- Basin Fill
- Basin Fill and Undiferentiated Bisbee Group
- Undifferentiated Bisbee Group
- Undifferentiated Bisbee Group - Estimated
- Undifferentiated Bisbee Group and Glance Conglomerate
- Glance Conglomerate
- Glance Conglomerate - Estimated
- Unknown

Scale

0 1,500 3,000 6,000 Feet

Notes:
Projection: UTM Zone 12N NAD83

Date	File ID
3/23/10	055038-011

CLEAR CREEK ASSOCIATES

Figure 2
Sulfate Concentrations for First Quarter 2010

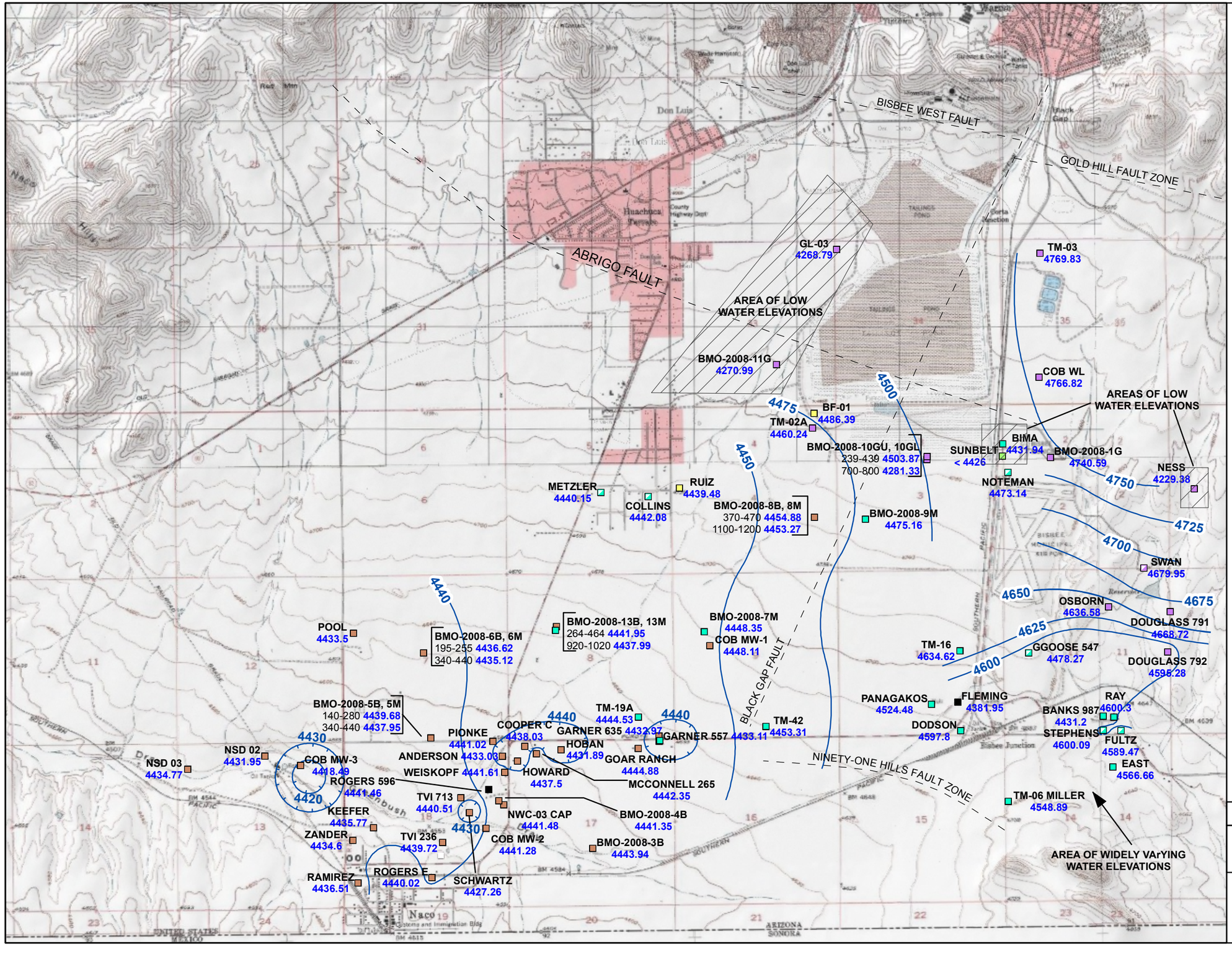

Legend

- Inferred Grounwater Contours (ft amsl)
- Groundwater Elevation Contour Showing Depression
- Faults (inferred)

POOL Well ID
4433.03 Grounwater Elevation (ft amsl)

Co-Located Wells

Screened Interval (ft bls): **Grounwater Elevation (ft amsl)**

Screened Formation

- Basin Fill
- Basin Fill and Undiferentiated Bisbee Group
- Undifferentiated Bisbee Group
- Undifferentiated Bisbee Group - Estimated
- Undifferentiated Bisbee Group and Glance Conglomerate
- Glance Conglomerate
- Glance Conglomerate - Estimated
- Unknown

Scale

0 1,500 3,000 6,000 Feet

Notes:
Projection: UTM Zone 12N NAD83

Date	File ID
3/23/10	055038-010

CLEAR CREEK ASSOCIATES

Figure 3
Groundwater Elevations for First Quarter 2010

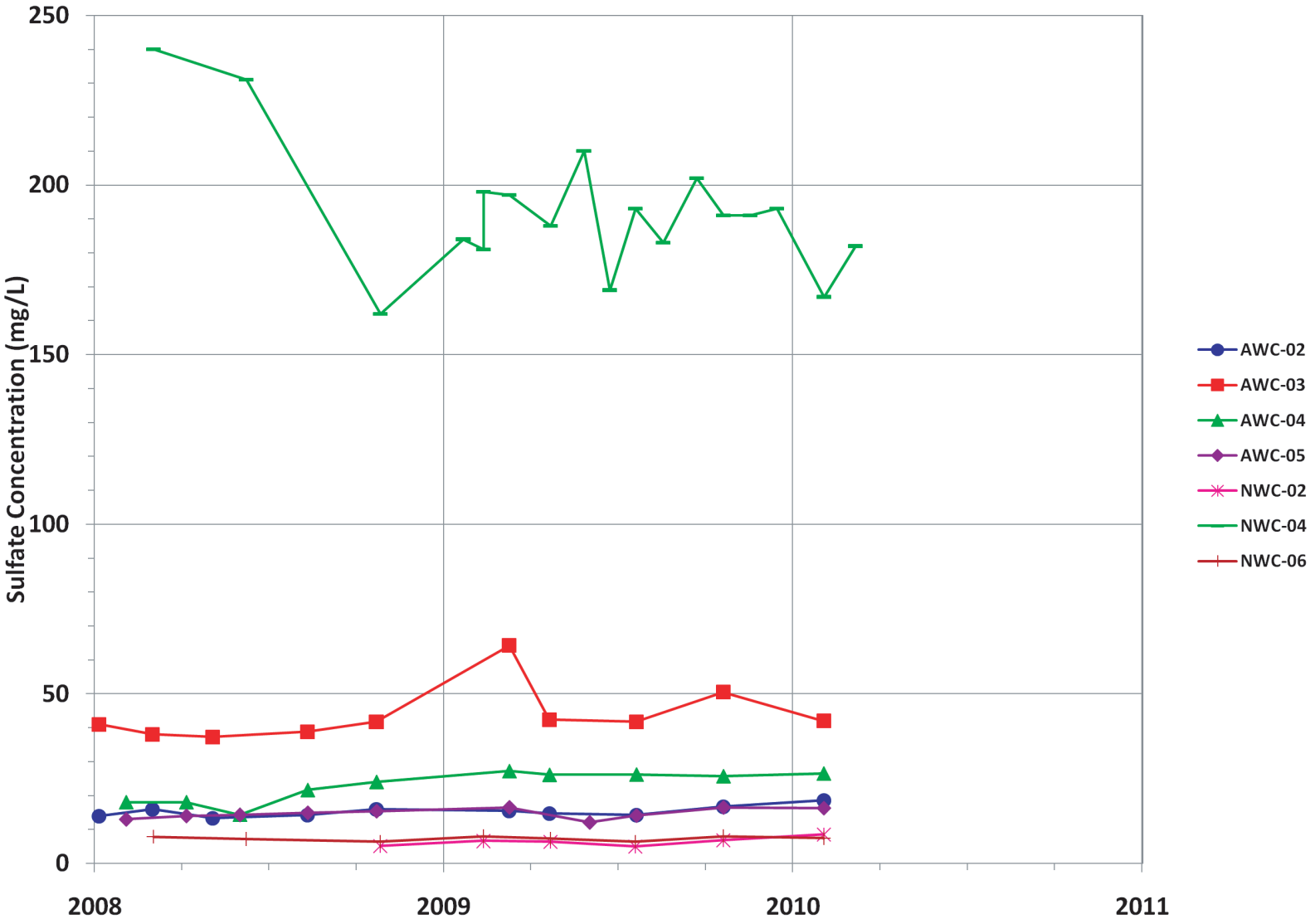

CLEAR CREEK ASSOCIATES

File ID 055038-012

Date 4/8/10

Figure 4
Sulfate Concentration Over Time
in Public Drinking Water Supply Wells

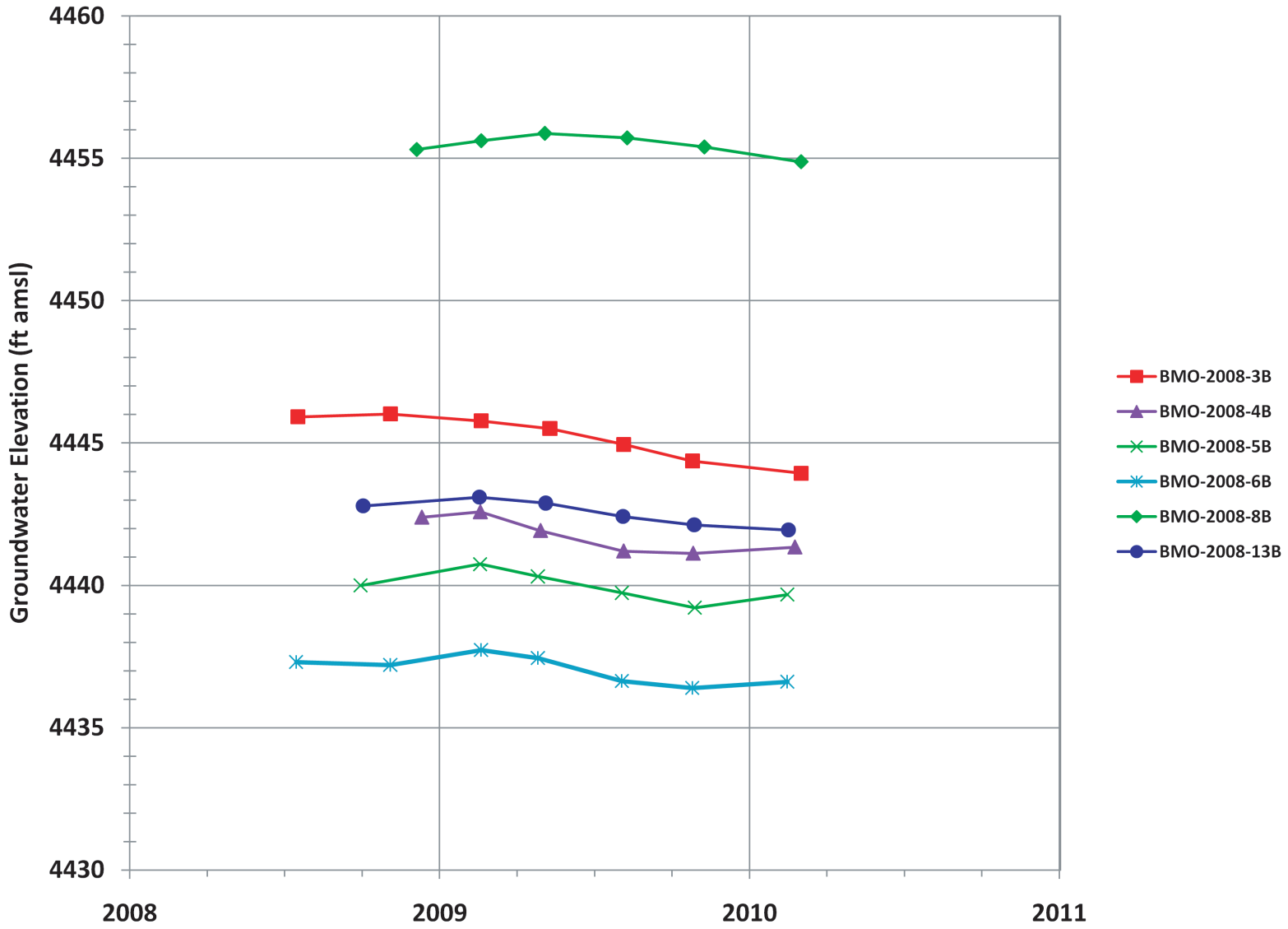

CLEAR CREEK ASSOCIATES

File ID 055038-013

Date 4/8/10

Figure 5
Hydrograph for BMO Monitor Wells in Basin Fill



CLEAR CREEK ASSOCIATES

File ID 055038-014

Date 4/8/10

Figure 6
Hydrograph for BMO Monitor Wells in Bedrock

APPENDIX A

DATA VERIFICATION REPORT

FIRST QUARTER 2010
GROUNDWATER MONITORING REPORT

APPENDIX A

DATA VERIFICATION REPORT

FIRST QUARTER 2010
GROUNDWATER MONITORING REPORT

Prepared for:

FREEPORT-MCMORAN
COPPER QUEEN BRANCH
36 West Highway 92
Bisbee, Arizona 85603

Prepared by:

CLEAR CREEK ASSOCIATES, P.L.C
221 North Court Avenue, Suite 101
Tucson, Arizona 85701

April 26, 2010

TABLE OF CONTENTS

1. INTRODUCTION 2

2. CCA FIELD OPERATIONS 4
   - 2.1 Water Level Monitoring 4
   - 2.2 Groundwater Sampling 4
     - 2.2.1 Pre-Sampling Field Activities 5
     - 2.2.2 Well Purging, Field Measurements, and Sample Collection 5
     - 2.2.3 Post-Sampling Field Activities 6

3. SAMPLE HANDLING 7

4. LABORATORY QUALITY CONTROL 8
   - 4.1 Licensure 8
   - 4.2 Analytical Method 8
   - 4.3 Method Detection Limit (MDL) and Practical Quantification Limit (PQL) 8
   - 4.4 Timeliness 8
   - 4.5 Quality Control Measurements 9
     - 4.5.1 Calibration Blanks, and Calibration Verification Standards 9
     - 4.5.2 Analytical Spike 9
     - 4.5.3 Laboratory Duplicate Samples 9
     - 4.5.4 Field Blank Samples 10

5. DATA QUALITY INDICATORS 1
   - 5.1 Precision 1
   - 5.2 Bias 2
   - 5.3 Accuracy 2
   - 5.4 Representativeness 2
   - 5.5 Comparability 3
   - 5.6 Completeness 3
   - 5.7 Sensitivity 3

6. REFERENCES 4

1. INTRODUCTION

This report summarizes the data verification review of groundwater samples collected and analyzed during the first quarter 2010 by Clear Creek Associates (CCA) pursuant to Mitigation Order on Consent Docket No. P-121-07 (ADEQ, 2007). CCA collected groundwater samples from wells identified in Tasks 1.0 and 2.2 of the Work Plan (HGC, 2008). Analytical results for groundwater samples collected for this project during the first quarter 2010 were provided to CCA by ACZ Laboratories, Inc. (ACZ) for preparation of the first quarter 2010 Groundwater Monitoring Report.

Quality assurance (QA) and quality control (QC) procedures are specified in the *Quality Assurance Project Plan for Aquifer Characterization Plan* (QAPP) (Appendix F of HGC, 2008) for field sampling, chain-of-custody (COC) documentation, laboratory analysis, and reporting. This report reviews field sampling for samples collected by CCA. Additionally, sample handling and laboratory QA/QC data are evaluated according to the data quality indicators (DQIs) given in the QAPP.

The laboratory reports for the first quarter 2010 samples including COC forms, laboratory correspondence, QC summaries, data qualifiers, internal QA/QC tests performed by ACZ and any case narratives are presented with the laboratory reports included in Appendix B. Based on the results of surrogate spike recoveries, matrix spike/recovery and matrix spike duplicate tests, ACZ did not advise of any modifications that should be made regarding the usability and data validation status of the laboratory test results. The analytical results for all 92 samples collected by CCA are contained in 10 reports having the ACZ Project numbers identified in the following table.

ACZ ID	WELLS REPORTED
Number of field samples collected: 78 Number of duplicate samples collected: 5 Number of field and equipment blanks collected: 9	
L80424	PANAGAKOS, SCHWARTZ
L80429	BIMA, NOTEMAN, PALMER, SWAN, OSBORN, DODSON,
L80479	EAST, FULTZ, RAMIREZ, ROGERS E, MOORE, KEEFER, ZANDER, CHAMBERS, MCCONELL 265, FRANCO, RAY, HOWARD, ANDERSON, COOPER C, DUP012710, FB012710
L80597	DURAZO, METZLER, PARRA, RUIZ, WEED, COOPER, GARNER 635, COLLINS, TVI 236, TVI 875, WEISKOPF, NESS, AWC-05, AWC-03, AWC-02, AWC-04, NWC-04, NWC-03, NWC-02, NWC-06
L80598	DUP020310, EQV020310, FB020310, COB MW-1
L80766	BMO-2008-06M, BMO-2008-06B, BMO-2008-05M, BMO-2008-05B, BMO-2008-13M, BMO-2008-13B, BMO-2008-01G, BMO-2008-07M, DUP021710, EQB021710, FB021710
L80881	POOL, TM-15 MILLER, TM-42, BMO-2008-04B, ROGERS 596, BANKS 986
L80986	BF-01, BMO-2008-11G, DUP030210, EB030210, GL-03, HOBAN, BURKE, TM-O7, TM-03, TM-16, COB-WL, COB-MW-2, COB-MW-3, BMO-2008-08M, BMO-2008-08B, BMO-2008-03B, BMO-2008-O9M, BMO-2008-10GL
L81144	PIONKE, FB031010, EQB031010, DUP031010, TM-19A, TM-02A, BMO-2008-10GU
L81145	NWC-04

2. CCA FIELD OPERATIONS

Field operations for this project consisted of the following for all monitoring wells sampled by CCA:

- Static water level measurement,
- Well purging,
- Collection of water quality field parameters (pH in standard units [SU], specific conductance [SC] in microsiemens per centimeter [µS/cm], and temperature in degrees Celsius [°C]),
- Collection of groundwater samples for water quality analysis,
- Collection of groundwater quality assurance and quality control samples, and
- Equipment decontamination.

Documentation of the field activities was evaluated for quality assurance and has been deemed to have met the documentation requirements stated in the QAPP.

2.1 Water Level Monitoring

Static water level measurements were attempted at each well that was sampled and at all wells where water level monitoring was conducted by CCA. Water levels were measured while the well pump was off. However, it was not always possible to ascertain from the well owners how long the pump had been off. Before measuring the water level at each well, the battery on the water level indicator was checked and the sensitivity level was adjusted, if necessary. Each measurement was collected and verified by measuring the depth to water multiple times in order to obtain a consistent reading and accurate measurement.

2.2 Groundwater Sampling

During this monitoring period groundwater samples were collected from wells designated for sampling for Task 1.0 (well inventory) and Task 2.2 (groundwater monitoring) of the Work Plan. More detailed information regarding the wells sampled for water quality and water level measurements is listed in Table 1 of the main text.

2.2.1 Pre-Sampling Field Activities

On each day of sampling, the pH[1] and SC[2] multipurpose probe was calibrated. In addition, the water level indicator was checked for a signal which indicates a working meter and sufficient battery strength. On each day where sampling extended for more than half a day, a mid-day calibration check was performed on the pH and SC probe to ensure accurate measurement. In addition to calibrating the instruments each day, measures were taken to 1) properly decontaminate field equipment, 2) ensure the appropriate storage and transport temperature of the samples, and 3) document activities related to the collection of groundwater samples as part of this project. These objectives were met by 1) replenishing or obtaining supplies of deionized water and ice daily, 2) use of the proper preservative and sample collection containers, 3) properly packing the samples on ice during field activities, 4) using deionized water to properly decontaminate field equipment prior to the start of sampling each day and after sampling at each well, and 5) obtaining the appropriate field notebook in order to document field activities related to the groundwater monitoring program.

2.2.2 Well Purging, Field Measurements, and Sample Collection

When possible three wetted casing volumes were purged from each well prior to sampling. However, when three casing volumes could not be purged, this information was noted on the groundwater sampling form (Appendix C) at each well for which this was the case. Purge water was discharged to the ground surface.

Field measurements were collected at varying intervals during well purging at each well where a water quality sample was collected. If possible, field parameters were monitored until the measurements stabilized within 0.3 standard units for pH, 2 degrees Celsius for temperature and 100 microSiemen/centimeter for specific conductance as described in Section 4.2.1.2 of the QAPP.

During this monitoring period groundwater samples were collected for analysis from 77 plume and well inventory monitor wells. Groundwater samples were collected by filtering the sample into a 250 milliliter bottle using clean filtration apparatus and one disposable 0.45-micron filter. All bottles were provided by ACZ and maintained in a clean and secure work area until used in the field.

[1] Field pH meter was calibrated using a three point calibration and pH buffers 4, 7, and 10
[2] Field SC meter was calibrated using a standard stock solution of 3900 µS/cm

2.2.3 Post-Sampling Field Activities

Post sampling field activities consisted of equipment decontamination, sample storage, and sample shipping. Field equipment that comes into contact with the sample was decontaminated using a small amount of Alconox® detergent and deionized water. After washing, the equipment was rinsed with deionized water.

After sample collection, samples from each well were placed into a plastic bag and stored on ice until they could be packed securely for shipping to ACZ. In addition, each set of samples collected from each well was individually bagged (without ice) to prevent the label from getting soaked with water and rubbing off or becoming illegible.

3. SAMPLE HANDLING

All samples collected by CCA were shipped to ACZ for analysis. COC documentation accompanied all samples submitted and included the sample name, collection date and time. COCs contained in laboratory reports included the date and time the samples were received by ACZ. As noted on the analytical data reports from ACZ, all of the sample bottles were received intact, properly preserved, and in good condition. The samples were shipped within one to three days of sample collection and the time between sample collection and receipt of samples by ACZ was one to four days.

4. LABORATORY QUALITY CONTROL

As specified in the QAPP, laboratory QC was maintained for all analyses through proper licensure, the use of approved analytical methods, QC measurements, appropriate turn-around-time for analysis (timeliness), method detection limits (MDLs), and practical quantitation limits (PQLs). Each of these controls is discussed in the following subsections.

The review of laboratory QC included a review to identify any qualified data and an assessment to determine their significance. Additionally, the laboratory QC summaries were reviewed to verify that results met QA criteria.

4.1 Licensure

ACZ is licensed with the Arizona Department of Health Services (license number AZ0102) and is accredited in accordance with the National Environmental Laboratory Accreditation Conference.

4.2 Analytical Method

United States Environmental Protection Agency (EPA) method 300.0 was used for sulfate analysis during this monitoring period.

4.3 Method Detection Limit (MDL) and Practical Quantification Limit (PQL)

The MDL and PQL of the analytical method used by ACZ are shown in the following table. The MDL for analyses of samples was equal to or less than the target MDL identified in the QAPP.

Method	MDL (mg/L)	PQL (mg/L)	Target MDL[1] (mg/L)
EPA 300.0	0.5	3	10

mg/L = milligrams per liter
[1] Target MDL from Table F.2 of QAPP

4.4 Timeliness

All samples submitted for sulfate analysis were analyzed within the twenty-eight day holding time specified by EPA Method 300.0.

4.5 Quality Control Measurements

The following QC samples were prepared and analyzed:

- Calibration blanks and calibration verification standards
- Analytical spike samples
- Laboratory duplicate samples
- Field blank samples

4.5.1 Calibration Blanks, and Calibration Verification Standards

Results from the analyses of the initial calibration blanks and initial calibration verification standards conducted by EPA Method 300.0 were reviewed. The results of each initial calibration blank analyzed showed no detections of the target analyte. All analytical results for the initial calibration verification standards and laboratory fortified blanks showed percent recoveries that were within the acceptance criteria specified by the ACZ QA plan and the QAPP.

4.5.2 Analytical Spike

Analytical spike samples were analyzed for the EPA Method 300.0. The spike samples were prepared by adding a sulfate spike to randomly chosen samples. Spike recoveries for most analyses were between 90 and 110 percent. Instances in which analytical spike recoveries were high, low or unusable were qualified with an "M1", "M2" or "M3" flag, respectively. In each case where a qualifier was used the method control sample recovery was acceptable. The method control samples were prepared by adding a sulfate spike to de-ionized water.

4.5.3 Laboratory Duplicate Samples

Analyses of laboratory duplicate samples were reviewed as part of this quality data verification report. Field duplicate samples are discussed in Section 5.1. The relative percent differences (RPD) for most laboratory duplicate samples were within 20 percent, which is the tolerance range set by the laboratory. In some instances, the data were qualified with an "RA" flag indicating that the RPD was not used for data validation because the sample concentration was less than ten times the MDL, which is too low for accurate evaluation according to ACZ. In all cases where the RPD could be calculated, the results met QA criteria and demonstrate an appropriate level of precision in laboratory analysis of these samples.

4.5.4 Field Blank Samples

During the first quarter 2010, eight field blank samples were collected. Four field blanks using unfiltered deionized water (FB012710, FB020310, FB021710, FB030210, and FB031010) and four equipment blanks using filtered deionized water (EQB020310, EQB021710, EQB030210, and EQB031010). Field blank samples were collected and submitted along with other samples to evaluate the potential for contaminant introduction under field conditions. As required by Section 4.2.1.5 of the QAPP, a minimum of one field blank and one equipment blank sample was collected for every twenty samples. Analytical results from field blank and equipment blank samples showed no detections.

5. DATA QUALITY INDICATORS

The QAPP provides several DQIs for assessing the overall quality of the data. These DQIs include the following:

- Precision
- Bias
- Accuracy
- Representativeness
- Comparability
- Completeness
- Sensitivity

Each of these DQIs is discussed below in relation to the first quarter 2010 groundwater sampling and analysis conducted by CCA.

5.1 Precision

Precision indicates how well a measurement can be reproduced. Precision is quantified by calculating the RPD between duplicate samples. For the purposes of QA/QC, precision was quantified by calculating the RPDs between duplicates among the following groups of duplicate samples:

- Laboratory duplicate samples
- Field duplicate samples

As discussed in Section 4.5.3 there were no exceedances of RPD QA criteria for any laboratory duplicates. During this monitoring period five field filtered duplicate samples (DUP021710, DUP030210, DUP012710, DUP020310, and DUP031010) were collected by CCA for analysis. The collection of five duplicate samples meets the QA/QC goal of collecting one duplicate sample for every twenty groundwater samples collected, as stated in Section 4.2.1.5 of the QAPP.

Results for the five field duplicate samples collected are provided in the table below. The range of RPD values was between 0.47 and 16.67 percent, all within the 20 percent acceptance criteria

for field duplicates, as stated in Section 3.3.1 of the QAPP. Overall, the DQI for precision is deemed to be met.

ACZ Project No.	Well ID	Duplicate ID	Sample (mg/l)	Duplicate (mg/l)	RPD
L80766	BMO-2008-7M	DUP021710	25.4	25.0	1.59%
L80986	GL-03	DUP030210	43.4	45.1	3.84%
L80479	HOWARD	DUP012710	440	520	16.67%
L80598	NWC-06	DUP020310	7.5	7.4	1.34%
L81144	TM-02A	DUP031010	21.4	21.3	0.47%

mg/L = milligrams per liter
RPD = Relative Percent Difference

5.2 Bias

Bias is a systematic distortion of measurements causing consistent errors in one direction. Bias is managed in this data set by the consistent application of standardized sample collection and analysis procedures.

5.3 Accuracy

Accuracy is a measure of the agreement of a measurement to a known value and is measured using the recoveries from laboratory control samples. As discussed in Sections 4.5.1, 4.5.2, and 4.5.3 there were no significant exceedances of the recovery QA criteria for any of the calibration standards, analytical spikes, or laboratory duplicates, respectively. Based on this information, the overall accuracy of the data is judged sufficient for the purpose of aquifer characterization.

5.4 Representativeness

All samples were taken from locations specified in the Work Plan (HGC, 2008) following sampling procedures specified in the QAPP. Therefore, the samples are judged to provide a good representation of groundwater quality at the sampled locations. The analytical data are judged to be representative of groundwater conditions because the analyses used standard procedures and methods that met QA/QC guidelines of the QAPP.

5.5 Comparability

All samples were collected using standardized procedures (HGC, 2008) and were analyzed by ACZ using standardized methods. Insofar as standardized sample collection and analytical methods are adhered to, the sample results should be comparable.

5.6 Completeness

All samples collected and subsequently analyzed and reported by ACZ are judged to satisfy the QA/QC criteria for this project and are deemed usable for aquifer characterization. Thus, the completeness of analytical results is 100 percent.

5.7 Sensitivity

The analytical method used to analyze the samples meet the MDL requirements specified in Table F.2 of the QAPP. Therefore, the analytical sensitivity is considered acceptable for use in aquifer characterization.

6. REFERENCES

Arizona Department of Environmental Quality. 2007. Mitigation Order on Consent, Docket No. P-121-07, In the Matter of: Phelps Dodge Corporation, Copper Queen Branch, located at 36 West Highway 92, Bisbee, Arizona, ADEQ Identification Number 100531. November 14, 2007.

Hydro Geo Chem, Inc. 2008. Revision 1, Work Plan to Characterize and Mitigate Sulfate with Respect to Drinking Water Supplies in the Vicinity of the Concentrator Tailing Storage Area, Cochise County, Arizona. July 3, 2008.

APPENDIX B

ACZ LABORATORIES, INC. ANALYTICAL REPORTS

ACZ Laboratories, Inc.
2773 Downhill Drive Steamboat Springs, CO 80487 (800) 334-5493

Analytical Report

January 27, 2010

Report to:
Ben Daigneau
Clear Creek Associates
221 N. Court Ave. Suite 101
Tuscon, AZ 85701

Bill to:
Accounts Payable
Clear Creek Associates
221 N. Court Ave. Suite 101
Tuscon, AZ 85701

cc: Jim Norris

Project ID: 055038
ACZ Project ID: L80424

Ben Daigneau:

Enclosed are the analytical results for sample(s) submitted to ACZ Laboratories, Inc. (ACZ) on January 23, 2010. This project has been assigned to ACZ's project number, L80424. Please reference this number in all future inquiries.

All analyses were performed according to ACZ's Quality Assurance Plan. The enclosed results relate only to the samples received under L80424. Each section of this report has been reviewed and approved by the appropriate Laboratory Supervisor, or a qualified substitute.

Except as noted, the test results for the methods and parameters listed on ACZ's current NELAC certificate letter (#ACZ) meet all requirements of NELAC.

This report shall be used or copied only in its entirety. ACZ is not responsible for the consequences arising from the use of a partial report.

All samples and sub-samples associated with this project will be disposed of after February 27, 2010. If the samples are determined to be hazardous, additional charges apply for disposal (typically less than $10/sample). If you would like the samples to be held longer than ACZ's stated policy or to be returned, please contact your Project Manager or Customer Service Representative for further details and associated costs. ACZ retains analytical reports for five years.

If you have any questions or other needs, please contact your Project Manager.

S. Habermehl

Scott Habermehl has reviewed
and approved this report.

ACZ Laboratories, Inc.
2773 Downhill Drive Steamboat Springs, CO 80487 (800) 334-5493

Inorganic Analytical Results

Clear Creek Associates
Project ID: 055038
Sample ID: PANAGAKOS

ACZ Sample ID: ***L80424-01***
Date Sampled: *01/21/10 16:48*
Date Received: *01/23/10*
Sample Matrix: *Ground Water*

Wet Chemistry

Parameter	EPA Method	Result	Qual	XQ	Units	MDL	PQL	Date	Analyst
Sulfate	M300.0 - Ion Chromatography	318		*	mg/L	5	30	01/27/10 0:01	aml

Arizona license number: AZ0102

ACZ Laboratories, Inc.
2773 Downhill Drive Steamboat Springs, CO 80487 (800) 334-5493

Inorganic Analytical Results

Clear Creek Associates
Project ID: 055038
Sample ID: SCHWARTZ

ACZ Sample ID: ***L80424-02***
Date Sampled: *01/22/10 11:08*
Date Received: *01/23/10*
Sample Matrix: *Ground Water*

Wet Chemistry

Parameter	EPA Method	Result	Qual	XQ	Units	MDL	PQL	Date	Analyst
Sulfate	M300.0 - Ion Chromatography	133		*	mg/L	3	10	01/27/10 0:23	aml

Arizona license number: AZ0102

Report Header Explanations

Batch	A distinct set of samples analyzed at a specific time
Found	Value of the QC Type of interest
Limit	Upper limit for RPD, in %.
Lower	Lower Recovery Limit, in % (except for LCSS, mg/Kg)
MDL	Method Detection Limit. Same as Minimum Reporting Limit. Allows for instrument and annual fluctuations.
PCN/SCN	A number assigned to reagents/standards to trace to the manufacturer's certificate of analysis
PQL	Practical Quantitation Limit, typically 5 times the MDL.
QC	True Value of the Control Sample or the amount added to the Spike
Rec	Amount of the true value or spike added recovered, in % (except for LCSS, mg/Kg)
RPD	Relative Percent Difference, calculation used for Duplicate QC Types
Upper	Upper Recovery Limit, in % (except for LCSS, mg/Kg)
Sample	Value of the Sample of interest

QC Sample Types

AS	Analytical Spike (Post Digestion)	LCSWD	Laboratory Control Sample - Water Duplicate
ASD	Analytical Spike (Post Digestion) Duplicate	LFB	Laboratory Fortified Blank
CCB	Continuing Calibration Blank	LFM	Laboratory Fortified Matrix
CCV	Continuing Calibration Verification standard	LFMD	Laboratory Fortified Matrix Duplicate
DUP	Sample Duplicate	LRB	Laboratory Reagent Blank
ICB	Initial Calibration Blank	MS	Matrix Spike
ICV	Initial Calibration Verification standard	MSD	Matrix Spike Duplicate
ICSAB	Inter-element Correction Standard - A plus B solutions	PBS	Prep Blank - Soil
LCSS	Laboratory Control Sample - Soil	PBW	Prep Blank - Water
LCSSD	Laboratory Control Sample - Soil Duplicate	PQV	Practical Quantitation Verification standard
LCSW	Laboratory Control Sample - Water	SDL	Serial Dilution

QC Sample Type Explanations

Blanks	Verifies that there is no or minimal contamination in the prep method or calibration procedure.
Control Samples	Verifies the accuracy of the method, including the prep procedure.
Duplicates	Verifies the precision of the instrument and/or method.
Spikes/Fortified Matrix	Determines sample matrix interferences, if any.
Standard	Verifies the validity of the calibration.

ACZ Qualifiers (Qual)

B	Analyte concentration detected at a value between MDL and PQL. The associated value is an estimated quantity.
H	Analysis exceeded method hold time. pH is a field test with an immediate hold time.
U	The material was analyzed for, but was not detected above the level of the associated value. The associated value is either the sample quantitation limit or the sample detection limit.

Method References

(1) EPA 600/4-83-020. Methods for Chemical Analysis of Water and Wastes, March 1983.

(2) EPA 600/R-93-100. Methods for the Determination of Inorganic Substances in Environmental Samples, August 1993.

(3) EPA 600/R-94-111. Methods for the Determination of Metals in Environmental Samples - Supplement I, May 1994.

(5) EPA SW-846. Test Methods for Evaluating Solid Waste, Third Edition with Update III, December 1996.

(6) Standard Methods for the Examination of Water and Wastewater, 19th edition, 1995 & 20th edition (1998).

Comments

(1) QC results calculated from raw data. Results may vary slightly if the rounded values are used in the calculations.

(2) Soil, Sludge, and Plant matrices for Inorganic analyses are reported on a dry weight basis.

(3) Animal matrices for Inorganic analyses are reported on an "as received" basis.

(4) An asterisk in the "XQ" column indicates there is an extended qualifier and/or certification qualifier associated with the result.

For a complete list of ACZ's Extended Qualifiers, please click: http://www.acz.com/public/extquallist.pdf

ACZ Laboratories, Inc.
2773 Downhill Drive Steamboat Springs, CO 80487 (800) 334-5493

Inorganic Extended Qualifier Report

Clear Creek Associates ACZ Project ID: ***L80424***

ACZ ID	WORKNUM	PARAMETER	METHOD	QUAL	DESCRIPTION
L80424-01	WG277262	Sulfate	M300.0 - Ion Chromatography	M2	Matrix spike recovery was low, the recovery of the associated control sample (LCS or LFB) was acceptable.
L80424-02	WG277262	Sulfate	M300.0 - Ion Chromatography	M2	Matrix spike recovery was low, the recovery of the associated control sample (LCS or LFB) was acceptable.

No certification qualifiers associated with this analysis

ACZ Laboratories, Inc.
2773 Downhill Drive Steamboat Springs, CO 80487 (800) 334-5493

Sample Receipt

Clear Creek Associates
055038

ACZ Project ID: L80424
Date Received: 01/23/10 0:00
Received By: gac
Date Printed: 1/25/2010

Receipt Verification

	YES	NO	NA
1) Does this project require special handling procedures such as CLP protocol?			X
2) Are the custody seals on the cooler intact?	X		
3) Are the custody seals on the sample containers intact?			X
4) Is there a Chain of Custody or other directive shipping papers present?	X		
5) Is the Chain of Custody complete?	X		
6) Is the Chain of Custody in agreement with the samples received?	X		
7) Is there enough sample for all requested analyses?	X		
8) Are all samples within holding times for requested analyses?	X		
9) Were all sample containers received intact?	X		
10) Are the temperature blanks present?			X
11) Are the trip blanks (VOA and/or Cyanide) present?			X
12) Are samples requiring no headspace, headspace free?			X
13) Do the samples that require a Foreign Soils Permit have one?			X

Exceptions: If you answered no to any of the above questions, please describe

N/A

Contact (For any discrepancies, the client must be contacted)

N/A

Shipping Containers

Cooler Id		Temp (°C)	Rad (µR/hr)
NA10168		2.1	13

Client must contact ACZ Project Manager if analysis should not proceed for samples received outside of thermal preservation acceptance criteria.

Notes

ACZ Laboratories, Inc.
2773 Downhill Drive Steamboat Springs, CO 80487 (800) 334-5493

Sample Receipt

Clear Creek Associates
055038

ACZ Project ID: L80424
Date Received: 01/23/10 0:00
Received By: gac

Sample Container Preservation

SAMPLE	CLIENT ID	R < 2	G < 2	BK < 2	Y< 2	YG< 2	B< 2	O < 2	T >12	N/A	RAD	ID
L80424-01	PANAGAKOS									X		
L80424-02	SCHWARTZ									X		

Sample Container Preservation Legend

Abbreviation	Description	Container Type	Preservative/Limits
R	Raw/Nitric	RED	pH must be < 2
B	Filtered/Sulfuric	BLUE	pH must be < 2
BK	Filtered/Nitric	BLACK	pH must be < 2
G	Filtered/Nitric	GREEN	pH must be < 2
O	Raw/Sulfuric	ORANGE	pH must be < 2
P	Raw/NaOH	PURPLE	pH must be > 12 *
T	Raw/NaOH Zinc Acetate	TAN	pH must be > 12
Y	Raw/Sulfuric	YELLOW	pH must be < 2
YG	Raw/Sulfuric	YELLOW GLASS	pH must be < 2
N/A	No preservative needed	Not applicable	
RAD	Gamma/Beta dose rate	Not applicable	must be < 250 µR/hr

* pH check performed by analyst prior to sample preparation

Sample IDs Reviewed By: gac

ACZ Laboratories, Inc.

2773 Downhill Drive Steamboat Springs, CO 80487 (800) 334-5493

c 80424

CHAIN of CUSTODY

Report to:

Name: Ben Daigneau
Company: Clear Creek Associates
E-mail: bdaigneau@clearcreekassociates.com
Address: 221 N. Court Ave. Tucson, AZ 85701
Telephone: 520-622-3222

Copy of Report to:

Name: Jim Norris
Company: Clear Creek Associates
E-mail: jnorris@clearcreekassociates.com
Telephone: 520-622-3222

Invoice to:

Name: Ben Daigneau
Company: CCA
E-mail:
Address: 221 N. Court Ave. Tucson, AZ 85701
Telephone: 520-622-3222

If sample(s) received past holding time (HT), or if insufficient HT remains to complete analysis before expiration, shall ACZ proceed with requested short HT analyses? YES [X] NO [ ]
If "NO" then ACZ will contact client for further instruction. If neither "YES" nor "NO" is indicated, ACZ will proceed with the requested analyses, even if HT is expired, and data will be qualified.

Are samples for CO DW Compliance Monitoring? YES [ ] NO [X]
If yes, please include state forms. Results will be reported to PQL.

PROJECT INFORMATION

Quote #: 504-IC
Project/PO #: 055038
Reporting state for compliance testing: AZ
Sampler's Name: Travis Taylor
Are any samples NRC licensable material? Yes (No)

ANALYSES REQUESTED *(attach list or use quote number)*

SAMPLE IDENTIFICATION	DATE:TIME	Matrix	# of Containers	504-IC
PANAGAKOS	1-21-10:1648	GW	1	X
SCHWARTZ	1-22-10:1106	GW	1	X

Matrix: SW (Surface Water) · GW (Ground Water) · WW (Waste Water) · DW (Drinking Water) · SL (Sludge) · SO (Soil) · OL (Oil) · Other (Specify)

REMARKS

Please refer to ACZ's terms & conditions located on the reverse side of this COC.

RELINQUISHED BY:	DATE:TIME	RECEIVED BY:	DATE:TIME
Travis Taylor	1-22-10: 12.10		
			1-23-10 16:30

ACZ Laboratories, Inc.
2773 Downhill Drive Steamboat Springs, CO 80487 (800) 334-5493

Analytical Report

February 05, 2010

Report to:
Ben Daigneau
Clear Creek Associates
221 N. Court Ave. Suite 101
Tuscon, AZ 85701

Bill to:
Accounts Payable
Clear Creek Associates
221 N. Court Ave. Suite 101
Tuscon, AZ 85701

cc: Jim Norris

Project ID: 055038
ACZ Project ID: L80429

Ben Daigneau:

Enclosed are the analytical results for sample(s) submitted to ACZ Laboratories, Inc. (ACZ) on January 25, 2010. This project has been assigned to ACZ's project number, L80429. Please reference this number in all future inquiries.

All analyses were performed according to ACZ's Quality Assurance Plan. The enclosed results relate only to the samples received under L80429. Each section of this report has been reviewed and approved by the appropriate Laboratory Supervisor, or a qualified substitute.

Except as noted, the test results for the methods and parameters listed on ACZ's current NELAC certificate letter (#ACZ) meet all requirements of NELAC.

This report shall be used or copied only in its entirety. ACZ is not responsible for the consequences arising from the use of a partial report.

All samples and sub-samples associated with this project will be disposed of after March 05, 2010. If the samples are determined to be hazardous, additional charges apply for disposal (typically less than $10/sample). If you would like the samples to be held longer than ACZ's stated policy or to be returned, please contact your Project Manager or Customer Service Representative for further details and associated costs. ACZ retains analytical reports for five years.

If you have any questions or other needs, please contact your Project Manager.

S. Habermehl

Scott Habermehl has reviewed
and approved this report.

ACZ Laboratories, Inc.
2773 Downhill Drive Steamboat Springs, CO 80487 (800) 334-5493

Inorganic Analytical Results

Clear Creek Associates
Project ID: 055038
Sample ID: BIMA

ACZ Sample ID: ***L80429-01***
Date Sampled: *01/20/10 14:06*
Date Received: *01/25/10*
Sample Matrix: *Ground Water*

Wet Chemistry

Parameter	EPA Method	Result	Qual	XQ	Units	MDL	PQL	Date	Analyst
Sulfate	M300.0 - Ion Chromatography	222		*	mg/L	5	30	01/27/10 0:44	aml

Arizona license number: AZ0102

Clear Creek Associates
Project ID: 055038
Sample ID: NOTEMAN

ACZ Sample ID: ***L80429-02***
Date Sampled: *01/20/10 15:34*
Date Received: *01/25/10*
Sample Matrix: *Ground Water*

Wet Chemistry

Parameter	EPA Method	Result	Qual	XQ	Units	MDL	PQL	Date	Analyst
Sulfate	M300.0 - Ion Chromatography	289		*	mg/L	5	30	01/27/10 1:05	aml

Arizona license number: AZ0102

ACZ Laboratories, Inc.
2773 Downhill Drive Steamboat Springs, CO 80487 (800) 334-5493

Inorganic Analytical Results

Clear Creek Associates
Project ID: 055038
Sample ID: PALMER

ACZ Sample ID: ***L80429-03***
Date Sampled: *01/20/10 16:18*
Date Received: *01/25/10*
Sample Matrix: *Ground Water*

Wet Chemistry

Parameter	EPA Method	Result	Qual	XQ	Units	MDL	PQL	Date	Analyst
Sulfate	M300.0 - Ion Chromatography	13.8			mg/L	0.5	3	02/03/10 18:26	aml

Arizona license number: AZ0102

Clear Creek Associates
Project ID: 055038
Sample ID: SWAN

ACZ Sample ID: ***L80429-04***
Date Sampled: *01/21/10 10:28*
Date Received: *01/25/10*
Sample Matrix: *Ground Water*

Wet Chemistry

Parameter	EPA Method	Result	Qual	XQ	Units	MDL	PQL	Date	Analyst
Sulfate	M300.0 - Ion Chromatography	18.4			mg/L	0.5	3	02/03/10 19:08	aml

Arizona license number: AZ0102

Clear Creek Associates
Project ID: 055038
Sample ID: OSBORN

ACZ Sample ID: ***L80429-05***
Date Sampled: *01/21/10 12:28*
Date Received: *01/25/10*
Sample Matrix: *Ground Water*

Wet Chemistry

Parameter	EPA Method	Result	Qual	XQ	Units	MDL	PQL	Date	Analyst
Sulfate	M300.0 - Ion Chromatography	15.6			mg/L	0.5	3	02/03/10 19:50	aml

Arizona license number: AZ0102

ACZ Laboratories, Inc.
2773 Downhill Drive Steamboat Springs, CO 80487 (800) 334-5493

Inorganic Analytical Results

Clear Creek Associates
Project ID: 055038
Sample ID: DODSON

ACZ Sample ID: ***L80429-06***
Date Sampled: *01/21/10 14:42*
Date Received: *01/25/10*
Sample Matrix: *Ground Water*

Wet Chemistry

Parameter	EPA Method	Result	Qual	XQ	Units	MDL	PQL	Date	Analyst
Sulfate	M300.0 - Ion Chromatography	44.6			mg/L	0.5	3	02/03/10 20:11	aml

Arizona license number: AZ0102

Report Header Explanations

Batch	A distinct set of samples analyzed at a specific time
Found	Value of the QC Type of interest
Limit	Upper limit for RPD, in %.
Lower	Lower Recovery Limit, in % (except for LCSS, mg/Kg)
MDL	Method Detection Limit. Same as Minimum Reporting Limit. Allows for instrument and annual fluctuations.
PCN/SCN	A number assigned to reagents/standards to trace to the manufacturer's certificate of analysis
PQL	Practical Quantitation Limit, typically 5 times the MDL.
QC	True Value of the Control Sample or the amount added to the Spike
Rec	Amount of the true value or spike added recovered, in % (except for LCSS, mg/Kg)
RPD	Relative Percent Difference, calculation used for Duplicate QC Types
Upper	Upper Recovery Limit, in % (except for LCSS, mg/Kg)
Sample	Value of the Sample of interest

QC Sample Types

AS	Analytical Spike (Post Digestion)	LCSWD	Laboratory Control Sample - Water Duplicate
ASD	Analytical Spike (Post Digestion) Duplicate	LFB	Laboratory Fortified Blank
CCB	Continuing Calibration Blank	LFM	Laboratory Fortified Matrix
CCV	Continuing Calibration Verification standard	LFMD	Laboratory Fortified Matrix Duplicate
DUP	Sample Duplicate	LRB	Laboratory Reagent Blank
ICB	Initial Calibration Blank	MS	Matrix Spike
ICV	Initial Calibration Verification standard	MSD	Matrix Spike Duplicate
ICSAB	Inter-element Correction Standard - A plus B solutions	PBS	Prep Blank - Soil
LCSS	Laboratory Control Sample - Soil	PBW	Prep Blank - Water
LCSSD	Laboratory Control Sample - Soil Duplicate	PQV	Practical Quantitation Verification standard
LCSW	Laboratory Control Sample - Water	SDL	Serial Dilution

QC Sample Type Explanations

Blanks	Verifies that there is no or minimal contamination in the prep method or calibration procedure.
Control Samples	Verifies the accuracy of the method, including the prep procedure.
Duplicates	Verifies the precision of the instrument and/or method.
Spikes/Fortified Matrix	Determines sample matrix interferences, if any.
Standard	Verifies the validity of the calibration.

ACZ Qualifiers (Qual)

B	Analyte concentration detected at a value between MDL and PQL. The associated value is an estimated quantity.
H	Analysis exceeded method hold time. pH is a field test with an immediate hold time.
U	The material was analyzed for, but was not detected above the level of the associated value. The associated value is either the sample quantitation limit or the sample detection limit.

Method References

(1) EPA 600/4-83-020. Methods for Chemical Analysis of Water and Wastes, March 1983.
(2) EPA 600/R-93-100. Methods for the Determination of Inorganic Substances in Environmental Samples, August 1993.
(3) EPA 600/R-94-111. Methods for the Determination of Metals in Environmental Samples - Supplement I, May 1994.
(5) EPA SW-846. Test Methods for Evaluating Solid Waste, Third Edition with Update III, December 1996.
(6) Standard Methods for the Examination of Water and Wastewater, 19th edition, 1995 & 20th edition (1998).

Comments

(1) QC results calculated from raw data. Results may vary slightly if the rounded values are used in the calculations.
(2) Soil, Sludge, and Plant matrices for Inorganic analyses are reported on a dry weight basis.
(3) Animal matrices for Inorganic analyses are reported on an "as received" basis.
(4) An asterisk in the "XQ" column indicates there is an extended qualifier and/or certification qualifier associated with the result.

For a complete list of ACZ's Extended Qualifiers, please click: http://www.acz.com/public/extquallist.pdf

Clear Creek Associates
Project ID: 055038

ACZ Project ID: ***L80429***

Sulfate M300.0 - Ion Chromatography

ACZ ID	Type	Analyzed	PCN/SCN	QC	Sample	Found	Units	Rec	Lower	Upper	RPD	Limit	Qual
WG277085													
WG277085ICV	ICV	01/22/10 17:04	WI100120-1	50.2		54.65	mg/L	108.9	90	110			
WG277085ICB	ICB	01/22/10 17:25				U	mg/L		-1.5	1.5			
WG277262													
WG277262ICV	ICV	01/22/10 17:04	WI100120-1	50.2		54.65	mg/L	108.9	90	110			
WG277262ICB	ICB	01/22/10 17:25				U	mg/L		-1.5	1.5			
WG277262LFB	LFB	01/26/10 15:14	WI091109-1	30		28.16	mg/L	93.9	90	110			
L80351-01DUP	DUP	01/26/10 20:52			27.7	25.42	mg/L				8.6	20	
L80351-02AS	AS	01/26/10 21:34	WI091109-1	300	490	751.4	mg/L	87.1	90	110			M2
WG277262LFB	LFB	01/27/10 1:26	WI091109-1	30		27.25	mg/L	90.8	90	110			
WG277590													
WG277590ICV	ICV	02/02/10 20:01	WI100120-1	50.2		49.86	mg/L	99.3	90	110			
WG277590ICB	ICB	02/02/10 20:22				U	mg/L		-1.5	1.5			
WG277590LFB	LFB	02/03/10 18:04	WI091109-1	30		30	mg/L	100	90	110			
L80429-03DUP	DUP	02/03/10 18:47			13.8	13.68	mg/L				0.9	20	
L80429-04AS	AS	02/03/10 19:29	WI091109-1	30	18.4	47.48	mg/L	96.9	90	110			

Clear Creek Associates ACZ Project ID: ***L80429***

ACZ ID	WORKNUM	PARAMETER	METHOD	QUAL	DESCRIPTION
L80429-01	WG277262	Sulfate	M300.0 - Ion Chromatography	M2	Matrix spike recovery was low, the recovery of the associated control sample (LCS or LFB) was acceptable.
L80429-02	WG277262	Sulfate	M300.0 - Ion Chromatography	M2	Matrix spike recovery was low, the recovery of the associated control sample (LCS or LFB) was acceptable.

No certification qualifiers associated with this analysis

ACZ Laboratories, Inc.
2773 Downhill Drive Steamboat Springs, CO 80487 (800) 334-5493

Sample Receipt

Clear Creek Associates
055038

ACZ Project ID: L80429
Date Received: 01/25/10 0:00
Received By: gac
Date Printed: 1/25/2010

Receipt Verification

	YES	NO	NA
1) Does this project require special handling procedures such as CLP protocol?			X
2) Are the custody seals on the cooler intact?	X		
3) Are the custody seals on the sample containers intact?			X
4) Is there a Chain of Custody or other directive shipping papers present?	X		
5) Is the Chain of Custody complete?	X		
6) Is the Chain of Custody in agreement with the samples received?	X		
7) Is there enough sample for all requested analyses?	X		
8) Are all samples within holding times for requested analyses?	X		
9) Were all sample containers received intact?	X		
10) Are the temperature blanks present?			X
11) Are the trip blanks (VOA and/or Cyanide) present?			X
12) Are samples requiring no headspace, headspace free?			X
13) Do the samples that require a Foreign Soils Permit have one?			X

Exceptions: If you answered no to any of the above questions, please describe

N/A

Contact (For any discrepancies, the client must be contacted)

N/A

Shipping Containers

Cooler Id		Temp (°C)	Rad (µR/hr)
2682		1	13

Client must contact ACZ Project Manager if analysis should not proceed for samples received outside of thermal preservation acceptance criteria.

Notes

ACZ Laboratories, Inc.
2773 Downhill Drive Steamboat Springs, CO 80487 (800) 334-5493

Sample Receipt

Clear Creek Associates
055038

ACZ Project ID: L80429
Date Received: 01/25/10 0:00
Received By: gac

Sample Container Preservation

SAMPLE	CLIENT ID	R < 2	G < 2	BK < 2	Y< 2	YG< 2	B< 2	O < 2	T >12	N/A	RAD	ID
L80429-01	BIMA									X		
L80429-02	NOTEMAN									X		
L80429-03	PALMER									X		
L80429-04	SWAN									X		
L80429-05	OSBORN									X		
L80429-06	DODSON									X		

Sample Container Preservation Legend

Abbreviation	Description	Container Type	Preservative/Limits
R	Raw/Nitric	RED	pH must be < 2
B	Filtered/Sulfuric	BLUE	pH must be < 2
BK	Filtered/Nitric	BLACK	pH must be < 2
G	Filtered/Nitric	GREEN	pH must be < 2
O	Raw/Sulfuric	ORANGE	pH must be < 2
P	Raw/NaOH	PURPLE	pH must be > 12 *
T	Raw/NaOH Zinc Acetate	TAN	pH must be > 12
Y	Raw/Sulfuric	YELLOW	pH must be < 2
YG	Raw/Sulfuric	YELLOW GLASS	pH must be < 2
N/A	No preservative needed	Not applicable	
RAD	Gamma/Beta dose rate	Not applicable	must be < 250 µR/hr

* pH check performed by analyst prior to sample preparation

Sample IDs Reviewed By: gac

ACZ Laboratories, Inc.

2773 Downhill Drive Steamboat Springs, CO 80487 (800) 334-5493

L80429

CHAIN of CUSTODY

Report to:

Name: Ben Daigneau
Company: Clear Creek Associates
E-mail: bdaigneau@clearcreekassociates.com
Address: 221 N. Court Ave
Tucson, AZ 85701
Telephone: 520-622-3222

Copy of Report to:

Name: Jim Norris
Company: CCA
E-mail: jnorris@clearcreekassociates.com
Telephone: 520-622-3222

Invoice to:

Name: Ben Daigneau
Company: CCA
E-mail: bdaigneau@clearcreekassociates.com
Address: 221 N. Court Ave
Tucson, AZ 85701
Telephone: 520-622-3222

If sample(s) received past holding time (HT), or if insufficient HT remains to complete analysis before expiration, shall ACZ proceed with requested short HT analyses? YES [X] NO [ ]

If "NO" then ACZ will contact client for further instruction. If neither "YES" nor "NO" is indicated, ACZ will proceed with the requested analyses, even if HT is expired, and data will be qualified.

Are samples for CO DW Compliance Monitoring? YES [ ] NO [X]

If yes, please include state forms. Results will be reported to PQL.

PROJECT INFORMATION

Quote #: 504-IC
Project/PO #: 055038
Reporting state for compliance testing: AZ
Sampler's Name: Travis Taylor
Are any samples NRC licensable material? Yes (No)

ANALYSES REQUESTED *(attach list or use quote number)*

SAMPLE IDENTIFICATION	DATE:TIME	Matrix	# of Containers	504-IC
BIMA	1-20-10:1406	GW	1	X
NOTEMAN	1-20-10:1534	GW	1	X
PALMER	1-20-10:1618	GW	1	X
SWAN	1-21-10:1028	GW	1	X
OSBORN	1-21-10:1228	GW	1	X
DODSON	1-21-10:1442	GW	1	X

Matrix: SW (Surface Water) · GW (Ground Water) · WW (Waste Water) · DW (Drinking Water) · SL (Sludge) · SO (Soil) · OL (Oil) · Other (Specify)

REMARKS

Please refer to ACZ's terms & conditions located on the reverse side of this COC.

RELINQUISHED BY:	DATE:TIME	RECEIVED BY:	DATE:TIME
Travis Taylor	1-21-10:1530	[signature]	1-25-10 10:11

FRMAD050.01.15.09 White - Return with sample. Yellow - Retain for your records.

ACZ Laboratories, Inc.
2773 Downhill Drive Steamboat Springs, CO 80487 (800) 334-5493

Analytical Report

February 19, 2010

Report to:
Ben Daigneau
Clear Creek Associates
221 N. Court Ave. Suite 101
Tuscon, AZ 85701

Bill to:
Accounts Payable
Clear Creek Associates
221 N. Court Ave. Suite 101
Tuscon, AZ 85701

cc: Jim Norris

Project ID: 055038
ACZ Project ID: L80479

Ben Daigneau:

Enclosed are the analytical results for sample(s) submitted to ACZ Laboratories, Inc. (ACZ) on January 28, 2010. This project has been assigned to ACZ's project number, L80479. Please reference this number in all future inquiries.

All analyses were performed according to ACZ's Quality Assurance Plan. The enclosed results relate only to the samples received under L80479. Each section of this report has been reviewed and approved by the appropriate Laboratory Supervisor, or a qualified substitute.

Except as noted, the test results for the methods and parameters listed on ACZ's current NELAC certificate letter (#ACZ) meet all requirements of NELAC.

This report shall be used or copied only in its entirety. ACZ is not responsible for the consequences arising from the use of a partial report.

All samples and sub-samples associated with this project will be disposed of after March 19, 2010. If the samples are determined to be hazardous, additional charges apply for disposal (typically less than $10/sample). If you would like the samples to be held longer than ACZ's stated policy or to be returned, please contact your Project Manager or Customer Service Representative for further details and associated costs. ACZ retains analytical reports for five years.

If you have any questions or other needs, please contact your Project Manager.

S. Habermehl

Scott Habermehl has reviewed
and approved this report.

ACZ Laboratories, Inc.
2773 Downhill Drive Steamboat Springs, CO 80487 (800) 334-5493

Inorganic Analytical Results

Clear Creek Associates
Project ID: 055038
Sample ID: EAST

ACZ Sample ID: ***L80479-01***
Date Sampled: *01/25/10 11:28*
Date Received: *01/28/10*
Sample Matrix: *Ground Water*

Wet Chemistry

Parameter	EPA Method	Result	Qual	XQ	Units	MDL	PQL	Date	Analyst
Sulfate	M300.0 - Ion Chromatography	10.7			mg/L	0.5	3	02/15/10 17:43	aml

Arizona license number: AZ0102

ACZ Laboratories, Inc.
2773 Downhill Drive Steamboat Springs, CO 80487 (800) 334-5493

Inorganic Analytical Results

Clear Creek Associates
Project ID: 055038
Sample ID: FULTZ

ACZ Sample ID: ***L80479-02***
Date Sampled: *01/25/10 13:57*
Date Received: *01/28/10*
Sample Matrix: *Ground Water*

Wet Chemistry

Parameter	EPA Method	Result	Qual	XQ	Units	MDL	PQL	Date	Analyst
Sulfate	M300.0 - Ion Chromatography	66.7			mg/L	0.5	3	02/15/10 18:25	aml

Arizona license number: AZ0102

ACZ Laboratories, Inc.
2773 Downhill Drive Steamboat Springs, CO 80487 (800) 334-5493

Inorganic Analytical Results

Clear Creek Associates
Project ID: 055038
Sample ID: RAMIREZ

ACZ Sample ID: ***L80479-03***
Date Sampled: *01/25/10 15:51*
Date Received: *01/28/10*
Sample Matrix: *Ground Water*

Wet Chemistry

Parameter	EPA Method	Result	Qual	XQ	Units	MDL	PQL	Date	Analyst
Sulfate	M300.0 - Ion Chromatography	7.8			mg/L	0.5	3	02/15/10 19:07	aml

Arizona license number: AZ0102

Clear Creek Associates
Project ID: 055038
Sample ID: ROGERS E

ACZ Sample ID: ***L80479-04***
Date Sampled: *01/25/10 17:13*
Date Received: *01/28/10*
Sample Matrix: *Ground Water*

Wet Chemistry

Parameter	EPA Method	Result	Qual	XQ	Units	MDL	PQL	Date	Analyst
Sulfate	M300.0 - Ion Chromatography	5.1			mg/L	0.5	3	02/15/10 19:28	aml

Arizona license number: AZ0102

Clear Creek Associates
Project ID: 055038
Sample ID: MOORE

ACZ Sample ID: ***L80479-05***
Date Sampled: *01/26/10 09:10*
Date Received: *01/28/10*
Sample Matrix: *Ground Water*

Wet Chemistry

Parameter	EPA Method	Result	Qual	XQ	Units	MDL	PQL	Date	Analyst
Sulfate	M300.0 - Ion Chromatography	6.3			mg/L	0.5	3	02/15/10 19:50	aml

Arizona license number: AZ0102

Clear Creek Associates
Project ID: 055038
Sample ID: KEEFER

ACZ Sample ID: ***L80479-06***
Date Sampled: *01/26/10 10:22*
Date Received: *01/28/10*
Sample Matrix: *Ground Water*

Wet Chemistry

Parameter	EPA Method	Result	Qual	XQ	Units	MDL	PQL	Date	Analyst
Sulfate	M300.0 - Ion Chromatography	7.3			mg/L	0.5	3	02/15/10 20:11	aml

Arizona license number: AZ0102

Clear Creek Associates
Project ID: 055038
Sample ID: ZANDER

ACZ Sample ID: ***L80479-07***
Date Sampled: *01/26/10 11:42*
Date Received: *01/28/10*
Sample Matrix: *Ground Water*

Wet Chemistry

Parameter	EPA Method	Result	Qual	XQ	Units	MDL	PQL	Date	Analyst
Sulfate	M300.0 - Ion Chromatography	5.7			mg/L	0.5	3	02/15/10 20:32	aml

Arizona license number: AZ0102

ACZ Laboratories, Inc.
2773 Downhill Drive Steamboat Springs, CO 80487 (800) 334-5493

Inorganic Analytical Results

Clear Creek Associates
Project ID: 055038
Sample ID: CHAMBERS

ACZ Sample ID: ***L80479-08***
Date Sampled: *01/26/10 12:39*
Date Received: *01/28/10*
Sample Matrix: *Ground Water*

Wet Chemistry

Parameter	EPA Method	Result	Qual	XQ	Units	MDL	PQL	Date	Analyst
Sulfate	M300.0 - Ion Chromatography	5.7			mg/L	0.5	3	02/15/10 21:35	aml

Arizona license number: AZ0102

Clear Creek Associates
Project ID: 055038
Sample ID: MCCONNELL 265

ACZ Sample ID: ***L80479-09***
Date Sampled: *01/26/10 14:12*
Date Received: *01/28/10*
Sample Matrix: *Ground Water*

Wet Chemistry

Parameter	EPA Method	Result	Qual	XQ	Units	MDL	PQL	Date	Analyst
Sulfate	M300.0 - Ion Chromatography	685		*	mg/L	5	30	02/15/10 21:56	aml

Arizona license number: AZ0102

Clear Creek Associates
Project ID: 055038
Sample ID: FRANCO

ACZ Sample ID: ***L80479-10***
Date Sampled: *01/26/10 15:01*
Date Received: *01/28/10*
Sample Matrix: *Ground Water*

Wet Chemistry

Parameter	EPA Method	Result	Qual	XQ	Units	MDL	PQL	Date	Analyst
Sulfate	M300.0 - Ion Chromatography	640		*	mg/L	10	50	02/15/10 22:17	aml

Arizona license number: AZ0102

Clear Creek Associates
Project ID: 055038
Sample ID: RAY

ACZ Sample ID: ***L80479-11***
Date Sampled: *01/26/10 16:13*
Date Received: *01/28/10*
Sample Matrix: *Ground Water*

Wet Chemistry

Parameter	EPA Method	Result	Qual	XQ	Units	MDL	PQL	Date	Analyst
Sulfate	M300.0 - Ion Chromatography	125			mg/L	3	10	02/17/10 17:53	aml

Arizona license number: AZ0102

ACZ Laboratories, Inc.
2773 Downhill Drive Steamboat Springs, CO 80487 (800) 334-5493

Inorganic Analytical Results

Clear Creek Associates
Project ID: 055038
Sample ID: HOWARD

ACZ Sample ID: ***L80479-12***
Date Sampled: *01/27/10 09:05*
Date Received: *01/28/10*
Sample Matrix: *Ground Water*

Wet Chemistry

Parameter	EPA Method	Result	Qual	XQ	Units	MDL	PQL	Date	Analyst
Sulfate	M300.0 - Ion Chromatography	440			mg/L	10	50	02/17/10 18:56	aml

Arizona license number: AZ0102

Clear Creek Associates
Project ID: 055038
Sample ID: ANDERSON

ACZ Sample ID: ***L80479-13***
Date Sampled: *01/27/10 11:07*
Date Received: *01/28/10*
Sample Matrix: *Ground Water*

Wet Chemistry

Parameter	EPA Method	Result	Qual	XQ	Units	MDL	PQL	Date	Analyst
Sulfate	M300.0 - Ion Chromatography	523			mg/L	5	30	02/17/10 19:18	aml

Arizona license number: AZ0102

Clear Creek Associates
Project ID: 055038
Sample ID: COOPER C

ACZ Sample ID: ***L80479-14***
Date Sampled: *01/27/10 12:06*
Date Received: *01/28/10*
Sample Matrix: *Ground Water*

Wet Chemistry

Parameter	EPA Method	Result	Qual	XQ	Units	MDL	PQL	Date	Analyst
Sulfate	M300.0 - Ion Chromatography	620			mg/L	10	50	02/17/10 19:39	aml

Arizona license number: AZ0102

Clear Creek Associates
Project ID: 055038
Sample ID: DUP012710

ACZ Sample ID: ***L80479-15***
Date Sampled: *01/27/10 00:00*
Date Received: *01/28/10*
Sample Matrix: *Ground Water*

Wet Chemistry

Parameter	EPA Method	Result	Qual	XQ	Units	MDL	PQL	Date	Analyst
Sulfate	M300.0 - Ion Chromatography	520			mg/L	10	50	02/17/10 20:00	aml

Arizona license number: AZ0102

Clear Creek Associates
Project ID: 055038
Sample ID: FB012710

ACZ Sample ID: ***L80479-16***
Date Sampled: *01/27/10 00:00*
Date Received: *01/28/10*
Sample Matrix: *Ground Water*

Wet Chemistry

Parameter	EPA Method	Result	Qual	XQ	Units	MDL	PQL	Date	Analyst
Sulfate	M300.0 - Ion Chromatography		U		mg/L	0.5	3	02/17/10 20:21	aml

Arizona license number: AZ0102

Report Header Explanations

Batch	A distinct set of samples analyzed at a specific time
Found	Value of the QC Type of interest
Limit	Upper limit for RPD, in %.
Lower	Lower Recovery Limit, in % (except for LCSS, mg/Kg)
MDL	Method Detection Limit. Same as Minimum Reporting Limit. Allows for instrument and annual fluctuations.
PCN/SCN	A number assigned to reagents/standards to trace to the manufacturer's certificate of analysis
PQL	Practical Quantitation Limit, typically 5 times the MDL.
QC	True Value of the Control Sample or the amount added to the Spike
Rec	Amount of the true value or spike added recovered, in % (except for LCSS, mg/Kg)
RPD	Relative Percent Difference, calculation used for Duplicate QC Types
Upper	Upper Recovery Limit, in % (except for LCSS, mg/Kg)
Sample	Value of the Sample of interest

QC Sample Types

AS	Analytical Spike (Post Digestion)	LCSWD	Laboratory Control Sample - Water Duplicate
ASD	Analytical Spike (Post Digestion) Duplicate	LFB	Laboratory Fortified Blank
CCB	Continuing Calibration Blank	LFM	Laboratory Fortified Matrix
CCV	Continuing Calibration Verification standard	LFMD	Laboratory Fortified Matrix Duplicate
DUP	Sample Duplicate	LRB	Laboratory Reagent Blank
ICB	Initial Calibration Blank	MS	Matrix Spike
ICV	Initial Calibration Verification standard	MSD	Matrix Spike Duplicate
ICSAB	Inter-element Correction Standard - A plus B solutions	PBS	Prep Blank - Soil
LCSS	Laboratory Control Sample - Soil	PBW	Prep Blank - Water
LCSSD	Laboratory Control Sample - Soil Duplicate	PQV	Practical Quantitation Verification standard
LCSW	Laboratory Control Sample - Water	SDL	Serial Dilution

QC Sample Type Explanations

Blanks	Verifies that there is no or minimal contamination in the prep method or calibration procedure.
Control Samples	Verifies the accuracy of the method, including the prep procedure.
Duplicates	Verifies the precision of the instrument and/or method.
Spikes/Fortified Matrix	Determines sample matrix interferences, if any.
Standard	Verifies the validity of the calibration.

ACZ Qualifiers (Qual)

B	Analyte concentration detected at a value between MDL and PQL. The associated value is an estimated quantity.
H	Analysis exceeded method hold time. pH is a field test with an immediate hold time.
U	The material was analyzed for, but was not detected above the level of the associated value. The associated value is either the sample quantitation limit or the sample detection limit.

Method References

(1) EPA 600/4-83-020. Methods for Chemical Analysis of Water and Wastes, March 1983.

(2) EPA 600/R-93-100. Methods for the Determination of Inorganic Substances in Environmental Samples, August 1993.

(3) EPA 600/R-94-111. Methods for the Determination of Metals in Environmental Samples - Supplement I, May 1994.

(5) EPA SW-846. Test Methods for Evaluating Solid Waste, Third Edition with Update III, December 1996.

(6) Standard Methods for the Examination of Water and Wastewater, 19th edition, 1995 & 20th edition (1998).

Comments

(1) QC results calculated from raw data. Results may vary slightly if the rounded values are used in the calculations.

(2) Soil, Sludge, and Plant matrices for Inorganic analyses are reported on a dry weight basis.

(3) Animal matrices for Inorganic analyses are reported on an "as received" basis.

(4) An asterisk in the "XQ" column indicates there is an extended qualifier and/or certification qualifier associated with the result.

For a complete list of ACZ's Extended Qualifiers, please click: http://www.acz.com/public/extquallist.pdf

Clear Creek Associates
Project ID: 055038

ACZ Project ID: ***L80479***

Sulfate M300.0 - Ion Chromatography

ACZ ID	Type	Analyzed	PCN/SCN	QC	Sample	Found	Units	Rec	Lower	Upper	RPD	Limit	Qual
WG277677													
WG277677ICV	ICV	02/12/10 15:37	WI100120-1	50.2		48.63	mg/L	96.9	90	110			
WG277677ICB	ICB	02/12/10 15:58				U	mg/L		-1.5	1.5			
L80479-01DUP	DUP	02/15/10 18:04			10.7	10.67	mg/L				0.3	20	
L80479-02AS	AS	02/15/10 18:46	WI091109-1	30	66.7	95.21	mg/L	95	90	110			
WG277677LFB	LFB	02/16/10 17:39	WI091109-1	30		27.1	mg/L	90.3	90	110			
WG278176													
WG278176ICV	ICV	02/12/10 15:37	WI100120-1	50.2		48.63	mg/L	96.9	90	110			
WG278176ICB	ICB	02/12/10 15:58				U	mg/L		-1.5	1.5			
WG278176LFB	LFB	02/17/10 17:32	WI091109-1	30		29.4	mg/L	98	90	110			
L80479-11AS	AS	02/17/10 18:14	WI091109-1	150	125	276.2	mg/L	100.8	90	110			
L80479-11DUP	DUP	02/17/10 18:35			125	126.8	mg/L				1.4	20	

Clear Creek Associates ACZ Project ID: ***L80479***

ACZ ID	WORKNUM	PARAMETER	METHOD	QUAL	DESCRIPTION
L80479-09	WG277677	Sulfate	M300.0 - Ion Chromatography	D1	Sample required dilution due to matrix.
L80479-10	WG277677	Sulfate	M300.0 - Ion Chromatography	D1	Sample required dilution due to matrix.

No certification qualifiers associated with this analysis

ACZ Laboratories, Inc.
2773 Downhill Drive Steamboat Springs, CO 80487 (800) 334-5493

Sample Receipt

Clear Creek Associates
055038

ACZ Project ID: L80479
Date Received: 01/28/10 0:00
Received By: gac
Date Printed: 1/28/2010

Receipt Verification

	YES	NO	NA
1) Does this project require special handling procedures such as CLP protocol?			X
2) Are the custody seals on the cooler intact?	X		
3) Are the custody seals on the sample containers intact?			X
4) Is there a Chain of Custody or other directive shipping papers present?	X		
5) Is the Chain of Custody complete?	X		
6) Is the Chain of Custody in agreement with the samples received?	X		
7) Is there enough sample for all requested analyses?	X		
8) Are all samples within holding times for requested analyses?	X		
9) Were all sample containers received intact?	X		
10) Are the temperature blanks present?			X
11) Are the trip blanks (VOA and/or Cyanide) present?			X
12) Are samples requiring no headspace, headspace free?			X
13) Do the samples that require a Foreign Soils Permit have one?			X

Exceptions: If you answered no to any of the above questions, please describe

N/A

Contact (For any discrepancies, the client must be contacted)

N/A

Shipping Containers

Cooler Id		Temp (°C)	Rad (µR/hr)
NA10200		1.5	13

Client must contact ACZ Project Manager if analysis should not proceed for samples received outside of thermal preservation acceptance criteria.

Notes

ACZ Laboratories, Inc.
2773 Downhill Drive Steamboat Springs, CO 80487 (800) 334-5493

Sample Receipt

Clear Creek Associates
055038

ACZ Project ID: L80479
Date Received: 01/28/10 0:00
Received By: gac

Sample Container Preservation

SAMPLE	CLIENT ID	R < 2	G < 2	BK < 2	Y< 2	YG< 2	B< 2	O < 2	T >12	N/A	RAD	ID
L80479-01	EAST									X		
L80479-02	FULTZ									X		
L80479-03	RAMIREZ									X		
L80479-04	ROGERS E									X		
L80479-05	MOORE									X		
L80479-06	KEEFER									X		
L80479-07	ZANDER									X		
L80479-08	CHAMBERS									X		
L80479-09	MCCONNELL 265									X		
L80479-10	FRANCO									X		
L80479-11	RAY									X		
L80479-12	HOWARD									X		
L80479-13	ANDERSON									X		
L80479-14	COOPER C									X		
L80479-15	DUP012710									X		
L80479-16	FB012710									X		

Sample Container Preservation Legend

Abbreviation	Description	Container Type	Preservative/Limits
R	Raw/Nitric	RED	pH must be < 2
B	Filtered/Sulfuric	BLUE	pH must be < 2
BK	Filtered/Nitric	BLACK	pH must be < 2
G	Filtered/Nitric	GREEN	pH must be < 2
O	Raw/Sulfuric	ORANGE	pH must be < 2
P	Raw/NaOH	PURPLE	pH must be > 12 *
T	Raw/NaOH Zinc Acetate	TAN	pH must be > 12
Y	Raw/Sulfuric	YELLOW	pH must be < 2
YG	Raw/Sulfuric	YELLOW GLASS	pH must be < 2
N/A	No preservative needed	Not applicable	
RAD	Gamma/Beta dose rate	Not applicable	must be < 250 µR/hr

* pH check performed by analyst prior to sample preparation

Sample IDs Reviewed By: gac

ACZ Laboratories, Inc. L80479

2773 Downhill Drive Steamboat Springs, CO 80487 (800) 334-5493

CHAIN of CUSTODY

Report to:

Name: Ben Daigneau
Company: Clear Creek Associates
E-mail: bdaigneau@clearcreekassociates.com
Address: 221 N. Court Ave, suite 101 Tucson, AZ 85701
Telephone: 520-622-3222

Copy of Report to:

Name: Jim Norris
Company: CCA
E-mail: jnorris@clearcreekassociates.com
Telephone: 520-622-3227

Invoice to:

Name: Ben Daigneau
Company: CCA
E-mail: bdaigneau@clearcreekassociates.com
Address: 221 N. Court Ave, suite 101 Tucson, AZ 85701
Telephone: 520-622-3222

If sample(s) received past holding time (HT), or if insufficient HT remains to complete analysis before expiration, shall ACZ proceed with requested short HT analyses? YES [X] NO [ ]
If "NO" then ACZ will contact client for further instruction. If neither "YES" nor "NO" is indicated, ACZ will proceed with the requested analyses, even if HT is expired, and data will be qualified.

Are samples for CO DW Compliance Monitoring? YES [ ] NO [X]
If yes, please include state forms. Results will be reported to PQL.

PROJECT INFORMATION

Quote #: 504-IC
Project/PO #: 055038
Reporting state for compliance testing: AZ
Sampler's Name: Travis Taylor
Are any samples NRC licensable material? Yes (No)

ANALYSES REQUESTED *(attach list or use quote number)*

SAMPLE IDENTIFICATION	DATE:TIME	Matrix	# of Containers	504-IC
EAST	1-25-10:1128	GW	1	X
FULTZ	1-25-10:1357	GW	1	X
RAMIREZ	1-25-10:1551	GW	1	X
ROGERS E	1-25-10:1713	GW	1	X
MOORE	1-26-10:0910	GW	1	X
KEEFER	1-26-10:1022	GW	1	X
ZANDER	1-26-10:1142	GW	1	X
CHAMBERS	1-26-10:1239	GW	1	X
MCCONNELL 265	1-26-10:1412	GW	1	X
FRANCO	1-26-10:1501	GW	1	X

Matrix: SW (Surface Water) · GW (Ground Water) · WW (Waste Water) · DW (Drinking Water) · SL (Sludge) · SO (Soil) · OL (Oil) · Other (Specify)

REMARKS

Please refer to ACZ's terms & conditions located on the reverse side of this COC.

RELINQUISHED BY:	DATE:TIME	RECEIVED BY:	DATE:TIME
Travis Taylor	1-27-10:1240		1-28-10 10:40

ACZ Laboratories, Inc. L80479

2773 Downhill Drive Steamboat Springs, CO 80487 (800) 334-5493

CHAIN of CUSTODY

Report to:

Name: Ben Daigneau
Company: Clear Creek Associates
E-mail: bdaigneau@clearcreekassociates.com
Address: 221 N. Court Ave, Suite 101
Tucson, AZ 85701
Telephone: 520-622-3222

Copy of Report to:

Name: Jim Norris
Company: CCA
E-mail: jnorris@clearcreekassociates.com
Telephone: 520-622-3222

Invoice to:

Name: Ben Daigneau
Company: CCA
E-mail: bdaigneau@clearcreekassociates.com
Address: 221 N. Court Ave, Suite 101
Tucson, AZ 85701
Telephone: 520-622-3222

If sample(s) received past holding time (HT), or if insufficient HT remains to complete analysis before expiration, shall ACZ proceed with requested short HT analyses? YES [X] NO [ ]
If "NO" then ACZ will contact client for further instruction. If neither "YES" nor "NO" is indicated, ACZ will proceed with the requested analyses, even if HT is expired, and data will be qualified.

Are samples for CO DW Compliance Monitoring? YES [ ] NO [X]
If yes, please include state forms. Results will be reported to PQL.

PROJECT INFORMATION

Quote #: ~~055038~~ 504-IC
Project/PO #: 055038
Reporting state for compliance testing: AZ
Sampler's Name: Travis Taylor
Are any samples NRC licensable material? Yes (No)

ANALYSES REQUESTED *(attach list or use quote number)*

SAMPLE IDENTIFICATION	DATE:TIME	Matrix	# of Containers	504-IC
RAY	1-26-10:1613	GW	1	X
HOWARD	1-27-10:0905	GW	1	X
ANDERSON	1-27-10:1107	GW	1	X
COOPER C	1-27-10:1206	GW	1	X
DUP012710	1-27-10:	GW	1	X
FB012710	1-27-10:	GW	1	X

Matrix: SW (Surface Water) · GW (Ground Water) · WW (Waste Water) · DW (Drinking Water) · SL (Sludge) · SO (Soil) · OL (Oil) · Other (Specify)

REMARKS

Please refer to ACZ's terms & conditions located on the reverse side of this COC.

RELINQUISHED BY:	DATE:TIME	RECEIVED BY:	DATE:TIME
Travis Taylor	1-27-10:1240	[illegible]	1-28-10 10:40

FRMAD050.01.15.09 White - Return with sample. Yellow - Retain for your records.

ACZ Laboratories, Inc.
2773 Downhill Drive Steamboat Springs, CO 80487 (800) 334-5493

Analytical Report

February 25, 2010

Report to:
Ben Daigneau
Clear Creek Associates
221 N. Court Ave. Suite 101
Tuscon, AZ 85701

Bill to:
Accounts Payable
Clear Creek Associates
221 N. Court Ave. Suite 101
Tuscon, AZ 85701

cc: Jim Norris

Project ID: 055038
ACZ Project ID: L80597

Ben Daigneau:

Enclosed are the analytical results for sample(s) submitted to ACZ Laboratories, Inc. (ACZ) on February 05, 2010. This project has been assigned to ACZ's project number, L80597. Please reference this number in all future inquiries.

All analyses were performed according to ACZ's Quality Assurance Plan. The enclosed results relate only to the samples received under L80597. Each section of this report has been reviewed and approved by the appropriate Laboratory Supervisor, or a qualified substitute.

Except as noted, the test results for the methods and parameters listed on ACZ's current NELAC certificate letter (#ACZ) meet all requirements of NELAC.

This report shall be used or copied only in its entirety. ACZ is not responsible for the consequences arising from the use of a partial report.

All samples and sub-samples associated with this project will be disposed of after March 25, 2010. If the samples are determined to be hazardous, additional charges apply for disposal (typically less than $10/sample). If you would like the samples to be held longer than ACZ's stated policy or to be returned, please contact your Project Manager or Customer Service Representative for further details and associated costs. ACZ retains analytical reports for five years.

If you have any questions or other needs, please contact your Project Manager.

S. Habermehl

Scott Habermehl has reviewed
and approved this report.

Clear Creek Associates
Project ID: 055038
Sample ID: DURAZO

ACZ Sample ID: ***L80597-01***
Date Sampled: *02/01/10 11:56*
Date Received: *02/05/10*
Sample Matrix: *Ground Water*

Wet Chemistry

Parameter	EPA Method	Result	Qual	XQ	Units	MDL	PQL	Date	Analyst
Sulfate	M300.0 - Ion Chromatography	344		*	mg/L	5	30	02/22/10 18:29	aml

Arizona license number: AZ0102

Clear Creek Associates
Project ID: 055038
Sample ID: METZLER

ACZ Sample ID: ***L80597-02***
Date Sampled: *02/01/10 13:20*
Date Received: *02/05/10*
Sample Matrix: *Ground Water*

Wet Chemistry

Parameter	EPA Method	Result	Qual	XQ	Units	MDL	PQL	Date	Analyst
Sulfate	M300.0 - Ion Chromatography	286		*	mg/L	5	30	02/22/10 18:50	aml

Arizona license number: AZ0102

Clear Creek Associates
Project ID: 055038
Sample ID: PARRA

ACZ Sample ID: ***L80597-03***
Date Sampled: *02/01/10 14:23*
Date Received: *02/05/10*
Sample Matrix: *Ground Water*

Wet Chemistry

Parameter	EPA Method	Result	Qual	XQ	Units	MDL	PQL	Date	Analyst
Sulfate	M300.0 - Ion Chromatography	353		*	mg/L	5	30	02/22/10 19:11	aml

Arizona license number: AZ0102

Clear Creek Associates
Project ID: 055038
Sample ID: RUIZ

ACZ Sample ID: ***L80597-04***
Date Sampled: *02/01/10 15:12*
Date Received: *02/05/10*
Sample Matrix: *Ground Water*

Wet Chemistry

Parameter	EPA Method	Result	Qual	XQ	Units	MDL	PQL	Date	Analyst
Sulfate	M300.0 - Ion Chromatography	236		*	mg/L	3	10	02/22/10 19:32	aml

Arizona license number: AZ0102

Clear Creek Associates
Project ID: 055038
Sample ID: WEED

ACZ Sample ID: ***L80597-05***
Date Sampled: *02/01/10 15:57*
Date Received: *02/05/10*
Sample Matrix: *Ground Water*

Wet Chemistry

Parameter	EPA Method	Result	Qual	XQ	Units	MDL	PQL	Date	Analyst
Sulfate	M300.0 - Ion Chromatography	12.2		*	mg/L	0.5	3	02/22/10 20:35	aml

Arizona license number: AZ0102

Clear Creek Associates
Project ID: 055038
Sample ID: COOPER

ACZ Sample ID: ***L80597-06***
Date Sampled: *02/01/10 16:59*
Date Received: *02/05/10*
Sample Matrix: *Ground Water*

Wet Chemistry

Parameter	EPA Method	Result	Qual	XQ	Units	MDL	PQL	Date	Analyst
Sulfate	M300.0 - Ion Chromatography	32.4		*	mg/L	0.5	3	02/22/10 20:56	aml

Arizona license number: AZ0102

Clear Creek Associates
Project ID: 055038
Sample ID: GARNER 635

ACZ Sample ID: ***L80597-07***
Date Sampled: *02/02/10 11:13*
Date Received: *02/05/10*
Sample Matrix: *Ground Water*

Wet Chemistry

Parameter	EPA Method	Result	Qual	XQ	Units	MDL	PQL	Date	Analyst
Sulfate	M300.0 - Ion Chromatography	35.1		*	mg/L	0.5	3	02/22/10 21:18	aml

Arizona license number: AZ0102

ACZ Laboratories, Inc.
2773 Downhill Drive Steamboat Springs, CO 80487 (800) 334-5493

Inorganic Analytical Results

Clear Creek Associates
Project ID: 055038
Sample ID: COLLINS

ACZ Sample ID: ***L80597-08***
Date Sampled: *02/02/10 12:04*
Date Received: *02/05/10*
Sample Matrix: *Ground Water*

Wet Chemistry

Parameter	EPA Method	Result	Qual	XQ	Units	MDL	PQL	Date	Analyst
Sulfate	M300.0 - Ion Chromatography	471		*	mg/L	5	30	02/22/10 21:39	aml

Arizona license number: AZ0102

Clear Creek Associates
Project ID: 055038
Sample ID: TVI 236

ACZ Sample ID: ***L80597-09***
Date Sampled: *02/02/10 13:44*
Date Received: *02/05/10*
Sample Matrix: *Ground Water*

Wet Chemistry

Parameter	EPA Method	Result	Qual	XQ	Units	MDL	PQL	Date	Analyst
Sulfate	M300.0 - Ion Chromatography	26		*	mg/L	3	10	02/22/10 22:42	aml

Arizona license number: AZ0102

ACZ Laboratories, Inc.
2773 Downhill Drive Steamboat Springs, CO 80487 (800) 334-5493

Inorganic Analytical Results

Clear Creek Associates
Project ID: 055038
Sample ID: TVI 875

ACZ Sample ID: ***L80597-10***
Date Sampled: *02/02/10 14:33*
Date Received: *02/05/10*
Sample Matrix: *Ground Water*

Wet Chemistry

Parameter	EPA Method	Result	Qual	XQ	Units	MDL	PQL	Date	Analyst
Sulfate	M300.0 - Ion Chromatography	250		*	mg/L	3	10	02/22/10 23:03	aml

Arizona license number: AZ0102

Clear Creek Associates
Project ID: 055038
Sample ID: WEISKOPF

ACZ Sample ID: ***L80597-11***
Date Sampled: *02/02/10 15:37*
Date Received: *02/05/10*
Sample Matrix: *Ground Water*

Wet Chemistry

Parameter	EPA Method	Result	Qual	XQ	Units	MDL	PQL	Date	Analyst
Sulfate	M300.0 - Ion Chromatography	451		*	mg/L	5	30	02/22/10 23:24	aml

Arizona license number: AZ0102

Clear Creek Associates
Project ID: 055038
Sample ID: NESS

ACZ Sample ID: ***L80597-12***
Date Sampled: *02/02/10 17:43*
Date Received: *02/05/10*
Sample Matrix: *Ground Water*

Wet Chemistry

Parameter	EPA Method	Result	Qual	XQ	Units	MDL	PQL	Date	Analyst
Sulfate	M300.0 - Ion Chromatography	48.7		*	mg/L	0.5	3	02/22/10 23:45	aml

Arizona license number: AZ0102

Clear Creek Associates
Project ID: 055038
Sample ID: AWC-05

ACZ Sample ID: ***L80597-13***
Date Sampled: *02/03/10 09:06*
Date Received: *02/05/10*
Sample Matrix: *Ground Water*

Wet Chemistry

Parameter	EPA Method	Result	Qual	XQ	Units	MDL	PQL	Date	Analyst
Sulfate	M300.0 - Ion Chromatography	16.3		*	mg/L	0.5	3	02/23/10 0:06	aml

Arizona license number: AZ0102

ACZ Laboratories, Inc.
2773 Downhill Drive Steamboat Springs, CO 80487 (800) 334-5493

Inorganic Analytical Results

Clear Creek Associates
Project ID: 055038
Sample ID: AWC-03

ACZ Sample ID: ***L80597-14***
Date Sampled: *02/03/10 09:35*
Date Received: *02/05/10*
Sample Matrix: *Ground Water*

Wet Chemistry

Parameter	EPA Method	Result	Qual	XQ	Units	MDL	PQL	Date	Analyst
Sulfate	M300.0 - Ion Chromatography	42.0			mg/L	0.5	3	02/23/10 17:44	aml

Arizona license number: AZ0102

Clear Creek Associates
Project ID: 055038
Sample ID: AWC-02

ACZ Sample ID: ***L80597-15***
Date Sampled: *02/03/10 10:00*
Date Received: *02/05/10*
Sample Matrix: *Ground Water*

Wet Chemistry

Parameter	EPA Method	Result	Qual	XQ	Units	MDL	PQL	Date	Analyst
Sulfate	M300.0 - Ion Chromatography	18.6			mg/L	0.5	3	02/23/10 18:47	aml

Arizona license number: AZ0102

Clear Creek Associates
Project ID: 055038
Sample ID: AWC-04

ACZ Sample ID: ***L80597-16***
Date Sampled: *02/03/10 10:27*
Date Received: *02/05/10*
Sample Matrix: *Ground Water*

Wet Chemistry

Parameter	EPA Method	Result	Qual	XQ	Units	MDL	PQL	Date	Analyst
Sulfate	M300.0 - Ion Chromatography	26.5			mg/L	0.5	3	02/23/10 19:08	aml

Arizona license number: AZ0102

Clear Creek Associates
Project ID: 055038
Sample ID: NWC-04

ACZ Sample ID: ***L80597-17***
Date Sampled: *02/03/10 11:48*
Date Received: *02/05/10*
Sample Matrix: *Ground Water*

Wet Chemistry

Parameter	EPA Method	Result	Qual	XQ	Units	MDL	PQL	Date	Analyst
Sulfate	M300.0 - Ion Chromatography	167			mg/L	5	30	02/24/10 14:56	aml

Arizona license number: AZ0102

ACZ Laboratories, Inc.
2773 Downhill Drive Steamboat Springs, CO 80487 (800) 334-5493

Inorganic Analytical Results

Clear Creek Associates
Project ID: 055038
Sample ID: NWC-03

ACZ Sample ID: ***L80597-18***
Date Sampled: *02/03/10 12:22*
Date Received: *02/05/10*
Sample Matrix: *Ground Water*

Wet Chemistry

Parameter	EPA Method	Result	Qual	XQ	Units	MDL	PQL	Date	Analyst
Sulfate	M300.0 - Ion Chromatography	444			mg/L	5	30	02/24/10 15:17	aml

Arizona license number: AZ0102

ACZ Laboratories, Inc.
2773 Downhill Drive Steamboat Springs, CO 80487 (800) 334-5493

Inorganic Analytical Results

Clear Creek Associates
Project ID: 055038
Sample ID: NWC-02

ACZ Sample ID: ***L80597-19***
Date Sampled: *02/03/10 14:50*
Date Received: *02/05/10*
Sample Matrix: *Ground Water*

Wet Chemistry

Parameter	EPA Method	Result	Qual	XQ	Units	MDL	PQL	Date	Analyst
Sulfate	M300.0 - Ion Chromatography	8.5			mg/L	0.5	3	02/23/10 20:12	aml

Arizona license number: AZ0102

Clear Creek Associates
Project ID: 055038
Sample ID: NWC-06

ACZ Sample ID: ***L80597-20***
Date Sampled: *02/03/10 15:10*
Date Received: *02/05/10*
Sample Matrix: *Ground Water*

Wet Chemistry

Parameter	EPA Method	Result	Qual	XQ	Units	MDL	PQL	Date	Analyst
Sulfate	M300.0 - Ion Chromatography	7.5			mg/L	0.5	3	02/23/10 20:33	aml

Arizona license number: AZ0102

Report Header Explanations

Batch	A distinct set of samples analyzed at a specific time
Found	Value of the QC Type of interest
Limit	Upper limit for RPD, in %.
Lower	Lower Recovery Limit, in % (except for LCSS, mg/Kg)
MDL	Method Detection Limit. Same as Minimum Reporting Limit. Allows for instrument and annual fluctuations.
PCN/SCN	A number assigned to reagents/standards to trace to the manufacturer's certificate of analysis
PQL	Practical Quantitation Limit, typically 5 times the MDL.
QC	True Value of the Control Sample or the amount added to the Spike
Rec	Amount of the true value or spike added recovered, in % (except for LCSS, mg/Kg)
RPD	Relative Percent Difference, calculation used for Duplicate QC Types
Upper	Upper Recovery Limit, in % (except for LCSS, mg/Kg)
Sample	Value of the Sample of interest

QC Sample Types

AS	Analytical Spike (Post Digestion)	LCSWD	Laboratory Control Sample - Water Duplicate
ASD	Analytical Spike (Post Digestion) Duplicate	LFB	Laboratory Fortified Blank
CCB	Continuing Calibration Blank	LFM	Laboratory Fortified Matrix
CCV	Continuing Calibration Verification standard	LFMD	Laboratory Fortified Matrix Duplicate
DUP	Sample Duplicate	LRB	Laboratory Reagent Blank
ICB	Initial Calibration Blank	MS	Matrix Spike
ICV	Initial Calibration Verification standard	MSD	Matrix Spike Duplicate
ICSAB	Inter-element Correction Standard - A plus B solutions	PBS	Prep Blank - Soil
LCSS	Laboratory Control Sample - Soil	PBW	Prep Blank - Water
LCSSD	Laboratory Control Sample - Soil Duplicate	PQV	Practical Quantitation Verification standard
LCSW	Laboratory Control Sample - Water	SDL	Serial Dilution

QC Sample Type Explanations

Blanks	Verifies that there is no or minimal contamination in the prep method or calibration procedure.
Control Samples	Verifies the accuracy of the method, including the prep procedure.
Duplicates	Verifies the precision of the instrument and/or method.
Spikes/Fortified Matrix	Determines sample matrix interferences, if any.
Standard	Verifies the validity of the calibration.

ACZ Qualifiers (Qual)

B	Analyte concentration detected at a value between MDL and PQL. The associated value is an estimated quantity.
H	Analysis exceeded method hold time. pH is a field test with an immediate hold time.
U	The material was analyzed for, but was not detected above the level of the associated value. The associated value is either the sample quantitation limit or the sample detection limit.

Method References

(1)	EPA 600/4-83-020. Methods for Chemical Analysis of Water and Wastes, March 1983.
(2)	EPA 600/R-93-100. Methods for the Determination of Inorganic Substances in Environmental Samples, August 1993.
(3)	EPA 600/R-94-111. Methods for the Determination of Metals in Environmental Samples - Supplement I, May 1994.
(5)	EPA SW-846. Test Methods for Evaluating Solid Waste, Third Edition with Update III, December 1996.
(6)	Standard Methods for the Examination of Water and Wastewater, 19th edition, 1995 & 20th edition (1998).

Comments

(1)	QC results calculated from raw data. Results may vary slightly if the rounded values are used in the calculations.
(2)	Soil, Sludge, and Plant matrices for Inorganic analyses are reported on a dry weight basis.
(3)	Animal matrices for Inorganic analyses are reported on an "as received" basis.
(4)	An asterisk in the "XQ" column indicates there is an extended qualifier and/or certification qualifier associated with the result.

For a complete list of ACZ's Extended Qualifiers, please click: http://www.acz.com/public/extquallist.pdf

Clear Creek Associates
Project ID: 055038

ACZ Project ID: ***L80597***

Sulfate M300.0 - Ion Chromatography

ACZ ID	Type	Analyzed	PCN/SCN	QC	Sample	Found	Units	Rec	Lower	Upper	RPD	Limit	Qual
WG278263													
WG278263ICV	ICV	02/19/10 15:14	WI100120-1	50.2		50.11	mg/L	99.8	90	110			
WG278263ICB	ICB	02/19/10 15:35				U	mg/L		-1.5	1.5			
WG278263LFB	LFB	02/22/10 14:15	WI091109-1	30		30.08	mg/L	100.3	90	110			
L80579-07AS	AS	02/22/10 14:58	WI091109-1	600	10	474	mg/L	77.3	90	110			M2
L80579-07DUP	DUP	02/22/10 15:19			10	15	mg/L				40	20	RA
L80597-04AS	AS	02/22/10 19:53	WI091109-1	150	236	357.9	mg/L	81.3	90	110			M2
L80597-04DUP	DUP	02/22/10 20:14			236	232.6	mg/L				1.5	20	
WG278387													
WG278387LFB	LFB	02/23/10 17:23	WI091109-1	30		31.05	mg/L	103.5	90	110			
L80597-14AS	AS	02/23/10 18:05	WI091109-1	30	42	70.75	mg/L	95.8	90	110			
L80597-14DUP	DUP	02/23/10 18:26			42	41.98	mg/L				0	20	

Clear Creek Associates ACZ Project ID: ***L80597***

ACZ ID	WORKNUM	PARAMETER	METHOD	QUAL	DESCRIPTION
L80597-01	WG278263	Sulfate	M300.0 - Ion Chromatography	D1	Sample required dilution due to matrix.
			M300.0 - Ion Chromatography	M2	Matrix spike recovery was low, the recovery of the associated control sample (LCS or LFB) was acceptable.
			M300.0 - Ion Chromatography	RA	Relative Percent Difference (RPD) was not used for data validation because the sample concentration is too low for accurate evaluation (< 10x MDL).
L80597-02	WG278263	Sulfate	M300.0 - Ion Chromatography	D1	Sample required dilution due to matrix.
			M300.0 - Ion Chromatography	M2	Matrix spike recovery was low, the recovery of the associated control sample (LCS or LFB) was acceptable.
			M300.0 - Ion Chromatography	RA	Relative Percent Difference (RPD) was not used for data validation because the sample concentration is too low for accurate evaluation (< 10x MDL).
L80597-03	WG278263	Sulfate	M300.0 - Ion Chromatography	D1	Sample required dilution due to matrix.
			M300.0 - Ion Chromatography	M2	Matrix spike recovery was low, the recovery of the associated control sample (LCS or LFB) was acceptable.
			M300.0 - Ion Chromatography	RA	Relative Percent Difference (RPD) was not used for data validation because the sample concentration is too low for accurate evaluation (< 10x MDL).
L80597-04	WG278263	Sulfate	M300.0 - Ion Chromatography	D1	Sample required dilution due to matrix.
			M300.0 - Ion Chromatography	M2	Matrix spike recovery was low, the recovery of the associated control sample (LCS or LFB) was acceptable.
L80597-05	WG278263	Sulfate	M300.0 - Ion Chromatography	M2	Matrix spike recovery was low, the recovery of the associated control sample (LCS or LFB) was acceptable.
L80597-06	WG278263	Sulfate	M300.0 - Ion Chromatography	M2	Matrix spike recovery was low, the recovery of the associated control sample (LCS or LFB) was acceptable.
L80597-07	WG278263	Sulfate	M300.0 - Ion Chromatography	M2	Matrix spike recovery was low, the recovery of the associated control sample (LCS or LFB) was acceptable.
L80597-08	WG278263	Sulfate	M300.0 - Ion Chromatography	D1	Sample required dilution due to matrix.
			M300.0 - Ion Chromatography	M2	Matrix spike recovery was low, the recovery of the associated control sample (LCS or LFB) was acceptable.
L80597-09	WG278263	Sulfate	M300.0 - Ion Chromatography	D1	Sample required dilution due to matrix.
			M300.0 - Ion Chromatography	M2	Matrix spike recovery was low, the recovery of the associated control sample (LCS or LFB) was acceptable.
L80597-10	WG278263	Sulfate	M300.0 - Ion Chromatography	D1	Sample required dilution due to matrix.
			M300.0 - Ion Chromatography	M2	Matrix spike recovery was low, the recovery of the associated control sample (LCS or LFB) was acceptable.
L80597-11	WG278263	Sulfate	M300.0 - Ion Chromatography	D1	Sample required dilution due to matrix.
			M300.0 - Ion Chromatography	M2	Matrix spike recovery was low, the recovery of the associated control sample (LCS or LFB) was acceptable.
L80597-12	WG278263	Sulfate	M300.0 - Ion Chromatography	M2	Matrix spike recovery was low, the recovery of the associated control sample (LCS or LFB) was acceptable.
L80597-13	WG278263	Sulfate	M300.0 - Ion Chromatography	M2	Matrix spike recovery was low, the recovery of the associated control sample (LCS or LFB) was acceptable.

No certification qualifiers associated with this analysis

ACZ Laboratories, Inc.
2773 Downhill Drive Steamboat Springs, CO 80487 (800) 334-5493

Sample Receipt

Clear Creek Associates
055038

ACZ Project ID: L80597
Date Received: 02/05/2010 10:36
Received By: gac
Date Printed: 2/5/2010

Receipt Verification

	YES	NO	NA
1) Does this project require special handling procedures such as CLP protocol?			X
2) Are the custody seals on the cooler intact?	X		
3) Are the custody seals on the sample containers intact?			X
4) Is there a Chain of Custody or other directive shipping papers present?	X		
5) Is the Chain of Custody complete?	X		
6) Is the Chain of Custody in agreement with the samples received?	X		
7) Is there enough sample for all requested analyses?	X		
8) Are all samples within holding times for requested analyses?	X		
9) Were all sample containers received intact?	X		
10) Are the temperature blanks present?			X
11) Are the trip blanks (VOA and/or Cyanide) present?			X
12) Are samples requiring no headspace, headspace free?			X
13) Do the samples that require a Foreign Soils Permit have one?			X

Exceptions: If you answered no to any of the above questions, please describe

N/A

Contact (For any discrepancies, the client must be contacted)

N/A

Shipping Containers

Cooler Id		Temp (°C)	Rad (µR/hr)
na10243		2.4	15

Client must contact ACZ Project Manager if analysis should not proceed for samples received outside of thermal preservation acceptance criteria.

Notes

ACZ Laboratories, Inc.
2773 Downhill Drive Steamboat Springs, CO 80487 (800) 334-5493

Sample Receipt

Clear Creek Associates
055038

ACZ Project ID: L80597
Date Received: 02/05/2010 10:36
Received By: gac
Date Printed: 2/5/2010

Sample Container Preservation

SAMPLE	CLIENT ID	R < 2	G < 2	BK < 2	Y< 2	YG< 2	B< 2	O < 2	T >12	N/A	RAD	ID
L80597-01	DURAZO									X		
L80597-02	METZLER									X		
L80597-03	PARRA									X		
L80597-04	RUIZ									X		
L80597-05	WEED									X		
L80597-06	COOPER									X		
L80597-07	GARNER 635									X		
L80597-08	COLLINS									X		
L80597-09	TVI 236									X		
L80597-10	TVI 875									X		
L80597-11	WEISKOPF									X		
L80597-12	NESS									X		
L80597-13	AWC-05									X		
L80597-14	AWC-03									X		
L80597-15	AWC-02									X		
L80597-16	AWC-04									X		
L80597-17	NWC-04									X		
L80597-18	NWC-03									X		
L80597-19	NWC-02									X		
L80597-20	NWC-06									X		

Sample Container Preservation Legend

Abbreviation	Description	Container Type	Preservative/Limits
R	Raw/Nitric	RED	pH must be < 2
B	Filtered/Sulfuric	BLUE	pH must be < 2
BK	Filtered/Nitric	BLACK	pH must be < 2
G	Filtered/Nitric	GREEN	pH must be < 2
O	Raw/Sulfuric	ORANGE	pH must be < 2
P	Raw/NaOH	PURPLE	pH must be > 12 *
T	Raw/NaOH Zinc Acetate	TAN	pH must be > 12
Y	Raw/Sulfuric	YELLOW	pH must be < 2
YG	Raw/Sulfuric	YELLOW GLASS	pH must be < 2
N/A	No preservative needed	Not applicable	
RAD	Gamma/Beta dose rate	Not applicable	must be < 250 µR/hr

* pH check performed by analyst prior to sample preparation

Sample IDs Reviewed By: gac

ACZ Laboratories, Inc.

2773 Downhill Drive Steamboat Springs, CO 80487 (800) 334-5493

L80597

CHAIN of CUSTODY

Report to:

Name: Ben Daigneau
Company: Clear Creek Associates
E-mail: bdaigneau@clearcreekassociates.com
Address: 221 N. Court Ave, Suite 101 Tucson, AZ 85701
Telephone: 520-622-3222

Copy of Report to:

Name: Jim Norris
Company: CCA
E-mail: jnorris@clearcreekassociates.com
Telephone: 520-622-3222

Invoice to:

Name: Ben Daigneau
Company: CCA
E-mail:
Address: 221 N. Court Ave, Suite 101 Tucson, AZ 85701
Telephone: 520-622-3222

If sample(s) received past holding time (HT), or if insufficient HT remains to complete analysis before expiration, shall ACZ proceed with requested short HT analyses? YES [X] NO [ ]
If "NO" then ACZ will contact client for further instruction. If neither "YES" nor "NO" is indicated, ACZ will proceed with the requested analyses, even if HT is expired, and data will be qualified.

Are samples for CO DW Compliance Monitoring? YES [ ] NO [X]
If yes, please include state forms. Results will be reported to PQL.

PROJECT INFORMATION

Quote #: 504-IC
Project/PO #: 055038
Reporting state for compliance testing: AZ
Sampler's Name: Travis Taylor
Are any samples NRC licensable material? Yes (No)

ANALYSES REQUESTED *(attach list or use quote number)*

SAMPLE IDENTIFICATION	DATE:TIME	Matrix	# of Containers	504-IC
DURAZO	2-1-10:1156	GW	1	X
METZLER	2-1-10:1320	GW	1	X
PARRA	2-1-10:1423	GW	1	X
RUIZ	2-1-10:1512	GW	1	X
WEED	2-1-10:1557	GW	1	X
COOPER	2-1-10:1659	GW	1	X
GARNER 635	2-2-10:1113	GW	1	X
COLLINS	2-2-10:1204	GW	1	X
TVI 236	2-2-10:1344	GW	1	X
TVI 875	2-2-10:1433	GW	1	X

Matrix: SW (Surface Water) · GW (Ground Water) · WW (Waste Water) · DW (Drinking Water) · SL (Sludge) · SO (Soil) · OL (Oil) · Other (Specify)

REMARKS

Please refer to ACZ's terms & conditions located on the reverse side of this COC.

RELINQUISHED BY:	DATE:TIME	RECEIVED BY:	DATE:TIME
Travis Taylor	2-4-10:1120		
		[signature]	2-5-10 10:30

FRMAD050.01.15.09 White - Return with sample. Yellow - Retain for your records.

ACZ Laboratories, Inc. L80597

2773 Downhill Drive Steamboat Springs, CO 80487 (800) 334-5493

CHAIN of CUSTODY

Report to:

Name: Ben Daigneau
Company: Clear Creek Associates
E-mail: bdaigneau@clearcreekassociates.com
Address: 221 N. Court Ave, Suite 101, Tucson, AZ 85701
Telephone: 520-622-3222

Copy of Report to:

Name: Jim Norris
Company: CCA
E-mail: jnorris@clearcreekassociates.com
Telephone: 520-622-3222

Invoice to:

Name: Ben Daigneau
Company: CCA
E-mail:
Address: 221 N. Court Ave, Suite 101, Tucson, AZ 85701
Telephone: 520-622-3222

If sample(s) received past holding time (HT), or if insufficient HT remains to complete analysis before expiration, shall ACZ proceed with requested short HT analyses? YES [X] NO [ ]
If "NO" then ACZ will contact client for further instruction. If neither "YES" nor "NO" is indicated, ACZ will proceed with the requested analyses, even if HT is expired, and data will be qualified.

Are samples for CO DW Compliance Monitoring? YES [ ] NO [X]
If yes, please include state forms. Results will be reported to PQL.

PROJECT INFORMATION

Quote #: 504-IC
Project/PO #: 055038
Reporting state for compliance testing: AZ
Sampler's Name: Travis Taylor
Are any samples NRC licensable material? Yes (No)

ANALYSES REQUESTED *(attach list or use quote number)*

SAMPLE IDENTIFICATION	DATE:TIME	Matrix	# of Containers	504-IC
WEISKOPF	2-2-10:1537	GW	1	X
NESS	2-2-10:1743	GW	1	X
AWC-05	2-3-10:0906	GW	1	X
AWC-03	2-3-10:0935	GW	1	X
AWC-02	2-3-10:1000	GW	1	X
AWC-04	2-3-10:1027	GW	1	X
NWC-04	2-3-10:1146	GW	1	X
NWC-03	2-3-10:1222	GW	1	X
NWC-02	2-3-10:1450	GW	1	X
NWC-06	2-3-10:1510	GW	1	X

Matrix: SW (Surface Water) · GW (Ground Water) · WW (Waste Water) · DW (Drinking Water) · SL (Sludge) · SO (Soil) · OL (Oil) · Other (Specify)

REMARKS

Please refer to ACZ's terms & conditions located on the reverse side of this COC.

RELINQUISHED BY:	DATE:TIME	RECEIVED BY:	DATE:TIME
Travis Taylor	2-4-10:1120		
			2-5-10 10:30

FRMAD050.01.15.09 White - Return with sample. Yellow - Retain for your records.

ACZ Laboratories, Inc.
2773 Downhill Drive Steamboat Springs, CO 80487 (800) 334-5493

Analytical Report

February 25, 2010

Report to:
Ben Daigneau
Clear Creek Associates
221 N. Court Ave. Suite 101
Tuscon, AZ 85701

Bill to:
Accounts Payable
Clear Creek Associates
221 N. Court Ave. Suite 101
Tuscon, AZ 85701

cc: Jim Norris

Project ID: 055038
ACZ Project ID: L80598

Ben Daigneau:

Enclosed are the analytical results for sample(s) submitted to ACZ Laboratories, Inc. (ACZ) on February 05, 2010. This project has been assigned to ACZ's project number, L80598. Please reference this number in all future inquiries.

All analyses were performed according to ACZ's Quality Assurance Plan. The enclosed results relate only to the samples received under L80598. Each section of this report has been reviewed and approved by the appropriate Laboratory Supervisor, or a qualified substitute.

Except as noted, the test results for the methods and parameters listed on ACZ's current NELAC certificate letter (#ACZ) meet all requirements of NELAC.

This report shall be used or copied only in its entirety. ACZ is not responsible for the consequences arising from the use of a partial report.

All samples and sub-samples associated with this project will be disposed of after March 25, 2010. If the samples are determined to be hazardous, additional charges apply for disposal (typically less than $10/sample). If you would like the samples to be held longer than ACZ's stated policy or to be returned, please contact your Project Manager or Customer Service Representative for further details and associated costs. ACZ retains analytical reports for five years.

If you have any questions or other needs, please contact your Project Manager.

S. Habermehl

Scott Habermehl has reviewed
and approved this report.

ACZ Laboratories, Inc.
2773 Downhill Drive Steamboat Springs, CO 80487 (800) 334-5493

Inorganic Analytical Results

Clear Creek Associates
Project ID: 055038
Sample ID: DUP020310

ACZ Sample ID: ***L80598-01***
Date Sampled: *02/03/10 00:00*
Date Received: *02/05/10*
Sample Matrix: *Ground Water*

Wet Chemistry

Parameter	EPA Method	Result	Qual	XQ	Units	MDL	PQL	Date	Analyst
Sulfate	M300.0 - Ion Chromatography	7.4			mg/L	0.5	3	02/23/10 21:36	aml

Arizona license number: AZ0102

ACZ Laboratories, Inc.
2773 Downhill Drive Steamboat Springs, CO 80487 (800) 334-5493

Inorganic Analytical Results

Clear Creek Associates
Project ID: 055038
Sample ID: EQB020310

ACZ Sample ID: ***L80598-02***
Date Sampled: *02/03/10 00:00*
Date Received: *02/05/10*
Sample Matrix: *Ground Water*

Wet Chemistry

Parameter	EPA Method	Result	Qual	XQ	Units	MDL	PQL	Date	Analyst
Sulfate	M300.0 - Ion Chromatography		U		mg/L	0.5	3	02/23/10 21:57	aml

Arizona license number: AZ0102

Clear Creek Associates
Project ID: 055038
Sample ID: FB020310

ACZ Sample ID: ***L80598-03***
Date Sampled: *02/03/10 00:00*
Date Received: *02/05/10*
Sample Matrix: *Ground Water*

Wet Chemistry

Parameter	EPA Method	Result	Qual	XQ	Units	MDL	PQL	Date	Analyst
Sulfate	M300.0 - Ion Chromatography		U		mg/L	0.5	3	02/23/10 22:18	aml

Arizona license number: AZ0102

ACZ Laboratories, Inc.
2773 Downhill Drive Steamboat Springs, CO 80487 (800) 334-5493

Inorganic Analytical Results

Clear Creek Associates
Project ID: 055038
Sample ID: COB MW-1

ACZ Sample ID: ***L80598-04***
Date Sampled: *02/04/10 10:18*
Date Received: *02/05/10*
Sample Matrix: *Ground Water*

Wet Chemistry

Parameter	EPA Method	Result	Qual	XQ	Units	MDL	PQL	Date	Analyst
Sulfate	M300.0 - Ion Chromatography	680			mg/L	10	50	02/24/10 15:38	aml

Arizona license number: AZ0102

Report Header Explanations

Batch	A distinct set of samples analyzed at a specific time
Found	Value of the QC Type of interest
Limit	Upper limit for RPD, in %.
Lower	Lower Recovery Limit, in % (except for LCSS, mg/Kg)
MDL	Method Detection Limit. Same as Minimum Reporting Limit. Allows for instrument and annual fluctuations.
PCN/SCN	A number assigned to reagents/standards to trace to the manufacturer's certificate of analysis
PQL	Practical Quantitation Limit, typically 5 times the MDL.
QC	True Value of the Control Sample or the amount added to the Spike
Rec	Amount of the true value or spike added recovered, in % (except for LCSS, mg/Kg)
RPD	Relative Percent Difference, calculation used for Duplicate QC Types
Upper	Upper Recovery Limit, in % (except for LCSS, mg/Kg)
Sample	Value of the Sample of interest

QC Sample Types

AS	Analytical Spike (Post Digestion)	LCSWD	Laboratory Control Sample - Water Duplicate
ASD	Analytical Spike (Post Digestion) Duplicate	LFB	Laboratory Fortified Blank
CCB	Continuing Calibration Blank	LFM	Laboratory Fortified Matrix
CCV	Continuing Calibration Verification standard	LFMD	Laboratory Fortified Matrix Duplicate
DUP	Sample Duplicate	LRB	Laboratory Reagent Blank
ICB	Initial Calibration Blank	MS	Matrix Spike
ICV	Initial Calibration Verification standard	MSD	Matrix Spike Duplicate
ICSAB	Inter-element Correction Standard - A plus B solutions	PBS	Prep Blank - Soil
LCSS	Laboratory Control Sample - Soil	PBW	Prep Blank - Water
LCSSD	Laboratory Control Sample - Soil Duplicate	PQV	Practical Quantitation Verification standard
LCSW	Laboratory Control Sample - Water	SDL	Serial Dilution

QC Sample Type Explanations

Blanks	Verifies that there is no or minimal contamination in the prep method or calibration procedure.
Control Samples	Verifies the accuracy of the method, including the prep procedure.
Duplicates	Verifies the precision of the instrument and/or method.
Spikes/Fortified Matrix	Determines sample matrix interferences, if any.
Standard	Verifies the validity of the calibration.

ACZ Qualifiers (Qual)

B	Analyte concentration detected at a value between MDL and PQL. The associated value is an estimated quantity.
H	Analysis exceeded method hold time. pH is a field test with an immediate hold time.
U	The material was analyzed for, but was not detected above the level of the associated value. The associated value is either the sample quantitation limit or the sample detection limit.

Method References

(1) EPA 600/4-83-020. Methods for Chemical Analysis of Water and Wastes, March 1983.
(2) EPA 600/R-93-100. Methods for the Determination of Inorganic Substances in Environmental Samples, August 1993.
(3) EPA 600/R-94-111. Methods for the Determination of Metals in Environmental Samples - Supplement I, May 1994.
(5) EPA SW-846. Test Methods for Evaluating Solid Waste, Third Edition with Update III, December 1996.
(6) Standard Methods for the Examination of Water and Wastewater, 19th edition, 1995 & 20th edition (1998).

Comments

(1) QC results calculated from raw data. Results may vary slightly if the rounded values are used in the calculations.
(2) Soil, Sludge, and Plant matrices for Inorganic analyses are reported on a dry weight basis.
(3) Animal matrices for Inorganic analyses are reported on an "as received" basis.
(4) An asterisk in the "XQ" column indicates there is an extended qualifier and/or certification qualifier associated with the result.

For a complete list of ACZ's Extended Qualifiers, please click: http://www.acz.com/public/extquallist.pdf

Clear Creek Associates
Project ID: 055038

ACZ Project ID: ***L80598***

Sulfate M300.0 - Ion Chromatography

ACZ ID	Type	Analyzed	PCN/SCN	QC	Sample	Found	Units	Rec	Lower	Upper	RPD	Limit	Qual
WG278263													
WG278263ICV	ICV	02/19/10 15:14	WI100120-1	50.2		50.11	mg/L	99.8	90	110			
WG278263ICB	ICB	02/19/10 15:35				U	mg/L		-1.5	1.5			
WG278387													
WG278387LFB	LFB	02/23/10 17:23	WI091109-1	30		31.05	mg/L	103.5	90	110			
L80597-14AS	AS	02/23/10 18:05	WI091109-1	30	42	70.75	mg/L	95.8	90	110			
L80597-14DUP	DUP	02/23/10 18:26			42	41.98	mg/L				0	20	
L80598-04AS	AS	02/24/10 16:00	WI091109-1	600	680	1297	mg/L	102.8	90	110			
L80598-04DUP	DUP	02/24/10 16:21			680	796	mg/L				15.7	20	

ACZ Laboratories, Inc.
2773 Downhill Drive Steamboat Springs, CO 80487 (800) 334-5493

Inorganic Extended Qualifier Report

Clear Creek Associates ACZ Project ID: ***L80598***

ACZ ID	WORKNUM	PARAMETER	METHOD	QUAL	DESCRIPTION

No extended qualifiers associated with this analysis

No certification qualifiers associated with this analysis

ACZ Laboratories, Inc.
2773 Downhill Drive Steamboat Springs, CO 80487 (800) 334-5493

Sample Receipt

Clear Creek Associates
055038

ACZ Project ID: L80598
Date Received: 02/05/2010 10:36
Received By: gac
Date Printed: 2/5/2010

Receipt Verification

	YES	NO	NA
1) Does this project require special handling procedures such as CLP protocol?			X
2) Are the custody seals on the cooler intact?	X		
3) Are the custody seals on the sample containers intact?			X
4) Is there a Chain of Custody or other directive shipping papers present?	X		
5) Is the Chain of Custody complete?	X		
6) Is the Chain of Custody in agreement with the samples received?	X		
7) Is there enough sample for all requested analyses?	X		
8) Are all samples within holding times for requested analyses?	X		
9) Were all sample containers received intact?	X		
10) Are the temperature blanks present?			X
11) Are the trip blanks (VOA and/or Cyanide) present?			X
12) Are samples requiring no headspace, headspace free?			X
13) Do the samples that require a Foreign Soils Permit have one?			X

Exceptions: If you answered no to any of the above questions, please describe

N/A

Contact (For any discrepancies, the client must be contacted)

N/A

Shipping Containers

Cooler Id		Temp (°C)	Rad (µR/hr)
na10243		2.4	15

Client must contact ACZ Project Manager if analysis should not proceed for samples received outside of thermal preservation acceptance criteria.

Notes

ACZ Laboratories, Inc.
2773 Downhill Drive Steamboat Springs, CO 80487 (800) 334-5493

Sample Receipt

Clear Creek Associates
055038

ACZ Project ID: L80598
Date Received: 02/05/2010 10:36
Received By: gac
Date Printed: 2/5/2010

Sample Container Preservation

SAMPLE	CLIENT ID	R < 2	G < 2	BK < 2	Y< 2	YG< 2	B< 2	O < 2	T >12	N/A	RAD	ID
L80598-01	DUP020310									X		
L80598-02	EQB020310									X		
L80598-03	FB020310									X		
L80598-04	COB MW-1									X		

Sample Container Preservation Legend

Abbreviation	Description	Container Type	Preservative/Limits
R	Raw/Nitric	RED	pH must be < 2
B	Filtered/Sulfuric	BLUE	pH must be < 2
BK	Filtered/Nitric	BLACK	pH must be < 2
G	Filtered/Nitric	GREEN	pH must be < 2
O	Raw/Sulfuric	ORANGE	pH must be < 2
P	Raw/NaOH	PURPLE	pH must be > 12 *
T	Raw/NaOH Zinc Acetate	TAN	pH must be > 12
Y	Raw/Sulfuric	YELLOW	pH must be < 2
YG	Raw/Sulfuric	YELLOW GLASS	pH must be < 2
N/A	No preservative needed	Not applicable	
RAD	Gamma/Beta dose rate	Not applicable	must be < 250 µR/hr

* pH check performed by analyst prior to sample preparation

Sample IDs Reviewed By: gac

ACZ Laboratories, Inc. L805598

2773 Downhill Drive Steamboat Springs, CO 80487 (800) 334-5493

CHAIN of CUSTODY

Report to:

Name: Ben Daigneau
Company: Clear Creek Associates
E-mail: bdaigneau@clearcreekassociates.com
Address: 221 N. Court Ave, Suite 101, Tucson, AZ 85701
Telephone: 520-622-3222

Copy of Report to:

Name: Jim Norris
Company: CCA
E-mail: jnorris@clearcreekassociates.com
Telephone: 520-622-3222

Invoice to:

Name: Ben Daigneau
Company: CCA
E-mail:
Address: 221 N. Court Ave, Suite 101, Tucson, AZ 85701
Telephone: 520-622-3222

If sample(s) received past holding time (HT), or if insufficient HT remains to complete analysis before expiration, shall ACZ proceed with requested short HT analyses? YES [X] NO [ ]
If "NO" then ACZ will contact client for further instruction. If neither "YES" nor "NO" is indicated, ACZ will proceed with the requested analyses, even if HT is expired, and data will be qualified.

Are samples for CO DW Compliance Monitoring? YES [ ] NO [X]
If yes, please include state forms. Results will be reported to PQL.

PROJECT INFORMATION

Quote #: 504-IC
Project/PO #: 055038
Reporting state for compliance testing: AZ
Sampler's Name: Travis Taylor
Are any samples NRC licensable material? Yes (No)

ANALYSES REQUESTED *(attach list or use quote number)*

SAMPLE IDENTIFICATION	DATE:TIME	Matrix	# of Containers	504-IC
DUP020310	2-3-10:	GW	1	X
EQB020310	2-3-10:	GW	1	X
FB020310	2-3-10:	GW	1	X
COB MW-1	2-4-10: 1018	GW	1	X

Matrix: SW (Surface Water) · GW (Ground Water) · WW (Waste Water) · DW (Drinking Water) · SL (Sludge) · SO (Soil) · OL (Oil) · Other (Specify)

REMARKS

Please refer to ACZ's terms & conditions located on the reverse side of this COC.

RELINQUISHED BY:	DATE:TIME	RECEIVED BY:	DATE:TIME
Travis Taylor	2-4-10: 1120		
			2/5/10 10:30

FRMAD050.01.15.09 White - Return with sample. Yellow - Retain for your records.

ACZ Laboratories, Inc.
2773 Downhill Drive Steamboat Springs, CO 80487 (800) 334-5493

Analytical Report

March 01, 2010

Report to:
Ben Daigneau
Clear Creek Associates
221 N. Court Ave. Suite 101
Tuscon, AZ 85701

Bill to:
Accounts Payable
Clear Creek Associates
221 N. Court Ave. Suite 101
Tuscon, AZ 85701

cc: Jim Norris

Project ID: 055038
ACZ Project ID: L80766

Ben Daigneau:

Enclosed are the analytical results for sample(s) submitted to ACZ Laboratories, Inc. (ACZ) on February 18, 2010. This project has been assigned to ACZ's project number, L80766. Please reference this number in all future inquiries.

All analyses were performed according to ACZ's Quality Assurance Plan. The enclosed results relate only to the samples received under L80766. Each section of this report has been reviewed and approved by the appropriate Laboratory Supervisor, or a qualified substitute.

Except as noted, the test results for the methods and parameters listed on ACZ's current NELAC certificate letter (#ACZ) meet all requirements of NELAC.

This report shall be used or copied only in its entirety. ACZ is not responsible for the consequences arising from the use of a partial report.

All samples and sub-samples associated with this project will be disposed of after April 01, 2010. If the samples are determined to be hazardous, additional charges apply for disposal (typically less than $10/sample). If you would like the samples to be held longer than ACZ's stated policy or to be returned, please contact your Project Manager or Customer Service Representative for further details and associated costs. ACZ retains analytical reports for five years.

If you have any questions or other needs, please contact your Project Manager.

S. Habermehl

Scott Habermehl has reviewed
and approved this report.

Clear Creek Associates
Project ID: 055038
Sample ID: BMO-2008-06M

ACZ Sample ID: ***L80766-01***
Date Sampled: *02/15/10 12:23*
Date Received: *02/18/10*
Sample Matrix: *Ground Water*

Wet Chemistry

Parameter	EPA Method	Result	Qual	XQ	Units	MDL	PQL	Date	Analyst
Sulfate	M300.0 - Ion Chromatography	193			mg/L	2	8	02/26/10 17:00	ccp

Arizona license number: AZ0102

Clear Creek Associates
Project ID: 055038
Sample ID: BMO-2008-06B

ACZ Sample ID: ***L80766-02***
Date Sampled: *02/15/10 13:23*
Date Received: *02/18/10*
Sample Matrix: *Ground Water*

Wet Chemistry

Parameter	EPA Method	Result	Qual	XQ	Units	MDL	PQL	Date	Analyst
Sulfate	M300.0 - Ion Chromatography	33.5			mg/L	0.5	3	02/25/10 1:09	aml

Arizona license number: AZ0102

Clear Creek Associates
Project ID: 055038
Sample ID: BMO-2008-05M

ACZ Sample ID: ***L80766-03***
Date Sampled: *02/15/10 15:38*
Date Received: *02/18/10*
Sample Matrix: *Ground Water*

Wet Chemistry

Parameter	EPA Method	Result	Qual	XQ	Units	MDL	PQL	Date	Analyst
Sulfate	M300.0 - Ion Chromatography	123			mg/L	2	8	02/26/10 17:21	ccp

Arizona license number: AZ0102

Clear Creek Associates
Project ID: 055038
Sample ID: BMO-2008-05B

ACZ Sample ID: ***L80766-04***
Date Sampled: *02/15/10 16:37*
Date Received: *02/18/10*
Sample Matrix: *Ground Water*

Wet Chemistry

Parameter	EPA Method	Result	Qual	XQ	Units	MDL	PQL	Date	Analyst
Sulfate	M300.0 - Ion Chromatography	185			mg/L	3	10	02/25/10 13:36	aml

Arizona license number: AZ0102

Clear Creek Associates
Project ID: 055038
Sample ID: BMO-2008-13M

ACZ Sample ID: ***L80766-05***
Date Sampled: *02/16/10 15:17*
Date Received: *02/18/10*
Sample Matrix: *Ground Water*

Wet Chemistry

Parameter	EPA Method	Result	Qual	XQ	Units	MDL	PQL	Date	Analyst
Sulfate	M300.0 - Ion Chromatography	375			mg/L	3	10	02/25/10 13:57	aml

Arizona license number: AZ0102

Clear Creek Associates
Project ID: 055038
Sample ID: BMO-2008-13B

ACZ Sample ID: ***L80766-06***
Date Sampled: *02/16/10 16:52*
Date Received: *02/18/10*
Sample Matrix: *Ground Water*

Wet Chemistry

Parameter	EPA Method	Result	Qual	XQ	Units	MDL	PQL	Date	Analyst
Sulfate	M300.0 - Ion Chromatography	997			mg/L	5	30	02/25/10 14:18	aml

Arizona license number: AZ0102

Clear Creek Associates
Project ID: 055038
Sample ID: BMO-2008-01G

ACZ Sample ID: ***L80766-07***
Date Sampled: *02/17/10 09:20*
Date Received: *02/18/10*
Sample Matrix: *Ground Water*

Wet Chemistry

Parameter	EPA Method	Result	Qual	XQ	Units	MDL	PQL	Date	Analyst
Sulfate	M300.0 - Ion Chromatography	98.4			mg/L	0.5	3	02/25/10 3:36	aml

Arizona license number: AZ0102

ACZ Laboratories, Inc.
2773 Downhill Drive Steamboat Springs, CO 80487 (800) 334-5493

Inorganic Analytical Results

Clear Creek Associates
Project ID: 055038
Sample ID: BMO-2008-07M

ACZ Sample ID: ***L80766-08***
Date Sampled: *02/17/10 13:44*
Date Received: *02/18/10*
Sample Matrix: *Ground Water*

Wet Chemistry

Parameter	EPA Method	Result	Qual	XQ	Units	MDL	PQL	Date	Analyst
Sulfate	M300.0 - Ion Chromatography	25.4			mg/L	0.5	3	02/25/10 3:57	aml

Arizona license number: AZ0102

Clear Creek Associates
Project ID: 055038
Sample ID: DUP021710

ACZ Sample ID: ***L80766-09***
Date Sampled: *02/17/10 00:00*
Date Received: *02/18/10*
Sample Matrix: *Ground Water*

Wet Chemistry

Parameter	EPA Method	Result	Qual	XQ	Units	MDL	PQL	Date	Analyst
Sulfate	M300.0 - Ion Chromatography	25.0			mg/L	0.5	3	02/25/10 17:20	ccp

Arizona license number: AZ0102

Clear Creek Associates
Project ID: 055038
Sample ID: EQB021710

ACZ Sample ID: ***L80766-10***
Date Sampled: *02/17/10 00:00*
Date Received: *02/18/10*
Sample Matrix: *Ground Water*

Wet Chemistry

Parameter	EPA Method	Result	Qual	XQ	Units	MDL	PQL	Date	Analyst
Sulfate	M300.0 - Ion Chromatography		U		mg/L	0.5	3	02/25/10 18:02	ccp

Arizona license number: AZ0102

ACZ Laboratories, Inc.
2773 Downhill Drive Steamboat Springs, CO 80487 (800) 334-5493

Inorganic Analytical Results

Clear Creek Associates
Project ID: 055038
Sample ID: FB021710

ACZ Sample ID: ***L80766-11***
Date Sampled: *02/17/10 00:00*
Date Received: *02/18/10*
Sample Matrix: *Ground Water*

Wet Chemistry

Parameter	EPA Method	Result	Qual	XQ	Units	MDL	PQL	Date	Analyst
Sulfate	M300.0 - Ion Chromatography		U		mg/L	0.5	3	02/25/10 18:23	ccp

Arizona license number: AZ0102

Report Header Explanations

Batch	A distinct set of samples analyzed at a specific time
Found	Value of the QC Type of interest
Limit	Upper limit for RPD, in %.
Lower	Lower Recovery Limit, in % (except for LCSS, mg/Kg)
MDL	Method Detection Limit. Same as Minimum Reporting Limit. Allows for instrument and annual fluctuations.
PCN/SCN	A number assigned to reagents/standards to trace to the manufacturer's certificate of analysis
PQL	Practical Quantitation Limit, typically 5 times the MDL.
QC	True Value of the Control Sample or the amount added to the Spike
Rec	Amount of the true value or spike added recovered, in % (except for LCSS, mg/Kg)
RPD	Relative Percent Difference, calculation used for Duplicate QC Types
Upper	Upper Recovery Limit, in % (except for LCSS, mg/Kg)
Sample	Value of the Sample of interest

QC Sample Types

AS	Analytical Spike (Post Digestion)	LCSWD	Laboratory Control Sample - Water Duplicate
ASD	Analytical Spike (Post Digestion) Duplicate	LFB	Laboratory Fortified Blank
CCB	Continuing Calibration Blank	LFM	Laboratory Fortified Matrix
CCV	Continuing Calibration Verification standard	LFMD	Laboratory Fortified Matrix Duplicate
DUP	Sample Duplicate	LRB	Laboratory Reagent Blank
ICB	Initial Calibration Blank	MS	Matrix Spike
ICV	Initial Calibration Verification standard	MSD	Matrix Spike Duplicate
ICSAB	Inter-element Correction Standard - A plus B solutions	PBS	Prep Blank - Soil
LCSS	Laboratory Control Sample - Soil	PBW	Prep Blank - Water
LCSSD	Laboratory Control Sample - Soil Duplicate	PQV	Practical Quantitation Verification standard
LCSW	Laboratory Control Sample - Water	SDL	Serial Dilution

QC Sample Type Explanations

Blanks	Verifies that there is no or minimal contamination in the prep method or calibration procedure.
Control Samples	Verifies the accuracy of the method, including the prep procedure.
Duplicates	Verifies the precision of the instrument and/or method.
Spikes/Fortified Matrix	Determines sample matrix interferences, if any.
Standard	Verifies the validity of the calibration.

ACZ Qualifiers (Qual)

B	Analyte concentration detected at a value between MDL and PQL. The associated value is an estimated quantity.
H	Analysis exceeded method hold time. pH is a field test with an immediate hold time.
U	The material was analyzed for, but was not detected above the level of the associated value. The associated value is either the sample quantitation limit or the sample detection limit.

Method References

(1) EPA 600/4-83-020. Methods for Chemical Analysis of Water and Wastes, March 1983.
(2) EPA 600/R-93-100. Methods for the Determination of Inorganic Substances in Environmental Samples, August 1993.
(3) EPA 600/R-94-111. Methods for the Determination of Metals in Environmental Samples - Supplement I, May 1994.
(5) EPA SW-846. Test Methods for Evaluating Solid Waste, Third Edition with Update III, December 1996.
(6) Standard Methods for the Examination of Water and Wastewater, 19th edition, 1995 & 20th edition (1998).

Comments

(1) QC results calculated from raw data. Results may vary slightly if the rounded values are used in the calculations.
(2) Soil, Sludge, and Plant matrices for Inorganic analyses are reported on a dry weight basis.
(3) Animal matrices for Inorganic analyses are reported on an "as received" basis.
(4) An asterisk in the "XQ" column indicates there is an extended qualifier and/or certification qualifier associated with the result.

For a complete list of ACZ's Extended Qualifiers, please click: http://www.acz.com/public/extquallist.pdf

Clear Creek Associates
Project ID: 055038

ACZ Project ID: ***L80766***

Sulfate M300.0 - Ion Chromatography

ACZ ID	Type	Analyzed	PCN/SCN	QC	Sample	Found	Units	Rec	Lower	Upper	RPD	Limit	Qual
WG278263													
WG278263ICV	ICV	02/19/10 15:14	WI100120-1	50.2		50.11	mg/L	99.8	90	110			
WG278263ICB	ICB	02/19/10 15:35				U	mg/L		-1.5	1.5			
WG278456													
WG278456LFB	LFB	02/24/10 18:06	WI091109-1	30		27.87	mg/L	92.9	90	110			
L80726-02AS	AS	02/24/10 23:44	WI091109-1	30	43.4	72.53	mg/L	97.1	90	110			
L80726-02DUP	DUP	02/25/10 0:05			43.4	43.28	mg/L				0.3	20	
WG278456LFB	LFB	02/25/10 13:15	WI091109-1	30		29.95	mg/L	99.8	90	110			
WG278505													
WG278505LFB	LFB	02/25/10 16:17	WI091109-1	30		30.16	mg/L	100.5	90	110			
L80756-01DUP	DUP	02/25/10 16:59			3820	3824	mg/L				0.1	20	
L80766-09AS	AS	02/25/10 17:41	WI091109-1	30	25	54.59	mg/L	98.6	90	110			
WG278548													
WG278548LFB	LFB	02/26/10 15:14	WI091109-1	30		30.06	mg/L	100.2	90	110			
L80756-02DUP	DUP	02/26/10 15:57			697	688.2	mg/L				1.3	20	
L80756-03AS	AS	02/26/10 16:39	WI091109-1	600	500	1086	mg/L	97.7	90	110			

ACZ Laboratories, Inc.
2773 Downhill Drive Steamboat Springs, CO 80487 (800) 334-5493

Inorganic Extended Qualifier Report

Clear Creek Associates ACZ Project ID: ***L80766***

ACZ ID	WORKNUM	PARAMETER	METHOD	QUAL	DESCRIPTION

No extended qualifiers associated with this analysis

No certification qualifiers associated with this analysis

ACZ Laboratories, Inc.
2773 Downhill Drive Steamboat Springs, CO 80487 (800) 334-5493

Sample Receipt

Clear Creek Associates
055038

ACZ Project ID: L80766
Date Received: 02/18/2010 10:24
Received By: gac
Date Printed: 2/18/2010

Receipt Verification

	YES	NO	NA
1) Does this project require special handling procedures such as CLP protocol?			X
2) Are the custody seals on the cooler intact?	X		
3) Are the custody seals on the sample containers intact?			X
4) Is there a Chain of Custody or other directive shipping papers present?	X		
5) Is the Chain of Custody complete?	X		
6) Is the Chain of Custody in agreement with the samples received?	X		
7) Is there enough sample for all requested analyses?	X		
8) Are all samples within holding times for requested analyses?	X		
9) Were all sample containers received intact?	X		
10) Are the temperature blanks present?			X
11) Are the trip blanks (VOA and/or Cyanide) present?			X
12) Are samples requiring no headspace, headspace free?			X
13) Do the samples that require a Foreign Soils Permit have one?			X

Exceptions: If you answered no to any of the above questions, please describe

N/A

Contact (For any discrepancies, the client must be contacted)

N/A

Shipping Containers

Cooler Id		Temp (°C)	Rad (µR/hr)
NA10305		0.5	12

Client must contact ACZ Project Manager if analysis should not proceed for samples received outside of thermal preservation acceptance criteria.

Notes

ACZ Laboratories, Inc.
2773 Downhill Drive Steamboat Springs, CO 80487 (800) 334-5493

Sample Receipt

Clear Creek Associates
055038

ACZ Project ID: L80766
Date Received: 02/18/2010 10:24
Received By: gac
Date Printed: 2/18/2010

Sample Container Preservation

SAMPLE	CLIENT ID	R < 2	G < 2	BK < 2	Y< 2	YG< 2	B< 2	O < 2	T >12	N/A	RAD	ID
L80766-01	BMO-2008-06M									X		
L80766-02	BMO-2008-06B									X		
L80766-03	BMO-2008-05M									X		
L80766-04	BMO-2008-05B									X		
L80766-05	BMO-2008-13M									X		
L80766-06	BMO-2008-13B									X		
L80766-07	BMO-2008-01G									X		
L80766-08	BMO-2008-07M									X		
L80766-09	DUP021710									X		
L80766-10	EQB021710									X		
L80766-11	FB021710									X		

Sample Container Preservation Legend

Abbreviation	Description	Container Type	Preservative/Limits
R	Raw/Nitric	RED	pH must be < 2
B	Filtered/Sulfuric	BLUE	pH must be < 2
BK	Filtered/Nitric	BLACK	pH must be < 2
G	Filtered/Nitric	GREEN	pH must be < 2
O	Raw/Sulfuric	ORANGE	pH must be < 2
P	Raw/NaOH	PURPLE	pH must be > 12 *
T	Raw/NaOH Zinc Acetate	TAN	pH must be > 12
Y	Raw/Sulfuric	YELLOW	pH must be < 2
YG	Raw/Sulfuric	YELLOW GLASS	pH must be < 2
N/A	No preservative needed	Not applicable	
RAD	Gamma/Beta dose rate	Not applicable	must be < 250 µR/hr

* pH check performed by analyst prior to sample preparation

Sample IDs Reviewed By: gac

ACZ Laboratories, Inc.

2773 Downhill Drive Steamboat Springs, CO 80487 (800) 334-5493

L80766

CHAIN of CUSTODY

Report to:

Name: Ben Daigneau
Company: Clear Creek Associates
E-mail: bdaigneau@clearcreekassociates.com
Address: 221 N. Court Ave Tucson, AZ 85701
Telephone: 520-622-3222

Copy of Report to:

Name: Jim Norris
Company: CCA
E-mail: jnorris@clearcreekassociates.com
Telephone: 520-622-3222

Invoice to:

Name: Ben Daigneau
Company: CCA
E-mail:
Address: 221 N. Court Ave. Tucson, AZ 85701
Telephone: 520-622-3222

If sample(s) received past holding time (HT), or if insufficient HT remains to complete analysis before expiration, shall ACZ proceed with requested short HT analyses? YES [X] NO [ ]
If "NO" then ACZ will contact client for further instruction. If neither "YES" nor "NO" is indicated, ACZ will proceed with the requested analyses, even if HT is expired, and data will be qualified.

Are samples for CO DW Compliance Monitoring? YES [ ] NO [X]
If yes, please include state forms. Results will be reported to PQL.

PROJECT INFORMATION

Quote #: 504-IC
Project/PO #: 055038
Reporting state for compliance testing: AZ
Sampler's Name: Travis Taylor
Are any samples NRC licensable material? Yes (No)

ANALYSES REQUESTED *(attach list or use quote number)*

SAMPLE IDENTIFICATION	DATE:TIME	Matrix	# of Containers	504-IC
BMO-2008-06M	2-15-10:1223	GW	1	X
BMO-2008-06B	2-15-10:1323	GW	1	X
BMO-2008-05M	2-15-10:1538	GW	1	X
BMO-2008-05B	2-15-10:1637	GW	1	X
BMO-2008-13M	2-16-10:1517	GW	1	X
BMO-2008-13B	2-16-10:1652	GW	1	X
BMO-2008-01G	2-17-10:0920	GW	1	X
BMO-2008-07M	2-17-10:1344	GW	1	X
DUP021710	2-17-10:	GW	1	X
EQB021710	2-17-10:	GW	1	X

Matrix: SW (Surface Water) · GW (Ground Water) · WW (Waste Water) · DW (Drinking Water) · SL (Sludge) · SO (Soil) · OL (Oil) · Other (Specify)

REMARKS

Please refer to ACZ's terms & conditions located on the reverse side of this COC.

RELINQUISHED BY:	DATE:TIME	RECEIVED BY:	DATE:TIME
Travis Taylor	2-17-10:1520	[illegible]	2.18.10 10:00

ACZ Laboratories, Inc.

L607C6

2773 Downhill Drive Steamboat Springs, CO 80487 (800) 334-5493

CHAIN of CUSTODY

Report to:

Name: Ben Daigneau
Company: Clear Creek Associates
E-mail: bdaigneau@clearcreekassociates.com
Address: 221 N. Court Ave Tucson, AZ 85701
Telephone: 520-622-3222

Copy of Report to:

Name: Jim Norris
Company: CCA
E-mail: jnorris@clearcreekassociates.com
Telephone: 520-622-3222

Invoice to:

Name: Ben Daigneau
Company: CCA
E-mail:
Address: 221 N. Court Ave Tucson, AZ 85701
Telephone: 520-622-3222

If sample(s) received past holding time (HT), or if insufficient HT remains to complete analysis before expiration, shall ACZ proceed with requested short HT analyses? YES [X] NO [ ]
If "NO" then ACZ will contact client for further instruction. If neither "YES" nor "NO" is indicated, ACZ will proceed with the requested analyses, even if HT is expired, and data will be qualified.

Are samples for CO DW Compliance Monitoring? YES [ ] NO [X]
If yes, please include state forms. Results will be reported to PQL.

PROJECT INFORMATION

Quote #: 504-IC
Project/PO #: 05-5038
Reporting state for compliance testing: AZ
Sampler's Name: Travis Taylor
Are any samples NRC licensable material? Yes (No)

ANALYSES REQUESTED *(attach list or use quote number)*

SAMPLE IDENTIFICATION	DATE:TIME	Matrix	# of Containers	504-IC							
FB021710	2-17-10:	GW	1	X							

Matrix: SW (Surface Water) · GW (Ground Water) · WW (Waste Water) · DW (Drinking Water) · SL (Sludge) · SO (Soil) · OL (Oil) · Other (Specify)

REMARKS

Please refer to ACZ's terms & conditions located on the reverse side of this COC.

RELINQUISHED BY:	DATE:TIME	RECEIVED BY:	DATE:TIME
Travis Taylor	2-17-10:1520	[illegible]	2-18-10 10:08

ACZ Laboratories, Inc.
2773 Downhill Drive Steamboat Springs, CO 80487 (800) 334-5493

Analytical Report

March 26, 2010

Report to:
Ben Daigneau
Clear Creek Associates
221 N. Court Ave. Suite 101
Tuscon, AZ 85701

Bill to:
Accounts Payable
Clear Creek Associates
221 N. Court Ave. Suite 101
Tuscon, AZ 85701

cc: Jim Norris

Project ID: 055038
ACZ Project ID: L80881

Ben Daigneau:

Enclosed are the analytical results for sample(s) submitted to ACZ Laboratories, Inc. (ACZ) on February 26, 2010. This project has been assigned to ACZ's project number, L80881. Please reference this number in all future inquiries.

All analyses were performed according to ACZ's Quality Assurance Plan. The enclosed results relate only to the samples received under L80881. Each section of this report has been reviewed and approved by the appropriate Laboratory Supervisor, or a qualified substitute.

Except as noted, the test results for the methods and parameters listed on ACZ's current NELAC certificate letter (#ACZ) meet all requirements of NELAC.

This report shall be used or copied only in its entirety. ACZ is not responsible for the consequences arising from the use of a partial report.

All samples and sub-samples associated with this project will be disposed of after April 26, 2010. If the samples are determined to be hazardous, additional charges apply for disposal (typically less than $10/sample). If you would like the samples to be held longer than ACZ's stated policy or to be returned, please contact your Project Manager or Customer Service Representative for further details and associated costs. ACZ retains analytical reports for five years.

If you have any questions or other needs, please contact your Project Manager.

S. Habermehl

Scott Habermehl has reviewed
and approved this report.

ACZ Laboratories, Inc.
2773 Downhill Drive Steamboat Springs, CO 80487 (800) 334-5493

Inorganic Analytical Results

Clear Creek Associates
Project ID: 055038
Sample ID: POOL

ACZ Sample ID: ***L80881-01***
Date Sampled: *02/24/10 12:39*
Date Received: *02/26/10*
Sample Matrix: *Ground Water*

Wet Chemistry

Parameter	EPA Method	Result	Qual	XQ	Units	MDL	PQL	Date	Analyst
Sulfate	M300.0 - Ion Chromatography	110			mg/L	2	8	03/10/10 19:22	aml

Arizona license number: AZ0102

Clear Creek Associates
Project ID: 055038
Sample ID: TM-15 MILLER

ACZ Sample ID: ***L80881-02***
Date Sampled: *02/24/10 13:50*
Date Received: *02/26/10*
Sample Matrix: *Ground Water*

Wet Chemistry

Parameter	EPA Method	Result	Qual	XQ	Units	MDL	PQL	Date	Analyst
Sulfate	M300.0 - Ion Chromatography	14.4			mg/L	0.5	3	03/10/10 20:04	aml

Arizona license number: AZ0102

ACZ Laboratories, Inc.
2773 Downhill Drive Steamboat Springs, CO 80487 (800) 334-5493

Inorganic Analytical Results

Clear Creek Associates
Project ID: 055038
Sample ID: TM-42

ACZ Sample ID: ***L80881-03***
Date Sampled: *02/24/10 15:17*
Date Received: *02/26/10*
Sample Matrix: *Ground Water*

Wet Chemistry

Parameter	EPA Method	Result	Qual	XQ	Units	MDL	PQL	Date	Analyst
Sulfate	M300.0 - Ion Chromatography	390			mg/L	5	30	03/11/10 17:09	aml

Arizona license number: AZ0102

Clear Creek Associates
Project ID: 055038
Sample ID: BMO-2008-04B

ACZ Sample ID: ***L80881-04***
Date Sampled: *02/24/10 17:40*
Date Received: *02/26/10*
Sample Matrix: *Ground Water*

Wet Chemistry

Parameter	EPA Method	Result	Qual	XQ	Units	MDL	PQL	Date	Analyst
Sulfate	M300.0 - Ion Chromatography	9.7			mg/L	0.5	3	03/10/10 21:08	aml

Arizona license number: AZ0102

ACZ Laboratories, Inc.
2773 Downhill Drive Steamboat Springs, CO 80487 (800) 334-5493

Inorganic Analytical Results

Clear Creek Associates
Project ID: 055038
Sample ID: ROGERS 596

ACZ Sample ID: ***L80881-05***
Date Sampled: *02/25/10 09:26*
Date Received: *02/26/10*
Sample Matrix: *Ground Water*

Wet Chemistry

Parameter	EPA Method	Result	Qual	XQ	Units	MDL	PQL	Date	Analyst
Sulfate	M300.0 - Ion Chromatography	520			mg/L	10	50	03/11/10 17:30	aml

Arizona license number: AZ0102

Clear Creek Associates
Project ID: 055038
Sample ID: BANKS 986

ACZ Sample ID: ***L80881-06***
Date Sampled: *02/25/10 10:49*
Date Received: *02/26/10*
Sample Matrix: *Ground Water*

Wet Chemistry

Parameter	EPA Method	Result	Qual	XQ	Units	MDL	PQL	Date	Analyst
Sulfate	M300.0 - Ion Chromatography	50.5			mg/L	0.5	3	03/22/10 15:50	aml

Arizona license number: AZ0102

Report Header Explanations

Batch	A distinct set of samples analyzed at a specific time
Found	Value of the QC Type of interest
Limit	Upper limit for RPD, in %.
Lower	Lower Recovery Limit, in % (except for LCSS, mg/Kg)
MDL	Method Detection Limit. Same as Minimum Reporting Limit. Allows for instrument and annual fluctuations.
PCN/SCN	A number assigned to reagents/standards to trace to the manufacturer's certificate of analysis
PQL	Practical Quantitation Limit, typically 5 times the MDL.
QC	True Value of the Control Sample or the amount added to the Spike
Rec	Amount of the true value or spike added recovered, in % (except for LCSS, mg/Kg)
RPD	Relative Percent Difference, calculation used for Duplicate QC Types
Upper	Upper Recovery Limit, in % (except for LCSS, mg/Kg)
Sample	Value of the Sample of interest

QC Sample Types

AS	Analytical Spike (Post Digestion)	LCSWD	Laboratory Control Sample - Water Duplicate
ASD	Analytical Spike (Post Digestion) Duplicate	LFB	Laboratory Fortified Blank
CCB	Continuing Calibration Blank	LFM	Laboratory Fortified Matrix
CCV	Continuing Calibration Verification standard	LFMD	Laboratory Fortified Matrix Duplicate
DUP	Sample Duplicate	LRB	Laboratory Reagent Blank
ICB	Initial Calibration Blank	MS	Matrix Spike
ICV	Initial Calibration Verification standard	MSD	Matrix Spike Duplicate
ICSAB	Inter-element Correction Standard - A plus B solutions	PBS	Prep Blank - Soil
LCSS	Laboratory Control Sample - Soil	PBW	Prep Blank - Water
LCSSD	Laboratory Control Sample - Soil Duplicate	PQV	Practical Quantitation Verification standard
LCSW	Laboratory Control Sample - Water	SDL	Serial Dilution

QC Sample Type Explanations

Blanks	Verifies that there is no or minimal contamination in the prep method or calibration procedure.
Control Samples	Verifies the accuracy of the method, including the prep procedure.
Duplicates	Verifies the precision of the instrument and/or method.
Spikes/Fortified Matrix	Determines sample matrix interferences, if any.
Standard	Verifies the validity of the calibration.

ACZ Qualifiers (Qual)

B	Analyte concentration detected at a value between MDL and PQL. The associated value is an estimated quantity.
H	Analysis exceeded method hold time. pH is a field test with an immediate hold time.
U	The material was analyzed for, but was not detected above the level of the associated value. The associated value is either the sample quantitation limit or the sample detection limit.

Method References

(1) EPA 600/4-83-020. Methods for Chemical Analysis of Water and Wastes, March 1983.
(2) EPA 600/R-93-100. Methods for the Determination of Inorganic Substances in Environmental Samples, August 1993.
(3) EPA 600/R-94-111. Methods for the Determination of Metals in Environmental Samples - Supplement I, May 1994.
(5) EPA SW-846. Test Methods for Evaluating Solid Waste, Third Edition with Update III, December 1996.
(6) Standard Methods for the Examination of Water and Wastewater, 19th edition, 1995 & 20th edition (1998).

Comments

(1) QC results calculated from raw data. Results may vary slightly if the rounded values are used in the calculations.
(2) Soil, Sludge, and Plant matrices for Inorganic analyses are reported on a dry weight basis.
(3) Animal matrices for Inorganic analyses are reported on an "as received" basis.
(4) An asterisk in the "XQ" column indicates there is an extended qualifier and/or certification qualifier associated with the result.

For a complete list of ACZ's Extended Qualifiers, please click: http://www.acz.com/public/extquallist.pdf

Clear Creek Associates
Project ID: 055038

ACZ Project ID: ***L80881***

Sulfate M300.0 - Ion Chromatography

ACZ ID	Type	Analyzed	PCN/SCN	QC	Sample	Found	Units	Rec	Lower	Upper	RPD	Limit	Qual
WG278263													
WG278263ICV	ICV	02/19/10 15:14	WI100120-1	50.2		50.11	mg/L	99.8	90	110			
WG278263ICB	ICB	02/19/10 15:35				U	mg/L		-1.5	1.5			
WG279062													
WG279062LFB	LFB	03/10/10 19:01	WI091109-1	30		30.18	mg/L	100.6	90	110			
L80881-01DUP	DUP	03/10/10 19:43			110	125.6	mg/L				13.2	20	
L80881-02AS	AS	03/10/10 20:26	WI091109-1	30	14.4	46.76	mg/L	107.9	90	110			
WG279512													
WG279512ICV	ICV	03/17/10 16:55	WI100301-1	50.2		50.26	mg/L	100.1	90	110			
WG279512ICB	ICB	03/17/10 17:17				U	mg/L		-1.5	1.5			
L80881-06AS	AS	03/22/10 16:11	WI091109-1	30	50.5	78.28	mg/L	92.6	90	110			
L80881-06DUP	DUP	03/22/10 16:32			50.5	50.61	mg/L				0.2	20	
WG279512LFB	LFB	03/23/10 1:41	WI091109-1	30		28.03	mg/L	93.4	90	110			

ACZ Laboratories, Inc.
2773 Downhill Drive Steamboat Springs, CO 80487 (800) 334-5493

Inorganic Extended Qualifier Report

Clear Creek Associates ACZ Project ID: ***L80881***

ACZ ID	WORKNUM	PARAMETER	METHOD	QUAL	DESCRIPTION

No extended qualifiers associated with this analysis

No certification qualifiers associated with this analysis

ACZ Laboratories, Inc.
2773 Downhill Drive Steamboat Springs, CO 80487 (800) 334-5493

Sample Receipt

Clear Creek Associates
055038

ACZ Project ID: L80881
Date Received: 02/26/2010 10:11
Received By: gac
Date Printed: 2/26/2010

Receipt Verification

	YES	NO	NA
1) Does this project require special handling procedures such as CLP protocol?			X
2) Are the custody seals on the cooler intact?	X		
3) Are the custody seals on the sample containers intact?			X
4) Is there a Chain of Custody or other directive shipping papers present?	X		
5) Is the Chain of Custody complete?	X		
6) Is the Chain of Custody in agreement with the samples received?	X		
7) Is there enough sample for all requested analyses?	X		
8) Are all samples within holding times for requested analyses?	X		
9) Were all sample containers received intact?	X		
10) Are the temperature blanks present?			X
11) Are the trip blanks (VOA and/or Cyanide) present?			X
12) Are samples requiring no headspace, headspace free?			X
13) Do the samples that require a Foreign Soils Permit have one?			X

Exceptions: If you answered no to any of the above questions, please describe

N/A

Contact (For any discrepancies, the client must be contacted)

N/A

Shipping Containers

Cooler Id		Temp (°C)	Rad (µR/hr)
2307		3.9	14

Client must contact ACZ Project Manager if analysis should not proceed for samples received outside of thermal preservation acceptance criteria.

Notes

ACZ Laboratories, Inc.
2773 Downhill Drive Steamboat Springs, CO 80487 (800) 334-5493

Sample Receipt

Clear Creek Associates
055038

ACZ Project ID: L80881
Date Received: 02/26/2010 10:11
Received By: gac
Date Printed: 2/26/2010

Sample Container Preservation

SAMPLE	CLIENT ID	R < 2	G < 2	BK < 2	Y< 2	YG< 2	B< 2	O < 2	T >12	N/A	RAD	ID
L80881-01	POOL									X		
L80881-02	TM-15 MILLER									X		
L80881-03	TM-42									X		
L80881-04	BMO-2008-04B									X		
L80881-05	ROGERS 596									X		
L80881-06	BANKS 986									X		

Sample Container Preservation Legend

Abbreviation	Description	Container Type	Preservative/Limits
R	Raw/Nitric	RED	pH must be < 2
B	Filtered/Sulfuric	BLUE	pH must be < 2
BK	Filtered/Nitric	BLACK	pH must be < 2
G	Filtered/Nitric	GREEN	pH must be < 2
O	Raw/Sulfuric	ORANGE	pH must be < 2
P	Raw/NaOH	PURPLE	pH must be > 12 *
T	Raw/NaOH Zinc Acetate	TAN	pH must be > 12
Y	Raw/Sulfuric	YELLOW	pH must be < 2
YG	Raw/Sulfuric	YELLOW GLASS	pH must be < 2
N/A	No preservative needed	Not applicable	
RAD	Gamma/Beta dose rate	Not applicable	must be < 250 µR/hr

* pH check performed by analyst prior to sample preparation

Sample IDs Reviewed By: gac

ACZ Laboratories, Inc. L80881

2773 Downhill Drive Steamboat Springs, CO 80487 (800) 334-5493

CHAIN of CUSTODY

Report to:

Name: Ben Daigneau
Company: Clear Creek Associates
E-mail: bdaigneau@clearcreekassociates.com
Address: 221 N. Court Ave
Tucson, AZ 85701
Telephone: 520-622-3222

Copy of Report to:

Name: Jim Norris
Company: CCA
E-mail: jnorris@clearcreekassociates.com
Telephone: 520-622-3222

Invoice to:

Name: Ben Daigneau
Company: CCA
E-mail: bdaigneau@clearcreekassociates.com
Address: 221 N. Court Ave
Tucson, AZ 85701
Telephone: 520-622-3222

If sample(s) received past holding time (HT), or if insufficient HT remains to complete analysis before expiration, shall ACZ proceed with requested short HT analyses? YES [X] NO [ ]
If "NO" then ACZ will contact client for further instruction. If neither "YES" nor "NO" is indicated, ACZ will proceed with the requested analyses, even if HT is expired, and data will be qualified.

Are samples for CO DW Compliance Monitoring? YES [ ] NO [X]
If yes, please include state forms. Results will be reported to PQL.

PROJECT INFORMATION

Quote #: 504-IC
Project/PO #: 055038
Reporting state for compliance testing: AZ
Sampler's Name: Travis Taylor
Are any samples NRC licensable material? Yes (No)

ANALYSES REQUESTED *(attach list or use quote number)*

SAMPLE IDENTIFICATION	DATE:TIME	Matrix	# of Containers	504-IC							
POOL	2-24-10:1239	GW	1	X							
TM-15 MILLER	2-24-10:1350	GW	1	X							
TM-42	2-24-10:1517	GW	1	X							
BMO-2008-04B	2-24-10:1740	GW	1	X							
ROGERS 596	2-25-10:0926	GW	1	X							
BANKS 986	2-25-10:1049	GW	1	X							

Matrix: SW (Surface Water) · GW (Ground Water) · WW (Waste Water) · DW (Drinking Water) · SL (Sludge) · SO (Soil) · OL (Oil) · Other (Specify)

REMARKS

Please refer to ACZ's terms & conditions located on the reverse side of this COC.

RELINQUISHED BY:	DATE:TIME	RECEIVED BY:	DATE:TIME
Travis Taylor	2-25-10:1140		

FRMAD050.01.15.09 White - Return with sample. Yellow - Retain for your records.

ACZ Laboratories, Inc.
2773 Downhill Drive Steamboat Springs, CO 80487 (800) 334-5493

Analytical Report

March 23, 2010

Report to:
Ben Daigneau
Clear Creek Associates
221 N. Court Ave. Suite 101
Tuscon, AZ 85701

Bill to:
Accounts Payable
Clear Creek Associates
221 N. Court Ave. Suite 101
Tuscon, AZ 85701

cc: Jim Norris

Project ID: 055038
ACZ Project ID: L80986

Ben Daigneau:

Enclosed are the analytical results for sample(s) submitted to ACZ Laboratories, Inc. (ACZ) on March 05, 2010. This project has been assigned to ACZ's project number, L80986. Please reference this number in all future inquiries.

All analyses were performed according to ACZ's Quality Assurance Plan. The enclosed results relate only to the samples received under L80986. Each section of this report has been reviewed and approved by the appropriate Laboratory Supervisor, or a qualified substitute.

Except as noted, the test results for the methods and parameters listed on ACZ's current NELAC certificate letter (#ACZ) meet all requirements of NELAC.

This report shall be used or copied only in its entirety. ACZ is not responsible for the consequences arising from the use of a partial report.

All samples and sub-samples associated with this project will be disposed of after April 23, 2010. If the samples are determined to be hazardous, additional charges apply for disposal (typically less than $10/sample). If you would like the samples to be held longer than ACZ's stated policy or to be returned, please contact your Project Manager or Customer Service Representative for further details and associated costs. ACZ retains analytical reports for five years.

If you have any questions or other needs, please contact your Project Manager.

S. Habermehl

Scott Habermehl has reviewed
and approved this report.

Clear Creek Associates
Project ID: 055038
Sample ID: BF-1

ACZ Sample ID: ***L80986-01***
Date Sampled: *03/01/10 14:05*
Date Received: *03/05/10*
Sample Matrix: *Ground Water*

Wet Chemistry

Parameter	EPA Method	Result	Qual	XQ	Units	MDL	PQL	Date	Analyst
Sulfate	M300.0 - Ion Chromatography	1260		*	mg/L	30	100	03/11/10 17:51	aml

Arizona license number: AZ0102

Clear Creek Associates
Project ID: 055038
Sample ID: BMO-2008-11G

ACZ Sample ID: ***L80986-02***
Date Sampled: *03/01/10 16:26*
Date Received: *03/05/10*
Sample Matrix: *Ground Water*

Wet Chemistry

Parameter	EPA Method	Result	Qual	XQ	Units	MDL	PQL	Date	Analyst
Sulfate	M300.0 - Ion Chromatography	13.0		*	mg/L	0.5	3	03/11/10 3:49	aml

Arizona license number: AZ0102

Clear Creek Associates
Project ID: 055038
Sample ID: DUP030210

ACZ Sample ID: ***L80986-03***
Date Sampled: *03/02/10 00:00*
Date Received: *03/05/10*
Sample Matrix: *Ground Water*

Wet Chemistry

Parameter	EPA Method	Result	Qual	XQ	Units	MDL	PQL	Date	Analyst
Sulfate	M300.0 - Ion Chromatography	45.1		*	mg/L	0.5	3	03/11/10 4:10	aml

Arizona license number: AZ0102

Clear Creek Associates
Project ID: 055038
Sample ID: EQB030210

ACZ Sample ID: ***L80986-04***
Date Sampled: *03/02/10 00:00*
Date Received: *03/05/10*
Sample Matrix: *Ground Water*

Wet Chemistry

Parameter	EPA Method	Result	Qual	XQ	Units	MDL	PQL	Date	Analyst
Sulfate	M300.0 - Ion Chromatography		U	*	mg/L	0.5	3	03/11/10 4:31	aml

Arizona license number: AZ0102

Clear Creek Associates
Project ID: 055038
Sample ID: FB030210

ACZ Sample ID: ***L80986-05***
Date Sampled: *03/02/10 00:00*
Date Received: *03/05/10*
Sample Matrix: *Ground Water*

Wet Chemistry

Parameter	EPA Method	Result	Qual	XQ	Units	MDL	PQL	Date	Analyst
Sulfate	M300.0 - Ion Chromatography		U	*	mg/L	0.5	3	03/11/10 4:52	aml

Arizona license number: AZ0102

Clear Creek Associates
Project ID: 055038
Sample ID: GL-03

ACZ Sample ID: ***L80986-06***
Date Sampled: *03/02/10 09:04*
Date Received: *03/05/10*
Sample Matrix: *Ground Water*

Wet Chemistry

Parameter	EPA Method	Result	Qual	XQ	Units	MDL	PQL	Date	Analyst
Sulfate	M300.0 - Ion Chromatography	43.4		*	mg/L	0.5	3	03/18/10 16:56	aml

Arizona license number: AZ0102

Clear Creek Associates
Project ID: 055038
Sample ID: HOBAN

ACZ Sample ID: ***L80986-07***
Date Sampled: *03/02/10 11:29*
Date Received: *03/05/10*
Sample Matrix: *Ground Water*

Wet Chemistry

Parameter	EPA Method	Result	Qual	XQ	Units	MDL	PQL	Date	Analyst
Sulfate	M300.0 - Ion Chromatography	580		*	mg/L	10	50	03/18/10 17:38	aml

Arizona license number: AZ0102

Clear Creek Associates
Project ID: 055038
Sample ID: BURKE

ACZ Sample ID: ***L80986-08***
Date Sampled: *03/02/10 12:41*
Date Received: *03/05/10*
Sample Matrix: *Ground Water*

Wet Chemistry

Parameter	EPA Method	Result	Qual	XQ	Units	MDL	PQL	Date	Analyst
Sulfate	M300.0 - Ion Chromatography	23.8		*	mg/L	0.5	3	03/18/10 18:20	aml

Arizona license number: AZ0102

Clear Creek Associates
Project ID: 055038
Sample ID: TM-07

ACZ Sample ID: ***L80986-09***
Date Sampled: *03/02/10 14:08*
Date Received: *03/05/10*
Sample Matrix: *Ground Water*

Wet Chemistry

Parameter	EPA Method	Result	Qual	XQ	Units	MDL	PQL	Date	Analyst
Sulfate	M300.0 - Ion Chromatography	124		*	mg/L	3	10	03/18/10 18:41	aml

Arizona license number: AZ0102

Clear Creek Associates
Project ID: 055038
Sample ID: TM-03

ACZ Sample ID: ***L80986-10***
Date Sampled: *03/02/10 15:23*
Date Received: *03/05/10*
Sample Matrix: *Ground Water*

Wet Chemistry

Parameter	EPA Method	Result	Qual	XQ	Units	MDL	PQL	Date	Analyst
Sulfate	M300.0 - Ion Chromatography	99		*	mg/L	3	10	03/18/10 19:02	aml

Arizona license number: AZ0102

Clear Creek Associates
Project ID: 055038
Sample ID: TM-16

ACZ Sample ID: ***L80986-11***
Date Sampled: *03/02/10 16:33*
Date Received: *03/05/10*
Sample Matrix: *Ground Water*

Wet Chemistry

Parameter	EPA Method	Result	Qual	XQ	Units	MDL	PQL	Date	Analyst
Sulfate	M300.0 - Ion Chromatography	451		*	mg/L	5	30	03/18/10 19:23	aml

Arizona license number: AZ0102

Clear Creek Associates
Project ID: 055038
Sample ID: COB-WL

ACZ Sample ID: ***L80986-12***
Date Sampled: *03/03/10 09:20*
Date Received: *03/05/10*
Sample Matrix: *Ground Water*

Wet Chemistry

Parameter	EPA Method	Result	Qual	XQ	Units	MDL	PQL	Date	Analyst
Sulfate	M300.0 - Ion Chromatography	97.1		*	mg/L	0.5	3	03/18/10 19:44	aml

Arizona license number: AZ0102

Clear Creek Associates
Project ID: 055038
Sample ID: COB-MW-2

ACZ Sample ID: ***L80986-13***
Date Sampled: *03/03/10 10:10*
Date Received: *03/05/10*
Sample Matrix: *Ground Water*

Wet Chemistry

Parameter	EPA Method	Result	Qual	XQ	Units	MDL	PQL	Date	Analyst
Sulfate	M300.0 - Ion Chromatography	33.5		*	mg/L	0.5	3	03/18/10 20:48	aml

Arizona license number: AZ0102

ACZ Laboratories, Inc.
2773 Downhill Drive Steamboat Springs, CO 80487 (800) 334-5493

Inorganic Analytical Results

Clear Creek Associates
Project ID: 055038
Sample ID: COB-MW-3

ACZ Sample ID: ***L80986-14***
Date Sampled: *03/03/10 10:50*
Date Received: *03/05/10*
Sample Matrix: *Ground Water*

Wet Chemistry

Parameter	EPA Method	Result	Qual	XQ	Units	MDL	PQL	Date	Analyst
Sulfate	M300.0 - Ion Chromatography	102		*	mg/L	3	10	03/18/10 21:09	aml

Arizona license number: AZ0102

Clear Creek Associates
Project ID: 055038
Sample ID: BMO-2008-08M

ACZ Sample ID: ***L80986-15***
Date Sampled: *03/03/10 12:20*
Date Received: *03/05/10*
Sample Matrix: *Ground Water*

Wet Chemistry

Parameter	EPA Method	Result	Qual	XQ	Units	MDL	PQL	Date	Analyst
Sulfate	M300.0 - Ion Chromatography	99.5		*	mg/L	0.5	3	03/18/10 21:30	aml

Arizona license number: AZ0102

Clear Creek Associates
Project ID: 055038
Sample ID: BMO-2008-08B

ACZ Sample ID: ***L80986-16***
Date Sampled: *03/03/10 16:52*
Date Received: *03/05/10*
Sample Matrix: *Ground Water*

Wet Chemistry

Parameter	EPA Method	Result	Qual	XQ	Units	MDL	PQL	Date	Analyst
Sulfate	M300.0 - Ion Chromatography	1320			mg/L	30	100	03/18/10 21:51	aml

Arizona license number: AZ0102

ACZ Laboratories, Inc.
2773 Downhill Drive Steamboat Springs, CO 80487 (800) 334-5493

Inorganic Analytical Results

Clear Creek Associates
Project ID: 055038
Sample ID: BMO-2008-03B

ACZ Sample ID: ***L80986-17***
Date Sampled: *03/03/10 14:16*
Date Received: *03/05/10*
Sample Matrix: *Ground Water*

Wet Chemistry

Parameter	EPA Method	Result	Qual	XQ	Units	MDL	PQL	Date	Analyst
Sulfate	M300.0 - Ion Chromatography	164			mg/L	5	30	03/18/10 22:33	aml

Arizona license number: AZ0102

Clear Creek Associates
Project ID: 055038
Sample ID: BMO-2008-09M

ACZ Sample ID: ***L80986-18***
Date Sampled: *03/04/10 09:52*
Date Received: *03/05/10*
Sample Matrix: *Ground Water*

Wet Chemistry

Parameter	EPA Method	Result	Qual	XQ	Units	MDL	PQL	Date	Analyst
Sulfate	M300.0 - Ion Chromatography	58.6			mg/L	0.5	3	03/18/10 23:15	aml

Arizona license number: AZ0102

Clear Creek Associates
Project ID: 055038
Sample ID: BMO-2008-10GL

ACZ Sample ID: ***L80986-19***
Date Sampled: *03/04/10 13:47*
Date Received: *03/05/10*
Sample Matrix: *Ground Water*

Wet Chemistry

Parameter	EPA Method	Result	Qual	XQ	Units	MDL	PQL	Date	Analyst
Sulfate	M300.0 - Ion Chromatography	1080		*	mg/L	30	100	03/18/10 23:37	aml

Arizona license number: AZ0102

Report Header Explanations

Batch	A distinct set of samples analyzed at a specific time
Found	Value of the QC Type of interest
Limit	Upper limit for RPD, in %.
Lower	Lower Recovery Limit, in % (except for LCSS, mg/Kg)
MDL	Method Detection Limit. Same as Minimum Reporting Limit. Allows for instrument and annual fluctuations.
PCN/SCN	A number assigned to reagents/standards to trace to the manufacturer's certificate of analysis
PQL	Practical Quantitation Limit, typically 5 times the MDL.
QC	True Value of the Control Sample or the amount added to the Spike
Rec	Amount of the true value or spike added recovered, in % (except for LCSS, mg/Kg)
RPD	Relative Percent Difference, calculation used for Duplicate QC Types
Upper	Upper Recovery Limit, in % (except for LCSS, mg/Kg)
Sample	Value of the Sample of interest

QC Sample Types

AS	Analytical Spike (Post Digestion)	LCSWD	Laboratory Control Sample - Water Duplicate
ASD	Analytical Spike (Post Digestion) Duplicate	LFB	Laboratory Fortified Blank
CCB	Continuing Calibration Blank	LFM	Laboratory Fortified Matrix
CCV	Continuing Calibration Verification standard	LFMD	Laboratory Fortified Matrix Duplicate
DUP	Sample Duplicate	LRB	Laboratory Reagent Blank
ICB	Initial Calibration Blank	MS	Matrix Spike
ICV	Initial Calibration Verification standard	MSD	Matrix Spike Duplicate
ICSAB	Inter-element Correction Standard - A plus B solutions	PBS	Prep Blank - Soil
LCSS	Laboratory Control Sample - Soil	PBW	Prep Blank - Water
LCSSD	Laboratory Control Sample - Soil Duplicate	PQV	Practical Quantitation Verification standard
LCSW	Laboratory Control Sample - Water	SDL	Serial Dilution

QC Sample Type Explanations

Blanks	Verifies that there is no or minimal contamination in the prep method or calibration procedure.
Control Samples	Verifies the accuracy of the method, including the prep procedure.
Duplicates	Verifies the precision of the instrument and/or method.
Spikes/Fortified Matrix	Determines sample matrix interferences, if any.
Standard	Verifies the validity of the calibration.

ACZ Qualifiers (Qual)

B	Analyte concentration detected at a value between MDL and PQL. The associated value is an estimated quantity.
H	Analysis exceeded method hold time. pH is a field test with an immediate hold time.
U	The material was analyzed for, but was not detected above the level of the associated value. The associated value is either the sample quantitation limit or the sample detection limit.

Method References

(1) EPA 600/4-83-020. Methods for Chemical Analysis of Water and Wastes, March 1983.
(2) EPA 600/R-93-100. Methods for the Determination of Inorganic Substances in Environmental Samples, August 1993.
(3) EPA 600/R-94-111. Methods for the Determination of Metals in Environmental Samples - Supplement I, May 1994.
(5) EPA SW-846. Test Methods for Evaluating Solid Waste, Third Edition with Update III, December 1996.
(6) Standard Methods for the Examination of Water and Wastewater, 19th edition, 1995 & 20th edition (1998).

Comments

(1) QC results calculated from raw data. Results may vary slightly if the rounded values are used in the calculations.
(2) Soil, Sludge, and Plant matrices for Inorganic analyses are reported on a dry weight basis.
(3) Animal matrices for Inorganic analyses are reported on an "as received" basis.
(4) An asterisk in the "XQ" column indicates there is an extended qualifier and/or certification qualifier associated with the result.

For a complete list of ACZ's Extended Qualifiers, please click: http://www.acz.com/public/extquallist.pdf

Clear Creek Associates
Project ID: 055038

ACZ Project ID: ***L80986***

Sulfate M300.0 - Ion Chromatography

ACZ ID	Type	Analyzed	PCN/SCN	QC	Sample	Found	Units	Rec	Lower	Upper	RPD	Limit	Qual
WG278263													
WG278263ICV	ICV	02/19/10 15:14	WI100120-1	50.2		50.11	mg/L	99.8	90	110			
WG278263ICB	ICB	02/19/10 15:35				U	mg/L		-1.5	1.5			
WG279062													
WG279062LFB	LFB	03/10/10 19:01	WI091109-1	30		30.18	mg/L	100.6	90	110			
L80956-03DUP	DUP	03/11/10 0:39			12.7	12.78	mg/L				0.6	20	
L80956-04AS	AS	03/11/10 1:21	WI091109-1	30	U	36.02	mg/L	120.1	90	110			M1
WG279163													
WG279163ICV	ICV	03/17/10 16:55	WI100301-1	50.2		50.26	mg/L	100.1	90	110			
WG279163ICB	ICB	03/17/10 17:17				U	mg/L		-1.5	1.5			
WG279386													
WG279386ICV	ICV	03/17/10 16:55	WI100301-1	50.2		50.26	mg/L	100.1	90	110			
WG279386ICB	ICB	03/17/10 17:17				U	mg/L		-1.5	1.5			
WG279117LFB	LFB	03/18/10 16:34	WI091109-1	30		31.19	mg/L	104	90	110			
L80986-06DUP	DUP	03/18/10 17:17			43.4	43.36	mg/L				0.1	20	
L80986-07AS	AS	03/18/10 17:59	WI091109-1	600	580	1066	mg/L	81	90	110			M2
L80986-16DUP	DUP	03/18/10 22:12			1320	1515	mg/L				13.8	20	
L80986-17AS	AS	03/18/10 22:54	WI091109-1	300	164	452.8	mg/L	96.3	90	110			

Clear Creek Associates ACZ Project ID: ***L80986***

ACZ ID	WORKNUM	PARAMETER	METHOD	QUAL	DESCRIPTION
L80986-01	WG279062	Sulfate	M300.0 - Ion Chromatography	M1	Matrix spike recovery was high, the recovery of the associated control sample (LCS or LFB) was acceptable.
L80986-02	WG279062	Sulfate	M300.0 - Ion Chromatography	M1	Matrix spike recovery was high, the recovery of the associated control sample (LCS or LFB) was acceptable.
L80986-03	WG279062	Sulfate	M300.0 - Ion Chromatography	M1	Matrix spike recovery was high, the recovery of the associated control sample (LCS or LFB) was acceptable.
L80986-04	WG279062	Sulfate	M300.0 - Ion Chromatography	M1	Matrix spike recovery was high, the recovery of the associated control sample (LCS or LFB) was acceptable.
L80986-05	WG279062	Sulfate	M300.0 - Ion Chromatography	M1	Matrix spike recovery was high, the recovery of the associated control sample (LCS or LFB) was acceptable.
L80986-06	WG279386	Sulfate	M300.0 - Ion Chromatography	M2	Matrix spike recovery was low, the recovery of the associated control sample (LCS or LFB) was acceptable.
L80986-07	WG279386	Sulfate	M300.0 - Ion Chromatography	M2	Matrix spike recovery was low, the recovery of the associated control sample (LCS or LFB) was acceptable.
L80986-08	WG279386	Sulfate	M300.0 - Ion Chromatography	M2	Matrix spike recovery was low, the recovery of the associated control sample (LCS or LFB) was acceptable.
L80986-09	WG279386	Sulfate	M300.0 - Ion Chromatography	M2	Matrix spike recovery was low, the recovery of the associated control sample (LCS or LFB) was acceptable.
L80986-10	WG279386	Sulfate	M300.0 - Ion Chromatography	M2	Matrix spike recovery was low, the recovery of the associated control sample (LCS or LFB) was acceptable.
L80986-11	WG279386	Sulfate	M300.0 - Ion Chromatography	M2	Matrix spike recovery was low, the recovery of the associated control sample (LCS or LFB) was acceptable.
L80986-12	WG279386	Sulfate	M300.0 - Ion Chromatography	M2	Matrix spike recovery was low, the recovery of the associated control sample (LCS or LFB) was acceptable.
L80986-13	WG279386	Sulfate	M300.0 - Ion Chromatography	M2	Matrix spike recovery was low, the recovery of the associated control sample (LCS or LFB) was acceptable.
L80986-14	WG279386	Sulfate	M300.0 - Ion Chromatography	M2	Matrix spike recovery was low, the recovery of the associated control sample (LCS or LFB) was acceptable.
L80986-15	WG279386	Sulfate	M300.0 - Ion Chromatography	M2	Matrix spike recovery was low, the recovery of the associated control sample (LCS or LFB) was acceptable.
L80986-19	WG279386	Sulfate	M300.0 - Ion Chromatography	DC	Sample required dilution. Non-target analyte exceeded calibration range.

No certification qualifiers associated with this analysis

ACZ Laboratories, Inc.
2773 Downhill Drive Steamboat Springs, CO 80487 (800) 334-5493

Sample Receipt

Clear Creek Associates
055038

ACZ Project ID: L80986
Date Received: 03/05/2010 10:31
Received By: gac
Date Printed: 3/5/2010

Receipt Verification

	YES	NO	NA
1) Does this project require special handling procedures such as CLP protocol?			X
2) Are the custody seals on the cooler intact?	X		
3) Are the custody seals on the sample containers intact?			X
4) Is there a Chain of Custody or other directive shipping papers present?	X		
5) Is the Chain of Custody complete?	X		
6) Is the Chain of Custody in agreement with the samples received?	X		
7) Is there enough sample for all requested analyses?	X		
8) Are all samples within holding times for requested analyses?	X		
9) Were all sample containers received intact?	X		
10) Are the temperature blanks present?			X
11) Are the trip blanks (VOA and/or Cyanide) present?			X
12) Are samples requiring no headspace, headspace free?			X
13) Do the samples that require a Foreign Soils Permit have one?			X

Exceptions: If you answered no to any of the above questions, please describe

N/A

Contact (For any discrepancies, the client must be contacted)

N/A

Shipping Containers

Cooler Id		Temp (°C)	Rad (µR/hr)
NA10380		0.1	12

Client must contact ACZ Project Manager if analysis should not proceed for samples received outside of thermal preservation acceptance criteria.

Notes

ACZ Laboratories, Inc.
2773 Downhill Drive Steamboat Springs, CO 80487 (800) 334-5493

Sample Receipt

Clear Creek Associates
055038

ACZ Project ID: L80986
Date Received: 03/05/2010 10:31
Received By: gac
Date Printed: 3/5/2010

Sample Container Preservation

SAMPLE	CLIENT ID	R < 2	G < 2	BK < 2	Y< 2	YG< 2	B< 2	O < 2	T >12	N/A	RAD	ID
L80986-01	BF-1									X		
L80986-02	BMO-2008-11G									X		
L80986-03	DUP030210									X		
L80986-04	EQB030210									X		
L80986-05	FB030210									X		
L80986-06	GL-03									X		
L80986-07	HOBAN									X		
L80986-08	BURKE									X		
L80986-09	TM-07									X		
L80986-10	TM-03									X		
L80986-11	TM-16									X		
L80986-12	COB-WL									X		
L80986-13	COB-MW-2									X		
L80986-14	COB-MW-3									X		
L80986-15	BMO-2008-08M									X		
L80986-16	BMO-2008-08B									X		
L80986-17	BMO-2008-03B									X		
L80986-18	BMO-2008-09M									X		
L80986-19	BMO-2008-10GL									X		

Sample Container Preservation Legend

Abbreviation	Description	Container Type	Preservative/Limits
R	Raw/Nitric	RED	pH must be < 2
B	Filtered/Sulfuric	BLUE	pH must be < 2
BK	Filtered/Nitric	BLACK	pH must be < 2
G	Filtered/Nitric	GREEN	pH must be < 2
O	Raw/Sulfuric	ORANGE	pH must be < 2
P	Raw/NaOH	PURPLE	pH must be > 12 *
T	Raw/NaOH Zinc Acetate	TAN	pH must be > 12
Y	Raw/Sulfuric	YELLOW	pH must be < 2
YG	Raw/Sulfuric	YELLOW GLASS	pH must be < 2
N/A	No preservative needed	Not applicable	
RAD	Gamma/Beta dose rate	Not applicable	must be < 250 µR/hr

* pH check performed by analyst prior to sample preparation

Sample IDs Reviewed By: gac

ACZ Laboratories, Inc. L80986

2773 Downhill Drive Steamboat Springs, CO 80487 (800) 334-5493

CHAIN of CUSTODY

Report to:

Name: Ben Daigneau
Company: Clear Creek Associates
E-mail: bdaigneau@clearcreekassociates.com
Address: 221 N. Court Ave. Tucson, AZ 85701
Telephone: 520-622-3222

Copy of Report to:

Name: Jim Norris
Company: CCA
E-mail: jnorris@clearcreekassociates.com
Telephone: 520-622-3222

Invoice to:

Name: Ben Daigneau
Company: CCA
E-mail:
Address: 221 N. Court Ave. Tucson, AZ 85701
Telephone: 520-622-3222

If sample(s) received past holding time (HT), or if insufficient HT remains to complete analysis before expiration, shall ACZ proceed with requested short HT analyses? YES [X] NO [ ]
If "NO" then ACZ will contact client for further instruction. If neither "YES" nor "NO" is indicated, ACZ will proceed with the requested analyses, even if HT is expired, and data will be qualified.

Are samples for CO DW Compliance Monitoring? YES [ ] NO [X]
If yes, please include state forms. Results will be reported to PQL.

PROJECT INFORMATION

Quote #: 504-IC
Project/PO #: 055038
Reporting state for compliance testing: AZ
Sampler's Name: Travis Taylor
Are any samples NRC licensable material? Yes (No)

ANALYSES REQUESTED *(attach list or use quote number)*

SAMPLE IDENTIFICATION	DATE:TIME	Matrix	# of Containers	504-IC
BF-01	3-1-10:1405	GW	1	X
BMO-2008-11G	3-1-10:1626	GW	1	X
DUP030210	3-2-10:	GW	1	X
EQB030210	3-2-10:	GW	1	X
FB030210	3-2-10:	GW	1	X
GL-03	3-2-10:0904	GW	1	X
HOBAN	3-2-10:1129	GW	1	X
BURKE	3-2-10:1241	GW	1	X
TM-07	3-2-10:1408	GW	1	X
TM-03	3-2-10:1523	GW	1	X

Matrix: SW (Surface Water) · GW (Ground Water) · WW (Waste Water) · DW (Drinking Water) · SL (Sludge) · SO (Soil) · OL (Oil) · Other (Specify)

REMARKS

Please refer to ACZ's terms & conditions located on the reverse side of this COC.

RELINQUISHED BY:	DATE:TIME	RECEIVED BY:	DATE:TIME
Travis Taylor	3-4-10:1440		
			3-5-10 10:50

FRMAD050.01.15.09 White - Return with sample. Yellow - Retain for your records.

ACZ Laboratories, Inc. L809186

2773 Downhill Drive Steamboat Springs, CO 80487 (800) 334-5493

CHAIN of CUSTODY

Report to:

Name: Ben Daigneau
Company: Clear Creek Associates
E-mail: bdaigneau@clearcreekassociates.com
Address: 221 N. Court Ave. Tucson, AZ 85701
Telephone: 520-622-3222

Copy of Report to:

Name: Jim Norris
Company: CCA
E-mail: jnorris@clearcreekassociates.com
Telephone: 520-622-3222

Invoice to:

Name: Ben Daigneau
Company: CCA
E-mail:
Address: 221 N. Court Ave. Tucson, AZ 85701
Telephone: 520-622-3222

If sample(s) received past holding time (HT), or if insufficient HT remains to complete analysis before expiration, shall ACZ proceed with requested short HT analyses? YES [X] NO [ ]
If "NO" then ACZ will contact client for further instruction. If neither "YES" nor "NO" is indicated, ACZ will proceed with the requested analyses, even if HT is expired, and data will be qualified.

Are samples for CO DW Compliance Monitoring? YES [ ] NO [X]
If yes, please include state forms. Results will be reported to PQL.

PROJECT INFORMATION

Quote #: 504-IC
Project/PO #: 055038
Reporting state for compliance testing: AZ
Sampler's Name: Travis Taylor
Are any samples NRC licensable material? Yes (No)

ANALYSES REQUESTED *(attach list or use quote number)*

SAMPLE IDENTIFICATION	DATE:TIME	Matrix	# of Containers	504-IC
TM-16	3-2-10:1633	GW	1	X
COB-WL	3-3-10:0920	GW	1	X
COB-MW-2	3-3-10:1010	GW	1	X
COB-MW-3	3-3-10:1050	GW	1	X
BMO-2008-08M	3-3-10:1220	GW	1	X
BMO-2008-08B	3-3-10:1652	GW	1	X
BMO-2008-03B	3-3-10:1416	GW	1	X
BMO-2008-09M	3-4-10:0952	GW	1	X
BMO-2008-10GL	3-4-10:1347	GW	1	X

Matrix: SW (Surface Water) · GW (Ground Water) · WW (Waste Water) · DW (Drinking Water) · SL (Sludge) · SO (Soil) · OL (Oil) · Other (Specify)

REMARKS

Please refer to ACZ's terms & conditions located on the reverse side of this COC.

RELINQUISHED BY:	DATE:TIME	RECEIVED BY:	DATE:TIME
Travis Taylor	3-4-10:1440		
			3/5/10 16:30

FRMAD050.01.15.09 White - Return with sample. Yellow - Retain for your records.

ACZ Laboratories, Inc.
2773 Downhill Drive Steamboat Springs, CO 80487 (800) 334-5493

Analytical Report

March 26, 2010

Report to:
Ben Daigneau
Clear Creek Associates
221 N. Court Ave. Suite 101
Tuscon, AZ 85701

Bill to:
Accounts Payable
Clear Creek Associates
221 N. Court Ave. Suite 101
Tuscon, AZ 85701

cc: Jim Norris

Project ID: 055038
ACZ Project ID: L81144

Ben Daigneau:

Enclosed are the analytical results for sample(s) submitted to ACZ Laboratories, Inc. (ACZ) on March 16, 2010. This project has been assigned to ACZ's project number, L81144. Please reference this number in all future inquiries.

All analyses were performed according to ACZ's Quality Assurance Plan. The enclosed results relate only to the samples received under L81144. Each section of this report has been reviewed and approved by the appropriate Laboratory Supervisor, or a qualified substitute.

Except as noted, the test results for the methods and parameters listed on ACZ's current NELAC certificate letter (#ACZ) meet all requirements of NELAC.

This report shall be used or copied only in its entirety. ACZ is not responsible for the consequences arising from the use of a partial report.

All samples and sub-samples associated with this project will be disposed of after April 26, 2010. If the samples are determined to be hazardous, additional charges apply for disposal (typically less than $10/sample). If you would like the samples to be held longer than ACZ's stated policy or to be returned, please contact your Project Manager or Customer Service Representative for further details and associated costs. ACZ retains analytical reports for five years.

If you have any questions or other needs, please contact your Project Manager.

S. Habermehl

Scott Habermehl has reviewed
and approved this report.

Clear Creek Associates
Project ID: 055038
Sample ID: PIONKE

ACZ Sample ID: ***L81144-01***
Date Sampled: *03/08/10 15:57*
Date Received: *03/16/10*
Sample Matrix: *Ground Water*

Wet Chemistry

Parameter	EPA Method	Result	Qual	XQ	Units	MDL	PQL	Date	Analyst
Sulfate	M300.0 - Ion Chromatography	406		*	mg/L	5	30	03/22/10 17:57	aml

Arizona license number: AZ0102

ACZ Laboratories, Inc.
2773 Downhill Drive Steamboat Springs, CO 80487 (800) 334-5493

Inorganic Analytical Results

Clear Creek Associates
Project ID: 055038
Sample ID: FB031010

ACZ Sample ID: ***L81144-02***
Date Sampled: *03/10/10 00:00*
Date Received: *03/16/10*
Sample Matrix: *Ground Water*

Wet Chemistry

Parameter	EPA Method	Result	Qual	XQ	Units	MDL	PQL	Date	Analyst
Sulfate	M300.0 - Ion Chromatography		U		mg/L	0.5	3	03/22/10 18:18	aml

Arizona license number: AZ0102

Clear Creek Associates
Project ID: 055038
Sample ID: EQB031010

ACZ Sample ID: ***L81144-03***
Date Sampled: *03/10/10 00:00*
Date Received: *03/16/10*
Sample Matrix: *Ground Water*

Wet Chemistry

Parameter	EPA Method	Result	Qual	XQ	Units	MDL	PQL	Date	Analyst
Sulfate	M300.0 - Ion Chromatography		U		mg/L	0.5	3	03/22/10 18:39	aml

Arizona license number: AZ0102

Clear Creek Associates
Project ID: 055038
Sample ID: DUP031010

ACZ Sample ID: ***L81144-04***
Date Sampled: *03/10/10 00:00*
Date Received: *03/16/10*
Sample Matrix: *Ground Water*

Wet Chemistry

Parameter	EPA Method	Result	Qual	XQ	Units	MDL	PQL	Date	Analyst
Sulfate	M300.0 - Ion Chromatography	21.3			mg/L	0.5	3	03/22/10 19:42	aml

Arizona license number: AZ0102

Clear Creek Associates
Project ID: 055038
Sample ID: TM-19A

ACZ Sample ID: ***L81144-05***
Date Sampled: *03/10/10 08:38*
Date Received: *03/16/10*
Sample Matrix: *Ground Water*

Wet Chemistry

Parameter	EPA Method	Result	Qual	XQ	Units	MDL	PQL	Date	Analyst
Sulfate	M300.0 - Ion Chromatography	60.6			mg/L	0.5	3	03/22/10 20:03	aml

Arizona license number: AZ0102

Clear Creek Associates
Project ID: 055038
Sample ID: TM-02A

ACZ Sample ID: ***L81144-06***
Date Sampled: *03/10/10 11:51*
Date Received: *03/16/10*
Sample Matrix: *Ground Water*

Wet Chemistry

Parameter	EPA Method	Result	Qual	XQ	Units	MDL	PQL	Date	Analyst
Sulfate	M300.0 - Ion Chromatography	21.4			mg/L	0.5	3	03/22/10 20:24	aml

Arizona license number: AZ0102

Clear Creek Associates
Project ID: 055038
Sample ID: BMO-2008-10GU

ACZ Sample ID: ***L81144-07***
Date Sampled: *03/10/10 15:44*
Date Received: *03/16/10*
Sample Matrix: *Ground Water*

Wet Chemistry

Parameter	EPA Method	Result	Qual	XQ	Units	MDL	PQL	Date	Analyst
Sulfate	M300.0 - Ion Chromatography	1700		*	mg/L	50	300	03/22/10 20:45	aml

Arizona license number: AZ0102

Report Header Explanations

Batch	A distinct set of samples analyzed at a specific time
Found	Value of the QC Type of interest
Limit	Upper limit for RPD, in %.
Lower	Lower Recovery Limit, in % (except for LCSS, mg/Kg)
MDL	Method Detection Limit. Same as Minimum Reporting Limit. Allows for instrument and annual fluctuations.
PCN/SCN	A number assigned to reagents/standards to trace to the manufacturer's certificate of analysis
PQL	Practical Quantitation Limit, typically 5 times the MDL.
QC	True Value of the Control Sample or the amount added to the Spike
Rec	Amount of the true value or spike added recovered, in % (except for LCSS, mg/Kg)
RPD	Relative Percent Difference, calculation used for Duplicate QC Types
Upper	Upper Recovery Limit, in % (except for LCSS, mg/Kg)
Sample	Value of the Sample of interest

QC Sample Types

AS	Analytical Spike (Post Digestion)	LCSWD	Laboratory Control Sample - Water Duplicate
ASD	Analytical Spike (Post Digestion) Duplicate	LFB	Laboratory Fortified Blank
CCB	Continuing Calibration Blank	LFM	Laboratory Fortified Matrix
CCV	Continuing Calibration Verification standard	LFMD	Laboratory Fortified Matrix Duplicate
DUP	Sample Duplicate	LRB	Laboratory Reagent Blank
ICB	Initial Calibration Blank	MS	Matrix Spike
ICV	Initial Calibration Verification standard	MSD	Matrix Spike Duplicate
ICSAB	Inter-element Correction Standard - A plus B solutions	PBS	Prep Blank - Soil
LCSS	Laboratory Control Sample - Soil	PBW	Prep Blank - Water
LCSSD	Laboratory Control Sample - Soil Duplicate	PQV	Practical Quantitation Verification standard
LCSW	Laboratory Control Sample - Water	SDL	Serial Dilution

QC Sample Type Explanations

Blanks	Verifies that there is no or minimal contamination in the prep method or calibration procedure.
Control Samples	Verifies the accuracy of the method, including the prep procedure.
Duplicates	Verifies the precision of the instrument and/or method.
Spikes/Fortified Matrix	Determines sample matrix interferences, if any.
Standard	Verifies the validity of the calibration.

ACZ Qualifiers (Qual)

B	Analyte concentration detected at a value between MDL and PQL. The associated value is an estimated quantity.
H	Analysis exceeded method hold time. pH is a field test with an immediate hold time.
U	The material was analyzed for, but was not detected above the level of the associated value. The associated value is either the sample quantitation limit or the sample detection limit.

Method References

(1) EPA 600/4-83-020. Methods for Chemical Analysis of Water and Wastes, March 1983.

(2) EPA 600/R-93-100. Methods for the Determination of Inorganic Substances in Environmental Samples, August 1993.

(3) EPA 600/R-94-111. Methods for the Determination of Metals in Environmental Samples - Supplement I, May 1994.

(5) EPA SW-846. Test Methods for Evaluating Solid Waste, Third Edition with Update III, December 1996.

(6) Standard Methods for the Examination of Water and Wastewater, 19th edition, 1995 & 20th edition (1998).

Comments

(1) QC results calculated from raw data. Results may vary slightly if the rounded values are used in the calculations.

(2) Soil, Sludge, and Plant matrices for Inorganic analyses are reported on a dry weight basis.

(3) Animal matrices for Inorganic analyses are reported on an "as received" basis.

(4) An asterisk in the "XQ" column indicates there is an extended qualifier and/or certification qualifier associated with the result.

For a complete list of ACZ's Extended Qualifiers, please click: http://www.acz.com/public/extquallist.pdf

Clear Creek Associates
Project ID: 055038

ACZ Project ID: ***L81144***

Sulfate M300.0 - Ion Chromatography

ACZ ID	Type	Analyzed	PCN/SCN	QC	Sample	Found	Units	Rec	Lower	Upper	RPD	Limit	Qual
WG279512													
WG279512ICV	ICV	03/17/10 16:55	WI100301-1	50.2		50.26	mg/L	100.1	90	110			
WG279512ICB	ICB	03/17/10 17:17				U	mg/L		-1.5	1.5			
L80881-06AS	AS	03/22/10 16:11	WI091109-1	30	50.5	78.28	mg/L	92.6	90	110			
L80881-06DUP	DUP	03/22/10 16:32			50.5	50.61	mg/L				0.2	20	
L81144-07AS	AS	03/22/10 21:06	WI091109-1	3000	1700	4153	mg/L	81.8	90	110			M2
L81144-07DUP	DUP	03/22/10 21:28			1700	1578	mg/L				7.4	20	
WG279512LFB	LFB	03/23/10 1:41	WI091109-1	30		28.03	mg/L	93.4	90	110			

Clear Creek Associates ACZ Project ID: ***L81144***

ACZ ID	WORKNUM	PARAMETER	METHOD	QUAL	DESCRIPTION
L81144-01	WG279512	Sulfate	M300.0 - Ion Chromatography	D1	Sample required dilution due to matrix.
L81144-07	WG279512	Sulfate	M300.0 - Ion Chromatography	DD	Sample required dilution due to matrix color or odor.
			M300.0 - Ion Chromatography	M2	Matrix spike recovery was low, the recovery of the associated control sample (LCS or LFB) was acceptable.

No certification qualifiers associated with this analysis

ACZ Laboratories, Inc.
2773 Downhill Drive Steamboat Springs, CO 80487 (800) 334-5493

Sample Receipt

Clear Creek Associates
055038

ACZ Project ID: L81144
Date Received: 03/16/2010 14:05
Received By: gac
Date Printed: 3/16/2010

Receipt Verification

	YES	NO	NA
1) Does this project require special handling procedures such as CLP protocol?			X
2) Are the custody seals on the cooler intact?			X
3) Are the custody seals on the sample containers intact?			X
4) Is there a Chain of Custody or other directive shipping papers present?	X		
5) Is the Chain of Custody complete?	X		
6) Is the Chain of Custody in agreement with the samples received?	X		
7) Is there enough sample for all requested analyses?	X		
8) Are all samples within holding times for requested analyses?	X		
9) Were all sample containers received intact?	X		
10) Are the temperature blanks present?			X
11) Are the trip blanks (VOA and/or Cyanide) present?			X
12) Are samples requiring no headspace, headspace free?			X
13) Do the samples that require a Foreign Soils Permit have one?			X

Exceptions: If you answered no to any of the above questions, please describe

N/A

Contact (For any discrepancies, the client must be contacted)

N/A

Shipping Containers

Cooler Id		Temp (°C)	Rad (µR/hr)
NA10454		1.7	13

Client must contact ACZ Project Manager if analysis should not proceed for samples received outside of thermal preservation acceptance criteria.

Notes

ACZ Laboratories, Inc.
2773 Downhill Drive Steamboat Springs, CO 80487 (800) 334-5493

Sample Receipt

Clear Creek Associates
055038

ACZ Project ID: L81144
Date Received: 03/16/2010 14:05
Received By: gac
Date Printed: 3/16/2010

Sample Container Preservation

SAMPLE	CLIENT ID	R < 2	G < 2	BK < 2	Y< 2	YG< 2	B< 2	O < 2	T >12	N/A	RAD	ID
L81144-01	PIONKE									X		
L81144-02	FB031010									X		
L81144-03	EQB031010									X		
L81144-04	DUP031010									X		
L81144-05	TM-19A									X		
L81144-06	TM-02A									X		
L81144-07	BMO-2008-10GU									X		

Sample Container Preservation Legend

Abbreviation	Description	Container Type	Preservative/Limits
R	Raw/Nitric	RED	pH must be < 2
B	Filtered/Sulfuric	BLUE	pH must be < 2
BK	Filtered/Nitric	BLACK	pH must be < 2
G	Filtered/Nitric	GREEN	pH must be < 2
O	Raw/Sulfuric	ORANGE	pH must be < 2
P	Raw/NaOH	PURPLE	pH must be > 12 *
T	Raw/NaOH Zinc Acetate	TAN	pH must be > 12
Y	Raw/Sulfuric	YELLOW	pH must be < 2
YG	Raw/Sulfuric	YELLOW GLASS	pH must be < 2
N/A	No preservative needed	Not applicable	
RAD	Gamma/Beta dose rate	Not applicable	must be < 250 µR/hr

* pH check performed by analyst prior to sample preparation

Sample IDs Reviewed By: gac

ACZ Laboratories, Inc. L81144

2773 Downhill Drive Steamboat Springs, CO 80487 (800) 334-5493

CHAIN of CUSTODY

Report to:

Name: Ben Daigneau
Company: Clear Creek Associates
E-mail: bdaigneau@clearcreekassociates.com
Address: 221 N. Court Ave. Tucson, AZ 85701
Telephone: 520-622-3222

Copy of Report to:

Name: Jim Norris
Company: CCA
E-mail: jnorris@clearcreekassociates.com
Telephone: 520-622-3222

Invoice to:

Name: Ben Daigneau
Company: CCA
E-mail: bdaigneau@clearcreekassociates.com
Address: 221 N. Court Ave. Tucson, AZ 85701
Telephone: 520-622-3222

If sample(s) received past holding time (HT), or if insufficient HT remains to complete analysis before expiration, shall ACZ proceed with requested short HT analyses? YES [X] NO [ ]
If "NO" then ACZ will contact client for further instruction. If neither "YES" nor "NO" is indicated, ACZ will proceed with the requested analyses, even if HT is expired, and data will be qualified.

Are samples for CO DW Compliance Monitoring? YES [ ] NO [X]
If yes, please include state forms. Results will be reported to PQL.

PROJECT INFORMATION

Quote #: 504-IC
Project/PO #: 055038
Reporting state for compliance testing: AZ
Sampler's Name: Travis Taylor
Are any samples NRC licensable material? Yes (No)

ANALYSES REQUESTED *(attach list or use quote number)*

SAMPLE IDENTIFICATION	DATE:TIME	Matrix	# of Containers	504-IC
PTONRE	3-8-10:1557	GW	1	X
EB031010	3-10-10:	GW	1	X
EQBD31010	3-10-10:	GW	1	X
DUP031010	3-10-10:	GW	1	X
TM-19A	3-10-10: 0838	GW	1	X
TM-02A	3-10-10: 1151	GW	1	X
BMO-2008-10GW	3-10-10: 1544	GW	1	X

Matrix: SW (Surface Water) · GW (Ground Water) · WW (Waste Water) · DW (Drinking Water) · SL (Sludge) · SO (Soil) · OL (Oil) · Other (Specify)

REMARKS

Please refer to ACZ's terms & conditions located on the reverse side of this COC.

RELINQUISHED BY:	DATE:TIME	RECEIVED BY:	DATE:TIME
~~Travis Taylor~~ TT	~~3-10-10:~~ TT	LEO	3/16/10 14:00
	3-11-10		

APPENDIX C

GROUNDWATER SAMPLING FORMS

Groundwater Sampling Form

Project No:	055038	Client:	Freeport Copper Queen Branch
Task No:	1.0	Date:	1-27-10
Well ID:	ANDERSON	Weather:	Cloudy, cold, rain
ADWR No:		Sampler:	Travis Taylor

WELL DATA

Well Depth (ft bls):	236'
Casing Diameter (in):	6"
Static Water Level (ft bmp):	147.31'
Casing Volume (gals):	131
3 Casing Volumes (gals):	393

Casing Capacity

Nominal Size (inches)	Gallons per Linear Foot
2	0.16
4	0.65
5	1.02
6	1.47
8	2.61
10	4.08

Casing Volume = gallons/foot * water column (feet)

FIELD SAMPLING DATA

Time	Elapsed Time (min)	Discharge Rate (gpm)	Total Discharge (gallons)	pH (SU)	Temp (°C)	Specific Conductance (µS/cm)	Comments
1021							
1028	7	10	70	7.83	18.9	1442	
1041	20	10	200	8.16	17.8	1386	
1051	30	10	300	8.12	19.5	1417	
1101	40	10	400	7.93	20.1	1449	

SAMPLE INFORMATION

Sample ID	Time	Container Type	Volume	No. of Containers	Analysis Method	Preservative	Comments
ANDERSON	1107						

Additional Comments:

CLEAR CREEK ASSOCIATES

Groundwater Sampling Form

Project No:	055038	Client:	Freeport Copper Queen Branch
Task No:	1.0	Date:	2-3-10
Well ID:	AWC-02	Weather:	rain, cold
ADWR No:		Sampler:	Travis Taylor

WELL DATA

Well Depth (ft bls):	330'
Casing Diameter (in):	
Static Water Level (ft bmp):	
Casing Volume (gals):	
3 Casing Volumes (gals):	

Casing Capacity

Nominal Size (inches)	Gallons per Linear Foot
2	0.16
4	0.65
5	1.02
6	1.47
8	2.61
10	4.08

Casing Volume = gallons/foot * water column (feet)

FIELD SAMPLING DATA

Time	Elapsed Time (min)	Discharge Rate (gpm)	Total Discharge (gallons)	pH (SU)	Temp (°C)	Specific Conductance (µS/cm)	Comments
0915							
0956	41	120	4920	7.40	19.1	490	

SAMPLE INFORMATION

Sample ID	Time	Container Type	Volume	No. of Containers	Analysis Method	Preservative	Comments
AWC-02	1000						

Additional Comments:

CLEAR CREEK ASSOCIATES

Groundwater Sampling Form

Project No:	055038	Client:	Freeport Copper Queen Branch
Task No:	1.0	Date:	2-3-10
Well ID:	AWC-03	Weather:	rain, cold
ADWR No:		Sampler:	Travis Taylor

WELL DATA

Well Depth (ft bls):	269'
Casing Diameter (in):	
Static Water Level (ft bmp):	
Casing Volume (gals):	
3 Casing Volumes (gals):	

Casing Capacity

Nominal Size (inches)	Gallons per Linear Foot
2	0.16
4	0.65
5	1.02
6	1.47
8	2.61
10	4.08

Casing Volume = gallons/foot * water column (feet)

FIELD SAMPLING DATA

Time	Elapsed Time (min)	Discharge Rate (gpm)	Total Discharge (gallons)	pH (SU)	Temp (°C)	Specific Conductance (µS/cm)	Comments
0918							
0920	2	780	1560	7.42	19.3	492	
0925	7	780	5460	7.57	19.6	461	
0930	12	780	9360	7.44	19.7	449	

SAMPLE INFORMATION

Sample ID	Time	Container Type	Volume	No. of Containers	Analysis Method	Preservative	Comments
AWC-03	0935						

Additional Comments:

CLEAR CREEK ASSOCIATES

Groundwater Sampling Form

Project No:	055038	Client:	Freeport Copper Queen Branch
Task No:	1.0	Date:	2-3-10
Well ID:	AWC-04	Weather:	rain, cold
ADWR No:		Sampler:	Travis Taylor

WELL DATA

Well Depth (ft bls):	250'
Casing Diameter (in):	
Static Water Level (ft bmp):	
Casing Volume (gals):	
3 Casing Volumes (gals):	

Casing Capacity

Nominal Size (inches)	Gallons per Linear Foot
2	0.16
4	0.65
5	1.02
6	1.47
8	2.61
10	4.08

Casing Volume = gallons/foot * water column (feet)

FIELD SAMPLING DATA

Time	Elapsed Time (min)	Discharge Rate (gpm)	Total Discharge (gallons)	pH (SU)	Temp (°C)	Specific Conductance (µS/cm)	Comments
1012							
1019	7	800	5600	7.11	19.3	611	
1022	10	800	8000	7.26	19.9	600	
1025	13	800	10400	7.22	19.9	598	

SAMPLE INFORMATION

Sample ID	Time	Container Type	Volume	No. of Containers	Analysis Method	Preservative	Comments
AWC-04	1027						

Additional Comments:

CLEAR CREEK ASSOCIATES

Groundwater Sampling Form

Project No:	055038	Client:	Freeport Copper Queen Branch
Task No:	1.0	Date:	2-3-10
Well ID:	AWC-05	Weather:	rain, cold
ADWR No:		Sampler:	Travis Taylor

WELL DATA

Well Depth (ft bls):	1160'
Casing Diameter (in):	
Static Water Level (ft bmp):	
Casing Volume (gals):	
3 Casing Volumes (gals):	

Casing Capacity

Nominal Size (inches)	Gallons per Linear Foot
2	0.16
4	0.65
5	1.02
6	1.47
8	2.61
10	4.08

Casing Volume = gallons/foot * water column (feet)

FIELD SAMPLING DATA

Time	Elapsed Time (min)	Discharge Rate (gpm)	Total Discharge (gallons)	pH (SU)	Temp (°C)	Specific Conductance (µS/cm)	Comments
0840							
0846	6	560	3360	7.44	17.6	425	
0851	11	560	6160	7.40	17.6	425	
0856	16	560	8960	7.35	19.3	438	

SAMPLE INFORMATION

Sample ID	Time	Container Type	Volume	No. of Containers	Analysis Method	Preservative	Comments
AWC-05	0906						

Additional Comments:

CLEAR CREEK ASSOCIATES

Groundwater Sampling Form

Project No:	055038	Client:	Freeport Copper Queen Branch
Task No:	1.0	Date:	2-25-10
Well ID:	BANKS 986	Weather:	Sunny, cool
ADWR No:		Sampler:	Travis Taylor

WELL DATA

Well Depth (ft bls):	435'
Casing Diameter (in):	6"
Static Water Level (ft bmp):	N/A
Casing Volume (gals):	N/A
3 Casing Volumes (gals):	N/A

Casing Capacity

Nominal Size (inches)	Gallons per Linear Foot
2	0.16
4	0.65
5	1.02
6	1.47
8	2.61
10	4.08

Casing Volume = gallons/foot * water column (feet)

FIELD SAMPLING DATA

Time	Elapsed Time (min)	Discharge Rate (gpm)	Total Discharge (gallons)	pH (SU)	Temp (°C)	Specific Conductance (µS/cm)	Comments
1012							
1017	5	8	40	7.51	20.1	1051	
1023	11	8	88	7.59	20.2	1044	
1029	17	8	136	7.60	20.5	1035	
1035	23	8	184	7.59	20.7	1026	
1040	28	8	224	7.56	21.0	1015	
1045	33	8	264	7.56	21.1	1020	

SAMPLE INFORMATION

Sample ID	Time	Container Type	Volume	No. of Containers	Analysis Method	Preservative	Comments
BANKS 986	1049						

Additional Comments:

CLEAR CREEK ASSOCI.

Groundwater Sampling Form

Project No:	055038	Client:	Freeport Copper Queen Branch
Task No:	1.0	Date:	2-25-10
Well ID:	BANKS 987	Weather:	Sunny, cool
ADWR No:		Sampler:	Travis Taylor

WELL DATA

Well Depth (ft bls):	339'
Casing Diameter (in):	
Static Water Level (ft bmp):	216.98'
Casing Volume (gals):	
3 Casing Volumes (gals):	

Casing Capacity

Nominal Size (inches)	Gallons per Linear Foot
2	0.16
4	0.65
5	1.02
6	1.47
8	2.61
10	4.08

Casing Volume = gallons/foot * water column (feet)

FIELD SAMPLING DATA

Time	Elapsed Time (min)	Discharge Rate (gpm)	Total Discharge (gallons)	pH (SU)	Temp (°C)	Specific Conductance (µS/cm)	Comments

SAMPLE INFORMATION

Sample ID	Time	Container Type	Volume	No. of Containers	Analysis Method	Preservative	Comments

Additional Comments: * WL only

CLEAR CREEK ASSOCIATES

Groundwater Sampling Form

Project No:	055038	Client:	Freeport Copper Queen Branch
Task No:	1.0	Date:	3-1-10
Well ID:	BF-01	Weather:	windy, cloudy, cool
ADWR No:		Sampler:	Travis Taylor

WELL DATA

Well Depth (ft bls):	400'
Casing Diameter (in):	4"
Static Water Level (ft bmp):	348.84'
Casing Volume (gals):	34
3 Casing Volumes (gals):	102

Casing Capacity

Nominal Size (inches)	Gallons per Linear Foot
2	0.16
4	0.65
5	1.02
6	1.47
8	2.61
10	4.08

Casing Volume = gallons/foot * water column (feet)

FIELD SAMPLING DATA

Time	Elapsed Time (min)	Discharge Rate (gpm)	Total Discharge (gallons)	pH (SU)	Temp (°C)	Specific Conductance (µS/cm)	Comments
1318							
1320	2	7	14	6.27	21.3	2894	
1323	5	7	35	6.32	21.5	2940	
1324	—	—	—	—	—	—	Well dry
1346	—	—	—	—	—	—	Pump on
1347	6	7	42	6.34	21.1	2945	
1347	—	—	—	—	—	—	Well dry

SAMPLE INFORMATION

Sample ID	Time	Container Type	Volume	No. of Containers	Analysis Method	Preservative	Comments
BF-01	1405						

Additional Comments:

CLEAR CREEK ASSOCIATES

Groundwater Sampling Form

Project No:	055038	Client:	Freeport Copper Queen Branch
Task No:	1.0	Date:	1-20-10
Well ID:	BIMA	Weather:	Windy, cold
ADWR No:		Sampler:	Travis Taylor

WELL DATA

Well Depth (ft bls):	465'
Casing Diameter (in):	4"
Static Water Level (ft bmp):	
Casing Volume (gals):	
3 Casing Volumes (gals):	

Casing Capacity

Nominal Size (inches)	Gallons per Linear Foot
2	0.16
4	0.65
5	1.02
6	1.47
8	2.61
10	4.08

Casing Volume = gallons/foot * water column (feet)

FIELD SAMPLING DATA

Time	Elapsed Time (min)	Discharge Rate (gpm)	Total Discharge (gallons)	pH (SU)	Temp (°C)	Specific Conductance (µS/cm)	Comments
1331							
1342	11	12	132	6.73	13.7		
1354	23	12	276	6.81	15.1		
1359	28	12	336	6.88	17.0		

SAMPLE INFORMATION

Sample ID	Time	Container Type	Volume	No. of Containers	Analysis Method	Preservative	Comments
BIMA	1406						

Additional Comments: * unable to get SC readings because of problems w/ probe.

Groundwater Sampling Form

Project No:	055038	Client:	Freeport Copper Queen Branch
Task No:		Date:	2-17-10
Well ID:	BMO-2008-01G	Weather:	Sunny, cold
ADWR No:		Sampler:	Travis Taylor

WELL DATA

Well Depth (ft bls):	310'
Casing Diameter (in):	5"
Static Water Level (ft bmp):	64.51'
Casing Volume (gals):	251
3 Casing Volumes (gals):	753

Casing Capacity

Nominal Size (inches)	Gallons per Linear Foot
2	0.16
4	0.65
5	1.02
6	1.47
8	2.61
10	4.08

Casing Volume = gallons/foot * water column (feet)

FIELD SAMPLING DATA

Time	Elapsed Time (min)	Discharge Rate (gpm)	Total Discharge (gallons)	pH (SU)	Temp (°C)	Specific Conductance (µS/cm)	Comments
0742							
0750	8	8	64	7.02	20.5	969	
0810	28	8	224	7.18	19.6	887	
08:28	46	8	368	7.23	20.3	905.3	
08:50	68	8	544	7.34	20.0	902.1	
09:10	88	8	704	7.37	20.6	900.1	
09:20	98	8	784	7.36	20.5	899.3	

SAMPLE INFORMATION

Sample ID	Time	Container Type	Volume	No. of Containers	Analysis Method	Preservative	Comments
BMO-2008-1G	09:20	250mL poly	250mL	1	504-IC	Ø	

Additional Comments: Filtered through 0.45µm filter

CLEAR CREEK ASSOCIATES

Groundwater Sampling Form

Project No:	055038	Client:	Freeport Copper Queen Branch
Task No:	1.0	Date:	3-3-10
Well ID:	BMO-2008-03B	Weather:	Sunny, cool
ADWR No:		Sampler:	Travis Taylor

WELL DATA

Well Depth (ft bls):	260'
Casing Diameter (in):	5"
Static Water Level (ft bmp):	140.03'
Casing Volume (gals):	123
3 Casing Volumes (gals):	369

Casing Capacity	
Nominal Size (inches)	Gallons per Linear Foot
2	0.16
4	0.65
5	1.02
6	1.47
8	2.61
10	4.08

Casing Volume = gallons/foot * water column (feet)

FIELD SAMPLING DATA

Time	Elapsed Time (min)	Discharge Rate (gpm)	Total Discharge (gallons)	pH (SU)	Temp (°C)	Specific Conductance (µS/cm)	Comments
1400							
1404	4	30	120	7.35	22.1	671	
1408	8	30	240	7.40	21.4	688	
1413	13	30	390	7.38	21.4	695	

SAMPLE INFORMATION

Sample ID	Time	Container Type	Volume	No. of Containers	Analysis Method	Preservative	Comments
BMO-2008-03B	1416						

Additional Comments:

CLEAR CREEK ASSOCIATES

Groundwater Sampling Form

Project No:	055038	Client:	Freeport Copper Queen Branch
Task No:		Date:	2-24-10
Well ID:	BMO-2008-A/B	Weather:	sunny, cool
ADWR No:		Sampler:	Travis Taylor

WELL DATA

Well Depth (ft bls):	610'
Casing Diameter (in):	5"
Static Water Level (ft bmp):	131.82'
Casing Volume (gals):	488
3 Casing Volumes (gals):	1464

Casing Capacity

Nominal Size (inches)	Gallons per Linear Foot
2	0.16
4	0.65
5	1.02
6	1.47
8	2.61
10	4.08

Casing Volume = gallons/foot * water column (feet)

FIELD SAMPLING DATA

Time	Elapsed Time (min)	Discharge Rate (gpm)	Total Discharge (gallons)	pH (SU)	Temp (°C)	Specific Conductance (µS/cm)	Comments
1604							
1612	8	16	128	7.82	22.0	297	
1632	28	16	448	7.88	22.4	353	
1652	48	16	768	7.56	22.3	357	
1712	68	16	1088	7.53	22.5	359	
1736	92	16	1472	7.48	21.8	362	

SAMPLE INFORMATION

Sample ID	Time	Container Type	Volume	No. of Containers	Analysis Method	Preservative	Comments
BMO-2008-A/B	1740						

Additional Comments:

CLEAR CREEK ASSOCIATES

Groundwater Sampling Form

Project No:	055038	Client:	Freeport Copper Queen Branch
Task No:	1.0	Date:	2-15-10
Well ID:	BMO-2008-05B	Weather:	Sunny, windy, cod
ADWR No:		Sampler:	Travis Taylor

WELL DATA

Well Depth (ft bls):	285'
Casing Diameter (in):	5"
Static Water Level (ft bmp):	145.42'
Casing Volume (gals):	143
3 Casing Volumes (gals):	429

Casing Capacity

Nominal Size (inches)	Gallons per Linear Foot
2	0.16
4	0.65
5	1.02
6	1.47
8	2.61
10	4.08

Casing Volume = gallons/foot * water column (feet)

FIELD SAMPLING DATA

Time	Elapsed Time (min)	Discharge Rate (gpm)	Total Discharge (gallons)	pH (SU)	Temp (°C)	Specific Conductance (µS/cm)	Comments
1618							
1622	4	28	112	7.19	22.5	721	
1626	8	28	224	7.24	21.9	730	
1630	12	28	336	7.25	21.9	729	
1634	16	28	448	7.22	21.7	720	

SAMPLE INFORMATION

Sample ID	Time	Container Type	Volume	No. of Containers	Analysis Method	Preservative	Comments
BMO-2008-05B	1637						

Additional Comments:

CLEAR CREEK ASSOCIATES

Groundwater Sampling Form

Project No:	055038	Client:	Freeport Copper Queen Branch
Task No:	1.0	Date:	2-15-10
Well ID:	BMO-2008-05M	Weather:	sunny, windy, cool
ADWR No:		Sampler:	Travis Taylor

WELL DATA

Well Depth (ft bls):	450'
Casing Diameter (in):	5"
Static Water Level (ft bmp):	147.07'
Casing Volume (gals):	309
3 Casing Volumes (gals):	927

Casing Capacity

Nominal Size (inches)	Gallons per Linear Foot
2	0.16
4	0.65
5	1.02
6	1.47
8	2.61
10	4.08

Casing Volume = gallons/foot * water column (feet)

FIELD SAMPLING DATA

Time	Elapsed Time (min)	Discharge Rate (gpm)	Total Discharge (gallons)	pH (SU)	Temp (°C)	Specific Conductance (µS/cm)	Comments
1409							
1419	5	11	55	7.23	22.4	583	
1434	25	11	275	7.32	22.8	580	
1454	45	11	495	7.28	22.9	580	
1514	65	11	715	7.27	22.6	579	
1534	85	11	935	7.31	22.5	581	

SAMPLE INFORMATION

Sample ID	Time	Container Type	Volume	No. of Containers	Analysis Method	Preservative	Comments
BMO-2008-05M	1538						

Additional Comments:

CLEAR CREEK ASSOCIATES

Groundwater Sampling Form

Project No:	055038	Client:	Freeport Copper Queen Branch
Task No:	1.0	Date:	2-15-10
Well ID:	BMO-2008-06B	Weather:	sunny, windy, cool
ADWR No:		Sampler:	Travis Taylor

WELL DATA

Well Depth (ft bls):	265'
Casing Diameter (in):	5"
Static Water Level (ft bmp):	190.82'
Casing Volume (gals):	76
3 Casing Volumes (gals):	228

Casing Capacity

Nominal Size (inches)	Gallons per Linear Foot
2	0.16
4	0.65
5	1.02
6	1.47
8	2.61
10	4.08

Casing Volume = gallons/foot * water column (feet)

FIELD SAMPLING DATA

Time	Elapsed Time (min)	Discharge Rate (gpm)	Total Discharge (gallons)	pH (SU)	Temp (°C)	Specific Conductance (µS/cm)	Comments
1233							
1240	7	5	35	7.25	21.1	366	
1250	17	5	85	7.45	21.1	398	
1300	27	5	135	7.45	21.2	435	
1310	37	5	185	7.42	21.1	437	
1319	46	5	230	7.53	21.2	391	

SAMPLE INFORMATION

Sample ID	Time	Container Type	Volume	No. of Containers	Analysis Method	Preservative	Comments
BMO-2008-06B	1323						

Additional Comments:

CLEAR CREEK ASSOCIATES

Groundwater Sampling Form

Project No:	055038	Client:	Freeport Copper Queen Branch
Task No:	1.0	Date:	2-15-10
Well ID:	BMO-2008-16M	Weather:	Sunny, windy, cool
ADWR No:		Sampler:	Travis Taylor

WELL DATA

Well Depth (ft bls):	450'
Casing Diameter (in):	5"
Static Water Level (ft bmp):	191.78'
Casing Volume (gals):	264
3 Casing Volumes (gals):	792

Casing Capacity

Nominal Size (inches)	Gallons per Linear Foot
2	0.16
4	0.65
5	1.02
6	1.47
8	2.61
10	4.08

Casing Volume = gallons/foot * water column (feet)

FIELD SAMPLING DATA

Time	Elapsed Time (min)	Discharge Rate (gpm)	Total Discharge (gallons)	pH (SU)	Temp (°C)	Specific Conductance (µS/cm)	Comments
1123					20.7		
1132	9	14	126	7.33	~~7.33~~	721	
1151	28	14	392	7.16	20.7	729	
1211	48	14	672	7.25	21.0	726	
1220	57	14	798	7.29	20.8	733	

SAMPLE INFORMATION

Sample ID	Time	Container Type	Volume	No. of Containers	Analysis Method	Preservative	Comments
BMO-2008-16M	1223						

Additional Comments:

CLEAR CREEK ASSOCIATES

Groundwater Sampling Form

Project No:	055038	Client:	Freeport Copper Queen Branch
Task No:	1.0	Date:	2-17-10
Well ID:	BMO-2008-07M	Weather:	Sunny, cool
ADWR No:		Sampler:	Travis Taylor

WELL DATA

Well Depth (ft bls):	670'
Casing Diameter (in):	5"
Static Water Level (ft bmp):	239.98'
Casing Volume (gals):	439
3 Casing Volumes (gals):	1317

Casing Capacity

Nominal Size (inches)	Gallons per Linear Foot
2	0.16
4	0.65
5	1.02
6	1.47
8	2.61
10	4.08

Casing Volume = gallons/foot * water column (feet)

FIELD SAMPLING DATA

Time	Elapsed Time (min)	Discharge Rate (gpm)	Total Discharge (gallons)	pH (SU)	Temp (°C)	Specific Conductance (µS/cm)	Comments
1317							
1221	4	16	64	7.78	21.4	397	
1245	28	16	448	7.73	23.1	442	
1305	48	16	768	7.65	23.8	447	
1330	73	16	1168	7.57	23.8	451	
1340	83	16	1328	7.57	23.4	452.4	

SAMPLE INFORMATION

Sample ID	Time	Container Type	Volume	No. of Containers	Analysis Method	Preservative	Comments
BMO-2008-07M	1344						
DUP021710	1345						

Additional Comments:

CLEAR CREEK ASSOCIATES

Groundwater Sampling Form

Project No:	055038	Client:	Freeport Copper Queen Branch
Task No:		Date:	3-3-10
Well ID:	BMO-2008-08B	Weather:	windy, sunny, cool
ADWR No:		Sampler:	Travis Taylor

WELL DATA

Well Depth (ft bls):	480'
Casing Diameter (in):	5"
Static Water Level (ft bmp):	298.37'
Casing Volume (gals):	186
3 Casing Volumes (gals):	558

Casing Capacity

Nominal Size (inches)	Gallons per Linear Foot
2	0.16
4	0.65
5	1.02
6	1.47
8	2.61
10	4.08

Casing Volume = gallons/foot * water column (feet)

FIELD SAMPLING DATA

Time	Elapsed Time (min)	Discharge Rate (gpm)	Total Discharge (gallons)	pH (SU)	Temp (°C)	Specific Conductance (µS/cm)	Comments
1553							
1557	4	10	40	6.53	20.9	2910	Brown color
1612	19	10	190	6.61	21.1	2951	light brown color
1631	38	10	380	6.52	20.3	3026	
1649	56	10	560	6.51	20.4	3016	

SAMPLE INFORMATION

Sample ID	Time	Container Type	Volume	No. of Containers	Analysis Method	Preservative	Comments
BMO-2008-08B	1652						

Additional Comments:

CLEAR CREEK ASSOCIATES

Groundwater Sampling Form

Project No:	055038	Client:	Freeport Copper Queen Branch
Task No:	1.0	Date:	3-3-10
Well ID:	BMO-2008-08M	Weather:	Sunny, cold
ADWR No:		Sampler:	Travis Taylor

WELL DATA

Well Depth (ft bls):	1210'
Casing Diameter (in):	5"
Static Water Level (ft bmp):	299.18'
Casing Volume (gals):	930
3 Casing Volumes (gals):	2790

Casing Capacity

Nominal Size (inches)	Gallons per Linear Foot
2	0.16
4	0.65
5	1.02
6	1.47
8	2.61
10	4.08

Casing Volume = gallons/foot * water column (feet)

FIELD SAMPLING DATA

Time	Elapsed Time (min)	Discharge Rate (gpm)	Total Discharge (gallons)	pH (SU)	Temp (°C)	Specific Conductance (µS/cm)	Comments
0838							
0845	7	13	91	7.66	20.6	570	
0915	37	13	481	7.43	20.8	579	
0945	67	13	871	7.78	21.8	588	
1030	112	13	1456	7.61	22.7	633	
1115	157	13	2041	7.64	23.8	637	
1213	215	13	2795	7.70	24.1	641	

SAMPLE INFORMATION

Sample ID	Time	Container Type	Volume	No. of Containers	Analysis Method	Preservative	Comments
BMO-2008-08M	1220						

Additional Comments:

CLEAR CREEK ASSOCIATES

Groundwater Sampling Form

Project No:	055038	Client:	Freeport Copper Queen Branch
Task No:	1.0	Date:	3-4-10
Well ID:	BMO-2008-09M	Weather:	sunny, cold, windy
ADWR No:		Sampler:	Travis Taylor

WELL DATA

Well Depth (ft bls):	775'
Casing Diameter (in):	5"
Static Water Level (ft bmp):	287.45'
Casing Volume (gals):	498
3 Casing Volumes (gals):	1494

Casing Capacity

Nominal Size (inches)	Gallons per Linear Foot
2	0.16
4	0.65
5	1.02
6	1.47
8	2.61
10	4.08

Casing Volume = gallons/foot * water column (feet)

FIELD SAMPLING DATA

Time	Elapsed Time (min)	Discharge Rate (gpm)	Total Discharge (gallons)	pH (SU)	Temp (°C)	Specific Conductance (µS/cm)	Comments
0800							
0806	6	14	84	8.59	21.5	428	
0827	27	14	378	7.80	22.4	548	
0847	47	14	658	7.78	22.4	525	
0917	77	14	1078	7.82	22.1	518	
0947	107	14	1498	8.07	22.4	520	

SAMPLE INFORMATION

Sample ID	Time	Container Type	Volume	No. of Containers	Analysis Method	Preservative	Comments
BMO-2008-09M	0952						

Additional Comments:

CLEAR CREEK ASSOCIATES

Groundwater Sampling Form

Project No:	055038	Client:	Freeport Copper Queen Branch
Task No:	1.0	Date:	3-4-10
Well ID:	BMO-2008-10GL	Weather:	sunny, windy, cool
ADWR No:		Sampler:	Travis Taylor

WELL DATA

Well Depth (ft bls):	810'
Casing Diameter (in):	5"
Static Water Level (ft bmp):	510.88'
Casing Volume (gals):	306
3 Casing Volumes (gals):	918

Casing Capacity

Nominal Size (inches)	Gallons per Linear Foot
2	0.16
4	0.65
5	1.02
6	1.47
8	2.61
10	4.08

Casing Volume = gallons/foot * water column (feet)

FIELD SAMPLING DATA

Time	Elapsed Time (min)	Discharge Rate (gpm)	Total Discharge (gallons)	pH (SU)	Temp (°C)	Specific Conductance (µS/cm)	Comments
1038							
1044	6	5	30	6.67	20.1	2997	
1130	52	5	260	6.74	23.4	2982	
1215	97	5	485	6.73	23.3	2913	
1300	142	5	710	6.75	23.3	2935	
1342	184	5	920	6.76	24.1	2937	

SAMPLE INFORMATION

Sample ID	Time	Container Type	Volume	No. of Containers	Analysis Method	Preservative	Comments
BMO-2008-10GL	1347						

Additional Comments:

CLEAR CREEK ASSOCIATES

Groundwater Sampling Form

Project No:	055038	Client:	Freeport Copper Queen Branch
Task No:	1.0	Date:	3-10-10
Well ID:	BMO-2008-10GU	Weather:	sunny, windy, cold
ADWR No:		Sampler:	Travis Taylor

WELL DATA

Well Depth (ft bls):	449'
Casing Diameter (in):	5"
Static Water Level (ft bmp):	289.58'
Casing Volume (gals):	163
3 Casing Volumes (gals):	489

Casing Capacity

Nominal Size (inches)	Gallons per Linear Foot
2	0.16
4	0.65
5	1.02
6	1.47
8	2.61
10	4.08

Casing Volume = gallons/foot * water column (feet)

FIELD SAMPLING DATA

Time	Elapsed Time (min)	Discharge Rate (gpm)	Total Discharge (gallons)	pH (SU)	Temp (°C)	Specific Conductance (µS/cm)	Comments
1441							
1448	7	6	42	6.31	19.6	3777	dark gray color
1500	19	6	114	6.41	19.4	3771	gray color
1510	29	6	174	6.43	19.1	3780	gray color
1520	39	6	234	6.51	19.1	3831	gray color
1530	49	6	294	6.65	19.2	3950	gray color
1538	57	6	342	6.67	18.9	3957	gray color
1541	60	6	360	6.67	19.1	3951	gray color

SAMPLE INFORMATION

Sample ID	Time	Container Type	Volume	No. of Containers	Analysis Method	Preservative	Comments
BMO-2008-10GU	1544						

Additional Comments: Purged til parameters stabalized.

CLEAR CREEK ASSOCIATES

Groundwater Sampling Form

Project No:	055038	Client:	Freeport Copper Queen Branch
Task No:		Date:	3-1-10
Well ID:	BMO-2008-11G	Weather:	Cloudy, windy, cool
ADWR No:		Sampler:	Travis Taylor

WELL DATA

Well Depth (ft bls):	760'
Casing Diameter (in):	5"
Static Water Level (ft bmp):	573.68'
Casing Volume (gals):	191
3 Casing Volumes (gals):	573

Casing Capacity

Nominal Size (inches)	Gallons per Linear Foot
2	0.16
4	0.65
5	1.02
6	1.47
8	2.61
10	4.08

Casing Volume = gallons/foot * water column (feet)

FIELD SAMPLING DATA

Time	Elapsed Time (min)	Discharge Rate (gpm)	Total Discharge (gallons)	pH (SU)	Temp (°C)	Specific Conductance (µS/cm)	Comments
1510							
1516	6	8	48	8.01	22.6	336	
1530	20	8	160	8.15	23.6	340	
1600	50	8	400	8.06	22.6	343	
1622	72	8	576	8.37	23.2	338	

SAMPLE INFORMATION

Sample ID	Time	Container Type	Volume	No. of Containers	Analysis Method	Preservative	Comments
BMO-2008-11G	1626						

Additional Comments:

CLEAR CREEK ASSOCIATES

Groundwater Sampling Form

Project No:	055038	Client:	Freeport Copper Queen Branch
Task No:	1.0	Date:	2-16-10
Well ID:	BMO-2008-13B	Weather:	Sunny, cool
ADWR No:		Sampler:	Travis Taylor

WELL DATA

Well Depth (ft bls):	474'
Casing Diameter (in):	5"
Static Water Level (ft bmp):	207.26'
Casing Volume (gals):	273
3 Casing Volumes (gals):	819

Casing Capacity

Nominal Size (inches)	Gallons per Linear Foot
2	0.16
4	0.65
5	1.02
6	1.47
8	2.61
10	4.08

Casing Volume = gallons/foot * water column (feet)

FIELD SAMPLING DATA

Time	Elapsed Time (min)	Discharge Rate (gpm)	Total Discharge (gallons)	pH (SU)	Temp (°C)	Specific Conductance (µS/cm)	Comments
1555							
1558	3	16	48	7.01	21.7	2013	
1608	13	16	208	6.92	21.1	2032	
1618	23	16	368	6.92	21.1	2054	
1628	33	16	528	6.89	20.9	2073	
1638	43	16	688	6.86	20.7	2095	
1648	53	16	848	6.87	20.8	2093	

SAMPLE INFORMATION

Sample ID	Time	Container Type	Volume	No. of Containers	Analysis Method	Preservative	Comments
BMO-2008-13B	1652						

Additional Comments:

Groundwater Sampling Form

Project No:	055038	Client:	Freeport Copper Queen Branch
Task No:	1.0	Date:	2-16-10
Well ID:	BMO-2008-13M	Weather:	Sunny, cold
ADWR No:		Sampler:	Travis Taylor

WELL DATA

Well Depth (ft bls):	1030'
Casing Diameter (in):	5"
Static Water Level (ft bmp):	209.16'
Casing Volume (gals):	838
3 Casing Volumes (gals):	2514

Casing Capacity

Nominal Size (inches)	Gallons per Linear Foot
2	0.16
4	0.65
5	1.02
6	1.47
8	2.61
10	4.08

Casing Volume = gallons/foot * water column (feet)

FIELD SAMPLING DATA

Time	Elapsed Time (min)	Discharge Rate (gpm)	Total Discharge (gallons)	pH (SU)	Temp (°C)	Specific Conductance (µS/cm)	Comments
0813				8.92			
0820	7	6	42	~~8.91~~	20.1	1279	
0852	39	6	234	9.00	20.5	1278	
0952	99	6	594	9.09	21.4	1249	
1052	159	6	954	9.27	22.6	1193	
1152	219	6	1314	8.54	23.6	1254	
1252	279	6	1674	8.29	24.0	1295	
1352	339	6	2034	8.17	24.5	1296	
1452	399	6	2394	8.08	24.8	1296	
1512	419	6	2514	8.07	24.9	1297	

SAMPLE INFORMATION

Sample ID	Time	Container Type	Volume	No. of Containers	Analysis Method	Preservative	Comments
BMO-2008-13M	1517						

Additional Comments:

CLEAR CREEK ASSOCIATES

Groundwater Sampling Form

Project No:	055038	Client:	Freeport Copper Queen Branch
Task No:		Date:	3-2-10
Well ID:	BURKE	Weather:	Sunny, cool
ADWR No:		Sampler:	Travis Taylor

WELL DATA

Well Depth (ft bls):	781'
Casing Diameter (in):	6"
Static Water Level (ft bmp):	
Casing Volume (gals):	
3 Casing Volumes (gals):	

Casing Capacity

Nominal Size (inches)	Gallons per Linear Foot
2	0.16
4	0.65
5	1.02
6	1.47
8	2.61
10	4.08

Casing Volume = gallons/foot * water column (feet)

FIELD SAMPLING DATA

Time	Elapsed Time (min)	Discharge Rate (gpm)	Total Discharge (gallons)	pH (SU)	Temp (°C)	Specific Conductance (µS/cm)	Comments
1235	—	—	—	7.56	12.3	432	

SAMPLE INFORMATION

Sample ID	Time	Container Type	Volume	No. of Containers	Analysis Method	Preservative	Comments
BURKE	1241						

Additional Comments: Sample ~~tank~~ taken from 2500 gal. tank. No discharge point from well since pump replacement in 4th quarter 2009.

CLEAR CREEK ASSOCIATES

Groundwater Sampling Form

Project No:	055038	Client:	Freeport Copper Queen Branch
Task No:	1.0	Date:	1-26-10
Well ID:	CHAMBERS	Weather:	cloudy, cold
ADWR No:		Sampler:	Travis Taylor

WELL DATA

Well Depth (ft bls):	245'
Casing Diameter (in):	6"
Static Water Level (ft bmp):	N/A
Casing Volume (gals):	N/A
3 Casing Volumes (gals):	N/A

Casing Capacity

Nominal Size (inches)	Gallons per Linear Foot
2	0.16
4	0.65
5	1.02
6	1.47
8	2.61
10	4.08

Casing Volume = gallons/foot * water column (feet)

FIELD SAMPLING DATA

Time	Elapsed Time (min)	Discharge Rate (gpm)	Total Discharge (gallons)	pH (SU)	Temp (°C)	Specific Conductance (µS/cm)	Comments
1208							
1213	5	13		7.27	21.3	415	
1219	11	13		7.32	21.6	414	
1226	18	13		7.29	21.6	414	
1234	26	13		7.31	21.3	416	

SAMPLE INFORMATION

Sample ID	Time	Container Type	Volume	No. of Containers	Analysis Method	Preservative	Comments
CHAMBERS	1239						

Additional Comments: * unable to remove sounding tube cap b/c of well design.

CLEAR CREEK ASSOCIATES

Groundwater Sampling Form

Project No:	055038	Client:	Freeport Copper Queen Branch
Task No:	1.0	Date:	2-4-10
Well ID:	COB MW-1	Weather:	Cloudy, cold
ADWR No:		Sampler:	Travis Taylor

WELL DATA

Well Depth (ft bls):	420'
Casing Diameter (in):	8"
Static Water Level (ft bmp):	235.15'
Casing Volume (gals):	483
3 Casing Volumes (gals):	1449

Casing Capacity

Nominal Size (inches)	Gallons per Linear Foot
2	0.16
4	0.65
5	1.02
6	1.47
8	2.61
10	4.08

Casing Volume = gallons/foot * water column (feet)

FIELD SAMPLING DATA

Time	Elapsed Time (min)	Discharge Rate (gpm)	Total Discharge (gallons)	pH (SU)	Temp (°C)	Specific Conductance (µS/cm)	Comments
0813							
0824	11	12	132	7.14	20.5	1491	
0844	31	12	372	7.05	20.2	1617	
0914	61	12	732	7.06	20.4	1626	
0934	81	12	972	7.11	20.6	1651	
0954	101	12	1212	7.08	20.6	1664	
1014	121	12	1452	7.04	21.1	1653	

SAMPLE INFORMATION

Sample ID	Time	Container Type	Volume	No. of Containers	Analysis Method	Preservative	Comments
COB MW-1	1018						

Additional Comments:

CLEAR CREEK ASSOCIATES

Groundwater Sampling Form

Project No:	055038	Client:	Freeport Copper Queen Branch
Task No:		Date:	3-3-10
Well ID:	COB-MW-2	Weather:	SUNNY
ADWR No:		Sampler:	~~Travis Taylor~~ BJD

WELL DATA

Well Depth (ft bls):	170
Casing Diameter (in):	4
Static Water Level (ft bmp):	124.93
Casing Volume (gals):	30
3 Casing Volumes (gals):	90

Casing Capacity

Nominal Size (inches)	Gallons per Linear Foot
2	0.16
4	0.65
5	1.02
6	1.47
8	2.61
10	4.08

Casing Volume = gallons/foot * water column (feet)

FIELD SAMPLING DATA

Time	Elapsed Time (min)	Discharge Rate (gpm)	Total Discharge (gallons)	pH (SU)	Temp (°C)	Specific Conductance (µS/cm)	Comments
9:56							
9:59	~~0~~ 3	7	21	6.94	19.9	490	
10:03 ~~10:08~~	7	7	49	7.24	20.5	450	
10:07	11	7	77	7.42	20.8	440	
10:10	13	7	91	7.55	19.7	450	

SAMPLE INFORMATION

Sample ID	Time	Container Type	Volume	No. of Containers	Analysis Method	Preservative	Comments
COB-MW-2	10:10	Poly	250ML	1	300.0 ERA	Ø	filtered

Additional Comments:

Meter read Conductance in mS/cm to hundredths

CLEAR CREEK ASSOCIATES

Groundwater Sampling Form

Project No:	055038	Client:	Freeport Copper Queen Branch
Task No:	1.0	Date:	3-3-10
Well ID:	COB MW-3	Weather:	Sunny
ADWR No:		Sampler:	~~Travis Taylor~~ BJD

WELL DATA

Well Depth (ft bls):	269
Casing Diameter (in):	4"
Static Water Level (ft bmp):	120.14
Casing Volume (gals):	97
3 Casing Volumes (gals):	291

Casing Capacity

Nominal Size (inches)	Gallons per Linear Foot
2	0.16
4	0.65
5	1.02
6	1.47
8	2.61
10	4.08

Casing Volume = gallons/foot * water column (feet)

FIELD SAMPLING DATA

Time	Elapsed Time (min)	Discharge Rate (gpm)	Total Discharge (gallons)	pH (SU)	Temp (°C)	Specific Conductance (µS/cm)	Comments
10:36							
10:39	3	24	72	6.81	21.2	480	Sediment
10:42	6	24	144	7.12	21.2	490	"
10:45	9	24	216	7.31	21.1	480	"
10:48	12	24	288	7.36	21.1	480	"

SAMPLE INFORMATION

Sample ID	Time	Container Type	Volume	No. of Containers	Analysis Method	Preservative	Comments
COB MW-3	10:50	Poly	250mL	1	300.0 EPA	Ø	

Additional Comments:

Meter reads Conductance in mS/cm to 2 decimal places.

CLEAR CREEK ASSOCIATES

Groundwater Sampling Form

Project No:	055038	Client:	Freeport Copper Queen Branch
Task No:	1.0	Date:	3-3-10
Well ID:	COB-WL	Weather:	SUNNY
ADWR No:		Sampler:	~~Travis Taylor~~ BSD

WELL DATA

Well Depth (ft bls):	150
Casing Diameter (in):	4"
Static Water Level (ft bmp):	65.24
Casing Volume (gals):	55
3 Casing Volumes (gals):	165

Casing Capacity

Nominal Size (inches)	Gallons per Linear Foot
2	0.16
4	0.65
5	1.02
6	1.47
8	2.61
10	4.08

Casing Volume = gallons/foot * water column (feet)

FIELD SAMPLING DATA

Time	Elapsed Time (min)	Discharge Rate (gpm)	Total Discharge (gallons)	pH (SU)	Temp (°C)	Specific Conductance (µS/cm)	Comments
8:53							
8:55	2	7	14	6.81	20.4	1030	
9:00	7	7	49	7.07	20.5	1020	
9:05	12	7	84	7.17	20.5	1010	
9:10	17	7	119	7.47	21.1	1026	
9:15	22	7	154	7.43	21.1	1020	
9:20	27	7	189	7.48	21.1	1030	

SAMPLE INFORMATION

Sample ID	Time	Container Type	Volume	No. of Containers	Analysis Method	Preservative	Comments
COB-WL	9:20	Poly	250mL	1	300.0	Ø	

Additional Comments: ~~mS/cm to 2 dp~~ BD

Meter read Conductance in mS/cm to 2 decimal places

CLEAR CREEK ASSOCIATES

Groundwater Sampling Form

Project No:	055038	Client:	Freeport Copper Queen Branch
Task No:	1.0	Date:	2-2-10
Well ID:	COLLINS	Weather:	cloudy, cold
ADWR No:		Sampler:	Travis Taylor

WELL DATA

Well Depth (ft bls):	320'
Casing Diameter (in):	4.5"
Static Water Level (ft bmp):	291.64'
Casing Volume (gals):	24
3 Casing Volumes (gals):	72

Casing Capacity

Nominal Size (inches)	Gallons per Linear Foot
2	0.16
4	0.65
5	1.02
6	1.47
8	2.61
10	4.08

Casing Volume = gallons/foot * water column (feet)

FIELD SAMPLING DATA

Time	Elapsed Time (min)	Discharge Rate (gpm)	Total Discharge (gallons)	pH (SU)	Temp (°C)	Specific Conductance (µS/cm)	Comments
1153							
1156	3	12	36	6.91	20.1	1453	
1158	5	12	60	6.96	21.1	1442	
1201	8	12	96	6.98	21.2	1439	

SAMPLE INFORMATION

Sample ID	Time	Container Type	Volume	No. of Containers	Analysis Method	Preservative	Comments
COLLINS	1204						

Additional Comments:

CLEAR CREEK ASSOCIATES

Groundwater Sampling Form

Project No:	055038	Client:	Freeport Copper Queen Branch
Task No:	1.0	Date:	2-1-10
Well ID:	COOPER	Weather:	cloudy, cold
ADWR No:		Sampler:	Travis Taylor

WELL DATA

Well Depth (ft bls):	325'
Casing Diameter (in):	6"
Static Water Level (ft bmp):	N/A
Casing Volume (gals):	N/A
3 Casing Volumes (gals):	N/A

Casing Capacity

Nominal Size (inches)	Gallons per Linear Foot
2	0.16
4	0.65
5	1.02
6	1.47
8	2.61
10	4.08

Casing Volume = gallons/foot * water column (feet)

FIELD SAMPLING DATA

Time	Elapsed Time (min)	Discharge Rate (gpm)	Total Discharge (gallons)	pH (SU)	Temp (°C)	Specific Conductance (µS/cm)	Comments
1636							
1641	5	8	40	7.69	13.7	429	
1646	10	8	80	7.79	13.5	432	
1651	15	8	120	7.79	13.5	432	
1656	20	8	160	7.83	13.6	433	

SAMPLE INFORMATION

Sample ID	Time	Container Type	Volume	No. of Containers	Analysis Method	Preservative	Comments
COOPER	1659						

Additional Comments: * No access on well for WL reading.

CLEAR CREEK ASSOCIATES

Groundwater Sampling Form

Project No:	055038	Client:	Freeport Copper Queen Branch
Task No:	1.0	Date:	1-27-10
Well ID:	COOPER C	Weather:	cloudy, cold, rain
ADWR No:		Sampler:	Travis Taylor

WELL DATA

Well Depth (ft bls):	220'
Casing Diameter (in):	6"
Static Water Level (ft bmp):	157.03'
Casing Volume (gals):	93
3 Casing Volumes (gals):	279

Casing Capacity	
Nominal Size (inches)	Gallons per Linear Foot
2	0.16
4	0.65
5	1.02
6	1.47
8	2.61
10	4.08

Casing Volume = gallons/foot * water column (feet)

FIELD SAMPLING DATA

Time	Elapsed Time (min)	Discharge Rate (gpm)	Total Discharge (gallons)	pH (SU)	Temp (°C)	Specific Conductance (µS/cm)	Comments
1136							
1141	5	11	55	7.10	19.9	1929	
1151	15	11	165	7.21	19.9	1914	
1202	26	11	286	7.27	19.6	1930	

SAMPLE INFORMATION

Sample ID	Time	Container Type	Volume	No. of Containers	Analysis Method	Preservative	Comments
COOPER C	1206						

Additional Comments:

CLEAR CREEK ASSOCIATES

Groundwater Sampling Form

Project No:	055038	Client:	Freeport Copper Queen Branch
Task No:	1.0	Date:	1-21-10
Well ID:	DODSON	Weather:	Cloudy, Windy, cold
ADWR No:		Sampler:	Travis Taylor

WELL DATA

Well Depth (ft bls):	200'
Casing Diameter (in):	6"
Static Water Level (ft bmp):	88.54'
Casing Volume (gals):	164
3 Casing Volumes (gals):	492

Casing Capacity

Nominal Size (inches)	Gallons per Linear Foot
2	0.16
4	0.65
5	1.02
6	1.47
8	2.61
10	4.08

Casing Volume = gallons/foot * water column (feet)

FIELD SAMPLING DATA

Time	Elapsed Time (min)	Discharge Rate (gpm)	Total Discharge (gallons)	pH (SU)	Temp (°C)	Specific Conductance (µS/cm)	Comments
1359							
1405	6	14	84	7.12	19.1	1196	
1415	16	14	224	7.21	19.2	1205	
1425	26	14	364	7.23	18.1	1218	
1435	36	14	504	7.15	18.9	1227	

SAMPLE INFORMATION

Sample ID	Time	Container Type	Volume	No. of Containers	Analysis Method	Preservative	Comments
DODSON	1442						

Additional Comments:

CLEAR CREEK ASSOCIATES

Groundwater Sampling Form

Project No:	055038	Client:	Freeport Copper Queen Branch
Task No:	1.0	Date:	1-21-10
Well ID:	DOUGLASS 791	Weather:	cloudy, windy, cold
ADWR No:		Sampler:	Travis Taylor

WELL DATA

Well Depth (ft bls):	200'
Casing Diameter (in):	
Static Water Level (ft bmp):	34.55'
Casing Volume (gals):	
3 Casing Volumes (gals):	

Casing Capacity

Nominal Size (inches)	Gallons per Linear Foot
2	0.16
4	0.65
5	1.02
6	1.47
8	2.61
10	4.08

Casing Volume = gallons/foot * water column (feet)

FIELD SAMPLING DATA

Time	Elapsed Time (min)	Discharge Rate (gpm)	Total Discharge (gallons)	pH (SU)	Temp (°C)	Specific Conductance (µS/cm)	Comments

SAMPLE INFORMATION

Sample ID	Time	Container Type	Volume	No. of Containers	Analysis Method	Preservative	Comments

Additional Comments: * WL only

Groundwater Sampling Form

Project No:	055038	Client:	Freeport Copper Queen Branch
Task No:	1.0	Date:	1-21-10
Well ID:	DOUGLASS 792	Weather:	cloudy, windy, cold
ADWR No:		Sampler:	Travis Taylor

WELL DATA

Well Depth (ft bls):	200'
Casing Diameter (in):	
Static Water Level (ft bmp):	86.45'
Casing Volume (gals):	
3 Casing Volumes (gals):	

Casing Capacity

Nominal Size (inches)	Gallons per Linear Foot
2	0.16
4	0.65
5	1.02
6	1.47
8	2.61
10	4.08

Casing Volume = gallons/foot * water column (feet)

FIELD SAMPLING DATA

Time	Elapsed Time (min)	Discharge Rate (gpm)	Total Discharge (gallons)	pH (SU)	Temp (°C)	Specific Conductance (µS/cm)	Comments

SAMPLE INFORMATION

Sample ID	Time	Container Type	Volume	No. of Containers	Analysis Method	Preservative	Comments

Additional Comments: * WL only

CLEAR CREEK ASSOCIATES

Groundwater Sampling Form

Project No:	055038	Client:	Freeport Copper Queen Branch
Task No:	1.0	Date:	2-1-10
Well ID:	DURAZO	Weather:	cloudy, cold
ADWR No:		Sampler:	Travis Taylor

WELL DATA

Well Depth (ft bls):	
Casing Diameter (in):	N/A
Static Water Level (ft bmp):	N/A
Casing Volume (gals):	N/A
3 Casing Volumes (gals):	N/A

Casing Capacity	
Nominal Size (inches)	Gallons per Linear Foot
2	0.16
4	0.65
5	1.02
6	1.47
8	2.61
10	4.08

Casing Volume = gallons/foot * water column (feet)

FIELD SAMPLING DATA

Time	Elapsed Time (min)	Discharge Rate (gpm)	Total Discharge (gallons)	pH (SU)	Temp (°C)	Specific Conductance (µS/cm)	Comments
1106				7.22			
1112	6	8	48	~~20.7~~	20.7	1106	
1122	16	8	128	7.30	20.4	1110	
1132	26	8	208	7.29	20.8	1110	
1147	41	8	328	7.29	20.7	1114	
1151	45	8	360	7.30	21.1	1105	

SAMPLE INFORMATION

Sample ID	Time	Container Type	Volume	No. of Containers	Analysis Method	Preservative	Comments
DURAZO	1156						

Additional Comments: * No WL b/c sounding port cap is rusted onto cover.

CLEAR CREEK ASSOCIATES

Groundwater Sampling Form

Project No:	055038	Client:	Freeport Copper Queen Branch
Task No:	1.0	Date:	1-25-10
Well ID:	EAST	Weather:	Sunny, cold
ADWR No:		Sampler:	Travis Taylor

WELL DATA

Well Depth (ft bls):	125'
Casing Diameter (in):	6"
Static Water Level (ft bmp):	59.35'
Casing Volume (gals):	97
3 Casing Volumes (gals):	291

Casing Capacity

Nominal Size (inches)	Gallons per Linear Foot
2	0.16
4	0.65
5	1.02
6	1.47
8	2.61
10	4.08

Casing Volume = gallons/foot * water column (feet)

FIELD SAMPLING DATA

Time	Elapsed Time (min)	Discharge Rate (gpm)	Total Discharge (gallons)	pH (SU)	Temp (°C)	Specific Conductance (µS/cm)	Comments
1055							
1101	6	11	66	7.22	18.6	572	
1111	16	11	176	7.35	19.0	579	
1116	21	11	231	7.21	19.1	580	
1122	27	11	297	7.08	19.0	585	

SAMPLE INFORMATION

Sample ID	Time	Container Type	Volume	No. of Containers	Analysis Method	Preservative	Comments
EAST	1128						

Additional Comments:

CLEAR CREEK ASSOCIATES

Groundwater Sampling Form

Project No:	055038	Client:	Freeport Copper Queen Branch
Task No:	1.0	Date:	1-21-10
Well ID:	FLEMING	Weather:	Cloudy, windy, cold
ADWR No:		Sampler:	Travis Taylor

WELL DATA

Well Depth (ft bls):	400'
Casing Diameter (in):	
Static Water Level (ft bmp):	311.73'
Casing Volume (gals):	
3 Casing Volumes (gals):	

Casing Capacity

Nominal Size (inches)	Gallons per Linear Foot
2	0.16
4	0.65
5	1.02
6	1.47
8	2.61
10	4.08

Casing Volume = gallons/foot * water column (feet)

FIELD SAMPLING DATA

Time	Elapsed Time (min)	Discharge Rate (gpm)	Total Discharge (gallons)	pH (SU)	Temp (°C)	Specific Conductance (µS/cm)	Comments

SAMPLE INFORMATION

Sample ID	Time	Container Type	Volume	No. of Containers	Analysis Method	Preservative	Comments

Additional Comments: *WL only

CLEAR CREEK ASSOCIATES

Groundwater Sampling Form

Project No:	055038	Client:	Freeport Copper Queen Branch
Task No:	1.0	Date:	1-26-10
Well ID:	FRANCO	Weather:	Sunny, Cold
ADWR No:		Sampler:	Travis Taylor

WELL DATA

Well Depth (ft bls):	200'
Casing Diameter (in):	6"
Static Water Level (ft bmp):	N/A
Casing Volume (gals):	N/A
3 Casing Volumes (gals):	N/A

Casing Capacity

Nominal Size (inches)	Gallons per Linear Foot
2	0.16
4	0.65
5	1.02
6	1.47
8	2.61
10	4.08

Casing Volume = gallons/foot * water column (feet)

FIELD SAMPLING DATA

Time	Elapsed Time (min)	Discharge Rate (gpm)	Total Discharge (gallons)	pH (SU)	Temp (°C)	Specific Conductance (µS/cm)	Comments
1430							
1438	8	12	96	7.05	18.8	1514	
1443	13	12	156	6.92	18.1	1525	
1448	18	12	216	6.96	18.3	1529	
1455	25	12	300	6.91	18.5	1529	

SAMPLE INFORMATION

Sample ID	Time	Container Type	Volume	No. of Containers	Analysis Method	Preservative	Comments
FRANCO	1501						

Additional Comments: * unable to get WL bc of obstruction. Well is used for four houses.

CLEAR CREEK ASSOCIATES

Groundwater Sampling Form

Project No:	055038	Client:	Freeport Copper Queen Branch
Task No:	1.0	Date:	1-25-10
Well ID:	FULTZ	Weather:	sunny, cold
ADWR No:		Sampler:	Travis Taylor

WELL DATA

Well Depth (ft bls):	300'
Casing Diameter (in):	6"
Static Water Level (ft bmp):	53.45'
Casing Volume (gals):	363
3 Casing Volumes (gals):	1089

Casing Capacity

Nominal Size (inches)	Gallons per Linear Foot
2	0.16
4	0.65
5	1.02
6	1.47
8	2.61
10	4.08

Casing Volume = gallons/foot * water column (feet)

FIELD SAMPLING DATA

Time	Elapsed Time (min)	Discharge Rate (gpm)	Total Discharge (gallons)	pH (SU)	Temp (°C)	Specific Conductance (µS/cm)	Comments
1158							
1205	7	10	70	6.75	17.9	1409	
1220	22	10	220	7.08	20.4	1398	
1238	40	10	400	7.05	20.5	1396	
1258	60	10	600	7.09	20.8	1326	
1318	80	10	800	7.07	21.1	1310	
1347	109	10	1090	7.11	21.8	1282	

SAMPLE INFORMATION

Sample ID	Time	Container Type	Volume	No. of Containers	Analysis Method	Preservative	Comments
FULTZ	1357						

Additional Comments:

CLEAR CREEK ASSOCIATES

Groundwater Sampling Form

Project No:	055038	Client:	Freeport Copper Queen Branch
Task No:	1.0	Date:	2-2-10
Well ID:	GARNER 557	Weather:	Cloudy, cold
ADWR No:		Sampler:	Travis Taylor

WELL DATA

Well Depth (ft bls):	300'
Casing Diameter (in):	
Static Water Level (ft bmp):	193.33'
Casing Volume (gals):	
3 Casing Volumes (gals):	

Casing Capacity

Nominal Size (inches)	Gallons per Linear Foot
2	0.16
4	0.65
5	1.02
6	1.47
8	2.61
10	4.08

Casing Volume = gallons/foot * water column (feet)

FIELD SAMPLING DATA

Time	Elapsed Time (min)	Discharge Rate (gpm)	Total Discharge (gallons)	pH (SU)	Temp (°C)	Specific Conductance (µS/cm)	Comments
~~0923~~							

SAMPLE INFORMATION

Sample ID	Time	Container Type	Volume	No. of Containers	Analysis Method	Preservative	Comments

Additional Comments: * WL only

Groundwater Sampling Form

Project No:	055038	Client:	Freeport Copper Queen Branch
Task No:		Date:	2-2-10
Well ID:	GARNER 635	Weather:	Cloudy, cold
ADWR No:		Sampler:	Travis Taylor

WELL DATA

Well Depth (ft bls):	680'
Casing Diameter (in):	5"
Static Water Level (ft bmp):	195.32'
Casing Volume (gals):	495
3 Casing Volumes (gals):	1485

Casing Capacity

Nominal Size (inches)	Gallons per Linear Foot
2	0.16
4	0.65
5	1.02
6	1.47
8	2.61
10	4.08

Casing Volume = gallons/foot * water column (feet)

FIELD SAMPLING DATA

Time	Elapsed Time (min)	Discharge Rate (gpm)	Total Discharge (gallons)	pH (SU)	Temp (°C)	Specific Conductance (µS/cm)	Comments
0923							
0933	10	14	140	7.45	22.5	565	
0943	20	14	280	7.62	22.5	467	
0958	35	14	490	7.60	20.5	461	
1018	55	14	770	7.49	23.0	465	
1038	75	14	1050	7.81	23.2	463	
1058	95	14	1330	7.76	22.7	465	
1110	107	14	1498	7.79	22.8	465	

SAMPLE INFORMATION

Sample ID	Time	Container Type	Volume	No. of Containers	Analysis Method	Preservative	Comments
GARNER 635	1113						

Additional Comments:

CLEAR CREEK ASSOCIATES

Groundwater Sampling Form

Project No:	055038	Client:	Freeport Copper Queen Branch
Task No:	1.0	Date:	3-9-10
Well ID:	GGOOSE 547	Weather:	Sunny, cold
ADWR No:		Sampler:	Travis Taylor

WELL DATA

Well Depth (ft bls):	800'
Casing Diameter (in):	6"
Static Water Level (ft bmp):	238.84'
Casing Volume (gals):	
3 Casing Volumes (gals):	

Casing Capacity

Nominal Size (inches)	Gallons per Linear Foot
2	0.16
4	0.65
5	1.02
6	1.47
8	2.61
10	4.08

Casing Volume = gallons/foot * water column (feet)

FIELD SAMPLING DATA

Time	Elapsed Time (min)	Discharge Rate (gpm)	Total Discharge (gallons)	pH (SU)	Temp (°C)	Specific Conductance (µS/cm)	Comments

SAMPLE INFORMATION

Sample ID	Time	Container Type	Volume	No. of Containers	Analysis Method	Preservative	Comments
GGOOSE 547							

Additional Comments: * unable to pump well. Everytime generator was started, loud buzzing sound (no buzzing from previous sampling events) occurred and circuit breaker would kick. Called RSC to confirm generator wiring specs. Reset button also sparked when pressed. Motor in pumphouse would run but no discharge.

CLEAR CREEK ASSOCIATES

Groundwater Sampling Form

Project No:	055038	Client:	Freeport Copper Queen Branch
Task No:	1.0	Date:	3-2-10
Well ID:	GL-03	Weather:	Sunny, cold
ADWR No:		Sampler:	Travis Taylor

WELL DATA

Well Depth (ft bls):	820'
Casing Diameter (in):	4"
Static Water Level (ft bmp):	655.52'
Casing Volume (gals):	107
3 Casing Volumes (gals):	321

Casing Capacity

Nominal Size (inches)	Gallons per Linear Foot
2	0.16
4	0.65
5	1.02
6	1.47
8	2.61
10	4.08

Casing Volume = gallons/foot * water column (feet)

FIELD SAMPLING DATA

Time	Elapsed Time (min)	Discharge Rate (gpm)	Total Discharge (gallons)	pH (SU)	Temp (°C)	Specific Conductance (µS/cm)	Comments
0805							
0809	4	10	40	7.03	21.2	792	
0815	10	10	100	7.18	24.3	640	
0825	20	10	200	7.07	24.3	676	
0827	22	10	220	—	—	—	flowrate dropped to 3gpm
0838	33	3	255	7.15	24.1	664	
0855	50	3	306	7.14	24.5	717	
0900	55	3	321	7.36	24.9	693	

SAMPLE INFORMATION

Sample ID	Time	Container Type	Volume	No. of Containers	Analysis Method	Preservative	Comments
GL-03	0904						
DUP030210	0904						

Additional Comments:

Groundwater Sampling Form

Project No:	055038	Client:	Freeport Copper Queen Branch
Task No:	1.0	Date:	2-2-10
Well ID:	GOAR RANCH	Weather:	cloudy, cold
ADWR No:		Sampler:	Travis Taylor

WELL DATA

Well Depth (ft bls):	250'
Casing Diameter (in):	
Static Water Level (ft bmp):	186.25'
Casing Volume (gals):	
3 Casing Volumes (gals):	

Casing Capacity

Nominal Size (inches)	Gallons per Linear Foot
2	0.16
4	0.65
5	1.02
6	1.47
8	2.61
10	4.08

Casing Volume = gallons/foot * water column (feet)

FIELD SAMPLING DATA

Time	Elapsed Time (min)	Discharge Rate (gpm)	Total Discharge (gallons)	pH (SU)	Temp (°C)	Specific Conductance (µS/cm)	Comments

SAMPLE INFORMATION

Sample ID	Time	Container Type	Volume	No. of Containers	Analysis Method	Preservative	Comments

Additional Comments: * WL only

CLEAR CREEK ASSOCIATES

Groundwater Sampling Form

Project No:	055038	Client:	Freeport Copper Queen Branch
Task No:	1.0	Date:	3-2-10
Well ID:	HOBAN	Weather:	Sunny, cool
ADWR No:		Sampler:	Travis Taylor

WELL DATA

Well Depth (ft bls):	316'
Casing Diameter (in):	6"
Static Water Level (ft bmp):	165.32'
Casing Volume (gals):	222
3 Casing Volumes (gals):	666

Casing Capacity

Nominal Size (inches)	Gallons per Linear Foot
2	0.16
4	0.65
5	1.02
6	1.47
8	2.61
10	4.08

Casing Volume = gallons/foot * water column (feet)

FIELD SAMPLING DATA

Time	Elapsed Time (min)	Discharge Rate (gpm)	Total Discharge (gallons)	pH (SU)	Temp (°C)	Specific Conductance (µS/cm)	Comments
1024							
1030	6	12					pump shut off
1045	—	—	—	—	—	—	pump on
1049	10	12	120	7.01	19.5	1555	color light brown
1050	—	—	—	—	—	—	pump shut off
1105	—	—	—	—	—	—	pump on
1110	15	12	180	7.12	19.8	1575	color light brown
1110	—	—	—	—	—	—	pump shut off

SAMPLE INFORMATION

Sample ID	Time	Container Type	Volume	No. of Containers	Analysis Method	Preservative	Comments
HOBAN	1129						

Additional Comments: Pump kept shutting off after pressure tank was drained. Pump rate from well to pressure tank is 12.75gpm (based on time to fill 85gal pressure tank). 85gal • 60sec/400sec = 12.75 gpm

CLEAR CREEK ASSOCIATES

Groundwater Sampling Form

Project No:	055038	Client:	Freeport Copper Queen Branch
Task No:	1.0	Date:	1-27-10
Well ID:	HOWARD	Weather:	Cloudy, cold, rain
ADWR No:		Sampler:	Travis Taylor

WELL DATA

Well Depth (ft bls):	200'
Casing Diameter (in):	6"
Static Water Level (ft bmp):	152.20'
Casing Volume (gals):	7
3 Casing Volumes (gals):	21

Casing Capacity

Nominal Size (inches)	Gallons per Linear Foot
2	0.16
4	0.65
5	1.02
6	1.47
8	2.61
10	4.08

Casing Volume = gallons/foot * water column (feet)

FIELD SAMPLING DATA

Time	Elapsed Time (min)	Discharge Rate (gpm)	Total Discharge (gallons)	pH (SU)	Temp (°C)	Specific Conductance (µS/cm)	Comments
0841							
0853	12	15	180	7.14	18.8	1627	
0858	17	15	255	7.41	19.2	1680	
0901	20	15	300	7.35	20.0	1714	

SAMPLE INFORMATION

Sample ID	Time	Container Type	Volume	No. of Containers	Analysis Method	Preservative	Comments
HOWARD	0905						
DUP012710	0905						

Additional Comments:

CLEAR CREEK ASSOCIATES

Groundwater Sampling Form

Project No:	055038	Client:	Freeport Copper Queen Branch
Task No:	1.0	Date:	1-26-10
Well ID:	KEEFER	Weather:	cloudy, cold
ADWR No:		Sampler:	Travis Taylor

WELL DATA

Well Depth (ft bls):	245'
Casing Diameter (in):	6"
Static Water Level (ft bmp):	136.26'
Casing Volume (gals):	160
3 Casing Volumes (gals):	480

Casing Capacity

Nominal Size (inches)	Gallons per Linear Foot
2	0.16
4	0.65
5	1.02
6	1.47
8	2.61
10	4.08

Casing Volume = gallons/foot * water column (feet)

FIELD SAMPLING DATA

Time	Elapsed Time (min)	Discharge Rate (gpm)	Total Discharge (gallons)	pH (SU)	Temp (°C)	Specific Conductance (µS/cm)	Comments
0934							
0939	5	11	55	7.36	18.9	447	
0949	15	11	165	7.20	19.2	461	
0959	25	11	275	7.32	18.8	453	
1009	35	11	385	7.07	18.2	469	
1018	44	11	484	7.15	18.8	483	

SAMPLE INFORMATION

Sample ID	Time	Container Type	Volume	No. of Containers	Analysis Method	Preservative	Comments
KEEFER	1022						

Additional Comments:

CLEAR CREEK ASSOCIATES

Groundwater Sampling Form

Project No:	055038	Client:	Freeport Copper Queen Branch
Task No:	1.0	Date:	1-26-10
Well ID:	MCCONNELL 265	Weather:	Cloudy, cold
ADWR No:		Sampler:	Travis Taylor

WELL DATA

Well Depth (ft bls):	216'
Casing Diameter (in):	6"
Static Water Level (ft bmp):	158.35'
Casing Volume (gals):	85
3 Casing Volumes (gals):	255

Casing Capacity

Nominal Size (inches)	Gallons per Linear Foot
2	0.16
4	0.65
5	1.02
6	1.47
8	2.61
10	4.08

Casing Volume = gallons/foot * water column (feet)

FIELD SAMPLING DATA

Time	Elapsed Time (min)	Discharge Rate (gpm)	Total Discharge (gallons)	pH (SU)	Temp (°C)	Specific Conductance (µS/cm)	Comments
1345				6.85			
1351	6	12	72	~~7.01~~	20.8	1639	
1356	11	12	132	6.61	21.1	1639	
1401	16	12	192	6.52	21.5	1639	
1407	22	12	264	6.71	21.5	1641	

SAMPLE INFORMATION

Sample ID	Time	Container Type	Volume	No. of Containers	Analysis Method	Preservative	Comments
MCCONNELL 265	1412						

Additional Comments:

CLEAR CREEK ASSOCIATES

Groundwater Sampling Form

Project No:	055038	Client:	Freeport Copper Queen Branch
Task No:	1.0	Date:	2-1-10
Well ID:	METZLER	Weather:	Cloudy, cold
ADWR No:		Sampler:	Travis Taylor

WELL DATA

Well Depth (ft bls):	351'
Casing Diameter (in):	6"
Static Water Level (ft bmp):	288.38'
Casing Volume (gals):	93
3 Casing Volumes (gals):	279

Casing Capacity

Nominal Size (inches)	Gallons per Linear Foot
2	0.16
4	0.65
5	1.02
6	1.47
8	2.61
10	4.08

Casing Volume = gallons/foot * water column (feet)

FIELD SAMPLING DATA

Time	Elapsed Time (min)	Discharge Rate (gpm)	Total Discharge (gallons)	pH (SU)	Temp (°C)	Specific Conductance (µS/cm)	Comments
1227							
1234	7	6	36	7.14	20.8	1028	
1244	17	6	102	7.27	21.1	1019	
1254	27	6	162	7.20	21.0	1021	
1304	37	6	222	7.22	21.4	1021	
1314	47	6	282	7.22	21.7	1021	

SAMPLE INFORMATION

Sample ID	Time	Container Type	Volume	No. of Containers	Analysis Method	Preservative	Comments
METZLER	1320						

Additional Comments:

Groundwater Sampling Form

Project No:	055038	Client:	Freeport Copper Queen Branch
Task No:	1.0	Date:	1-26-10
Well ID:	MOORE	Weather:	Cloudy, cold
ADWR No:		Sampler:	Travis Taylor

WELL DATA

Well Depth (ft bls):	220'
Casing Diameter (in):	6"
Static Water Level (ft bmp):	N/A
Casing Volume (gals):	N/A
3 Casing Volumes (gals):	N/A

Casing Capacity

Nominal Size (inches)	Gallons per Linear Foot
2	0.16
4	0.65
5	1.02
6	1.47
8	2.61
10	4.08

Casing Volume = gallons/foot * water column (feet)

FIELD SAMPLING DATA

Time	Elapsed Time (min)	Discharge Rate (gpm)	Total Discharge (gallons)	pH (SU)	Temp (°C)	Specific Conductance (µS/cm)	Comments
0837							
0847	10	10	100	7.12	14.2	415	
0853	16	10	160	7.47	19.9	426	
0858	21	10	210	7.50	20.3	427	
0904	27	10	270	7.54	19.6	423	

SAMPLE INFORMATION

Sample ID	Time	Container Type	Volume	No. of Containers	Analysis Method	Preservative	Comments
MOORE	0910						

Additional Comments: * well is covered with dirt.

Groundwater Sampling Form

Project No:	055038	Client:	Freeport Copper Queen Branch
Task No:	1.0	Date:	2-2-10
Well ID:	NESS	Weather:	Cloudy, cold
ADWR No:		Sampler:	Travis Taylor

WELL DATA

Well Depth (ft bls):	812'
Casing Diameter (in):	5"
Static Water Level (ft bmp):	531.85'
Casing Volume (gals):	286
3 Casing Volumes (gals):	858

Casing Capacity

Nominal Size (inches)	Gallons per Linear Foot
2	0.16
4	0.65
5	1.02
6	1.47
8	2.61
10	4.08

Casing Volume = gallons/foot * water column (feet)

FIELD SAMPLING DATA

Time	Elapsed Time (min)	Discharge Rate (gpm)	Total Discharge (gallons)	pH (SU)	Temp (°C)	Specific Conductance (µS/cm)	Comments
1641							
1648	7	15	105	7.50	19.0	528	
1658	17	15	255	7.60	19.5	530	
1708	27	15	405	7.61	19.5	530	
1723	42	15	630	7.66	19.7	533	
1739	58	15	870	7.67	19.7	535	

SAMPLE INFORMATION

Sample ID	Time	Container Type	Volume	No. of Containers	Analysis Method	Preservative	Comments
NESS	1743						

Additional Comments:

CLEAR CREEK ASSOCIATES

Groundwater Sampling Form

Project No:	055038	Client:	Freeport Copper Queen Branch
Task No:	1.0	Date:	1-20-10
Well ID:	Bailey/NOTEMAN formerly	Weather:	windy, cold
ADWR No:		Sampler:	Travis Taylor

WELL DATA

Well Depth (ft bls):	400'
Casing Diameter (in):	5"
Static Water Level (ft bmp):	N/A
Casing Volume (gals):	N/A
3 Casing Volumes (gals):	N/A

Casing Capacity

Nominal Size (inches)	Gallons per Linear Foot
2	0.16
4	0.65
5	1.02
6	1.47
8	2.61
10	4.08

Casing Volume = gallons/foot * water column (feet)

FIELD SAMPLING DATA

Time	Elapsed Time (min)	Discharge Rate (gpm)	Total Discharge (gallons)	pH (SU)	Temp (°C)	Specific Conductance (µS/cm)	Comments
1501							
1512	11	12	132	6.76	20.1	1444	
1521	20	12	240	6.90	20.2	1427	
1528	27	12	324	6.79	20.3	1450	

SAMPLE INFORMATION

Sample ID	Time	Container Type	Volume	No. of Containers	Analysis Method	Preservative	Comments
NOTEMAN	1534						

Additional Comments: * unable to get W/L because of obstruction in well.

CLEAR CREEK ASSOCIATES

Groundwater Sampling Form

Project No:	055038	Client:	Freeport Copper Queen Branch
Task No:		Date:	
Well ID:	NSD-02	Weather:	
ADWR No:		Sampler:	~~Travis Taylor~~ BJD

WELL DATA

Well Depth (ft bls):	
Casing Diameter (in):	
Static Water Level (ft bmp):	99.43
Casing Volume (gals):	
3 Casing Volumes (gals):	

Casing Capacity

Nominal Size (inches)	Gallons per Linear Foot
2	0.16
4	0.65
5	1.02
6	1.47
8	2.61
10	4.08

Casing Volume = gallons/foot * water column (feet)

FIELD SAMPLING DATA

Time	Elapsed Time (min)	Discharge Rate (gpm)	Total Discharge (gallons)	pH (SU)	Temp (°C)	Specific Conductance (µS/cm)	Comments

SAMPLE INFORMATION

Sample ID	Time	Container Type	Volume	No. of Containers	Analysis Method	Preservative	Comments

Additional Comments:

CLEAR CREEK ASSOCIATES

Groundwater Sampling Form

Project No:	055038	Client:	Freeport Copper Queen Branch
Task No:		Date:	
Well ID:	NSD 03	Weather:	
ADWR No:		Sampler:	~~Travis Taylor~~ Ben Daigneau

WELL DATA

Well Depth (ft bls):	
Casing Diameter (in):	
Static Water Level (ft bmp):	83.51
Casing Volume (gals):	
3 Casing Volumes (gals):	

Casing Capacity

Nominal Size (inches)	Gallons per Linear Foot
2	0.16
4	0.65
5	1.02
6	1.47
8	2.61
10	4.08

Casing Volume = gallons/foot * water column (feet)

FIELD SAMPLING DATA

Time	Elapsed Time (min)	Discharge Rate (gpm)	Total Discharge (gallons)	pH (SU)	Temp (°C)	Specific Conductance (µS/cm)	Comments

SAMPLE INFORMATION

Sample ID	Time	Container Type	Volume	No. of Containers	Analysis Method	Preservative	Comments

Additional Comments:

CLEAR CREEK ASSOCIATES

Groundwater Sampling Form

Project No:	055038	Client:	Freeport Copper Queen Branch
Task No:		Date:	2-3-10
Well ID:	NWC-02	Weather:	rain, cold
ADWR No:		Sampler:	Travis Taylor

WELL DATA

Well Depth (ft bls):	312'
Casing Diameter (in):	
Static Water Level (ft bmp):	
Casing Volume (gals):	
3 Casing Volumes (gals):	

Casing Capacity

Nominal Size (inches)	Gallons per Linear Foot
2	0.16
4	0.65
5	1.02
6	1.47
8	2.61
10	4.08

Casing Volume = gallons/foot * water column (feet)

FIELD SAMPLING DATA

Time	Elapsed Time (min)	Discharge Rate (gpm)	Total Discharge (gallons)	pH (SU)	Temp (°C)	Specific Conductance (µS/cm)	Comments
1448	—	—	—	7.68	19.6	423	

SAMPLE INFORMATION

Sample ID	Time	Container Type	Volume	No. of Containers	Analysis Method	Preservative	Comments
NWC-02	1450						

Additional Comments: * well has been on for over one hour prior to arrival.

CLEAR CREEK ASSOCIATES

Groundwater Sampling Form

Project No:	055038	Client:	Freeport Copper Queen Branch
Task No:		Date:	2-3-10
Well ID:	NWC-03	Weather:	rain, cold
ADWR No:		Sampler:	Travis Taylor

WELL DATA

Well Depth (ft bls):	312'
Casing Diameter (in):	
Static Water Level (ft bmp):	N/A
Casing Volume (gals):	N/A
3 Casing Volumes (gals):	N/A

Casing Capacity

Nominal Size (inches)	Gallons per Linear Foot
2	0.16
4	0.65
5	1.02
6	1.47
8	2.61
10	4.08

Casing Volume = gallons/foot * water column (feet)

FIELD SAMPLING DATA

Time	Elapsed Time (min)	Discharge Rate (gpm)	Total Discharge (gallons)	pH (SU)	Temp (°C)	Specific Conductance (µS/cm)	Comments
1211				7.26	20.3	1247	
1215				7.24	20.6	1226	
1219				7.24	20.9	1214	

SAMPLE INFORMATION

Sample ID	Time	Container Type	Volume	No. of Containers	Analysis Method	Preservative	Comments
NWC-03	1222						

Additional Comments:

CLEAR CREEK ASSOCIATES

Groundwater Sampling Form

Project No:	055038	Client:	Freeport Copper Queen Branch
Task No:		Date:	2-3-10
Well ID:	NWC-03 CAP	Weather:	rain, cold
ADWR No:		Sampler:	Travis Taylor

WELL DATA

Well Depth (ft bls):	179'
Casing Diameter (in):	
Static Water Level (ft bmp):	131.34'
Casing Volume (gals):	
3 Casing Volumes (gals):	

Casing Capacity

Nominal Size (inches)	Gallons per Linear Foot
2	0.16
4	0.65
5	1.02
6	1.47
8	2.61
10	4.08

Casing Volume = gallons/foot * water column (feet)

FIELD SAMPLING DATA

Time	Elapsed Time (min)	Discharge Rate (gpm)	Total Discharge (gallons)	pH (SU)	Temp (°C)	Specific Conductance (µS/cm)	Comments

SAMPLE INFORMATION

Sample ID	Time	Container Type	Volume	No. of Containers	Analysis Method	Preservative	Comments

Additional Comments: * W/L only

CLEAR CREEK ASSOCIATES

Groundwater Sampling Form

Project No:	055038	Client:	Freeport Copper Queen Branch
Task No:		Date:	2-3-10
Well ID:	NWC-04	Weather:	rain, cold
ADWR No:		Sampler:	Travis Taylor

WELL DATA

Well Depth (ft bls):	795'
Casing Diameter (in):	
Static Water Level (ft bmp):	N/A
Casing Volume (gals):	N/A
3 Casing Volumes (gals):	N/A

Casing Capacity

Nominal Size (inches)	Gallons per Linear Foot
2	0.16
4	0.65
5	1.02
6	1.47
8	2.61
10	4.08

Casing Volume = gallons/foot * water column (feet)

FIELD SAMPLING DATA

Time	Elapsed Time (min)	Discharge Rate (gpm)	Total Discharge (gallons)	pH (SU)	Temp (°C)	Specific Conductance (µS/cm)	Comments
1100							
1137	37	30	1110	7.33	20.7	903	
1140	40	30	1200	7.34	21.6	876	
1143	43	30	1290	7.47	22.1	858	
1146	46	30	1380	7.49	22.3	844	

SAMPLE INFORMATION

Sample ID	Time	Container Type	Volume	No. of Containers	Analysis Method	Preservative	Comments
NWC-04	1148						

Additional Comments: * well was on for 30 minutes prior to arrival.

CLEAR CREEK ASSOCIATES

Groundwater Sampling Form

Project No:	055038	Client:	Freeport Copper Queen Branch
Task No:		Date:	2-3-10
Well ID:	NWC-06	Weather:	rain, cold
ADWR No:		Sampler:	Travis Taylor

WELL DATA

Well Depth (ft bls):	410'
Casing Diameter (in):	
Static Water Level (ft bmp):	N/A
Casing Volume (gals):	N/A
3 Casing Volumes (gals):	N/A

Casing Capacity

Nominal Size (inches)	Gallons per Linear Foot
2	0.16
4	0.65
5	1.02
6	1.47
8	2.61
10	4.08

Casing Volume = gallons/foot * water column (feet)

FIELD SAMPLING DATA

Time	Elapsed Time (min)	Discharge Rate (gpm)	Total Discharge (gallons)	pH (SU)	Temp (°C)	Specific Conductance (µS/cm)	Comments
1506	—	—	—	7.61	20.5	404	

SAMPLE INFORMATION

Sample ID	Time	Container Type	Volume	No. of Containers	Analysis Method	Preservative	Comments
NWC-06	1510						
DUP020310	1510						

Additional Comments: * Well has been on for over 45 minutes prior to arrival.

CLEAR CREEK ASSOCIATES

Groundwater Sampling Form

Project No:	055038	Client:	Freeport Copper Queen Branch
Task No:	1.0	Date:	1-21-09 10
Well ID:	OSBORN	Weather:	Cloudy, windy, cold
ADWR No:		Sampler:	Travis Taylor

WELL DATA

Well Depth (ft bls):	258'
Casing Diameter (in):	6"
Static Water Level (ft bmp):	75.37'
Casing Volume (gals):	269
3 Casing Volumes (gals):	807

Casing Capacity

Nominal Size (inches)	Gallons per Linear Foot
2	0.16
4	0.65
5	1.02
6	1.47
8	2.61
10	4.08

Casing Volume = gallons/foot * water column (feet)

FIELD SAMPLING DATA

Time	Elapsed Time (min)	Discharge Rate (gpm)	Total Discharge (gallons)	pH (SU)	Temp (°C)	Specific Conductance (µS/cm)	Comments
1101							
1107	6	7	42	8.18	19.2	600	
1120	19	7	133	8.13	20.2	596	
1141	40	7	280	7.54	19.6	602	
1201	60	7	420	7.52	19.4	603	
1221	80	7	560	7.47	19.5	591	

SAMPLE INFORMATION

Sample ID	Time	Container Type	Volume	No. of Containers	Analysis Method	Preservative	Comments
OSBORN	1228						

Additional Comments: * Purged only two casing volumes because of well history. Well normally dries up after about two casing volumes and did not want to leave owner with no water (well does not recover fast and owner has been without water for extended periods of time after purging).

CLEAR CREEK ASSOCIATES

Groundwater Sampling Form

Project No:	055038	Client:	Freeport Copper Queen Branch
Task No:	1.0	Date:	1-20-10
Well ID:	PALMER	Weather:	windy, cold, cloudy
ADWR No:		Sampler:	Travis Taylor

WELL DATA

Well Depth (ft bls):	320'
Casing Diameter (in):	6"
Static Water Level (ft bmp):	N/A
Casing Volume (gals):	N/A
3 Casing Volumes (gals):	N/A

Casing Capacity	
Nominal Size (inches)	Gallons per Linear Foot
2	0.16
4	0.65
5	1.02
6	1.47
8	2.61
10	4.08

Casing Volume = gallons/foot * water column (feet)

FIELD SAMPLING DATA

Time	Elapsed Time (min)	Discharge Rate (gpm)	Total Discharge (gallons)	pH (SU)	Temp (°C)	Specific Conductance (µS/cm)	Comments
1613	—	—	—	7.72	11.9	510	

SAMPLE INFORMATION

Sample ID	Time	Container Type	Volume	No. of Containers	Analysis Method	Preservative	Comments
PALMER	1618						

Additional Comments: * Sample taken from tank.
* No access to well.

Groundwater Sampling Form

Project No:	055038	Client:	Freeport Copper Queen Branch
Task No:	1.0	Date:	1-21-10
Well ID:	PANAGAKOS	Weather:	cloudy, windy, cold, rain
ADWR No:		Sampler:	Travis Taylor

WELL DATA

Well Depth (ft bls):	200'
Casing Diameter (in):	6"
Static Water Level (ft bmp):	166.92'
Casing Volume (gals):	49
3 Casing Volumes (gals):	147

Casing Capacity

Nominal Size (inches)	Gallons per Linear Foot
2	0.16
4	0.65
5	1.02
6	1.47
8	2.61
10	4.08

Casing Volume = gallons/foot * water column (feet)

FIELD SAMPLING DATA

Time	Elapsed Time (min)	Discharge Rate (gpm)	Total Discharge (gallons)	pH (SU)	Temp (°C)	Specific Conductance (µS/cm)	Comments
1618							
1626	8	7	56	6.89	19.1	1334	
1630	12	7	84	7.04	19.0	1155	
1635	17	7	119	7.07	19.0	1195	
1639	21	7	147	7.06	18.8	1291	

SAMPLE INFORMATION

Sample ID	Time	Container Type	Volume	No. of Containers	Analysis Method	Preservative	Comments
PANAGAKOS	1648						

Additional Comments:

CLEAR CREEK ASSOCIATE

Groundwater Sampling Form

Project No:	055038	Client:	Freeport Copper Queen Branch
Task No:	1.0	Date:	2-1-10
Well ID:	PARRA	Weather:	Cloudy, cold
ADWR No:		Sampler:	Travis Taylor

WELL DATA

Well Depth (ft bls):	355'
Casing Diameter (in):	6"
Static Water Level (ft bmp):	N/A
Casing Volume (gals):	N/A
3 Casing Volumes (gals):	N/A

Casing Capacity	
Nominal Size (inches)	Gallons per Linear Foot
2	0.16
4	0.65
5	1.02
6	1.47
8	2.61
10	4.08

Casing Volume = gallons/foot * water column (feet)

FIELD SAMPLING DATA

Time	Elapsed Time (min)	Discharge Rate (gpm)	Total Discharge (gallons)	pH (SU)	Temp (°C)	Specific Conductance (µS/cm)	Comments
1337							
1347	10	8	80	6.98	20.8	1192	
1357	20	8	160	7.06	21.8	1192	
1407	30	8	240	7.04	21.7	1193	
1419	42	8	336	7.07	21.5	1197	

SAMPLE INFORMATION

Sample ID	Time	Container Type	Volume	No. of Containers	Analysis Method	Preservative	Comments
PARRA	1423						

Additional Comments: * No WL b/c of obstruction in well.

Groundwater Sampling Form

Project No:	055038	Client:	Freeport Copper Queen Branch
Task No:	1.0	Date:	3-8-10
Well ID:	PIONKE	Weather:	cloudy, windy, cold
ADWR No:		Sampler:	Travis Taylor

WELL DATA

Well Depth (ft bls):	300'
Casing Diameter (in):	6"
Static Water Level (ft bmp):	151.11'
Casing Volume (gals):	219
3 Casing Volumes (gals):	657

Casing Capacity

Nominal Size (inches)	Gallons per Linear Foot
2	0.16
4	0.65
5	1.02
6	1.47
8	2.61
10	4.08

Casing Volume = gallons/foot * water column (feet)

FIELD SAMPLING DATA

Time	Elapsed Time (min)	Discharge Rate (gpm)	Total Discharge (gallons)	pH (SU)	Temp (°C)	Specific Conductance (µS/cm)	Comments
1508							
1516	8	—	—	6.46	19.7	1138	
1522	14	—	—	7.32	19.5	1165	
1527	19	—	—	7.56	19.3	1173	
1532	24	—	—	7.70	18.5	1200	
1540	32	—	—	7.74	18.6	1211	
1545	37	—	—	7.62	18.5	1215	
1551	43	—	—	7.73	18.9	1275	
1555	47	—	—	7.72	18.6	1201	

SAMPLE INFORMATION

Sample ID	Time	Container Type	Volume	No. of Containers	Analysis Method	Preservative	Comments
PIONKE	1557						

Additional Comments: * unable to get flowrate b/c proper fitting for discharge is not available.

*need a 1 3/4" fitting.

CLEAR CREEK ASSOCIATES

Groundwater Sampling Form

Project No:	055038	Client:	Freeport Copper Queen Branch
Task No:	1.0	Date:	2-24-10
Well ID:	POOL	Weather:	Sunny, cool
ADWR No:		Sampler:	Travis Taylor

WELL DATA

Well Depth (ft bls):	313'
Casing Diameter (in):	6"
Static Water Level (ft bmp):	205.59'
Casing Volume (gals):	158
3 Casing Volumes (gals):	474

Casing Capacity

Nominal Size (inches)	Gallons per Linear Foot
2	0.16
4	0.65
5	1.02
6	1.47
8	2.61
10	4.08

Casing Volume = gallons/foot * water column (feet)

FIELD SAMPLING DATA

Time	Elapsed Time (min)	Discharge Rate (gpm)	Total Discharge (gallons)	pH (SU)	Temp (°C)	Specific Conductance (µS/cm)	Comments
1150							
1200	10	11	110	7.61	20.5	581	
1210	20	11	220	7.62	21.6	581	
1224	34	11	374	7.58	21.8	579	
1234	44	11	484	7.56	22.4	577	

SAMPLE INFORMATION

Sample ID	Time	Container Type	Volume	No. of Containers	Analysis Method	Preservative	Comments
POOL	1239						

Additional Comments:

CLEAR CREEK ASSOCIAT

Groundwater Sampling Form

Project No:	055038	Client:	Freeport Copper Queen Branch
Task No:	1.0	Date:	1-25-10
Well ID:	RAMIREZ	Weather:	sunny, cold
ADWR No:		Sampler:	Travis Taylor

WELL DATA

Well Depth (ft bls):	300'
Casing Diameter (in):	6"
Static Water Level (ft bmp):	160.10'
Casing Volume (gals):	206
3 Casing Volumes (gals):	618

Casing Capacity

Nominal Size (inches)	Gallons per Linear Foot
2	0.16
4	0.65
5	1.02
6	1.47
8	2.61
10	4.08

Casing Volume = gallons/foot * water column (feet)

FIELD SAMPLING DATA

Time	Elapsed Time (min)	Discharge Rate (gpm)	Total Discharge (gallons)	pH (SU)	Temp (°C)	Specific Conductance (µS/cm)	Comments
1458							
1505	7	13	91	7.36	22.6	390	
1515	17	13	221	7.44	22.3	395	
1525	27	13	351	7.50	22.3	390	
1536	38	13	494	7.45	22.5	389	
1546	48	13	624	7.48	22.4	390	

SAMPLE INFORMATION

Sample ID	Time	Container Type	Volume	No. of Containers	Analysis Method	Preservative	Comments
RAMIREZ	1551						

Additional Comments:

CLEAR CREEK ASSOCIATES

Groundwater Sampling Form

Project No:	055038	Client:	Freeport Copper Queen Branch
Task No:	1.0	Date:	1-26-10
Well ID:	RAY	Weather:	Sunny, cold
ADWR No:		Sampler:	Travis Taylor

WELL DATA

Well Depth (ft bls):	100'
Casing Diameter (in):	6"
Static Water Level (ft bmp):	47.61'
Casing Volume (gals):	78
3 Casing Volumes (gals):	234

Casing Capacity

Nominal Size (inches)	Gallons per Linear Foot
2	0.16
4	0.65
5	1.02
6	1.47
8	2.61
10	4.08

Casing Volume = gallons/foot * water column (feet)

FIELD SAMPLING DATA

Time	Elapsed Time (min)	Discharge Rate (gpm)	Total Discharge (gallons)	pH (SU)	Temp (°C)	Specific Conductance (µS/cm)	Comments
1543							
1549	6	9	54	7.23	20.5	1379	
1556	13	9	117	6.83	20.5	1365	
1601	18	9	162	6.77	21.0	1363	
1609	26	9	234	6.82	20.6	1352	

SAMPLE INFORMATION

Sample ID	Time	Container Type	Volume	No. of Containers	Analysis Method	Preservative	Comments
RAY	1613						

Additional Comments:

CLEAR CREEK ASSOCIATE

Groundwater Sampling Form

Project No:	055038	Client:	Freeport Copper Queen Branch
Task No:	1.0	Date:	2-25-10
Well ID:	ROGERS 596	Weather:	sunny, cool
ADWR No:		Sampler:	Travis Taylor

WELL DATA

Well Depth (ft bls):	290'
Casing Diameter (in):	6"
Static Water Level (ft bmp):	135.89'
Casing Volume (gals):	227
3 Casing Volumes (gals):	681

Casing Capacity

Nominal Size (inches)	Gallons per Linear Foot
2	0.16
4	0.65
5	1.02
6	1.47
8	2.61
10	4.08

Casing Volume = gallons/foot * water column (feet)

FIELD SAMPLING DATA

Time	Elapsed Time (min)	Discharge Rate (gpm)	Total Discharge (gallons)	pH (SU)	Temp (°C)	Specific Conductance (µS/cm)	Comments
0805							
0815	10	9	90	6.87	18.3	1700	
0835	30	9	270	6.88	18.8	1671	
0854	49	9	441	6.94	19.4	1642	
0904	59	9	531	6.91	19.2	1629	
0921	76	9	684	6.99	19.6	1603	

SAMPLE INFORMATION

Sample ID	Time	Container Type	Volume	No. of Containers	Analysis Method	Preservative	Comments
ROGERS 596	0926						

Additional Comments:

CLEAR CREEK ASSOCIATES

Groundwater Sampling Form

Project No:	055038	Client:	Freeport Copper Queen Branch
Task No:	1.0	Date:	1-25-10
Well ID:	ROGERS E	Weather:	sunny, cold
ADWR No:		Sampler:	Travis Taylor

WELL DATA

Well Depth (ft bls):	290'
Casing Diameter (in):	6"
Static Water Level (ft bmp):	150.64'
Casing Volume (gals):	205
3 Casing Volumes (gals):	615

Casing Capacity

Nominal Size (inches)	Gallons per Linear Foot
2	0.16
4	0.65
5	1.02
6	1.47
8	2.61
10	4.08

Casing Volume = gallons/foot * water column (feet)

FIELD SAMPLING DATA

Time	Elapsed Time (min)	Discharge Rate (gpm)	Total Discharge (gallons)	pH (SU)	Temp (°C)	Specific Conductance (µS/cm)	Comments
1617							
1622	5	12	60	7.30	21.2	411	
1632	15	12	180	7.42	20.9	412	
1642	25	12	300	7.43	20.6	415	
1652	35	12	420	7.46	20.6	419	
1702	45	12	540	7.48	20.6	420	
1709	52	12	624	7.52	20.6	414	

SAMPLE INFORMATION

Sample ID	Time	Container Type	Volume	No. of Containers	Analysis Method	Preservative	Comments
ROGERS E	1713						

Additional Comments:

CLEAR CREEK ASSOCIATES

Groundwater Sampling Form

Project No:	055038	Client:	Freeport Copper Queen Branch
Task No:	1.0	Date:	2-1-10
Well ID:	RUIZ	Weather:	cloudy, cold
ADWR No:		Sampler:	Travis Taylor

WELL DATA

Well Depth (ft bls):	312'
Casing Diameter (in):	6"
Static Water Level (ft bmp):	295.70'
Casing Volume (gals):	24
3 Casing Volumes (gals):	72

Casing Capacity

Nominal Size (inches)	Gallons per Linear Foot
2	0.16
4	0.65
5	1.02
6	1.47
8	2.61
10	4.08

Casing Volume = gallons/foot * water column (feet)

FIELD SAMPLING DATA

Time	Elapsed Time (min)	Discharge Rate (gpm)	Total Discharge (gallons)	pH (SU)	Temp (°C)	Specific Conductance (µS/cm)	Comments
1446							
1451	5	5	25	7.03	20.6	933	
1457	11	5	55	7.07	20.9	927	
1503	17	5	85	7.08	20.9	934	

SAMPLE INFORMATION

Sample ID	Time	Container Type	Volume	No. of Containers	Analysis Method	Preservative	Comments
RUIZ	1512						

Additional Comments: * unable to get accurate gpm b/c well is also pumping into tank.

Groundwater Sampling Form

Project No:	055038	Client:	Freeport Copper Queen Branch
Task No:	1.0	Date:	1-22-10
Well ID:	SCHWARTZ	Weather:	rain, cold
ADWR No:		Sampler:	Travis Taylor

WELL DATA

Well Depth (ft bls):	305'
Casing Diameter (in):	6"
Static Water Level (ft bmp):	124.32'
Casing Volume (gals):	266
3 Casing Volumes (gals):	798

Casing Capacity

Nominal Size (inches)	Gallons per Linear Foot
2	0.16
4	0.65
5	1.02
6	1.47
8	2.61
10	4.08

Casing Volume = gallons/foot * water column (feet)

FIELD SAMPLING DATA

Time	Elapsed Time (min)	Discharge Rate (gpm)	Total Discharge (gallons)	pH (SU)	Temp (°C)	Specific Conductance (µS/cm)	Comments
0928							
0934	6	9	54	7.09	19.4	653	
0947	19	9	171	7.47	19.8	657	
1028	60	9	540	7.55	19.9	662	
1040	72	9	648	7.66	19.7	662	
1051	83	9	747	7.77	19.8	663	
1059	91	9	819	7.79	19.5	664	

SAMPLE INFORMATION

Sample ID	Time	Container Type	Volume	No. of Containers	Analysis Method	Preservative	Comments
SCHWARTZ	1198						

Additional Comments:

CLEAR CREEK ASSOCI

Groundwater Sampling Form

Project No:	055038	Client:	Freeport Copper Queen Branch
Task No:	1.0	Date:	1-26-10
Well ID:	STEPHENS	Weather:	Sunny, cold
ADWR No:		Sampler:	Travis Taylor

WELL DATA

Well Depth (ft bls):	
Casing Diameter (in):	
Static Water Level (ft bmp):	51.13'
Casing Volume (gals):	
3 Casing Volumes (gals):	

Casing Capacity

Nominal Size (inches)	Gallons per Linear Foot
2	0.16
4	0.65
5	1.02
6	1.47
8	2.61
10	4.08

Casing Volume = gallons/foot * water column (feet)

FIELD SAMPLING DATA

Time	Elapsed Time (min)	Discharge Rate (gpm)	Total Discharge (gallons)	pH (SU)	Temp (°C)	Specific Conductance (µS/cm)	Comments

SAMPLE INFORMATION

Sample ID	Time	Container Type	Volume	No. of Containers	Analysis Method	Preservative	Comments

Additional Comments: * WL only

CLEAR CREEK ASSOCIATES

Groundwater Sampling Form

Project No:	055038	Client:	Freeport Copper Queen Branch
Task No:		Date:	1-21-09
Well ID:	SUNBELT	Weather:	windy, cold, cloudy
ADWR No:		Sampler:	Travis Taylor

WELL DATA

Well Depth (ft bls):	380'
Casing Diameter (in):	6"
Static Water Level (ft bmp):	Dry
Casing Volume (gals):	
3 Casing Volumes (gals):	

Casing Capacity

Nominal Size (inches)	Gallons per Linear Foot
2	0.16
4	0.65
5	1.02
6	1.47
8	2.61
10	4.08

Casing Volume = gallons/foot * water column (feet)

FIELD SAMPLING DATA

Time	Elapsed Time (min)	Discharge Rate (gpm)	Total Discharge (gallons)	pH (SU)	Temp (°C)	Specific Conductance (µS/cm)	Comments

SAMPLE INFORMATION

Sample ID	Time	Container Type	Volume	No. of Containers	Analysis Method	Preservative	Comments

Additional Comments: * WL only

Groundwater Sampling Form

Project No:	055038	Client:	Freeport Copper Queen Branch
Task No:	1.0	Date:	1-21-10
Well ID:	SWAN	Weather:	cloudy, windy, cold
ADWR No:		Sampler:	Travis Taylor

WELL DATA

Well Depth (ft bls):	98'
Casing Diameter (in):	4"
Static Water Level (ft bmp):	36.64
Casing Volume (gals):	40
3 Casing Volumes (gals):	120

Casing Capacity	
Nominal Size (inches)	Gallons per Linear Foot
2	0.16
4	0.65
5	1.02
6	1.47
8	2.61
10	4.08

Casing Volume = gallons/foot * water column (feet)

FIELD SAMPLING DATA

Time	Elapsed Time (min)	Discharge Rate (gpm)	Total Discharge (gallons)	pH (SU)	Temp (°C)	Specific Conductance (µS/cm)	Comments
1011							
1015	4	9	36	7.22	18.2	495	
1019	8	9	72	7.42	19.2	502	
1022	11	9	99	7.46	19.3	499	
1025	14	9	126	7.49	19.5	501	

SAMPLE INFORMATION

Sample ID	Time	Container Type	Volume	No. of Containers	Analysis Method	Preservative	Comments
SWAN	1028						

Additional Comments:

CLEAR CREEK ASSOCIATES

Groundwater Sampling Form

Project No:	055038	Client:	Freeport Copper Queen Branch
Task No:	1.0	Date:	3-10-10
Well ID:	TM-02A	Weather:	sunny, cold
ADWR No:		Sampler:	Travis Taylor

WELL DATA

Well Depth (ft bls):	925'
Casing Diameter (in):	4"
Static Water Level (ft bmp):	348.19'
Casing Volume (gals):	375
3 Casing Volumes (gals):	1125

Casing Capacity

Nominal Size (inches)	Gallons per Linear Foot
2	0.16
4	0.65
5	1.02
6	1.47
8	2.61
10	4.08

Casing Volume = gallons/foot * water column (feet)

FIELD SAMPLING DATA

Time	Elapsed Time (min)	Discharge Rate (gpm)	Total Discharge (gallons)	pH (SU)	Temp (°C)	Specific Conductance (µS/cm)	Comments
0940							
0958	18	9	162	7.28	21.9	364	
1020	40	9	360	8.14	22.8	356	
1040	60	9	540	8.24	23.7	354	
1115	95	9	855	8.16	24.6	354	
1145	125	9	1125	8.13	25.2	351	

SAMPLE INFORMATION

Sample ID	Time	Container Type	Volume	No. of Containers	Analysis Method	Preservative	Comments
TM-02A	1151						
DUP031010	1151						

Additional Comments:

CLEAR CREEK ASSOCIATES

Groundwater Sampling Form

Project No:	055038	Client:	Freeport Copper Queen Branch
Task No:	1.0	Date:	3-2-10
Well ID:	TM-03	Weather:	Sunny; cool
ADWR No:		Sampler:	Travis Taylor

WELL DATA

Well Depth (ft bls):	200'
Casing Diameter (in):	4"
Static Water Level (ft bmp):	128.02'
Casing Volume (gals):	47
3 Casing Volumes (gals):	141

Casing Capacity

Nominal Size (inches)	Gallons per Linear Foot
2	0.16
4	0.65
5	1.02
6	1.47
8	2.61
10	4.08

Casing Volume = gallons/foot * water column (feet)

FIELD SAMPLING DATA

Time	Elapsed Time (min)	Discharge Rate (gpm)	Total Discharge (gallons)	pH (SU)	Temp (°C)	Specific Conductance (µS/cm)	Comments
1508							
1512	4	12	48	7.55	21.7	734	
1516	8	12	96	7.53	21.6	745	
1520	12	12	144	7.56	21.6	748	

SAMPLE INFORMATION

Sample ID	Time	Container Type	Volume	No. of Containers	Analysis Method	Preservative	Comments
TM-03	1523						

Additional Comments: MP = top cap on discharge.

CLEAR CREEK ASSOCIATES

Groundwater Sampling Form

Project No:	055038	Client:	Freeport Copper Queen Branch
Task No:	1.0	Date:	3-8-10
Well ID:	TM-06 MILLER	Weather:	cloudy, windy, cold
ADWR No:		Sampler:	Travis Taylor

WELL DATA

Well Depth (ft bls):	200'
Casing Diameter (in):	4"
Static Water Level (ft bmp):	158.99'
Casing Volume (gals):	
3 Casing Volumes (gals):	

Casing Capacity

Nominal Size (inches)	Gallons per Linear Foot
2	0.16
4	0.65
5	1.02
6	1.47
8	2.61
10	4.08

Casing Volume = gallons/foot * water column (feet)

FIELD SAMPLING DATA

Time	Elapsed Time (min)	Discharge Rate (gpm)	Total Discharge (gallons)	pH (SU)	Temp (°C)	Specific Conductance (µS/cm)	Comments

SAMPLE INFORMATION

Sample ID	Time	Container Type	Volume	No. of Containers	Analysis Method	Preservative	Comments

Additional Comments: * WL only

CLEAR CREEK ASSOCIATES

Groundwater Sampling Form

Project No:	055038	Client:	Freeport Copper Queen Branch
Task No:	1.0	Date:	3-2-10
Well ID:	TM-07	Weather:	sunny, cool
ADWR No:		Sampler:	Travis Taylor

WELL DATA

Well Depth (ft bls):	350'
Casing Diameter (in):	4"
Static Water Level (ft bmp):	N/A
Casing Volume (gals):	N/A
3 Casing Volumes (gals):	N/A

Casing Capacity

Nominal Size (inches)	Gallons per Linear Foot
2	0.16
4	0.65
5	1.02
6	1.47
8	2.61
10	4.08

Casing Volume = gallons/foot * water column (feet)

FIELD SAMPLING DATA

Time	Elapsed Time (min)	Discharge Rate (gpm)	Total Discharge (gallons)	pH (SU)	Temp (°C)	Specific Conductance (µS/cm)	Comments
1321							
1323	2	10	20	7.65	21.2	408	well dry
1339	—	—	—	—	—	—	Pump on
1341	4	10	40	7.72	21.2	381	well dry
1356	—	—	—	—	—	—	pump on
1358	6	10	60	7.67	21.6	422	well dry

SAMPLE INFORMATION

Sample ID	Time	Container Type	Volume	No. of Containers	Analysis Method	Preservative	Comments
TM-07	1408						

Additional Comments: obstruction in well

CLEAR CREEK ASSOCIATES

Groundwater Sampling Form

Project No:	055038	Client:	Freeport Copper Queen Branch
Task No:	1.0	Date:	2-24-10
Well ID:	TM-15 MILLER	Weather:	Sunny, cool
ADWR No:		Sampler:	Travis Taylor

WELL DATA

Well Depth (ft bls):	325'
Casing Diameter (in):	4"
Static Water Level (ft bmp):	N/A
Casing Volume (gals):	N/A
3 Casing Volumes (gals):	N/A

Casing Capacity

Nominal Size (inches)	Gallons per Linear Foot
2	0.16
4	0.65
5	1.02
6	1.47
8	2.61
10	4.08

Casing Volume = gallons/foot * water column (feet)

FIELD SAMPLING DATA

Time	Elapsed Time (min)	Discharge Rate (gpm)	Total Discharge (gallons)	pH (SU)	Temp (°C)	Specific Conductance (µS/cm)	Comments
1312							
1318	6	7	42	7.56	23.6	386	
1328	16	7	112	7.60	22.5	384	
1340	28	7	196	7.61	22.8	381	
1345	33	7	231	7.66	22.8	381	

SAMPLE INFORMATION

Sample ID	Time	Container Type	Volume	No. of Containers	Analysis Method	Preservative	Comments
TM-15 MILLER	1350						

Additional Comments: *No WL taken b/c of obstruction in well. Old sounder tape is cut and tied off.

CLEAR CREEK ASSOCIATES

Groundwater Sampling Form

Project No:	055038	Client:	Freeport Copper Queen Branch
Task No:	1.0	Date:	3-2-10
Well ID:	TM-16	Weather:	Sunny, cool
ADWR No:		Sampler:	Travis Taylor

WELL DATA

Well Depth (ft bls):	115'
Casing Diameter (in):	4"
Static Water Level (ft bmp):	83.09'
Casing Volume (gals):	21
3 Casing Volumes (gals):	63

Casing Capacity

Nominal Size (inches)	Gallons per Linear Foot
2	0.16
4	0.65
5	1.02
6	1.47
8	2.61
10	4.08

Casing Volume = gallons/foot * water column (feet)

FIELD SAMPLING DATA

Time	Elapsed Time (min)	Discharge Rate (gpm)	Total Discharge (gallons)	pH (SU)	Temp (°C)	Specific Conductance (µS/cm)	Comments
1624							
1627	3	17	51	7.05	20.7	1297	
1629	5	17	85	7.11	20.5	1310	
1631	7	17	119	7.13	20.4	1313	

SAMPLE INFORMATION

Sample ID	Time	Container Type	Volume	No. of Containers	Analysis Method	Preservative	Comments
TM-16	1633						

Additional Comments:

CLEAR CREEK ASSOCIATES

Groundwater Sampling Form

Project No:	055038	Client:	Freeport Copper Queen Branch
Task No:	1.0	Date:	3-10-10
Well ID:	TM-19A	Weather:	cloudy, cold
ADWR No:		Sampler:	Travis Taylor

WELL DATA

Well Depth (ft bls):	700'
Casing Diameter (in):	4"
Static Water Level (ft bmp):	201.34'
Casing Volume (gals):	325
3 Casing Volumes (gals):	975

Casing Capacity

Nominal Size (inches)	Gallons per Linear Foot
2	0.16
4	0.65
5	1.02
6	1.47
8	2.61
10	4.08

Casing Volume = gallons/foot * water column (feet)

FIELD SAMPLING DATA

Time	Elapsed Time (min)	Discharge Rate (gpm)	Total Discharge (gallons)	pH (SU)	Temp (°C)	Specific Conductance (µS/cm)	Comments
0808							
0816	8	34	272	7.43	21.5	499	
0821	13	34	442	7.37	22.3	511	
0826	18	34	612	7.47	22.6	512	
0831	23	34	782	7.58	22.5	510	
0837	29	34	786	7.54	22.9	511	

SAMPLE INFORMATION

Sample ID	Time	Container Type	Volume	No. of Containers	Analysis Method	Preservative	Comments
TM-19A	0838						

Additional Comments:

CLEAR CREEK ASSOCIATES

Groundwater Sampling Form

Project No:	055038	Client:	Freeport Copper Queen Branch
Task No:	1.0	Date:	2-24-10
Well ID:	TM-42	Weather:	Sunny, cool
ADWR No:		Sampler:	Travis Taylor

WELL DATA

Well Depth (ft bls):	250'
Casing Diameter (in):	5"
Static Water Level (ft bmp):	213.36'
Casing Volume (gals):	38
3 Casing Volumes (gals):	114

Casing Capacity

Nominal Size (inches)	Gallons per Linear Foot
2	0.16
4	0.65
5	1.02
6	1.47
8	2.61
10	4.08

Casing Volume = gallons/foot * water column (feet)

FIELD SAMPLING DATA

Time	Elapsed Time (min)	Discharge Rate (gpm)	Total Discharge (gallons)	pH (SU)	Temp (°C)	Specific Conductance (µS/cm)	Comments
1444							
1451	7	4	28	6.99	21.6	1259	
1458	14	4	56	7.10	21.9	1242	
1506	22	4	88	7.13	22.2	1242	
1513	29	4	116	7.13	22.7	1236	

SAMPLE INFORMATION

Sample ID	Time	Container Type	Volume	No. of Containers	Analysis Method	Preservative	Comments
TM-42	1517						

Additional Comments:

CLEAR CREEK ASSOCIATES

Groundwater Sampling Form

Project No:	055038	Client:	Freeport Copper Queen Branch
Task No:		Date:	2-2-10
Well ID:	TVI 236	Weather:	Cloudy, cold
ADWR No:		Sampler:	Travis Taylor

WELL DATA

Well Depth (ft bls):	222'
Casing Diameter (in):	12"
Static Water Level (ft bmp):	122.26'
Casing Volume (gals):	586
3 Casing Volumes (gals):	1758

Casing Capacity

Nominal Size (inches)	Gallons per Linear Foot
2	0.16
4	0.65
5	1.02
6	1.47
8	2.61
10	4.08

Casing Volume = gallons/foot * water column (feet)

FIELD SAMPLING DATA

Time	Elapsed Time (min)	Discharge Rate (gpm)	Total Discharge (gallons)	pH (SU)	Temp (°C)	Specific Conductance (µS/cm)	Comments
1320							
1329	9	100	900	7.30	20.1	499	
1334	14	100	1400	7.38	20.3	498	
1339	19	100	1900	7.39	20.4	497	

SAMPLE INFORMATION

Sample ID	Time	Container Type	Volume	No. of Containers	Analysis Method	Preservative	Comments
TVI 236	1344						

Additional Comments: * pump has been off for over one week.

CLEAR CREEK ASSOCIATES

Groundwater Sampling Form

Project No:	055038	Client:	Freeport Copper Queen Branch
Task No:	1.0	Date:	2-2-10
Well ID:	TVI 713	Weather:	cloudy, cold
ADWR No:		Sampler:	Travis Taylor

WELL DATA

Well Depth (ft bls):	
Casing Diameter (in):	
Static Water Level (ft bmp):	126.71'
Casing Volume (gals):	
3 Casing Volumes (gals):	

Casing Capacity

Nominal Size (inches)	Gallons per Linear Foot
2	0.16
4	0.65
5	1.02
6	1.47
8	2.61
10	4.08

Casing Volume = gallons/foot * water column (feet)

FIELD SAMPLING DATA

Time	Elapsed Time (min)	Discharge Rate (gpm)	Total Discharge (gallons)	pH (SU)	Temp (°C)	Specific Conductance (µS/cm)	Comments

SAMPLE INFORMATION

Sample ID	Time	Container Type	Volume	No. of Containers	Analysis Method	Preservative	Comments

Additional Comments: * WL only

CLEAR CREEK ASSOCIATES

Groundwater Sampling Form

Project No:	055038	Client:	Freeport Copper Queen Branch
Task No:	1.0	Date:	2-2-10
Well ID:	TVI 875	Weather:	cloudy, cold
ADWR No:		Sampler:	Travis Taylor

WELL DATA

Well Depth (ft bls):	330'
Casing Diameter (in):	8"
Static Water Level (ft bmp):	N/A
Casing Volume (gals):	N/A
3 Casing Volumes (gals):	N/A

Casing Capacity

Nominal Size (inches)	Gallons per Linear Foot
2	0.16
4	0.65
5	1.02
6	1.47
8	2.61
10	4.08

Casing Volume = gallons/foot * water column (feet)

FIELD SAMPLING DATA

Time	Elapsed Time (min)	Discharge Rate (gpm)	Total Discharge (gallons)	pH (SU)	Temp (°C)	Specific Conductance (µS/cm)	Comments
1416							
1422	6	500	3000	7.17	21.0	949	
1424	8	500	4000	7.25	20.9	946	
1427	11	500	~~5500~~ 5600	7.32	20.8	939	

SAMPLE INFORMATION

Sample ID	Time	Container Type	Volume	No. of Containers	Analysis Method	Preservative	Comments
TVI 875	1433						

Additional Comments: * No WL b/c of well design (no sounding port). Will purge well based on TVI 713 WL. Well has not been on in over one week.

CLEAR CREEK ASSOCIATES

Groundwater Sampling Form

Project No:	055038	Client:	Freeport Copper Queen Branch
Task No:	1.0	Date:	2-1-10
Well ID:	WEED	Weather:	Cloudy, cold
ADWR No:		Sampler:	Travis Taylor

WELL DATA

Well Depth (ft bls):	320'
Casing Diameter (in):	
Static Water Level (ft bmp):	N/A
Casing Volume (gals):	N/A
3 Casing Volumes (gals):	N/A

Casing Capacity

Nominal Size (inches)	Gallons per Linear Foot
2	0.16
4	0.65
5	1.02
6	1.47
8	2.61
10	4.08

Casing Volume = gallons/foot * water column (feet)

FIELD SAMPLING DATA

Time	Elapsed Time (min)	Discharge Rate (gpm)	Total Discharge (gallons)	pH (SU)	Temp (°C)	Specific Conductance (µS/cm)	Comments
1541							
1545	4	15	60	7.49	20.7	381	
1549	8	15	120	7.61	20.8	380	
1553	12	15	180	7.62	20.7	380	
1556	15	15	225	7.60	20.8	382	

SAMPLE INFORMATION

Sample ID	Time	Container Type	Volume	No. of Containers	Analysis Method	Preservative	Comments
WEED	1557						

Additional Comments: * No WL b/c of well design (no sounding port).

CLEAR CREEK ASSOCIATES

Groundwater Sampling Form

Project No:	055038	Client:	Freeport Copper Queen Branch
Task No:	1.0	Date:	2-2-10
Well ID:	WEISKOPF	Weather:	cloudy, cold
ADWR No:		Sampler:	Travis Taylor

WELL DATA

Well Depth (ft bls):	200'
Casing Diameter (in):	6"
Static Water Level (ft bmp):	145.28'
Casing Volume (gals):	81
3 Casing Volumes (gals):	243

Casing Capacity

Nominal Size (inches)	Gallons per Linear Foot
2	0.16
4	0.65
5	1.02
6	1.47
8	2.61
10	4.08

Casing Volume = gallons/foot * water column (feet)

FIELD SAMPLING DATA

Time	Elapsed Time (min)	Discharge Rate (gpm)	Total Discharge (gallons)	pH (SU)	Temp (°C)	Specific Conductance (µS/cm)	Comments
1503							
1509	6	8	48	7.14	20.7	1220	
1516	13	8	104	7.18	20.5	1297	
1525	22	8	176	7.23	20.6	1305	
1534	31	8	248	7.22	20.4	1319	

SAMPLE INFORMATION

Sample ID	Time	Container Type	Volume	No. of Containers	Analysis Method	Preservative	Comments
WEISKOPF	1537						

Additional Comments:

CLEAR CREEK ASSOCIAT

Groundwater Sampling Form

Project No:	055038	Client:	Freeport Copper Queen Branch
Task No:	1.0	Date:	1-26-10
Well ID:	ZANDER	Weather:	Cloudy, cold
ADWR No:		Sampler:	Travis Taylor

WELL DATA

Well Depth (ft bls):	280'
Casing Diameter (in):	6"
Static Water Level (ft bmp):	146.34'
Casing Volume (gals):	197
3 Casing Volumes (gals):	591

Casing Capacity

Nominal Size (inches)	Gallons per Linear Foot
2	0.16
4	0.65
5	1.02
6	1.47
8	2.61
10	4.08

Casing Volume = gallons/foot * water column (feet)

FIELD SAMPLING DATA

Time	Elapsed Time (min)	Discharge Rate (gpm)	Total Discharge (gallons)	pH (SU)	Temp (°C)	Specific Conductance (µS/cm)	Comments
1048							
1055	7	13	91	7.09	20.5	415	
1107	19	13	247	7.03	20.8	417	
1119	31	13	403	7.58	20.6	415	
1125	37	13	481	7.51	20.6	412	
1134	46	13	598	7.49	20.3	411	

SAMPLE INFORMATION

Sample ID	Time	Container Type	Volume	No. of Containers	Analysis Method	Preservative	Comments
ZANDER	1142						

Additional Comments:

CLEAR CREEK ASSOCIATES

Groundwater Sampling Form

Project No:	055038	Client:	Freeport Copper Queen Branch
Task No:	1.0	Date:	1-27-10
Well ID:	FB012710 / EQB012710	Weather:	Cloudy, cold, rain
ADWR No:		Sampler:	Travis Taylor

WELL DATA

Well Depth (ft bls):	
Casing Diameter (in):	
Static Water Level (ft bmp):	
Casing Volume (gals):	
3 Casing Volumes (gals):	

Casing Capacity

Nominal Size (inches)	Gallons per Linear Foot
2	0.16
4	0.65
5	1.02
6	1.47
8	2.61
10	4.08

Casing Volume = gallons/foot * water column (feet)

FIELD SAMPLING DATA

Time	Elapsed Time (min)	Discharge Rate (gpm)	Total Discharge (gallons)	pH (SU)	Temp (°C)	Specific Conductance (µS/cm)	Comments

SAMPLE INFORMATION

Sample ID	Time	Container Type	Volume	No. of Containers	Analysis Method	Preservative	Comments
FB012710	0945						

Additional Comments: * unable to get EQB012710 b/c unable to filter blank sample through filter w/ hand pump set up.

CLEAR CREEK ASSOCIATES

Groundwater Sampling Form

Project No:	055038	Client:	Freeport Copper Queen Branch
Task No:		Date:	2-3-10
Well ID:	EQB020310/FB020310	Weather:	rain, cold
ADWR No:		Sampler:	Travis Taylor

WELL DATA

Well Depth (ft bls):	
Casing Diameter (in):	
Static Water Level (ft bmp):	
Casing Volume (gals):	
3 Casing Volumes (gals):	

Casing Capacity

Nominal Size (inches)	Gallons per Linear Foot
2	0.16
4	0.65
5	1.02
6	1.47
8	2.61
10	4.08

Casing Volume = gallons/foot * water column (feet)

FIELD SAMPLING DATA

Time	Elapsed Time (min)	Discharge Rate (gpm)	Total Discharge (gallons)	pH (SU)	Temp (°C)	Specific Conductance (µS/cm)	Comments

SAMPLE INFORMATION

Sample ID	Time	Container Type	Volume	No. of Containers	Analysis Method	Preservative	Comments
EQB020310	1528						
FB020310	1530						

Additional Comments:

CLEAR CREEK ASSOCIATES

Groundwater Sampling Form

Project No:	055038	Client:	Freeport Copper Queen Branch
Task No:	1.0	Date:	2-17-10
Well ID:	EQB021710/FB021710	Weather:	Sunny, Cool
ADWR No:		Sampler:	Travis Taylor

WELL DATA

Well Depth (ft bls):	
Casing Diameter (in):	
Static Water Level (ft bmp):	
Casing Volume (gals):	
3 Casing Volumes (gals):	

Casing Capacity

Nominal Size (inches)	Gallons per Linear Foot
2	0.16
4	0.65
5	1.02
6	1.47
8	2.61
10	4.08

Casing Volume = gallons/foot * water column (feet)

FIELD SAMPLING DATA

Time	Elapsed Time (min)	Discharge Rate (gpm)	Total Discharge (gallons)	pH (SU)	Temp (°C)	Specific Conductance (µS/cm)	Comments

SAMPLE INFORMATION

Sample ID	Time	Container Type	Volume	No. of Containers	Analysis Method	Preservative	Comments
EQB021710	1415						
FB021710	1417						

Additional Comments:

CLEAR CREEK ASSOCIATES

Groundwater Sampling Form

Project No:	055038	Client:	Freeport Copper Queen Branch
Task No:	1.0	Date:	3-2-10
Well ID:	EQB030210/FB030210	Weather:	Cold, sunny
ADWR No:		Sampler:	Travis Taylor

WELL DATA

Well Depth (ft bls):	
Casing Diameter (in):	
Static Water Level (ft bmp):	
Casing Volume (gals):	
3 Casing Volumes (gals):	

Casing Capacity

Nominal Size (inches)	Gallons per Linear Foot
2	0.16
4	0.65
5	1.02
6	1.47
8	2.61
10	4.08

Casing Volume = gallons/foot * water column (feet)

FIELD SAMPLING DATA

Time	Elapsed Time (min)	Discharge Rate (gpm)	Total Discharge (gallons)	pH (SU)	Temp (°C)	Specific Conductance (µS/cm)	Comments

SAMPLE INFORMATION

Sample ID	Time	Container Type	Volume	No. of Containers	Analysis Method	Preservative	Comments
EQB030210	0850						
FB030210	0852						

Additional Comments:

CLEAR CREEK ASSOCIATES

Groundwater Sampling Form

Project No:	055038	Client:	Freeport Copper Queen Branch
Task No:	1.0	Date:	3-10-10
Well ID:	FB031010/EQB031010	Weather:	Sunny, cold
ADWR No:		Sampler:	Travis Taylor

WELL DATA

Well Depth (ft bls):	
Casing Diameter (in):	
Static Water Level (ft bmp):	
Casing Volume (gals):	
3 Casing Volumes (gals):	

Casing Capacity

Nominal Size (inches)	Gallons per Linear Foot
2	0.16
4	0.65
5	1.02
6	1.47
8	2.61
10	4.08

Casing Volume = gallons/foot * water column (feet)

FIELD SAMPLING DATA

Time	Elapsed Time (min)	Discharge Rate (gpm)	Total Discharge (gallons)	pH (SU)	Temp (°C)	Specific Conductance (µS/cm)	Comments

SAMPLE INFORMATION

Sample ID	Time	Container Type	Volume	No. of Containers	Analysis Method	Preservative	Comments
FB031010	0949						
EQB031010	0954						

Additional Comments:

CLEAR CREEK ASSOCIATES

SECOND QUARTER 2010
GROUNDWATER MONITORING REPORT

TASKS 1.0 AND 2.2 OF AQUIFER CHARACTERIZATION PLAN
MITIGATION ORDER ON CONSENT DOCKET NO. P-121-07
COCHISE COUNTY, ARIZONA



Prepared for:

FREEPORT-MCMORAN
COPPER QUEEN BRANCH
36 West Highway 92
Bisbee, Arizona 85603

Prepared by:

CLEAR CREEK ASSOCIATES, P.L.C.
221 N. Court Ave., Suite 101
Tucson, Arizona 85701

July 20, 2010

SECOND QUARTER 2010
GROUNDWATER MONITORING REPORT

TASKS 1.0 AND 2.2 OF AQUIFER CHARACTERIZATION PLAN
MITIGATION ORDER ON CONSENT DOCKET NO. P-121-07
COCHISE COUNTY, ARIZONA

Prepared for:

FREEPORT-MCMORAN CORPORATION
COPPER QUEEN BRANCH
36 West Highway 92
Bisbee, Arizona 85603

Approved by:



James R. Norris
Arizona Registered Geologist No. 30842

July 20, 2010

TABLE OF CONTENTS

1. INTRODUCTION 1
   1.1 Scope of Groundwater Monitoring 1
   1.2 Changes to Groundwater Monitoring for Second Quarter 2010 2

2. GROUNDWATER MONITORING RESULTS 3
   2.1 Results of Monitoring for Tasks 1.0 and 2.2 3
   2.2 Quality Assurance/Quality Control Review 3

3. FINDINGS 4

4. REFERENCES 6

TABLES

1 Summary of Groundwater Monitoring for Second Quarter 2010
2 Compilation of Analytical Results for Sulfate and Field Parameters
3 Compilation of Groundwater Elevation Data

FIGURES

1 Generalized Geology and Well Locations
2 Sulfate Concentrations in Groundwater for Second Quarter 2010
3 Groundwater Elevations for Second Quarter 2010
4 Sulfate Concentration over Time in Public Drinking Water Supply Wells
5 Hydrograph for BMO Monitor Wells in Basin Fill
6 Hydrograph for BMO Monitor Wells in Bedrock

APPENDICES

A Data Verification Report
B SVL Analytical, Inc. Quality Manual
C SVL Analytical, Inc. Analytical Reports
D Groundwater Sampling Forms

1. INTRODUCTION

This report was prepared for Freeport-McMoRan Corporation Copper Queen Branch (CQB), and provides the results of groundwater monitoring conducted in the second quarter 2010 in the vicinity of the Concentrator Tailing Storage Area (CTSA). Groundwater monitoring was conducted pursuant to Tasks 1.0 and 2.2 of the Work Plan (Hydro Geo Chem, Inc. [HGC], 2008a) to characterize sulfate in the vicinity of the CTSA. The Work Plan was submitted to Arizona Department of Environmental Quality (ADEQ) on December 17, 2007 pursuant to the Mitigation Order on Consent Docket No. P-121-07 (ADEQ, 2007). CQB initiated water sampling prior to work plan approval while ADEQ was commenting on the Work Plan and CQB was responding to their comments. Revision 1 of the Work Plan was submitted to ADEQ on July 3, 2008 and ADEQ approved the Work Plan on August 3, 2008. Clear Creek Associates (Clear Creek) prepared this groundwater monitoring report on behalf of CQB.

1.1 Scope of Groundwater Monitoring

The scope of the groundwater monitoring program is described in Sections 3.2, 3.3.2 and 3.3.3 of the Work Plan (HGC, 2008a). This report presents the results of groundwater monitoring conducted in the second quarter 2010 for Tasks 1.0 and 2.2 of the Work Plan. Groundwater monitoring for Task 1.0 consisted of identifying and sampling private drinking water supply wells and public water supply system wells within one mile of the sulfate plume. The groundwater plume is considered to consist of groundwater with sulfate in excess of 250 milligrams per liter (mg/L) attributable to the CTSA. Ongoing quarterly monitoring of drinking water supply wells and monthly monitoring for sulfate trend analysis at certain wells are conducted as described in Section 4 of the Work Plan. Groundwater monitoring for Task 2.2 consisted of water elevation measurement and collection of groundwater samples from wells in the vicinity of the CTSA. Figure 1 presents a generalized geologic map of the study area and well locations where data were collected during this reporting period.

The Work Plan identifies two purposes for the groundwater monitoring program required in Task 2.2; plume monitoring and regional monitoring. Plume monitoring is conducted quarterly at wells that are proximal to the sulfate plume to track the plume's location in the aquifer. Regional monitoring to characterize hydrologic conditions outside the area of the sulfate plume was completed in the third quarter of 2008 (HGC, 2008b). This report presents the results of well

inventory and plume monitoring conducted during the second quarter of 2010. Pursuant to the Work Plan, the only constituent of interest for monitoring is sulfate.

Table 1 lists wells identified in the Work Plan for plume monitoring, their availability for sampling in the second quarter 2010, and their sampling status. Groundwater sampling and analysis methods used by Clear Creek and CQB are described in the Quality Assurance Project Plan (QAPP) contained in Appendix F of the Work Plan (HGC, 2008a). Results of groundwater monitoring for Tasks 1.0 and 2.2 are presented in Section 2.

1.2 Changes to Groundwater Monitoring for Second Quarter 2010

Changes to the groundwater monitoring program during the second quarter 2010 include a change in the laboratory that provides analytical results and collection of samples at some wells by CQB personnel. Analytical results for groundwater samples collected during the second quarter 2010 were provided to Clear Creek by SVL Analytical, Inc. (SVL). Quality control information for SVL is discussed in Appendix A. Appendix B contains SVL's Quality Manual. CQB personnel sampled monitoring wells owned by CQB on mine and private property. Clear Creek conducted sampling at privately owned wells.

2. GROUNDWATER MONITORING RESULTS

2.1 Results of Monitoring for Tasks 1.0 and 2.2

Analytical results and groundwater elevation data for the second quarter 2010 are tabulated in Tables 2 and 3 respectively. Figure 2 shows the concentrations of dissolved sulfate in the wells sampled in the second quarter 2010. The most recent sample results are shown at wells where multiple samples were collected during the quarter. The highest sulfate concentration measured at co-located wells was used for concentration contouring. Figure 3 shows groundwater elevations in the second quarter 2010. Groundwater elevations were calculated using the depth to water measurements made under static (nonpumping) conditions for all wells shown.

2.2 Quality Assurance/Quality Control Review

Pursuant to Section 6.4 of the QAPP, a data verification report was prepared for quality assurance and quality control purposes. The data verification report and analytical laboratory reports for data collected by Clear Creek and CQB during the second quarter 2010 are included in Appendix A and Appendix C, respectively. Copies of groundwater sampling forms for samples collected by Clear Creek and CQB are in Appendix D. As determined by the analytical data verification review, all data for samples collected in the second quarter 2010 by Clear Creek and CQB are of acceptable quality for use in the groundwater monitoring being conducted pursuant to the Mitigation Order.

3. FINDINGS

This report provides the results of groundwater monitoring conducted within the vicinity of the CTSA for the second quarter 2010. Groundwater samples were collected from 77 plume monitoring and well inventory wells, and depth to water measurements were collected at 73 wells. The April 2009 Aquifer Characterization Report (HGC, 2009) provides detailed descriptions of the hydrogeology, water quality, and sulfate plume. Findings based on the second quarter 2010 groundwater monitoring are described below.

- Water quality samples have been collected from wells completed in three principal water bearing units in the area: basin fill, undifferentiated Bisbee Group, and Glance Conglomerate. The undifferentiated Bisbee Group consists, from youngest to oldest, of the Cintura Formation, Upper Mural Limestone, Lower Mural Limestone and Morita Formation. Figures 2 and 3 provide the screened lithology of the wells sampled.

- Sulfate concentration data indicate that the plume extends to the southwest from the vicinity of the former evaporation pond to the vicinity of Naco and to the south to the vicinity of Bisbee Junction (Figure 2). The groundwater monitoring data indicate that the sulfate plume extends over an area of approximately 2.5 miles by 3.9 miles and is contained primarily in the basin fill and undifferentiated Bisbee Group except near the former evaporation pond where wells in the Glance Conglomerate have sulfate concentrations greater than 250 mg/L.

- Comparison of the second quarter 2010 sulfate concentrations with previous quarters indicates no large scale change in the plume geometry since the Mitigation Order sampling began in the second quarter 2008, although concentration contours within the plume have been modified to reflect current concentrations.

- Figure 4 shows sulfate concentrations through time at public drinking water supply wells that are not receiving mitigation actions. Sulfate concentrations have remained relatively stable over time, although NWC-04 displays the greatest variability in concentration

- Groundwater elevations decrease from north to south east of the Black Gap fault in the region between the Bisbee Municipal Airport and Bisbee Junction, and from east to west across the central portion of the study area west of the Black Gap fault (Figure 3).

- Figures 5 and 6 show groundwater elevations over time for BMO monitor wells with screen intervals in basin fill and bedrock, respectively. Groundwater elevations in BMO monitor wells screened in basin fill decrease over time. Groundwater elevations in BMO monitor wells screened in bedrock are relatively steady over time, although BMO-2008-10GL and BMO-2008-11G display increasing trends whereas BMO-2008-1G displays a decreasing trend. Additional data are needed to determine if these are long term trends.

- Groundwater monitoring conducted during the Second Quarter 2010 is deemed to have met the objectives of monitoring drinking water supply wells within one mile of the plume, identifying the location of the plume, and providing potentiometric data in the vicinity of the plume.

4. REFERENCES

Arizona Department of Environmental Quality. 2007. Mitigation Order on Consent, Docket No. P-121-07, In the Matter of: Phelps Dodge Corporation, Copper Queen Branch, located at 36 West Highway 92, Bisbee, Arizona, ADEQ Identification Number 100531. November 14, 2007.

Hydro Geo Chem, Inc. (HGC). 2008a. Revision 1, Work Plan to Characterize and Mitigate Sulfate with Respect to Drinking Water Supplies in the Vicinity of the Concentrator Tailing Storage Area, Cochise County, Arizona. July 3, 2008.

HGC. 2008b. Third Quarter 2008, Groundwater Monitoring Report, Tasks 1.0, 2.2 and 2.3 of Aquifer Characterization Plan Mitigation Order on Consent No. P-121-07, Cochise County, Arizona. October 27, 2008.

HGC. 2009. Aquifer Characterization Report, Task 4.0 of Aquifer Characterization Plan, Mitigation Order on Consent Docket No. P-121-07, Cochise County, Arizona, Volume I. April 29, 2009.

TABLES

Table 1
Summary of Groundwater Monitoring for Second Quarter 2010

Well Name	ADWR 55 Registry No.	Owner	Monitoring Purpose	Casing Depth (feet)	Water Level Measured?	Water Sample Collected?	Status
ANDERSON	613396	Anderson	Well Inventory	236	YES	YES	Water quality sample collected in April 2010
AWC-02	616586	Arizona Water Company	Plume	330	YES	YES	Water quality sample collected in April 2010
AWC-03	616585	Arizona Water Company	Plume	269	YES	YES	Water quality sample collected in April 2010
AWC-04	616584	Arizona Water Company	Plume	250	YES	YES	Water quality sample collected in April 2010
AWC-05	590620	Arizona Water Company	Plume	1183	YES	YES	Water quality sample collected in April 2010
BANKS 986	647986	Banks	Well Inventory	435	NO	YES	Water quality sample collected in April 2010; unable to collect water level because well head is not accessible
BANKS 987	647987	Banks	Well Inventory	339	YES	NO	Well identified for water level measurements only
BARTON 010	085010	Barton	Plume	300	NO	NO	Dry
BARTON 919	644919	Barton	Plume	130	NO	NO	Well not operational; unable to collect water level; unable to contact owner to access property
BF-01	539783	Copper Queen Branch	Plume	400	YES	YES	Water quality sample collected in April 2010
BIMA	577927	Bisbee Municipal Airport	Plume	465	YES	YES	Water quality sample collected in April 2010
BLOMMER	633472	Blommer	Well Inventory	380	NO	NO	Owner declined participation in monitoring program
BMO-2008-1G	909474	Copper Queen Branch	Plume	310	YES	YES	Water quality sample collected in April 2010
BMO-2008-3B	909147	Copper Queen Branch	Plume	260	YES	YES	Water quality sample collected in April 2010
BMO-2008-4B	910096	Copper Queen Branch	Plume	610	YES	YES	Water quality sample collected in April 2010
BMO-2008-5B	909653	Copper Queen Branch	Plume	285	YES	YES	Water quality sample collected in April 2010
BMO-2008-5M	909552	Copper Queen Branch	Plume	450	YES	YES	Water quality sample collected in April 2010
BMO-2008-6B	909146	Copper Queen Branch	Plume	265	YES	YES	Water quality sample collected in April 2010
BMO-2008-6M	909019	Copper Queen Branch	Plume	450	YES	YES	Water quality sample collected in April 2010
BMO-2008-7M	908794	Copper Queen Branch	Plume	670	YES	YES	Water quality sample collected in April 2010

Table 1
Summary of Groundwater Monitoring for Second Quarter 2010

Well Name	ADWR 55 Registry No.	Owner	Monitoring Purpose	Casing Depth (feet)	Water Level Measured?	Water Sample Collected?	Status
BMO-2008-8B	910097	Copper Queen Branch	Plume	480	YES	YES	Water quality sample collected in April 2010
BMO-2008-8M	909711	Copper Queen Branch	Plume	1210	YES	YES	Water quality sample collected in April 2010
BMO-2008-9M	909255	Copper Queen Branch	Plume	775	YES	YES	Water quality sample collected in April 2010
BMO-2008-10GL	909435	Copper Queen Branch	Plume	810	YES	YES	Water quality sample collected in April 2010
BMO-2008-10GU	909272	Copper Queen Branch	Plume	449	YES	YES	Water quality sample collected in April 2010
BMO-2008-11G	909434	Copper Queen Branch	Plume	760	YES	YES	Water quality sample collected in April 2010
BMO-2008-13B	909551	Copper Queen Branch	Plume	474	YES	YES	Water quality sample collected in April 2010
BMO-2008-13M	909760	Copper Queen Branch	Plume	1030	YES	YES	Water quality sample collected in April 2010
BULLARD	602134	Bullard	Plume	300	NO	NO	Well not operational; unable to collect water level measurement due to obstruction in well
BURKE	212268	Burke	Plume	781	NO	YES	Water quality sample collected in April 2010; unable to collect water level due to obstruction in well
CHAMBERS	629807	Chambers	Well Inventory	245	NO	YES	Water quality sample collected in April 2010; unable to collect water level due to obstruction in well
COB MW-1	903992	City of Bisbee	Plume	420	YES	YES	Water quality sample collected in April 2010
COB MW-2	903984	City of Bisbee	Plume	170	YES	YES	Water quality sample collected in April 2010
COB MW-3	906823	City of Bisbee	Plume	269	YES	YES	Water quality sample collected in April 2010
COB WL	593116	City of Bisbee	Plume	150	YES	YES	Water quality sample collected in April 2010
COLLINS[1]	565260	Collins	Well Inventory	320	YES	YES	Water quality sample collected in April 2010
COOPER	623564	Cooper, Teresa	Plume	325	NO	YES	Water quality sample collected in April 2010; unable to collect water level because well head is not accessible
COOPER C	637069	Cooper, Charles	Plume	220	YES	YES	Water quality sample collected in April 2010
CROWLEY	510298	Crowley	Plume	788	NO	NO	Dry
DODSON	644927	Dodson	Plume	200	YES	YES	Water quality sample collected in April 2010

Table 1
Summary of Groundwater Monitoring for Second Quarter 2010

Well Name	ADWR 55 Registry No.	Owner	Monitoring Purpose	Casing Depth (feet)	Water Level Measured?	Water Sample Collected?	Status
DOUGLASS 791	592791	Douglass	Well Inventory	200	YES	NO	Well is not operational; identified for water level measurements only
DOUGLASS 792	592792	Douglass	Well Inventory	200	YES	NO	Well is not operational; identified for water level measurements only
DURAZO	NR	Durazo	Well Inventory	ND	NO	YES	Water quality sample collected in April 2010; unable to collect water level because there is no access to well casing
EAST	599796	East	Well Inventory	125	YES	YES	Water quality sample collected in April 2010
EPPELE 641	805641	Eppele	Well Inventory	265	NO	NO	Well is not operational; unable to contact well owner to access well for water level measurement
FLEMING	218386	Fleming	Well Inventory	400	YES	NO	Well is not operational; identified for water level measurements only
FRANCO	500101	Franco	Well Inventory	200	NO	YES	Water quality sample collected in April 2010; unable to collect water level due to obstruction
FULTZ	212447	Fultz	Well Inventory	300	YES	YES	Water quality sample collected in April 2010
GALLANT	502527	Gallant	Regional	190	NO	NO	Program completed third quarter 2008
GARNER 557	558557	Garner	Plume	300	YES	NO	Well identified for water level measurements only
GARNER 635	587635	Garner	Plume	680	YES	YES	Water quality sample collected in April 2010
GGOOSE 546	628546	Galloping Goose Properties	Plume	430	NO	NO	Well not operational; unable to collect water level due to obstruction
GGOOSE 547	628547	Galloping Goose Properties	Plume	800	YES	NO	Unable to collect water quality sample due to electrical problem with pump
GL-03	539782	Copper Queen Branch	Plume	820	YES	YES	Water quality sample collected in April 2010
GOAR RANCH	610695	Goar	Well Inventory	250	YES	NO	Well identified for water level measurements only
GREGG	630852	Gregg	Plume	ND	NO	NO	Dry
HOBAN	805290	Hoban	Well Inventory	316	YES	NO	Unable to collect water quality sample due to electrical power being switched off
HOWARD	NR	Howard	Well Inventory	200	YES	YES	Water quality sample collected in April 2010
HULL 854	606854	Hull	Plume	25	NO	NO	Well not located
KEEFER	209744	Keefer	Well Inventory	245	YES	YES	Water quality sample collected in April 2010

Table 1
Summary of Groundwater Monitoring for Second Quarter 2010

Well Name	ADWR 55 Registry No.	Owner	Monitoring Purpose	Casing Depth (feet)	Water Level Measured?	Water Sample Collected?	Status
MCCONNELL 265	539265	McConnell	Well Inventory	216	YES	YES	Water quality sample collected in April 2010
METZLER	35-71891	Metzler	Well Inventory	351	YES	YES	Water quality sample collected in May 2010
MILLER 340	641340	Miller	Plume	200	NO	NO	Dry
MILLER 341	641341	Miller	Plume	100	NO	NO	Dry
MINOR 317	063317	Minor	Well Inventory	155	NO	NO	Owner declined participation in monitoring program
MOORE	538847	Moore	Well Inventory	220	NO	YES	Water quality sample collected in April 2010
MOROYOQUI	647847	Moroyoqui	Well Inventory	290	NO	NO	Dry
NESS	509127	Ness	Well Inventory	812	YES	YES	Water quality sample collected in April 2010
NOTEMAN	212483	Noteman	Well Inventory	400	NO	YES	Water quality sample collected in April 2010; unable to collect water level due to obstruction in well
NSD-02	527587	Naco Sanitary District	Water Level	120	YES	NO	Well identified for water level measurements only
NSD-03	527586	Naco Sanitary District	Water Level	100	YES	NO	Well identified for water level measurements only
NWC-02	562944	Naco Water Company	Plume	312	NO	YES	Water quality sample collected in April 2010; unable to collect water level because the well was pumping
NWC-03	203321	Naco Water Company	Plume	312	NO	YES	Water quality sample collected in April 2010; unable to collect water level because the well was pumping
NWC-03 CAP	627684	Naco Water Company	Plume	179	YES	NO	Well identified for water level measurements only
NWC-04	551849	Naco Water Company	Well Inventory Sulfate Trend	795	NO	YES	Water quality sample collected in April 2010; unable to collect water level because the well was pumping
NWC 04 CAP	627685	Naco Water Company	Plume	379	NO	NO	Well capped
NWC-06	575700	Naco Water Company	Well Inventory	410	NO	YES	Water quality sample collected in April 2010; unable to collect water level because the well was pumping
OSBORN	643436	Osborn	Plume	258	YES	YES	Water quality sample collected in April 2010
PALMER	578819	Palmer	Well Inventory	220	NO	YES	Water quality sample collected in April 2010; unable to collect water level because wellhead is inaccessible
PANAGAKOS	35-76413	Panagakos	Well Inventory	200	YES	YES	Water quality sample collected in April 2010

Table 1
Summary of Groundwater Monitoring for Second Quarter 2010

Well Name	ADWR 55 Registry No.	Owner	Monitoring Purpose	Casing Depth (feet)	Water Level Measured?	Water Sample Collected?	Status
PARRA	576415	Parra	Plume	355	NO	YES	Water quality sample collected in April 2010; unable to collect water level because of obstruction in well
PIONKE	613395	Pionke	Well Inventory	300	YES	YES	Water quality sample collected in April 2010
POOL	509518	Pool	Well Inventory	313	YES	YES	Water quality sample collected in April 2010
POWER	624535	Power	Regional	100	NO	NO	Program completed third quarter 2008
RAMIREZ	216425	Ramirez	Well Inventory	300	YES	YES	Water quality sample collected in April 2010
RAY	803772	Ray	Well Inventory	100	YES	YES	Water quality sample collected in April 2010
ROGERS 596 [2]	573596	Rogers, Ernest D	Plume	290	YES	YES	Water quality sample collected in April 2010
ROGERS E	216018	Rogers, Ernest M	Well Inventory	290	YES	YES	Water quality sample collected in April 2010
RUIZ	531770	Ruiz	Well Inventory	312	YES	YES	Water quality sample collected in April 2010
SCHWARTZ	210865	Schwartz	Well Inventory	305	YES	YES	Water quality sample collected in April 2010
SRC	211345	Specialty Resaurants Corporation	Regional	965	NO	NO	Program completed third quarter 2008
STEPHENS	808560	Stephens	Well Inventory	NR	YES	NO	Well identified for water level measurements only
SUNBELT	201531	Sunbelt Marketing, Inc.	Well Inventory	380	YES	NO	Well identified for water level measurements only
SWAN	NR	Swan	Well Inventory	NR	YES	YES	Water quality sample collected in April 2010
TM-02	522573	Copper Queen Branch	Plume	640	NO	NO	Unable to collect water quality sample because pump intake is above water level; unable to collect water level due to obstruction in well
TM-02A	522574	Copper Queen Branch	Plume	925	YES	YES	Water quality sample collected in April 2010
TM-03	522575	Copper Queen Branch	Plume	200	YES	YES	Water quality sample collected in April 2010
TM-06 MILLER	522695	Miller	Plume	200	YES	YES	Water quality sample collected in April 2010
TM-07	522576	Copper Queen Branch	Plume	350	NO	YES	Water quality sample collected in May 2010; unable to collect water level due to obstruction in well
TM-08 SWAN	522817	Swan	Regional	817	NO	NO	Program completed third quarter 2008

Table 1
Summary of Groundwater Monitoring for Second Quarter 2010

Well Name	ADWR 55 Registry No.	Owner	Monitoring Purpose	Casing Depth (feet)	Water Level Measured?	Water Sample Collected?	Status
TM-10 USBP	522696	U.S. Border Patrol	Plume	290	NO	NO	Owner declined participation in monitoring program
TM-11 PIONKE	522815	Pionke	Plume	160	NO	NO	Dry
TM-13 MILLER	522698	Miller	Plume	200	NO	NO	Dry
TM-15 MILLER	522699	Miller	Well Inventory	325	NO	YES	Water quality sample collected in May 2010; unable to collect water level due to obstruction in well
TM-16	522578	Copper Queen Branch	Plume	115	YES	YES	Water quality sample collected in April 2010
TM-17	522700	Copper Queen Branch	Plume	200	NO	NO	Dry
TM-19	522581	Copper Queen Branch	Plume	210	NO	NO	Dry
TM-19A	522580	Copper Queen Branch	Plume	700	YES	YES	Water quality sample collected in April 2010
TM-41	562555	Copper Queen Branch	Plume	210	NO	NO	Dry
TM-42	562554	Copper Queen Branch	Plume	250	YES	YES	Water quality sample collected in April 2010
TM-43	564729	Copper Queen Branch	Regional	830	NO	NO	Program completed third quarter 2008
TM-43A	564726	Copper Queen Branch	Regional	215	NO	NO	Program completed third quarter 2008
TVI 236	802236	Turquoise Valley, Inc.	Well Inventory	222	YES	YES	Water quality sample collected in April 2010
TVI 713	567713	Turquoise Valley, Inc.	Well Inventory	200	YES	NO	Well identified for water level measurements only
TVI 875	568875	Turquoise Valley, Inc.	Plume	330	NO	YES	Water quality sample collected in April 2010; unable to collect water level because well head is not accessible
WALKER	200393	Walker	Regional	120	NO	NO	Program completed third quarter 2008
WEED	544535	Weed	Plume	320	NO	YES	Water quality sample collected in April 2010; unable to collect water level because well head is not accessible

Table 1
Summary of Groundwater Monitoring for Second Quarter 2010

Well Name	ADWR 55 Registry No.	Owner	Monitoring Purpose	Casing Depth (feet)	Water Level Measured?	Water Sample Collected?	Status
WEISKOPF	641802	Weiskopf	Plume	200	YES	YES	Water quality sample collected in April 2010
ZANDER	205126	Zander	Well Inventory	280	YES	YES	Water quality sample collected in April 2010

ADWR = Arizona Department of Water Resources

BIMA = Bisbee Municipal Airport

ft amsl = feet above mean sea level

ND = No Data

NR = No Record

35-71891 = ADWR 35 Database

[1] former owner ENGLUND

[2] previousely identified as ROGERS 803

Table 2
Compilation of Analytical Results
For Sulfate and Field Parameters

Well Name	ADWR 55 Registry No.	Sample Date	pH (SU)	Temp (deg C)	SC (µS/cm)	Sulfate, dissolved (mg/L)
ANDERSON	613396	3/20/08	7.25	21.1	1176	431
		5/5/08	7.03	21.8	1231	452
		7/14/08	7.11	21.6	1260	472
		10/15/08	7.10	21.3	1252	475
		1/27/09	7.27	21	965	488
		4/14/09	7.12	21.8	1229	534
		7/14/09	7.03	22.2	1372	550
		10/12/09	6.98	21.5	1375	510
		1/27/10	7.93	20.1	1449	523
		4/21/10	7.40	20.7	1439	627
AWC-02	616586	1/7/08	ND	ND	ND	14
		3/3/08	ND	ND	ND	16
		5/5/08	ND	ND	ND	13.3
		8/12/08	7.01	22.3	630	14.3
		10/23/08	7.31	23.1	464	15.9
		3/11/09	7.19	21.8	420	15.5
		4/22/09	7.17	22.6	430	14.7
		7/22/09	7.24	22.7	444	14.2
		10/21/09	7.19	21.3	468	16.8
		2/3/10	7.44	19.7	449	18.6
		4/23/10	7.56	19.7	526	18.3
AWC-03	616585	1/7/08	ND	ND	ND	41
		3/3/08	ND	ND	ND	38
		5/5/08	ND	ND	ND	37.3
		8/12/08	7.28	22.4	469	38.8
		10/23/08	7.48	21.0	462	41.8
		3/11/09	7.25	21.2	445	64.2
		4/22/09	7.30	21.4	452	42.4
		7/22/09	7.39	22.6	456	41.8
		10/21/09	7.48	21.3	540	50.5
		2/3/10	7.44	19.7	449	42.0
		4/23/10	7.57	19.7	468	44.4
AWC-04	616584	2/4/08	ND	ND	ND	18
		4/7/08	ND	ND	ND	18
		6/2/08	ND	ND	ND	14.3
		8/12/08	7.08	22.5	458	21.6
		10/23/08	6.91	22.2	616	24
		3/11/09	7.02	21.3	539	27.2
		4/22/09	6.93	22.1	560	26.1
		7/22/09	7.13	22.5	587	26.2
		10/21/09	7.00	21.2	607	25.7
		2/3/10	7.35	19.3	438	16.3
		4/23/10	7.14	19.2	625	27.4

Table 2
Compilation of Analytical Results
For Sulfate and Field Parameters

Well Name	ADWR 55 Registry No.	Sample Date	pH (SU)	Temp (deg C)	SC (µS/cm)	Sulfate, dissolved (mg/L)
AWC-05	590620	2/4/08	ND	ND	ND	13
		4/7/08	ND	ND	ND	14
		6/2/08	ND	ND	ND	14.3
		8/12/08	6.74	23.3	425	14.9
		10/23/08	7.45	21.0	422	15.4
		3/11/09	7.31	22.1	398	16.5
		6/3/09	7.33	22.0	418	12.1
		7/22/09	7.49	24.4	423	14.1
		10/21/09	7.37	21.1	433	16.5
		2/3/10	7.35	19.3	438	16.3
		4/23/10	7.62	18.9	443	17.6
BANKS 986	647986	2/27/08	7.53	21.8	980	44
		5/12/08	7.40	22.1	1021	65.2
		7/21/08	7.43	22.9	1034	82.2
		10/13/08	7.28	21.7	980	53
		1/21/09	7.66	21.6	872	164
		4/8/09	7.56	22.7	933	47
		7/9/09	7.59	23.1	871	70.9
		10/7/09	7.50	22.2	838	67.7
		2/25/10	7.56	21.1	1020	50.5
		4/20/10	7.71	22.8	1013	53.9
BF-01	539783	3/4/08	6.46	21.9	2745	1320
		5/23/08	6.41	18.3	2698	1450
		8/5/08	6.11	22.4	3095	1330
		11/5/08	6.33	19.9	3027	1490
		2/20/09	6.42	19.2	1477	1330
		5/6/09	5.98	23.9	2632	1280
		8/17/09	6.21	29.7	2948	1250
		11/4/09	6.24	23.0	2846	1280
		3/1/10	6.34	21.1	2945	1260
		4/7/10	5.83	20.4	1853	1450
BIMA	577927	2/6/08	6.69	22.2	1335	210
		4/25/2008[1]	6.37	23.1	1521	190
		5/13/2008[1]	6.58	22.7	1489	195
		6/23/2008[1]	6.30	23.3	1572	225
		6/23/08 DUP	6.30	23.3	1572	196
		7/29/2008[1]	6.44	23.0	1647	204
		8/28/2008[1]	M	23.0	1776	256
		9/23/2008[1]	6.29	23.0	1741	296
		10/22/08	6.41	22.3	1801	285
		1/20/09	6.40	21.7	1233	190
		1/20/09 DUP	6.40	21.7	1233	200
		4/7/09	6.45	23.4	1436	212
		7/8/09	6.31	23.4	1483	189
		10/5/09	6.34	22.7	1525	233
		1/20/10	6.88	17.0	NA	222
		4/19/10	6.70	21.9	1533	256

Table 2
Compilation of Analytical Results
For Sulfate and Field Parameters

Well Name	ADWR 55 Registry No.	Sample Date	pH (SU)	Temp (deg C)	SC (µS/cm)	Sulfate, dissolved (mg/L)
BLOMMER	633472	2/5/08	7.43	20.2	714	206
		4/21/2008[1]	7.06	21.9	753	201
		5/15/2008[1]	7.16	22.2	845	211
		6/23/2008[1]	6.93	21.5	903	193
		7/29/2008[1]	7.21	22.2	921	203
		8/27/2008[1]	7.12	22.1	864	189
		9/23/2008[1]	7.16	22.3	818	193
		10/22/08	7.17	21.3	873	200
BMO-2008-1G	909474	8/27/08	7.09	24.2	808	107
		11/11/08	7.00	20.8	721	143
		2/25/09	7.01	22.0	860	109
		4/28/09	7.04	22.2	762	198
		8/4/09	7.23	22.8	950	104
		10/27/09	7.11	21.9	922	103
		2/17/10	7.36	20.5	899.3	98.4
		4/15/10	7.04	22.2	711	95.2
BMO-2008-3B	909147	7/18/08	7.35	23.9	615	106
		11/4/08	7.36	21.4	599	179
		11/4/08 DUP	7.36	21.4	599	177
		2/19/09	7.24	21.4	664	155
		5/11/09	7.23	22.1	631	149
		8/6/09	7.33	21.4	718	151
		8/6/09 DUP	7.33	21.4	718	156
		10/26/09	7.32	21.8	684	153
		3/3/10	7.38	21.4	695	164
		4/8/10	6.47	21.3	585	162
BMO-2008-4B	910096	12/11/08	7.34	22.8	374	9.4
		2/18/09	7.17	23.2	370	13.4
		4/30/09	7.33	24.5	376	11.4
		4/30/09 DUP	7.33	24.5	376	11.8
		8/6/09	7.53	24.6	397	11.5
		10/27/09	7.53	23.7	379	11.2
		2/24/10	7.48	21.8	362	9.7
		4/16/10	7.70	23.4	330	9.73
BMO-2008-5B	909653	9/30/08	7.08	22.0	688	193
		2/18/09	7.03	21.5	691	192
		4/27/09	7.32	22.1	605	177
		8/4/09	7.35	22.3	724	174
		10/29/09	7.29	21.8	731	181
		10/29/09 DUP	7.29	21.8	731	185
		2/15/10	7.22	21.7	720	185
		4/15/10	7.21	23.0	571	194
BMO-2008-5M	909552	10/2/08	7.13	23.6	551	107
		2/18/09	7.06	22.5	562	122
		4/27/09	7.50	22.9	501	111
		8/4/09	7.53	23.1	605	122
		10/29/09	7.35	22.4	610	123
		2/15/10	7.31	22.5	581	123
		4/16/10	7.28	22.6	509	125
		4/16/10 DUP	7.28	22.6	509	124

Table 2
Compilation of Analytical Results
For Sulfate and Field Parameters

Well Name	ADWR 55 Registry No.	Sample Date	pH (SU)	Temp (deg C)	SC (µS/cm)	Sulfate, dissolved (mg/L)
BMO-2008-6B	909146	7/16/08	7.36	24.1	475	53.3
		11/4/08	7.41	21.5	398	60.3
		2/19/09	7.23	21.1	444	54.3
		4/27/09	7.55	21.7	389	52.7
		8/4/09	7.48	23.4	470	48.5
		10/26/09	7.29	22.5	448	48.7
		2/15/10	7.53	21.2	391	33.5
		4/15/10	7.47	21.0	362	37.0
BMO-2008-6M	909019	7/10/08	M	22.1	702	182
		11/4/08	7.33	21.8	621	199
		2/20/09	7.11	22.0	702	193
		4/28/09	7.34	22.4	595	119
		8/4/09	7.40	23.3	750	189
		10/26/09	7.18	22.4	727	187
		2/15/10	7.29	20.8	733	193
		4/15/10	7.36	20.2	619	208
BMO-2008-7M	908794	7/14/08	7.63	25.2	500	31.4
		11/6/08	7.53	22.6	380	34.5
		2/18/09	7.31	23.3	452	27.6
		5/11/09	7.43	24.4	426	26.0
		8/6/09	7.81	24.1	486	25.1
		10/27/09	7.53	23.0	470	26.1
		2/17/10	7.57	23.4	452	25.4
		2/17/10 DUP	7.57	23.4	452	25.0
		4/15/10	7.52	23.2	415	26.0
BMO-2008-8B	910097	12/5/08	6.47	20.1	2480	1890
		2/19/09	6.19	21.0	2958	1570
		5/5/09	6.18	21.3	2888	1370
		8/10/09	6.42	21.5	2897	1250
		11/9/09	6.33	21.8	2889	1510
		11/9/09 DUP	6.33	21.8	2889	1520
		3/3/10	6.51	20.4	3016	1320
		4/16/10	6.06	21.4	1682	1470
BMO-2008-8M	909711	12/9/08	7.16	23.4	852	197
		2/19/09	7.27	23.5	758	147
		2/19/09 DUP	7.27	23.5	758	149
		5/5/09	7.19	25.1	680	122
		8/10/09	7.49	24.8	673	107
		11/5/09	7.30	25.4	675	104
		3/3/10	7.70	24.1	641	99.5
		4/16/10	7.29	24.5	541	97.0
BMO-2008-9M	909255	8/8/08	7.72	25.7	415	47.3
		11/5/08	7.89	21.4	444	54.4
		2/26/09	7.71	24.5	482	28.8
		5/12/09	7.76	24.8	449	51.7
		8/17/09	7.76	25.6	534	53.4
		11/3/09	7.82	24.9	552	56.9
		3/4/10	8.07	22.4	520	58.6
		4/6/10	6.74	23.8	484	60.1

Table 2
Compilation of Analytical Results
For Sulfate and Field Parameters

Well Name	ADWR 55 Registry No.	Sample Date	pH (SU)	Temp (deg C)	SC (µS/cm)	Sulfate, dissolved (mg/L)
BMO-2008-10GL	909435	8/20/08	6.22	29.5	2924	1320
		11/5/08	6.47	25.3	2573	1290
		2/25/09	6.34	26.8	2646	1180
		5/12/09	6.35	26.2	2402	1120
		8/11/09	6.52	27.3	2661	1030
		11/2/09	6.52	26.7	2565	1100
		3/4/10	6.76	24.1	2937	1080
		4/8/10	6.03	25.6	1575	1260
BMO-2008-10GU	909272	8/4/08	6.41	23.6	3660	2210
		11/5/08	6.15	20.2	3343	1890
		2/25/09	5.96	22.7	3426	1740
		5/6/09	5.99	23.2	3359	1710
		8/11/09	6.28	22.5	3348	1690
		11/2/09	6.27	21.8	3157	1730
		3/10/10	6.67	19.1	3951	1700
		4/7/10	5.96	20.4	3210	1510
BMO-2008-11G	909434	8/22/08	8.02	28.2	359	14.2
		11/12/08	7.96	24.2	257	13.9
		2/26/09	7.92	25.1	319	12.3
		4/28/09	8.14	25.5	273	11.8
		8/12/09	8.24	25.3	365	11.2
		11/9/09	8.03	25.5	339	13.9
		3/1/10	8.37	23.2	338	13.0
		4/9/10	6.88	24.5	301	13.0
BMO-2008-13B	909551	10/3/08	6.49	21.6	2180	980
		2/17/09	6.51	20.9	1941	1000
		5/6/09	6.55	22.0	1891	930
		8/5/09	6.63	21.5	2137	950
		10/28/09	6.81	19.7	2259	1010
		2/16/10	6.87	20.8	2093	997
		4/14/10	6.38	21.2	1346	974
BMO-2008-13M	909760	12/3/08	7.73	24.1	1463	494
		2/17/09	8.21	22.7	1340	441
		4/29/09	8.04	24.8	1126	217
		8/5/09	8.04	25.4	1392	387
		10/28/09	8.12	21.4	1347	403
		2/16/10	8.07	24.9	1297	375
		4/13/10	8.06	23.2	1130	398
BURKE	212268	2/7/08	7.17	23.0	411	29.5
		4/22/08	7.13	27.0	423	26
		8/5/08	7.06	26.8	496	21.9
		10/20/08	7.57	26.0	466	20.5
		2/11/09	7.23	25.0	363	23.9
		4/28/09	7.16	26.1	369	24.2
		8/19/09	7.36	26.7	486	22.5
		12/16/09	7.28	25.7	488	26
		3/2/10	7.56	12.3	432	23.8
		4/22/10	7.49	16.4	452	24.8

Table 2
Compilation of Analytical Results
For Sulfate and Field Parameters

Well Name	ADWR 55 Registry No.	Sample Date	pH (SU)	Temp (deg C)	SC (µS/cm)	Sulfate, dissolved (mg/L)
CHAMBERS	629807	3/6/08	7.73	17.8	408	7.7
		5/5/08	7.15	22.1	421	6
		7/14/08	7.43	23.2	434	5.8
		10/15/08	7.41	22.5	420	4
		1/27/09	7.57	21.5	312	5.3
		4/14/09	7.42	22.4	384	6.8
		7/15/09	7.83	23.4	414	4.3
		10/13/09	7.41	22.6	410	6.5
		1/26/10	7.31	21.3	416	5.7
		4/23/10	7.47	20.9	427.5	8.34
COB MW-1	903992	2/22/08	6.93	21.2	1401	720
		5/20/08	6.88	22.0	2050	980
		7/30/08	6.88	21.7	1780	730
		10/23/08	6.95	21.2	1690	750
		2/12/09	6.92	21.1	1313	750
		4/21/09	7.15	22.7	1366	720
		7/22/09	6.94	21.6	1570	680
		7/22/09 DUP	6.94	21.6	1570	730
		10/22/09	6.81	22.3	1582	820
		2/4/10	7.04	21.1	1653	680
		4/20/10	6.92	21.8	1836	783
COB MW-2	903984	2/22/08	7.28	20.2	417	41
		5/20/08	7.32	21.2	490	40.5
		7/30/08	7.34	20.8	511	37.6
		10/23/08	7.36	20.3	498	34.9
		2/12/09	7.35	20.2	379	35.6
		4/23/09	7.33	21.8	431	34
		7/22/09	7.36	21.3	483	33.5
		10/22/09	7.24	21.0	454	32.2
		3/3/10	7.55	19.7	450	33.5
		4/26/10	7.28	21.3	479.6	34.8
COB MW-3	906823	2/28/08	7.39	21.0	416	57.8
		3/27/08	ND	ND	ND	57.7
		4/30/08	ND	ND	ND	37
		5/20/08	7.56	22.3	473	35.8
		7/24/08	ND	ND	ND	64.9
		7/30/08	7.64	22.3	541	67.3
		10/9/08	ND	ND	ND	52.5
		10/23/08	7.43	20.8	507	76.6
		2/12/09	7.35	21.1	432	112
		4/23/09	7.35	22.6	407	43.7
		7/22/09	7.38	21.5	460	52.3
		10/22/09	7.40	21.3	466	74.2
		10/22/09 DUP	7.40	21.3	466	73.9
		3/3/10	7.36	21.1	480	102
		4/26/10	7.35	22.0	497.9	77.6

Table 2
Compilation of Analytical Results
For Sulfate and Field Parameters

Well Name	ADWR 55 Registry No.	Sample Date	pH (SU)	Temp (deg C)	SC (µS/cm)	Sulfate, dissolved (mg/L)
COB WL	593116	2/22/08	6.99	20.6	919	90
		3/24/08	ND	ND	ND	98.2
		4/28/08	ND	ND	ND	98.7
		5/20/08	7.30	21.9	1053	98
		7/30/08	7.17	22.0	1098	97.1
		7/30/08	ND	ND	ND	100
		10/15/08	ND	ND	ND	107
		10/23/08	7.23	21.4	1075	104
		2/12/09	6.98	20.6	814	94
		4/23/09	7.29	22.2	923	98
		7/22/09	7.17	22.5	1037	97.3
		10/22/09	7.17	22.4	988	96.1
		3/3/10	7.48	21.1	1030	97.1
		4/26/10	7.36	21.9	1038	97.7
		4/26/10 DUP	7.36	21.9	1038	97.9
COLLINS	565260	2/12/08	6.88	21.6	1470	520
		5/29/08	7.01	22.0	1459	520
		7/31/08	6.86	21.6	1502	536
		10/20/08	8.44	24.7	1510	518
		2/11/09	6.68	21.4	1147	567
		4/21/09	6.92	22.5	1150	499
		7/22/09	7.00	22.4	1413	460
		10/20/09	6.60	21.9	1432	513
		2/2/10	6.98	21.2	1439	471
		4/23/10	6.99	20.6	1472	561
COOPER	623564	2/14/08	7.02	20.8	371	33
		5/14/08	8.08	22.1	419	34.2
		7/31/08	7.81	28.4	455	33.7
		10/20/08	8.44	24.7	448	31.2
		2/11/09	7.32	19.2	333	34.3
		4/21/09	8.19	24.9	346	33.4
		7/20/09	8.45	29.8	430	32.3
		10/14/09	7.85	24.6	423	33.6
		2/1/10	7.83	13.6	433	32.4
		4/22/10	7.82	17.9	433	34.5
COOPER C	637069	3/20/08	6.93	21.3	2081	880
		5/5/08	6.78	22.4	2139	990
		7/15/08	6.86	22.3	2162	1040
		7/15/08 DUP	6.86	22.3	2162	960
		10/16/08	6.80	21.4	2078	1020
		1/27/09	6.92	20.5	1489	950
		4/14/09	6.85	21.6	1833	930
		7/14/09	6.75	22.1	1972	910
		10/12/09	6.70	21.8	1858	830
		1/27/10	7.27	19.6	1930	620
		4/22/10	6.76	19.5	1921	884

Table 2
Compilation of Analytical Results
For Sulfate and Field Parameters

Well Name	ADWR 55 Registry No.	Sample Date	pH (SU)	Temp (deg C)	SC (µS/cm)	Sulfate, dissolved (mg/L)
DODSON	644927	2/20/08	7.61	17.3	857	54
		5/12/08	7.11	21.1	1118	34.2
		7/24/08	7.25	21.6	1233	49.3
		10/13/08	7.15	20.5	1095	56.9
		1/22/09	7.20	20.4	892	51.8
		4/9/09	7.09	21.4	1103	50.1
		7/8/09	7.18	21.1	1153	55.9
		10/6/09	7.07	21.1	1140	49.3
		1/21/10	7.15	18.9	1227	44.6
		4/19/10	7.46	19.9	1261	48.8
		4/19/10 DUP	7.46	19.9	1261	48.6
DURAZO	NR	2/10/09	7.22	18.8	848	386
		4/20/09	7.37	22.7	901	367
		7/15/09	7.57	22.8	1102	332
		10/14/09	7.17	21.9	1048	377
		2/1/10	7.30	21.1	1105	344
		4/26/10	7.22	23.1	1099	388
EAST	599796	2/8/08	7.45	19.9	423	10.6
		5/14/08	7.31	20.9	595	14.8
		7/23/08	7.34	20.8	605	11.8
		10/14/08	7.33	20.3	531	8.9
		1/20/09	7.33	20.0	482	12.5
		4/8/09	7.32	20.6	555	15.9
		7/13/09	7.33	21.2	613	13.8
		10/8/09	7.29	20.8	593	13.4
		1/25/10	7.08	19.0	585	10.7
		4/21/10	7.42	20.5	616	14.4
		4/21/10 DUP	7.42	20.5	616	13.9
EPPELE 641	805641	3/11/08	7.98	21.4	646	21.7
		5/12/08	7.21	21.7	667	24.7
		7/21/08	7.49	23.9	605	19
		10/14/08	7.56	20.4	642	21.8
		1/21/09	7.60	21.1	500	22.7
		4/8/09	7.56	22.4	538	19.7
		7/9/09	7.43	24.3	550	17.5
FRANCO	500101	2/6/08	7.47	19.6	1301	670
		5/5/08	6.93	23.1	1557	680
		7/14/08	7.00	22.7	1586	680
		10/15/08	7.20	20.5	1560	680
		1/22/09	7.19	20.1	1178	740
		4/14/09	7.24	23.1	1416	690
		7/13/09	7.30	27.3	1532	670
		10/12/09	7.16	24.2	1493	650
		1/26/10	6.91	18.5	1529	640
		4/23/10	7.43	15.8	1559	699

Table 2
Compilation of Analytical Results
For Sulfate and Field Parameters

Well Name	ADWR 55 Registry No.	Sample Date	pH (SU)	Temp (deg C)	SC (µS/cm)	Sulfate, dissolved (mg/L)
FULTZ	212447	2/27/08	6.76	21.1	1827	152
		4/21/2008[1]	6.74	22.0	1739	137
		5/14/2008[1]	6.88	22.3	1532	131
		6/23/2008[1]	6.74	22.0	1788	111
		7/29/2008[1]	6.74	22.2	1989	152
		8/28/2008[1]	M	21.6	1889	137
		9/23/2008[1]	6.82	21.9	1821	137
		10/22/08	6.80	21.4	1940	145
		1/21/09	6.74	21.2	1481	82
		4/9/09	6.78	21.5	1695	138
		7/13/09	7.04	23.4	1452	81
		10/8/09	7.00	21.6	1262	72
		10/8/09 DUP	7.00	21.6	1262	71.8
		1/25/10	7.11	21.8	1282	66.7
		4/20/10	7.32	21.2	1202	68.3
GALLANT	502527	2/11/08	7.46	20.2	604	17.9
		7/23/08	7.26	21.2	925	20.9
GARNER 635	587635	2/4/08	7.61	22.7	479	37.8
		5/5/08	7.26	24.9	468	35.8
		7/15/08	7.63	25.6	480	37.4
		10/15/08	7.65	24.1	472	36
		1/28/09	7.69	23.4	368	37.4
		4/15/09	7.83	24.1	412	36.9
		7/16/09	7.56	25.1	445	35.7
		10/14/09	7.58	25.2	446	36.1
		2/2/10	7.79	22.8	465	35.1
		4/22/10	7.84	23.7	464.1	36.9
GGOOSE 547	628547	5/21/08	7.08	22.7	856	199
		8/15/08	7.02	24.8	915	178
		10/29/08	7.27	22.6	897	216
		2/24/09	7.06	23.8	851	186
		5/14/09	7.15	23.9	743	174
		8/19/09	7.20	23.8	887	175
		11/11/09	7.15	23.1	897	188
GL-03	539782	3/4/08	7.43	25.7	417	20.3
		5/22/08	7.06	25.3	647	43.3
		8/4/08	7.10	26.8	673	36.1
		11/12/08	7.21	25.2	478	34.9
		2/26/09	7.05	26.5	603	54.8
		5/5/09	6.91	28.1	682	43.9
		8/1/09	7.12	27.4	768	43.1
		11/10/09	6.96	27.0	692	49
		3/2/10	7.36	24.9	693	43.4
		3/2/2010 DUP	7.36	24.9	693	45.1
		4/9/10	6.17	25.6	556	48.1

Table 2
Compilation of Analytical Results
For Sulfate and Field Parameters

Well Name	ADWR 55 Registry No.	Sample Date	pH (SU)	Temp (deg C)	SC (µS/cm)	Sulfate, dissolved (mg/L)
HOBAN	805290	2/27/08	6.93	22.1	1359	510
		5/7/08	6.88	22.3	1532	670
		7/14/08	6.88	23.1	1719	690
		10/16/08	6.98	22.4	1624	692
		1/28/09	6.82	21.3	1220	580
		4/15/09	7.07	21.7	1423	700
		7/14/09	6.78	22.6	1551	670
		10/15/09	6.75	22.7	1487	670
		10/15/09 DUP	6.75	22.7	1487	780
		3/2/10	7.12	19.8	1575	580
HOWARD	NR	3/4/08	7.06	20.4	1280	571
		5/8/08	6.95	21.0	1494	673
		7/14/08	7.00	21.1	1566	610
		10/15/08	7.00	20.6	1598	683
		1/28/09	6.82	21.0	1203	640
		1/28/09 DUP	6.82	21.0	1203	640
		4/15/09	7.02	21.5	1397	620
		7/15/09	7.16	21.5	1539	640
		10/12/09	6.89	21.4	1414	600
		1/27/10	7.35	20.0	1714	440
		1/27/10 DUP	7.35	20.0	1714	520
		4/21/10	7.16	20.8	1490	710
KEEFER	209744	2/6/08	7.70	19.0	378	6.8
		5/6/08	7.19	20.3	512	9
		7/16/08	7.21	21.4	539	8
		10/28/08	7.32	20.1	534	21.2
		1/28/09	7.42	19.5	356	6.1
		4/16/09	7.29	20.0	452	7.7
		7/14/09	7.35	22.1	533	7
		10/13/09	7.24	20.7	516	8.7
		1/26/10	7.15	18.8	483	7.3
		4/20/10	7.44	20.5	540.9	8.77
MCCONNELL 265	539265	2/20/08	7.21	21.1	1435	720
		5/6/08	6.77	21.6	1668	737
		7/15/08	6.91	22.3	1775	700
		10/15/08	6.82	21.3	1686	703
		1/28/09	6.85	21	1274	660
		4/15/09	7.04	21.3	1472	657
		7/15/09	7.01	22.2	1607	662
		10/12/09	6.77	21.7	1594	666
		1/26/10	6.71	21.5	1641	685
		4/22/10	6.95	20.1	1691	811

Table 2
Compilation of Analytical Results
For Sulfate and Field Parameters

Well Name	ADWR 55 Registry No.	Sample Date	pH (SU)	Temp (deg C)	SC (µS/cm)	Sulfate, dissolved (mg/L)
METZLER	35-71891	3/5/08	7.27	21.6	1055	317
		5/15/08	7.12	22.8	1051	329
		7/31/08	7.16	22.5	1078	317
		10/20/08	7.24	22.2	1080	305
		10/20/08 DUP	7.24	22.2	1080	326
		2/11/09	7.12	21.3	818	321
		4/20/09	7.22	23.2	845	313
		7/15/09	7.41	22.9	1031	293
		7/15/09 DUP	7.41	22.9	1031	309
		10/14/09	7.1	22.7	989	315
		2/1/10	7.22	21.7	1021	286
		5/18/10	7.56	21.0	1053	330
MOORE	538847	2/20/08	7.69	22.2	362	7.1
		5/8/08	7.09	22.4	432	7.5
		7/16/08	7.34	23.0	482	9.8
		10/29/08	7.32	22.4	452	19.2
		1/29/09	7.11	21.7	328	6.6
		4/16/09	7.40	22.1	374	6.4
		7/15/09	7.44	23.3	439	5.8
		10/13/09	7.36	22.6	429	7.1
		1/26/10	7.54	19.6	423	6.3
		4/22/10	7.47	20.6	433	7.40
NESS	509127	7/24/08	7.35	26.5	563	50.2
		10/16/08	7.47	21.4	542	48.9
		1/26/09	7.39	17.2	422	52.3
		5/11/09	7.52	28.8	472	45.9
		8/11/09	7.56	28.7	525	39.8
		11/12/09	7.53	24.5	537	51.3
		2/2/10	7.67	19.7	535	48.7
		4/21/10	7.70	23.5	518.9	42.1
NOTEMAN	212483	2/5/08	6.70	19.9	1317	310
		5/13/08	6.67	23.0	1445	272
		7/24/08	6.68	24.2	1539	274
		10/23/08	6.57	23.2	1643	356
		1/19/09	6.38	22.9	1098	322
		4/7/09	6.56	23.8	1375	303
		7/8/09	6.55	24.6	1405	260
		10/5/09	6.48	24.1	1442	281
		1/20/10	6.79	20.3	1450	289
		4/19/10	6.81	22.4	1446	307
NSD-02	527587	2/5/08	ND	ND	ND	43
		7/7/08	8.02	21.0	609	44
NSD-03	527586	2/5/08	ND	ND	ND	70.7
		7/7/08	7.64	21.0	570	58.9
NWC-02	562944	10/27/08	7.47	22.2	438	5.1
		2/12/09	7.58	21.6	330	6.6
		4/23/09	7.39	23.8	373	6.4
		7/21/09	7.62	23.9	408	5
		10/21/09	7.32	22.6	436	6.8
		2/3/10	7.68	19.6	423	8.5
		4/21/10	7.57	22.1	413	7.26

Table 2
Compilation of Analytical Results
For Sulfate and Field Parameters

Well Name	ADWR 55 Registry No.	Sample Date	pH (SU)	Temp (deg C)	SC (µS/cm)	Sulfate, dissolved (mg/L)
NWC-03	203321	3/4/08	ND	ND	ND	560
		6/9/08	ND	ND	ND	524
		10/27/08	7.07	21.9	1374	489
		2/12/09	7.06	20.2	1023	412
		4/23/09	6.98	21.9	1129	466
		4/23/09 DUP	6.98	21.9	1129	460
		7/21/09	7.21	22.9	1194	458
		10/21/09	6.94	21.8	1224	444
		2/3/10	7.24	20.7	1214	444
		4/21/10	7.22	21.6	1178	433
NWC-04	551849	3/4/08	ND	ND	ND	240
		6/9/08	ND	ND	ND	231
		10/27/08	7.32	25.0	856	162
		1/22/09	7.23	22.9	688	184
		2/12/09	7.20	19.8	699	181
		2/12/09 DUP	7.20	19.8	699	198
		3/11/09	7.15	23.4	846	197
		4/23/09	7.21	24.1	797	188
		5/28/09	7.01	24.1	933	210
		6/24/09	6.93	25.6	792	169
		7/21/09	7.48	24.3	859	193
		8/19/09	7.12	24.5	906	183
		9/23/09	7.16	23.8	953	202
		10/21/09	7.18	24.3	875	191
		11/18/09	7.24	22.9	909	191
		12/16/09	7.28	22.3	926	193
		2/3/10	7.49	22.3	844	167
		3/8/10	7.33	22.5	880	182
		4/21/10	7.34	22.8	913	218
		5/18/10	7.68	25.8	901.3	210
		6/15/10	7.31	24.5	917.5	212
NWC-06	575700	3/4/08	ND	ND	ND	7.9
		6/9/08	ND	ND	ND	7.2
		10/27/08	7.35	23.3	414	6.4
		2/12/09	7.54	21.8	306	8
		4/23/09	7.30	24.5	354	7.3
		7/21/09	7.63	23.5	388	6.4
		10/21/09	7.26	23.2	413	8
		2/3/10	7.61	20.5	404	7.5
		2/3/10 DUP	7.61	20.5	404	7.4
		4/21/10	7.54	22.4	387	8.49

Table 2
Compilation of Analytical Results
For Sulfate and Field Parameters

Well Name	ADWR 55 Registry No.	Sample Date	pH (SU)	Temp (deg C)	SC (µS/cm)	Sulfate, dissolved (mg/L)
OSBORN	643436	2/25/08	7.35	22.4	508	16.4
		5/13/08	7.22	22.2	576	17.2
		7/22/08	7.24	22.9	618	17.7
		7/22/08 DUP	7.24	22.9	618	17.5
		10/16/08	7.39	22.4	595	15.9
		1/20/09	7.33	22.4	469	16
		4/7/09	7.25	24.0	542	17
		8/18/09	7.16	24.6	643	17.4
		10/5/09	7.14	22.9	599	17.9
		1/21/10	7.47	19.5	591	15.6
		4/19/10	7.60	21.5	601.9	19.3
PALMER	578819	2/14/08	7.91	17.5	435	15.9
		5/13/08	7.92	22.9	508	16.6
		7/22/08	7.64	25.8	548	16.2
		10/16/08	7.61	17.0	527	15.9
		1/20/09	7.33	19.4	441	14.3
		4/8/09	7.65	19.1	475	15.4
		7/8/09	7.47	27.2	521	14.3
		10/5/09	7.81	22.2	538	16.2
		1/20/10	7.72	11.9	510	13.8
		4/22/10	7.97	13.6	520	16.7
PANAGAKOS	35-76413	4/21/08	6.80	20.5	1228	410
		7/21/08	6.95	21.9	1390	444
		10/13/08	6.86	21.2	1386	480
		10/13/08 DUP	6.86	21.2	1386	500
		1/22/09	6.92	19.7	997	397
		4/9/09	6.81	21.7	1228	431
		4/9/09 DUP	6.81	21.7	1228	426
		7/9/09	6.89	22.3	1469	490
		10/6/09	6.83	21.1	1328	472
		1/21/10	7.06	18.8	1291	318
		4/20/10	7.25	21.0	1528	608
PARRA	576415	2/11/08	7.08	21.8	1067	360
		5/15/08	7.10	21.8	1200	405
		7/31/08	7.00	22.4	1248	423
		7/31/08 DUP	7.00	22.4	1248	404
		10/20/08	7.07	22.9	1246	387
		2/13/09	7.24	22.1	965	405
		4/20/09	7.10	22.6	971	372
		7/20/09	7.17	23.9	1174	375
		10/20/09	6.80	22.5	1188	388
		2/1/10	7.07	21.5	1197	353
		4/22/10	6.91	20.3	1219	417
PIONKE	613395	2/6/08	7.53	19.9	910	394
		5/7/08	7.08	21.4	1100	391
		7/17/08	6.99	21.9	1209	420
		10/27/08	7.03	20.8	1175	460
		1/29/09	7.13	19.9	847	385
		4/14/09	7.58	20.7	1053	411
		7/13/09	7.35	21.5	1165	472
		10/7/09	7.43	21.1	1100	403
		3/8/10	7.72	18.6	1201	406
		4/26/10	7.22	21.9	1224	438

Table 2
Compilation of Analytical Results
For Sulfate and Field Parameters

Well Name	ADWR 55 Registry No.	Sample Date	pH (SU)	Temp (deg C)	SC (µS/cm)	Sulfate, dissolved (mg/L)
POOL	509518	2/20/08	7.95	20.9	497	134
		5/19/08	7.40	22.2	585	122
		7/31/08	7.47	22.3	599	117
		10/21/08	7.51	21.4	598	120
		2/13/09	7.62	20.8	473	141
		4/21/09	7.73	22.6	470	124
		7/20/09	7.76	22.9	579	122
		10/20/09	7.22	21.2	577	122
		2/24/10	7.56	22.4	577	110
		4/22/10	7.75	20.2	606.5	130
POWER	624535	2/12/08	7.11	18.9	428	15.5
		7/22/08	7.10	21.7	795	20.2
RAMIREZ	216425	2/4/08	7.47	21.7	408	7.6
		5/6/08	7.19	22.7	405	8.3
		7/17/08	7.32	24.5	439	8.8
		10/27/08	7.41	22.2	412	7.3
		1/29/09	7.24	22.2	301	8.3
		4/16/09	7.49	22.4	344	7.6
		7/10/09	7.52	23.9	411	6.4
		10/6/09	7.30	23.8	388	8.4
		1/25/10	7.48	22.4	390	7.8
		4/21/10	7.45	22.6	397	9.04
RAY	803772	2/15/08	7.30	19.1	1540	159
		4/21/2008[1]	6.92	21.3	1418	125
		5/13/2008[1]	7.05	20.9	1418	123
		6/23/2008[1]	6.87	21.1	1593	130
		7/29/2008[1]	6.98	21.8	1411	120
		8/28/2008[1]	M	21.1	1519	129
		9/23/2008[1]	6.90	22.2	1519	125
		10/22/08	6.96	20.8	1604	145
		1/20/09	6.92	20.6	1355	88
		4/8/09	6.85	21.4	1759	178
		7/9/09	6.93	22.3	1434	126
		10/7/09	6.98	21.3	1288	127
		1/26/10	6.82	20.6	1352	125
		4/20/10	7.14	21.5	1318	134
ROGERS 803	641803	2/7/08	7.45	18.6	601	138
		4/21/2008[1]	7.32	21.4	552	128
		5/8/2008[1]	7.14	21.2	622	141
		6/23/2008[1]	7.06	22.9	660	129
		7/29/2008[1]	6.78	23.1	339	134
		8/28/2008[1]	7.18	21.6	635	128
		9/23/2008[1]	7.24	21.9	599	133
		10/22/08	7.36	21.3	650	144
		2/10/09	7.42	17.9	475	141
		4/29/09	7.52	21.9	506	211
		8/3/09	7.39	24.2	674	150
ROGERS 596[2]	573596	10/19/09	6.89	23.3	1360	590
		11/5/09	6.79	21.9	1418	540
		2/25/10	6.99	19.6	1603	520
		4/22/10	7.21	18.2	1641	710

Table 2
Compilation of Analytical Results
For Sulfate and Field Parameters

Well Name	ADWR 55 Registry No.	Sample Date	pH (SU)	Temp (deg C)	SC (µS/cm)	Sulfate, dissolved (mg/L)
ROGERS E	216018	2/4/08	7.40	21.0	435	4.6
		5/7/08	7.18	22.2	415	5.9
		7/17/08	7.28	23.0	446	7.1
		10/27/08	7.38	21.4	434	15.7
		2/10/09	7.51	20.7	322	5.4
		4/16/09	7.48	22.0	361	4.9
		7/13/09	7.34	22.6	420	3.8
		10/6/09	7.31	22.3	407	5.8
		1/25/10	7.52	20.6	414	5.1
		4/21/10	7.44	21.1	421	6.04
RUIZ	531770	2/5/08	7.73	18.2	445	263
		5/15/08	7.23	25.9	965	265
		7/30/08	6.99	22.1	999	243
		10/20/08	7.04	22.0	995	238
		2/12/09	6.94	20.9	748	254
		4/21/09	7.18	22.3	759	227
		8/3/09	7.05	22.9	1029	221
		10/28/09	7.09	20.6	920	227
		2/1/10	7.08	20.9	934	236
		4/26/10	7.01	22.5	920.1	240
SCHWARTZ	210865	2/8/08	7.52	21.5	506	158
		4/21/2008[1]	7.23	21.7	563	122
		5/19/2008[1]	7.38	22.4	629	130
		6/23/2008[1]	7.02	22.1	674	129
		7/29/2008[1]	7.25	22.4	955	245
		8/28/2008[1]	M	22.3	669	131
		9/23/2008[1]	7.27	22.2	607	124
		10/22/2008[1]	7.31	22.0	653	135
		11/19/2008[1]	7.38	21.1	612	140
		12/17/2008[1]	6.78	21.6	472	144
		1/29/2009[1]	7.08	22.0	475	124
		2/23/2009[1]	7.33	22.1	610	123
		4/17/09	7.46	22.2	520	120
		7/10/09	7.52	22.8	651	116
		7/10/09 DUP	7.52	22.8	651	117
		10/6/09	7.27	22.5	613	120
		1/22/10	7.79	19.5	664	133
		4/21/10	7.50	20.9	638	129
SRC	211345	4/23/08	7.57	25.8	380	19
		8/5/08	7.40	27.2	452	15.4
SWAN	NR	2/13/08	7.28	20.7	467	24.1
		5/14/08	7.24	21.2	479	23.7
		7/24/08	7.35	22.4	506	18
		10/16/08	7.32	20.7	488	19
		1/20/09	7.05	20.4	391	19.8
		4/7/09	7.21	21.5	447	19.9
		7/8/09	7.18	23.1	473	18.5
		10/5/09	7.18	21.4	496	19.7
		1/21/10	7.49	19.5	501	18.4
		4/21/10	7.42	20.3	512.1	20.9

Table 2
Compilation of Analytical Results
For Sulfate and Field Parameters

Well Name	ADWR 55 Registry No.	Sample Date	pH (SU)	Temp (deg C)	SC (µS/cm)	Sulfate, dissolved (mg/L)
TM-02A	522574	3/4/08	8.67	22.6	302	12.3
		5/23/08	7.75	22.9	321	14.7
		8/15/08	7.84	26.4	369	14.4
		10/30/08	8.07	23.9	375	21.9
		2/24/09	8.10	24.8	340	20.3
		5/6/09	8.06	26.7	320	18.7
		8/12/09	8.34	26.9	398	20
		11/4/09	8.16	26.3	381	21.8
		3/10/10	8.13	25.2	351	21.4
		3/10/10 DUP	8.13	25.2	351	21.3
		4/6/10	6.96	24.6	363	25.6
TM-03	522575	5/20/08	7.51	22.2	778	110
		8/6/08	7.08	21.6	828	97
		11/12/08	7.47	20.5	590	128
		2/26/09	7.21	21.8	737	107
		2/26/09 DUP	7.21	21.8	737	102
		5/13/09	7.47	22.2	695	109
		8/18/09	7.48	22.4	822	98
		11/10/09	7.55	21.8	761	106
		3/2/10	7.56	21.6	748	99
		4/14/10	7.55	20.6	635	103
TM-06 MILLER	522695	2/27/08	7.44	19.6	457	13.9
		5/20/08	7.50	20.7	506	32.7
		8/4/08	7.41	20.7	529	31.3
		10/29/08	7.55	20.2	531	34.5
		2/26/09	7.18	20.4	574	32.7
		5/13/09	7.35	20.9	465	30.6
		8/18/09	7.50	20.9	560	30.9
		8/18/09 DUP	7.50	20.9	560	29.9
		11/12/09	7.53	20.4	530	31.1
		4/14/10	7.35	19.4	461	29.0
TM-07	522576	3/6/08	7.54	20.8	726	22.5
		5/22/08	6.96	20.1	385	22.9
		8/6/08	7.04	22.8	519	22.2
		11/4/08	7.76	20.6	347	31.2
		2/20/09	7.77	19.9	376	22.5
		5/13/09	7.30	22.9	559	130
		8/17/09	7.60	22.6	442	134
		11/3/09	7.85	21.8	441	134
		3/2/10	7.67	21.6	422	124
		5/25/10	7.77	21.2	398	42.6
TM-08 SWAN	522817	2/13/08	7.63	24.1	511	24.1
		5/14/08	7.44	24.4	480	12.6
		7/23/08	7.76	28.1	522	12.6

Table 2
Compilation of Analytical Results
For Sulfate and Field Parameters

Well Name	ADWR 55 Registry No.	Sample Date	pH (SU)	Temp (deg C)	SC (µS/cm)	Sulfate, dissolved (mg/L)
TM-15 MILLER	522699	2/27/08	7.66	21.9	344	14
		5/23/08	7.54	22.1	371	14.4
		8/5/08	7.42	23.3	413	13.7
		10/28/08	7.63	22.6	387	18.6
		10/28/08 DUP	7.63	22.6	387	18.8
		2/26/09	7.57	22.0	373	14.6
		5/13/09	7.61	23.1	344	13.7
		8/17/09	7.73	23.2	398	14.2
		11/3/09	7.73	23.4	414	14.8
		2/24/10	7.66	22.8	381	14.4
		4/27/10	7.71	23.0	383.6	14.9
TM-16	522578	3/5/08	7.17	20.6	1351	497
		5/22/08	7.05	20.5	1304	522
		8/6/08	6.67	20.9	1410	466
		11/5/08	7.14	19.8	1162	547
		2/20/09	6.90	21.1	1292	492
		5/13/09	6.93	21.1	1179	484
		8/19/09	7.08	21.2	1354	468
		11/10/09	7.02	21.0	1310	505
		3/2/10	7.13	20.4	1313	451
		4/14/10	6.90	19.9	987	484
TM-19A	522581	3/6/08	8.02	22.2	240	56.1
		5/22/08	7.36	24.0	501	64.5
		8/6/08	7.32	22.6	494	55.3
		11/18/08	7.79	24.3	365	66.3
		3/3/09	7.41	24.5	489	66.2
		4/22/09	7.44	24.3	494	62.5
		8/12/09	7.61	24.4	554	61.3
		11/4/09	7.47	24.2	522	63
		3/10/10	7.54	22.9	511	60.6
		4/9/10	6.49	23.0	435	66.5
TM-42	562554	3/5/08	7.10	20.8	1342	482
		5/22/08	7.05	21.4	1270	483
		8/6/08	6.69	22.0	1388	467
		11/6/08	6.90	21.0	1025	477
		2/18/09	6.72	22.3	1245	429
		5/7/09	6.88	24.5	1155	430
		5/7/09 DUP	6.88	24.5	1155	445
		8/18/09	7.04	24.4	1336	428
		11/3/09	7.07	23.1	1266	430
		2/24/10	7.13	22.7	1236	390
		4/19/10	6.87	21.5	985	444
TM-43	564729	3/3/08	8.57	21.0	341	2.1
		8/4/08	8.14	25.7	436	<5
TM-43A	564726	3/3/08	6.17	19.9	2788	1420
		8/4/08	6.03	21.6	3149	1320
		3/3/08	6.79	20.6	514	0.7
		8/5/08	6.89	21.0	507	31.8
		8/5/08 DUP	6.89	21.0	507	32.5

Table 2
Compilation of Analytical Results
For Sulfate and Field Parameters

Well Name	ADWR 55 Registry No.	Sample Date	pH (SU)	Temp (deg C)	SC (µS/cm)	Sulfate, dissolved (mg/L)
TVI 236	802236	3/20/08	7.48	20.0	488	31.3
		5/7/08	7.13	20.4	494	32.6
		7/15/08	7.39	21.9	532	37.6
		10/15/08	7.45	22.3	490	36.6
		2/11/09	7.32	20.1	391	27.6
		4/17/09	7.36	19.3	418	28.1
		4/17/09 DUP	7.36	19.3	418	28.3
		7/21/09	7.59	22.9	484	31.3
		10/19/09	7.31	22.1	513	33.2
		2/2/10	7.39	20.4	497	26
		4/23/10	7.46	20.0	504.6	30.9
TVI 875	568875	2/21/08	7.28	21.1	739	244
		5/7/08	7.09	21.2	833	250
		7/15/08	7.27	22.4	925	274
		10/15/08	7.26	22.1	878	245
		2/11/09	7.20	20.7	738	312
		4/17/09	7.31	21.5	690	251
		7/21/09	7.47	22.2	812	236
		10/19/09	7.23	21.9	822	247
		2/2/10	7.32	20.8	939	250
		4/23/10	7.34	20.2	930.4	294
WALKER	200393	2/13/08	7.05	20.2	650	20
		7/23/08	7.25	20.7	740	45.4
WEED	544535	2/14/08	7.74	21.7	323	11.1
		5/15/08	7.22	22.7	365	12.6
		7/30/08	7.42	32.0	407	11.5
		10/20/08	8.10	31.6	405	10.2
		2/13/09	7.66	21.0	303	12.6
		4/22/09	7.46	22.2	368	11.6
		7/16/09	7.50	21.9	365	10.8
		10/20/09	7.34	21.6	381	12.7
		2/1/10	7.60	20.8	382	12.2
		4/26/10	7.69	22.1	366	13.4
WEISKOPF	641802	2/15/08	7.48	20.0	1072	500
		5/7/08	7.10	21.8	1251	483
		7/16/08	7.07	22.2	1399	560
		10/28/08	6.98	20.8	1401	602
		1/29/09	6.79	20.7	1014	503
		4/15/09	7.53	21.1	1164	503
		7/15/09	7.84	22.1	1317	486
		10/15/09	6.89	21.4	1216	484
		2/2/10	7.22	20.4	1319	451
		4/22/10	7.30	19.3	1329	572

Table 2
Compilation of Analytical Results
For Sulfate and Field Parameters

Well Name	ADWR 55 Registry No.	Sample Date	pH (SU)	Temp (deg C)	SC (µS/cm)	Sulfate, dissolved (mg/L)
ZANDER	205126	2/4/08	7.24	19.7	392	5.7
		5/6/08	7.26	21.2	404	6.3
		7/16/08	6.92	22.9	441	6.9
		10/28/08	7.40	21.2	415	15
		2/10/09	7.50	20.4	317	6
		4/16/09	7.47	21.7	352	5.5
		7/14/09	7.36	22.9	418	4.5
		10/13/09	7.41	21.7	407	6.3
		1/26/10	7.49	20.3	411	5.7
		4/2/10	7.55	20.0	416	6.70

deg C = degrees Celsius

M = pH Meter Malfunction

NA = Not Analyzed

NR = No Record

ND = No Data

SC = Specific Conductance

SU = Standard Units

µS/cm = microsiemens per centimeter

[1] Verified drinking water supply well, sample collected for sulfate trend analysis and interim action evaluation

[2] Well Previousely identified as ROGERS 803

Table 3
Compilation of Groundwater Elevation Data

Well Name	ADWR 55 Registry No.	UTM East (meters)	UTM North (meters)	Measuring Point Elevation[1] (ft amsl)	Date	Depth To Water (feet)	Groundwater Elevation (ft amsl)
ANDERSON	613396	601134.729	3468816.065	4580.34	3/20/08	145.46	4434.88
					5/5/08	145.84	4434.50
					7/14/08	146.16	4434.18
					10/15/08	146.21	4434.13
					1/27/09	145.97	4434.37
					4/14/09	146.21	4434.13
					7/14/09	146.88	4433.46
					10/12/09	147.31	4433.03
					1/27/10	147.31	4433.03
					4/21/10	147.57	4432.77
AWC-02	616586	598907.911	3468549.357	4547.64	8/27/08	121.12	4426.52
					4/8/08[2]	116	4431.64
					10/23/08[3]	115	4432.64
					4/22/09[3]	118	4429.64
					10/9/09[3]	117	4430.64
					4/23/10[3]	119	4428.64
AWC-03	616585	599090.322	3468681.898	4539.52	8/27/08	119.40	4420.12
					4/8/2008[2]	112	4427.52
					10/23/08[3]	106	4433.52
					4/22/09[3]	114	4425.52
					10/9/09[3]	116	4423.52
					4/23/10[3]	116	4423.52
AWC-04	616584	598949.929	3468717.084	4540.48	8/18/08	112.56	4427.92
					4/8/2008[2]	108	4432.48
					10/23/08[3]	111.31	4429.17
					4/22/09[3]	110	4430.48
					10/9/09[3]	110	4430.48
					4/23/10[3]	109	4431.48
AWC-05	590620	599269.904	3468541.692	4542.51	8/27/08	299.65	4242.86
					4/8/08	284	4258.51
					10/23/08	284	4258.51
					4/22/09	286	4256.51
					6/3/09	125	4417.51
					10/9/09[3]	289	4253.51
					4/23/10[3]	278	4264.51
BANKS 987	647987	606981.921	3469206.175	4648.18	2/27/08	208.00	4440.18
					5/12/08	216.30	4431.88
					7/21/08	228.95	4419.23
					10/13/08	228.20	4419.98
					1/21/09	206.64	4441.54
					4/8/09	205.50	4442.68
					7/9/09	235.68	4412.50
					10/7/09	236.71	4411.47
					2/25/10	216.98	4431.20
					4/20/10	219.35	4428.83
BARTON 919	644919	606243.850	3469076.689	4692.36	5/12/08	113.71	4578.65
					7/23/08	113.56	4578.80
					10/16/08	113.20	4579.16
					3/11/09	112.92	4579.44
					4/10/09	112.89	4579.47
					7/7/09	112.86	4579.50

Table 3
Compilation of Groundwater Elevation Data

Well Name	ADWR 55 Registry No.	UTM East (meters)	UTM North (meters)	Measuring Point Elevation[1] (ft amsl)	Date	Depth To Water (feet)	Groundwater Elevation (ft amsl)
BF-01	539783	604169.077	3472151.593	4835.23	3/4/08	348.99	4486.24
					5/23/08	348.80	4486.43
					8/5/08	348.66	4486.57
					11/5/08	348.94	4486.29
					2/20/09	348.78	4486.45
					5/6/09	348.73	4486.50
					8/17/09	348.73	4486.50
					11/4/09	348.65	4486.58
					3/1/10	348.84	4486.39
					4/7/10	348.70	4486.53
BIMA	577927	606001.245	3471852.804	4802.05	5/13/08	367.31	4434.74
					8/18/08	370.24	4431.81
					10/23/08	353.96	4448.09
					1/20/09	353.07	4448.98
					4/7/09	357.76	4444.29
					7/8/09	365.44	4436.61
					10/5/09	370.11	4431.94
					4/19/10	382.25	4419.80
BMO-2008-1G	909474	606467.681	3471723.644	4805.10	8/27/08	62.05	4743.05
					11/11/08	60.95	4744.15
					2/25/09	61.43	4743.67
					4/28/09	62.01	4743.09
					8/4/09	62.96	4742.14
					10/27/09	63.61	4741.49
					2/17/10	64.51	4740.59
					4/15/10	65.05	4740.05
BMO-2008-3B	909147	602012.923	3467919.582	4583.97	7/18/08	138.05	4445.92
					11/4/08	137.95	4446.02
					2/19/09	138.19	4445.78
					5/11/09	138.46	4445.51
					8/6/09	139.02	4444.95
					10/26/09	139.60	4444.37
					3/3/10	140.03	4443.94
					4/8/10	140.07	4443.90
BMO-2008-4B	910096	601099.405	3468383.430	4573.17	12/11/08	130.77	4442.40
					2/18/09	130.58	4442.59
					4/30/09	131.24	4441.93
					8/6/09	131.96	4441.21
					10/27/09	132.04	4441.13
					2/24/10	131.82	4441.35
					4/16/10	132.65	4440.52
BMO-2008-5B	909653	600438.159	3468994.715	4585.10	9/30/08	145.10	4440.00
					2/18/09	144.35	4440.75
					4/27/09	144.78	4440.32
					8/4/09	145.36	4439.74
					10/29/09	145.88	4439.22
					2/15/10	145.42	4439.68
					4/15/10	145.80	4439.30

Table 3
Compilation of Groundwater Elevation Data

Well Name	ADWR 55 Registry No.	UTM East (meters)	UTM North (meters)	Measuring Point Elevation[1] (ft amsl)	Date	Depth To Water (feet)	Groundwater Elevation (ft amsl)
BMO-2008-5M	909552	600445.071	3468994.282	4585.02	10/2/08	146.65	4438.37
					2/18/09	145.97	4439.05
					4/27/09	146.46	4438.56
					8/4/09	147.13	4437.89
					10/29/09	147.68	4437.34
					2/15/10	147.07	4437.95
					4/16/10	147.34	4437.68
BMO-2008-6B	909146	600366.523	3469820.644	4627.44	7/16/08	190.13	4437.31
					11/4/08	190.23	4437.21
					2/19/09	189.71	4437.73
					4/27/09	189.99	4437.45
					8/4/09	190.80	4436.64
					10/26/09	191.04	4436.40
					2/15/10	190.82	4436.62
					4/15/10	190.75	4436.69
BMO-2008-6M	909019	600367.943	3469813.885	4626.90	7/10/08	191.63	4435.27
					11/4/08	190.25	4436.65
					2/20/09	190.70	4436.20
					4/28/09	190.98	4435.92
					8/4/09	191.77	4435.13
					10/26/09	192.14	4434.76
					2/15/10	191.78	4435.12
					4/15/10	191.64	4435.26
BMO-2008-7M	908794	603099.165	3470029.283	4688.33	7/14/08	238.31	4450.02
					11/6/08	239.69	4448.64
					2/18/09	238.90	4449.43
					5/11/09	239.03	4449.30
					8/6/09	239.17	4449.16
					10/27/09	239.55	4448.78
					2/17/10	239.98	4448.35
					4/15/10	240.13	4448.20
BMO-2008-8B	910097	604171.347	3471141.719	4753.25	12/5/08	297.94	4455.31
					2/19/09	297.63	4455.62
					5/5/09	297.37	4455.88
					8/10/09	297.53	4455.72
					11/9/09	297.85	4455.40
					3/3/10	298.37	4454.88
					4/16/10	298.46	4454.79
BMO-2008-8M	909711	604167.912	3471127.902	4752.45	12/9/08	299.79	4452.66
					2/19/09	298.32	4454.13
					5/5/09	298.27	4454.18
					8/10/09	298.57	4453.88
					11/5/09	298.81	4453.64
					3/3/10	299.18	4453.27
					4/16/10	299.42	4453.03

Table 3
Compilation of Groundwater Elevation Data

Well Name	ADWR 55 Registry No.	UTM East (meters)	UTM North (meters)	Measuring Point Elevation[1] (ft amsl)	Date	Depth To Water (feet)	Groundwater Elevation (ft amsl)
BMO-2008-9M	909255	604668.669	3471121.675	4762.61	8/8/08	287.17	4475.44
					11/5/08	287.65	4474.96
					2/26/09	285.65	4476.96
					5/12/09	285.28	4477.33
					8/17/09	286.09	4476.52
					11/3/09	286.55	4476.06
					3/4/10	287.45	4475.16
					4/6/10	287.81	4474.80
BMO-2008-10GL	909435	605264.072	3471702.043	4792.21	8/20/08	521.75	4270.46
					11/5/08	520.50	4271.71
					2/25/09	516.72	4275.49
					5/12/09	514.68	4277.53
					8/11/09	513.23	4278.98
					11/2/09	509.43	4282.78
					3/4/10	510.88	4281.33
					4/8/10	506.31	4285.90
BMO-2008-10GU	909272	605267.551	3471731.866	4793.45	8/4/08	299.28	4494.17
					11/5/08	295.89	4497.56
					2/25/09	289.84	4503.61
					5/6/09	289.35	4504.10
					8/11/09	289.09	4504.36
					11/2/09	289.77	4503.68
					3/10/10	289.58	4503.87
					4/7/10	289.5	4503.95
BMO-2008-11G	909434	603800.995	3472626.482	4844.67	8/22/08	577.76	4266.91
					11/12/08	576.80	4267.87
					2/26/09	575.91	4268.76
					4/8/09	575.46	4269.21
					8/12/09	574.84	4269.83
					11/9/09	573.41	4271.26
					3/1/10	573.68	4270.99
					4/9/10	573.56	4271.11
BMO-2008-13B	909551	601657.612	3470076.358	4649.21	10/3/08	206.42	4442.79
					2/17/09	206.11	4443.10
					5/6/09	206.32	4442.89
					8/5/09	206.79	4442.42
					10/28/09	207.08	4442.13
					2/16/10	207.26	4441.95
					4/14/10	207.27	4441.94
BMO-2008-13M	909760	601650.495	3470040.455	4647.15	12/3/08	206.00	4441.15
					2/17/09	208.74	4438.41
					4/29/09	208.53	4438.62
					8/5/09	208.85	4438.30
					10/28/09	208.91	4438.24
					2/16/10	209.16	4437.99
					4/13/10	209.20	4437.95
BURKE	212268	602230.087	3473029.816	4856.30	4/22/08	606.55	4249.75
					8/5/08	605.86	4250.44
					10/28/08	604.88	4251.42
					2/19/09	603.91	4252.39
					4/28/09	603.70	4252.60
					8/19/09	602.66	4253.64

Table 3
Compilation of Groundwater Elevation Data

Well Name	ADWR 55 Registry No.	UTM East (meters)	UTM North (meters)	Measuring Point Elevation[1] (ft amsl)	Date	Depth To Water (feet)	Groundwater Elevation (ft amsl)
COB MW-1	903992	603153.259	3469889.889	4683.26	2/22/08	232.47	4450.79
					5/20/08	233.12	4450.14
					7/30/08	233.37	4449.89
					10/23/08	233.62	4449.64
					2/12/09	234.05	4449.21
					4/21/09	234.99	4448.27
					7/22/09	234.34	4448.92
					10/22/09	234.69	4448.57
					2/4/10	235.15	4448.11
					4/20/10	235.47	4447.79
COB MW-2	903984	600973.257	3468114.836	4566.21	2/22/08	122.85	4443.36
					5/20/08	123.00	4443.21
					7/30/08	123.53	4442.68
					10/23/08	124.02	4442.19
					2/12/09	123.39	4442.82
					4/23/09	124.16	4442.05
					7/22/09	124.91	4441.30
					10/22/09	125.33	4440.88
					3/3/10	124.93	4441.28
					4/26/10	125.47	4440.74
COB MW-3	906823	599169.225	3468726.000	4538.63	2/28/08	120.84	4417.79
					5/20/08	125.00	4413.63
					7/30/08	118.50	4420.13
					10/23/08	117.93	4420.70
					2/12/09	110.91	4427.72
					4/23/09	125.13	4413.50
					7/22/09	124.09	4414.54
					10/22/09	118.03	4420.60
					3/3/10	120.14	4418.49
					4/26/10	123.12	4415.51
COB WL	593116	606357.506	3472502.012	4832.06	2/22/08	56.50	4775.56
					5/20/08	57.50	4774.56
					7/30/08	58.64	4773.42
					10/23/08	58.76	4773.30
					2/12/09	58.89	4773.17
					4/23/09	59.73	4772.33
					7/22/09	61.27	4770.79
					10/22/09	62.82	4769.24
					3/3/10	65.24	4766.82
					4/26/10	66.13	4765.93
COLLINS	565260	602551.286	3471341.335	4733.72	2/12/08	289.47	4444.25
					5/29/08	288.53	4445.19
					7/31/08	290.08	4443.64
					10/20/08	290.15	4443.57
					4/21/09	290.66	4443.06
					7/20/09	290.78	4442.94
					10/20/09	290.52	4443.20
					2/2/10	291.64	4442.08
					4/23/10	291.96	4441.76

Table 3
Compilation of Groundwater Elevation Data

Well Name	ADWR 55 Registry No.	UTM East (meters)	UTM North (meters)	Measuring Point Elevation[1] (ft amsl)	Date	Depth To Water (feet)	Groundwater Elevation (ft amsl)
COOPER C	637069	601349.987	3468913.011	4595.06	3/4/08	155.08	4439.98
					5/5/08	155.34	4439.72
					7/15/08	156.01	4439.05
					10/16/08	155.85	4439.21
					1/27/09	155.62	4439.44
					4/14/09	155.86	4439.20
					7/14/09	156.50	4438.56
					10/12/09	156.89	4438.17
					1/27/10	157.03	4438.03
					4/22/10	157.31	4437.75
DODSON	644927	605594.560	3469063.772	4686.34	5/12/08	81.38	4604.96
					7/24/08	82.20	4604.14
					10/13/08	81.82	4604.52
					1/22/09	82.33	4604.01
					4/9/09	82.84	4603.50
					7/8/09	86.88	4599.46
					10/6/09	87.27	4599.07
					1/21/10	88.54	4597.80
					4/19/10	89.53	4596.81
DOUGLASS 791	592791	607632.993	3470222.677	4703.27	2/13/08	22.11	4681.16
					5/13/08	24.60	4678.67
					7/22/08	27.00	4676.27
					10/16/08	23.60	4679.67
					1/19/09	26.51	4676.76
					4/8/09	28.53	4674.74
					7/7/09	31.04	4672.23
					10/5/09	31.49	4671.78
					1/21/10	34.55	4668.72
					4/19/10	36.40	4666.87
DOUGLASS 792	592792	607607.541	3469829.115	4681.73	2/13/08	87.76	4593.97
					5/13/08	87.21	4594.52
					7/22/08	86.90	4594.83
					10/16/08	86.45	4595.28
					1/20/09	86.26	4595.47
					4/8/09	86.04	4595.69
					7/7/09	86.16	4595.57
					10/5/09	86.19	4595.54
					1/21/10	86.45	4595.28
					4/19/10	87.19	4594.54
EAST	599796	607076.365	3468712.215	4626.01	2/8/08	50.20	4575.81
					5/14/08	52.45	4573.56
					7/23/08	52.16	4573.85
					10/14/08	52.19	4573.82
					1/20/09	50.52	4575.49
					4/8/09	51.91	4574.10
					7/13/09	56.93	4569.08
					10/8/09	60.95	4565.06
					1/25/10	59.35	4566.66
					4/21/10	58.88	4567.13

Table 3
Compilation of Groundwater Elevation Data

Well Name	ADWR 55 Registry No.	UTM East (meters)	UTM North (meters)	Measuring Point Elevation[1] (ft amsl)	Date	Depth To Water (feet)	Groundwater Elevation (ft amsl)
EPPELE 641	805641	607165.354	3469229.942	4642.86	3/11/08	29.52	4613.34
					5/12/08	30.64	4612.22
					7/21/08	25.59	4617.27
					10/14/08	24.53	4618.33
					1/21/09	27.35	4615.51
					4/8/09	29.08	4613.78
					7/9/09	31.51	4611.35
					10/7/09	29.92	4612.94
FLEMING	218386	605565.701	3469342.523	4693.68	2/18/09	299.30	4394.38
					4/8/09	301.81	4391.87
					7/7/09	304.60	4389.08
					10/6/09	307.84	4385.84
					1/21/10	311.73	4381.95
					4/20/10	315.26	4378.42
FULTZ	212447	607153.306	3469063.892	4642.92	10/22/08	40.59	4602.33
					1/21/09	40.66	4602.26
					4/9/09	42.88	4600.04
					7/13/09	54.94	4587.98
					10/8/09	56.16	4586.76
					1/25/10	53.45	4589.47
					4/20/10	63.82	4579.10
GARNER 557	558557	602659.240	3468962.415	4626.44	2/21/08	191.05	4435.39
					5/5/08	191.28	4435.16
					7/15/08	191.44	4435.00
					10/16/08	191.83	4434.61
					1/28/09	191.92	4434.52
					4/15/09	192.09	4434.35
					7/16/09	192.52	4433.92
					10/14/09	192.82	4433.62
					2/2/10	193.33	4433.11
					4/22/10	193.49	4432.95
GARNER 635	587635	602665.352	3468967.902	4628.29	2/4/08	193.20	4435.09
					5/5/08	195.90	4432.39
					7/15/08	193.58	4434.71
					10/15/08	194.35	4433.94
					1/28/09	194.80	4433.49
					4/15/09	195.54	4432.75
					7/16/09	194.88	4433.41
					10/14/09	196.36	4431.93
					2/2/10	195.32	4432.97
					4/22/10	196.01	4432.28
GGOOSE 547	628547	606256.657	3469820.260	4717.11	5/21/08	220.91	4496.20
					8/15/08	238.48	4478.63
					10/29/08	235.90	4481.21
					2/24/09	236.13	4480.98
					5/14/09	236.17	4480.94
					8/19/09	236.01	4481.10
					8/19/09	236.01	4481.10
					11/11/09	237.66	4479.45
					3/9/10	238.84	4478.27
					4/27/10	239.17	4477.94

Table 3
Compilation of Groundwater Elevation Data

Well Name	ADWR 55 Registry No.	UTM East (meters)	UTM North (meters)	Measuring Point Elevation[1] (ft amsl)	Date	Depth To Water (feet)	Groundwater Elevation (ft amsl)
GL-03	539782	604386.940	3473747.943	4924.31	5/22/08	660.15	4264.16
					8/4/08	659.79	4264.52
					12/2/08	658.25	4266.06
					2/26/09	658.62	4265.69
					5/5/09	657.23	4267.08
					8/12/09	656.56	4267.75
					8/12/09	656.56	4267.75
					11/10/09	655.31	4269.00
					3/2/10	655.52	4268.79
					4/9/10	655.35	4268.96
GOAR RANCH	610695	602454.751	3468892.471	4631.13	2/21/08	183.90	4447.23
					5/5/08	188.11	4443.02
					7/16/08	184.41	4446.72
					10/22/08	184.68	4446.45
					1/27/09	184.87	4446.26
					4/15/09	184.96	4446.17
					7/7/09	185.36	4445.77
					10/12/09	185.72	4445.41
					2/2/10	186.25	4444.88
					4/22/10	186.44	4444.69
HOBAN	805290	601705.848	3468880.329	4597.21	2/27/08	163.05	4434.16
					5/7/08	163.28	4433.93
					7/14/08	163.87	4433.34
					10/16/08	163.95	4433.26
					1/28/09	163.82	4433.39
					4/15/09	164.16	4433.05
					7/14/09	164.59	4432.62
					10/15/09	165.00	4432.21
					3/2/10	165.32	4431.89
					5/18/10	165.71	4431.50
HOWARD	NR	601281.936	3468768.622	4589.70	3/4/08	150.10	4439.60
					5/8/08	150.70	4439.00
					7/14/08	150.91	4438.79
					10/15/08	150.67	4439.03
					1/28/09	150.67	4439.03
					4/15/09	151.15	4438.55
					7/15/09	151.76	4437.94
					10/12/09	152.08	4437.62
					1/27/10	152.20	4437.50
					4/21/10	152.30	4437.40
KEEFER	209744	599879.175	3468119.015	4572.03	2/6/08	134.67	4437.36
					5/6/08	135.28	4436.75
					7/16/08	136.24	4435.79
					10/28/08	135.87	4436.16
					1/28/09	134.88	4437.15
					4/16/09	135.00	4437.03
					7/14/09	136.07	4435.96
					10/13/09	136.67	4435.36
					1/26/10	136.26	4435.77
					4/20/10	136.26	4435.77

Table 3
Compilation of Groundwater Elevation Data

Well Name	ADWR 55 Registry No.	UTM East (meters)	UTM North (meters)	Measuring Point Elevation[1] (ft amsl)	Date	Depth To Water (feet)	Groundwater Elevation (ft amsl)
MCCONNELL 265	539265	601463.094	3468840.139	4600.70	2/20/08	156.15	4444.55
					5/6/08	156.40	4444.30
					7/15/08	157.07	4443.63
					11/19/08	157.17	4443.53
					1/28/09	156.70	4444.00
					4/15/09	157.22	4443.48
					7/15/09	157.59	4443.11
					10/12/09	158.13	4442.57
					1/26/10	158.35	4442.35
					4/22/10	158.68	4442.02
METZLER	35-71891	602091.308	3471381.176	4728.53	3/5/08	288.30	4440.23
					5/15/08	286.53	4442.00
					7/31/08	286.82	4441.71
					10/20/08	287.09	4441.44
					2/11/09	287.74	4440.79
					4/20/09	287.47	4441.06
					7/15/09	287.58	4440.95
					10/14/09	287.99	4440.54
					2/1/10	288.38	4440.15
					5/18/10	288.65	4439.88
NESS	509127	607866.391	3471419.494	4761.23	7/24/08	557.90	4203.33
					10/16/08	549.30	4211.93
					2/25/09	536.40	4224.83
					5/11/09	544.64	4216.59
					8/11/09	566.87	4194.36
					11/12/09	537.34	4223.89
					2/2/10	531.85	4229.38
					4/21/10	568.11	4193.12
NOTEMAN	212483	606053.800	3471576.400	4800.68	5/13/08	339.77	4460.91
					8/27/08	344.34	4456.34
					11/22/08	322.26	4478.42
					2/25/09	327.54	4473.14
NSD-02	527587	598820.051	3468821.474	4531.38	10/7/09	101.17	4430.21
					3/16/10	99.43	4431.95
					5/25/10	101.63	4429.75
NSD-03	527586	598070.538	3468694.259	4518.28	10/7/09	85.62	4432.66
					3/16/10	83.51	4434.77
					5/25/10	84.49	4433.79
NWC-02	562944	600177.435	3467474.673	4600.44	10/27/08	160.51	4439.93
					4/29/09[4]	160.5	4439.94
					9/10/09[4]	155	4445.44
					10/9/09[4]	155	4445.44
NWC-03	203321	601153.857	3468350.838	4574.99	11/3/08	131.48	4443.51
					4/29/09[4]	130	4444.99
					9/10/09[4]	126	4448.99
					10/9/09[4]	125	4449.99
NWC-03 CAP	627684	601151.704	3468343.653	4572.82	2/2/09	130.03	4442.79
					4/23/09[5]	130.62	4442.20
					7/21/09	131.26	4441.56
					10/21/09	131.60	4441.22
					2/3/10	131.34	4441.48
					4/21/10	131.86	4440.96

Table 3
Compilation of Groundwater Elevation Data

Well Name	ADWR 55 Registry No.	UTM East (meters)	UTM North (meters)	Measuring Point Elevation[1] (ft amsl)	Date	Depth To Water (feet)	Groundwater Elevation (ft amsl)
NWC-04	551849	605829.808	3469071.959	4690.77	12/2/08	352.11	4338.66
					4/29/09[4]	328	4362.77
					9/10/09[4]	324	4366.77
NWC-06	575700	599822.821	3467749.954	4592.50	4/29/09[4]	156	4436.50
					9/10/09[4]	155	4437.50
					10/9/09[4]	148	4444.50
OSBORN	643436	607031.823	3470270.548	4711.95	5/13/08	68.65	4643.30
					8/5/08	69.53	4642.42
					10/16/08	69.83	4642.12
					1/20/09	69.23	4642.72
					4/7/09	69.60	4642.35
					7/8/09	96.61	4615.34
					10/5/09	75.09	4636.86
					1/21/10	75.37	4636.58
					4/19/10	81.59	4630.36
PANAGAKOS	35-76413	605304.234	3469323.140	4691.40	1/22/09	155.28	4536.12
					4/9/09	156.15	4535.25
					7/9/09	161.61	4529.79
					10/6/09	167.20	4524.20
					1/21/10	166.92	4524.48
					4/20/10	167.11	4524.29
PARRA	576415	602170.716	3471263.549	4727.21	5/15/08	279.78	4447.43
					8/18/08	280.06	4447.15
					11/3/08	280.39	4446.82
					2/13/09	280.75	4446.46
					4/28/09	280.88	4446.33
					7/20/09	280.99	4446.22
PIONKE	613395	601045.471	3468960.981	4592.13	7/17/08	149.88	4442.25
					11/3/08	150.99	4441.14
					2/25/09	149.68	4442.45
					4/14/09	150.01	4442.12
					7/13/09	150.47	4441.66
					10/7/09	150.96	4441.17
					3/8/10	151.11	4441.02
					4/26/10	151.32	4440.81
POOL	509518	599683.603	3470013.823	4639.09	2/20/08	204.22	4434.87
					5/19/08	204.72	4434.37
					7/31/08	205.56	4433.53
					10/21/08	205.06	4434.03
					2/13/09	204.74	4434.35
					4/21/09	204.87	4434.22
					7/20/09	205.69	4433.40
					10/20/09	206.06	4433.03
					2/24/10	205.59	4433.50
					4/22/10	205.48	4433.61
RAMIREZ	216425	599730.649	3467584.363	4596.61	10/27/08	159.45	4437.16
					1/29/09	158.74	4437.87
					4/16/09	158.66	4437.95
					7/10/09	159.64	4436.97
					10/6/09	160.36	4436.25
					1/25/10	160.10	4436.51
					4/21/10	159.96	4436.65

Table 3
Compilation of Groundwater Elevation Data

Well Name	ADWR 55 Registry No.	UTM East (meters)	UTM North (meters)	Measuring Point Elevation[1] (ft amsl)	Date	Depth To Water (feet)	Groundwater Elevation (ft amsl)
RAY	803772	607083.422	3469195.147	4647.91	2/15/08	40.85	4607.06
					5/13/08	43.82	4604.09
					7/29/08	45.25	4602.66
					10/22/08	44.54	4603.37
					1/20/09	44.31	4603.60
					4/8/09	44.68	4603.23
					7/9/09	48.99	4598.92
					10/7/09	49.87	4598.04
					1/26/10	47.61	4600.30
					4/20/10	49.78	4598.13
ROGERS 596	573596	601001.503	3468491.639	4577.35	11/11/09	135.46	4441.89
					2/25/10	135.89	4441.46
					4/22/10	135.62	4441.73
ROGERS 750[6]	641750	600977.690	3468417.386	4579.02	2/7/08	129.85	4449.17
					7/29/08	131.86	4447.16
					10/22/08	132.08	4446.94
					2/10/09	130.62	4448.40
					4/29/09	131.33	4447.69
					8/3/09	135.07	4443.95
ROGERS E	216018	600449.648	3467636.029	4590.66	7/17/08	149.65	4441.01
					11/3/08	150.15	4440.51
					2/10/09	149.02	4441.64
					4/16/09	149.53	4441.13
					7/13/09	150.31	4440.35
					10/6/09	150.76	4439.90
					1/25/10	150.64	4440.02
					4/21/10	150.97	4439.69
RUIZ	531770	602857.357	3471424.219	4735.18	2/5/08	293.29	4441.89
					5/15/08	293.57	4441.61
					7/30/08	293.86	4441.32
					10/20/08	294.18	4441.00
					2/12/09	294.62	4440.56
					4/21/09	294.66	4440.52
					8/3/09	294.98	4440.20
					10/28/09	295.33	4439.85
					2/1/10	295.70	4439.48
					4/26/10	295.96	4439.22
SCHWARTZ	210865	600811.529	3468268.057	4551.58	2/8/08	121.80	4429.78
					5/19/08	123.49	4428.09
					7/29/08	122.64	4428.94
					10/22/08	123.39	4428.19
					1/29/09	122.87	4428.71
					4/17/09	123.53	4428.05
					7/10/09	124.15	4427.43
					10/6/09	124.55	4427.03
					1/22/10	124.32	4427.26
					4/21/10	124.65	4426.93

Table 3
Compilation of Groundwater Elevation Data

Well Name	ADWR 55 Registry No.	UTM East (meters)	UTM North (meters)	Measuring Point Elevation[1] (ft amsl)	Date	Depth To Water (feet)	Groundwater Elevation (ft amsl)
STEPHENS	808560	606981.766	3469072.799	4651.22	5/13/08	44.94	4606.28
					8/5/08	46.61	4604.61
					10/16/08	46.60	4604.62
					1/21/09	47.19	4604.03
					4/8/09	48.45	4602.77
					7/7/09	49.41	4601.81
					10/7/09	50.33	4600.89
					1/26/10	51.13	4600.09
					4/20/10	51.24	4599.98
SUNBELT	201531	605998.250	3471735.149	4806.52	2/6/08	352.10	4454.42
					5/15/08	358.97	4447.55
					8/5/08	Dry	<4426
					10/16/08	347.00	4459.52
					1/21/09	344.78	4461.74
					4/10/09	349.64	4456.88
					7/8/09	356.99	4449.53
					10/5/09	Dry	<4426
					1/21/10	Dry	<4426
					4/19/10	Dry	<4426
SWAN	NR	607378.547	3470648.298	4716.59	2/13/08	26.50	4690.09
					5/14/08	30.69	4685.90
					7/24/08	32.06	4684.53
					10/16/08	27.53	4689.06
					1/20/09	29.77	4686.82
					4/7/09	31.47	4685.12
					7/8/09	33.61	4682.98
					10/5/09	35.12	4681.47
					1/21/10	36.64	4679.95
					4/21/10	38.06	4678.53
TM-02A	522574	604152.059	3472008.794	4808.43	3/4/08	346.62	4461.81
					5/23/08	346.16	4462.27
					8/15/08	353.91	4454.52
					10/30/08	349.45	4458.98
					2/24/09	348.64	4459.79
					5/6/09	349.38	4459.05
					8/12/09	349.13	4459.30
					11/4/09	348.97	4459.46
					3/10/10	348.19	4460.24
					4/6/10	353.86	4454.57
TM-03	522575	606366.130	3473711.046	4897.85	3/12/08	127.14	4770.71
					5/20/08	127.40	4770.45
					8/6/08	128.02	4769.83
					11/12/08	128.00	4769.85
					2/26/09	126.94	4770.91
					5/13/09	113.86	4783.99
					8/18/09	128.80	4769.05
					11/10/09	125.38	4772.47
					3/2/10	128.02	4769.83
					4/14/10	130.56	4767.29

Table 3
Compilation of Groundwater Elevation Data

Well Name	ADWR 55 Registry No.	UTM East (meters)	UTM North (meters)	Measuring Point Elevation[1] (ft amsl)	Date	Depth To Water (feet)	Groundwater Elevation (ft amsl)
TM-06 MILLER	522695	606055.975	3468376.658	4707.88	2/26/08	158.78	4549.10
					5/20/08	158.76	4549.12
					8/4/08	158.80	4549.08
					10/29/08	158.85	4549.03
					2/16/09	159.28	4548.60
					5/13/09	158.81	4549.07
					8/18/09	158.91	4548.97
					11/12/09	158.96	4548.92
					3/8/10	158.99	4548.89
					4/14/10	159.02	4548.86
TM-16	522578	605588.075	3469842.199	4717.71	3/5/08	81.00	4636.71
					5/22/08	81.24	4636.47
					8/6/08	81.65	4636.06
					11/5/08	81.75	4635.96
					2/26/09	81.88	4635.83
					5/13/09	82.01	4635.70
					8/19/09	82.37	4635.34
					11/10/09	82.83	4634.88
					3/2/10	83.09	4634.62
					4/14/10	83.22	4634.49
TM-19A	522581	602458.710	3469197.426	4645.87	3/6/08	199.85	4446.02
					5/22/08	199.50	4446.37
					8/6/08	199.19	4446.68
					11/18/08	199.46	4446.41
					3/3/09	199.81	4446.06
					4/22/09	200.57	4445.30
					8/12/09	201.46	4444.41
					11/4/09	201.16	4444.71
					3/10/10	201.34	4444.53
					4/9/10	201.55	4444.32
TM-42	562554	603698.271	3469104.903	4666.67	3/5/08	211.04	4455.63
					5/22/08	210.98	4455.69
					8/6/08	211.55	4455.12
					11/6/08	207.05	4459.62
					2/18/09	212.31	4454.36
					5/7/09	212.37	4454.30
					8/18/09	212.77	4453.90
					11/3/09	213.05	4453.62
					2/24/10	213.36	4453.31
					4/19/10	213.51	4453.16
TVI 236	802236	600552.215	3467978.431	4561.98	5/7/08	123.30	4438.68
					7/15/08	121.55	4440.43
					10/15/08	122.35	4439.63
					2/11/09	121.28	4440.70
					4/17/09	122.73	4439.25
					7/21/09	123.96	4438.02
					10/19/09	123.88	4438.10
					2/2/10	122.26	4439.72
					4/23/10	122.70	4439.28

Table 3
Compilation of Groundwater Elevation Data

Well Name	ADWR 55 Registry No.	UTM East (meters)	UTM North (meters)	Measuring Point Elevation[1] (ft amsl)	Date	Depth To Water (feet)	Groundwater Elevation (ft amsl)
TVI 713	567713	600729.095	3468412.946	4567.22	5/7/08	127.10	4440.12
					7/14/08	126.30	4440.92
					10/15/08	130.00	4437.22
					2/11/09	149.87	4417.35
					4/17/09	126.73	4440.49
					7/21/09	127.36	4439.86
					10/19/09	127.79	4439.43
					2/2/10	126.71	4440.51
					4/23/10	127.53	4439.69
WEISKOPF	641802	601154.951	3468658.855	4586.89	2/15/08	143.31	4443.58
					5/7/08	143.90	4442.99
					7/16/08	144.22	4442.67
					10/28/08	145.81	4441.08
					1/29/09	143.99	4442.90
					4/15/09	144.38	4442.51
					7/15/09	144.99	4441.90
					10/15/09	145.66	4441.23
					2/2/10	145.28	4441.61
					4/22/10	145.72	4441.17
ZANDER	205126	599678.880	3467998.486	4580.94	2/4/08	144.85	4436.09
					5/6/08	145.33	4435.61
					7/16/08	146.40	4434.54
					10/28/08	146.01	4434.93
					2/10/09	144.83	4436.11
					4/16/09	144.94	4436.00
					7/14/09	146.14	4434.80
					10/13/09	146.77	4434.17
					1/26/10	146.34	4434.60
					4/22/10	146.27	4434.67

UTM = Universal Transverse Mercator Zone 12, North American Datum 1983 (NAD83)

ft amsl = feet above mean sea level

NA = Not Applicable

NR = No Record

[1] Survey Source: Survey conducted by Gilbert Technical Service, Inc and Arizona Land Sepcialists, Inc. (measuring point elevation = top of well casing)

[2] Measuring point elevation for third quarter 2008 changed to reflect well survey completed on September 18, 2008

[3] Depth to Water measurement provided by Arizona Water Company

[4] Depth to Water measurement provided by Naco Water Company

[5] Measuring point elevation for second quarter 2009 changed to reflect well survey completed on April 27, 2009

[6] Well previously identified as ROGERS 803

FIGURES

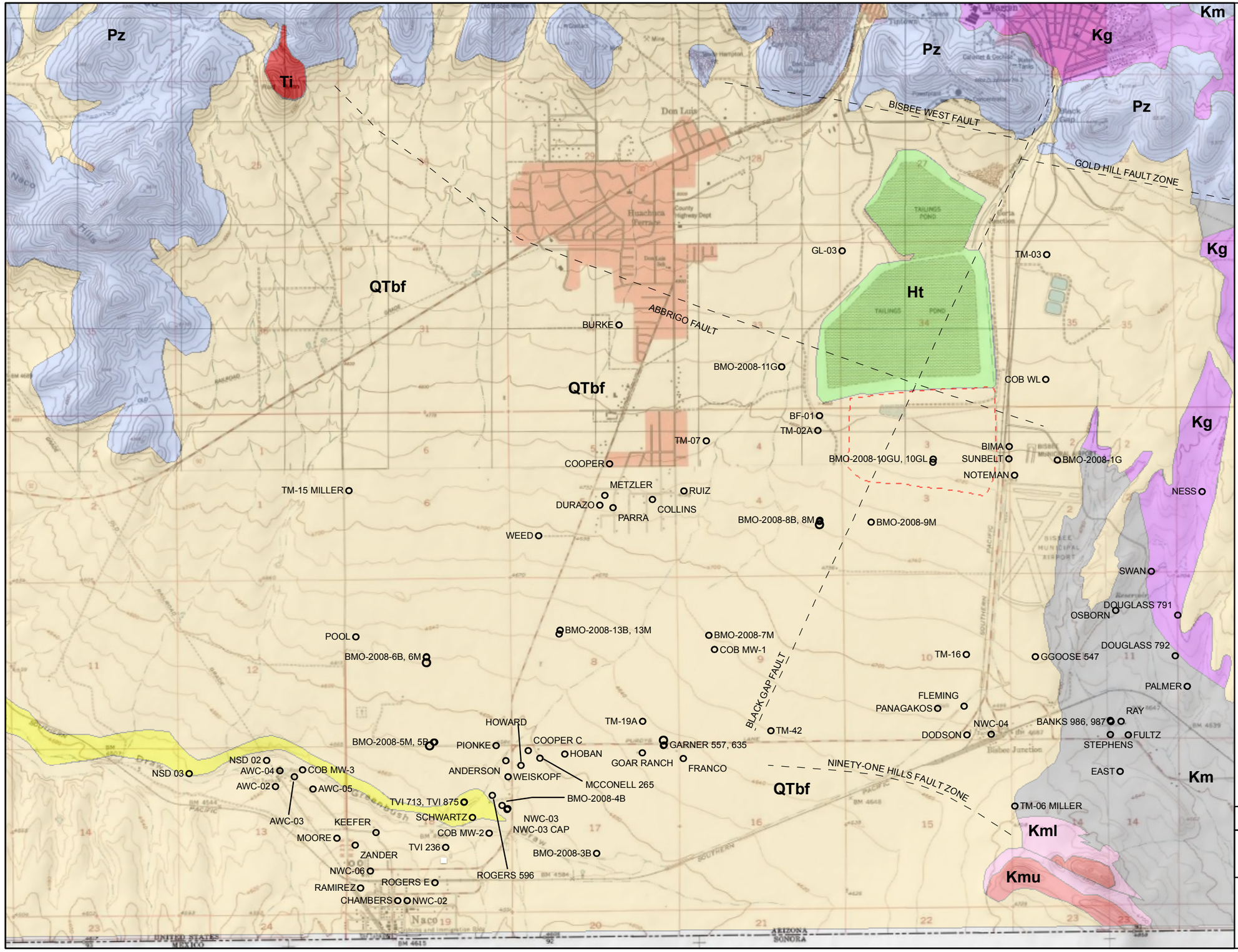

Legend

- Sampling/Water Level Location
- Former Evaporation Ponds

Geologic Unit

- Ht - Holocene Tailings
- Qal - Quaternary Alluvium
- QTbf - Quaternary-Tertiary Basin Fill
- Ti - Tertiary Intrusive
- Undifferentiated Bisbee Group
  - Kc - Cintura Formation
  - Kmu - Upper Mural Limestone
  - Kml - Lower Mural Limestone
  - Km - Morita Formation
- Kg - Glance Conglomerate
- Pz - Paleozoic Sedimentary Formations

Scale

0 1,500 3,000 6,000 Feet

Notes:
Projection: UTM Zone 12N NAD83

Date	File ID
1/20/10	055038-003

CLEAR CREEK ASSOCIATES

Figure 1
Generalized Geology and Well Locations

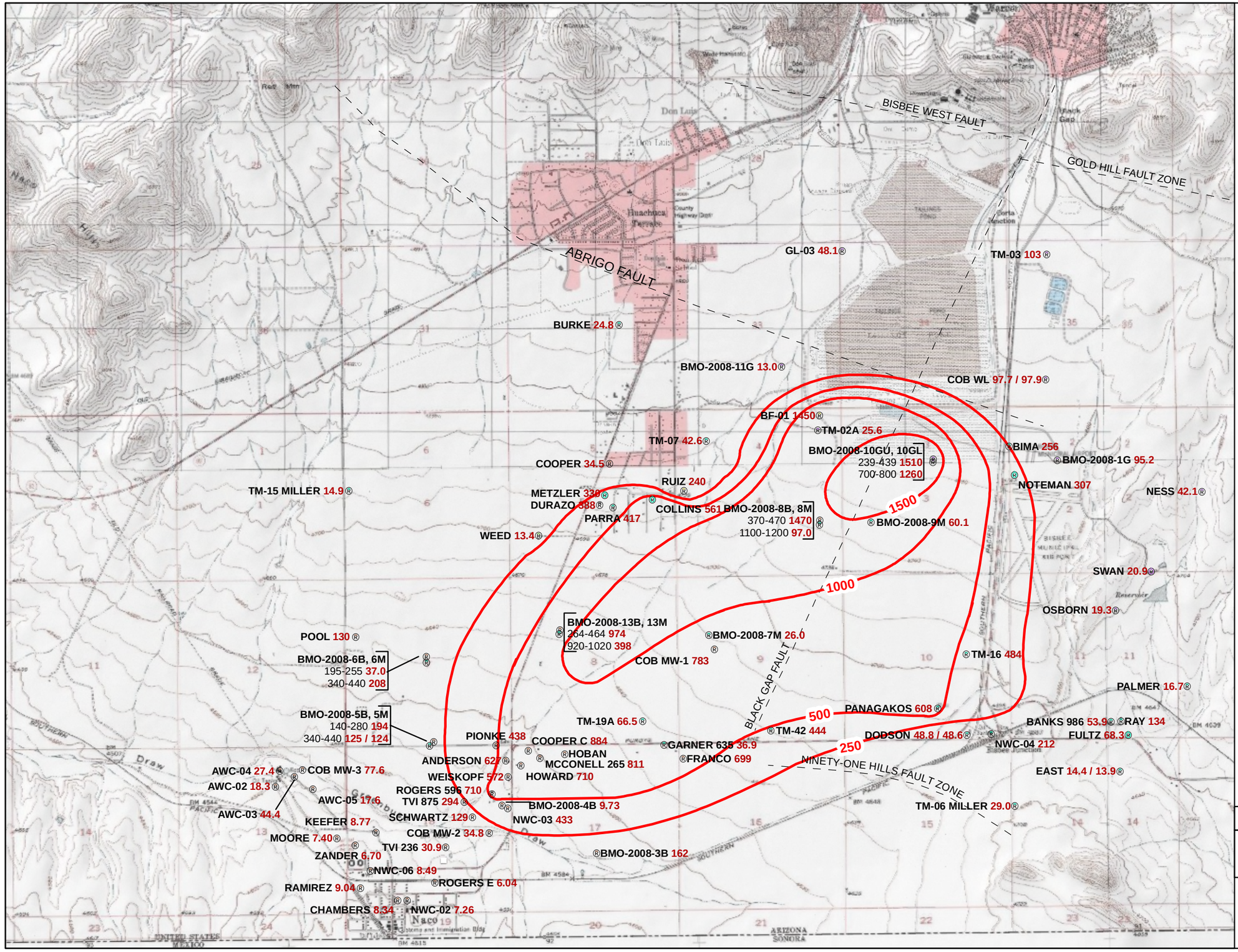

Legend

Sulfate Concentration Contours (dashed where inferred)

Faults (inferred)

® **POOL** Well ID
130 Sulfate Concentration (mg/L)
Duplicate results separated by "/"

Co-Located Wells

Screened Interval (ft bls): **Sulfate Concentration (mg/L)**

Screened Formation

- ® Basin Fill
- ® Basin Fill and Undifferentiated Bisbee Group
- ® Undifferentiated Bisbee Group
- ® Undifferentiated Bisbee Group - Estimated
- ® Undifferentiated Bisbee Group and Glance Conglomerate
- ® Glance Conglomerate
- ® Glance Conglomerate - Estimated
- ® Unknown

Scale

0 1,500 3,000 6,000 Feet

Notes:
Projection: UTM Zone 12N NAD83

Date	File ID
6/22/10	055038-026

CLEAR CREEK ASSOCIATES

Figure 2
Sulfate Concentrations in Groundwater for Second Quarter 2010

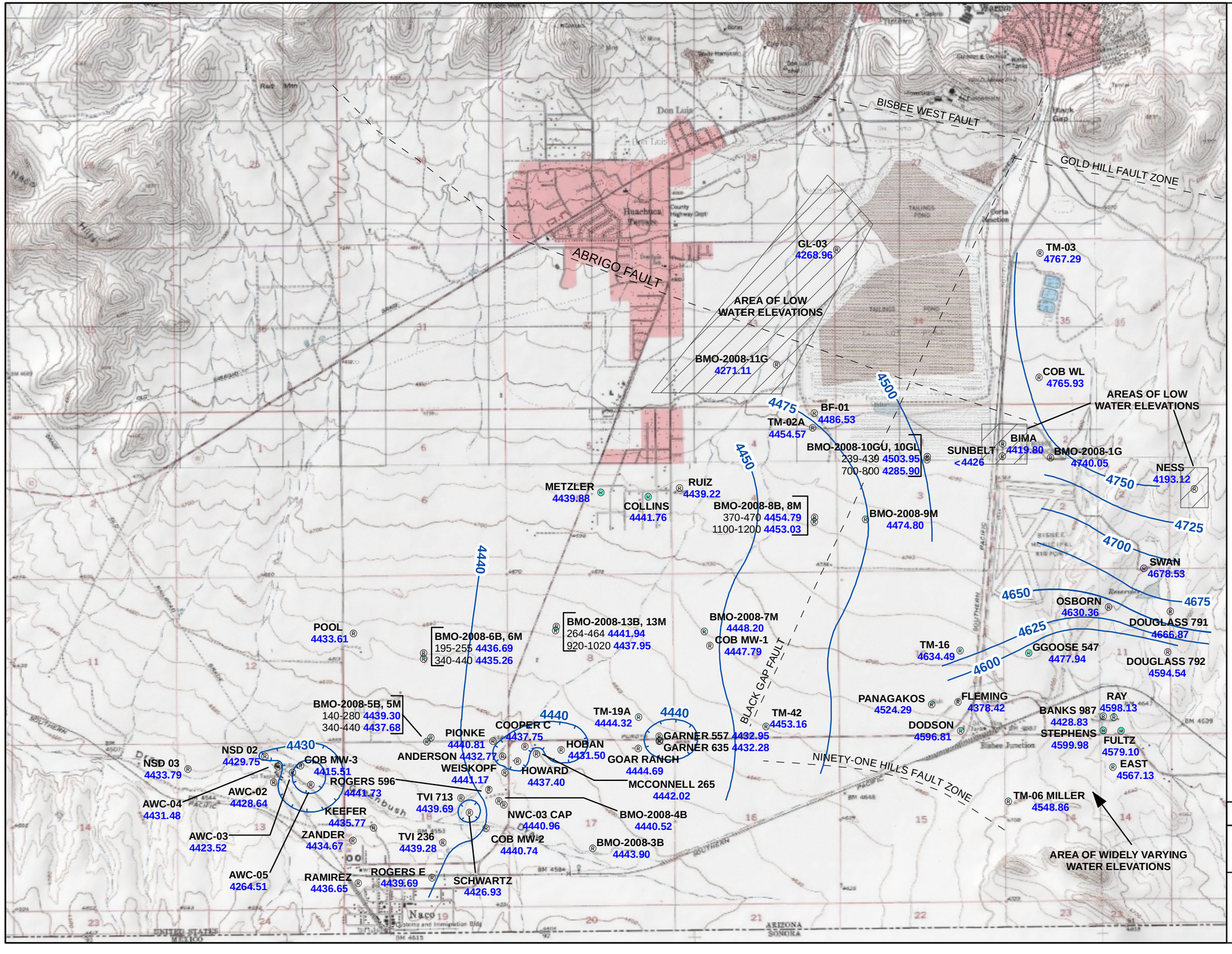

Legend

- Inferred Grounwater Contours (ft amsl)
- Groundwater Elevation Contour Showing Depression
- Faults (inferred)

® **POOL** Well ID
4433.61 Grounwater Elevation (ft amsl)

Co-Located Wells

Screened Interval (ft bls): **Grounwater Elevation (ft amsl)**

Screened Formation

- ® Basin Fill
- ® Basin Fill and Undiferentiated Bisbee Group
- ® Undifferentiated Bisbee Group
- ® Undifferentiated Bisbee Group - Estimated
- ® Undifferentiated Bisbee Group and Glance Conglomerate
- ® Glance Conglomerate
- ® Glance Conglomerate - Estimated
- ® Unknown

Scale

0 1,500 3,000 6,000 Feet

Notes:
Projection: UTM Zone 12N NAD83

Date	File ID
6/22/10	055038-025

CLEAR CREEK ASSOCIATES

Figure 3
Groundwater Elevations for Second Quarter 2010

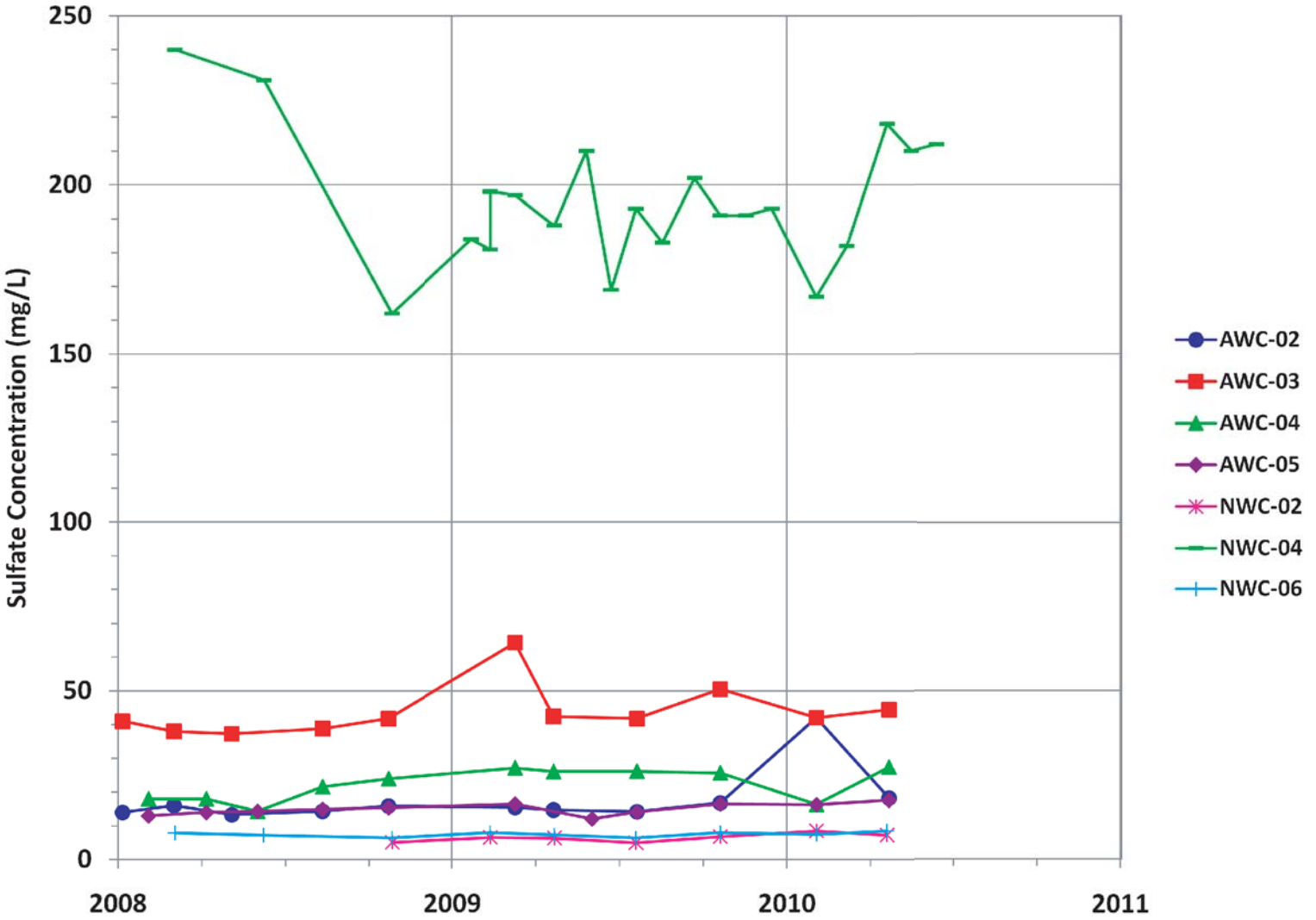

CLEAR CREEK ASSOCIATES

File ID 055038-029

Date 6/22/10

Figure 4
Sulfate Concentration Over Time
in Public Drinking Water Supply Wells

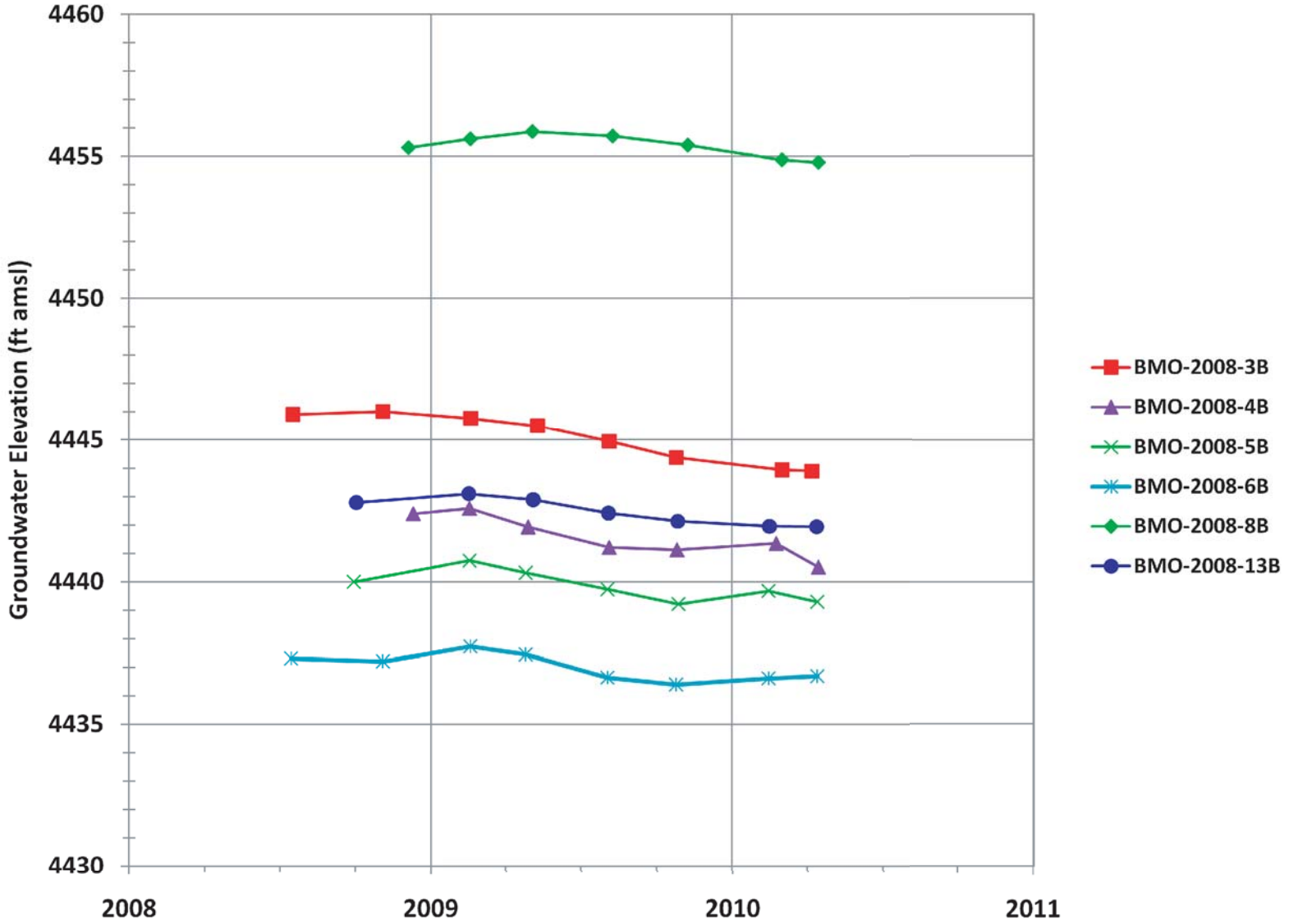

CLEAR CREEK ASSOCIATES

File ID 055038-027

Date 6/21/10

Figure 5
Hydrograph for BMO Monitor Wells
in Basin Fill

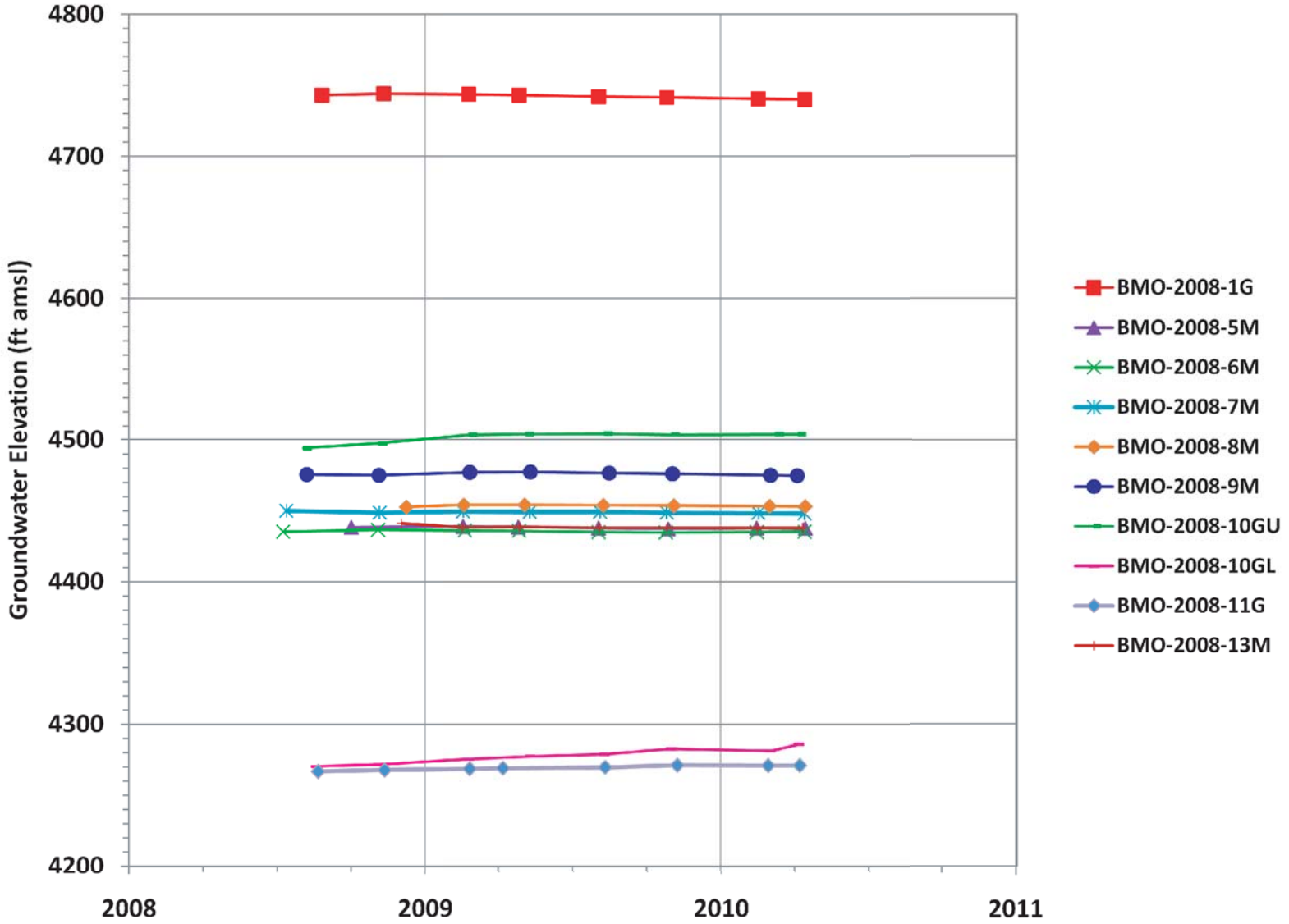

CLEAR CREEK ASSOCIATES

File ID 055038-028

Date 6/21/10

Figure 6
Hydrograph for BMO Monitor Wells in Bedrock

APPENDIX A

DATA VERIFICATION REPORT

SECOND QUARTER 2010
GROUNDWATER MONITORING REPORT

APPENDIX A

DATA VERIFICATION REPORT

SECOND QUARTER 2010
GROUNDWATER MONITORING REPORT

Prepared for:

FREEPORT-MCMORAN
COPPER QUEEN BRANCH
36 West Highway 92
Bisbee, Arizona 85603

Prepared by:

CLEAR CREEK ASSOCIATES, P.L.C
221 North Court Avenue, Suite 101
Tucson, Arizona 85701

July 20, 2010

TABLE OF CONTENTS

1. INTRODUCTION 2

2. FIELD OPERATIONS 4
   - 2.1 Water Level Monitoring 4
   - 2.2 Groundwater Sampling 4
     - 2.2.1 Pre-Sampling Field Activities 5
     - 2.2.2 Well Purging, Field Measurements, and Sample Collection 5
     - 2.2.3 Post-Sampling Field Activities 6

3. SAMPLE HANDLING 7

4. LABORATORY QUALITY CONTROL 8
   - 4.1 Licensure 8
   - 4.2 Analytical Method 8
   - 4.3 Method Detection Limit (MDL) and Reporting Limit (RL) 8
   - 4.4 Timeliness 8
   - 4.5 Quality Control Measurements 9
     - 4.5.1 Calibration Blanks, and Calibration Verification Standards 9
     - 4.5.2 Analytical Spike 9
     - 4.5.3 Laboratory Duplicate Samples 9
     - 4.5.4 Field Blank Samples 10

5. DATA QUALITY INDICATORS 1
   - 5.1 Precision 1
   - 5.2 Bias 2
   - 5.3 Accuracy 2
   - 5.4 Representativeness 2
   - 5.5 Comparability 2
   - 5.6 Completeness 3
   - 5.7 Sensitivity 3

6. REFERENCES 4

1. INTRODUCTION

This report summarizes the data verification review of groundwater samples collected and analyzed during the second quarter 2010 by Clear Creek Associates (Clear Creek) and Freeport McMoRan Corporation Copper Queen Branch (CQB) pursuant to Mitigation Order on Consent Docket No. P-121-07 (ADEQ, 2007). Clear Creek and CQB collected groundwater samples from wells identified in Tasks 1.0 and 2.2 of the Work Plan (HGC, 2008). Analytical results for groundwater samples collected for this project during the second quarter 2010 were provided to Clear Creek by SVL Analytical, Inc. (SVL) for preparation of the second quarter 2010 Groundwater Monitoring Report.

Second quarter 2010 is the first quarter that SVL has provided the analysis for groundwater samples pursuant to the Mitigation Order. The SVL laboratory used for the analysis is located in Kellogg, Idaho. A current copy of SVL's Quality Manual which outlines the quality control policies of the laboratory is in Appendix B.

Quality assurance (QA) and quality control (QC) procedures are specified in the *Quality Assurance Project Plan for Aquifer Characterization Plan* (QAPP) (Appendix F of HGC, 2008) for field sampling, chain-of-custody (COC) documentation, laboratory analysis, and reporting. This report reviews field sampling for samples collected by Clear Creek and CQB. Additionally, sample handling and laboratory QA/QC data are evaluated according to the data quality indicators (DQIs) given in the QAPP.

The laboratory reports for the second quarter 2010 samples including COC forms, laboratory correspondence, QC summaries, data qualifiers, internal QA/QC tests performed by SVL and any case narratives are presented with the laboratory reports included in Appendix C. Based on the results of laboratory control samples, matrix spike/recovery and blank spikes, SVL did not advise of any modifications that should be made regarding the usability and data validation status of the laboratory test results. The analytical results for all 92 samples collected by Clear Creek and CQB are contained in 8 reports having the SVL Project numbers identified in the following table.

SVL ID	WELLS REPORTED
Number of field samples collected: 80 Number of duplicate samples collected: 4 Number of field and equipment blanks collected: 8	
W0D0220	BMO-2008-9M, BMO-2008-10GU, BF-01, TM-2A, BMO-2008-10GL, BMO-2008-3B, GL-03, BMO-2008-11G, TM-19A
W0D0394	BF-4, BF-3, BF-4A, BMO-2008-13M, TM-3, TM-16, TM-6, BMO-2008-13B, BMO-2008-6M, BMO-2008-6B, BMO-2008-1G, BMO-2008-7M, BMO-2008-5B, BMO-2008-8M, BMO-2008-8B, BMO-2008-4B, BMO-2008-5M, BF-10, TM-42
W0D0455	BIMA, NOTEMAN, DODSON, DUP041910, OSBORN, COB MW-1, BANKS 986, KEEFER, PANAGAKOS, NESS, SWAN, ANDERSON, RAY, FULTZ, EAST, SCHWARTZ, NWC-04, NWC-03, NWC-06, NWC-02, DUP042110, EQB042110, FB-42110
W0D0531	RAMIREZ, ROGERS E, MOORE, ZANDER, COOPER, BURKE, COOPER C, PALMER, PARRA, AWC-05, AWC-03, AWC-02, AWC-04, FRANCO, COLLINS, HOWARD, MCCONNELL 265, GARNER 635, POOL, WEISKOPF, ROGERS 596, TVI 236, TVI 875, CHAMBERS
W0D0553	COB-WL, COB MW-2, COB MW-3, DURAZO, RUIZ, FB042610, DUP042610, PIONKE, WEED, TM-15 MILLER, FB042710, EQB042710
W0E0474	METZLER, NWC-04
W0E0616	TM-7
W0F0270	NWC-04

2. FIELD OPERATIONS

Field operations for this project consisted of the following for all monitoring wells sampled by Clear Creek and CQB:

- Static water level measurement,
- Well purging,
- Collection of water quality field parameters (pH in standard units [SU], specific conductance [SC] in microsiemens per centimeter [µS/cm], and temperature in degrees Celsius [°C]),
- Collection of groundwater samples for water quality analysis,
- Collection of groundwater quality assurance and quality control samples, and
- Equipment decontamination.

Documentation of the field activities was evaluated for quality assurance and has been deemed to have met the documentation requirements stated in the QAPP.

2.1 Water Level Monitoring

Static water level measurements were attempted at each well that was sampled and at all wells where water level monitoring was conducted by Clear Creek and CQB. Water levels were measured while the well pump was off. However, it was not always possible to ascertain from the well owners how long the pump had been off. Before measuring the water level at each well, the battery on the water level indicator was checked and the sensitivity level was adjusted, if necessary. Each measurement was collected and verified by measuring the depth to water multiple times in order to obtain a consistent reading and accurate measurement.

2.2 Groundwater Sampling

During this monitoring period groundwater samples were collected from wells designated for sampling for Task 1.0 (well inventory) and Task 2.2 (groundwater monitoring) of the Work Plan. More detailed information regarding the wells sampled for water quality and water level measurements is listed in Table 1 of the main text.

2.2.1 Pre-Sampling Field Activities

On each day of sampling, the pH[1] and SC[2] multipurpose probe was calibrated. In addition, the water level indicator was checked for a signal which indicates a working meter and sufficient battery strength. On each day where sampling extended for more than half a day, a mid-day calibration check was performed on the pH and SC probe to ensure accurate measurement. In addition to calibrating the instruments each day, measures were taken to 1) properly decontaminate field equipment, 2) ensure the appropriate storage and transport temperature of the samples, and 3) document activities related to the collection of groundwater samples as part of this project. These objectives were met by 1) replenishing or obtaining supplies of deionized water and ice daily, 2) use of the proper preservative and sample collection containers, 3) properly packing the samples on ice during field activities, 4) using deionized water to properly decontaminate field equipment prior to the start of sampling each day and after sampling at each well, and 5) obtaining the appropriate field notebook in order to document field activities related to the groundwater monitoring program.

2.2.2 Well Purging, Field Measurements, and Sample Collection

When possible three wetted casing volumes were purged from each well prior to sampling. However, when three casing volumes could not be purged, this information was noted on the groundwater sampling form (Appendix D) at each well for which this was the case. Purge water was discharged to the ground surface.

Field measurements were collected at varying intervals during well purging at each well where a water quality sample was collected. If possible, field parameters were monitored until the measurements stabilized within 0.3 standard units for pH, 2 degrees Celsius for temperature and 100 microSiemen/centimeter for specific conductance as described in Section 4.2.1.2 of the QAPP.

During this monitoring period groundwater samples were collected for analysis from 77 plume and well inventory monitor wells. Groundwater samples were collected by filtering the sample into a 250 milliliter bottle using clean filtration apparatus and one disposable 0.45-micron filter. All bottles were provided by SVL and maintained in a clean and secure work area until used in the field.

[1] Field pH meter was calibrated using a three point calibration and pH buffers 4, 7, and 10
[2] Field SC meter was calibrated using a standard stock solution of 3900 µS/cm

2.2.3 Post-Sampling Field Activities

Post sampling field activities consisted of equipment decontamination, sample storage, and sample shipping. Field equipment that comes into contact with the sample was decontaminated using a small amount of Alconox® detergent and deionized water. After washing, the equipment was rinsed with deionized water.

After sample collection, samples from each well were placed into a plastic bag and stored on ice until they could be packed securely for shipping to SVL. In addition, sample collected from each well was individually bagged (without ice) to prevent the label from getting soaked with water and rubbing off or becoming illegible.

3. SAMPLE HANDLING

All samples collected by Clear Creek and CQB were shipped to SVL for analysis. COC documentation accompanied all samples submitted and included the sample name, collection date and time. COCs contained in laboratory reports included the date and time the samples were received by SVL. As noted on the analytical data reports from SVL, all of the sample bottles were received intact, properly preserved, and in good condition. The samples were shipped within one to three days of sample collection and the time between sample collection and receipt of samples by SVL was one to four days.

4. LABORATORY QUALITY CONTROL

As specified in the QAPP, laboratory QC was maintained for all analyses through proper licensure, the use of approved analytical methods, QC measurements, appropriate turn-around-time for analysis (timeliness), method detection limits (MDLs), and practical quantitation limits (PQLs). Each of these controls is discussed in the following subsections.

The review of laboratory QC included a review to identify any qualified data and an assessment to determine their significance. Additionally, the laboratory QC summaries were reviewed to verify that results met QA criteria.

4.1 Licensure

SVL is licensed with the Arizona Department of Health Services (license number AZ0538) and is accredited in accordance with the National Environmental Laboratory Accreditation Conference.

4.2 Analytical Method

United States Environmental Protection Agency (EPA) method 300.0 was used for sulfate analysis during this monitoring period.

4.3 Method Detection Limit (MDL) and Reporting Limit (RL)

The MDL and RL of the analytical method used by SVL are shown in the following table. The MDL for analyses of samples was equal to or less than the target MDL identified in the QAPP.

Method	MDL (mg/L)	RL (mg/L)	Target MDL[1] (mg/L)
EPA 300.0	0.08	0.30	10

mg/L = milligrams per liter
[1] Target MDL from Table F.2 of QAPP

4.4 Timeliness

All samples submitted for sulfate analysis were analyzed within the twenty-eight day holding time specified by EPA Method 300.0.

4.5 Quality Control Measurements

The following QC samples were prepared and analyzed:

- Calibration blanks and calibration verification standards
- Analytical spike samples
- Laboratory duplicate samples
- Field blank samples

4.5.1 Calibration Blanks, and Calibration Verification Standards

Results from the analyses of the initial calibration blanks and initial calibration verification standards conducted by EPA Method 300.0 were reviewed. The results of each initial calibration blank analyzed showed no detections of the target analyte. All analytical results for the initial calibration verification standards and laboratory fortified blanks showed percent recoveries that were within the acceptance criteria specified by the SVL QA plan and the QAPP.

4.5.2 Analytical Spike

Analytical spike samples were analyzed for the EPA Method 300.0. The spike samples were prepared by adding a sulfate spike to randomly chosen samples. Spike recoveries for most analyses were between 80 and 120 percent. Instances in which analytical spike recoveries were unusable were qualified with an "M1" flag. In each case where an M1 qualifier was used the laboratory control sample recovery was acceptable and no corrective action was required per the SVL Quality Manual and QAPP. The laboratory control samples were prepared by adding a sulfate spike to de-ionized water.

4.5.3 Laboratory Duplicate Samples

Analyses of laboratory duplicate samples were reviewed as part of this quality data verification report. Field duplicate samples are discussed in Section 5.1. In all cases where the relative percent difference (RPD) could be calculated, the RPD was within 20 percent, which is the tolerance range set by the laboratory. The results met QA criteria and demonstrate an appropriate level of precision in laboratory analysis of these samples.

4.5.4 Field Blank Samples

During the second quarter 2010, eight field blank samples were collected. Four field blanks using unfiltered deionized water (BF-3, 042110, FB042610, FB042710, and FB031010) and four equipment blanks using filtered deionized water (BF-4, BF-4A, EQB042110, and EQB042710). Field blank samples were collected and submitted along with other samples to evaluate the potential for contaminant introduction under field conditions. As required by Section 4.2.1.5 of the QAPP, a minimum of one field blank and one equipment blank sample was collected for every twenty samples. Analytical results from field blank and equipment blank samples showed no detections.

5. DATA QUALITY INDICATORS

The QAPP provides several DQIs for assessing the overall quality of the data. These DQIs include the following:

- Precision
- Bias
- Accuracy
- Representativeness
- Comparability
- Completeness
- Sensitivity

Each of these DQIs is discussed below in relation to the second quarter 2010 groundwater sampling and analysis conducted by Clear Creek and CQB.

5.1 Precision

Precision indicates how well a measurement can be reproduced. Precision is quantified by calculating the RPD between duplicate samples. For the purposes of QA/QC, precision was quantified by calculating the RPDs between duplicates among the following groups of duplicate samples:

- Laboratory duplicate samples
- Field duplicate samples

As discussed in Section 4.5.3 there were no exceedances of RPD QA criteria for any laboratory duplicates. During this monitoring period five field filtered duplicate samples (BF-10, DUP041910, DUP042110, and DUP042610) were collected by Clear Creek and CQB for analysis. The collection of four duplicate samples meets the QA/QC goal of collecting one duplicate sample for every twenty groundwater samples collected, as stated in Section 4.2.1.5 of the QAPP.

Results for the four field duplicate samples collected are provided in the table below. The range of RPD values was between 0.20 and 3.53 percent, all within the 20 percent acceptance criteria

for field duplicates, as stated in Section 3.3.1 of the QAPP. Overall, the DQI for precision is deemed to be met.

SVL Project No.	Well ID	Duplicate ID	Sample (mg/l)	Duplicate (mg/l)	RPD
W0D0394	BMO-2008-5M	BF-10	125	124	0.80%
W0D0553	COB-WL	DUP042610	97.7	97.9	0.20%
W0D0455	DODSON	DUP041910	48.8	48.6	0.41%
W0D0455	EAST	DUP042110	14.4	13.9	3.53%

mg/L = milligrams per liter
RPD = Relative Percent Difference

5.2 Bias

Bias is a systematic distortion of measurements causing consistent errors in one direction. Bias is managed in this data set by the consistent application of standardized sample collection and analysis procedures.

5.3 Accuracy

Accuracy is a measure of the agreement of a measurement to a known value and is measured using the recoveries from laboratory control samples. As discussed in Sections 4.5.1, 4.5.2, and 4.5.3 there were no significant exceedances of the recovery QA criteria for any of the calibration standards, analytical spikes, or laboratory duplicates, respectively. Based on this information, the overall accuracy of the data is judged sufficient for the purpose of aquifer characterization.

5.4 Representativeness

All samples were taken from locations specified in the Work Plan (HGC, 2008) following sampling procedures specified in the QAPP. Therefore, the samples are judged to provide a good representation of groundwater quality at the sampled locations. The analytical data are judged to be representative of groundwater conditions because the analyses used standard procedures and methods that met QA/QC guidelines of the QAPP.

5.5 Comparability

All samples were collected using standardized procedures (HGC, 2008) and were analyzed by SVL using standardized methods. Insofar as standardized sample collection and analytical methods are adhered to, the sample results should be comparable.

5.6 Completeness

All samples collected and subsequently analyzed and reported by SVL are judged to satisfy the QA/QC criteria for this project and are deemed usable for aquifer characterization. Thus, the completeness of analytical results is 100 percent.

5.7 Sensitivity

The analytical method used to analyze the samples meet the MDL requirements specified in Table F.2 of the QAPP. Therefore, the analytical sensitivity is considered acceptable for use in aquifer characterization.

6. REFERENCES

Arizona Department of Environmental Quality. 2007. Mitigation Order on Consent, Docket No. P-121-07, In the Matter of: Phelps Dodge Corporation, Copper Queen Branch, located at 36 West Highway 92, Bisbee, Arizona, ADEQ Identification Number 100531. November 14, 2007.

Hydro Geo Chem, Inc. 2008. Revision 1, Work Plan to Characterize and Mitigate Sulfate with Respect to Drinking Water Supplies in the Vicinity of the Concentrator Tailing Storage Area, Cochise County, Arizona. July 3, 2008.

APPENDIX B

SVL ANALYTICAL, INC. QUALITY MANUAL

Quality Manual

SVL ANALYTICAL, INC.
P.O. Box 929
One Government Gulch
Kellogg, Idaho 83837
208-784-1258
FAX 208-783-0891

January 2010

Wayne R. Sorensen — 2/4/10
President and CEO — Date
Wayne R. Sorensen

John R. Kern — 12-10-09
Laboratory Director — Date
John R. Kern

Kirby L. Gray — 12/21/2009
Technical Director — Date
Kirby L. Gray

Brandan Borgias — 12/14/09
Systems Manager — Date
Brandan A. Borgias, Ph.D.

Michael Desmarais — 12-10-2009
Quality Assurance Manager — Date
Michael Desmarais

Danny Sevy — 12/10/2009
Supervisor Inorganic Instrument Department — Date
Danny Sevy

James L. Hodge — 12/14/2009
Supervisor Classical Chemistry Department — Date
James L. Hodge

Additional Signatories

Client Services Manager G. Christine Meyer	1/6/10 Date
Deputy Technical Director Nan S. Wilson	2/8/10 Date
Deputy Technical Director Larry Drew, Ph.D.	12/15/09 Date

Changes (in bold) to QM completed on 12/09/2009

Table of Contents

1.0 Quality Policy Statement 5
2.0 Organization and Structure 5
2.1 Organization Chart 6
2.2 Employee List 7
2.3 Key Employee Resumes 8
3.0 Job Descriptions 8
3.1 Laboratory Director 8
3.2 Quality and Systems Manager 8
3.3 Department Supervisor 8
3.4 Quality Assurance Coordinator (QAC) 8
3.5 Document Control Officer (DCO) 8
3.6 Sample Control Officer (SCO) 9
3.7 Technical Director 9
4.0 Approved Laboratory Signatories 9
5.0 Records and Document Control 9
5.1 Standard Operating Procedures (SOPs) 9
5.2 Quality Manual (QM) 9
5.3 Analytical Data 10
5.4 Training Records 10
5.5 Performance Evaluation Samples 10
5.6 External and Internal Audits 10
5.7 Corrective Action Reports (CARs) 10
5.8 Laboratory Logbooks 10
5.9 Chain of Custody 10
5.10 Analytical Reports 11
5.11 Backup and Storage of Electronic Data 11
6.0 Traceability of Measurements 11
6.1 Chemicals and Reagents 11
6.2 Water 12
7.0 Test Methods 12
7.1 Analysis Performed by SVL 12
7.2 References 15
8.0 New Work 16
8.1 Sample Acceptance policy 16
9.0 Calibration 17
9.1 Thermometers 17
9.2 Balances 18
9.3 Balance Weights 18
9.4 Micropipets 18
9.5 Repipettors 18
9.6 Refrigerators 19
9.7 Ovens 19
9.8 Inductively Coupled Plasma Mass Spectrometer (ICPMS) 19
9.9 Inductively Coupled Plasma Spectrometer (ICP) 19
9.10 Graphite Furnace Atomic Absorption Spectrometer (GFAA) 20

9.11 Mercury Analyzer (CVAA) 20
9.12 Flame Atomic Absorption Spectrometer (FLAA) 20
9.13 Ion Chromatograph (IC) 20
9.14 Flow-Injection Auto Analyzer (FIA) 21
9.15 Total Organic Carbon Analyzer (TOC) 21
9.16 UV/Visible Spectrophotometer (UV/VIS) 21
9.17 pH and Ion Selective Electrode Meters (ISE) 22
9.18 Class A Glassware 22
10.0 Sampling, Sample Receiving, and Sample Storage 22
10.1 Sampling 22
10.2 Sample Receiving and Storage 26
10.3 Sub-sampling 26
10.4 Sample Disposal 27
11.0 Equipment and Instruments 27
12.0 Facilities 30
13.0 Standard Operating Procedures 31
13.1 Deviations 34
14.0 Quality Control 34
14.1 Quality Control Parameters 34
14.2 Control Charts 37
14.3 Acceptance Limits 38
14.4 General Frequency of Quality Control Checks 38
14.5 Uncertainty of Measurement 39
15.0 Corrective Action 39
15.1 Preventative Action 39
16.0 Complaints 40
17.0 Training 40
18.0 Ethics and Confidentiality 42
19.0 Data Review 43
19.1 Data Review Flow Chart 44
20.0 Reporting 45
21.0 Audits 45
21.1 Performance Testing Program 45
21.2 Internal System Audits 45
21.3 Data Audits 46
22.0 Management Review 46
23.0 Subcontracting and Purchasing 46
24.0 Transfer of Analytical Reports, Records and Samples 47
25.0 Glossary 48
26.0 Certifications 53
27.0 Resumes 54

1.0 QUALITY POLICY STATEMENT

SVL Analytical, Inc. (SVL) recognizes that an effective quality system is paramount to providing analytical data that is legally defensible, technically accurate, and scientifically meaningful.

The emphasis of SVL's Quality Manual (QM) is to define control procedures for receipt, handling, and storage of samples; preparation and storage of standards; calibration and maintenance of analytical equipment; performance of analytical methods; and the generation, review, and reporting of analytical data.

At SVL, quality assurance begins with the definition of Data Quality Objectives (DQO) and continues on through data reporting. Control procedures are defined for every step of the program as detailed in SVL's Standard Operating Procedures (SOPs). SVL realizes that without these controls in all phases of the analytical process, data become suspect and hence of less value to our clients. Therefore, SVL is committed to providing data of the highest quality, usability, and defensibility for every project undertaken.

SVL's Management ensures that this **QM** complies with all applicable NELAC Quality System Standards and sees that it is reviewed annually and revised as needed. **Evidence of signatory approval by senior management of this QM and SVL SOPs are available in PDF format by request.**

2.0 ORGANIZATION AND STRUCTURE

The organizational structure of SVL follows a traditional scheme of management with a few modifications. The President/CEO is at the top of the chain of command followed immediately by the Laboratory Director, Systems Manager, Business Development, Human Resources, Administration and Accounting. The Quality Assurance Manager reports directly to the President/CEO. Technical Directors, Client Services, Sample Control, Classical Chemistry Department, Inorganic Instrument Department, Safety, Document Control and Maintenance Department report to the Laboratory Director. Systems Administrator and LIMS Chemist report to the Systems Manager.

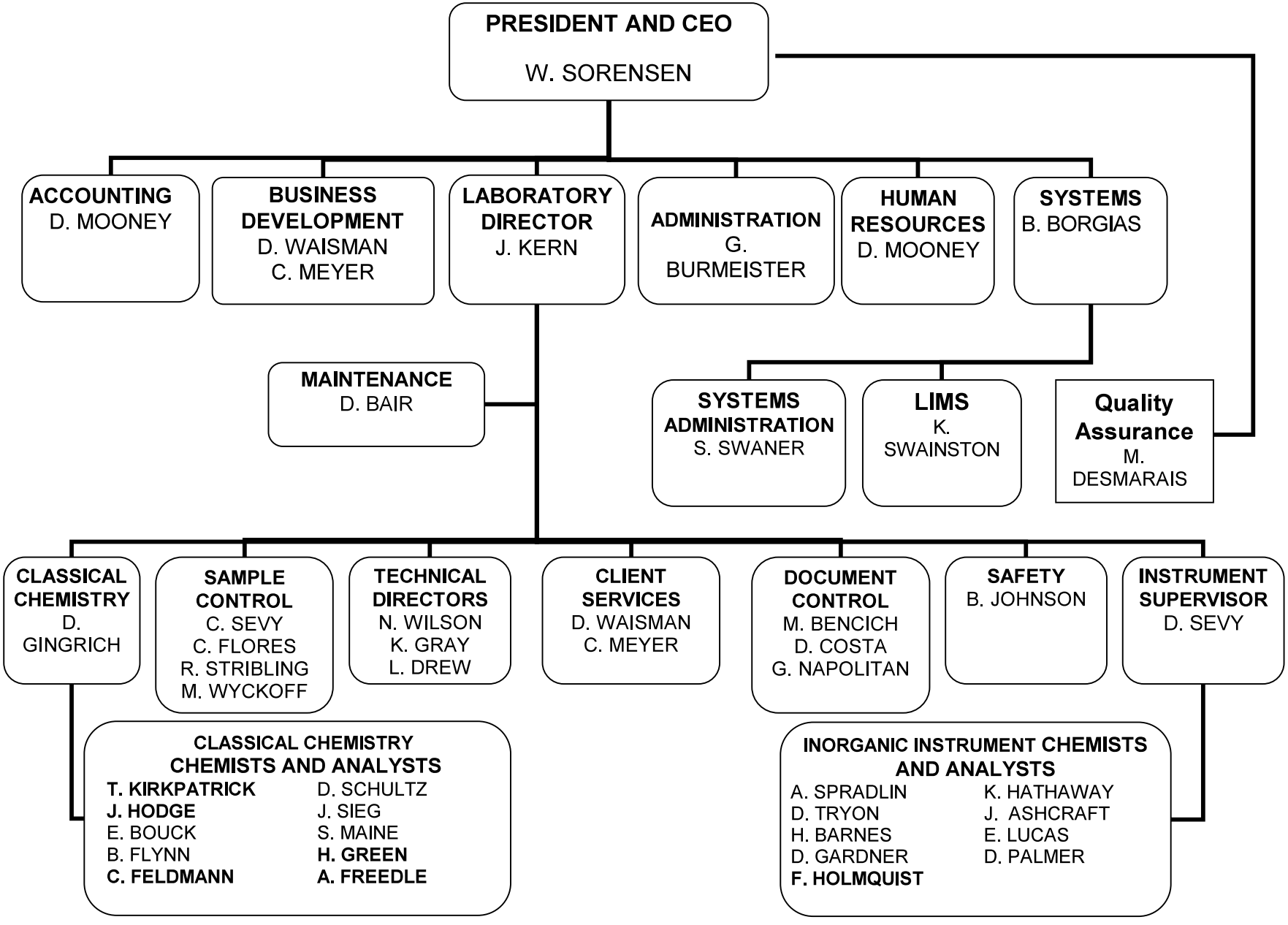
PRESIDENT AND CEO
W. SORENSEN
ACCOUNTING
D. MOONEY
BUSINESS DEVELOPMENT
D. WAISMAN
C. MEYER
LABORATORY DIRECTOR
J. KERN
ADMINISTRATION
G. BURMEISTER
HUMAN RESOURCES
D. MOONEY
SYSTEMS
B. BORGIAS
MAINTENANCE
D. BAIR
SYSTEMS ADMINISTRATION
S. SWANER
LIMS
K. SWAINSTON
Quality Assurance
M. DESMARAIS
CLASSICAL CHEMISTRY
D. GINGRICH
SAMPLE CONTROL
C. SEVY
C. FLORES
R. STRIBLING
M. WYCKOFF
TECHNICAL DIRECTORS
N. WILSON
K. GRAY
L. DREW
CLIENT SERVICES
D. WAISMAN
C. MEYER
DOCUMENT CONTROL
M. BENCICH
D. COSTA
G. NAPOLITAN
SAFETY
B. JOHNSON
INSTRUMENT SUPERVISOR
D. SEVY
CLASSICAL CHEMISTRY
CHEMISTS AND ANALYSTS
T. KIRKPATRICK
J. HODGE
E. BOUCK
B. FLYNN
C. FELDMANN
D. SCHULTZ
J. SIEG
S. MAINE
H. GREEN
A. FREEDLE
INORGANIC INSTRUMENT CHEMISTS AND ANALYSTS
A. SPRADLIN
D. TRYON
H. BARNES
D. GARDNER
F. HOLMQUIST
K. HATHAWAY
J. ASHCRAFT
E. LUCAS
D. PALMER

2.2 Employee List

Position	Employee	Degree	Years of Lab Experience
President and CEO	Wayne Sorensen	BS 1962	**43**
Laboratory Director	John R. Kern	MS 1982	**27**
Business Development/Safety Officer	Blake Johnson	PhD 1971	**25**
Systems Manager	Brandan A. Borgias	PhD 1985	**29**
Document Control Officer	Melba Bencich		**29**
Client Services Manager	G. Christine Meyer		**31**
Business Development Manager	Dave Waisman	MS 1985	**16**
Technical Director	Kirby L. Gray	BS 1972	**25**
Deputy Technical Director/Safety Director	Nan Wilson	BS 1996	**14**
Deputy Technical Director	Larry Drew	PhD 1973	**7**
Supervisor Inorganic Instrument	Danny Sevy		**22**
Supervisor Classical Chemistry	**Daniel K. Gingrich II**	**BS 2008**	**3**
Systems Administrator	Scott Swaner		**7**
LIMS Chemist	Kale Swainston	BS 1998	**7**
Accounting and Human Resources	Donella Mooney		**19**
Quality Assurance Manager	Michael Desmarais	BS 1995	**13**
ICP Spectroptomist	Anne L. Spradlin	BA 1983	**24**
ICP Chemist	**Felicia Holmquist**	**BS 2008**	**2**
ICP Analyst	David Tryon		**6**
ICP and ICP-MS Chemist	Dianne Gardner	BA 1987	**6**
ICP-MS and GFAA Analyst	Kevin Hathaway		**22**
CVAA Analyst	Judy Ashcraft		**40**
Chemist	**Theresa Kirkpatrick**	**BS 2006**	**3**
Chemist	Brian Flynn	MS 2003	**4**
Chemist	**Jim Hodge**		**43**
Chemist	**Charles Feldmann**	**BA 2007**	**4**
Chemist	Sherry Maine	MS 2004	**9**
Chemist	Emily Lucas	BA 2005	**2**
Chemist	**Heather Green**	**BS 2009**	**2**
Analyst	**Anita Guzman-**	**BS 1979**	**2**
Analyst	Dean Palmer	BS 1979	**11**
Analyst	Eric Bouck		**2**
Analyst	Debbie Schultz		**8**
Analyst	Heidi Barnes		**7**
Analyst	Jennifer Sieg		**3**
Sample Control Officer	Crystal Sevy		**7**
Sample Receiving	Cindy Flores		**8**
Sample Receiving	Robin Stribling		**4**
Sample Receiving	Merrillyn Wyckoff		**2**
Document Control	Dianne Costa		**3**
Document Control	Geri Napolitan		**4**
Maintenance	Dan Bair		**3**
Receptionist	Gloria Burmeister		**7**

2.3 Key Employee Resumes

Resumes of key employees are in Section 27.0.

3.0 JOB DESCRIPTIONS

3.1 Laboratory Director

The Laboratory Director supervises day-to-day operations of the laboratory. Responsible for monitoring standards of performance in quality control and quality assurance, and for monitoring the validity of the analyses performed and data generated in the laboratory. The Laboratory Director holds a weekly staff meeting to discuss client and technical issues.

3.2 Systems Manager

The Systems Manager supervises operations of the Information Technology groups. The Systems Manager uses Excel, Crystal Reports and other database programs to develop and maintain client reports and electronic data deliverables. Element is the laboratory's LIMS and the Systems Manager works with the LIMS Chemist to make sure that Element meets the needs of SVL. The Systems Manager is responsible for the development of IS/IT protocols.

3.3 Department Supervisor

Department supervisors conduct the day-to-day operations of our analytical departments. They are responsible for department safety and analyst training. They are also responsible for review of out-going analytical data.

3.4 Quality Assurance Manager (QAM)

The QAM is responsible for implementation of the quality system. The QAM manages the performance evaluation sample program and conducts laboratory audits. The QAM obtains and maintains laboratory accreditations, reviews and approves SOPs, and conducts staff training in integrity and quality systems.

3.5 Document Control Officer (DCO)

DCO is responsible for the generation and the retention of analytical reports and records, including but not limited to Chains-of-Custody and

sample shipping documents. DCO is also responsible for delivering electronic data deliverables.

3.6 Sample Control Officer (SCO)

SCO is responsible for sample receipt, job creation/verification, sample storage and sample disposal.

3.7 Technical Director

Technical Directors provide technical support to laboratory staff and provide final reviews of analytical data packages.

4.0 APPROVED LABORATORY SIGNATORIES

The Laboratory Director John Kern, Systems Manager Brandan Borgias, Technical Director Kirby Gray, Deputy Technical Directors, Larry Drew and Nan Wilson, Department Supervisors Jim Hodge and Danny Sevy are approved laboratory signatories for analytical reports. QAM Michael Desmarais has report generation privileges.

5.0 RECORDS AND DOCUMENT CONTROL

5.1 Standard Operating Procedures (SOPs)

The QAM retains the master copies of SOPs. Electronic copies are available on the laboratory's computer network. **Signed and dated SOPs are available by request in PDF format.** All SOPs are scheduled for review each year. Electronic copies are available on the laboratory network on the date of the QAM's review with promulgation two weeks after that date. When a revision is created, the previous version is removed from the master file and electronic database, with a hard copy retained for the SOP archive file.

5.2 Quality Manual (QM)

The QAM retains the master copy of the QM. The QM is scheduled for review annually or when revisions are needed. Management may make hard copies available to Accrediting Authorities, laboratory staff and clients as needed; otherwise, the QM is available in electronic format. **A signed and dated QM is available by request in PDF format.** When

a revision is created, previous versions are removed from use, and a copy is retained in the QM archive file.

5.3 Analytical Data

The Document Control Officer (DCO) retains analytical data, including calibration records and quality control, for five years, unless a longer period is required by contract.

5.4 Training Records

The QAM maintains records of analyst training and proficiency; **ref, SOP SVL 1010**.

5.5 Performance Evaluation Samples

The QAM maintains records of analysis of performance evaluation samples and the reports associated with the analyses.

5.6 External and Internal Audits

The QAM retains records of external and internal audits.

5.7 Corrective Action Reports

Are kept electronically and filed by hardcopy.

5.8 Laboratory Logbooks

SVL controls the issue, use, and closure of laboratory logbooks. The process is described in SOP SVL 2017. Examples of logbooks may include: the conductivity of laboratory water, preparation of reagents and standards, preparation of samples, calibration of balances, calibration of micropipets, volumetric pipets, repipettors, maintenance of instruments, and temperatures of ovens and refrigerators. The QAM assigns and archives logbooks.

5.9 Chain of Custody (COC)

The DCO is in charge of COC retention; they are currently held for five years, unless a longer time is required by contract. Sample log-in and job creation are maintained in SVL's LIMS. **COCs are scanned into PDF format, which can be accessed through Element.**

5.10 Analytical Reports

The DCO retains photocopies of **CLP** analytical reports for five years, unless a longer time is required by contract. **Copies of CLP-like and non CLP reports are saved as PDF files; the files are backed up and** archived for five years. Archived analytical reports are stored in a secured environment to protect them from damage.

5.11 Backup and Storage of Electronic Data

5.11.1 Electronic Data Collection: Currently the backup server is protected with an administrative password, which is changed every 6 months; it is in control of the Systems Administrator**; ref, SOPs SVL 2020 and 2021.**

5.11.2 Archives of Electronic Data: Data files that reside on the SVL file servers are backed up on a daily basis and kept onsite for 90 days: a full backup of the data files residing on the server is done monthly and sent to an offsite storage facility for 5 years. All software used to recover data files is also stored at the offsite facility.

5.11.3 Offsite Backup Storage: A secure offsite facility is maintained to house the electronic data collected by the current backup system.

6.0 TRACEABILITY OF MEASUREMENTS

6.1 Chemicals and Reagents

SVL uses reagent grade or better chemicals. Some equivalent grades are "Fisher Trace Metals", "Baker Instra-Analyzed", "Baker A.C.S.", "Baker Analyzed", "Fisher A.C.S.", and "Fisher Certified". SVL requires a certificate of analysis or purity, for stock calibration standards. Upon receipt the chemicals are labeled and entered into SVL's LIMS.

SVL records the preparation of reagents and standards in controlled logbooks or electronically in the LIMS. The initials of the preparer, the date prepared, the lot number and amount of stock materials, the final volume, the matrix, and the expiration date are all recorded. A label is created within the LIMS and is attached to all aliquots of the standard.

Preparation instructions are included in the SOPs for the analytical methods. **EPA supplied reference material solutions are prepared**

following EPA QATS specific instructions for diluting these solutions.

SVL labels containers of prepared reagents and standards with their contents, a unique reference number, date prepared, disposal (expiration) date and a perceived hazard warning.

SVL routinely obtains reference standards from commercial sources. These standards are used to check and document the concentration of calibration standards and validate method QC requirements.

SVL stores reagents and standards separately from samples.

6.2 Water

The primary reagent water in the laboratory is furnished by a reverse osmosis system followed by a micropore filter with an ion-exchange resin cartridge. This satisfies the specifications of ASTM Type II water. When Type I (16.67 MΩ-cm) water is required, SVL inserts a four-cartridge ion-exchange system into the line. SVL measures and records the resistivity of the laboratory water each weekday.

7.0 TEST METHODS

7.1 Analyses Performed by SVL

SVL routinely performs the following analytical methods.

ANALYTE	METHOD	TECHNIQUE
Aluminum	EPA 200.7, SW846 6010B	ICP
Antimony	EPA 200.7, SW846 6010B	ICP
Antimony	EPA 200.8, SW846 6020	ICPMS
Arsenic	EPA 200.7, SW846 6010B	ICP
Arsenic	EPA 200.8, SW846 6020	ICPMS
Barium	EPA 200.7, SW846 6010B	ICP
Barium	EPA 200.8, SW846 6020	ICPMS
Beryllium	EPA 200.7, SW846 6010B	ICP
Beryllium	EPA 200.8, SW846 6020	ICPMS
Boron	EPA 200.7, SW846 6010B	ICP
Boron	EPA 200.8, SW846 6020	ICPMS
Cadmium	EPA 200.7, SW846 6010B	ICP
Cadmium	EPA 200.8, SW846 6020	ICPMS
Calcium	EPA 200.7, SW846 6010B	ICP
Chromium	EPA 200.7, SW846 6010B	ICP
Chromium	EPA 200.8, SW846 6020	ICPMS

ANALYTE	METHOD	TECHNIQUE
Chromium, Hexavalent	SM 3500 CR B , D	Colorimetry
Cobalt	EPA 200.7, SW846 6010B	ICP
Cobalt	EPA 200.8, SW846 6020	ICPMS
Copper	EPA 200.7, SW846 6010B	ICP
Copper	EPA 200.8, SW846 6020	ICPMS
Gallium	EPA 200.7, SW846 6010	ICP
Gold	EPA 231.2	GFAA
Iron	EPA 200.7, SW846 6010B	ICP
Lanthanum	EPA 200.7, SW846 6010B	ICP
Lead	EPA 200.7, SW846 6010B	ICP
Lead	EPA 200.8, SW846 6020	ICPMS
Lithium	EPA 200.7, SW846 6010B	ICP
Magnesium	EPA 200.7, SW846 6010B	ICP
Manganese	EPA 200.7, SW846 6010B	ICP
Manganese	EPA 200.8, SW846 6020	ICPMS
Mercury	EPA 245.1, SW846 7470A, 7471A	CVAA
Molybdenum	EPA 200.7, SW846 6010B	ICP
Molybdenum	EPA 200.8, SW846 6020	ICPMS
Nickel	EPA 200.7, SW846 6010B	ICP
Nickel	EPA 200.8, SW846 6020	ICPMS
Potassium	EPA 200.7, SW846 6010B	ICP
Scandium	EPA 200.7, SW846 6010B	ICP
Selenium	SM 3114C	Hydride AA
Selenium	EPA 200.7, SW846 6010B	ICP
Selenium	EPA 200.8, SW846 6020	ICPMS
Silica	EPA 200.7	ICP
Silver	EPA 200.7, SW846 6010B	ICP
Silver	EPA 200.8, SW846 6020	ICPMS
Sodium	EPA 200.7, SW846 6010B	ICP
Strontium	EPA 200.7, SW846 6010B	ICP
Thallium	EPA 200.7, SW846 6010B	ICP
Thallium	EPA 200.8, SW846 6020	ICPMS
Tin	EPA 200.7, SW846 6010B	ICP
Titanium	EPA 200.7, SW846 6010B	ICP
Uranium	EPA 200.8	ICPMS
Vanadium	EPA 200.7, SW846 6010B	ICP
Vanadium	EPA 200.8, SW846 6020	ICPMS
Zinc	EPA 200.7, SW846 6010B	ICP
Zinc	EPA 200.8, SW846 6020	ICPMS
Acidity	SM 2310 B	Automated Titration
Alkalinity	SM 2320 B	Automated Titration
Ammonia	EPA 350.1	Automated Colorimetry
Bromide	EPA 300.0	Ion Chromatography
Chemical Oxygen Demand	EPA 410.4	Colorimetry
Chloride	EPA 300.0	Ion Chromatography
Color	SM 2120 B	Colorimetry
Conductivity	EPA 120.1	Wheatstone Bridge
Corrosivity	SM 2330 B	Langelier Index

ANALYTE	**METHOD**	**TECHNIQUE**
Cyanide, Total	EPA 335.4, SW 846 9012B	Automated Colorimetry
Cyanide, Free	SW-846 EPA 9213	Ion Specific Electrode
Cyanide, WAD	SM 4500 CN I	Automated Colorimetry
Cyanide, Available	OIA 1677	Amperometry
Fluoride	EPA 300.0	Ion Chromatography
Hardness	SM 2340B, Ca as $CaCO_3$ by 200.7	ICP Sum
Nitrate	EPA 300.0	Ion Chromatography
Nitrate + Nitrite	EPA 353.2	Automated Colorimetry
Nitrate + Nitrite	EPA 300.0	Ion Chromatography
Nitrite	EPA 300.0	Ion Chromatography
Nitrite	EPA 353.2	Automated Colorimetry
Odor	SM 2150B	Sniff Panel
ortho-Phosphate	SM 4500 P E, 300.0	Colorimetry, IC
pH (aqueous)	SM 4500-H^+ B	Electrometric
pH (soil)	EPA 9045C, EPA 9045D	Electrometric
Paste pH	ASA Monograph 9	Electrometric
Phosphate, Total	SM 4500 P E	Persulfate Digestion
Residue, Filterable (TDS)	SM 2540 C	Gravimetric
Residue, Non Filterable (TSS)	SM 2540 D	Gravimetric
Settleable Solids	SM 2540 F	Volumetric
Specific Conductance	EPA 120.1, SM 2510 B	Wheatstone Bridge
Sulfate	EPA 300.0	Ion Chromatography
Sulfide	SM 4500 S^{-2} F	Titrimetric
Surfactants (MBAS)	SM 5540 C	Colorimetry
Total Solids	SM 2540 B	Gravimetric
Total Kjeldahl Nitrogen	EPA 351.2, SM 4500 NH_3D	Colorimetry
Total Organic Carbon	SM 5310 B	Combustion
Total Volatile Solids	EPA 160.4	Gravimetric
Turbidity	EPA 180.1	Nephelometric
TCLP (Toxicity Characteristic Leaching)	SW846 1311	Extraction
SPLP (Synthetic Precipitation Leaching)	SW846 1312	Extraction
STLC (Soluble Threshold Limit Concentration)		Extraction
MWMP (Meteoric Water Mobility)	ASTM E2242-02	Extraction
CA-WET (California Waste Extraction Test)		Extraction
CEC (Cation Exchange Capacity)	SW846 9081, 9080	
Textural Analysis (Particle Size)	ASA “Methods of Soil Analysis” Number 9, Part 1	
Specific Gravity		Displacement
TOM/TOC	USDA, HB60(24)	
ANP (Acid Neutralization Potential)		Titration

ANALYTE	**METHOD**	**TECHNIQUE**
ABA (Acid Base Account)	ASTM E1915-05	LECO
Total Sulfur + Sulfur Forms	ASTM E1915-05	LECO
Total Carbon	ASTM E1915-05	LECO
Arsenic Speciation	K.S. Subramanian et al.	GFAA
Iron Speciation	HACH-8146	Colorimetry
Gradation		Sieving
Loss on Ignition	Soil & Plant Analysis Council	Gravimetric
Percent Silica	ASTM 2795	Colorimetry
Tot Suspended Particulates	40CFR 50, App B amend 12/6/82	Gravimetric
Flash Point	SW-846 1010, ASTM D93-80	Closed Cup

7.2 References

Methods for Chemical Analysis of Water and Wastes, revised March 1983, EPA-600/4-79-020.

Methods for the Determination of Metals in Environmental Samples Supplement I, EPA/600/R-94/111, May 1994

Methods for the Determination of Inorganic Substances in Environmental Samples, EPA/600/R-93/100, August 1993

Test Methods for Evaluating Solid Waste, Physical/Chemical Methods (SW 846), Third Edition, Update III, December 1996.

Standard Methods for the Examination of Water and Wastewater, 18th Edition, 1992

Standard Methods for the Examination of Water and Wastewater, 19th Edition, 1995

Standard Methods for the Examination of Water and Wastewater, 20th Edition, 1999

ASTM Book of Standards, part 31

Soil Testing and Plant Analysis, 3rd Edition, Soil Sciences Society of America, 1990

American Society of Agronomy, "Methods of Soil Analysis" Number 9, Parts 1 and 2

U.S. Department of Agriculture, Handbook #60

U.S. Department of the Interior, Bureau of Reclamation, Procedure for Determining Moisture, Ash, and Organic Content of Soil, USBR 5430-89

Manual for the Certification of Laboratories Analyzing Drinking Water, Fifth Edition

U.S. Environmental Protection Agency SOW ILMO5.4 for Inorganic Analysis, Multi-Media, Multi-Concentration for CLP

8.0 NEW WORK

The Business Development group discusses new work with clients before the work is received. If the work being requested involves tests not usually performed by SVL, the project is discussed with Department Supervisors to determine if the work can be accepted. Quotes and projects are logged so that there is no confusion about what is expected by the client. If work is received that does not adhere to the guidelines put forth in the quote or project, the client will be contacted for clarification. Occasionally SVL receives a work order with no prior notification that requests unusual tests, or tests to be conducted in a time frame not suitable for the work requested. When this occurs, the SCO reviews the job with Client Services and/or Department Supervisors to determine if the work can or should be accepted. Routine work from established clients normally is not reviewed with the clients before jobs are set up, unless there is a problem with sample integrity or information on the COC.

SVL reviews and makes available in LIMS, the parameters associated with a client's project (work order memos can be attached when special instructions are involved). A schedule can be derived for the work that has been received; this allows the staff to plan workloads and to track jobs. A Laboratory/Technical Director or Client Services member shall review all work orders. Adjustments to work schedules and staff deployment are made based upon the workload. Department Supervisors keep equipment and supplies on hand for routine work and for many non-routine tests as well.

8.1 Sample Acceptance Policy

8.1.1 Samples received at SVL will be accepted for testing if the following criteria are met at the time of sample receipt:

A proper SVL or client COC will accompany the sample shipment and must be completed in full (unless a project number is specified and is on file with SVL), including but not limited to; the client's name, address, phone/fax numbers, contact person, unique sample identification of individual samples, sample locations (if applicable), date and time of collection, collector's name, preservative type, sample matrix, filtered or unfiltered, number of bottles, analytes and/or tests to be performed, method of analysis, and any comments concerning sample specifics or QC requirements.

The use of correct sample containers (with proper preservation) for the sample matrices collected and ensuring that sufficient sample volume is provided for the tests requested (including extra volumes for QC requirements).

Accurate labeling of sample bottles using coded, water resistant labels and permanent ink, with said labels being cross referenced with information contained in the COC.

Adherence to holding time requirements as required by test or method requested.

8.1.2 In the event that a sample is received in non-compliance with this policy, the sample in question will be segregated and the client notified by telephone or email. The client may direct SVL to continue on with analysis of the non-conforming sample(s). Non-conformity will be noted on the Sample Receipt/Chain of Custody and within the Final Report**; ref, SOP SVL 2001.**

8.1.3 New clients will be informed of this policy through Client Services or Sample Receiving. They will be provided with a copy of the QM (hard copy or electronically) or a hand out on sample acceptance (located in SVL's waiting room or in Sample Receiving).

Current clients will receive a copy of the sample acceptance policy if they bring in samples that do not meet SVL's requirements.

9.0 CALIBRATION

9.1 Thermometers

Calibrating thermometers is described in SOP SVL 1004.

An outside company calibrates SVL's NIST-certified thermometers.

SVL calibrates in-house liquid-in-glass thermometers against a NIST-certified thermometer. Digital thermometers are calibrated against a NIST-certified thermometer. The thermometers are then labeled with a correction factor.

9.2 Balances

Servicing and calibrating balances is described in SOP SVL 1025.

An outside company services and calibrates SVL's balances.

SVL checks the calibration of a balance before each day of use with at least two weights traceable to a NIST traceable standard. For analytical balances, the measured weight must agree with the certified weight within 0.1%. Balances that fail the criterion are checked with Class-1 weights. If they fail again, they are removed from service.

9.3 Balance Weights

Calibrating balance weights is described in SOP SVL 1025.

An outside company calibrates SVL's set of Class-1 weights, with Reference Standards Traceable to NIST.

SVL uses Class-1 weights to certify the Class-4 weights used for the daily calibration of balances.

9.4 Micropipets

The calibration of micropipets is described in SOP SVL 1026.

SVL checks the calibration of variable-volume micropipets each day of use. Fixed-volume micropipets are checked quarterly. The mean of three measured volumes must agree with the expected value within 3%. Micropipets that fail this criterion are repaired or removed from service.

9.5 Repipettors

The calibration of repipettors is described in SOP SVL 1026.

SVL checks the calibration of repipettors quarterly. The measured volume must agree with the expected value within 3%. Repipettors that fail this criterion are repaired or removed from service.

9.6 Refrigerators

SVL records the temperature of sample, standard, and reagent storage refrigerators each weekday. The process is described in SOP SVL 2004. The temperature must meet the **4°C ± 2ºC as described in SOP SVL 2001-ILMO5.4 for CLP samples and 0-6°C for non CLP samples.** If a temperature is outside this criterion, the temperature is recorded again after one hour. If the temperature is still outside the acceptance range, samples, standards, and reagents are transferred to alternate refrigerators or coolers.

9.7 Ovens

SVL records the temperature of ovens for drying solids each weekday. The required temperature is stated in the applicable SOPs.

9.8 Inductively Coupled Plasma Mass Spectrometer (ICP-MS)

SVL calibrates its ICP-MS in accordance with EPA methods 200.8**, 6020, and CLP SOW ILMO5.4. In accordance with the CLP SOW, a tune standard analysis is performed prior to calibration.** Five calibration standards and a calibration blank are analyzed at the beginning of a sequence. The software creates a linear calibration curve that must have a correlation coefficient of at least 0.995. An Initial Calibration Verification (ICV) from a secondary source follows to verify the calibration. An Initial Calibration Blank (ICB) indicates the system is clean. A Reporting Limit Check Standard (RLCS) indicates that the results derived at the reporting limit can be recovered within our acceptance criteria. Analysis of a Continuing Calibration Verification (CCV) and a Continuing Calibration Blank (CCB) follow after every ten samples and at the end of the analytical sequence. The acceptance criteria are defined in SOP SVL 4111.

9.9 Inductively Coupled Plasma Spectrometer (ICP)

SVL calibrates ICPs in accordance with EPA methods 200.7 and 6010B. A single calibration standard and a calibration blank are analyzed at the beginning of a sequence. A standard at the reporting limit is analyzed to verify that the instrument will detect a response at that level. An ICV from a secondary source follows to verify the calibration. An ICB indicates the system is clean. An RLCS (in this case called a CRI) indicates that the results derived at the reporting limit can be recovered within our acceptance criteria. Analysis of a CCV and a CCB follow

after every ten samples and at the end of the analytical sequence. The acceptance criteria are defined in SOP SVL 4102.

9.10 Graphite Furnace Atomic Absorption Spectrometer (GFAA)

SVL calibrates it's GFAA in accordance with EPA method 231.2 for gold and K.S. Subramanian et al. for arsenic speciation. Three calibration standards and a calibration blank are analyzed at the beginning of a sequence. Perkin-Elmer instruments create a linear calibration curve that must have a correlation coefficient of at least 0.995. An ICV from a secondary source follows to verify the calibration. An ICB indicates the system is clean. An RLCS indicates that the results derived at the reporting limit can be recovered within our acceptance criteria. Analysis of a CCV and a CCB follow after every ten samples and at the end of the analytical sequence. The acceptance criteria are defined in SOP SVL 4115.

9.11 Mercury Analyzer (CVAA)

SVL calibrates its CVAA in accordance with EPA methods 245.1, 7470A, and 7471A. Six calibration standards and a calibration blank are analyzed at the beginning of a sequence. The instrument creates a linear calibration curve that must have a correlation coefficient of at least 0.995. An ICV from a secondary source follows to verify the calibration. An Initial Calibration Blank (ICB) indicates the system is clean. An RLCS indicates that the results derived at the reporting limit can be recovered within our acceptance criteria. Analysis of a CCV and a CCB follow after every ten samples and at the end of the analytical sequence. The acceptance criteria are defined in SOP SVL 4010.

9.12 Flame Atomic Absorption Spectrometer (FLAA)

SVL calibrates FLAAs in accordance with analytical method requirements.

9.13 Ion Chromatograph (IC)

SVL calibrates ICs in accordance with EPA method 300.0. Five calibration standards and a calibration blank are analyzed. The instrument creates a linear or quadratic calibration curve that must have a correlation coefficient of at least 0.995 An ICV from a secondary source follows to verify the calibration. An ICB indicates the system is clean. An RLCS indicates that the results derived at the reporting limit can be recovered within our acceptance criteria. A CCV and a CCB

follow after every ten samples and at the end of the analytical sequence. The acceptance criteria are defined in SOP SVL 4122.

9.14 Flow-Injection Auto Analyzer (FIA)

SVL calibrates FIAs in accordance with EPA methods 335.4 (Total Cyanide), 350.1 (Ammonia), **351.2 TKN**, 353.2 (Nitrate and Nitrite), 9012B (Total Cyanide), and Standard Methods 4500-CN-I (WAD Cyanide), and method OI 1677 (Amperometric Cyanide). A minimum of five calibration standards and a calibration blank are analyzed at the beginning of each analytical sequence. The instrument software creates a linear or quadratic calibration curve that must have a correlation coefficient of at least 0.995. A Laboratory Control Sample (LCS) and an ICV from a secondary source verifies the calibration curve. An ICB indicates the system is clean. An RLCS indicates that the results derived at the reporting limit can be recovered within our acceptance criteria. Analysis of a CCV and a CCB follow after every ten samples and at the end of the analytical sequence. The acceptance criteria are defined in SOPs SVL 4012, **SVL 4045**, SVL 4099, SVL 4048, SVL 4075, and SVL 4101.

9.15 Total Organic Carbon Analyzer (TOC)

SVL calibrates TOC analyzers in accordance with SM 5310 B. Three calibration standards for total carbon and three calibration standards for inorganic carbon are analyzed to prepare a calibration curve that must have a correlation coefficient of at least 0.995. An RLCS indicates that the results derived at the reporting limit can be recovered within our acceptance criteria. A CCV is analyzed at the beginning of each analytical sequence, after every ten samples and at the end of the analytical sequence. The acceptance criteria are defined in SOP SVL 4116.

9.16 UV/Visible Spectrophotometers (UV/VIS)

SVL calibrates its UV/Visible spectrophotometer in accordance with the applicable published methods. A minimum of three calibration standards and a calibration blank are analyzed at the beginning of each analytical sequence. The calibration curve must have a correlation coefficient of at least 0.995.

9.17 pH and Ion Selective Electrode Meters (ISE)

SVL calibrates pH and ISE meters in accordance with the applicable published methods. For TKN, SVL uses an Excel spreadsheet to create a calibration curve of potential (mV) versus log of concentration.

9.18 Class A Glassware

Class A glassware is verified, assigned a unique identifier and logged in upon receipt as described in SOP SVL 1026.

10.0 SAMPLING, SAMPLE RECEIVING, AND STORAGE

10.1 Sampling

SVL does not conduct sampling. Sampling procedures and contamination in the field are beyond SVL's control. SVL recommends the following procedures to its clients.

Sample preservation is critical for sample integrity. Chemical and biological reactions may occur that begin to change some chemical species upon sample collection. Unfortunately, for most samples, immediate analysis is neither economically feasible nor logistically possible. Although no chemical preservative exists that is valid for every parameter, SVL strongly recommends the preservation methods, container type, sample size and estimated maximum holding times for collection of water and wastewater samples summarized in Table 1. Solid samples are best preserved by cooling the sample to a range between **4º C ± 2°C for CLP samples and between 0°C and 6°C for non CLP samples.**

Table 1

Analysis	Volume Required (mL)	Container	Preservative	Holding Time
Color	50	P,G	Cool to ≤ 6 °C	48 Hours
Conductance	100	P,G	Cool to ≤ 6°C	28 Days
Hardness	100	P,G	HNO_3 to pH<2	6 Months
Odor	300	G only	Cool to ≤ 6°C	24 Hours
pH	25	P,G	None Required	* ASAP
Temperature	1000	P,G	None Required	* ASAP
Turbidity	100	P,G	Cool to ≤ 6 °C	48 Hours

Analysis	Volume Required (mL)	Container	Preservative	Holding Time
Filterable Residue (TDS)	100	P,G	Cool to ≤ 6 °C	7 Days
Non-Filterable Residue (TSS)	100	P,G	Cool to ≤ 6 °C	7 Days
Total Residue	100	P,G	Cool to ≤ 6 °C	7 Days
Volatile Residue	100	P,G	Cool to ≤ 6 °C	7 Days
Settleable Matter	1000	P,G	Cool to ≤ 6 °C	48 Hours
Dissolved Metals	200	P,G	Filter on site; HNO_3 to pH<2	6 Months
Total Metals	100	P,G	HNO_3 to pH<2	6 Months
Chromium (VI)	200	P,G	Cool to ≤ 6 °C	24 Hours
Mercury, Dissolved	100	P,G	Filter; HNO_3 to pH<2	28 Days
Mercury, Total	100	P,G	HNO_3 to pH<2	28 Days **26 Days (CLP)****
Acidity	100	P,G	Cool to ≤ 6 °C	14 Days
Alkalinity	100	P,G	Cool to ≤ 6 °C	14 Days
Bromide	100	P,G	None Required	28 Days
Chloride	50	P,G	None Required	28 Days
Cyanide	500	P,G	Cool to ≤ 6 °C; NaOH to pH>12	14 Days **12 Days (CLP)****
Fluoride	300	P	None Required	28 Days
Ammonia	400	P,G	Cool to ≤ 6 °C H_2SO_4 to pH<2	28 Days
Total Kjeldahl Nitrogen	500	P,G	Cool to ≤ 6 °C H_2SO_4 to pH<2	28 Days
Nitrate plus Nitrite	100	P,G	Cool to ≤ 6 °C H_2SO_4 to pH<2	28 Days
Nitrate	100	P,G	Cool to ≤ 6 °C	48 Hours
Nitrite	50	P,G	Cool to ≤ 6 °C	48 Hours
Ortho-Phosphate Dissolved	50	P,G	Filter on site; Cool to ≤ 6 °C	48 Hours
Total Phosphate	50	P,G	Cool to ≤ 6 °C; H_2SO_4 to pH<2	28 Days
Total Dissolved Phosphate	50	P,G	Filter on site; Cool to ≤ 6 °C; H_2SO_4 to pH<2	28 Days
Silica	50	P only	Cool to ≤ 6 °C	28 Days
Sulfate	50	P,G	Cool to ≤ 6 °C	28 Days
Sulfide	500	P,G	Cool to ≤ 6 °C add 2 mL zinc acetate plus NaOH to pH>9	7 Days
COD	50	P,G	Cool to ≤ 6 °C H_2SO_4 to pH<2	28 Days

Analysis	Volume Required (mL)	Container	Preservative	Holding Time
Total Organic Carbon	25	**40 mL amber vials**	Cool to ≤ 6 °C H_2SO_4 to pH<2	28 Days
Phenolics	500	G only	Cool to ≤ 6 °C H_2SO_4 to pH<2	28 Days
MBAS	400	P,G	Cool to ≤ 6 °C	48 Hours

* pH and temperature should be measured in the field whenever possible. They are subject to rapid change. Measurements of pH and temperature made in the laboratory will almost always be out of holding time.

**** CLP SOW ILMO5.4 holding times are measured from Validated Time of Sample Receipt (VTSR).**

SVL has formed alliances with other laboratories for the analysis of organic parameters. The recommended containers and preservatives are

Analysis	Amount Required	Container	Preservative	Holding Time Until Extraction	Holding Time After Extraction Until Analysis
Mercury, Low Level***					
524.2 (Volatile Organic Compounds)	3x40mL vials	G,T	Cool to ≤ 6 °C; HCl to pH<2	14 days	NA
608 (Pesticides and/or PCBs)	3 L	amber G,T	Cool to ≤ 6 °C	7 days	40 days
624 (Volatile Organic Compounds)	3x40mL vials	G,T	Cool to ≤ 6 °C; HCl to pH<2	14 days	NA
625 (Semi-volatile Organic Compounds)	3 L	amber G,T	Cool to ≤ 6 °C	7 days	40 days
1664 Hexane Extractable Materials	2L	G only	Cool to ≤ 6 °C H_2SO_4 or HCl to pH<2	28 days	NA
8081A (Pesticides)	8 oz (soil) 1L (aqueous)	amber G,T	Cool to ≤ 6 °C	14 days 7 days	40 days
8082 (PCBs)	8 oz (soil) 1 L (aqueous)	G,T	Cool to ≤ 6 °C	14 days 7 days	40 days
8260B (Volatile Organic Compounds)	4 oz (soil) 3x40mL (aq)	G,T	Cool to ≤ 6 °C; HCl to pH<2	14 days	NA
8270C (Semi-volatile Organic Compounds)	8 oz (soil) 1 L (aqueous)	amber G,T	Cool to ≤ 6 °C	14 days	40 days
8015 (TPH-Gasoline)	4 oz (soil) 3x40 mL (aq)	amber G,T	Cool to ≤ 6 °C; HCl to pH<2	14 days	35 days

Analysis	Amount Required	Container	Preservative	Holding Time Until Extraction	Holding Time After Extraction Until Analysis
Mercury, Low Level***					
8015AZ ****	8 oz (soil)	G,T	Cool to ≤ 6 °C	48 hours	14 days for extraction and analysis
8260BAZ****	4 oz (soil)	G,T	Cool to ≤ 6 °C	48 hours	NA
8015 (TPH-Diesel Motor Oil)	1 L (aq) 8 oz (soil)	amber G,T	Cool to ≤ 6 °C: HCl to pH<2	14 days	40 days

*** Call for sampling and hold time requirements.
**** TPH 8015AZ and 8260AZ (soils) have a 48 hour hold time before extraction.

10.1 Sampling Cont'd

Field blanks allow for identification of systematic and random sample contamination that may result from the sampling equipment, storage containers, sampling agents, or chemicals added to preserve samples. Field blanks consist of a sample container of distilled or deionized water with the appropriate chemical preservative. Preservation, filtration, storage, handling, and analysis are performed as if the field blanks were samples. To achieve accurate and meaningful data, field blank containers should be filled with analyte-free water and the appropriate preservative at the sampling site.

Sources of sample contamination include unclean sample containers and filters; impure solvents and reagents; and use of cleaning products inappropriate for the proposed analysis. Hair, tobacco smoke, and dust also are appreciable sources of contamination, so sampling should be conducted in as careful a manner as possible.

Before filtering samples for dissolved parameters, the filter paper should be rinsed with de-ionized or distilled water and with a small portion of sample. The filtration apparatus should also be rinsed with de-ionized or distilled water between samples. Handle filter paper only on the edge, using appropriate forceps (plastic for trace metals analysis).

Use the proper sample container for the parameter specified. Samples for trace metals analysis must not come into contact with any metallic surface; samples for organic analysis must not come into contact with any plastic surface.

Sampling personnel should complete a COC form that documents sample identification, sampling date and time, matrix type, number of

sample containers, type of preservation, whether samples have been filtered, and the parameters to be analyzed.

10.2 Sample Receiving and Storage

SOPs SVL 2001, SVL 2003, and SVL 2004 describe sample receiving, job creation, and sample storage, respectively.

SVL takes a temperature reading from the sample shipping containers (coolers) upon receipt and opening. Each sample is checked for visible damage and the presence of an intact custody seal (if required). SVL gives each group of samples a unique job number (e.g., "W8L0202"). This job number remains with the samples throughout the analytical process. Each sample is assigned a unique, sequential identification number. Samples are labeled with a bar code (containing both the sample and job numbers) before storing the sample under the proper preservation requirements.

Samples that require refrigeration are stored in walk-in coolers (which are kept between 0ºC and 6°C), except during times of sample preparation or analysis. Samples that do not require refrigeration are stored in an ambient temperature storage room. The laboratory does not refrigerate soil samples that were received without refrigeration. Samples are retained by SVL for a minimum of 30 days (or longer if required by the client) after a data report has been issued to the client. At the end of the specified period, samples are returned to the client or discarded in an appropriate manner (see SOPs SVL 1001 and 1008).

Sample custodians, technicians and analysts use the custody log feature of the LIMS to track sample movement during receipt, preparation, analysis and disposal. SVL personnel are responsible for logging the samples into their custody. They then assume accountability for the sample(s). When use of the sample is complete, personnel must scan samples back into the appropriate home location or another employee may assume custody by scanning/logging the sample into their custody via the LIMS.

10.3 Sub-sampling

Sub-sampling is described in SOP SVL 2018.

10.4 Sample Disposal and Hazardous Waste

Procedures for sample disposal are described in SOP SVL 1001. Disposal procedures follow federal and state regulatory requirements. SVL's hazardous waste program is described in SOP SVL 1008.

11.0 EQUIPMENT AND INSTRUMENTS

SVL uses the following instruments to generate analytical data and to calibrate other instruments.

11.1 SVL performs instrument maintenance as recommended by the manufacturer. SVL maintains service contracts with vendors for its major analytical instrumentation. Maintenance logbooks are kept to provide a record of major and minor repairs; as well as, preventative maintenance.

11.2 The analysts and supervisors will determine if a repair has created a need to update instrument MDLs, linear ranges, calibrations etc.

11.3 In the event that SVL's ICP-MS instrument becomes non-operational, SVL's Technical Director shall contact CLP-SMO for instructions on how to proceed. This situation, should it occur, may require forwarding samples requiring ICP-MS to an alternate CLP contract laboratory.

INSTRUMENT	MANUFACTURER	MODEL	SERIAL NUMBER
Spectrometer (ICP-MS)	Perkin-Elmer	ELAN 5000	W0660402
Spectrometer (ICP) Optima 1	Perkin-Elmer	Optima 4300	077N0061602
Spectrometer (ICP) Optima 5	Perkin-Elmer	Optima 5300	077N5011902
Spectrometer (ICP) Optima 6	Perkin-Elmer	Optima 5300	077N6062101
Spectrometer (ICP) Optima 7	Perkin-Elmer	Optima 5300	077C8011601
Spectrometer (ICP) Optima 8	**Perkin-Elmer**	**Optima 7300**	**077C9031902**
Atomic Absorption Spectrometer with Graphite Furnace	Perkin-Elmer	Analyst 600	601S3090501
Atomic Absorption Spectrometer with Vapor Generation Assembly	Varian	AA 55B	EL03048142
Mercury Analyzer with Autosampler	CETAC	M-6000A	029907MAS
Mercury Analyzer with Autosampler	CETAC	M-7500	110801QTA
11 DIgestor Blocks	Environmental Express	Hot Block	
Ion Chromatograph	Dionex	ICS90	4090417
INSTRUMENT	**MANUFACTURER**	**MODEL**	**SERIAL NUMBER**

Ion Chromatograph	Dionex	ICS900	08041118
Ion Chromatograph	Dionex	DX-100	921517
Ion Chromatograph	Dionex	4000i	14421
Automated Flow Analyzer	Alpkem	FS3000	843-1604-758
Automated Flow Analyzer	**Astoria Pacific**	**2-A**	**200220**
Flow Analyzer Autosampler	**Astoria Pacific**	**111**	**070903A130**
2 Micro Distillation Units	Lachat	ID 001	A2000-828 and 081100001017
3 MIDI Distillation Units	BSL		
2 Ammonia Distillation Units	Andrews Glass		
Ammonia/N analyzer	Astoria Pacific	A2	200104
Automated Flow Analyzer	Alpkem	Alpkem TKN	As. # INS0036HW
Block Digestor	Westco Scientific	Easy Digest 40/20	As. # INS0030HW
Auto Titrator with Autosampler	Metrohm	Titrino 809 Titrando	
Auto Titrator with Autosampler	Metrohm	Titrino 809 Titrando	18090010-07108
UV/Visible Spectrophotometer	Genesys	10	205G261004
UV/Visible Spectrophotometer	Spectronic	501	0283085
Turbidimeter	Hach	2100	95041453
COD Reactor	VELP Scientifica	ECO 25	101448
COD Reactor	Hach	COD	971100016584
pH/Ion Meter	Corning	450	001246
pH/Ion Meter	Corning	150	2173
pH Meter	Accumet	AB15	AB92314557
pH Meter	Beckman		224148
pH Meter	Beckman	11 pH Meter	0224055
pH Meter	Thermo	Orion 2 Star	B06039
pH Meter	Thermo	Orion 320	019525
Dissecting Microscope	Nikon	104	
Polarizing Microscope	Nikon	106	
Centrifuge	Beckman	GS-6 Centrifuge	
Flashpoint detector	Precision Scientific	74537	108A-2
Conductance Meter	Fisher	AB30	AB 92315548
Conductance Meter	**Orion**	**115**	**002176**
Elemental Analyzer	LECO	SC632	3208
Carbon/Nitrogen Analyzer (TOC)	Shimadzu	TOC-VCSH-N	37401162
Semi-Micro Balance	Mettler	AE-240	K89952
Semi-Micro Balance	Mettler	AE-240	G43270
Filter Balance	Mettler	AJ100	N09817
Analytical Balance	Mettler	PJ 360	F89531
Analytical Balance	Mettler	PJ 360	G49684
Analytical Balance	**Mettler**	**PB30**	**A04506**
Analytical Balance	**Mettler**	**PJ360**	**F39533**
Analytical Balance	Mettler	BB 240	L96134
Analytical Balance	**Ohaus**	**EOF110**	**F2221120252601**
INSTRUMENT	**MANUFACTURER**	**MODEL**	**SERIAL NUMBER**
Analytical Balance	Ohaus	AR2140 Adventurer	H2131203121033P

Analytical Balance	Ohaus	AR1530 Adventurer	1203200181P
Analytical Balance	Ohaus	N1D110 Navigator	1122352966
Analytical Balance	Ohaus	AS 513	8028301193
Analytical Balance	**Leco**	**050**	**329**
IR Thermometer	Raytek	Raynger	93660090
IR Thermometer	**Control Company**	**15-077-57**	**90724477**
Thermometer	HBI	68ºC to 86ºC	4B1321
Thermometer	Ertco	-20ºC to 110ºC	5283
Thermometer	**HB**	**-10º C to 225ºC**	**K61438**

12.0 FACILITIES

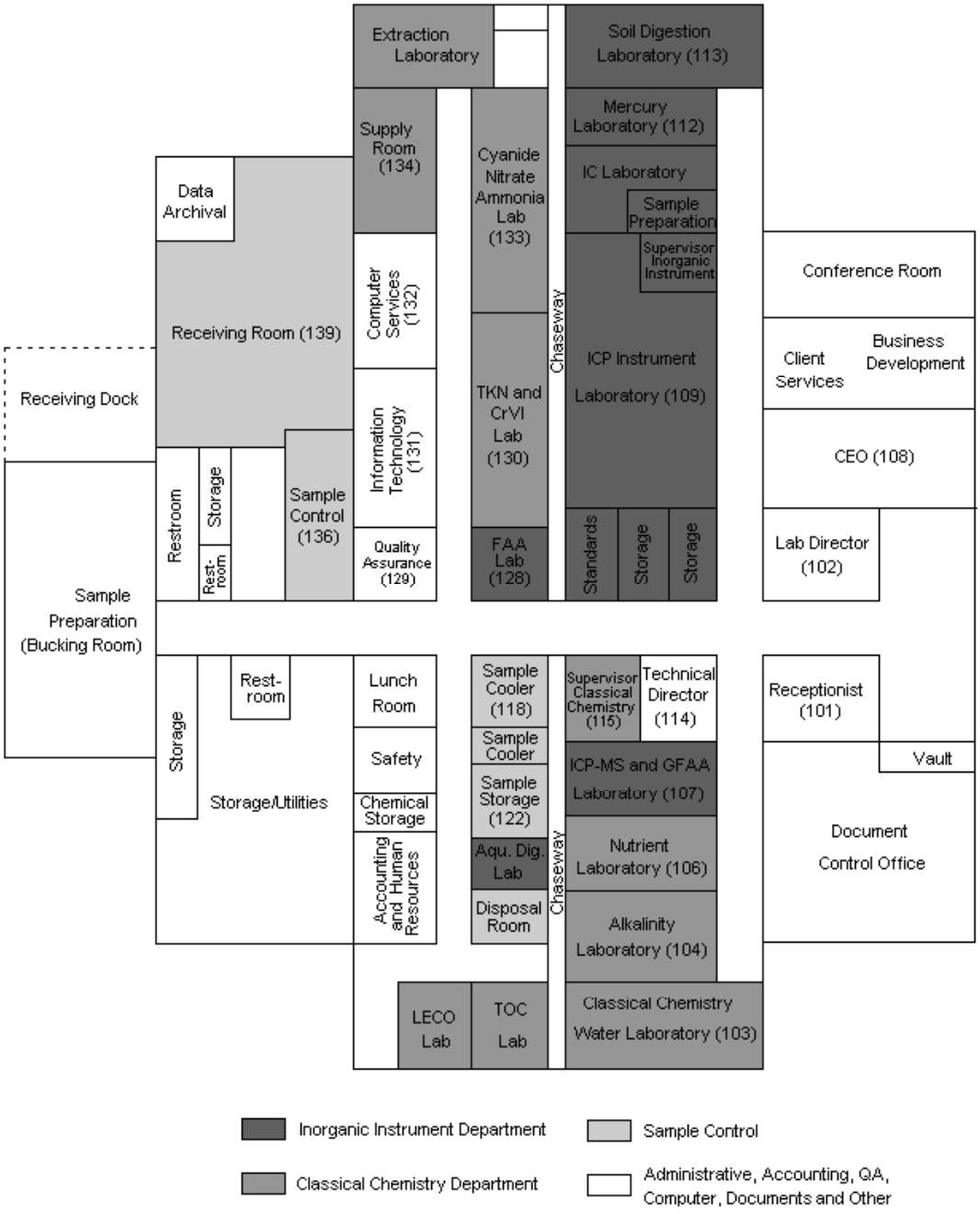

12.1 SVL is an analytical laboratory specializing in the performance of tests and methods used in the characterization of environmental and mining samples. Since 1972, SVL has analyzed water, soil, sediment, sludge, oil, paint, rock, animal tissue, vegetation, air filters, and various other sample types. SVL occupies a modern 25,000 square foot laboratory facility architecturally designed and specifically organized to ensure efficient operation and meet the needs of a large capacity analytical laboratory. Building access, security and safety features have been carefully considered. Access through the outside laboratory entrance and to internal areas is limited to laboratory staff and other essential personnel. Visitors are escorted during their stay at SVL.

13.0 STANDARD OPERATING PROCEDURES

SVL performs work in accordance with the requirements of its SOPs. SVL's SOPs are listed below and describe all aspects of its work performance including Safety and Quality Assurance (1000 Series), Sample and Document Management (2000 Series) and Inorganic Analysis (4000 Series).

SOP NUMBER	DESCRIPTION
SVL 1001	SAMPLE DISPOSAL
SVL 1002	WRITING AND REVISING STANDARD OPERATING PROCEDURES
SVL 1004	CALIBRATING THERMOMETERS
SVL 1005	INTERNAL QUALITY ASSURANCE AUDITS
SVL 1007	SOIL STERILIZATION
SVL 1008	DISPOSAL OF HAZARDOUS WASTE
SVL 1010	TRAINING
SVL 1011	PERFORMING AN MDL STUDY
SVL 1015	PROCUREMENT, RECEIVING, AND SUBCONTRACTING
SVL 1017	RECORDS RETENTION AND PROTECTION
SVL 1019	CORRECTIVE ACTION
SVL 1020	CALIBRATION FOR ANALYTICAL METHODS
SVL 1021	MANUAL INTEGRATION
SVL 1023	SOFTWARE VERIFICATION
SVL 1025	CALIBRATING BALANCES
SVL 1026	CALIBRATING MICROPIPETS, REPIPETTORS, AND GLASSWARE
SVL 1027	CLIENT SERVICES
SVL 1028	CALCULATIONS FOR ANALYTICAL METHODS
SVL 1029	PERFORMANCE TESTING SAMPLES
SVL 1030	INITIAL, PERIODIC AND AFTER-MAINTENANCE CHECKS

SOP NUMBER	DESCRIPTION
SVL 1031	COMPUTER AND INFORMATION SECURITY POLICY
SVL 1032	CHEMICAL REAGENTS, PREPARED STANDARDS, AND QC SOLUTIONS
SVL 1033	ACCEPTANCE LIMITS AND TRENDING
SVL 2001	SAMPLE RECEIVING
SVL 2003	SVL JOB CREATION
SVL 2004	SAMPLE STORAGE AND SECURITY
SVL 2006	DATA CORRECTIONS
SVL 2007	CASE FILE ASSEMBLY
SVL 2007-ILMO5.4	CASE FILE ASSEMBLY ILOM5.4
SVL 2009	DATA REVIEW
SVL 2013	DATA PACKAGE PRODUCTION
SVL 2015	LEVEL 3 – CLP DATA PACKAGE
SVL 2017	LOGBOOK CONTROL
SVL 2018	PREPARATION AND SUBSAMPLING OF EARTH, ROCK, AND TISSUE SAMPLES
SVL 2019	REANALYSIS PROCEDURES
SVL 2020	**COMPUTER-RESIDENT SAMPLE DATA CONTROL**
SVL 2021	**DATA BACKUP AND RESTORE**
SVL 4010	DETERMINATION OF MERCURY (CVAA)
SVL 4010-ILMO5.4	DETERMINATION OF MERCURY (CVAA) BY ILMO5.4
SVL 4012	TOTAL CYANIDE BY MIDI DISTILLATION FOLLOWED BY AUTOMATED COLORIMETRY
SVL 4012-ILMO5.4	TOTAL CYANIDE BY MIDI DISTILLATION FOLLOWED BY ILMO5.4
SVL 4013	GLASSWARE WASHING FOR CLASSICAL CHEMISTRY AND TRACE METALS
SVL 4021	FILTER DIGESTION
SVL 4022	PERCENT SOLIDS/PERCENT MOISTURE
SVL 4024	COLOR
SVL 4025	CONDUCTIVITY
SVL 4026	TURBIDITY (METHOD 180.1)
SVL 4028	PH
SVL 4029	SPECIFIC GRAVITY
SVL 4031	ACIDITY
SVL 4032	SULFIDES BY TITRATION
SVL 4034	TOTAL DISSOLVED SOLIDS AND SUSPENDED SOLIDS
SVL 4035	TOTAL AND VOLATILE SOLIDS
SVL 4037	METHYLENE BLUE ACTIVE SUBSTANCES
SVL 4040	TOTAL PHOSPHORUS (AQUEOUS SAMPLES)
SVL 4042	ORTHO-PHOSPHATE (AS P)

SOP NUMBER	**DESCRIPTION**
SVL 4043	CHEMICAL OXYGEN DEMAND
SVL 4044	TOTAL ORGANIC MATTER
SVL 4045	TOTAL KJELDAHL NITROGEN
SVL 4048	NITRATE/NITRITE AS N: AUTOMATED CADMIUM RE REDUCTION
SVL 4049	CATION EXCHANGE CAPACITY BY METHOD 9081
SVL 4056	FREE CYANIDE BY METHOD 4500-CN F
SVL 4060	LOSS ON IGNITION (SVL METHOD)
SVL 4061	DETERMINATION OF ACID GENERATING POTENTIAL (AGP), ACID NEUTRALIZATION POTENTIAL (ANP), AND ACID BASE ACCOUNTING (ABA)
SVL 4065	METEORIC WATER MOBILITY EXTRACTION
SVL 4068	SYNTHETIC PRECIPITATION LEACHING PROCEDURE (SPLP)
SVL 4070	TOTAL SUSPENDED PARTICULATES
SVL 4075	WAD CYANIDE BY MIDI DISTILLATION FOLLOWED BY SEMI-AUTOMATED COLORIMETRY
SVL 4078	SAMPLE DIGESTION FOR TOTAL METALS IN AQUEOUS SAMPLES FOR ICP-MS (EPA METHOD 3020A)
SVL 4079	SAMPLE DIGESTION FOR TOTAL METALS IN AQUEOUS SAMPLES FOR ICP (3010A)
SVL 4080	SAMPLE DIGESTION FOR TOTAL RECOVERABLE METALS IN AQUEOUS SAMPLES FOR ICP (3005A)
SVL 4082	ARSENIC SPECIATION (ASIII AND ASV)
SVL 4084	DETERMINATION OF ALKALINITY AND pH USING THE AUTOTITRATOR
SVL 4093	CASSETTE FILTER DIGESTION
SVL 4094	SAMPLE DIGESTION FOR METALS IN SOILS (EPA METHOD 3050B)
SVL 4095	FLASHPOINT PENSKY-MARTENS CLOSED TESTER
SVL 4096	pH DETERMINATION FOR SOILS AND PASTE
SVL 4097	TOTAL SULFUR, TOTAL CARBON
SVL 4099	AMMONIA BY SEMI-AUTOMATED COLORIMETRY
SVL 4101	ANALYSIS OF AVAILABLE CYANIDE BY FLOW INJECTION AND AMPEROMETRY (METHOD 1677)
SVL 4102	ANALYSIS OF METALS BY METHODS 6010B AND 200.7 USING THE PERKIN-ELM OPTIMA ICP
SVL 4102-ILMO5.4	ANALYSIS OF METALS BY ILMO5.4 USING THE PERKIN-ELM OPTIMA ICP
SVL 4105	SELENIUM BY HYDRIDE
SVL 4106	SAMPLE DIGESTION FOR TOTAL RECOVERABLE METALS IN AQUEOUS SAMPLES BY ICP (200.2)
SVL 4107	SAMPLE DIGESTION FOR TOTAL METALS IN AQUEOUS SAMPLES BY ICP AND GFAA (40CFR136 APPENDIX C 9.3)
SVL 4108	SAMPLE PREPARATION FOR ANALYSIS OF DIRECT ANALYSIS, DRINKING WATER,DISSOLVED AND POTENTIALLY DISSOLVED METALS IN AQUAEOUS SAMPLES
SVL 4111	ANALYSIS OF METALS BY ICPMS (METHOD 200.8)
SVL 4111-ILMO5.4	ANALYSIS OF METALS BY ICPMS (METHOD 200.8) BY ILMO5.4

SVL 4112	ANALYSIS OF METALS BY ICPMS (METHOD 6020)
SOP NUMBER	**DESCRIPTION**
SVL 4114	TOXICITY CHARACTERISTIC LEACHING PROCEDURE (TCLP)
SVL 4116	TOTAL ORGANIC CARBON
SVL 4118	CALIFORNIA WASTE EXTRACTION TEST (CA-WET)
SVL 4119	PREPARATION OF QC SOLUTIONS FOR METALS ANALYSIS
SVL 4120	TOTAL NITROGEN
SVL 4121	DETERMINATION OF THRESHOLD ODOR NUMBER (TON) SM 2150B
SVL 4122	INORGANIC ANIONS BY CHROMATOGRAPHY USING THE DIONEX DX 100 , ICS-90 AND ICS-900
SVL 4123	ASTM D-2795 AND D-3682-78 SOLID SILICA
SVL 4124	OPERATION OF PERKIN/ELMER GFAA: ANALYSIS OF GOLD BY GRAPHITE FURNACE
SVL 4125	SM 3500 Cr B and D; HEXAVALENT CHROMIUM

13.1 Deviations

Occasionally, a deviation from an SOP is required to generate an accurate result for a given test or client. This may occur when a client specifically requires a modification, or when the sample matrix interferes with the analysis. The Laboratory Director or a Department Supervisor may authorize a deviation. The analyst documents details of the deviation from the SOP on the instrument raw data printout or the job bench sheet with a notation in the work order memo in Element.

14.0 QUALITY CONTROL

14.1 Quality Control Parameters

SVL uses a number of quality control parameters to validate calibration, and to measure contamination, accuracy, and precision. Each SVL SOP defines the parameters required for the method being used.

14.1.1 Blanks

Method Blank Is an aliquot of analyte-free water that is put through all the steps of a specific method along with the samples. It is sometimes called a Laboratory Reagent Blank.

Calibration Blank The zero-concentration standard analyzed as part of a calibration curve.

Field Blank Randomly selected sample container that is filled with analyte-free water and the appropriate chemical preservative in the field.

Trip Blank Is a specific type of field blank. A trip blank is not opened in the field. It is a check on sample contamination from the time the container is sealed at the lab or supplier. It is used to verify the container's integrity during sample transport and the container's time on site (it should always be with sampling group).

The acceptance criterion for a blank may be set by the published method, by client Data Quality Objectives (DQOs), or by historical statistics. In the absence of these directives, the acceptance criterion may default to less than the reporting limit.

14.1.2 Matrix Spike

Is an aliquot of sample to which a known amount of analyte has been added prior to sample preparation or digestion. It is a measure of the effect of the sample matrix on the analytical method. It is sometimes called the "Laboratory Fortified Matrix".

The recovery is calculated by:

% Recovery = 100 x (MS – S) / SA

Where the MS = Spiked Sample Result
S = Sample Result
SA = Spike Added

Acceptance criteria for the matrix spike recovery may be determined by the published method, by client DQOs, or set between 70-80 to 120-130%. For those methods without guidelines the QA Manager will set default limits for the acceptance range. Individual SOPs will have the recovery range acceptance requirements. There are no requirements if the concentration of the analyte in the original sample is greater than five times the concentration of the spike.

14.1.3 Analytical Spike or Post-Digestion Spike

Is an aliquot of sample to which a known amount of analyte has been added after sample preparation. It is a measure of the effect of the matrix on a digestate or extract.

14.1.4 Laboratory Control Sample (LCS)

Is a solution or material of known concentration that is added to an analyte free matrix and then analyzed to evaluate the recovery and accuracy of a method. It is sometimes called a Laboratory Fortified Blank.

Acceptance criteria for the LCS recovery may be determined by the published method, by the manufacturer of the standard, by client DQOs or the QA Manager will set default limits.

14.1.5 Sample Duplicate

A second similar aliquot of a sample treated exactly the same through preparation and analysis. The Relative Percent Difference (RPD) between the values of the duplicates is a measure of the precision of the analytical method.

$$RPD = 100 \times | S - D | / [(S + D)/2]$$

The acceptance criterion for the RPD is usually set at 20%, if the concentration in the sample is greater than five times the reporting limit. There is no acceptance criterion if the sample concentration is less than five times the reporting limit.

14.1.6 Matrix Spike Duplicate (MSD)

A second similar aliquot that is spiked, it is treated exactly the same as the first matrix spike (MS) through preparation and analysis. The RPD between the recovery values is a measure of the precision of the analytical method.

$$RPD = 100 \times | MSD - MS | / [(MSD + MS) / 2]$$

14.1.7 Interference Check Sample (ICS)

A sample with known concentrations of elements used to determine if the inter-element correction factors are valid.

14.1.8 Initial Calibration Verification (ICV)

A standard made from a second source from the calibration standards. It is analyzed immediately after the calibration to determine the validity of the calibration standards.

14.1.9 Continuing Calibration Verification (CCV)

A calibration standard (primary or secondary source) analyzed after every ten samples, and at the end of an analytical sequence to verify that the calibration is still valid.

14.1.10 Reporting Limit Check Sample (RLCS)

A check standard that is constructed out of either a primary or secondary source made up at same concentration as the reporting limit. An acceptance range of +/- 30% for single analyte methods and +/- 50% for multi-analyte methods was made the default. RLCS results are batched as a Standard Reference Material (SRM) which can be pulled into Element for control charting purposes.

14.1.11 Initial Calibration Blank (ICB)

A matrix matched deionized water sample ran to prove the system is clean with no carry-over.

14.1.12 Continuing Calibration Blank (CCB)

A matrix matched deionized water sample ran to prove the system is clean with no carry-over.

14.1.13 Serial Dilution

Dilute a sample by a minimum of five fold (1+4). Agreement within 10% between the concentration for the undiluted sample and five times the concentration for the diluted sample indicates the absence of interferences.

14.2 Control Charts

SVL utilizes Element, to provide its personnel with the up to the minute ability to trend inputted QC results. It is recommended that analysts and technicians regularly consult trending charts to provide themselves with real time information. By trending an analysis, the analyst or technician can look at a current or past snapshot of QC recoveries and possibly determine when prep procedures or QC samples were done incorrectly or used contaminated or expired components. Trending can also be used to show when an instrument's components begin to degrade or fail.

The process is defined in SOP SVL 1033. RLCSs, prep blanks, LCSs, duplicates and matrix spikes are tracked. A standard X bar control chart is used to plot results. Upper and lower warning limits of ±2s (where s equals standard deviation) and upper and lower control limits of ±3s are calculated with no fewer than 20 measurements in a 6 month period. Method defaults are used when not enough points are generated during a 6 month period.

14.3 Acceptance Limits

Acceptance limits for quality control parameter recoveries may be set by published analytical methods, DQOs or be default limits set by the QA Manager. Individual SOPs will provide the accepted recoveries for each method. Acceptance limits are also outlined in SOP SVL 1033.

14.4 General Frequency of Quality Control Checks

For those methods that do not have published QC requirements, SVL will use the following QC and frequency if applicable per batch of 20 samples:

Initial Calibration Verification once per calibration.

Initial Calibration Blank once per calibration.

Reporting Limit Check Standards at a frequency of 1 per analytical run.

Method or Instrument Blanks at a frequency of 5%.

Laboratory Fortified Blank or LCS at a frequency of 5%.

Duplicates at a frequency of 10%.

Matrix Fortified Samples at a frequency of 10%.

Continuing Calibration Verification every ten samples.

Continuing Calibration Blank every ten samples.

14.5 Uncertainty of Measurement

SVL uses control charting as a means of determining when selected parameters are out of control. Warning and unacceptable control limits are defined at 2 and 3 sigma, respectively. See 14.2 and SOP SVL 1033.

Almost all approved methods used at SVL contain a section related to precision and bias. Random uncertainties that are systemic cannot be determined statistically and can only be estimated by a trained analyst. Uncertainty represents a bias associated with analytical measurements. The presence and magnitude of bias can be determined by assessment of SVL's control sample results.

SVL reports out data to 3 significant numbers, with the number of decimal places determined by the sensitivity of the method.

15.0 CORRECTIVE ACTION

The SVL Corrective Action Program is defined in SOP SVL 1019.

When a QC parameter fails acceptance criteria during the course of analysis, the analyst or supervisor resolves the problem before reporting data. The Supervisor may arrange for service or repair of instrumentation, if needed.

Any employee may initiate a Corrective Action Report (CAR) to support the quality system. Typical reasons are the need for an SOP revision, overdue MDL study, overdue training, incorrect data reduction or review, improper instrument calibration, or use of an incorrect analytical method.

If there is a non-acceptable result in a Performance Test Sample, the QAM documents the failure as a CAR and works with the analysts and supervisors to discover the root cause. If there are findings from an internal or external audit, the QAM issues a CAR to appropriate staff members so they can prepare a corrective action plan.

15.1 Preventative Action

A "preventative action" is a pro-active process for dealing with a problem before it happens. It is taken to eliminate the cause of an undesirable situation in order to prevent its occurrence rather than a reaction to the identification of a problem or nonconformity. These actions are taken to reduce the probability that a potential problem will occur. They may also include contingencies to reduce the seriousness should a future problem occur. Subjects for "preventative action" may be implemented to address a weakness in the quality system that is not yet causing nonconformities and can be initiated internally or externally

(client complaints). The focus for preventative actions should be to avoid creating nonconformities, but may also lead to improved laboratory efficiencies.

SVL uses the CAR template to document ideas, plans or actions whether developed internally or externally. These reports are audited at a future date to ensure that the changes sought have been implemented and are effective.

16.0 COMPLAINTS

The Client Services Department strives to resolve all complaints from clients regarding analytical reports or service. Client Services contacts the appropriate Director, or Department Supervisor to investigate and resolve issues. Actions may include reanalysis of samples, explanations surrounding technical issues or lab procedures.

16.1 Reanalysis, whether requested by a client or SVL personnel must have justification. The reasoning behind the justification requirement is to provide a baseline level under which the reanalysis can be compared and to provide a means of tracking quality within the lab. Reanalysis performed in order to "result hunt" is not conducted by SVL, but re-analysis performed to confirm a possible error on the part of SVL or by any of the sample custodians listed on the chain of custody is valid. SVL will report out both values for a re-analysis if the sample results are scientifically indistinguishable and the client requests the new result or another report, such data will be accompanied by a case narrative or data qualifier. SVL will issue a corrected report with only the re-analysis values if it can be determined that an error has occurred on the part of SVL (when this occurs a CAR must be generated). Re-analysis requested on a method that has multiple analytes shall result in the sample being re-analyzed for all of the analytes originally requested (the other analytes may not be re-reported if it is shown that they are scientifically indistinguishable from one another). Work Order memos will be established when a client requests a reanalysis and may be updated throughout the reanalysis. Case narratives will be written up to explain any discrepancies between the original test and any re-analysis conducted. Samples that are re-analyzed in-house will have the reason for the request clearly identified on the re-analysis request form. Whether internal or external, the re-analysis request form must be filled out completely to assist with historical data re-construction and to assist in writing up case narratives or CARs. See SOP SVL 2019.

17.0 TRAINING

SVL conducts annual training in legal and ethical responsibilities for all staff members. SVL provides training sessions that are developed in order to provide staff members with tools in an ever changing environment. New employees will be given various types of training as soon as possible after their hire date.

SVL Management and Supervisors train staff members in laboratory safety. At a minimum this consists of an annual review of the Chemical Hygiene Plan. It also includes seminars on important safety issues throughout the year.

Staff members also receive training in the quality system and QM. At a minimum this consists of an annual review of the QM.

Department Supervisors ensure that staff is adequately trained to perform the analyses assigned to them. The process is defined in SOP SVL 1010. Training includes, as appropriate, quality control requirements, instrument operation, instrument maintenance, software operation, reading the published method, reading the applicable SVL SOPs, successful analysis of a performance evaluation sample, and completion of the Initial Demonstration of Capability (IDOC). When an IDOC is not defined by the analytical method, the QAM will create default criteria outlined in the training summary forms and included in the personnel files.. Upon completion of training, a Demonstration of Capabilities Certificate is placed within their personal file.

SVL Management defines the required elements for training for analytical methods. A Supervisor or a fully trained analyst provides training, when possible. If no fully trained analyst exists, an analyst may learn a new analysis by reading the appropriate method and instrument manual, then performing an IDOC.

During the training period, an analyst may produce data for clients under the supervision of a fully trained analyst. The Department Supervisor or a fully trained analyst must review and sign all trainee work produced.

17.1 To document continued proficiency, an analyst must perform one of the following tasks annually:

17.1.1 Successfully analyze a blind performance sample.

17.1.2 Complete another IDOC.

17.1.3 Successfully analyze a blank and four separately prepared LCSs.

17.2 Analysts and technicians who do not successfully complete a DOC within a year must complete an IDOC before being re-certified for a method.

18.0 ETHICS AND CONFIDENTIALITY

18.1 SVL is committed to providing its clients with accurate and defensible data and meeting all client requirements for data quality and integrity. To achieve our commitment, and as a condition for employment with SVL, all employees agree to follow SVL's policy regarding ethics and data integrity characterized but not limited to the items listed below.

18.1.1 All reported data, including dates and times, shall represent actual values obtained and are not modified or manipulated in any manner for which allowances have not been made for in the referenced method.

18.1.2 There will be no misrepresentation of another analyst's identity.

18.1.3 Altering the contents of logbooks and/or data sheets to misrepresent data is prohibited.

18.1.4 Altering any operating procedures or QC to make data "fit" is prohibited.

18.1.5 Failing to comply with SOPs without proper documentation and approval from the Laboratory Director and/or QAM is prohibited.

18.1.6 Any attempt to misrepresent data or events as they actually occur in the course of data production, review or reporting is prohibited.

18.1.7 Deleting files, whether electronic or hard copy of raw data that was used in a reported value is prohibited.

18.1.8 Engaging or being a party to any practice that ultimately misrepresents data or narratives in any way is prohibited.

18.2 SVL has established a zero-tolerance policy for improper, unethical, or illegal activities. Improper actions are defined as unapproved deviations from contract-specific or method-specific analytical practices. They may be intentional or unintentional. Unethical or illegal actions are defined as the deliberate falsification of analytical or quality assurance results where failed method or contractual requirements are made to appear acceptable. Some examples of improper, unethical, or illegal practices are listed below:

18.2.1 Improper use of manual integrations to meet calibration or method quality control criteria.

18.2.2 Intentional misrepresentation of the date or time of analysis.

18.2.3 Falsification of results to meet method requirements.

18.2.4 Reporting results without analysis.

18.2.5 Selective exclusion of data to meet quality control criteria (dropping calibration points).

18.2.6 Unwarranted manipulation of computer software.

18.2.7 Improper alteration of analytical conditions (changing voltages or run times).

18.2.8 Misrepresentation of quality control samples (not preparing them as samples).

18.2.9 Intentionally reporting results from one sample for those of another.

18.2.10 Reporting calibration or quality control data not linked to the reported samples.

19.0 DATA REVIEW

SVL uses a three-tier system for data review via the LIMS system. The first level is conducted by the analyst, the second level by a peer or supervisor, the third by a signatory, DCO, Technical Director or the Laboratory Director. Reviews take place upon the review of raw data or within the LIMS system (which uses a system of locks to assure data is secure from accidental corruption). The process is governed by SOP SVL 2009.

In the case that erroneous data does leave the lab, the Laboratory Director or Client Services will contact the affected clients as soon as all of the facts are available. SVL will work with the clients in seeking a new or alternative strategy to meet the client's needs.

19.1 Data Review Flow Chart

Work Order Status **Analysis Status**

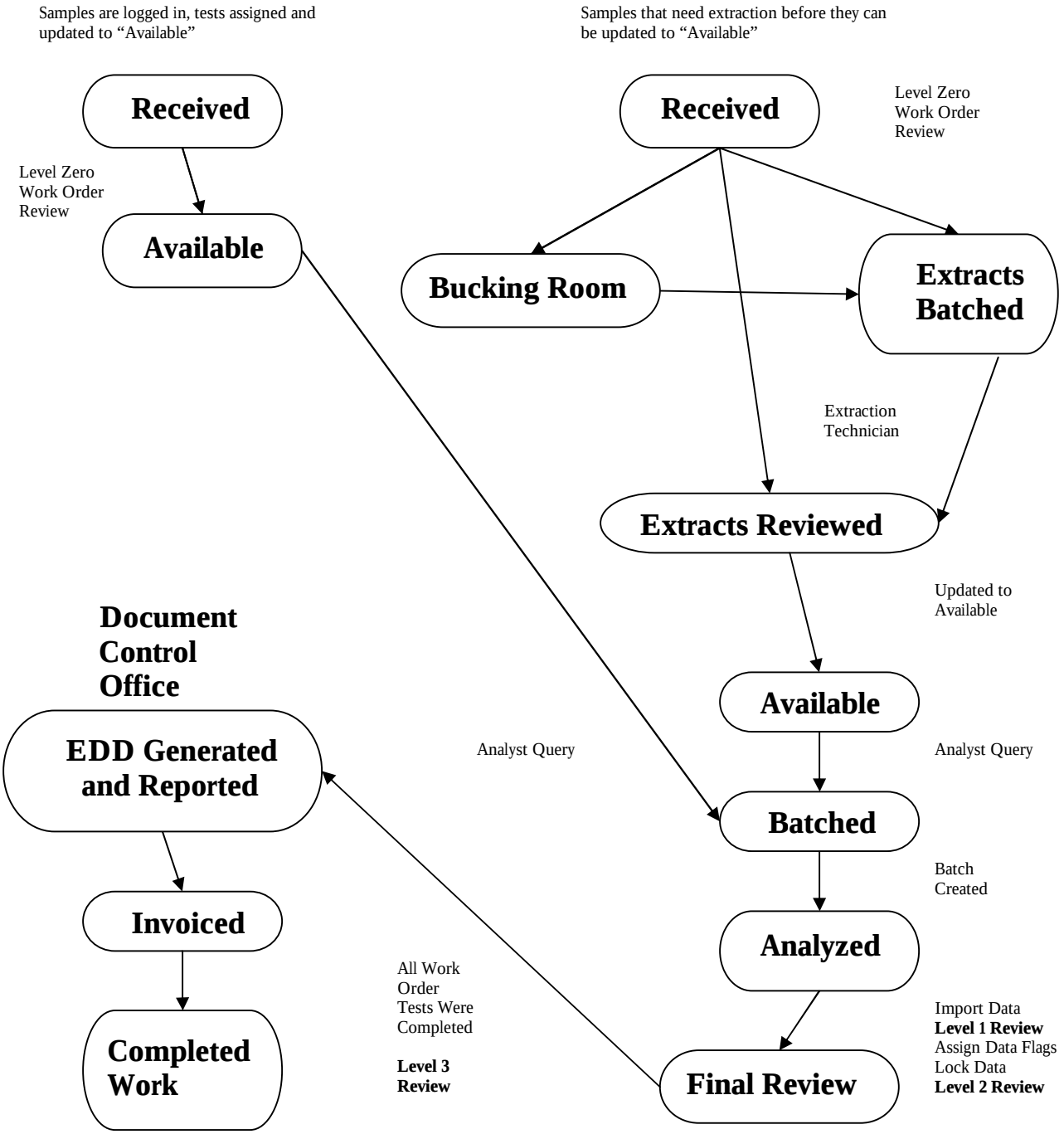
Samples are logged in, tests assigned and updated to "Available"
Samples that need extraction before they can be updated to "Available"
Received
Level Zero Work Order Review
Available
Received
Level Zero Work Order Review
Bucking Room
Extracts Batched
Extraction Technician
Extracts Reviewed
Updated to Available
Available
Document Control Office
EDD Generated and Reported
Analyst Query
Analyst Query
Batched
Batch Created
Invoiced
Analyzed
All Work Order Tests Were Completed
Level 3 Review
Import Data
Level 1 Review
Assign Data Flags
Lock Data
Level 2 Review
Completed Work
Final Review

20.0 REPORTING

SVL has a single standard report format for nearly all results (SVL_Sample) generated by Element. This includes a case narrative, sample report and QC report.

Reports are also available in a number of routine and custom hardcopy formats. Electronic Data Deliverables (EDD) can be provided in ASCII, spreadsheet, and database formats, including EQWin, GIS/Key, and EnviroData Solutions. If a client has a specific format, we are usually able to provide data that will merge with their preferred format.

Data that will be used to create EPA CLP-like deliverable packages may be done in Element or can be loaded into a third party data review and reporting system MARRS that will generate the forms required to complete a data package. SVL has the capability of providing a hardcopy and EDD format. EDDs are available in standard EPA CLP formats, as well as popular spreadsheet and database files.

21.0 AUDITS

21.1 Performance Testing Program

SVL participates in two WS, two SOIL, and two WP Performance Testing (PT) Studies each year. SVL uses the second WP Study to meet the DMRQA requirements of our clients. The PT samples are logged in as single-blinds and ran as if they were normal samples in all aspects.

21.2 Internal System Audits

The QAM conducts a minimum of one internal system audit per year. The audit provides an overview of the implementation of procedures and policies set forth in the laboratory's Quality Manual and SOPs; ref, SOP SVL 1005. System audits (that may be limited in scope) may be undertaken at any time in response to external audits, CARs, or at the request of the Laboratory Director.

The QAM prepares an internal audit plan based on information garnered from previous audits both internal and external, CARs, method changes, new instrumentation and requests or complaints from clients. The internal audit plan may define participating auditors, any applicable documents, the audit schedule, and scope of laboratory activities to be

audited. The QAM may use written checklists and/or quizzes to assess the analyst's knowledge of the QM, methods and current SVL SOPs.

The QAM will interview the analyst(s) and conduct reviews of records, logbooks, and data packages.

At the close of the audit, a post-audit meeting is held to discuss the audit findings. The auditor or Laboratory Director can close a finding during this discussion if the laboratory staff can satisfactorily demonstrate that the finding is inappropriate or easily remedied.

The QAM will deliver the report to the President, Laboratory Director and Technical Director. After review the report will be released to all of the parties involved. The report will contain at a minimum the following parameters: Date and location of the audit, personnel involved in the audit, laboratory operations audited, any minor or major findings that require corrective action (major findings require the issuance of a CAR) and the auditor's summation.

21.3 Data Audits

The QAM performs a data audit of several data packages each year. Data audits can also be triggered by audits, CARs or requests from the Laboratory Director. The purpose behind the data audits is to alert the QAM to any errors, chronic problems or trends that may be developing.

22.0 MANAGEMENT REVIEW

The Management of SVL conducts a review of the adequacy of the quality system and QM annually. The reviews takes into account reports from supervisory personnel, recent internal audits, external audits, the results of PT samples, changes to the volume or type of work undertaken, feedback from clients, and CARs. Conclusions reached are then incorporated into any revisions to the QM and in improvements in laboratory operations.

23.0 SUBCONTRACTING AND PURCHASING

Prior to subcontracting work to another laboratory, the Laboratory Director or Client Services ensures that the subcontracted laboratory is NELAP accredited, or is certified by the appropriate state, for the tests being subcontracted. Management also verifies that the laboratory has an active Quality Assurance Program (QAP) that meets SVL's and the client's DQOs. This may be accomplished by obtaining a copy of the subcontracting laboratory's QAP, or

equivalent document. The Laboratory Director or Client Services advises the client that the work is being subcontracted.

SVL ensures that purchase orders contain the required technical and quality specifications prior to release. If a catalog specifies technical and quality criteria (like the grade or purity), reference to a catalog number is deemed satisfactory.

SVL tests reagents and standards prior to analyzing samples and reporting data. New reagents will be used in Method Blank and LCS preparations; if the QC requirements are met then those reagents are deemed to be acceptable. Standards will be diluted so as to fit into the current linear range of the instrument; they will be accompanied by a Method Blank and LCS to ensure that the standard is of sufficient quality and passes the grade and purity criteria as put forth by the manufacturer (SOP SVL 1015).

24.0 TRANSFER OF ANALYTICAL REPORTS, RECORDS and SAMPLES

In the event that SVL Analytical, Inc. (SVL) goes out of business or there occurs a transfer of ownership, the following plans will apply.

All current clients and past clients going back 5 years, longer if bound by contract, will be contacted by registered mail, return receipt requested, at their current or last known address, and made aware of the permanent closure or transfer of ownership of SVL.

Clients will be requested to respond in writing by return mail, fax or email within 10 business days with the instructions as to the final disposition (in the case of closure) or as to how they wish to proceed with the new ownership concerning their reports, records and/or samples, including work that is in progress.

Options for the client may include complete transfer of all reports, records and samples to their business location, or, complete destruction of all documents and samples. SVL does not take ownership of client samples at any time or under any circumstances, and title to all reports, records and samples resides with the client. SVL will not be responsible for disposal of hazardous materials.

Methods of reports and records transfer may be by hard copy purge file, hard copy reports only, or by electronic data deliverables (EDD) for all date accessible and stored in SVL's database. No customized EDDs will be available.

Should a client decide to stay with the new ownership, any business relationship between the two parties will constitute a new relationship independent of any involvement by SVL. The maintenance of reports and records, and the completion of the work in progress (but not completed by SVL) shall be under the sole control of the new owner. SVL will be relinquished from any and all responsibilities concerning the business relationship between the parties.

25.0 GLOSSARY

Acceptance Criteria: Specified limits placed upon characteristics of an item, process, or service defined in required documents.

Accuracy: The degree of agreement of a measured value with the true or expected value of the quantity of concern.

Aliquot: A portion of a sample.

Analytical Spike: An aliquot of sample to which a known amount of analyte has been added after sample preparation. It is a measure of the effect of the matrix of a digest or extract. It is sometimes known as a post-digestion spike.

Batch: Environmental samples that are prepared and/or analyzed together with the same process and personnel, using the same reagents. For SVL's purposes not to exceed more than 20 samples.

Bias: A systematic error inherent in a method or caused by some idiosyncrasy of the measurement system. Temperature effects, extraction efficiencies, contamination, mechanical losses, and calibration errors create bias. Bias may be either positive or negative.

Blank: An artificial sample designed to monitor the introduction of contamination into the process. For aqueous samples, reagent water is used as a blank matrix.

Calibration Blank: See Section 14.0 Quality Control.

Contract Laboratory Program (CLP): EPA program defined by a Statement of Work (SOW). SVL is currently operating under ILMO5.4, all definitions relating to the program can be found in the SOW.

Method Blank: See Section 14.0 Quality Control.

Field Blank: See Section 14.0 Quality Control.

Trip Blank: See Section 14.0 Quality Control.

Blind Sample: A sample submitted for analysis whose concentration is unknown to the analyst.

Calibration: Comparison of an instrument response with a standard or a certified instrument. Commonly it is performed with a set of known standards plotted versus a response.

Completeness: The percentage of measurements that meet quality control acceptance criteria for requested determinations. Percentage completeness is defined by client DQOs.

Continuing Calibration Verification (CCV): See Section 14.0 Quality Control.

Continuing Calibration Blank (CCB): See Section 14.0 Quality Control.

Control Chart: A graphical plot of test results with respect to time or sequence of measurement, together with limits within which they are expected to lie when the system is in a state of statistical control.

Custody Log: A system for tracking samples from the time they enter the lab until a final report is generated.

Dissolved Analytes: An aqueous sample that has been passed through a 45 µm filter. The filtered portion is then run for dissolved analysis.

Double Blind Sample: A sample known by the submitter but submitted to an analyst in such a way that its identification as a check sample is unknown.

Duplicate Sample: See Section 14.0 Quality Control.

Homogeneity: The degree to which a property or substance is evenly distributed throughout a material.

Initial Calibration Verification (ICV): See Section 14.0 Quality Control.

Instrument Detection Limit (IDL): The smallest concentration detectable on a specific instrument. It is statistically determined by analysis of at least seven replicates of a blank that has not been digested.

Interference Check Sample (ICS): A sample with known concentrations of elements used to determine if the inter-element correction factors of the ICP are accurate.

Internal Standard: Pure analyte(s) added to a sample, extract, or standard solution in known amount(s) and used to measure the relative responses of other method analytes that are components of the same sample or solution. The internal standard must be an analyte that is not in the sample.

Initial Calibration Blank (ICB): See Section 14.0 Quality Control.

Instrument Performance Check (IPC) Solution: A solution of method analytes, used to evaluate the performance of the instrument system with respect to a defined set of method criteria. The CCV or LCS may fit this criteria.

Laboratory Control Sample (LCS): See Section 14.0 Quality Control.

Laboratory Fortified Blank (LFB): Another term for a laboratory control sample.

Laboratory Fortified Matrix (LFM): Another term for a matrix spike.

Laboratory Reagent Blank (LRB): Another term for a method blank.

Limit(s) of Detection (LOD): A laboratory's estimate of the minimum amount of an analyte in a given matrix that an analytical process can reliably detect in their facility.

Limit(s) of Quantitation (LOQ): The minimum levels, concentrations, or quantities of a target variable (e.g., target analyte) that can be reported with a specified degree of confidence.

Linear Calibration Range (LCR): The concentration range over which the instrument response to analyte is linear.

Linear Dynamic Range (LDR): The concentration range over which the instrument response to analyte is linear.

Material Safety Data Sheet: Written information provided by vendors concerning a chemical's toxicity, health hazards, physical properties, fire and reactivity data including storage, spill and handling precautions.

Matrix: The substrate of a test sample.

Matrix Spike (MS): See Section 14.0 Quality Control.

Matrix Spike Duplicate (MSD: See Section 14.0 Quality Control.

Mean: The sum of all observations divided by the number of observations.

Method: A body of procedures and techniques for performing an activity (e.g., sampling, chemical analysis, quantification), systematically presented in the order they are to be performed.

Method of Standard Addition: Is commonly used to determine the concentration of an analyte that is a complex matrix. The matrix may contain other components that interfere with the analytical signal causing inaccuracy in the determined concentration. Known concentrations are added to a volume of sample to develop a curve based upon the interferences from that sample, so that a reliable concentration can be derived for the sample.

Method Detection Limit (MDL): The smallest concentration detectable on an instrument with 99% certainty by a specific method. It is statistically determined by analysis of seven replicates of a low-level standard, prepared in the same way as a sample.

Performance Test (PT) Sample: A sample, the composition of which is unknown to the laboratory and is provided to test whether the laboratory can produce analytical results within the specified acceptance criteria.

Precision: The degree of agreement of independent measurements under specified conditions.

Quality Assurance: A system of activities used to ensure defined standards of quality.

Quality Control: A system for verifying and maintaining the desired level of accuracy and precision of an analytical method.

Quality Control Sample (QCS): A solution of method analytes of known concentrations which is used to fortify an aliquot of LRB or sample matrix. The QCS is prepared from a secondary source. The ICV fits this criteria.

Relative Standard Deviation (%RSD): The Standard Deviation divided by the Mean and multiplied by 100.

Reporting Limit (RL): The smallest concentration usually reported for an analyte. It is usually at least three times the Method Detection Limit.

Reporting Limit Check Standard (RLCS): See Section 14.0 Quality Control.

Serial Dilution: See Section 14.0 Quality Control.

Standard Operating Procedure (SOP): A written procedure that defines a laboratory operation or analytical method.

Sub-sample: A portion taken from a sample.

Standard Deviation: Is the positive square root of the variance. A measure of the average spread around the mean.

Total Metals: Follow the digestive method outlined in 40 CFR 136 Appendix C Section 9.3. Results are reported as "total metals".

Total Recoverable Metals: Follow the digestive method outlined in 40 CFR 136 Appendix C Section 9.4. Results are reported as "total metals". This is SVL's default total metals method unless both total and total recoverable metals are requested.

Traceability: The ability to trace the history, application, or location of an entity (e.g., standard, reagent, sample). SVL tracks the entities from the moment it enters the premises until the time it is disposed of.

Tuning Solution: A solution which is used to correct instrument performance prior to calibration and sample analysis.

Variance: The value approached by the average of the sum of the squares of deviations of individual measurements from the mean. Mathematically, it may be expressed as:

$$\frac{\sum (X_i - m)^2}{n} \rightarrow \sigma^2 \text{ as } n \rightarrow \infty$$

Ordinarily, only its estimate s^2 can be known.

$$s^2 = \frac{\sum (x_1 - \bar{x})^2}{n - 1}$$

25.0 CERTIFICATIONS

SVL maintains certification for analysis of drinking water in the following states:

Arizona

California
Colorado
Idaho
Nevada
Washington
Wyoming

SVL maintains certification for analysis of environmental samples in the following states:

Arizona
California
Nevada
Washington

NELAC Certification Awarded – Primary Accreditation Florida

25.1 Copies of the Scopes of Accreditation can be located at www.svl.net .

WAYNE R. SORENSEN

PROFESSIONAL EXPERIENCE:

SVL Analytical, Inc. - Kellogg, ID 1991- Present
President / CEO - Administers company policies and formulates business strategies.

SVL Analytical, Inc. – Kellogg, ID 1987-1991
Laboratory Director: Responsible for all analytical and operational activities of the laboratory; supervised personne

SVL Analytical, Inc. – Kellogg, ID 1973-1987
Analytical Chemist: Analyzed soils and water for metals by flame atomic absorption and graphite furnace (7000 methods), for mercury by cold vapor atomic absorption (methods 7470 and 7471); for cyanide (method 9012), fluoride (method 340.2), phosphate (method 365.2), pH (method 150.1), turbidity (method 180.1), and conductivit (120.1); analyzed soils and house dusts for lead, arsenic, cadmium; analyzed hi-vol filters for metals by flame atomic absorption; performed baseline study analyses for permitting mine sites; conducted analysis for Remedial Investigation and Feasibility Study for Bunker Hill Superfund Site..

The Bunker Hill Company - Kellogg, ID October 1969-April 1973
Supervised a large integrated mine, mill and smelter analytical laboratory and trained personnel.

Kennecott Copper, Ray Mines Division March 1968-October 1969
Chief Chemist: Supervised an assay lab, trained assayers for new analytical methods and conducted applied research.

Kennecott Copper, Western Mining Division Research Center May 1965-March 1968
Analytical Chemist: Analytical methods development and applied metallurgical research on copper.

EDUCATION:

Utah State University - Logan, UT 1958-1962
B.S. Chemistry (minor: mathematics, physics)

Salt Lake Trade Tech - Salt Lake City, UT 1965
Basic Industrial Statistics

John R. Kern

PROFESSIONAL EXPERIENCE:

SVL Analytical, Inc. - Kellogg, ID October 2007 - present

Laboratory Director: Manage and direct the activities of the laboratory; establish ethical norms; evaluates personnel performance; conduct QA/QC reviews of incoming work and completed reports; work with the QA Manager to evaluate compliance with SOPs and methods.

P3 Scientific - Oakdale, MN September 2005 - April 2007

Laboratory Manager – Chemistry: Management and operation of a laboratory at a cGMP/GLP compliant CRO providing analytical (organic and inorganic analysis) and microbial services to the chemical industry.

Arena Pharmaceuticals, - Inc. San Diego, CA January 2003 - August 2005

Associate Director, Analytical Chemistry – Pharmaceutical Development: Direct the analytical chemistry laboratory within the pharmaceutical development unit at a start-up biotech/pharmaceutical company.

LC Resources - McMinnville, OR 1991 - 2003

Laboratory Director: Started and built up a contract research laboratory specializing in HPLC and LC/MS/MS services for the pharmaceutical and chemical industries. Oversaw the growth of the lab from 2 to 20 employees, with annual sales of over 3 million. Directly responsible for the day-to-day operation of the lab including project management, experimental design, preparation of proposals, client interface, contracts, budget, oversight of QA and QC departments, SOP and protocol preparation. This position involved extensive interaction with major pharmaceutical companies in negotiating contracts, planned studies, allocating resources, report preparation, and discussing technical issues. Experience was also gained in the direction of projects involving analysis of a wide variety of pharmaceutical products from OTC to complex proteins, and drugs in biological matrices.

Syntex USA, Inc. – Palo Alto, CA 1984 - 1991

Senior Chemist: Development of analytical methods for the analysis of active pharmaceutical ingredients (AIP) and determining release specifications. Prepared analytical sections for IND and NDA applications. Supervised laboratory staff and project team membership.

EDUCATION:

Montana State University - 1982

M.S. Chemistry

Eastern Michigan University - 1978

B.S. Biochemistry

Professional Memberships:

American Chemical Society since 1980
American Association of Pharmaceutical Scientist since 1998

Professional Honors:

Syntex Research Fellow, University of Illinois, 1984
Research on chiral separations under the direction of Dr. William Pirkle

Publications:

See attached

KIRBY L. GRAY

PROFESSIONAL EXPERIENCE:

SVL Analytical, Inc. - Kellogg, ID Dec. 2004-present
Technical Director - Conducts QA/QC reviews of commercial and EPA (ILMO5.4) incoming work and completed reports: supervises laboratory activities related thereto: primary contact with EPA (SMO); verifies SDGs, and responsible for MARRS (electronic data deliverable system) in coordination with DCO prior to reporting.

SVL Analytical, Inc. - Kellogg, ID March 1987-2004
Inorganic Instrumental Chemistry Department Supervisor -- Responsible for sample analysis by ICP, GFAA, FLAA, IC and CVAA.

Radersburg Mining Co. - Toston, MT September 1986-March 1987
Chemist: -- Responsible for fire assay, FLAA, and sample preparation.

IDHW, State of Idaho - Kellogg, ID August1986
Environmental Technician: --Operated X-ray fluorescence meter and collected soil samples.

Sunshine Mining Co. - Kellogg, ID May 1984-May 1986
Chemist -- Responsible for fire assay, FLAA, and classical chemistry.

The Bunker Hill Co. - Kellogg, ID May 1972-May 1982
Material Recovery Supervisor -- Responsible for operation and maintenance of water treatment plant, sulfuric acid plant, baghouse, cadmium refinery, and electric reverbatory furnace at a lead smelter.

EDUCATION:

University of Idaho - Moscow, ID Sept 1968-May 1972
B.S. Geological Engineering

North Idaho College-Coeur d'Alene, ID Sept 1966-June 1968
Engineering major

MICHAEL S. DESMARAIS

PROFESSIONAL EXPERIENCE:

SVL Analytical, Inc. - Kellogg, ID Oct. 2006 - Present
Quality Assurance Manager -- Coordinates and develops quality assurance and training programs for the laboratory, maintains laboratory accreditations, writes standard operating procedures, reviews data, conducts audits, performs root cause analysis.

SVL Analytical, Inc. - Kellogg, ID June 2004 – Oct. 2006
Chemist Inorganic Instrument Department – Responsible for analysis of samples for trace metals by EPA methods 200.7 and 6010B. Interprets and reports data.

SVL Analytical, Inc. - Kellogg, ID April 2004 – June 2004
Chemist Organic Chemistry Department – Responsible for analysis of samples for pesticides and PCBs by EPA methods 608, 8081A, and 8082. Interprets and reports data.

U.S. Army Engineer District-Alaska – Umiat, AK May 2003 - Sept. 2003
Alaska Dept. Environmental Conservation approved field chemist. Established field laboratory, developed and implemented QA/QC under USACE and ADEC requirements. Surveyed, sampled and tested soils and waters under a Total Environmental Restoration Contract (TERC).

North Creek Analytical Oct. 1997 - Dec. 2002
Senior Metals Chemist and Health/Safety Officer - Developed, revised and implemented safety and HAZMAT procedures. Developed and documented standard operating procedures. Maintained analytical instrumentation and analyzed samples for trace metals (ICP, AA and GFAA) and BTEX/GRO.

EDUCATION:

Eastern Washington University – Cheney, WA 1996-1997
Graduate coursework in Hydrology and Fisheries.

Washington State University – Pullman, WA August 1993-June 1995
B.S. in Physical Science (emphasis in Chemistry, Geology, and Environmental Science).

Yakima Valley Community College 1991
A.A.

PUBLICATIONS:

Desmarais, M.S. and Hills J.W., "A Simple Thermal Pump for In-the-Field Supercritical Fluid Extraction", Analytica Letters, 28 (14), 2575-2583 (1995)

Dunham, D.C., Desmarais, M.S., Breid T., and Hills, J.W. "Carbon Dioxide Supercritical Fluid Extraction with On-line Fluorescence Detection, Analytical Letters, 28 (14), 2561-2574 (1995)

Daniel K. Gingrich II

PROFESSIONAL EXPERIENCE:

SVL Analytical, Inc. - Kellogg, ID March 2010 - Present

Classical Chemistry Department Supervisor -- Supervises the staff and operation of SVL's TDS, Nutrient TKN, cyanide, NOX/NH4, Leco, and extraction labs. Ensures that EPA and Standard Method methods are correctly used, including EPA SOW ILMO5.4. Approves lab data prior to entry into Element (LIMS) and submission to DCO for reporting.

SVL Analytical, Inc. - Kellogg, ID July 2008 – February 2010

Classical Chemistry Analyst – Performs analysis and interpretation of the following methods: SM 4500 PE, SM 4500 S^{-2} F, SM 5540 C, SM 5310 B, EPA 350.1, EPA 353.2 , EPA 410.4 and total cyanide by EPA SOW ILMO5.4. Interprets data and up loads to Element (LIMS).

University of Idaho - Moscow, ID Aug. 2006 – May 2008

Research — Worked performing DNA analysis. Purified proteins in order to raise antibodies. Conducted presentations in department meetings.

Coeur d'Alene Cellars – Coeur d'Alene, ID Oct. 2005 – June 2006

Tested wine for pH , total and titratable acidity, sulfur dioxide and ethanol concentration.

EDUCATION:

University Of Idaho – Moscow, ID 2008

B.S. Microbiology

North Idaho College – Coeur d'Alene, ID 2006

A.A. Biology

DANNY J. SEVY

PROFESSIONAL EXPERIENCE:

SVL Analytical, Inc. - Kellogg, ID Dec 2004-present
Instrument Department Supervisor – Supervises staff and operation of SVL's ICP-AES, ICP-MS, CVAA, GFAA FLAA, and IC labs and their respective sample preparation labs. Ensures that EPA and Standard Method methods are correctly used, including EPA SOW ILMO5.4. Approves lab data in Element (LIMS) prior to submission to DCO for reporting.

SVL Analytical, Inc. - Kellogg, ID 1996-2004
Inorganic Instrument Operator -- Performs metals analysis by ICP and IC.

SVL Analytical, Inc. - Kellogg, ID 1994-1996
Classical Chemistry Analyst -- Performed classical Wet Chemistry analyses on water and soil sample, including the preparation and analysis of cyanide and nitrate/nitrate (as N) tests for soil and water samples.

SVL Analytical, Inc. - Kellogg, ID 1988-1994
Instrument Operator -- Analyzed samples using Cold Vapor Atomic Absorption and Ion Chromatography

SVL Analytical, Inc. - Kellogg, ID 1987-1988
Laboratory Technician -- Performed inorganic sample preparation and operated CVAA and GFAA instruments.

EDUCATION:

Perkin Elmer April 2008
Inorganic Workshop Series

Perkin Elmer July 2004
ICP-MS with Elan Software & Elan DRC Accessory Training Course

Perkin Elmer November 2001
Optima Instrument Series with ICP WinLab Software

OI Corporation January 2001
Operation of FS-3000 Auto-analyzer

North Idaho College - Coeur d' Alene, ID 1989-1990
Chemistry and Mathematics courses

CRYSTAL SEVY

PROFESSIONAL EXPERIENCE:

SVL Analytical, Inc. - Kellogg, ID 2006-Present
Sample Receiving Department Supervisor— Supervises SVL's sample receiving staff and is Sample Custodian for samples received under EPA SOW ILMO5.4. Responsible for setting up Work Orders within Element (LIMS), case narratives and point of contact with clients and their representatives. Works closely with SVL's Client Services and Technical Director to ensure that projects are setup and priced correctly.

SVL Analytical, Inc. - Kellogg, ID 1996-2006
Sample Receiver—Verifies sample temperature, integrity and security on receipt; creates laboratory jobs; ensures proper sample storage prior to analysis supervises sample disposal; ships sample containers to clients.

MELBA BENCICH

PROFESSIONAL EXPERIENCE:

SVL Analytical, Inc. - Kellogg, ID, February 1988 - Present
Document Control Manager – Supervises data reporting using Element (LIMS) for commercial clients and SDG reporting for EPA's CLP SOW ILMO5.4.

Shoshone Insurance – Kellogg. ID, 1984 – 1988
Duties included accounting, customer service relations and updating manuals

Travel People – Coeur d' Alene, ID, 1982 – 1984
Travel Consultant

Farmer's Insurance – Kellogg, ID 1982-1984
Duties included accounting, customer service relations and updating manuals

The Bunker Hill Company – Kellogg, ID, 1974 – 1981
Data Control Analyst

EDUCATION:

North Idaho College – Coeur d' Alene, ID, 1967 – 1968

General studies

International Correspondence School, 1980

Mathematics

APPENDIX C

SVL ANALYTICAL, INC. ANALYTICAL REPORTS

One Government Gulch - PO Box 929 Kellogg ID 83837-0929 (208) 784-1258 Fax (208) 783-0891

Freeport McMoran - Copper Queen Branch
36 West Highway 92
Bisbee, AZ 85603

Project Name: Copper Queen Branch Sulfate Mitigation Order
Work Order: **W0D0220**
Reported: 14-May-10 16:46

ANALYTICAL REPORT FOR SAMPLES

Sample ID	Laboratory ID	Matrix	Date Sampled	Sampled By	Date Received
BMO-2008-9M	W0D0220-01	Ground Water	06-Apr-10 10:07	CS	13-Apr-2010
BMO-2008-10GU	W0D0220-02	Ground Water	07-Apr-10 10:55	CS	13-Apr-2010
BF-01	W0D0220-03	Ground Water	07-Apr-10 13:12	CS	13-Apr-2010
TM-2a	W0D0220-04	Ground Water	07-Apr-10 14:50	CS	13-Apr-2010
BMO-2008-10GL	W0D0220-05	Ground Water	08-Apr-10 12:45	CS	13-Apr-2010
BMO-2008-3B	W0D0220-06	Ground Water	08-Apr-10 14:00	CS	13-Apr-2010
GL-3	W0D0220-07	Ground Water	09-Apr-10 09:35	CS	13-Apr-2010
BMO-2008-11G	W0D0220-08	Ground Water	09-Apr-10 11:15	CS	13-Apr-2010
TM-19a	W0D0220-09	Ground Water	09-Apr-10 13:25	CS	13-Apr-2010

Solid samples are analyzed on an as-received, wet-weight basis, unless otherwise requested.
Sample preparation is defined by the client as per their Data Quality Objectives.
This report supercedes any previous reports for this Work Order. The complete report includes pages for each sample, a full QC report, and a notes section.
The results presented in this report relate only to the samples, and meet all requirements of the NELAC Standards unless otherwise noted.

Case Narrative

05/14/10mab: Report reissued. Client requested report to state Dissolved SO4.

One Government Gulch - PO Box 929 Kellogg ID 83837-0929 (208) 784-1258 Fax (208) 783-0891

Freeport McMoran - Copper Queen Branch
36 West Highway 92
Bisbee, AZ 85603

Project Name: Copper Queen Branch Sulfate Mitigation Order
Work Order: **W0D0220**
Reported: 14-May-10 16:46

Client Sample ID: **BMO-2008-9M**
SVL Sample ID: **W0D0220-01 (Ground Water)**

Sampled: 06-Apr-10 10:07
Received: 13-Apr-10
Sampled By: CS

Method	Analyte	Result	Units	RL	MDL	Dilution	Batch	Analyst	Analyzed	Notes
Dissolved Anions by Ion Chromatography										
EPA 300.0	**Sulfate as SO4**	60.1	mg/L	1.50	0.38	5	W016194	EML	04/15/10 14:22	D2

This data has been reviewed for accuracy and has been authorized for release by the Laboratory Director or designee.



Kirby Gray
Technical Director

One Government Gulch - PO Box 929 Kellogg ID 83837-0929 (208) 784-1258 Fax (208) 783-0891

Freeport McMoran - Copper Queen Branch
36 West Highway 92
Bisbee, AZ 85603

Project Name: Copper Queen Branch Sulfate Mitigation Order
Work Order: **W0D0220**
Reported: 14-May-10 16:46

Client Sample ID: **BMO-2008-10GU**
SVL Sample ID: **W0D0220-02 (Ground Water)**

Sampled: 07-Apr-10 10:55
Received: 13-Apr-10
Sampled By: CS

Method	Analyte	Result	Units	RL	MDL	Dilution	Batch	Analyst	Analyzed	Notes
Dissolved Anions by Ion Chromatography										
EPA 300.0	**Sulfate as SO4**	1510	mg/L	30.0	7.50	100	W016194	EML	04/15/10 14:33	D2

This data has been reviewed for accuracy and has been authorized for release by the Laboratory Director or designee.

Kirby Gray
Technical Director

One Government Gulch - PO Box 929 Kellogg ID 83837-0929 (208) 784-1258 Fax (208) 783-0891

Freeport McMoran - Copper Queen Branch
36 West Highway 92
Bisbee, AZ 85603

Project Name: Copper Queen Branch Sulfate Mitigation Order
Work Order: **W0D0220**
Reported: 14-May-10 16:46

Client Sample ID: **BF-01**
SVL Sample ID: **W0D0220-03 (Ground Water)**

Sampled: 07-Apr-10 13:12
Received: 13-Apr-10
Sampled By: CS

Method	Analyte	Result	Units	RL	MDL	Dilution	Batch	Analyst	Analyzed	Notes
Dissolved Anions by Ion Chromatography										
EPA 300.0	**Sulfate as SO4**	1450	mg/L	15.0	3.75	50	W016194	EML	04/15/10 14:44	D2

This data has been reviewed for accuracy and has been authorized for release by the Laboratory Director or designee.



Kirby Gray
Technical Director

One Government Gulch - PO Box 929 Kellogg ID 83837-0929 (208) 784-1258 Fax (208) 783-0891

Freeport McMoran - Copper Queen Branch
36 West Highway 92
Bisbee, AZ 85603

Project Name: Copper Queen Branch Sulfate Mitigation Order
Work Order: **W0D0220**
Reported: 14-May-10 16:46

Client Sample ID: **TM-2a**
SVL Sample ID: **W0D0220-04 (Ground Water)**

Sampled: 07-Apr-10 14:50
Received: 13-Apr-10
Sampled By: CS

Method	Analyte	Result	Units	RL	MDL	Dilution	Batch	Analyst	Analyzed	Notes
Dissolved Anions by Ion Chromatography										
EPA 300.0	**Sulfate as SO4**	25.6	mg/L	0.30	0.08		W016194	EML	04/16/10 11:38	

This data has been reviewed for accuracy and has been authorized for release by the Laboratory Director or designee.



Kirby Gray
Technical Director

One Government Gulch - PO Box 929 Kellogg ID 83837-0929 (208) 784-1258 Fax (208) 783-0891

Freeport McMoran - Copper Queen Branch
36 West Highway 92
Bisbee, AZ 85603

Project Name: Copper Queen Branch Sulfate Mitigation Order
Work Order: **W0D0220**
Reported: 14-May-10 16:46

Client Sample ID: **BMO-2008-10GL**
SVL Sample ID: **W0D0220-05 (Ground Water)**

Sampled: 08-Apr-10 12:45
Received: 13-Apr-10
Sampled By: CS

Method	Analyte	Result	Units	RL	MDL	Dilution	Batch	Analyst	Analyzed	Notes
Dissolved Anions by Ion Chromatography										
EPA 300.0	**Sulfate as SO4**	1260	mg/L	15.0	3.75	50	W016194	EML	04/15/10 15:06	D2

This data has been reviewed for accuracy and has been authorized for release by the Laboratory Director or designee.

Kirby Gray
Technical Director

One Government Gulch - PO Box 929 Kellogg ID 83837-0929 (208) 784-1258 Fax (208) 783-0891

Freeport McMoran - Copper Queen Branch
36 West Highway 92
Bisbee, AZ 85603

Project Name: Copper Queen Branch Sulfate Mitigation Order
Work Order: **W0D0220**
Reported: 14-May-10 16:46

Client Sample ID: **BMO-2008-3B**
SVL Sample ID: **W0D0220-06 (Ground Water)**

Sampled: 08-Apr-10 14:00
Received: 13-Apr-10
Sampled By: CS

Method	Analyte	Result	Units	RL	MDL	Dilution	Batch	Analyst	Analyzed	Notes
Dissolved Anions by Ion Chromatography										
EPA 300.0	**Sulfate as SO4**	162	mg/L	7.50	1.88	25	W016194	EML	04/15/10 15:17	D2

This data has been reviewed for accuracy and has been authorized for release by the Laboratory Director or designee.

Kirby Gray
Technical Director

One Government Gulch - PO Box 929 Kellogg ID 83837-0929 (208) 784-1258 Fax (208) 783-0891

Freeport McMoran - Copper Queen Branch
36 West Highway 92
Bisbee, AZ 85603

Project Name: Copper Queen Branch Sulfate Mitigation Order
Work Order: **W0D0220**
Reported: 14-May-10 16:46

Client Sample ID: **GL-3**
SVL Sample ID: **W0D0220-07 (Ground Water)**

Sample Report Page 1 of 1

Sampled: 09-Apr-10 09:35
Received: 13-Apr-10
Sampled By: CS

Method	Analyte	Result	Units	RL	MDL	Dilution	Batch	Analyst	Analyzed	Notes
Dissolved Anions by Ion Chromatography										
EPA 300.0	**Sulfate as SO4**	48.1	mg/L	1.50	0.38	5	W016194	EML	04/16/10 11:07	D2

This data has been reviewed for accuracy and has been authorized for release by the Laboratory Director or designee.



Kirby Gray
Technical Director

One Government Gulch - PO Box 929 Kellogg ID 83837-0929 (208) 784-1258 Fax (208) 783-0891

Freeport McMoran - Copper Queen Branch
36 West Highway 92
Bisbee, AZ 85603

Project Name: Copper Queen Branch Sulfate Mitigation Order
Work Order: **W0D0220**
Reported: 14-May-10 16:46

Client Sample ID: **BMO-2008-11G**
SVL Sample ID: **W0D0220-08 (Ground Water)**

Sampled: 09-Apr-10 11:15
Received: 13-Apr-10
Sampled By: CS

Method	Analyte	Result	Units	RL	MDL	Dilution	Batch	Analyst	Analyzed	Notes
Dissolved Anions by Ion Chromatography										
EPA 300.0	**Sulfate as SO4**	13.0	mg/L	0.30	0.08		W016194	EML	04/16/10 13:10	

This data has been reviewed for accuracy and has been authorized for release by the Laboratory Director or designee.



Kirby Gray
Technical Director

One Government Gulch - PO Box 929 Kellogg ID 83837-0929 (208) 784-1258 Fax (208) 783-0891

Freeport McMoran - Copper Queen Branch
36 West Highway 92
Bisbee, AZ 85603

Project Name: Copper Queen Branch Sulfate Mitigation Order
Work Order: **W0D0220**
Reported: 14-May-10 16:46

Client Sample ID: **TM-19a**
SVL Sample ID: **W0D0220-09 (Ground Water)**

Sampled: 09-Apr-10 13:25
Received: 13-Apr-10
Sampled By: CS

Method	Analyte	Result	Units	RL	MDL	Dilution	Batch	Analyst	Analyzed	Notes
Dissolved Anions by Ion Chromatography										
EPA 300.0	**Sulfate as SO4**	66.5	mg/L	1.50	0.38	5	W016194	EML	04/16/10 13:20	D2

This data has been reviewed for accuracy and has been authorized for release by the Laboratory Director or designee.

Kirby Gray
Technical Director

One Government Gulch - PO Box 929 Kellogg ID 83837-0929 (208) 784-1258 Fax (208) 783-0891

Freeport McMoran - Copper Queen Branch
36 West Highway 92
Bisbee, AZ 85603

Project Name: Copper Queen Branch Sulfate Mitigation Order
Work Order: **W0D0220**
Reported: 14-May-10 16:46

Quality Control - BLANK Data

Method	Analyte	Units	Result	MDL	MRL	Batch ID	Analyzed	Notes
Dissolved Anions by Ion Chromatography								
EPA 300.0	Sulfate as SO4	mg/L	<0.30	0.08	0.30	W016194	15-Apr-10	

Quality Control - LABORATORY CONTROL SAMPLE Data

Method	Analyte	Units	LCS Result	LCS True	% Rec.	Acceptance Limits	Batch ID	Analyzed	Notes
Dissolved Anions by Ion Chromatography									
EPA 300.0	Sulfate as SO4	mg/L	9.97	10.0	99.7	90 - 110	W016194	15-Apr-10	

Quality Control - DUPLICATE Data

Method	Analyte	Units	Duplicate Result	Sample Result	RPD	RPD Limit	Batch ID	Analyzed	Notes
Dissolved Anions by Ion Chromatography									
EPA 300.0	Sulfate as SO4	mg/L	25.6	25.6	0.0	20	W016194	16-Apr-10	

Quality Control - MATRIX SPIKE Data

Method	Analyte	Units	Spike Result	Sample Result (R)	Spike Level (S)	% Rec.	Acceptance Limits	Batch ID	Analyzed	Notes
Dissolved Anions by Ion Chromatography										
EPA 300.0	Sulfate as SO4	mg/L	35.9	25.6	10.0	104	80 - 120	W016194	16-Apr-10	

Notes and Definitions

D2	Sample required dilution due to high concentration of target analyte.
LCS	Laboratory Control Sample (Blank Spike)
RPD	Relative Percent Difference
UDL	A result is less than the detection limit
R > 4S	% recovery not applicable, sample concentration more than four times greater than spike level
<RL	A result is less than the reporting limit
MRL	Method Reporting Limit
MDL	Method Detection Limit
N/A	Not Applicable

One Government Gulch - PO Box 929 Kellogg ID 83837-0929 (208) 784-1258 Fax (208) 783-0891

Freeport McMoran - Copper Queen Branch
36 West Highway 92
Bisbee, AZ 85603

Project Name: Copper Queen Branch Sulfate Mitigation Order
Work Order: **W0D0394**
Reported: 07-Jun-10 12:24

ANALYTICAL REPORT FOR SAMPLES

Sample ID	Laboratory ID	Matrix	Date Sampled	Sampled By	Date Received
BF-4	W0D0394-01	Ground Water	13-Apr-10 12:00	CLS	20-Apr-2010
BF-3	W0D0394-02	Ground Water	13-Apr-10 13:00	CLS	20-Apr-2010
BF-4A	W0D0394-03	Ground Water	13-Apr-10 17:00	CLS	20-Apr-2010
BMO-2008-13M	W0D0394-04	Ground Water	13-Apr-10 18:33	CLS	20-Apr-2010
TM-3	W0D0394-05	Ground Water	14-Apr-10 06:50	CLS	20-Apr-2010
TM-16	W0D0394-06	Ground Water	14-Apr-10 07:55	CLS	20-Apr-2010
TM-6	W0D0394-07	Ground Water	14-Apr-10 08:50	CLS	20-Apr-2010
BMO-2008-13B	W0D0394-08	Ground Water	14-Apr-10 13:35	CLS	20-Apr-2010
BMO-2008-6M	W0D0394-09	Ground Water	15-Apr-10 07:20	CLS	20-Apr-2010
BMO-2008-6B	W0D0394-10	Ground Water	15-Apr-10 08:20	CLS	20-Apr-2010
BMO-2008-1G	W0D0394-11	Ground Water	15-Apr-10 11:00	CLS	20-Apr-2010
BMO-2008-7M	W0D0394-12	Ground Water	15-Apr-10 13:35	CLS	20-Apr-2010
BMO-2008-5B	W0D0394-13	Ground Water	15-Apr-10 14:20	CLS	20-Apr-2010
BMO-2008-8M	W0D0394-14	Ground Water	16-Apr-10 09:10	CLS	20-Apr-2010
BMO-2008-8B	W0D0394-15	Ground Water	16-Apr-10 10:05	CLS	20-Apr-2010
BMO-2008-4B	W0D0394-16	Ground Water	16-Apr-10 11:50	CLS	20-Apr-2010
BMO-2008-5M	W0D0394-17	Ground Water	16-Apr-10 13:40	CLS	20-Apr-2010
BF-10	W0D0394-18	Ground Water	16-Apr-10 14:30	CLS	20-Apr-2010
TM-42	W0D0394-19	Ground Water	19-Apr-10 08:30	CLS	20-Apr-2010

Solid samples are analyzed on an as-received, wet-weight basis, unless otherwise requested.
Sample preparation is defined by the client as per their Data Quality Objectives.
This report supercedes any previous reports for this Work Order. The complete report includes pages for each sample, a full QC report, and a notes section.
The results presented in this report relate only to the samples, and meet all requirements of the NELAC Standards unless otherwise noted.

Case Narrative

05/14/10mab: Report reissued. Client requested the report to state Dissolved SO4

06/07/10mab: Report reissued. Client requested reanalysis for Dissolved Sulfate for sample -06; reanalysis reported.
Conductivity was analyzed for sample -06 per client request.

One Government Gulch - PO Box 929 Kellogg ID 83837-0929 (208) 784-1258 Fax (208) 783-0891

Freeport McMoran - Copper Queen Branch
36 West Highway 92
Bisbee, AZ 85603

Project Name: Copper Queen Branch Sulfate Mitigation Order
Work Order: **W0D0394**
Reported: 07-Jun-10 12:24

Client Sample ID: **BF-4**
SVL Sample ID: **W0D0394-01 (Ground Water)**

Sampled: 13-Apr-10 12:00
Received: 20-Apr-10
Sampled By: CLS

Method	Analyte	Result	Units	RL	MDL	Dilution	Batch	Analyst	Analyzed	Notes
Dissolved Anions by Ion Chromatography										
EPA 300.0	Sulfate as SO4	< 0.30	mg/L	0.30	0.08		W017215	EML	04/22/10 17:48	

This data has been reviewed for accuracy and has been authorized for release by the Laboratory Director or designee.

John Kern
Laboratory Director

One Government Gulch - PO Box 929 Kellogg ID 83837-0929 (208) 784-1258 Fax (208) 783-0891

Freeport McMoran - Copper Queen Branch
36 West Highway 92
Bisbee, AZ 85603

Project Name: Copper Queen Branch Sulfate Mitigation Order
Work Order: **W0D0394**
Reported: 07-Jun-10 12:24

Client Sample ID: **BF-3**
SVL Sample ID: **W0D0394-02 (Ground Water)**

Sampled: 13-Apr-10 13:00
Received: 20-Apr-10
Sampled By: CLS

Method	Analyte	Result	Units	RL	MDL	Dilution	Batch	Analyst	Analyzed	Notes
Dissolved Anions by Ion Chromatography										
EPA 300.0	Sulfate as SO4	< 0.30	mg/L	0.30	0.08		W017215	EML	04/22/10 18:16	

This data has been reviewed for accuracy and has been authorized for release by the Laboratory Director or designee.

John Kern
Laboratory Director

One Government Gulch - PO Box 929 Kellogg ID 83837-0929 (208) 784-1258 Fax (208) 783-0891

Freeport McMoran - Copper Queen Branch
36 West Highway 92
Bisbee, AZ 85603

Project Name: Copper Queen Branch Sulfate Mitigation Order
Work Order: **W0D0394**
Reported: 07-Jun-10 12:24

Client Sample ID: **BF-4A**
SVL Sample ID: **W0D0394-03 (Ground Water)**

Sampled: 13-Apr-10 17:00
Received: 20-Apr-10
Sampled By: CLS

Method	Analyte	Result	Units	RL	MDL	Dilution	Batch	Analyst	Analyzed	Notes
Dissolved Anions by Ion Chromatography										
EPA 300.0	Sulfate as SO4	< 0.30	mg/L	0.30	0.08		W017215	EML	04/22/10 18:25	

This data has been reviewed for accuracy and has been authorized for release by the Laboratory Director or designee.

John Kern
Laboratory Director

One Government Gulch - PO Box 929 Kellogg ID 83837-0929 (208) 784-1258 Fax (208) 783-0891

Freeport McMoran - Copper Queen Branch
36 West Highway 92
Bisbee, AZ 85603

Project Name: Copper Queen Branch Sulfate Mitigation Order
Work Order: **W0D0394**
Reported: 07-Jun-10 12:24

Client Sample ID: **BMO-2008-13M**
SVL Sample ID: **W0D0394-04 (Ground Water)**

Sampled: 13-Apr-10 18:33
Received: 20-Apr-10
Sampled By: CLS

Method	Analyte	Result	Units	RL	MDL	Dilution	Batch	Analyst	Analyzed	Notes
Dissolved Anions by Ion Chromatography										
EPA 300.0	**Sulfate as SO4**	398	mg/L	3.00	0.75	10	W017215	EML	04/22/10 18:35	D2

This data has been reviewed for accuracy and has been authorized for release by the Laboratory Director or designee.

John Kern
Laboratory Director

One Government Gulch - PO Box 929 Kellogg ID 83837-0929 (208) 784-1258 Fax (208) 783-0891

Freeport McMoran - Copper Queen Branch
36 West Highway 92
Bisbee, AZ 85603

Project Name: Copper Queen Branch Sulfate Mitigation Order
Work Order: **W0D0394**
Reported: 07-Jun-10 12:24

Client Sample ID: **TM-3**
SVL Sample ID: **W0D0394-05 (Ground Water)**

Sampled: 14-Apr-10 06:50
Received: 20-Apr-10
Sampled By: CLS

Method	Analyte	Result	Units	RL	MDL	Dilution	Batch	Analyst	Analyzed	Notes
Dissolved Anions by Ion Chromatography										
EPA 300.0	**Sulfate as SO4**	103	mg/L	1.50	0.38	5	W017215	EML	04/22/10 18:44	D2

This data has been reviewed for accuracy and has been authorized for release by the Laboratory Director or designee.

John Kern
Laboratory Director

One Government Gulch - PO Box 929 Kellogg ID 83837-0929 (208) 784-1258 Fax (208) 783-0891

Freeport McMoran - Copper Queen Branch
36 West Highway 92
Bisbee, AZ 85603

Project Name: Copper Queen Branch Sulfate Mitigation Order
Work Order: **W0D0394**
Reported: 07-Jun-10 12:24

Client Sample ID: **TM-16**
SVL Sample ID: **W0D0394-06 (Ground Water)**

Sampled: 14-Apr-10 07:55
Received: 20-Apr-10
Sampled By: CLS

Method	Analyte	Result	Units	RL	MDL	Dilution	Batch	Analyst	Analyzed	Notes
Classical Chemistry Parameters										
EPA 120.1	**Specific conductance**	1310	µmhos/cm	1.00			W023172	AGF	06/03/10 15:55	H3
Dissolved Anions by Ion Chromatography										
EPA 300.0	**Sulfate as SO4**	484	mg/L	7.50	1.88	25	W017215	EML	06/03/10 13:35	D2

This data has been reviewed for accuracy and has been authorized for release by the Laboratory Director or designee.

John Kern
Laboratory Director

One Government Gulch - PO Box 929 Kellogg ID 83837-0929 (208) 784-1258 Fax (208) 783-0891

Freeport McMoran - Copper Queen Branch
36 West Highway 92
Bisbee, AZ 85603

Project Name: Copper Queen Branch Sulfate Mitigation Order
Work Order: **W0D0394**
Reported: 07-Jun-10 12:24

Client Sample ID: **TM-6**
SVL Sample ID: **W0D0394-07 (Ground Water)**

Sampled: 14-Apr-10 08:50
Received: 20-Apr-10
Sampled By: CLS

Method	Analyte	Result	Units	RL	MDL	Dilution	Batch	Analyst	Analyzed	Notes
Dissolved Anions by Ion Chromatography										
EPA 300.0	**Sulfate as SO4**	29.0	mg/L	1.50	0.38	5	W017215	EML	04/22/10 19:03	D2

This data has been reviewed for accuracy and has been authorized for release by the Laboratory Director or designee.

John Kern
Laboratory Director

One Government Gulch - PO Box 929 Kellogg ID 83837-0929 (208) 784-1258 Fax (208) 783-0891

Freeport McMoran - Copper Queen Branch
36 West Highway 92
Bisbee, AZ 85603

Project Name: Copper Queen Branch Sulfate Mitigation Order
Work Order: **W0D0394**
Reported: 07-Jun-10 12:24

Client Sample ID: **BMO-2008-13B**
SVL Sample ID: **W0D0394-08 (Ground Water)**

Sample Report Page 1 of 1

Sampled: 14-Apr-10 13:35
Received: 20-Apr-10
Sampled By: CLS

Method	Analyte	Result	Units	RL	MDL	Dilution	Batch	Analyst	Analyzed	Notes
Dissolved Anions by Ion Chromatography										
EPA 300.0	**Sulfate as SO4**	974	mg/L	15.0	3.75	50	W017215	EML	04/23/10 16:21	D2

This data has been reviewed for accuracy and has been authorized for release by the Laboratory Director or designee.

John Kern
Laboratory Director

One Government Gulch - PO Box 929 Kellogg ID 83837-0929 (208) 784-1258 Fax (208) 783-0891

Freeport McMoran - Copper Queen Branch
36 West Highway 92
Bisbee, AZ 85603

Project Name: Copper Queen Branch Sulfate Mitigation Order
Work Order: **W0D0394**
Reported: 07-Jun-10 12:24

Client Sample ID: **BMO-2008-6M**
SVL Sample ID: **W0D0394-09 (Ground Water)**

Sample Report Page 1 of 1

Sampled: 15-Apr-10 07:20
Received: 20-Apr-10
Sampled By: CLS

Method	Analyte	Result	Units	RL	MDL	Dilution	Batch	Analyst	Analyzed	Notes
Dissolved Anions by Ion Chromatography										
EPA 300.0	**Sulfate as SO4**	208	mg/L	3.00	0.75	10	W017215	EML	04/23/10 16:32	D2

This data has been reviewed for accuracy and has been authorized for release by the Laboratory Director or designee.

John Kern
Laboratory Director

One Government Gulch - PO Box 929 Kellogg ID 83837-0929 (208) 784-1258 Fax (208) 783-0891

Freeport McMoran - Copper Queen Branch
36 West Highway 92
Bisbee, AZ 85603

Project Name: Copper Queen Branch Sulfate Mitigation Order
Work Order: **W0D0394**
Reported: 07-Jun-10 12:24

Client Sample ID: **BMO-2008-6B**
SVL Sample ID: **W0D0394-10 (Ground Water)**

Sample Report Page 1 of 1

Sampled: 15-Apr-10 08:20
Received: 20-Apr-10
Sampled By: CLS

Method	Analyte	Result	Units	RL	MDL	Dilution	Batch	Analyst	Analyzed	Notes
Dissolved Anions by Ion Chromatography										
EPA 300.0	**Sulfate as SO4**	37.0	mg/L	0.30	0.08		W017215	EML	04/23/10 16:44	

This data has been reviewed for accuracy and has been authorized for release by the Laboratory Director or designee.

John Kern
Laboratory Director

One Government Gulch - PO Box 929 Kellogg ID 83837-0929 (208) 784-1258 Fax (208) 783-0891

Freeport McMoran - Copper Queen Branch
36 West Highway 92
Bisbee, AZ 85603

Project Name: Copper Queen Branch Sulfate Mitigation Order
Work Order: **W0D0394**
Reported: 07-Jun-10 12:24

Client Sample ID: **BMO-2008-1G**
SVL Sample ID: **W0D0394-11 (Ground Water)**

Sample Report Page 1 of 1

Sampled: 15-Apr-10 11:00
Received: 20-Apr-10
Sampled By: CLS

Method	Analyte	Result	Units	RL	MDL	Dilution	Batch	Analyst	Analyzed	Notes
Dissolved Anions by Ion Chromatography										
EPA 300.0	**Sulfate as SO4**	95.2	mg/L	1.50	0.38	5	W017215	EML	04/23/10 16:55	D2

This data has been reviewed for accuracy and has been authorized for release by the Laboratory Director or designee.

John Kern
Laboratory Director

One Government Gulch - PO Box 929 Kellogg ID 83837-0929 (208) 784-1258 Fax (208) 783-0891

Freeport McMoran - Copper Queen Branch
36 West Highway 92
Bisbee, AZ 85603

Project Name: Copper Queen Branch Sulfate Mitigation Order
Work Order: **W0D0394**
Reported: 07-Jun-10 12:24

Client Sample ID: **BMO-2008-7M**
SVL Sample ID: **W0D0394-12 (Ground Water)**

Sampled: 15-Apr-10 13:35
Received: 20-Apr-10
Sampled By: CLS

Method	Analyte	Result	Units	RL	MDL	Dilution	Batch	Analyst	Analyzed	Notes
Dissolved Anions by Ion Chromatography										
EPA 300.0	**Sulfate as SO4**	26.0	mg/L	0.30	0.08		W017215	EML	04/23/10 17:07	

This data has been reviewed for accuracy and has been authorized for release by the Laboratory Director or designee.

John Kern
Laboratory Director

One Government Gulch - PO Box 929 Kellogg ID 83837-0929 (208) 784-1258 Fax (208) 783-0891

Freeport McMoran - Copper Queen Branch
36 West Highway 92
Bisbee, AZ 85603

Project Name: Copper Queen Branch Sulfate Mitigation Order
Work Order: **W0D0394**
Reported: 07-Jun-10 12:24

Client Sample ID: **BMO-2008-5B**
SVL Sample ID: **W0D0394-13 (Ground Water)**

Sample Report Page 1 of 1

Sampled: 15-Apr-10 14:20
Received: 20-Apr-10
Sampled By: CLS

Method	Analyte	Result	Units	RL	MDL	Dilution	Batch	Analyst	Analyzed	Notes
Dissolved Anions by Ion Chromatography										
EPA 300.0	**Sulfate as SO4**	194	mg/L	1.50	0.38	5	W017215	EML	04/23/10 17:19	D2

This data has been reviewed for accuracy and has been authorized for release by the Laboratory Director or designee.

John Kern
Laboratory Director

One Government Gulch - PO Box 929 Kellogg ID 83837-0929 (208) 784-1258 Fax (208) 783-0891

Freeport McMoran - Copper Queen Branch
36 West Highway 92
Bisbee, AZ 85603

Project Name: Copper Queen Branch Sulfate Mitigation Order
Work Order: **W0D0394**
Reported: 07-Jun-10 12:24

Client Sample ID: **BMO-2008-8M**
SVL Sample ID: **W0D0394-14 (Ground Water)**

Sample Report Page 1 of 1

Sampled: 16-Apr-10 09:10
Received: 20-Apr-10
Sampled By: CLS

Method	Analyte	Result	Units	RL	MDL	Dilution	Batch	Analyst	Analyzed	Notes
Dissolved Anions by Ion Chromatography										
EPA 300.0	**Sulfate as SO4**	97.0	mg/L	1.50	0.38	5	W017215	EML	04/23/10 17:30	D2

This data has been reviewed for accuracy and has been authorized for release by the Laboratory Director or designee.

John Kern
Laboratory Director

One Government Gulch - PO Box 929 Kellogg ID 83837-0929 (208) 784-1258 Fax (208) 783-0891

Freeport McMoran - Copper Queen Branch
36 West Highway 92
Bisbee, AZ 85603

Project Name: Copper Queen Branch Sulfate Mitigation Order
Work Order: **W0D0394**
Reported: 07-Jun-10 12:24

Client Sample ID: **BMO-2008-8B**
SVL Sample ID: **W0D0394-15 (Ground Water)**

Sampled: 16-Apr-10 10:05
Received: 20-Apr-10
Sampled By: CLS

Method	Analyte	Result	Units	RL	MDL	Dilution	Batch	Analyst	Analyzed	Notes
Dissolved Anions by Ion Chromatography										
EPA 300.0	**Sulfate as SO4**	1470	mg/L	15.0	3.75	50	W017215	EML	04/23/10 17:42	D2

This data has been reviewed for accuracy and has been authorized for release by the Laboratory Director or designee.

John Kern
Laboratory Director

One Government Gulch - PO Box 929 Kellogg ID 83837-0929 (208) 784-1258 Fax (208) 783-0891

Freeport McMoran - Copper Queen Branch
36 West Highway 92
Bisbee, AZ 85603

Project Name: Copper Queen Branch Sulfate Mitigation Order
Work Order: **W0D0394**
Reported: 07-Jun-10 12:24

Client Sample ID: **BMO-2008-4B**
SVL Sample ID: **W0D0394-16 (Ground Water)**

Sample Report Page 1 of 1

Sampled: 16-Apr-10 11:50
Received: 20-Apr-10
Sampled By: CLS

Method	Analyte	Result	Units	RL	MDL	Dilution	Batch	Analyst	Analyzed	Notes
Dissolved Anions by Ion Chromatography										
EPA 300.0	**Sulfate as SO4**	9.73	mg/L	0.30	0.08		W017215	EML	04/23/10 17:54	

This data has been reviewed for accuracy and has been authorized for release by the Laboratory Director or designee.

John Kern
Laboratory Director

One Government Gulch - PO Box 929 Kellogg ID 83837-0929 (208) 784-1258 Fax (208) 783-0891

Freeport McMoran - Copper Queen Branch
36 West Highway 92
Bisbee, AZ 85603

Project Name: Copper Queen Branch Sulfate Mitigation Order
Work Order: **W0D0394**
Reported: 07-Jun-10 12:24

Client Sample ID: **BMO-2008-5M**
SVL Sample ID: **W0D0394-17 (Ground Water)**

Sampled: 16-Apr-10 13:40
Received: 20-Apr-10
Sampled By: CLS

Method	Analyte	Result	Units	RL	MDL	Dilution	Batch	Analyst	Analyzed	Notes
Dissolved Anions by Ion Chromatography										
EPA 300.0	**Sulfate as SO4**	125	mg/L	1.50	0.38	5	W017215	EML	04/24/10 19:31	D2

This data has been reviewed for accuracy and has been authorized for release by the Laboratory Director or designee.

John Kern
Laboratory Director

One Government Gulch - PO Box 929 Kellogg ID 83837-0929 (208) 784-1258 Fax (208) 783-0891

Freeport McMoran - Copper Queen Branch
36 West Highway 92
Bisbee, AZ 85603

Project Name: Copper Queen Branch Sulfate Mitigation Order
Work Order: **W0D0394**
Reported: 07-Jun-10 12:24

Client Sample ID: **BF-10**
SVL Sample ID: **W0D0394-18 (Ground Water)**

Sample Report Page 1 of 1

Sampled: 16-Apr-10 14:30
Received: 20-Apr-10
Sampled By: CLS

Method	Analyte	Result	Units	RL	MDL	Dilution	Batch	Analyst	Analyzed	Notes
Dissolved Anions by Ion Chromatography										
EPA 300.0	**Sulfate as SO4**	124	mg/L	1.50	0.38	5	W017215	EML	04/24/10 19:43	D2

This data has been reviewed for accuracy and has been authorized for release by the Laboratory Director or designee.

John Kern
Laboratory Director

One Government Gulch - PO Box 929 Kellogg ID 83837-0929 (208) 784-1258 Fax (208) 783-0891

Freeport McMoran - Copper Queen Branch
36 West Highway 92
Bisbee, AZ 85603

Project Name: Copper Queen Branch Sulfate Mitigation Order
Work Order: **W0D0394**
Reported: 07-Jun-10 12:24

Client Sample ID: **TM-42**
SVL Sample ID: **W0D0394-19 (Ground Water)**

Sampled: 19-Apr-10 08:30
Received: 20-Apr-10
Sampled By: CLS

Method	Analyte	Result	Units	RL	MDL	Dilution	Batch	Analyst	Analyzed	Notes
Dissolved Anions by Ion Chromatography										
EPA 300.0	**Sulfate as SO4**	444	mg/L	3.00	0.75	10	W017215	EML	04/23/10 19:03	D2

This data has been reviewed for accuracy and has been authorized for release by the Laboratory Director or designee.

John Kern
Laboratory Director

One Government Gulch - PO Box 929 Kellogg ID 83837-0929 (208) 784-1258 Fax (208) 783-0891

Freeport McMoran - Copper Queen Branch
36 West Highway 92
Bisbee, AZ 85603

Project Name: Copper Queen Branch Sulfate Mitigation Order
Work Order: **W0D0394**
Reported: 07-Jun-10 12:24

Quality Control - BLANK Data

Method	Analyte	Units	Result	MDL	MRL	Batch ID	Analyzed	Notes
Classical Chemistry Parameters								
EPA 120.1	Specific conductance	µmhos/cm	<1.00		1.00	W023172	03-Jun-10	
Dissolved Anions by Ion Chromatography								
EPA 300.0	Sulfate as SO4	mg/L	<0.30	0.08	0.30	W017215	22-Apr-10	

Quality Control - LABORATORY CONTROL SAMPLE Data

Method	Analyte	Units	LCS Result	LCS True	% Rec.	Acceptance Limits	Batch ID	Analyzed	Notes
Classical Chemistry Parameters									
EPA 120.1	Specific conductance	µmhos/cm	389	413	94.2	85 - 115	W023172	03-Jun-10	
Dissolved Anions by Ion Chromatography									
EPA 300.0	Sulfate as SO4	mg/L	9.46	10.0	94.6	90 - 110	W017215	22-Apr-10	

Quality Control - DUPLICATE Data

Method	Analyte	Units	Duplicate Result	Sample Result	RPD	RPD Limit	Batch ID	Analyzed	Notes
Classical Chemistry Parameters									
EPA 120.1	Specific conductance	µmhos/cm	2500	2520	0.7	20	W023172	03-Jun-10	
EPA 120.1	Specific conductance	µmhos/cm	632	635	0.5	20	W023172	03-Jun-10	
Dissolved Anions by Ion Chromatography									
EPA 300.0	Sulfate as SO4	mg/L	<0.30	<0.30	UDL	20	W017215	22-Apr-10	

Quality Control - MATRIX SPIKE Data

Method	Analyte	Units	Spike Result	Sample Result (R)	Spike Level (S)	% Rec.	Acceptance Limits	Batch ID	Analyzed	Notes
Dissolved Anions by Ion Chromatography										
EPA 300.0	Sulfate as SO4	mg/L	12.9	<0.30	10.0	129	80 - 120	W017215	22-Apr-10	M1
EPA 300.0	Sulfate as SO4	mg/L	19.3	9.73	10.0	95.6	80 - 120	W017215	23-Apr-10	

One Government Gulch - PO Box 929 Kellogg ID 83837-0929 (208) 784-1258 Fax (208) 783-0891

Freeport McMoran - Copper Queen Branch
36 West Highway 92
Bisbee, AZ 85603

Project Name: Copper Queen Branch Sulfate Mitigation Order
Work Order: **W0D0394**
Reported: 07-Jun-10 12:24

Notes and Definitions

D2	Sample required dilution due to high concentration of target analyte.
H3	Sample was received and analyzed past holding time.
M1	Matrix spike recovery was high, but the LCS recovery was acceptable.
LCS	Laboratory Control Sample (Blank Spike)
RPD	Relative Percent Difference
UDL	A result is less than the detection limit
R > 4S	% recovery not applicable, sample concentration more than four times greater than spike level
<RL	A result is less than the reporting limit
MRL	Method Reporting Limit
MDL	Method Detection Limit
N/A	Not Applicable

One Government Gulch - PO Box 929 Kellogg ID 83837-0929 (208) 784-1258 Fax (208) 783-0891

Freeport McMoran - Copper Queen Branch
36 West Highway 92
Bisbee, AZ 85603

Project Name: Copper Queen Branch Sulfate Mitigation Order
Work Order: **W0D0455**
Reported: 14-May-10 16:26

ANALYTICAL REPORT FOR SAMPLES

Sample ID	Laboratory ID	Matrix	Date Sampled	Sampled By	Date Received
BIMA	W0D0455-01	Ground Water	19-Apr-10 11:20	BD	22-Apr-2010
NOTEMAN	W0D0455-02	Ground Water	19-Apr-10 12:20	BD	22-Apr-2010
DODSON	W0D0455-03	Ground Water	19-Apr-10 14:45	BD	22-Apr-2010
DUP041910	W0D0455-04	Ground Water	19-Apr-10 15:00	BD	22-Apr-2010
OSBORN	W0D0455-05	Ground Water	19-Apr-10 17:00	BD	22-Apr-2010
COB MW-1	W0D0455-06	Ground Water	20-Apr-10 11:15	BD	22-Apr-2010
BANKS 986	W0D0455-07	Ground Water	20-Apr-10 14:25	BD	22-Apr-2010
KEEFER	W0D0455-08	Ground Water	20-Apr-10 16:15	BD	22-Apr-2010
PANAGAKOS	W0D0455-09	Ground Water	20-Apr-10 17:20	BD	22-Apr-2010
NESS	W0D0455-10	Ground Water	20-Apr-10 10:15	BD	22-Apr-2010
SWAN	W0D0455-11	Ground Water	21-Apr-10 11:20	BD	22-Apr-2010
ANDERSON	W0D0455-12	Ground Water	21-Apr-10 13:17	BD	22-Apr-2010
RAY	W0D0455-13	Ground Water	20-Apr-10 14:44	TT	22-Apr-2010
FULTZ	W0D0455-14	Ground Water	20-Apr-10 17:21	TT	22-Apr-2010
EAST	W0D0455-15	Ground Water	21-Apr-10 08:53	TT	22-Apr-2010
SCHWARTZ	W0D0455-16	Ground Water	21-Apr-10 11:44	TT	22-Apr-2010
NWC-04	W0D0455-17	Ground Water	21-Apr-10 12:20	TT	22-Apr-2010
NWC-03	W0D0455-18	Ground Water	21-Apr-10 12:58	TT	22-Apr-2010
NWC-06	W0D0455-19	Ground Water	21-Apr-10 13:25	TT	22-Apr-2010
NWC-02	W0D0455-20	Ground Water	21-Apr-10 13:45	TT	22-Apr-2010
DUP042110	W0D0455-21	Ground Water	21-Apr-10 00:00	TT	22-Apr-2010
EQB042110	W0D0455-22	Ground Water	21-Apr-10 00:00	TT	22-Apr-2010
FB042110	W0D0455-23	Ground Water	21-Apr-10 00:00	TT	22-Apr-2010

Solid samples are analyzed on an as-received, wet-weight basis, unless otherwise requested.
Sample preparation is defined by the client as per their Data Quality Objectives.
This report supercedes any previous reports for this Work Order. The complete report includes pages for each sample, a full QC report, and a notes section.
The results presented in this report relate only to the samples, and meet all requirements of the NELAC Standards unless otherwise noted.

Case Narrative

05/13/10mab: Report reissued. Client reqested the report to state Dissolved SO4.

One Government Gulch - PO Box 929 Kellogg ID 83837-0929 (208) 784-1258 Fax (208) 783-0891

Freeport McMoran - Copper Queen Branch
36 West Highway 92
Bisbee, AZ 85603

Project Name: Copper Queen Branch Sulfate Mitigation Order
Work Order: **W0D0455**
Reported: 14-May-10 16:26

Client Sample ID: **BIMA**
SVL Sample ID: **W0D0455-01 (Ground Water)**

Sampled: 19-Apr-10 11:20
Received: 22-Apr-10
Sampled By: BD

Method	Analyte	Result	Units	RL	MDL	Dilution	Batch	Analyst	Analyzed	Notes
Dissolved Anions by Ion Chromatography										
EPA 300.0	**Sulfate as SO4**	256	mg/L	3.00	0.75	10	W018045	FEH	04/26/10 22:51	D2

This data has been reviewed for accuracy and has been authorized for release by the Laboratory Director or designee.

Kirby Gray
Technical Director

One Government Gulch - PO Box 929 Kellogg ID 83837-0929 (208) 784-1258 Fax (208) 783-0891

Freeport McMoran - Copper Queen Branch
36 West Highway 92
Bisbee, AZ 85603

Project Name: Copper Queen Branch Sulfate Mitigation Order
Work Order: **W0D0455**
Reported: 14-May-10 16:26

Client Sample ID: **NOTEMAN**
SVL Sample ID: **W0D0455-02 (Ground Water)**

Sampled: 19-Apr-10 12:20
Received: 22-Apr-10
Sampled By: BD

Method	Analyte	Result	Units	RL	MDL	Dilution	Batch	Analyst	Analyzed	Notes
Dissolved Anions by Ion Chromatography										
EPA 300.0	**Sulfate as SO4**	307	mg/L	3.00	0.75	10	W018045	FEH	04/26/10 23:02	D2

This data has been reviewed for accuracy and has been authorized for release by the Laboratory Director or designee.

Kirby Gray
Technical Director

One Government Gulch - PO Box 929 Kellogg ID 83837-0929 (208) 784-1258 Fax (208) 783-0891

Freeport McMoran - Copper Queen Branch
36 West Highway 92
Bisbee, AZ 85603

Project Name: Copper Queen Branch Sulfate Mitigation Order
Work Order: **W0D0455**
Reported: 14-May-10 16:26

Client Sample ID: **DODSON**
SVL Sample ID: **W0D0455-03 (Ground Water)**

Sample Report Page 1 of 1

Sampled: 19-Apr-10 14:45
Received: 22-Apr-10
Sampled By: BD

Method	Analyte	Result	Units	RL	MDL	Dilution	Batch	Analyst	Analyzed	Notes
Dissolved Anions by Ion Chromatography										
EPA 300.0	**Sulfate as SO4**	48.8	mg/L	1.50	0.38	5	W018045	FEH	04/26/10 23:37	D2

This data has been reviewed for accuracy and has been authorized for release by the Laboratory Director or designee.

Kirby Gray
Technical Director

One Government Gulch - PO Box 929 Kellogg ID 83837-0929 (208) 784-1258 Fax (208) 783-0891

Freeport McMoran - Copper Queen Branch
36 West Highway 92
Bisbee, AZ 85603

Project Name: Copper Queen Branch Sulfate Mitigation Order
Work Order: **W0D0455**
Reported: 14-May-10 16:26

Client Sample ID: **DUP041910**
SVL Sample ID: **W0D0455-04 (Ground Water)**

Sampled: 19-Apr-10 15:00
Received: 22-Apr-10
Sampled By: BD

Method	Analyte	Result	Units	RL	MDL	Dilution	Batch	Analyst	Analyzed	Notes
Dissolved Anions by Ion Chromatography										
EPA 300.0	**Sulfate as SO4**	48.6	mg/L	1.50	0.38	5	W018045	FEH	04/27/10 00:11	D1

This data has been reviewed for accuracy and has been authorized for release by the Laboratory Director or designee.



Kirby Gray
Technical Director

One Government Gulch - PO Box 929 Kellogg ID 83837-0929 (208) 784-1258 Fax (208) 783-0891

Freeport McMoran - Copper Queen Branch
36 West Highway 92
Bisbee, AZ 85603

Project Name: Copper Queen Branch Sulfate Mitigation Order
Work Order: **W0D0455**
Reported: 14-May-10 16:26

Client Sample ID: **OSBORN**
SVL Sample ID: **W0D0455-05 (Ground Water)**

Sample Report Page 1 of 1

Sampled: 19-Apr-10 17:00
Received: 22-Apr-10
Sampled By: BD

Method	Analyte	Result	Units	RL	MDL	Dilution	Batch	Analyst	Analyzed	Notes
Dissolved Anions by Ion Chromatography										
EPA 300.0	**Sulfate as SO4**	19.3	mg/L	1.50	0.38	5	W018045	FEH	04/27/10 00:23	D1

This data has been reviewed for accuracy and has been authorized for release by the Laboratory Director or designee.

Kirby Gray

Kirby Gray
Technical Director

One Government Gulch - PO Box 929 Kellogg ID 83837-0929 (208) 784-1258 Fax (208) 783-0891

Freeport McMoran - Copper Queen Branch
36 West Highway 92
Bisbee, AZ 85603

Project Name: Copper Queen Branch Sulfate Mitigation Order
Work Order: **W0D0455**
Reported: 14-May-10 16:26

Client Sample ID: **COB MW-1**
SVL Sample ID: **W0D0455-06 (Ground Water)**

Sampled: 20-Apr-10 11:15
Received: 22-Apr-10
Sampled By: BD

Method	Analyte	Result	Units	RL	MDL	Dilution	Batch	Analyst	Analyzed	Notes
Dissolved Anions by Ion Chromatography										
EPA 300.0	**Sulfate as SO4**	783	mg/L	7.50	1.88	25	W018045	FEH	04/27/10 10:31	D2

This data has been reviewed for accuracy and has been authorized for release by the Laboratory Director or designee.

Kirby Gray
Technical Director

One Government Gulch - PO Box 929 Kellogg ID 83837-0929 (208) 784-1258 Fax (208) 783-0891

Freeport McMoran - Copper Queen Branch
36 West Highway 92
Bisbee, AZ 85603

Project Name: Copper Queen Branch Sulfate Mitigation Order
Work Order: **W0D0455**
Reported: 14-May-10 16:26

Client Sample ID: **BANKS 986**
SVL Sample ID: **W0D0455-07 (Ground Water)**

Sample Report Page 1 of 1

Sampled: 20-Apr-10 14:25
Received: 22-Apr-10
Sampled By: BD

Method	Analyte	Result	Units	RL	MDL	Dilution	Batch	Analyst	Analyzed	Notes
Dissolved Anions by Ion Chromatography										
EPA 300.0	**Sulfate as SO4**	53.9	mg/L	3.00	0.75	10	W018045	FEH	04/27/10 00:46	D2

This data has been reviewed for accuracy and has been authorized for release by the Laboratory Director or designee.

Kirby Gray
Technical Director

One Government Gulch - PO Box 929 Kellogg ID 83837-0929 (208) 784-1258 Fax (208) 783-0891

Freeport McMoran - Copper Queen Branch
36 West Highway 92
Bisbee, AZ 85603

Project Name: Copper Queen Branch Sulfate Mitigation Order
Work Order: **W0D0455**
Reported: 14-May-10 16:26

Client Sample ID: **KEEFER**
SVL Sample ID: **W0D0455-08 (Ground Water)**

Sample Report Page 1 of 1

Sampled: 20-Apr-10 16:15
Received: 22-Apr-10
Sampled By: BD

Method	Analyte	Result	Units	RL	MDL	Dilution	Batch	Analyst	Analyzed	Notes
Dissolved Anions by Ion Chromatography										
EPA 300.0	**Sulfate as SO4**	8.77	mg/L	1.50	0.38	5	W018045	FEH	04/27/10 00:57	D1

This data has been reviewed for accuracy and has been authorized for release by the Laboratory Director or designee.

Kirby Gray
Technical Director

One Government Gulch - PO Box 929 Kellogg ID 83837-0929 (208) 784-1258 Fax (208) 783-0891

Freeport McMoran - Copper Queen Branch
36 West Highway 92
Bisbee, AZ 85603

Project Name: Copper Queen Branch Sulfate Mitigation Order
Work Order: **W0D0455**
Reported: 14-May-10 16:26

Client Sample ID: **PANAGAKOS**
SVL Sample ID: **W0D0455-09 (Ground Water)**

Sampled: 20-Apr-10 17:20
Received: 22-Apr-10
Sampled By: BD

Method	Analyte	Result	Units	RL	MDL	Dilution	Batch	Analyst	Analyzed	Notes
Dissolved Anions by Ion Chromatography										
EPA 300.0	**Sulfate as SO4**	608	mg/L	7.50	1.88	25	W018045	FEH	04/27/10 13:12	D2

This data has been reviewed for accuracy and has been authorized for release by the Laboratory Director or designee.



Kirby Gray
Technical Director

One Government Gulch - PO Box 929 Kellogg ID 83837-0929 (208) 784-1258 Fax (208) 783-0891

Freeport McMoran - Copper Queen Branch
36 West Highway 92
Bisbee, AZ 85603

Project Name: Copper Queen Branch Sulfate Mitigation Order
Work Order: **W0D0455**
Reported: 14-May-10 16:26

Client Sample ID: **NESS**
SVL Sample ID: **W0D0455-10 (Ground Water)**

Sample Report Page 1 of 1

Sampled: 20-Apr-10 10:15
Received: 22-Apr-10
Sampled By: BD

Method	Analyte	Result	Units	RL	MDL	Dilution	Batch	Analyst	Analyzed	Notes
Dissolved Anions by Ion Chromatography										
EPA 300.0	**Sulfate as SO4**	42.1	mg/L	1.50	0.38	5	W018045	FEH	04/27/10 01:21	D1

This data has been reviewed for accuracy and has been authorized for release by the Laboratory Director or designee.

Kirby Gray

Kirby Gray
Technical Director

One Government Gulch - PO Box 929 Kellogg ID 83837-0929 (208) 784-1258 Fax (208) 783-0891

Freeport McMoran - Copper Queen Branch
36 West Highway 92
Bisbee, AZ 85603

Project Name: Copper Queen Branch Sulfate Mitigation Order
Work Order: **W0D0455**
Reported: 14-May-10 16:26

Client Sample ID: **SWAN**
SVL Sample ID: **W0D0455-11 (Ground Water)**

Sampled: 21-Apr-10 11:20
Received: 22-Apr-10
Sampled By: BD

Method	Analyte	Result	Units	RL	MDL	Dilution	Batch	Analyst	Analyzed	Notes
Dissolved Anions by Ion Chromatography										
EPA 300.0	**Sulfate as SO4**	20.9	mg/L	1.50	0.38	5	W018045	FEH	04/27/10 10:42	D1

This data has been reviewed for accuracy and has been authorized for release by the Laboratory Director or designee.

Kirby Gray

Kirby Gray
Technical Director

One Government Gulch - PO Box 929 Kellogg ID 83837-0929 (208) 784-1258 Fax (208) 783-0891

Freeport McMoran - Copper Queen Branch
36 West Highway 92
Bisbee, AZ 85603

Project Name: Copper Queen Branch Sulfate Mitigation Order
Work Order: **W0D0455**
Reported: 14-May-10 16:26

Client Sample ID: **ANDERSON**
SVL Sample ID: **W0D0455-12 (Ground Water)**

Sampled: 21-Apr-10 13:17
Received: 22-Apr-10
Sampled By: BD

Method	Analyte	Result	Units	RL	MDL	Dilution	Batch	Analyst	Analyzed	Notes
Dissolved Anions by Ion Chromatography										
EPA 300.0	**Sulfate as SO4**	627	mg/L	7.50	1.88	25	W018045	FEH	04/27/10 10:54	D2

This data has been reviewed for accuracy and has been authorized for release by the Laboratory Director or designee.

Kirby Gray
Technical Director

One Government Gulch - PO Box 929 Kellogg ID 83837-0929 (208) 784-1258 Fax (208) 783-0891

Freeport McMoran - Copper Queen Branch
36 West Highway 92
Bisbee, AZ 85603

Project Name: Copper Queen Branch Sulfate Mitigation Order
Work Order: **W0D0455**
Reported: 14-May-10 16:26

Client Sample ID: **RAY**
SVL Sample ID: **W0D0455-13 (Ground Water)**

Sample Report Page 1 of 1

Sampled: 20-Apr-10 14:44
Received: 22-Apr-10
Sampled By: TT

Method	Analyte	Result	Units	RL	MDL	Dilution	Batch	Analyst	Analyzed	Notes
Dissolved Anions by Ion Chromatography										
EPA 300.0	**Sulfate as SO4**	134	mg/L	1.50	0.38	5	W018045	FEH	04/27/10 11:05	D2

This data has been reviewed for accuracy and has been authorized for release by the Laboratory Director or designee.

Kirby Gray
Technical Director

One Government Gulch - PO Box 929 Kellogg ID 83837-0929 (208) 784-1258 Fax (208) 783-0891

Freeport McMoran - Copper Queen Branch
36 West Highway 92
Bisbee, AZ 85603

Project Name: Copper Queen Branch Sulfate Mitigation Order
Work Order: **W0D0455**
Reported: 14-May-10 16:26

Client Sample ID: **FULTZ**
SVL Sample ID: **W0D0455-14 (Ground Water)**

Sample Report Page 1 of 1

Sampled: 20-Apr-10 17:21
Received: 22-Apr-10
Sampled By: TT

Method	Analyte	Result	Units	RL	MDL	Dilution	Batch	Analyst	Analyzed	Notes
Dissolved Anions by Ion Chromatography										
EPA 300.0	**Sulfate as SO4**	68.3	mg/L	1.50	0.38	5	W018045	FEH	04/27/10 11:17	D2

This data has been reviewed for accuracy and has been authorized for release by the Laboratory Director or designee.

Kirby Gray

Kirby Gray
Technical Director

One Government Gulch - PO Box 929 Kellogg ID 83837-0929 (208) 784-1258 Fax (208) 783-0891

Freeport McMoran - Copper Queen Branch
36 West Highway 92
Bisbee, AZ 85603

Project Name: Copper Queen Branch Sulfate Mitigation Order
Work Order: **W0D0455**
Reported: 14-May-10 16:26

Client Sample ID: **EAST**
SVL Sample ID: **W0D0455-15 (Ground Water)**

Sample Report Page 1 of 1

Sampled: 21-Apr-10 08:53
Received: 22-Apr-10
Sampled By: TT

Method	Analyte	Result	Units	RL	MDL	Dilution	Batch	Analyst	Analyzed	Notes
Dissolved Anions by Ion Chromatography										
EPA 300.0	**Sulfate as SO4**	14.4	mg/L	1.50	0.38	5	W018045	FEH	04/27/10 11:28	D1

This data has been reviewed for accuracy and has been authorized for release by the Laboratory Director or designee.

Kirby Gray

Kirby Gray
Technical Director

One Government Gulch - PO Box 929 Kellogg ID 83837-0929 (208) 784-1258 Fax (208) 783-0891

Freeport McMoran - Copper Queen Branch
36 West Highway 92
Bisbee, AZ 85603

Project Name: Copper Queen Branch Sulfate Mitigation Order
Work Order: **W0D0455**
Reported: 14-May-10 16:26

Client Sample ID: **SCHWARTZ**
SVL Sample ID: **W0D0455-16 (Ground Water)**

Sample Report Page 1 of 1

Sampled: 21-Apr-10 11:44
Received: 22-Apr-10
Sampled By: TT

Method	Analyte	Result	Units	RL	MDL	Dilution	Batch	Analyst	Analyzed	Notes
Dissolved Anions by Ion Chromatography										
EPA 300.0	**Sulfate as SO4**	129	mg/L	1.50	0.38	5	W018045	FEH	04/27/10 11:40	D2

This data has been reviewed for accuracy and has been authorized for release by the Laboratory Director or designee.

Kirby Gray
Technical Director

One Government Gulch - PO Box 929 Kellogg ID 83837-0929 (208) 784-1258 Fax (208) 783-0891

Freeport McMoran - Copper Queen Branch
36 West Highway 92
Bisbee, AZ 85603

Project Name: Copper Queen Branch Sulfate Mitigation Order
Work Order: **W0D0455**
Reported: 14-May-10 16:26

Client Sample ID: **NWC-04**
SVL Sample ID: **W0D0455-17 (Ground Water)**

Sample Report Page 1 of 1

Sampled: 21-Apr-10 12:20
Received: 22-Apr-10
Sampled By: TT

Method	Analyte	Result	Units	RL	MDL	Dilution	Batch	Analyst	Analyzed	Notes
Dissolved Anions by Ion Chromatography										
EPA 300.0	**Sulfate as SO4**	218	mg/L	3.00	0.75	10	W018045	FEH	04/27/10 11:51	D2

This data has been reviewed for accuracy and has been authorized for release by the Laboratory Director or designee.

Kirby Gray
Technical Director

One Government Gulch - PO Box 929 Kellogg ID 83837-0929 (208) 784-1258 Fax (208) 783-0891

Freeport McMoran - Copper Queen Branch
36 West Highway 92
Bisbee, AZ 85603

Project Name: Copper Queen Branch Sulfate Mitigation Order
Work Order: **W0D0455**
Reported: 14-May-10 16:26

Client Sample ID: **NWC-03**
SVL Sample ID: **W0D0455-18 (Ground Water)**

Sampled: 21-Apr-10 12:58
Received: 22-Apr-10
Sampled By: TT

Method	Analyte	Result	Units	RL	MDL	Dilution	Batch	Analyst	Analyzed	Notes
Dissolved Anions by Ion Chromatography										
EPA 300.0	**Sulfate as SO4**	433	mg/L	7.50	1.88	25	W018045	FEH	04/27/10 12:03	D2

This data has been reviewed for accuracy and has been authorized for release by the Laboratory Director or designee.



Kirby Gray
Technical Director

One Government Gulch - PO Box 929 Kellogg ID 83837-0929 (208) 784-1258 Fax (208) 783-0891

Freeport McMoran - Copper Queen Branch
36 West Highway 92
Bisbee, AZ 85603

Project Name: Copper Queen Branch Sulfate Mitigation Order
Work Order: **W0D0455**
Reported: 14-May-10 16:26

Client Sample ID: **NWC-06**
SVL Sample ID: **W0D0455-19 (Ground Water)**

Sample Report Page 1 of 1

Sampled: 21-Apr-10 13:25
Received: 22-Apr-10
Sampled By: TT

Method	Analyte	Result	Units	RL	MDL	Dilution	Batch	Analyst	Analyzed	Notes
Dissolved Anions by Ion Chromatography										
EPA 300.0	**Sulfate as SO4**	8.49	mg/L	1.50	0.38	5	W018045	FEH	04/27/10 13:24	D1

This data has been reviewed for accuracy and has been authorized for release by the Laboratory Director or designee.



Kirby Gray
Technical Director

One Government Gulch - PO Box 929 Kellogg ID 83837-0929 (208) 784-1258 Fax (208) 783-0891

Freeport McMoran - Copper Queen Branch
36 West Highway 92
Bisbee, AZ 85603

Project Name: Copper Queen Branch Sulfate Mitigation Order
Work Order: **W0D0455**
Reported: 14-May-10 16:26

Client Sample ID: **NWC-02**
SVL Sample ID: **W0D0455-20 (Ground Water)**

Sample Report Page 1 of 1

Sampled: 21-Apr-10 13:45
Received: 22-Apr-10
Sampled By: TT

Method	Analyte	Result	Units	RL	MDL	Dilution	Batch	Analyst	Analyzed	Notes
Dissolved Anions by Ion Chromatography										
EPA 300.0	**Sulfate as SO4**	7.26	mg/L	1.50	0.38	5	W018045	FEH	04/27/10 12:49	D1

This data has been reviewed for accuracy and has been authorized for release by the Laboratory Director or designee.



Kirby Gray
Technical Director

One Government Gulch - PO Box 929 Kellogg ID 83837-0929 (208) 784-1258 Fax (208) 783-0891

Freeport McMoran - Copper Queen Branch
36 West Highway 92
Bisbee, AZ 85603

Project Name: Copper Queen Branch Sulfate Mitigation Order
Work Order: **W0D0455**
Reported: 14-May-10 16:26

Client Sample ID: **DUP042110**
SVL Sample ID: **W0D0455-21 (Ground Water)**

Sampled: 21-Apr-10 00:00
Received: 22-Apr-10
Sampled By: TT

Method	Analyte	Result	Units	RL	MDL	Dilution	Batch	Analyst	Analyzed	Notes
Dissolved Anions by Ion Chromatography										
EPA 300.0	**Sulfate as SO4**	13.9	mg/L	0.30	0.08		W018044	EML	04/27/10 12:06	

This data has been reviewed for accuracy and has been authorized for release by the Laboratory Director or designee.

Kirby Gray
Technical Director

One Government Gulch - PO Box 929 Kellogg ID 83837-0929 (208) 784-1258 Fax (208) 783-0891

Freeport McMoran - Copper Queen Branch
36 West Highway 92
Bisbee, AZ 85603

Project Name: Copper Queen Branch Sulfate Mitigation Order
Work Order: **W0D0455**
Reported: 14-May-10 16:26

Client Sample ID: **EQB042110**
SVL Sample ID: **W0D0455-22 (Ground Water)**

Sampled: 21-Apr-10 00:00
Received: 22-Apr-10
Sampled By: TT

Method	Analyte	Result	Units	RL	MDL	Dilution	Batch	Analyst	Analyzed	Notes
Dissolved Anions by Ion Chromatography										
EPA 300.0	Sulfate as SO4	< 0.30	mg/L	0.30	0.08		W018044	EML	04/27/10 12:38	

This data has been reviewed for accuracy and has been authorized for release by the Laboratory Director or designee.



Kirby Gray
Technical Director

One Government Gulch - PO Box 929 Kellogg ID 83837-0929 (208) 784-1258 Fax (208) 783-0891

Freeport McMoran - Copper Queen Branch
36 West Highway 92
Bisbee, AZ 85603

Project Name: Copper Queen Branch Sulfate Mitigation Order
Work Order: **W0D0455**
Reported: 14-May-10 16:26

Client Sample ID: **FB042110**
SVL Sample ID: **W0D0455-23 (Ground Water)**

Sampled: 21-Apr-10 00:00
Received: 22-Apr-10
Sampled By: TT

Method	Analyte	Result	Units	RL	MDL	Dilution	Batch	Analyst	Analyzed	Notes
Dissolved Anions by Ion Chromatography										
EPA 300.0	Sulfate as SO4	< 0.30	mg/L	0.30	0.08		W018044	EML	04/27/10 12:49	

This data has been reviewed for accuracy and has been authorized for release by the Laboratory Director or designee.



Kirby Gray
Technical Director

One Government Gulch - PO Box 929 Kellogg ID 83837-0929 (208) 784-1258 Fax (208) 783-0891

Freeport McMoran - Copper Queen Branch
36 West Highway 92
Bisbee, AZ 85603

Project Name: Copper Queen Branch Sulfate Mitigation Order
Work Order: **W0D0455**
Reported: 14-May-10 16:26

Quality Control - BLANK Data

Method	Analyte	Units	Result	MDL	MRL	Batch ID	Analyzed	Notes
Dissolved Anions by Ion Chromatography								
EPA 300.0	Sulfate as SO4	mg/L	<0.30	0.08	0.30	W018044	26-Apr-10	
EPA 300.0	Sulfate as SO4	mg/L	<0.30	0.08	0.30	W018045	26-Apr-10	

Quality Control - LABORATORY CONTROL SAMPLE Data

Method	Analyte	Units	LCS Result	LCS True	% Rec.	Acceptance Limits	Batch ID	Analyzed	Notes
Dissolved Anions by Ion Chromatography									
EPA 300.0	Sulfate as SO4	mg/L	9.98	10.0	99.8	90 - 110	W018044	26-Apr-10	
EPA 300.0	Sulfate as SO4	mg/L	10.2	10.0	102	90 - 110	W018045	26-Apr-10	

Quality Control - DUPLICATE Data

Method	Analyte	Units	Duplicate Result	Sample Result	RPD	RPD Limit	Batch ID	Analyzed	Notes
Dissolved Anions by Ion Chromatography									
EPA 300.0	Sulfate as SO4	mg/L	<0.30	<0.30	UDL	20	W018044	28-Apr-10	
EPA 300.0	Sulfate as SO4	mg/L	49.1	48.8	0.7	20	W018045	26-Apr-10	D2

Quality Control - MATRIX SPIKE Data

Method	Analyte	Units	Spike Result	Sample Result (R)	Spike Level (S)	% Rec.	Acceptance Limits	Batch ID	Analyzed	Notes
Dissolved Anions by Ion Chromatography										
EPA 300.0	Sulfate as SO4	mg/L	59.5	48.8	10.0	107	80 - 120	W018045	27-Apr-10	D2
EPA 300.0	Sulfate as SO4	mg/L	15.5	7.26	10.0	82.5	80 - 120	W018045	27-Apr-10	D1
EPA 300.0	Sulfate as SO4	mg/L	10.5	<0.30	10.0	105	80 - 120	W018044	28-Apr-10	

Notes and Definitions

D1	Sample required dilution due to matrix.
D2	Sample required dilution due to high concentration of target analyte.
LCS	Laboratory Control Sample (Blank Spike)
RPD	Relative Percent Difference
UDL	A result is less than the detection limit
R > 4S	% recovery not applicable, sample concentration more than four times greater than spike level
<RL	A result is less than the reporting limit
MRL	Method Reporting Limit
MDL	Method Detection Limit
N/A	Not Applicable

One Government Gulch - PO Box 929 Kellogg ID 83837-0929 (208) 784-1258 Fax (208) 783-0891

Freeport McMoran - Copper Queen Branch
36 West Highway 92
Bisbee, AZ 85603

Project Name: Copper Queen Branch Sulfate Mitigation Order
Work Order: **W0D0531**
Reported: 14-May-10 16:43

ANALYTICAL REPORT FOR SAMPLES

Sample ID	Laboratory ID	Matrix	Date Sampled	Sampled By	Date Received
RAMIREZ	W0D0531-01	Water	21-Apr-10 16:18	TT	27-Apr-2010
ROGERS E	W0D0531-02	Water	21-Apr-10 17:38	TT	27-Apr-2010
MOORE	W0D0531-03	Water	22-Apr-10 08:24	TT	27-Apr-2010
ZANDER	W0D0531-04	Water	22-Apr-10 09:44	TT	27-Apr-2010
COOPER	W0D0531-05	Water	22-Apr-10 13:12	TT	27-Apr-2010
BURKE	W0D0531-06	Water	22-Apr-10 13:49	TT	27-Apr-2010
COOPER C	W0D0531-07	Water	22-Apr-10 14:54	TT	27-Apr-2010
PALMER	W0D0531-08	Water	22-Apr-10 15:29	TT	27-Apr-2010
PARRA	W0D0531-09	Water	22-Apr-10 16:43	TT	27-Apr-2010
AWC-05	W0D0531-10	Water	23-Apr-10 09:05	TT	27-Apr-2010
AWC-03	W0D0531-11	Water	23-Apr-10 09:49	TT	27-Apr-2010
AWC-02	W0D0531-12	Water	23-Apr-10 10:12	TT	27-Apr-2010
AWC-04	W0D0531-13	Water	23-Apr-10 10:30	TT	27-Apr-2010
FRANCO	W0D0531-14	Water	23-Apr-10 11:39	TT	27-Apr-2010
COLLINS	W0D0531-15	Water	23-Apr-10 12:28	TT	27-Apr-2010
HOWARD	W0D0531-16	Water	21-Apr-10 16:45	TT	27-Apr-2010
MCCONNELL 265	W0D0531-17	Water	22-Apr-10 08:38	TT	27-Apr-2010
GARNER 635	W0D0531-18	Water	22-Apr-10 11:15	TT	27-Apr-2010
POOL	W0D0531-19	Water	22-Apr-10 14:05	TT	27-Apr-2010
WEISKOPF	W0D0531-20	Water	22-Apr-10 15:10	TT	27-Apr-2010
ROGERS 596	W0D0531-21	Water	22-Apr-10 17:25	TT	27-Apr-2010
TVI 236	W0D0531-22	Water	23-Apr-10 09:52	TT	27-Apr-2010
TVI 875	W0D0531-23	Water	23-Apr-10 09:15	TT	27-Apr-2010
CHAMBERS	W0D0531-24	Water	23-Apr-10 12:40	TT	27-Apr-2010

Solid samples are analyzed on an as-received, wet-weight basis, unless otherwise requested.
Sample preparation is defined by the client as per their Data Quality Objectives.
This report supercedes any previous reports for this Work Order. The complete report includes pages for each sample, a full QC report, and a notes section.
The results presented in this report relate only to the samples, and meet all requirements of the NELAC Standards unless otherwise noted.

Case Narrative

05/06/10mab: Report reissued. The original anlaysis for sample -20 was incorrect due to a 50X dilution that was not applied. The sample was reanalyzed and the reanalysis results are shown.

05/14/10mab: Report reissued. Client requested report to state Dissolved SO4.

One Government Gulch - PO Box 929 Kellogg ID 83837-0929 (208) 784-1258 Fax (208) 783-0891

Freeport McMoran - Copper Queen Branch
36 West Highway 92
Bisbee, AZ 85603

Project Name: Copper Queen Branch Sulfate Mitigation Order
Work Order: **W0D0531**
Reported: 14-May-10 16:43

Client Sample ID: **RAMIREZ**
SVL Sample ID: **W0D0531-01 (Water)**

Sampled: 21-Apr-10 16:18
Received: 27-Apr-10
Sampled By: TT

Method	Analyte	Result	Units	RL	MDL	Dilution	Batch	Analyst	Analyzed	Notes
Dissolved Anions by Ion Chromatography										
EPA 300.0	**Sulfate as SO4**	9.04	mg/L	0.30	0.08		W018221	EML	04/29/10 20:46	

This data has been reviewed for accuracy and has been authorized for release by the Laboratory Director or designee.

Kirby Gray

Kirby Gray
Technical Director

One Government Gulch - PO Box 929 Kellogg ID 83837-0929 (208) 784-1258 Fax (208) 783-0891

Freeport McMoran - Copper Queen Branch
36 West Highway 92
Bisbee, AZ 85603

Project Name: Copper Queen Branch Sulfate Mitigation Order
Work Order: **W0D0531**
Reported: 14-May-10 16:43

Client Sample ID: **ROGERS E**
SVL Sample ID: **W0D0531-02 (Water)**

Sampled: 21-Apr-10 17:38
Received: 27-Apr-10
Sampled By: TT

Method	Analyte	Result	Units	RL	MDL	Dilution	Batch	Analyst	Analyzed	Notes
Dissolved Anions by Ion Chromatography										
EPA 300.0	**Sulfate as SO4**	6.04	mg/L	0.30	0.08		W018221	EML	04/29/10 20:57	

This data has been reviewed for accuracy and has been authorized for release by the Laboratory Director or designee.



Kirby Gray
Technical Director

One Government Gulch - PO Box 929 Kellogg ID 83837-0929 (208) 784-1258 Fax (208) 783-0891

Freeport McMoran - Copper Queen Branch
36 West Highway 92
Bisbee, AZ 85603

Project Name: Copper Queen Branch Sulfate Mitigation Order
Work Order: **W0D0531**
Reported: 14-May-10 16:43

Client Sample ID: **MOORE**
SVL Sample ID: **W0D0531-03 (Water)**

Sampled: 22-Apr-10 08:24
Received: 27-Apr-10
Sampled By: TT

Method	Analyte	Result	Units	RL	MDL	Dilution	Batch	Analyst	Analyzed	Notes
Dissolved Anions by Ion Chromatography										
EPA 300.0	**Sulfate as SO4**	7.40	mg/L	0.30	0.08		W018221	EML	04/29/10 21:08	

This data has been reviewed for accuracy and has been authorized for release by the Laboratory Director or designee.



Kirby Gray
Technical Director

One Government Gulch - PO Box 929 Kellogg ID 83837-0929 (208) 784-1258 Fax (208) 783-0891

Freeport McMoran - Copper Queen Branch
36 West Highway 92
Bisbee, AZ 85603

Project Name: Copper Queen Branch Sulfate Mitigation Order
Work Order: **W0D0531**
Reported: 14-May-10 16:43

Client Sample ID: **ZANDER**
SVL Sample ID: **W0D0531-04 (Water)**

Sample Report Page 1 of 1

Sampled: 22-Apr-10 09:44
Received: 27-Apr-10
Sampled By: TT

Method	Analyte	Result	Units	RL	MDL	Dilution	Batch	Analyst	Analyzed	Notes
Dissolved Anions by Ion Chromatography										
EPA 300.0	**Sulfate as SO4**	6.70	mg/L	0.30	0.08		W018221	EML	04/29/10 21:18	

This data has been reviewed for accuracy and has been authorized for release by the Laboratory Director or designee.



Kirby Gray
Technical Director

One Government Gulch - PO Box 929 Kellogg ID 83837-0929 (208) 784-1258 Fax (208) 783-0891

Freeport McMoran - Copper Queen Branch
36 West Highway 92
Bisbee, AZ 85603

Project Name: Copper Queen Branch Sulfate Mitigation Order
Work Order: **W0D0531**
Reported: 14-May-10 16:43

Client Sample ID: **COOPER**
SVL Sample ID: **W0D0531-05 (Water)**

Sampled: 22-Apr-10 13:12
Received: 27-Apr-10
Sampled By: TT

Method	Analyte	Result	Units	RL	MDL	Dilution	Batch	Analyst	Analyzed	Notes
Dissolved Anions by Ion Chromatography										
EPA 300.0	**Sulfate as SO4**	34.5	mg/L	0.30	0.08		W018221	EML	04/29/10 21:29	

This data has been reviewed for accuracy and has been authorized for release by the Laboratory Director or designee.

Kirby Gray
Technical Director

One Government Gulch - PO Box 929 Kellogg ID 83837-0929 (208) 784-1258 Fax (208) 783-0891

Freeport McMoran - Copper Queen Branch
36 West Highway 92
Bisbee, AZ 85603

Project Name: Copper Queen Branch Sulfate Mitigation Order
Work Order: **W0D0531**
Reported: 14-May-10 16:43

Client Sample ID: **BURKE**
SVL Sample ID: **W0D0531-06 (Water)**

Sample Report Page 1 of 1

Sampled: 22-Apr-10 13:49
Received: 27-Apr-10
Sampled By: TT

Method	Analyte	Result	Units	RL	MDL	Dilution	Batch	Analyst	Analyzed	Notes
Dissolved Anions by Ion Chromatography										
EPA 300.0	**Sulfate as SO4**	24.8	mg/L	0.30	0.08		W018221	EML	04/30/10 15:30	

This data has been reviewed for accuracy and has been authorized for release by the Laboratory Director or designee.



Kirby Gray
Technical Director

One Government Gulch - PO Box 929 Kellogg ID 83837-0929 (208) 784-1258 Fax (208) 783-0891

Freeport McMoran - Copper Queen Branch
36 West Highway 92
Bisbee, AZ 85603

Project Name: Copper Queen Branch Sulfate Mitigation Order
Work Order: **W0D0531**
Reported: 14-May-10 16:43

Client Sample ID: **COOPER C**
SVL Sample ID: **W0D0531-07 (Water)**

Sampled: 22-Apr-10 14:54
Received: 27-Apr-10
Sampled By: TT

Method	Analyte	Result	Units	RL	MDL	Dilution	Batch	Analyst	Analyzed	Notes
Dissolved Anions by Ion Chromatography										
EPA 300.0	**Sulfate as SO4**	884	mg/L	15.0	3.75	50	W018221	EML	04/30/10 15:41	D2

This data has been reviewed for accuracy and has been authorized for release by the Laboratory Director or designee.



Kirby Gray
Technical Director

One Government Gulch - PO Box 929 Kellogg ID 83837-0929 (208) 784-1258 Fax (208) 783-0891

Freeport McMoran - Copper Queen Branch
36 West Highway 92
Bisbee, AZ 85603

Project Name: Copper Queen Branch Sulfate Mitigation Order
Work Order: **W0D0531**
Reported: 14-May-10 16:43

Client Sample ID: **PALMER**
SVL Sample ID: **W0D0531-08 (Water)**

Sampled: 22-Apr-10 15:29
Received: 27-Apr-10
Sampled By: TT

Method	Analyte	Result	Units	RL	MDL	Dilution	Batch	Analyst	Analyzed	Notes
Dissolved Anions by Ion Chromatography										
EPA 300.0	**Sulfate as SO4**	16.7	mg/L	0.30	0.08		W018221	EML	04/30/10 15:51	

This data has been reviewed for accuracy and has been authorized for release by the Laboratory Director or designee.



Kirby Gray
Technical Director

One Government Gulch - PO Box 929 Kellogg ID 83837-0929 (208) 784-1258 Fax (208) 783-0891

Freeport McMoran - Copper Queen Branch
36 West Highway 92
Bisbee, AZ 85603

Project Name: Copper Queen Branch Sulfate Mitigation Order
Work Order: **W0D0531**
Reported: 14-May-10 16:43

Client Sample ID: **PARRA**
SVL Sample ID: **W0D0531-09 (Water)**

Sampled: 22-Apr-10 16:43
Received: 27-Apr-10
Sampled By: TT

Method	Analyte	Result	Units	RL	MDL	Dilution	Batch	Analyst	Analyzed	Notes
Dissolved Anions by Ion Chromatography										
EPA 300.0	**Sulfate as SO4**	417	mg/L	7.50	1.88	25	W018221	EML	05/03/10 07:29	D2

This data has been reviewed for accuracy and has been authorized for release by the Laboratory Director or designee.



Kirby Gray
Technical Director

One Government Gulch - PO Box 929 Kellogg ID 83837-0929 (208) 784-1258 Fax (208) 783-0891

Freeport McMoran - Copper Queen Branch
36 West Highway 92
Bisbee, AZ 85603

Project Name: Copper Queen Branch Sulfate Mitigation Order
Work Order: **W0D0531**
Reported: 14-May-10 16:43

Client Sample ID: **AWC-05**
SVL Sample ID: **W0D0531-10 (Water)**

Sample Report Page 1 of 1

Sampled: 23-Apr-10 09:05
Received: 27-Apr-10
Sampled By: TT

Method	Analyte	Result	Units	RL	MDL	Dilution	Batch	Analyst	Analyzed	Notes
Dissolved Anions by Ion Chromatography										
EPA 300.0	**Sulfate as SO4**	17.6	mg/L	0.30	0.08		W018221	EML	04/30/10 16:13	

This data has been reviewed for accuracy and has been authorized for release by the Laboratory Director or designee.

Kirby Gray
Technical Director

One Government Gulch - PO Box 929 Kellogg ID 83837-0929 (208) 784-1258 Fax (208) 783-0891

Freeport McMoran - Copper Queen Branch
36 West Highway 92
Bisbee, AZ 85603

Project Name: Copper Queen Branch Sulfate Mitigation Order
Work Order: **W0D0531**
Reported: 14-May-10 16:43

Client Sample ID: **AWC-03**
SVL Sample ID: **W0D0531-11 (Water)**

Sample Report Page 1 of 1

Sampled: 23-Apr-10 09:49
Received: 27-Apr-10
Sampled By: TT

Method	Analyte	Result	Units	RL	MDL	Dilution	Batch	Analyst	Analyzed	Notes
Dissolved Anions by Ion Chromatography										
EPA 300.0	**Sulfate as SO4**	44.4	mg/L	0.30	0.08		W018221	EML	04/30/10 16:24	

This data has been reviewed for accuracy and has been authorized for release by the Laboratory Director or designee.

Kirby Gray

Kirby Gray
Technical Director

One Government Gulch - PO Box 929 Kellogg ID 83837-0929 (208) 784-1258 Fax (208) 783-0891

Freeport McMoran - Copper Queen Branch
36 West Highway 92
Bisbee, AZ 85603

Project Name: Copper Queen Branch Sulfate Mitigation Order
Work Order: **W0D0531**
Reported: 14-May-10 16:43

Client Sample ID: **AWC-02**
SVL Sample ID: **W0D0531-12 (Water)**

Sampled: 23-Apr-10 10:12
Received: 27-Apr-10
Sampled By: TT

Method	Analyte	Result	Units	RL	MDL	Dilution	Batch	Analyst	Analyzed	Notes
Dissolved Anions by Ion Chromatography										
EPA 300.0	**Sulfate as SO4**	18.3	mg/L	0.30	0.08		W018221	EML	04/30/10 16:45	

This data has been reviewed for accuracy and has been authorized for release by the Laboratory Director or designee.



Kirby Gray
Technical Director

One Government Gulch - PO Box 929 Kellogg ID 83837-0929 (208) 784-1258 Fax (208) 783-0891

Freeport McMoran - Copper Queen Branch
36 West Highway 92
Bisbee, AZ 85603

Project Name: Copper Queen Branch Sulfate Mitigation Order
Work Order: **W0D0531**
Reported: 14-May-10 16:43

Client Sample ID: **AWC-04**
SVL Sample ID: **W0D0531-13 (Water)**

Sample Report Page 1 of 1

Sampled: 23-Apr-10 10:30
Received: 27-Apr-10
Sampled By: TT

Method	Analyte	Result	Units	RL	MDL	Dilution	Batch	Analyst	Analyzed	Notes
Dissolved Anions by Ion Chromatography										
EPA 300.0	**Sulfate as SO4**	27.4	mg/L	0.30	0.08		W018221	EML	04/30/10 16:56	

This data has been reviewed for accuracy and has been authorized for release by the Laboratory Director or designee.

Kirby Gray
Technical Director

One Government Gulch - PO Box 929 Kellogg ID 83837-0929 (208) 784-1258 Fax (208) 783-0891

Freeport McMoran - Copper Queen Branch
36 West Highway 92
Bisbee, AZ 85603

Project Name: Copper Queen Branch Sulfate Mitigation Order
Work Order: **W0D0531**
Reported: 14-May-10 16:43

Client Sample ID: **FRANCO**
SVL Sample ID: **W0D0531-14 (Water)**

Sample Report Page 1 of 1

Sampled: 23-Apr-10 11:39
Received: 27-Apr-10
Sampled By: TT

Method	Analyte	Result	Units	RL	MDL	Dilution	Batch	Analyst	Analyzed	Notes
Dissolved Anions by Ion Chromatography										
EPA 300.0	**Sulfate as SO4**	699	mg/L	15.0	3.75	50	W018221	EML	04/30/10 17:28	D2

This data has been reviewed for accuracy and has been authorized for release by the Laboratory Director or designee.

Kirby Gray
Technical Director

One Government Gulch - PO Box 929 Kellogg ID 83837-0929 (208) 784-1258 Fax (208) 783-0891

Freeport McMoran - Copper Queen Branch
36 West Highway 92
Bisbee, AZ 85603

Project Name: Copper Queen Branch Sulfate Mitigation Order
Work Order: **W0D0531**
Reported: 14-May-10 16:43

Client Sample ID: **COLLINS**
SVL Sample ID: **W0D0531-15 (Water)**

Sampled: 23-Apr-10 12:28
Received: 27-Apr-10
Sampled By: TT

Method	Analyte	Result	Units	RL	MDL	Dilution	Batch	Analyst	Analyzed	Notes
Dissolved Anions by Ion Chromatography										
EPA 300.0	**Sulfate as SO4**	561	mg/L	7.50	1.88	25	W018221	EML	04/30/10 17:39	D2

This data has been reviewed for accuracy and has been authorized for release by the Laboratory Director or designee.

Kirby Gray
Technical Director

One Government Gulch - PO Box 929 Kellogg ID 83837-0929 (208) 784-1258 Fax (208) 783-0891

Freeport McMoran - Copper Queen Branch
36 West Highway 92
Bisbee, AZ 85603

Project Name: Copper Queen Branch Sulfate Mitigation Order
Work Order: **W0D0531**
Reported: 14-May-10 16:43

Client Sample ID: **HOWARD**
SVL Sample ID: **W0D0531-16 (Water)**

Sample Report Page 1 of 1

Sampled: 21-Apr-10 16:45
Received: 27-Apr-10
Sampled By: TT

Method	Analyte	Result	Units	RL	MDL	Dilution	Batch	Analyst	Analyzed	Notes
Dissolved Anions by Ion Chromatography										
EPA 300.0	**Sulfate as SO4**	710	mg/L	15.0	3.75	50	W018221	EML	04/30/10 17:49	D2

This data has been reviewed for accuracy and has been authorized for release by the Laboratory Director or designee.

Kirby Gray
Technical Director

One Government Gulch - PO Box 929 Kellogg ID 83837-0929 (208) 784-1258 Fax (208) 783-0891

Freeport McMoran - Copper Queen Branch
36 West Highway 92
Bisbee, AZ 85603

Project Name: Copper Queen Branch Sulfate Mitigation Order
Work Order: **W0D0531**
Reported: 14-May-10 16:43

Client Sample ID: **MCCONNELL 265**
SVL Sample ID: **W0D0531-17 (Water)**

Sampled: 22-Apr-10 08:38
Received: 27-Apr-10
Sampled By: TT

Method	Analyte	Result	Units	RL	MDL	Dilution	Batch	Analyst	Analyzed	Notes
Dissolved Anions by Ion Chromatography										
EPA 300.0	**Sulfate as SO4**	811	mg/L	15.0	3.75	50	W018221	EML	04/30/10 18:00	D2

This data has been reviewed for accuracy and has been authorized for release by the Laboratory Director or designee.

Kirby Gray
Technical Director

One Government Gulch - PO Box 929 Kellogg ID 83837-0929 (208) 784-1258 Fax (208) 783-0891

Freeport McMoran - Copper Queen Branch
36 West Highway 92
Bisbee, AZ 85603

Project Name: Copper Queen Branch Sulfate Mitigation Order
Work Order: **W0D0531**
Reported: 14-May-10 16:43

Client Sample ID: **GARNER 635**
SVL Sample ID: **W0D0531-18 (Water)**

Sampled: 22-Apr-10 11:15
Received: 27-Apr-10
Sampled By: TT

Method	Analyte	Result	Units	RL	MDL	Dilution	Batch	Analyst	Analyzed	Notes
Dissolved Anions by Ion Chromatography										
EPA 300.0	**Sulfate as SO4**	36.9	mg/L	0.30	0.08		W018221	EML	04/30/10 18:11	

This data has been reviewed for accuracy and has been authorized for release by the Laboratory Director or designee.

Kirby Gray
Technical Director

One Government Gulch - PO Box 929 Kellogg ID 83837-0929 (208) 784-1258 Fax (208) 783-0891

Freeport McMoran - Copper Queen Branch
36 West Highway 92
Bisbee, AZ 85603

Project Name: Copper Queen Branch Sulfate Mitigation Order
Work Order: **W0D0531**
Reported: 14-May-10 16:43

Client Sample ID: **POOL**
SVL Sample ID: **W0D0531-19 (Water)**

Sample Report Page 1 of 1

Sampled: 22-Apr-10 14:05
Received: 27-Apr-10
Sampled By: TT

Method	Analyte	Result	Units	RL	MDL	Dilution	Batch	Analyst	Analyzed	Notes
Dissolved Anions by Ion Chromatography										
EPA 300.0	**Sulfate as SO4**	130	mg/L	1.50	0.38	5	W018221	EML	04/30/10 18:21	D2

This data has been reviewed for accuracy and has been authorized for release by the Laboratory Director or designee.

Kirby Gray

Kirby Gray
Technical Director

One Government Gulch - PO Box 929 Kellogg ID 83837-0929 (208) 784-1258 Fax (208) 783-0891

Freeport McMoran - Copper Queen Branch
36 West Highway 92
Bisbee, AZ 85603

Project Name: Copper Queen Branch Sulfate Mitigation Order
Work Order: **W0D0531**
Reported: 14-May-10 16:43

Client Sample ID: **WEISKOPF**
SVL Sample ID: **W0D0531-20 (Water)**

Sample Report Page 1 of 1

Sampled: 22-Apr-10 15:10
Received: 27-Apr-10
Sampled By: TT

Method	Analyte	Result	Units	RL	MDL	Dilution	Batch	Analyst	Analyzed	Notes
Dissolved Anions by Ion Chromatography										
EPA 300.0	**Sulfate as SO4**	572	mg/L	7.50	1.88	25	W018221	FEH	05/05/10 16:41	D2

This data has been reviewed for accuracy and has been authorized for release by the Laboratory Director or designee.

Kirby Gray
Technical Director

One Government Gulch - PO Box 929 Kellogg ID 83837-0929 (208) 784-1258 Fax (208) 783-0891

Freeport McMoran - Copper Queen Branch
36 West Highway 92
Bisbee, AZ 85603

Project Name: Copper Queen Branch Sulfate Mitigation Order
Work Order: **W0D0531**
Reported: 14-May-10 16:43

Client Sample ID: **ROGERS 596**
SVL Sample ID: **W0D0531-21 (Water)**

Sample Report Page 1 of 1

Sampled: 22-Apr-10 17:25
Received: 27-Apr-10
Sampled By: TT

Method	Analyte	Result	Units	RL	MDL	Dilution	Batch	Analyst	Analyzed	Notes
Dissolved Anions by Ion Chromatography										
EPA 300.0	**Sulfate as SO4**	710	mg/L	15.0	3.75	50	W018222	FEH	04/30/10 14:21	D2

This data has been reviewed for accuracy and has been authorized for release by the Laboratory Director or designee.

Kirby Gray
Technical Director

One Government Gulch - PO Box 929 Kellogg ID 83837-0929 (208) 784-1258 Fax (208) 783-0891

Freeport McMoran - Copper Queen Branch
36 West Highway 92
Bisbee, AZ 85603

Project Name: Copper Queen Branch Sulfate Mitigation Order
Work Order: **W0D0531**
Reported: 14-May-10 16:43

Client Sample ID: **TVI 236**
SVL Sample ID: **W0D0531-22 (Water)**

Sample Report Page 1 of 1

Sampled: 23-Apr-10 09:52
Received: 27-Apr-10
Sampled By: TT

Method	Analyte	Result	Units	RL	MDL	Dilution	Batch	Analyst	Analyzed	Notes
Dissolved Anions by Ion Chromatography										
EPA 300.0	**Sulfate as SO4**	30.9	mg/L	1.50	0.38	5	W018222	FEH	04/30/10 14:32	D2

This data has been reviewed for accuracy and has been authorized for release by the Laboratory Director or designee.

Kirby Gray
Technical Director

One Government Gulch - PO Box 929 Kellogg ID 83837-0929 (208) 784-1258 Fax (208) 783-0891

Freeport McMoran - Copper Queen Branch
36 West Highway 92
Bisbee, AZ 85603

Project Name: Copper Queen Branch Sulfate Mitigation Order
Work Order: **W0D0531**
Reported: 14-May-10 16:43

Client Sample ID: **TVI 875**
SVL Sample ID: **W0D0531-23 (Water)**

Sample Report Page 1 of 1

Sampled: 23-Apr-10 09:15
Received: 27-Apr-10
Sampled By: TT

Method	Analyte	Result	Units	RL	MDL	Dilution	Batch	Analyst	Analyzed	Notes
Dissolved Anions by Ion Chromatography										
EPA 300.0	**Sulfate as SO4**	294	mg/L	7.50	1.88	25	W018222	FEH	04/30/10 14:43	D2

This data has been reviewed for accuracy and has been authorized for release by the Laboratory Director or designee.

Kirby Gray
Technical Director

One Government Gulch - PO Box 929 Kellogg ID 83837-0929 (208) 784-1258 Fax (208) 783-0891

Freeport McMoran - Copper Queen Branch
36 West Highway 92
Bisbee, AZ 85603

Project Name: Copper Queen Branch Sulfate Mitigation Order
Work Order: **W0D0531**
Reported: 14-May-10 16:43

Client Sample ID: **CHAMBERS**
SVL Sample ID: **W0D0531-24 (Water)**

Sampled: 23-Apr-10 12:40
Received: 27-Apr-10
Sampled By: TT

Method	Analyte	Result	Units	RL	MDL	Dilution	Batch	Analyst	Analyzed	Notes
Dissolved Anions by Ion Chromatography										
EPA 300.0	**Sulfate as SO4**	8.34	mg/L	0.30	0.08		W018222	FEH	05/03/10 07:19	

This data has been reviewed for accuracy and has been authorized for release by the Laboratory Director or designee.



Kirby Gray
Technical Director

One Government Gulch - PO Box 929 Kellogg ID 83837-0929 (208) 784-1258 Fax (208) 783-0891

Freeport McMoran - Copper Queen Branch
36 West Highway 92
Bisbee, AZ 85603

Project Name: Copper Queen Branch Sulfate Mitigation Order
Work Order: **W0D0531**
Reported: 14-May-10 16:43

Quality Control - BLANK Data

Method	Analyte	Units	Result	MDL	MRL	Batch ID	Analyzed	Notes
Dissolved Anions by Ion Chromatography								
EPA 300.0	Sulfate as SO4	mg/L	<0.30	0.08	0.30	W018221	29-Apr-10	
EPA 300.0	Sulfate as SO4	mg/L	<0.30	0.08	0.30	W018222	30-Apr-10	

Quality Control - LABORATORY CONTROL SAMPLE Data

Method	Analyte	Units	LCS Result	LCS True	% Rec.	Acceptance Limits	Batch ID	Analyzed	Notes
Dissolved Anions by Ion Chromatography									
EPA 300.0	Sulfate as SO4	mg/L	10.5	10.0	105	90 - 110	W018221	29-Apr-10	
EPA 300.0	Sulfate as SO4	mg/L	10.5	10.0	105	90 - 110	W018222	30-Apr-10	

Quality Control - DUPLICATE Data

Method	Analyte	Units	Duplicate Result	Sample Result	RPD	RPD Limit	Batch ID	Analyzed	Notes
Dissolved Anions by Ion Chromatography									
EPA 300.0	Sulfate as SO4	mg/L	9.00	9.04	0.5	20	W018221	30-Apr-10	
EPA 300.0	Sulfate as SO4	mg/L	<0.30	<0.30	UDL	20	W018222	30-Apr-10	

Quality Control - MATRIX SPIKE Data

Method	Analyte	Units	Spike Result	Sample Result (R)	Spike Level (S)	% Rec.	Acceptance Limits	Batch ID	Analyzed	Notes
Dissolved Anions by Ion Chromatography										
EPA 300.0	Sulfate as SO4	mg/L	29.7	18.3	10.0	114	80 - 120	W018221	03-May-10	
EPA 300.0	Sulfate as SO4	mg/L	19.0	9.04	10.0	99.7	80 - 120	W018221	30-Apr-10	
EPA 300.0	Sulfate as SO4	mg/L	10.9	<0.30	10.0	107	80 - 120	W018222	30-Apr-10	
EPA 300.0	Sulfate as SO4	mg/L	10.8	<0.30	10.0	107	80 - 120	W018222	30-Apr-10	

Notes and Definitions

D2	Sample required dilution due to high concentration of target analyte.
LCS	Laboratory Control Sample (Blank Spike)
RPD	Relative Percent Difference
UDL	A result is less than the detection limit
R > 4S	% recovery not applicable, sample concentration more than four times greater than spike level
<RL	A result is less than the reporting limit
MRL	Method Reporting Limit
MDL	Method Detection Limit
N/A	Not Applicable

One Government Gulch - PO Box 929 Kellogg ID 83837-0929 (208) 784-1258 Fax (208) 783-0891

Freeport McMoran - Copper Queen Branch
36 West Highway 92
Bisbee, AZ 85603

Project Name: Copper Queen Branch Sulfate Mitigation Order
Work Order: **W0D0553**
Reported: 14-May-10 16:53

ANALYTICAL REPORT FOR SAMPLES

Sample ID	Laboratory ID	Matrix	Date Sampled	Sampled By	Date Received
COB WL	W0D0553-01	Ground Water	26-Apr-10 09:17	BD	28-Apr-2010
COB MW-2	W0D0553-02	Ground Water	26-Apr-10 10:05	BD	28-Apr-2010
COB MW-3	W0D0553-03	Ground Water	26-Apr-10 10:38	BD	28-Apr-2010
DURAZO	W0D0553-04	Ground Water	26-Apr-10 12:03	BD	28-Apr-2010
RUIZ	W0D0553-05	Ground Water	26-Apr-10 13:52	BD	28-Apr-2010
FB042610	W0D0553-06	Ground Water	26-Apr-10 16:08	BD	28-Apr-2010
EQB042610	W0D0553-07	Ground Water	26-Apr-10 16:10	BD	28-Apr-2010
DUP042610	W0D0553-08	Ground Water	26-Apr-10 00:00	BD	28-Apr-2010
PIONKE	W0D0553-09	Ground Water	26-Apr-10 15:38	TT	28-Apr-2010
WEED	W0D0553-10	Ground Water	26-Apr-10 16:20	TT	28-Apr-2010
TM-15 MILLER	W0D0553-11	Ground Water	27-Apr-10 09:38	BD	28-Apr-2010
FB042710	W0D0553-12	Ground Water	27-Apr-10 10:50	BD	28-Apr-2010
EQB042710	W0D0553-13	Ground Water	27-Apr-10 11:48	BD	28-Apr-2010

Solid samples are analyzed on an as-received, wet-weight basis, unless otherwise requested.
Sample preparation is defined by the client as per their Data Quality Objectives.
This report supercedes any previous reports for this Work Order. The complete report includes pages for each sample, a full QC report, and a notes section.
The results presented in this report relate only to the samples, and meet all requirements of the NELAC Standards unless otherwise noted.

Case Narrative

05/14/10mab: Report reissued. Client requested the report to state Dissolved SO4.

One Government Gulch - PO Box 929 Kellogg ID 83837-0929 (208) 784-1258 Fax (208) 783-0891

Freeport McMoran - Copper Queen Branch
36 West Highway 92
Bisbee, AZ 85603

Project Name: Copper Queen Branch Sulfate Mitigation Order
Work Order: **W0D0553**
Reported: 14-May-10 16:53

Client Sample ID: **COB WL**
SVL Sample ID: **W0D0553-01 (Ground Water)**

Sampled: 26-Apr-10 09:17
Received: 28-Apr-10
Sampled By: BD

Method	Analyte	Result	Units	RL	MDL	Dilution	Batch	Analyst	Analyzed	Notes
Dissolved Anions by Ion Chromatography										
EPA 300.0	**Sulfate as SO4**	97.7	mg/L	3.00	0.75	10	W018222	FEH	04/30/10 15:27	D2

This data has been reviewed for accuracy and has been authorized for release by the Laboratory Director or designee.

Kirby Gray
Technical Director

One Government Gulch - PO Box 929 Kellogg ID 83837-0929 (208) 784-1258 Fax (208) 783-0891

Freeport McMoran - Copper Queen Branch
36 West Highway 92
Bisbee, AZ 85603

Project Name: Copper Queen Branch Sulfate Mitigation Order
Work Order: **W0D0553**
Reported: 14-May-10 16:53

Client Sample ID: **COB MW-2**
SVL Sample ID: **W0D0553-02 (Ground Water)**

Sampled: 26-Apr-10 10:05
Received: 28-Apr-10
Sampled By: BD

Method	Analyte	Result	Units	RL	MDL	Dilution	Batch	Analyst	Analyzed	Notes
Dissolved Anions by Ion Chromatography										
EPA 300.0	**Sulfate as SO4**	34.8	mg/L	0.30	0.08		W018222	FEH	05/03/10 07:30	

This data has been reviewed for accuracy and has been authorized for release by the Laboratory Director or designee.



Kirby Gray
Technical Director

One Government Gulch - PO Box 929 Kellogg ID 83837-0929 (208) 784-1258 Fax (208) 783-0891

Freeport McMoran - Copper Queen Branch
36 West Highway 92
Bisbee, AZ 85603

Project Name: Copper Queen Branch Sulfate Mitigation Order
Work Order: **W0D0553**
Reported: 14-May-10 16:53

Client Sample ID: **COB MW-3**
SVL Sample ID: **W0D0553-03 (Ground Water)**

Sample Report Page 1 of 1

Sampled: 26-Apr-10 10:38
Received: 28-Apr-10
Sampled By: BD

Method	Analyte	Result	Units	RL	MDL	Dilution	Batch	Analyst	Analyzed	Notes
Dissolved Anions by Ion Chromatography										
EPA 300.0	**Sulfate as SO4**	77.6	mg/L	1.50	0.38	5	W018222	FEH	05/03/10 17:03	D2

This data has been reviewed for accuracy and has been authorized for release by the Laboratory Director or designee.

Kirby Gray

Kirby Gray
Technical Director

One Government Gulch - PO Box 929 Kellogg ID 83837-0929 (208) 784-1258 Fax (208) 783-0891

Freeport McMoran - Copper Queen Branch
36 West Highway 92
Bisbee, AZ 85603

Project Name: Copper Queen Branch Sulfate Mitigation Order
Work Order: **W0D0553**
Reported: 14-May-10 16:53

Client Sample ID: **DURAZO**
SVL Sample ID: **W0D0553-04 (Ground Water)**

Sample Report Page 1 of 1

Sampled: 26-Apr-10 12:03
Received: 28-Apr-10
Sampled By: BD

Method	Analyte	Result	Units	RL	MDL	Dilution	Batch	Analyst	Analyzed	Notes
Dissolved Anions by Ion Chromatography										
EPA 300.0	**Sulfate as SO4**	388	mg/L	7.50	1.88	25	W018222	FEH	04/30/10 16:01	D2

This data has been reviewed for accuracy and has been authorized for release by the Laboratory Director or designee.

Kirby Gray
Technical Director

One Government Gulch - PO Box 929 Kellogg ID 83837-0929 (208) 784-1258 Fax (208) 783-0891

Freeport McMoran - Copper Queen Branch
36 West Highway 92
Bisbee, AZ 85603

Project Name: Copper Queen Branch Sulfate Mitigation Order
Work Order: **W0D0553**
Reported: 14-May-10 16:53

Client Sample ID: **RUIZ**
SVL Sample ID: **W0D0553-05 (Ground Water)**

Sampled: 26-Apr-10 13:52
Received: 28-Apr-10
Sampled By: BD

Method	Analyte	Result	Units	RL	MDL	Dilution	Batch	Analyst	Analyzed	Notes
Dissolved Anions by Ion Chromatography										
EPA 300.0	**Sulfate as SO4**	240	mg/L	7.50	1.88	25	W018222	FEH	04/30/10 16:12	D2

This data has been reviewed for accuracy and has been authorized for release by the Laboratory Director or designee.

Kirby Gray

Kirby Gray
Technical Director

One Government Gulch - PO Box 929 Kellogg ID 83837-0929 (208) 784-1258 Fax (208) 783-0891

Freeport McMoran - Copper Queen Branch
36 West Highway 92
Bisbee, AZ 85603

Project Name: Copper Queen Branch Sulfate Mitigation Order
Work Order: **W0D0553**
Reported: 14-May-10 16:53

Client Sample ID: **FB042610**
SVL Sample ID: **W0D0553-06 (Ground Water)**

Sampled: 26-Apr-10 16:08
Received: 28-Apr-10
Sampled By: BD

Method	Analyte	Result	Units	RL	MDL	Dilution	Batch	Analyst	Analyzed	Notes
Dissolved Anions by Ion Chromatography										
EPA 300.0	Sulfate as SO4	< 0.30	mg/L	0.30	0.08		W018222	FEH	04/30/10 16:23	

This data has been reviewed for accuracy and has been authorized for release by the Laboratory Director or designee.



Kirby Gray
Technical Director

One Government Gulch - PO Box 929 Kellogg ID 83837-0929 (208) 784-1258 Fax (208) 783-0891

Freeport McMoran - Copper Queen Branch
36 West Highway 92
Bisbee, AZ 85603

Project Name: Copper Queen Branch Sulfate Mitigation Order
Work Order: **W0D0553**
Reported: 14-May-10 16:53

Client Sample ID: **EQB042610**
SVL Sample ID: **W0D0553-07 (Ground Water)**

Sampled: 26-Apr-10 16:10
Received: 28-Apr-10
Sampled By: BD

Method	Analyte	Result	Units	RL	MDL	Dilution	Batch	Analyst	Analyzed	Notes
Dissolved Anions by Ion Chromatography										
EPA 300.0	Sulfate as SO4	< 0.30	mg/L	0.30	0.08		W018222	FEH	04/30/10 16:56	

This data has been reviewed for accuracy and has been authorized for release by the Laboratory Director or designee.

Kirby Gray

Kirby Gray
Technical Director

One Government Gulch - PO Box 929 Kellogg ID 83837-0929 (208) 784-1258 Fax (208) 783-0891

Freeport McMoran - Copper Queen Branch
36 West Highway 92
Bisbee, AZ 85603

Project Name: Copper Queen Branch Sulfate Mitigation Order
Work Order: **W0D0553**
Reported: 14-May-10 16:53

Client Sample ID: **DUP042610**
SVL Sample ID: **W0D0553-08 (Ground Water)**

Sampled: 26-Apr-10 00:00
Received: 28-Apr-10
Sampled By: BD

Method	Analyte	Result	Units	RL	MDL	Dilution	Batch	Analyst	Analyzed	Notes
Dissolved Anions by Ion Chromatography										
EPA 300.0	**Sulfate as SO4**	97.9	mg/L	3.00	0.75	10	W018222	FEH	04/30/10 17:30	D2

This data has been reviewed for accuracy and has been authorized for release by the Laboratory Director or designee.



Kirby Gray
Technical Director

One Government Gulch - PO Box 929 Kellogg ID 83837-0929 (208) 784-1258 Fax (208) 783-0891

Freeport McMoran - Copper Queen Branch
36 West Highway 92
Bisbee, AZ 85603

Project Name: Copper Queen Branch Sulfate Mitigation Order
Work Order: **W0D0553**
Reported: 14-May-10 16:53

Client Sample ID: **PIONKE**
SVL Sample ID: **W0D0553-09 (Ground Water)**

Sampled: 26-Apr-10 15:38
Received: 28-Apr-10
Sampled By: TT

Method	Analyte	Result	Units	RL	MDL	Dilution	Batch	Analyst	Analyzed	Notes
Dissolved Anions by Ion Chromatography										
EPA 300.0	**Sulfate as SO4**	438	mg/L	15.0	3.75	50	W018222	FEH	04/30/10 17:41	D2

This data has been reviewed for accuracy and has been authorized for release by the Laboratory Director or designee.

Kirby Gray
Technical Director

One Government Gulch - PO Box 929 Kellogg ID 83837-0929 (208) 784-1258 Fax (208) 783-0891

Freeport McMoran - Copper Queen Branch
36 West Highway 92
Bisbee, AZ 85603

Project Name: Copper Queen Branch Sulfate Mitigation Order
Work Order: **W0D0553**
Reported: 14-May-10 16:53

Client Sample ID: **WEED**
SVL Sample ID: **W0D0553-10 (Ground Water)**

Sample Report Page 1 of 1

Sampled: 26-Apr-10 16:20
Received: 28-Apr-10
Sampled By: TT

Method	Analyte	Result	Units	RL	MDL	Dilution	Batch	Analyst	Analyzed	Notes
Dissolved Anions by Ion Chromatography										
EPA 300.0	**Sulfate as SO4**	13.4	mg/L	0.30	0.08		W018222	FEH	04/30/10 17:52	

This data has been reviewed for accuracy and has been authorized for release by the Laboratory Director or designee.

Kirby Gray

Kirby Gray
Technical Director

One Government Gulch - PO Box 929 Kellogg ID 83837-0929 (208) 784-1258 Fax (208) 783-0891

Freeport McMoran - Copper Queen Branch
36 West Highway 92
Bisbee, AZ 85603

Project Name: Copper Queen Branch Sulfate Mitigation Order
Work Order: **W0D0553**
Reported: 14-May-10 16:53

Client Sample ID: **TM-15 MILLER**
SVL Sample ID: **W0D0553-11 (Ground Water)**

Sample Report Page 1 of 1

Sampled: 27-Apr-10 09:38
Received: 28-Apr-10
Sampled By: BD

Method	Analyte	Result	Units	RL	MDL	Dilution	Batch	Analyst	Analyzed	Notes
Dissolved Anions by Ion Chromatography										
EPA 300.0	**Sulfate as SO4**	14.9	mg/L	0.30	0.08		W018222	FEH	04/30/10 18:03	

This data has been reviewed for accuracy and has been authorized for release by the Laboratory Director or designee.



Kirby Gray
Technical Director

One Government Gulch - PO Box 929 Kellogg ID 83837-0929 (208) 784-1258 Fax (208) 783-0891

Freeport McMoran - Copper Queen Branch
36 West Highway 92
Bisbee, AZ 85603

Project Name: Copper Queen Branch Sulfate Mitigation Order
Work Order: **W0D0553**
Reported: 14-May-10 16:53

Client Sample ID: **FB042710**
SVL Sample ID: **W0D0553-12 (Ground Water)**

Sampled: 27-Apr-10 10:50
Received: 28-Apr-10
Sampled By: BD

Method	Analyte	Result	Units	RL	MDL	Dilution	Batch	Analyst	Analyzed	Notes
Dissolved Anions by Ion Chromatography										
EPA 300.0	Sulfate as SO4	< 0.30	mg/L	0.30	0.08		W018222	FEH	04/30/10 18:14	

This data has been reviewed for accuracy and has been authorized for release by the Laboratory Director or designee.

Kirby Gray
Technical Director

One Government Gulch - PO Box 929 Kellogg ID 83837-0929 (208) 784-1258 Fax (208) 783-0891

Freeport McMoran - Copper Queen Branch
36 West Highway 92
Bisbee, AZ 85603

Project Name: Copper Queen Branch Sulfate Mitigation Order
Work Order: **W0D0553**
Reported: 14-May-10 16:53

Client Sample ID: **EQB042710**
SVL Sample ID: **W0D0553-13 (Ground Water)**

Sample Report Page 1 of 1

Sampled: 27-Apr-10 11:48
Received: 28-Apr-10
Sampled By: BD

Method	Analyte	Result	Units	RL	MDL	Dilution	Batch	Analyst	Analyzed	Notes
Dissolved Anions by Ion Chromatography										
EPA 300.0	Sulfate as SO4	< 0.30	mg/L	0.30	0.08		W018222	FEH	04/30/10 18:25	

This data has been reviewed for accuracy and has been authorized for release by the Laboratory Director or designee.

Kirby Gray
Technical Director

One Government Gulch - PO Box 929 Kellogg ID 83837-0929 (208) 784-1258 Fax (208) 783-0891

Freeport McMoran - Copper Queen Branch
36 West Highway 92
Bisbee, AZ 85603

Project Name: Copper Queen Branch Sulfate Mitigation Order
Work Order: **W0D0553**
Reported: 14-May-10 16:53

Quality Control - BLANK Data

Method	Analyte	Units	Result	MDL	MRL	Batch ID	Analyzed	Notes
Dissolved Anions by Ion Chromatography								
EPA 300.0	Sulfate as SO4	mg/L	<0.30	0.08	0.30	W018222	30-Apr-10	

Quality Control - LABORATORY CONTROL SAMPLE Data

Method	Analyte	Units	LCS Result	LCS True	% Rec.	Acceptance Limits	Batch ID	Analyzed	Notes
Dissolved Anions by Ion Chromatography									
EPA 300.0	Sulfate as SO4	mg/L	10.5	10.0	105	90 - 110	W018222	30-Apr-10	

Quality Control - DUPLICATE Data

Method	Analyte	Units	Duplicate Result	Sample Result	RPD	RPD Limit	Batch ID	Analyzed	Notes
Dissolved Anions by Ion Chromatography									
EPA 300.0	Sulfate as SO4	mg/L	<0.30	<0.30	UDL	20	W018222	30-Apr-10	

Quality Control - MATRIX SPIKE Data

Method	Analyte	Units	Spike Result	Sample Result (R)	Spike Level (S)	% Rec.	Acceptance Limits	Batch ID	Analyzed	Notes
Dissolved Anions by Ion Chromatography										
EPA 300.0	Sulfate as SO4	mg/L	10.9	<0.30	10.0	107	80 - 120	W018222	30-Apr-10	
EPA 300.0	Sulfate as SO4	mg/L	10.8	<0.30	10.0	107	80 - 120	W018222	30-Apr-10	

Notes and Definitions

D2	Sample required dilution due to high concentration of target analyte.
LCS	Laboratory Control Sample (Blank Spike)
RPD	Relative Percent Difference
UDL	A result is less than the detection limit
R > 4S	% recovery not applicable, sample concentration more than four times greater than spike level
<RL	A result is less than the reporting limit
MRL	Method Reporting Limit
MDL	Method Detection Limit
N/A	Not Applicable

One Government Gulch - PO Box 929 Kellogg ID 83837-0929 (208) 784-1258 Fax (208) 783-0891

Freeport McMoran - Copper Queen Branch
36 West Highway 92
Bisbee, AZ 85603

Project Name: Copper Queen Branch Sulfate Mitigation Order
Work Order: **W0E0474**
Reported: 27-May-10 15:56

ANALYTICAL REPORT FOR SAMPLES

Sample ID	Laboratory ID	Matrix	Date Sampled	Sampled By	Date Received
METZLER	W0E0474-01	Ground Water	18-May-10 10:25	BD	20-May-2010
NWC-04	W0E0474-02	Ground Water	18-May-10 11:36	BD	20-May-2010

Solid samples are analyzed on an as-received, wet-weight basis, unless otherwise requested.
Sample preparation is defined by the client as per their Data Quality Objectives.
This report supercedes any previous reports for this Work Order. The complete report includes pages for each sample, a full QC report, and a notes section.
The results presented in this report relate only to the samples, and meet all requirements of the NELAC Standards unless otherwise noted.

One Government Gulch - PO Box 929 Kellogg ID 83837-0929 (208) 784-1258 Fax (208) 783-0891

Freeport McMoran - Copper Queen Branch
36 West Highway 92
Bisbee, AZ 85603

Project Name: Copper Queen Branch Sulfate Mitigation Order
Work Order: **W0E0474**
Reported: 27-May-10 15:56

Client Sample ID: **METZLER**
SVL Sample ID: **W0E0474-01 (Ground Water)**

Sample Report Page 1 of 1

Sampled: 18-May-10 10:25
Received: 20-May-10
Sampled By: BD

Method	Analyte	Result	Units	RL	MDL	Dilution	Batch	Analyst	Analyzed	Notes
Dissolved Anions by Ion Chromatography										
EPA 300.0	**Sulfate as SO4**	330	mg/L	3.00	0.75	10	W021376	EML	05/25/10 02:47	D2

This data has been reviewed for accuracy and has been authorized for release by the Laboratory Director or designee.

Larry Drew
Technical Director

One Government Gulch - PO Box 929 Kellogg ID 83837-0929 (208) 784-1258 Fax (208) 783-0891

Freeport McMoran - Copper Queen Branch
36 West Highway 92
Bisbee, AZ 85603

Project Name: Copper Queen Branch Sulfate Mitigation Order
Work Order: **W0E0474**
Reported: 27-May-10 15:56

Client Sample ID: **NWC-04**
SVL Sample ID: **W0E0474-02 (Ground Water)**

Sampled: 18-May-10 11:36
Received: 20-May-10
Sampled By: BD

Method	Analyte	Result	Units	RL	MDL	Dilution	Batch	Analyst	Analyzed	Notes
Dissolved Anions by Ion Chromatography										
EPA 300.0	**Sulfate as SO4**	210	mg/L	1.50	0.38	5	W021376	EML	05/24/10 21:07	D2

This data has been reviewed for accuracy and has been authorized for release by the Laboratory Director or designee.

Larry Drew
Technical Director

One Government Gulch - PO Box 929 Kellogg ID 83837-0929 (208) 784-1258 Fax (208) 783-0891

Freeport McMoran - Copper Queen Branch
36 West Highway 92
Bisbee, AZ 85603

Project Name: Copper Queen Branch Sulfate Mitigation Order
Work Order: **W0E0474**
Reported: 27-May-10 15:56

Quality Control - BLANK Data

Method	Analyte	Units	Result	MDL	MRL	Batch ID	Analyzed	Notes
Dissolved Anions by Ion Chromatography								
EPA 300.0	Sulfate as SO4	mg/L	<0.30	0.08	0.30	W021376	24-May-10	

Quality Control - LABORATORY CONTROL SAMPLE Data

Method	Analyte	Units	LCS Result	LCS True	% Rec.	Acceptance Limits	Batch ID	Analyzed	Notes
Dissolved Anions by Ion Chromatography									
EPA 300.0	Sulfate as SO4	mg/L	10.5	10.0	105	90 - 110	W021376	24-May-10	

Quality Control - DUPLICATE Data

Method	Analyte	Units	Duplicate Result	Sample Result	RPD	RPD Limit	Batch ID	Analyzed	Notes
Dissolved Anions by Ion Chromatography									
EPA 300.0	Sulfate as SO4	mg/L	69.1	69.6	0.7	20	W021376	24-May-10	D2

Quality Control - MATRIX SPIKE Data

Method	Analyte	Units	Spike Result	Sample Result (R)	Spike Level (S)	% Rec.	Acceptance Limits	Batch ID	Analyzed	Notes
Dissolved Anions by Ion Chromatography										
EPA 300.0	Sulfate as SO4	mg/L	79.5	70.5	10.0	90.4	80 - 120	W021376	25-May-10	D2
EPA 300.0	Sulfate as SO4	mg/L	86.0	69.6	10.0	R > 4S	80 - 120	W021376	27-May-10	D2,M3

Notes and Definitions

D2	Sample required dilution due to high concentration of target analyte.
M3	The spike recovery value is unusable since the analyte concentration in the sample is disproportionate to spike level. The LCS was acceptable.
LCS	Laboratory Control Sample (Blank Spike)
RPD	Relative Percent Difference
UDL	A result is less than the detection limit
R > 4S	% recovery not applicable, sample concentration more than four times greater than spike level
<RL	A result is less than the reporting limit
MRL	Method Reporting Limit
MDL	Method Detection Limit
N/A	Not Applicable

One Government Gulch - PO Box 929 Kellogg ID 83837-0929 (208) 784-1258 Fax (208) 783-0891

Freeport McMoran - Copper Queen Branch
36 West Highway 92
Bisbee, AZ 85603

Project Name: Copper Queen Branch Sulfate Mitigation Order
Work Order: **W0E0616**
Reported: 03-Jun-10 13:51

ANALYTICAL REPORT FOR SAMPLES

Sample ID	Laboratory ID	Matrix	Date Sampled	Sampled By	Date Received
TM-7	W0E0616-01	Ground Water	25-May-10 13:14	CLS	27-May-2010

Solid samples are analyzed on an as-received, wet-weight basis, unless otherwise requested.
Sample preparation is defined by the client as per their Data Quality Objectives.
This report supercedes any previous reports for this Work Order. The complete report includes pages for each sample, a full QC report, and a notes section.
The results presented in this report relate only to the samples, and meet all requirements of the NELAC Standards unless otherwise noted.

One Government Gulch - PO Box 929 Kellogg ID 83837-0929 (208) 784-1258 Fax (208) 783-0891

Freeport McMoran - Copper Queen Branch
36 West Highway 92
Bisbee, AZ 85603

Project Name: Copper Queen Branch Sulfate Mitigation Order
Work Order: **W0E0616**
Reported: 03-Jun-10 13:51

Client Sample ID: **TM-7**
SVL Sample ID: **W0E0616-01 (Ground Water)**

Sampled: 25-May-10 13:14
Received: 27-May-10
Sampled By: CLS

Method	Analyte	Result	Units	RL	MDL	Dilution	Batch	Analyst	Analyzed	Notes
Dissolved Anions by Ion Chromatography										
EPA 300.0	**Sulfate as SO4**	42.6	mg/L	0.30	0.08		W023046	EML	06/01/10 18:53	

This data has been reviewed for accuracy and has been authorized for release by the Laboratory Director or designee.

Larry Drew
Technical Director

One Government Gulch - PO Box 929 Kellogg ID 83837-0929 (208) 784-1258 Fax (208) 783-0891

Freeport McMoran - Copper Queen Branch
36 West Highway 92
Bisbee, AZ 85603

Project Name: Copper Queen Branch Sulfate Mitigation Order
Work Order: **W0E0616**
Reported: 03-Jun-10 13:51

Quality Control - BLANK Data

Method	Analyte	Units	Result	MDL	MRL	Batch ID	Analyzed	Notes
Dissolved Anions by Ion Chromatography								
EPA 300.0	Sulfate as SO4	mg/L	<0.30	0.08	0.30	W023046	01-Jun-10	

Quality Control - LABORATORY CONTROL SAMPLE Data

Method	Analyte	Units	LCS Result	LCS True	% Rec.	Acceptance Limits	Batch ID	Analyzed	Notes
Dissolved Anions by Ion Chromatography									
EPA 300.0	Sulfate as SO4	mg/L	10.3	10.0	103	90 - 110	W023046	01-Jun-10	

Quality Control - DUPLICATE Data

Method	Analyte	Units	Duplicate Result	Sample Result	RPD	RPD Limit	Batch ID	Analyzed	Notes
Dissolved Anions by Ion Chromatography									
EPA 300.0	Sulfate as SO4	mg/L	1.23	1.30	5.3	20	W023046	01-Jun-10	

Quality Control - MATRIX SPIKE Data

Method	Analyte	Units	Spike Result	Sample Result (R)	Spike Level (S)	% Rec.	Acceptance Limits	Batch ID	Analyzed	Notes
Dissolved Anions by Ion Chromatography										
EPA 300.0	Sulfate as SO4	mg/L	10.6	1.30	10.0	92.9	80 - 120	W023046	01-Jun-10	

Notes and Definitions

LCS	Laboratory Control Sample (Blank Spike)
RPD	Relative Percent Difference
UDL	A result is less than the detection limit
R > 4S	% recovery not applicable, sample concentration more than four times greater than spike level
<RL	A result is less than the reporting limit
MRL	Method Reporting Limit
MDL	Method Detection Limit
N/A	Not Applicable

One Government Gulch - PO Box 929 Kellogg ID 83837-0929 (208) 784-1258 Fax (208) 783-0891

Freeport McMoRan - Bisbee
36 West Hwy 92
Bisbee, AZ 85603

Project Name: Copper Queen Branch Sulfate Mitigation Order
Work Order: **W0F0270**
Reported: 16-Jun-10 09:02

ANALYTICAL REPORT FOR SAMPLES

Sample ID	Laboratory ID	Matrix	Date Sampled	Sampled By	Date Received
NWC-04	W0F0270-01	Ground Water	08-Jun-10 10:28	BD	10-Jun-2010

Solid samples are analyzed on an as-received, wet-weight basis, unless otherwise requested.
Sample preparation is defined by the client as per their Data Quality Objectives.
This report supercedes any previous reports for this Work Order. The complete report includes pages for each sample, a full QC report, and a notes section.
The results presented in this report relate only to the samples, and meet all requirements of the NELAC Standards unless otherwise noted.

One Government Gulch - PO Box 929 Kellogg ID 83837-0929 (208) 784-1258 Fax (208) 783-0891

Freeport McMoRan - Bisbee
36 West Hwy 92
Bisbee, AZ 85603

Project Name: Copper Queen Branch Sulfate Mitigation Order
Work Order: **W0F0270**
Reported: 16-Jun-10 09:02

Client Sample ID: **NWC-04**
SVL Sample ID: **W0F0270-01 (Ground Water)**

Sampled: 08-Jun-10 10:28
Received: 10-Jun-10
Sampled By: BD

Method	Analyte	Result	Units	RL	MDL	Dilution	Batch	Analyst	Analyzed	Notes
Dissolved Anions by Ion Chromatography										
EPA 300.0	**Sulfate as SO4**	212	mg/L	1.50	0.38	5	W024337	EML	06/15/10 02:09	D2

This data has been reviewed for accuracy and has been authorized for release by the Laboratory Director or designee.

John Kern
Laboratory Director

One Government Gulch - PO Box 929 Kellogg ID 83837-0929 (208) 784-1258 Fax (208) 783-0891

Freeport McMoRan - Bisbee
36 West Hwy 92
Bisbee, AZ 85603

Project Name: Copper Queen Branch Sulfate Mitigation Order
Work Order: **W0F0270**
Reported: 16-Jun-10 09:02

Quality Control - BLANK Data

Method	Analyte	Units	Result	MDL	MRL	Batch ID	Analyzed	Notes
Dissolved Anions by Ion Chromatography								
EPA 300.0	Sulfate as SO4	mg/L	<0.30	0.08	0.30	W024337	14-Jun-10	

Quality Control - LABORATORY CONTROL SAMPLE Data

Method	Analyte	Units	LCS Result	LCS True	% Rec.	Acceptance Limits	Batch ID	Analyzed	Notes
Dissolved Anions by Ion Chromatography									
EPA 300.0	Sulfate as SO4	mg/L	9.83	10.0	98.3	90 - 110	W024337	14-Jun-10	

Quality Control - DUPLICATE Data

Method	Analyte	Units	Duplicate Result	Sample Result	RPD	RPD Limit	Batch ID	Analyzed	Notes
Dissolved Anions by Ion Chromatography									
EPA 300.0	Sulfate as SO4	mg/L	1.09	1.08	1.0	20	W024337	14-Jun-10	

Quality Control - MATRIX SPIKE Data

Method	Analyte	Units	Spike Result	Sample Result (R)	Spike Level (S)	% Rec.	Acceptance Limits	Batch ID	Analyzed	Notes
Dissolved Anions by Ion Chromatography										
EPA 300.0	Sulfate as SO4	mg/L	10.6	1.08	10.0	95.5	80 - 120	W024337	14-Jun-10	

Notes and Definitions

D2	Sample required dilution due to high concentration of target analyte.
LCS	Laboratory Control Sample (Blank Spike)
RPD	Relative Percent Difference
UDL	A result is less than the detection limit
R > 4S	% recovery not applicable, sample concentration more than four times greater than spike level
<RL	A result is less than the reporting limit
MRL	Method Reporting Limit
MDL	Method Detection Limit
N/A	Not Applicable

APPENDIX D

GROUNDWATER SAMPLING FORMS

Groundwater Sampling Form

Project No:	055038	Client:	Freeport Copper Queen Branch
Task No:	1.0	Date:	4-21-10
Well ID:	Anderson	Weather:	Cloudy 70's
ADWR No:		Sampler:	BJD

WELL DATA

Well Depth (ft bls):	236'
Casing Diameter (in):	6"
Static Water Level (ft bmp):	147.57
Casing Volume (gals):	136.83
3 Casing Volumes (gals):	396

Casing Capacity

Nominal Size (inches)	Gallons per Linear Foot
2	0.16
4	0.65
5	1.02
6	1.47
8	2.61
10	4.08

Casing Volume = gallons/foot * water column (feet)

FIELD SAMPLING DATA

Time	Elapsed Time (min)	Discharge Rate (gpm)	Total Discharge (gallons)	pH (SU)	Temp (°C)	Specific Conductance (µS/cm)	Comments
12:25							
12:35	10	8	80	6.92	19.8	1386	
12:45	20	8	160	7.15	19.7	1399	
12:55	30	8	240	7.23	20.4	1411	
13:05	40	8	320	7.37	20.5	1438	
13:15	50	8	400	7.40	20.7	1439	

SAMPLE INFORMATION

Sample ID	Time	Container Type	Volume	No. of Containers	Analysis Method	Preservative	Comments
Anderson	13:17	PE	250mL	1		✓	

Additional Comments: Spigot is connected ~~to well #~~ BO to storage tank. Sample collected from storage tank.

CLEAR CREEK ASSOCIATES

Joe Cory

ARIZONA WATER COMPANY

PUMPING LEVEL

4-20-10

Division: BISBEE

☒ APRIL

Year: 2010

☐ OCTOBER

WELL # AND NAME	STATIC WATER LEVEL (FT.) (PUMP OFF)	APPROX. LENGTH OF TIME PUMP "OFF" PRIOR TO RECORDING STATIC WATER LEVEL	DYNAMIC WATER LEVEL (FT.) (PUMP ON)	PUMP DISCHARGE (GPM)	APPROX. LENGTH OF TIME PUMP "ON" PRIOR TO RECORDING DYNAMIC WATER LEVEL	DATE	STATIC PRESSURE	DYNAMIC DISCHARGE PRESSURE
#2 - Naco DWR #55-616586	119	3 Hrs.	165	98	1 Hr.	4-20-10		
#3 - Naco Power DWR #55-616585	116	2 Hrs.	176	690	2½ Hrs.	4-20-10		
#4 - Naco Power Plant DWR #55-616584	109	2 Hrs.	124	750	2½ Hrs.	4-20-10		
#5 - Naco DWR #55-590620	278	2 Hrs.	346	520	1 Hr	4-20-10		

AFH

Groundwater Sampling Form

Project No:	055038	Client:	Freeport Copper Queen Branch
Task No:	1.0	Date:	4-23-10
Well ID:	AWC-02	Weather:	rainy, cold
ADWR No:		Sampler:	Travis Taylor

WELL DATA

Well Depth (ft bls):	330'
Casing Diameter (in):	
Static Water Level (ft bmp):	119' (4-20-10)
Casing Volume (gals):	
3 Casing Volumes (gals):	

Casing Capacity

Nominal Size (inches)	Gallons per Linear Foot
2	0.16
4	0.65
5	1.02
6	1.47
8	2.61
10	4.08

Casing Volume = gallons/foot * water column (feet)

FIELD SAMPLING DATA

Time	Elapsed Time (min)	Discharge Rate (gpm)	Total Discharge (gallons)	pH (SU)	Temp (°C)	Specific Conductance (µS/cm)	Comments
1007	—	98	—	7.56	19.7	526	

SAMPLE INFORMATION

Sample ID	Time	Container Type	Volume	No. of Containers	Analysis Method	Preservative	Comments
AWC-02	1012						

Additional Comments: * well has been running for 68 minutes prior to arrival.

CLEAR CREEK ASSOCIATES

Groundwater Sampling Form

Project No:	055038	Client:	Freeport Copper Queen Branch
Task No:	1.0	Date:	4-23-10
Well ID:	AWC-03	Weather:	Cloudy, Cold, rain
ADWR No:		Sampler:	Travis Taylor

WELL DATA

Well Depth (ft bls):	269'
Casing Diameter (in):	
Static Water Level (ft bmp):	116' (4-20-10)
Casing Volume (gals):	
3 Casing Volumes (gals):	

Casing Capacity

Nominal Size (inches)	Gallons per Linear Foot
2	0.16
4	0.65
5	1.02
6	1.47
8	2.61
10	4.08

Casing Volume = gallons/foot * water column (feet)

FIELD SAMPLING DATA

Time	Elapsed Time (min)	Discharge Rate (gpm)	Total Discharge (gallons)	pH (SU)	Temp (°C)	Specific Conductance (µS/cm)	Comments
		690					
0940	—	~~Hose~~	—	7.57	19.7	468	

SAMPLE INFORMATION

Sample ID	Time	Container Type	Volume	No. of Containers	Analysis Method	Preservative	Comments
AWC-03	0949						

Additional Comments: * pump ran for 30 minutes prior to arrival.

CLEAR CREEK ASSOCIATES

Groundwater Sampling Form

Project No:	055038	Client:	Freeport Copper Queen Branch
Task No:	1.0	Date:	4-23-10
Well ID:	AWC-04	Weather:	rain, cold
ADWR No:		Sampler:	Travis Taylor

WELL DATA

Well Depth (ft bls):	250'
Casing Diameter (in):	
Static Water Level (ft bmp):	109' (4-20-10)
Casing Volume (gals):	
3 Casing Volumes (gals):	

Casing Capacity

Nominal Size (inches)	Gallons per Linear Foot
2	0.16
4	0.65
5	1.02
6	1.47
8	2.61
10	4.08

Casing Volume = gallons/foot * water column (feet)

FIELD SAMPLING DATA

Time	Elapsed Time (min)	Discharge Rate (gpm)	Total Discharge (gallons)	pH (SU)	Temp (°C)	Specific Conductance (µS/cm)	Comments
1025	—	750	—	7.14	19.2	625	

SAMPLE INFORMATION

Sample ID	Time	Container Type	Volume	No. of Containers	Analysis Method	Preservative	Comments
AWC-04	1030						

Additional Comments: * well has been pumping for 30 minutes prior to arrival.

CLEAR CREEK ASSOCIATES

Groundwater Sampling Form

Project No:	055038	Client:	Freeport Copper Queen Branch
Task No:	1.0	Date:	4-23-10
Well ID:	AWC-05	Weather:	cloudy, cold, rain
ADWR No:		Sampler:	

WELL DATA

Well Depth (ft bls):	600'
Casing Diameter (in):	
Static Water Level (ft bmp):	278' (4-20-10)
Casing Volume (gals):	
3 Casing Volumes (gals):	

Casing Capacity

Nominal Size (inches)	Gallons per Linear Foot
2	0.16
4	0.65
5	1.02
6	1.47
8	2.61
10	4.08

Casing Volume = gallons/foot * water column (feet)

FIELD SAMPLING DATA

Time	Elapsed Time (min)	Discharge Rate (gpm)	Total Discharge (gallons)	pH (SU)	Temp (°C)	Specific Conductance (µS/cm)	Comments
0859	—	520	—	7.62	18.9	443	

SAMPLE INFORMATION

Sample ID	Time	Container Type	Volume	No. of Containers	Analysis Method	Preservative	Comments
AWC-05	0905						

Additional Comments: * pump has been running for 75 minutes prior to arrival.

CLEAR CREEK ASSOCIATES

Groundwater Sampling Form

Project No:	055038	Client:	Freeport Copper Queen Branch
Task No:	1.0	Date:	4-20-10
Well ID:	Banks986	Weather:	Sunny Warm
ADWR No:		Sampler:	BJD

WELL DATA

Well Depth (ft bls):	435
Casing Diameter (in):	6"
Static Water Level (ft bmp):	NA
Casing Volume (gals):	
3 Casing Volumes (gals):	

Casing Capacity

Nominal Size (inches)	Gallons per Linear Foot
2	0.16
4	0.65
5	1.02
6	1.47
8	2.61
10	4.08

Casing Volume = gallons/foot * water column (feet)

FIELD SAMPLING DATA

Time	Elapsed Time (min)	Discharge Rate (gpm)	Total Discharge (gallons)	pH (SU)	Temp (°C)	Specific Conductance (µS/cm)	Comments
13:35							
13:40	5	7	35	7.44	23.5	1051	
13:50	15	7	105	7.65	22.8	1034	
14:00	25	7	175	7.67	23.1	1016	
14:10	35	7	245	7.63	22.4	1023	
14:20	45	7	315	7.71	22.8	1013	

SAMPLE INFORMATION

Sample ID	Time	Container Type	Volume	No. of Containers	Analysis Method	Preservative	Comments
Banks 986	14:25	PE	250mL	1		Ø	

Additional Comments: Pumped until stable.

CLEAR CREEK ASSOCIATES

Groundwater Sampling Form

Project No:	055038	Client:	Freeport Copper Queen Branch
Task No:	1.0	Date:	4-20-10
Well ID:	Banks 987	Weather:	SUNNY (Warm
ADWR No:		Sampler:	BSD

WELL DATA

Well Depth (ft bls):	
Casing Diameter (in):	
Static Water Level (ft bmp):	219.35
Casing Volume (gals):	
3 Casing Volumes (gals):	

Casing Capacity

Nominal Size (inches)	Gallons per Linear Foot
2	0.16
4	0.65
5	1.02
6	1.47
8	2.61
10	4.08

Casing Volume = gallons/foot * water column (feet)

FIELD SAMPLING DATA

Time	Elapsed Time (min)	Discharge Rate (gpm)	Total Discharge (gallons)	pH (SU)	Temp (°C)	Specific Conductance (µS/cm)	Comments

SAMPLE INFORMATION

Sample ID	Time	Container Type	Volume	No. of Containers	Analysis Method	Preservative	Comments

Additional Comments: WLO

Groundwater Sampling Form

Project No:		Client:	Freeport Copper Queen Branch
Task No:		Date:	4-7-10
Well ID:	BF-01	Weather:	Sunny 45°
ADWR No:		Sampler:	Christopher L Sherman

WELL DATA

Well Depth (ft bls):	400
Casing Diameter (in):	4"
Static Water Level (ft bmp):	348.70
Casing Volume (gals):	33.3
3 Casing Volumes (gals):	100

Casing Capacity

Nominal Size (inches)	Gallons per Linear Foot
2	0.16
4	0.65
5	1.02
6	1.47
8	2.61
10	4.08

Casing Volume = gallons/foot * water column (feet)

FIELD SAMPLING DATA

Time	Elapsed Time (min)	Discharge Rate (gpm)	Total Discharge (gallons)	pH (SU)	Temp (°C)	Specific Conductance (µS/cm)	Comments
0815							
0818				5.89	20.3	2620	
0819	Broke suction						
1310				5.83	20.4	1853	365.71

SAMPLE INFORMATION

Sample ID	Time	Container Type	Volume	No. of Containers	Analysis Method	Preservative	Comments
BF-01	1312	plastic	250 ml	1	EPA 300.0	none	filtered

Additional Comments:

Waited 4 hrs and 50 min resounded SWL @ 365.71
Started pump waited one min and sampled

Groundwater Sampling Form

Project No:	055038	Client:	Freeport Copper Queen Branch
Task No:	1.0	Date:	4/19/10
Well ID:	BIMA	Weather:	Cloudy
ADWR No:		Sampler:	BJD

WELL DATA

Well Depth (ft bls):	465
Casing Diameter (in):	4
Static Water Level (ft bmp):	382.25
Casing Volume (gals):	54
3 Casing Volumes (gals):	162.

Casing Capacity

Nominal Size (inches)	Gallons per Linear Foot
2	0.16
4	0.65
5	1.02
6	1.47
8	2.61
10	4.08

Casing Volume = gallons/foot * water column (feet)

FIELD SAMPLING DATA

Time	Elapsed Time (min)	Discharge Rate (gpm)	Total Discharge (gallons)	pH (SU)	Temp (°C)	Specific Conductance (µS/cm)	Comments
11:00							
11:03	3	12	36	6.60	19.9	1523	
11:07	7	12	84	6.66	20.7	1528	
11:14	14	12	168	6.66	21.7	1538	
11:17	17	12	204	6.70	21.9	1533	

SAMPLE INFORMATION

Sample ID	Time	Container Type	Volume	No. of Containers	Analysis Method	Preservative	Comments
BIMA	11:20	PE	250mL	1		Ø	

Additional Comments: Had to try 2 sounders to get reading
1st sounder would not go past 325'

CLEAR CREEK ASSOCIATES

Groundwater Sampling Form

Project No:		Client:	Freeport Copper Queen Branch
Task No:		Date:	4-15-10
Well ID:	BMO-2008-16	Weather:	Sunny 63°
ADWR No:		Sampler:	Christopher L Sharma

WELL DATA

Well Depth (ft bls):	310
Casing Diameter (in):	5"
Static Water Level (ft bmp):	65.05
Casing Volume (gals):	250
3 Casing Volumes (gals):	750

Casing Capacity

Nominal Size (inches)	Gallons per Linear Foot
2	0.16
4	0.65
5	1.02
6	1.47
8	2.61
10	4.08

Casing Volume = gallons/foot * water column (feet)

FIELD SAMPLING DATA

Time	Elapsed Time (min)	Discharge Rate (gpm)	Total Discharge (gallons)	pH (SU)	Temp (°C)	Specific Conductance (µS/cm)	Comments
0920							
0930	10	8.3	83	6.75	21.2	787	
0945	25	8.3	207	7.03	21.6	710	
1005	45	8.3	373	7.08	21.9	690	
1039	70	8.3	581	7.02	22.1	708	
1050	90	8.3	747	7.00	223	711	
1100	100	8.3	830	7.04	22.2	714	

SAMPLE INFORMATION

Sample ID	Time	Container Type	Volume	No. of Containers	Analysis Method	Preservative	Comments
BMO-2008-16	1100	plastic	250 ml	1	EPA 300.0	none	filtered

Additional Comments:

Groundwater Sampling Form

Project No:		Client:	Freeport Copper Queen Branch
Task No:		Date:	4-8-10
Well ID:	BMO-2008-3B	Weather:	Sunny 73°
ADWR No:		Sampler:	Christopher L Sherman

WELL DATA

Well Depth (ft bls):	260
Casing Diameter (in):	5"
Static Water Level (ft bmp):	140.07
Casing Volume (gals):	121.6
3 Casing Volumes (gals):	364.8

Casing Capacity

Nominal Size (inches)	Gallons per Linear Foot
2	0.16
4	0.65
5	1.02
6	1.47
8	2.61
10	4.08

Casing Volume = gallons/foot * water column (feet)

FIELD SAMPLING DATA

Time	Elapsed Time (min)	Discharge Rate (gpm)	Total Discharge (gallons)	pH (SU)	Temp (°C)	Specific Conductance (µS/cm)	Comments
1340							
1345	5	27	135	6.44	21.1	565	
1350	10	27	270	6.44	21.6	579	
1355	15	27	405	6.46	20.9	582	
1400	20	27	540	6.47	21.3	585	

SAMPLE INFORMATION

Sample ID	Time	Container Type	Volume	No. of Containers	Analysis Method	Preservative	Comments
BMO-2008-3B	1400	plastic	250 ml	1	EPA 300.0	none	filtered

Additional Comments:

Groundwater Sampling Form

Project No:		Client:	Freeport Copper Queen Branch
Task No:		Date:	4-16-10
Well ID:	BMO-2008-4B	Weather:	Sunny 76°
ADWR No:		Sampler:	Christopher L Sherman

WELL DATA

Well Depth (ft bls):	610
Casing Diameter (in):	5"
Static Water Level (ft bmp):	132.65
Casing Volume (gals):	486.8
3 Casing Volumes (gals):	1460.4

Casing Capacity

Nominal Size (inches)	Gallons per Linear Foot
2	0.16
4	0.65
5	1.02
6	1.47
8	2.61
10	4.08

Casing Volume = gallons/foot * water column (feet)

FIELD SAMPLING DATA

Time	Elapsed Time (min)	Discharge Rate (gpm)	Total Discharge (gallons)	pH (SU)	Temp (°C)	Specific Conductance (µS/cm)	Comments
1050							
1100	10	23	230	7.73	22.3	322	
1120	35	23	805	7.74	22.8	328	
1130	45	23	1035	7.72	23.2	325	
1150	65	23	1495	7.70	23.4	330	

SAMPLE INFORMATION

Sample ID	Time	Container Type	Volume	No. of Containers	Analysis Method	Preservative	Comments
BMO-2008-4B	1150	plastic	250 ml	1	EPA 300.0	none	filtered

Additional Comments:

477.3

Groundwater Sampling Form

Project No:		Client:	Freeport Copper Queen Branch
Task No:		Date:	4-15-10
Well ID:	BMO-2008-5B	Weather:	Sunny — calm - 75°
ADWR No:		Sampler:	Christopher L Sherrard

WELL DATA

Well Depth (ft bls):	285'
Casing Diameter (in):	5"
Static Water Level (ft bmp):	145.80
Casing Volume (gals):	142
3 Casing Volumes (gals):	426

Casing Capacity

Nominal Size (inches)	Gallons per Linear Foot
2	0.16
4	0.65
5	1.02
6	1.47
8	2.61
10	4.08

Casing Volume = gallons/foot * water column (feet)

FIELD SAMPLING DATA

Time	Elapsed Time (min)	Discharge Rate (gpm)	Total Discharge (gallons)	pH (SU)	Temp (°C)	Specific Conductance (µS/cm)	Comments
1355							
1400	5	27	135	7.12	22.6	579	
1410	15	27	405	7.20	22.9	581	
1420	25	27	675	7.21	23.0	571	

SAMPLE INFORMATION

Sample ID	Time	Container Type	Volume	No. of Containers	Analysis Method	Preservative	Comments
BMO-2008-5B	1420	plastic	250 ml	1	EPA 300.0	none	filtered

Additional Comments:

11 sec

139.2

Groundwater Sampling Form

Project No:		Client:	Freeport Copper Queen Branch
Task No:		Date:	4-16-10
Well ID:	BMO-2008-5M	Weather:	Sunny - 72°
ADWR No:		Sampler:	Christopher L Shuman

WELL DATA

Well Depth (ft bls):	450
Casing Diameter (in):	5"
Static Water Level (ft bmp):	147.34
Casing Volume (gals):	308.6
3 Casing Volumes (gals):	925.8

Casing Capacity	
Nominal Size (inches)	Gallons per Linear Foot
2	0.16
4	0.65
5	1.02
6	1.47
8	2.61
10	4.08

Casing Volume = gallons/foot * water column (feet)

FIELD SAMPLING DATA

Time	Elapsed Time (min)	Discharge Rate (gpm)	Total Discharge (gallons)	pH (SU)	Temp (°C)	Specific Conductance (µS/cm)	Comments
1250							
1255	5	18	90	7.30	23.0	496	Duplicate BF-10
1310	20	18	360	7.19	22.9	510	
1330	45	18	810	7.25	22.6	510	
1340	55	18	990	7.28	22.6	509	

SAMPLE INFORMATION

Sample ID	Time	Container Type	Volume	No. of Containers	Analysis Method	Preservative	Comments
BMO-2008-5M	1340	plastic	250 ml	1	EPA 300.0	none	filtered
BF-10	1430				Duplicate		

Additional Comments: 16 Sec

302.66

Groundwater Sampling Form

Project No:		Client:	Freeport Copper Queen Branch
Task No:		Date:	4-15-10
Well ID:	BMO-2008-6B	Weather:	Sunny
ADWR No:		Sampler:	Christopher L Sherman

WELL DATA

Well Depth (ft bls):	265'
Casing Diameter (in):	5"
Static Water Level (ft bmp):	190.75
Casing Volume (gals):	66.6
3 Casing Volumes (gals):	200

Casing Capacity

Nominal Size (inches)	Gallons per Linear Foot
2	0.16
4	0.65
5	1.02
6	1.47
8	2.61
10	4.08

Casing Volume = gallons/foot * water column (feet)

FIELD SAMPLING DATA

Time	Elapsed Time (min)	Discharge Rate (gpm)	Total Discharge (gallons)	pH (SU)	Temp (°C)	Specific Conductance (µS/cm)	Comments
0735							
0740	5	5.1	25	7.34	20.3	342	Brown water
0750	15	5.1	75	7.44	19.6	368	Cleared up
0805	30	5.1	150	7.46	20.8	372	
0820	45	5.1	225	7.47	21.0	362	

SAMPLE INFORMATION

Sample ID	Time	Container Type	Volume	No. of Containers	Analysis Method	Preservative	Comments
BMO-2008-6B	0820	plastic	250 ml	1	EPA 300.0	none	filtered

Additional Comments:

Groundwater Sampling Form

Project No:		Client:	Freeport Copper Queen Branch
Task No:		Date:	4-15-10
Well ID:	BMO-2008-6m	Weather:	Sunny 46°
ADWR No:		Sampler:	Christopher L Sherman

WELL DATA

Well Depth (ft bls):	450
Casing Diameter (in):	5"
Static Water Level (ft bmp):	191.64
Casing Volume (gals):	263.5
3 Casing Volumes (gals):	790

Casing Capacity

Nominal Size (inches)	Gallons per Linear Foot
2	0.16
4	0.65
5	1.02
6	1.47
8	2.61
10	4.08

Casing Volume = gallons/foot * water column (feet)

FIELD SAMPLING DATA

Time	Elapsed Time (min)	Discharge Rate (gpm)	Total Discharge (gallons)	pH (SU)	Temp (°C)	Specific Conductance (µS/cm)	Comments
0640							
0650	10	21	210	7.29	20.1	621	
0700	20	21	420	7.32	20.0	623	
0710	30	21	630	7.34	20.2	618	
0720	40	21	840	7.34	20.2	619	

SAMPLE INFORMATION

Sample ID	Time	Container Type	Volume	No. of Containers	Analysis Method	Preservative	Comments
BMO-2008-6m	0720	plastic	250 ml	1	EPA 300.0	none	filtered

Additional Comments:

19 sh

429.87

Groundwater Sampling Form

Project No:		Client:	Freeport Copper Queen Branch
Task No:		Date:	4-15-10
Well ID:	BMO-2008-7M	Weather:	Sunny breezy 77°
ADWR No:		Sampler:	Christopher L Sherman

WELL DATA

Well Depth (ft bls):	670
Casing Diameter (in):	5"
Static Water Level (ft bmp):	240.13
Casing Volume (gals):	438.3
3 Casing Volumes (gals):	1315

Casing Capacity

Nominal Size (inches)	Gallons per Linear Foot
2	0.16
4	0.65
5	1.02
6	1.47
8	2.61
10	4.08

Casing Volume = gallons/foot * water column (feet)

FIELD SAMPLING DATA

Time	Elapsed Time (min)	Discharge Rate (gpm)	Total Discharge (gallons)	pH (SU)	Temp (°C)	Specific Conductance (µS/cm)	Comments
1225							
1230	5	21	105	7.80	22.6	391	
1250	25	21	525	7.50	22.9	411	
1310	45	21	945	7.48	23.2	409	
1335	65	21	1365	7.52	23.2	415	

SAMPLE INFORMATION

Sample ID	Time	Container Type	Volume	No. of Containers	Analysis Method	Preservative	Comments
BMO-2008-7M	1335	plastic	250 ml	1	EPA 300.0	none	filtered

Additional Comments:

Groundwater Sampling Form

Project No:		Client:	Freeport Copper Queen Branch
Task No:		Date:	4-16-10
Well ID:	BMO-2008-8B	Weather:	Sunny - 71°
ADWR No:		Sampler:	Christopher L Sherman

WELL DATA

Well Depth (ft bls):	480
Casing Diameter (in):	5"
Static Water Level (ft bmp):	298.46
Casing Volume (gals):	185.1
3 Casing Volumes (gals):	555.3

Casing Capacity

Nominal Size (inches)	Gallons per Linear Foot
2	0.16
4	0.65
5	1.02
6	1.47
8	2.61
10	4.08

Casing Volume = gallons/foot * water column (feet)

FIELD SAMPLING DATA

Time	Elapsed Time (min)	Discharge Rate (gpm)	Total Discharge (gallons)	pH (SU)	Temp (°C)	Specific Conductance (µS/cm)	Comments
0920							
0930	10	14.2	142	6.10	21.2	1661	Brown Color
0940	20	14.2	284	6.04	21.4	1675	Cleared up
0950	30	14.2	426	6.01	21.7	1681	
1000	40	14.2	568	6.06	21.4	1682	
1005	45	14.2	640				

SAMPLE INFORMATION

Sample ID	Time	Container Type	Volume	No. of Containers	Analysis Method	Preservative	Comments
BMO-2008-8B	1005	plastic	250 ml	1	EPA 300.0	none	filtered

Additional Comments: 21 Sol 181.54

Groundwater Sampling Form

Project No:		Client:	Freeport Copper Queen Branch
Task No:		Date:	4-16-10
Well ID:	BMO-2008-8M	Weather:	Sunny 52°
ADWR No:		Sampler:	Christopher L Sherman

WELL DATA

Well Depth (ft bls):	1210
Casing Diameter (in):	5"
Static Water Level (ft bmp):	299.42
Casing Volume (gals):	928.7
3 Casing Volumes (gals):	2,786.1

Casing Capacity	
Nominal Size (inches)	Gallons per Linear Foot
2	0.16
4	0.65
5	1.02
6	1.47
8	2.61
10	4.08

Casing Volume = gallons/foot * water column (feet)

FIELD SAMPLING DATA

Time	Elapsed Time (min)	Discharge Rate (gpm)	Total Discharge (gallons)	pH (SU)	Temp (°C)	Specific Conductance (µS/cm)	Comments
0630							
0645	15	17.6	264	7.24	20.4	546	
0730	60	17.6	1056	7.24	23.7	533	
0800	90	17.6	1584	7.28	23.9	530	
0830	120	17.6	2112	7.25	24.2	536	
0900	150	17.6	2640	7.28	24.4	541	
0910	160	17.6	2816	7.29	24.5	544	

SAMPLE INFORMATION

Sample ID	Time	Container Type	Volume	No. of Containers	Analysis Method	Preservative	Comments
BMO-2008-8M	0910	plastic	250 ml	1	EPA 300.0	none	filtered

Additional Comments: 1746
910.58

Groundwater Sampling Form

Project No:		Client:	Freeport Copper Queen Branch
Task No:		Date:	4-6-10
Well ID:	BMO-2008-9M	Weather:	Sunny, Breezy, 44°
ADWR No:		Sampler:	Christopher L Sherman

WELL DATA

Well Depth (ft bls):	725
Casing Diameter (in):	5"
Static Water Level (ft bmp):	287.81
Casing Volume (gals):	496.9
3 Casing Volumes (gals):	1437

Casing Capacity

Nominal Size (inches)	Gallons per Linear Foot
2	0.16
4	0.65
5	1.02
6	1.47
8	2.61
10	4.08

Casing Volume = gallons/foot * water column (feet)

FIELD SAMPLING DATA

Time	Elapsed Time (min)	Discharge Rate (gpm)	Total Discharge (gallons)	pH (SU)	Temp (°C)	Specific Conductance (µS/cm)	Comments
0844							
0850	6	18.7	112.2	6.47	22.9	487	
0926	42	18.7	673.2	6.77	23.4	480	
0951	67	18.7	1252	6.74	23.7	482	
1005	81	18.7	1514	6.74	23.8	484	

SAMPLE INFORMATION

Sample ID	Time	Container Type	Volume	No. of Containers	Analysis Method	Preservative	Comments
BMO-2008-9M	1007	plastic	250 ml	1	EPA 300.0	none	filtered

Additional Comments:

Groundwater Sampling Form

Project No:		Client:	Freeport Copper Queen Branch
Task No:		Date:	4-8-10
Well ID:	BMO-2008-106L	Weather:	Sunny breezy 53°
ADWR No:		Sampler:	Christopher L Sherman

WELL DATA

Well Depth (ft bls):	810'
Casing Diameter (in):	5"
Static Water Level (ft bmp):	506.31
Casing Volume (gals):	309.7
3 Casing Volumes (gals):	929.1

Casing Capacity

Nominal Size (inches)	Gallons per Linear Foot
2	0.16
4	0.65
5	1.02
6	1.47
8	2.61
10	4.08

Casing Volume = gallons/foot * water column (feet)

FIELD SAMPLING DATA

Time	Elapsed Time (min)	Discharge Rate (gpm)	Total Discharge (gallons)	pH (SU)	Temp (°C)	Specific Conductance (µS/cm)	Comments
0830							
0843	13	4.6	59	6.09	24.3	1846	
0930	60	3.8	276	6.00	24.4	1788	
1000	90	3.8	390	6.02	24.3	1784	
1030	120	3.3	504	6.02	24.5	1751	
1100	150	3.3	603	6.01	24.7	1753	
1200	210	3.3	801	6.00	24.8	1699	
1230	240	2.7	900	6.01	25.5	1606	
1245	255	2.7	940	6.03	25.6	1575	

SAMPLE INFORMATION

Sample ID	Time	Container Type	Volume	No. of Containers	Analysis Method	Preservative	Comments
BMO-2008-106L	1245	plastic	250 ml	1	EPA 300.0	none	filtered

Additional Comments:

Groundwater Sampling Form

Project No:		Client:	Freeport Copper Queen Branch
Task No:		Date:	4-7-10
Well ID:	BMO-2008-106U	Weather:	Sunny - 49°
ADWR No:		Sampler:	Christopher L Sherman

WELL DATA

Well Depth (ft bls):	449
Casing Diameter (in):	5"
Static Water Level (ft bmp):	289.5
Casing Volume (gals):	162.6
3 Casing Volumes (gals):	487.8

Casing Capacity

Nominal Size (inches)	Gallons per Linear Foot
2	0.16
4	0.65
5	1.02
6	1.47
8	2.61
10	4.08

Casing Volume = gallons/foot * water column (feet)

FIELD SAMPLING DATA

Time	Elapsed Time (min)	Discharge Rate (gpm)	Total Discharge (gallons)	pH (SU)	Temp (°C)	Specific Conductance (µS/cm)	Comments
0845							
0855	10	5.5	55	5.90	19.0	3340	
0915	30	5.5	110	5.92	19.8	3330	
0945	60	5.5	330	5.91	20.0	3310	
0950	65	3.5	357				
1010	85	3.3	427				
1015	90	1.5	434	5.92	20.2	3290	
1051	126	1.5	488	5.96	20.4	3210	

SAMPLE INFORMATION

Sample ID	Time	Container Type	Volume	No. of Containers	Analysis Method	Preservative	Comments
BMO-2008-106U	1055	plastic	250 ml	1	EPA 300.0	none	filtered

Additional Comments:

Groundwater Sampling Form

Project No:		Client:	Freeport Copper Queen Branch
Task No:		Date:	4-9-10
Well ID:	BMO-2008-116	Weather:	Sunny 62°
ADWR No:		Sampler:	Christopher L Shuman

WELL DATA

Well Depth (ft bls):	760
Casing Diameter (in):	5"
Static Water Level (ft bmp):	573.56
Casing Volume (gals):	190.1
3 Casing Volumes (gals):	570.3

Casing Capacity

Nominal Size (inches)	Gallons per Linear Foot
2	0.16
4	0.65
5	1.02
6	1.47
8	2.61
10	4.08

Casing Volume = gallons/foot * water column (feet)

FIELD SAMPLING DATA

Time	Elapsed Time (min)	Discharge Rate (gpm)	Total Discharge (gallons)	pH (SU)	Temp (°C)	Specific Conductance (µS/cm)	Comments
1000							
1010	10	8	80	6.86	22.6	300	
1030	30	8	240	6.84	23.4	300	
1100	60	8	480	6.85	24.2	299	
1112	72	8	576	6.88	24.5	301	

SAMPLE INFORMATION

Sample ID	Time	Container Type	Volume	No. of Containers	Analysis Method	Preservative	Comments
BMO-2008-116	1115	plastic	250 ml	1	EPA 300.0	none	filtered

Additional Comments:

Groundwater Sampling Form

Project No:		Client:	Freeport Copper Queen Branch
Task No:		Date:	4-14-10
Well ID:	BMO-2008-13B	Weather:	Sunny, breezy ~ 73°
ADWR No:		Sampler:	Christopher L Sherman

WELL DATA

Well Depth (ft bls):	475
Casing Diameter (in):	5"
Static Water Level (ft bmp):	207.27
Casing Volume (gals):	273
3 Casing Volumes (gals):	819

Casing Capacity

Nominal Size (inches)	Gallons per Linear Foot
2	0.16
4	0.65
5	1.02
6	1.47
8	2.61
10	4.08

Casing Volume = gallons/foot * water column (feet)

FIELD SAMPLING DATA

Time	Elapsed Time (min)	Discharge Rate (gpm)	Total Discharge (gallons)	pH (SU)	Temp (°C)	Specific Conductance (µS/cm)	Comments
1250							
1300	10	20	200	6.32	21.8	1270	
1310	20	20	400	6.31	21.8	1337	
1320	30	20	600	6.32	20.8	1356	
1330	40	20	800	6.37	21.2	1340	
1335	45		900	6.38	21.2	1346	

SAMPLE INFORMATION

Sample ID	Time	Container Type	Volume	No. of Containers	Analysis Method	Preservative	Comments
BMO-2008-13B	1335	plastic	250 ml	1	EPA 300.0	none	filtered

Additional Comments:

Groundwater Sampling Form

Project No:		Client:	Freeport Copper Queen Branch
Task No:		Date:	4-13-10
Well ID:	BMO-2008-13m	Weather:	Sunny 40°
ADWR No:		Sampler:	Christopher L Thomas

WELL DATA

Well Depth (ft bls):	1030
Casing Diameter (in):	5"
Static Water Level (ft bmp):	209.20
Casing Volume (gals):	837.2
3 Casing Volumes (gals):	2,511.6

Casing Capacity

Nominal Size (inches)	Gallons per Linear Foot
2	0.16
4	0.65
5	1.02
6	1.47
8	2.61
10	4.08

Casing Volume = gallons/foot * water column (feet)

FIELD SAMPLING DATA

Time	Elapsed Time (min)	Discharge Rate (gpm)	Total Discharge (gallons)	pH (SU)	Temp (°C)	Specific Conductance (µS/cm)	Comments
0630							
0700	30	5.7	171	8.31	20.1	1127	
0800	90	5.7	513	8.08	22.1	1115	
0900	150	4.6	789	8.31	23.0	1081	
1000	210	3.8	1017	7.81	23.3	1061	
1100	270	3.8	1245	7.49	23.2	1111	
1200	330	2.8	1413	7.08	23.8	1123	
1400	450	2.8	1749	8.13	23.6	1114	Replaced PH probe
1600	570	2.8	2085	8.10	23.8	1126	
1800	690	2.8	2421	8.08	23.4	1132	
1833	723	2.8	2513	8.06	23.2	1130	

SAMPLE INFORMATION

Sample ID	Time	Container Type	Volume	No. of Containers	Analysis Method	Preservative	Comments
BMO-2008-13m	1833	plastic	250 ml	1	EPA 300.0	none	filtered

Additional Comments:

Groundwater Sampling Form

Project No:	055038	Client:	Freeport Copper Queen Branch
Task No:	1.0	Date:	4-22-10
Well ID:	BURKE	Weather:	cloudy, windy, cold, rain
ADWR No:		Sampler:	Travis Taylor

WELL DATA

Well Depth (ft bls):	781'
Casing Diameter (in):	6"
Static Water Level (ft bmp):	N/A
Casing Volume (gals):	N/A
3 Casing Volumes (gals):	N/A

Casing Capacity	
Nominal Size (inches)	Gallons per Linear Foot
2	0.16
4	0.65
5	1.02
6	1.47
8	2.61
10	4.08

Casing Volume = gallons/foot * water column (feet)

FIELD SAMPLING DATA

Time	Elapsed Time (min)	Discharge Rate (gpm)	Total Discharge (gallons)	pH (SU)	Temp (°C)	Specific Conductance (µS/cm)	Comments
1343	—	—	—	7.49	16.4	452	

SAMPLE INFORMATION

Sample ID	Time	Container Type	Volume	No. of Containers	Analysis Method	Preservative	Comments
BURKE	1349						

Additional Comments: *sample taken from tank. No discharge point from well. No W/L because of history of sounder getting stuck in well.

Groundwater Sampling Form

Project No:	055038	Client:	Freeport Copper Queen Branch
Task No:	1.0	Date:	4-23-10
Well ID:	Chambers	Weather:	Rainy
ADWR No:		Sampler:	BSD

WELL DATA

Well Depth (ft bls):	245'
Casing Diameter (in):	
Static Water Level (ft bmp):	N/A
Casing Volume (gals):	N/A
3 Casing Volumes (gals):	N/A

Casing Capacity

Nominal Size (inches)	Gallons per Linear Foot
2	0.16
4	0.65
5	1.02
6	1.47
8	2.61
10	4.08

Casing Volume = gallons/foot * water column (feet)

FIELD SAMPLING DATA

Time	Elapsed Time (min)	Discharge Rate (gpm)	Total Discharge (gallons)	pH (SU)	Temp (°C)	Specific Conductance (µS/cm)	Comments
12:20							
12:24	4	14	56	7.20	19.5	430.6	
12:28	8	14	112	7.42	20.5	429.8	
12:32	12	14	168	7.49	20.9	423.2	
12:36	16	14	224	7.47	20.9	427.5	

SAMPLE INFORMATION

Sample ID	Time	Container Type	Volume	No. of Containers	Analysis Method	Preservative	Comments
Chambers	12:40	PE	250mL	1		Ø	

Additional Comments: ~~No Access to~~ Wiring is running through hole in well head. There is no place to get a sounder in for a water level.

Took sample after stabilization

CLEAR CREEK ASSOCIATES

Groundwater Sampling Form

Project No:	055038	Client:	Freeport Copper Queen Branch
Task No:	1.0	Date:	4-20-10
Well ID:	COB-MW-1	Weather:	Partly Cloudy 60's
ADWR No:		Sampler:	BJD

WELL DATA

Well Depth (ft bls):	420'
Casing Diameter (in):	8"
Static Water Level (ft bmp):	235.47
Casing Volume (gals):	482
3 Casing Volumes (gals):	1446

Casing Capacity

Nominal Size (inches)	Gallons per Linear Foot
2	0.16
4	0.65
5	1.02
6	1.47
8	2.61
10	4.08

Casing Volume = gallons/foot * water column (feet)

FIELD SAMPLING DATA

Time	Elapsed Time (min)	Discharge Rate (gpm)	Total Discharge (gallons)	pH (SU)	Temp (°C)	Specific Conductance (µS/cm)	Comments
08:40							
09:10	30	10	300	7.00	20.6	1779	
09:40	60	10	600	6.85	21.1	1817	
10:10	90	10	900	6.85	21.3	1849	
10:40	120	10	1200	6.89	21.5	1844	
11:10	150	10	1500	6.92	21.8	1836	

SAMPLE INFORMATION

Sample ID	Time	Container Type	Volume	No. of Containers	Analysis Method	Preservative	Comments
COB MW-1	11:15	PE	250ML	1		Ø	

Additional Comments:

CLEAR CREEK ASSOCIATES

Groundwater Sampling Form

Project No:	055038	Client:	Freeport Copper Queen Branch
Task No:		Date:	4-26-10
Well ID:	COB MW-2	Weather:	
ADWR No:		Sampler:	

WELL DATA

Well Depth (ft bls):	170'
Casing Diameter (in):	4"
Static Water Level (ft bmp):	125.47
Casing Volume (gals):	30
3 Casing Volumes (gals):	90

Casing Capacity	
Nominal Size (inches)	Gallons per Linear Foot
2	0.16
4	0.65
5	1.02
6	1.47
8	2.61
10	4.08
Casing Volume = gallons/foot * water column (feet)	

FIELD SAMPLING DATA

Time	Elapsed Time (min)	Discharge Rate (gpm)	Total Discharge (gallons)	pH (SU)	Temp (°C)	Specific Conductance (µS/cm)	Comments
09:48							
09:53	5	7	35	6.71	21.9	477.8	
09:56	8	7	56	7.17	21.1	478.1	
09:59	11	7	77	7.28	21.90	479.1	T=21.4
10:02	14	7	98	7.28	21.3	479.6	

SAMPLE INFORMATION

Sample ID	Time	Container Type	Volume	No. of Containers	Analysis Method	Preservative	Comments
COB MW-2	10:05	Poly	250mL	1		Ø	

Additional Comments:

CLEAR CREEK ASSOCIATES

Groundwater Sampling Form

Project No:	055038	Client:	Freeport Copper Queen Branch
Task No:	1.0	Date:	4-26-10
Well ID:	COB MW-3	Weather:	SUNNY, 70's
ADWR No:		Sampler:	BJD

WELL DATA

Well Depth (ft bls):	269
Casing Diameter (in):	4"
Static Water Level (ft bmp):	123.12
Casing Volume (gals):	94
3 Casing Volumes (gals):	285

Casing Capacity

Nominal Size (inches)	Gallons per Linear Foot
2	0.16
4	0.65
5	1.02
6	1.47
8	2.61
10	4.08

Casing Volume = gallons/foot * water column (feet)

FIELD SAMPLING DATA

Time	Elapsed Time (min)	Discharge Rate (gpm)	Total Discharge (gallons)	pH (SU)	Temp (°C)	Specific Conductance (µS/cm)	Comments
10:21							
10:24	3	23	69	7.07	22.7	483.6	
10:28	7	23	161	7.24	22.0	487.9	
10:31	10	23	230	7.30	21.8	493.5	
10:34	13	23	299	7.35	22.0	497.9	

SAMPLE INFORMATION

Sample ID	Time	Container Type	Volume	No. of Containers	Analysis Method	Preservative	Comments
COB MW-3	10:38	Poly	250mL	1		Ø	

Additional Comments:

CLEAR CREEK ASSOCIATES

Groundwater Sampling Form

Project No:	055038	Client:	Freeport Copper Queen Branch
Task No:	1.6	Date:	4-26-10
Well ID:	COB. WL	Weather:	Sunny 60's
ADWR No:		Sampler:	BJD

WELL DATA

Well Depth (ft bls):	150'
Casing Diameter (in):	4"
Static Water Level (ft bmp):	66.13
Casing Volume (gals):	55
3 Casing Volumes (gals):	165

Casing Capacity

Nominal Size (inches)	Gallons per Linear Foot
2	0.16
4	0.65
5	1.02
6	1.47
8	2.61
10	4.08

Casing Volume = gallons/foot * water column (feet)

FIELD SAMPLING DATA

Time	Elapsed Time (min)	Discharge Rate (gpm)	Total Discharge (gallons)	pH (SU)	Temp (°C)	Specific Conductance (µS/cm)	Comments
08:53							
08:55	2	7	14	6.69	20.9	1036	
09:00	7	7	49	7.02	20.9	1034	
09:05	12	7	84	7.07	21.0	1042	
09:10	17	7	119	7.34	21.8	1032	
09:15	23	7	161	7.36	21.9	1038	

SAMPLE INFORMATION

Sample ID	Time	Container Type	Volume	No. of Containers	Analysis Method	Preservative	Comments
COB WL	9:17	Poly	250mL	1		Ø	

Additional Comments:

Duplicate DUP042610

Groundwater Sampling Form

Project No:	055038	Client:	Freeport Copper Queen Branch
Task No:	1.0	Date:	4-23-10
Well ID:	COLLINS	Weather:	Cloudy, Windy, Cold
ADWR No:		Sampler:	Travis Taylor

WELL DATA

Well Depth (ft bls):	320'
Casing Diameter (in):	4.5"
Static Water Level (ft bmp):	291.96'
Casing Volume (gals):	24
3 Casing Volumes (gals):	72

Casing Capacity

Nominal Size (inches)	Gallons per Linear Foot
2	0.16
4	0.65
5	1.02
6	1.47
8	2.61
10	4.08

Casing Volume = gallons/foot * water column (feet)

FIELD SAMPLING DATA

Time	Elapsed Time (min)	Discharge Rate (gpm)	Total Discharge (gallons)	pH (SU)	Temp (°C)	Specific Conductance (µS/cm)	Comments
1217							
1221	4	12	48	6.97	20.1	1486	
1223	6	12	72	6.98	20.3	1477	
1225	8	12	96	6.99	20.6	1472	

SAMPLE INFORMATION

Sample ID	Time	Container Type	Volume	No. of Containers	Analysis Method	Preservative	Comments
COLLINS	1228						

Additional Comments:

CLEAR CREEK ASSOCIATES

Groundwater Sampling Form

Project No:	055038	Client:	Freeport Copper Queen Branch
Task No:	1.0	Date:	4-22-10
Well ID:	COOPER	Weather:	cloudy, windy, cold
ADWR No:		Sampler:	Travis Taylor

WELL DATA

Well Depth (ft bls):	325'
Casing Diameter (in):	6"
Static Water Level (ft bmp):	N/A
Casing Volume (gals):	N/A
3 Casing Volumes (gals):	N/A

Casing Capacity

Nominal Size (inches)	Gallons per Linear Foot
2	0.16
4	0.65
5	1.02
6	1.47
8	2.61
10	4.08

Casing Volume = gallons/foot * water column (feet)

FIELD SAMPLING DATA

Time	Elapsed Time (min)	Discharge Rate (gpm)	Total Discharge (gallons)	pH (SU)	Temp (°C)	Specific Conductance (µS/cm)	Comments
1248							
1255	7	8	56	7.77	18.0	434	
1304	16	8	128	7.83	17.7	433	
1308	20	8	160	7.82	17.9	433	

SAMPLE INFORMATION

Sample ID	Time	Container Type	Volume	No. of Containers	Analysis Method	Preservative	Comments
COOPER	1312						

Additional Comments: * No access for WL reading

CLEAR CREEK ASSOCIATES

Groundwater Sampling Form

Project No:	055038	Client:	Freeport Copper Queen Branch
Task No:	1.0	Date:	4-22-10
Well ID:	COOPER C	Weather:	rainy, Windy, cold
ADWR No:		Sampler:	Travis Taylor

WELL DATA

Well Depth (ft bls):	220'
Casing Diameter (in):	6"
Static Water Level (ft bmp):	157.31'
Casing Volume (gals):	93
3 Casing Volumes (gals):	279

Casing Capacity

Nominal Size (inches)	Gallons per Linear Foot
2	0.16
4	0.65
5	1.02
6	1.47
8	2.61
10	4.08

Casing Volume = gallons/foot * water column (feet)

FIELD SAMPLING DATA

Time	Elapsed Time (min)	Discharge Rate (gpm)	Total Discharge (gallons)	pH (SU)	Temp (°C)	Specific Conductance (µS/cm)	Comments
1423							
1429	6	11	66	6.73	19.6	1933	
1439	16	11	176	6.74	19.6	1930	
1449	26	11	286	6.76	19.5	1921	

SAMPLE INFORMATION

Sample ID	Time	Container Type	Volume	No. of Containers	Analysis Method	Preservative	Comments
COOPER C	1454						

Additional Comments:

CLEAR CREEK ASSOCIATES

Groundwater Sampling Form

Project No:	055038	Client:	Freeport Copper Queen Branch
Task No:	~~Dodson~~ 1.0	Date:	~~Hoody~~ 4-19-10
Well ID:	Dodson	Weather:	Cloudy
ADWR No:		Sampler:	BJD

WELL DATA

Well Depth (ft bls):	200
Casing Diameter (in):	6"
Static Water Level (ft bmp):	89.53
Casing Volume (gals):	162
3 Casing Volumes (gals):	487

Casing Capacity

Nominal Size (inches)	Gallons per Linear Foot
2	0.16
4	0.65
5	1.02
6	1.47
8	2.61
10	4.08

Casing Volume = gallons/foot * water column (feet)

FIELD SAMPLING DATA

Time	Elapsed Time (min)	Discharge Rate (gpm)	Total Discharge (gallons)	pH (SU)	Temp (°C)	Specific Conductance (µS/cm)	Comments
13:50							
14:00	10	10	~~50~~ 100	7.15	20.9	1207	
14:10	20	10	~~100~~ 200	7.28	20.4	1242	
14:20	30	10	300	7.45	20.2	1244	
14:30	40	10	406	7.43	20.2	1251	
14:40	50	10	500	7.46	19.9	1261	

SAMPLE INFORMATION

Sample ID	Time	Container Type	Volume	No. of Containers	Analysis Method	Preservative	Comments
Dodson	14:45	PE	250mL	1		ϕ	DUP

Additional Comments:

Collected duplicate: ~~DUP~~ DUP041910

CLEAR CREEK ASSOCIATES

Groundwater Sampling Form

Project No:	055038	Client:	Freeport Copper Queen Branch
Task No:	1.0	Date:	4/14/10
Well ID:	Douglass 791	Weather:	Cloudy
ADWR No:		Sampler:	BSD

WELL DATA

Well Depth (ft bls):	
Casing Diameter (in):	
Static Water Level (ft bmp):	36.40
Casing Volume (gals):	
3 Casing Volumes (gals):	

Casing Capacity

Nominal Size (inches)	Gallons per Linear Foot
2	0.16
4	0.65
5	1.02
6	1.47
8	2.61
10	4.08

Casing Volume = gallons/foot * water column (feet)

FIELD SAMPLING DATA

Time	Elapsed Time (min)	Discharge Rate (gpm)	Total Discharge (gallons)	pH (SU)	Temp (°C)	Specific Conductance (µS/cm)	Comments

SAMPLE INFORMATION

Sample ID	Time	Container Type	Volume	No. of Containers	Analysis Method	Preservative	Comments

Additional Comments: WLO

Groundwater Sampling Form

Project No:	055038	Client:	Freeport Copper Queen Branch
Task No:	1.0	Date:	4/19/10
Well ID:	Douglass 792	Weather:	Cloudy
ADWR No:		Sampler:	BSD

WELL DATA

Well Depth (ft bls):	
Casing Diameter (in):	
Static Water Level (ft bmp):	87.19
Casing Volume (gals):	
3 Casing Volumes (gals):	

Casing Capacity

Nominal Size (inches)	Gallons per Linear Foot
2	0.16
4	0.65
5	1.02
6	1.47
8	2.61
10	4.08

Casing Volume = gallons/foot * water column (feet)

FIELD SAMPLING DATA

Time	Elapsed Time (min)	Discharge Rate (gpm)	Total Discharge (gallons)	pH (SU)	Temp (°C)	Specific Conductance (µS/cm)	Comments

SAMPLE INFORMATION

Sample ID	Time	Container Type	Volume	No. of Containers	Analysis Method	Preservative	Comments

Additional Comments: WLO

Groundwater Sampling Form

Project No:	055038	Client:	Freeport Copper Queen Branch
Task No:	1.0	Date:	4-26-10
Well ID:	Duraza	Weather:	Sunny 80's
ADWR No:		Sampler:	BSD

WELL DATA

Well Depth (ft bls):	
Casing Diameter (in):	N/A
Static Water Level (ft bmp):	N/A
Casing Volume (gals):	N/A
3 Casing Volumes (gals):	N/A

Casing Capacity

Nominal Size (inches)	Gallons per Linear Foot
2	0.16
4	0.65
5	1.02
6	1.47
8	2.61
10	4.08

Casing Volume = gallons/foot * water column (feet)

FIELD SAMPLING DATA

Time	Elapsed Time (min)	Discharge Rate (gpm)	Total Discharge (gallons)	pH (SU)	Temp (°C)	Specific Conductance (µS/cm)	Comments
11:30							
11:40	10	7	70	7.35	24.5	1091	
11:48	18	7	126	7.28	23.1	1099	
11:54	24	7	168	7.22	23.1	1095	
12:00	30	7	210	7.22	23.1	1099	

SAMPLE INFORMATION

Sample ID	Time	Container Type	Volume	No. of Containers	Analysis Method	Preservative	Comments
Duraza	1203	Poly	250mL	1		Ø	

Additional Comments: No access to well head. Purging until stable.

Groundwater Sampling Form

Project No:	055038	Client:	Freeport Copper Queen Branch
Task No:	1.0	Date:	4-21-10
Well ID:	EAST	Weather:	sunny, cool, windy
ADWR No:		Sampler:	Travis Tayler

WELL DATA

Well Depth (ft bls):	125'
Casing Diameter (in):	6"
Static Water Level (ft bmp):	58.88'
Casing Volume (gals):	98
3 Casing Volumes (gals):	294

Casing Capacity

Nominal Size (inches)	Gallons per Linear Foot
2	0.16
4	0.65
5	1.02
6	1.47
8	2.61
10	4.08

Casing Volume = gallons/foot * water column (feet)

FIELD SAMPLING DATA

Time	Elapsed Time (min)	Discharge Rate (gpm)	Total Discharge (gallons)	pH (SU)	Temp (°C)	Specific Conductance (µS/cm)	Comments
0820							
0828	8	11	88	7.18	20.3	602	
0834	14	11	154	7.37	20.4	614	
0841	21	11	231	7.42	20.5	616	
0847	27	11	297	7.42	20.5	616	

SAMPLE INFORMATION

Sample ID	Time	Container Type	Volume	No. of Containers	Analysis Method	Preservative	Comments
EAST	0853						
DUP042110	0853						

Additional Comments:

CLEAR CREEK ASSOCIATES

Groundwater Sampling Form

Project No:	055038	Client:	Freeport Copper Queen Branch
Task No:		Date:	4-20-10
Well ID:	Fleming	Weather:	SUNNY
ADWR No:		Sampler:	BSD

WELL DATA

Well Depth (ft bls):	
Casing Diameter (in):	315.26
Static Water Level (ft bmp):	
Casing Volume (gals):	
3 Casing Volumes (gals):	

Casing Capacity

Nominal Size (inches)	Gallons per Linear Foot
2	0.16
4	0.65
5	1.02
6	1.47
8	2.61
10	4.08

Casing Volume = gallons/foot * water column (feet)

FIELD SAMPLING DATA

Time	Elapsed Time (min)	Discharge Rate (gpm)	Total Discharge (gallons)	pH (SU)	Temp (°C)	Specific Conductance (µS/cm)	Comments

SAMPLE INFORMATION

Sample ID	Time	Container Type	Volume	No. of Containers	Analysis Method	Preservative	Comments

Additional Comments: WLG

Groundwater Sampling Form

Project No:	055038	Client:	Freeport Copper Queen Branch
Task No:	1.0	Date:	4-23-10
Well ID:	FRANCO	Weather:	windy, cloudy, cold, rain
ADWR No:		Sampler:	Travis Taylor

WELL DATA

Well Depth (ft bls):	200'
Casing Diameter (in):	6"
Static Water Level (ft bmp):	N/A
Casing Volume (gals):	N/A
3 Casing Volumes (gals):	N/A

Casing Capacity

Nominal Size (inches)	Gallons per Linear Foot
2	0.16
4	0.65
5	1.02
6	1.47
8	2.61
10	4.08

Casing Volume = gallons/foot * water column (feet)

FIELD SAMPLING DATA

Time	Elapsed Time (min)	Discharge Rate (gpm)	Total Discharge (gallons)	pH (SU)	Temp (°C)	Specific Conductance (µS/cm)	Comments
1108							
1116	8	12	96	7.42	16.1	1552	
1123	15	12	180	7.38	15.9	1556	
1128	20	12	240	7.40	15.9	1560	
1133	25	12	300	7.43	15.8	1559	

SAMPLE INFORMATION

Sample ID	Time	Container Type	Volume	No. of Containers	Analysis Method	Preservative	Comments
FRANCO	1139						

Additional Comments: * obstruction in well, no W/L.
* 5 houses share well.

CLEAR CREEK ASSOCI

Groundwater Sampling Form

Project No:	055038	Client:	Freeport Copper Queen Branch
Task No:	1.0	Date:	4-20-10
Well ID:	FULTZ	Weather:	Cloudy, warm
ADWR No:		Sampler:	Travis Taylor

WELL DATA

Well Depth (ft bls):	300'
Casing Diameter (in):	6"
Static Water Level (ft bmp):	63.82'
Casing Volume (gals):	348
3 Casing Volumes (gals):	1044

Casing Capacity

Nominal Size (inches)	Gallons per Linear Foot
2	0.16
4	0.65
5	1.02
6	1.47
8	2.61
10	4.08

Casing Volume = gallons/foot * water column (feet)

FIELD SAMPLING DATA

Time	Elapsed Time (min)	Discharge Rate (gpm)	Total Discharge (gallons)	pH (SU)	Temp (°C)	Specific Conductance (µS/cm)	Comments
1532							
1538	6	10	60	7.22	23.0	1181	
1556	24	10	240	7.28	22.6	1141	
1616	44	10	440	7.25	21.5	1132	
1638	66	10	660	7.28	21.7	1150	
1701	89	10	890	7.28	21.3	1196	
1717	105	10	1050	7.32	21.2	1202	

SAMPLE INFORMATION

Sample ID	Time	Container Type	Volume	No. of Containers	Analysis Method	Preservative	Comments
FULTZ	1721						

Additional Comments:

CLEAR CREEK ASSOCIATES

Groundwater Sampling Form

Project No:	055038	Client:	Freeport Copper Queen Branch
Task No:		Date:	4-22-10
Well ID:	Garner 557	Weather:	Cloudy 50s
ADWR No:		Sampler:	BJS

WELL DATA

Well Depth (ft bls):	
Casing Diameter (in):	
Static Water Level (ft bmp):	193.49
Casing Volume (gals):	
3 Casing Volumes (gals):	

Casing Capacity

Nominal Size (inches)	Gallons per Linear Foot
2	0.16
4	0.65
5	1.02
6	1.47
8	2.61
10	4.08

Casing Volume = gallons/foot * water column (feet)

FIELD SAMPLING DATA

Time	Elapsed Time (min)	Discharge Rate (gpm)	Total Discharge (gallons)	pH (SU)	Temp (°C)	Specific Conductance (µS/cm)	Comments

SAMPLE INFORMATION

Sample ID	Time	Container Type	Volume	No. of Containers	Analysis Method	Preservative	Comments

Additional Comments: WLO

Groundwater Sampling Form

Project No:	055038	Client:	Freeport Copper Queen Branch
Task No:		Date:	4-22-10
Well ID:	Garner 635	Weather:	Cloudy 50's
ADWR No:		Sampler:	BSD

WELL DATA

Well Depth (ft bls):	680
Casing Diameter (in):	5"
Static Water Level (ft bmp):	196.01
Casing Volume (gals):	493
3 Casing Volumes (gals):	1479

Casing Capacity

Nominal Size (inches)	Gallons per Linear Foot
2	0.16
4	0.65
5	1.02
6	1.47
8	2.61
10	4.08

Casing Volume = gallons/foot * water column (feet)

FIELD SAMPLING DATA

Time	Elapsed Time (min)	Discharge Rate (gpm)	Total Discharge (gallons)	pH (SU)	Temp (°C)	Specific Conductance (µS/cm)	Comments
09:15							
09:35	20	13	260	7.31	20.9	467.1	
09:55	40	13	520	7.61	23.1	465.6	
10:15	60	13	780	7.73	23.1	464.2	
10:25	70	13	910	7.87	22.7	460.4	
10:55	100	13	1300	7.87	22.4	462.1	
11:10	115	13	1495	7.84	23.7	464.1	

SAMPLE INFORMATION

Sample ID	Time	Container Type	Volume	No. of Containers	Analysis Method	Preservative	Comments
Garner 635	11:15	PE	250mL	1		Ø	

Additional Comments:

CLEAR CREEK ASSOCIATES

Groundwater Sampling Form

Project No:	055038	Client:	Freeport Copper Queen Branch
Task No:	1.0	Date:	4-27-10
Well ID:	GGOOSE 547	Weather:	Sunny, Warm
ADWR No:		Sampler:	Travis Taylor

WELL DATA

Well Depth (ft bls):	800'
Casing Diameter (in):	6"
Static Water Level (ft bmp):	239.17'
Casing Volume (gals):	
3 Casing Volumes (gals):	

Casing Capacity

Nominal Size (inches)	Gallons per Linear Foot
2	0.16
4	0.65
5	1.02
6	1.47
8	2.61
10	4.08

Casing Volume = gallons/foot * water column (feet)

FIELD SAMPLING DATA

Time	Elapsed Time (min)	Discharge Rate (gpm)	Total Discharge (gallons)	pH (SU)	Temp (°C)	Specific Conductance (µS/cm)	Comments

SAMPLE INFORMATION

Sample ID	Time	Container Type	Volume	No. of Containers	Analysis Method	Preservative	Comments

Additional Comments: * unable to get pump running. Circuit breaker kept tripping on pump house box.

CLEAR CREEK ASSOCIATES

Groundwater Sampling Form

Project No:	055038	Client:	Freeport Copper Queen Branch
Task No:		Date:	6/8/10
Well ID:	GG00 SE 547	Weather:	
ADWR No:		Sampler:	

WELL DATA

Well Depth (ft bls):	
Casing Diameter (in):	
Static Water Level (ft bmp):	239.67
Casing Volume (gals):	
3 Casing Volumes (gals):	

Casing Capacity

Nominal Size (inches)	Gallons per Linear Foot
2	0.16
4	0.65
5	1.02
6	1.47
8	2.61
10	4.08

Casing Volume = gallons/foot * water column (feet)

FIELD SAMPLING DATA

Time	Elapsed Time (min)	Discharge Rate (gpm)	Total Discharge (gallons)	pH (SU)	Temp (°C)	Specific Conductance (µS/cm)	Comments

SAMPLE INFORMATION

Sample ID	Time	Container Type	Volume	No. of Containers	Analysis Method	Preservative	Comments

Additional Comments: Take SWL befor attempting pump repair

CLEAR CREEK ASSOCIATES

Groundwater Sampling Form

Project No:		Client:	Freeport Copper Queen Branch
Task No:		Date:	4-9-10
Well ID:	GL-3	Weather:	Sunny ~ 42°
ADWR No:		Sampler:	

WELL DATA

Well Depth (ft bls):	820'
Casing Diameter (in):	4"
Static Water Level (ft bmp):	655.35
Casing Volume (gals):	~~44.05~~ 107
3 Casing Volumes (gals):	321

Casing Capacity

Nominal Size (inches)	Gallons per Linear Foot
2	0.16
4	0.65
5	1.02
6	1.47
8	2.61
10	4.08

Casing Volume = gallons/foot * water column (feet)

FIELD SAMPLING DATA

Time	Elapsed Time (min)	Discharge Rate (gpm)	Total Discharge (gallons)	pH (SU)	Temp (°C)	Specific Conductance (µS/cm)	Comments
0800							
0810	10	8.1	81	6.34	24.6	532	
0820	20	8.1	162	6.30	23.8	539	
0830	30	1.8	216	6.28	24.7	520	
0900	60	1.8	270	6.26	24.9	542	
0915	75	1.8	297	6.19	25.3	555	
0930	90	1.8	324	6.17	25.6	556	

SAMPLE INFORMATION

Sample ID	Time	Container Type	Volume	No. of Containers	Analysis Method	Preservative	Comments
GL-3	0935	plastic	250 ml	1	EPA 300.0	none	filtered

Additional Comments:

Groundwater Sampling Form

Project No:	055038	Client:	Freeport Copper Queen Branch
Task No:	1.0	Date:	4-22-10
Well ID:	GOAB RANCH	Weather:	cloudy, windy, cold
ADWR No:		Sampler:	Travis Taylor

WELL DATA

Well Depth (ft bls):	
Casing Diameter (in):	
Static Water Level (ft bmp):	186.44'
Casing Volume (gals):	
3 Casing Volumes (gals):	

Casing Capacity

Nominal Size (inches)	Gallons per Linear Foot
2	0.16
4	0.65
5	1.02
6	1.47
8	2.61
10	4.08

Casing Volume = gallons/foot * water column (feet)

FIELD SAMPLING DATA

Time	Elapsed Time (min)	Discharge Rate (gpm)	Total Discharge (gallons)	pH (SU)	Temp (°C)	Specific Conductance (µS/cm)	Comments

SAMPLE INFORMATION

Sample ID	Time	Container Type	Volume	No. of Containers	Analysis Method	Preservative	Comments

Additional Comments: * WL only

CLEAR CREEK ASSOCIATES

Groundwater Sampling Form

Project No:	055038	Client:	Freeport Copper Queen Branch
Task No:	10	Date:	5-18-10
Well ID:	HOBAN	Weather:	Sunny 80's
ADWR No:		Sampler:	BJD

WELL DATA

Well Depth (ft bls):	316
Casing Diameter (in):	6"
Static Water Level (ft bmp):	165.71
Casing Volume (gals):	222
3 Casing Volumes (gals):	666

Casing Capacity

Nominal Size (inches)	Gallons per Linear Foot
2	0.16
4	0.65
5	1.02
6	1.47
8	2.61
10	4.08

Casing Volume = gallons/foot * water column (feet)

FIELD SAMPLING DATA

Time	Elapsed Time (min)	Discharge Rate (gpm)	Total Discharge (gallons)	pH (SU)	Temp (°C)	Specific Conductance (µS/cm)	Comments

SAMPLE INFORMATION

Sample ID	Time	Container Type	Volume	No. of Containers	Analysis Method	Preservative	Comments

Additional Comments: Could not sample well because there is no electric service currently

CLEAR CREEK ASSOCIATES

Groundwater Sampling Form

Project No:	055038	Client:	Freeport Copper Queen Branch
Task No:	1.0	Date:	4-21-10
Well ID:	Howard	Weather:	Sunny 70's
ADWR No:		Sampler:	BSD

WELL DATA

Well Depth (ft bls):	200
Casing Diameter (in):	6"
Static Water Level (ft bmp):	152.30
Casing Volume (gals):	48 70
3 Casing Volumes (gals):	210

Casing Capacity

Nominal Size (inches)	Gallons per Linear Foot
2	0.16
4	0.65
5	1.02
6	1.47
8	2.61
10	4.08

Casing Volume = gallons/foot * water column (feet)

FIELD SAMPLING DATA

Time	Elapsed Time (min)	Discharge Rate (gpm)	Total Discharge (gallons)	pH (SU)	Temp (°C)	Specific Conductance (µS/cm)	Comments
16:00							
16:10	10	5	50	7.04	21.7	1409	
16:20	20	5	100	7.15	21.0	1454	
16:30	30	5	150	7.27	20.5	1470	
16:40	40	5	200	7.16	20.8	1490	

SAMPLE INFORMATION

Sample ID	Time	Container Type	Volume	No. of Containers	Analysis Method	Preservative	Comments
Howard	16:45	PE	250mL	1		Ø	

Additional Comments:

CLEAR CREEK ASSOCIATES

Groundwater Sampling Form

Project No:	055038	Client:	Freeport Copper Queen Branch
Task No:	10	Date:	4/20/10
Well ID:	Keefer	Weather:	Sunny 80s
ADWR No:		Sampler:	BJD

WELL DATA

Well Depth (ft bls):	245
Casing Diameter (in):	6"
Static Water Level (ft bmp):	136.26
Casing Volume (gals):	160
3 Casing Volumes (gals):	480

Casing Capacity

Nominal Size (inches)	Gallons per Linear Foot
2	0.16
4	0.65
5	1.02
6	1.47
8	2.61
10	4.08

Casing Volume = gallons/foot * water column (feet)

FIELD SAMPLING DATA

Time	Elapsed Time (min)	Discharge Rate (gpm)	Total Discharge (gallons)	pH (SU)	Temp (°C)	Specific Conductance (µS/cm)	Comments
15:22							
15:32	10	11	110	6.98	22.0	535.6	
16:02	40	11	440	7.42	21.6	545.9	
16:07	45	11	495	7.39	21.0	532.5	
16:12	50	11	550	7.44	20.5	540.9	

SAMPLE INFORMATION

Sample ID	Time	Container Type	Volume	No. of Containers	Analysis Method	Preservative	Comments
~~EB~~ keefer	16:15	PE	250mL	1		Ø	

Additional Comments:

CLEAR CREEK ASSOCIATES

Groundwater Sampling Form

Project No:	055038	Client:	Freeport Copper Queen Branch
Task No:	1.0	Date:	4-22-10
Well ID:	McConnell 265	Weather:	Cool, Cloudy
ADWR No:		Sampler:	BJD

WELL DATA

Well Depth (ft bls):	216'
Casing Diameter (in):	6"
Static Water Level (ft bmp):	158.68
Casing Volume (gals):	85
3 Casing Volumes (gals):	255

Casing Capacity

Nominal Size (inches)	Gallons per Linear Foot
2	0.16
4	0.65
5	1.02
6	1.47
8	2.61
10	4.08

Casing Volume = gallons/foot * water column (feet)

FIELD SAMPLING DATA

Time	Elapsed Time (min)	Discharge Rate (gpm)	Total Discharge (gallons)	pH (SU)	Temp (°C)	Specific Conductance (µS/cm)	Comments
8:08							
8:16	8	10	80	6.88	19.6	1689	
8:18	10	10	100	6.91	20.0	1695	
8:23	15	10	150	6.94	19.9	1702	
8:28	20	10	200	6.94	20.1	1694	
8:33	25	10	250	6.95	20.1	1691	

SAMPLE INFORMATION

Sample ID	Time	Container Type	Volume	No. of Containers	Analysis Method	Preservative	Comments
McConnell	08:38	PE	250mL	1		Ø	

Additional Comments:

CLEAR CREEK ASSOCIATES

Groundwater Sampling Form

Project No:	055038	Client:	Freeport Copper Queen Branch
Task No:	1.0	Date:	5-18-10
Well ID:	Metzler	Weather:	Sunny
ADWR No:		Sampler:	BSD

WELL DATA

Well Depth (ft bls):	351
Casing Diameter (in):	6
Static Water Level (ft bmp):	288.65
Casing Volume (gals):	93
3 Casing Volumes (gals):	279

Casing Capacity

Nominal Size (inches)	Gallons per Linear Foot
2	0.16
4	0.65
5	1.02
6	1.47
8	2.61
10	4.08

Casing Volume = gallons/foot * water column (feet)

FIELD SAMPLING DATA

Time	Elapsed Time (min)	Discharge Rate (gpm)	Total Discharge (gallons)	pH (SU)	Temp (°C)	Specific Conductance (µS/cm)	Comments
09:20							
09:35	15	5	75	7.29	21.4	1025	
09:50	30	5	150	7.40	20.2	1021	
10:05	45	5	225	7.72	20.6	1036	
10:20	60	5	300	7.56	21.0	1053	

SAMPLE INFORMATION

Sample ID	Time	Container Type	Volume	No. of Containers	Analysis Method	Preservative	Comments
Metzler	10:25	Poly	500 mL	1	300.0	Ø	

Additional Comments:

CLEAR CREEK ASSOCIATES

Groundwater Sampling Form

Project No:	055038	Client:	Freeport Copper Queen Branch
Task No:	1.0	Date:	4-22-10
Well ID:	MOORE	Weather:	Cloudy, cold
ADWR No:		Sampler:	Travis Taylor

WELL DATA

Well Depth (ft bls):	220'
Casing Diameter (in):	6"
Static Water Level (ft bmp):	N/A
Casing Volume (gals):	N/A
3 Casing Volumes (gals):	N/A

Casing Capacity

Nominal Size (inches)	Gallons per Linear Foot
2	0.16
4	0.65
5	1.02
6	1.47
8	2.61
10	4.08

Casing Volume = gallons/foot * water column (feet)

FIELD SAMPLING DATA

Time	Elapsed Time (min)	Discharge Rate (gpm)	Total Discharge (gallons)	pH (SU)	Temp (°C)	Specific Conductance (µS/cm)	Comments
0754							
0801	7	10	70	7.52	20.4	434	
0807	13	10	130	7.42	20.4	430	
0814	20	10	200	7.43	19.9	428	
0819	25	10	250	7.47	20.6	433	

SAMPLE INFORMATION

Sample ID	Time	Container Type	Volume	No. of Containers	Analysis Method	Preservative	Comments
MOORE	0824						

Additional Comments: * No well access (well covered w/ dirt).

CLEAR CREEK ASSOCIATES

Groundwater Sampling Form

Project No:	055038	Client:	Freeport Copper Queen Branch
Task No:	1.0	Date:	4-21-10
Well ID:	Ness	Weather:	Partly Cloudy
ADWR No:		Sampler:	BJD

WELL DATA

Well Depth (ft bls):	812
Casing Diameter (in):	5"
Static Water Level (ft bmp):	568.11
Casing Volume (gals):	249
3 Casing Volumes (gals):	747

Casing Capacity

Nominal Size (inches)	Gallons per Linear Foot
2	0.16
4	0.65
5	1.02
6	1.47
8	2.61
10	4.08

Casing Volume = gallons/foot * water column (feet)

FIELD SAMPLING DATA

Time	Elapsed Time (min)	Discharge Rate (gpm)	Total Discharge (gallons)	pH (SU)	Temp (°C)	Specific Conductance (µS/cm)	Comments
09:15							
09:25	10	14	140	7.28	22.2	517.6	
09:40	25	14	350	7.71	23.1	512.7	
09:50	35	14	490	7.66	23.0	516.2	
10:00	45	14	630	7.65	23.4	516.5	
10:10	55	14	770	7.70	23.5	518.9	

SAMPLE INFORMATION

Sample ID	Time	Container Type	Volume	No. of Containers	Analysis Method	Preservative	Comments
NESS	~~10:15~~	PE	250mL	1		Ø	
	10:15						

Additional Comments:

CLEAR CREEK ASSOCIATES

Groundwater Sampling Form

Project No:	055038	Client:	Freeport Copper Queen Branch
Task No:	1.0	Date:	4/19/10
Well ID:	Noteman	Weather:	Cloudy, some rain
ADWR No:		Sampler:	BJD

WELL DATA

Well Depth (ft bls):	400'
Casing Diameter (in):	5"
Static Water Level (ft bmp):	N/A
Casing Volume (gals):	N/A
3 Casing Volumes (gals):	~225 see below

Casing Capacity

Nominal Size (inches)	Gallons per Linear Foot
2	0.16
4	0.65
5	1.02
6	1.47
8	2.61
10	4.08

Casing Volume = gallons/foot * water column (feet)

FIELD SAMPLING DATA

Time	Elapsed Time (min)	Discharge Rate (gpm)	Total Discharge (gallons)	pH (SU)	Temp (°C)	Specific Conductance (µS/cm)	Comments
12:00							
12:05	5	13	65	6.67	21.6	1461	
12:10	10	13	130	6.81	22.4	1452	
12:19	20	13	260	6.81	22.4	1446.	

SAMPLE INFORMATION

Sample ID	Time	Container Type	Volume	No. of Containers	Analysis Method	Preservative	Comments
NOTEMAN	12:20	PE	250mL	1		Ø	

Additional Comments: Last available water level = 327.59.

CLEAR CREEK ASSOCIATES

Groundwater Sampling Form

Project No:	055038	Client:	Freeport Copper Queen Branch
Task No:	1.0	Date:	5-25-10
Well ID:	NSD -02	Weather:	SUNNY
ADWR No:		Sampler:	BD

WELL DATA

Well Depth (ft bls):	
Casing Diameter (in):	
Static Water Level (ft bmp):	101.63
Casing Volume (gals):	
3 Casing Volumes (gals):	

Casing Capacity

Nominal Size (inches)	Gallons per Linear Foot
2	0.16
4	0.65
5	1.02
6	1.47
8	2.61
10	4.08

Casing Volume = gallons/foot * water column (feet)

FIELD SAMPLING DATA

Time	Elapsed Time (min)	Discharge Rate (gpm)	Total Discharge (gallons)	pH (SU)	Temp (°C)	Specific Conductance (µS/cm)	Comments

SAMPLE INFORMATION

Sample ID	Time	Container Type	Volume	No. of Containers	Analysis Method	Preservative	Comments

Additional Comments: LLO

Groundwater Sampling Form

Project No:	055038	Client:	Freeport Copper Queen Branch
Task No:	1.0	Date:	5-25-10
Well ID:	NSD 03	Weather:	Sunny
ADWR No:		Sampler:	BD

WELL DATA

Well Depth (ft bls):	
Casing Diameter (in):	
Static Water Level (ft bmp):	84.49
Casing Volume (gals):	
3 Casing Volumes (gals):	

Casing Capacity

Nominal Size (inches)	Gallons per Linear Foot
2	0.16
4	0.65
5	1.02
6	1.47
8	2.61
10	4.08

Casing Volume = gallons/foot * water column (feet)

FIELD SAMPLING DATA

Time	Elapsed Time (min)	Discharge Rate (gpm)	Total Discharge (gallons)	pH (SU)	Temp (°C)	Specific Conductance (µS/cm)	Comments

SAMPLE INFORMATION

Sample ID	Time	Container Type	Volume	No. of Containers	Analysis Method	Preservative	Comments

Additional Comments: WLO

Groundwater Sampling Form

Project No:	055038	Client:	Freeport Copper Queen Branch
Task No:	1.6	Date:	4-21-10
Well ID:	NWC-02	Weather:	Windy, cool, cloudy
ADWR No:		Sampler:	Travis Taylor

WELL DATA

Well Depth (ft bls):	312'
Casing Diameter (in):	
Static Water Level (ft bmp):	N/A
Casing Volume (gals):	N/A
3 Casing Volumes (gals):	N/A

Casing Capacity

Nominal Size (inches)	Gallons per Linear Foot
2	0.16
4	0.65
5	1.02
6	1.47
8	2.61
10	4.08

Casing Volume = gallons/foot * water column (feet)

FIELD SAMPLING DATA

Time	Elapsed Time (min)	Discharge Rate (gpm)	Total Discharge (gallons)	pH (SU)	Temp (°C)	Specific Conductance (µS/cm)	Comments
1342	—	117	—	7.57	22.1	413	

SAMPLE INFORMATION

Sample ID	Time	Container Type	Volume	No. of Containers	Analysis Method	Preservative	Comments
NWC-02	1345						

Additional Comments: Well has been running 30 minutes on & 15 minutes off all day.

CLEAR CREEK ASSOCIATES

Groundwater Sampling Form

Project No:	055038	Client:	Freeport Copper Queen Branch
Task No:	1.0	Date:	4-21-10
Well ID:	NWC-03	Weather:	cloudy, windy, cool
ADWR No:		Sampler:	Travis Taylor

WELL DATA

Well Depth (ft bls):	312'
Casing Diameter (in):	
Static Water Level (ft bmp):	N/A
Casing Volume (gals):	N/A
3 Casing Volumes (gals):	N/A

Casing Capacity

Nominal Size (inches)	Gallons per Linear Foot
2	0.16
4	0.65
5	1.02
6	1.47
8	2.61
10	4.08

Casing Volume = gallons/foot * water column (feet)

FIELD SAMPLING DATA

Time	Elapsed Time (min)	Discharge Rate (gpm)	Total Discharge (gallons)	pH (SU)	Temp (°C)	Specific Conductance (µS/cm)	Comments
1246	40	57	2280	7.30	21.3	1207	
1251	45	57	2565	7.26	21.4	1193	
1258	52	57	2964	7.22	21.6	1178	

SAMPLE INFORMATION

Sample ID	Time	Container Type	Volume	No. of Containers	Analysis Method	Preservative	Comments
NWC-03	1258						

Additional Comments: Well has been on for 30 minutes prior to arrival.

CLEAR CREEK ASSOCIATES

Groundwater Sampling Form

Project No:	055038	Client:	Freeport Copper Queen Branch
Task No:	1.0	Date:	4-21-10
Well ID:	NWC-03 CAP	Weather:	Cloudy, windy, cool
ADWR No:		Sampler:	Travis Taylor

WELL DATA

Well Depth (ft bls):	179'
Casing Diameter (in):	
Static Water Level (ft bmp):	131.86'
Casing Volume (gals):	
3 Casing Volumes (gals):	

Casing Capacity

Nominal Size (inches)	Gallons per Linear Foot
2	0.16
4	0.65
5	1.02
6	1.47
8	2.61
10	4.08

Casing Volume = gallons/foot * water column (feet)

FIELD SAMPLING DATA

Time	Elapsed Time (min)	Discharge Rate (gpm)	Total Discharge (gallons)	pH (SU)	Temp (°C)	Specific Conductance (µS/cm)	Comments

SAMPLE INFORMATION

Sample ID	Time	Container Type	Volume	No. of Containers	Analysis Method	Preservative	Comments

Additional Comments: * WL only

Groundwater Sampling Form

Project No:	055038	Client:	Freeport Copper Queen Branch
Task No:	1.0	Date:	4-21-10
Well ID:	NWC-04	Weather:	cloudy, windy, cool
ADWR No:		Sampler:	Travis Taylor

WELL DATA

Well Depth (ft bls):	795'
Casing Diameter (in):	
Static Water Level (ft bmp):	N/A
Casing Volume (gals):	N/A
3 Casing Volumes (gals):	N/A

Casing Capacity	
Nominal Size (inches)	Gallons per Linear Foot
2	0.16
4	0.65
5	1.02
6	1.47
8	2.61
10	4.08
Casing Volume = gallons/foot * water column (feet)	

FIELD SAMPLING DATA

Time	Elapsed Time (min)	Discharge Rate (gpm)	Total Discharge (gallons)	pH (SU)	Temp (°C)	Specific Conductance (µS/cm)	Comments
1130							
1212	42	30	1260	7.26	22.7	891	
1216	46	30	1380	7.32	22.6	917	
1218	48	30	1440	7.34	22.8	913	

SAMPLE INFORMATION

Sample ID	Time	Container Type	Volume	No. of Containers	Analysis Method	Preservative	Comments
NWC-04	1220						

Additional Comments: Pump was on 30 minutes prior to arrival.

CLEAR CREEK ASSOCIATES

Groundwater Sampling Form

Project No:	055038	Client:	Freeport Copper Queen Branch
Task No:	1.0	Date:	HAL 5-18-10
Well ID:	NWC-04	Weather:	Sunny
ADWR No:		Sampler:	BSD

WELL DATA

Well Depth (ft bls):	
Casing Diameter (in):	
Static Water Level (ft bmp):	
Casing Volume (gals):	
3 Casing Volumes (gals):	

Casing Capacity

Nominal Size (inches)	Gallons per Linear Foot
2	0.16
4	0.65
5	1.02
6	1.47
8	2.61
10	4.08

Casing Volume = gallons/foot * water column (feet)

FIELD SAMPLING DATA

Time	Elapsed Time (min)	Discharge Rate (gpm)	Total Discharge (gallons)	pH (SU)	Temp (°C)	Specific Conductance (µS/cm)	Comments
11:04	0	30	—	7.76	25.4	914.5	
11:09	5	30	150	7.64	25.2	903.2	
11:14	10	30	300	7.62	25.5	911.5	
11:19	15	30	450	7.72	25.5	906.4	
11:24	20	30	600	7.59	25.7	904.1	
11:34	30	30	900	7.68	25.8	901.3	

SAMPLE INFORMATION

Sample ID	Time	Container Type	Volume	No. of Containers	Analysis Method	Preservative	Comments
	11:36						

Additional Comments: Pump has been on. No water level because sounder is broken in well

CLEAR CREEK ASSOCIATES

Groundwater Sampling Form

Project No:	055038	Client:	Freeport Copper Queen Branch
Task No:		Date:	6-8-10
Well ID:	NWC-04	Weather:	Sunny
ADWR No:		Sampler:	BJD

WELL DATA

Well Depth (ft bls):	795
Casing Diameter (in):	—
Static Water Level (ft bmp):	NA
Casing Volume (gals):	—
3 Casing Volumes (gals):	—

Casing Capacity

Nominal Size (inches)	Gallons per Linear Foot
2	0.16
4	0.65
5	1.02
6	1.47
8	2.61
10	4.08

Casing Volume = gallons/foot * water column (feet)

FIELD SAMPLING DATA

Time	Elapsed Time (min)	Discharge Rate (gpm)	Total Discharge (gallons)	pH (SU)	Temp (°C)	Specific Conductance (µS/cm)	Comments
10:15				7.34	25.4	901.4	
10:18				7.29	25.0	900.1	
10:21				7.31	24.5	917.5	

SAMPLE INFORMATION

Sample ID	Time	Container Type	Volume	No. of Containers	Analysis Method	Preservative	Comments
NWC-04	10:28	Poly	500mL	1	300.0	Ø	

Additional Comments: Well has been on for >30 min

CLEAR CREEK ASSOCIATES

Groundwater Sampling Form

Project No:	055038	Client:	Freeport Copper Queen Branch
Task No:	1.0	Date:	4-21-10
Well ID:	NWC-06	Weather:	cloudy, windy, cool
ADWR No:		Sampler:	Travis Taylor

WELL DATA

Well Depth (ft bls):	410'
Casing Diameter (in):	
Static Water Level (ft bmp):	N/A
Casing Volume (gals):	N/A
3 Casing Volumes (gals):	N/A

Casing Capacity

Nominal Size (inches)	Gallons per Linear Foot
2	0.16
4	0.65
5	1.02
6	1.47
8	2.61
10	4.08

Casing Volume = gallons/foot * water column (feet)

FIELD SAMPLING DATA

Time	Elapsed Time (min)	Discharge Rate (gpm)	Total Discharge (gallons)	pH (SU)	Temp (°C)	Specific Conductance (µS/cm)	Comments
1320	—	172	—	7.54	22.4	387	

SAMPLE INFORMATION

Sample ID	Time	Container Type	Volume	No. of Containers	Analysis Method	Preservative	Comments
NWC-06	1325						

Additional Comments: *well has been running 30 minutes on 15 minutes off all day.

CLEAR CREEK ASSOCIATES

Groundwater Sampling Form

Project No:	055038	Client:	Freeport Copper Queen Branch
Task No:	1.0	Date:	4/19/10
Well ID:	Osborn	Weather:	Cloudy
ADWR No:		Sampler:	BJD

WELL DATA

Well Depth (ft bls):	258'
Casing Diameter (in):	6"
Static Water Level (ft bmp):	81.59
Casing Volume (gals):	260
3 Casing Volumes (gals):	780

Casing Capacity

Nominal Size (inches)	Gallons per Linear Foot
2	0.16
4	0.65
5	1.02
6	1.47
8	2.61
10	4.08

Casing Volume = gallons/foot * water column (feet)

FIELD SAMPLING DATA

Time	Elapsed Time (min)	Discharge Rate (gpm)	Total Discharge (gallons)	pH (SU)	Temp (°C)	Specific Conductance (µS/cm)	Comments
15:30							
15:55	25	5	125	7.41	21.4	600.1	
16:20	50	5	250	7.52	21.4	599.2	
16:35	65	5	325	7.57	21.6	599.4	
16:50	80		400	7.60	21.5	601.9	

SAMPLE INFORMATION

Sample ID	Time	Container Type	Volume	No. of Containers	Analysis Method	Preservative	Comments
Osborn	17:00	PE	250 mL	1		Ø	

Additional Comments:

CLEAR CREEK ASSOCIATES

Groundwater Sampling Form

Project No:	055038	Client:	Freeport Copper Queen Branch
Task No:	1.0	Date:	4-22-10
Well ID:	PALMER	Weather:	rainy, cloudy, cold
ADWR No:		Sampler:	Travis Tayler

WELL DATA

Well Depth (ft bls):	220'
Casing Diameter (in):	6"
Static Water Level (ft bmp):	N/A
Casing Volume (gals):	N/A
3 Casing Volumes (gals):	N/A

Casing Capacity

Nominal Size (inches)	Gallons per Linear Foot
2	0.16
4	0.65
5	1.02
6	1.47
8	2.61
10	4.08

Casing Volume = gallons/foot * water column (feet)

FIELD SAMPLING DATA

Time	Elapsed Time (min)	Discharge Rate (gpm)	Total Discharge (gallons)	pH (SU)	Temp (°C)	Specific Conductance (µS/cm)	Comments
1525	—	—	—	7.97	13.6	520	

SAMPLE INFORMATION

Sample ID	Time	Container Type	Volume	No. of Containers	Analysis Method	Preservative	Comments
PALMER	1529						

Additional Comments: * Sample taken from tank.
* no access to well.

CLEAR CREEK ASSOCIATES

Groundwater Sampling Form

Project No:	055038	Client:	Freeport Copper Queen Branch
Task No:	1.0	Date:	4-20-10
Well ID:	Panagakos	Weather:	Sunny
ADWR No:		Sampler:	BSD

WELL DATA

Well Depth (ft bls):	200'
Casing Diameter (in):	6"
Static Water Level (ft bmp):	167.11
Casing Volume (gals):	49
3 Casing Volumes (gals):	147

Casing Capacity

Nominal Size (inches)	Gallons per Linear Foot
2	0.16
4	0.65
5	1.02
6	1.47
8	2.61
10	4.08

Casing Volume = gallons/foot * water column (feet)

FIELD SAMPLING DATA

Time	Elapsed Time (min)	Discharge Rate (gpm)	Total Discharge (gallons)	pH (SU)	Temp (°C)	Specific Conductance (µS/cm)	Comments
16:45							
16:50	5	5	25	7.25	21.5	1484	
16:55	10	5	50	7.17	21.1	1491	
17:05	20	5	100	7.19	21.3	1516	
17:15	30	5	150	7.25	21.0	1528	

SAMPLE INFORMATION

Sample ID	Time	Container Type	Volume	No. of Containers	Analysis Method	Preservative	Comments
Panagakos	15:20	PE	250mL	1		✓	

Additional Comments:

CLEAR CREEK ASSOCIATES

Groundwater Sampling Form

Project No:	055038	Client:	Freeport Copper Queen Branch
Task No:	1.0	Date:	4-22-10
Well ID:	PARRA	Weather:	Cloudy, windy, cold
ADWR No:		Sampler:	Travis Taylor

WELL DATA

Well Depth (ft bls):	355'
Casing Diameter (in):	6"
Static Water Level (ft bmp):	N/A
Casing Volume (gals):	N/A
3 Casing Volumes (gals):	N/A

Casing Capacity

Nominal Size (inches)	Gallons per Linear Foot
2	0.16
4	0.65
5	1.02
6	1.47
8	2.61
10	4.08

Casing Volume = gallons/foot * water column (feet)

FIELD SAMPLING DATA

Time	Elapsed Time (min)	Discharge Rate (gpm)	Total Discharge (gallons)	pH (SU)	Temp (°C)	Specific Conductance (µS/cm)	Comments
1609							
1615	6	8	48	6.92	19.7	1236	
1622	13	8	104	6.85	20.3	1215	
1629	20	8	160	6.89	20.1	1223	
1635	26	8	208	6.86	19.8	1213	
1639	30	8	240	6.91	20.3	1219	

SAMPLE INFORMATION

Sample ID	Time	Container Type	Volume	No. of Containers	Analysis Method	Preservative	Comments
PARRA	1643						

Additional Comments: * unable to get WL because previous sounder tip stuck in well. Will purge til parameters are stable.

Groundwater Sampling Form

Project No:	055038	Client:	Freeport Copper Queen Branch
Task No:	1.0	Date:	4-26-10
Well ID:	PIONKE	Weather:	cloudy, warm
ADWR No:		Sampler:	Travis Taylor

WELL DATA

Well Depth (ft bls):	300'
Casing Diameter (in):	6"
Static Water Level (ft bmp):	151.32'
Casing Volume (gals):	2.19
3 Casing Volumes (gals):	6.57

Casing Capacity

Nominal Size (inches)	Gallons per Linear Foot
2	0.16
4	0.65
5	1.02
6	1.47
8	2.61
10	4.08

Casing Volume = gallons/foot * water column (feet)

FIELD SAMPLING DATA

Time	Elapsed Time (min)	Discharge Rate (gpm)	Total Discharge (gallons)	pH (SU)	Temp (°C)	Specific Conductance (µS/cm)	Comments
1450							
1503	13	17	221	7.27	21.9	1118	
1515	25	17	425	7.24	22.2	1141	
1525	35	17	595	7.25	22.1	1209	
1531	41	17	697	7.22	21.9	1224	

SAMPLE INFORMATION

Sample ID	Time	Container Type	Volume	No. of Containers	Analysis Method	Preservative	Comments
PIONKE	1538						

Additional Comments:

CLEAR CREEK ASSOCIATES

Groundwater Sampling Form

Project No:	055038	Client:	Freeport Copper Queen Branch
Task No:	1.0	Date:	4-22-10
Well ID:	POOL	Weather:	50's Cloudy
ADWR No:		Sampler:	BJD

WELL DATA

Well Depth (ft bls):	313
Casing Diameter (in):	6"
Static Water Level (ft bmp):	205.48
Casing Volume (gals):	160
3 Casing Volumes (gals):	480

Casing Capacity

Nominal Size (inches)	Gallons per Linear Foot
2	0.16
4	0.65
5	1.02
6	1.47
8	2.61
10	4.08

Casing Volume = gallons/foot * water column (feet)

FIELD SAMPLING DATA

Time	Elapsed Time (min)	Discharge Rate (gpm)	Total Discharge (gallons)	pH (SU)	Temp (°C)	Specific Conductance (µS/cm)	Comments
13:30 ~~13:00~~							
13:35	5	16	80	7.49	20.0	604.2	
13:40	10	16	160	7.67	20.0	601.9	
13:50	20	16	320	7.77	19.7	600.6	
13:55	25	16	400	7.78	19.5	602.3	
14:00	30	16	480	7.75	20.2	606.5	

SAMPLE INFORMATION

Sample ID	Time	Container Type	Volume	No. of Containers	Analysis Method	Preservative	Comments
POOL	14:05	PE	250mL	1		Ø	

Additional Comments:

CLEAR CREEK ASSOCIATES

Groundwater Sampling Form

Project No:	055038	Client:	Freeport Copper Queen Branch
Task No:	1.0	Date:	4-21-10
Well ID:	RAMIREZ	Weather:	Cloudy, windy, cool
ADWR No:		Sampler:	Travis Tayler

WELL DATA

Well Depth (ft bls):	300'
Casing Diameter (in):	6"
Static Water Level (ft bmp):	159.96'
Casing Volume (gals):	206
3 Casing Volumes (gals):	618

Casing Capacity

Nominal Size (inches)	Gallons per Linear Foot
2	0.16
4	0.65
5	1.02
6	1.47
8	2.61
10	4.08

Casing Volume = gallons/foot * water column (feet)

FIELD SAMPLING DATA

Time	Elapsed Time (min)	Discharge Rate (gpm)	Total Discharge (gallons)	pH (SU)	Temp (°C)	Specific Conductance (µS/cm)	Comments
1526							
1537	11	13	143	7.40	23.1	383	
1553	27	13	351	7.42	22.6	391	
1604	38	13	494	7.43	22.5	397	
1614	48	13	624	7.45	22.6	397	

SAMPLE INFORMATION

Sample ID	Time	Container Type	Volume	No. of Containers	Analysis Method	Preservative	Comments
RAMIREZ	1618						

Additional Comments:

CLEAR CREEK ASSOCIATES

Groundwater Sampling Form

Project No:	055038	Client:	Freeport Copper Queen Branch
Task No:	1.0	Date:	4-20-10
Well ID:	RAY	Weather:	Cloudy, windy, warm
ADWR No:		Sampler:	Travis Taylor

WELL DATA

Well Depth (ft bls):	100'
Casing Diameter (in):	6"
Static Water Level (ft bmp):	49.78'
Casing Volume (gals):	74
3 Casing Volumes (gals):	222

Casing Capacity

Nominal Size (inches)	Gallons per Linear Foot
2	0.16
4	0.65
5	1.02
6	1.47
8	2.61
10	4.08

Casing Volume = gallons/foot * water column (feet)

FIELD SAMPLING DATA

Time	Elapsed Time (min)	Discharge Rate (gpm)	Total Discharge (gallons)	pH (SU)	Temp (°C)	Specific Conductance (µS/cm)	Comments
1413							
1422	9	9	81	7.03	22.9	1503	
1429	16	9	144	7.13	21.9	1373	
1434	21	9	189	7.11	21.7	1352	
1439	26	9	234	7.14	21.5	1318	

SAMPLE INFORMATION

Sample ID	Time	Container Type	Volume	No. of Containers	Analysis Method	Preservative	Comments
RAY	1444						

Additional Comments:

CLEAR CREEK ASSOCIATES

Groundwater Sampling Form

Project No:	055038	Client:	Freeport Copper Queen Branch
Task No:	1.0	Date:	4-22-10
Well ID:	Rogers 596	Weather:	Rainy 50's
ADWR No:		Sampler:	BSD

WELL DATA

Well Depth (ft bls):	290
Casing Diameter (in):	6"
Static Water Level (ft bmp):	135.62
Casing Volume (gals):	228
3 Casing Volumes (gals):	684

Casing Capacity

Nominal Size (inches)	Gallons per Linear Foot
2	0.16
4	0.65
5	1.02
6	1.47
8	2.61
10	4.08

Casing Volume = gallons/foot * water column (feet)

FIELD SAMPLING DATA

Time	Elapsed Time (min)	Discharge Rate (gpm)	Total Discharge (gallons)	pH (SU)	Temp (°C)	Specific Conductance (µS/cm)	Comments
15:45							
16:00	15	7	105	7.35	18.7	1664	
16:20	35	7	245	7.26	19.6	1657	
16:40	55	7	385	7.23	19.3	1647	
17:00	75	7	525	7.19	19.4	1648	
17:20	95	7	665	7.21	18.2	1641	

SAMPLE INFORMATION

Sample ID	Time	Container Type	Volume	No. of Containers	Analysis Method	Preservative	Comments
Rogers 596	17:25	PE	250mL	1		Ø	

Additional Comments:

CLEAR CREEK ASSOCIATES

Groundwater Sampling Form

Project No:	055038	Client:	Freeport Copper Queen Branch
Task No:	1.0	Date:	4-21-10
Well ID:	ROGERS E	Weather:	cloudy, windy, cool
ADWR No:		Sampler:	Travis Taylor

WELL DATA

Well Depth (ft bls):	290'
Casing Diameter (in):	6"
Static Water Level (ft bmp):	150.97'
Casing Volume (gals):	205
3 Casing Volumes (gals):	615

Casing Capacity

Nominal Size (inches)	Gallons per Linear Foot
2	0.16
4	0.65
5	1.02
6	1.47
8	2.61
10	4.08

Casing Volume = gallons/foot * water column (feet)

FIELD SAMPLING DATA

Time	Elapsed Time (min)	Discharge Rate (gpm)	Total Discharge (gallons)	pH (SU)	Temp (°C)	Specific Conductance (µS/cm)	Comments
1642							
1651	9	12	108	7.36	21.7	419	
1703	21	12	252	7.39	21.5	421	
1713	31	12	372	7.41	21.6	419	
1724	42	12	504	7.46	21.2	419	
1734	52	12	624	7.44	21.1	421	

SAMPLE INFORMATION

Sample ID	Time	Container Type	Volume	No. of Containers	Analysis Method	Preservative	Comments
ROGERS E	1738						

Additional Comments:

CLEAR CREEK ASSOCIATES

Groundwater Sampling Form

Project No:	055038	Client:	Freeport Copper Queen Branch
Task No:	1.0	Date:	4-26-10
Well ID:	Ruiz	Weather:	Sunny Hot.
ADWR No:		Sampler:	BJD

WELL DATA

Well Depth (ft bls):	312
Casing Diameter (in):	6"
Static Water Level (ft bmp):	295.96
Casing Volume (gals):	25
3 Casing Volumes (gals):	75

Casing Capacity

Nominal Size (inches)	Gallons per Linear Foot
2	0.16
4	0.65
5	1.02
6	1.47
8	2.61
10	4.08

Casing Volume = gallons/foot * water column (feet)

FIELD SAMPLING DATA

Time	Elapsed Time (min)	Discharge Rate (gpm)	Total Discharge (gallons)	pH (SU)	Temp (°C)	Specific Conductance (µS/cm)	Comments
13:30							
13:36	6	5	30	6.99	23.9	921.7	
13:39	9	5	45	7.07	23.0	921.9	
13:43	13	5	65	7.05	22.5	919.5	
13:48	18	5	90	7.01	22.5	920.1	

SAMPLE INFORMATION

Sample ID	Time	Container Type	Volume	No. of Containers	Analysis Method	Preservative	Comments
RUIZ	13:52	poly	250mL	1		Ø	

Additional Comments: Unable to get accurate discharge because pump is also filling tank.

CLEAR CREEK ASSOCIATES

Groundwater Sampling Form

Project No:	055038	Client:	Freeport Copper Queen Branch
Task No:	1.0	Date:	4-21-10
Well ID:	SCHWARTZ	Weather:	cloudy, windy, cool
ADWR No:		Sampler:	Travis Taylor

WELL DATA

Well Depth (ft bls):	305'
Casing Diameter (in):	6"
Static Water Level (ft bmp):	124.65'
Casing Volume (gals):	266
3 Casing Volumes (gals):	798

Casing Capacity

Nominal Size (inches)	Gallons per Linear Foot
2	0.16
4	0.65
5	1.02
6	1.47
8	2.61
10	4.08

Casing Volume = gallons/foot * water column (feet)

FIELD SAMPLING DATA

Time	Elapsed Time (min)	Discharge Rate (gpm)	Total Discharge (gallons)	pH (SU)	Temp (°C)	Specific Conductance (µS/cm)	Comments
1012							
1022	10	9	90	7.36	21.5	635	
1039	27	9	243	7.43	21.4	635	
1101	49	9	441	7.45	21.4	636	
1121	69	9	621	7.48	21.0	638	
1141	89	9	801	7.50	20.9	638	

SAMPLE INFORMATION

Sample ID	Time	Container Type	Volume	No. of Containers	Analysis Method	Preservative	Comments
SCHWARTZ	1144						

Additional Comments:

CLEAR CREEK ASSOCIATES

Groundwater Sampling Form

Project No:	055038	Client:	Freeport Copper Queen Branch
Task No:	1.0	Date:	9/20/10
Well ID:	Stephens	Weather:	Warm Sunny, 80's
ADWR No:		Sampler:	BSD

WELL DATA

Well Depth (ft bls):	
Casing Diameter (in):	
Static Water Level (ft bmp):	51.29
Casing Volume (gals):	
3 Casing Volumes (gals):	

Casing Capacity

Nominal Size (inches)	Gallons per Linear Foot
2	0.16
4	0.65
5	1.02
6	1.47
8	2.61
10	4.08

Casing Volume = gallons/foot * water column (feet)

FIELD SAMPLING DATA

Time	Elapsed Time (min)	Discharge Rate (gpm)	Total Discharge (gallons)	pH (SU)	Temp (°C)	Specific Conductance (µS/cm)	Comments

SAMPLE INFORMATION

Sample ID	Time	Container Type	Volume	No. of Containers	Analysis Method	Preservative	Comments

Additional Comments: WL.O

Groundwater Sampling Form

Project No:	055038	Client:	Freeport Copper Queen Branch
Task No:	10	Date:	4/19/10
Well ID:	SUNBELT	Weather:	Raining
ADWR No:		Sampler:	BJD

WELL DATA

Well Depth (ft bls):	380'
Casing Diameter (in):	
Static Water Level (ft bmp):	DRY
Casing Volume (gals):	
3 Casing Volumes (gals):	

Casing Capacity

Nominal Size (inches)	Gallons per Linear Foot
2	0.16
4	0.65
5	1.02
6	1.47
8	2.61
10	4.08

Casing Volume = gallons/foot * water column (feet)

FIELD SAMPLING DATA

Time	Elapsed Time (min)	Discharge Rate (gpm)	Total Discharge (gallons)	pH (SU)	Temp (°C)	Specific Conductance (µS/cm)	Comments

SAMPLE INFORMATION

Sample ID	Time	Container Type	Volume	No. of Containers	Analysis Method	Preservative	Comments

Additional Comments: WLO

CLEAR CREEK ASSOCIATES

Groundwater Sampling Form

Project No:	055038	Client:	Freeport Copper Queen Branch
Task No:	1.0	Date:	4-21-10
Well ID:	Swan	Weather:	Sunny, Windy, Warm
ADWR No:		Sampler:	BSD

WELL DATA

Well Depth (ft bls):	98'
Casing Diameter (in):	4"
Static Water Level (ft bmp):	38.06
Casing Volume (gals):	39
3 Casing Volumes (gals):	117

Casing Capacity

Nominal Size (inches)	Gallons per Linear Foot
2	0.16
4	0.65
5	1.02
6	1.47
8	2.61
10	4.08

Casing Volume = gallons/foot * water column (feet)

FIELD SAMPLING DATA

Time	Elapsed Time (min)	Discharge Rate (gpm)	Total Discharge (gallons)	pH (SU)	Temp (°C)	Specific Conductance (µS/cm)	Comments
11:05							
11:09	4	11	44	6.97	22.3	529.3	
11:12	7	11	77	7.10	21.3	512.0	
11:15	10	11	110	7.24	21.1	508.1	
11:17	12	11	132	7.42	20.3	512.1	

SAMPLE INFORMATION

Sample ID	Time	Container Type	Volume	No. of Containers	Analysis Method	Preservative	Comments
Swan	11:20	PE	250mL	1		Ø	

Additional Comments:

CLEAR CREEK ASSOCIATES

Groundwater Sampling Form

Project No:		Client:	Freeport Copper Queen Branch
Task No:		Date:	4-6-10
Well ID:	TM-2a	Weather:	Sunny, breezy 65°
ADWR No:		Sampler:	Christopher L Sherman

WELL DATA

Well Depth (ft bls):	925'
Casing Diameter (in):	4"
Static Water Level (ft bmp):	353.84
Casing Volume (gals):	371.2
3 Casing Volumes (gals):	1113.6

Casing Capacity

Nominal Size (inches)	Gallons per Linear Foot
2	0.16
4	0.65
5	1.02
6	1.47
8	2.61
10	4.08

Casing Volume = gallons/foot * water column (feet)

FIELD SAMPLING DATA

Time	Elapsed Time (min)	Discharge Rate (gpm)	Total Discharge (gallons)	pH (SU)	Temp (°C)	Specific Conductance (µS/cm)	Comments
1125							
1130	5	7.5	37	7.04	22.1	362	
1215	50	5.5	375	7.07	24.7	354	
1305	100	5.5	550	7.18	25.6	349	
1353	150	3.3	825	7.20	25.4	353	
1422							Broke suction
1430							Started pump 4-7-10
1450				6.96	24.6	363	613.16 - 4-7-10

SAMPLE INFORMATION

Sample ID	Time	Container Type	Volume	No. of Containers	Analysis Method	Preservative	Comments
TM-2A	1450	plastic	250 ml	1	EPA 300.0	none	filtered

Additional Comments: Broke Suction @ 1422
Sounded @ 0800 4-7-10 no water @ 525'
Sounded @ 4-7-10 @ 1430 @ water level @ 613.16
Sampled 4-7-10 @ 1450

Groundwater Sampling Form

Project No:		Client:	Freeport Copper Queen Branch
Task No:		Date:	4-14-10
Well ID:	TM-3	Weather:	Sunny 42°
ADWR No:		Sampler:	Christopher Sherman

WELL DATA

Well Depth (ft bls):	200'
Casing Diameter (in):	4"
Static Water Level (ft bmp):	130.56
Casing Volume (gals):	45.1
3 Casing Volumes (gals):	135.3

Casing Capacity

Nominal Size (inches)	Gallons per Linear Foot
2	0.16
4	0.85
5	1.02
6	1.47
8	2.61
10	4.08

Casing Volume = gallons/foot * water column (feet)

FIELD SAMPLING DATA

Time	Elapsed Time (min)	Discharge Rate (gpm)	Total Discharge (gallons)	pH (SU)	Temp (°C)	Specific Conductance (µS/cm)	Comments
0630							
0635	5	12	60	7.53	20.0	634	
0640	10	12	120	7.50	20.4	617	
0645	15	12	180	7.52	20.4	636	
0650	20	12	24	7.55	20.6	635	

SAMPLE INFORMATION

Sample ID	Time	Container Type	Volume	No. of Containers	Analysis Method	Preservative	Comments
TM-3	0650	plastic	250 ml	1	EPA 300.0	none	filtered

Additional Comments:

Groundwater Sampling Form

Project No:		Client:	Freeport Copper Queen Branch
Task No:		Date:	4-14-10
Well ID:	TM-6	Weather:	Sunny 60°
ADWR No:		Sampler:	Christopher L. Sherman

WELL DATA

Well Depth (ft bls):	200'
Casing Diameter (in):	4"
Static Water Level (ft bmp):	159.02
Casing Volume (gals):	26.6
3 Casing Volumes (gals):	79.8

Casing Capacity

Nominal Size (inches)	Gallons per Linear Foot
2	0.16
4	0.65
5	1.02
6	1.47
8	2.61
10	4.08

Casing Volume = gallons/foot * water column (feet)

FIELD SAMPLING DATA

Time	Elapsed Time (min)	Discharge Rate (gpm)	Total Discharge (gallons)	pH (SU)	Temp (°C)	Specific Conductance (µS/cm)	Comments
0835				7.31			
0840	5	11.5	57	~~7.29~~	19.8	478	
0845	10	11.5	115	7.32	19.5	462	
0850	15	11.5	172	7.35	19.4	461	

SAMPLE INFORMATION

Sample ID	Time	Container Type	Volume	No. of Containers	Analysis Method	Preservative	Comments
TM-6	0850	plastic	250 ml	1	EPA 300.0	none	filtered

Additional Comments:

Groundwater Sampling Form

Project No:		Client:	Freeport Copper Queen Branch
Task No:		Date:	5-25-10
Well ID:	TM-7	Weather:	Sunny, 77°
ADWR No:		Sampler:	Christopher L Sherman

WELL DATA

Well Depth (ft bls):	350'
Casing Diameter (in):	4"
Static Water Level (ft bmp):	NA
Casing Volume (gals):	NA
3 Casing Volumes (gals):	NA

Casing Capacity

Nominal Size (inches)	Gallons per Linear Foot
2	0.16
4	0.65
5	1.02
6	1.47
8	2.61
10	4.08

Casing Volume = gallons/foot * water column (feet)

FIELD SAMPLING DATA

Time	Elapsed Time (min)	Discharge Rate (gpm)	Total Discharge (gallons)	pH (SU)	Temp (°C)	Specific Conductance (µS/cm)	Comments
1238							
1240	2	10	20	7.20	23.2	336	
1255	"	"	"	"	"	"	
1257	4	10	40	7.28	20.8	351	
1312	"	"	"	"	"	"	
1314	6	10	60	7.27	21.2	398	

SAMPLE INFORMATION

Sample ID	Time	Container Type	Volume	No. of Containers	Analysis Method	Preservative	Comments
TM-7	1314	plastic	250 ml	1	EPA 300.0	none	filtered

Additional Comments:

Groundwater Sampling Form

Project No:	055038	Client:	Freeport Copper Queen Branch
Task No:	1.0	Date:	4-27-10
Well ID:	TM-15 Miller	Weather:	Sunny 70s
ADWR No:		Sampler:	BJD

WELL DATA

Well Depth (ft bls):	325 **
Casing Diameter (in):	4"
Static Water Level (ft bmp):	N/A
Casing Volume (gals):	N/A
3 Casing Volumes (gals):	N/A

Casing Capacity	
Nominal Size (inches)	Gallons per Linear Foot
2	0.16
4	0.65
5	1.02
6	1.47
8	2.61
10	4.08
Casing Volume = gallons/foot * water column (feet)	

FIELD SAMPLING DATA

Time	Elapsed Time (min)	Discharge Rate (gpm)	Total Discharge (gallons)	pH (SU)	Temp (°C)	Specific Conductance (µS/cm)	Comments
09:05							
09:15	10	6	60	7.41	22.0	389.2	
09:25	20	6	120	7.76	22.8	384.6	
09:30	25	6	150	7.78	23.1	383.7	
09:35	30	6	180	7.71	23.0	383.6	

SAMPLE INFORMATION

Sample ID	Time	Container Type	Volume	No. of Containers	Analysis Method	Preservative	Comments
TM-15 miller	09:38	Poly	250mL	1		Ø	

Additional Comments: No WL because old sounder is in well

CLEAR CREEK ASSOCIATES

Groundwater Sampling Form

Project No:		Client:	Freeport Copper Queen Branch
Task No:		Date:	4-14-10
Well ID:	TM-16	Weather:	Sunny 45°
ADWR No:		Sampler:	Christopher L. Sherman

WELL DATA

Well Depth (ft bls):	115
Casing Diameter (in):	4"
Static Water Level (ft bmp):	83.22
Casing Volume (gals):	20.6
3 Casing Volumes (gals):	61.8

Casing Capacity	
Nominal Size (inches)	Gallons per Linear Foot
2	0.16
4	0.65
5	1.02
6	1.47
8	2.61
10	4.08

Casing Volume = gallons/foot * water column (feet)

FIELD SAMPLING DATA

Time	Elapsed Time (min)	Discharge Rate (gpm)	Total Discharge (gallons)	pH (SU)	Temp (°C)	Specific Conductance (µS/cm)	Comments
0740							
0745	5	21	105	6.86	19.9	984	
0750	10	21	210	6.90	20.0	982	
0755	15	21	315	6.90	19.7	987	

SAMPLE INFORMATION

Sample ID	Time	Container Type	Volume	No. of Containers	Analysis Method	Preservative	Comments
TM-16	0755	plastic	250 ml	1	EPA 300.0	none	filtered

Additional Comments:

Groundwater Sampling Form

Project No:		Client:	Freeport Copper Queen Branch
Task No:		Date:	4-9-10
Well ID:	TM-19A	Weather:	Sunny, breezy - 74
ADWR No:		Sampler:	Chastaple & Sherman

WELL DATA

Well Depth (ft bls):	700
Casing Diameter (in):	4"
Static Water Level (ft bmp):	201.5
Casing Volume (gals):	323.9
3 Casing Volumes (gals):	971.7

Casing Capacity

Nominal Size (inches)	Gallons per Linear Foot
2	0.16
4	0.65
5	1.02
6	1.47
8	2.61
10	4.08

Casing Volume = gallons/foot * water column (feet)

FIELD SAMPLING DATA

Time	Elapsed Time (min)	Discharge Rate (gpm)	Total Discharge (gallons)	pH (SU)	Temp (°C)	Specific Conductance (µS/cm)	Comments
1245							
1250	5	33	165	6.45	21.8	412	
1300	15	33	495	6.43	22.6	430	
1310	25	33	825	6.46	22.9	436	
1320	35	33	1155	6.49	23.0	435	

SAMPLE INFORMATION

Sample ID	Time	Container Type	Volume	No. of Containers	Analysis Method	Preservative	Comments
TM-19A	1325	plastic	250 ml	1	EPA 300.0	none	filtered

Additional Comments:

9 Sac'

Groundwater Sampling Form

Project No:		Client:	Freeport Copper Queen Branch
Task No:		Date:	4-19-10
Well ID:	TM-42	Weather:	Cloudy - 56°
ADWR No:		Sampler:	Christopher L Shorma

WELL DATA

Well Depth (ft bls):	250
Casing Diameter (in):	5"
Static Water Level (ft bmp):	213.51
Casing Volume (gals):	37
3 Casing Volumes (gals):	111

Casing Capacity

Nominal Size (inches)	Gallons per Linear Foot
2	0.16
4	0.65
5	1.02
6	1.47
8	2.61
10	4.08

Casing Volume = gallons/foot * water column (feet)

FIELD SAMPLING DATA

Time	Elapsed Time (min)	Discharge Rate (gpm)	Total Discharge (gallons)	pH (SU)	Temp (°C)	Specific Conductance (µS/cm)	Comments
0630							
0640	10	1	10	6.84	21.7	1003	
0700	30	1	30	6.90	21.5	980	
0730	60	1	60	6.83	21.1	1004	
0800	90	1	90	6.85	21.4	999	
0830	120	1	120	6.87	21.5	985	

SAMPLE INFORMATION

Sample ID	Time	Container Type	Volume	No. of Containers	Analysis Method	Preservative	Comments
TM-42	0830	plastic	250 ml	1	EPA 300.0	none	filtered

Additional Comments:

36.19

Groundwater Sampling Form

Project No:	055038	Client:	Freeport Copper Queen Branch
Task No:	1.0	Date:	4-23-10
Well ID:	TVI 236	Weather:	40's
ADWR No:		Sampler:	BJD

WELL DATA

Well Depth (ft bls):	222
Casing Diameter (in):	12"
Static Water Level (ft bmp):	122.70
Casing Volume (gals):	615
3 Casing Volumes (gals):	1850

Casing Capacity

Nominal Size (inches)	Gallons per Linear Foot
2	0.16
4	0.65
5	1.02
6	1.47
8	2.61
10	4.08

Casing Volume = gallons/foot * water column (feet)

FIELD SAMPLING DATA

Time	Elapsed Time (min)	Discharge Rate (gpm)	Total Discharge (gallons)	pH (SU)	Temp (°C)	Specific Conductance (µS/cm)	Comments
09:32							
09:36	4	100	400	7.11	18.8	507.3	
09:40	8	100	800	7.40	19.6	506.4	
09:44	12	100	1200	7.48	20.0	505.0	
09:50	18	100	1800	7.46	20.0	564.6	

SAMPLE INFORMATION

Sample ID	Time	Container Type	Volume	No. of Containers	Analysis Method	Preservative	Comments
TVI 236	09:52	PE	250mL	1		∅	

Additional Comments:

CLEAR CREEK ASSOCIATES

Groundwater Sampling Form

Project No:	055038	Client:	Freeport Copper Queen Branch
Task No:	1.0	Date:	4-23-10
Well ID:	TVI 713	Weather:	Cool. Rainy/Snowy
ADWR No:		Sampler:	BSD

WELL DATA

Well Depth (ft bls):	
Casing Diameter (in):	
Static Water Level (ft bmp):	127.53
Casing Volume (gals):	
3 Casing Volumes (gals):	

Casing Capacity

Nominal Size (inches)	Gallons per Linear Foot
2	0.16
4	0.65
5	1.02
6	1.47
8	2.61
10	4.08

Casing Volume = gallons/foot * water column (feet)

FIELD SAMPLING DATA

Time	Elapsed Time (min)	Discharge Rate (gpm)	Total Discharge (gallons)	pH (SU)	Temp (°C)	Specific Conductance (µS/cm)	Comments

SAMPLE INFORMATION

Sample ID	Time	Container Type	Volume	No. of Containers	Analysis Method	Preservative	Comments

Additional Comments: WLO

Groundwater Sampling Form

Project No:	055038	Client:	Freeport Copper Queen Branch
Task No:	1.0	Date:	4-23-10
Well ID:	TVI 875	Weather:	Cold Snowy / Rainy
ADWR No:		Sampler:	BJD

WELL DATA

Well Depth (ft bls):	330
Casing Diameter (in):	8
Static Water Level (ft bmp):	N/A* 127.53
Casing Volume (gals):	529
3 Casing Volumes (gals):	1590

Casing Capacity

Nominal Size (inches)	Gallons per Linear Foot
2	0.16
4	0.65
5	1.02
6	1.47
8	2.61
10	4.08

Casing Volume = gallons/foot * water column (feet)

FIELD SAMPLING DATA

Time	Elapsed Time (min)	Discharge Rate (gpm)	Total Discharge (gallons)	pH (SU)	Temp (°C)	Specific Conductance (µS/cm)	Comments
09:02							
09:04	2	500	1000	6.87	19.6	871.1	
09:06	4	500	2000	6.95	20.3	933.1	
09:07	5	500	2500	7.05	20.5	953.3	
09:12	10	500	5000	7.34	20.2	930.4	

SAMPLE INFORMATION

Sample ID	Time	Container Type	Volume	No. of Containers	Analysis Method	Preservative	Comments
TVI 875	09:15	PE	250mL	1		C	

Additional Comments: *SWL = 127.53 at TVI 713

CLEAR CREEK ASSOCIATES

Groundwater Sampling Form

Project No:	055038	Client:	Freeport Copper Queen Branch
Task No:		Date:	4-26-10
Well ID:	WEED	Weather:	Cloudy, warm
ADWR No:		Sampler:	Travis Taylor

WELL DATA

Well Depth (ft bls):	320'
Casing Diameter (in):	
Static Water Level (ft bmp):	N/A
Casing Volume (gals):	N/A
3 Casing Volumes (gals):	N/A

Casing Capacity

Nominal Size (inches)	Gallons per Linear Foot
2	0.16
4	0.65
5	1.02
6	1.47
8	2.61
10	4.08

Casing Volume = gallons/foot * water column (feet)

FIELD SAMPLING DATA

Time	Elapsed Time (min)	Discharge Rate (gpm)	Total Discharge (gallons)	pH (SU)	Temp (°C)	Specific Conductance (µS/cm)	Comments
1553							
1558	5	17	85	7.70	22.5	365	
1611	18	17	306	7.74	22.2	364	
1615	22	17	374	7.69	22.1	366	

SAMPLE INFORMATION

Sample ID	Time	Container Type	Volume	No. of Containers	Analysis Method	Preservative	Comments
WEED	1620						

Additional Comments:

CLEAR CREEK ASSOCIATES

Groundwater Sampling Form

Project No:	055038	Client:	Freeport Copper Queen Branch
Task No:	1.0	Date:	4-22-10
Well ID:	Weiskopf	Weather:	Raining, 50's
ADWR No:		Sampler:	BJD

WELL DATA

Well Depth (ft bls):	200
Casing Diameter (in):	6"
Static Water Level (ft bmp):	145.72
Casing Volume (gals):	80
3 Casing Volumes (gals):	240

Casing Capacity

Nominal Size (inches)	Gallons per Linear Foot
2	0.16
4	0.65
5	1.02
6	1.47
8	2.61
10	4.08

Casing Volume = gallons/foot * water column (feet)

FIELD SAMPLING DATA

Time	Elapsed Time (min)	Discharge Rate (gpm)	Total Discharge (gallons)	pH (SU)	Temp (°C)	Specific Conductance (µS/cm)	Comments
14:30							
14:40	10	7	70	7.40	17.7	1283	
14:45	15	7	105	7.39	18.6	1304	
14:50	20	7	140	7.34	19.5	1313	
15:00	30	7	210	7.30	19.3	1329	

SAMPLE INFORMATION

Sample ID	Time	Container Type	Volume	No. of Containers	Analysis Method	Preservative	Comments
WEISKOPF	15:10	PE	250mL	1		Ø	

Additional Comments:

CLEAR CREEK ASSOCIATES

Groundwater Sampling Form

Project No:	055038	Client:	Freeport Copper Queen Branch
Task No:	1.0	Date:	4-22-10
Well ID:	ZANDER	Weather:	cloudy, cold
ADWR No:		Sampler:	Travis Taylor

WELL DATA

Well Depth (ft bls):	280'
Casing Diameter (in):	6"
Static Water Level (ft bmp):	146.27'
Casing Volume (gals):	197
3 Casing Volumes (gals):	591

Casing Capacity

Nominal Size (inches)	Gallons per Linear Foot
2	0.16
4	0.65
5	1.02
6	1.47
8	2.61
10	4.08

Casing Volume = gallons/foot * water column (feet)

FIELD SAMPLING DATA

Time	Elapsed Time (min)	Discharge Rate (gpm)	Total Discharge (gallons)	pH (SU)	Temp (°C)	Specific Conductance (µS/cm)	Comments
0854				7.46			
0902	8	13	104	~~20.2~~	20.2	416	
0914	20	13	260	7.49	20.4	416	
0928	34	13	442	7.53	20.1	415	
0940	46	13	598	7.55	20.0	416	

SAMPLE INFORMATION

Sample ID	Time	Container Type	Volume	No. of Containers	Analysis Method	Preservative	Comments
ZANDER	0944						

Additional Comments:

CLEAR CREEK ASSOCIATES

Groundwater Sampling Form

Project No:		Client:	Freeport Copper Queen Branch
Task No:		Date:	4-13-10
Well ID:	EQBL-tube	Weather:	Sunny
ADWR No:		Sampler:	Christopher L Sharma

WELL DATA

Well Depth (ft bls):	
Casing Diameter (in):	
Static Water Level (ft bmp):	
Casing Volume (gals):	
3 Casing Volumes (gals):	

Casing Capacity

Nominal Size (inches)	Gallons per Linear Foot
2	0.16
4	0.65
5	1.02
6	1.47
8	2.61
10	4.08

Casing Volume = gallons/foot * water column (feet)

FIELD SAMPLING DATA

Time	Elapsed Time (min)	Discharge Rate (gpm)	Total Discharge (gallons)	pH (SU)	Temp (°C)	Specific Conductance (µS/cm)	Comments
1200							

SAMPLE INFORMATION

Sample ID	Time	Container Type	Volume	No. of Containers	Analysis Method	Preservative	Comments
BF-4	1200	plastic	250 ml	1	EPA 300.0	none	filtered

Additional Comments: Equipment Blank - tubing and filter used on newer wells

Filtered

Groundwater Sampling Form

Project No:		Client:	Freeport Copper Queen Branch
Task No:		Date:	4-13-10
Well ID:	FB-41310	Weather:	Sunny 70
ADWR No:		Sampler:	Christopher L Stevens

WELL DATA

Well Depth (ft bls):	
Casing Diameter (in):	
Static Water Level (ft bmp):	
Casing Volume (gals):	
3 Casing Volumes (gals):	

Casing Capacity

Nominal Size (inches)	Gallons per Linear Foot
2	0.16
4	0.65
5	1.02
6	1.47
8	2.61
10	4.08

Casing Volume = gallons/foot * water column (feet)

FIELD SAMPLING DATA

Time	Elapsed Time (min)	Discharge Rate (gpm)	Total Discharge (gallons)	pH (SU)	Temp (°C)	Specific Conductance (µS/cm)	Comments
1300							

SAMPLE INFORMATION

Sample ID	Time	Container Type	Volume	No. of Containers	Analysis Method	Preservative	Comments
BF-3	1300	plastic	250 ml	1	EPA 300.0	none	filtered

Additional Comments: Field Blank

Not Filtered

Groundwater Sampling Form

Project No:		Client:	Freeport Copper Queen Branch
Task No:		Date:	4-13-10
Well ID:	EQ BL - pump	Weather:	Sunny
ADWR No:		Sampler:	Christopher L Shuran

WELL DATA

Well Depth (ft bls):	
Casing Diameter (in):	
Static Water Level (ft bmp):	
Casing Volume (gals):	
3 Casing Volumes (gals):	

Casing Capacity	
Nominal Size (inches)	Gallons per Linear Foot
2	0.16
4	0.65
5	1.02
6	1.47
8	2.61
10	4.08

Casing Volume = gallons/foot * water column (feet)

FIELD SAMPLING DATA

Time	Elapsed Time (min)	Discharge Rate (gpm)	Total Discharge (gallons)	pH (SU)	Temp (°C)	Specific Conductance (µS/cm)	Comments
1705							

SAMPLE INFORMATION

Sample ID	Time	Container Type	Volume	No. of Containers	Analysis Method	Preservative	Comments
BF-4A	1705	plastic	250 ml	1	EPA 300.0	none	filtered

Additional Comments: Equipment blank using pump for older wells

Not Filtered

Groundwater Sampling Form

Project No:	055038	Client:	Freeport Copper Queen Branch
Task No:	1.0	Date:	4-21-10
Well ID:	EQB042110/FB042110	Weather:	Sunny, windy, cool
ADWR No:		Sampler:	Travis Taylor

WELL DATA

Well Depth (ft bls):	
Casing Diameter (in):	
Static Water Level (ft bmp):	
Casing Volume (gals):	
3 Casing Volumes (gals):	

Casing Capacity	
Nominal Size (inches)	Gallons per Linear Foot
2	0.16
4	0.65
5	1.02
6	1.47
8	2.61
10	4.08

Casing Volume = gallons/foot * water column (feet)

FIELD SAMPLING DATA

Time	Elapsed Time (min)	Discharge Rate (gpm)	Total Discharge (gallons)	pH (SU)	Temp (°C)	Specific Conductance (µS/cm)	Comments

SAMPLE INFORMATION

Sample ID	Time	Container Type	Volume	No. of Containers	Analysis Method	Preservative	Comments
EQB042110	0907						
FB042110	0901						

Additional Comments:

CLEAR CREEK ASSOCIATES

THIRD QUARTER 2010
GROUNDWATER MONITORING REPORT

TASKS 1.0 AND 2.2 OF AQUIFER CHARACTERIZATION PLAN
MITIGATION ORDER ON CONSENT DOCKET NO. P-121-07
COCHISE COUNTY, ARIZONA

Prepared for:

FREEPORT-MCMORAN CORPORATION
COPPER QUEEN BRANCH
36 West Highway 92
Bisbee, Arizona 85603

Prepared by:

CLEAR CREEK ASSOCIATES, P.L.C
221 North Court Avenue Suite 101
Tucson, Arizona 85701

October 14, 2010

THIRD QUARTER 2010
GROUNDWATER MONITORING REPORT

TASKS 1.0 AND 2.2 OF AQUIFER CHARACTERIZATION PLAN
MITIGATION ORDER ON CONSENT DOCKET NO. P-121-07
COCHISE COUNTY, ARIZONA

Prepared for:

FREEPORT-MCMORAN CORPORATION
COPPER QUEEN BRANCH
36 West Highway 92
Bisbee, Arizona 85603

Approved by:

_____
James R. Norris
Arizona Registered Geologist No. 30842

October 14, 2010

TABLE OF CONTENTS

1. INTRODUCTION 1
   1.1 Scope of Groundwater Monitoring 1

2. GROUNDWATER MONITORING RESULTS 3
   2.1 Results of Monitoring for Tasks 1.0 and 2.2 3
   2.2 Quality Assurance/Quality Control Review 3

3. FINDINGS 4

4. REFERENCES 5

TABLES

1 Revised Schedule for Water Quality Sampling and Water Level Monitoring
2 Summary of Groundwater Monitoring for Third Quarter 2010
3 Compilation of Analytical Results for Sulfate and Field Parameters
4 Compilation of Groundwater Elevation Data

FIGURES

1 Generalized Geology and Well Locations
2 Sulfate Concentrations in Groundwater for Third Quarter 2010
3 Groundwater Elevations for Third Quarter 2010
4 Sulfate Concentration Over Time in Public Drinking Water Supply Wells
5 Hydrograph for BMO Monitor Wells in Basin Fill
6 Hydrograph for BMO Monitor Wells in Bedrock

APPENDICES

A ALTA Land Survey Reports
B Data Verification Report
C SVL Analytical, Inc. Analytical Reports
D Groundwater Sampling Forms

1. INTRODUCTION

This report provides the results of groundwater monitoring conducted by Freeport-McMoRan Corporation Copper Queen Branch (CQB) in the third quarter 2010 in the vicinity of the Concentrator Tailing Storage Area (CTSA). Groundwater monitoring is conducted pursuant to Tasks 1.0 (well inventory of drinking water wells) and 2.2 (groundwater monitoring) of the Work Plan (Hydro Geo Chem, Inc. [HGC], 2008a) to characterize sulfate in the vicinity of the CTSA. The Work Plan was submitted to Arizona Department of Environmental Quality (ADEQ) on December 17, 2007 pursuant to the Mitigation Order on Consent Docket No. P-121-07 (ADEQ, 2007). CQB initiated water sampling prior to work plan approval while ADEQ was commenting on the Work Plan and CQB was responding to their comments. Revision 1 of the Work Plan was submitted to ADEQ on July 3, 2008 and ADEQ approved the Work Plan on August 3, 2008. On January 25, 2010 CQB proposed a revised groundwater monitoring program (CQB, 2010). The revised monitoring program was approved by ADEQ in April 2010 (ADEQ, 2010). Clear Creek Associates (Clear Creek) prepared this groundwater monitoring report on behalf of CQB.

1.1 Scope of Groundwater Monitoring

The objectives of groundwater monitoring are:

- Determination of the sulfate concentration in drinking water supply wells (DWS) outside of and within one mile of the sulfate plume for the purpose of identifying the need for mitigation actions and tracking the plume margin,
- Identification of the plume margin for ongoing delineation of the plume extent and migration,
- Documentation of the sulfate concentration in the plume and at areas distal to the plume to monitor long-term concentration trends, and
- Measurement of water levels in the vicinity of the plume to document potentiometric conditions (CQB, 2010).

The groundwater plume is considered to consist of groundwater with sulfate in excess of 250 milligrams per liter (mg/L) attributable to the CTSA. The sample collection and analysis specifications of the work plan were retained for the revised groundwater monitoring program. Table 1 provides the schedule for the revised groundwater monitoring program. Sulfate is the only constituent monitored.

Figure 1 presents a generalized geologic map of the study area and well locations where data have been collected during this reporting period. Table 2 lists wells identified for monitoring in the third quarter, their availability for sampling, and their sampling status. Groundwater sampling and analysis methods used by Clear Creek and CQB are described in the Quality Assurance Project Plan (QAPP) contained in Appendix F of the Work Plan (HGC, 2008a). Results of groundwater monitoring are presented in Section 2.

Four new monitor wells, BMO-2010-1M, BMO-2010-2M, BMO-2010-3B, and BMO-2010-3M, were installed in the third quarter of 2010. The new wells were added to the groundwater monitoring report program pursuant to Section 3 of the Work Plan (HCG, 2008a) Groundwater monitoring data for new wells are included in this report.

On August 20, 2010 a measuring point elevation survey was completed by ALTA Land for monitor wells BMO-2010-3B and BMO-2010-3M and the private well SCHWARTZ. On September 10, 2010 a measuring point elevation survey was completed by ALTA Land for monitor wells BMO-2010-1M and BMO-2010-2M and private well HOWARD. Copies of the survey reports completed by ALTA Land are included as Appendix A. The measuring points for SCHWARTZ and HOWARD were updated based on the results of the most recent survey.

2. GROUNDWATER MONITORING RESULTS

2.1 Results of Monitoring

Analytical results and groundwater elevation data for the third quarter 2010 are tabulated in Tables 3 and 4, respectively, along with information previously collected under the Mitigation Order. Figure 2 shows the concentrations of dissolved sulfate in the wells sampled in the third quarter 2010. The most recent sample results are shown at wells where multiple samples were collected during the quarter. The highest sulfate concentration measured at co-located wells was used for concentration contouring. Figure 3 shows groundwater elevations in the third quarter 2010. Groundwater elevations were calculated using the depth to water measurements made under static (nonpumping) conditions for all wells shown.

2.2 Quality Assurance/Quality Control Review

Pursuant to Section 6.4 of the QAPP, a data verification report was prepared for quality assurance and quality control purposes. The data verification report and analytical laboratory reports for data collected by Clear Creek and CQB during the third quarter 2010 are included in Appendix B and Appendix C, respectively. Copies of groundwater sampling forms for samples collected by Clear Creek and CQB are in Appendix D. As determined by the analytical data verification review, all data for samples collected in the third quarter 2010 by Clear Creek and CQB are of acceptable quality for use in the groundwater monitoring being conducted pursuant to the Mitigation Order.

3. FINDINGS

This report provides the results of groundwater monitoring conducted within the vicinity of the CTSA for the third quarter 2010. Groundwater samples were collected from 83 wells and depth to water measurements were collected at 72 wells. The April 2009 Aquifer Characterization Report (HGC, 2009) provides detailed descriptions of the hydrogeology, water quality, and sulfate plume. Findings based on the third quarter 2010 groundwater monitoring are described below.

- Water quality samples have been collected from wells completed in three principal water bearing units in the area: basin fill, undifferentiated Bisbee Group, and Glance Conglomerate. The undifferentiated Bisbee Group consists, from youngest to oldest, of the Cintura Formation, Upper Mural Limestone, Lower Mural Limestone and Morita Formation. Figures 2 and 3 provide the screened lithology of the wells sampled.

- Sulfate concentration data indicate that the plume extends to the southwest from the vicinity of the former evaporation pond to the vicinity of Naco and to the south to the vicinity of Bisbee Junction (Figure 2). The groundwater monitoring data indicate that the sulfate plume extends over an area of approximately 2.5 miles by 3.9 miles and is contained primarily in the basin fill and undifferentiated Bisbee Group except near the former evaporation pond where wells in the Glance Conglomerate have sulfate concentrations greater than 250 mg/L.

- Comparison of the third quarter 2010 sulfate concentrations with previous quarters indicates no large scale change in the plume geometry since the Mitigation Order sampling began in the third quarter 2008, although concentration contours within the plume have been modified to reflect current concentrations.

- Figure 4 shows sulfate concentrations through time at public drinking water supply wells that are not receiving mitigation actions. Sulfate concentrations have remained relatively stable over time, although NWC-04 displays the greatest variability in concentration

- Groundwater elevations decrease from north to south east of the Black Gap fault in the region between the Bisbee Municipal Airport and Bisbee Junction, and from east to west across the central portion of the study area west of the Black Gap fault (Figure 3).

- Figures 5 and 6 show groundwater elevations over time for BMO monitor wells with screen intervals in basin fill and bedrock, respectively, except for monitor wells installed in 2010. Groundwater elevations in BMO monitor wells screened in basin fill decrease over time. The maximum decrease has been 2.65 feet since July 2008. Groundwater elevations in BMO monitor wells screened in bedrock are relatively steady over time, although BMO-2008-10GL and BMO-2008-11G display increasing trends whereas BMO-2008-1G displays a decreasing trend.

4. REFERENCES

Arizona Department of Environmental Quality (ADEQ). 2007. Mitigation Order on Consent, Docket No. P-121-07, In the Matter of: Phelps Dodge Corporation, Copper Queen Branch, located at 36 West Highway 92, Bisbee, Arizona, ADEQ Identification Number 100531. November 14, 2007.

ADEQ. 2010. Correspondence from Cynthia Campbell, ADEQ, to Rebecca Sawyer, CQB, Re: Request to Modify Groundwater Monitoring Program, Mitigation Order on Consent No. P-127-07, Your Letter dated January 25, 2010. April 22, 2010.

Freeport McMoRan Copper Queen Branch . 2010. Correspondence from Rebecca Sawyer, CQB, to Cynthia Campbell, ADEQ, Re: Request to Modify Groundwater Monitoring Program Mitigation Order on Consent No. P-121-07. January 25, 2010

Hydro Geo Chem, Inc. (HGC). 2008a. Revision 1, Work Plan to Characterize and Mitigate Sulfate with Respect to Drinking Water Supplies in the Vicinity of the Concentrator Tailing Storage Area, Cochise County, Arizona. July 3, 2008.

HGC. 2008b. Third Quarter 2008, Groundwater Monitoring Report, Tasks 1.0, 2.2 and 2.3 of Aquifer Characterization Plan Mitigation Order on Consent No. P-121-07, Cochise County, Arizona. October 27, 2008.

HGC. 2009. Aquifer Characterization Report, Task 4.0 of Aquifer Characterization Plan, Mitigation Order on Consent Docket No. P-121-07, Cochise County, Arizona, Volume I. April 29, 2009.

TABLES

Table 1
Revised Schedule for Water Quality Sampling and Water Level Monitoring

Well Name	ADWR 55 Registry No.	Semiannual Sampling First Quarter	Quarterly Sampling Second Quarter	Annual Sampling Third Quarter	Quarterly Sampling Fourth Quarter
ANDERSON	613396	✓	✓	✓	✓
AWC-02	616586	✓	✓	✓	✓
AWC-03	616585	✓	✓	✓	✓
AWC-04	616584	✓	✓	✓	✓
AWC-05	590620	✓	✓	✓	✓
BANKS 986	647986	✓	✓	✓	✓
BANKS 987	647987	WLO		WLO	
BARTON 919	644919	WLO		WLO	
BF-01	539783			✓	
BIMA	577927	✓	✓	✓	✓
BMO-2008-1G	909474	✓		✓	
BMO-2008-3B	909147	✓		✓	
BMO-2008-4B	910096	✓		✓	
BMO-2008-5B	909653	✓	✓	✓	✓
BMO-2008-5M	909552	✓	✓	✓	✓
BMO-2008-6B	909146	✓	✓	✓	✓
BMO-2008-6M	909019	✓	✓	✓	✓
BMO-2008-7M	908794	✓		✓	
BMO-2008-8B	910097			✓	
BMO-2008-8M	909711	✓		✓	
BMO-2008-9M	909255	✓		✓	
BMO-2008-10GU	909272			✓	
BMO-2008-10GL	909435			✓	
BMO-2008-11G	909434	✓		✓	
BMO-2008-13B	909551			✓	
BMO-2008-13M	909760			✓	
BMO-2010-1M[1]	219957	✓	✓	✓	✓
BMO-2010-2M[1]	219958	✓	✓	✓	✓
BMO-2010-3B[1]	219970	✓	✓	✓	✓
BMO-2010-3M[1]	219969	✓	✓	✓	✓
CHAMBERS	629807	✓	✓	✓	✓
COB MW-1	903992			✓	
COB MW-2	903984	✓		✓	
COB MW-3	906823			✓	
COB WL	593116			✓	
COOPER	623564	✓	✓	✓	✓
COOPER C	637069	✓	✓	✓	✓
DODSON	644927	✓	✓	✓	✓
DOUGLASS 791	592791	WLO		WLO	
DOUGLASS 792	592792	WLO		WLO	
DURAZO	NR	✓	✓	✓	✓

Table 1
Revised Schedule for Water Quality Sampling and Water Level Monitoring

Well Name	ADWR 55 Registry No.	Semiannual Sampling First Quarter	Quarterly Sampling Second Quarter	Annual Sampling Third Quarter	Quarterly Sampling Fourth Quarter
EAST	599796	✓	✓	✓	✓
EPPELE 641	805641	✓	✓	✓	✓
FLEMING	218386	WLO		WLO	
FRANCO	500101	✓	✓	✓	✓
FULTZ	212447	✓	✓	✓	✓
GARNER 557	558557	WLO		WLO	
GARNER 635	587635	✓	✓	✓	✓
GGOOSE 547	628547	✓		✓	
GOAR RANCH	610695	WLO		WLO	
HOBAN	805290	✓	✓	✓	✓
HOWARD	NR	✓	✓	✓	✓
KEEFER	209744	✓	✓	✓	✓
MCCONNELL 265	539265	✓	✓	✓	✓
METZLER	35-71891	✓	✓	✓	✓
MOORE	538847	✓	✓	✓	✓
NESS	509127	✓		✓	
NOTEMAN	212483	✓	✓	✓	✓
NWC-02	562944	✓	✓	✓	✓
NWC-03	203321	✓	✓	✓	✓
NWC-03 CAP	627684	WLO		WLO	
NWC-04	551849	✓	✓	✓	✓
NWC-06	575700	✓	✓	✓	✓
OSBORN	643436	✓		✓	
PALMER	578819	✓	✓	✓	✓
PANAGAKOS	35-76413			✓	
PARRA	576415	✓	✓	✓	✓
PIONKE	613395	✓	✓	✓	✓
POOL	509518	✓	✓	✓	✓
RAMIREZ	216425	✓	✓	✓	✓
RAY	803772	✓	✓	✓	✓
ROGERS 596[2]	573596	✓	✓	✓	✓
ROGERS E	216018	✓	✓	✓	✓
RUIZ	531770	✓	✓	✓	✓
SCHWARTZ	210865	✓	✓	✓	✓
STEPHENS	808560	WLO		WLO	
SUNBELT	201531	WLO		WLO	
SWAN	NR	✓		✓	
TM-02A	522574	✓		✓	
TM-06 MILLER	522695			✓	
TM-07	522576	✓		✓	
TM-15 MILLER	522699			✓	

Table 1
Revised Schedule for Water Quality Sampling and Water Level Monitoring

Well Name	ADWR 55 Registry No.	Semiannual Sampling First Quarter	Quarterly Sampling Second Quarter	Annual Sampling Third Quarter	Quarterly Sampling Fourth Quarter
TM-16	522578			✓	
TM-19A	522580	✓		✓	
TM-42	562554			✓	
TVI 236	802236			✓	
TVI 713	567713	WLO		WLO	
TVI 875	568875	✓	✓	✓	✓
WEED	544535	✓	✓	✓	✓
WEISKOPF	641802	✓	✓	✓	✓
ZANDER	205126	✓	✓	✓	✓

Notes:

ADWR = Arizona Department of Water Resources

WLO = Water Level Only

well installed third quarter 2010 and will be sampled quarterly for the first year and re-evaluated at the end of that year

[2] Previously known as Rogers 803

Table 2
Summary of Groundwater Monitoring for Third Quarter 2010

Well Name	ADWR 55 Registry No.	Owner	Monitoring Purpose	Casing Depth (feet)	Water Level Measured?	Water Sample Collected?	Status
ANDERSON	613396	Anderson	Well Inventory	236	Y	Y	Water quality sample collected in July 2010
AWC-02	616586	Arizona Water Company	Plume	330	N	Y	Water quality sample collected in July 2010. Unable to collect water level because well was pumping
AWC-03	616585	Arizona Water Company	Plume	269	N	Y	Water quality sample collected in July 2010. Unable to collect water level because well was pumping
AWC-04	616584	Arizona Water Company	Plume	250	N	Y	Water quality sample collected in July 2010. Unable to collect water level because well was pumping
AWC-05	590620	Arizona Water Company	Plume	1183	N	Y	Water quality sample collected in July 2010. Unable to collect water level because well was pumping
BANKS 986	647986	Banks	Well Inventory	435	N	Y	Water quality sample collected in July 2010; unable to collect water level because wellhead is not accessible
BANKS 987	647987	Banks	Well Inventory	339	Y	N	Well identified for water level measurements only
BARTON 919	644919	Barton	Plume	130	N	N	Well not operational; unable to collect water level; unable to contact owner to access property
BF-01	539783	Copper Queen Branch	Plume	400	Y	Y	Water quality sample collected in July 2010
BIMA	577927	Bisbee Municipal Airport	Plume	465	Y	Y	Water quality sample collected in July 2010
BMO-2008-1G	909474	Copper Queen Branch	Plume	310	Y	Y	Water quality sample collected in July 2010
BMO-2008-3B	909147	Copper Queen Branch	Plume	260	Y	Y	Water quality sample collected in July 2010
BMO-2008-4B	910096	Copper Queen Branch	Plume	610	Y	Y	Water quality sample collected in July 2010
BMO-2008-5B	909653	Copper Queen Branch	Plume	285	Y	Y	Water quality sample collected in July 2010
BMO-2008-5M	909552	Copper Queen Branch	Plume	450	Y	Y	Water quality sample collected in July 2010
BMO-2008-6B	909146	Copper Queen Branch	Plume	265	Y	Y	Water quality sample collected in July 2010
BMO-2008-6M	909019	Copper Queen Branch	Plume	450	Y	Y	Water quality sample collected in July 2010
BMO-2008-7M	908794	Copper Queen Branch	Plume	670	Y	Y	Water quality sample collected in July 2010
BMO-2008-8B	910097	Copper Queen Branch	Plume	480	Y	Y	Water quality sample collected in July 2010
BMO-2008-8M	909711	Copper Queen Branch	Plume	1210	Y	Y	Water quality sample collected in July 2010

Table 2
Summary of Groundwater Monitoring for Third Quarter 2010

Well Name	ADWR 55 Registry No.	Owner	Monitoring Purpose	Casing Depth (feet)	Water Level Measured?	Water Sample Collected?	Status
BMO-2008-9M	909255	Copper Queen Branch	Plume	775	Y	Y	Water quality sample collected in July 2010
BMO-2008-10GL	909435	Copper Queen Branch	Plume	810	Y	Y	Water quality sample collected in July 2010
BMO-2008-10GU	909272	Copper Queen Branch	Plume	449	Y	Y	Water quality sample collected in July 2010
BMO-2008-11G	909434	Copper Queen Branch	Plume	760	Y	Y	Water quality sample collected in July 2010
BMO-2008-13B	909551	Copper Queen Branch	Plume	474	Y	Y	Water quality sample collected in July 2010
BMO-2008-13M	909760	Copper Queen Branch	Plume	1030	Y	Y	Water quality sample collected in July 2010
BMO-2010-1M	219957	Copper Queen Branch	Plume		Y	Y	Water quality sample collected in September 2010
BMO-2010-2M	219958	Copper Queen Branch	Plume		Y	Y	Water quality sample collected in September 2010
BMO-2010-3B	219970	Copper Queen Branch	Plume	330	Y	Y	Water quality sample collected in August 2010
BMO-2010-3M	219969	Copper Queen Branch	Plume	532	Y	Y	Water quality sample collected in August 2010
BURKE	212268	Burke	Plume	781	N	Y	Well not on third quarter monitoring schedule. Water quality sample collected in July 2010; unable to collect water level because wellhead is not accessible
CHAMBERS	629807	Chambers	Well Inventory	245	N	Y	Water quality sample collected in July 2010; unable to collect water level because wellhead is not accessible
COB MW-1	903992	City of Bisbee	Plume	420	Y	Y	Water quality sample collected in July 2010
COB MW-2	903984	City of Bisbee	Plume	170	Y	Y	Water quality sample collected in July 2010
COB MW-3	906823	City of Bisbee	Plume	269	Y	Y	Water quality sample collected in July 2010
COB WL	593116	City of Bisbee	Plume	150	Y	Y	Water quality sample collected in July 2010
COLLINS[1]	565260	Collins	Well Inventory	320	Y	Y	Water quality sample collected in July 2010
COOPER	623564	Cooper, Teresa	Plume	325	N	Y	Water quality sample collected in July 2010; unable to collect water level because wellhead is not accessible
COOPER C	637069	Cooper, Charles	Plume	220	Y	Y	Water quality sample collected in July 2010
DODSON	644927	Dodson	Plume	200	Y	Y	Water quality sample collected in July 2010

Table 2
Summary of Groundwater Monitoring for Third Quarter 2010

Well Name	ADWR 55 Registry No.	Owner	Monitoring Purpose	Casing Depth (feet)	Water Level Measured?	Water Sample Collected?	Status
DOUGLASS 791	592791	Douglass	Well Inventory	200	Y	N	Well identified for water level measurements only
DOUGLASS 792	592792	Douglass	Well Inventory	200	Y	N	Well identified for water level measurements only
DURAZO	NR	Durazo	Well Inventory	ND	N	Y	Water quality sample collected in July 2010; unable to collect water level because there is not access port in wellhead
EAST	599796	East	Well Inventory	125	Y	Y	Water quality sample collected in July 2010
EPPELE 641	805641	Eppele	Well Inventory	265	Y	Y	Water quality sample collected in July 2010
FLEMING	218386	Fleming	Well Inventory	400	Y	Y	Water quality sample collected in July 2010
FRANCO	500101	Franco	Well Inventory	200	N	Y	Water quality sample collected in July 2010; unable to collect water level due to obstruction
FULTZ	212447	Fultz	Well Inventory	300	N	Y	Water quality sample collected in July 2010; unable to collect water level due to obstruction in well
GARNER 557	558557	Garner	Plume	300	Y	N	Well identified for water level measurements only
GARNER 635	587635	Garner	Plume	680	Y	Y	Water quality sample collected in July 2010
GGOOSE 546	628546	Galloping Goose Properties	Plume	430	N	N	Well not operational; unable to collect water level due to obstruction
GGOOSE 547	628547	Galloping Goose Properties	Plume	800	N	N	Unable to collect water quality sample due to electrical problem with pump
GL-03	539782	Copper Queen Branch	Plume	820	Y	Y	Well not on third quarter monitoring schedule. Water quality sample collected in July 2010
GOAR RANCH	610695	Goar	Well Inventory	250	Y	N	Well identified for water level measurements only
HOBAN	805290	Hoban	Well Inventory	316	Y	N	Unable to collect water quality sample due to electrical power being switched off
HOWARD	NR	Howard	Well Inventory	200	Y	Y	Water quality sample collected in July 2010
KEEFER	209744	Keefer	Well Inventory	245	Y	Y	Water quality sample collected in July 2010
MCCONNELL 265	539265	McConnell	Well Inventory	216	Y	Y	Water quality sample collected in July 2010
METZLER	35-71891	Metzler	Well Inventory	351	Y	Y	Water quality sample collected in July 2010
MOORE	538847	Moore	Well Inventory	220	N	Y	Water quality sample collected in July 2010; unable to collect water level because wellhead is not accessible

Table 2
Summary of Groundwater Monitoring for Third Quarter 2010

Well Name	ADWR 55 Registry No.	Owner	Monitoring Purpose	Casing Depth (feet)	Water Level Measured?	Water Sample Collected?	Status
NESS	509127	Ness	Well Inventory	812	Y	Y	Water quality sample collected in July 2010
NOTEMAN	212483	Noteman	Well Inventory	400	N	Y	Water quality sample collected in July 2010; unable to collect water level due to obstruction in well
NSD-02	527587	Naco Sanitary District	Water Level	120	Y	N	Well not on third quarter monitoring schedule. Water level collected in August 2010
NSD-03	527586	Naco Sanitary District	Water Level	100	Y	N	Well not on third quarter monitoring schedule. Water level collected in August 2010
NWC-02	562944	Naco Water Company	Plume	312	N	Y	Water quality sample collected in July 2010; unable to collect water level because the well was pumping
NWC-03	203321	Naco Water Company	Plume	312	N	Y	Water quality sample collected in July 2010; unable to collect water level because the well was pumping
NWC-03 CAP	627684	Naco Water Company	Plume	179	Y	N	Well identified for water level measurements only
NWC-04	551849	Naco Water Company	Well Inventory Sulfate Trend	795	N	Y	Water quality sample collected in July 2010; unable to collect water level because the well was pumping
NWC-06	575700	Naco Water Company	Well Inventory	410	N	Y	Water quality sample collected in July 2010; unable to collect water level because the well was pumping
OSBORN	643436	Osborn	Plume	258	Y	Y	Water quality sample collected in July 2010
PALMER	578819	Palmer	Well Inventory	220	N	Y	Water quality sample collected in July 2010; unable to collect water level because wellhead is inaccessible
PANAGAKOS	35-76413	Panagakos	Well Inventory	200	Y	Y	Water quality sample collected in July 2010
PARRA	576415	Parra	Plume	355	N	Y	Water quality sample collected in July 2010; unable to collect water level because of obstruction in well
PIONKE	613395	Pionke	Well Inventory	300	Y	Y	Water quality sample collected in July 2010
POOL	509518	Pool	Well Inventory	313	Y	Y	Water quality sample collected in July 2010
RAMIREZ	216425	Ramirez	Well Inventory	300	Y	Y	Water quality sample collected in July 2010
RAY	803772	Ray	Well Inventory	100	Y	Y	Water quality sample collected in July 2010
ROGERS 596 [2]	573596	Rogers, Ernest D	Plume	290	Y	Y	Water quality sample collected in July 2010
ROGERS E	216018	Rogers, Ernest M	Well Inventory	290	Y	Y	Water quality sample collected in July 2010
RUIZ	531770	Ruiz	Well Inventory	312	Y	Y	Water quality sample collected in July 2010

Table 2
Summary of Groundwater Monitoring for Third Quarter 2010

Well Name	ADWR 55 Registry No.	Owner	Monitoring Purpose	Casing Depth (feet)	Water Level Measured?	Water Sample Collected?	Status
SCHWARTZ	210865	Schwartz	Well Inventory	305	Y	Y	Water quality sample collected in July 2010
STEPHENS	808560	Stephens	Well Inventory	NR	Y	N	Well identified for water level measurements only
SUNBELT	201531	Sunbelt Marketing, Inc.	Well Inventory	380	Y	N	Well identified for water level measurements only
SWAN	NR	Swan	Well Inventory	NR	Y	Y	Water quality sample collected in July 2010
TM-02A	522574	Copper Queen Branch	Plume	925	Y	Y	Water quality sample collected in July 2010
TM-03	522575	Copper Queen Branch	Plume	200	Y	Y	Well not on third quarter monitoring schedule. Water quality sample collected in July 2010
TM-06 MILLER	522695	Miller	Plume	200	Y	Y	Water quality sample collected in July 2010
TM-07	522576	Copper Queen Branch	Plume	350	N	Y	Water quality sample collected in May 2010; unable to collect water level due to obstruction in well
TM-15 MILLER	522699	Miller	Well Inventory	325	N	Y	Water quality sample collected in May 2010; unable to collect water level due to obstruction in well
TM-16	522578	Copper Queen Branch	Plume	115	Y	Y	Water quality sample collected in July 2010
TM-19A	522580	Copper Queen Branch	Plume	700	Y	Y	Water quality sample collected in July 2010
TM-42	562554	Copper Queen Branch	Plume	250	Y	Y	Water quality sample collected in July 2010
TVI 236	802236	Turquoise Valley, Inc.	Well Inventory	222	Y	Y	Water quality sample collected in July 2010
TVI 713	567713	Turquoise Valley, Inc.	Well Inventory	200	Y	N	Well identified for water level measurements only
TVI 875	568875	Turquoise Valley, Inc.	Plume	330	N	Y	Water quality sample collected in July 2010; unable to collect water level because well head is not accessible
WEED	544535	Weed	Plume	320	N	Y	Water quality sample collected in July 2010; unable to collect water level because well head is not accessible

Table 2
Summary of Groundwater Monitoring for Third Quarter 2010

Well Name	ADWR 55 Registry No.	Owner	Monitoring Purpose	Casing Depth (feet)	Water Level Measured?	Water Sample Collected?	Status
WEISKOPF	641802	Weiskopf	Plume	200	Y	Y	Water quality sample collected in July 2010
ZANDER	205126	Zander	Well Inventory	280	Y	Y	Water quality sample collected in July 2010

ADWR = Arizona Department of Water Resources

BIMA = Bisbee Municipal Airport

ft amsl = feet above mean sea level

ND = No Data

NR = No Record

35-71891 = ADWR 35 Database

[1] former owner ENGLUND

[2] previousely identified as ROGERS 803

Table 3
Compilation of Analytical Results
For Sulfate and Field Parameters

Well Name	ADWR 55 Registry No.	Sample Date	pH (SU)	Temp (deg C)	SC (µS/cm)	Sulfate, dissolved (mg/L)
ANDERSON	613396	3/20/08	7.25	21.1	1176	431
		5/5/08	7.03	21.8	1231	452
		7/14/08	7.11	21.6	1260	472
		10/15/08	7.10	21.3	1252	475
		1/27/09	7.27	21	965	488
		4/14/09	7.12	21.8	1229	534
		7/14/09	7.03	22.2	1372	550
		10/12/09	6.98	21.5	1375	510
		1/27/10	7.93	20.1	1449	523
		4/21/10	7.40	20.7	1439	627
		7/19/10	6.93	24.1	1420	648
AWC-02	616586	1/7/08	ND	ND	ND	14
		3/3/08	ND	ND	ND	16
		5/5/08	ND	ND	ND	13.3
		8/12/08	7.01	22.3	630	14.3
		10/23/08	7.31	23.1	464	15.9
		3/11/09	7.19	21.8	420	15.5
		4/22/09	7.17	22.6	430	14.7
		7/22/09	7.24	22.7	444	14.2
		10/21/09	7.19	21.3	468	16.8
		2/3/10	7.44	19.7	449	18.6
		4/23/10	7.56	19.7	526	18.3
		7/20/10	7.27	23.9	450	18.2
AWC-03	616585	1/7/08	ND	ND	ND	41
		3/3/08	ND	ND	ND	38
		5/5/08	ND	ND	ND	37.3
		8/12/08	7.28	22.4	469	38.8
		10/23/08	7.48	21.0	462	41.8
		3/11/09	7.25	21.2	445	64.2
		4/22/09	7.30	21.4	452	42.4
		7/22/09	7.39	22.6	456	41.8
		10/21/09	7.48	21.3	540	50.5
		2/3/10	7.44	19.7	449	42.0
		4/23/10	7.57	19.7	468	44.4
		7/20/10	7.29	23.8	460	46.7
AWC-04	616584	2/4/08	ND	ND	ND	18
		4/7/08	ND	ND	ND	18
		6/2/08	ND	ND	ND	14.3
		8/12/08	7.08	22.5	458	21.6
		10/23/08	6.91	22.2	616	24
		3/11/09	7.02	21.3	539	27.2
		4/22/09	6.93	22.1	560	26.1
		7/22/09	7.13	22.5	587	26.2
		10/21/09	7.00	21.2	607	25.7
		2/3/10	7.35	19.3	438	16.3
		4/23/10	7.14	19.2	625	27.4
		7/20/10	7.02	24.1	600	26.6

Table 3
Compilation of Analytical Results
For Sulfate and Field Parameters

Well Name	ADWR 55 Registry No.	Sample Date	pH (SU)	Temp (deg C)	SC (µS/cm)	Sulfate, dissolved (mg/L)
AWC-05	590620	2/4/08	ND	ND	ND	13
		4/7/08	ND	ND	ND	14
		6/2/08	ND	ND	ND	14.3
		8/12/08	6.74	23.3	425	14.9
		10/23/08	7.45	21.0	422	15.4
		3/11/09	7.31	22.1	398	16.5
		6/3/09	7.33	22.0	418	12.1
		7/22/09	7.49	24.4	423	14.1
		10/21/09	7.37	21.1	433	16.5
		2/3/10	7.35	19.3	438	16.3
		4/23/10	7.62	18.9	443	17.6
		7/20/10	7.62	24.2	440	19.1
BANKS 986	647986	2/27/08	7.53	21.8	980	44
		5/12/08	7.40	22.1	1021	65.2
		7/21/08	7.43	22.9	1034	82.2
		10/13/08	7.28	21.7	980	53
		1/21/09	7.66	21.6	872	164
		4/8/09	7.56	22.7	933	47
		7/9/09	7.59	23.1	871	70.9
		10/7/09	7.50	22.2	838	67.7
		2/25/10	7.56	21.1	1020	50.5
		4/20/10	7.71	22.8	1013	53.9
		7/20/10	7.70	23.2	828.3	71.5
BF-01	539783	3/4/08	6.46	21.9	2745	1320
		5/23/08	6.41	18.3	2698	1450
		8/5/08	6.11	22.4	3095	1330
		11/5/08	6.33	19.9	3027	1490
		2/20/09	6.42	19.2	1477	1330
		5/6/09	5.98	23.9	2632	1280
		8/17/09	6.21	29.7	2948	1250
		11/4/09	6.24	23.0	2846	1280
		3/1/10	6.34	21.1	2945	1260
		4/7/10	5.83	20.4	1853	1450
		7/6/10	5.93	22.6	1403	1310
BIMA	577927	2/6/08	6.69	22.2	1335	210
		4/25/2008[1]	6.37	23.1	1521	190
		5/13/2008[1]	6.58	22.7	1489	195
		6/23/2008[1]	6.30	23.3	1572	225
		6/23/08 DUP	6.30	23.3	1572	196
		7/29/2008[1]	6.44	23.0	1647	204
		8/28/2008[1]	M	23.0	1776	256
		9/23/2008[1]	6.29	23.0	1741	296
		10/22/08	6.41	22.3	1801	285
		1/20/09	6.40	21.7	1233	190
		1/20/09 DUP	6.40	21.7	1233	200
		4/7/09	6.45	23.4	1436	212
		7/8/09	6.31	23.4	1483	189
		10/5/09	6.34	22.7	1525	233
		1/20/10	6.88	17.0	NA	222
		4/19/10	6.70	21.9	1533	256
		7/12/10	6.70	24.0	1577	273

Table 3
Compilation of Analytical Results
For Sulfate and Field Parameters

Well Name	ADWR 55 Registry No.	Sample Date	pH (SU)	Temp (deg C)	SC (µS/cm)	Sulfate, dissolved (mg/L)
BLOMMER	633472	2/5/08	7.43	20.2	714	206
		4/21/2008[1]	7.06	21.9	753	201
		5/15/2008[1]	7.16	22.2	845	211
		6/23/2008[1]	6.93	21.5	903	193
		7/29/2008[1]	7.21	22.2	921	203
		8/27/2008[1]	7.12	22.1	864	189
		9/23/2008[1]	7.16	22.3	818	193
		10/22/08	7.17	21.3	873	200
BMO-2008-1G	909474	8/27/08	7.09	24.2	808	107
		11/11/08	7.00	20.8	721	143
		2/25/09	7.01	22.0	860	109
		4/28/09	7.04	22.2	762	198
		8/4/09	7.23	22.8	950	104
		10/27/09	7.11	21.9	922	103
		2/17/10	7.36	20.5	899.3	98.4
		4/15/10	7.04	22.2	711	95.2
		7/7/10	6.91	21.5	640	88.1
		7/7/10 DUP	6.91	21.5	640	87.1
BMO-2008-3B	909147	7/18/08	7.35	23.9	615	106
		11/4/08	7.36	21.4	599	179
		11/4/08 DUP	7.36	21.4	599	177
		2/19/09	7.24	21.4	664	155
		5/11/09	7.23	22.1	631	149
		8/6/09	7.33	21.4	718	151
		8/6/09 DUP	7.33	21.4	718	156
		10/26/09	7.32	21.8	684	153
		3/3/10	7.38	21.4	695	164
		4/8/10	6.47	21.3	585	162
		7/1/10	6.92	21.4	541	157
BMO-2008-4B	910096	12/11/08	7.34	22.8	374	9.4
		2/18/09	7.17	23.2	370	13.4
		4/30/09	7.33	24.5	376	11.4
		4/30/09 DUP	7.33	24.5	376	11.8
		8/6/09	7.53	24.6	397	11.5
		10/27/09	7.53	23.7	379	11.2
		2/24/10	7.48	21.8	362	9.7
		4/16/10	7.70	23.4	330	9.73
		7/2/10	7.25	23.6	323	10.10
BMO-2008-5B	909653	9/30/08	7.08	22.0	688	193
		2/18/09	7.03	21.5	691	192
		4/27/09	7.32	22.1	605	177
		8/4/09	7.35	22.3	724	174
		10/29/09	7.29	21.8	731	181
		10/29/09 DUP	7.29	21.8	731	185
		2/15/10	7.22	21.7	720	185
		4/15/10	7.21	23.0	571	194
		7/7/10	6.94	22.2	551	183

Table 3
Compilation of Analytical Results
For Sulfate and Field Parameters

Well Name	ADWR 55 Registry No.	Sample Date	pH (SU)	Temp (deg C)	SC (µS/cm)	Sulfate, dissolved (mg/L)
BMO-2008-5M	909552	10/2/08	7.13	23.6	551	107
		2/18/09	7.06	22.5	562	122
		4/27/09	7.50	22.9	501	111
		8/4/09	7.53	23.1	605	122
		10/29/09	7.35	22.4	610	123
		2/15/10	7.31	22.5	581	123
		4/16/10	7.28	22.6	509	125
		4/16/10 DUP	7.28	22.6	509	124
		7/7/10	7.02	23.5	482	123
BMO-2008-6B	909146	7/16/08	7.36	24.1	475	53.3
		11/4/08	7.41	21.5	398	60.3
		2/19/09	7.23	21.1	444	54.3
		4/27/09	7.55	21.7	389	52.7
		8/4/09	7.48	23.4	470	48.5
		10/26/09	7.29	22.5	448	48.7
		2/15/10	7.53	21.2	391	33.5
		4/15/10	7.47	21.0	362	37.0
		7/1/10	7.24	22.2	361	40.1
BMO-2008-6M	909019	7/10/08	M	22.1	702	182
		11/4/08	7.33	21.8	621	199
		2/20/09	7.11	22.0	702	193
		4/28/09	7.34	22.4	595	119
		8/4/09	7.40	23.3	750	189
		10/26/09	7.18	22.4	727	187
		2/15/10	7.29	20.8	733	193
		4/15/10	7.36	20.2	619	208
		7/1/10	7.15	22.0	571	198
BMO-2008-7M	908794	7/14/08	7.63	25.2	500	31.4
		11/6/08	7.53	22.6	380	34.5
		2/18/09	7.31	23.3	452	27.6
		5/11/09	7.43	24.4	426	26.0
		8/6/09	7.81	24.1	486	25.1
		10/27/09	7.53	23.0	470	26.1
		2/17/10	7.57	23.4	452	25.4
		2/17/10 DUP	7.57	23.4	452	25.0
		4/15/10	7.52	23.2	415	26.0
		7/6/10	7.28	23.5	391	22.8
BMO-2008-8B	910097	12/5/08	6.47	20.1	2480	1890
		2/19/09	6.19	21.0	2958	1570
		5/5/09	6.18	21.3	2888	1370
		8/10/09	6.42	21.5	2897	1250
		11/9/09	6.33	21.8	2889	1510
		11/9/09 DUP	6.33	21.8	2889	1520
		3/3/10	6.51	20.4	3016	1320
		4/16/10	6.06	21.4	1682	1470
		7/1/10	6.10	21.4	1594	1440

Table 3
Compilation of Analytical Results
For Sulfate and Field Parameters

Well Name	ADWR 55 Registry No.	Sample Date	pH (SU)	Temp (deg C)	SC (µS/cm)	Sulfate, dissolved (mg/L)
BMO-2008-8M	909711	12/9/08	7.16	23.4	852	197
		2/19/09	7.27	23.5	758	147
		2/19/09 DUP	7.27	23.5	758	149
		5/5/09	7.19	25.1	680	122
		8/10/09	7.49	24.8	673	107
		11/5/09	7.30	25.4	675	104
		3/3/10	7.70	24.1	641	99.5
		4/16/10	7.29	24.5	541	97.0
		7/1/10	6.99	25.0	502	94.7
BMO-2008-9M	909255	8/8/08	7.72	25.7	415	47.3
		11/5/08	7.89	21.4	444	54.4
		2/26/09	7.71	24.5	482	28.8
		5/12/09	7.76	24.8	449	51.7
		8/17/09	7.76	25.6	534	53.4
		11/3/09	7.82	24.9	552	56.9
		3/4/10	8.07	22.4	520	58.6
		4/6/10	6.74	23.8	484	60.1
		7/1/10	7.40	24.6	425	61.0
BMO-2008-10GL	909435	8/20/08	6.22	29.5	2924	1320
		11/5/08	6.47	25.3	2573	1290
		2/25/09	6.34	26.8	2646	1180
		5/12/09	6.35	26.2	2402	1120
		8/11/09	6.52	27.3	2661	1030
		11/2/09	6.52	26.7	2565	1100
		3/4/10	6.76	24.1	2937	1080
		4/8/10	6.03	25.6	1575	1260
		7/2/10	6.16	26.3	1338	1020
BMO-2008-10GU	909272	8/4/08	6.41	23.6	3660	2210
		11/5/08	6.15	20.2	3343	1890
		2/25/09	5.96	22.7	3426	1740
		5/6/09	5.99	23.2	3359	1710
		8/11/09	6.28	22.5	3348	1690
		11/2/09	6.27	21.8	3157	1730
		3/10/10	6.67	19.1	3951	1700
		4/7/10	5.96	20.4	3210	1510
		7/6/10	5.90	21.8	1610	1670
BMO-2008-11G	909434	8/22/08	8.02	28.2	359	14.2
		11/12/08	7.96	24.2	257	13.9
		2/26/09	7.92	25.1	319	12.3
		4/28/09	8.14	25.5	273	11.8
		8/12/09	8.24	25.3	365	11.2
		11/9/09	8.03	25.5	339	13.9
		3/1/10	8.37	23.2	338	13.0
		4/9/10	6.88	24.5	301	13.0
		7/1/10	6.97	25.4	298	12.3
BMO-2008-13B	909551	10/3/08	6.49	21.6	2180	980
		2/17/09	6.51	20.9	1941	1000
		5/6/09	6.55	22.0	1891	930
		8/5/09	6.63	21.5	2137	950
		10/28/09	6.81	19.7	2259	1010
		2/16/10	6.87	20.8	2093	997
		4/14/10	6.38	21.2	1346	974
		7/6/10	6.37	21.8	1208	972

Table 3
Compilation of Analytical Results
For Sulfate and Field Parameters

Well Name	ADWR 55 Registry No.	Sample Date	pH (SU)	Temp (deg C)	SC (µS/cm)	Sulfate, dissolved (mg/L)
BMO-2008-13M	909760	12/3/08	7.73	24.1	1463	494
		2/17/09	8.21	22.7	1340	441
		4/29/09	8.04	24.8	1126	217
		8/5/09	8.04	25.4	1392	387
		10/28/09	8.12	21.4	1347	403
		2/16/10	8.07	24.9	1297	375
		4/13/10	8.06	23.2	1130	398
		7/2/10	8.30	23.9	1027	386
BMO-2010-1M	219957	9/9/10	7.82	24.6	727.0	150
BMO-2010-2M	219958	9/15/10	6.66	22.6	2054	915
BMO-2010-3B	219970	7/29/10	7.48	23.1	420	16.0
BMO-2010-3M	219969	7/31/10	7.73	24.3	390	14.8
BURKE	212268	2/7/08	7.17	23.0	411	29.5
		4/22/08	7.13	27.0	423	26
		8/5/08	7.06	26.8	496	21.9
		10/20/08	7.57	26.0	466	20.5
		2/11/09	7.23	25.0	363	23.9
		4/28/09	7.16	26.1	369	24.2
		8/19/09	7.36	26.7	486	22.5
		12/16/09	7.28	25.7	488	26
		3/2/10	7.56	12.3	432	23.8
		4/22/10	7.49	16.4	452	24.8
		7/21/10	7.56	25.6	423.7	33.1
CHAMBERS	629807	3/6/08	7.73	17.8	408	7.7
		5/5/08	7.15	22.1	421	6
		7/14/08	7.43	23.2	434	5.8
		10/15/08	7.41	22.5	420	4
		1/27/09	7.57	21.5	312	5.3
		4/14/09	7.42	22.4	384	6.8
		7/15/09	7.83	23.4	414	4.3
		10/13/09	7.41	22.6	410	6.5
		1/26/10	7.31	21.3	416	5.7
		4/23/10	7.47	20.9	427.5	8.34
		7/21/10	7.49	23.1	430	7.75
COB MW-1	903992	2/22/08	6.93	21.2	1401	720
		5/20/08	6.88	22.0	2050	980
		7/30/08	6.88	21.7	1780	730
		10/23/08	6.95	21.2	1690	750
		2/12/09	6.92	21.1	1313	750
		4/21/09	7.15	22.7	1366	720
		7/22/09	6.94	21.6	1570	680
		7/22/09 DUP	6.94	21.6	1570	730
		10/22/09	6.81	22.3	1582	820
		2/4/10	7.04	21.1	1653	680
		4/20/10	6.92	21.8	1836	783
		7/13/10	7.02	22.3	2004	919

Table 3
Compilation of Analytical Results
For Sulfate and Field Parameters

Well Name	ADWR 55 Registry No.	Sample Date	pH (SU)	Temp (deg C)	SC (µS/cm)	Sulfate, dissolved (mg/L)
COB MW-2	903984	2/22/08	7.28	20.2	417	41
		5/20/08	7.32	21.2	490	40.5
		7/30/08	7.34	20.8	511	37.6
		10/23/08	7.36	20.3	498	34.9
		2/12/09	7.35	20.2	379	35.6
		4/23/09	7.33	21.8	431	34
		7/22/09	7.36	21.3	483	33.5
		10/22/09	7.24	21.0	454	32.2
		3/3/10	7.55	19.7	450	33.5
		4/26/10	7.28	21.3	479.6	34.8
		7/13/10	6.91	21.2	479.5	30.4
		7/13/10 DUP	6.91	21.2	479.5	30.6
COB MW-3	906823	2/28/08	7.39	21.0	416	57.8
		3/27/08	ND	ND	ND	57.7
		4/30/08	ND	ND	ND	37
		5/20/08	7.56	22.3	473	35.8
		7/24/08	ND	ND	ND	64.9
		7/30/08	7.64	22.3	541	67.3
		10/9/08	ND	ND	ND	52.5
		10/23/08	7.43	20.8	507	76.6
		2/12/09	7.35	21.1	432	112
		4/23/09	7.35	22.6	407	43.7
		7/22/09	7.38	21.5	460	52.3
		10/22/09	7.40	21.3	466	74.2
		10/22/09 DUP	7.40	21.3	466	73.9
		3/3/10	7.36	21.1	480	102
		4/26/10	7.35	22.0	497.9	77.6
		7/13/10	7.41	21.7	456.7	46.5
COB WL	593116	2/22/08	6.99	20.6	919	90
		3/24/08	ND	ND	ND	98.2
		4/28/08	ND	ND	ND	98.7
		5/20/08	7.30	21.9	1053	98
		7/30/08	7.17	22.0	1098	97.1
		7/30/08	ND	ND	ND	100
		10/15/08	ND	ND	ND	107
		10/23/08	7.23	21.4	1075	104
		2/12/09	6.98	20.6	814	94
		4/23/09	7.29	22.2	923	98
		7/22/09	7.17	22.5	1037	97.3
		10/22/09	7.17	22.4	988	96.1
		3/3/10	7.48	21.1	1030	97.1
		4/26/10	7.36	21.9	1038	97.7
		4/26/10 DUP	7.36	21.9	1038	97.9
		7/13/10	7.18	22.3	1013	88.7

Table 3
Compilation of Analytical Results
For Sulfate and Field Parameters

Well Name	ADWR 55 Registry No.	Sample Date	pH (SU)	Temp (deg C)	SC (µS/cm)	Sulfate, dissolved (mg/L)
COLLINS	565260	2/12/08	6.88	21.6	1470	520
		5/29/08	7.01	22.0	1459	520
		7/31/08	6.86	21.6	1502	536
		10/20/08	8.44	24.7	1510	518
		2/11/09	6.68	21.4	1147	567
		4/21/09	6.92	22.5	1150	499
		7/22/09	7.00	22.4	1413	460
		10/20/09	6.60	21.9	1432	513
		2/2/10	6.98	21.2	1439	471
		4/23/10	6.99	20.6	1472	561
		7/20/10	6.69	25.0	1420	569
COOPER	623564	2/14/08	7.02	20.8	371	33
		5/14/08	8.08	22.1	419	34.2
		7/31/08	7.81	28.4	455	33.7
		10/20/08	8.44	24.7	448	31.2
		2/11/09	7.32	19.2	333	34.3
		4/21/09	8.19	24.9	346	33.4
		7/20/09	8.45	29.8	430	32.3
		10/14/09	7.85	24.6	423	33.6
		2/1/10	7.83	13.6	433	32.4
		4/22/10	7.82	17.9	433	34.5
		7/19/10	7.98	29.3	420	35.0
COOPER C	637069	3/20/08	6.93	21.3	2081	880
		5/5/08	6.78	22.4	2139	990
		7/15/08	6.86	22.3	2162	1040
		7/15/08 DUP	6.86	22.3	2162	960
		10/16/08	6.80	21.4	2078	1020
		1/27/09	6.92	20.5	1489	950
		4/14/09	6.85	21.6	1833	930
		7/14/09	6.75	22.1	1972	910
		10/12/09	6.70	21.8	1858	830
		1/27/10	7.27	19.6	1930	620
		4/22/10	6.76	19.5	1921	884
		7/21/10	6.84	22.9	1761	921
DODSON	644927	2/20/08	7.61	17.3	857	54
		5/12/08	7.11	21.1	1118	34.2
		7/24/08	7.25	21.6	1233	49.3
		10/13/08	7.15	20.5	1095	56.9
		1/22/09	7.20	20.4	892	51.8
		4/9/09	7.09	21.4	1103	50.1
		7/8/09	7.18	21.1	1153	55.9
		10/6/09	7.07	21.1	1140	49.3
		1/21/10	7.15	18.9	1227	44.6
		4/19/10	7.46	19.9	1261	48.8
		4/19/10 DUP	7.46	19.9	1261	48.6
		7/20/10	7.16	22.7	1260	47.5
DURAZO	NR	2/10/09	7.22	18.8	848	386
		4/20/09	7.37	22.7	901	367
		7/15/09	7.57	22.8	1102	332
		10/14/09	7.17	21.9	1048	377
		2/1/10	7.30	21.1	1105	344
		4/26/10	7.22	23.1	1099	388
		7/20/10	7.28	23.0	1070	405

Table 3
Compilation of Analytical Results
For Sulfate and Field Parameters

Well Name	ADWR 55 Registry No.	Sample Date	pH (SU)	Temp (deg C)	SC (µS/cm)	Sulfate, dissolved (mg/L)
EAST	599796	2/8/08	7.45	19.9	423	10.6
		5/14/08	7.31	20.9	595	14.8
		7/23/08	7.34	20.8	605	11.8
		10/14/08	7.33	20.3	531	8.9
		1/20/09	7.33	20.0	482	12.5
		4/8/09	7.32	20.6	555	15.9
		7/13/09	7.33	21.2	613	13.8
		10/8/09	7.29	20.8	593	13.4
		1/25/10	7.08	19.0	585	10.7
		4/21/10	7.42	20.5	616	14.4
		4/21/10 DUP	7.42	20.5	616	13.9
		7/14/10	7.45	22.2	577.1	12.1
EPPELE 641	805641	3/11/08	7.98	21.4	646	21.7
		5/12/08	7.21	21.7	667	24.7
		7/21/08	7.49	23.9	605	19
		10/14/08	7.56	20.4	642	21.8
		1/21/09	7.60	21.1	500	22.7
		4/8/09	7.56	22.4	538	19.7
		7/9/09	7.43	24.3	550	17.5
		7/20/10	7.58	23.3	529.2	21.1
FLEMING	218386	7/15/10	6.98	24.2	1390	573
FRANCO	500101	2/6/08	7.47	19.6	1301	670
		5/5/08	6.93	23.1	1557	680
		7/14/08	7.00	22.7	1586	680
		10/15/08	7.20	20.5	1560	680
		1/22/09	7.19	20.1	1178	740
		4/14/09	7.24	23.1	1416	690
		7/13/09	7.30	27.3	1532	670
		10/12/09	7.16	24.2	1493	650
		1/26/10	6.91	18.5	1529	640
		4/23/10	7.43	15.8	1559	699
		7/13/10	7.48	28.6	901.6	188
FULTZ	212447	2/27/08	6.76	21.1	1827	152
		4/21/2008[1]	6.74	22.0	1739	137
		5/14/2008[1]	6.88	22.3	1532	131
		6/23/2008[1]	6.74	22.0	1788	111
		7/29/2008[1]	6.74	22.2	1989	152
		8/28/2008[1]	M	21.6	1889	137
		9/23/2008[1]	6.82	21.9	1821	137
		10/22/08	6.80	21.4	1940	145
		1/21/09	6.74	21.2	1481	82
		4/9/09	6.78	21.5	1695	138
		7/13/09	7.04	23.4	1452	81
		10/8/09	7.00	21.6	1262	72
		10/8/09 DUP	7.00	21.6	1262	71.8
		1/25/10	7.11	21.8	1282	66.7
		4/20/10	7.32	21.2	1202	68.3
		7/14/10	7.75	22.2	1132	57.0
GALLANT	502527	2/11/08	7.46	20.2	604	17.9
		7/23/08	7.26	21.2	925	20.9

Table 3
Compilation of Analytical Results
For Sulfate and Field Parameters

Well Name	ADWR 55 Registry No.	Sample Date	pH (SU)	Temp (deg C)	SC (µS/cm)	Sulfate, dissolved (mg/L)
GARNER 635	587635	2/4/08	7.61	22.7	479	37.8
		5/5/08	7.26	24.9	468	35.8
		7/15/08	7.63	25.6	480	37.4
		10/15/08	7.65	24.1	472	36
		1/28/09	7.69	23.4	368	37.4
		4/15/09	7.83	24.1	412	36.9
		7/16/09	7.56	25.1	445	35.7
		10/14/09	7.58	25.2	446	36.1
		2/2/10	7.79	22.8	465	35.1
		4/22/10	7.84	23.7	464.1	36.9
		7/20/10	7.57	25.3	458.2	38.8
GGOOSE 547	628547	5/21/08	7.08	22.7	856	199
		8/15/08	7.02	24.8	915	178
		10/29/08	7.27	22.6	897	216
		2/24/09	7.06	23.8	851	186
		5/14/09	7.15	23.9	743	174
		8/19/09	7.20	23.8	887	175
		11/11/09	7.15	23.1	897	188
GL-03	539782	3/4/08	7.43	25.7	417	20.3
		5/22/08	7.06	25.3	647	43.3
		8/4/08	7.10	26.8	673	36.1
		11/12/08	7.21	25.2	478	34.9
		2/26/09	7.05	26.5	603	54.8
		5/5/09	6.91	28.1	682	43.9
		8/1/09	7.12	27.4	768	43.1
		11/10/09	6.96	27.0	692	49
		3/2/10	7.36	24.9	693	43.4
		3/2/2010 DUP	7.36	24.9	693	45.1
		4/9/10	6.17	25.6	556	48.1
		7/7/10	6.48	26.3	546	44.4
HOBAN	805290	2/27/08	6.93	22.1	1359	510
		5/7/08	6.88	22.3	1532	670
		7/14/08	6.88	23.1	1719	690
		10/16/08	6.98	22.4	1624	692
		1/28/09	6.82	21.3	1220	580
		4/15/09	7.07	21.7	1423	700
		7/14/09	6.78	22.6	1551	670
		10/15/09	6.75	22.7	1487	670
		10/15/09 DUP	6.75	22.7	1487	780
		3/2/10	7.12	19.8	1575	580

Table 3
Compilation of Analytical Results
For Sulfate and Field Parameters

Well Name	ADWR 55 Registry No.	Sample Date	pH (SU)	Temp (deg C)	SC (µS/cm)	Sulfate, dissolved (mg/L)
HOWARD	NR	3/4/08	7.06	20.4	1280	571
		5/8/08	6.95	21.0	1494	673
		7/14/08	7.00	21.1	1566	610
		10/15/08	7.00	20.6	1598	683
		1/28/09	6.82	21.0	1203	640
		1/28/09 DUP	6.82	21.0	1203	640
		4/15/09	7.02	21.5	1397	620
		7/15/09	7.16	21.5	1539	640
		10/12/09	6.89	21.4	1414	600
		1/27/10	7.35	20.0	1714	440
		1/27/10 DUP	7.35	20.0	1714	520
		4/21/10	7.16	20.8	1490	710
		7/19/10	6.94	24.6	1350	548
KEEFER	209744	2/6/08	7.70	19.0	378	6.8
		5/6/08	7.19	20.3	512	9
		7/16/08	7.21	21.4	539	8
		10/28/08	7.32	20.1	534	21.2
		1/28/09	7.42	19.5	356	6.1
		4/16/09	7.29	20.0	452	7.7
		7/14/09	7.35	22.1	533	7
		10/13/09	7.24	20.7	516	8.7
		1/26/10	7.15	18.8	483	7.3
		4/20/10	7.44	20.5	540.9	8.77
		7/15/10	7.50	22.2	535.8	8.84
MCCONNELL 265	539265	2/20/08	7.21	21.1	1435	720
		5/6/08	6.77	21.6	1668	737
		7/15/08	6.91	22.3	1775	700
		10/15/08	6.82	21.3	1686	703
		1/28/09	6.85	21	1274	660
		4/15/09	7.04	21.3	1472	657
		7/15/09	7.01	22.2	1607	662
		10/12/09	6.77	21.7	1594	666
		1/26/10	6.71	21.5	1641	685
		4/22/10	6.95	20.1	1691	811
		7/21/10	6.86	23.5	1560	805
METZLER	35-71891	3/5/08	7.27	21.6	1055	317
		5/15/08	7.12	22.8	1051	329
		7/31/08	7.16	22.5	1078	317
		10/20/08	7.24	22.2	1080	305
		10/20/08 DUP	7.24	22.2	1080	326
		2/11/09	7.12	21.3	818	321
		4/20/09	7.22	23.2	845	313
		7/15/09	7.41	22.9	1031	293
		7/15/09 DUP	7.41	22.9	1031	309
		10/14/09	7.1	22.7	989	315
		2/1/10	7.22	21.7	1021	286
		5/18/10	7.56	21.0	1053	330
		7/16/10	7.20	24.1	1007	330

Table 3
Compilation of Analytical Results
For Sulfate and Field Parameters

Well Name	ADWR 55 Registry No.	Sample Date	pH (SU)	Temp (deg C)	SC (µS/cm)	Sulfate, dissolved (mg/L)
MOORE	538847	2/20/08	7.69	22.2	362	7.1
		5/8/08	7.09	22.4	432	7.5
		7/16/08	7.34	23.0	482	9.8
		10/29/08	7.32	22.4	452	19.2
		1/29/09	7.11	21.7	328	6.6
		4/16/09	7.40	22.1	374	6.4
		7/15/09	7.44	23.3	439	5.8
		10/13/09	7.36	22.6	429	7.1
		1/26/10	7.54	19.6	423	6.3
		4/22/10	7.47	20.6	433	7.40
		7/15/10	7.44	24.1	431.3	7.54
		7/15/10 DUP	7.44	24.1	431.3	7.11
NESS	509127	7/24/08	7.35	26.5	563	50.2
		10/16/08	7.47	21.4	542	48.9
		1/26/09	7.39	17.2	422	52.3
		5/11/09	7.52	28.8	472	45.9
		8/11/09	7.56	28.7	525	39.8
		11/12/09	7.53	24.5	537	51.3
		2/2/10	7.67	19.7	535	48.7
		4/21/10	7.70	23.5	518.9	42.1
		7/19/10	7.58	28.9	524.7	48.1
NOTEMAN	212483	2/5/08	6.70	19.9	1317	310
		5/13/08	6.67	23.0	1445	272
		7/24/08	6.68	24.2	1539	274
		10/23/08	6.57	23.2	1643	356
		1/19/09	6.38	22.9	1098	322
		4/7/09	6.56	23.8	1375	303
		7/8/09	6.55	24.6	1405	260
		10/5/09	6.48	24.1	1442	281
		1/20/10	6.79	20.3	1450	289
		4/19/10	6.81	22.4	1446	307
		7/19/10	6.77	24.6	1438	309
NSD-02	527587	2/5/08	ND	ND	ND	43
		7/7/08	8.02	21.0	609	44
NSD-03	527586	2/5/08	ND	ND	ND	70.7
		7/7/08	7.64	21.0	570	58.9
NWC-02	562944	10/27/08	7.47	22.2	438	5.1
		2/12/09	7.58	21.6	330	6.6
		4/23/09	7.39	23.8	373	6.4
		7/21/09	7.62	23.9	408	5
		10/21/09	7.32	22.6	436	6.8
		2/3/10	7.68	19.6	423	8.5
		4/21/10	7.57	22.1	413	7.26
		7/20/10	7.36	23.7	412.5	6.87

Table 3
Compilation of Analytical Results
For Sulfate and Field Parameters

Well Name	ADWR 55 Registry No.	Sample Date	pH (SU)	Temp (deg C)	SC (µS/cm)	Sulfate, dissolved (mg/L)
NWC-03	203321	3/4/08	ND	ND	ND	560
		6/9/08	ND	ND	ND	524
		10/27/08	7.07	21.9	1374	489
		2/12/09	7.06	20.2	1023	412
		4/23/09	6.98	21.9	1129	466
		4/23/09 DUP	6.98	21.9	1129	460
		7/21/09	7.21	22.9	1194	458
		10/21/09	6.94	21.8	1224	444
		2/3/10	7.24	20.7	1214	444
		4/21/10	7.22	21.6	1178	433
		7/20/10	7.04	22.8	1229	477
NWC-04	551849	3/4/08	ND	ND	ND	240
		6/9/08	ND	ND	ND	231
		10/27/08	7.32	25.0	856	162
		1/22/09	7.23	22.9	688	184
		2/12/09	7.20	19.8	699	181
		2/12/09 DUP	7.20	19.8	699	198
		3/11/09	7.15	23.4	846	197
		4/23/09	7.21	24.1	797	188
		5/28/09	7.01	24.1	933	210
		6/24/09	6.93	25.6	792	169
		7/21/09	7.48	24.3	859	193
		8/19/09	7.12	24.5	906	183
		9/23/09	7.16	23.8	953	202
		10/21/09	7.18	24.3	875	191
		11/18/09	7.24	22.9	909	191
		12/16/09	7.28	22.3	926	193
		2/3/10	7.49	22.3	844	167
		3/8/10	7.33	22.5	880	182
		4/21/10	7.34	22.8	913	218
		5/18/10	7.68	25.8	901.3	210
		6/15/10	7.31	24.5	917.5	212
		7/20/10	7.28	28.3	873.2	188
		8/25/10	7.55	24.8	820.9	196
		9/29/10	7.38	24.5	920.2	205
NWC-06	575700	3/4/08	ND	ND	ND	7.9
		6/9/08	ND	ND	ND	7.2
		10/27/08	7.35	23.3	414	6.4
		2/12/09	7.54	21.8	306	8
		4/23/09	7.30	24.5	354	7.3
		7/21/09	7.63	23.5	388	6.4
		10/21/09	7.26	23.2	413	8
		2/3/10	7.61	20.5	404	7.5
		2/3/10 DUP	7.61	20.5	404	7.4
		4/21/10	7.54	22.4	387	8.49
		7/20/10	7.33	26.0	388.6	8.59

Table 3
Compilation of Analytical Results
For Sulfate and Field Parameters

Well Name	ADWR 55 Registry No.	Sample Date	pH (SU)	Temp (deg C)	SC (µS/cm)	Sulfate, dissolved (mg/L)
OSBORN	643436	2/25/08	7.35	22.4	508	16.4
		5/13/08	7.22	22.2	576	17.2
		7/22/08	7.24	22.9	618	17.7
		7/22/08 DUP	7.24	22.9	618	17.5
		10/16/08	7.39	22.4	595	15.9
		1/20/09	7.33	22.4	469	16
		4/7/09	7.25	24.0	542	17
		8/18/09	7.16	24.6	643	17.4
		10/5/09	7.14	22.9	599	17.9
		1/21/10	7.47	19.5	591	15.6
		4/19/10	7.60	21.5	601.9	19.3
		7/12/10	7.69	24.2	594.0	18.4
PALMER	578819	2/14/08	7.91	17.5	435	15.9
		5/13/08	7.92	22.9	508	16.6
		7/22/08	7.64	25.8	548	16.2
		10/16/08	7.61	17.0	527	15.9
		1/20/09	7.33	19.4	441	14.3
		4/8/09	7.65	19.1	475	15.4
		7/8/09	7.47	27.2	521	14.3
		10/5/09	7.81	22.2	538	16.2
		1/20/10	7.72	11.9	510	13.8
		4/22/10	7.97	13.6	520	16.7
		7/12/10	7.62	30.2	518.8	15.7
PANAGAKOS	35-76413	4/21/08	6.80	20.5	1228	410
		7/21/08	6.95	21.9	1390	444
		10/13/08	6.86	21.2	1386	480
		10/13/08 DUP	6.86	21.2	1386	500
		1/22/09	6.92	19.7	997	397
		4/9/09	6.81	21.7	1228	431
		4/9/09 DUP	6.81	21.7	1228	426
		7/9/09	6.89	22.3	1469	490
		10/6/09	6.83	21.1	1328	472
		1/21/10	7.06	18.8	1291	318
		4/20/10	7.25	21.0	1528	608
		7/20/10	6.90	24.0	1560	706
PARRA	576415	2/11/08	7.08	21.8	1067	360
		5/15/08	7.10	21.8	1200	405
		7/31/08	7.00	22.4	1248	423
		7/31/08 DUP	7.00	22.4	1248	404
		10/20/08	7.07	22.9	1246	387
		2/13/09	7.24	22.1	965	405
		4/20/09	7.10	22.6	971	372
		7/20/09	7.17	23.9	1174	375
		10/20/09	6.80	22.5	1188	388
		2/1/10	7.07	21.5	1197	353
		4/22/10	6.91	20.3	1219	417
		7/14/10	7.13	22.2	1201	403
		7/14/10 DUP	7.13	22.2	1201	391

Table 3
Compilation of Analytical Results
For Sulfate and Field Parameters

Well Name	ADWR 55 Registry No.	Sample Date	pH (SU)	Temp (deg C)	SC (µS/cm)	Sulfate, dissolved (mg/L)
PIONKE	613395	2/6/08	7.53	19.9	910	394
		5/7/08	7.08	21.4	1100	391
		7/17/08	6.99	21.9	1209	420
		10/27/08	7.03	20.8	1175	460
		1/29/09	7.13	19.9	847	385
		4/14/09	7.58	20.7	1053	411
		7/13/09	7.35	21.5	1165	472
		10/7/09	7.43	21.1	1100	403
		3/8/10	7.72	18.6	1201	406
		4/26/10	7.22	21.9	1224	438
		7/15/10	7.32	22.3	1158	474
POOL	509518	2/20/08	7.95	20.9	497	134
		5/19/08	7.40	22.2	585	122
		7/31/08	7.47	22.3	599	117
		10/21/08	7.51	21.4	598	120
		2/13/09	7.62	20.8	473	141
		4/21/09	7.73	22.6	470	124
		7/20/09	7.76	22.9	579	122
		10/20/09	7.22	21.2	577	122
		2/24/10	7.56	22.4	577	110
		4/22/10	7.75	20.2	606.5	130
		7/14/10	7.38	21.7	580.9	117
POWER	624535	2/12/08	7.11	18.9	428	15.5
		7/22/08	7.10	21.7	795	20.2
RAMIREZ	216425	2/4/08	7.47	21.7	408	7.6
		5/6/08	7.19	22.7	405	8.3
		7/17/08	7.32	24.5	439	8.8
		10/27/08	7.41	22.2	412	7.3
		1/29/09	7.24	22.2	301	8.3
		4/16/09	7.49	22.4	344	7.6
		7/10/09	7.52	23.9	411	6.4
		10/6/09	7.30	23.8	388	8.4
		1/25/10	7.48	22.4	390	7.8
		4/21/10	7.45	22.6	397	9.04
		7/21/10	7.38	25.1	420	8.98
RAY	803772	2/15/08	7.30	19.1	1540	159
		4/21/2008[1]	6.92	21.3	1418	125
		5/13/2008[1]	7.05	20.9	1418	123
		6/23/2008[1]	6.87	21.1	1593	130
		7/29/2008[1]	6.98	21.8	1411	120
		8/28/2008[1]	M	21.1	1519	129
		9/23/2008[1]	6.90	22.2	1519	125
		10/22/08	6.96	20.8	1604	145
		1/20/09	6.92	20.6	1355	88
		4/8/09	6.85	21.4	1759	178
		7/9/09	6.93	22.3	1434	126
		10/7/09	6.98	21.3	1288	127
		1/26/10	6.82	20.6	1352	125
		4/20/10	7.14	21.5	1318	134
		7/14/10	7.11	23.8	1313	137

Table 3
Compilation of Analytical Results
For Sulfate and Field Parameters

Well Name	ADWR 55 Registry No.	Sample Date	pH (SU)	Temp (deg C)	SC (µS/cm)	Sulfate, dissolved (mg/L)
ROGERS 803	641803	2/7/08	7.45	18.6	601	138
		4/21/2008[1]	7.32	21.4	552	128
		5/8/2008[1]	7.14	21.2	622	141
		6/23/2008[1]	7.06	22.9	660	129
		7/29/2008[1]	6.78	23.1	339	134
		8/28/2008[1]	7.18	21.6	635	128
		9/23/2008[1]	7.24	21.9	599	133
		10/22/08	7.36	21.3	650	144
		2/10/09	7.42	17.9	475	141
		4/29/09	7.52	21.9	506	211
		8/3/09	7.39	24.2	674	150
ROGERS 596[2]	573596	10/19/09	6.89	23.3	1360	590
		11/5/09	6.79	21.9	1418	540
		2/25/10	6.99	19.6	1603	520
		4/22/10	7.21	18.2	1641	710
		7/16/10	7.46	23.9	643.4	169
ROGERS E	216018	2/4/08	7.40	21.0	435	4.6
		5/7/08	7.18	22.2	415	5.9
		7/17/08	7.28	23.0	446	7.1
		10/27/08	7.38	21.4	434	15.7
		2/10/09	7.51	20.7	322	5.4
		4/16/09	7.48	22.0	361	4.9
		7/13/09	7.34	22.6	420	3.8
		10/6/09	7.31	22.3	407	5.8
		1/25/10	7.52	20.6	414	5.1
		4/21/10	7.44	21.1	421	6.04
		7/21/10	7.37	23.8	430	6.47
RUIZ	531770	2/5/08	7.73	18.2	445	263
		5/15/08	7.23	25.9	965	265
		7/30/08	6.99	22.1	999	243
		10/20/08	7.04	22.0	995	238
		2/12/09	6.94	20.9	748	254
		4/21/09	7.18	22.3	759	227
		8/3/09	7.05	22.9	1029	221
		10/28/09	7.09	20.6	920	227
		2/1/10	7.08	20.9	934	236
		4/26/10	7.01	22.5	920.1	240
		7/20/10	7.08	22.5	880	240

Table 3
Compilation of Analytical Results
For Sulfate and Field Parameters

Well Name	ADWR 55 Registry No.	Sample Date	pH (SU)	Temp (deg C)	SC (µS/cm)	Sulfate, dissolved (mg/L)
SCHWARTZ	210865	2/8/08	7.52	21.5	506	158
		4/21/2008[1]	7.23	21.7	563	122
		5/19/2008[1]	7.38	22.4	629	130
		6/23/2008[1]	7.02	22.1	674	129
		7/29/2008[1]	7.25	22.4	955	245
		8/28/2008[1]	M	22.3	669	131
		9/23/2008[1]	7.27	22.2	607	124
		10/22/2008[1]	7.31	22.0	653	135
		11/19/2008[1]	7.38	21.1	612	140
		12/17/2008[1]	6.78	21.6	472	144
		1/29/2009[1]	7.08	22.0	475	124
		2/23/2009[1]	7.33	22.1	610	123
		4/17/09	7.46	22.2	520	120
		7/10/09	7.52	22.8	651	116
		7/10/09 DUP	7.52	22.8	651	117
		10/6/09	7.27	22.5	613	120
		1/22/10	7.79	19.5	664	133
		4/21/10	7.50	20.9	638	129
		7/21/10	7.43	22.0	650	134
SRC	211345	4/23/08	7.57	25.8	380	19
		8/5/08	7.40	27.2	452	15.4
SWAN	NR	2/13/08	7.28	20.7	467	24.1
		5/14/08	7.24	21.2	479	23.7
		7/24/08	7.35	22.4	506	18
		10/16/08	7.32	20.7	488	19
		1/20/09	7.05	20.4	391	19.8
		4/7/09	7.21	21.5	447	19.9
		7/8/09	7.18	23.1	473	18.5
		10/5/09	7.18	21.4	496	19.7
		1/21/10	7.49	19.5	501	18.4
		4/21/10	7.42	20.3	512.1	20.9
		7/19/10	7.13	23.8	518.6	22.2
TM-02A	522574	3/4/08	8.67	22.6	302	12.3
		5/23/08	7.75	22.9	321	14.7
		8/15/08	7.84	26.4	369	14.4
		10/30/08	8.07	23.9	375	21.9
		2/24/09	8.10	24.8	340	20.3
		5/6/09	8.06	26.7	320	18.7
		8/12/09	8.34	26.9	398	20
		11/4/09	8.16	26.3	381	21.8
		3/10/10	8.13	25.2	351	21.4
		3/10/10 DUP	8.13	25.2	351	21.3
		4/6/10	6.96	24.6	363	25.6
		7/6/10	7.38	24.6	343	22.1

Table 3
Compilation of Analytical Results
For Sulfate and Field Parameters

Well Name	ADWR 55 Registry No.	Sample Date	pH (SU)	Temp (deg C)	SC (µS/cm)	Sulfate, dissolved (mg/L)
TM-03	522575	5/20/08	7.51	22.2	778	110
		8/6/08	7.08	21.6	828	97
		11/12/08	7.47	20.5	590	128
		2/26/09	7.21	21.8	737	107
		2/26/09 DUP	7.21	21.8	737	102
		5/13/09	7.47	22.2	695	109
		8/18/09	7.48	22.4	822	98
		11/10/09	7.55	21.8	761	106
		3/2/10	7.56	21.6	748	99
		4/14/10	7.55	20.6	635	103
		7/7/10	7.19	21.4	566	103
TM-06 MILLER	522695	2/27/08	7.44	19.6	457	13.9
		5/20/08	7.50	20.7	506	32.7
		8/4/08	7.41	20.7	529	31.3
		10/29/08	7.55	20.2	531	34.5
		2/26/09	7.18	20.4	574	32.7
		5/13/09	7.35	20.9	465	30.6
		8/18/09	7.50	20.9	560	30.9
		8/18/09 DUP	7.50	20.9	560	29.9
		11/12/09	7.53	20.4	530	31.1
		4/14/10	7.35	19.4	461	29.0
		7/2/10	7.24	20.1	438	29.8
TM-07	522576	3/6/08	7.54	20.8	726	22.5
		5/22/08	6.96	20.1	385	22.9
		8/6/08	7.04	22.8	519	22.2
		11/4/08	7.76	20.6	347	31.2
		2/20/09	7.77	19.9	376	22.5
		5/13/09	7.30	22.9	559	130
		8/17/09	7.60	22.6	442	134
		11/3/09	7.85	21.8	441	134
		3/2/10	7.67	21.6	422	124
		5/25/10	7.77	21.2	398	42.6
		7/6/10	7.58	22.0	350	44.7
TM-08 SWAN	522817	2/13/08	7.63	24.1	511	24.1
		5/14/08	7.44	24.4	480	12.6
		7/23/08	7.76	28.1	522	12.6
TM-15 MILLER	522699	2/27/08	7.66	21.9	344	14
		5/23/08	7.54	22.1	371	14.4
		8/5/08	7.42	23.3	413	13.7
		10/28/08	7.63	22.6	387	18.6
		10/28/08 DUP	7.63	22.6	387	18.8
		2/26/09	7.57	22.0	373	14.6
		5/13/09	7.61	23.1	344	13.7
		8/17/09	7.73	23.2	398	14.2
		11/3/09	7.73	23.4	414	14.8
		2/24/10	7.66	22.8	381	14.4
		4/27/10	7.71	23.0	383.6	14.9
		7/20/10	7.77	23.0	324	14.3

Table 3
Compilation of Analytical Results
For Sulfate and Field Parameters

Well Name	ADWR 55 Registry No.	Sample Date	pH (SU)	Temp (deg C)	SC (µS/cm)	Sulfate, dissolved (mg/L)
TM-16	522578	3/5/08	7.17	20.6	1351	497
		5/22/08	7.05	20.5	1304	522
		8/6/08	6.67	20.9	1410	466
		11/5/08	7.14	19.8	1162	547
		2/20/09	6.90	21.1	1292	492
		5/13/09	6.93	21.1	1179	484
		8/19/09	7.08	21.2	1354	468
		11/10/09	7.02	21.0	1310	505
		3/2/10	7.13	20.4	1313	451
		4/14/10	6.90	19.9	987	484
		7/2/10	6.81	20.8	858	474
TM-19A	522581	3/6/08	8.02	22.2	240	56.1
		5/22/08	7.36	24.0	501	64.5
		8/6/08	7.32	22.6	494	55.3
		11/18/08	7.79	24.3	365	66.3
		3/3/09	7.41	24.5	489	66.2
		4/22/09	7.44	24.3	494	62.5
		8/12/09	7.61	24.4	554	61.3
		11/4/09	7.47	24.2	522	63
		3/10/10	7.54	22.9	511	60.6
		4/9/10	6.49	23.0	435	66.5
		7/7/10	6.93	23.8	428	63.2
TM-42	562554	3/5/08	7.10	20.8	1342	482
		5/22/08	7.05	21.4	1270	483
		8/6/08	6.69	22.0	1388	467
		11/6/08	6.90	21.0	1025	477
		2/18/09	6.72	22.3	1245	429
		5/7/09	6.88	24.5	1155	430
		5/7/09 DUP	6.88	24.5	1155	445
		8/18/09	7.04	24.4	1336	428
		11/3/09	7.07	23.1	1266	430
		2/24/10	7.13	22.7	1236	390
		4/19/10	6.87	21.5	985	444
		7/2/10	6.81	23.9	827	407
TM-43	564729	3/3/08	8.57	21.0	341	2.1
		8/4/08	8.14	25.7	436	<5
TM-43A	564726	3/3/08	6.17	19.9	2788	1420
		8/4/08	6.03	21.6	3149	1320
		3/3/08	6.79	20.6	514	0.7
		8/5/08	6.89	21.0	507	31.8
		8/5/08 DUP	6.89	21.0	507	32.5
TVI 236	802236	3/20/08	7.48	20.0	488	31.3
		5/7/08	7.13	20.4	494	32.6
		7/15/08	7.39	21.9	532	37.6
		10/15/08	7.45	22.3	490	36.6
		2/11/09	7.32	20.1	391	27.6
		4/17/09	7.36	19.3	418	28.1
		4/17/09 DUP	7.36	19.3	418	28.3
		7/21/09	7.59	22.9	484	31.3
		10/19/09	7.31	22.1	513	33.2
		2/2/10	7.39	20.4	497	26
		4/23/10	7.46	20.0	504.6	30.9
		7/15/10	7.37	21.5	499.4	39.3

Table 3
Compilation of Analytical Results
For Sulfate and Field Parameters

Well Name	ADWR 55 Registry No.	Sample Date	pH (SU)	Temp (deg C)	SC (µS/cm)	Sulfate, dissolved (mg/L)
TVI 875	568875	2/21/08	7.28	21.1	739	244
		5/7/08	7.09	21.2	833	250
		7/15/08	7.27	22.4	925	274
		10/15/08	7.26	22.1	878	245
		2/11/09	7.20	20.7	738	312
		4/17/09	7.31	21.5	690	251
		7/21/09	7.47	22.2	812	236
		10/19/09	7.23	21.9	822	247
		2/2/10	7.32	20.8	939	250
		4/23/10	7.34	20.2	930.4	294
		7/15/10	7.46	21.8	842.5	262
WALKER	200393	2/13/08	7.05	20.2	650	20
		7/23/08	7.25	20.7	740	45.4
WEED	544535	2/14/08	7.74	21.7	323	11.1
		5/15/08	7.22	22.7	365	12.6
		7/30/08	7.42	32.0	407	11.5
		10/20/08	8.10	31.6	405	10.2
		2/13/09	7.66	21.0	303	12.6
		4/22/09	7.46	22.2	368	11.6
		7/16/09	7.50	21.9	365	10.8
		10/20/09	7.34	21.6	381	12.7
		2/1/10	7.60	20.8	382	12.2
		4/26/10	7.69	22.1	366	13.4
		7/21/10	7.36	22.1	354.9	13.6
		7/21/10 DUP	7.36	22.1	354.9	13.5
WEISKOPF	641802	2/15/08	7.48	20.0	1072	500
		5/7/08	7.10	21.8	1251	483
		7/16/08	7.07	22.2	1399	560
		10/28/08	6.98	20.8	1401	602
		1/29/09	6.79	20.7	1014	503
		4/15/09	7.53	21.1	1164	503
		7/15/09	7.84	22.1	1317	486
		10/15/09	6.89	21.4	1216	484
		2/2/10	7.22	20.4	1319	451
		4/22/10	7.30	19.3	1329	572
		7/19/10	7.06	23.1	1330	573

Table 3
Compilation of Analytical Results
For Sulfate and Field Parameters

Well Name	ADWR 55 Registry No.	Sample Date	pH (SU)	Temp (deg C)	SC (µS/cm)	Sulfate, dissolved (mg/L)
ZANDER	205126	2/4/08	7.24	19.7	392	5.7
		5/6/08	7.26	21.2	404	6.3
		7/16/08	6.92	22.9	441	6.9
		10/28/08	7.40	21.2	415	15
		2/10/09	7.50	20.4	317	6
		4/16/09	7.47	21.7	352	5.5
		7/14/09	7.36	22.9	418	4.5
		10/13/09	7.41	21.7	407	6.3
		1/26/10	7.49	20.3	411	5.7
		4/2/10	7.55	20.0	416	6.70
		7/21/10	7.38	22.7	388.2	6.78

deg C = degrees Celsius

M = pH Meter Malfunction

NA = Not Analyzed

NR = No Record

ND = No Data

SC = Specific Conductance

SU = Standard Units

µS/cm = microsiemens per centimeter

[1] Verified drinking water supply well, sample collected for sulfate trend analysis and interim action evaluation

[2] Well Previousely identified as ROGERS 803

Table 4
Compilation of Groundwater Elevation Data

Well Name	ADWR 55 Registry No.	UTM East (meters)	UTM North (meters)	Measuring Point Elevation[1] (ft amsl)	Date	Depth To Water (feet)	Groundwater Elevation (ft amsl)
ANDERSON	613396	601134.729	3468816.065	4580.34	3/20/08	145.46	4434.88
					5/5/08	145.84	4434.50
					7/14/08	146.16	4434.18
					10/15/08	146.21	4434.13
					1/27/09	145.97	4434.37
					4/14/09	146.21	4434.13
					7/14/09	146.88	4433.46
					10/12/09	147.31	4433.03
					1/27/10	147.31	4433.03
					4/21/10	147.57	4432.77
					7/19/10	148.34	4432.00
AWC-02	616586	598907.911	3468549.357	4547.64	8/27/08	121.12	4426.52
					4/8/08[2]	116	4431.64
					10/23/08[3]	115	4432.64
					4/22/09[3]	118	4429.64
					10/9/09[3]	117	4430.64
					4/23/10[3]	119	4428.64
AWC-03	616585	599090.322	3468681.898	4539.52	8/27/08	119.40	4420.12
					4/8/2008[2]	112	4427.52
					10/23/08[3]	106	4433.52
					4/22/09[3]	114	4425.52
					10/9/09[3]	116	4423.52
					4/23/10[3]	116	4423.52
AWC-04	616584	598949.929	3468717.084	4540.48	8/18/08	112.56	4427.92
					4/8/2008[2]	108	4432.48
					10/23/08[3]	111.31	4429.17
					4/22/09[3]	110	4430.48
					10/9/09[3]	110	4430.48
					4/23/10[3]	109	4431.48
AWC-05	590620	599269.904	3468541.692	4542.51	8/27/08	299.65	4242.86
					4/8/08	284	4258.51
					10/23/08	284	4258.51
					4/22/09	286	4256.51
					6/3/09	125	4417.51
					10/9/09[3]	289	4253.51
					4/23/10[3]	278	4264.51
BANKS 987	647987	606981.921	3469206.175	4648.18	2/27/08	208.00	4440.18
					5/12/08	216.30	4431.88
					7/21/08	228.95	4419.23
					10/13/08	228.20	4419.98
					1/21/09	206.64	4441.54
					4/8/09	205.50	4442.68
					7/9/09	235.68	4412.50
					10/7/09	236.71	4411.47
					2/25/10	216.98	4431.20
					4/20/10	219.35	4428.83
					7/20/10	235.60	4412.58

Table 4
Compilation of Groundwater Elevation Data

Well Name	ADWR 55 Registry No.	UTM East (meters)	UTM North (meters)	Measuring Point Elevation[1] (ft amsl)	Date	Depth To Water (feet)	Groundwater Elevation (ft amsl)
BARTON 919	644919	606243.850	3469076.689	4692.36	5/12/08	113.71	4578.65
					7/23/08	113.56	4578.80
					10/16/08	113.20	4579.16
					3/11/09	112.92	4579.44
					4/10/09	112.89	4579.47
					7/7/09	112.86	4579.50
BF-01	539783	604169.077	3472151.593	4835.23	3/4/08	348.99	4486.24
					5/23/08	348.80	4486.43
					8/5/08	348.66	4486.57
					11/5/08	348.94	4486.29
					2/20/09	348.78	4486.45
					5/6/09	348.73	4486.50
					8/17/09	348.73	4486.50
					11/4/09	348.65	4486.58
					3/1/10	348.84	4486.39
					4/7/10	348.70	4486.53
					7/6/10	348.69	4486.54
BIMA	577927	606001.245	3471852.804	4802.05	5/13/08	367.31	4434.74
					8/18/08	370.24	4431.81
					10/23/08	353.96	4448.09
					1/20/09	353.07	4448.98
					4/7/09	357.76	4444.29
					7/8/09	365.44	4436.61
					10/5/09	370.11	4431.94
					4/19/10	382.25	4419.80
					7/21/10	386.89	4415.16
BMO-2008-1G	909474	606467.681	3471723.644	4805.10	8/27/08	62.05	4743.05
					11/11/08	60.95	4744.15
					2/25/09	61.43	4743.67
					4/28/09	62.01	4743.09
					8/4/09	62.96	4742.14
					10/27/09	63.61	4741.49
					2/17/10	64.51	4740.59
					4/15/10	65.05	4740.05
					7/7/10	65.83	4739.27
BMO-2008-3B	909147	602012.923	3467919.582	4583.97	7/18/08	138.05	4445.92
					11/4/08	137.95	4446.02
					2/19/09	138.19	4445.78
					5/11/09	138.46	4445.51
					8/6/09	139.02	4444.95
					10/26/09	139.60	4444.37
					3/3/10	140.03	4443.94
					4/8/10	140.07	4443.90
					7/1/10	140.70	4443.27

Table 4
Compilation of Groundwater Elevation Data

Well Name	ADWR 55 Registry No.	UTM East (meters)	UTM North (meters)	Measuring Point Elevation[1] (ft amsl)	Date	Depth To Water (feet)	Groundwater Elevation (ft amsl)
BMO-2008-4B	910096	601099.405	3468383.430	4573.17	12/11/08	130.77	4442.40
					2/18/09	130.58	4442.59
					4/30/09	131.24	4441.93
					8/6/09	131.96	4441.21
					10/27/09	132.04	4441.13
					2/24/10	131.82	4441.35
					4/16/10	132.65	4440.52
					7/2/10	133.20	4439.97
BMO-2008-5B	909653	600438.159	3468994.715	4585.10	9/30/08	145.10	4440.00
					2/18/09	144.35	4440.75
					4/27/09	144.78	4440.32
					8/4/09	145.36	4439.74
					10/29/09	145.88	4439.22
					2/15/10	145.42	4439.68
					4/15/10	145.80	4439.30
					7/7/10	146.59	4438.51
BMO-2008-5M	909552	600445.071	3468994.282	4585.02	10/2/08	146.65	4438.37
					2/18/09	145.97	4439.05
					4/27/09	146.46	4438.56
					8/4/09	147.13	4437.89
					10/29/09	147.68	4437.34
					2/15/10	147.07	4437.95
					4/16/10	147.34	4437.68
					7/7/10	148.28	4436.74
BMO-2008-6B	909146	600366.523	3469820.644	4627.44	7/16/08	190.13	4437.31
					11/4/08	190.23	4437.21
					2/19/09	189.71	4437.73
					4/27/09	189.99	4437.45
					8/4/09	190.80	4436.64
					10/26/09	191.04	4436.40
					2/15/10	190.82	4436.62
					4/15/10	190.75	4436.69
					7/1/10	191.43	4436.01
BMO-2008-6M	909019	600367.943	3469813.885	4626.90	7/10/08	191.63	4435.27
					11/4/08	190.25	4436.65
					2/20/09	190.70	4436.20
					4/28/09	190.98	4435.92
					8/4/09	191.77	4435.13
					10/26/09	192.14	4434.76
					2/15/10	191.78	4435.12
					4/15/10	191.64	4435.26
					7/1/10	192.53	4434.37
BMO-2008-7M	908794	603099.165	3470029.283	4688.33	7/14/08	238.31	4450.02
					11/6/08	239.69	4448.64
					2/18/09	238.90	4449.43
					5/11/09	239.03	4449.30
					8/6/09	239.17	4449.16
					10/27/09	239.55	4448.78
					2/17/10	239.98	4448.35
					4/15/10	240.13	4448.20
					7/6/10	240.28	4448.05

Table 4
Compilation of Groundwater Elevation Data

Well Name	ADWR 55 Registry No.	UTM East (meters)	UTM North (meters)	Measuring Point Elevation[1] (ft amsl)	Date	Depth To Water (feet)	Groundwater Elevation (ft amsl)
BMO-2008-8B	910097	604171.347	3471141.719	4753.25	12/5/08	297.94	4455.31
					2/19/09	297.63	4455.62
					5/5/09	297.37	4455.88
					8/10/09	297.53	4455.72
					11/9/09	297.85	4455.40
					3/3/10	298.37	4454.88
					4/16/10	298.46	4454.79
					7/1/10	298.64	4454.61
BMO-2008-8M	909711	604167.912	3471127.902	4752.45	12/9/08	299.79	4452.66
					2/19/09	298.32	4454.13
					5/5/09	298.27	4454.18
					8/10/09	298.57	4453.88
					11/5/09	298.81	4453.64
					3/3/10	299.18	4453.27
					4/16/10	299.42	4453.03
					7/1/10	299.70	4452.75
BMO-2008-9M	909255	604668.669	3471121.675	4762.61	8/8/08	287.17	4475.44
					11/5/08	287.65	4474.96
					2/26/09	285.65	4476.96
					5/12/09	285.28	4477.33
					8/17/09	286.09	4476.52
					11/3/09	286.55	4476.06
					3/4/10	287.45	4475.16
					4/6/10	287.81	4474.80
					7/1/10	288.26	4474.35
BMO-2008-10GL	909435	605264.072	3471702.043	4792.21	8/20/08	521.75	4270.46
					11/5/08	520.50	4271.71
					2/25/09	516.72	4275.49
					5/12/09	514.68	4277.53
					8/11/09	513.23	4278.98
					11/2/09	509.43	4282.78
					3/4/10	510.88	4281.33
					4/8/10	506.31	4285.90
					7/2/10	511.80	4280.41
BMO-2008-10GU	909272	605267.551	3471731.866	4793.45	8/4/08	299.28	4494.17
					11/5/08	295.89	4497.56
					2/25/09	289.84	4503.61
					5/6/09	289.35	4504.10
					8/11/09	289.09	4504.36
					11/2/09	289.77	4503.68
					3/10/10	289.58	4503.87
					4/7/10	289.5	4503.95
					7/6/10	288.93	4504.52
BMO-2008-11G	909434	603800.995	3472626.482	4844.67	8/22/08	577.76	4266.91
					11/12/08	576.80	4267.87
					2/26/09	575.91	4268.76
					4/8/09	575.46	4269.21
					8/12/09	574.84	4269.83
					11/9/09	573.41	4271.26
					3/1/10	573.68	4270.99
					4/9/10	573.56	4271.11
					7/1/10	572.97	4271.70

Table 4
Compilation of Groundwater Elevation Data

Well Name	ADWR 55 Registry No.	UTM East (meters)	UTM North (meters)	Measuring Point Elevation[1] (ft amsl)	Date	Depth To Water (feet)	Groundwater Elevation (ft amsl)
BMO-2008-13B	909551	601657.612	3470076.358	4649.21	10/3/08	206.42	4442.79
					2/17/09	206.11	4443.10
					5/6/09	206.32	4442.89
					8/5/09	206.79	4442.42
					10/28/09	207.08	4442.13
					2/16/10	207.26	4441.95
					4/14/10	207.27	4441.94
					7/6/10	207.68	4441.53
BMO-2008-13M	909760	601650.495	3470040.455	4647.15	12/3/08	206.00	4441.15
					2/17/09	208.74	4438.41
					4/29/09	208.53	4438.62
					8/5/09	208.85	4438.30
					10/28/09	208.91	4438.24
					2/16/10	209.16	4437.99
					4/13/10	209.20	4437.95
					7/2/10	209.30	4437.85
BMO-2010-1M	219957	605581.263	3469935.750	4718.40	9/7/10	223.98	4494.42
BMO-2010-2M	219958	605685.549	3470564.646	4746.01	9/7/10	263.98	4482.03
BMO-2010-3B	219970	599977.962	3468347.363	4550.44	7/28/10	115.23	4435.21
BMO-2010-3M	219969	599970.801	3468353.543	4550.38	7/30/10	118.48	4431.90
BURKE	212268	602230.087	3473029.816	4856.30	4/22/08	606.55	4249.75
					8/5/08	605.86	4250.44
					10/28/08	604.88	4251.42
					2/19/09	603.91	4252.39
					4/28/09	603.70	4252.60
					8/19/09	602.66	4253.64
COB MW-1	903992	603153.259	3469889.889	4683.26	2/22/08	232.47	4450.79
					5/20/08	233.12	4450.14
					7/30/08	233.37	4449.89
					10/23/08	233.62	4449.64
					2/12/09	234.05	4449.21
					4/21/09	234.99	4448.27
					7/22/09	234.34	4448.92
					10/22/09	234.69	4448.57
					2/4/10	235.15	4448.11
					4/20/10	235.47	4447.79
					7/13/10	235.68	4447.58
COB MW-2	903984	600973.257	3468114.836	4566.21	2/22/08	122.85	4443.36
					5/20/08	123.00	4443.21
					7/30/08	123.53	4442.68
					10/23/08	124.02	4442.19
					2/12/09	123.39	4442.82
					4/23/09	124.16	4442.05
					7/22/09	124.91	4441.30
					10/22/09	125.33	4440.88
					3/3/10	124.93	4441.28
					4/26/10	125.47	4440.74
					7/13/10	126.54	4439.67

Table 4
Compilation of Groundwater Elevation Data

Well Name	ADWR 55 Registry No.	UTM East (meters)	UTM North (meters)	Measuring Point Elevation[1] (ft amsl)	Date	Depth To Water (feet)	Groundwater Elevation (ft amsl)
COB MW-3	906823	599169.225	3468726.000	4538.63	2/28/08	120.84	4417.79
					5/20/08	125.00	4413.63
					7/30/08	118.50	4420.13
					10/23/08	117.93	4420.70
					2/12/09	110.91	4427.72
					4/23/09	125.13	4413.50
					7/22/09	124.09	4414.54
					10/22/09	118.03	4420.60
					3/3/10	120.14	4418.49
					4/26/10	123.12	4415.51
					7/13/10	128.60	4410.03
COB WL	593116	606357.506	3472502.012	4832.06	2/22/08	56.50	4775.56
					5/20/08	57.50	4774.56
					7/30/08	58.64	4773.42
					10/23/08	58.76	4773.30
					2/12/09	58.89	4773.17
					4/23/09	59.73	4772.33
					7/22/09	61.27	4770.79
					10/22/09	62.82	4769.24
					3/3/10	65.24	4766.82
					4/26/10	66.13	4765.93
					7/13/10	67.52	4764.54
COLLINS	565260	602551.286	3471341.335	4733.72	2/12/08	289.47	4444.25
					5/29/08	288.53	4445.19
					7/31/08	290.08	4443.64
					10/20/08	290.15	4443.57
					4/21/09	290.66	4443.06
					7/20/09	290.78	4442.94
					10/20/09	290.52	4443.20
					2/2/10	291.64	4442.08
					4/23/10	291.96	4441.76
					7/20/10	292.21	4441.51
COOPER C	637069	601349.987	3468913.011	4595.06	3/4/08	155.08	4439.98
					5/5/08	155.34	4439.72
					7/15/08	156.01	4439.05
					10/16/08	155.85	4439.21
					1/27/09	155.62	4439.44
					4/14/09	155.86	4439.20
					7/14/09	156.50	4438.56
					10/12/09	156.89	4438.17
					1/27/10	157.03	4438.03
					4/22/10	157.31	4437.75
					7/21/10	158.00	4437.06

Table 4
Compilation of Groundwater Elevation Data

Well Name	ADWR 55 Registry No.	UTM East (meters)	UTM North (meters)	Measuring Point Elevation[1] (ft amsl)	Date	Depth To Water (feet)	Groundwater Elevation (ft amsl)
DODSON	644927	605594.560	3469063.772	4686.34	5/12/08	81.38	4604.96
					7/24/08	82.20	4604.14
					10/13/08	81.82	4604.52
					1/22/09	82.33	4604.01
					4/9/09	82.84	4603.50
					7/8/09	86.88	4599.46
					10/6/09	87.27	4599.07
					1/21/10	88.54	4597.80
					4/19/10	89.53	4596.81
					7/20/10	90.79	4595.55
DOUGLASS 791	592791	607632.993	3470222.677	4703.27	2/13/08	22.11	4681.16
					5/13/08	24.60	4678.67
					7/22/08	27.00	4676.27
					10/16/08	23.60	4679.67
					1/19/09	26.51	4676.76
					4/8/09	28.53	4674.74
					7/7/09	31.04	4672.23
					10/5/09	31.49	4671.78
					1/21/10	34.55	4668.72
					4/19/10	36.40	4666.87
					7/12/10	36.74	4666.53
DOUGLASS 792	592792	607607.541	3469829.115	4681.73	2/13/08	87.76	4593.97
					5/13/08	87.21	4594.52
					7/22/08	86.90	4594.83
					10/16/08	86.45	4595.28
					1/20/09	86.26	4595.47
					4/8/09	86.04	4595.69
					7/7/09	86.16	4595.57
					10/5/09	86.19	4595.54
					1/21/10	86.45	4595.28
					4/19/10	87.19	4594.54
					7/12/10	87.55	4594.18
EAST	599796	607076.365	3468712.215	4626.01	2/8/08	50.20	4575.81
					5/14/08	52.45	4573.56
					7/23/08	52.16	4573.85
					10/14/08	52.19	4573.82
					1/20/09	50.52	4575.49
					4/8/09	51.91	4574.10
					7/13/09	56.93	4569.08
					10/8/09	60.95	4565.06
					1/25/10	59.35	4566.66
					4/21/10	58.88	4567.13
					7/14/10	61.86	4564.15
EPPELE 641	805641	607165.354	3469229.942	4642.86	3/11/08	29.52	4613.34
					5/12/08	30.64	4612.22
					7/21/08	25.59	4617.27
					10/14/08	24.53	4618.33
					1/21/09	27.35	4615.51
					4/8/09	29.08	4613.78
					7/9/09	31.51	4611.35
					10/7/09	29.92	4612.94
					7/20/10	50.38	4592.48

Table 4
Compilation of Groundwater Elevation Data

Well Name	ADWR 55 Registry No.	UTM East (meters)	UTM North (meters)	Measuring Point Elevation[1] (ft amsl)	Date	Depth To Water (feet)	Groundwater Elevation (ft amsl)
FLEMING	218386	605565.701	3469342.523	4693.68	2/18/09	299.30	4394.38
					4/8/09	301.81	4391.87
					7/7/09	304.60	4389.08
					10/6/09	307.84	4385.84
					1/21/10	311.73	4381.95
					4/20/10	315.26	4378.42
					7/15/10	318.32	4375.36
FULTZ	212447	607153.306	3469063.892	4642.92	10/22/08	40.59	4602.33
					1/21/09	40.66	4602.26
					4/9/09	42.88	4600.04
					7/13/09	54.94	4587.98
					10/8/09	56.16	4586.76
					1/25/10	53.45	4589.47
					4/20/10	63.82	4579.10
					7/14/10	119.86	4523.06
GARNER 557	558557	602659.240	3468962.415	4626.44	2/21/08	191.05	4435.39
					5/5/08	191.28	4435.16
					7/15/08	191.44	4435.00
					10/16/08	191.83	4434.61
					1/28/09	191.92	4434.52
					4/15/09	192.09	4434.35
					7/16/09	192.52	4433.92
					10/14/09	192.82	4433.62
					2/2/10	193.33	4433.11
					4/22/10	193.49	4432.95
					7/20/10	193.93	4432.51
GARNER 635	587635	602665.352	3468967.902	4628.29	2/4/08	193.20	4435.09
					5/5/08	195.90	4432.39
					7/15/08	193.58	4434.71
					10/15/08	194.35	4433.94
					1/28/09	194.80	4433.49
					4/15/09	195.54	4432.75
					7/16/09	194.88	4433.41
					10/14/09	196.36	4431.93
					2/2/10	195.32	4432.97
					4/22/10	196.01	4432.28
					8/25/10	195.57	4432.72
GGOOSE 547	628547	606256.657	3469820.260	4717.11	5/21/08	220.91	4496.20
					8/15/08	238.48	4478.63
					10/29/08	235.90	4481.21
					2/24/09	236.13	4480.98
					5/14/09	236.17	4480.94
					8/19/09	236.01	4481.10
					8/19/09	236.01	4481.10
					11/11/09	237.66	4479.45
					3/9/10	238.84	4478.27
					4/27/10	239.17	4477.94

Table 4
Compilation of Groundwater Elevation Data

Well Name	ADWR 55 Registry No.	UTM East (meters)	UTM North (meters)	Measuring Point Elevation[1] (ft amsl)	Date	Depth To Water (feet)	Groundwater Elevation (ft amsl)
GL-03	539782	604386.940	3473747.943	4924.31	5/22/08	660.15	4264.16
					8/4/08	659.79	4264.52
					12/2/08	658.25	4266.06
					2/26/09	658.62	4265.69
					5/5/09	657.23	4267.08
					8/12/09	656.56	4267.75
					8/12/09	656.56	4267.75
					11/10/09	655.31	4269.00
					3/2/10	655.52	4268.79
					4/9/10	655.35	4268.96
					7/7/10	655.05	4269.26
GOAR RANCH	610695	602454.751	3468892.471	4631.13	2/21/08	183.90	4447.23
					5/5/08	188.11	4443.02
					7/16/08	184.41	4446.72
					10/22/08	184.68	4446.45
					1/27/09	184.87	4446.26
					4/15/09	184.96	4446.17
					7/7/09	185.36	4445.77
					10/12/09	185.72	4445.41
					2/2/10	186.25	4444.88
					4/22/10	186.44	4444.69
					7/13/10	186.76	4444.37
HOBAN	805290	601705.848	3468880.329	4597.21	2/27/08	163.05	4434.16
					5/7/08	163.28	4433.93
					7/14/08	163.87	4433.34
					10/16/08	163.95	4433.26
					1/28/09	163.82	4433.39
					4/15/09	164.16	4433.05
					7/14/09	164.59	4432.62
					10/15/09	165.00	4432.21
					3/2/10	165.32	4431.89
					5/18/10	165.71	4431.50
					7/20/10	166.17	4431.04
HOWARD[4]	NR	601281.159	3468770.377	4593.91	3/4/08	150.10	4443.81
					5/8/08	150.70	4443.21
					7/14/08	150.91	4443.00
					10/15/08	150.67	4443.24
					1/28/09	150.67	4443.24
					4/15/09	151.15	4442.76
					7/15/09	151.76	4442.15
					10/12/09	152.08	4441.83
					1/27/10	152.20	4441.71
					4/21/10	152.30	4441.61
					7/19/10	153.16	4440.75

Table 4
Compilation of Groundwater Elevation Data

Well Name	ADWR 55 Registry No.	UTM East (meters)	UTM North (meters)	Measuring Point Elevation[1] (ft amsl)	Date	Depth To Water (feet)	Groundwater Elevation (ft amsl)
KEEFER	209744	599879.175	3468119.015	4572.03	2/6/08	134.67	4437.36
					5/6/08	135.28	4436.75
					7/16/08	136.24	4435.79
					10/28/08	135.87	4436.16
					1/28/09	134.88	4437.15
					4/16/09	135.00	4437.03
					7/14/09	136.07	4435.96
					10/13/09	136.67	4435.36
					1/26/10	136.26	4435.77
					4/20/10	136.26	4435.77
					7/15/10	137.29	4434.74
MCCONNELL 265	539265	601463.094	3468840.139	4600.70	2/20/08	156.15	4444.55
					5/6/08	156.40	4444.30
					7/15/08	157.07	4443.63
					11/19/08	157.17	4443.53
					1/28/09	156.70	4444.00
					4/15/09	157.22	4443.48
					7/15/09	157.59	4443.11
					10/12/09	158.13	4442.57
					1/26/10	158.35	4442.35
					4/22/10	158.68	4442.02
					7/21/10	159.37	4441.33
METZLER	35-71891	602091.308	3471381.176	4728.53	3/5/08	288.30	4440.23
					5/15/08	286.53	4442.00
					7/31/08	286.82	4441.71
					10/20/08	287.09	4441.44
					2/11/09	287.74	4440.79
					4/20/09	287.47	4441.06
					7/15/09	287.58	4440.95
					10/14/09	287.99	4440.54
					2/1/10	288.38	4440.15
					5/18/10	288.65	4439.88
					7/16/10	288.88	4439.65
NESS	509127	607866.391	3471419.494	4761.23	7/24/08	557.90	4203.33
					10/16/08	549.30	4211.93
					2/25/09	536.40	4224.83
					5/11/09	544.64	4216.59
					8/11/09	566.87	4194.36
					11/12/09	537.34	4223.89
					2/2/10	531.85	4229.38
					4/21/10	568.11	4193.12
					7/19/10	573.02	4188.21
NOTEMAN	212483	606053.800	3471576.400	4800.68	5/13/08	339.77	4460.91
					8/27/08	344.34	4456.34
					11/22/08	322.26	4478.42
					2/25/09	327.54	4473.14
NSD-02	527587	598820.051	3468821.474	4531.38	10/7/09	101.17	4430.21
					3/16/10	99.43	4431.95
					5/25/10	101.63	4429.75
					8/25/10	102.38	4429.00

Table 4
Compilation of Groundwater Elevation Data

Well Name	ADWR 55 Registry No.	UTM East (meters)	UTM North (meters)	Measuring Point Elevation[1] (ft amsl)	Date	Depth To Water (feet)	Groundwater Elevation (ft amsl)
NSD-03	527586	598070.538	3468694.259	4518.28	10/7/09	85.62	4432.66
					3/16/10	83.51	4434.77
					5/25/10	84.49	4433.79
					8/25/10	85.70	4432.58
NWC-02	562944	600177.435	3467474.673	4600.44	10/27/08	160.51	4439.93
					4/29/09[5]	160.5	4439.94
					9/10/09[5]	155	4445.44
					4/2010[5]	131	4469.44
NWC-03	203321	601153.857	3468350.838	4574.99	11/3/08	131.48	4443.51
					4/29/09[5]	130	4444.99
					9/10/09[5]	126	4448.99
					10/9/09[5]	125	4449.99
NWC-03 CAP[6]	627684	601151.704	3468343.653	4572.82	2/2/09	130.03	4442.79
					4/23/09	130.62	4442.20
					7/21/09	131.26	4441.56
					10/21/09	131.60	4441.22
					2/3/10	131.34	4441.48
					4/21/10	131.86	4440.96
					7/20/10	131.50	4441.32
NWC-04	551849	605829.808	3469071.959	4690.77	12/2/08	352.11	4338.66
					4/29/09[5]	328	4362.77
					9/10/09[5]	324	4366.77
					4/2010[5]	216	4474.77
NWC-06	575700	599822.821	3467749.954	4592.50	4/29/09[5]	156	4436.50
					9/10/09[5]	155	4437.50
					10/9/09[5]	148	4444.50
					4/2010[5]	140	4452.50
OSBORN	643436	607031.823	3470270.548	4711.95	5/13/08	68.65	4643.30
					8/5/08	69.53	4642.42
					10/16/08	69.83	4642.12
					1/20/09	69.23	4642.72
					4/7/09	69.60	4642.35
					7/8/09	96.61	4615.34
					10/5/09	75.09	4636.86
					1/21/10	75.37	4636.58
					4/19/10	81.59	4630.36
					7/12/10	83.00	4628.95
PANAGAKOS	35-76413	605304.234	3469323.140	4691.40	1/22/09	155.28	4536.12
					4/9/09	156.15	4535.25
					7/9/09	161.61	4529.79
					10/6/09	167.20	4524.20
					1/21/10	166.92	4524.48
					4/20/10	167.11	4524.29
					7/20/10	171.78	4519.62
PARRA	576415	602170.716	3471263.549	4727.21	5/15/08	279.78	4447.43
					8/18/08	280.06	4447.15
					11/3/08	280.39	4446.82
					2/13/09	280.75	4446.46
					4/28/09	280.88	4446.33
					7/20/09	280.99	4446.22

Table 4
Compilation of Groundwater Elevation Data

Well Name	ADWR 55 Registry No.	UTM East (meters)	UTM North (meters)	Measuring Point Elevation[1] (ft amsl)	Date	Depth To Water (feet)	Groundwater Elevation (ft amsl)
PIONKE	613395	601045.471	3468960.981	4592.13	7/17/08	149.88	4442.25
					11/3/08	150.99	4441.14
					2/25/09	149.68	4442.45
					4/14/09	150.01	4442.12
					7/13/09	150.47	4441.66
					10/7/09	150.96	4441.17
					3/8/10	151.11	4441.02
					4/26/10	151.32	4440.81
					7/15/10	151.90	4440.23
POOL	509518	599683.603	3470013.823	4639.09	2/20/08	204.22	4434.87
					5/19/08	204.72	4434.37
					7/31/08	205.56	4433.53
					10/21/08	205.06	4434.03
					2/13/09	204.74	4434.35
					4/21/09	204.87	4434.22
					7/20/09	205.69	4433.40
					10/20/09	206.06	4433.03
					2/24/10	205.59	4433.50
					4/22/10	205.48	4433.61
					7/14/10	206.58	4432.51
RAMIREZ	216425	599730.649	3467584.363	4596.61	10/27/08	159.45	4437.16
					1/29/09	158.74	4437.87
					4/16/09	158.66	4437.95
					7/10/09	159.64	4436.97
					10/6/09	160.36	4436.25
					1/25/10	160.10	4436.51
					4/21/10	159.96	4436.65
					7/21/10	161.05	4435.56
RAY	803772	607083.422	3469195.147	4647.91	2/15/08	40.85	4607.06
					5/13/08	43.82	4604.09
					7/29/08	45.25	4602.66
					10/22/08	44.54	4603.37
					1/20/09	44.31	4603.60
					4/8/09	44.68	4603.23
					7/9/09	48.99	4598.92
					10/7/09	49.87	4598.04
					1/26/10	47.61	4600.30
					4/20/10	49.78	4598.13
					7/14/10	51.36	4596.55
ROGERS 596	573596	601001.503	3468491.639	4577.35	11/11/09	135.46	4441.89
					2/25/10	135.89	4441.46
					4/22/10	135.62	4441.73
					7/16/10	136.63	4440.72
ROGERS 750[7]	641750	600977.690	3468417.386	4579.02	2/7/08	129.85	4449.17
					7/29/08	131.86	4447.16
					10/22/08	132.08	4446.94
					2/10/09	130.62	4448.40
					4/29/09	131.33	4447.69
					8/3/09	135.07	4443.95

Table 4
Compilation of Groundwater Elevation Data

Well Name	ADWR 55 Registry No.	UTM East (meters)	UTM North (meters)	Measuring Point Elevation[1] (ft amsl)	Date	Depth To Water (feet)	Groundwater Elevation (ft amsl)
ROGERS E	216018	600449.648	3467636.029	4590.66	7/17/08	149.65	4441.01
					11/3/08	150.15	4440.51
					2/10/09	149.02	4441.64
					4/16/09	149.53	4441.13
					7/13/09	150.31	4440.35
					10/6/09	150.76	4439.90
					1/25/10	150.64	4440.02
					4/21/10	150.97	4439.69
					8/25/10	151.15	4439.51
RUIZ	531770	602857.357	3471424.219	4735.18	2/5/08	293.29	4441.89
					5/15/08	293.57	4441.61
					7/30/08	293.86	4441.32
					10/20/08	294.18	4441.00
					2/12/09	294.62	4440.56
					4/21/09	294.66	4440.52
					8/3/09	294.98	4440.20
					10/28/09	295.33	4439.85
					2/1/10	295.70	4439.48
					4/26/10	295.96	4439.22
					7/20/10	296.29	4438.89
SCHWARTZ[8]	210865	600811.014	3468269.622	4564.49	2/8/08	121.80	4442.69
					5/19/08	123.49	4441.00
					7/29/08	122.64	4441.85
					10/22/08	123.39	4441.10
					1/29/09	122.87	4441.62
					4/17/09	123.53	4440.96
					7/10/09	124.15	4440.34
					10/6/09	124.55	4439.94
					1/22/10	124.32	4440.17
					4/21/10	124.65	4439.84
					7/21/10	125.80	4438.69
STEPHENS	808560	606981.766	3469072.799	4651.22	5/13/08	44.94	4606.28
					8/5/08	46.61	4604.61
					10/16/08	46.60	4604.62
					1/21/09	47.19	4604.03
					4/8/09	48.45	4602.77
					7/7/09	49.41	4601.81
					10/7/09	50.33	4600.89
					1/26/10	51.13	4600.09
					4/20/10	51.24	4599.98
					7/14/10	51.91	4599.31
SUNBELT	201531	605998.250	3471735.149	4806.52	2/6/08	352.10	4454.42
					5/15/08	358.97	4447.55
					8/5/08	Dry	<4426
					10/16/08	347.00	4459.52
					1/21/09	344.78	4461.74
					4/10/09	349.64	4456.88
					7/8/09	356.99	4449.53
					10/5/09	Dry	<4426
					1/21/10	Dry	<4426
					4/19/10	Dry	<4426
					7/12/10	Dry	<4426

Table 4
Compilation of Groundwater Elevation Data

Well Name	ADWR 55 Registry No.	UTM East (meters)	UTM North (meters)	Measuring Point Elevation[1] (ft amsl)	Date	Depth To Water (feet)	Groundwater Elevation (ft amsl)
SWAN	NR	607378.547	3470648.298	4716.59	2/13/08	26.50	4690.09
					5/14/08	30.69	4685.90
					7/24/08	32.06	4684.53
					10/16/08	27.53	4689.06
					1/20/09	29.77	4686.82
					4/7/09	31.47	4685.12
					7/8/09	33.61	4682.98
					10/5/09	35.12	4681.47
					1/21/10	36.64	4679.95
					4/21/10	38.06	4678.53
					7/19/10	39.67	4676.92
TM-02A	522574	604152.059	3472008.794	4808.43	3/4/08	346.62	4461.81
					5/23/08	346.16	4462.27
					8/15/08	353.91	4454.52
					10/30/08	349.45	4458.98
					2/24/09	348.64	4459.79
					5/6/09	349.38	4459.05
					8/12/09	349.13	4459.30
					11/4/09	348.97	4459.46
					3/10/10	348.19	4460.24
					4/6/10	353.86	4454.57
					7/6/10	349.20	4459.23
TM-03	522575	606366.130	3473711.046	4897.85	3/12/08	127.14	4770.71
					5/20/08	127.40	4770.45
					8/6/08	128.02	4769.83
					11/12/08	128.00	4769.85
					2/26/09	126.94	4770.91
					5/13/09	113.86	4783.99
					8/18/09	128.80	4769.05
					11/10/09	125.38	4772.47
					3/2/10	128.02	4769.83
					4/14/10	130.56	4767.29
					7/7/10	131.25	4766.60
TM-06 MILLER	522695	606055.975	3468376.658	4707.88	2/26/08	158.78	4549.10
					5/20/08	158.76	4549.12
					8/4/08	158.80	4549.08
					10/29/08	158.85	4549.03
					2/16/09	159.28	4548.60
					5/13/09	158.81	4549.07
					8/18/09	158.91	4548.97
					11/12/09	158.96	4548.92
					3/8/10	158.99	4548.89
					4/14/10	159.02	4548.86
					7/2/10	159.13	4548.75

Table 4
Compilation of Groundwater Elevation Data

Well Name	ADWR 55 Registry No.	UTM East (meters)	UTM North (meters)	Measuring Point Elevation[1] (ft amsl)	Date	Depth To Water (feet)	Groundwater Elevation (ft amsl)
TM-16	522578	605588.075	3469842.199	4717.71	3/5/08	81.00	4636.71
					5/22/08	81.24	4636.47
					8/6/08	81.65	4636.06
					11/5/08	81.75	4635.96
					2/26/09	81.88	4635.83
					5/13/09	82.01	4635.70
					8/19/09	82.37	4635.34
					11/10/09	82.83	4634.88
					3/2/10	83.09	4634.62
					4/14/10	83.22	4634.49
					7/2/10	83.51	4634.20
TM-19A	522581	602458.710	3469197.426	4645.87	3/6/08	199.85	4446.02
					5/22/08	199.50	4446.37
					8/6/08	199.19	4446.68
					11/18/08	199.46	4446.41
					3/3/09	199.81	4446.06
					4/22/09	200.57	4445.30
					8/12/09	201.46	4444.41
					11/4/09	201.16	4444.71
					3/10/10	201.34	4444.53
					4/9/10	201.55	4444.32
					7/7/10	202.35	4443.52
TM-42	562554	603698.271	3469104.903	4666.67	3/5/08	211.04	4455.63
					5/22/08	210.98	4455.69
					8/6/08	211.55	4455.12
					11/6/08	207.05	4459.62
					2/18/09	212.31	4454.36
					5/7/09	212.37	4454.30
					8/18/09	212.77	4453.90
					11/3/09	213.05	4453.62
					2/24/10	213.36	4453.31
					4/19/10	213.51	4453.16
					7/2/10	213.52	4453.15
TVI 236	802236	600552.215	3467978.431	4561.98	5/7/08	123.30	4438.68
					7/15/08	121.55	4440.43
					10/15/08	122.35	4439.63
					2/11/09	121.28	4440.70
					4/17/09	122.73	4439.25
					7/21/09	123.96	4438.02
					10/19/09	123.88	4438.10
					2/2/10	122.26	4439.72
					4/23/10	122.70	4439.28
					7/15/10	125.08	4436.90

Table 4
Compilation of Groundwater Elevation Data

Well Name	ADWR 55 Registry No.	UTM East (meters)	UTM North (meters)	Measuring Point Elevation[1] (ft amsl)	Date	Depth To Water (feet)	Groundwater Elevation (ft amsl)
TVI 713	567713	600729.095	3468412.946	4567.22	5/7/08	127.10	4440.12
					7/14/08	126.30	4440.92
					10/15/08	130.00	4437.22
					2/11/09	149.87	4417.35
					4/17/09	126.73	4440.49
					7/21/09	127.36	4439.86
					10/19/09	127.79	4439.43
					2/2/10	126.71	4440.51
					4/23/10	127.53	4439.69
					7/15/10	129.14	4438.08
WEISKOPF	641802	601154.951	3468658.855	4586.89	2/15/08	143.31	4443.58
					5/7/08	143.90	4442.99
					7/16/08	144.22	4442.67
					10/28/08	145.81	4441.08
					1/29/09	143.99	4442.90
					4/15/09	144.38	4442.51
					7/15/09	144.99	4441.90
					10/15/09	145.66	4441.23
					2/2/10	145.28	4441.61
					4/22/10	145.72	4441.17
					7/19/10	146.46	4440.43
ZANDER	205126	599678.880	3467998.486	4580.94	2/4/08	144.85	4436.09
					5/6/08	145.33	4435.61
					7/16/08	146.40	4434.54
					10/28/08	146.01	4434.93
					2/10/09	144.83	4436.11
					4/16/09	144.94	4436.00
					7/14/09	146.14	4434.80
					10/13/09	146.77	4434.17
					1/26/10	146.34	4434.60
					4/22/10	146.27	4434.67
					7/21/10	147.81	4433.13

ADWR = Arizona Department of Water Resources

UTM = Universal Transverse Mercator Zone 12, North American Datum 1983 (NAD83)

ft amsl = feet above mean sea level

NA = Not Applicable

NR = No Record

[1] Survey Source: Survey conducted by Gilbert Technical Service, Inc and Arizona Land Sepcialists, Inc. (measuring point elevation = top of well casing)

[2] Measuring point elevation for third quarter 2008 changed to reflect well survey completed on September 18, 2008

[3] Depth to Water measurement provided by Arizona Water Company

[4] Measuring point elevation changed to reflect survey results September 10, 2010 and applied to all measurements collected

[5] Depth to Water measurement provided by Naco Water Company

[6] Measuring point elevation for second quarter 2009 changed to reflect well survey completed on April 27, 2009

[7] Well previously identified as ROGERS 803

[8] Measuring point elevation changed to reflect survey results September 10, 2010 and applied to all measurements collected

FIGURES

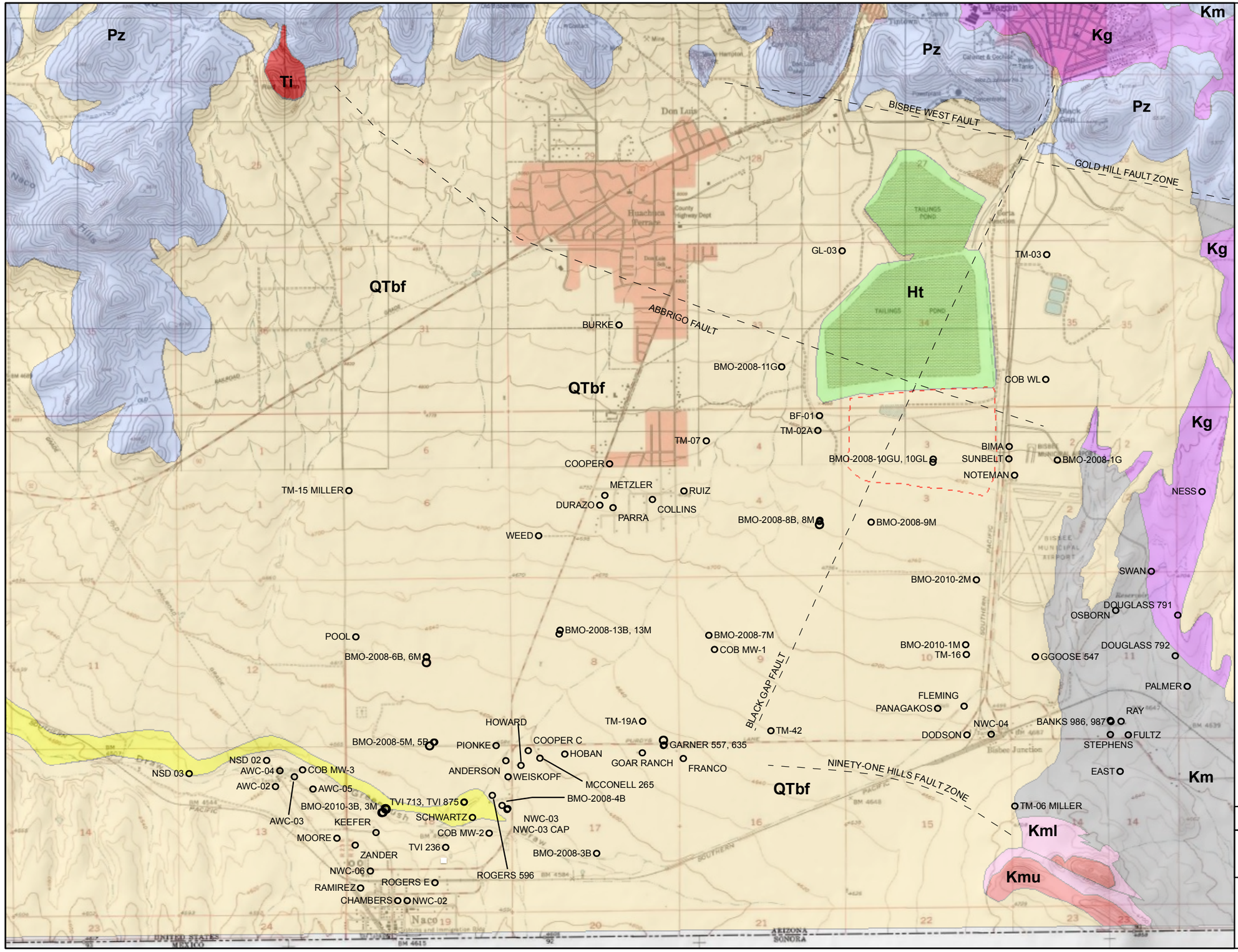

Legend

- Sampling/Water Level Location
- Former Evaporation Ponds

Geologic Unit

- Ht - Holocene Tailings
- Qal - Quaternary Alluvium
- QTbf - Quaternary-Tertiary Basin Fill
- Ti - Tertiary Intrusive
- Undifferentiated Bisbee Group
  - Kc - Cintura Formation
  - Kmu - Upper Mural Limestone
  - Kml - Lower Mural Limestone
  - Km - Morita Formation
- Kg - Glance Conglomerate
- Pz - Paleozoic Sedimentary Formations

Scale

0 1,500 3,000 6,000 Feet

Notes:
Projection: UTM Zone 12N NAD83

Date	File ID
1/20/10	055038-009

CLEAR CREEK ASSOCIATES

Figure 1
Generalized Geology and Well Locations

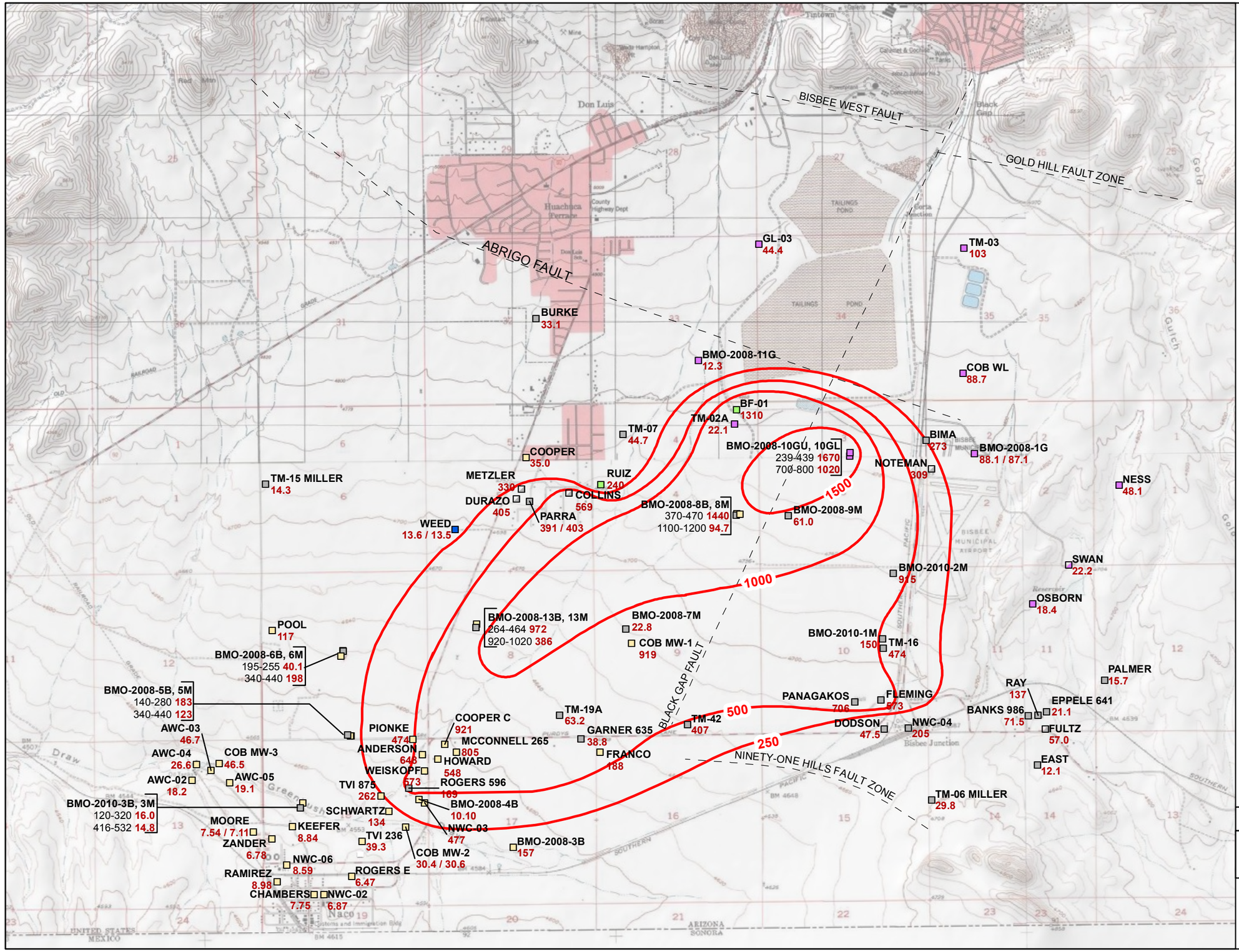

Legend

- POOL 117 — Well ID; Groundwater Elevation (ft amsl)
- Sulfate Concentration Contour (mg/L)
- Faults (inferred)

Co-located Wells
- Well ID
- Screen (ft bgs): Water Elevation (ft amsl)

Screened Formation
- Basin Fill
- Basin Fill and Undifferentiated Bisbee Group
- Undifferentiated Bisbee Group
- Undifferentiated Bisbee Group - Estimated
- Undifferentiated Bisbee Group and Glance Conglomerate
- Glance Conglomerate
- Glance Conglomerate-Estimated

Undifferentiated Bisbee Group: Cintura, Mural Limestone, and Morita Formations

Notes:
Projection: UTM Zone 12N NAD83

Date	File ID
09/27/10	055038-054A

CLEAR CREEK ASSOCIATES

Figure 2
Sulfate Concentrations in Groundwater for Third Quarter 2010

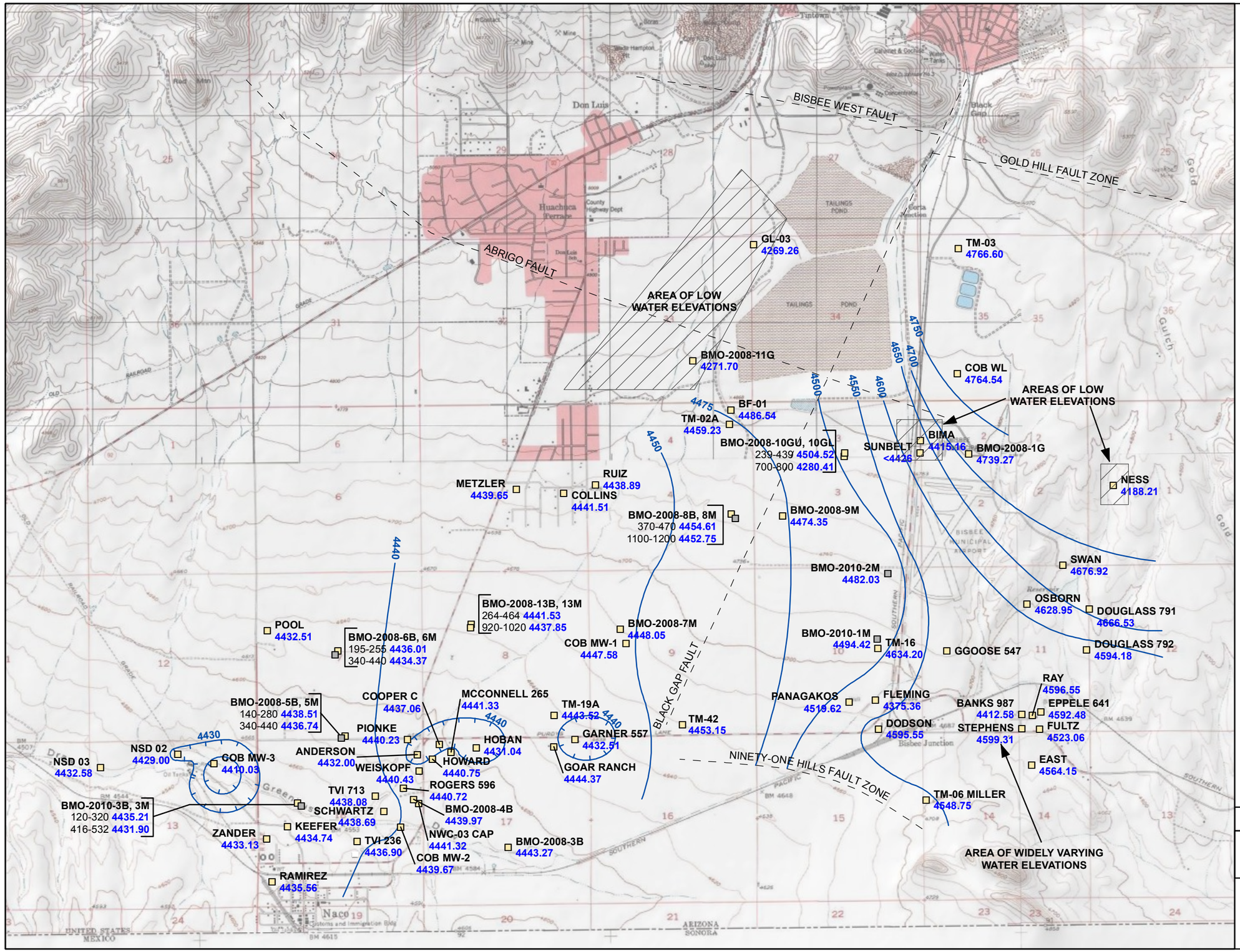

Legend

- POOL — Well ID
- 4433.61 — Groundwater Elevation (ft amsl)
- Groundwater Elevation Contours (dashed where inferred)
- Groundwater Depression
- Faults (inferred)

Co-located Wells
- Well ID
- Screen (ft bgs): Water Elevation (ft amsl)

Screened Formation
- Basin Fill
- Basin Fill and Undifferentiated Bisbee Group
- Undifferentiated Bisbee Group
- Undifferentiated Bisbee Group - Estimated
- Undifferentiated Bisbee Group and Glance Conglomerate
- Glance Conglomerate
- Glance Conglomerate-Estimated

Undifferentiated Bisbee Group: Cintura, Mural Limestone, and Morita Formations

Contour Interval = 25ft, Reduces to 10ft in the west

Scale

0 3,000 6,000 Feet

Notes:
Projection: UTM Zone 12N NAD83

Date	File ID
09/21/10	055038-053B

CLEAR CREEK ASSOCIATES

Figure 3
GROUNDWATER ELEVATIONS
THIRD QUARTER 2010

DRAFT - PRIVILEGED AND CONFIDENTIAL
Prepared at the Direction of Legal Counsel

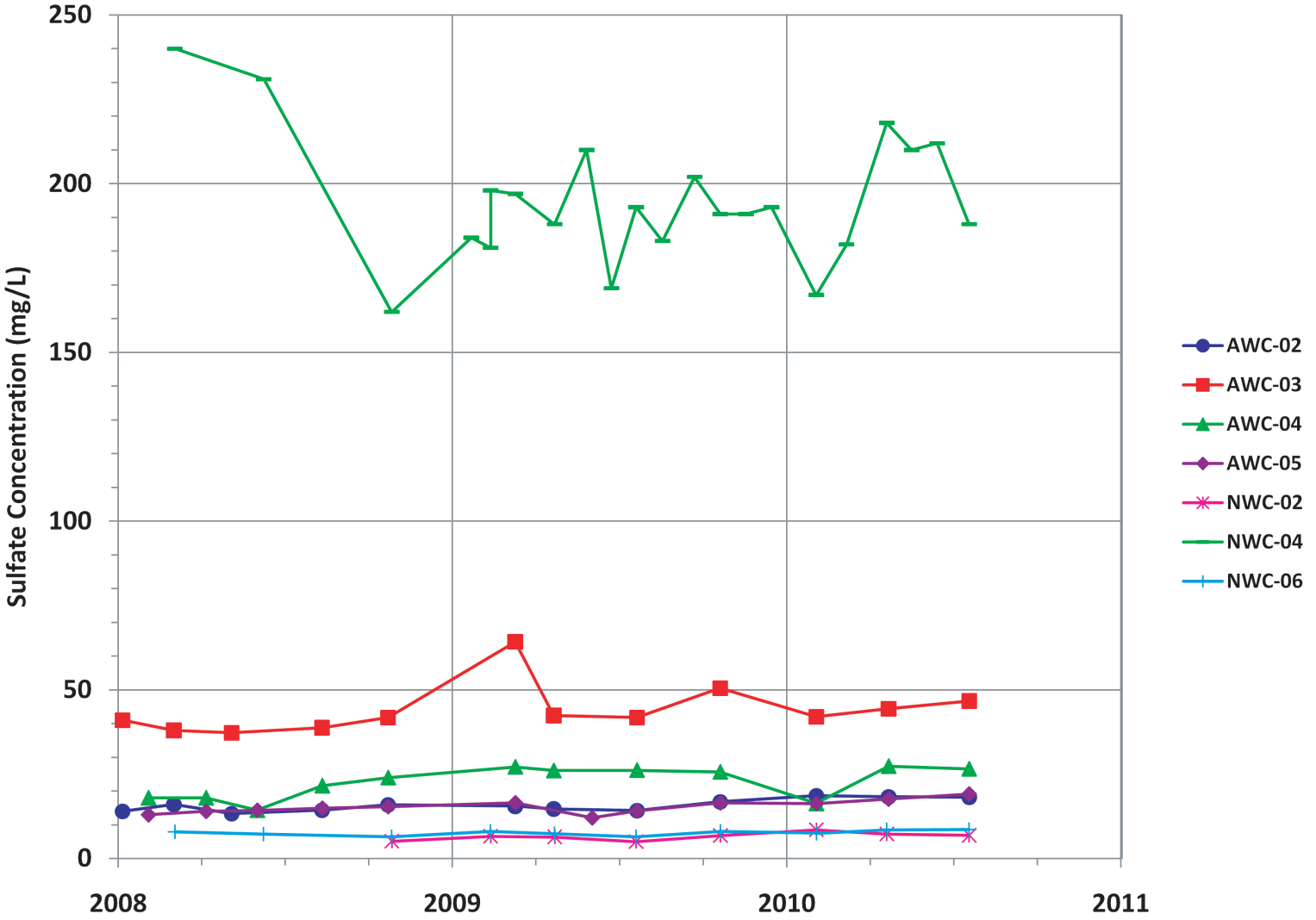

CLEAR CREEK ASSOCIATES

File ID 055038-055

Date 9/21/10

Figure 4
Sulfate Concentration Over Time
in Public Drinking Water Supply Wells

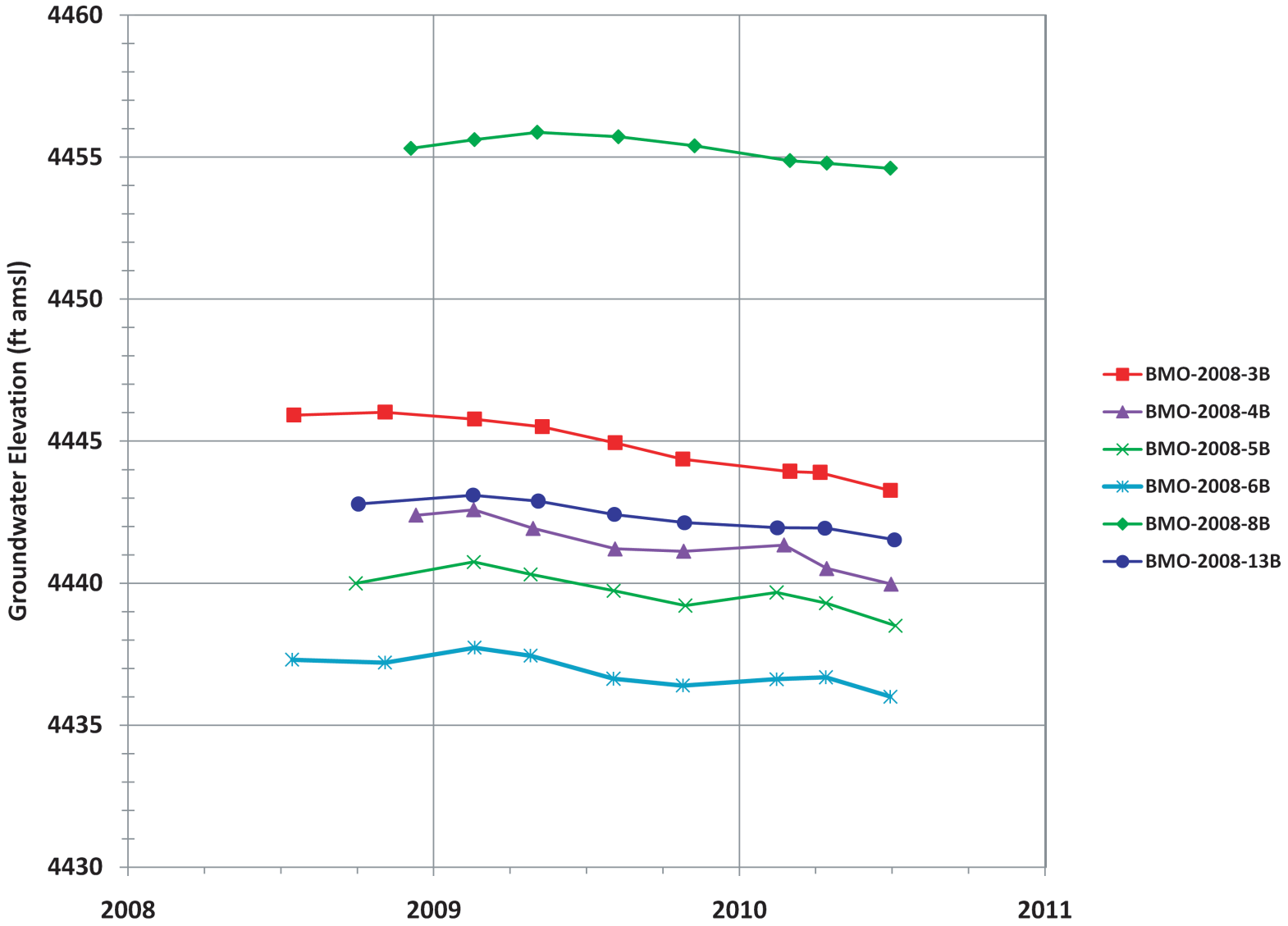

CLEAR CREEK ASSOCIATES

File ID 055038-056

Date 9/21/10

Figure 5
Hydrograph for BMO Monitor Wells
in Basin Fill

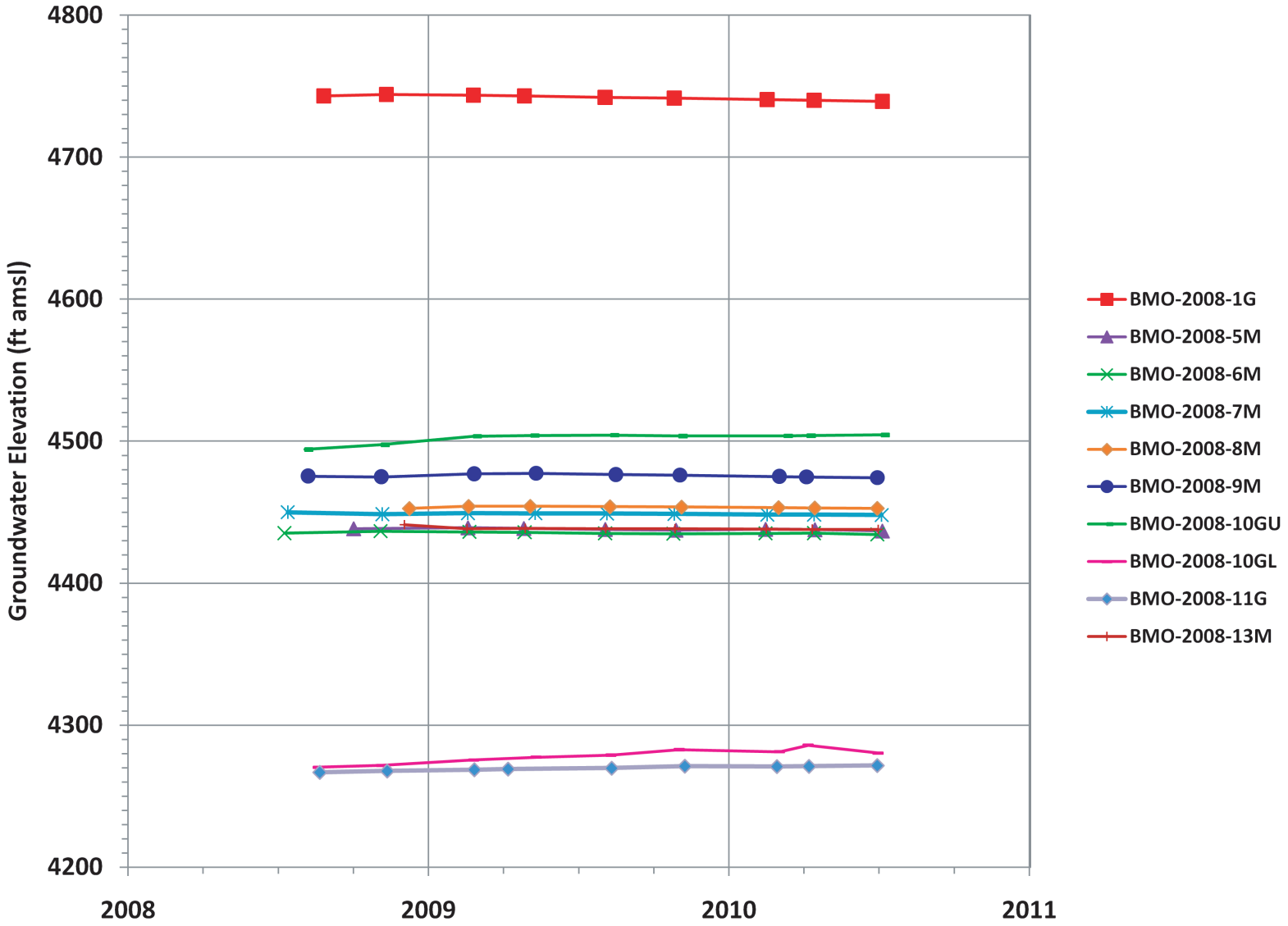

CLEAR CREEK ASSOCIATES

File ID 055038-057

Date 9/21/10

Figure 6
Hydrograph for BMO Monitor Wells in Bedrock

APPENDIX A

ALTA LAND SURVEY REPORTS

WELL LOCATIONS

WELL DESIGNATION	UTM NORTHING	UTM EASTING	ELEVATION
SCHWARTZ W.C.	3468269.622	600811.014	4564.48
SCHWARTZ S.T.	3468269.684	600810.959	4564.49
SCHWARTZ GRND	3468269.803	600811.061	4563.56
HBMO 2010 3M W.C.	3468353.543	599970.801	4550.23
HBMO 2010 3M S.T.	3468353.421	599970.809	4550.38
HBMO 2010 3M CONC.	3468353.567	599970.803	4549.74
HBMO 2010 3B W.C.	3468347.363	599977.962	4550.29
HBMO 2010 3B S.T.	3468347.343	599977.966	4550.44
HBMO 2010 3B CONC.	3468347.384	599977.969	4549.80

W.C. = WELL CASING
S.T. = STAND TUBE
GRND = GROUND
CONC. = CONCRETE

WELL LOCATIONS

(9/10/2010)

WELL DESIGNATION	UTM NORTHING	UTM EASTING	ELEVATION
BMO-2010-2M W.C.	3470564.646	605685.549	4746.01
BMO-2010-2M CONC.	3470564.691	605685.564	4744.89
BMO-2010-1M W.C.	2469935.750	605581.263	4718.40
BMO-2010-1M CONC.	3469935.781	605581.243	4716.60
HOWARD W.C.	3468770.377	601281.159	4593.87
HOWARD S.T.	3468770.189	601281.225	4593.91
HOWARD GRND	3468770.396	601281.124	4593.01

W.C. = WELL CASING
S.T. = STAND TUBE
GRND = GROUND
CONC. = CONCRETE

APPENDIX B

DATA VERIFICATION REPORT

APPENDIX B

DATA VERIFICATION REPORT

THIRD QUARTER 2010
GROUNDWATER MONITORING REPORT

Prepared for:

FREEPORT-MCMORAN
COPPER QUEEN BRANCH
36 West Highway 92
Bisbee, Arizona 85603

Prepared by:

CLEAR CREEK ASSOCIATES, P.L.C
221 North Court Avenue, Suite 101
Tucson, Arizona 85701

October 14, 2010

TABLE OF CONTENTS

1. INTRODUCTION 1

2. FIELD OPERATIONS 3
   - 2.1 Water Level Monitoring 3
   - 2.2 Groundwater Sampling 3
     - 2.2.1 Pre-Sampling Field Activities 4
     - 2.2.2 Well Purging, Field Measurements, and Sample Collection 4
     - 2.2.3 Post-Sampling Field Activities 5

3. SAMPLE HANDLING 6

4. LABORATORY QUALITY CONTROL 7
   - 4.1 Licensure 7
   - 4.2 Analytical Method 7
   - 4.3 Method Detection Limit (MDL) and Reporting Limit (RL) 7
   - 4.4 Timeliness 7
   - 4.5 Quality Control Measurements 8
     - 4.5.1 Calibration Blanks, and Calibration Verification Standards 8
     - 4.5.2 Analytical Spike 8
     - 4.5.3 Laboratory Duplicate Samples 8
     - 4.5.4 Sample Re-runs 9
     - 4.5.5 Field Blank Samples 9

5. DATA QUALITY INDICATORS 10
   - 5.1 Precision 10
   - 5.2 Bias 11
   - 5.3 Accuracy 11
   - 5.4 Representativeness 11
   - 5.5 Comparability 12
   - 5.6 Completeness 12
   - 5.7 Sensitivity 12

6. REFERENCES 13

1. INTRODUCTION

This report summarizes the data verification review of groundwater samples collected and analyzed during the third quarter 2010 by Clear Creek Associates (Clear Creek) and Freeport McMoRan Corporation Copper Queen Branch (CQB) pursuant to Mitigation Order on Consent Docket No. P-121-07 (ADEQ, 2007). Clear Creek and CQB collected groundwater samples pursuant to the modified groundwater monitoring program approved by ADEQ in April 2010 (ADEQ, 2010). Analytical results for groundwater samples collected for this project during the third quarter 2010 were provided to Clear Creek by SVL Analytical, Inc. (SVL) for preparation of the third quarter 2010 Groundwater Monitoring Report.

Quality assurance (QA) and quality control (QC) procedures are specified in the *Quality Assurance Project Plan for Aquifer Characterization Plan* (QAPP) (Appendix F of HGC, 2008) for field sampling, chain-of-custody (COC) documentation, laboratory analysis, and reporting. This report reviews field sampling for samples collected by Clear Creek and CQB. Additionally, sample handling and laboratory QA/QC data are evaluated according to the data quality indicators (DQIs) given in the QAPP.

The laboratory reports for the third quarter 2010 samples including COC forms, laboratory correspondence, QC summaries, data qualifiers, internal QA/QC tests performed by SVL and any case narratives are presented with the laboratory reports included in Appendix C. Based on the results of laboratory control samples, matrix spike/recovery and blank spikes, SVL did not advise of any modifications that should be made regarding the usability and data validation status of the laboratory test results. The analytical results for all 100 samples collected by Clear Creek and CQB are contained in 11 reports having the SVL Project numbers identified in the following table.

SVL ID	WELLS REPORTED
Number of field samples collected: 85 Number of duplicate samples collected: 5 Number of field and equipment blanks collected: 10	
W0G0276	BMO-2008-3B, BMO-2008-6M, BMO-2008-6B, BMO-2008-9M, BMO-2008-8M, BMO-2008-8B, BMO-2008-11G, TM-16, TM-6, BMO-2008-4B, BMO-2008-10GL, BMO-2008-13M, BMO-2008-10GU, BMO-2008-7M, BMO-2008-13B, TM-7, BF-1, GL-3, TM-19A, FB070710
W0G0277	EQB070710, EQB-P-070710, DUP070710, BMO-2006-1G, TM-42, BMO-2008-5M, BMO-2008-5B, TM-2A, TM-3
W0G0405	BIMA, PALMER, OSBORN, DUP071310, COB MW-2, COB MW-3, COB WL, EQB071310, FB71310, COB MW-1, FRANCO, POOL, PARRA, DUP071410
W0G0456	RAY, EAST, FULTZ, TVI-236, TVI-875, DUP071510, MOORE, KEEFER, FLEMING, FB071510, EQB071510
W0G0614	TM-15 MILLER
W0G0618	BANKS 986, EPPELE 641, DUP072110, FB072110, WEED, BURKE, COOPER C, MCONNELL, ZANDER, RUIZ, PANAGAKOS, DODSON, RAMIREZ, CHAMBERS, ROGERS E, SCHWARTZ
W0G0581	PIONKE, ROGERS 596, METZLER, SWAN, NESS, NOTEMAN, GARNER 635, NWC-04, NWC-03, NWC-02, ANDERSON, HOWARD, WEISKOPF, COOPER, AWC-05, AWC-03, AWC-04, AWC-02, DURAZO, COLLINS, NWC-06
W0H0040	BMO-2010-3B, BMO-2010-3M
W0H0861	NWC-04, EQB082510, FB082510
W0I0441	BMO-2010-1M, BMO-2010-2M
W0I0745	NWC-04

2. FIELD OPERATIONS

Field operations for this project consisted of the following for all monitoring wells sampled by Clear Creek and CQB:

- Static water level measurement,
- Well purging,
- Collection of water quality field parameters (pH in standard units [SU], specific conductance [SC] in microsiemens per centimeter [µS/cm], and temperature in degrees Celsius [°C]),
- Collection of groundwater samples for water quality analysis,
- Collection of groundwater quality assurance and quality control samples, and
- Equipment decontamination.

Documentation of the field activities was evaluated for quality assurance and has been deemed to have met the documentation requirements stated in the QAPP.

2.1 Water Level Monitoring

Static water level measurements were attempted at each well that was sampled and at all wells where water level monitoring was conducted by Clear Creek and CQB. Water levels were measured while the well pump was off. However, it was not always possible to ascertain from the well owners how long the pump had been off. Before measuring the water level at each well, the battery on the water level indicator was checked and the sensitivity level was adjusted, if necessary. Each measurement was collected and verified by measuring the depth to water multiple times in order to obtain a consistent reading and accurate measurement.

2.2 Groundwater Sampling

During this monitoring period groundwater samples were collected from wells designated in the revised groundwater monitoring program approved by ADEQ (ADEQ, 2010). More detailed information regarding the wells sampled for water quality and water level measurements is listed in Tables 2, 3, and 4 of the main text.

2.2.1 Pre-Sampling Field Activities

On each day of sampling, the pH[1] and SC[2] multipurpose probe was calibrated. In addition, the water level indicator was checked for a signal which indicates a working meter and sufficient battery strength. On each day where sampling extended for more than half a day, a mid-day calibration check was performed on the pH and SC probe to ensure accurate measurement. In addition to calibrating the instruments each day, measures were taken to 1) properly decontaminate field equipment, 2) ensure the appropriate storage and transport temperature of the samples, and 3) document activities related to the collection of groundwater samples as part of this project. These objectives were met by 1) replenishing or obtaining supplies of deionized water and ice daily, 2) use of the proper preservative and sample collection containers, 3) properly packing the samples on ice during field activities, 4) using deionized water to properly decontaminate field equipment prior to the start of sampling each day and after sampling at each well, and 5) obtaining the appropriate field notebook in order to document field activities related to the groundwater monitoring program.

2.2.2 Well Purging, Field Measurements, and Sample Collection

When possible three wetted casing volumes were purged from each well prior to sampling. However, when three casing volumes could not be purged, this information was noted on the groundwater sampling form (Appendix D) at each well for which this was the case. Purge water was discharged to the ground surface.

Field measurements were collected at varying intervals during well purging at each well where a water quality sample was collected. If possible, field parameters were monitored until the measurements stabilized within 0.3 standard units for pH, 2 degrees Celsius for temperature and 100 microSiemen/centimeter for specific conductance as described in Section 4.2.1.2 of the QAPP.

During this monitoring period groundwater samples were collected for analysis from 81 wells. Groundwater samples were collected by filtering the sample into a 250 milliliter bottle using clean filtration apparatus and one disposable 0.45-micron filter. All bottles were provided by SVL and maintained in a clean and secure work area until used in the field.

[1] Field pH meter was calibrated using a three point calibration and pH buffers 4, 7, and 10
[2] Field SC meter was calibrated using a standard stock solution of 3900 µS/cm

2.2.3 Post-Sampling Field Activities

Post sampling field activities consisted of equipment decontamination, sample storage, and sample shipping. Field equipment that comes into contact with the sample was decontaminated using a small amount of Alconox® detergent and deionized water. After washing, the equipment was rinsed with deionized water.

After sample collection, samples from each well were placed into a plastic bag and stored on ice until they could be packed securely for shipping to SVL. In addition, sample collected from each well was individually bagged (without ice) to prevent the label from getting soaked with water and rubbing off or becoming illegible.

3. SAMPLE HANDLING

All samples collected by Clear Creek and CQB were shipped to SVL for analysis. COC documentation accompanied all samples submitted and included the sample name, collection date and time. COCs contained in laboratory reports included the date and time the samples were received by SVL. As noted on the analytical data reports from SVL, all of the sample bottles were received intact, properly preserved, and in good condition. The samples were shipped within one to three days of sample collection and the time between sample collection and receipt of samples by SVL was one to four days.

4. LABORATORY QUALITY CONTROL

As specified in the QAPP, laboratory QC was maintained for all analyses through proper licensure, the use of approved analytical methods, QC measurements, appropriate turn-around-time for analysis (timeliness), method detection limits (MDLs), and practical quantitation limits (PQLs). Each of these controls is discussed in the following subsections.

The review of laboratory QC included a review to identify any qualified data and an assessment to determine their significance. Additionally, the laboratory QC summaries were reviewed to verify that results met QA criteria.

4.1 Licensure

SVL is licensed with the Arizona Department of Health Services (license number AZ0538) and is accredited in accordance with the National Environmental Laboratory Accreditation Conference.

4.2 Analytical Method

United States Environmental Protection Agency (EPA) method 300.0 was used for sulfate analysis during this monitoring period.

4.3 Method Detection Limit (MDL) and Reporting Limit (RL)

The MDL and RL of the analytical method used by SVL are shown in the following table. The MDL for analyses of samples was equal to or less than the target MDL identified in the QAPP.

Method	MDL (mg/L)	RL (mg/L)	Target MDL[1] (mg/L)
EPA 300.0	0.08	0.30	10

mg/L = milligrams per liter
[1] Target MDL from Table F.2 of QAPP

4.4 Timeliness

All samples submitted for sulfate analysis were analyzed within the twenty-eight day holding time specified by EPA Method 300.0.

4.5 Quality Control Measurements

The following QC samples were prepared and analyzed:

- Calibration blanks and calibration verification standards
- Analytical spike samples
- Laboratory duplicate samples
- Field blank samples

4.5.1 Calibration Blanks, and Calibration Verification Standards

Results from the analyses of the initial calibration blanks and initial calibration verification standards conducted by EPA Method 300.0 were reviewed. The results of each initial calibration blank analyzed showed no detections of the target analyte. All analytical results for the initial calibration verification standards and laboratory fortified blanks showed percent recoveries that were within the acceptance criteria specified by the SVL QA plan and the QAPP.

4.5.2 Analytical Spike

Analytical spike samples were analyzed for the EPA Method 300.0. The spike samples were prepared by adding a sulfate spike to randomly chosen samples. Spike recoveries for most analyses were between 80 and 120 percent. Instances in which analytical spike recoveries were unusable were qualified with an "M3" flag. In each case where an M3 qualifier was used the laboratory control sample recovery was acceptable and no corrective action was required per the SVL Quality Manual and QAPP. The laboratory control samples were prepared by adding a sulfate spike to de-ionized water.

4.5.3 Laboratory Duplicate Samples

Analyses of laboratory duplicate samples were reviewed as part of this quality data verification report. Field duplicate samples are discussed in Section 5.1. In all cases where the relative percent difference (RPD) could be calculated, the RPD was within 20 percent, which is the tolerance range set by the laboratory. The results met QA criteria and demonstrate an appropriate level of precision in laboratory analysis of these samples.

4.5.4 Sample Re-Analysis

During the third quarter 2010, six field samples (BIMA, COB MW-1, FRANCO, FLEMING, ROGERS 596, and PANAGAKOS) were re-analyzed by SVL at the request of Clear Creek. Sample re-analysis was requested based on comparison to historical results. Results for the six samples are provided in the table below. In each case that a re-analysis was requested, SVL conducted two additional analyses of each sample and generated a new report including all analytical results for each sample. All five of the samples were given a "N4" qualifier indicating that the original sample results were confirmed. The results are confirmed if the RPD is within 20 percent.

SVL Project No.	Well ID	Original Result	First Re-run	Second Re-Run	RPD*
W0G0405-1	**BIMA**	**273**	**282**	279	**3.24%**
W0G0405-1	**COB MW-1**	**919**	983	**984**	**6.83%**
W0G0405-1	**FRANCO**	**188**	196	**199**	**5.68%**
W0G0456-1	**FLEMING**	**573**	**519**	517	**9.89%**
W0G0581	**ROGERS 596**	**169**	**153**	149	**9.94%**
W0G0618-1	**PANAGAKOS**	**706**	632	**647**	**8.72%**

*RPD is calculated for the original sample and the re-run with the biggest difference in concentrations, samples used for the calculation are bolded

4.5.5 Field Blank Samples

During the third quarter 2010, ten field blank samples were collected. Five field blanks using unfiltered deionized water (FB070710, FB071310, FB071510, FB072110, and FB082510) and five equipment blanks using filtered deionized water (EQB070710, EQB-P-070710, EQB071310, EQB071510, and EQB082510). Field blank samples were collected and submitted along with other samples to evaluate the potential for contaminant introduction under field conditions. As required by Section 4.2.1.5 of the QAPP, a minimum of one field blank and one equipment blank sample was collected for every twenty samples. Analytical results from field blank and equipment blank samples showed no detections.

5. DATA QUALITY INDICATORS

The QAPP provides several DQIs for assessing the overall quality of the data. These DQIs include the following:

- Precision
- Bias
- Accuracy
- Representativeness
- Comparability
- Completeness
- Sensitivity

Each of these DQIs is discussed below in relation to the third quarter 2010 groundwater sampling and analysis conducted by Clear Creek and CQB.

5.1 Precision

Precision indicates how well a measurement can be reproduced. Precision is quantified by calculating the RPD between duplicate samples. For the purposes of QA/QC, precision was quantified by calculating the RPDs between duplicates among the following groups of duplicate samples:

- Laboratory duplicate samples
- Field duplicate samples

As discussed in Section 4.5.3 there were no exceedances of RPD QA criteria for any laboratory duplicates. During this monitoring period five field filtered duplicate samples (DUP070710, DUP071310, DUP-71410, DUP071510, and DUP072110) were collected by Clear Creek and CQB for analysis. The collection of five duplicate samples meets the QA/QC goal of collecting one duplicate sample for every twenty groundwater samples collected, as stated in Section 4.2.1.5 of the QAPP.

Results for the five field duplicate samples collected are provided in the table below. The range of RPD values was between 0.66 and 5.87 percent, all within the 20 percent acceptance criteria

for field duplicates, as stated in Section 3.3.1 of the QAPP. Overall, the DQI for precision is deemed to be met.

SVL Project No.	Well ID	Duplicate ID	Sample (mg/l)	Duplicate (mg/l)	RPD
W0G0277	BMO-2008-1G	DUP070710	88.1	87.1	1.14%
W0G0405	COB MW-2	DUP071310	30.4	30.6	0.66%
W0G0405	PARRA	DUP071410	403	391	3.02%
W0G0456	MOORE	DUP071510	7.54	7.11	5.87%
W0G0618	WEED	DUP072110	13.6	13.5	0.74%

mg/L = milligrams per liter
RPD = Relative Percent Difference

5.2 Bias

Bias is a systematic distortion of measurements causing consistent errors in one direction. Bias is managed in this data set by the consistent application of standardized sample collection and analysis procedures.

5.3 Accuracy

Accuracy is a measure of the agreement of a measurement to a known value and is measured using the recoveries from laboratory control samples. As discussed in Sections 4.5.1, 4.5.2, and 4.5.3 there were no significant exceedances of the recovery QA criteria for any of the calibration standards, analytical spikes, or laboratory duplicates, respectively. Based on this information, the overall accuracy of the data is judged sufficient for the purpose of aquifer characterization.

5.4 Representativeness

All samples were taken from locations specified in the Work Plan (HGC, 2008) following sampling procedures specified in the QAPP. Therefore, the samples are judged to provide a good representation of groundwater quality at the sampled locations. The analytical data are judged to be representative of groundwater conditions because the analyses used standard procedures and methods that met QA/QC guidelines of the QAPP.

5.5 Comparability

All samples were collected using standardized procedures (HGC, 2008) and were analyzed by SVL using standardized methods. Insofar as standardized sample collection and analytical methods are adhered to, the sample results should be comparable.

5.6 Completeness

All samples collected and subsequently analyzed and reported by SVL are judged to satisfy the QA/QC criteria for this project and are deemed usable for aquifer characterization. Thus, the completeness of analytical results is 100 percent.

5.7 Sensitivity

The analytical method used to analyze the samples meet the MDL requirements specified in Table F.2 of the QAPP. Therefore, the analytical sensitivity is considered acceptable for use in aquifer characterization.

6. REFERENCES

Arizona Department of Environmental Quality (ADEQ). 2007. Mitigation Order on Consent, Docket No. P-121-07, In the Matter of: Phelps Dodge Corporation, Copper Queen Branch, located at 36 West Highway 92, Bisbee, Arizona, ADEQ Identification Number 100531. November 14, 2007.

ADEQ. 2010. Correspondence from Cynthia Campbell, ADEQ, to Rebecca Sawyer, CQB, Re: Request to Modify Groundwater Monitoring Program, Mitigation Order on Consent No. P-127-07, Your Letter dated January 25, 2010. April 22, 2010.

Hydro Geo Chem, Inc. 2008. Revision 1, Work Plan to Characterize and Mitigate Sulfate with Respect to Drinking Water Supplies in the Vicinity of the Concentrator Tailing Storage Area, Cochise County, Arizona. July 3, 2008.

APPENDIX C

SVL ANALYTICAL, INC. ANALYTICAL REPORTS

One Government Gulch - PO Box 929 Kellogg ID 83837-0929 (208) 784-1258 Fax (208) 783-0891

Freeport McMoRan - Bisbee
36 West Hwy 92
Bisbee, AZ 85603

Work Order: **W0G0277**
Reported: 27-Jul-10 14:35

ANALYTICAL REPORT FOR SAMPLES

Sample ID	Laboratory ID	Matrix	Date Sampled	Sampled By	Date Received
EQB-070710	W0G0277-01	Ground Water	07-Jul-10 10:15	CS	13-Jul-2010
EQB-P-070710	W0G0277-02	Ground Water	07-Jul-10 10:17	CS	13-Jul-2010
DUP-070710	W0G0277-03	Ground Water	07-Jul-10 11:00	CS	13-Jul-2010
BMO-2008-16	W0G0277-04	Ground Water	07-Jul-10 11:00	CS	13-Jul-2010
TM-42	W0G0277-05	Ground Water	07-Jul-10 13:25	CS	13-Jul-2010
BMO-2008-5M	W0G0277-06	Ground Water	07-Jul-10 14:50	CS	13-Jul-2010
BMO-2008-5B	W0G0277-07	Ground Water	07-Jul-10 15:30	CS	13-Jul-2010
TM-2A	W0G0277-08	Ground Water	07-Jul-10 16:15	CS	13-Jul-2010
TM-3	W0G0277-09	Ground Water	07-Jul-10 17:35	CS	13-Jul-2010

Solid samples are analyzed on an as-received, wet-weight basis, unless otherwise requested.
Sample preparation is defined by the client as per their Data Quality Objectives.
This report supercedes any previous reports for this Work Order. The complete report includes pages for each sample, a full QC report, and a notes section.
The results presented in this report relate only to the samples, and meet all requirements of the NELAC Standards unless otherwise noted.

One Government Gulch - PO Box 929 Kellogg ID 83837-0929 (208) 784-1258 Fax (208) 783-0891

Freeport McMoRan - Bisbee
36 West Hwy 92
Bisbee, AZ 85603

Work Order: **W0G0277**
Reported: 27-Jul-10 14:35

Client Sample ID: **EQB-070710**
SVL Sample ID: **W0G0277-01 (Ground Water)**

Sampled: 07-Jul-10 10:15
Received: 13-Jul-10
Sampled By: CS

Method	Analyte	Result	Units	RL	MDL	Dilution	Batch	Analyst	Analyzed	Notes
Dissolved Anions by Ion Chromatography										
EPA 300.0	Sulfate as SO4	< 0.30	mg/L	0.30	0.08		W031034	FEH	07/26/10 12:31	

This data has been reviewed for accuracy and has been authorized for release by the Laboratory Director or designee.

John Kern
Laboratory Director

One Government Gulch - PO Box 929 Kellogg ID 83837-0929 (208) 784-1258 Fax (208) 783-0891

Freeport McMoRan - Bisbee
36 West Hwy 92
Bisbee, AZ 85603

Work Order: **W0G0277**
Reported: 27-Jul-10 14:35

Client Sample ID: **EQB-P-070710**
SVL Sample ID: **W0G0277-02 (Ground Water)**

Sampled: 07-Jul-10 10:17
Received: 13-Jul-10
Sampled By: CS

Method	Analyte	Result	Units	RL	MDL	Dilution	Batch	Analyst	Analyzed	Notes
Dissolved Anions by Ion Chromatography										
EPA 300.0	Sulfate as SO4	< 0.30	mg/L	0.30	0.08		W031034	FEH	07/26/10 12:40	

This data has been reviewed for accuracy and has been authorized for release by the Laboratory Director or designee.

John Kern
Laboratory Director

One Government Gulch - PO Box 929 Kellogg ID 83837-0929 (208) 784-1258 Fax (208) 783-0891

Freeport McMoRan - Bisbee
36 West Hwy 92
Bisbee, AZ 85603

Work Order: **W0G0277**
Reported: 27-Jul-10 14:35

Client Sample ID: **DUP-070710**
SVL Sample ID: **W0G0277-03 (Ground Water)**

Sampled: 07-Jul-10 11:00
Received: 13-Jul-10
Sampled By: CS

Method	Analyte	Result	Units	RL	MDL	Dilution	Batch	Analyst	Analyzed	Notes
Dissolved Anions by Ion Chromatography										
EPA 300.0	**Sulfate as SO4**	87.1	mg/L	1.50	0.38	5	W031034	FEH	07/26/10 12:49	D2

This data has been reviewed for accuracy and has been authorized for release by the Laboratory Director or designee.

John Kern
Laboratory Director

One Government Gulch - PO Box 929 Kellogg ID 83837-0929 (208) 784-1258 Fax (208) 783-0891

Freeport McMoRan - Bisbee
36 West Hwy 92
Bisbee, AZ 85603

Work Order: **W0G0277**
Reported: 27-Jul-10 14:35

Client Sample ID: **BMO-2008-16**
SVL Sample ID: **W0G0277-04 (Ground Water)**

Sampled: 07-Jul-10 11:00
Received: 13-Jul-10
Sampled By: CS

Method	Analyte	Result	Units	RL	MDL	Dilution	Batch	Analyst	Analyzed	Notes
Dissolved Anions by Ion Chromatography										
EPA 300.0	**Sulfate as SO4**	88.1	mg/L	1.50	0.38	5	W031034	FEH	07/26/10 12:58	D2

This data has been reviewed for accuracy and has been authorized for release by the Laboratory Director or designee.

John Kern
Laboratory Director

One Government Gulch - PO Box 929 Kellogg ID 83837-0929 (208) 784-1258 Fax (208) 783-0891

Freeport McMoRan - Bisbee
36 West Hwy 92
Bisbee, AZ 85603

Work Order: **W0G0277**
Reported: 27-Jul-10 14:35

Client Sample ID: **TM-42**
SVL Sample ID: **W0G0277-05 (Ground Water)**

Sampled: 07-Jul-10 13:25
Received: 13-Jul-10
Sampled By: CS

Method	Analyte	Result	Units	RL	MDL	Dilution	Batch	Analyst	Analyzed	Notes
Dissolved Anions by Ion Chromatography										
EPA 300.0	**Sulfate as SO4**	407	mg/L	7.50	1.88	25	W031034	FEH	07/26/10 13:07	D2

This data has been reviewed for accuracy and has been authorized for release by the Laboratory Director or designee.

John Kern
Laboratory Director

One Government Gulch - PO Box 929 Kellogg ID 83837-0929 (208) 784-1258 Fax (208) 783-0891

Freeport McMoRan - Bisbee
36 West Hwy 92
Bisbee, AZ 85603

Work Order: **W0G0277**
Reported: 27-Jul-10 14:35

Client Sample ID: **BMO-2008-5M**
SVL Sample ID: **W0G0277-06 (Ground Water)**

Sampled: 07-Jul-10 14:50
Received: 13-Jul-10
Sampled By: CS

Method	Analyte	Result	Units	RL	MDL	Dilution	Batch	Analyst	Analyzed	Notes
Dissolved Anions by Ion Chromatography										
EPA 300.0	**Sulfate as SO4**	123	mg/L	3.00	0.75	10	W031034	FEH	07/26/10 13:16	D2

This data has been reviewed for accuracy and has been authorized for release by the Laboratory Director or designee.

John Kern
Laboratory Director

One Government Gulch - PO Box 929 Kellogg ID 83837-0929 (208) 784-1258 Fax (208) 783-0891

Freeport McMoRan - Bisbee
36 West Hwy 92
Bisbee, AZ 85603

Work Order: **W0G0277**
Reported: 27-Jul-10 14:35

Client Sample ID: **BMO-2008-5B**
SVL Sample ID: **W0G0277-07 (Ground Water)**

Sampled: 07-Jul-10 15:30
Received: 13-Jul-10
Sampled By: CS

Method	Analyte	Result	Units	RL	MDL	Dilution	Batch	Analyst	Analyzed	Notes
Dissolved Anions by Ion Chromatography										
EPA 300.0	**Sulfate as SO4**	183	mg/L	7.50	1.88	25	W031034	FEH	07/26/10 13:25	D2

This data has been reviewed for accuracy and has been authorized for release by the Laboratory Director or designee.

John Kern
Laboratory Director

One Government Gulch - PO Box 929 Kellogg ID 83837-0929 (208) 784-1258 Fax (208) 783-0891

Freeport McMoRan - Bisbee
36 West Hwy 92
Bisbee, AZ 85603

Work Order: **W0G0277**
Reported: 27-Jul-10 14:35

Client Sample ID: **TM-2A**
SVL Sample ID: **W0G0277-08 (Ground Water)**

Sampled: 07-Jul-10 16:15
Received: 13-Jul-10
Sampled By: CS

Method	Analyte	Result	Units	RL	MDL	Dilution	Batch	Analyst	Analyzed	Notes
Dissolved Anions by Ion Chromatography										
EPA 300.0	**Sulfate as SO4**	22.1	mg/L	3.00	0.75	10	W031034	FEH	07/26/10 13:34	D1

This data has been reviewed for accuracy and has been authorized for release by the Laboratory Director or designee.

John Kern
Laboratory Director

One Government Gulch - PO Box 929 Kellogg ID 83837-0929 (208) 784-1258 Fax (208) 783-0891

Freeport McMoRan - Bisbee
36 West Hwy 92
Bisbee, AZ 85603

Work Order: **W0G0277**
Reported: 27-Jul-10 14:35

Client Sample ID: **TM-3**
SVL Sample ID: **W0G0277-09 (Ground Water)**

Sampled: 07-Jul-10 17:35
Received: 13-Jul-10
Sampled By: CS

Method	Analyte	Result	Units	RL	MDL	Dilution	Batch	Analyst	Analyzed	Notes
Dissolved Anions by Ion Chromatography										
EPA 300.0	**Sulfate as SO4**	103	mg/L	1.50	0.38	5	W031034	FEH	07/26/10 13:43	D2

This data has been reviewed for accuracy and has been authorized for release by the Laboratory Director or designee.

John Kern
Laboratory Director

One Government Gulch - PO Box 929 Kellogg ID 83837-0929 (208) 784-1258 Fax (208) 783-0891

Freeport McMoRan - Bisbee
36 West Hwy 92
Bisbee, AZ 85603

Work Order: **W0G0277**
Reported: 27-Jul-10 14:35

Quality Control - BLANK Data

Method	Analyte	Units	Result	MDL	MRL	Batch ID	Analyzed	Notes
Dissolved Anions by Ion Chromatography								
EPA 300.0	Sulfate as SO4	mg/L	<0.30	0.08	0.30	W031034	26-Jul-10	

Quality Control - LABORATORY CONTROL SAMPLE Data

Method	Analyte	Units	LCS Result	LCS True	% Rec.	Acceptance Limits	Batch ID	Analyzed	Notes
Dissolved Anions by Ion Chromatography									
EPA 300.0	Sulfate as SO4	mg/L	9.77	10.0	97.7	90 - 110	W031034	26-Jul-10	

Quality Control - DUPLICATE Data

Method	Analyte	Units	Duplicate Result	Sample Result	RPD	RPD Limit	Batch ID	Analyzed	Notes
Dissolved Anions by Ion Chromatography									
EPA 300.0	Sulfate as SO4	mg/L	<0.30	<0.30	UDL	20	W031034	26-Jul-10	

Quality Control - MATRIX SPIKE Data

Method	Analyte	Units	Spike Result	Sample Result (R)	Spike Level (S)	% Rec.	Acceptance Limits	Batch ID	Analyzed	Notes
Dissolved Anions by Ion Chromatography										
EPA 300.0	Sulfate as SO4	mg/L	9.93	<0.30	10.0	99.3	80 - 120	W031034	26-Jul-10	

Notes and Definitions

D1	Sample required dilution due to matrix.
D2	Sample required dilution due to high concentration of target analyte.
LCS	Laboratory Control Sample (Blank Spike)
RPD	Relative Percent Difference
UDL	A result is less than the detection limit
R > 4S	% recovery not applicable, sample concentration more than four times greater than spike level
<RL	A result is less than the reporting limit
MRL	Method Reporting Limit
MDL	Method Detection Limit
N/A	Not Applicable

One Government Gulch - PO Box 929 Kellogg ID 83837-0929 (208) 784-1258 Fax (208) 783-0891

Freeport McMoRan - Bisbee
36 West Hwy 92
Bisbee, AZ 85603

Project Name: Copper Queen Branch Sulfate Mitigation Order
Work Order: **W0G0276**
Reported: 27-Jul-10 15:50

ANALYTICAL REPORT FOR SAMPLES

Sample ID	Laboratory ID	Matrix	Date Sampled	Sampled By	Date Received
BMO-2008-3B	W0G0276-01	Ground Water	01-Jul-10 06:10	CS	13-Jul-2010
BMO-2008-6M	W0G0276-02	Ground Water	01-Jul-10 08:00	CS	13-Jul-2010
BMO-2008-6B	W0G0276-03	Ground Water	01-Jul-10 09:00	CS	13-Jul-2010
BMO-2008-9M	W0G0276-04	Ground Water	01-Jul-10 11:55	CS	13-Jul-2010
BMO-2008-8M	W0G0276-05	Ground Water	01-Jul-10 15:10	CS	13-Jul-2010
BMO-2008-8B	W0G0276-06	Ground Water	01-Jul-10 16:00	CS	13-Jul-2010
BMO-2008-11G	W0G0276-07	Ground Water	01-Jul-10 17:42	CS	13-Jul-2010
TM-16	W0G0276-08	Ground Water	02-Jul-10 05:40	CS	13-Jul-2010
TM-6	W0G0276-09	Ground Water	02-Jul-10 06:25	CS	13-Jul-2010
BMO-2008-4B	W0G0276-10	Ground Water	02-Jul-10 09:25	CS	13-Jul-2010
BMO-2008-10GL	W0G0276-11	Ground Water	02-Jul-10 15:30	CS	13-Jul-2010
BMO-2008-13M	W0G0276-12	Ground Water	02-Jul-10 17:00	CS	13-Jul-2010
BMO-2008-10GU	W0G0276-13	Ground Water	06-Jul-10 11:40	CS	13-Jul-2010
BMO-2008-7M	W0G0276-14	Ground Water	06-Jul-10 13:30	CS	13-Jul-2010
BMO-2008-13B	W0G0276-15	Ground Water	06-Jul-10 14:40	CS	13-Jul-2010
TM-7	W0G0276-16	Ground Water	06-Jul-10 15:40	CS	13-Jul-2010
BF-1	W0G0276-17	Ground Water	06-Jul-10 17:00	CS	13-Jul-2010
GL-3	W0G0276-18	Ground Water	07-Jul-10 06:45	CS	13-Jul-2010
TM-19A	W0G0276-19	Ground Water	07-Jul-10 08:03	CS	13-Jul-2010
FB-070710	W0G0276-20	Ground Water	07-Jul-10 10:10	CS	13-Jul-2010

Solid samples are analyzed on an as-received, wet-weight basis, unless otherwise requested.
Sample preparation is defined by the client as per their Data Quality Objectives.
This report supercedes any previous reports for this Work Order. The complete report includes pages for each sample, a full QC report, and a notes section.
The results presented in this report relate only to the samples, and meet all requirements of the NELAC Standards unless otherwise noted.

One Government Gulch - PO Box 929 Kellogg ID 83837-0929 (208) 784-1258 Fax (208) 783-0891

Freeport McMoRan - Bisbee
36 West Hwy 92
Bisbee, AZ 85603

Project Name: Copper Queen Branch Sulfate Mitigation Order
Work Order: **W0G0276**
Reported: 27-Jul-10 15:50

Client Sample ID: **BMO-2008-3B**
SVL Sample ID: **W0G0276-01 (Ground Water)**

Sampled: 01-Jul-10 06:10
Received: 13-Jul-10
Sampled By: CS

Method	Analyte	Result	Units	RL	MDL	Dilution	Batch	Analyst	Analyzed	Notes
Dissolved Anions by Ion Chromatography										
EPA 300.0	**Sulfate as SO4**	157	mg/L	3.00	0.75	10	W031032	FEH	07/26/10 13:30	D2

This data has been reviewed for accuracy and has been authorized for release by the Laboratory Director or designee.

John Kern
Laboratory Director

One Government Gulch - PO Box 929 Kellogg ID 83837-0929 (208) 784-1258 Fax (208) 783-0891

Freeport McMoRan - Bisbee
36 West Hwy 92
Bisbee, AZ 85603

Project Name: Copper Queen Branch Sulfate Mitigation Order
Work Order: **W0G0276**
Reported: 27-Jul-10 15:50

Client Sample ID: **BMO-2008-6M**
SVL Sample ID: **W0G0276-02 (Ground Water)**

Sampled: 01-Jul-10 08:00
Received: 13-Jul-10
Sampled By: CS

Method	Analyte	Result	Units	RL	MDL	Dilution	Batch	Analyst	Analyzed	Notes
Dissolved Anions by Ion Chromatography										
EPA 300.0	**Sulfate as SO4**	198	mg/L	3.00	0.75	10	W031032	FEH	07/26/10 13:40	D2

This data has been reviewed for accuracy and has been authorized for release by the Laboratory Director or designee.

John Kern
Laboratory Director

One Government Gulch - PO Box 929 Kellogg ID 83837-0929 (208) 784-1258 Fax (208) 783-0891

Freeport McMoRan - Bisbee
36 West Hwy 92
Bisbee, AZ 85603

Project Name: Copper Queen Branch Sulfate Mitigation Order
Work Order: **W0G0276**
Reported: 27-Jul-10 15:50

Client Sample ID: **BMO-2008-6B**
SVL Sample ID: **W0G0276-03 (Ground Water)**

Sampled: 01-Jul-10 09:00
Received: 13-Jul-10
Sampled By: CS

Method	Analyte	Result	Units	RL	MDL	Dilution	Batch	Analyst	Analyzed	Notes
Dissolved Anions by Ion Chromatography										
EPA 300.0	**Sulfate as SO4**	40.1	mg/L	0.30	0.08		W031032	FEH	07/26/10 15:06	

This data has been reviewed for accuracy and has been authorized for release by the Laboratory Director or designee.

John Kern
Laboratory Director

One Government Gulch - PO Box 929 Kellogg ID 83837-0929 (208) 784-1258 Fax (208) 783-0891

Freeport McMoRan - Bisbee
36 West Hwy 92
Bisbee, AZ 85603

Project Name: Copper Queen Branch Sulfate Mitigation Order
Work Order: **W0G0276**
Reported: 27-Jul-10 15:50

Client Sample ID: **BMO-2008-9M**
SVL Sample ID: **W0G0276-04 (Ground Water)**

Sampled: 01-Jul-10 11:55
Received: 13-Jul-10
Sampled By: CS

Method	Analyte	Result	Units	RL	MDL	Dilution	Batch	Analyst	Analyzed	Notes
Dissolved Anions by Ion Chromatography										
EPA 300.0	**Sulfate as SO4**	61.0	mg/L	3.00	0.75	10	W031032	FEH	07/26/10 13:59	D2

This data has been reviewed for accuracy and has been authorized for release by the Laboratory Director or designee.

John Kern
Laboratory Director

One Government Gulch - PO Box 929 Kellogg ID 83837-0929 (208) 784-1258 Fax (208) 783-0891

Freeport McMoRan - Bisbee
36 West Hwy 92
Bisbee, AZ 85603

Project Name: Copper Queen Branch Sulfate Mitigation Order
Work Order: **W0G0276**
Reported: 27-Jul-10 15:50

Client Sample ID: **BMO-2008-8M**
SVL Sample ID: **W0G0276-05 (Ground Water)**

Sampled: 01-Jul-10 15:10
Received: 13-Jul-10
Sampled By: CS

Method	Analyte	Result	Units	RL	MDL	Dilution	Batch	Analyst	Analyzed	Notes
Dissolved Anions by Ion Chromatography										
EPA 300.0	**Sulfate as SO4**	94.7	mg/L	3.00	0.75	10	W031032	FEH	07/26/10 14:09	D2

This data has been reviewed for accuracy and has been authorized for release by the Laboratory Director or designee.

John Kern
Laboratory Director

One Government Gulch - PO Box 929 Kellogg ID 83837-0929 (208) 784-1258 Fax (208) 783-0891

Freeport McMoRan - Bisbee
36 West Hwy 92
Bisbee, AZ 85603

Project Name: Copper Queen Branch Sulfate Mitigation Order
Work Order: **W0G0276**
Reported: 27-Jul-10 15:50

Client Sample ID: **BMO-2008-8B**
SVL Sample ID: **W0G0276-06 (Ground Water)**

Sampled: 01-Jul-10 16:00
Received: 13-Jul-10
Sampled By: CS

Method	Analyte	Result	Units	RL	MDL	Dilution	Batch	Analyst	Analyzed	Notes
Dissolved Anions by Ion Chromatography										
EPA 300.0	**Sulfate as SO4**	1440	mg/L	30.0	7.50	100	W031032	FEH	07/26/10 14:18	D2

This data has been reviewed for accuracy and has been authorized for release by the Laboratory Director or designee.

John Kern
Laboratory Director

One Government Gulch - PO Box 929 Kellogg ID 83837-0929 (208) 784-1258 Fax (208) 783-0891

Freeport McMoRan - Bisbee
36 West Hwy 92
Bisbee, AZ 85603

Project Name: Copper Queen Branch Sulfate Mitigation Order
Work Order: **W0G0276**
Reported: 27-Jul-10 15:50

Client Sample ID: **BMO-2008-11G**
SVL Sample ID: **W0G0276-07 (Ground Water)**

Sampled: 01-Jul-10 17:42
Received: 13-Jul-10
Sampled By: CS

Method	Analyte	Result	Units	RL	MDL	Dilution	Batch	Analyst	Analyzed	Notes
Dissolved Anions by Ion Chromatography										
EPA 300.0	**Sulfate as SO4**	12.3	mg/L	0.30	0.08		W031032	FEH	07/26/10 17:29	

This data has been reviewed for accuracy and has been authorized for release by the Laboratory Director or designee.

John Kern
Laboratory Director

One Government Gulch - PO Box 929 Kellogg ID 83837-0929 (208) 784-1258 Fax (208) 783-0891

Freeport McMoRan - Bisbee
36 West Hwy 92
Bisbee, AZ 85603

Project Name: Copper Queen Branch Sulfate Mitigation Order
Work Order: **W0G0276**
Reported: 27-Jul-10 15:50

Client Sample ID: **TM-16**
SVL Sample ID: **W0G0276-08 (Ground Water)**

Sampled: 02-Jul-10 05:40
Received: 13-Jul-10
Sampled By: CS

Method	Analyte	Result	Units	RL	MDL	Dilution	Batch	Analyst	Analyzed	Notes
Dissolved Anions by Ion Chromatography										
EPA 300.0	**Sulfate as SO4**	474	mg/L	15.0	3.75	50	W031032	FEH	07/26/10 14:37	D2

This data has been reviewed for accuracy and has been authorized for release by the Laboratory Director or designee.

John Kern
Laboratory Director

One Government Gulch - PO Box 929 Kellogg ID 83837-0929 (208) 784-1258 Fax (208) 783-0891

Freeport McMoRan - Bisbee
36 West Hwy 92
Bisbee, AZ 85603

Project Name: Copper Queen Branch Sulfate Mitigation Order
Work Order: **W0G0276**
Reported: 27-Jul-10 15:50

Client Sample ID: **TM-6**
SVL Sample ID: **W0G0276-09 (Ground Water)**

Sampled: 02-Jul-10 06:25
Received: 13-Jul-10
Sampled By: CS

Method	Analyte	Result	Units	RL	MDL	Dilution	Batch	Analyst	Analyzed	Notes
Dissolved Anions by Ion Chromatography										
EPA 300.0	**Sulfate as SO4**	29.8	mg/L	1.50	0.38	5	W031032	FEH	07/26/10 15:15	D2

This data has been reviewed for accuracy and has been authorized for release by the Laboratory Director or designee.

John Kern
Laboratory Director

One Government Gulch - PO Box 929 Kellogg ID 83837-0929 (208) 784-1258 Fax (208) 783-0891

Freeport McMoRan - Bisbee
36 West Hwy 92
Bisbee, AZ 85603

Project Name: Copper Queen Branch Sulfate Mitigation Order
Work Order: **W0G0276**
Reported: 27-Jul-10 15:50

Client Sample ID: **BMO-2008-4B**
SVL Sample ID: **W0G0276-10 (Ground Water)**

Sampled: 02-Jul-10 09:25
Received: 13-Jul-10
Sampled By: CS

Method	Analyte	Result	Units	RL	MDL	Dilution	Batch	Analyst	Analyzed	Notes
Dissolved Anions by Ion Chromatography										
EPA 300.0	**Sulfate as SO4**	10.1	mg/L	0.30	0.08		W031032	FEH	07/27/10 11:52	

This data has been reviewed for accuracy and has been authorized for release by the Laboratory Director or designee.

John Kern
Laboratory Director

One Government Gulch - PO Box 929 Kellogg ID 83837-0929 (208) 784-1258 Fax (208) 783-0891

Freeport McMoRan - Bisbee
36 West Hwy 92
Bisbee, AZ 85603

Project Name: Copper Queen Branch Sulfate Mitigation Order
Work Order: **W0G0276**
Reported: 27-Jul-10 15:50

Client Sample ID: **BMO-2008-10GL**
SVL Sample ID: **W0G0276-11 (Ground Water)**

Sampled: 02-Jul-10 15:30
Received: 13-Jul-10
Sampled By: CS

Method	Analyte	Result	Units	RL	MDL	Dilution	Batch	Analyst	Analyzed	Notes
Dissolved Anions by Ion Chromatography										
EPA 300.0	**Sulfate as SO4**	1020	mg/L	15.0	3.75	50	W031032	FEH	07/26/10 15:35	D2

This data has been reviewed for accuracy and has been authorized for release by the Laboratory Director or designee.

John Kern
Laboratory Director

One Government Gulch - PO Box 929 Kellogg ID 83837-0929 (208) 784-1258 Fax (208) 783-0891

Freeport McMoRan - Bisbee
36 West Hwy 92
Bisbee, AZ 85603

Project Name: Copper Queen Branch Sulfate Mitigation Order
Work Order: **W0G0276**
Reported: 27-Jul-10 15:50

Client Sample ID: **BMO-2008-13M**
SVL Sample ID: **W0G0276-12 (Ground Water)**

Sampled: 02-Jul-10 17:00
Received: 13-Jul-10
Sampled By: CS

Method	Analyte	Result	Units	RL	MDL	Dilution	Batch	Analyst	Analyzed	Notes
Dissolved Anions by Ion Chromatography										
EPA 300.0	**Sulfate as SO4**	386	mg/L	7.50	1.88	25	W031032	FEH	07/26/10 15:44	D2

This data has been reviewed for accuracy and has been authorized for release by the Laboratory Director or designee.

John Kern
Laboratory Director

One Government Gulch - PO Box 929 Kellogg ID 83837-0929 (208) 784-1258 Fax (208) 783-0891

Freeport McMoRan - Bisbee
36 West Hwy 92
Bisbee, AZ 85603

Project Name: Copper Queen Branch Sulfate Mitigation Order
Work Order: **W0G0276**
Reported: 27-Jul-10 15:50

Client Sample ID: **BMO-2008-10GU**
SVL Sample ID: **W0G0276-13 (Ground Water)**

Sampled: 06-Jul-10 11:40
Received: 13-Jul-10
Sampled By: CS

Method	Analyte	Result	Units	RL	MDL	Dilution	Batch	Analyst	Analyzed	Notes
Dissolved Anions by Ion Chromatography										
EPA 300.0	**Sulfate as SO4**	1670	mg/L	30.0	7.50	100	W031032	FEH	07/26/10 15:54	D2

This data has been reviewed for accuracy and has been authorized for release by the Laboratory Director or designee.

John Kern
Laboratory Director

One Government Gulch - PO Box 929 Kellogg ID 83837-0929 (208) 784-1258 Fax (208) 783-0891

Freeport McMoRan - Bisbee
36 West Hwy 92
Bisbee, AZ 85603

Project Name: Copper Queen Branch Sulfate Mitigation Order
Work Order: **W0G0276**
Reported: 27-Jul-10 15:50

Client Sample ID: **BMO-2008-7M**
SVL Sample ID: **W0G0276-14 (Ground Water)**

Sampled: 06-Jul-10 13:30
Received: 13-Jul-10
Sampled By: CS

Method	Analyte	Result	Units	RL	MDL	Dilution	Batch	Analyst	Analyzed	Notes
Dissolved Anions by Ion Chromatography										
EPA 300.0	**Sulfate as SO4**	22.8	mg/L	1.50	0.38	5	W031032	FEH	07/26/10 16:03	D2

This data has been reviewed for accuracy and has been authorized for release by the Laboratory Director or designee.

John Kern
Laboratory Director

One Government Gulch - PO Box 929 Kellogg ID 83837-0929 (208) 784-1258 Fax (208) 783-0891

Freeport McMoRan - Bisbee
36 West Hwy 92
Bisbee, AZ 85603

Project Name: Copper Queen Branch Sulfate Mitigation Order
Work Order: **W0G0276**
Reported: 27-Jul-10 15:50

Client Sample ID: **BMO-2008-13B**
SVL Sample ID: **W0G0276-15 (Ground Water)**

Sampled: 06-Jul-10 14:40
Received: 13-Jul-10
Sampled By: CS

Method	Analyte	Result	Units	RL	MDL	Dilution	Batch	Analyst	Analyzed	Notes
Dissolved Anions by Ion Chromatography										
EPA 300.0	**Sulfate as SO4**	972	mg/L	15.0	3.75	50	W031032	FEH	07/26/10 16:13	D2

This data has been reviewed for accuracy and has been authorized for release by the Laboratory Director or designee.

John Kern
Laboratory Director

One Government Gulch - PO Box 929 Kellogg ID 83837-0929 (208) 784-1258 Fax (208) 783-0891

Freeport McMoRan - Bisbee
36 West Hwy 92
Bisbee, AZ 85603

Project Name: Copper Queen Branch Sulfate Mitigation Order
Work Order: **W0G0276**
Reported: 27-Jul-10 15:50

Client Sample ID: **TM-7**
SVL Sample ID: **W0G0276-16 (Ground Water)**

Sampled: 06-Jul-10 15:40
Received: 13-Jul-10
Sampled By: CS

Method	Analyte	Result	Units	RL	MDL	Dilution	Batch	Analyst	Analyzed	Notes
Dissolved Anions by Ion Chromatography										
EPA 300.0	**Sulfate as SO4**	44.7	mg/L	1.50	0.38	5	W031032	FEH	07/26/10 16:22	D2

This data has been reviewed for accuracy and has been authorized for release by the Laboratory Director or designee.

John Kern
Laboratory Director

One Government Gulch - PO Box 929 Kellogg ID 83837-0929 (208) 784-1258 Fax (208) 783-0891

Freeport McMoRan - Bisbee
36 West Hwy 92
Bisbee, AZ 85603

Project Name: Copper Queen Branch Sulfate Mitigation Order
Work Order: **W0G0276**
Reported: 27-Jul-10 15:50

Client Sample ID: **BF-1**
SVL Sample ID: **W0G0276-17 (Ground Water)**

Sampled: 06-Jul-10 17:00
Received: 13-Jul-10
Sampled By: CS

Method	Analyte	Result	Units	RL	MDL	Dilution	Batch	Analyst	Analyzed	Notes
Dissolved Anions by Ion Chromatography										
EPA 300.0	**Sulfate as SO4**	1310	mg/L	30.0	7.50	100	W031032	FEH	07/26/10 16:32	D2

This data has been reviewed for accuracy and has been authorized for release by the Laboratory Director or designee.

John Kern
Laboratory Director

One Government Gulch - PO Box 929 Kellogg ID 83837-0929 (208) 784-1258 Fax (208) 783-0891

Freeport McMoRan - Bisbee
36 West Hwy 92
Bisbee, AZ 85603

Project Name: Copper Queen Branch Sulfate Mitigation Order
Work Order: **W0G0276**
Reported: 27-Jul-10 15:50

Client Sample ID: **GL-3**
SVL Sample ID: **W0G0276-18 (Ground Water)**

Sampled: 07-Jul-10 06:45
Received: 13-Jul-10
Sampled By: CS

Method	Analyte	Result	Units	RL	MDL	Dilution	Batch	Analyst	Analyzed	Notes
Dissolved Anions by Ion Chromatography										
EPA 300.0	**Sulfate as SO4**	44.4	mg/L	1.50	0.38	5	W031032	FEH	07/26/10 17:00	D2

This data has been reviewed for accuracy and has been authorized for release by the Laboratory Director or designee.

John Kern
Laboratory Director

One Government Gulch - PO Box 929 Kellogg ID 83837-0929 (208) 784-1258 Fax (208) 783-0891

Freeport McMoRan - Bisbee
36 West Hwy 92
Bisbee, AZ 85603

Project Name: Copper Queen Branch Sulfate Mitigation Order
Work Order: **W0G0276**
Reported: 27-Jul-10 15:50

Client Sample ID: **TM-19A**
SVL Sample ID: **W0G0276-19 (Ground Water)**

Sampled: 07-Jul-10 08:03
Received: 13-Jul-10
Sampled By: CS

Method	Analyte	Result	Units	RL	MDL	Dilution	Batch	Analyst	Analyzed	Notes
Dissolved Anions by Ion Chromatography										
EPA 300.0	**Sulfate as SO4**	63.2	mg/L	1.50	0.38	5	W031032	FEH	07/26/10 17:10	D2

This data has been reviewed for accuracy and has been authorized for release by the Laboratory Director or designee.

John Kern
Laboratory Director

One Government Gulch - PO Box 929 Kellogg ID 83837-0929 (208) 784-1258 Fax (208) 783-0891

Freeport McMoRan - Bisbee
36 West Hwy 92
Bisbee, AZ 85603

Project Name: Copper Queen Branch Sulfate Mitigation Order
Work Order: **W0G0276**
Reported: 27-Jul-10 15:50

Client Sample ID: **FB-070710**
SVL Sample ID: **W0G0276-20 (Ground Water)**

Sampled: 07-Jul-10 10:10
Received: 13-Jul-10
Sampled By: CS

Method	Analyte	Result	Units	RL	MDL	Dilution	Batch	Analyst	Analyzed	Notes
Dissolved Anions by Ion Chromatography										
EPA 300.0	Sulfate as SO4	< 0.30	mg/L	0.30	0.08		W031032	FEH	07/27/10 12:01	

This data has been reviewed for accuracy and has been authorized for release by the Laboratory Director or designee.

John Kern
Laboratory Director

One Government Gulch - PO Box 929 Kellogg ID 83837-0929 (208) 784-1258 Fax (208) 783-0891

Freeport McMoRan - Bisbee
36 West Hwy 92
Bisbee, AZ 85603

Project Name: Copper Queen Branch Sulfate Mitigation Order
Work Order: **W0G0276**
Reported: 27-Jul-10 15:50

Quality Control - BLANK Data

Method	Analyte	Units	Result	MDL	MRL	Batch ID	Analyzed	Notes
Dissolved Anions by Ion Chromatography								
EPA 300.0	Sulfate as SO4	mg/L	<0.30	0.08	0.30	W031032	26-Jul-10	

Quality Control - LABORATORY CONTROL SAMPLE Data

Method	Analyte	Units	LCS Result	LCS True	% Rec.	Acceptance Limits	Batch ID	Analyzed	Notes
Dissolved Anions by Ion Chromatography									
EPA 300.0	Sulfate as SO4	mg/L	9.94	10.0	99.4	90 - 110	W031032	26-Jul-10	

Quality Control - DUPLICATE Data

Method	Analyte	Units	Duplicate Result	Sample Result	RPD	RPD Limit	Batch ID	Analyzed	Notes
Dissolved Anions by Ion Chromatography									
EPA 300.0	Sulfate as SO4	mg/L	211	198	6.0	20	W031032	26-Jul-10	D2

Quality Control - MATRIX SPIKE Data

Method	Analyte	Units	Spike Result	Sample Result (R)	Spike Level (S)	% Rec.	Acceptance Limits	Batch ID	Analyzed	Notes
Dissolved Anions by Ion Chromatography										
EPA 300.0	Sulfate as SO4	mg/L	221	198	10.0	R > 4S	80 - 120	W031032	26-Jul-10	D2,M3
EPA 300.0	Sulfate as SO4	mg/L	545	474	10.0	R > 4S	80 - 120	W031032	26-Jul-10	D2,M3

Notes and Definitions

D2	Sample required dilution due to high concentration of target analyte.
M3	The spike recovery value is unusable since the analyte concentration in the sample is disproportionate to spike level. The LCS was acceptable.
LCS	Laboratory Control Sample (Blank Spike)
RPD	Relative Percent Difference
UDL	A result is less than the detection limit
R > 4S	% recovery not applicable, sample concentration more than four times greater than spike level
<RL	A result is less than the reporting limit
MRL	Method Reporting Limit
MDL	Method Detection Limit
N/A	Not Applicable

One Government Gulch - PO Box 929 Kellogg ID 83837-0929 (208) 784-1258 Fax (208) 783-0891

Freeport McMoRan - Bisbee
36 West Hwy 92
Bisbee, AZ 85603

Project Name: Copper Queen Branch Sulfate Mitigation Order
Work Order: **W0G0405**
Reported: 11-Aug-10 15:36

ANALYTICAL REPORT FOR SAMPLES

Sample ID	Laboratory ID	Matrix	Date Sampled	Sampled By	Date Received
BIMA	W0G0405-01	Ground Water	12-Jul-10 12:50	BD	15-Jul-2010
PALMER	W0G0405-02	Ground Water	12-Jul-10 13:55	BD	15-Jul-2010
OSBORN	W0G0405-03	Ground Water	12-Jul-10 17:15	BD	15-Jul-2010
DUP071310	W0G0405-04	Ground Water	13-Jul-10 09:10	BD	15-Jul-2010
COB MW-2	W0G0405-05	Ground Water	13-Jul-10 09:50	BD	15-Jul-2010
COB MW-3	W0G0405-06	Ground Water	13-Jul-10 10:30	BD	15-Jul-2010
COB WL	W0G0405-07	Ground Water	13-Jul-10 11:25	BD	15-Jul-2010
EQB071310	W0G0405-08	Ground Water	13-Jul-10 12:12	BD	15-Jul-2010
FB071310	W0G0405-09	Ground Water	13-Jul-10 12:04	BD	15-Jul-2010
COB MW-1	W0G0405-10	Ground Water	13-Jul-10 13:50	BD	15-Jul-2010
FRANCO	W0G0405-11	Ground Water	13-Jul-10 17:25	BD	15-Jul-2010
POOL	W0G0405-12	Ground Water	14-Jul-10 09:15	BD	15-Jul-2010
PARRA	W0G0405-13	Ground Water	14-Jul-10 10:05	BD	15-Jul-2010
DUP071410	W0G0405-14	Ground Water	14-Jul-10 10:30	BD	15-Jul-2010

Solid samples are analyzed on an as-received, wet-weight basis, unless otherwise requested.
Sample preparation is defined by the client as per their Data Quality Objectives.
This report supercedes any previous reports for this Work Order. The complete report includes pages for each sample, a full QC report, and a notes section.
The results presented in this report relate only to the samples, and meet all requirements of the NELAC Standards unless otherwise noted.

Case Narrative

08/11/10mab: Report reissued. Samples -01, 10, and -11 reanalyzed for SO4 as requested by client.

One Government Gulch - PO Box 929 Kellogg ID 83837-0929 (208) 784-1258 Fax (208) 783-0891

Freeport McMoRan - Bisbee
36 West Hwy 92
Bisbee, AZ 85603

Project Name: Copper Queen Branch Sulfate Mitigation Order
Work Order: **W0G0405**
Reported: 11-Aug-10 15:36

Client Sample ID: **BIMA**
SVL Sample ID: **W0G0405-01 (Ground Water)**

Sampled: 12-Jul-10 12:50
Received: 15-Jul-10
Sampled By: BD

Method	Analyte	Result	Units	RL	MDL	Dilution	Batch	Analyst	Analyzed	Notes
Dissolved Anions by Ion Chromatography										
EPA 300.0	**Sulfate as SO4**	273	mg/L	3.00	0.75	10	W031037	FEH	07/26/10 14:52	D2
EPA 300.0	**Sulfate as SO4**	282	mg/L	3.00	0.75	10	W031037	FEH	08/04/10 16:34	D2,N4
EPA 300.0	**Sulfate as SO4**	279	mg/L	3.00	0.75	10	W031037	FEH	08/04/10 16:44	D2,N4

This data has been reviewed for accuracy and has been authorized for release by the Laboratory Director or designee.

John Kern
Laboratory Director

One Government Gulch - PO Box 929 Kellogg ID 83837-0929 (208) 784-1258 Fax (208) 783-0891

Freeport McMoRan - Bisbee
36 West Hwy 92
Bisbee, AZ 85603

Project Name: Copper Queen Branch Sulfate Mitigation Order
Work Order: **W0G0405**
Reported: 11-Aug-10 15:36

Client Sample ID: **PALMER**
SVL Sample ID: **W0G0405-02 (Ground Water)**

Sampled: 12-Jul-10 13:55
Received: 15-Jul-10
Sampled By: BD

Method	Analyte	Result	Units	RL	MDL	Dilution	Batch	Analyst	Analyzed	Notes
Dissolved Anions by Ion Chromatography										
EPA 300.0	**Sulfate as SO4**	15.7	mg/L	1.50	0.38	5	W031037	FEH	07/26/10 15:01	D2

This data has been reviewed for accuracy and has been authorized for release by the Laboratory Director or designee.

John Kern
Laboratory Director

One Government Gulch - PO Box 929 Kellogg ID 83837-0929 (208) 784-1258 Fax (208) 783-0891

Freeport McMoRan - Bisbee
36 West Hwy 92
Bisbee, AZ 85603

Project Name: Copper Queen Branch Sulfate Mitigation Order
Work Order: **W0G0405**
Reported: 11-Aug-10 15:36

Client Sample ID: **OSBORN**
SVL Sample ID: **W0G0405-03 (Ground Water)**

Sampled: 12-Jul-10 17:15
Received: 15-Jul-10
Sampled By: BD

Method	Analyte	Result	Units	RL	MDL	Dilution	Batch	Analyst	Analyzed	Notes
Dissolved Anions by Ion Chromatography										
EPA 300.0	**Sulfate as SO4**	18.4	mg/L	1.50	0.38	5	W031037	FEH	07/26/10 15:10	D2

This data has been reviewed for accuracy and has been authorized for release by the Laboratory Director or designee.

John Kern
Laboratory Director

One Government Gulch - PO Box 929 Kellogg ID 83837-0929 (208) 784-1258 Fax (208) 783-0891

Freeport McMoRan - Bisbee
36 West Hwy 92
Bisbee, AZ 85603

Project Name: Copper Queen Branch Sulfate Mitigation Order
Work Order: **W0G0405**
Reported: 11-Aug-10 15:36

Client Sample ID: **DUP071310**
SVL Sample ID: **W0G0405-04 (Ground Water)**

Sampled: 13-Jul-10 09:10
Received: 15-Jul-10
Sampled By: BD

Method	Analyte	Result	Units	RL	MDL	Dilution	Batch	Analyst	Analyzed	Notes
Dissolved Anions by Ion Chromatography										
EPA 300.0	**Sulfate as SO4**	30.6	mg/L	1.50	0.38	5	W031037	FEH	07/26/10 15:19	D2

This data has been reviewed for accuracy and has been authorized for release by the Laboratory Director or designee.

John Kern
Laboratory Director

One Government Gulch - PO Box 929 Kellogg ID 83837-0929 (208) 784-1258 Fax (208) 783-0891

Freeport McMoRan - Bisbee
36 West Hwy 92
Bisbee, AZ 85603

Project Name: Copper Queen Branch Sulfate Mitigation Order
Work Order: **W0G0405**
Reported: 11-Aug-10 15:36

Client Sample ID: **COB MW-2**
SVL Sample ID: **W0G0405-05 (Ground Water)**

Sampled: 13-Jul-10 09:50
Received: 15-Jul-10
Sampled By: BD

Method	Analyte	Result	Units	RL	MDL	Dilution	Batch	Analyst	Analyzed	Notes
Dissolved Anions by Ion Chromatography										
EPA 300.0	**Sulfate as SO4**	30.4	mg/L	1.50	0.38	5	W031037	FEH	07/26/10 15:28	D2

This data has been reviewed for accuracy and has been authorized for release by the Laboratory Director or designee.

John Kern
Laboratory Director

One Government Gulch - PO Box 929 Kellogg ID 83837-0929 (208) 784-1258 Fax (208) 783-0891

Freeport McMoRan - Bisbee
36 West Hwy 92
Bisbee, AZ 85603

Project Name: Copper Queen Branch Sulfate Mitigation Order
Work Order: **W0G0405**
Reported: 11-Aug-10 15:36

Client Sample ID: **COB MW-3**
SVL Sample ID: **W0G0405-06 (Ground Water)**

Sampled: 13-Jul-10 10:30
Received: 15-Jul-10
Sampled By: BD

Method	Analyte	Result	Units	RL	MDL	Dilution	Batch	Analyst	Analyzed	Notes
Dissolved Anions by Ion Chromatography										
EPA 300.0	**Sulfate as SO4**	46.5	mg/L	1.50	0.38	5	W031037	FEH	07/26/10 15:37	D2

This data has been reviewed for accuracy and has been authorized for release by the Laboratory Director or designee.

John Kern
Laboratory Director

One Government Gulch - PO Box 929 Kellogg ID 83837-0929 (208) 784-1258 Fax (208) 783-0891

Freeport McMoRan - Bisbee
36 West Hwy 92
Bisbee, AZ 85603

Project Name: Copper Queen Branch Sulfate Mitigation Order
Work Order: **W0G0405**
Reported: 11-Aug-10 15:36

Client Sample ID: **COB WL**
SVL Sample ID: **W0G0405-07 (Ground Water)**

Sampled: 13-Jul-10 11:25
Received: 15-Jul-10
Sampled By: BD

Method	Analyte	Result	Units	RL	MDL	Dilution	Batch	Analyst	Analyzed	Notes
Dissolved Anions by Ion Chromatography										
EPA 300.0	**Sulfate as SO4**	88.7	mg/L	1.50	0.38	5	W031037	FEH	07/26/10 15:46	D2

This data has been reviewed for accuracy and has been authorized for release by the Laboratory Director or designee.

John Kern
Laboratory Director

One Government Gulch - PO Box 929 Kellogg ID 83837-0929 (208) 784-1258 Fax (208) 783-0891

Freeport McMoRan - Bisbee
36 West Hwy 92
Bisbee, AZ 85603

Project Name: Copper Queen Branch Sulfate Mitigation Order
Work Order: **W0G0405**
Reported: 11-Aug-10 15:36

Client Sample ID: **EQB071310**
SVL Sample ID: **W0G0405-08 (Ground Water)**

Sampled: 13-Jul-10 12:12
Received: 15-Jul-10
Sampled By: BD

Method	Analyte	Result	Units	RL	MDL	Dilution	Batch	Analyst	Analyzed	Notes
Dissolved Anions by Ion Chromatography										
EPA 300.0	Sulfate as SO4	< 0.30	mg/L	0.30	0.08		W031037	FEH	07/26/10 16:13	

This data has been reviewed for accuracy and has been authorized for release by the Laboratory Director or designee.

John Kern
Laboratory Director

One Government Gulch - PO Box 929 Kellogg ID 83837-0929 (208) 784-1258 Fax (208) 783-0891

Freeport McMoRan - Bisbee
36 West Hwy 92
Bisbee, AZ 85603

Project Name: Copper Queen Branch Sulfate Mitigation Order
Work Order: **W0G0405**
Reported: 11-Aug-10 15:36

Client Sample ID: **FB071310**
SVL Sample ID: **W0G0405-09 (Ground Water)**

Sampled: 13-Jul-10 12:04
Received: 15-Jul-10
Sampled By: BD

Method	Analyte	Result	Units	RL	MDL	Dilution	Batch	Analyst	Analyzed	Notes
Dissolved Anions by Ion Chromatography										
EPA 300.0	Sulfate as SO4	< 0.30	mg/L	0.30	0.08		W031037	FEH	07/26/10 16:22	

This data has been reviewed for accuracy and has been authorized for release by the Laboratory Director or designee.

John Kern
Laboratory Director

One Government Gulch - PO Box 929 Kellogg ID 83837-0929 (208) 784-1258 Fax (208) 783-0891

Freeport McMoRan - Bisbee
36 West Hwy 92
Bisbee, AZ 85603

Project Name: Copper Queen Branch Sulfate Mitigation Order
Work Order: **W0G0405**
Reported: 11-Aug-10 15:36

Client Sample ID: **COB MW-1**
SVL Sample ID: **W0G0405-10 (Ground Water)**

Sampled: 13-Jul-10 13:50
Received: 15-Jul-10
Sampled By: BD

Method	Analyte	Result	Units	RL	MDL	Dilution	Batch	Analyst	Analyzed	Notes
Dissolved Anions by Ion Chromatography										
EPA 300.0	**Sulfate as SO4**	919	mg/L	30.0	7.50	100	W031037	FEH	07/26/10 16:31	D2
EPA 300.0	**Sulfate as SO4**	983	mg/L	15.0	3.75	50	W031037	FEH	08/04/10 16:55	D2,N4
EPA 300.0	**Sulfate as SO4**	984	mg/L	15.0	3.75	50	W031037	FEH	08/04/10 17:05	D2,N4

This data has been reviewed for accuracy and has been authorized for release by the Laboratory Director or designee.



John Kern
Laboratory Director

One Government Gulch - PO Box 929 Kellogg ID 83837-0929 (208) 784-1258 Fax (208) 783-0891

Freeport McMoRan - Bisbee
36 West Hwy 92
Bisbee, AZ 85603

Project Name: Copper Queen Branch Sulfate Mitigation Order
Work Order: **W0G0405**
Reported: 11-Aug-10 15:36

Client Sample ID: **FRANCO**
SVL Sample ID: **W0G0405-11 (Ground Water)**

Sampled: 13-Jul-10 17:25
Received: 15-Jul-10
Sampled By: BD

Method	Analyte	Result	Units	RL	MDL	Dilution	Batch	Analyst	Analyzed	Notes
Dissolved Anions by Ion Chromatography										
EPA 300.0	**Sulfate as SO4**	188	mg/L	3.00	0.75	10	W031037	FEH	07/26/10 16:40	D2
EPA 300.0	**Sulfate as SO4**	196	mg/L	3.00	0.75	10	W031037	FEH	08/04/10 17:16	D2,N4
EPA 300.0	**Sulfate as SO4**	199	mg/L	3.00	0.75	10	W031037	FEH	08/04/10 17:27	D2,N4

This data has been reviewed for accuracy and has been authorized for release by the Laboratory Director or designee.

John Kern
Laboratory Director

One Government Gulch - PO Box 929 Kellogg ID 83837-0929 (208) 784-1258 Fax (208) 783-0891

Freeport McMoRan - Bisbee
36 West Hwy 92
Bisbee, AZ 85603

Project Name: Copper Queen Branch Sulfate Mitigation Order
Work Order: **W0G0405**
Reported: 11-Aug-10 15:36

Client Sample ID: **POOL**
SVL Sample ID: **W0G0405-12 (Ground Water)**

Sampled: 14-Jul-10 09:15
Received: 15-Jul-10
Sampled By: BD

Method	Analyte	Result	Units	RL	MDL	Dilution	Batch	Analyst	Analyzed	Notes
Dissolved Anions by Ion Chromatography										
EPA 300.0	**Sulfate as SO4**	117	mg/L	3.00	0.75	10	W031037	FEH	07/26/10 16:49	D2

This data has been reviewed for accuracy and has been authorized for release by the Laboratory Director or designee.

John Kern
Laboratory Director

One Government Gulch - PO Box 929 Kellogg ID 83837-0929 (208) 784-1258 Fax (208) 783-0891

Freeport McMoRan - Bisbee
36 West Hwy 92
Bisbee, AZ 85603

Project Name: Copper Queen Branch Sulfate Mitigation Order
Work Order: **W0G0405**
Reported: 11-Aug-10 15:36

Client Sample ID: **PARRA**
SVL Sample ID: **W0G0405-13 (Ground Water)**

Sampled: 14-Jul-10 10:05
Received: 15-Jul-10
Sampled By: BD

Method	Analyte	Result	Units	RL	MDL	Dilution	Batch	Analyst	Analyzed	Notes
Dissolved Anions by Ion Chromatography										
EPA 300.0	**Sulfate as SO4**	403	mg/L	3.00	0.75	10	W031037	FEH	07/26/10 16:58	D2

This data has been reviewed for accuracy and has been authorized for release by the Laboratory Director or designee.

John Kern
Laboratory Director

One Government Gulch - PO Box 929 Kellogg ID 83837-0929 (208) 784-1258 Fax (208) 783-0891

Freeport McMoRan - Bisbee
36 West Hwy 92
Bisbee, AZ 85603

Project Name: Copper Queen Branch Sulfate Mitigation Order
Work Order: **W0G0405**
Reported: 11-Aug-10 15:36

Client Sample ID: **DUP071410**
SVL Sample ID: **W0G0405-14 (Ground Water)**

Sampled: 14-Jul-10 10:30
Received: 15-Jul-10
Sampled By: BD

Method	Analyte	Result	Units	RL	MDL	Dilution	Batch	Analyst	Analyzed	Notes
Dissolved Anions by Ion Chromatography										
EPA 300.0	**Sulfate as SO4**	391	mg/L	7.50	1.88	25	W031037	FEH	07/26/10 17:07	D2

This data has been reviewed for accuracy and has been authorized for release by the Laboratory Director or designee.

John Kern
Laboratory Director

One Government Gulch - PO Box 929 Kellogg ID 83837-0929 (208) 784-1258 Fax (208) 783-0891

Freeport McMoRan - Bisbee
36 West Hwy 92
Bisbee, AZ 85603

Project Name: Copper Queen Branch Sulfate Mitigation Order
Work Order: **W0G0405**
Reported: 11-Aug-10 15:36

Quality Control - BLANK Data

Method	Analyte	Units	Result	MDL	MRL	Batch ID	Analyzed	Notes
Dissolved Anions by Ion Chromatography								
EPA 300.0	Sulfate as SO4	mg/L	<0.30	0.08	0.30	W031037	26-Jul-10	

Quality Control - LABORATORY CONTROL SAMPLE Data

Method	Analyte	Units	LCS Result	LCS True	% Rec.	Acceptance Limits	Batch ID	Analyzed	Notes
Dissolved Anions by Ion Chromatography									
EPA 300.0	Sulfate as SO4	mg/L	9.73	10.0	97.3	90 - 110	W031037	26-Jul-10	

Quality Control - DUPLICATE Data

Method	Analyte	Units	Duplicate Result	Sample Result	RPD	RPD Limit	Batch ID	Analyzed	Notes
Dissolved Anions by Ion Chromatography									
EPA 300.0	Sulfate as SO4	mg/L	16.1	15.7	2.7	20	W031037	26-Jul-10	D2

Quality Control - MATRIX SPIKE Data

Method	Analyte	Units	Spike Result	Sample Result (R)	Spike Level (S)	% Rec.	Acceptance Limits	Batch ID	Analyzed	Notes
Dissolved Anions by Ion Chromatography										
EPA 300.0	Sulfate as SO4	mg/L	26.0	15.7	10.0	103	80 - 120	W031037	26-Jul-10	D2
EPA 300.0	Sulfate as SO4	mg/L	10.6	<0.30	10.0	106	80 - 120	W031037	26-Jul-10	

Notes and Definitions

D2	Sample required dilution due to high concentration of target analyte.
N4	After re-analysis original results are confirmed.
LCS	Laboratory Control Sample (Blank Spike)
RPD	Relative Percent Difference
UDL	A result is less than the detection limit
R > 4S	% recovery not applicable, sample concentration more than four times greater than spike level
<RL	A result is less than the reporting limit
MRL	Method Reporting Limit
MDL	Method Detection Limit
N/A	Not Applicable

One Government Gulch - PO Box 929 Kellogg ID 83837-0929 (208) 784-1258 Fax (208) 783-0891

Freeport McMoRan - Bisbee
36 West Hwy 92
Bisbee, AZ 85603

Project Name: Copper Queen Branch Sulfate Mitigation Order
Work Order: **W0G0456**
Reported: 17-Aug-10 13:55

ANALYTICAL REPORT FOR SAMPLES

Sample ID	Laboratory ID	Matrix	Date Sampled	Sampled By	Date Received
RAY	W0G0456-01	Ground Water	14-Jul-10 12:25	BD	16-Jul-2010
EAST	W0G0456-02	Ground Water	14-Jul-10 14:15	BD	16-Jul-2010
FULTZ	W0G0456-03	Ground Water	14-Jul-10 17:00	BD	16-Jul-2010
TVI236	W0G0456-04	Ground Water	15-Jul-10 08:20	BD	16-Jul-2010
TVI875	W0G0456-05	Ground Water	15-Jul-10 09:20	BD	16-Jul-2010
DUP0715110	W0G0456-06	Ground Water	15-Jul-10 10:02	BD	16-Jul-2010
MOORE	W0G0456-07	Ground Water	15-Jul-10 11:05	BD	16-Jul-2010
KEEFER	W0G0456-08	Ground Water	15-Jul-10 12:30	BD	16-Jul-2010
FLEMING	W0G0456-09	Ground Water	15-Jul-10 13:15	BD	16-Jul-2010
FB0715110	W0G0456-10	Ground Water	15-Jul-10 14:15	BD	16-Jul-2010
EQB071510	W0G0456-11	Ground Water	15-Jul-10 14:30	BD	16-Jul-2010

Solid samples are analyzed on an as-received, wet-weight basis, unless otherwise requested.
Sample preparation is defined by the client as per their Data Quality Objectives.
This report supercedes any previous reports for this Work Order. The complete report includes pages for each sample, a full QC report, and a notes section.
The results presented in this report relate only to the samples, and meet all requirements of the NELAC Standards unless otherwise noted.

Case Narrative

08/18/10 (jk) - Report Reissued - Client requested reanalysis for SO4 for sample #9. Original results were confirmed. Original and reanalysis data are reported.

One Government Gulch - PO Box 929 Kellogg ID 83837-0929 (208) 784-1258 Fax (208) 783-0891

Freeport McMoRan - Bisbee
36 West Hwy 92
Bisbee, AZ 85603

Project Name: Copper Queen Branch Sulfate Mitigation Order
Work Order: **W0G0456**
Reported: 17-Aug-10 13:55

Client Sample ID: **RAY**
SVL Sample ID: **W0G0456-01 (Ground Water)**

Sampled: 14-Jul-10 12:25
Received: 16-Jul-10
Sampled By: BD

Method	Analyte	Result	Units	RL	MDL	Dilution	Batch	Analyst	Analyzed	Notes
Dissolved Anions by Ion Chromatography										
EPA 300.0	**Sulfate as SO4**	137	mg/L	1.50	0.38	5	W031035	FEH	08/02/10 14:32	D2

This data has been reviewed for accuracy and has been authorized for release by the Laboratory Director or designee.

John Kern
Laboratory Director

One Government Gulch - PO Box 929 Kellogg ID 83837-0929 (208) 784-1258 Fax (208) 783-0891

Freeport McMoRan - Bisbee
36 West Hwy 92
Bisbee, AZ 85603

Project Name: Copper Queen Branch Sulfate Mitigation Order
Work Order: **W0G0456**
Reported: 17-Aug-10 13:55

Client Sample ID: **EAST**
SVL Sample ID: **W0G0456-02 (Ground Water)**

Sampled: 14-Jul-10 14:15
Received: 16-Jul-10
Sampled By: BD

Method	Analyte	Result	Units	RL	MDL	Dilution	Batch	Analyst	Analyzed	Notes
Dissolved Anions by Ion Chromatography										
EPA 300.0	**Sulfate as SO4**	12.1	mg/L	0.30	0.08		W031035	FEH	08/02/10 14:41	

This data has been reviewed for accuracy and has been authorized for release by the Laboratory Director or designee.

John Kern
Laboratory Director

One Government Gulch - PO Box 929 Kellogg ID 83837-0929 (208) 784-1258 Fax (208) 783-0891

Freeport McMoRan - Bisbee
36 West Hwy 92
Bisbee, AZ 85603

Project Name: Copper Queen Branch Sulfate Mitigation Order
Work Order: **W0G0456**
Reported: 17-Aug-10 13:55

Client Sample ID: **FULTZ**
SVL Sample ID: **W0G0456-03 (Ground Water)**

Sampled: 14-Jul-10 17:00
Received: 16-Jul-10
Sampled By: BD

Method	Analyte	Result	Units	RL	MDL	Dilution	Batch	Analyst	Analyzed	Notes
Dissolved Anions by Ion Chromatography										
EPA 300.0	**Sulfate as SO4**	57.0	mg/L	1.50	0.38	5	W031035	FEH	08/02/10 15:09	D2

This data has been reviewed for accuracy and has been authorized for release by the Laboratory Director or designee.

John Kern
Laboratory Director

One Government Gulch - PO Box 929 Kellogg ID 83837-0929 (208) 784-1258 Fax (208) 783-0891

Freeport McMoRan - Bisbee
36 West Hwy 92
Bisbee, AZ 85603

Project Name: Copper Queen Branch Sulfate Mitigation Order
Work Order: **W0G0456**
Reported: 17-Aug-10 13:55

Client Sample ID: **TVI236**
SVL Sample ID: **W0G0456-04 (Ground Water)**

Sampled: 15-Jul-10 08:20
Received: 16-Jul-10
Sampled By: BD

Method	Analyte	Result	Units	RL	MDL	Dilution	Batch	Analyst	Analyzed	Notes
Dissolved Anions by Ion Chromatography										
EPA 300.0	**Sulfate as SO4**	39.3	mg/L	0.30	0.08		W031035	FEH	08/02/10 15:19	

This data has been reviewed for accuracy and has been authorized for release by the Laboratory Director or designee.

John Kern
Laboratory Director

One Government Gulch - PO Box 929 Kellogg ID 83837-0929 (208) 784-1258 Fax (208) 783-0891

Freeport McMoRan - Bisbee
36 West Hwy 92
Bisbee, AZ 85603

Project Name: Copper Queen Branch Sulfate Mitigation Order
Work Order: **W0G0456**
Reported: 17-Aug-10 13:55

Client Sample ID: **TVI875**
SVL Sample ID: **W0G0456-05 (Ground Water)**

Sampled: 15-Jul-10 09:20
Received: 16-Jul-10
Sampled By: BD

Method	Analyte	Result	Units	RL	MDL	Dilution	Batch	Analyst	Analyzed	Notes
Dissolved Anions by Ion Chromatography										
EPA 300.0	**Sulfate as SO4**	262	mg/L	3.00	0.75	10	W031035	FEH	08/02/10 17:58	D2

This data has been reviewed for accuracy and has been authorized for release by the Laboratory Director or designee.

John Kern
Laboratory Director

One Government Gulch - PO Box 929 Kellogg ID 83837-0929 (208) 784-1258 Fax (208) 783-0891

Freeport McMoRan - Bisbee
36 West Hwy 92
Bisbee, AZ 85603

Project Name: Copper Queen Branch Sulfate Mitigation Order
Work Order: **W0G0456**
Reported: 17-Aug-10 13:55

Client Sample ID: **DUP0715110**
SVL Sample ID: **W0G0456-06 (Ground Water)**

Sampled: 15-Jul-10 10:02
Received: 16-Jul-10
Sampled By: BD

Method	Analyte	Result	Units	RL	MDL	Dilution	Batch	Analyst	Analyzed	Notes
Dissolved Anions by Ion Chromatography										
EPA 300.0	**Sulfate as SO4**	7.11	mg/L	0.30	0.08		W031035	FEH	08/02/10 15:37	

This data has been reviewed for accuracy and has been authorized for release by the Laboratory Director or designee.

John Kern
Laboratory Director

One Government Gulch - PO Box 929 Kellogg ID 83837-0929 (208) 784-1258 Fax (208) 783-0891

Freeport McMoRan - Bisbee
36 West Hwy 92
Bisbee, AZ 85603

Project Name: Copper Queen Branch Sulfate Mitigation Order
Work Order: **W0G0456**
Reported: 17-Aug-10 13:55

Client Sample ID: **MOORE**
SVL Sample ID: **W0G0456-07 (Ground Water)**

Sampled: 15-Jul-10 11:05
Received: 16-Jul-10
Sampled By: BD

Method	Analyte	Result	Units	RL	MDL	Dilution	Batch	Analyst	Analyzed	Notes
Dissolved Anions by Ion Chromatography										
EPA 300.0	**Sulfate as SO4**	7.54	mg/L	0.30	0.08		W031035	FEH	08/02/10 16:06	

This data has been reviewed for accuracy and has been authorized for release by the Laboratory Director or designee.

John Kern
Laboratory Director

One Government Gulch - PO Box 929 Kellogg ID 83837-0929 (208) 784-1258 Fax (208) 783-0891

Freeport McMoRan - Bisbee
36 West Hwy 92
Bisbee, AZ 85603

Project Name: Copper Queen Branch Sulfate Mitigation Order
Work Order: **W0G0456**
Reported: 17-Aug-10 13:55

Client Sample ID: **KEEFER**
SVL Sample ID: **W0G0456-08 (Ground Water)**

Sampled: 15-Jul-10 12:30
Received: 16-Jul-10
Sampled By: BD

Method	Analyte	Result	Units	RL	MDL	Dilution	Batch	Analyst	Analyzed	Notes
Dissolved Anions by Ion Chromatography										
EPA 300.0	**Sulfate as SO4**	8.84	mg/L	0.30	0.08		W031035	FEH	08/02/10 16:16	

This data has been reviewed for accuracy and has been authorized for release by the Laboratory Director or designee.

John Kern
Laboratory Director

One Government Gulch - PO Box 929 Kellogg ID 83837-0929 (208) 784-1258 Fax (208) 783-0891

Freeport McMoRan - Bisbee
36 West Hwy 92
Bisbee, AZ 85603

Project Name: Copper Queen Branch Sulfate Mitigation Order
Work Order: **W0G0456**
Reported: 17-Aug-10 13:55

Client Sample ID: **FLEMING**
SVL Sample ID: **W0G0456-09 (Ground Water)**

Sampled: 15-Jul-10 13:15
Received: 16-Jul-10
Sampled By: BD

Method	Analyte	Result	Units	RL	MDL	Dilution	Batch	Analyst	Analyzed	Notes
Dissolved Anions by Ion Chromatography										
EPA 300.0	**Sulfate as SO4**	573	mg/L	7.50	1.88	25	W031035	FEH	08/02/10 16:25	D2
EPA 300.0	**Sulfate as SO4**	519	mg/L	7.50	1.88	25	W031035	FEH	08/15/10 23:18	D2,H6,N4
EPA 300.0	**Sulfate as SO4**	517	mg/L	7.50	1.88	25	W031035	FEH	08/15/10 23:27	D2,H6,N4

This data has been reviewed for accuracy and has been authorized for release by the Laboratory Director or designee.

John Kern
Laboratory Director

One Government Gulch - PO Box 929 Kellogg ID 83837-0929 (208) 784-1258 Fax (208) 783-0891

Freeport McMoRan - Bisbee
36 West Hwy 92
Bisbee, AZ 85603

Project Name: Copper Queen Branch Sulfate Mitigation Order
Work Order: **W0G0456**
Reported: 17-Aug-10 13:55

Client Sample ID: **FB0715110**
SVL Sample ID: **W0G0456-10 (Ground Water)**

Sampled: 15-Jul-10 14:15
Received: 16-Jul-10
Sampled By: BD

Method	Analyte	Result	Units	RL	MDL	Dilution	Batch	Analyst	Analyzed	Notes
Dissolved Anions by Ion Chromatography										
EPA 300.0	Sulfate as SO4	< 0.30	mg/L	0.30	0.08		W031035	FEH	08/02/10 16:34	

This data has been reviewed for accuracy and has been authorized for release by the Laboratory Director or designee.

John Kern
Laboratory Director

One Government Gulch - PO Box 929 Kellogg ID 83837-0929 (208) 784-1258 Fax (208) 783-0891

Freeport McMoRan - Bisbee
36 West Hwy 92
Bisbee, AZ 85603

Project Name: Copper Queen Branch Sulfate Mitigation Order
Work Order: **W0G0456**
Reported: 17-Aug-10 13:55

Client Sample ID: **EQB071510**
SVL Sample ID: **W0G0456-11 (Ground Water)**

Sampled: 15-Jul-10 14:30
Received: 16-Jul-10
Sampled By: BD

Method	Analyte	Result	Units	RL	MDL	Dilution	Batch	Analyst	Analyzed	Notes
Dissolved Anions by Ion Chromatography										
EPA 300.0	Sulfate as SO4	< 0.30	mg/L	0.30	0.08		W031035	FEH	08/02/10 16:44	

This data has been reviewed for accuracy and has been authorized for release by the Laboratory Director or designee.

John Kern
Laboratory Director

One Government Gulch - PO Box 929 Kellogg ID 83837-0929 (208) 784-1258 Fax (208) 783-0891

Freeport McMoRan - Bisbee
36 West Hwy 92
Bisbee, AZ 85603

Project Name: Copper Queen Branch Sulfate Mitigation Order
Work Order: **W0G0456**
Reported: 17-Aug-10 13:55

Quality Control - BLANK Data

Method	Analyte	Units	Result	MDL	MRL	Batch ID	Analyzed	Notes
Dissolved Anions by Ion Chromatography								
EPA 300.0	Sulfate as SO4	mg/L	<0.30	0.08	0.30	W031035	02-Aug-10	

Quality Control - LABORATORY CONTROL SAMPLE Data

Method	Analyte	Units	LCS Result	LCS True	% Rec.	Acceptance Limits	Batch ID	Analyzed	Notes
Dissolved Anions by Ion Chromatography									
EPA 300.0	Sulfate as SO4	mg/L	10.2	10.0	102	90 - 110	W031035	02-Aug-10	

Quality Control - DUPLICATE Data

Method	Analyte	Units	Duplicate Result	Sample Result	RPD	RPD Limit	Batch ID	Analyzed	Notes
Dissolved Anions by Ion Chromatography									
EPA 300.0	Sulfate as SO4	mg/L	11.5	12.1	5.3	20	W031035	02-Aug-10	

Quality Control - MATRIX SPIKE Data

Method	Analyte	Units	Spike Result	Sample Result (R)	Spike Level (S)	% Rec.	Acceptance Limits	Batch ID	Analyzed	Notes
Dissolved Anions by Ion Chromatography										
EPA 300.0	Sulfate as SO4	mg/L	11.2	<0.30	10.0	111	90 - 110	W031035	02-Aug-10	M1
EPA 300.0	Sulfate as SO4	mg/L	24.9	12.1	10.0	128	90 - 110	W031035	04-Aug-10	M1

Notes and Definitions

D2	Sample required dilution due to high concentration of target analyte.
H6	Initial analysis was within holding time. Reanalysis was run past holding time.
M1	Matrix spike recovery was high, but the LCS recovery was acceptable.
N4	After re-analysis original results are confirmed.
LCS	Laboratory Control Sample (Blank Spike)
RPD	Relative Percent Difference
UDL	A result is less than the detection limit
R > 4S	% recovery not applicable, sample concentration more than four times greater than spike level
<RL	A result is less than the reporting limit
MRL	Method Reporting Limit
MDL	Method Detection Limit
N/A	Not Applicable

One Government Gulch - PO Box 929 Kellogg ID 83837-0929 (208) 784-1258 Fax (208) 783-0891

Freeport McMoRan - Bisbee
36 West Hwy 92
Bisbee, AZ 85603

Project Name: Copper Queen Branch Sulfate Mitigation Order
Work Order: **W0G0581**
Reported: 13-Aug-10 12:16

ANALYTICAL REPORT FOR SAMPLES

Sample ID	Laboratory ID	Matrix	Date Sampled	Sampled By	Date Received
PIONKE	W0G0581-01	Ground Water	15-Jul-10 17:10	BD	21-Jul-2010
ROGERS 596	W0G0581-02	Ground Water	16-Jul-10 10:05	BD	21-Jul-2010
METZLER	W0G0581-03	Ground Water	16-Jul-10 11:55	BD	21-Jul-2010
SWAN	W0G0581-04	Ground Water	19-Jul-10 13:40	BD	21-Jul-2010
NESS	W0G0581-05	Ground Water	19-Jul-10 10:05	BD	21-Jul-2010
NOTEMAN	W0G0581-06	Ground Water	19-Jul-10 16:55	BD	21-Jul-2010
GARNER 635	W0G0581-07	Ground Water	20-Jul-10 10:55	BD	21-Jul-2010
NWC-04	W0G0581-08	Ground Water	20-Jul-10 11:20	BD	21-Jul-2010
NWC-03	W0G0581-09	Ground Water	20-Jul-10 11:45	BD	21-Jul-2010
NWC-02	W0G0581-10	Ground Water	20-Jul-10 12:00	BD	21-Jul-2010
ANDERSON	W0G0581-11	Ground Water	19-Jul-10 14:02	RG	21-Jul-2010
HOWARD	W0G0581-12	Ground Water	19-Jul-10 14:55	RG	21-Jul-2010
WEISKOPF	W0G0581-13	Ground Water	19-Jul-10 15:52	RG	21-Jul-2010
COOPER	W0G0581-14	Ground Water	19-Jul-10 17:35	RG	21-Jul-2010
AWC-05	W0G0581-15	Ground Water	20-Jul-10 08:45	RG	21-Jul-2010
AWC-03	W0G0581-16	Ground Water	20-Jul-10 09:00	RG	21-Jul-2010
AWC-04	W0G0581-17	Ground Water	20-Jul-10 09:15	RG	21-Jul-2010
AWC-02	W0G0581-18	Ground Water	20-Jul-10 09:30	RG	21-Jul-2010
DURAZO	W0G0581-19	Ground Water	20-Jul-10 10:57	RG	21-Jul-2010
COLLINS	W0G0581-20	Ground Water	20-Jul-10 12:22	RG	21-Jul-2010
NWC-06	W0G0581-21	Ground Water	20-Jul-10 12:16	BD	21-Jul-2010

Solid samples are analyzed on an as-received, wet-weight basis, unless otherwise requested.
Sample preparation is defined by the client as per their Data Quality Objectives.
This report supercedes any previous reports for this Work Order. The complete report includes pages for each sample, a full QC report, and a notes section.
The results presented in this report relate only to the samples, and meet all requirements of the NELAC Standards unless otherwise noted.

Case Narrative

08/13/10mab: Report reissued. Client requested SO4 reanalysis for sample -02. Original and reanalysis results are reported. Original result confirmed

One Government Gulch - PO Box 929 Kellogg ID 83837-0929 (208) 784-1258 Fax (208) 783-0891

Freeport McMoRan - Bisbee
36 West Hwy 92
Bisbee, AZ 85603

Project Name: Copper Queen Branch Sulfate Mitigation Order
Work Order: **W0G0581**
Reported: 13-Aug-10 12:16

Client Sample ID: **PIONKE**
SVL Sample ID: **W0G0581-01 (Ground Water)**

Sampled: 15-Jul-10 17:10
Received: 21-Jul-10
Sampled By: BD

Method	Analyte	Result	Units	RL	MDL	Dilution	Batch	Analyst	Analyzed	Notes
Dissolved Anions by Ion Chromatography										
EPA 300.0	**Sulfate as SO4**	474	mg/L	7.50	1.88	25	W032116	FEH	08/07/10 22:47	D2

This data has been reviewed for accuracy and has been authorized for release by the Laboratory Director or designee.

John Kern
Laboratory Director

One Government Gulch - PO Box 929 Kellogg ID 83837-0929 (208) 784-1258 Fax (208) 783-0891

Freeport McMoRan - Bisbee
36 West Hwy 92
Bisbee, AZ 85603

Project Name: Copper Queen Branch Sulfate Mitigation Order
Work Order: **W0G0581**
Reported: 13-Aug-10 12:16

Client Sample ID: **ROGERS 596**
SVL Sample ID: **W0G0581-02 (Ground Water)**

Sampled: 16-Jul-10 10:05
Received: 21-Jul-10
Sampled By: BD

Method	Analyte	Result	Units	RL	MDL	Dilution	Batch	Analyst	Analyzed	Notes
Dissolved Anions by Ion Chromatography										
EPA 300.0	**Sulfate as SO4**	169	mg/L	3.00	0.75	10	W032116	FEH	08/07/10 22:58	D2,N4
EPA 300.0	**Sulfate as SO4**	153	mg/L	3.00	0.75	10	W032116	FEH	08/12/10 11:41	D2,N4
EPA 300.0	**Sulfate as SO4**	149	mg/L	3.00	0.75	10	W032116	FEH	08/12/10 11:50	D2,N4

This data has been reviewed for accuracy and has been authorized for release by the Laboratory Director or designee.

John Kern
Laboratory Director

One Government Gulch - PO Box 929 Kellogg ID 83837-0929 (208) 784-1258 Fax (208) 783-0891

Freeport McMoRan - Bisbee
36 West Hwy 92
Bisbee, AZ 85603

Project Name: Copper Queen Branch Sulfate Mitigation Order
Work Order: **W0G0581**
Reported: 13-Aug-10 12:16

Client Sample ID: **METZLER**
SVL Sample ID: **W0G0581-03 (Ground Water)**

Sampled: 16-Jul-10 11:55
Received: 21-Jul-10
Sampled By: BD

Method	Analyte	Result	Units	RL	MDL	Dilution	Batch	Analyst	Analyzed	Notes
Dissolved Anions by Ion Chromatography										
EPA 300.0	**Sulfate as SO4**	330	mg/L	7.50	1.88	25	W032116	FEH	08/07/10 23:08	D2

This data has been reviewed for accuracy and has been authorized for release by the Laboratory Director or designee.

John Kern
Laboratory Director

One Government Gulch - PO Box 929 Kellogg ID 83837-0929 (208) 784-1258 Fax (208) 783-0891

Freeport McMoRan - Bisbee
36 West Hwy 92
Bisbee, AZ 85603

Project Name: Copper Queen Branch Sulfate Mitigation Order
Work Order: **W0G0581**
Reported: 13-Aug-10 12:16

Client Sample ID: **SWAN**
SVL Sample ID: **W0G0581-04 (Ground Water)**

Sampled: 19-Jul-10 13:40
Received: 21-Jul-10
Sampled By: BD

Method	Analyte	Result	Units	RL	MDL	Dilution	Batch	Analyst	Analyzed	Notes
Dissolved Anions by Ion Chromatography										
EPA 300.0	**Sulfate as SO4**	22.2	mg/L	1.50	0.38	5	W032116	FEH	08/07/10 23:18	D2

This data has been reviewed for accuracy and has been authorized for release by the Laboratory Director or designee.

John Kern
Laboratory Director

One Government Gulch - PO Box 929 Kellogg ID 83837-0929 (208) 784-1258 Fax (208) 783-0891

Freeport McMoRan - Bisbee
36 West Hwy 92
Bisbee, AZ 85603

Project Name: Copper Queen Branch Sulfate Mitigation Order
Work Order: **W0G0581**
Reported: 13-Aug-10 12:16

Client Sample ID: **NESS**
SVL Sample ID: **W0G0581-05 (Ground Water)**

Sampled: 19-Jul-10 10:05
Received: 21-Jul-10
Sampled By: BD

Method	Analyte	Result	Units	RL	MDL	Dilution	Batch	Analyst	Analyzed	Notes
Dissolved Anions by Ion Chromatography										
EPA 300.0	**Sulfate as SO4**	48.1	mg/L	1.50	0.38	5	W032116	FEH	08/07/10 23:28	D2

This data has been reviewed for accuracy and has been authorized for release by the Laboratory Director or designee.

John Kern
Laboratory Director

One Government Gulch - PO Box 929 Kellogg ID 83837-0929 (208) 784-1258 Fax (208) 783-0891

Freeport McMoRan - Bisbee
36 West Hwy 92
Bisbee, AZ 85603

Project Name: Copper Queen Branch Sulfate Mitigation Order
Work Order: **W0G0581**
Reported: 13-Aug-10 12:16

Client Sample ID: **NOTEMAN**
SVL Sample ID: **W0G0581-06 (Ground Water)**

Sampled: 19-Jul-10 16:55
Received: 21-Jul-10
Sampled By: BD

Method	Analyte	Result	Units	RL	MDL	Dilution	Batch	Analyst	Analyzed	Notes
Dissolved Anions by Ion Chromatography										
EPA 300.0	**Sulfate as SO4**	309	mg/L	7.50	1.88	25	W032116	FEH	08/07/10 23:39	D2

This data has been reviewed for accuracy and has been authorized for release by the Laboratory Director or designee.

John Kern
Laboratory Director

One Government Gulch - PO Box 929 Kellogg ID 83837-0929 (208) 784-1258 Fax (208) 783-0891

Freeport McMoRan - Bisbee
36 West Hwy 92
Bisbee, AZ 85603

Project Name: Copper Queen Branch Sulfate Mitigation Order
Work Order: **W0G0581**
Reported: 13-Aug-10 12:16

Client Sample ID: **GARNER 635**
SVL Sample ID: **W0G0581-07 (Ground Water)**

Sampled: 20-Jul-10 10:55
Received: 21-Jul-10
Sampled By: BD

Method	Analyte	Result	Units	RL	MDL	Dilution	Batch	Analyst	Analyzed	Notes
Dissolved Anions by Ion Chromatography										
EPA 300.0	**Sulfate as SO4**	38.8	mg/L	1.50	0.38	5	W032116	FEH	08/07/10 23:49	

This data has been reviewed for accuracy and has been authorized for release by the Laboratory Director or designee.

John Kern
Laboratory Director

One Government Gulch - PO Box 929 Kellogg ID 83837-0929 (208) 784-1258 Fax (208) 783-0891

Freeport McMoRan - Bisbee
36 West Hwy 92
Bisbee, AZ 85603

Project Name: Copper Queen Branch Sulfate Mitigation Order
Work Order: **W0G0581**
Reported: 13-Aug-10 12:16

Client Sample ID: **NWC-04**
SVL Sample ID: **W0G0581-08 (Ground Water)**

Sampled: 20-Jul-10 11:20
Received: 21-Jul-10
Sampled By: BD

Method	Analyte	Result	Units	RL	MDL	Dilution	Batch	Analyst	Analyzed	Notes
Dissolved Anions by Ion Chromatography										
EPA 300.0	**Sulfate as SO4**	188	mg/L	3.00	0.75	10	W032116	FEH	08/07/10 23:59	D2

This data has been reviewed for accuracy and has been authorized for release by the Laboratory Director or designee.

John Kern
Laboratory Director

One Government Gulch - PO Box 929 Kellogg ID 83837-0929 (208) 784-1258 Fax (208) 783-0891

Freeport McMoRan - Bisbee
36 West Hwy 92
Bisbee, AZ 85603

Project Name: Copper Queen Branch Sulfate Mitigation Order
Work Order: **W0G0581**
Reported: 13-Aug-10 12:16

Client Sample ID: **NWC-03**
SVL Sample ID: **W0G0581-09 (Ground Water)**

Sampled: 20-Jul-10 11:45
Received: 21-Jul-10
Sampled By: BD

Method	Analyte	Result	Units	RL	MDL	Dilution	Batch	Analyst	Analyzed	Notes
Dissolved Anions by Ion Chromatography										
EPA 300.0	**Sulfate as SO4**	477	mg/L	7.50	1.88	25	W032116	FEH	08/08/10 00:30	D2

This data has been reviewed for accuracy and has been authorized for release by the Laboratory Director or designee.

John Kern
Laboratory Director

One Government Gulch - PO Box 929 Kellogg ID 83837-0929 (208) 784-1258 Fax (208) 783-0891

Freeport McMoRan - Bisbee
36 West Hwy 92
Bisbee, AZ 85603

Project Name: Copper Queen Branch Sulfate Mitigation Order
Work Order: **W0G0581**
Reported: 13-Aug-10 12:16

Client Sample ID: **NWC-02**
SVL Sample ID: **W0G0581-10 (Ground Water)**

Sampled: 20-Jul-10 12:00
Received: 21-Jul-10
Sampled By: BD

Method	Analyte	Result	Units	RL	MDL	Dilution	Batch	Analyst	Analyzed	Notes
Dissolved Anions by Ion Chromatography										
EPA 300.0	**Sulfate as SO4**	6.87	mg/L	0.30	0.08		W032116	FEH	08/10/10 13:12	

This data has been reviewed for accuracy and has been authorized for release by the Laboratory Director or designee.

John Kern
Laboratory Director

One Government Gulch - PO Box 929 Kellogg ID 83837-0929 (208) 784-1258 Fax (208) 783-0891

Freeport McMoRan - Bisbee
36 West Hwy 92
Bisbee, AZ 85603

Project Name: Copper Queen Branch Sulfate Mitigation Order
Work Order: **W0G0581**
Reported: 13-Aug-10 12:16

Client Sample ID: **ANDERSON**
SVL Sample ID: **W0G0581-11 (Ground Water)**

Sampled: 19-Jul-10 14:02
Received: 21-Jul-10
Sampled By: RG

Method	Analyte	Result	Units	RL	MDL	Dilution	Batch	Analyst	Analyzed	Notes
Dissolved Anions by Ion Chromatography										
EPA 300.0	**Sulfate as SO4**	648	mg/L	7.50	1.88	25	W032116	FEH	08/08/10 00:50	D2

This data has been reviewed for accuracy and has been authorized for release by the Laboratory Director or designee.

John Kern
Laboratory Director

One Government Gulch - PO Box 929 Kellogg ID 83837-0929 (208) 784-1258 Fax (208) 783-0891

Freeport McMoRan - Bisbee
36 West Hwy 92
Bisbee, AZ 85603

Project Name: Copper Queen Branch Sulfate Mitigation Order
Work Order: **W0G0581**
Reported: 13-Aug-10 12:16

Client Sample ID: **HOWARD**
SVL Sample ID: **W0G0581-12 (Ground Water)**

Sampled: 19-Jul-10 14:55
Received: 21-Jul-10
Sampled By: RG

Method	Analyte	Result	Units	RL	MDL	Dilution	Batch	Analyst	Analyzed	Notes
Dissolved Anions by Ion Chromatography										
EPA 300.0	**Sulfate as SO4**	548	mg/L	7.50	1.88	25	W032116	FEH	08/08/10 01:00	D2

This data has been reviewed for accuracy and has been authorized for release by the Laboratory Director or designee.

John Kern
Laboratory Director

One Government Gulch - PO Box 929 Kellogg ID 83837-0929 (208) 784-1258 Fax (208) 783-0891

Freeport McMoRan - Bisbee
36 West Hwy 92
Bisbee, AZ 85603

Project Name: Copper Queen Branch Sulfate Mitigation Order
Work Order: **W0G0581**
Reported: 13-Aug-10 12:16

Client Sample ID: **WEISKOPF**
SVL Sample ID: **W0G0581-13 (Ground Water)**

Sampled: 19-Jul-10 15:52
Received: 21-Jul-10
Sampled By: RG

Method	Analyte	Result	Units	RL	MDL	Dilution	Batch	Analyst	Analyzed	Notes
Dissolved Anions by Ion Chromatography										
EPA 300.0	**Sulfate as SO4**	573	mg/L	7.50	1.88	25	W032116	FEH	08/08/10 01:11	D2

This data has been reviewed for accuracy and has been authorized for release by the Laboratory Director or designee.

John Kern
Laboratory Director

One Government Gulch - PO Box 929 Kellogg ID 83837-0929 (208) 784-1258 Fax (208) 783-0891

Freeport McMoRan - Bisbee
36 West Hwy 92
Bisbee, AZ 85603

Project Name: Copper Queen Branch Sulfate Mitigation Order
Work Order: **W0G0581**
Reported: 13-Aug-10 12:16

Client Sample ID: **COOPER**
SVL Sample ID: **W0G0581-14 (Ground Water)**

Sampled: 19-Jul-10 17:35
Received: 21-Jul-10
Sampled By: RG

Method	Analyte	Result	Units	RL	MDL	Dilution	Batch	Analyst	Analyzed	Notes
Dissolved Anions by Ion Chromatography										
EPA 300.0	**Sulfate as SO4**	35.0	mg/L	1.50	0.38	5	W032116	FEH	08/08/10 01:21	D2

This data has been reviewed for accuracy and has been authorized for release by the Laboratory Director or designee.

John Kern
Laboratory Director

One Government Gulch - PO Box 929 Kellogg ID 83837-0929 (208) 784-1258 Fax (208) 783-0891

Freeport McMoRan - Bisbee
36 West Hwy 92
Bisbee, AZ 85603

Project Name: Copper Queen Branch Sulfate Mitigation Order
Work Order: **W0G0581**
Reported: 13-Aug-10 12:16

Client Sample ID: **AWC-05**
SVL Sample ID: **W0G0581-15 (Ground Water)**

Sampled: 20-Jul-10 08:45
Received: 21-Jul-10
Sampled By: RG

Method	Analyte	Result	Units	RL	MDL	Dilution	Batch	Analyst	Analyzed	Notes
Dissolved Anions by Ion Chromatography										
EPA 300.0	**Sulfate as SO4**	19.1	mg/L	1.50	0.38	5	W032116	FEH	08/08/10 01:31	

This data has been reviewed for accuracy and has been authorized for release by the Laboratory Director or designee.

John Kern
Laboratory Director

One Government Gulch - PO Box 929 Kellogg ID 83837-0929 (208) 784-1258 Fax (208) 783-0891

Freeport McMoRan - Bisbee
36 West Hwy 92
Bisbee, AZ 85603

Project Name: Copper Queen Branch Sulfate Mitigation Order
Work Order: **W0G0581**
Reported: 13-Aug-10 12:16

Client Sample ID: **AWC-03**
SVL Sample ID: **W0G0581-16 (Ground Water)**

Sampled: 20-Jul-10 09:00
Received: 21-Jul-10
Sampled By: RG

Method	Analyte	Result	Units	RL	MDL	Dilution	Batch	Analyst	Analyzed	Notes
Dissolved Anions by Ion Chromatography										
EPA 300.0	**Sulfate as SO4**	46.7	mg/L	1.50	0.38	5	W032116	FEH	08/08/10 01:41	D2

This data has been reviewed for accuracy and has been authorized for release by the Laboratory Director or designee.

John Kern
Laboratory Director

One Government Gulch - PO Box 929 Kellogg ID 83837-0929 (208) 784-1258 Fax (208) 783-0891

Freeport McMoRan - Bisbee
36 West Hwy 92
Bisbee, AZ 85603

Project Name: Copper Queen Branch Sulfate Mitigation Order
Work Order: **W0G0581**
Reported: 13-Aug-10 12:16

Client Sample ID: **AWC-04**
SVL Sample ID: **W0G0581-17 (Ground Water)**

Sampled: 20-Jul-10 09:15
Received: 21-Jul-10
Sampled By: RG

Method	Analyte	Result	Units	RL	MDL	Dilution	Batch	Analyst	Analyzed	Notes
Dissolved Anions by Ion Chromatography										
EPA 300.0	**Sulfate as SO4**	26.6	mg/L	1.50	0.38	5	W032116	FEH	08/08/10 01:52	D2

This data has been reviewed for accuracy and has been authorized for release by the Laboratory Director or designee.

John Kern
Laboratory Director

One Government Gulch - PO Box 929 Kellogg ID 83837-0929 (208) 784-1258 Fax (208) 783-0891

Freeport McMoRan - Bisbee
36 West Hwy 92
Bisbee, AZ 85603

Project Name: Copper Queen Branch Sulfate Mitigation Order
Work Order: **W0G0581**
Reported: 13-Aug-10 12:16

Client Sample ID: **AWC-02**
SVL Sample ID: **W0G0581-18 (Ground Water)**

Sampled: 20-Jul-10 09:30
Received: 21-Jul-10
Sampled By: RG

Method	Analyte	Result	Units	RL	MDL	Dilution	Batch	Analyst	Analyzed	Notes
Dissolved Anions by Ion Chromatography										
EPA 300.0	**Sulfate as SO4**	18.2	mg/L	0.30	0.08		W032116	FEH	08/08/10 02:02	

This data has been reviewed for accuracy and has been authorized for release by the Laboratory Director or designee.

John Kern
Laboratory Director

One Government Gulch - PO Box 929 Kellogg ID 83837-0929 (208) 784-1258 Fax (208) 783-0891

Freeport McMoRan - Bisbee
36 West Hwy 92
Bisbee, AZ 85603

Project Name: Copper Queen Branch Sulfate Mitigation Order
Work Order: **W0G0581**
Reported: 13-Aug-10 12:16

Client Sample ID: **DURAZO**
SVL Sample ID: **W0G0581-19 (Ground Water)**

Sampled: 20-Jul-10 10:57
Received: 21-Jul-10
Sampled By: RG

Method	Analyte	Result	Units	RL	MDL	Dilution	Batch	Analyst	Analyzed	Notes
Dissolved Anions by Ion Chromatography										
EPA 300.0	**Sulfate as SO4**	405	mg/L	3.00	0.75	10	W032116	FEH	08/08/10 02:33	D2

This data has been reviewed for accuracy and has been authorized for release by the Laboratory Director or designee.

John Kern
Laboratory Director

One Government Gulch - PO Box 929 Kellogg ID 83837-0929 (208) 784-1258 Fax (208) 783-0891

Freeport McMoRan - Bisbee
36 West Hwy 92
Bisbee, AZ 85603

Project Name: Copper Queen Branch Sulfate Mitigation Order
Work Order: **W0G0581**
Reported: 13-Aug-10 12:16

Client Sample ID: **COLLINS**
SVL Sample ID: **W0G0581-20 (Ground Water)**

Sample Report Page 1 of 1

Sampled: 20-Jul-10 12:22
Received: 21-Jul-10
Sampled By: RG

Method	Analyte	Result	Units	RL	MDL	Dilution	Batch	Analyst	Analyzed	Notes
Dissolved Anions by Ion Chromatography										
EPA 300.0	**Sulfate as SO4**	569	mg/L	7.50	1.88	25	W032116	FEH	08/08/10 15:34	D2

This data has been reviewed for accuracy and has been authorized for release by the Laboratory Director or designee.

John Kern
Laboratory Director

One Government Gulch - PO Box 929 Kellogg ID 83837-0929 (208) 784-1258 Fax (208) 783-0891

Freeport McMoRan - Bisbee
36 West Hwy 92
Bisbee, AZ 85603

Project Name: Copper Queen Branch Sulfate Mitigation Order
Work Order: **W0G0581**
Reported: 13-Aug-10 12:16

Client Sample ID: **NWC-06**
SVL Sample ID: **W0G0581-21 (Ground Water)**

Sampled: 20-Jul-10 12:16
Received: 21-Jul-10
Sampled By: BD

Method	Analyte	Result	Units	RL	MDL	Dilution	Batch	Analyst	Analyzed	Notes
Dissolved Anions by Ion Chromatography										
EPA 300.0	**Sulfate as SO4**	8.59	mg/L	0.30	0.08		W032117	FEH	08/08/10 03:44	

This data has been reviewed for accuracy and has been authorized for release by the Laboratory Director or designee.

John Kern
Laboratory Director

One Government Gulch - PO Box 929 Kellogg ID 83837-0929 (208) 784-1258 Fax (208) 783-0891

Freeport McMoRan - Bisbee
36 West Hwy 92
Bisbee, AZ 85603

Project Name: Copper Queen Branch Sulfate Mitigation Order
Work Order: **W0G0581**
Reported: 13-Aug-10 12:16

Quality Control - BLANK Data

Method	Analyte	Units	Result	MDL	MRL	Batch ID	Analyzed	Notes
Dissolved Anions by Ion Chromatography								
EPA 300.0	Sulfate as SO4	mg/L	<0.30	0.08	0.30	W032116	07-Aug-10	
EPA 300.0	Sulfate as SO4	mg/L	<0.30	0.08	0.30	W032117	08-Aug-10	

Quality Control - LABORATORY CONTROL SAMPLE Data

Method	Analyte	Units	LCS Result	LCS True	% Rec.	Acceptance Limits	Batch ID	Analyzed	Notes
Dissolved Anions by Ion Chromatography									
EPA 300.0	Sulfate as SO4	mg/L	10.1	10.0	101	90 - 110	W032116	07-Aug-10	
EPA 300.0	Sulfate as SO4	mg/L	10.7	10.0	107	90 - 110	W032117	08-Aug-10	

Quality Control - DUPLICATE Data

Method	Analyte	Units	Duplicate Result	Sample Result	RPD	RPD Limit	Batch ID	Analyzed	Notes
Dissolved Anions by Ion Chromatography									
EPA 300.0	Sulfate as SO4	mg/L	22.3	22.2	0.2	20	W032116	08-Aug-10	D2
EPA 300.0	Sulfate as SO4	mg/L	51.4	52.4	1.8	20	W032117	08-Aug-10	D2

Quality Control - MATRIX SPIKE Data

Method	Analyte	Units	Spike Result	Sample Result (R)	Spike Level (S)	% Rec.	Acceptance Limits	Batch ID	Analyzed	Notes
Dissolved Anions by Ion Chromatography										
EPA 300.0	Sulfate as SO4	mg/L	32.1	22.2	10.0	98.4	90 - 110	W032116	08-Aug-10	D2
EPA 300.0	Sulfate as SO4	mg/L	74.3	62.4	10.0	R > 4S	90 - 110	W032117	08-Aug-10	D2,M3
EPA 300.0	Sulfate as SO4	mg/L	60.6	52.4	10.0	R > 4S	90 - 110	W032117	08-Aug-10	D2,M3
EPA 300.0	Sulfate as SO4	mg/L	16.2	6.87	10.0	92.9	90 - 110	W032116	10-Aug-10	

One Government Gulch - PO Box 929 Kellogg ID 83837-0929 (208) 784-1258 Fax (208) 783-0891

Freeport McMoRan - Bisbee
36 West Hwy 92
Bisbee, AZ 85603

Project Name: Copper Queen Branch Sulfate Mitigation Order
Work Order: **W0G0581**
Reported: 13-Aug-10 12:16

Notes and Definitions

D2	Sample required dilution due to high concentration of target analyte.
M3	The spike recovery value is unusable since the analyte concentration in the sample is disproportionate to spike level. The LCS was acceptable.
N4	After re-analysis original results are confirmed.
LCS	Laboratory Control Sample (Blank Spike)
RPD	Relative Percent Difference
UDL	A result is less than the detection limit
R > 4S	% recovery not applicable, sample concentration more than four times greater than spike level
<RL	A result is less than the reporting limit
MRL	Method Reporting Limit
MDL	Method Detection Limit
N/A	Not Applicable

One Government Gulch - PO Box 929 Kellogg ID 83837-0929 (208) 784-1258 Fax (208) 783-0891

Freeport McMoRan - Bisbee
36 West Hwy 92
Bisbee, AZ 85603

Project Name: Copper Queen Branch Sulfate Mitigation Order
Work Order: **W0G0614**
Reported: 10-Aug-10 17:20

ANALYTICAL REPORT FOR SAMPLES

Sample ID	Laboratory ID	Matrix	Date Sampled	Sampled By	Date Received
TM-15 MILLER	W0G0614-01	Ground Water	20-Jul-10 11:30	CS	22-Jul-2010

Solid samples are analyzed on an as-received, wet-weight basis, unless otherwise requested.
Sample preparation is defined by the client as per their Data Quality Objectives.
This report supercedes any previous reports for this Work Order. The complete report includes pages for each sample, a full QC report, and a notes section.
The results presented in this report relate only to the samples, and meet all requirements of the NELAC Standards unless otherwise noted.

One Government Gulch - PO Box 929 Kellogg ID 83837-0929 (208) 784-1258 Fax (208) 783-0891

Freeport McMoRan - Bisbee
36 West Hwy 92
Bisbee, AZ 85603

Project Name: Copper Queen Branch Sulfate Mitigation Order
Work Order: **W0G0614**
Reported: 10-Aug-10 17:20

Client Sample ID: **TM-15 MILLER**
SVL Sample ID: **W0G0614-01 (Ground Water)**

Sampled: 20-Jul-10 11:30
Received: 22-Jul-10
Sampled By: CS

Method	Analyte	Result	Units	RL	MDL	Dilution	Batch	Analyst	Analyzed	Notes
Dissolved Anions by Ion Chromatography										
EPA 300.0	**Sulfate as SO4**	14.3	mg/L	0.30	0.08		W032118	FEH	08/09/10 01:59	

This data has been reviewed for accuracy and has been authorized for release by the Laboratory Director or designee.

John Kern
Laboratory Director

One Government Gulch - PO Box 929 Kellogg ID 83837-0929 (208) 784-1258 Fax (208) 783-0891

Freeport McMoRan - Bisbee
36 West Hwy 92
Bisbee, AZ 85603

Project Name: Copper Queen Branch Sulfate Mitigation Order
Work Order: **W0G0614**
Reported: 10-Aug-10 17:20

Quality Control - BLANK Data

Method	Analyte	Units	Result	MDL	MRL	Batch ID	Analyzed	Notes
Dissolved Anions by Ion Chromatography								
EPA 300.0	Sulfate as SO4	mg/L	<0.30	0.08	0.30	W032118	09-Aug-10	

Quality Control - LABORATORY CONTROL SAMPLE Data

Method	Analyte	Units	LCS Result	LCS True	% Rec.	Acceptance Limits	Batch ID	Analyzed	Notes
Dissolved Anions by Ion Chromatography									
EPA 300.0	Sulfate as SO4	mg/L	9.96	10.0	99.6	90 - 110	W032118	09-Aug-10	

Quality Control - DUPLICATE Data

Method	Analyte	Units	Duplicate Result	Sample Result	RPD	RPD Limit	Batch ID	Analyzed	Notes
Dissolved Anions by Ion Chromatography									
EPA 300.0	Sulfate as SO4	mg/L	14.6	14.3	2.4	20	W032118	09-Aug-10	

Quality Control - MATRIX SPIKE Data

Method	Analyte	Units	Spike Result	Sample Result (R)	Spike Level (S)	% Rec.	Acceptance Limits	Batch ID	Analyzed	Notes
Dissolved Anions by Ion Chromatography										
EPA 300.0	Sulfate as SO4	mg/L	26.1	14.3	10.0	118	90 - 110	W032118	09-Aug-10	M1

Notes and Definitions

M1	Matrix spike recovery was high, but the LCS recovery was acceptable.
LCS	Laboratory Control Sample (Blank Spike)
RPD	Relative Percent Difference
UDL	A result is less than the detection limit
R > 4S	% recovery not applicable, sample concentration more than four times greater than spike level
<RL	A result is less than the reporting limit
MRL	Method Reporting Limit
MDL	Method Detection Limit
N/A	Not Applicable

One Government Gulch - PO Box 929 Kellogg ID 83837-0929 (208) 784-1258 Fax (208) 783-0891

Freeport McMoRan - Bisbee
36 West Hwy 92
Bisbee, AZ 85603

Project Name: Copper Queen Branch Sulfate Mitigation Order
Work Order: **W0G0618**
Reported: 13-Aug-10 12:22

ANALYTICAL REPORT FOR SAMPLES

Sample ID	Laboratory ID	Matrix	Date Sampled	Sampled By	Date Received
BANKS 986	W0G0618-01	Ground Water	20-Jul-10 15:40	BD	22-Jul-2010
EPPELE 641	W0G0618-02	Ground Water	20-Jul-10 16:50	BD	22-Jul-2010
DUP072110	W0G0618-03	Ground Water	21-Jul-10 07:30	BD	22-Jul-2010
FB072110	W0G0618-04	Ground Water	21-Jul-10 08:38	BD	22-Jul-2010
WEED	W0G0618-05	Ground Water	21-Jul-10 08:40	BD	22-Jul-2010
BURKE	W0G0618-06	Ground Water	21-Jul-10 09:05	BD	22-Jul-2010
COOPER C	W0G0618-07	Ground Water	21-Jul-10 10:13	BD	22-Jul-2010
MCCONNELL	W0G0618-08	Ground Water	21-Jul-10 11:35	BD	22-Jul-2010
ZANDER	W0G0618-09	Ground Water	21-Jul-10 12:45	BD	22-Jul-2010
RUIZ	W0G0618-10	Ground Water	20-Jul-10 14:17	RG	22-Jul-2010
PANAGAKOS	W0G0618-11	Ground Water	20-Jul-10 15:10	RG	22-Jul-2010
DODSON	W0G0618-12	Ground Water	20-Jul-10 16:30	RG	22-Jul-2010
RAMIREZ	W0G0618-13	Ground Water	21-Jul-10 09:05	RG	22-Jul-2010
CHAMBERS	W0G0618-14	Ground Water	21-Jul-10 09:37	RG	22-Jul-2010
ROGERS E	W0G0618-15	Ground Water	21-Jul-10 11:03	RG	22-Jul-2010
SCHWARTZ	W0G0618-16	Ground Water	21-Jul-10 12:45	RG	22-Jul-2010

Solid samples are analyzed on an as-received, wet-weight basis, unless otherwise requested.
Sample preparation is defined by the client as per their Data Quality Objectives.
This report supercedes any previous reports for this Work Order. The complete report includes pages for each sample, a full QC report, and a notes section.
The results presented in this report relate only to the samples, and meet all requirements of the NELAC Standards unless otherwise noted.

Case Narrative

08/13/10 mab: Report reissued. Client requested SO4 reanalysis for sample -11. Original and reanalysis results are reported. Original results confirmed.

One Government Gulch - PO Box 929 Kellogg ID 83837-0929 (208) 784-1258 Fax (208) 783-0891

Freeport McMoRan - Bisbee
36 West Hwy 92
Bisbee, AZ 85603

Project Name: Copper Queen Branch Sulfate Mitigation Order
Work Order: **W0G0618**
Reported: 13-Aug-10 12:22

Client Sample ID: **BANKS 986**
SVL Sample ID: **W0G0618-01 (Ground Water)**

Sampled: 20-Jul-10 15:40
Received: 22-Jul-10
Sampled By: BD

Method	Analyte	Result	Units	RL	MDL	Dilution	Batch	Analyst	Analyzed	Notes
Dissolved Anions by Ion Chromatography										
EPA 300.0	**Sulfate as SO4**	71.5	mg/L	1.50	0.38	5	W032117	FEH	08/08/10 03:54	D2

This data has been reviewed for accuracy and has been authorized for release by the Laboratory Director or designee.

John Kern
Laboratory Director

One Government Gulch - PO Box 929 Kellogg ID 83837-0929 (208) 784-1258 Fax (208) 783-0891

Freeport McMoRan - Bisbee
36 West Hwy 92
Bisbee, AZ 85603

Project Name: Copper Queen Branch Sulfate Mitigation Order
Work Order: **W0G0618**
Reported: 13-Aug-10 12:22

Client Sample ID: **EPPELE 641**
SVL Sample ID: **W0G0618-02 (Ground Water)**

Sampled: 20-Jul-10 16:50
Received: 22-Jul-10
Sampled By: BD

Method	Analyte	Result	Units	RL	MDL	Dilution	Batch	Analyst	Analyzed	Notes
Dissolved Anions by Ion Chromatography										
EPA 300.0	**Sulfate as SO4**	21.1	mg/L	1.50	0.38	5	W032117	FEH	08/08/10 04:05	D1

This data has been reviewed for accuracy and has been authorized for release by the Laboratory Director or designee.

John Kern
Laboratory Director

One Government Gulch - PO Box 929 Kellogg ID 83837-0929 (208) 784-1258 Fax (208) 783-0891

Freeport McMoRan - Bisbee
36 West Hwy 92
Bisbee, AZ 85603

Project Name: Copper Queen Branch Sulfate Mitigation Order
Work Order: **W0G0618**
Reported: 13-Aug-10 12:22

Client Sample ID: **DUP072110**
SVL Sample ID: **W0G0618-03 (Ground Water)**

Sampled: 21-Jul-10 07:30
Received: 22-Jul-10
Sampled By: BD

Method	Analyte	Result	Units	RL	MDL	Dilution	Batch	Analyst	Analyzed	Notes
Dissolved Anions by Ion Chromatography										
EPA 300.0	**Sulfate as SO4**	13.5	mg/L	0.30	0.08		W032117	FEH	08/08/10 17:16	

This data has been reviewed for accuracy and has been authorized for release by the Laboratory Director or designee.

John Kern
Laboratory Director

One Government Gulch - PO Box 929 Kellogg ID 83837-0929 (208) 784-1258 Fax (208) 783-0891

Freeport McMoRan - Bisbee
36 West Hwy 92
Bisbee, AZ 85603

Project Name: Copper Queen Branch Sulfate Mitigation Order
Work Order: **W0G0618**
Reported: 13-Aug-10 12:22

Client Sample ID: **FB072110**
SVL Sample ID: **W0G0618-04 (Ground Water)**

Sampled: 21-Jul-10 08:38
Received: 22-Jul-10
Sampled By: BD

Method	Analyte	Result	Units	RL	MDL	Dilution	Batch	Analyst	Analyzed	Notes
Dissolved Anions by Ion Chromatography										
EPA 300.0	Sulfate as SO4	< 0.30	mg/L	0.30	0.08		W032117	FEH	08/08/10 17:26	

This data has been reviewed for accuracy and has been authorized for release by the Laboratory Director or designee.

John Kern
Laboratory Director

One Government Gulch - PO Box 929 Kellogg ID 83837-0929 (208) 784-1258 Fax (208) 783-0891

Freeport McMoRan - Bisbee
36 West Hwy 92
Bisbee, AZ 85603

Project Name: Copper Queen Branch Sulfate Mitigation Order
Work Order: **W0G0618**
Reported: 13-Aug-10 12:22

Client Sample ID: **WEED**
SVL Sample ID: **W0G0618-05 (Ground Water)**

Sampled: 21-Jul-10 08:40
Received: 22-Jul-10
Sampled By: BD

Method	Analyte	Result	Units	RL	MDL	Dilution	Batch	Analyst	Analyzed	Notes
Dissolved Anions by Ion Chromatography										
EPA 300.0	**Sulfate as SO4**	13.6	mg/L	0.30	0.08		W032117	FEH	08/08/10 17:37	

This data has been reviewed for accuracy and has been authorized for release by the Laboratory Director or designee.

John Kern
Laboratory Director

One Government Gulch - PO Box 929 Kellogg ID 83837-0929 (208) 784-1258 Fax (208) 783-0891

Freeport McMoRan - Bisbee
36 West Hwy 92
Bisbee, AZ 85603

Project Name: Copper Queen Branch Sulfate Mitigation Order
Work Order: **W0G0618**
Reported: 13-Aug-10 12:22

Client Sample ID: **BURKE**
SVL Sample ID: **W0G0618-06 (Ground Water)**

Sampled: 21-Jul-10 09:05
Received: 22-Jul-10
Sampled By: BD

Method	Analyte	Result	Units	RL	MDL	Dilution	Batch	Analyst	Analyzed	Notes
Dissolved Anions by Ion Chromatography										
EPA 300.0	**Sulfate as SO4**	33.1	mg/L	0.30	0.08		W032117	FEH	08/08/10 17:47	

This data has been reviewed for accuracy and has been authorized for release by the Laboratory Director or designee.

John Kern
Laboratory Director

One Government Gulch - PO Box 929 Kellogg ID 83837-0929 (208) 784-1258 Fax (208) 783-0891

Freeport McMoRan - Bisbee
36 West Hwy 92
Bisbee, AZ 85603

Project Name: Copper Queen Branch Sulfate Mitigation Order
Work Order: **W0G0618**
Reported: 13-Aug-10 12:22

Client Sample ID: **COOPER C**
SVL Sample ID: **W0G0618-07 (Ground Water)**

Sampled: 21-Jul-10 10:13
Received: 22-Jul-10
Sampled By: BD

Method	Analyte	Result	Units	RL	MDL	Dilution	Batch	Analyst	Analyzed	Notes
Dissolved Anions by Ion Chromatography										
EPA 300.0	**Sulfate as SO4**	921	mg/L	7.50	1.88	25	W032117	FEH	08/08/10 17:57	D2

This data has been reviewed for accuracy and has been authorized for release by the Laboratory Director or designee.

John Kern
Laboratory Director

One Government Gulch - PO Box 929 Kellogg ID 83837-0929 (208) 784-1258 Fax (208) 783-0891

Freeport McMoRan - Bisbee
36 West Hwy 92
Bisbee, AZ 85603

Project Name: Copper Queen Branch Sulfate Mitigation Order
Work Order: **W0G0618**
Reported: 13-Aug-10 12:22

Client Sample ID: **MCCONNELL**
SVL Sample ID: **W0G0618-08 (Ground Water)**

Sampled: 21-Jul-10 11:35
Received: 22-Jul-10
Sampled By: BD

Method	Analyte	Result	Units	RL	MDL	Dilution	Batch	Analyst	Analyzed	Notes
Dissolved Anions by Ion Chromatography										
EPA 300.0	**Sulfate as SO4**	805	mg/L	7.50	1.88	25	W032117	FEH	08/08/10 18:07	D2

This data has been reviewed for accuracy and has been authorized for release by the Laboratory Director or designee.

John Kern
Laboratory Director

One Government Gulch - PO Box 929 Kellogg ID 83837-0929 (208) 784-1258 Fax (208) 783-0891

Freeport McMoRan - Bisbee
36 West Hwy 92
Bisbee, AZ 85603

Project Name: Copper Queen Branch Sulfate Mitigation Order
Work Order: **W0G0618**
Reported: 13-Aug-10 12:22

Client Sample ID: **ZANDER**
SVL Sample ID: **W0G0618-09 (Ground Water)**

Sampled: 21-Jul-10 12:45
Received: 22-Jul-10
Sampled By: BD

Method	Analyte	Result	Units	RL	MDL	Dilution	Batch	Analyst	Analyzed	Notes
Dissolved Anions by Ion Chromatography										
EPA 300.0	**Sulfate as SO4**	6.78	mg/L	0.30	0.08		W032117	FEH	08/08/10 18:38	

This data has been reviewed for accuracy and has been authorized for release by the Laboratory Director or designee.

John Kern
Laboratory Director

One Government Gulch - PO Box 929 Kellogg ID 83837-0929 (208) 784-1258 Fax (208) 783-0891

Freeport McMoRan - Bisbee
36 West Hwy 92
Bisbee, AZ 85603

Project Name: Copper Queen Branch Sulfate Mitigation Order
Work Order: **W0G0618**
Reported: 13-Aug-10 12:22

Client Sample ID: **RUIZ**
SVL Sample ID: **W0G0618-10 (Ground Water)**

Sampled: 20-Jul-10 14:17
Received: 22-Jul-10
Sampled By: RG

Method	Analyte	Result	Units	RL	MDL	Dilution	Batch	Analyst	Analyzed	Notes
Dissolved Anions by Ion Chromatography										
EPA 300.0	**Sulfate as SO4**	240	mg/L	1.50	0.38	5	W032117	FEH	08/08/10 18:48	D2

This data has been reviewed for accuracy and has been authorized for release by the Laboratory Director or designee.

John Kern
Laboratory Director

One Government Gulch - PO Box 929 Kellogg ID 83837-0929 (208) 784-1258 Fax (208) 783-0891

Freeport McMoRan - Bisbee
36 West Hwy 92
Bisbee, AZ 85603

Project Name: Copper Queen Branch Sulfate Mitigation Order
Work Order: **W0G0618**
Reported: 13-Aug-10 12:22

Client Sample ID: **PANAGAKOS**
SVL Sample ID: **W0G0618-11 (Ground Water)**

Sampled: 20-Jul-10 15:10
Received: 22-Jul-10
Sampled By: RG

Method	Analyte	Result	Units	RL	MDL	Dilution	Batch	Analyst	Analyzed	Notes
Dissolved Anions by Ion Chromatography										
EPA 300.0	**Sulfate as SO4**	706	mg/L	7.50	1.88	25	W032117	FEH	08/08/10 18:58	D2,N4
EPA 300.0	**Sulfate as SO4**	632	mg/L	7.50	1.88	25	W032117	FEH	08/12/10 11:22	D2,N4
EPA 300.0	**Sulfate as SO4**	647	mg/L	7.50	1.88	25	W032117	FEH	08/12/10 11:31	D2,N4

This data has been reviewed for accuracy and has been authorized for release by the Laboratory Director or designee.



John Kern
Laboratory Director

One Government Gulch - PO Box 929 Kellogg ID 83837-0929 (208) 784-1258 Fax (208) 783-0891

Freeport McMoRan - Bisbee
36 West Hwy 92
Bisbee, AZ 85603

Project Name: Copper Queen Branch Sulfate Mitigation Order
Work Order: **W0G0618**
Reported: 13-Aug-10 12:22

Client Sample ID: **DODSON**
SVL Sample ID: **W0G0618-12 (Ground Water)**

Sampled: 20-Jul-10 16:30
Received: 22-Jul-10
Sampled By: RG

Method	Analyte	Result	Units	RL	MDL	Dilution	Batch	Analyst	Analyzed	Notes
Dissolved Anions by Ion Chromatography										
EPA 300.0	**Sulfate as SO4**	47.5	mg/L	1.50	0.38	5	W032117	FEH	08/09/10 17:25	D2

This data has been reviewed for accuracy and has been authorized for release by the Laboratory Director or designee.

John Kern
Laboratory Director

One Government Gulch - PO Box 929 Kellogg ID 83837-0929 (208) 784-1258 Fax (208) 783-0891

Freeport McMoRan - Bisbee
36 West Hwy 92
Bisbee, AZ 85603

Project Name: Copper Queen Branch Sulfate Mitigation Order
Work Order: **W0G0618**
Reported: 13-Aug-10 12:22

Client Sample ID: **RAMIREZ**
SVL Sample ID: **W0G0618-13 (Ground Water)**

Sampled: 21-Jul-10 09:05
Received: 22-Jul-10
Sampled By: RG

Method	Analyte	Result	Units	RL	MDL	Dilution	Batch	Analyst	Analyzed	Notes
Dissolved Anions by Ion Chromatography										
EPA 300.0	**Sulfate as SO4**	8.98	mg/L	0.30	0.08		W032117	FEH	08/08/10 19:19	

This data has been reviewed for accuracy and has been authorized for release by the Laboratory Director or designee.

John Kern
Laboratory Director

One Government Gulch - PO Box 929 Kellogg ID 83837-0929 (208) 784-1258 Fax (208) 783-0891

Freeport McMoRan - Bisbee
36 West Hwy 92
Bisbee, AZ 85603

Project Name: Copper Queen Branch Sulfate Mitigation Order
Work Order: **W0G0618**
Reported: 13-Aug-10 12:22

Client Sample ID: **CHAMBERS**
SVL Sample ID: **W0G0618-14 (Ground Water)**

Sampled: 21-Jul-10 09:37
Received: 22-Jul-10
Sampled By: RG

Method	Analyte	Result	Units	RL	MDL	Dilution	Batch	Analyst	Analyzed	Notes
Dissolved Anions by Ion Chromatography										
EPA 300.0	**Sulfate as SO4**	7.75	mg/L	0.30	0.08		W032117	FEH	08/08/10 19:29	

This data has been reviewed for accuracy and has been authorized for release by the Laboratory Director or designee.

John Kern
Laboratory Director

One Government Gulch - PO Box 929 Kellogg ID 83837-0929 (208) 784-1258 Fax (208) 783-0891

Freeport McMoRan - Bisbee
36 West Hwy 92
Bisbee, AZ 85603

Project Name: Copper Queen Branch Sulfate Mitigation Order
Work Order: **W0G0618**
Reported: 13-Aug-10 12:22

Client Sample ID: **ROGERS E**
SVL Sample ID: **W0G0618-15 (Ground Water)**

Sampled: 21-Jul-10 11:03
Received: 22-Jul-10
Sampled By: RG

Method	Analyte	Result	Units	RL	MDL	Dilution	Batch	Analyst	Analyzed	Notes
Dissolved Anions by Ion Chromatography										
EPA 300.0	**Sulfate as SO4**	6.47	mg/L	0.30	0.08		W032117	FEH	08/08/10 19:39	

This data has been reviewed for accuracy and has been authorized for release by the Laboratory Director or designee.

John Kern
Laboratory Director

One Government Gulch - PO Box 929 Kellogg ID 83837-0929 (208) 784-1258 Fax (208) 783-0891

Freeport McMoRan - Bisbee
36 West Hwy 92
Bisbee, AZ 85603

Project Name: Copper Queen Branch Sulfate Mitigation Order
Work Order: **W0G0618**
Reported: 13-Aug-10 12:22

Client Sample ID: **SCHWARTZ**
SVL Sample ID: **W0G0618-16 (Ground Water)**

Sampled: 21-Jul-10 12:45
Received: 22-Jul-10
Sampled By: RG

Method	Analyte	Result	Units	RL	MDL	Dilution	Batch	Analyst	Analyzed	Notes
Dissolved Anions by Ion Chromatography										
EPA 300.0	**Sulfate as SO4**	134	mg/L	1.50	0.38	5	W032117	FEH	08/08/10 19:50	D2

This data has been reviewed for accuracy and has been authorized for release by the Laboratory Director or designee.

John Kern
Laboratory Director

One Government Gulch - PO Box 929 Kellogg ID 83837-0929 (208) 784-1258 Fax (208) 783-0891

Freeport McMoRan - Bisbee
36 West Hwy 92
Bisbee, AZ 85603

Project Name: Copper Queen Branch Sulfate Mitigation Order
Work Order: **W0G0618**
Reported: 13-Aug-10 12:22

Quality Control - BLANK Data

Method	Analyte	Units	Result	MDL	MRL	Batch ID	Analyzed	Notes
Dissolved Anions by Ion Chromatography								
EPA 300.0	Sulfate as SO4	mg/L	<0.30	0.08	0.30	W032117	08-Aug-10	

Quality Control - LABORATORY CONTROL SAMPLE Data

Method	Analyte	Units	LCS Result	LCS True	% Rec.	Acceptance Limits	Batch ID	Analyzed	Notes
Dissolved Anions by Ion Chromatography									
EPA 300.0	Sulfate as SO4	mg/L	10.7	10.0	107	90 - 110	W032117	08-Aug-10	

Quality Control - DUPLICATE Data

Method	Analyte	Units	Duplicate Result	Sample Result	RPD	RPD Limit	Batch ID	Analyzed	Notes
Dissolved Anions by Ion Chromatography									
EPA 300.0	Sulfate as SO4	mg/L	51.4	52.4	1.8	20	W032117	08-Aug-10	D2

Quality Control - MATRIX SPIKE Data

Method	Analyte	Units	Spike Result	Sample Result (R)	Spike Level (S)	% Rec.	Acceptance Limits	Batch ID	Analyzed	Notes
Dissolved Anions by Ion Chromatography										
EPA 300.0	Sulfate as SO4	mg/L	74.3	62.4	10.0	R > 4S	90 - 110	W032117	08-Aug-10	D2,M3
EPA 300.0	Sulfate as SO4	mg/L	60.6	52.4	10.0	R > 4S	90 - 110	W032117	08-Aug-10	D2,M3

Notes and Definitions

D1	Sample required dilution due to matrix.
D2	Sample required dilution due to high concentration of target analyte.
M3	The spike recovery value is unusable since the analyte concentration in the sample is disproportionate to spike level. The LCS was acceptable.
N4	After re-analysis original results are confirmed.
LCS	Laboratory Control Sample (Blank Spike)
RPD	Relative Percent Difference
UDL	A result is less than the detection limit
R > 4S	% recovery not applicable, sample concentration more than four times greater than spike level
<RL	A result is less than the reporting limit
MRL	Method Reporting Limit
MDL	Method Detection Limit
N/A	Not Applicable

One Government Gulch - PO Box 929 Kellogg ID 83837-0929 (208) 784-1258 Fax (208) 783-0891

Freeport McMoRan - Bisbee
36 West Hwy 92
Bisbee, AZ 85603

Project Name: Copper Queen Branch Sulfate Mitigation Order
Work Order: **W0H0040**
Reported: 10-Aug-10 11:29

ANALYTICAL REPORT FOR SAMPLES

Sample ID	Laboratory ID	Matrix	Date Sampled	Sampled By	Date Received
BMO-2010-3B	W0H0040-01	Ground Water	29-Jul-10 15:00	BH	03-Aug-2010
BMO-2010-3M	W0H0040-02	Ground Water	31-Jul-10 13:30	BH	03-Aug-2010

Solid samples are analyzed on an as-received, wet-weight basis, unless otherwise requested.
Sample preparation is defined by the client as per their Data Quality Objectives.
This report supercedes any previous reports for this Work Order. The complete report includes pages for each sample, a full QC report, and a notes section.
The results presented in this report relate only to the samples, and meet all requirements of the NELAC Standards unless otherwise noted.

One Government Gulch - PO Box 929 Kellogg ID 83837-0929 (208) 784-1258 Fax (208) 783-0891

Freeport McMoRan - Bisbee
36 West Hwy 92
Bisbee, AZ 85603

Project Name: Copper Queen Branch Sulfate Mitigation Order
Work Order: **W0H0040**
Reported: 10-Aug-10 11:29

Client Sample ID: **BMO-2010-3B**
SVL Sample ID: **W0H0040-01 (Ground Water)**

Sampled: 29-Jul-10 15:00
Received: 03-Aug-10
Sampled By: BH

Method	Analyte	Result	Units	RL	MDL	Dilution	Batch	Analyst	Analyzed	Notes
Dissolved Anions by Ion Chromatography										
EPA 300.0	**Sulfate as SO4**	16.0	mg/L	0.30	0.08		W032335	FEH	08/09/10 00:30	

This data has been reviewed for accuracy and has been authorized for release by the Laboratory Director or designee.

John Kern
Laboratory Director

One Government Gulch - PO Box 929 Kellogg ID 83837-0929 (208) 784-1258 Fax (208) 783-0891

Freeport McMoRan - Bisbee
36 West Hwy 92
Bisbee, AZ 85603

Project Name: Copper Queen Branch Sulfate Mitigation Order
Work Order: **W0H0040**
Reported: 10-Aug-10 11:29

Client Sample ID: **BMO-2010-3M**
SVL Sample ID: **W0H0040-02 (Ground Water)**

Sampled: 31-Jul-10 13:30
Received: 03-Aug-10
Sampled By: BH

Method	Analyte	Result	Units	RL	MDL	Dilution	Batch	Analyst	Analyzed	Notes
Dissolved Anions by Ion Chromatography										
EPA 300.0	**Sulfate as SO4**	14.8	mg/L	0.30	0.08		W032335	FEH	08/09/10 17:44	

This data has been reviewed for accuracy and has been authorized for release by the Laboratory Director or designee.

John Kern
Laboratory Director

One Government Gulch - PO Box 929 Kellogg ID 83837-0929 (208) 784-1258 Fax (208) 783-0891

Freeport McMoRan - Bisbee
36 West Hwy 92
Bisbee, AZ 85603

Project Name: Copper Queen Branch Sulfate Mitigation Order
Work Order: **W0H0040**
Reported: 10-Aug-10 11:29

Quality Control - BLANK Data

Method	Analyte	Units	Result	MDL	MRL	Batch ID	Analyzed	Notes
Dissolved Anions by Ion Chromatography								
EPA 300.0	Sulfate as SO4	mg/L	<0.30	0.08	0.30	W032335	09-Aug-10	

Quality Control - LABORATORY CONTROL SAMPLE Data

Method	Analyte	Units	LCS Result	LCS True	% Rec.	Acceptance Limits	Batch ID	Analyzed	Notes
Dissolved Anions by Ion Chromatography									
EPA 300.0	Sulfate as SO4	mg/L	10.8	10.0	108	90 - 110	W032335	09-Aug-10	

Quality Control - DUPLICATE Data

Method	Analyte	Units	Duplicate Result	Sample Result	RPD	RPD Limit	Batch ID	Analyzed	Notes
Dissolved Anions by Ion Chromatography									
EPA 300.0	Sulfate as SO4	mg/L	14.9	16.0	7.2	20	W032335	09-Aug-10	

Quality Control - MATRIX SPIKE Data

Method	Analyte	Units	Spike Result	Sample Result (R)	Spike Level (S)	% Rec.	Acceptance Limits	Batch ID	Analyzed	Notes
Dissolved Anions by Ion Chromatography										
EPA 300.0	Sulfate as SO4	mg/L	25.3	16.0	10.0	93.0	90 - 110	W032335	09-Aug-10	

Notes and Definitions

LCS	Laboratory Control Sample (Blank Spike)
RPD	Relative Percent Difference
UDL	A result is less than the detection limit
R > 4S	% recovery not applicable, sample concentration more than four times greater than spike level
<RL	A result is less than the reporting limit
MRL	Method Reporting Limit
MDL	Method Detection Limit
N/A	Not Applicable

One Government Gulch - PO Box 929 Kellogg ID 83837-0929 (208) 784-1258 Fax (208) 783-0891

Freeport McMoRan - Bisbee
36 West Hwy 92
Bisbee, AZ 85603

Project Name: Copper Queen Branch Sulfate Mitigation Order
Work Order: **W0H0861**
Reported: 13-Sep-10 14:32

ANALYTICAL REPORT FOR SAMPLES

Sample ID	Laboratory ID	Matrix	Date Sampled	Sampled By	Date Received
FB082510	W0H0861-01	Ground Water	25-Aug-10 12:31	BD	27-Aug-2010
NWC-04	W0H0861-02	Ground Water	25-Aug-10 12:40	BD	27-Aug-2010
EQB0825110	W0H0861-03	Ground Water	25-Aug-10 12:45	BD	27-Aug-2010

Solid samples are analyzed on an as-received, wet-weight basis, unless otherwise requested.
Sample preparation is defined by the client as per their Data Quality Objectives.
This report supercedes any previous reports for this Work Order. The complete report includes pages for each sample, a full QC report, and a notes section.
The results presented in this report relate only to the samples, and meet all requirements of the NELAC Standards unless otherwise noted.

One Government Gulch - PO Box 929 Kellogg ID 83837-0929 (208) 784-1258 Fax (208) 783-0891

Freeport McMoRan - Bisbee
36 West Hwy 92
Bisbee, AZ 85603

Project Name: Copper Queen Branch Sulfate Mitigation Order
Work Order: **W0H0861**
Reported: 13-Sep-10 14:32

Client Sample ID: **FB082510**
SVL Sample ID: **W0H0861-01 (Ground Water)**

Sampled: 25-Aug-10 12:31
Received: 27-Aug-10
Sampled By: BD

Method	Analyte	Result	Units	RL	MDL	Dilution	Batch	Analyst	Analyzed	Notes
Dissolved Anions by Ion Chromatography										
EPA 300.0	Sulfate as SO4	< 0.30	mg/L	0.30	0.08		W036101	FEH	09/03/10 19:39	

This data has been reviewed for accuracy and has been authorized for release by the Laboratory Director or designee.

John Kern
Laboratory Director

One Government Gulch - PO Box 929 Kellogg ID 83837-0929 (208) 784-1258 Fax (208) 783-0891

Freeport McMoRan - Bisbee
36 West Hwy 92
Bisbee, AZ 85603

Project Name: Copper Queen Branch Sulfate Mitigation Order
Work Order: **W0H0861**
Reported: 13-Sep-10 14:32

Client Sample ID: **NWC-04**
SVL Sample ID: **W0H0861-02 (Ground Water)**

Sampled: 25-Aug-10 12:40
Received: 27-Aug-10
Sampled By: BD

Method	Analyte	Result	Units	RL	MDL	Dilution	Batch	Analyst	Analyzed	Notes
Dissolved Anions by Ion Chromatography										
EPA 300.0	**Sulfate as SO4**	196	mg/L	1.50	0.38	5	W036101	FEH	09/03/10 19:48	D2

This data has been reviewed for accuracy and has been authorized for release by the Laboratory Director or designee.

John Kern
Laboratory Director

One Government Gulch - PO Box 929 Kellogg ID 83837-0929 (208) 784-1258 Fax (208) 783-0891

Freeport McMoRan - Bisbee
36 West Hwy 92
Bisbee, AZ 85603

Project Name: Copper Queen Branch Sulfate Mitigation Order
Work Order: **W0H0861**
Reported: 13-Sep-10 14:32

Client Sample ID: **EQB0825110**
SVL Sample ID: **W0H0861-03 (Ground Water)**

Sampled: 25-Aug-10 12:45
Received: 27-Aug-10
Sampled By: BD

Method	Analyte	Result	Units	RL	MDL	Dilution	Batch	Analyst	Analyzed	Notes
Dissolved Anions by Ion Chromatography										
EPA 300.0	Sulfate as SO4	< 0.30	mg/L	0.30	0.08		W036101	FEH	09/03/10 19:58	

This data has been reviewed for accuracy and has been authorized for release by the Laboratory Director or designee.

John Kern
Laboratory Director

One Government Gulch - PO Box 929 Kellogg ID 83837-0929 (208) 784-1258 Fax (208) 783-0891

Freeport McMoRan - Bisbee
36 West Hwy 92
Bisbee, AZ 85603

Project Name: Copper Queen Branch Sulfate Mitigation Order
Work Order: **W0H0861**
Reported: 13-Sep-10 14:32

Quality Control - BLANK Data

Method	Analyte	Units	Result	MDL	MRL	Batch ID	Analyzed	Notes
Dissolved Anions by Ion Chromatography								
EPA 300.0	Sulfate as SO4	mg/L	<0.30	0.08	0.30	W036101	03-Sep-10	

Quality Control - LABORATORY CONTROL SAMPLE Data

Method	Analyte	Units	LCS Result	LCS True	% Rec.	Acceptance Limits	Batch ID	Analyzed	Notes
Dissolved Anions by Ion Chromatography									
EPA 300.0	Sulfate as SO4	mg/L	9.92	10.0	99.2	90 - 110	W036101	03-Sep-10	

Quality Control - DUPLICATE Data

Method	Analyte	Units	Duplicate Result	Sample Result	RPD	RPD Limit	Batch ID	Analyzed	Notes
Dissolved Anions by Ion Chromatography									
EPA 300.0	Sulfate as SO4	mg/L	1100	1100	0.0	20	W036101	03-Sep-10	D2

Quality Control - MATRIX SPIKE Data

Method	Analyte	Units	Spike Result	Sample Result (R)	Spike Level (S)	% Rec.	Acceptance Limits	Batch ID	Analyzed	Notes
Dissolved Anions by Ion Chromatography										
EPA 300.0	Sulfate as SO4	mg/L	1110	1100	10.0	93.3	90 - 110	W036101	03-Sep-10	D2,M3
EPA 300.0	Sulfate as SO4	mg/L	45.3	36.3	10.0	91.0	90 - 110	W036101	03-Sep-10	

Notes and Definitions

D2	Sample required dilution due to high concentration of target analyte.
M3	The spike recovery value is unusable since the analyte concentration in the sample is disproportionate to spike level. The LCS was acceptable.
LCS	Laboratory Control Sample (Blank Spike)
RPD	Relative Percent Difference
UDL	A result is less than the detection limit
R > 4S	% recovery not applicable, sample concentration more than four times greater than spike level
<RL	A result is less than the reporting limit
MRL	Method Reporting Limit
MDL	Method Detection Limit
N/A	Not Applicable

One Government Gulch - PO Box 929 Kellogg ID 83837-0929 (208) 784-1258 Fax (208) 783-0891

Freeport McMoRan - Bisbee
36 West Hwy 92
Bisbee, AZ 85603

Project Name: Copper Queen Branch Sulfate Mitigation Order
Work Order: **W0I0441**
Reported: 23-Sep-10 09:13

ANALYTICAL REPORT FOR SAMPLES

Sample ID	Laboratory ID	Matrix	Date Sampled	Sampled By	Date Received
BMO-2010-1M	W0I0441-01	Ground Water	09-Sep-10 16:50	BD	17-Sep-2010
BMO-2010-2M	W0I0441-02	Ground Water	15-Sep-10 16:40	BD	17-Sep-2010

Solid samples are analyzed on an as-received, wet-weight basis, unless otherwise requested.
Sample preparation is defined by the client as per their Data Quality Objectives.
This report supercedes any previous reports for this Work Order. The complete report includes pages for each sample, a full QC report, and a notes section.
The results presented in this report relate only to the samples, and meet all requirements of the NELAC Standards unless otherwise noted.

One Government Gulch - PO Box 929 Kellogg ID 83837-0929 (208) 784-1258 Fax (208) 783-0891

Freeport McMoRan - Bisbee
36 West Hwy 92
Bisbee, AZ 85603

Project Name: Copper Queen Branch Sulfate Mitigation Order
Work Order: **W0I0441**
Reported: 23-Sep-10 09:13

Client Sample ID: **BMO-2010-1M**
SVL Sample ID: **W0I0441-01 (Ground Water)**

Sampled: 09-Sep-10 16:50
Received: 17-Sep-10
Sampled By: BD

Method	Analyte	Result	Units	RL	MDL	Dilution	Batch	Analyst	Analyzed	Notes
Dissolved Anions by Ion Chromatography										
EPA 300.0	**Sulfate as SO4**	150	mg/L	1.50	0.38	5	W038390	FH/MH	09/21/10 23:52	D2

This data has been reviewed for accuracy and has been authorized for release by the Laboratory Director or designee.

John Kern
Laboratory Director

One Government Gulch - PO Box 929 Kellogg ID 83837-0929 (208) 784-1258 Fax (208) 783-0891

Freeport McMoRan - Bisbee
36 West Hwy 92
Bisbee, AZ 85603

Project Name: Copper Queen Branch Sulfate Mitigation Order
Work Order: **W0I0441**
Reported: 23-Sep-10 09:13

Client Sample ID: **BMO-2010-2M**
SVL Sample ID: **W0I0441-02 (Ground Water)**

Sampled: 15-Sep-10 16:40
Received: 17-Sep-10
Sampled By: BD

Method	Analyte	Result	Units	RL	MDL	Dilution	Batch	Analyst	Analyzed	Notes
Dissolved Anions by Ion Chromatography										
EPA 300.0	**Sulfate as SO4**	915	mg/L	7.50	1.88	25	W038390	FH/MH	09/21/10 23:05	D2

This data has been reviewed for accuracy and has been authorized for release by the Laboratory Director or designee.

John Kern
Laboratory Director

One Government Gulch - PO Box 929 Kellogg ID 83837-0929 (208) 784-1258 Fax (208) 783-0891

Freeport McMoRan - Bisbee
36 West Hwy 92
Bisbee, AZ 85603

Project Name: Copper Queen Branch Sulfate Mitigation Order
Work Order: **W0I0441**
Reported: 23-Sep-10 09:13

Quality Control - BLANK Data

Method	Analyte	Units	Result	MDL	MRL	Batch ID	Analyzed	Notes
Dissolved Anions by Ion Chromatography								
EPA 300.0	Sulfate as SO4	mg/L	<0.30	0.08	0.30	W038390	21-Sep-10	

Quality Control - LABORATORY CONTROL SAMPLE Data

Method	Analyte	Units	LCS Result	LCS True	% Rec.	Acceptance Limits	Batch ID	Analyzed	Notes
Dissolved Anions by Ion Chromatography									
EPA 300.0	Sulfate as SO4	mg/L	9.95	10.0	99.5	90 - 110	W038390	21-Sep-10	

Quality Control - DUPLICATE Data

Method	Analyte	Units	Duplicate Result	Sample Result	RPD	RPD Limit	Batch ID	Analyzed	Notes
Dissolved Anions by Ion Chromatography									
EPA 300.0	Sulfate as SO4	mg/L	930	915	1.7	20	W038390	21-Sep-10	D2

Quality Control - MATRIX SPIKE Data

Method	Analyte	Units	Spike Result	Sample Result (R)	Spike Level (S)	% Rec.	Acceptance Limits	Batch ID	Analyzed	Notes
Dissolved Anions by Ion Chromatography										
EPA 300.0	Sulfate as SO4	mg/L	945	915	10.0	R > 4S	90 - 110	W038390	21-Sep-10	D2,M3

Notes and Definitions

D2	Sample required dilution due to high concentration of target analyte.
M3	The spike recovery value is unusable since the analyte concentration in the sample is disproportionate to spike level. The LCS was acceptable.
LCS	Laboratory Control Sample (Blank Spike)
RPD	Relative Percent Difference
UDL	A result is less than the detection limit
R > 4S	% recovery not applicable, sample concentration more than four times greater than spike level
<RL	A result is less than the reporting limit
MRL	Method Reporting Limit
MDL	Method Detection Limit
N/A	Not Applicable

One Government Gulch - PO Box 929 Kellogg ID 83837-0929 (208) 784-1258 Fax (208) 783-0891

Freeport McMoRan - Bisbee
36 West Hwy 92
Bisbee, AZ 85603

Project Name: Copper Queen Branch Sulfate Mitigation Order
Work Order: **W0I0754**
Reported: 01-Oct-10 15:24

ANALYTICAL REPORT FOR SAMPLES

Sample ID	Laboratory ID	Matrix	Date Sampled	Sampled By	Date Received
NWC-04	W0I0754-01	Ground Water	28-Sep-10 10:55	JJK	29-Sep-2010

Solid samples are analyzed on an as-received, wet-weight basis, unless otherwise requested.
Sample preparation is defined by the client as per their Data Quality Objectives.
This report supercedes any previous reports for this Work Order. The complete report includes pages for each sample, a full QC report, and a notes section.
The results presented in this report relate only to the samples, and meet all requirements of the NELAC Standards unless otherwise noted.

One Government Gulch - PO Box 929 Kellogg ID 83837-0929 (208) 784-1258 Fax (208) 783-0891

Freeport McMoRan - Bisbee
36 West Hwy 92
Bisbee, AZ 85603

Project Name: Copper Queen Branch Sulfate Mitigation Order
Work Order: **W0I0754**
Reported: 01-Oct-10 15:24

Client Sample ID: **NWC-04**
SVL Sample ID: **W0I0754-01 (Ground Water)**

Sampled: 28-Sep-10 10:55
Received: 29-Sep-10
Sampled By: JJK

Method	Analyte	Result	Units	RL	MDL	Dilution	Batch	Analyst	Analyzed	Notes
Dissolved Anions by Ion Chromatography										
EPA 300.0	**Sulfate as SO4**	205	mg/L	3.00	0.53	10	W040250	FH/MH	09/30/10 17:59	D2

This data has been reviewed for accuracy and has been authorized for release by the Laboratory Director or designee.

John Kern
Laboratory Director

One Government Gulch - PO Box 929 Kellogg ID 83837-0929 (208) 784-1258 Fax (208) 783-0891

Freeport McMoRan - Bisbee
36 West Hwy 92
Bisbee, AZ 85603

Project Name: Copper Queen Branch Sulfate Mitigation Order
Work Order: **W0I0754**
Reported: 01-Oct-10 15:24

Quality Control - BLANK Data

Method	Analyte	Units	Result	MDL	MRL	Batch ID	Analyzed	Notes
Dissolved Anions by Ion Chromatography								
EPA 300.0	Sulfate as SO4	mg/L	<0.30	0.05	0.30	W040250	30-Sep-10	

Quality Control - LABORATORY CONTROL SAMPLE Data

Method	Analyte	Units	LCS Result	LCS True	% Rec.	Acceptance Limits	Batch ID	Analyzed	Notes
Dissolved Anions by Ion Chromatography									
EPA 300.0	Sulfate as SO4	mg/L	9.96	10.0	99.6	90 - 110	W040250	30-Sep-10	

Quality Control - DUPLICATE Data

Method	Analyte	Units	Duplicate Result	Sample Result	RPD	RPD Limit	Batch ID	Analyzed	Notes
Dissolved Anions by Ion Chromatography									
EPA 300.0	Sulfate as SO4	mg/L	201	205	1.9	20	W040250	30-Sep-10	D2

Quality Control - MATRIX SPIKE Data

Method	Analyte	Units	Spike Result	Sample Result (R)	Spike Level (S)	% Rec.	Acceptance Limits	Batch ID	Analyzed	Notes
Dissolved Anions by Ion Chromatography										
EPA 300.0	Sulfate as SO4	mg/L	215	205	10.0	96.2	90 - 110	W040250	30-Sep-10	D2,M3

Notes and Definitions

D2	Sample required dilution due to high concentration of target analyte.
M3	The spike recovery value is unusable since the analyte concentration in the sample is disproportionate to spike level. The LCS was acceptable.
LCS	Laboratory Control Sample (Blank Spike)
RPD	Relative Percent Difference
UDL	A result is less than the detection limit
R > 4S	% recovery not applicable, sample concentration more than four times greater than spike level
<RL	A result is less than the reporting limit
MRL	Method Reporting Limit
MDL	Method Detection Limit
N/A	Not Applicable

APPENDIX D

GROUNDWATER SAMPLING FORMS

Groundwater Sampling Form

Project No:	055038	Client:	Freeport Copper Queen Branch
Task No:	1.0	Date:	7/19/10
Well ID:	Anderson	Weather:	Partly Cloudy
ADWR No:		Sampler:	RG

WELL DATA

Well Depth (ft bls):	236'
Casing Diameter (in):	6"
Static Water Level (ft bmp):	148.34
Casing Volume (gals):	128.86
3 Casing Volumes (gals):	387

Casing Capacity

Nominal Size (inches)	Gallons per Linear Foot
2	0.16
4	0.65
5	1.02
6	1.47
8	2.61
10	4.08

Casing Volume = gallons/foot * water column (feet)

FIELD SAMPLING DATA

Time	Elapsed Time (min)	Discharge Rate (gpm)	Total Discharge (gallons)	pH (SU)	Temp (°C)	Specific Conductance ~~(µS/cm)~~ mS/cm	Comments
1313							
1323	10	8	80	6.83	26.7	1.36	
1333	20	8	160	6.82	24.8	1.39	
1343	30	8	240	6.87	24.5	1.41	
1353	40	8	320	6.91	24.3	1.40	
1358	45	8	360	6.93	24.1	1.42	

SAMPLE INFORMATION

Sample ID	Time	Container Type	Volume	No. of Containers	Analysis Method	Preservative	Comments
Anderson	1402	poly	250ml	1	300.0	Ø	-

Additional Comments: Sample spigot is directly from storage tank.

CLEAR CREEK ASSOCIATES

Groundwater Sampling Form

Project No:	055038	Client:	Freeport Copper Queen Branch
Task No:	1.0	Date:	7/20/10
Well ID:	AWC-02	Weather:	Sunny
ADWR No:		Sampler:	RG

WELL DATA

Well Depth (ft bls):	330
Casing Diameter (in):	
Static Water Level (ft bmp):	
Casing Volume (gals):	
3 Casing Volumes (gals):	

Casing Capacity

Nominal Size (inches)	Gallons per Linear Foot
2	0.16
4	0.65
5	1.02
6	1.47
8	2.61
10	4.08

Casing Volume = gallons/foot * water column (feet)

FIELD SAMPLING DATA

Time	Elapsed Time (min)	Discharge Rate (gpm)	Total Discharge (gallons)	pH (SU)	Temp (°C)	Specific Conductance ~~(µS/cm)~~ mS/cm	Comments
0923				7.27	23.9	0.45	

SAMPLE INFORMATION

Sample ID	Time	Container Type	Volume	No. of Containers	Analysis Method	Preservative	Comments
AWC-02	0930	poly	25mL	1	300.0	Ø	—

Additional Comments:

CLEAR CREEK ASSOCIATES

Groundwater Sampling Form

Project No:	055038	Client:	Freeport Copper Queen Branch
Task No:	1.0	Date:	7/20/10
Well ID:	AWC-03	Weather:	Sunny
ADWR No:		Sampler:	RG

WELL DATA

Well Depth (ft bls):	269'
Casing Diameter (in):	
Static Water Level (ft bmp):	
Casing Volume (gals):	
3 Casing Volumes (gals):	

Casing Capacity

Nominal Size (inches)	Gallons per Linear Foot
2	0.16
4	0.65
5	1.02
6	1.47
8	2.61
10	4.08

Casing Volume = gallons/foot * water column (feet)

FIELD SAMPLING DATA

Time	Elapsed Time (min)	Discharge Rate (gpm)	Total Discharge (gallons)	pH (SU)	Temp (°C)	Specific Conductance ~~(µS/cm)~~	Comments
						mS/cm	
0855				7.29	23.8	0.46	

SAMPLE INFORMATION

Sample ID	Time	Container Type	Volume	No. of Containers	Analysis Method	Preservative	Comments
AWC-03	0900	poly	250mL	1	300.0	Ø	—

Additional Comments:

CLEAR CREEK ASSOCIATES

Groundwater Sampling Form

Project No:	055038	Client:	Freeport Copper Queen Branch
Task No:	1.0	Date:	7/20/10
Well ID:	AWC-04	Weather:	Sunny
ADWR No:		Sampler:	RG

WELL DATA

Well Depth (ft bls):	250'
Casing Diameter (in):	
Static Water Level (ft bmp):	
Casing Volume (gals):	
3 Casing Volumes (gals):	

Casing Capacity

Nominal Size (inches)	Gallons per Linear Foot
2	0.16
4	0.65
5	1.02
6	1.47
8	2.61
10	4.08

Casing Volume = gallons/foot * water column (feet)

FIELD SAMPLING DATA

Time	Elapsed Time (min)	Discharge Rate (gpm)	Total Discharge (gallons)	pH (SU)	Temp (°C)	Specific Conductance ~~(µS/cm)~~ mS/cm	Comments
0910				7.02	24.1	0.60	

SAMPLE INFORMATION

Sample ID	Time	Container Type	Volume	No. of Containers	Analysis Method	Preservative	Comments
AWC-04	0915	Poly	250mL	1	300.0	Ø	—

Additional Comments:

CLEAR CREEK ASSOCIATES

Groundwater Sampling Form

Project No:	055038	Client:	Freeport Copper Queen Branch
Task No:	1.0	Date:	7/20/10
Well ID:	AWC-05	Weather:	Sunny
ADWR No:		Sampler:	RG

WELL DATA

Well Depth (ft bls):	600'
Casing Diameter (in):	
Static Water Level (ft bmp):	
Casing Volume (gals):	
3 Casing Volumes (gals):	

Casing Capacity

Nominal Size (inches)	Gallons per Linear Foot
2	0.16
4	0.65
5	1.02
6	1.47
8	2.61
10	4.08

Casing Volume = gallons/foot * water column (feet)

FIELD SAMPLING DATA

Time	Elapsed Time (min)	Discharge Rate (gpm)	Total Discharge (gallons)	pH (SU)	Temp (°C)	Specific Conductance ~~(µS/cm)~~ mS/cm	Comments
0840				7.62	24.2	0.44	

SAMPLE INFORMATION

Sample ID	Time	Container Type	Volume	No. of Containers	Analysis Method	Preservative	Comments
AWC-05	0845						

Additional Comments:

CLEAR CREEK ASSOCIATES

Groundwater Sampling Form

Project No:	055038	Client:	Freeport Copper Queen Branch
Task No:	1.0	Date:	7/20/10
Well ID:	BANKS 986	Weather:	SUNNY 80's
ADWR No:		Sampler:	BSD

WELL DATA

Well Depth (ft bls):	435
Casing Diameter (in):	6"
Static Water Level (ft bmp):	N/A
Casing Volume (gals):	
3 Casing Volumes (gals):	

Casing Capacity

Nominal Size (inches)	Gallons per Linear Foot
2	0.16
4	0.65
5	1.02
6	1.47
8	2.61
10	4.08

Casing Volume = gallons/foot * water column (feet)

FIELD SAMPLING DATA

Time	Elapsed Time (min)	Discharge Rate (gpm)	Total Discharge (gallons)	pH (SU)	Temp (°C)	Specific Conductance (µS/cm)	Comments
1415							
14:35	20	12	240	7.30	25.9	786.8	
14:55	40	12	480	7.47	24.4	809.1	
15:15	60	12	720	7.67	23.6	821.6	
15:25	70	12	840	7.73	23.1	826.0	
15:35	80	12	960	7.70	23.2	828.3	

SAMPLE INFORMATION

Sample ID	Time	Container Type	Volume	No. of Containers	Analysis Method	Preservative	Comments
BANKS 986	15:40	Poly	250	1	300.0	Ø	

Additional Comments: 235.60 At Bank 987

~300 gal = 1 casing vol
900 gal = 3 casing vol

CLEAR CREEK ASSOCIATES

Groundwater Sampling Form

Project No:	055038	Client:	Freeport Copper Queen Branch
Task No:	1.0	Date:	7/20/10
Well ID:	BANKS 987	Weather:	SUNNY 86's
ADWR No:		Sampler:	BJD

WELL DATA

Well Depth (ft bls):	
Casing Diameter (in):	235.66
Static Water Level (ft bmp):	
Casing Volume (gals):	
3 Casing Volumes (gals):	

Casing Capacity

Nominal Size (inches)	Gallons per Linear Foot
2	0.16
4	0.65
5	1.02
6	1.47
8	2.61
10	4.08

Casing Volume = gallons/foot * water column (feet)

FIELD SAMPLING DATA

Time	Elapsed Time (min)	Discharge Rate (gpm)	Total Discharge (gallons)	pH (SU)	Temp (°C)	Specific Conductance (µS/cm)	Comments

SAMPLE INFORMATION

Sample ID	Time	Container Type	Volume	No. of Containers	Analysis Method	Preservative	Comments

Additional Comments: WLO

CLEAR CREEK ASSOCIATES

Groundwater Sampling Form

Project No:		Client:	Freeport Copper Queen Branch
Task No:		Date:	7-6-10
Well ID:	BF-1	Weather:	Sunny 65
ADWR No:		Sampler:	Christopher L Sherman

WELL DATA

Well Depth (ft bls):	400
Casing Diameter (in):	4"
Static Water Level (ft bmp):	348.69
Casing Volume (gals):	33.3
3 Casing Volumes (gals):	99.9

Casing Capacity	
Nominal Size (inches)	Gallons per Linear Foot
2	0.16
4	0.65
5	1.02
6	1.47
8	2.61
10	4.08

Casing Volume = gallons/foot * water column (feet)

FIELD SAMPLING DATA

Time	Elapsed Time (min)	Discharge Rate (gpm)	Total Discharge (gallons)	pH (SU)	Temp (°C)	Specific Conductance (µS/cm)	Comments
0545							
0547	2		9	5.99	21.0	1515	
0549							Broke Suction
1700				5.93	22.6	1403	

SAMPLE INFORMATION

Sample ID	Time	Container Type	Volume	No. of Containers	Analysis Method	Preservative	Comments
		plastic	250 ml	1	EPA 300.0	none	filtered

Additional Comments:

7-6-10 Sounded well @ 1650 - water level @ 361.52

Started pump and sampled @ 1700

361.52

Groundwater Sampling Form

Project No:	055038	Client:	Freeport Copper Queen Branch
Task No:	1.0	Date:	7-12-10
Well ID:	BIMA	Weather:	Sunny 80's
ADWR No:		Sampler:	BSD

WELL DATA

Well Depth (ft bls):	465
Casing Diameter (in):	4"
Static Water Level (ft bmp):	386.89
Casing Volume (gals):	51
3 Casing Volumes (gals):	153

Casing Capacity

Nominal Size (inches)	Gallons per Linear Foot
2	0.16
4	0.65
5	1.02
6	1.47
8	2.61
10	4.08

Casing Volume = gallons/foot * water column (feet)

FIELD SAMPLING DATA

Time	Elapsed Time (min)	Discharge Rate (gpm)	Total Discharge (gallons)	pH (SU)	Temp (°C)	Specific Conductance (µS/cm)	Comments
12:30							
12:35	5	11	55	6.68	23.6	1558	
12:40	10	11	110	6.74	23.7	1564	
12:45	15	11	165	6.70	24.0	1577	

SAMPLE INFORMATION

Sample ID	Time	Container Type	Volume	No. of Containers	Analysis Method	Preservative	Comments
BIMA	12:50	Poly	250mL	1	300.0	Ø	—

Additional Comments:

CLEAR CREEK ASSOCIATES

Groundwater Sampling Form

Project No:		Client:	Freeport Copper Queen Branch
Task No:		Date:	7-7-10
Well ID:	BMO-2008-16	Weather:	Sunny - 88°
ADWR No:		Sampler:	Christopher L Sierra

WELL DATA

Well Depth (ft bls):	310
Casing Diameter (in):	5"
Static Water Level (ft bmp):	65.83
Casing Volume (gals):	249
3 Casing Volumes (gals):	747

Casing Capacity

Nominal Size (inches)	Gallons per Linear Foot
2	0.16
4	0.65
5	1.02
6	1.47
8	2.61
10	4.08

Casing Volume = gallons/foot * water column (feet)

FIELD SAMPLING DATA

Time	Elapsed Time (min)	Discharge Rate (gpm)	Total Discharge (gallons)	pH (SU)	Temp (°C)	Specific Conductance (µS/cm)	Comments
0930							
0940	10	8.3	83	6.86	22.8	633	
1000	30	8.3	249	6.87	22.4	641	
1020	50	8.3	415	6.90	21.8	643	
1040	70	8.3	581	6.89	21.6	640	
1100	90	8.3	747	6.91	21.5	640	

SAMPLE INFORMATION

Sample ID	Time	Container Type	Volume	No. of Containers	Analysis Method	Preservative	Comments
BMO-2008-16	1100	plastic	250 ml	1	EPA 300.0	none	filtered
Dup 070710	1100						

Additional Comments:

Groundwater Sampling Form

Project No:		**Client:**	Freeport Copper Queen Branch
Task No:		**Date:**	7-1-10
Well ID:	BMO-2008-3B	**Weather:**	Sunny ~ 70°
ADWR No:		**Sampler:**	Christopher L Sharma

WELL DATA

Well Depth (ft bls):	~~300~~ 260
Casing Diameter (in):	5"
Static Water Level (ft bmp):	140.70
Casing Volume (gals):	121.6
3 Casing Volumes (gals):	364.8

Casing Capacity

Nominal Size (inches)	Gallons per Linear Foot
2	0.16
4	0.65
5	1.02
6	1.47
8	2.61
10	4.08

Casing Volume = gallons/foot * water column (feet)

FIELD SAMPLING DATA

Time	Elapsed Time (min)	Discharge Rate (gpm)	Total Discharge (gallons)	pH (SU)	Temp (°C)	Specific Conductance (µS/cm)	Comments
0550							
0555	5	27	135	6.87	21.1	551	
0600	10	27	270	6.90	21.3	544	
0605	15	27	405	6.92	21.5	545	
0610	20	27	540	6.92	21.4	541	

SAMPLE INFORMATION

Sample ID	Time	Container Type	Volume	No. of Containers	Analysis Method	Preservative	Comments
BMO-2008-3B	0610	plastic	250 ml	1	EPA 300.0	none	filtered

Additional Comments:

Groundwater Sampling Form

Project No:		Client:	Freeport Copper Queen Branch
Task No:		Date:	7-2-10
Well ID:	BMO-2008-4B	Weather:	Sunny 75
ADWR No:		Sampler:	Christoph L Sherman

WELL DATA

Well Depth (ft bls):	610
Casing Diameter (in):	5"
Static Water Level (ft bmp):	133.20
Casing Volume (gals):	486.3
3 Casing Volumes (gals):	1458.9

Casing Capacity

Nominal Size (inches)	Gallons per Linear Foot
2	0.16
4	0.65
5	1.02
6	1.47
8	2.61
10	4.08

Casing Volume = gallons/foot * water column (feet)

FIELD SAMPLING DATA

Time	Elapsed Time (min)	Discharge Rate (gpm)	Total Discharge (gallons)	pH (SU)	Temp (°C)	Specific Conductance (µS/cm)	Comments
0820							
0830	10	23	230	7.23	22.8	327	
0845	25	23	575	7.20	23.0	325	
0910	50	23	1150	7.21	23.3	320	
0915	55	23	1265	7.24	23.5	323	
0925	65	23	1495	7.25	23.6	323	

SAMPLE INFORMATION

Sample ID	Time	Container Type	Volume	No. of Containers	Analysis Method	Preservative	Comments
BMO-2008-4B	0925	plastic	250 ml	1	EPA 300.0	none	filtered

Additional Comments:

Groundwater Sampling Form

Project No:		Client:	Freeport Copper Queen Branch
Task No:		Date:	7-7-10
Well ID:	BMO-2008-5B	Weather:	Sunny, 98°
ADWR No:		Sampler:	Christopher L Sherman

WELL DATA

Well Depth (ft bls):	285
Casing Diameter (in):	5"
Static Water Level (ft bmp):	146.59
Casing Volume (gals):	141.1
3 Casing Volumes (gals):	423.3

Casing Capacity

Nominal Size (inches)	Gallons per Linear Foot
2	0.16
4	0.65
5	1.02
6	1.47
8	2.61
10	4.08

Casing Volume = gallons/foot * water column (feet)

FIELD SAMPLING DATA

Time	Elapsed Time (min)	Discharge Rate (gpm)	Total Discharge (gallons)	pH (SU)	Temp (°C)	Specific Conductance (µS/cm)	Comments
1505							
1510	5	27	135	6.92	22.0	551	
1520	15	27	405	6.92	22.1	552	
1530	25	27	675	6.94	22.2	551	

SAMPLE INFORMATION

Sample ID	Time	Container Type	Volume	No. of Containers	Analysis Method	Preservative	Comments
BMO-2008-5B	1530	plastic	250 ml	1	EPA 300.0	none	filtered

Additional Comments:

146.59

Groundwater Sampling Form

Project No:		Client:	Freeport Copper Queen Branch
Task No:		Date:	7-7-10
Well ID:	BMO-2008-5M	Weather:	Sunny 98°
ADWR No:		Sampler:	Christopher L Sharman

WELL DATA

Well Depth (ft bls):	450
Casing Diameter (in):	5"
Static Water Level (ft bmp):	148.28
Casing Volume (gals):	307.7
3 Casing Volumes (gals):	923.1

Casing Capacity

Nominal Size (inches)	Gallons per Linear Foot
2	0.16
4	0.65
5	1.02
6	1.47
8	2.61
10	4.08

Casing Volume = gallons/foot * water column (feet)

FIELD SAMPLING DATA

Time	Elapsed Time (min)	Discharge Rate (gpm)	Total Discharge (gallons)	pH (SU)	Temp (°C)	Specific Conductance (µS/cm)	Comments
1355							
1400	5	18	90	7.10	23.2	479	
1420	25	18	450	7.08	23.1	481	
1440	45	18	810	7.07	23.4	479	
1456	55	18	990	7.02	23.5	482	

SAMPLE INFORMATION

Sample ID	Time	Container Type	Volume	No. of Containers	Analysis Method	Preservative	Comments
BMO-2008-5M		plastic	250 ml	1	EPA 300.0	none	filtered

Additional Comments:

Groundwater Sampling Form

Project No:		Client:	Freeport Copper Queen Branch
Task No:		Date:	7-1-10
Well ID:	BMO-2008-6B	Weather:	Sunny, 77
ADWR No:		Sampler:	Christopher L Skousen

WELL DATA

Well Depth (ft bls):	265'
Casing Diameter (in):	5 4
Static Water Level (ft bmp):	191.43
Casing Volume (gals):	~~230~~ 75
3 Casing Volumes (gals):	225

Casing Capacity

Nominal Size (inches)	Gallons per Linear Foot
2	0.16
4	0.65
5	1.02
6	1.47
8	2.61
10	4.08

Casing Volume = gallons/foot * water column (feet)

FIELD SAMPLING DATA

Time	Elapsed Time (min)	Discharge Rate (gpm)	Total Discharge (gallons)	pH (SU)	Temp (°C)	Specific Conductance (µS/cm)	Comments
0815							
0820	5	5.1	25	7.22	22.0	351	
0830	15	5.1	75	7.26	22.1	355	
0845	30	5.1	150	7.30	21.9	360	
0900	45	5.1	225	7.24	22.2	361	

SAMPLE INFORMATION

Sample ID	Time	Container Type	Volume	No. of Containers	Analysis Method	Preservative	Comments
BMO-2008-6B	0900	plastic	250 ml	1	EPA 300.0	none	filtered

Additional Comments:

Groundwater Sampling Form

Project No:		Client:	Freeport Copper Queen Branch
Task No:		Date:	7-1-10
Well ID:	BMO-2008-6M	Weather:	Sunny, 73°
ADWR No:		Sampler:	Christopher L Sherman

WELL DATA

Well Depth (ft bls):	450'
Casing Diameter (in):	5"
Static Water Level (ft bmp):	192.53
Casing Volume (gals):	262.6
3 Casing Volumes (gals):	787.8

Casing Capacity

Nominal Size (inches)	Gallons per Linear Foot
2	0.16
4	0.65
5	1.02
6	1.47
8	2.61
10	4.08

Casing Volume = gallons/foot * water column (feet)

FIELD SAMPLING DATA

Time	Elapsed Time (min)	Discharge Rate (gpm)	Total Discharge (gallons)	pH (SU)	Temp (°C)	Specific Conductance (µS/cm)	Comments
0720							
0730	10	21	210	7.10	21.21	565	
0740	20	21	420	7.12	22.2	567	
0750	30	21	630	7.16	22.0	570	
0800	40	24	840	7.15	22.0	571	

SAMPLE INFORMATION

Sample ID	Time	Container Type	Volume	No. of Containers	Analysis Method	Preservative	Comments
BMO-2008-6M	0800	plastic	250 ml	1	EPA 300.0	none	filtered

Additional Comments:

Groundwater Sampling Form

Project No:		Client:	Freeport Copper Queen Branch
Task No:		Date:	7-6-10
Well ID:	BMO-2008-7M	Weather:	Sunny, 91
ADWR No:		Sampler:	Christopher L Sherm

WELL DATA

Well Depth (ft bls):	670
Casing Diameter (in):	5 1/2
Static Water Level (ft bmp):	240.28
Casing Volume (gals):	438.3
3 Casing Volumes (gals):	1315

Casing Capacity

Nominal Size (inches)	Gallons per Linear Foot
2	0.16
4	0.65
5	1.02
6	1.47
8	2.61
10	4.08

Casing Volume = gallons/foot * water column (feet)

FIELD SAMPLING DATA

Time	Elapsed Time (min)	Discharge Rate (gpm)	Total Discharge (gallons)	pH (SU)	Temp (°C)	Specific Conductance (µS/cm)	Comments
1225							
1230	5	21	105	7.57	22.8	393	
1259	25	21	525	7.28	23.2	388	
1310	45	21	945	7.25	23.4	386	
1330	65	21	1365	7.28	23.5	391	

SAMPLE INFORMATION

Sample ID	Time	Container Type	Volume	No. of Containers	Analysis Method	Preservative	Comments
BMO-2008-7M	1330	plastic	250 ml	1	EPA 300.0	none	filtered

Additional Comments:

Groundwater Sampling Form

Project No:		Client:	Freeport Copper Queen Branch
Task No:		Date:	7-1-10
Well ID:	BMO-2008-8B	Weather:	Sunny Partly Cloudy
ADWR No:		Sampler:	Christopher Sherman

WELL DATA

Well Depth (ft bls):	480
Casing Diameter (in):	5"
Static Water Level (ft bmp):	298.64
Casing Volume (gals):	185
3 Casing Volumes (gals):	555

Casing Capacity

Nominal Size (inches)	Gallons per Linear Foot
2	0.16
4	0.65
5	1.02
6	1.47
8	2.61
10	4.08

Casing Volume = gallons/foot * water column (feet)

FIELD SAMPLING DATA

Time	Elapsed Time (min)	Discharge Rate (gpm)	Total Discharge (gallons)	pH (SU)	Temp (°C)	Specific Conductance (µS/cm)	Comments
1515							
1520	5	14.2	71	6.08	21.3	1615	Dark Brown Color
1530	15	14.2	213	6.10	21.7	1605	Light Brown
1540	25	14.2	355	6.08	21.5	1599	Cleared up
1550	35	14.2	497	6.11	21.3	1595	
1600	45	14.2	639	6.10	21.4	1594	

SAMPLE INFORMATION

Sample ID	Time	Container Type	Volume	No. of Containers	Analysis Method	Preservative	Comments
BMO-2008-8B	1600	plastic	250 ml	1	EPA 300.0	none	filtered

Additional Comments:

Groundwater Sampling Form

Project No:		Client:	Freeport Copper Queen Branch
Task No:		Date:	7-10
Well ID:	BMO-2008-8M	Weather:	Sunny, ~92°
ADWR No:		Sampler:	Christopher Z Sherman

WELL DATA

Well Depth (ft bls):	1210
Casing Diameter (in):	5"
Static Water Level (ft bmp):	299.70
Casing Volume (gals):	928.5
3 Casing Volumes (gals):	2785.5

Casing Capacity	
Nominal Size (inches)	Gallons per Linear Foot
2	0.16
4	0.65
5	1.02
6	1.47
8	2.61
10	4.08

Casing Volume = gallons/foot * water column (feet)

FIELD SAMPLING DATA

Time	Elapsed Time (min)	Discharge Rate (gpm)	Total Discharge (gallons)	pH (SU)	Temp (°C)	Specific Conductance (µS/cm)	Comments
1230							
1235	5	17.6	88	6.86	24.1	501	
1300	30	17.6	528	6.90	24.7	493	
1330	60	17.6	1056	6.88	24.6	500	
1400	90	17.6	1584	6.92	24.3	503	
1430	120	17.6	2112	6.95	24.7	505	
1500	150	17.6	2640	6.98	24.8	504	
1510	160	17.6	2816	6.99	25.0	502	

SAMPLE INFORMATION

Sample ID	Time	Container Type	Volume	No. of Containers	Analysis Method	Preservative	Comments
BMO-2008-8M	1510	plastic	250 ml	1	EPA 300.0	none	filtered

Additional Comments:

Groundwater Sampling Form

Project No:		Client:	Freeport Copper Queen Branch
Task No:		Date:	7-1-10
Well ID:	BMO-2008-9M	Weather:	Sunny - 80°
ADWR No:		Sampler:	Christopher Sherman

WELL DATA

Well Depth (ft bls):	775
Casing Diameter (in):	5"
Static Water Level (ft bmp):	288.26
Casing Volume (gals):	496.5
3 Casing Volumes (gals):	1490

Casing Capacity

Nominal Size (inches)	Gallons per Linear Foot
2	0.16
4	0.65
5	1.02
6	1.47
8	2.61
10	4.08

Casing Volume = gallons/foot * water column (feet)

FIELD SAMPLING DATA

Time	Elapsed Time (min)	Discharge Rate (gpm)	Total Discharge (gallons)	pH (SU)	Temp (°C)	Specific Conductance (µS/cm)	Comments
1030							
1035	5	18.7	93.5	7.28	24.9	0427	
1055	25	18.7	467	7.46	24.6	437	
1115	45	18.7	841.5	7.43	24.7	438	
1135	65	18.7	1215	7.41	24.7	426	
1155	85	18.7	1589	7.40	24.6	425	

SAMPLE INFORMATION

Sample ID	Time	Container Type	Volume	No. of Containers	Analysis Method	Preservative	Comments
BMO-2008-9M		plastic	250 ml	1	EPA 300.0	none	filtered

Additional Comments:

Groundwater Sampling Form

Project No:		Client:	Freeport Copper Queen Branch
Task No:		Date:	7-2-10
Well ID:	BMO-2008-10 GL	Weather:	Sunny 95°
ADWR No:		Sampler:	Christopher L. Sherman

WELL DATA

Well Depth (ft bls):	810
Casing Diameter (in):	5"
Static Water Level (ft bmp):	514.8
Casing Volume (gals):	304
3 Casing Volumes (gals):	914.4

Casing Capacity

Nominal Size (inches)	Gallons per Linear Foot
2	0.16
4	0.65
5	1.02
6	1.47
8	2.61
10	4.08

Casing Volume = gallons/foot * water column (feet)

FIELD SAMPLING DATA

Time	Elapsed Time (min)	Discharge Rate (gpm)	Total Discharge (gallons)	pH (SU)	Temp (°C)	Specific Conductance (µS/cm)	Comments
1120							
1130	10	4.6	46	6.17	25.3	1334	
1220	60	3.8	276	6.19	25.4	1313	
1310	110	3.8	466	6.17	25.6	1301	
1330	130	3.3	542	6.15	25.8	1290	
1500	220	3.3	839	6.15	26.2	1342	
1530	250	2.7	938	6.16	26.3	1338	

SAMPLE INFORMATION

Sample ID	Time	Container Type	Volume	No. of Containers	Analysis Method	Preservative	Comments
BMO-2008-10GL	1530	plastic	250 ml	1	EPA 300.0	none	filtered

Additional Comments:

Groundwater Sampling Form

Project No:		Client:	Freeport Copper Queen Branch
Task No:		Date:	7-6-10
Well ID:	BMO-2008-106U	Weather:	Sunny 88
ADWR No:		Sampler:	Christopher L Shuman

WELL DATA

Well Depth (ft bls):	449
Casing Diameter (in):	5"
Static Water Level (ft bmp):	288.93
Casing Volume (gals):	163.3
3 Casing Volumes (gals):	489.9

Casing Capacity

Nominal Size (inches)	Gallons per Linear Foot
2	0.16
4	0.65
5	1.02
6	1.47
8	2.61
10	4.08

Casing Volume = gallons/foot * water column (feet)

FIELD SAMPLING DATA

Time	Elapsed Time (min)	Discharge Rate (gpm)	Total Discharge (gallons)	pH (SU)	Temp (°C)	Specific Conductance (µS/cm)	Comments
0930							
0940	10	5.5	55	5.86	22.5	1632	
0950	20	5.5	110	5.85	21.9	1686	
1030	60	5.5	330	5.90	21.7	1646	
1035	65	3.5	357	5.92	21.9	1629	
1055	85	3.3	427	5.92	21.8	1598	
1100	90	1.5	434	5.91	21.7	1597	
1140	130	1.5	494	5.90	21.8	1610	

SAMPLE INFORMATION

Sample ID	Time	Container Type	Volume	No. of Containers	Analysis Method	Preservative	Comments
BMO-2008-106U		plastic	250 ml	1	EPA 300.0	none	filtered

Additional Comments:

Groundwater Sampling Form

Project No:		Client:	Freeport Copper Queen Branch
Task No:		Date:	7-1-10
Well ID:	BMO-2008-116	Weather:	Partly Cloudy 85
ADWR No:		Sampler:	Christopher L Sherry

WELL DATA

Well Depth (ft bls):	760
Casing Diameter (in):	5 11
Static Water Level (ft bmp):	572.97
Casing Volume (gals):	190.8
3 Casing Volumes (gals):	572.4

Casing Capacity	
Nominal Size (inches)	Gallons per Linear Foot
2	0.16
4	0.65
5	1.02
6	1.47
8	2.61
10	4.08

Casing Volume = gallons/foot * water column (feet)

FIELD SAMPLING DATA

Time	Elapsed Time (min)	Discharge Rate (gpm)	Total Discharge (gallons)	pH (SU)	Temp (°C)	Specific Conductance (µS/cm)	Comments
1630							
1640	10	8	80	6.91	25.8	295	
1700	30	8	240	6.94	25.6	299	
1730	60	8	480	6.96	25.5	300	
1742	72	8	576	6.97	25.4	298	

SAMPLE INFORMATION

Sample ID	Time	Container Type	Volume	No. of Containers	Analysis Method	Preservative	Comments
BMO-2008-116	1742	plastic	250 ml	1	EPA 300.0	none	filtered

Additional Comments:

Groundwater Sampling Form

Project No:		Client:	Freeport Copper Queen Branch
Task No:		Date:	7-6-10
Well ID:	BMO-2008-13B	Weather:	Sunny, 95
ADWR No:		Sampler:	Christopher J. Sherman

WELL DATA

Well Depth (ft bls):	475
Casing Diameter (in):	5"
Static Water Level (ft bmp):	207.68
Casing Volume (gals):	272.6
3 Casing Volumes (gals):	817.8

Casing Capacity

Nominal Size (inches)	Gallons per Linear Foot
2	0.16
4	0.65
5	1.02
6	1.47
8	2.61
10	4.08

Casing Volume = gallons/foot * water column (feet)

FIELD SAMPLING DATA

Time	Elapsed Time (min)	Discharge Rate (gpm)	Total Discharge (gallons)	pH (SU)	Temp (°C)	Specific Conductance (µS/cm)	Comments
1355							
1400	5	20	100	6.28	21.7	1217	
1410	15	20	300	6.33	21.5	1212	
1420	25	20	500	6.31	21.6	1207	
1430	35	20	700	6.36	21.8	1208	
1440	45	20	900	6.37	21.8	1198	

SAMPLE INFORMATION

Sample ID	Time	Container Type	Volume	No. of Containers	Analysis Method	Preservative
BMO-2008-13B	1440	plastic	250 ml	1	EPA 300.0	none

Additional Comments:

Groundwater Sampling Form

Project No:		Client:	Freeport Copper Queen Branch
Task No:		Date:	7-2-10
Well ID:	BMO-2008-13M	Weather:	Sunny - 71°
ADWR No:		Sampler:	Christopher L Shaw

WELL DATA

Well Depth (ft bls):	1030
Casing Diameter (in):	5"
Static Water Level (ft bmp):	709.3
Casing Volume (gals):	837.1
3 Casing Volumes (gals):	2511

Casing Capacity

Nominal Size (inches)	Gallons per Linear Foot
2	0.16
4	0.65
5	1.02
6	1.47
8	2.61
10	4.08

Casing Volume = gallons/foot * water column (feet)

FIELD SAMPLING DATA

Time	Elapsed Time (min)	Discharge Rate (gpm)	Total Discharge (gallons)	pH (SU)	Temp (°C)	Specific Conductance (µS/cm)	Comments
0640							
0700	20	5.7	114	8.51	23.2	1052	
0800	80	5.7	456	8.55	23.0	1033	
0900	140	5.7	798	8.62	23.8	1018	
1000	200	4.6	1140	8.56	24.4	1006	
1100	260	3.8	1416	8.42	24.8	1000	
1200	320	3.8	1644	8.39	24.5	1035	
1300	380	3.8	1872	8.37	24.4	1025	
1400	440	2.8	2100	8.35	24.2	1030	
1600	560	2.8	2436	8.32	24.0	1023	
1700	620	2.8	2604	8.30	23.9	1023	

1700

SAMPLE INFORMATION

Sample ID	Time	Container Type	Volume	No. of Containers	Analysis Method	Preservative	Comments
BMO-2008-13M	1700	plastic	250 ml	1	EPA 300.0	none	filtered

Additional Comments:

Groundwater Sampling Form

Project No:	055038	Client:	Freeport Copper Queen Branch
Task No:	1.0	Date:	7/21/10
Well ID:	Burke	Weather:	Sunny 70's
ADWR No:		Sampler:	BSD

WELL DATA

Well Depth (ft bls):	781'
Casing Diameter (in):	6"
Static Water Level (ft bmp):	N/A
Casing Volume (gals):	N/A
3 Casing Volumes (gals):	N/A

Casing Capacity

Nominal Size (inches)	Gallons per Linear Foot
2	0.16
4	0.65
5	1.02
6	1.47
8	2.61
10	4.08

Casing Volume = gallons/foot * water column (feet)

FIELD SAMPLING DATA

Time	Elapsed Time (min)	Discharge Rate (gpm)	Total Discharge (gallons)	pH (SU)	Temp (°C)	Specific Conductance (µS/cm)	Comments
9:00							
9:09	—	—	—	7.56	25.6	423.7	

SAMPLE INFORMATION

Sample ID	Time	Container Type	Volume	No. of Containers	Analysis Method	Preservative	Comments
BURKE	9:05	Poly	250mL	1	300.0	Ø	—

Additional Comments: No Access to well head. Sampled from storage tank.

CLEAR CREEK ASSOCIATES

Groundwater Sampling Form

Project No:	055038	Client:	Freeport Copper Queen Branch
Task No:	1.0	Date:	7/21/10
Well ID:	Chambers	Weather:	Sunny
ADWR No:		Sampler:	RG

WELL DATA

Well Depth (ft bls):	245
Casing Diameter (in):	
Static Water Level (ft bmp):	N/A
Casing Volume (gals):	N/A
3 Casing Volumes (gals):	N/A

Casing Capacity	
Nominal Size (inches)	Gallons per Linear Foot
2	0.16
4	0.65
5	1.02
6	1.47
8	2.61
10	4.08

Casing Volume = gallons/foot * water column (feet)

FIELD SAMPLING DATA

Time	Elapsed Time (min)	Discharge Rate (gpm)	Total Discharge (gallons)	pH (SU)	Temp (°C)	Specific Conductance ~~(µS/cm)~~ mS/cm	Comments
0921							
0924	3	8	24	7.34	24.8	0.43	
0927	6	8	48	7.44	23.4	0.43	
0930	9	8	72	7.47	23.3	0.43	
0933	12	8	96	7.49	23.1	0.43	

SAMPLE INFORMATION

Sample ID	Time	Container Type	Volume	No. of Containers	Analysis Method	Preservative	Comments
Chambers	0937	poly	125 ml	1		Ø	

Additional Comments:

CLEAR CREEK ASSOCIATES

Groundwater Sampling Form

Project No:	055038	Client:	Freeport Copper Queen Branch
Task No:		Date:	7·13·10
Well ID:	COB MW-1	Weather:	SUNNY 80s
ADWR No:		Sampler:	BSD

WELL DATA

Well Depth (ft bls):	420'
Casing Diameter (in):	8"
Static Water Level (ft bmp):	235.68
Casing Volume (gals):	480
3 Casing Volumes (gals):	1440

Casing Capacity

Nominal Size (inches)	Gallons per Linear Foot
2	0.16
4	0.65
5	1.02
6	1.47
8	2.61
10	4.08

Casing Volume = gallons/foot * water column (feet)

FIELD SAMPLING DATA

Time	Elapsed Time (min)	Discharge Rate (gpm)	Total Discharge (gallons)	pH (SU)	Temp (°C)	Specific Conductance (µS/cm)	Comments
11:45							
12:15	30	12	360	7.18	23.4	1977	
12:45	60	12	720	7.03	22.7	1994	
13:15	90	12	1080	7.10	22.4	1997	
13:45	120	12	1440	7.02	22.3	2004	

SAMPLE INFORMATION

Sample ID	Time	Container Type	Volume	No. of Containers	Analysis Method	Preservative	Comments
COB MW1	13:50	Poly 250mL	250mL	1	300.0	✓	—

Additional Comments:

CLEAR CREEK ASSOCIATES

Groundwater Sampling Form

Project No:	055038	Client:	Freeport Copper Queen Branch
Task No:	1.0	Date:	7.13.10
Well ID:	COB MW-2	Weather:	SUNNY 80's
ADWR No:		Sampler:	BJD

WELL DATA

Well Depth (ft bls):	170'
Casing Diameter (in):	4"
Static Water Level (ft bmp):	126.54
Casing Volume (gals):	29
3 Casing Volumes (gals):	90

Casing Capacity

Nominal Size (inches)	Gallons per Linear Foot
2	0.16
4	0.65
5	1.02
6	1.47
8	2.61
10	4.08

Casing Volume = gallons/foot * water column (feet)

FIELD SAMPLING DATA

Time	Elapsed Time (min)	Discharge Rate (gpm)	Total Discharge (gallons)	pH (SU)	Temp (°C)	Specific Conductance (µS/cm)	Comments
9:28				6.30			
9:33	5	7	35	~~5.99~~ BD	21.4	472.4	
9:38	10	7	70	6.73	21.2	476.7	
9:43 ~~9:43~~	15	7	105	6.87	21.3	478.5	
9:48	20	7	140	6.91	21.2	479.5	

SAMPLE INFORMATION

Sample ID	Time	Container Type	Volume	No. of Containers	Analysis Method	Preservative	Comments
COB MW-2	9:50	Poly	250mL	1	300.0	Ø	—
DUP071310	9:10	Poly	250mL	1	300.0	Ø	—

Additional Comments: Collected duplicate

CLEAR CREEK ASSOCIATES

Groundwater Sampling Form

Project No:	055038	Client:	Freeport Copper Queen Branch
Task No:	1.0	Date:	7·13·10
Well ID:	COB MW-3	Weather:	Sunny 80's
ADWR No:		Sampler:	BJD

WELL DATA

Well Depth (ft bls):	269
Casing Diameter (in):	4"
Static Water Level (ft bmp):	128.60
Casing Volume (gals):	92
3 Casing Volumes (gals):	276

Casing Capacity

Nominal Size (inches)	Gallons per Linear Foot
2	0.16
4	0.65
5	1.02
6	1.47
8	2.61
10	4.08

Casing Volume = gallons/foot * water column (feet)

FIELD SAMPLING DATA

Time	Elapsed Time (min)	Discharge Rate (gpm)	Total Discharge (gallons)	pH (SU)	Temp (°C)	Specific Conductance (µS/cm)	Comments
10:10							
10:14	4	20	80	7.29	22.0	449.8	Slightly Brown
10:18	8	20	160	7.35	21.7	447.0	"
10:22	12	20	240	7.39	21.6	450.6	Clear
10:29	19	20	380	7.41	21.7	456.7	

SAMPLE INFORMATION

Sample ID	Time	Container Type	Volume	No. of Containers	Analysis Method	Preservative	Comments
COB MW-3	10:30	Poly	250mL	1	300.0	Ø	—

Additional Comments:

CLEAR CREEK ASSOCIATES

Groundwater Sampling Form

Project No:	055038	Client:	Freeport Copper Queen Branch
Task No:	1.0	Date:	7-13-10
Well ID:	COB-WL	Weather:	Sunny 80's
ADWR No:		Sampler:	BJD

WELL DATA

Well Depth (ft bls):	150
Casing Diameter (in):	4"
Static Water Level (ft bmp):	67.52
Casing Volume (gals):	54
3 Casing Volumes (gals):	162

Casing Capacity

Nominal Size (inches)	Gallons per Linear Foot
2	0.16
4	0.65
5	1.02
6	1.47
8	2.61
10	4.08

Casing Volume = gallons/foot * water column (feet)

FIELD SAMPLING DATA

Time	Elapsed Time (min)	Discharge Rate (gpm)	Total Discharge (gallons)	pH (SU)	Temp (°C)	Specific Conductance (µS/cm)	Comments
11:00					21.8		
11:05	5	8	40	7.20	~~22.8~~	1007	
11:10	10	8	80	7.16	21.9	1027	
11:15	15	8	120	7.14	22.0	1030	
11:20	20	8	160	7.18	22.3	1013	

SAMPLE INFORMATION

Sample ID	Time	Container Type	Volume	No. of Containers	Analysis Method	Preservative	Comments
COB-WL	11:25	Poly	250mL	1	300.0	Ø	—

Additional Comments:

CLEAR CREEK ASSOCIATES

Groundwater Sampling Form

Project No:	055038	Client:	Freeport Copper Queen Branch
Task No:	1.0	Date:	7/20/10
Well ID:	Collins	Weather:	Sunny
ADWR No:		Sampler:	RG

WELL DATA

Well Depth (ft bls):	320
Casing Diameter (in):	4.5
Static Water Level (ft bmp):	292.21
Casing Volume (gals):	23.2
3 Casing Volumes (gals):	70

Casing Capacity

Nominal Size (inches)	Gallons per Linear Foot
2	0.16
4	0.65
5	1.02
6	1.47
8	2.61
10	4.08

.835

Casing Volume = gallons/foot * water column (feet)

FIELD SAMPLING DATA

Time	Elapsed Time (min)	Discharge Rate (gpm)	Total Discharge (gallons)	pH (SU)	Temp (°C)	Specific Conductance (~~µS/cm~~ mS/cm)	Comments
1205							
1213	5	~~Rate~~ 5	25	6.63	29.0	1.40	
1216	5	5	40	6.63	25.6	1.39	
1220	12	5	60	6.69	25.0	1.42	

SAMPLE INFORMATION

Sample ID	Time	Container Type	Volume	No. of Containers	Analysis Method	Preservative	Comments
Collins	1222	poly	125ml	1		Ø	

Additional Comments:

CLEAR CREEK ASSOCIATES

Groundwater Sampling Form

Project No:	055038	Client:	Freeport Copper Queen Branch
Task No:	1.0	Date:	7/19/10
Well ID:	Cooper	Weather:	Partly Cloudy
ADWR No:		Sampler:	RG

WELL DATA

Well Depth (ft bls):	325'
Casing Diameter (in):	6"
Static Water Level (ft bmp):	N/A
Casing Volume (gals):	N/A
3 Casing Volumes (gals):	N/A

Casing Capacity

Nominal Size (inches)	Gallons per Linear Foot
2	0.16
4	0.65
5	1.02
6	1.47
8	2.61
10	4.08

Casing Volume = gallons/foot * water column (feet)

FIELD SAMPLING DATA

Time	Elapsed Time (min)	Discharge Rate (gpm)	Total Discharge (gallons)	pH (SU)	Temp (°C)	Specific Conductance (µS/cm)	Comments
1713						mS/cm	
1720	7	6	42	7.90	30.6	0.43	
1726	13	6	78	7.92	29.5	0.42	
1730	17	6	102	7.98	29.3	0.41	

SAMPLE INFORMATION

Sample ID	Time	Container Type	Volume	No. of Containers	Analysis Method	Preservative	Comments
Cooper	1735	poly	125 ml	1		Ø	

Additional Comments: Use spigot in back yard to purge and sample

CLEAR CREEK ASSOCIATES

Groundwater Sampling Form

Project No:	055038	Client:	Freeport Copper Queen Branch
Task No:	1.0	Date:	7/21/10
Well ID:	COOPER C	Weather:	SUNNY 80's
ADWR No:		Sampler:	BSD

WELL DATA

Well Depth (ft bls):	220'
Casing Diameter (in):	6"
Static Water Level (ft bmp):	158.00
Casing Volume (gals):	91
3 Casing Volumes (gals):	273

Casing Capacity

Nominal Size (inches)	Gallons per Linear Foot
2	0.16
4	0.65
5	1.02
6	1.47
8	2.61
10	4.08

Casing Volume = gallons/foot * water column (feet)

FIELD SAMPLING DATA

Time	Elapsed Time (min)	Discharge Rate (gpm)	Total Discharge (gallons)	pH (SU)	Temp (°C)	Specific Conductance (µS/cm)	Comments
9:40							
9:50	10	10	100	6.76	23.4	1750	
10:00	20	10	200	6.83	23.5	1749	
10:10	30	10	300	6.84	22.9	1761	

SAMPLE INFORMATION

Sample ID	Time	Container Type	Volume	No. of Containers	Analysis Method	Preservative	Comments
COOPER	10:13	Poly	250 ML	1	300.0	Ø	—

Additional Comments:

CLEAR CREEK ASSOCIAT

Groundwater Sampling Form

Project No:	055038	Client:	Freeport Copper Queen Branch
Task No:	1.0	Date:	7/20/10
Well ID:	Doolson	Weather:	Sunny
ADWR No:		Sampler:	RG

WELL DATA

Well Depth (ft bls):	200
Casing Diameter (in):	6
Static Water Level (ft bmp):	90.79
Casing Volume (gals):	160.5
3 Casing Volumes (gals):	481

Casing Capacity

Nominal Size (inches)	Gallons per Linear Foot
2	0.16
4	0.65
5	1.02
6	1.47
8	2.61
10	4.08

Casing Volume = gallons/foot * water column (feet)

FIELD SAMPLING DATA

Time	Elapsed Time (min)	Discharge Rate (gpm)	Total Discharge (gallons)	pH (SU)	Temp (°C)	Specific Conductance (~~µS/cm~~ mS/cm)	Comments
1539							
1549	10	Reg 10	100	6.94	25.1	1.22	
1559	20	Reg 10	200	7.05	23.0	1.24	
1609	30	Reg 10	300	7.07	22.9	1.25	
1619	40	Reg 10	400	7.16	22.7	1.26	

SAMPLE INFORMATION

Sample ID	Time	Container Type	Volume	No. of Containers	Analysis Method	Preservative	Comments
Doolson	1630	poly	125ml	1	300.0	Ø	-

Additional Comments:

CLEAR CREEK ASSOCIATES

Groundwater Sampling Form

Project No:	055038	Client:	Freeport Copper Queen Branch
Task No:	1.0	Date:	7/12/10
Well ID:	Douglass 791	Weather:	Sunny 90's
ADWR No:		Sampler:	BJD

WELL DATA

Well Depth (ft bls):	
Casing Diameter (in):	
Static Water Level (ft bmp):	36.74
Casing Volume (gals):	
3 Casing Volumes (gals):	

Casing Capacity

Nominal Size (inches)	Gallons per Linear Foot
2	0.16
4	0.65
5	1.02
6	1.47
8	2.61
10	4.08

Casing Volume = gallons/foot * water column (feet)

FIELD SAMPLING DATA

Time	Elapsed Time (min)	Discharge Rate (gpm)	Total Discharge (gallons)	pH (SU)	Temp (°C)	Specific Conductance (µS/cm)	Comments

SAMPLE INFORMATION

Sample ID	Time	Container Type	Volume	No. of Containers	Analysis Method	Preservative	Comments

Additional Comments: WLO, Well not operational.

CLEAR CREEK ASSOCIATES

Groundwater Sampling Form

Project No:	055038	Client:	Freeport Copper Queen Branch
Task No:	1.0	Date:	7/12/10
Well ID:	DOUGLASS 792	Weather:	SUNNY 90's
ADWR No:		Sampler:	BSD

WELL DATA

Well Depth (ft bls):	
Casing Diameter (in):	
Static Water Level (ft bmp):	87.55
Casing Volume (gals):	
3 Casing Volumes (gals):	

Casing Capacity

Nominal Size (inches)	Gallons per Linear Foot
2	0.16
4	0.65
5	1.02
6	1.47
8	2.61
10	4.08

Casing Volume = gallons/foot * water column (feet)

FIELD SAMPLING DATA

Time	Elapsed Time (min)	Discharge Rate (gpm)	Total Discharge (gallons)	pH (SU)	Temp (°C)	Specific Conductance (µS/cm)	Comments

SAMPLE INFORMATION

Sample ID	Time	Container Type	Volume	No. of Containers	Analysis Method	Preservative	Comments

Additional Comments: WLO

CLEAR CREEK ASSOCIATES

Groundwater Sampling Form

Project No:	055038	Client:	Freeport Copper Queen Branch
Task No:	1.0	Date:	7/20/10
Well ID:	Duraz0	Weather:	Sunny
ADWR No:		Sampler:	RG

WELL DATA

Well Depth (ft bls):	N/A
Casing Diameter (in):	6"
Static Water Level (ft bmp):	N/A
Casing Volume (gals):	
3 Casing Volumes (gals):	

Casing Capacity

Nominal Size (inches)	Gallons per Linear Foot
2	0.16
4	0.65
5	1.02
6	1.47
8	2.61
10	4.08

Casing Volume = gallons/foot * water column (feet)

FIELD SAMPLING DATA

Time	Elapsed Time (min)	Discharge Rate (gpm)	Total Discharge (gallons)	pH (SU)	Temp (°C)	Specific Conductance (~~µS/cm~~ mS/cm)	Comments
1027							
1037	10	8	80	6.92	24.4	1.07	
1042	15	8	120	7.10	23.5	1.07	
1047	20	8	160	7.22	23.2	1.08	
1052	25	8	200	7.27	22.9	1.07	
1055	28	8	224	7.28	23.0	1.07	

SAMPLE INFORMATION

Sample ID	Time	Container Type	Volume	No. of Containers	Analysis Method	Preservative	Comments
Duraz0	1057	poly	125ml	1	300.0	Ø	

Additional Comments: Well is found but cannot access ports
Purge well until parameters are stable

CLEAR CREEK ASSOCIATES

Groundwater Sampling Form

Project No:	055038	Client:	Freeport Copper Queen Branch
Task No:	1.0	Date:	7-14-10
Well ID:	EAST	Weather:	Cloudy 90's
ADWR No:		Sampler:	BSD

WELL DATA

Well Depth (ft bls):	125
Casing Diameter (in):	6"
Static Water Level (ft bmp):	61.86
Casing Volume (gals):	93
3 Casing Volumes (gals):	279

Casing Capacity

Nominal Size (inches)	Gallons per Linear Foot
2	0.16
4	0.65
5	1.02
6	1.47
8	2.61
10	4.08

Casing Volume = gallons/foot * water column (feet)

FIELD SAMPLING DATA

Time	Elapsed Time (min)	Discharge Rate (gpm)	Total Discharge (gallons)	pH (SU)	Temp (°C)	Specific Conductance (µS/cm)	Comments
13:30							
13:40	10	11	110	6.83	23.6	562.7	
13:50	20	11	220	7.33	22.8	569.7	
14:00	30	11	330	7.42	21.7	575.9	
14:10	40	11	440	7.45	22.2	577.1	

SAMPLE INFORMATION

Sample ID	Time	Container Type	Volume	No. of Containers	Analysis Method	Preservative	Comments
EAST	14:15	Poly	250mL	1	300.0	Ø	—

Additional Comments:

CLEAR CREEK ASSOCIATES

Groundwater Sampling Form

Project No:	055038	Client:	Freeport Copper Queen Branch
Task No:	1.0	Date:	7-20-10
Well ID:	Eppele 641	Weather:	Sunny 90's
ADWR No:		Sampler:	BJ

WELL DATA

Well Depth (ft bls):	
Casing Diameter (in):	~~50.38~~
Static Water Level (ft bmp):	50.38
Casing Volume (gals):	
3 Casing Volumes (gals):	

Casing Capacity

Nominal Size (inches)	Gallons per Linear Foot
2	0.16
4	0.65
5	1.02
6	1.47
8	2.61
10	4.08

Casing Volume = gallons/foot * water column (feet)

FIELD SAMPLING DATA

Time	Elapsed Time (min)	Discharge Rate (gpm)	Total Discharge (gallons)	pH (SU)	Temp (°C)	Specific Conductance (µS/cm)	Comments
16:10							
16:25	15	8	120	7.48	24.5	529.3	
16:35	25	8	200	7.45	23.7	528.9	
16:45	35	8	280	7.58	23.3	529.2	

SAMPLE INFORMATION

Sample ID	Time	Container Type	Volume	No. of Containers	Analysis Method	Preservative	Comments
EPPELE 641	16:50	Poly	250mL	1	300.0	Ø	—

Additional Comments:

CLEAR CREEK ASSOCIATES

Groundwater Sampling Form

Project No:	055038	Client:	Freeport Copper Queen Branch
Task No:	1.0	Date:	7/15/10
Well ID:	FLEMING	Weather:	Sunny 100's
ADWR No:		Sampler:	BSD

WELL DATA

Well Depth (ft bls):	
Casing Diameter (in):	
Static Water Level (ft bmp):	
Casing Volume (gals):	
3 Casing Volumes (gals):	

Casing Capacity

Nominal Size (inches)	Gallons per Linear Foot
2	0.16
4	0.65
5	1.02
6	1.47
8	2.61
10	4.08

Casing Volume = gallons/foot * water column (feet)

FIELD SAMPLING DATA

Time	Elapsed Time (min)	Discharge Rate (gpm)	Total Discharge (gallons)	pH (SU)	Temp (°C)	Specific Conductance (µS/cm)	Comments

SAMPLE INFORMATION

Sample ID	Time	Container Type	Volume	No. of Containers	Analysis Method	Preservative	Comments
FLEMING	13:15	Poly	250mL	1	300.0	Ø	~

Additional Comments: Collected during constant rate test

CLEAR CREEK ASSOCIATES

Groundwater Sampling Form

Project No:	055038	Client:	Freeport Copper Queen Branch
Task No:	1.0	Date:	7-17-10
Well ID:	Franco	Weather:	Cloudy Stormy
ADWR No:		Sampler:	BJD

WELL DATA

Well Depth (ft bls):	200'
Casing Diameter (in):	6"
Static Water Level (ft bmp):	N/A
Casing Volume (gals):	N/A
3 Casing Volumes (gals):	N/A

Casing Capacity

Nominal Size (inches)	Gallons per Linear Foot
2	0.16
4	0.65
5	1.02
6	1.47
8	2.61
10	4.08

Casing Volume = gallons/foot * water column (feet)

FIELD SAMPLING DATA

Time	Elapsed Time (min)	Discharge Rate (gpm)	Total Discharge (gallons)	pH (SU)	Temp (°C)	Specific Conductance (µS/cm)	Comments
16:45							
16:50	5	12	60	6.41	28.9	885.2	
16:55	10	12	120	6.94	30.1	892.1	
17:00	15	12	180	7.25	29.2	883.5	
17:05	20	12	240	7.39	29.3	890.4	
17:15	30	12	360	7.45	28.8	899.0	
17:20	35	12	420	7.48	28.6	901.6	

SAMPLE INFORMATION

Sample ID	Time	Container Type	Volume	No. of Containers	Analysis Method	Preservative	Comments
FRANCO	17:25	Poly	250mL	1	300.0	Ø	—

Additional Comments: ~~No access to well head~~ No WL will purge until stable

CLEAR CREEK ASSOCIATES

Groundwater Sampling Form

Project No:	055038	Client:	Freeport Copper Queen Branch
Task No:	1.0	Date:	7-14-10
Well ID:	FULTZ	Weather:	Cloudy 90's
ADWR No:		Sampler:	BJD

WELL DATA

Well Depth (ft bls):	300'
Casing Diameter (in):	6"
Static Water Level (ft bmp):	119.86
Casing Volume (gals):	348
3 Casing Volumes (gals):	1044

Casing Capacity

Nominal Size (inches)	Gallons per Linear Foot
2	0.16
4	0.65
5	1.02
6	1.47
8	2.61
10	4.08

Casing Volume = gallons/foot * water column (feet)

FIELD SAMPLING DATA

Time	Elapsed Time (min)	Discharge Rate (gpm)	Total Discharge (gallons)	pH (SU)	Temp (°C)	Specific Conductance (µS/cm)	Comments
15:00	~~119.86~~						
15:15	15	10	150	7.40	25.7	1106	
15:30	30	10	300	7.48	23.2	1074	
15:50	50	10	500	7.73	22.9	1091	
16:10	70	10	700	7.84	22.9	1125	
16:30	90	10	900	7.69	22.8	1130	
16:50	110	10	1100	7.75	22.2	1132	

SAMPLE INFORMATION

Sample ID	Time	Container Type	Volume	No. of Containers	Analysis Method	Preservative	Comments
FULTZ	17:00	Poly	250mL	1	300.0	Ø	—

Additional Comments: Last Quarter SWL = 63.82. See field book. Will use 63.82 for purging

CLEAR CREEK ASSOCIATES

Groundwater Sampling Form

Project No:	055038	Client:	Freeport Copper Queen Branch
Task No:	1.0	Date:	7.20.10
Well ID:	GARNER 557	Weather:	SUNNY 80s
ADWR No:		Sampler:	BJD

WELL DATA

Well Depth (ft bls):	
Casing Diameter (in):	
Static Water Level (ft bmp):	193.93'
Casing Volume (gals):	
3 Casing Volumes (gals):	

Casing Capacity

Nominal Size (inches)	Gallons per Linear Foot
2	0.16
4	0.65
5	1.02
6	1.47
8	2.61
10	4.08

Casing Volume = gallons/foot * water column (feet)

FIELD SAMPLING DATA

Time	Elapsed Time (min)	Discharge Rate (gpm)	Total Discharge (gallons)	pH (SU)	Temp (°C)	Specific Conductance (µS/cm)	Comments

SAMPLE INFORMATION

Sample ID	Time	Container Type	Volume	No. of Containers	Analysis Method	Preservative	Comments

Additional Comments: WLO

CLEAR CREEK ASSOCIATES

Groundwater Sampling Form

Project No:	055038	Client:	Freeport Copper Queen Branch
Task No:	1.0	Date:	7.20.10
Well ID:	GARNER 635	Weather:	SUNNY 80s
ADWR No:		Sampler:	BJD

WELL DATA

Well Depth (ft bls):	680
Casing Diameter (in):	5"
Static Water Level (ft bmp):	493
Casing Volume (gals):	495
3 Casing Volumes (gals):	1485

Casing Capacity

Nominal Size (inches)	Gallons per Linear Foot
2	0.16
4	0.65
5	1.02
6	1.47
8	2.61
10	4.08

Casing Volume = gallons/foot * water column (feet)

FIELD SAMPLING DATA

Time	Elapsed Time (min)	Discharge Rate (gpm)	Total Discharge (gallons)	pH (SU)	Temp (°C)	Specific Conductance (µS/cm)	Comments
09.10							
09:30	20	15	300	7.48	24.8	458.5	
09:50	40	15	600	7.58	25.2	459.5	
10:10	60	15	900	7.58	25.3	459.2	
10:30	80	15	1200	7.56	25.4	455.9	
10:50	100	15	1500	7.57	25.3	458.2	

SAMPLE INFORMATION

Sample ID	Time	Container Type	Volume	No. of Containers	Analysis Method	Preservative	Comments
GARNER 635	10:55	Poly	250mL	1	300.0	∅	—

Additional Comments: 193.93' from GARNER 557

CLEAR CREEK ASSOCIATES

Groundwater Sampling Form

Project No:		Client:	Freeport Copper Queen Branch
Task No:		Date:	7-7-10
Well ID:	CL-3	Weather:	64°
ADWR No:		Sampler:	Christopher L Sherman

WELL DATA

Well Depth (ft bls):	820
Casing Diameter (in):	4"
Static Water Level (ft bmp):	655.05
Casing Volume (gals):	107.2
3 Casing Volumes (gals):	321.6

Casing Capacity

Nominal Size (inches)	Gallons per Linear Foot
2	0.16
4	0.65
5	1.02
6	1.47
8	2.61
10	4.08

Casing Volume = gallons/foot * water column (feet)

FIELD SAMPLING DATA

Time	Elapsed Time (min)	Discharge Rate (gpm)	Total Discharge (gallons)	pH (SU)	Temp (°C)	Specific Conductance (µS/cm)	Comments
0525							
0530	5	8.1	40	6.46	25.8	541	
0545	20	8.1	162	6.42	25.9	547	
0555	30	1.8	243	6.40	26.0	549	
0625	60	1.8	297	6.45	26.2	545	
0645	80	1.8	333	6.48	26.3	546	

SAMPLE INFORMATION

Sample ID	Time	Container Type	Volume	No. of Containers	Analysis Method	Preservative	Comments
CL-3	0645	plastic	250 ml	1	EPA 300.0	none	filtered

Additional Comments:

Groundwater Sampling Form

Project No:	055038	Client:	Freeport Copper Queen Branch
Task No:		Date:	7-13-10
Well ID:	GOAR RANCH	Weather:	Cloudy
ADWR No:		Sampler:	BSD

WELL DATA

Well Depth (ft bls):	
Casing Diameter (in):	
Static Water Level (ft bmp):	186.76'
Casing Volume (gals):	
3 Casing Volumes (gals):	

Casing Capacity

Nominal Size (inches)	Gallons per Linear Foot
2	0.16
4	0.65
5	1.02
6	1.47
8	2.61
10	4.08

Casing Volume = gallons/foot * water column (feet)

FIELD SAMPLING DATA

Time	Elapsed Time (min)	Discharge Rate (gpm)	Total Discharge (gallons)	pH (SU)	Temp (°C)	Specific Conductance (µS/cm)	Comments

SAMPLE INFORMATION

Sample ID	Time	Container Type	Volume	No. of Containers	Analysis Method	Preservative	Comments

Additional Comments: WLO

CLEAR CREEK ASSOCIATES

Groundwater Sampling Form

Project No:	055038	Client:	Freeport Copper Queen Branch
Task No:	1.0	Date:	7/20/10
Well ID:	Hoben	Weather:	Sunny
ADWR No:		Sampler:	RG

WELL DATA

Well Depth (ft bls):	316
Casing Diameter (in):	6"
Static Water Level (ft bmp):	166.17
Casing Volume (gals):	
3 Casing Volumes (gals):	

Casing Capacity

Nominal Size (inches)	Gallons per Linear Foot
2	0.16
4	0.65
5	1.02
6	1.47
8	2.61
10	4.08

Casing Volume = gallons/foot * water column (feet)

FIELD SAMPLING DATA

Time	Elapsed Time (min)	Discharge Rate (gpm)	Total Discharge (gallons)	pH (SU)	Temp (°C)	Specific Conductance (µS/cm)	Comments

SAMPLE INFORMATION

Sample ID	Time	Container Type	Volume	No. of Containers	Analysis Method	Preservative	Comments

Additional Comments: Power leads to pump have been disconnected

CLEAR CREEK ASSOCIATES

Groundwater Sampling Form

Project No:	055038	Client:	Freeport Copper Queen Branch
Task No:	1.0	Date:	7/19/10
Well ID:	Howard	Weather:	Partly Cloudy
ADWR No:		Sampler:	RG

WELL DATA

Well Depth (ft bls):	200
Casing Diameter (in):	6"
Static Water Level (ft bmp):	153.16
Casing Volume (gals):	68.85
3 Casing Volumes (gals):	206

Casing Capacity

Nominal Size (inches)	Gallons per Linear Foot
2	0.16
4	0.65
5	1.02
6	1.47
8	2.61
10	4.08

Casing Volume = gallons/foot * water column (feet)

FIELD SAMPLING DATA

Time	Elapsed Time (min)	Discharge Rate (gpm)	Total Discharge (gallons)	pH (SU)	Temp (°C)	Specific Conductance (~~µS/cm~~ mS/cm)	Comments
1427							
1437	10	8	80	6.77	25.4	1.21	
1442	15	8	120	6.85	23.6	1.27	
1447	20	8	160	6.98	25.6	1.35	
1452	25	8	200	6.94	24.6	1.35	

SAMPLE INFORMATION

Sample ID	Time	Container Type	Volume	No. of Containers	Analysis Method	Preservative	Comments
Howard	1455	Poly	250ml	1	3006	Ø	—

Additional Comments: Well is located near power pole to house close to the ground.

CLEAR CREEK ASSOCIATES

Groundwater Sampling Form

Project No:	055038	Client:	Freeport Copper Queen Branch
Task No:	1.0	Date:	7.15.10
Well ID:	Keefer	Weather:	Sunny 90's
ADWR No:		Sampler:	BJD

WELL DATA

Well Depth (ft bls):	245
Casing Diameter (in):	6"
Static Water Level (ft bmp):	137.79
Casing Volume (gals):	159
3 Casing Volumes (gals):	477

Casing Capacity

Nominal Size (inches)	Gallons per Linear Foot
2	0.16
4	0.65
5	1.02
6	1.47
8	2.61
10	4.08

Casing Volume = gallons/foot * water column (feet)

FIELD SAMPLING DATA

Time	Elapsed Time (min)	Discharge Rate (gpm)	Total Discharge (gallons)	pH (SU)	Temp (°C)	Specific Conductance (µS/cm)	Comments
11:30							
11:40	10	10	100	7.47	24.3	474.8	
11:50	20	10	200	7.43	23.8	489.5	
12:00	30	10	300	7.44	22.6	526.8	
12:10	40	10	400	7.43	22.1	532.1	
12:20	56	10	500	7.50	22.2	535.8	

SAMPLE INFORMATION

Sample ID	Time	Container Type	Volume	No. of Containers	Analysis Method	Preservative	Comments
KEEFEK							

Additional Comments:

CLEAR CREEK ASSOCIATES

Groundwater Sampling Form

Project No:	055038	Client:	Freeport Copper Queen Branch
Task No:	1.0	Date:	7/21/10
Well ID:	McConnell 265	Weather:	Sunny 80s
ADWR No:		Sampler:	BSD

WELL DATA

Well Depth (ft bls):	216'
Casing Diameter (in):	6"
Static Water Level (ft bmp):	159.37
Casing Volume (gals):	84
3 Casing Volumes (gals):	252

Casing Capacity

Nominal Size (inches)	Gallons per Linear Foot
2	0.16
4	0.65
5	1.02
6	1.47
8	2.61
10	4.08

Casing Volume = gallons/foot * water column (feet)

FIELD SAMPLING DATA

Time	Elapsed Time (min)	Discharge Rate (gpm)	Total Discharge (gallons)	pH (SU)	Temp (°C)	Specific Conductance (µS/cm)	Comments
11:05							
11:15	10	12	120	6.91	24.3	1532	
11:25	20	12	240	6.90	24.4	1556	
11:30	25	12	300	6.86	23.5	1560	

SAMPLE INFORMATION

Sample ID	Time	Container Type	Volume	No. of Containers	Analysis Method	Preservative	Comments
MCCONNELL 265	11:35	Poly	250mL	1	300.0	Ø	—

Additional Comments:

CLEAR CREEK ASSOCIATES

Groundwater Sampling Form

Project No:	055038	Client:	Freeport Copper Queen Branch
Task No:	1.0	Date:	7-16-10
Well ID:	METZLER	Weather:	SUNNY 80's
ADWR No:		Sampler:	BSD

WELL DATA

Well Depth (ft bls):	351
Casing Diameter (in):	6"
Static Water Level (ft bmp):	288.88
Casing Volume (gals):	93
3 Casing Volumes (gals):	279

Casing Capacity

Nominal Size (inches)	Gallons per Linear Foot
2	0.16
4	0.65
5	1.02
6	1.47
8	2.61
10	4.08

Casing Volume = gallons/foot * water column (feet)

FIELD SAMPLING DATA

Time	Elapsed Time (min)	Discharge Rate (gpm)	Total Discharge (gallons)	pH (SU)	Temp (°C)	Specific Conductance (µS/cm)	Comments
10:40							
10:55	15	4	60	6.67	26.4	996.0	
11:10	30	4	120	7.20	24.3	998.6	
11:25	45	4	180	7.23	24.8	999.8	
11:40	60	4	240	7.33	25.1	1004	
11:50	70	4	280	7.28	24.1	1007	
/							

SAMPLE INFORMATION

Sample ID	Time	Container Type	Volume	No. of Containers	Analysis Method	Preservative	Comments
METZLER	11:55	Poly	250mL	1	300.0	0	—

Additional Comments:

CLEAR CREEK ASSOCIATES

Groundwater Sampling Form

Project No:	055038	Client:	Freeport Copper Queen Branch
Task No:	1.0	Date:	7.15.10
Well ID:	MOORE	Weather:	Sunny 90's
ADWR No:		Sampler:	BJD

WELL DATA

Well Depth (ft bls):	220
Casing Diameter (in):	6"
Static Water Level (ft bmp):	N/A
Casing Volume (gals):	N/A
3 Casing Volumes (gals):	N/A

Casing Capacity

Nominal Size (inches)	Gallons per Linear Foot
2	0.16
4	0.65
5	1.02
6	1.47
8	2.61
10	4.08

Casing Volume = gallons/foot * water column (feet)

FIELD SAMPLING DATA

Time	Elapsed Time (min)	Discharge Rate (gpm)	Total Discharge (gallons)	pH (SU)	Temp (°C)	Specific Conductance (µS/cm)	Comments
10:30							
10:40	10	8	80	7.35	24.1	427.0	
10:50	10	8	160	7.42	~~23.1~~	426.3	
11:00	10	8	240	7.44	24.1	431.3	

SAMPLE INFORMATION

Sample ID	Time	Container Type	Volume	No. of Containers	Analysis Method	Preservative	Comments
MOORE	11:05	Poly	250	1	300.0	Ø	—
DUP071510	10:02	Poly	250	1	300.0	Ø	—

Additional Comments: No Access to well head. Well is covered with dirt

CLEAR CREEK ASSOCIATES

Groundwater Sampling Form

Project No:	055038	Client:	Freeport Copper Queen Branch
Task No:	1.0	Date:	7/19/10
Well ID:	NESS	Weather:	SUNNY 90's
ADWR No:		Sampler:	BJD

WELL DATA

Well Depth (ft bls):	812
Casing Diameter (in):	5"
Static Water Level (ft bmp):	573.02
Casing Volume (gals):	244
3 Casing Volumes (gals):	732

Casing Capacity

Nominal Size (inches)	Gallons per Linear Foot
2	0.16
4	0.65
5	1.02
6	1.47
8	2.61
10	4.08

Casing Volume = gallons/foot * water column (feet)

FIELD SAMPLING DATA

Time	Elapsed Time (min)	Discharge Rate (gpm)	Total Discharge (gallons)	pH (SU)	Temp (°C)	Specific Conductance (µS/cm)	Comments
14:20							
14:40	20	8	160	7.30	29.2	520.6	
15:00	40	8	320	7.61	28.7	524.1	
15:30	70	8	560	7.60	28.6	525.7	
15:40	80	8	640	7.60	28.5	526.9	
16:00	100	8	800	7.58	28.9	524.7	

SAMPLE INFORMATION

Sample ID	Time	Container Type	Volume	No. of Containers	Analysis Method	Preservative	Comments
NESS	16:05	Poly	250 mL	1	300.0	Ø	—

Additional Comments:

CLEAR CREEK ASSOCIATES

Groundwater Sampling Form

Project No:	055038	Client:	Freeport Copper Queen Branch
Task No:	1.0	Date:	7/19/10
Well ID:	NOTEMAN	Weather:	SUNNY 90's
ADWR No:		Sampler:	BJM

WELL DATA

Well Depth (ft bls):	400'
Casing Diameter (in):	5 4
Static Water Level (ft bmp):	N/A
Casing Volume (gals):	N/A
3 Casing Volumes (gals):	~225 see below

Casing Capacity

Nominal Size (inches)	Gallons per Linear Foot
2	0.16
4	0.65
5	1.02
6	1.47
8	2.61
10	4.08

Casing Volume = gallons/foot * water column (feet)

FIELD SAMPLING DATA

Time	Elapsed Time (min)	Discharge Rate (gpm)	Total Discharge (gallons)	pH (SU)	Temp (°C)	Specific Conductance (µS/cm)	Comments
16:30							
16:37	7	12	84	6.75	26.2	1434	
16:40	10	12	120	6.71	24.8	1440	
16:45	15	12	180	6.74	24.8	1433	
16:50	20	12	240	6.77	24.6	1436	

SAMPLE INFORMATION

Sample ID	Time	Container Type	Volume	No. of Containers	Analysis Method	Preservative	Comments
NOTEMAN	16:55	Poly	250mL	1	300.0	Ø	—

Additional Comments: Last available water level = 327.54

CLEAR CREEK ASSOCIATES

Groundwater Sampling Form

Project No:	055038	Client:	Freeport Copper Queen Branch
Task No:	1.0	Date:	7-20-10
Well ID:	NWC-02	Weather:	Sunny 80s
ADWR No:		Sampler:	BSD

WELL DATA

Well Depth (ft bls):	
Casing Diameter (in):	
Static Water Level (ft bmp):	
Casing Volume (gals):	
3 Casing Volumes (gals):	

Casing Capacity

Nominal Size (inches)	Gallons per Linear Foot
2	0.16
4	0.65
5	1.02
6	1.47
8	2.61
10	4.08

Casing Volume = gallons/foot * water column (feet)

FIELD SAMPLING DATA

Time	Elapsed Time (min)	Discharge Rate (gpm)	Total Discharge (gallons)	pH (SU)	Temp (°C)	Specific Conductance (µS/cm)	Comments
11:55		115		7.30	24.6	410.4	
11:58				7.36	23.7	412.5	

SAMPLE INFORMATION

Sample ID	Time	Container Type	Volume	No. of Containers	Analysis Method	Preservative	Comments
NWC-02	12:00	Poly	250	1	300.0	Ø	

Additional Comments: well has been 730 min.

CLEAR CREEK ASSOCIATES

Groundwater Sampling Form

Project No:	055038	Client:	Freeport Copper Queen Branch
Task No:	1.0	Date:	7/20/10
Well ID:	NWC-03	Weather:	SUNNY 80s
ADWR No:		Sampler:	BJD

WELL DATA

Well Depth (ft bls):	312
Casing Diameter (in):	
Static Water Level (ft bmp):	N/A
Casing Volume (gals):	N/A
3 Casing Volumes (gals):	N/A

Casing Capacity

Nominal Size (inches)	Gallons per Linear Foot
2	0.16
4	0.65
5	1.02
6	1.47
8	2.61
10	4.08

Casing Volume = gallons/foot * water column (feet)

FIELD SAMPLING DATA

Time	Elapsed Time (min)	Discharge Rate (gpm)	Total Discharge (gallons)	pH (SU)	Temp (°C)	Specific Conductance (µS/cm)	Comments
11:37		90		6.92	24.3	1268	
11:40		90		7.04	22.8	1229	

SAMPLE INFORMATION

Sample ID	Time	Container Type	Volume	No. of Containers	Analysis Method	Preservative	Comments
NWC-03	11:45	Poly	250mL	1	300.0	Ø	—

Additional Comments: Well has been on for 730 min prior to our arrival.

CLEAR CREEK ASSOCIATES

Groundwater Sampling Form

Project No:	055038	Client:	Freeport Copper Queen Branch
Task No:	1.0	Date:	7/20/10
Well ID:	NWC-03 CAP	Weather:	
ADWR No:		Sampler:	

WELL DATA

Well Depth (ft bls):	
Casing Diameter (in):	
Static Water Level (ft bmp):	131.50
Casing Volume (gals):	
3 Casing Volumes (gals):	

Casing Capacity

Nominal Size (inches)	Gallons per Linear Foot
2	0.16
4	0.65
5	1.02
6	1.47
8	2.61
10	4.08

Casing Volume = gallons/foot * water column (feet)

FIELD SAMPLING DATA

Time	Elapsed Time (min)	Discharge Rate (gpm)	Total Discharge (gallons)	pH (SU)	Temp (°C)	Specific Conductance (µS/cm)	Comments

SAMPLE INFORMATION

Sample ID	Time	Container Type	Volume	No. of Containers	Analysis Method	Preservative	Comments

Additional Comments: WLO

CLEAR CREEK ASSOCIATES

Groundwater Sampling Form

Project No:	055038	Client:	Freeport Copper Queen Branch
Task No:	1.0	Date:	7-20-10
Well ID:	NWC-04	Weather:	SUNNY 80s
ADWR No:		Sampler:	BJD

WELL DATA

Well Depth (ft bls):	
Casing Diameter (in):	
Static Water Level (ft bmp):	
Casing Volume (gals):	
3 Casing Volumes (gals):	

Casing Capacity

Nominal Size (inches)	Gallons per Linear Foot
2	0.16
4	0.65
5	1.02
6	1.47
8	2.61
10	4.08

Casing Volume = gallons/foot * water column (feet)

FIELD SAMPLING DATA

Time	Elapsed Time (min)	Discharge Rate (gpm)	Total Discharge (gallons)	pH (SU)	Temp (°C)	Specific Conductance (µS/cm)	Comments
					28.0		
11:13		30		7.23	~~29.5~~	861.0	
11:17		30		7.28	28.3	873.2	

SAMPLE INFORMATION

Sample ID	Time	Container Type	Volume	No. of Containers	Analysis Method	Preservative	Comments
NWC-04	11:20	Poly	250	1	300.0	ø	—

Additional Comments: NO WL, Sounder stuck in well

well has been on for over 30 min

CLEAR CREEK ASSOCIATES

Groundwater Sampling Form

Project No:	055038	Client:	Freeport Copper Queen Branch
Task No:	1.0	Date:	8/25/10
Well ID:	NWC-04	Weather:	Cloudy 80°
ADWR No:		Sampler:	BJD

WELL DATA

Well Depth (ft bls):	
Casing Diameter (in):	
Static Water Level (ft bmp):	
Casing Volume (gals):	
3 Casing Volumes (gals):	

Casing Capacity

Nominal Size (inches)	Gallons per Linear Foot
2	0.16
4	0.65
5	1.02
6	1.47
8	2.61
10	4.08

Casing Volume = gallons/foot * water column (feet)

FIELD SAMPLING DATA

Time	Elapsed Time (min)	Discharge Rate (gpm)	Total Discharge (gallons)	pH (SU)	Temp (°C)	Specific Conductance (µS/cm)	Comments
IR							
12:25				6.75	24.4	829.3	
12:30				7.16	25.0	819.0	
12:35				7.55	24.8	820.7	

SAMPLE INFORMATION

Sample ID	Time	Container Type	Volume	No. of Containers	Analysis Method	Preservative	Comments
NWC-04	12:40	Poly	250	1	300.0	✓	

Additional Comments: No water level. Sounder is stuck in well
Pump has been on for ~45 min's

CLEAR CREEK ASSOCIATES

Groundwater Sampling Form

Project No:	055038	Client:	Freeport Copper Queen Branch
Task No:		Date:	9/28/10
Well ID:	NWC-04	Weather:	CLEAR 75°F
ADWR No:		Sampler:	JAMIE KENNEALY

WELL DATA

Well Depth (ft bls):	
Casing Diameter (in):	
Static Water Level (ft bmp):	
Casing Volume (gals):	
3 Casing Volumes (gals):	

Casing Capacity

Nominal Size (inches)	Gallons per Linear Foot
2	0.16
4	0.65
5	1.02
6	1.47
8	2.61
10	4.08

Casing Volume = gallons/foot * water column (feet)

FIELD SAMPLING DATA

Time	Elapsed Time (min)	Discharge Rate (gpm)	Total Discharge (gallons)	pH (SU)	Temp (°C)	Specific Conductance (µS/cm)	Comments
1033	0	1.0	0	7.35	24.7	911.6	
1038	5	1.0	5	7.35	24.5	1131	
1043	10	1.0	10	7.38	24.6	934.1	
1048	15	1.0	15	7.36	24.6	912.4	
1053	20	1.0	20	7.38	24.5	920.2	

SAMPLE INFORMATION

Sample ID	Time	Container Type	Volume	No. of Containers	Analysis Method	Preservative	Comments
NWC-04	1055	Poly	250 mL	1	SO4	None	

Additional Comments:

CLEAR CREEK ASSOCIATES

Groundwater Sampling Form

Project No:	055038	Client:	Freeport Copper Queen Branch
Task No:	1.0	Date:	7/20/10
Well ID:	NWC-06	Weather:	Sunny 80's
ADWR No:		Sampler:	BJB

WELL DATA

Well Depth (ft bls):	
Casing Diameter (in):	
Static Water Level (ft bmp):	
Casing Volume (gals):	
3 Casing Volumes (gals):	

Casing Capacity

Nominal Size (inches)	Gallons per Linear Foot
2	0.16
4	0.65
5	1.02
6	1.47
8	2.61
10	4.08

Casing Volume = gallons/foot * water column (feet)

FIELD SAMPLING DATA

Time	Elapsed Time (min)	Discharge Rate (gpm)	Total Discharge (gallons)	pH (SU)	Temp (°C)	Specific Conductance (µS/cm)	Comments
12:07				7.33	26.0	388.6	

SAMPLE INFORMATION

Sample ID	Time	Container Type	Volume	No. of Containers	Analysis Method	Preservative	Comments
NWC-06	12:16	Poly	250mL	1	300.0	Ø	—

Additional Comments: Well has been on 7.30 min

131.58

CLEAR CREEK ASSOCIATES

Groundwater Sampling Form

Project No:	055038	Client:	Freeport Copper Queen Branch
Task No:	1.0	Date:	7-12-10
Well ID:	~~RA~~ OSBORN	Weather:	SUNNY 90's
ADWR No:		Sampler:	BJD

WELL DATA

Well Depth (ft bls):	258'
Casing Diameter (in):	6"
Static Water Level (ft bmp):	83.00
Casing Volume (gals):	258
3 Casing Volumes (gals):	774

Casing Capacity

Nominal Size (inches)	Gallons per Linear Foot
2	0.16
4	0.65
5	1.02
6	1.47
8	2.61
10	4.08

Casing Volume = gallons/foot * water column (feet)

FIELD SAMPLING DATA

Time	Elapsed Time (min)	Discharge Rate (gpm)	Total Discharge (gallons)	pH (SU)	Temp (°C)	Specific Conductance (µS/cm)	Comments
15:00							
15:30	30	6	180	7.21	24.7	584.9	
16:00 ~~15:00~~	60	6	360	7.69	24.2	594.0	
~~16:30~~							Went Dry
~~16:45~~							

SAMPLE INFORMATION

Sample ID	Time	Container Type	Volume	No. of Containers	Analysis Method	Preservative	Comments
Osborn	17:15	poly	250mL	1	300.0	∅	—

Additional Comments:

well went dry at ~ 16:25 (510 gallons discharge) tried to sample at 16:45. Sampled at 17:15

CLEAR CREEK ASSOCIATES

Groundwater Sampling Form

Project No:	055038	Client:	Freeport Copper Queen Branch
Task No:	1.0	Date:	7/12/10
Well ID:	PALMER	Weather:	SUNNY 90's
ADWR No:		Sampler:	BJD

WELL DATA

Well Depth (ft bls):	260
Casing Diameter (in):	6"
Static Water Level (ft bmp):	N/A
Casing Volume (gals):	N/A
3 Casing Volumes (gals):	N/A

Casing Capacity

Nominal Size (inches)	Gallons per Linear Foot
2	0.16
4	0.65
5	1.02
6	1.47
8	2.61
10	4.08

Casing Volume = gallons/foot * water column (feet)

FIELD SAMPLING DATA

Time	Elapsed Time (min)	Discharge Rate (gpm)	Total Discharge (gallons)	pH (SU)	Temp (°C)	Specific Conductance (µS/cm)	Comments
				7.62	30.2	518.8	

SAMPLE INFORMATION

Sample ID	Time	Container Type	Volume	No. of Containers	Analysis Method	Preservative	Comments
Palmer	13:55						

Additional Comments: No access to well head. Sampled from tank.

CLEAR CREEK ASSOCIATES

Groundwater Sampling Form

Project No:	055038	Client:	Freeport Copper Queen Branch
Task No:	1.0	Date:	7/20/10
Well ID:	Panagakos	Weather:	Sunny
ADWR No:		Sampler:	RG

WELL DATA

Well Depth (ft bls):	200
Casing Diameter (in):	6
Static Water Level (ft bmp):	171.78
Casing Volume (gals):	41
3 Casing Volumes (gals):	124

Casing Capacity

Nominal Size (inches)	Gallons per Linear Foot
2	0.16
4	0.65
5	1.02
6	1.47
8	2.61
10	4.08

Casing Volume = gallons/foot * water column (feet)

FIELD SAMPLING DATA

Time	Elapsed Time (min)	Discharge Rate (gpm)	Total Discharge (gallons)	pH (SU)	Temp (°C)	Specific Conductance (µS/cm)	Comments
1443						mS/cm	
1453	10	5	50	6.80	25.1	1.53	
1458	15	5	75	6.86	24.2	1.54	
1503	20	5	100	6.90	24.0	1.56	

SAMPLE INFORMATION

Sample ID	Time	Container Type	Volume	No. of Containers	Analysis Method	Preservative	Comments
Panagakos	1510	Poly	125 ml	1	300.0	Ø	-

Additional Comments:

CLEAR CREEK ASSOCIATES

Groundwater Sampling Form

Project No:	055038	Client:	Freeport Copper Queen Branch
Task No:	1.0	Date:	7-14-10
Well ID:	PARRA	Weather:	Cloudy 70's
ADWR No:		Sampler:	BSO

WELL DATA

Well Depth (ft bls):	355'
Casing Diameter (in):	6"
Static Water Level (ft bmp):	N/A
Casing Volume (gals):	N/A
3 Casing Volumes (gals):	N/A

Casing Capacity

Nominal Size (inches)	Gallons per Linear Foot
2	0.16
4	0.65
5	1.02
6	1.47
8	2.61
10	4.08

Casing Volume = gallons/foot * water column (feet)

FIELD SAMPLING DATA

Time	Elapsed Time (min)	Discharge Rate (gpm)	Total Discharge (gallons)	pH (SU)	Temp (°C)	Specific Conductance (µS/cm)	Comments
09:40							
09:45	5	10	50	7.21	22.3	1200	
09:55	15	10	150	7.17	22.2	1199	
10:00	20	10	200	7.13	22.2	1201	

SAMPLE INFORMATION

Sample ID	Time	Container Type	Volume	No. of Containers	Analysis Method	Preservative	Comments
Parra	10:05	Poly	250mL	1	300.0	Ø	—
Dup071410							

Additional Comments: No WL because old sounder is stuck in the well. Will purge until stable.

CLEAR CREEK ASSOCIATES

Groundwater Sampling Form

Project No:	055038	Client:	Freeport Copper Queen Branch
Task No:	10	Date:	7-15-10
Well ID:	PIONKE	Weather:	Sunny 100's
ADWR No:		Sampler:	BJD

WELL DATA

Well Depth (ft bls):	360'
Casing Diameter (in):	6"
Static Water Level (ft bmp):	151.90
Casing Volume (gals):	217
3 Casing Volumes (gals):	651

Casing Capacity

Nominal Size (inches)	Gallons per Linear Foot
2	0.16
4	0.65
5	1.02
6	1.47
8	2.61
10	4.08

Casing Volume = gallons/foot * water column (feet)

FIELD SAMPLING DATA

Time	Elapsed Time (min)	Discharge Rate (gpm)	Total Discharge (gallons)	pH (SU)	Temp (°C)	Specific Conductance (µS/cm)	Comments
15:45							
16:05	20	8	160	6.09	22.9	12.36	
16:25	40	8	320	7.18	22.6	1194	
16:45	60	8	480	7.25	22.5	1189	
17:05	80	8	640	7.32	22.3	1158	

SAMPLE INFORMATION

Sample ID	Time	Container Type	Volume	No. of Containers	Analysis Method	Preservative	Comments
PIONKE	17:10	Poly	250mL	1	300.0	Ø	—

Additional Comments: Valve seemed somewhat stuck. Did not want to force it. Previous quarter's discharge = 17 gpm.

CLEAR CREEK ASSOCIATES

Groundwater Sampling Form

Project No:	055038	Client:	Freeport Copper Queen Branch
Task No:	1.6	Date:	7-14-10
Well ID:	POOL	Weather:	Cloudy 70's
ADWR No:		Sampler:	BJD

WELL DATA

Well Depth (ft bls):	313
Casing Diameter (in):	6"
Static Water Level (ft bmp):	206.58
Casing Volume (gals):	157
3 Casing Volumes (gals):	471

Casing Capacity

Nominal Size (inches)	Gallons per Linear Foot
2	0.16
4	0.65
5	1.02
6	1.47
8	2.61
10	4.08

Casing Volume = gallons/foot * water column (feet)

FIELD SAMPLING DATA

Time	Elapsed Time (min)	Discharge Rate (gpm)	Total Discharge (gallons)	pH (SU)	Temp (°C)	Specific Conductance (µS/cm)	Comments
08:20							
08:40	20	11	220	7.01	21.8	580.8	
08:50	30	11	330	7.22	21.8	580.5	
09:00	40	11	440	7.33	21.7	580.7	
09:10	50	11	550	7.38	21.7	580.9	

SAMPLE INFORMATION

Sample ID	Time	Container Type	Volume	No. of Containers	Analysis Method	Preservative	Comments
POOL	09:15	Poly	250mL	1	300.0	✓	—

Additional Comments:

CLEAR CREEK ASSOCIATES

Groundwater Sampling Form

Project No:	055038	Client:	Freeport Copper Queen Branch
Task No:	1.0	Date:	7/21/10
Well ID:	Ramirez	Weather:	Sunny
ADWR No:		Sampler:	RG

WELL DATA

Well Depth (ft bls):	300'
Casing Diameter (in):	6"
Static Water Level (ft bmp):	161.05
Casing Volume (gals):	204
3 Casing Volumes (gals):	612

Casing Capacity

Nominal Size (inches)	Gallons per Linear Foot
2	0.16
4	0.65
5	1.02
6	1.47
8	2.61
10	4.08

Casing Volume = gallons/foot * water column (feet)

FIELD SAMPLING DATA

Time	Elapsed Time (min)	Discharge Rate (gpm)	Total Discharge (gallons)	pH (SU)	Temp (°C)	Specific Conductance (~~µS/cm~~ mS/cm)	Comments
0811							
0821	10	12	120	7.37	24.5	0.46	
0831	20	12	240	7.45	24.5	0.43	
0841	30	12	360	7.40	25.0	0.43	
0851	40	12	480	7.36	24.7	0.42	
0901	50	12	600	7.38	25.1	0.42	

SAMPLE INFORMATION

Sample ID	Time	Container Type	Volume	No. of Containers	Analysis Method	Preservative	Comments
Ramirez	0905	poly	125ml	1	300.0	Ø	—

Additional Comments:

CLEAR CREEK ASSOCIATES

Groundwater Sampling Form

Project No:	055038	Client:	Freeport Copper Queen Branch
Task No:	1.0	Date:	7-14-10
Well ID:	RAY	Weather:	Cloudy 80's
ADWR No:		Sampler:	BSD

WELL DATA

Well Depth (ft bls):	100
Casing Diameter (in):	6"
Static Water Level (ft bmp):	51.36
Casing Volume (gals):	72
3 Casing Volumes (gals):	216

Casing Capacity

Nominal Size (inches)	Gallons per Linear Foot
2	0.16
4	0.65
5	1.02
6	1.47
8	2.61
10	4.08

Casing Volume = gallons/foot * water column (feet)

FIELD SAMPLING DATA

Time	Elapsed Time (min)	Discharge Rate (gpm)	Total Discharge (gallons)	pH (SU)	Temp (°C)	Specific Conductance (µS/cm)	Comments
11:50							
11:55	5	7	35	7.18	23.8	1333	
12:00	10	7	70	7.22	23.3	1340	
12:10	20	7	140	7.22	23.2	1313	
12:20	30	7	210	7.11	23.0	1313	

SAMPLE INFORMATION

Sample ID	Time	Container Type	Volume	No. of Containers	Analysis Method	Preservative	Comments
RAY	12:25	Poly	250mL	1	300.0	Ø	—

Additional Comments:

CLEAR CREEK ASSOCIATES

Groundwater Sampling Form

Project No:	055038	Client:	Freeport Copper Queen Branch
Task No:	1.0	Date:	7-16-10
Well ID:	ROGERS 596	Weather:	Cloudy 70's
ADWR No:		Sampler:	BJD

WELL DATA

Well Depth (ft bls):	290
Casing Diameter (in):	6"
Static Water Level (ft bmp):	136.63
Casing Volume (gals):	226
3 Casing Volumes (gals):	678

Casing Capacity

Nominal Size (inches)	Gallons per Linear Foot
2	0.16
4	0.65
5	1.02
6	1.47
8	2.61
10	4.08

Casing Volume = gallons/foot * water column (feet)

FIELD SAMPLING DATA

Time	Elapsed Time (min)	Discharge Rate (gpm)	Total Discharge (gallons)	pH (SU)	Temp (°C)	Specific Conductance (µS/cm)	Comments
08:20							
08:40	20	7	140	6.81	23.3	647.8	
09:00	40	7	280	7.35	23.5	651.5	
09:20	60	7	420	7.71	24.6	638.3	
09:40	80	7	560	7.55	24.9	634.5	
09:50	90	7	630	7.55	24.9	644.9	
10:00	100	7	700	7.46	23.9	643.4	

SAMPLE INFORMATION

Sample ID	Time	Container Type	Volume	No. of Containers	Analysis Method	Preservative	Comments
ROGERS 596		Poly	250	1	300.0	Ø	—

Additional Comments:

CLEAR CREEK ASSOCIATES

Groundwater Sampling Form

Project No:	055038	Client:	Freeport Copper Queen Branch
Task No:		Date:	7/21/10
Well ID:	RA Rodgers E	Weather:	Sunny
ADWR No:		Sampler:	RA

WELL DATA

Well Depth (ft bls):	290'
Casing Diameter (in):	6
Static Water Level (ft bmp):	See Comments below
Casing Volume (gals):	
3 Casing Volumes (gals):	615

Casing Capacity

Nominal Size (inches)	Gallons per Linear Foot
2	0.16
4	0.65
5	1.02
6	1.47
8	2.61
10	4.08

Casing Volume = gallons/foot * water column (feet)

FIELD SAMPLING DATA

Time	Elapsed Time (min)	Discharge Rate (gpm)	Total Discharge (gallons)	pH (SU)	Temp (°C)	Specific Conductance ~~(µS/cm)~~ mS/cm	Comments
1010							
1020	10	12	120	7.25	24.9	0.44	
1030	20	12	240	7.36	23.7	0.43	
1040	30	12	360	7.38	23.6	0.44	
1050	40	12	480	7.37	23.7	0.43	
1100	50	12	600	7.37	23.8	0.43	

SAMPLE INFORMATION

Sample ID	Time	Container Type	Volume	No. of Containers	Analysis Method	Preservative	Comments
RA Rodgers E	1103	poly	125ml	1	300.0	Ø	

Additional Comments: Cannot get sounder past 19', use last quarters measurements.

CLEAR CREEK ASSOCIATES

Groundwater Sampling Form

Project No:	055038	Client:	Freeport Copper Queen Branch
Task No:	1.0	Date:	7/20/10
Well ID:	Ruiz	Weather:	Sunny
ADWR No:		Sampler:	RG

WELL DATA

Well Depth (ft bls):	312
Casing Diameter (in):	6
Static Water Level (ft bmp):	296.29
Casing Volume (gals):	23
3 Casing Volumes (gals):	69

Casing Capacity

Nominal Size (inches)	Gallons per Linear Foot
2	0.16
4	0.65
5	1.02
6	1.47
8	2.61
10	4.08

Casing Volume = gallons/foot * water column (feet)

FIELD SAMPLING DATA

Time	Elapsed Time (min)	Discharge Rate (gpm)	Total Discharge (gallons)	pH (SU)	Temp (°C)	Specific Conductance (µS/cm)	Comments
1402						mS/cm	
1407	5	5	25	6.82	24.8	0.89	
1410	8	5	40	7.01	23.0	0.86	
1413	11	5	55	7.08	22.5	0.88	

SAMPLE INFORMATION

Sample ID	Time	Container Type	Volume	No. of Containers	Analysis Method	Preservative	Comments
Ruiz	1417	poly	125ml	1		Ø	

Additional Comments: Some of the discharge is also filling the tank

CLEAR CREEK ASSOCIATES

Groundwater Sampling Form

Project No:	055038	Client:	Freeport Copper Queen Branch
Task No:		Date:	7/21/10
Well ID:	Schwartz	Weather:	Sunny, Storm coming in
ADWR No:		Sampler:	RF

WELL DATA

Well Depth (ft bls):	305
Casing Diameter (in):	6"
Static Water Level (ft bmp):	125.80
Casing Volume (gals):	263
3 Casing Volumes (gals):	789

Casing Capacity

Nominal Size (inches)	Gallons per Linear Foot
2	0.16
4	0.65
5	1.02
6	1.47
8	2.61
10	4.08

Casing Volume = gallons/foot * water column (feet)

FIELD SAMPLING DATA

Time	Elapsed Time (min)	Discharge Rate (gpm)	Total Discharge (gallons)	pH (SU)	Temp (°C)	Specific Conductance (~~uS/cm~~ mS/cm)	Comments
1126							
1136	10	10	100	7.28	26.2	0.65	
1146	20	10	200	7.42	24.2	0.65	
1156	30	10	300	7.33	23.3	0.65	
1206	40	10	400	7.35	22.9	0.66	
1216	50	10	500	~~7.43~~ Rec			lightning
1226	60	10	600				lightning
1236	70	10	700				lightning
1245	~~80~~ 79	10	790	7.43	22.0	0.65	

SAMPLE INFORMATION

Sample ID	Time	Container Type	Volume	No. of Containers	Analysis Method	Preservative	Comments
Schwartz	1245	poly	125 ml	1	300.0	Ø	

Additional Comments:

CLEAR CREEK ASSOCIATES

Groundwater Sampling Form

Project No:	055038	Client:	Freeport Copper Queen Branch
Task No:	1.0	Date:	7.14.10
Well ID:	Stephens	Weather:	Cloudy 80's
ADWR No:		Sampler:	BJD

WELL DATA

Well Depth (ft bis):	
Casing Diameter (in):	
Static Water Level (ft bmp):	51.91
Casing Volume (gals):	
3 Casing Volumes (gals):	

Casing Capacity

Nominal Size (inches)	Gallons per Linear Foot
2	0.16
4	0.65
5	1.02
6	1.47
8	2.61
10	4.08

Casing Volume = gallons/foot * water column (feet)

FIELD SAMPLING DATA

Time	Elapsed Time (min)	Discharge Rate (gpm)	Total Discharge (gallons)	pH (SU)	Temp (°C)	Specific Conductance (µS/cm)	Comments

SAMPLE INFORMATION

Sample ID	Time	Container Type	Volume	No. of Containers	Analysis Method	Preservative	Comments

Additional Comments: WLO

CLEAR CREEK ASSOCIATES

Groundwater Sampling Form

Project No:	055038	Client:	Freeport Copper Queen Branch
Task No:	1.0	Date:	7.12.16
Well ID:	SUNBELT	Weather:	Sunny 92F
ADWR No:		Sampler:	

WELL DATA

Well Depth (ft bls):	380'
Casing Diameter (in):	
Static Water Level (ft bmp):	DRY
Casing Volume (gals):	
3 Casing Volumes (gals):	

Casing Capacity

Nominal Size (inches)	Gallons per Linear Foot
2	0.16
4	0.65
5	1.02
6	1.47
8	2.61
10	4.08

Casing Volume = gallons/foot * water column (feet)

FIELD SAMPLING DATA

Time	Elapsed Time (min)	Discharge Rate (gpm)	Total Discharge (gallons)	pH (SU)	Temp (°C)	Specific Conductance (µS/cm)	Comments

SAMPLE INFORMATION

Sample ID	Time	Container Type	Volume	No. of Containers	Analysis Method	Preservative	Comments

Additional Comments: WLO

CLEAR CREEK ASSOCIATES

Groundwater Sampling Form

Project No:	055038	Client:	Freeport Copper Queen Branch
Task No:	1.0	Date:	7/19/10
Well ID:	SWAN	Weather:	Sunny Hot 90's
ADWR No:		Sampler:	BSD

WELL DATA

Well Depth (ft bls):	98'
Casing Diameter (in):	4"
Static Water Level (ft bmp):	39.67
Casing Volume (gals):	38
3 Casing Volumes (gals):	114

Casing Capacity

Nominal Size (inches)	Gallons per Linear Foot
2	0.16
4	0.65
5	1.02
6	1.47
8	2.61
10	4.08

Casing Volume = gallons/foot * water column (feet)

FIELD SAMPLING DATA

Time	Elapsed Time (min)	Discharge Rate (gpm)	Total Discharge (gallons)	pH (SU)	Temp (°C)	Specific Conductance (µS/cm)	Comments
13:18							
13:22	4	6	24	7.03	27.6	513.3	
13:26	8	6	48	7.20	24.5	519.2	
13:30	12	6	72	7.26	23.9	536.0	
13:34	16	6	96	7.13	23.8	518.6	

SAMPLE INFORMATION

Sample ID	Time	Container Type	Volume	No. of Containers	Analysis Method	Preservative	Comments
SWAN	13:40	Poly	250mL	1	300.0	Ø	—

Additional Comments:

CLEAR CREEK ASSOCIATES

Groundwater Sampling Form

Project No:		Client:	Freeport Copper Queen Branch
Task No:		Date:	7-6-10
Well ID:	TM-2A	Weather:	Sunny - 65
ADWR No:		Sampler:	Christopher Chavez

WELL DATA

Well Depth (ft bls):	925
Casing Diameter (in):	4"
Static Water Level (ft bmp):	349.20
Casing Volume (gals):	374.2
3 Casing Volumes (gals):	1122

Casing Capacity

Nominal Size (inches)	Gallons per Linear Foot
2	0.16
4	0.65
5	1.02
6	1.47
8	2.61
10	4.08

Casing Volume = gallons/foot * water column (feet)

FIELD SAMPLING DATA

Time	Elapsed Time (min)	Discharge Rate (gpm)	Total Discharge (gallons)	pH (SU)	Temp (°C)	Specific Conductance (µS/cm)	Comments
0605							
0610	5	7.5	37	7.30	23.8	319	
0705	60	5.5	450	7.32	24.3	318	
0805	120	5.5	780	7.35	24.4	321	
0835	150	3.3	945	7.37	24.7	317	
0900	175	3.3	1027	7.39	24.9	318	BS
0918		1.3	1100		~~24.~~		Broke Suction
1615				7.38	24.6	343	560.40

7-7-10

SAMPLE INFORMATION

Sample ID	Time	Container Type	Volume	No. of Containers	Analysis Method	Preservative	Comments
TM 2A	1615	plastic	250 ml	1	EPA 300.0	none	filtered

Additional Comments:

Groundwater Sampling Form

Project No:		Client:	Freeport Copper Queen Branch
Task No:		Date:	7-7-10
Well ID:	TM-3	Weather:	Sunny 94
ADWR No:		Sampler:	Christopher L Sherman

WELL DATA

Well Depth (ft bls):	200
Casing Diameter (in):	4"
Static Water Level (ft bmp):	132.25
Casing Volume (gals):	44.6
3 Casing Volumes (gals):	133.8

Casing Capacity

Nominal Size (inches)	Gallons per Linear Foot
2	0.16
4	0.65
5	1.02
6	1.47
8	2.61
10	4.08

Casing Volume = gallons/foot * water column (feet)

FIELD SAMPLING DATA

Time	Elapsed Time (min)	Discharge Rate (gpm)	Total Discharge (gallons)	pH (SU)	Temp (°C)	Specific Conductance (µS/cm)	Comments
1715							
1720	5	12	60	7.13	21.7	565	
1725	10	12	120	7.15	21.6	567	
1730	15	12	180	7.18	21.5	568	
1735	20	12	240	7.19	21.4	566	

SAMPLE INFORMATION

Sample ID	Time	Container Type	Volume	No. of Containers	Analysis Method	Preservative	Comments
TM-3	1735	plastic	250 ml	1	EPA 300.0	none	filtered

Additional Comments:

Groundwater Sampling Form

Project No:		Client:	Freeport Copper Queen Branch
Task No:		Date:	7-2-10
Well ID:	TM-6	Weather:	Sunny 71
ADWR No:		Sampler:	Christopher L Sherman

WELL DATA

Well Depth (ft bls):	200'
Casing Diameter (in):	4"
Static Water Level (ft bmp):	159.13
Casing Volume (gals):	26.6
3 Casing Volumes (gals):	79.8

Casing Capacity

Nominal Size (inches)	Gallons per Linear Foot
2	0.16
4	0.65
5	1.02
6	1.47
8	2.61
10	4.08

Casing Volume = gallons/foot * water column (feet)

FIELD SAMPLING DATA

Time	Elapsed Time (min)	Discharge Rate (gpm)	Total Discharge (gallons)	pH (SU)	Temp (°C)	Specific Conductance (µS/cm)	Comments
0610							
0615	5	11.5	57	7.15	20.4	442	
0620	10	11.5	115	7.22	20.2	438	
0625	15	11.5	172	7.24	20.1	438	

SAMPLE INFORMATION

Sample ID	Time	Container Type	Volume	No. of Containers	Analysis Method	Preservative	Comments
TM-6	0625	plastic	250 ml	1	EPA 300.0	none	filtered

Additional Comments:

Groundwater Sampling Form

Project No:		Client:	Freeport Copper Queen Branch
Task No:		Date:	7-6-10
Well ID:	TM-7	Weather:	Sunny, 96
ADWR No:		Sampler:	Christopher L Shumm

WELL DATA

Well Depth (ft bls):	350
Casing Diameter (in):	4"
Static Water Level (ft bmp):	NA
Casing Volume (gals):	NA
3 Casing Volumes (gals):	NA

Casing Capacity	
Nominal Size (inches)	Gallons per Linear Foot
2	0.16
4	0.65
5	1.02
6	1.47
8	2.61
10	4.08

Casing Volume = gallons/foot * water column (feet)

FIELD SAMPLING DATA

Time	Elapsed Time (min)	Discharge Rate (gpm)	Total Discharge (gallons)	pH (SU)	Temp (°C)	Specific Conductance (µS/cm)	Comments
1502							
1504	2	10	20	7.51	21.5	495	
1514	-						
1516	4	10	40	7.50	21.6	348	
1526	-						
1528	6	10	60	7.53	21.9	341	
1538	-						
1540	8	10	80	7.58	22.0	350	

SAMPLE INFORMATION

Sample ID	Time	Container Type	Volume	No. of Containers	Analysis Method	Preservative	Comments
TM-7	1540	plastic	250 ml	1	EPA 300.0	none	filtered

Additional Comments:

Groundwater Sampling Form

Project No:		Client:	Freeport Copper Queen Branch
Task No:		Date:	7-20-10
Well ID:	TM-15 Miller	Weather:	Sunny – 88°
ADWR No:		Sampler:	Christopher L Sherman

WELL DATA

Well Depth (ft bls):	325'
Casing Diameter (in):	4"
Static Water Level (ft bmp):	NA
Casing Volume (gals):	NA
3 Casing Volumes (gals):	NA

Casing Capacity

Nominal Size (inches)	Gallons per Linear Foot
2	0.16
4	0.65
5	1.02
6	1.47
8	2.61
10	4.08

Casing Volume = gallons/foot * water column (feet)

FIELD SAMPLING DATA

Time	Elapsed Time (min)	Discharge Rate (gpm)	Total Discharge (gallons)	pH (SU)	Temp (°C)	Specific Conductance (µS/cm)	Comments
1100							
1110	10	7	70	7.83	23.4	327	
1120	20	7	140	7.79	23.7	321	
1130	30	7	210	7.77	23.2	324	

SAMPLE INFORMATION

Sample ID	Time	Container Type	Volume	No. of Containers	Analysis Method	Preservative	Comments
TM-15 Miller	1130	plastic	250 ml	1	EPA 300.0	none	filtered

Additional Comments:

Groundwater Sampling Form

Project No:		Client:	Freeport Copper Queen Branch
Task No:		Date:	7-2-10
Well ID:	TM-16	Weather:	Sunny, 70
ADWR No:		Sampler:	Christopher L Sherman

WELL DATA

Well Depth (ft bls):	115
Casing Diameter (in):	4"
Static Water Level (ft bmp):	83.51
Casing Volume (gals):	20.4
3 Casing Volumes (gals):	61.2

Casing Capacity	
Nominal Size (inches)	Gallons per Linear Foot
2	0.16
4	0.65
5	1.02
6	1.47
8	2.61
10	4.08

Casing Volume = gallons/foot * water column (feet)

FIELD SAMPLING DATA

Time	Elapsed Time (min)	Discharge Rate (gpm)	Total Discharge (gallons)	pH (SU)	Temp (°C)	Specific Conductance (µS/cm)	Comments
0525							
0530	5	21	105	6.76	20.8	860	
0535	10	21	210	6.80	20.7	860	
0540	15	21	315	6.81	20.8	858	

SAMPLE INFORMATION

Sample ID	Time	Container Type	Volume	No. of Containers	Analysis Method	Preservative	Comments
TM-16	0540	plastic	250 ml	1	EPA 300.0	none	filtered

Additional Comments:

Groundwater Sampling Form

Project No:		Client:	Freeport Copper Queen Branch
Task No:		Date:	7-7-10
Well ID:	TM-19A	Weather:	Sunny 76°
ADWR No:		Sampler:	Christopher L Shaw

WELL DATA

Well Depth (ft bls):	700
Casing Diameter (in):	4"
Static Water Level (ft bmp):	202.35
Casing Volume (gals):	323.4
3 Casing Volumes (gals):	970.2

Casing Capacity	
Nominal Size (inches)	Gallons per Linear Foot
2	0.16
4	0.65
5	1.02
6	1.47
8	2.61
10	4.08

Casing Volume = gallons/foot * water column (feet)

FIELD SAMPLING DATA

Time	Elapsed Time (min)	Discharge Rate (gpm)	Total Discharge (gallons)	pH (SU)	Temp (°C)	Specific Conductance (µS/cm)	Comments
0730							
0735	5	33	165	6.66	24.3	427	
0745	15	33	495	6.80	24.0	428	
0755	25	33	825	6.90	23.8	427	
0805	35	33	1155	6.93	23.8	428	

SAMPLE INFORMATION

Sample ID	Time	Container Type	Volume	No. of Containers	Analysis Method	Preservative	Comments
TM-19A	0805	plastic	250 ml	1	EPA 300.0	none	filtered

Additional Comments:

Groundwater Sampling Form

Project No:		Client:	Freeport Copper Queen Branch
Task No:		Date:	7-7-10
Well ID:	TM-42	Weather:	Sunny - 90°
ADWR No:		Sampler:	Christopher L Shaw

WELL DATA

Well Depth (ft bls):	250'
Casing Diameter (in):	5"
Static Water Level (ft bmp):	213.52
Casing Volume (gals):	37.2
3 Casing Volumes (gals):	111.6

Casing Capacity

Nominal Size (inches)	Gallons per Linear Foot
2	0.16
4	0.65
5	1.02
6	1.47
8	2.61
10	4.08

Casing Volume = gallons/foot * water column (feet)

FIELD SAMPLING DATA

Time	Elapsed Time (min)	Discharge Rate (gpm)	Total Discharge (gallons)	pH (SU)	Temp (°C)	Specific Conductance (µS/cm)	Comments
1125							
1135	10	1	10	6.76	23.6	824	
1155	30	1	30	6.78	23.8	813	
1225	60	1	60	6.77	24.0	811	
1255	90	1	90	6.79	23.8	824	
1325	120	1	120	6.81	23.9	827	

SAMPLE INFORMATION

Sample ID	Time	Container Type	Volume	No. of Containers	Analysis Method	Preservative	Comments
TM-42	1325	plastic	250 ml	1	EPA 300.0	none	filtered

Additional Comments:

Groundwater Sampling Form

Project No:	055038	Client:	Freeport Copper Queen Branch
Task No:	1.0	Date:	7·15·10
Well ID:	TV1 236	Weather:	Sunny 80's
ADWR No:		Sampler:	BJD

WELL DATA

Well Depth (ft bls):	222
Casing Diameter (in):	12"
Static Water Level (ft bmp):	125.08
Casing Volume (gals):	595
3 Casing Volumes (gals):	1785

Casing Capacity

Nominal Size (inches)	Gallons per Linear Foot
2	0.16
4	0.65
5	1.02
6	1.47
8	2.61
10	4.08

Casing Volume = gallons/foot * water column (feet)

FIELD SAMPLING DATA

Time	Elapsed Time (min)	Discharge Rate (gpm)	Total Discharge (gallons)	pH (SU)	Temp (°C)	Specific Conductance (µS/cm)	Comments
07:58							
08:00	2	100	200	6.55	22.3	493.3	
08:04	6	100	600	6.94	21.6	499.8	
08:07	9	100	900	7.15	22.0	500.6	
08:10	12	100	1200	7.21	21.4	501.2	
08:13	15	100	1500	7.28	21.4	499.3	
08:16	18	100	1800	7.37	21.5	499.4	

SAMPLE INFORMATION

Sample ID	Time	Container Type	Volume	No. of Containers	Analysis Method	Preservative	Comments
TV1-236	08:20	Poly	250mL	1	300.0	Ø	—

Additional Comments:

CLEAR CREEK ASSOCIATES

Groundwater Sampling Form

Project No:	055038	Client:	Freeport Copper Queen Branch
Task No:	1.0	Date:	7.15.16
Well ID:	TV1 713	Weather:	Sunny 80's
ADWR No:		Sampler:	BJD

WELL DATA

Well Depth (ft bls):	
Casing Diameter (in):	
Static Water Level (ft bmp):	129.14
Casing Volume (gals):	
3 Casing Volumes (gals):	

Casing Capacity

Nominal Size (inches)	Gallons per Linear Foot
2	0.16
4	0.65
5	1.02
6	1.47
8	2.61
10	4.08

Casing Volume = gallons/foot * water column (feet)

FIELD SAMPLING DATA

Time	Elapsed Time (min)	Discharge Rate (gpm)	Total Discharge (gallons)	pH (SU)	Temp (°C)	Specific Conductance (µS/cm)	Comments

SAMPLE INFORMATION

Sample ID	Time	Container Type	Volume	No. of Containers	Analysis Method	Preservative	Comments

Additional Comments: WLO

CLEAR CREEK ASSOCIATES

Groundwater Sampling Form

Project No:	055038	Client:	Freeport Copper Queen Branch
Task No:	1.0	Date:	7.15.10
Well ID:	TV1 875	Weather:	Sunny 80's
ADWR No:		Sampler:	BJD

WELL DATA

Well Depth (ft bls):	330
Casing Diameter (in):	8
Static Water Level (ft bmp):	N/A
Casing Volume (gals):	N/A
3 Casing Volumes (gals):	N/A

Casing Capacity

Nominal Size (inches)	Gallons per Linear Foot
2	0.16
4	0.65
5	1.02
6	1.47
8	2.61
10	4.08

Casing Volume = gallons/foot * water column (feet)

FIELD SAMPLING DATA

Time	Elapsed Time (min)	Discharge Rate (gpm)	Total Discharge (gallons)	pH (SU)	Temp (°C)	Specific Conductance (µS/cm)	Comments
9:08							
09:10	2	500	1060	7.42	25.2	834.8	
09:12	4	500	2000	7.46	22.7	850.9	
09:14	6	500	3000	7.46	22.1	855.6	
09:16	8	500	4000	7.46	21.8	842.5	

SAMPLE INFORMATION

Sample ID	Time	Container Type	Volume	No. of Containers	Analysis Method	Preservative	Comments
TV1-875	09:20	Poly	250mL	1	300.0	∅	—

Additional Comments: SWL at TV1 713 = 129.14. Using that WL 1 casing V = 525, 3 casing Vol = 1575

Groundwater Sampling Form

Project No:	055038	Client:	Freeport Copper Queen Branch
Task No:	1.0	Date:	7/21/10
Well ID:	WEED	Weather:	SUNNY 70's
ADWR No:		Sampler:	BJD

WELL DATA

Well Depth (ft bls):	320
Casing Diameter (in):	
Static Water Level (ft bmp):	N/A
Casing Volume (gals):	N/A
3 Casing Volumes (gals):	N/A

Casing Capacity

Nominal Size (inches)	Gallons per Linear Foot
2	0.16
4	0.65
5	1.02
6	1.47
8	2.61
10	4.08

Casing Volume = gallons/foot * water column (feet)

FIELD SAMPLING DATA

Time	Elapsed Time (min)	Discharge Rate (gpm)	Total Discharge (gallons)	pH (SU)	Temp (°C)	Specific Conductance (µS/cm)	Comments
08:15							
08:20	5	4	20	7.42	22.1	354.3	
08:30	10	4	40	7.46	22.0	354.3	
08:35	15	4	60	7.34	22.0	355.2	
08:40	20	4	80	7.36	22.1	354.9	

SAMPLE INFORMATION

Sample ID	Time	Container Type	Volume	No. of Containers	Analysis Method	Preservative	Comments
WEED	08:45	Poly	250mL	1	300.0	Ø	—
DUP072110	07:30	Poly	250mL	1	300.0	Ø	—

Additional Comments:

CLEAR CREEK ASSOCIATES

Groundwater Sampling Form

Project No:	055038	Client:	Freeport Copper Queen Branch
Task No:		Date:	7/19/10
Well ID:	Weiskopf	Weather:	partly cloudy
ADWR No:		Sampler:	RG

WELL DATA

Well Depth (ft bls):	200
Casing Diameter (in):	6"
Static Water Level (ft bmp):	146.46
Casing Volume (gals):	78.7
3 Casing Volumes (gals):	236

Casing Capacity

Nominal Size (inches)	Gallons per Linear Foot
2	0.16
4	0.65
5	1.02
6	1.47
8	2.61
10	4.08

Casing Volume = gallons/foot * water column (feet)

FIELD SAMPLING DATA

Time	Elapsed Time (min)	Discharge Rate (gpm)	Total Discharge (gallons)	pH (SU)	Temp (°C)	Specific Conductance (µS/cm)	Comments
1522						mS/cm	
1532	10	8	80	6.87	25.4	1.29	
1537	15	8	120	7.04	23.0	1.32	
1542	20	8	160	7.04	23.4	1.32	
1547	25	8	200	7.06	23.1	1.33	

SAMPLE INFORMATION

Sample ID	Time	Container Type	Volume	No. of Containers	Analysis Method	Preservative	Comments
Weiskopf	1552	poly	125ml	1	300.0	Ø	

Additional Comments:

CLEAR CREEK ASSOCIATES

Groundwater Sampling Form

Project No:	055038	Client:	Freeport Copper Queen Branch
Task No:	10	Date:	7/21/10
Well ID:	Zander	Weather:	Stormy 90's
ADWR No:		Sampler:	BJD

WELL DATA

Well Depth (ft bls):	280'
Casing Diameter (in):	6"
Static Water Level (ft bmp):	147.81
Casing Volume (gals):	194
3 Casing Volumes (gals):	582

Casing Capacity

Nominal Size (inches)	Gallons per Linear Foot
2	0.16
4	0.65
5	1.02
6	1.47
8	2.61
10	4.08

Casing Volume = gallons/foot * water column (feet)

FIELD SAMPLING DATA

Time	Elapsed Time (min)	Discharge Rate (gpm)	Total Discharge (gallons)	pH (SU)	Temp (°C)	Specific Conductance (µS/cm)	Comments
11:55							
12:10	15	12	180	7.30	24.6	383.1	
12:45	50	12	600	7.38	22.7	388.2	

SAMPLE INFORMATION

Sample ID	Time	Container Type	Volume	No. of Containers	Analysis Method	Preservative	Comments
ZANDER	12:48	Poly	250 ml	1	300.0	Ø	—

Additional Comments: Only Collected ~~two~~ field readings due to heavy rain and some lightning.

CLEAR CREEK ASSOCIATES

Groundwater Sampling Form

Project No:	055038	Client:	Freeport Copper Queen Branch
Task No:	1.0	Date:	7/21/10
Well ID:	FB 072110	Weather:	Sunny 70's
ADWR No:		Sampler:	BJD

WELL DATA

Well Depth (ft bls):	
Casing Diameter (in):	
Static Water Level (ft bmp):	
Casing Volume (gals):	
3 Casing Volumes (gals):	

Casing Capacity

Nominal Size (inches)	Gallons per Linear Foot
2	0.16
4	0.65
5	1.02
6	1.47
8	2.61
10	4.08

Casing Volume = gallons/foot * water column (feet)

FIELD SAMPLING DATA

Time	Elapsed Time (min)	Discharge Rate (gpm)	Total Discharge (gallons)	pH (SU)	Temp (°C)	Specific Conductance (µS/cm)	Comments

SAMPLE INFORMATION

Sample ID	Time	Container Type	Volume	No. of Containers	Analysis Method	Preservative	Comments
FB072110	08:38	Poly	250mL	1	300.0	Ø	—

Additional Comments: Field Blank

CLEAR CREEK ASSOCIATES

Groundwater Sampling Form

Project No:	055038	Client:	Freeport Copper Queen Branch
Task No:		Date:	7-13-10
Well ID:	EQB 071310	Weather:	
ADWR No:		Sampler:	BJD

WELL DATA

Well Depth (ft bls):	
Casing Diameter (in):	
Static Water Level (ft bmp):	
Casing Volume (gals):	
3 Casing Volumes (gals):	

Casing Capacity

Nominal Size (inches)	Gallons per Linear Foot
2	0.16
4	0.65
5	1.02
6	1.47
8	2.61
10	4.08

Casing Volume = gallons/foot * water column (feet)

FIELD SAMPLING DATA

Time	Elapsed Time (min)	Discharge Rate (gpm)	Total Discharge (gallons)	pH (SU)	Temp (°C)	Specific Conductance (µS/cm)	Comments

SAMPLE INFORMATION

Sample ID	Time	Container Type	Volume	No. of Containers	Analysis Method	Preservative	Comments
EQB071310	12:12	Poly	250mL	1	300.0	Ø	—

Additional Comments: Equipment Blank

CLEAR CREEK ASSOCIATES

Groundwater Sampling Form

Project No:	055038	Client:	Freeport Copper Queen Branch
Task No:	1.0	Date:	7/15/10
Well ID:	EQB071510	Weather:	SUNNY 100's
ADWR No:		Sampler:	BSD

WELL DATA

Well Depth (ft bls):	
Casing Diameter (in):	
Static Water Level (ft bmp):	
Casing Volume (gals):	
3 Casing Volumes (gals):	

Casing Capacity

Nominal Size (inches)	Gallons per Linear Foot
2	0.16
4	0.65
5	1.02
6	1.47
8	2.61
10	4.08

Casing Volume = gallons/foot * water column (feet)

FIELD SAMPLING DATA

Time	Elapsed Time (min)	Discharge Rate (gpm)	Total Discharge (gallons)	pH (SU)	Temp (°C)	Specific Conductance (µS/cm)	Comments

SAMPLE INFORMATION

Sample ID	Time	Container Type	Volume	No. of Containers	Analysis Method	Preservative	Comments
EQB071510	14:30	Poly	250mL	1	300.0	0	—

Additional Comments: EQUIPMENT BLANK

CLEAR CREEK ASSOCIATES

Groundwater Sampling Form

Project No:	055038	Client:	Freeport Copper Queen Branch
Task No:	1.0	Date:	7-13-10
Well ID:	FB071310	Weather:	
ADWR No:		Sampler:	BJD

WELL DATA

Well Depth (ft bls):	
Casing Diameter (in):	
Static Water Level (ft bmp):	
Casing Volume (gals):	
3 Casing Volumes (gals):	

Casing Capacity

Nominal Size (inches)	Gallons per Linear Foot
2	0.16
4	0.65
5	1.02
6	1.47
8	2.61
10	4.08

Casing Volume = gallons/foot * water column (feet)

FIELD SAMPLING DATA

Time	Elapsed Time (min)	Discharge Rate (gpm)	Total Discharge (gallons)	pH (SU)	Temp (°C)	Specific Conductance (µS/cm)	Comments

SAMPLE INFORMATION

Sample ID	Time	Container Type	Volume	No. of Containers	Analysis Method	Preservative	Comments
FB071310	12:04	Poly	250mL	1	300.0	Ø	—

Additional Comments: Field Blank UN filtered D-I Water

CLEAR CREEK ASSOCIATES

Groundwater Sampling Form

Project No:	055038	Client:	Freeport Copper Queen Branch
Task No:	1.0	Date:	7/15/10
Well ID:	FB071510	Weather:	Sunny 100's
ADWR No:		Sampler:	BSD

WELL DATA

Well Depth (ft bls):	
Casing Diameter (in):	
Static Water Level (ft bmp):	
Casing Volume (gals):	
3 Casing Volumes (gals):	

Casing Capacity

Nominal Size (inches)	Gallons per Linear Foot
2	0.16
4	0.65
5	1.02
6	1.47
8	2.61
10	4.08

Casing Volume = gallons/foot * water column (feet)

FIELD SAMPLING DATA

Time	Elapsed Time (min)	Discharge Rate (gpm)	Total Discharge (gallons)	pH (SU)	Temp (°C)	Specific Conductance (µS/cm)	Comments

SAMPLE INFORMATION

Sample ID	Time	Container Type	Volume	No. of Containers	Analysis Method	Preservative	Comments
FB071510	14:15	Poly	250	1	300.0	Ø	—

Additional Comments: Field Blank

CLEAR CREEK ASSOCIATES

Groundwater Sampling Form

Project No:		Client:	Freeport Copper Queen Branch
Task No:		Date:	7-7-10
Well ID:	Equipment Blank using pump	Weather:	Sunny 82°
ADWR No:		Sampler:	

WELL DATA

Well Depth (ft bls):	
Casing Diameter (in):	
Static Water Level (ft bmp):	
Casing Volume (gals):	
3 Casing Volumes (gals):	

Casing Capacity

Nominal Size (inches)	Gallons per Linear Foot
2	0.16
4	0.65
5	1.02
6	1.47
8	2.61
10	4.08

Casing Volume = gallons/foot * water column (feet)

FIELD SAMPLING DATA

Time	Elapsed Time (min)	Discharge Rate (gpm)	Total Discharge (gallons)	pH (SU)	Temp (°C)	Specific Conductance (µS/cm)	Comments

SAMPLE INFORMATION

Sample ID	Time	Container Type	Volume	No. of Containers	Analysis Method	Preservative	Comments
EQB-P-070710	1017	plastic	250 ml	1	EPA 300.0	none	filtered

Additional Comments:

Groundwater Sampling Form

Project No:		Client:	Freeport Copper Queen Branch
Task No:		Date:	7-7-10
Well ID:	Equipment Blank - using tubing	Weather:	Sunny 88°
ADWR No:		Sampler:	Christopher L Sherman

WELL DATA

Well Depth (ft bls):	
Casing Diameter (in):	
Static Water Level (ft bmp):	
Casing Volume (gals):	
3 Casing Volumes (gals):	

Casing Capacity

Nominal Size (inches)	Gallons per Linear Foot
2	0.16
4	0.65
5	1.02
6	1.47
8	2.61
10	4.08

Casing Volume = gallons/foot * water column (feet)

FIELD SAMPLING DATA

Time	Elapsed Time (min)	Discharge Rate (gpm)	Total Discharge (gallons)	pH (SU)	Temp (°C)	Specific Conductance (µS/cm)	Comments

SAMPLE INFORMATION

Sample ID	Time	Container Type	Volume	No. of Containers	Analysis Method	Preservative	Comments
EQB070710	1015	plastic	250 ml	1	EPA 300.0	none	filtered

Additional Comments:

Groundwater Sampling Form

Project No:		Client:	Freeport Copper Queen Branch
Task No:		Date:	7-7-10
Well ID:	Field Blank	Weather:	Sunny 88
ADWR No:		Sampler:	

WELL DATA

Well Depth (ft bls):	
Casing Diameter (in):	
Static Water Level (ft bmp):	
Casing Volume (gals):	
3 Casing Volumes (gals):	

Casing Capacity

Nominal Size (inches)	Gallons per Linear Foot
2	0.16
4	0.65
5	1.02
6	1.47
8	2.61
10	4.08

Casing Volume = gallons/foot * water column (feet)

FIELD SAMPLING DATA

Time	Elapsed Time (min)	Discharge Rate (gpm)	Total Discharge (gallons)	pH (SU)	Temp (°C)	Specific Conductance (µS/cm)	Comments

SAMPLE INFORMATION

Sample ID	Time	Container Type	Volume	No. of Containers	Analysis Method	Preservative	Comments
FB 070710	1010	plastic	250 ml	1	EPA 300.0	none	filtered

Additional Comments:

APPENDIX B

WELL INVENTORY SEARCH AREA RESULTS

APPENDIX B
Well Inventory Search Area Results

Abandoned, Cancelled, or Capped: 50

Well Name	ADWR 55 Registry No.	Township	Range	Section	160-acre Quarter	40-acre Quarter	10-acre Quarter	Well Type	Well Use	Water Use	Installed	Well Depth	Water Level	Last Name / Company	Address	City	State	Zip Code
CANCELLED-ABANDONED	805326	23S	24E	34	SW	SW	SE	EXEMPT	ABANDONED	NONE	10/23/54	700	151	PHELPS DODGE CORPORATION	36 W HIGHWAY 92	BISBEE	AZ	85603
CANCELLED-ABANDONED	506999	24S	24E	2				EXPLORATION	ABANDONED	NONE		0	0	SOUTHEASTERN AZ GOVERNMENT	PO BOX 204	BISBEE	AZ	85603
CANCELLED-ABANDONED	522577	23S	24E	33	NW	SW	NE	MONITOR OR PIEZOMETER	ABANDONED	MONITORING	11/03/88	940	0	PHELPS DODGE CORPORATION	36 W HIGHWAY 92	BISBEE	AZ	85603
CANCELLED-ABANDONED	525140	23S	24E	34	NW	NW	NW	MONITOR OR PIEZOMETER	ABANDONED	MONITORING	10/26/89	500	0	PHELPS DODGE CORPORATION	36 W HIGHWAY 92	BISBEE	AZ	85603
CANCELLED-ABANDONED	525142	23S	24E	35	SW	SW	NW	MONITOR OR PIEZOMETER	ABANDONED	MONITORING	08/04/89	140	59	PHELPS DODGE CORPORATION	36 W HIGHWAY 92	BISBEE	AZ	85603
CANCELLED-ABANDONED	525143	23S	24E	33	SE	NW	SW	MONITOR OR PIEZOMETER	ABANDONED	MONITORING	09/05/89	410	304	PHELPS DODGE CORPORATION	36 W HIGHWAY 92	BISBEE	AZ	85603
CANCELLED-ABANDONED	525145	23S	24E	34	NW	NE	NE	MONITOR OR PIEZOMETER	ABANDONED	MONITORING	08/18/89	805	0	PHELPS DODGE CORPORATION	36 W HIGHWAY 92	BISBEE	AZ	85856
CANCELLED-ABANDONED	522569	24S	24E	9	NE	NE	NW	MONITOR OR PIEZOMETER	ABANDONED	MONITORING	11/01/88	265	219	PHELPS DODGE CORPORATION	36 W HIGHWAY 92	BISBEE	AZ	85603
CANCELLED-ABANDONED	525141	24S	24E	3	SW	NE	NW	MONITOR OR PIEZOMETER	ABANDONED	MONITORING	08/10/89	165	89	PHELPS DODGE CORPORATION	36 W HIGHWAY 92	BISBEE	AZ	85603
CANCELLED-ABANDONED	525548	24S	24E	8	SE	NE	SW	MONITOR OR PIEZOMETER	ABANDONED	MONITORING	09/25/89	700	162	PHELPS DODGE CORPORATION	36 W HIGHWAY 92	BISBEE	AZ	85603
CANCELLED-ABANDONED	525552	24S	24E	9	NW	NW	SW	MONITOR OR PIEZOMETER	ABANDONED	MONITORING	10/09/89	700	190	PHELPS DODGE CORPORATION	36 W HIGHWAY 92	BISBEE	AZ	85603
CANCELLED-ABANDONED	525553	24S	24E	9	SW	NE	NE	MONITOR OR PIEZOMETER	ABANDONED	MONITORING	10/03/89	700	186	PHELPS DODGE CORPORATION	36 W HIGHWAY 92	BISBEE	AZ	85603
CANCELLED-ABANDONED	525554	24S	24E	10	SW	NW	SE	MONITOR OR PIEZOMETER	ABANDONED	MONITORING	10/22/89	440	184	PHELPS DODGE CORPORATION	36 W HIGHWAY 92	BISBEE	AZ	85603
CANCELLED-ABANDONED	525558	24S	24E	8	SE	NE	SW	MONITOR OR PIEZOMETER	ABANDONED	MONITORING	09/13/89	210	163	PHELPS DODGE CORPORATION	36 W HIGHWAY 92	BISBEE	AZ	85603
CANCELLED-ABANDONED	525559	24S	24E	8	SE	NE	SW	MONITOR OR PIEZOMETER	ABANDONED	MONITORING	09/26/89	700	180	PHELPS DODGE CORPORATION	36 W HIGHWAY 92	BISBEE	AZ	85603
CANCELLED-ABANDONED	525136	24S	24E	3	SW	NE	NW	MONITOR OR PIEZOMETER	ABANDONED	TEST	08/06/89	140	91	PHELPS DODGE CORPORATION	36 W HIGHWAY 92	BISBEE	AZ	85603
CANCELLED-ABANDONED	525137	24S	24E	3	SW	NE	NW	MONITOR OR PIEZOMETER	ABANDONED	TEST	08/09/89	165	89	PHELPS DODGE CORPORATION	36 W HIGHWAY 92	BISBEE	AZ	85603
CANCELLED-ABANDONED	525556	24S	24E	9	NE	NE	NW	MONITOR OR PIEZOMETER	ABANDONED	TEST	09/11/89	265	217	PHELPS DODGE CORPORATION	36 W HIGHWAY 92	BISBEE	AZ	85603
CANCELLED-ABANDONED	525557	24S	24E	9	NE	NE	NW	MONITOR OR PIEZOMETER	ABANDONED	TEST	09/09/89	265	223	PHELPS DODGE CORPORATION	36 W HIGHWAY 92	BISBEE	AZ	85603
CANCELLED-ABANDONED	539787	23S	24E	33	SE	NE	NW	MONITOR OR PIEZOMETER	MONITOR / ABANDONED	MONITORING	08/14/93	605	0	PHELPS DODGE CORPORATION	36 W HIGHWAY 92	PHOENIX	AZ	85004
CANCELLED-ABANDONED	522693	24S	24E	2	NW	SW	SW	MONITOR OR PIEZOMETER	OBSERVATION / ABANDONED	MONITORING	01/17/89	175	131	PHELPS DODGE CORPORATION	36 W HIGHWAY 92	BISBEE	AZ	85603
CANCELLED-ABANDONED	529361	23S	24E	32	NW	SW	SE	NON-EXEMPT	ABANDONED	TEST	09/12/90	400	0	COCHISE COUNTY	PO DRAWER AJ	BISBEE	AZ	85603
CANCELLED	510918	24S	23E	24	NE	NE	NE	NON-EXEMPT	WATER PRODUCTION	INDUSTRIAL/DOMESTIC		0	0	D & R LAND COMPANY	PO BOX 305	NACO	AZ	85620
CANCELLED	525551	24S	24E	17	NE	SE	SE	MONITOR OR PIEZOMETER	MONITOR	MONITORING		0	0	PHELPS DODGE CORPORATION	36 W HIGHWAY 92	BISBEE	AZ	85603
CANCELLED	539727	24S	24E	7	NW	NW	NW	MONITOR OR PIEZOMETER	MONITOR	MONITORING		0	0	PHELPS DODGE CORPORATION	36 W HIGHWAY 92	PHOENIX	AZ	85004
CANCELLED	539728	24S	24E	5	NW	SW	NW	MONITOR OR PIEZOMETER	MONITOR	MONITORING		0	0	PHELPS DODGE CORPORATION	36 W HIGHWAY 92	PHOENIX	AZ	85004
CANCELLED	539729	24S	24E	8	SE	NE	SW	MONITOR OR PIEZOMETER	MONITOR	MONITORING		0	0	PHELPS DODGE CORPORATION	36 W HIGHWAY 92	PHOENIX	AZ	85004
CANCELLED	539730	24S	24E	9	SE	NW	SW	MONITOR OR PIEZOMETER	MONITOR	MONITORING		0	0	PHELPS DODGE CORPORATION	36 W HIGHWAY 92	PHOENIX	AZ	85004
CANCELLED	539731	24S	24E	10	SE	NW	SW	MONITOR OR PIEZOMETER	MONITOR	MONITORING		0	0	PHELPS DODGE CORPORATION	36 W HIGHWAY 92	PHOENIX	AZ	85004
CANCELLED	539732	24S	24E	10	NE	NW	NW	MONITOR OR PIEZOMETER	MONITOR	MONITORING		0	0	PHELPS DODGE CORPORATION	36 W HIGHWAY 92	PHOENIX	AZ	85004
CANCELLED	539733	24S	24E	9	NE	NW	NW	MONITOR OR PIEZOMETER	MONITOR	MONITORING		0	0	PHELPS DODGE CORPORATION	36 W HIGHWAY 92	PHOENIX	AZ	85004
CANCELLED	539734	24S	24E	8	NE	NE	NW	MONITOR OR PIEZOMETER	MONITOR	MONITORING		0	0	PHELPS DODGE CORPORATION	36 W HIGHWAY 92	PHOENIX	AZ	85004
CANCELLED	539735	24S	24E	4	SE	NW	SE	MONITOR OR PIEZOMETER	MONITOR	MONITORING		0	0	PHELPS DODGE CORPORATION	36 W HIGHWAY 92	PHOENIX	AZ	85004
CANCELLED	539736	24S	24E	3	SE	NW	NW	MONITOR OR PIEZOMETER	MONITOR	MONITORING		0	0	PHELPS DODGE CORPORATION	36 W HIGHWAY 92	PHOENIX	AZ	85004
CANCELLED	539737	24S	24E	3	NE	SW	NE	MONITOR OR PIEZOMETER	MONITOR	MONITORING		0	0	PHELPS DODGE CORPORATION	36 W HIGHWAY 92	PHOENIX	AZ	85004
CANCELLED	539738	24S	24E	3	NW	SW	NW	MONITOR OR PIEZOMETER	MONITOR	MONITORING		0	0	PHELPS DODGE CORPORATION	36 W HIGHWAY 92	PHOENIX	AZ	85004
CANCELLED	539739	24S	24E	3	NW	SE	NE	MONITOR OR PIEZOMETER	MONITOR	MONITORING		0	0	PHELPS DODGE CORPORATION	36 W HIGHWAY 92	PHOENIX	AZ	85004
CANCELLED	539740	23S	24E	34	NE	SW	SW	MONITOR OR PIEZOMETER	MONITOR	MONITORING		0	0	PHELPS DODGE CORPORATION	36 W HIGHWAY 92	PHOENIX	AZ	85004
CANCELLED	539741	23S	24E	34	SW	NE	SW	MONITOR OR PIEZOMETER	MONITOR	MONITORING		0	0	PHELPS DODGE CORPORATION	36 W HIGHWAY 92	PHOENIX	AZ	85004
CANCELLED	539742	23S	24E	27	SW	SE	SE	MONITOR OR PIEZOMETER	MONITOR	MONITORING		0	0	PHELPS DODGE CORPORATION	36 W HIGHWAY 92	PHOENIX	AZ	85004
CANCELLED	207236	23S	24E	32	NE	SW	SE	EXEMPT	WATER PRODUCTION	DOMESTIC		0	0	BURKE	11 YUCCA STREET	BISBEE	AZ	85603
CANCELLED	085343	24S	24E	11	SW	SE	NE	EXEMPT	WATER PRODUCTION	DOMESTIC		0	0	BANKS, D L	3 MULBERRY	BISBEE	AZ	85603
CANCELLED	500431	24S	24E	18	SW	NE	SW	EXEMPT	WATER PRODUCTION	DOMESTIC		240	0	DAVIES, DANIEL, R	PO BOX 757	NACO	AZ	85620
CANCELLED	500881	24S	24E	18	SW	NW	NE	EXEMPT	WATER PRODUCTION	DOMESTIC		150	0	BINIEWSKI, F J	PO BOX 803	NACO	AZ	85620
CANCELLED	544685	24S	24E	5	NE	SE	NE	EXEMPT	WATER PRODUCTION	DOMESTIC		0	0	PATSIS, JOHN	2232 BARNETT RD	BISBEE	AZ	85603
CANCELLED	556161	24S	24E	18	NW	SW	SE	EXEMPT	WATER PRODUCTION	RECREATION / DOMESTIC		0	0	TURQUOISE VALLEY INC	P O BOX 727	NACO	AZ	85620
CANCELLED	581107	24S	24E	10	SE	SW	SE	EXEMPT	WATER PRODUCTION	DOMESTIC		0	0	BUSK, JAMES A	233 W PURDY LANE	BISBEE	AZ	85603
CANCELLED	509394	24S	24E	9	SW	NW	SW	EXPLORATION	OBSERVATION	MONITORING		0	0	CITY OF BISBEE	118 ARIZONA ST	BISBEE	AZ	85603
CAPPED (DUPLICATE 626785)	626702	24S	24E	10	SE	SE	SE	NON-EXEMPT	CAPPED	MUNICIPAL	01/31/18	379	216	UNION PACIFIC RAILROAD	1416 DODGE ST	OMAHA	NE	68179
NWC 04 CAPPED	627685	24S	24E	10	SE	SE	SE	NON-EXEMPT	CAPPED	MUNICIPAL	12/31/26	379	216	NACO WATER COMPANY	PO BOX 307	NACO	AZ	85620

Well Type or Well Use = Exploration or Geotechnical: 4

Well Name	ADWR 55 Registry No.	Township	Range	Section	160-acre Quarter	40-acre Quarter	10-acre Quarter	Well Type	Well Use	Water Use	Installed	Well Depth	Water Level	Last Name / Company	Address	City	State	Zip Code
COCHISE COUNTY HIGHWAY DEPARTMENT	582581	24S	24E	11				GEOTECHNICAL	GEOTECHNICAL	NONE	08/16/00	82	0	COCHISE COUNTY HIGHWAY DEPARTMENT	1415 W MELODY LANE BLDG B	BISBEE	AZ	85603
COCHISE COUNTY HIGHWAY DEPARTMENT	582582	24S	24E	11				GEOTECHNICAL	GEOTECHNICAL	NONE	08/17/00	68	0	COCHISE COUNTY HIGHWAY DEPARTMENT	1415 W MELODY LANE BLDG B	BISBEE	AZ	85603
SOUTHWEST GAS CORPORATION	532135	24S	24E	18	NE	NE	NE	EXPLORATION	CATHODIC	NONE	07/25/91	228	0	SOUTHWEST GAS COMPANY	3401 E GAS RD	TUCSON	AZ	85714
SOUTHWEST GAS CORPORATION	532136	24S	24E	5	NE	NE	SW	EXPLORATION	CATHODIC	NONE	07/29/91	228	0	SOUTHWEST GAS COMPANY	3401 E GAS RD	TUCSON	AZ	85714

Well Type or Well Use = Monitor, Monitor or Piezometer: 29

Well Name	ADWR 55 Registry No.	Township	Range	Section	160-acre Quarter	40-acre Quarter	10-acre Quarter	Well Type	Well Use	Water Use	Installed	Well Depth	Water Level	Last Name / Company	Address	City	State	Zip Code
BF-01	539783	24S	24E	4	NE	NE	NE	MONITOR OR PIEZOMETER	MONITOR	MONITORING	08/15/93	400	0	PHELPS DODGE CORPORATION	36 W HIGHWAY 92	BISBEE	AZ	85603
BF-02	539786	24S	24E	4	NW	SE	SE	MONITOR OR PIEZOMETER	MONITOR	MONITORING	08/05/93	326	275	PHELPS DODGE CORPORATION	36 W HIGHWAY 92	BISBEE	AZ	85603
COB WARREN LAGOON (ABANDON)	570012	23S	24E	35	SW	NW	SE	MONITOR	MONITOR	MONITORING				CITY OF BISBEE	118 ARIZONA STREET	BISBEE	AZ	85603
COB WARREN LAGOON	593116	23S	24E	35	SW	NW	SE	MONITOR	MONITOR	TEST	07/22/02	150	102	CITY OF BISBEE	118 ARIZONA STREET	BISBEE	AZ	85603
COB MW-2	903984	24S	24E	18	SE	NE	NE	MONITOR	MONITOR	MONITORING	01/20/06	162	118	CITY OF BISBEE	118 ARIZONA STREET	BISBEE	AZ	85603
COB MW-3	906823	24S	23E	13	NE	NE	SW	MONITOR	MONITOR	NONE		0	0	CITY OF BISBEE	118 ARIZONA STREET	BISBEE	AZ	85603
GL-01	539785	23S	24E	34	NW	SE	NE	MONITOR OR PIEZOMETER	MONITOR	MONITORING	08/20/93	833	778	PHELPS DODGE CORPORATION	36 W HIGHWAY 92	BISBEE	AZ	85603
GL-02	539784	23S	24E	34	SE	NE	NE	MONITOR OR PIEZOMETER	MONITOR	MONITORING	08/08/93	400	0	PHELPS DODGE CORPORATION	36 W HIGHWAY 92	BISBEE	AZ	85603

APPENDIX B
Well Inventory Search Area Results

Well Name	ADWR 55 Registry No.	Township	Range	Section	160-acre Quarter	40-acre Quarter	10-acre Quarter	Well Type	Well Use	Water Use	Installed	Well Depth	Water Level	Last Name / Company	Address	City	State	Zip Code
GL-03	539782	23S	24E	34	NW	NW	NW	MONITOR OR PIEZOMETER	MONITOR	MONITORING	08/11/93	825	0	PHELPS DODGE CORPORATION	36 W HIGHWAY 92	BISBEE	AZ	85603
TM-02	522573	24S	24E	4	NE	NE	SW	MONITOR OR PIEZOMETER	OBSERVATION	MONITORING	12/14/88	640	287	PHELPS DODGE CORPORATION	36 W HIGHWAY 92	BISBEE	AZ	85603
TM-02A	522574	24S	24E	4	NE	NE	SW	MONITOR OR PIEZOMETER	OBSERVATION	MONITORING	02/10/89	925	319	PHELPS DODGE CORPORATION	36 W HIGHWAY 92	BISBEE	AZ	85603
TM-03	522575	23S	24E	35	NW	NW	NE	MONITOR OR PIEZOMETER	OBSERVATION	MONITORING	12/16/88	200	116	PHELPS DODGE CORPORATION	36 W HIGHWAY 92	BISBEE	AZ	85603
TM-05 MILLER	522694	24S	24E	21	NE	NW	SE	MONITOR OR PIEZOMETER	MONITOR	MONITORING	01/31/89	160	131	MILLER, CHARLES	36 W HIGHWAY 92	BISBEE	AZ	85603
TM-06 MILLER	522695	24S	24E	14	NW	SW	SW	MONITOR OR PIEZOMETER	MONITOR	MONITORING	01/24/89	200	157	MILLER, CHARLES	36 W HIGHWAY 92	BISBEE	AZ	85603
TM-07	522576	24S	24E	4	NW	NW	SE	MONITOR OR PIEZOMETER	MONITOR	MONITORING	11/04/88	350	275	PHELPS DODGE CORPORATION	36 W HIGHWAY 92	BISBEE	AZ	85603
TM-08 SWAN	522817	24S	24E	1	SW	SW	SW	MONITOR OR PIEZOMETER	OBSERVATION	MONITORING	01/20/89	210	153	SWAN, GEORGE	36 W HIGHWAY 92	BISBEE	AZ	85603
TM-10 USBP	522696	24S	24E	5	NW	NE	SW	MONITOR OR PIEZOMETER	MONITOR	MONITORING	11/08/88	290	249	US BORDER PATROL	36 W HIGHWAY 92	BISBEE	AZ	85603
TM-11 PIONKE	522815	24S	24E	18	NE	NE	NW	MONITOR OR PIEZOMETER	OBSERVATION	MONITORING	11/18/88	210	153	PIONKE, JIM	36 W HIGHWAY 92	BISBEE	AZ	85603
TM-12 MILLER	522697	24S	24E	20	NW	NE	SE	MONITOR OR PIEZOMETER	MONITOR	MONITORING	01/21/89	175	128	MILLER, CHARLES	36 W HIGHWAY 92	BISBEE	AZ	85603
TM-13 MILLER	522698	24S	24E	8	NW	SW	SW	MONITOR OR PIEZOMETER	OBSERVATION	MONITORING	01/05/89	210	153	MILLER, CHARLES	36 W HIGHWAY 92	BISBEE	AZ	85603
TM-14 NELSON	522816	24S	24E	7	NW	SW	NW	MONITOR OR PIEZOMETER	MONITOR	MONITORING	01/12/89	215	178	NELSON, DENNIS	2112 TIERRA CONENTA TRAIL	NACO	AZ	85620
TM-15 MILLER	522699	24S	24E	6	NW	SW	SW	MONITOR OR PIEZOMETER	OBSERVATION	MONITORING	01/11/89	210	153	MILLER, CHARLES	36 W HIGHWAY 92	BISBEE	AZ	85603
TM-16	522578	24S	24E	10	NE	SW	SE	MONITOR OR PIEZOMETER	MONITOR	MONITORING	12/15/88	115	75	PHELPS DODGE CORPORATION	36 W HIGHWAY 92	BISBEE	AZ	85603
TM-17	522700	24S	24E	16	NE	SW	NE	MONITOR OR PIEZOMETER	OBSERVATION	MONITORING	01/07/89	210	153	PHELPS DODGE CORPORATION	36 W HIGHWAY 92	BISBEE	AZ	85603
TM-19	522580	24S	24E	8	SE	SE	SW	MONITOR OR PIEZOMETER	OBSERVATION	MONITORING	11/16/88	700	158	PHELPS DODGE CORPORATION	36 W HIGHWAY 92	BISBEE	AZ	85603
TM-19A	522581	24S	24E	8	SE	SE	SW	MONITOR OR PIEZOMETER	OBSERVATION	MONITORING	11/17/88	210	153	PHELPS DODGE CORPORATION	36 W HIGHWAY 92	BISBEE	AZ	85603
TM-26	525144	23S	24E	34	SW	SE	NE	MONITOR OR PIEZOMETER	MONITOR	MONITORING	09/07/89	800	0	PHELPS DODGE CORPORATION	36 W HIGHWAY 92	BISBEE	AZ	85603
TM-41	562555	23S	24E	3	SW	SW	SW	MONITOR OR PIEZOMETER	MONITOR	MONITORING	06/12/97	210	157	PHELPS DODGE CORPORATION	36 W HIGHWAY 92	BISBEE	AZ	85603
TM-42	562554	23S	24E	10	SW	NW	SW	MONITOR OR PIEZOMETER	MONITOR	MONITORING	06/13/97	250	186	PHELPS DODGE CORPORATION	36 W HIGHWAY 92	BISBEE	AZ	85603

Exempt Well with no Well Use or Water Use (Retained for evaluation as a potential Drinking Water Supply Well: 1

Well Name	ADWR 55 Registry No.	Township	Range	Section	160-acre Quarter	40-acre Quarter	10-acre Quarter	Well Type	Well Use	Water Use	Installed	Well Depth	Water Level	Last Name / Company	Address	City	State	Zip Code
STEPHENS	808560	24S	24E	11	SE	SW	SW	EXEMPT				0	0	STEPHENS	616 BORDER ROAD	BISBEE	AZ	85603

Well Use = Water Production; Water Use = Domestic, Irrigation, Stock, Municipal, Utility (Water Co), and Industrial, or a Combination (Non-Domestic Water Uses Retained for Evaluation as a Potential Drinking Water Supply Well): 114

Well Name	ADWR 55 Registry No.	Township	Range	Section	160-acre Quarter	40-acre Quarter	10-acre Quarter	Well Type	Well Use	Water Use	Installed	Well Depth	Water Level	Last Name / Company	Address	City	State	Zip Code
ALVAREZ	650255	24S	24E	18	SE	SE	SE	EXEMPT	WATER PRODUCTION	IRRIGATION	01/01/38	160	120	ALVAREZ, M J	PO BOX 581	NACO	AZ	85620
ANDERSON	613396	24S	24E	18	NE	NE	NE	EXEMPT	WATER PRODUCTION	DOMESTIC	01/01/54	236	126	ANDERSON, DAVID	BOX 4055	BISBEE	AZ	85603
ANDERSON 776	616776	24S	24E	18	SW			NON-EXEMPT	WATER PRODUCTION	DOMESTIC	01/01/16	0	200	ANDERSON M J	768 CAL DEL ENSALMO	GREEN VALLEY	AZ	85614
ANDERSON 775	616775	24S	24E	18	NE			NON-EXEMPT	WATER PRODUCTION	DOMESTIC / IRRIGATION		0	0	ANDERSON M J	768 CAL DEL ENSALMO	GREEN VALLEY	AZ	85614
ASLD	616436	24S	24E	8	SW	NW	NE	EXEMPT	WATER PRODUCTION	STOCK	07/15/20	150	110	ARIZONA STATE LAND DEPARTMENT	1616 WEST ADAMS	PHOENIX	AZ	85007
AWC 03	616585	24S	23E	13	NE	NW	SE	NON-EXEMPT	WATER PRODUCTION	DOMESTIC / MUNICIPAL / INDUSTRIAL	07/20/56	333	100	ARIZONA WATER COMPANY	PO BOX 29006	PHOENIX	AZ	85038
AWC 05	590620	24S	23E	13	NE	NW	SE	NON-EXEMPT	WATER PRODUCTION	MUNICIPAL	06/24/02	337	0	ARIZONA WATER COMPANY	PO BOX 29006	PHOENIX	AZ	85038
BANKS 986	647986	24S	24E	11	SW	SE	SE	EXEMPT	WATER PRODUCTION	DOMESTIC / IRRIGATION	06/23/80	445	300	BANKS D L	630 EAST MULBERRY LANE	BISBEE	AZ	85603
BANKS 987	647987	24S	24E	11	SW	SE	SE	EXEMPT	WATER PRODUCTION	DOMESTIC / IRRIGATION		339	300	BANKS D L	630 EAST MULBERRY LANE	BISBEE	AZ	85603
BARTON 010	085010	24S	24E	11	SW	SW	SW	EXEMPT	WATER PRODUCTION	DOMESTIC	01/01/81	300	168	BARTON	702 BORDER ROAD	BISBEE	AZ	85603
BARTON 919	644919	24S	24E	11	SW	SW	SW	EXEMPT	WATER PRODUCTION	DOMESTIC		130	90	BARTON	702 BORDER ROAD	BISBEE	AZ	85603
BERNAL	648363	24S	24E	18	SE			EXEMPT	WATER PRODUCTION	DOMESTIC	01/01/48	125	0	BERNAL L	PO BOX 234	NACO	AZ	85620
BIMA	577927	24S	24E	2	SW	NW	NW	EXEMPT	WATER PRODUCTION	DOMESTIC	03/03/00	465	341	BISBEE MUNICIPAL AIRPORT, LLC	2145 SOUTH ARIZONA STREET	BISBEE	AZ	85603
BLOMMER 472	633472	24S	24E	5	SW	SW	SW	EXEMPT	WATER PRODUCTION	DOMESTIC	11/01/78	350	244	BLOMMER, CONNIE	2254 SOUTH BARNETT ROAD	BISBEE	AZ	85603
BLOMMER 536	645536	24S	24E	5	NE	SW	SW	EXEMPT	WATER PRODUCTION	DOMESTIC	11/13/78	350	244	BLOMMER, CONNIE	2254 SOUTH BARNETT ROAD	BISBEE	AZ	85603
BRINDLEY	086775	24S	24E	5	NW	NW	NW	EXEMPT	WATER PRODUCTION	DOMESTIC	01/01/81	360	295	BRINDLEY	ROUTTE 1 76 DELLA ST	BISBEE	AZ	85603
BULLARD	602134	24S	24E	5	SE	SW	NW	EXEMPT	WATER PRODUCTION	DOMESTIC	09/06/74	300	80	BULLARD, BOB	PO BOX 385	NUTRIOSO	AZ	85932
BURKE	212268	23S	24E	32	NE	SW	SE	EXEMPT	WATER PRODUCTION	DOMESTIC	10/11/06	781	613	BURKE, JAMES	11 YUCCA STREET	BISBEE	AZ	85603
CAMPBELL	643481	24S	24E	11	SW	SE	NW	EXEMPT	WATER PRODUCTION	DOMESTIC		0	0	CAMPBELL, DON	403 EAST SAGUARO LANE	BISBEE	AZ	85603
CHAMBERS	629807	24S	24E	18	SW	SE	SW	EXEMPT	WATER PRODUCTION	DOMESTIC / IRRIGATION	01/01/77	245	137	CHAMBERS, TERRY	PO BOX 1222	NACO	AZ	85620
CHASE	648359	24S	24E	18	SW	NW	NW	EXEMPT	WATER PRODUCTION	DOMESTIC	01/01/70	100	0	CHASE, CHARLES	6445 NORTH PLACITA PEQUE	TUCSON	AZ	85718
COB MW-1	903992	24S	24E	9	NW	SW	NE	EXEMPT	WATER PRODUCTION	INDUSTRIAL	03/02/06	420	240	CITY OF BISBEE	118 ARIZONA STREET	BISBEE	AZ	85603
COOPER	623564	24S	24E	5	NE	NE	NE	NON-EXEMPT	WATER PRODUCTION	DOMESTIC / IRRIGATION	12/20/79	325	254	COOPER, TERESA	PO BOX AX	BISBEE	AZ	85603
COOPER C	637069	24S	24E	17	NW	NW	NW	EXEMPT	WATER PRODUCTION	DOMESTIC	07/29/66	220	165	COOPER, CHARLES	1497 WEST PURDY LANE	BISBEE	AZ	85603
COTA	651116	24S	24E	18	SW	SE		EXEMPT	WATER PRODUCTION	DOMESTIC		160	140	COTA, BARBARA	215 1ST STREET	NACO	AZ	85620
CROWLEY	510298	23S	24E	32	NE	SE	SW	EXEMPT	WATER PRODUCTION	DOMESTIC	04/19/85	788	0	CROWLEY	101 OCOTILLO	BISBEE	AZ	85603
DODSON	644927	24S	24E	10	SE	SW		EXEMPT	WATER PRODUCTION	DOMESTIC / IRRIGATION	10/01/59	200	96	DODSON, JOHN	235 PURDY LANE	BISBEE	AZ	85603
DOUGLASS 791	592791	24S	24E	12	NW	SW	NW	EXEMPT	WATER PRODUCTION	DOMESTIC	06/03/02	200	110	DOUGLASS, JAMES	1649 DRIFTWOOD CIRCLE	SIERRA VISTA	AZ	85635
DOUGLASS 792	592792	24S	24E	11	SE	NE	NW	EXEMPT	WATER PRODUCTION	DOMESTIC	06/03/02	200	110	DOUGLASS, JAMES	1649 DRIFTWOOD CIRCLE	SIERRA VISTA	AZ	85635
EAST	599796	24S	24E	14	NE	NW	SE	EXEMPT	WATER PRODUCTION	DOMESTIC	08/05/03	125	35	EAST LEON	651 EAST BORDER ROAD	BISBEE	AZ	85603
EBERWEIN	641726	24S	24E	19	NW	NW	SW	EXEMPT	WATER PRODUCTION	DOMESTIC	01/01/76	249	104	EBERWEIN, G A	PO BOX 605	NACO	AZ	85620
ENGLUND	565260	24S	24E	5	SE	NE	NW	EXEMPT	WATER PRODUCTION	DOMESTIC	12/16/97	320	250	ENGLUND, LEE	2331 SOUTH COLEMAN STREET	BISBEE	AZ	85603
EPPELE 641	805641	24S	24E	11	SE	SW	SE	EXEMPT	WATER PRODUCTION	DOMESTIC / IRRIGATION		265	30	EPPELE, GENEVA	1467 WHITE SCHOOL ROAD	CAVE JUNCTION	OR	97523
EPPELE 642	805642	24S	24E	11	SE	SW	SE	EXEMPT	WATER PRODUCTION	IRRIGATION	12/31/00	40	20	EPPELE, GENEVA	1467 WHITE SCHOOL ROAD	CAVE JUNCTION	OR	97523
EPPELE 643	805643	24S	24E	11	SE	SW	SE	EXEMPT	WATER PRODUCTION	DOMESTIC / IRRIGATION		165	30	EPPELE, GENEVA	1467 WHITE SCHOOL ROAD	CAVE JUNCTION	OR	97523
FRANCO	500101	24S	24E	16	NW	NW	NW	EXEMPT	WATER PRODUCTION	DOMESTIC	07/01/81	200	120	FRANCO, IRMA	3425 SOUTH FRANCO LOOP	BISBEE	AZ	85603
FULTZ	212447	24S	24E	11	SE	SW	SW	EXEMPT	WATER PRODUCTION	DOMESTIC	06/23/06	300	124	FULTZ, RICHARD	694 E BORDER RD	BISBEE	AZ	85603
GARNER 557	558557	24S	24E	17	NE	NE	NE	EXEMPT	WATER PRODUCTION	DOMESTIC	09/04/96	300	170	GARNER, TERRY	1027 WEST PURDY LANE	BISBEE	AZ	85603
GARNER 635	587635	24S	24E	17	NE	NE	NE	EXEMPT	WATER PRODUCTION	DOMESTIC	10/12/01	680	180	GARNER, TERRY	1027 WEST PURDY LANE	BISBEE	AZ	85603
GGOOSE 546	628546	24S	24E	11	SW	NW	SW	NON-EXEMPT	WATER PRODUCTION	DOMESTIC / IRRIGATION	02/11/63	800	143	BEAUMONT, ED (GALLOPING GOOSE PROPERTIES)	700 WEST HIGHWAY 24, SUITE A	WOODLAND PARK	CO	80863
GGOOSE 547	628547	24S	24E	11	SW	NW	SE	NON-EXEMPT	WATER PRODUCTION	DOMESTIC / IRRIGATION	08/18/61	800	104	BEAUMONT, ED (GALLOPING GOOSE PROPERTIES)	700 WEST HIGHWAY 24, SUITE A	WOODLAND PARK	CO	80863

APPENDIX B
Well Inventory Search Area Results

Well Name	ADWR 55 Registry No.	Township	Range	Section	160-acre Quarter	40-acre Quarter	10-acre Quarter	Well Type	Well Use	Water Use	Installed	Well Depth	Water Level	Last Name / Company	Address	City	State	Zip Code
GOAR	610694	24S	24E	17	NE			EXEMPT	WATER PRODUCTION	DOMESTIC	01/01/50	250	175	GOAR, SHEILA	1185 WEST PURDY LANE	BISBEE	AZ	85603
GOAR 686	610686	24S	24E	17	NE			NON-EXEMPT	WATER PRODUCTION	IRRIGATION	01/01/50	250	175	GOAR, SHEILA	1185 WEST PURDY LANE	BISBEE	AZ	85603
GOAR 687	610687	24S	24E	17	NE			NON-EXEMPT	WATER PRODUCTION	IRRIGATION	01/01/50	250	175	GOAR, SHEILA	1185 WEST PURDY LANE	BISBEE	AZ	85603
GOAR 688	610688	24S	24E	17	NE			NON-EXEMPT	WATER PRODUCTION	IRRIGATION	01/01/50	250	175	GOAR, SHEILA	1185 WEST PURDY LANE	BISBEE	AZ	85603
GOAR 689	610689	24S	24E	17	NE			NON-EXEMPT	WATER PRODUCTION	IRRIGATION	01/01/50	250	175	GOAR, SHEILA	1185 WEST PURDY LANE	BISBEE	AZ	85603
GOAR 690	610690	24S	24E	17	NW			NON-EXEMPT	WATER PRODUCTION	DOMESTIC / STOCK	01/01/50	250	175	GOAR, SHEILA	1185 WEST PURDY LANE	BISBEE	AZ	85603
GOAR 691	610691	24S	24E	17	NE			NON-EXEMPT	WATER PRODUCTION	DOMESTIC / STOCK	01/01/50	250	175	GOAR, SHEILA	1185 WEST PURDY LANE	BISBEE	AZ	85603
GOAR 692	610692	24S	24E	17	NE			NON-EXEMPT	WATER PRODUCTION	DOMESTIC / STOCK	01/01/50	250	175	GOAR, SHEILA	1185 WEST PURDY LANE	BISBEE	AZ	85603
GOAR 693	610693	24S	24E	17	NE			EXEMPT	WATER PRODUCTION	DOMESTIC	01/01/50	250	175	GOAR SHEILA	1185 WEST PURDY LANE	BISBEE	AZ	85603
GOAR RANCH	610695	24S	24E	17	NE			EXEMPT	WATER PRODUCTION	DOMESTIC	01/01/50	250	175	GOAR, SHEILA	1113 WEST PURDY LANE	BISBEE	AZ	85603
GREGG	630852	24S	24E	11	SE	SW		EXEMPT	WATER PRODUCTION	DOMESTIC		0	0	GREGG, DIANE	570 MULBERRY LANE	BISBEE	AZ	85603
HAUBERT	801607	24S	24E	17	NW			NON-EXEMPT	WATER PRODUCTION	DOMESTIC/STOCK/IRRIGATION	01/01/55	195	114	HAUBERT J M	RR 1 BX 315 NACO HWY	BISBEE	AZ	85603
HECK	507823	24S	24E	5	SE	NW	SW	EXEMPT	WATER PRODUCTION	DOMESTIC	05/04/84	313	208	HECK, HAROLD	BOX 325	BISBEE	AZ	85603
HOBAN	805290	24S	24E	17	NW	NE		EXEMPT	WATER PRODUCTION	DOMESTIC	03/02/64	316	130	HOBAN, BARBARA	1385 PURDY LANE	BISBEE	AZ	85603
HULL 854	606854	24S	24E	5	SW	SW	NE	NON-EXEMPT	WATER PRODUCTION	IRRIGATION	01/01/15	25	220	HULL C W	RT 1 NACO HIGHWAY	BISBEE	AZ	85603
HULL 855	606855	24S	24E	5	NW	SW	NE	EXEMPT	WATER PRODUCTION	DOMESTIC	01/01/15	400	240	HULL C W	RT 1 NACO HIGHWAY	BISBEE	AZ	85603
HUMPHREY	649153	24S	24E	18				EXEMPT	WATER PRODUCTION	DOMESTIC	01/01/38	160	120	HUMPHREY, M	PO BOX 36	NACO	AZ	85620
IRONS	632924	24S	24E	17	NE	NW		NON-EXEMPT	WATER PRODUCTION	DOMESTIC / IRRIGATION	12/12/55	175	30	IRONS, LEE	PO BOX 1446	NOGALES	AZ	85621
JACKSON	506034	24S	24E	5	SE	NE	SW	EXEMPT	WATER PRODUCTION	DOMESTIC	08/16/83	342	208	JACKSON, JOE	PO BOX 4520	BISBEE	AZ	85603
JALYN	209737	24S	24E	17	NW	NW	SE	EXEMPT	WATER PRODUCTION	DOMESTIC	11/16/05	245	150	JALYN ASSOCIATES, LLC	NACO HIGHWAY	BISBEE	AZ	85603
KEEFER	209744	24S	24E	18	SW	NW	NW	EXEMPT	WATER PRODUCTION	DOMESTIC	11/15/05	245	136	KEEFER, CRAIG	3530 SOUTH QUETEL AVENUE	NACO	AZ	85620
KENNEDY	647003	24S	24E	8	NW	SW	SE	EXEMPT	WATER PRODUCTION	STOCK		110	60	KENNEDY, DAVID	3819 EAST INDIAN SCHOOL ROAD	PHOENIX	AZ	85018
LESNICK	587749	24S	24E	11	NE	SE	NE	EXEMPT	WATER PRODUCTION	DOMESTIC	07/10/01	400	350	LESNIK, RON	PO BOX 757	BISBEE	AS	85603
LUCERO	618175	24S	24E	17	NW	SW	SW	NON-EXEMPT	WATER PRODUCTION	DOMESTIC	06/26/72	301	95	LUCERO, MARCOS	408 E MICHIGAN	TUCSON	AZ	85714
MCCONNELL 265	539265	24S	24E	17	NW	NW	NW	EXEMPT	WATER PRODUCTION	DOMESTIC	07/06/93	216	165	MCCONNELL, VIRGINIA	1463 PURDY LANE	BISBEE	AZ	85603
MENDEZ	650256	24S	24E	18	SE	SE	SE	EXEMPT	WATER PRODUCTION	IRRIGATION	01/01/38	160	120	MENDEZ, FRANCES	3757 TOWNER AVENUE	NACO	AZ	85620
MILLER 340	641340	24S	24E	7	SW	NE	SW	EXEMPT	WATER PRODUCTION	DOMESTIC/STOCK	01/01/40	200	150	MILLER, CHARLES	MILLER RANCH	NACO	AZ	85620
MILLER 341	641341	24S	24E	17	SW	NE	SW	EXEMPT	WATER PRODUCTION	STOCK	01/01/20	100	60	MILLER, CHARLES	MILLER RANCH	NACO	AZ	85620
MILLER 342	641342	24S	24E	15	SW	SW	SW	EXEMPT	WATER PRODUCTION	STOCK	01/01/57	200	160	MILLER, CHARLES	MILLER RANCH	NACO	AZ	85620
MINNERLY	650662	24S	24E	11	SE			EXEMPT	WATER PRODUCTION	DOMESTIC		0	0	MINNERLY, H R	RT 1 614 BORDER RD	BISBEE	AZ	85603
MINOR 316	633316	24S	24E	18	NE	SE	SE	EXEMPT	WATER PRODUCTION	DOMESTIC	01/01/55	208	95	MINOR, LAWRENCE	3386 SOUTH NACO HIGHWAY	BISBEE	AZ	85603
MINOR 317	633317	24S	24E	18	SE	NE	NE	EXEMPT	WATER PRODUCTION	DOMESTIC	01/01/56	155	95	MINOR, LAWRENCE	3386 SOUTH NACO HIGHWAY	BISBEE	AZ	85603
MOORE	538847	24S	23E	13	SE	NE	NE	EXEMPT	WATER PRODUCTION	DOMESTIC	04/24/93	220	125	MOORE, PATRICK	3606 WILSON ROAD	NACO	AZ	85620
MOROYOQUI	647847	24S	24E	18				EXEMPT	WATER PRODUCTION	DOMESTIC	06/18/69	180	130	MOROYOQUI H B	PO BOX 535	TUCSON	AZ	85754
NOBLE	618611	24S	24E	17	NE	NE		NON-EXEMPT	WATER PRODUCTION	DOMESTIC		0	0	NOBLE A J	EL RANCHO MOTELR1H92	BISBEE	AZ	85603
NOTEMAN	212483	24S	24E	2	NW	SW	SW	EXEMPT	WATER PRODUCTION	DOMESTIC		0	0	NOTEMAN, RUSS	2243 ARIZONA STREET	BISBEE	AZ	85603
NWC 01	627682	24S	24E	19	NW	NE	NW	NON-EXEMPT	WATER PRODUCTION	MUNICIPAL	09/24/51	215	140	NACO WATER COMPANY	PO BOX 85160	TUCSON	AZ	85754
NWC 02	627683	24S	24E	18	SW	SE		NON-EXEMPT	WATER PRODUCTION	MUNICIPAL	08/02/59	210	131	NACO WATER COMPANY	PO BOX 85160	TUCSON	AZ	85754
NWC 02R	562944	24S	24E	18	SW	NE	SE	NON-EXEMPT	WATER PRODUCTION	MUNICIPAL	06/11/97	312	150	NACO WATER COMPANY	PO BOX 85160	TUCSON	AZ	85754
NWC 03	627684	24S	24E	18	NE	SE	SE	NON-EXEMPT	WATER PRODUCTION	MUNICIPAL	01/01/30	179	94	NACO WATER COMPANY	PO BOX 85160	TUCSON	AZ	85754
NWC 03R	203321	24S	24E	18	NE	SE	SE	EXEMPT	WATER PRODUCTION	MUNICIPAL	05/12/04	312	140	NACO WATER COMPANY	PO BOX 85160	TUCSON	AZ	85754
NWC 04 UPRR	551849	24S	24E	10	SE	SE	SE	NON-EXEMPT	WATER PRODUCTION	UTILITY (WATER CO)	08/24/95	462	375	UNION PACIFIC RAILROAD COMPANY	1416 DODGE STREET	OMAHA	NE	68179
NWC 05	627696	24S	24E	11	SE			EXEMPT	WATER PRODUCTION	DOMESTIC	01/01/60	175	104	NACO WATER COMPANY	PO BOX 85160	TUCSON	AZ	85754
NWC 06	575700	24S	24E	18	SW	SW	NE	NON-EXEMPT	WATER PRODUCTION	UTILITY (WATER CO)	09/15/99	410	140	NACO WATER COMPANY	PO BOX 85160	TUCSON	AZ	85754
OSBORN	643436	24S	24E	11	NE	NW	SW	EXEMPT	WATER PRODUCTION	DOMESTIC	08/05/93	258	94	OSBORN, DALE	PO BOX 5027 SWAN ROAD	BISBEE	AZ	85603
PALMER 819	578819	24S	24E	12	SW	NW	SW	EXEMPT	WATER PRODUCTION	DOMESTIC	01/10/00	220	68	PALMER, PATRICK	PO BOX CV	BISBEE	AZ	85603
PARRA	576415	24S	24E	5	SE	NW	NW	EXEMPT	WATER PRODUCTION	DOMESTIC	10/06/99	355	263	PARRA, STEVE	2356 SOUTH HOPE STREET	BISBEE	AZ	85603
PIONKE	613395	24S	24E	18	NE	NE	NE	NON-EXEMPT	WATER PRODUCTION	IRRIGATION	01/01/64	300	0	PIONKE, JIM	3330 E OAK HILL ST	SIERRA VISTA	AZ	85635
POOL	509518	24S	24E	7	NW	SW	NW	EXEMPT	WATER PRODUCTION	DOMESTIC	12/12/84	313	174	POOL, JOAN	PO BOX 4051	BISBEE	AZ	85603
RAMIREZ	216425	24S	24E	18	SW	SW	NW	EXEMPT	WATER PRODUCTION	DOMESTIC		0	0	RAMIREZ, ROBERTO	2082 WEST DOMINGUEZ, PO BOX 362	NACO	AZ	85620
RAY	803772	24S	24E	11	SE	SW		EXEMPT	WATER PRODUCTION	DOMESTIC		100	60	RAY, TERRY	648 EAST MULBERRY LANE	BISBEE	AZ	85603
RODRIGUEZ	648360	24S	24E	18	SE	SW	SE	EXEMPT	WATER PRODUCTION	DOMESTIC		0	0	RODRIGUEZ, MANUEL	2082 WEST DOMINGUES	NACO	AZ	85620
ROGERS 596	573596	24S	24E	18	NE	SE	SW	EXEMPT	WATER PRODUCTION	DOMESTIC	09/16/99	290	140	ROGERS, ERNEST D	1598 WEST MULEDEER ST	BISBEE	AZ	85603
ROGERS 801	641801	24S	24E	18	NE	NE	SE	EXEMPT	WATER PRODUCTION	DOMESTIC	01/01/60	142	92	ROGERS, ERNEST D	1598 WEST MULEDEER ST	BISBEE	AZ	85603
ROGERS 803	641803	24S	24E	18	SE	SE	NE	EXEMPT	WATER PRODUCTION	DOMESTIC	01/01/60	140	92	ROGERS, ERNEST D	1598 WEST MULEDEER ST	BISBEE	AZ	85603
ROGERS E	216018	24S	24E	18	NW	SW	SE	EXEMPT	WATER PRODUCTION	DOMESTIC		0	0	ROGERS, ERNEST M	1820 WEST DOMINGUES	NACO	AZ	85620
ROLLINS	641750	24S	24E	18	SE	SE	NE	EXEMPT	WATER PRODUCTION	DOMESTIC		126	0	ROLLINS M	PO BOX 332	NACO	AZ	85620
ROSS	517526	24S	24E	6	NW	SW	SW	EXEMPT	WATER PRODUCTION	DOMESTIC	04/16/87	425	375	ROSS, RICHARD	PO BOX 305	NACO	AZ	85620
RUIZ	531770	24S	24E	4	NW	SW	SW	NON-EXEMPT	WATER PRODUCTION	DOMESTIC / IRRIGATION	05/29/91	312	254	RUIZ, DAVID	2295 SOUTH BARNETT ROAD	BISBEE	AZ	85603
SCHWARTZ	210865	24S	24E	18	NE	SE	SW	NON-EXEMPT	WATER PRODUCTION	DOMESTIC	02/07/06	305	123	SCHWARTZ, ELIZABETH	3466 SOUTH CLUBVIEW TERRACE	BISBEE	AZ	85603
SHAFER	649994	24S	24E	18	SE	SW	SW	EXEMPT	WATER PRODUCTION	DOMESTIC	07/15/66	162	120	SHAFER E	PO BOX 545	NACO	AZ	85620
STARK-CAMPBELL	215509	24S	24E	11	SW	SE	NW	EXEMPT	WATER PRODUCTION	DOMESTIC		0	0	STARK-CAMPBELL	403 E SAGUARO LANE	BISBEE	AZ	85603
SUNBELT	201531	24S	24E	3	NE	SE	NE	EXEMPT	WATER PRODUCTION	DOMESTIC	12/04/03	380	296	SUNBELT MARKETING, INC.	2209 SOUTH ARIZONA STREET	BISBEE	AZ	85603
SUNNYSIDE	588270	24S	24E	17	NW	SW	NW	EXEMPT	WATER PRODUCTION	DOMESTIC	08/28/01	200	115	SUNNYSIDE HOLDINGS, LLC	PO 1303	HEREFORD	AZ	85615

APPENDIX B
Well Inventory Search Area Results

Well Name	ADWR 55 Registry No.	Township	Range	Section	160-acre Quarter	40-acre Quarter	10-acre Quarter	Well Type	Well Use	Water Use	Installed	Well Depth	Water Level	Last Name / Company	Address	City	State	Zip Code
TVI 236	802236	24S	24E	18	SE	NW		NON-EXEMPT	WATER PRODUCTION	IRRIGATION	02/14/34	222	100	LAWSON, PETER (TURQUOISE VALLEY INC.)	1794 WEST NEWELL, PO BOX 727	NACO	AZ	85620
TVI 713	567713	24S	24E	18	NW	SW	SW	NON-EXEMPT	WATER PRODUCTION	DOMESTIC	04/14/98	200	100	LAWSON, PETER (TURQUOISE VALLEY INC.)	1794 WEST NEWELL, PO BOX 727	NACO	AZ	85620
TVI 875	568875	24S	24E	18	NE	SW	NE	NON-EXEMPT	WATER PRODUCTION	IRRIGATION	06/14/98	330	140	LAWSON, PETER (TURQUOISE VALLEY INC.)	1794 WEST NEWELL, PO BOX 727	NACO	AZ	85620
VALENZUELA	645050	24S	24E	18				EXEMPT	WATER PRODUCTION	DOMESTIC	01/01/47	167	115	VALENZUELA G E	PO BOX 14	NACO	AZ	85620
WEED	544535	24S	24E	5	SW	SW	SW	EXEMPT	WATER PRODUCTION	DOMESTIC / STOCK	07/09/94	320	226	WEED, PEGGY	1443 WEST HULL RANCH ROAD	BISBEE	AZ	85603
WEISKOPF	641802	24S	24E	18	NE	NE	SE	EXEMPT	WATER PRODUCTION	DOMESTIC	01/01/60	200	0	WEISKOPF	3316 NACO HIGHWAY	BISBEE	AZ	85603
WILLSON 361	648361	24S	24E	17	NW	NW	NW	EXEMPT	WATER PRODUCTION	DOMESTIC	01/01/29	160	0	WILLSON T J	BOX 425	NACO	AZ	85620
WILLSON 362	648362	24S	24E	17	NW	NW	NW	EXEMPT	WATER PRODUCTION	STOCK	01/01/47	180	0	WILLSON T J	BOX 425	NACO	AZ	85620
ZANDER	205126	24S	24E	18	SW	NW	NW	EXEMPT	WATER PRODUCTION	DOMESTIC	02/10/05	280	165	ZANDER, PAUL	3535 METZLER PLACE	NACO	AZ	85620

Well Use = Domestic; Identified During Field Verification OR Bottled Water Deliveries List: 6

Well Name	ADWR 55 Registry No.	Township	Range	Section	160-acre Quarter	40-acre Quarter	10-acre Quarter	Well Type	Well Use	Water Use	Installed	Well Depth	Water Level	Last Name / Company	Address	City	State	Zip Code
DURAZO	NR	24S	24E	18	NR	NR	NR	NR	NR	DOMESTIC	NR	0	0	DURAZO, NILTZA	2350 SUNFLOWER STREET	BISBEE	AZ	85603
HOWARD	NR	24S	24E	17	NR	NR	NR	NR	NR	DOMESTIC	NR	0	0	HOWARD, JOEL	3269 SOUTH NACO HIGHWAY	BISBEE	AZ	85603
MCCONNELL 386	590386	24S	24E	17	NW	NW	NW	NR	NR	DOMESTIC	NR	0	0	MCCONNELL, RUSSELL	P.O. Box 4513	BISBEE	AZ	85603
PANAGAKOS	76413 [1]	24S	24E	10	SW	SE	SE	NR	NR	DOMESTIC	07/57	200	131	PANAGAKOS, ALFRED	500 WEST PURDY LANE	BISBEE	AZ	85603
METZLER	71891 [1]	24S	24E	5	NW	NW	SE	NR	NR	DOMESTIC	04/17/79	351	238	METZLER, TRINY	P.O. Box 204	BISBEE	AZ	85603
SWAN	NR	24S	24E	1	NR	NR	NR	NR	NR	DOMESTIC	NR	0	0	SWAN, GEORGE	PO Box 5593	BISBEE	AZ	85603

Notes:

ADWR = Arizona Department of Water Resources
ASLD = Arizona State Land Department
AWC = Arizona Water Company
BIMA = Bisbee Municipal Airport
COB = City of Bisbee
NR = No Record
NWC = Naco Water Company
TVI = Turquoise Valley Inc.
UPRR = Union Pacific Railroad
USBP = United States Border Patrol
[1] ADWR Program 35 Database

APPENDIX C

INTERIM ACTION AND SULFATE TREND ANALYSIS REPORTS FOR DRINKING WATER SUPPLY WELLS

TABLE OF CONTENTS

APPENDICES

C.1 Interim Action Report, May 22, 2008

C.2 Results of Monthly Sulfate Monitoring and Trend Analysis, October 1, 2008

C.3 Interim Action Report, December 19, 2008

C.4 Results of Monthly Sulfate Monitoring and Trend Analysis, February 6, 2009

APPENDIX C.1

INTERIM ACTION REPORT
MAY 22, 2008

FREEPORT-McMoRan COPPER & GOLD

Copper Queen Branch/Freeport-McMoRan Corporation
36 West Highway 92
Bisbee, Arizona 85603

May 22, 2008

Robert Casey
Water Enforcement Unit
Arizona Department of Environmental Quality
1110 West Washington Street
Phoenix, Arizona 85007

RE: Interim Action Report

Dear Mr. Casey:

In accordance with Mitigation Order on Consent, Docket No. P-121-07 (MO) between Freeport-McMoRan Corporation, Copper Queen Branch (f/k/a Phelps Dodge Corporation Copper Queen Branch) (Freeport) and Arizona Department of Environmental Quality (ADEQ), if the average sulfate concentration of a drinking water supply is found to exceed 250 milligrams per liter (mg/L) sulfate, interim actions selection and implementation will begin immediately.

In addition, the MO requires an interim action report to ADEQ within 30 days of implementing an interim action. The report shall "*state the name of the owner(s)/operator(s) of the affected well, the location and type of well (public or private) affected, and the interim action selected.*"

Forty wells verified as drinking water supply wells were sampled for sulfate between February and April 2008. Thirteen private wells contained sulfate concentrations greater than the 250 mg/l limit set by the MO. Residents using ten of the thirteen wells were already receiving bottled water. As an interim action for the three wells used by residents who were not already receiving bottled water, Freeport has elected to provide bottled water to residents using private wells where sulfate concentrations exceed 250 mg/L. The attached table provides the information required on the affected wells.

Sincerely,

Michael Jaworski
Site Manager
Copper Queen Branch

Attachment

TABLE 1
Interim Action Report

Owner	ADWR Program 55 ID	UTM N	UTM E	Address	City	State	Zip Code	Well Type	Sulfate (mg/l)	Interim Action Selected
Anderson, David	613396	3468816.100	601134.726	3272 South Naco Highway	Bisbee	Arizona	85603	Private	431	Provide Bottled Water [1]
Cooper, Charles	637069	3468913.044	601349.985	1497 West Purdy Lane	Bisbee	Arizona	85603	Private	880	Provide Bottled Water [1]
Franco, Irma	500101	3468835.683	602849.900	3245 South Franco Loop	Bisbee	Arizona	85603	Private	670	Provide Bottled Water [1]
Hoban, Barbara	805290	3468880.359	601705.844	1385 Purdy Lane	Bisbee	Arizona	85603	Private	510	Provide Bottled Water [1]
Howard, Joel	NR	3468768.655	601281.932	3269 South Naco Highway	Bisbee	Arizona	85603	Private	571	Provide Bottled Water [1]
McConnell, Virginia	539265	3468840.174	601463.091	1463 Purdy Lane	Bisbee	Arizona	85603	Private	720	Provide Bottled Water [1]
Metzler, Alfonzo	35-71891	3471381.200	602091.309	2313 Sunflower Lane	Bisbee	Arizona	85603	Private	317	Provide Bottled Water [1]
Noteman, Russell	551849	3471576.420	606053.795	2247 Arizona Street	Bisbee	Arizona	85603	Private	310	Provide Bottled Water
Panagakos, Alfred	35-76413	3469320.987	605311.680	500 West Purdy Lane	Bisbee	Arizona	85603	Private	410	Provide Bottled Water
Parra, Steve	576415	3471263.571	602170.711	2356 South Hope Street	Bisbee	Arizona	85603	Private	360	Provide Bottled Water [1]
Pionke, Jim	613395	3468836.647	600936.285	1633 West Purdy Lane	Naco	Arizona	85620	Private	394	Provide Bottled Water [1]
Ruiz, David	531770	3471424.239	602857.358	2295 South Barnett Road	Bisbee	Arizona	85603	Private	263	Provide Bottled Water [1]
Weiskopf, Tom	641802	3468658.887	601154.948	3316 Naco Highway	Bisbee	Arizona	85603	Private	500	Provide Bottled Water

ADWR = Arizona Department of Water Resources
UTM = Universal Transverse Mercator, Zone 12 Band R
mg/l = milligrams per liter
NR = No Record
35-70000 = ADWR Program 35 Database
[1] Resident receiving bottled water prior to well inventory investigation

APPENDIX C.2

RESULTS OF MONTHLY SULFATE MONITORING AND TREND ANALYSIS
OCTOBER 1, 2008

FREEPORT-McMoRan
COPPER & GOLD

Copper Queen Branch/Freeport-McMoRan Corporation
36 West Highway 92
Bisbee, Arizona 85603

CERTIFIED MAIL # 7008 1830 0001 1177 9087
RETURN RECEIPT REQUESTED

December 19, 2008

Ms. Cynthia S. Campbell
Manager, Water Quality Compliance Section
Arizona Department of Environmental Quality
1110 West Washington Street
Phoenix, Arizona 85007-2935

RE: Interim Action Report

Dear Ms Campbell:

In accordance with Mitigation Order on Consent, Docket No. P-121-07 (MO) between Freeport-McMoRan Copper Queen Branch (Freeport) and Arizona Department of Environmental Quality (ADEQ), if the average sulfate concentration of a drinking water supply is found to exceed 250 milligrams per liter (mg/L) sulfate, interim actions selection and implementation will begin immediately.

In addition, the MO requires an interim action report to ADEQ within 30 days of implementing an interim action. The report shall "state the name of the owner(s)/operator(s) of the affected well, the location and type of well (public or private) affected, and the interim action selected."

Four wells verified as drinking water supply wells were sampled for sulfate and found to contain sulfate concentrations greater than or just below the 250 mg/l limit set by the MO. As an interim action Freeport has offered to provide bottled water to residents receiving water supply from the affected wells. The attached table provides the information required on the affected wells.

Freeport has directly offered to provide bottled water to the two private wells owners with sulfate above 250 mg/L and the one private well owner with a sulfate concentration just below 250 mg/L (245 mg/L). The NWC-3 well is a public water supply well with approximately eleven (11) service connections that is operated by Naco Water Company. Freeport notified Naco Water Company that it will provide water to customers served by

NWC-3. Freeport did not offer bottled water directly to the users of NWC-3 because Naco Water Company is maintaining the customer list as confidential.

Sincerely,

Rebecca A. Sawyer
Senior Environmental Engineer
Copper Queen Branch

Attachment

Cc: Stuart Brown (Bridgewater Group)
James Norris (Hydro Geo Chem)

TABLE 1
Interim Action Report
December 2008

Owner	ADWR Program 55 ID	UTM N	UTM E	Address	City	State	Zip Code	Well Type	Sulfate (mg/l)	Interim Action Selected
Collins, James	565260	3471341.335	602551.286	2331 S. Coleman Street	Bisbee	Arizona	85603	Private	518	Provide Bottled Water
Naco Water Company (Well NWC-3)	203321	3468342.963	601149.265	P.O. Box 85610	Tucson	Arizona	85754	Public Water System	489	Naco Water Company was Offered Bottled Water for the Service Connections of Well NWC-3
Seibold, Bill (BIMA)	577927	3471852.804	6006001.245	2145 South Arizona Street	Bisbee	Arizona	85603	Private	256	Provide Bottled Water
Schwartz, Elizabeth	210865	3468268.057	600811.529	3468 S. Clubview Terrace	Bisbee	Arizona	85603	Private	245	Provide Bottled Water

ADWR = Arizona Department of Water Resources
UTM = Universal Transverse Mercator, Zone 12 Band R
mg/l = milligrams per liter
BIMA = Bisbee Municipal Airport

"PRIVILEGED COMMUNICATION - PREPARED AT THE DIRECTION OF LEGAL COUNSEL - ATTORNEY WORK PRODUCT"

TE THIS SECTION

2, and 3. Also complete
I Delivery is desired.
id address on the reverse
irn the card to you.
the back of the mailpiece,
)ace permits.

nt of Environmental Quality
)gton Street
7

COMPLETE THIS SECTION ON DELIVERY

A. Signature

X B. Nance ☐ Agent ☐ Addressee

B. Received by (Printed Name) B. Nance

C. Date of Delivery 12-22-08

D. Is delivery address different from item 1? ☐ Yes
If YES, enter delivery address below: ☐ No

3. Service Type
☒ Certified Mail ☐ Express Mail
☐ Registered ☐ Return Receipt for Merchandise
☐ Insured Mail ☐ C.O.D.

4. Restricted Delivery? (Extra Fee) ☐ Yes

label) 7008 1830 0001 1177 9087

ary 2004 Domestic Return Receipt 102595-02

U.S. Postal Service
CERTIFIED MAIL RECEIPT
(Domestic Mail Only; No Insurance Coverage Provided)

For delivery information visit our website at www.usps.com

OFFICIAL USE

Postage	$
Certified Fee	
Return Receipt Fee (Endorsement Required)	
Restricted Delivery Fee (Endorsement Required)	
Total Postage & Fees	$

Postmark Here
12-19-08

7008 1830 0001 1177 9087

Sent To Cynthia Campbell
Arizona Department of Environmental Quality
Street, Apt. No.; or PO Box No. 1110 West Washington Street
City, State, ZIP+4 Phoenix, AZ 85007

PS Form 3800, August 2006 See Reverse for Instructions

APPENDIX C. 3

INTERIM ACTION REPORT
DECEMBER 19, 2008

FREEPORT-McMoRan COPPER & GOLD

Copper Queen Branch/Freeport-McMoRan Corporation
36 West Highway 92
Bisbee, Arizona 85603

October 1, 2008

Cynthia S. Campbell
Manager, Water Quality Compliance Section
Arizona Department of Environmental Quality
1110 West Washington Street
Phoenix, Arizona 85007

RE: Mitigation Order, Docket No. P-121-07
Results of Monthly Sulfate Monitoring and Trend Analysis

Dear Ms. Campbell:

In accordance with Mitigation Order on Consent, Docket No. P-121-07 Freeport-McMoRan Corporation, Copper Queen Branch (CQB) has conducted five rounds of monthly water quality sampling at six drinking water supply wells that had sulfate concentrations between 135 mg/L (milligrams per liter) and 250 mg/L in their initial samples. The enclosed letter from Hydro Geo Chem, Inc. evaluates the results of the water quality sampling and provides recommendations for ongoing monitoring based on the results of the monthly sampling. CQB plans to implement the proposed monitoring schedules in November 2008 unless we hear otherwise from Arizona Department of Environmental Quality by October 27, 2008. The monitoring recommendations for drinking water supplies will be re-evaluated for development of the Mitigation Plan.

If you have any questions or require anything additional please contact me at 520-432-6206.

Sincerely,

Rebecca A. Sawyer
Senior Environmental Engineer
Copper Queen Branch

Enclosure

HYDRO GEO CHEM, INC.

September 29, 2008

Rebecca A. Sawyer
Senior Environmental Engineer
Freeport-McMoRan Corporation
Copper Queen Branch
36 West Highway 92
Bisbee, Arizona 85603

RE: Mitigation Order, Docket No. P-121-07
Results of Monthly Sulfate Monitoring and Trend Analysis

Dear Ms. Sawyer:

This letter describes and evaluates the results of monthly water sampling and analysis of sulfate in six drinking water supply wells conducted pursuant to Section 4 of the Work Plan[1]. As outlined in Section 4 of the Work Plan *"a water supply having a discrete sulfate concentration between 135 milligrams per liter (mg/l) and 250 mg/l will be monitored monthly for four months to determine whether concentrations are increasing and to identify any trend in sulfate concentration over time. Based on the apparent trend in sulfate concentrations, a monitoring schedule will be developed for the supply. If the trend indicates increasing concentrations, an interim action will be selected and an implementation plan will be developed."*

In February 2008 water quality sampling for the well inventory[2] identified six wells (BIMA, BLOMMER, FULTZ, RAY, ROGERS 803, and SCHWARTZ) verified as drinking water supply wells that had a discrete sulfate concentration between 135 mg/l and 250 mg/l. These six wells were sampled for sulfate monthly from April to August 2008. The following table provides the results of the sampling. Analytical reports for February through June 2008 are included as Appendix D in the First and Second Quarters Groundwater Report[3]. Analytical reports for the July and August 2008 sampling will be included in the third quarter monitoring report.

DATE	BIMA	BLOMMER	FULTZ	RAY	ROGERS 803	SCHWARTZ
Feb-08	210	206	152	159	138	158
Apr-08	190	201	137	125	128	122
May-08	195	211	131	123	141	130
Jun-08	225	193	111	130	129	129
Jul-08	204	203	152	120	134	245
Aug-08	256	189	137	129	128	131

Results presented as sulfate in mg/l

[1] Hydro Geo Chem, Inc. (HGC) 2008. Revision 1, Work Plan to Characterize and Mitigate Sulfate with Respect to Drinking Water Supplies in the Vicinity of the Concentrator Tailing Storage Area, Cochise County, Arizona. July 3, 2008.
[2] HGC, 2008. Well Inventory Report, Task 1 of Aquifer Characterization Plan for Mitigation Order on Consent No. P-121-07, Cochise County, Arizona. July 3, 2008.
[3] HGC, 2008. First and Second Quarters 2008 Groundwater Monitoring Report, Task 2.2 of Aquifer Characterization Plan Mitigation Order on Consent No. P-121-07, Cochise County, Arizona. July 30, 2008.

Mann-Kendall Analysis

A Mann-Kendall statistical trend analysis was conducted to determine if concentrations of sulfate are increasing or decreasing over time in samples collected from the six drinking water supply wells. The Mann-Kendall test is a non-parametric test for identifying trends in time series data. The test compares the relative magnitudes of sample data rather than the data values themselves. One particular benefit of this test is that the data need not conform to any particular distribution. Moreover, the test can be used with a minimum of four rounds of sampling results. An Excel based macro[4] was used to process the input time series data, perform the trend analysis, and report the results (Attachment).

Mann-Kendall Trend Results

Based on guidance in Gilbert[5], a trend was considered significant if the *"confidence in trend"* metric, (1-p) x 100%, was ≥ 80% which represents a significance level of $\alpha = 0.2$. Statistically significant (86% confidence level) increasing and decreasing trends were observed in wells BIMA and BLOMMER, respectively. The four remaining wells did not have a trend that was statistically significant. The results are shown in the following table and the best fit trend lines for the sulfate time concentration plots are shown in Figure 1.

Event	Sample Date	BIMA	BLOMMER	FULTZ	RAY	ROGERS 803	SCHWARTZ
1	Feb-08	210	206	152	159	138	158
2	Apr-08	190	210	137	125	128	122
3	May-08	195	211	131	123	141	130
4	Jun-08	225	193	111	130	129	129
5	Jul-08	204	203	152	120	134	245
6	Aug-08	256	189	137	129	128	131
Mann-Kendall Statistic (S)		7	-7	-3	-5	-4	3
Probability [6] (p)		0.136	0.136	0.360	0.235	0.235	0.360
Confidence in Trend (1-p)		86%	86%	64%	77%	77%	64%
Number of Rounds (n)		6	6	6	6	6	6
Average		213.3	202.0	136.7	131.0	133.0	152.5
Standard Deviation		24.229	9.077	15.24	14.213	5.586	46.984
Coefficient of Variation (COV)		0.114	0.045	0.112	0.108	0.042	0.308
Trend ≥ 80% Confidence Level		INCREASING	DECREASING	No	No	No Trend	No Trend
Trend ≥ 90% Confidence Level		No Trend	No Trend	No	No	No Trend	No Trend
Stability Test; If No Trend Exists at 80% Confidence Level		NA	NA	CV <= 1 STABLE	CV <= 1 STABLE	CV <= 1 STABLE	CV <= 1 STABLE

Based on available data, drinking water supply wells FULTZ, RAY, ROGERS 803, and SCHWARTZ show no significant trend, suggesting that the sulfate concentrations are stable. However; even though the trend at SCHWARTZ was not significant, a positive Mann-Kendall statistic indicates that the sulfate concentration may be increasing and it is recommended that it

[4] State of Wisconsin, 2001. Department of Natural Resources, Chapter NR 700 Appendix A, Mann-Kendall Statistical Test, Form 4400-215.
[5] Gilbert, R.O. 1987. Statistical Methods for Environmental Pollution Monitoring. Van Nostrand Reinhold, New York.
[6] U.S. Environmental Protection Agency, 1998. Guidance for Data Quality Assessment, Practical Methods for Data Analysis, EPA QA/G-9, Table A-11: Probabilities for the Small Sample Mann-Kendall Test for Trend. January.

remain on a monthly monitoring schedule an additional quarter at which time another trend analysis will be conducted. Wells FULTZ, RAY, and ROGERS 803 have a negative Mann-Kendall statistic indicating that the sulfate concentration at these wells may be decreasing. BLOMMER also has a negative Mann-Kendall statistic and a statistically significant decreasing trend. Quarterly monitoring is recommended for BLOMMER, FULTZ, RAY, and ROGERS 803.

As an interim action for BIMA, having a statistically significant increasing trend and a discrete sulfate concentration > 250 mg/l in August 2008, Freeport-McMoRan Copper Queen Branch (CQB) has offered to provide bottled water. Quarterly monitoring also is recommended for this well.

Please do not hesitate to call us if you have any questions about the data analysis or the monitoring recommendations described in this letter.

Sincerely,

Daniel R. Simpson
Senior Hydrogeologist

James R. Norris
Arizona Registered Geologist No. 30842

REGISTERED GEOLOGIST
CERTIFICATE NO.
30842
JAMES R.
NORRIS
9/29/08
ARIZONA U.S.A.
Expires 12/31/08

Attachment

cc: Michael Jaworski, Freeport-McMoRan Copper Queen Branch
Sheila Deely, Freeport-McMoRan Copper & Gold, Inc.
Dalva Moellenberg, Gallagher & Kennedy
Stuart Brown, Bridgewater Group, Inc.

FIGURE 1. TIME SERIES GRAPHS OF SULFATE CONCENTRATION OVER TIME

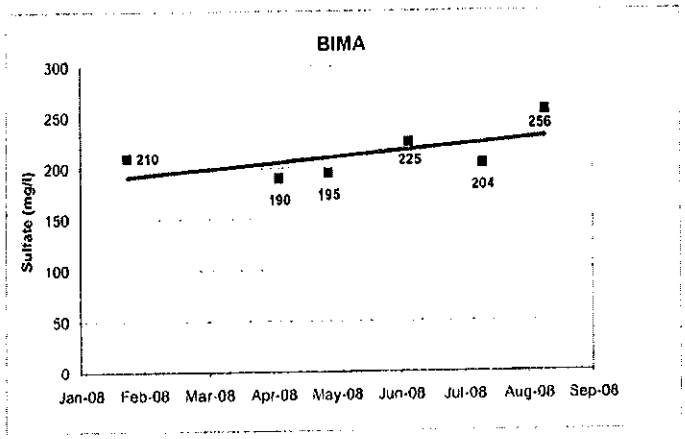

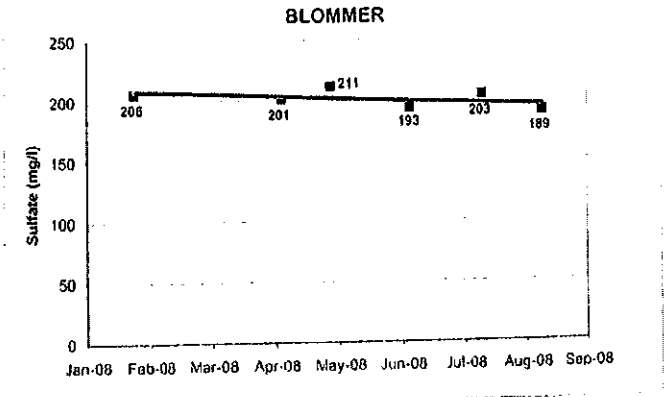

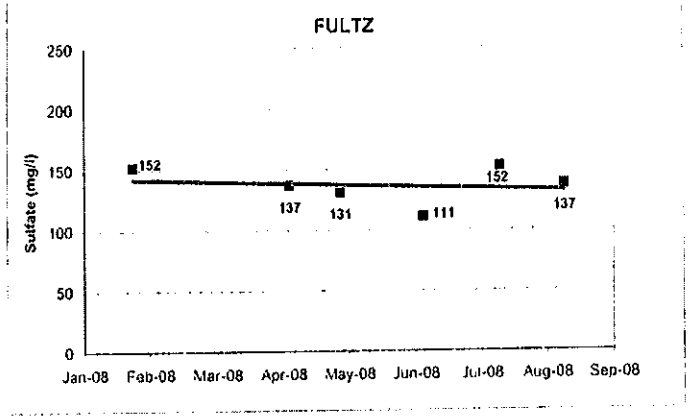

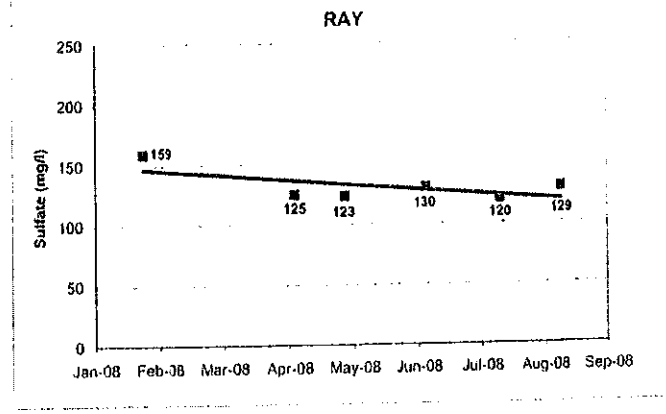

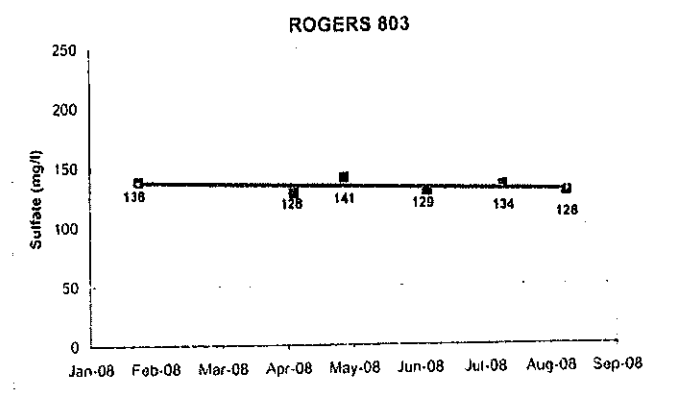

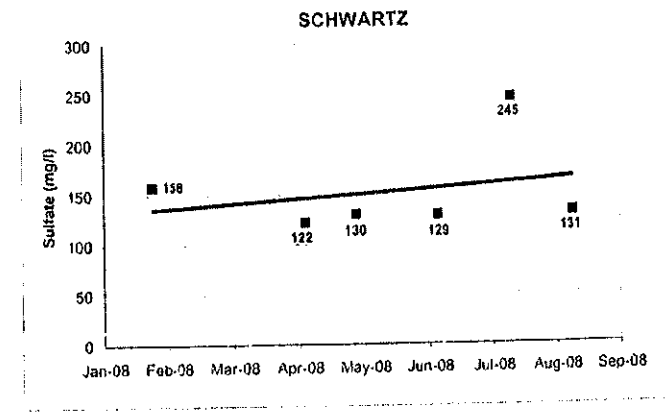

ATTACHMENT
MANN-KENDALL TREND ANALYSIS

Bisbee Mitigation Order - Sulfate Trend Analysis

Event	Sample Date	BIMA	BLOMMER	FULTZ	RAY	ROGERS 803	SCHWARTZ
1	Feb-08	210	206	152	159	138	158
2	Apr-08	190	210	137	125	128	122
3	May-08	195	211	131	123	141	130
4	Jun-08	225	193	111	130	129	129
5	Jul-08	204	203	152	120	134	245
6	Aug-08	256	189	137	129	128	131
7							
8							
9							
10							
	Mann-Kendall Statistic (S)	7	-7	-3	-5	-4	3
	Number of Rounds (n)	6	6	6	6	6	6
	Average	213.3	202.0	136.7	131.0	133.0	152.5
	Standard Deviation	24.229	9.077	15.240	14.213	5.586	46.984
	Coefficient of Variation (COV)	0.114	0.045	0.112	0.108	0.042	0.308

Error Check, If No Errors - Blank	

Trend ≥ 80% Confidence Level	INCREASING	DECREASING	No Trend	No Trend	No Trend	No Trend
Trend ≥ 90% Confidence Level	No Trend	No Trend	No Trend	No Trend	No Trend	No Trend

Stability Test; If No Trend Exists at 80% Confidence Level	NA	NA	CV <= 1 STABLE	CV <= 1 STABLE	CV <= 1 STABLE	CV <= 1 STABLE

THIS BLOCK OF CELLS IS USED TO SEARCH FOR DATA ENTRY ERRORS

DATA ERROR CHECKS	Event	BIMA	BLOMMER	FULTZ	RAY	ROGERS 803	SCHWARTZ
	1	-1	-1	-1	-1	-1	-1
	2	-1	-1	-1	-1	-1	-1
Checks for data	3	-1	-1	-1	-1	-1	-1
with values less	4	-1	-1	-1	-1	-1	-1
than zero or text	5	-1	-1	-1	-1	-1	-1
(a space is seen	6	-1	-1	-1	-1	-1	-1
as text in Excel).	7	-1	-1	-1	-1	-1	-1
	8	-1	-1	-1	-1	-1	-1
Minus one (-1)	9	-1	-1	-1	-1	-1	-1
shown if no	10	-1	-1	-1	-1	-1	-1
error.	Data Error?	no error	no error	no error	no error	no error	no error

THIS BLOCK OF CELLS USED TO FIND ERRORS IN DATES

DATE ERROR CHECKS	Date	Text in Date?	Consecutive?	Data w no date?
	Feb-08	-1	-1	-1
	Apr-08	-1	-1	-1
Checks include	May-08	-1	-1	-1
a test for	Jun-08	-1	-1	-1
consecutive	Jul-08	-1	-1	-1
dates and text.	Aug-08	-1	-1	-1
	BLANK	-1	-1	-1
Minus one (-1)	BLANK	-1	-1	-1
shown if no	BLANK	-1	-1	-1
error.	BLANK	-1	-1	-1
	Date Error?	no error	no error	no error

Mann Kendall S Values [1]		
Values of n	Smax@0.2	Smax@0.1
4	-4	-6
5	-5	-7
6	-6	-8
7	-7	-10
8	-8	-11
9	-10	-14
10	-11	-16

TEST FOR	Number of Rounds	BIMA	BLOMMER	FULTZ	RAY	ROGERS 803	SCHWARTZ
INCREASING	4						
OR	5						
DECREASING	6	1	-1	0	0	0	0
TREND @ 80%	7						
	8						
If +1, increasing	9						
If -1, decreasing	10						
If 0, neither.		Increasing	Decreasing	Neither	Neither	Neither	Neither

TEST FOR	Number of Rounds	BIMA	BLOMMER	FULTZ	RAY	ROGERS 803	SCHWARTZ
INCREASING	4						
OR	5						
DECREASING	6	0	0	0	0	0	0
TREND @ 90%	7						
	8						
If +1, increasing	9						
If -1, decreasing	10						
If 0, neither.		Neither	Neither	Neither	Neither	Neither	Neither

ATTACHMENT
MANN-KENDALL TREND ANALYSIS

Bisbee Mitigation Order - Sulfate Trend Analysis — Well: BIMA

Event 1	Event 2	Event 3	Event 4	Event 5	Event 6	Event 7	Event 8	Event 9	Event 10	Sum Rows
210	190	195	225	204	256					
	-1	-1	1	-1	1					-1
		1	1	1	1					4
			1	1	1					3
				-1	1					0
					1					1
										0
										0
										0
										0

Mann Kendall Statistic (S) = 7

Bisbee Mitigation Order - Sulfate Trend Analysis — Well: BLOMMER

Event 1	Event 2	Event 3	Event 4	Event 5	Event 6	Event 7	Event 8	Event 9	Event 10	Sum Rows
206	210	211	193	203	189					
	1	1	-1	-1	-1					-1
		1	-1	-1	-1					-2
			-1	-1	-1					-3
				1	-1					0
					-1					-1
										0
										0
										0
										0

Mann Kendall Statistic (S) = -7

Bisbee Mitigation Order - Sulfate Trend Analysis — Well: FULTZ

Event 1	Event 2	Event 3	Event 4	Event 5	Event 6	Event 7	Event 8	Event 9	Event 10	Sum Rows
152	137	131	111	152	137					
	-1	-1	-1	0	-1					-4
		-1	-1	1	0					-1
			-1	1	1					1
				1	1					2
					-1					-1
										0
										0
										0
										0

Mann Kendall Statistic (S) = -3

Bisbee Mitigation Order - Sulfate Trend Analysis — Well: RAY

Event 1	Event 2	Event 3	Event 4	Event 5	Event 6	Event 7	Event 8	Event 9	Event 10	Sum Rows
159	125	123	130	120	129					
	-1	-1	-1	-1	-1					-5
		-1	1	-1	1					0
			1	-1	1					1
				-1	-1					-2
					1					1
										0
										0
										0
										0

Mann Kendall Statistic (S) = -5

Bisbee Mitigation Order - Sulfate Trend Analysis — Well: ROGERS 803

Event 1	Event 2	Event 3	Event 4	Event 5	Event 6	Event 7	Event 8	Event 9	Event 10	Sum Rows
138	128	141	129	134	128					
	-1	1	-1	-1	-1					-3
		1	1	1	0					3
			-1	-1	-1					-3
				1	-1					0
					-1					-1
										0
										0
										0
										0

Mann Kendall Statistic (S) = -4

Bisbee Mitigation Order - Sulfate Trend Analysis — Well: SCHWARTZ

Event 1	Event 2	Event 3	Event 4	Event 5	Event 6	Event 7	Event 8	Event 9	Event 10	Sum Rows
158	122	130	129	245	131					
	-1	-1	-1	1	-1					-3
		1	1	1	1					4
			-1	1	1					1
				1	1					2
					-1					-1
										0
										0
										0
										0

Mann Kendall Statistic (S) = 3

UNITED STATES POSTAL SERVICE®

Track & Confirm

Search Results

Label/Receipt Number: **7008 0500 0001 1984 3273**
Status: **Delivered**

Your item was delivered at 9:04 AM on October 3, 2008 in PHOENIX, AZ 85007.

Additional Details > *Return to USPS.com Home >*

Track & Confirm

Enter Label/Receipt Number.

Go >

Notification Options

Track & Confirm by email

Get current event information or updates for your item sent to you or others by email. Go >

Copyright© 1999-2007 USPS. All Rights Reserved. No FEAR Act EEO Data FOIA

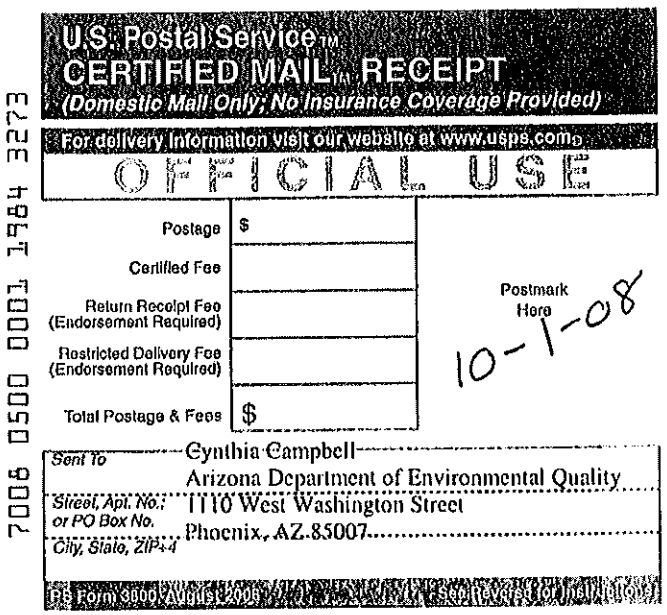

U.S. Postal Service™
CERTIFIED MAIL™ RECEIPT
(Domestic Mail Only; No Insurance Coverage Provided)

For delivery information visit our website at www.usps.com®

OFFICIAL USE

Postage $
Certified Fee
Return Receipt Fee (Endorsement Required)
Restricted Delivery Fee (Endorsement Required)
Total Postage & Fees $

Postmark Here
10-1-08

7008 0500 0001 1984 3273

Sent To Cynthia Campbell
Street, Apt. No.; or PO Box No. Arizona Department of Environmental Quality 1110 West Washington Street
City, State, ZIP+4 Phoenix, AZ 85007

PS Form 3800, August 2006 See Reverse for Instructions

APPENDIX C. 4

RESULTS OF MONTHLY SULFATE MONITORING AND TREND ANALYSIS
FEBRUARY 6, 2009

FREEPORT-McMoRan
COPPER & GOLD

Copper Queen Branch/Freeport-McMoRan Corporation
36 West Highway 92
Bisbee, Arizona 85603

VIA UPS EXPRESS A559 180 510 9

February 6, 2009

Ms. Cynthia S. Campbell
Manager, Water Quality Compliance Section
Arizona Department of Environmental Quality
1110 West Washington Street
Phoenix, Arizona 85007

RE: Mitigation Order, Docket No. P-121-07
Results of Monthly Sulfate Monitoring and Trend Analysis

Dear Ms. Campbell:

In accordance with Mitigation Order on Consent, Docket No. P-121-07 Freeport-McMoRan Corporation, Copper Queen Branch (CQB) has conducted monthly water quality sampling at six drinking water supply wells that had sulfate concentrations between 135 mg/L (milligrams per liter) and 250 mg/L in their initial samples. Recommendations for ongoing monitoring at five of the six wells were made in a previous letter.[1] In that letter, recommendations were made for an additional monthly sampling at the Schwartz well. The enclosed letter from Hydro Geo Chem, Inc. evaluates the results of the water quality sampling at the Schwartz well and recommends revising the sampling frequency to quarterly based on their evaluation of the prior sampling results. CQB plans to implement the proposed monitoring schedule in second quarter 2009 unless we hear otherwise from Arizona Department of Environmental Quality by February 28, 2009. The monitoring recommendations for drinking water supplies will be re-evaluated for development of the Mitigation Plan.

If you have any questions or require anything additional please contact me at 520-432-6206.

Sincerely,

Rebecca A. Sawyer
Senior Environmental Engineer
Copper Queen Branch

Enclosure

cc: J. Norris, HGC
S. Brown, Bridgewater
N. Hall, FMC
S. Deely, FMC

[1] Rebecca A, Sawyer, Freeport-McMoRan Copper & Gold, to Cynthia S. Campbell, ADEQ, 01 October 2008.

HYDRO GEO CHEM, INC.
Environmental Science & Technology

January 29, 2009

Rebecca A. Sawyer
Senior Environmental Engineer
Freeport-McMoRan Copper Queen Branch
36 West Highway 92
Bisbee, Arizona 85603

RE: Mitigation Order on Consent No. P-121-07
SCHWARTZ Well - Monthly Sulfate Monitoring and Trend Analysis

Dear Ms. Sawyer:

This letter describes and evaluates the results of monthly water sampling and analysis of sulfate in drinking water supply well SCHWARTZ conducted pursuant to Section 4 of the Work Plan[1].

In February 2008 water quality sampling for the well inventory[2] identified six wells (BIMA, BLOMMER, FULTZ, RAY, ROGERS 803, and SCHWARTZ) verified as drinking water supply wells that had a discrete sulfate concentration between 135 milligrams per liter (mg/l) and 250 mg/l. These wells were sampled monthly for sulfate and a trend analysis[3] was conducted. Based on the results of the trend analysis it was recommended that wells BIMA, BLOMMER, FULTZ, RAY, and ROGER 803 be monitored on a quarterly schedule. SCHWARTZ having a positive Mann-Kendall statistic, indicating that the sulfate concentration may be increasing, was to remain on a monthly monitoring schedule an additional quarter at which time another trend analysis would be conducted.

The following table provides the results of that sampling. Analytical reports for February through September 2008 are included as Appendix D in both the First and Second Quarters and Third Quarter Groundwater Reports[4] [5]. Analytical reports for the October through December 2008 sampling will be included in the fourth quarter monitoring report.

Feb-08	Apr-08	May-08	Jun-08	Jul-08	Aug-08	Sep-08	Oct-08	Nov-08	Dec-08
158	122	130	129	245	131	124	135	140	144

Results presented as sulfate in mg/l

[1] Hydro Geo Chem, Inc. (HGC) 2008. Revision 1, Work Plan to Characterize and Mitigate Sulfate with Respect to Drinking Water Supplies in the Vicinity of the Concentrator Tailing Storage Area, Cochise County, Arizona. July 3, 2008.
[2] HGC, 2008. Well Inventory Report, Task 1 of Aquifer Characterization Plan for Mitigation Order on Consent No. P-121-07, Cochise County, Arizona. July 3, 2008.
[3] HGC, 2008. Results of Monthly Sulfate Monitoring and Trend Analysis. September 29, 2008.
[4] HGC, 2008. First and Second Quarters 2008 Groundwater Monitoring Report, Task 2.2 of Aquifer Characterization Plan Mitigation Order on Consent No. P-121-07, Cochise County, Arizona. July 30, 2008.
[5] HGC, 2008. Third Quarter 2008 Groundwater Monitoring Report, Task 1.0, 2.2 and 2.3 of Aquifer Characterization Plan Mitigation Order on Consent No. P-121-07, Cochise County, Arizona. October 27, 2008.

51 West Wetmore, Suite 101 Tucson, Arizona 85705-1678 520.293.1500 520.293.1550-Fax 800.727.5547 Toll Free

Mann-Kendall Analysis

A Mann-Kendall statistical trend analysis was conducted to determine if concentrations of sulfate are increasing or decreasing over time in samples collected from the SCHWARTZ drinking water supply well. The Mann-Kendall test is a non-parametric test for identifying trends in time series data. The test compares the relative magnitudes of sample data rather than the data values themselves. One particular benefit of this test is that the data need not conform to any particular distribution. Moreover, the test can be used with a minimum of four rounds of sampling results. The attached Excel based macro[6] was used to process the input time series data, perform the trend analysis, and report the results.

Mann-Kendall Trend Results

Based on guidance in Gilbert[7], a trend was considered significant if the *"confidence in trend"* metric, (1-p) x 100%, was ≥ 80% which represents a significance level of $\alpha = 0.2$. A statistically significant (81% confidence level) increasing trend was observed in the SCHWARTZ well. The results are shown in the following table.

Event	Sample Date	SCHWARTZ
1	Feb-08	158
2	Apr-08	122
3	May-08	130
4	Jun-08	129
5	Jul-08	245
6	Aug-08	131
7	Sep-08	124
8	Oct-08	135
9	Nov-08	140
10	Dec-08	144
	Mann-Kendall Statistic (S)	11
	Probability (p)	0.190
	Confidence in Trend (1-p)	81%
	Number of Rounds (n)	10
	Average	145.8
	Standard Deviation	36.417
	Coefficient of Variation (COV)	0.250

Trend ≥ 80% Confidence Level	INCREASING
Trend ≥ 90% Confidence Level	No Trend

Monthly monitoring data for drinking water supply well SCHWARTZ, although having a statistically significant increasing trend has discrete sulfate detected at concentrations <250 mg/l during the ten months of sampling, with an average sulfate concentration of 145.8 mg/l. As such, quarterly monitoring is recommended for this well.

---

[6] State of Wisconsin, 2001. Department of Natural Resources, Chapter NR 700 Appendix A, Mann-Kendall Statistical Test, Form 4400-215.
[7] Gilbert, R.O. 1987. Statistical Methods for Environmental Pollution Monitoring. Van Nostrand Reinhold, New York.

Please do not hesitate to call us if you have any questions about the data analysis or the monitoring recommendations described in this letter.

Sincerely,

Daniel R. Simpson
Senior Hydrogeologist

James R. Norris
Arizona Registered Geologist No. 30842

REGISTERED GEOLOGIST
CERTIFICATE NO.
30842
JAMES R.
NORRIS
Date Signed 12/31/09
ARIZONA U.S.A.
Expires 12/31/09

Attachment

cc: Michael Jaworski, Freeport-McMoRan Copper Queen Branch
Ned Hall, Freeport-McMoRan Sierrita Inc.
Sheila Deely, Freeport-McMoRan Copper & Gold, Inc.
Dalva Moellenberg, Gallagher & Kennedy
Stuart Brown, Bridgewater Group, Inc.

ATTACHMENT
MANN-KENDALL TREND ANALYSIS

Bisbee Mitigation Order - Sulfate Trend Analysis

Event	Sample Date	SCHWARTZ					
1	Feb-08	158					
2	Apr-08	122					
3	May-08	130					
4	Jun-08	129					
5	Jul-08	245					
6	Aug-08	131					
7	Sep-08	124					
8	Oct-08	135					
9	Nov-08	140					
10	Dec-08	144					
	Mann-Kendall Statistic (S)	11	0	0	0	0	0
	Probability (p)	0.190	0	0	0	0	0
	Confidence in Trend (1-p)	81%	0	0	0	0	0
	Number of Rounds (n)	10	0	0	0	0	0
	Average	145.8	0	0	0	0	0
	Standard Deviation	36.417	0	0	0	0	0
	Coefficient of Variation (COV)	0.250	0	0	0	0	0

Error Check, If No Errors - Blank		n<4	n<4	n<4	n<4	n<4
Trend ≥ 80% Confidence Level	INCREASING	n<4	n<4	n<4	n<4	n<4
Trend ≥ 90% Confidence Level	No Trend	n<4	n<4	n<4	n<4	n<4
Stability Test; If No Trend Exists at 80% Confidence Level	NA	n<4	n<4	n<4	n<4	n<4

THIS BLOCK OF CELLS IS USED TO SEARCH FOR DATA ENTRY ERRORS							
DATA ERROR CHECKS	Event	SCHWARTZ	0	0	0	0	0
	1	-1	-1	-1	-1	-1	-1
	2	-1	-1	-1	-1	-1	-1
Checks for data	3	-1	-1	-1	-1	-1	-1
with values less	4	-1	-1	-1	-1	-1	-1
than zero or text	5	-1	-1	-1	-1	-1	-1
(a space is seen	6	-1	-1	-1	-1	-1	-1
as text in Excel).	7	-1	-1	-1	-1	-1	-1
	8	-1	-1	-1	-1	-1	-1
Minus one (-1)	9	-1	-1	-1	-1	-1	-1
shown if no	10	-1	-1	-1	-1	-1	-1
error.	Data Error?	no error	no error	no error	no error	no error	no error

THIS BLOCK OF CELLS USED TO FIND ERRORS IN DATES				
DATE ERROR CHECKS	Date	Text in Date?	Consecutive?	Data w no date?
	Feb-08	-1	-1	-1
	Apr-08	-1	-1	-1
Checks include	May-08	-1	-1	-1
a test for	Jun-08	-1	-1	-1
consecutive	Jul-08	-1	-1	-1
dates and text.	Aug-08	-1	-1	-1
	Sep-08	-1	-1	-1
Minus one (-1)	Oct-08	-1	-1	-1
shown if no	Nov-08	-1	-1	-1
error.	Dec-08	-1	-1	-1
	Date Error?	no error	no error	no error

Mann Kendall S Values		
Values of n	Smax@0.2	Smax@0.1
4	-4	-6
5	-5	-7
6	-6	-8
7	-7	-10
8	-8	-11
9	-10	-14
10	-11	-16

TEST FOR	Number of Rounds	SCHWARTZ	0	0	0	0	0
INCREASING	4						
OR	5						
DECREASING	6						
TREND @ 80%	7						
	8						
If +1, increasing	9						
If -1, decreasing	10	1					
If 0, neither.		Increasing	Neither	Neither	Neither	Neither	Neither

TEST FOR	Number of Rounds	SCHWARTZ	0	0	0	0	0
INCREASING	4						
OR	5						
DECREASING	6						
TREND @ 90%	7						
	8						
If +1, increasing	9						
If -1, decreasing	10	0					
If 0, neither.		Neither	Neither	Neither	Neither	Neither	Neither

ATTACHMENT
MANN-KENDALL TREND ANALYSIS

Blebee Mitigation Order - Sulfate Trend Analysis									Well:	SCHWARTZ
Event 1	Event 2	Event 3	Event 4	Event 5	Event 6	Event 7	Event 8	Event 9	Event 10	
158	122	130	129	245	131	124	135	140	144	Sum Rows
	-1	-1	-1	1	-1	-1	-1	-1	-1	-7
		1	1	1	1	1	1	1	1	8
			-1	1	1	-1	1	1	1	3
				1	1	-1	1	1	1	4
					-1	-1	-1	-1	-1	-5
						-1	1	1	1	2
							1	1	1	3
								1	1	2
									1	1
								Mann Kendall Statistic (S) =		11

APPENDIX D

ADWR IMAGED RECORDS FOR AREA WELLS

DEPARTMENT OF WATER RESOURCES
99 EAST VIRGINIA AVENUE
PHOENIX, ARIZONA 85004

RECEIVED
JUN 14 1982
DEP'T. OF WATER RESOURCES

REGISTRATION OF EXISTING WELLS

READ INSTRUCTIONS ON BACK OF THIS FORM BEFORE COMPLETING
PRINT OR TYPE — FILE IN DUPLICATE

REGISTRATION FEE (CHECK ONE)	
EXEMPT WELL (NO CHARGE)	☐
NON-EXEMPT WELL — $10.00	☐

FOR OFFICE USE ONLY
REGISTRATION NO. 55- 648362
FILE NO. D(24-24)17bbb
FILED 6-14-82 (DATE) AT 4p (TIME)
INA —
AMA —

1. Name of Registrant:
Thomas James Willson
Box 426 (Address) Mesa (City) Ariz (State) 85620 (Zip)

2. File and/or Control Number under previous groundwater law:
_____ (File Number) 35- _____ (Control Number)

3. a. The well is located within the NW ¼ NW ¼ NW ¼, Section 17, of Township ~~Mesa~~ 24 N.(S.) Range 24 E.(W.), G & SRB & M, in the County of Cochise.

b. If in a subdivision: Name of subdivision Chase L Purdy, Lot No. 10, Address Purdy Lane 102-53.

4. The principal use(s) of water (Examples: irrigation - stockwater - domestic - municipal - industrial)
Stockwater.

5. If for irrigation use, number of acres irrigated from well _____.

6. Owner of land on which well is located. If same as Item 1, check this box ☐
_____ (Address) _____ (City) _____ (State) _____ (Zip)

7. Well data (If data not available, write N/A)
a. Depth of Well 180 FT feet
b. Diameter of casing 6 in inches
c. Depth of casing 180 FT feet
d. Type of casing _____.
e. Maximum pump capacity _____ gallons per minute.
f. Depth to water _____ feet below land surface.
g. Date well completed _____ (Month) _____ (Day) 1947 (Year).

8. The place(s) of use of water. If same as Item 3, check this box ☒.
_____¼ _____¼ _____¼, Section _____ Township _____ Range _____
_____¼ _____¼ _____¼, Section _____ Township _____ Range _____
Attach additional sheet if necessary.

9. DATE Jun 12-82 SIGNATURE OF REGISTRANT Thomas James Willson

MICROFILMED

INSTRUCTIONS FOR COMPLETING REGISTRATION FORM

General Instructions

1. A person who owns an "Existing Well" shall register the well, pursuant to A.R.S. 45-593, by filing this form **in duplicate** with the Department of Water Resources not later than midnight June 14, 1982. The form must be completed and signed. Failure to do so will constitute a violation of A.R.S. 45-593, and may subject the well owner to injunction and/or civil penalties, pursuant to A.R.S. Title 45, Article 12.

2. An "Existing Well" means, (1) a well which was drilled on or before June 12, 1980 and which is not abandoned or sealed, or (2) a well which was not completed on or before June 12, 1980, but for which a Notice of Intention to Drill was on file with the Arizona Water Commission on or before June 12, 1980.

3. No registration fee is required for Exempt Wells. A $10.00 registration fee must accompany registration forms for all Non-Exempt Wells.

4. An "Exempt Well" means a well having a pump with a maximum capacity of not more than 35 gallons per minute which is used to withdraw groundwater. An Exempt Well may include the non-commercial irrigation of not more than 1 acre of land.

5. A "Non-Exempt Well" means a well that is not an "Exempt Well".

INSTRUCTIONS FOR REGISTRATION QUESTIONS

1. The Registrant must be the owner of the well and may be an individual, public or private corporation, company, partnership, firm, association, society, estate, trust, any other private organization or enterprise, the United States, any state, territory or country or a governmental entity, political subdivision or municipal corporation organized under or subject to the constitution and laws of this State.

2. If you own an existing irrigation well drilled at any time, or any other type of well drilled on or after June 20, 1968, you should have an assigned control and/or file number. Write these numbers in item 2. If you do not know the number, please explain the reason on the form or on an attached sheet.

3. a. Fill in the Section, Township and Range in all cases if it is available.
   b. If the well is in a subdivision and you have this information, give the subdivision name, Lot Number, and Address.

4. Show all purposes for which the water is used.

5. If the well is used for irrigation, give the number of acres irrigated in 1980 from the well.

6. If the owner of the land is an individual, give the last name, first name, middle initial. If the owner of the land is a corporation, partnership, firm, etc., fill in the appropriate title.

7. Complete the section on Well Data with the most accurate information available to you. If the data is not available, write N/A in the blanks.

8. Give the legal description of the place of use of the water. If place of use is in a subdivision and legal description is not available, give the subdivision name, Lot Number and/or address on the blank line.

9. The person in whose name a well is registered shall notify the Department of any change in ownership and shall keep all information on the registration record current and accurate. A form entitled "Change of Well Information/Ownership" is available for this purpose. A blank form will be furnished with the returned duplicate copy of the registration form.

DEPARTMENT OF WATER RESOURCES
99 EAST VIRGINIA AVENUE
PHOENIX, ARIZONA 85004

RECEIVED JUN 14 1982 DEP'T. OF WATER RESOURCES

REGISTRATION OF EXISTING WELLS

READ INSTRUCTIONS ON BACK OF THIS FORM BEFORE COMPLETING
PRINT OR TYPE — FILE IN DUPLICATE

REGISTRATION FEE (CHECK ONE)
EXEMPT WELL (NO CHARGE) ☐
NON-EXEMPT WELL — $10.00 ☐

RECEIVED JUN 14 DEP'T. OF WATER RESOURCES

FOR OFFICE USE ONLY
REGISTRATION NO. 55- 648361
FILE NO. D(24-24)17
FILED 6-14-82 (DATE) AT 4 P (TIME)
INA —
AMA —

1. Name of Registrant:
Thomas James Willson
Box 425 (Address) Naco (City) Ariz (State) 85620 (Zip)

2. File and/or Control Number under previous groundwater law:
(File Number) 35- (Control Number)

3. a. The well is located within the ____¼ ____¼ ____¼, Section 17, of Township ~~Naco~~ 24 N/S, Range 24 E/W, G & SRB & M, in the County of Cochise.
b. If in a subdivision: Name of subdivision ____, Lot No. ____, Address ____.

4. The principal use(s) of water (Examples: irrigation - stockwater - domestic - municipal - industrial)
Domestic.

5. If for irrigation use, number of acres irrigated from well ____.

6. Owner of land on which well is located. If same as Item 1, check this box ☒
(Address) (City) (State) (Zip)

7. Well data (If data not available, write N/A)
a. Depth of Well 1607 ft feet
b. Diameter of casing 6 in inches
c. Depth of casing 1607 ft feet
d. Type of casing ____.
e. Maximum pump capacity ____ gallons per minute.
f. Depth to water ____ feet below land surface.
g. Date well completed ____ (Month) ____ (Day) 1929 (Year).

8. The place(s) of use of water. If same as Item 3, check this box ☒.
____¼ ____¼ ____¼, Section ____ Township ____ Range ____
____¼ ____¼ ____¼, Section ____ Township ____ Range ____

Attach additional sheet if necessary.

9. DATE June 12-82 SIGNATURE OF REGISTRANT Thomas James Willson

MICROFILMED

INSTRUCTIONS FOR COMPLETING REGISTRATION FORM

General Instructions

1. A person who owns an "Existing Well" shall register the well, pursuant to A.R.S. 45-593, by filing this form **in duplicate** with the Department of Water Resources not later than midnight June 14, 1982. The form must be completed and signed. Failure to do so will constitute a violation of A.R.S. 45-593, and may subject the well owner to injunction and/or civil penalties, pursuant to A.R.S. Title 45, Article 12.

2. An "Existing Well" means, (1) a well which was drilled on or before June 12, 1980 and which is not abandoned or sealed, or (2) a well which was not completed on or before June 12, 1980, but for which a Notice of Intention to Drill was on file with the Arizona Water Commission on or before June 12, 1980.

3. No registration fee is required for Exempt Wells. A $10.00 registration fee must accompany registration forms for all Non-Exempt Wells.

4. An "Exempt Well" means a well having a pump with a maximum capacity of not more than 35 gallons per minute which is used to withdraw groundwater. An Exempt Well may include the non-commercial irrigation of not more than 1 acre of land.

5. A "Non-Exempt Well" means a well that is not an "Exempt Well".

INSTRUCTIONS FOR REGISTRATION QUESTIONS

1. The Registrant must be the owner of the well and may be an individual, public or private corporation, company, partnership, firm, association, society, estate, trust, any other private organization or enterprise, the United States, any state, territory or country or a governmental entity, political subdivision or municipal corporation organized under or subject to the constitution and laws of this State.

2. If you own an existing irrigation well drilled at any time, or any other type of well drilled on or after June 20, 1968, you should have an assigned control and/or file number. Write these numbers in item 2. If you do not know the number, please explain the reason on the form or on an attached sheet.

3. a. Fill in the Section, Township and Range in all cases if it is available.
   b. If the well is in a subdivision and you have this information, give the subdivision name, Lot Number, and Address.

4. Show all purposes for which the water is used.

5. If the well is used for irrigation, give the number of acres irrigated in 1980 from the well.

6. If the owner of the land is an individual, give the last name, first name, middle initial. If the owner of the land is a corporation, partnership, firm, etc., fill in the appropriate title.

7. Complete the section on Well Data with the most accurate information available to you. If the data is not available, write N/A in the blanks.

8. Give the legal description of the place of use of the water. If place of use is in a subdivision and legal description is not available, give the subdivision name, Lot Number and/or address on the blank line.

9. The person in whose name a well is registered shall notify the Department of any change in ownership and shall keep all information on the registration record current and accurate. A form entitled "Change of Well Information/Ownership" is available for this purpose. A blank form will be furnished with the returned duplicate copy of the registration form.

#3 WELL

DEPARTMENT OF WATER RESOURCES
99 EAST VIRGINIA AVENUE
PHOENIX, ARIZONA 85004

RECEIVED APR 28 1982 DEPT OF WATER RESOURCES

REGISTRATION OF EXISTING WELLS

READ INSTRUCTIONS ON BACK OF THIS FORM BEFORE COMPLETING
PRINT OR TYPE — FILE IN DUPLICATE

REGISTRATION FEE (CHECK ONE)	
EXEMPT WELL (NO CHARGE)	☐
NON-EXEMPT WELL — $10.00	☐

FOR OFFICE USE ONLY
REGISTRATION NO. 55-641802
FILE NO. D(24-24)18aad
FILED 4-28-82 (DATE) AT 11A (TIME)
INA
AMA

1. Name of Registrant: MILTON K. LUNA
P.O. Box 265 (Address) NACO (City) Az. (State) 85620 (Zip)

2. File and/or Control Number under previous groundwater law:
N/A (File Number) 35- N/A (Control Number)

3. a. The well is located within the SE ¼ NE ¼ NE¼, Section 18NE, of Township 24S N.(S.) Range 24E (E.)W., G & SRB & M, in the County of Cochise.

b. If in a subdivision: Name of subdivision _____, Lot No. _____, Address _____.

4. The principal use(s) of water (Examples: irrigation - stockwater - (domestic) - municipal - industrial)
Domestic.

5. If for irrigation use, number of acres irrigated from well _____.

6. Owner of land on which well is located. If same as Item 1, check this box ☐
_____
(Address) (City) (State) (Zip)

7. Well data (If data not available, write N/A)
a. Depth of Well 200' feet
b. Diameter of casing 6" inches
c. Depth of casing 200' feet
d. Type of casing 3/8" wall - steel .
e. Maximum pump capacity 25 gallons per minute.
f. Depth to water NA feet below land surface.
g. Date well completed Prior to (Month) (Day) 1960 (Year).

Well #3 See Accomp. Map.

8. The place(s) of use of water. If same as Item 3, check this box ☒
_____¼ _____¼ _____¼, Section _____ Township _____ Range _____
_____¼ _____¼ _____¼, Section _____ Township _____ Range _____
Attach additional sheet if necessary.

9. DATE 4-26-82 SIGNATURE OF REGISTRANT Milton K. Luna

MICROFILMED

ARIZONA DEPARTMENT OF WATER RESOURCES
OPERATIONS DIVISION
15 SOUTH 15TH AVENUE
PHOENIX, ARIZONA 85007

RECEIVED
AUG 14 1995
GROUNDWATER MGT

CHANGE OF WELL INFORMATION

Well Registration No. 55- 641802 File No. D(24-24)18AAD (location)

I/~~We~~ request the following well information be changed:

THE WELL IS LOCATED WITHIN THE SE 1/4, NE 1/4, NE 4 SECTION 18 NE OF TOWNSHIP 24 S S, RANGE 24 E, G+ SRB.+M, IN COCHISE COUNTY.

- NEW OWNERSHIP -

Date: 9 AUG. 95 Signature of Current Well Owner Peter T. Grout

(DO NOT CUT THIS FORM IN HALF)

STATEMENT OF CHANGE OF WELL OWNERSHIP

I, PETER T. GROUT (please print), state that I am (~~no longer~~) the (new) owner of the well described below:

SE 1/4 NE 1/4 NE 1/4: Section 18NE Township 24S Range 24E
10 acre 40 acre 160 acre

Well Registration No.55- 641802 File No. D(24-24)18AAD (location)

James H. & Ann Babbe
PRINT Previous Owner's Name
JAMES H AND ANN BABBE
P.O. Box 212 Bisbee, AZ 85603
Address
City State Zip

PETER T. GROUT
PRINT New Owner's Name
PETER GROUT
3316 Naco Hwy, Bisbee, AZ 85603
Address
City State Zip

Dated: 9 AUG. 95 Signature of New Owner Peter T. Grout

ENTERED SEP 13 1995

NOTE: A.R.S.§45-593.C. requires that the Department be notified of change of well ownership and that the well owner is required to keep the Department's Well Registration records current and accurate. Well data and ownership changes must be submitted within thirty (30) days after changes take place.

SAVE THIS FORM TO REPORT FUTURE CHANGES IN OWNERSHIP, CHANGES IN ADDRESS, OR CHANGE IN WELL DATA SUCH AS PUMP CAPACITY, CORRECTION OF LEGAL DESCRIPTION, CHANGE OF WELL DRILLER AND AMENDING INFORMATION PREVIOUSLY FILED.

RECEIVED
AUG 29 1995
GROUNDWATER MGT

DWR-55-71-11/90

RECEIPT № 22619

Peter Grout
3316 Naco Highway
Bisbee, AZ 85603

Seller/Buyer: Babbe/Grout

STATE OF ARIZONA
DEPARTMENT OF WATER RESOURCES
500 NORTH THIRD STREET
PHOENIX, ARIZONA 85004
(602) 417-2405

ENTRY CODE 55

FILE NO. THRU

ITEM DESCRIPTION	RATE	AMOUNT
Filing fee for Change of Well Ownership		10.00
Reg. No. 55-641802 D(24-24)18 AAD		

PAID

CHECK NO. 156 FEE ACCOUNT NO. _____ TOTAL $ 10.00

CHIT NO. _____ RECEIVED BY Liz DATE 8-31-95

IPS 1821 – Rev. 4/91

ARIZONA DEPARTMENT OF WATER RESOURCES
15 South 15th Avenue
Phoenix, Arizona 85007

DEPARTMENT OF WR
AUG 3 - 1994
OPERATIONS DIV.

WELL DRILLER REPORT

This report should be prepared by the driller in all detail and filed with the Department within 30 days following completion of the well.

1. Owner Name: M. Rozzano and P. WEED
   Address: 1443 W. Hull Ranch Rd. (Street) Bisbee (City) / Az. (State) 85603 (Zip)
2. Driller Name: L.B. Drilling
   Address: Box 4166 (Street) Huachuca City (City) / Az. (State) 85616 (Zip)
3. Location: 24 N/S (Township) 24 E/W (Range) 5 (Section) SW 1/4 (10-acre) SW1/4 (40-acre) SW 1/4 (160-acre)
4. Well Registration No. 55- 544535 (Required)
5. Permit No. _____ (If issued)

DESCRIPTION OF WELL

6. Total depth of hole 320 ft.
7. Type of casing pvc
8. Diameter and length of casing 6 in. from 0 to 320, _____ in from _____ to _____.
9. Method of sealing at reduction points _____
10. Perforated from 320 to 280, from _____ to _____, from _____ to _____.
11. Size of cuts 1/8 Number of cuts per foot three
12. If screen was installed: Length _____ ft. Diam _____ in. Type _____
13. Method of construction drilled a'n
    (drilled, dug, driven, bored, jetted, etc)
14. Date started July (Month) 8 (Day) 1994 (Year)
15. Date completed July (Month) 9 (Day) 1994 (Year)
16. Depth to water 226 ft. (If flowing well, so state)
17. Describe point from which depth measurements were made, and give sea-level elevation if available
    ground level
18. If flowing well, state method of flow regulation: N/A
19. Remarks: blew 30 gpm.

DO NOT WRITE IN THIS SPACE
OFFICE RECORD

Registration No. 55-544535
File No. D(24-24)5ccc
Received _____ By _____
Entered ENTERED AUG 8 1994

DWR-55-55-7/91 (Rev.)

LOG OF WELL

Indicate depth at which water was first encountered, and the depth and thickness of water bearing beds. If water is artesian, indicate depth at which encounterd, and depth to which it rose in well.

From (feet)	To (feet)	Description of formation material
0	9	grey black Top soil
9	65	redish brown gravelly clay
65	165	light grey sandy clay
165	210	redish brown gravelly clay 170 - 210 rocks
210	270	brown gravelly rocks clay
270	317	cemented grey sand gravel Rocks 1st water
317	320	redish brown Conglomerate

I hereby certify that this well was drilled by me (or under my supervision), and that each and all statements herein contained are true to the best of my knowledge and belief.

Driller Name: [signature]

L. B. DRILLING

Street Box 4166

Huachuca City, AZ 85616

City State Zip

Date 7-30-94

ARIZONA DEPARTMENT OF WATER RESOURCES

DEPARTMENT OF WR
AUG 1 - 1994
OPERATIONS DIV.

15 South 15th Avenue
Phoenix, Arizona 85007

Registration No. 55-544535

File No.

COMPLETION REPORT

1. Per **A.R.S. § 45-600**, the Completion Report is to be filed with the Department within 30 days after installation of pump equipment by the registered well owner.
2. Drawdown of the water level for a non-flowing well should be measured in feet after not less than 4 hours of continuous operation and while still in operation and for a flowing well the shut-in pressure should be measured in feet above the land or in pounds per square inch at the land surface.
3. The static groundwater level should be measured in feet from the land surface immediately prior to the well capacity test.
4. The tested pumping capacity of the well in gallons per minute for a non-flowing well should be determined by measuring the discharge of the pump after continuous operation for at least 4 hours and for a flowing well by measuring the natural flow at the land surface.

LOCATION OF THE WELL:

24 N/S	24 E/W	5	SW 1/4	SW 1/4	SW 1/4
Township	Range	Section	10-acre	40-acre	160-acre

EQUIPMENT INSTALLED:

Kind of pump: Submersible
Turbine, centrifugal, etc.

Kind of power: Electric — H.P. Rating of Motor: 3 Hp.
Electric, natural gas, gasoline, etc.

Pumping Capacity: 20 Gallons per minute — Date pump installed: 7-8-94

WELL TEST:

Test pumping capacity: 24 Gallons per minute — Date Well Tested: 7-8-94

Method of Discharge Measurement: Orifice
Weir, orifice, current meter, etc.

Static Groundwater Level: 225' ft. Drawdown: 15' ft.

Total Pumping Lift: ft. Drawdown: lbs.
(Flowing Well)

I HEREBY CERTIFY that the above statements are true to the best of my knowledge and belief.

Peggy A. WEED
MARY E. ROZZANO
Print Well Owner's Name

Mary E. Rozzano
Signature of Well Owner or Agent

1443 W. Hull Ranch Rd.
Address

Bisbee AZ 85603
City State Zip

Mary E. Rozzano, 1994 AUG 8
Date

ENTERED AUG 8 1994

DWR-55-56-7/91 (Rev.)

FILING FEE $10.00

ARIZONA DEPARTMENT OF WATER RESOURCES
Operations Division
15 South 15th Avenue
Phoenix, Arizona 85007

DEPARTMENT COPY

JUN 28 1994 MR

OPERATIONS DIV

NOTICE OF INTENTION TO DRILL A WELL OUTSIDE OF AN ACTIVE MANAGEMENT AREA

Section §45-596, Arizona Revised Statutes, provides: In an area not subject to Active Management, a person may not drill, deepen, or modify any well, without first filing a Notice of Intention to Drill with the Department.

WELL/LAND LOCATION:

1. Township 24 N/S | 2. Range 24 E/W | 3. Section 5

4. SW 1/4 (10 Acre) SW 1/4 (40 Acre) SW 1/4 (160 Acre)

5. County Assessor's I.D.
102 (Book) | 40 (Map) | 0028 (Parcel)

6. County Cochise

NORTH

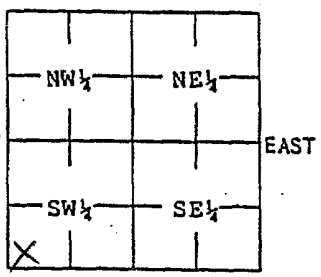

SOUTH

INDICATE WELL LOCATION BY X
(Above diagram represents one 640 acre section)

7. Type of well:
Exempt X Non-exempt ____

8. Action Requested:
Drill New Well X ; or Deepen ____
Replace ____ Modify ____
Well No. 55-____

9. Is the proposed wellsite within 100 feet of a septic tank system, sewage disposal area, landfill, hazardous waste facility, storage area of hazardous materials or petroleum storage areas and tanks?
Yes ____ No X

10. Will this proposed well pump Colorado River Water? Yes ____ No X
(See item 10 on reverse side)

11. Applicant: Owner X Lessee ____
Name: Mary Rozzano & Peggy Weed
Mailing Address: 1443 W Hull Ranch Rd
City: Bisbee State: Az Zip: 85603
Telephone: 602-432-4889

12. Owner or Lessee of Land at wellsite:
Name: Same
Mailing Address: ____
City ____ State ____ Zip ____
Telephone: ____

13. Owner of well:
Name: Same
Mailing Address: ____
City ____ State ____ Zip ____
Telephone: ____

DO NOT WRITE IN THIS SPACE
Office Record
File No. D(24-24)5CCC
Filed 6-28-94 By sh
Input ENTERED JUL - 7 1994 By ____
Mailed 7-6-94 By sk
Registration No. 55-544535
INA ____
W/S 13 S/B ____

PLACE OF USE:
14. Township 24 N/S
Range 24 E/W
15. Section 5
16. Legal description of land:
SW 1/4 (10 Acre) SW 1/4 (40 Acre) SW 1/4 (160 Acre)

DESCRIPTION OF PROPOSED WELL:
17. Diameter 6 inches
Depth 300 feet
Type of Casing PVC
Design Pump Capacity: 25 gallons per minute
18. Estimate of total annual pumping: 1.8 acre feet
19. Principal use of water: (be specific) domestic
20. Other uses intended: (be specific) livestock
21. Number of Multiple Drinking Water connections, if any: None
(See item 5 on reverse side)
22. If use includes irrigation, state to nearest tenth the number of acres to be irrigated: N/A
23. Construction will start about: ____ Month ____ Year

DRILLING FIRM:
24. ____
Firm: L. B. DRILLING
Mailing Address: BOX 4166 HUACHUCA CITY, AZ 85616
City ____ State ____ Zip ____
D. W. R. LIC. #344
R. O. C. LIC #076141-005(A44 #058233-006(C-53
DWR License Number ____
ROC License classification ____

GENERAL INSTRUCTIONS

1. Fill out this form in DUPLICATE and send WITH $10.00 FEE to 15 South 15th Avenue, Phoenix, AZ 85007.
2. For specific instructions, limitations and conditions, see the reverse side of this form.
3. This form is to be used to drill, deepen, replace or modify a well outside of an Active Management Area.
4. If the well is a replacement, deepening or modification of an existing well, provide the registation number of the existing well in Item 8.
5. Construction standards for wells, including abandonment, shall be in accordance with Department Rules.
6. Section §45-596(D), provides that the Director shall determine that all information required on form has been submitted. If not, the person filing will be notified, and the drilling, deepening, or modification of the well may not proceed.

I state that this Notice is filed in compliance with A.R.S. §45-596 and is complete and correct to the best of my knowledge and belief and that I understand the limitations under which I must operate this well as set forth on the reverse side of this form.

Mary E Rozzano & Peggy Weed — Typed or printed name

Mary E. Rozzano — Signature [ ] Land Owner [ ] Lessee of wellsite

Peggy A. Weed

June 26, 1994 — Date

DWR-55-40 9/92 (Rev.)

SPECIFIC INSTRUCTIONS, LIMITATIONS AND CONDITIONS

1. Receipt of this annotated Notice constitutes authorization to proceed in drilling, deepening, or modifying the well as set forth on this Notice.

2. Only a well driller licensed in the State of Arizona is authorized to drill, deepen or modify a well. A well driller may commence drilling a well only if the well drilling contractor or licensee has possession of a drilling card at the well site, issued by the Director in the name of the well drilling contractor or licensee, authorizing the drilling of the specific well in the specific location.

3. An exempt well means a well having a pump with a maximum capacity of not more than thirty-five (35) gallons per minute and may include the application of water to less than two (2) acres of land in an INA or AMA to produce plants or parts of plants for sale, human consumption or for use as feed for livestock, range livestock or poultry.

4. A non-exempt well is any well which exceeds the limitations, as indicated in paragraph 3 above. However, water from a non-exempt well located in an Irrigation Non-Expansion Area, may not be withdrawn to irrigate any acres which are not eligible to be irrigated pursuant to A.R.S. §45-434 or §45-437. Also, owners of non-exempt wells located in Irrigation Non-Expansion Areas, are subject to the measuring device and annual report requirements of A.R.S. §45-437.

5. Multiple Drinking Water Connections mean other parcels of land being served by your well that are not owned by you. Each separate parcel is considered one connection.

6. The drilling, deepening, or modification of this well shall be completed within one (1) year of the issuance of the drilling authority.

7. Within thirty (30) days after the installation of pumping equipment on this well, the registered well owner shall file the prescribed Completion Report. A form for this purpose will be furnished to the registered owner with the return of an annotated copy of this Notice.

8. The person to whom a well is registered shall notify the Department of a change in ownership or a change in data relating to this well. The prescribed form for these purposes will be furnished to the registered owner with the return of an annotated copy of this Notice.

9. A sketch map showing the general boundaries of the Active Management Areas and Irrigation Non-Expansion Areas is shown at the right. Maps of greater detail are available on request.

10. If the proposed well is a non-exempt well and is located near the Colorado River and if the proposed well may pump Colorado River Water, proof must be submitted with this notice that the applicant has the legal right to use Colorado River Water. Alternately, evidence needs to be submitted that supports the contention that Colorado River water will not be withdrawn by the well. Persons near the Colorado River may wish to contact the Colorado River Management Division, Department of Water Resources at (602) 542-1960 to determine those Townships and Ranges which will be affected by these requirements or with questions regarding the proof of right.

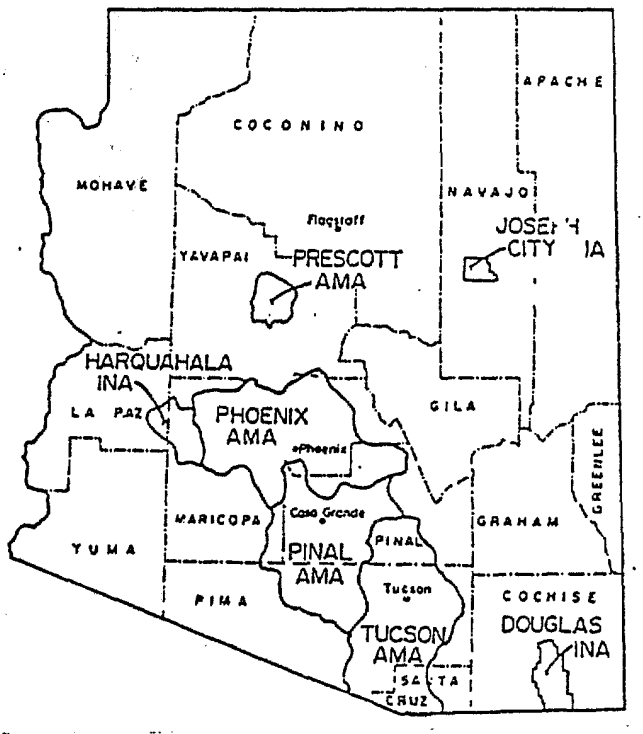

ARIZONA DEPARTMENT OF WATER RESOURCES

15 South 15th Avenue, Phoenix, Arizona 85007
Telephone (602) 542-1581
Fax (602) 542-3383

July 5, 1994

FIFE SYMINGTON
Governor

RITA P. PEARSON
Director

M. ROZZANO & P.WOOD
1443 W. HULL RANCH RD.
BISBEE, AZ. 85603

Registration No. 55-544535
File No. D(24-24)5CCC

Dear Applicant:

Enclosed is a copy of the Notice of Intention (NOI) to drill/deepen or replace a well. This NOI, which was recently filed with this Department, is being returned to you as evidence of your compliance with ARS §45-596. The enclosed Completion Report is to be submitted when pump equipment is installed. The Drilling Card and Well Drilling Report form have been sent to your driller. He may not begin drilling until he has received the Drilling Card and it must be displayed on the rig during drilling. If you change drillers, you must supply this Department with the new driller's identity. Please ensure that the driller you select is licensed to drill the type of well you require. All well drillers must pass an examination proving they understand the drilling methods for that particular license, and are familiar with the laws and regulations which govern well construction in Arizona.

If it is necessary to change the location of the proposed well, immediately contact the Department of Water Resources to obtain written permission before proceeding with the drilling. A properly signed, amended Drilling Card must be in the possession of the driller before drilling commences at a different location than originally authorized. **In no case may the replacement well be more than 660 feet from the well it is replacing.**

ARS §45-600 requires the registered well owner to submit a completion report within thirty (30) days after the installation of pumping equipment. It also requires the driller to furnish this Department a complete and accurate log of the well within thirty (30) days after completion of drilling. You should insist, and ensure, that both of these are done.

If in the course of drilling a new well, it is determined that the new well cannot be successfully completed as initially intended (dry hole, cave in, lost tools, etc.), the new well must be properly abandoned and a Well Abandonment Completion Report submitted per R12-15-816.F.

Per ARS §45-593, the person to whom a well is registered shall notify this Department of a change in ownership of the well and/or information pertaining to the physical characteristics of the well in order to keep this well registration file current and accurate. We have enclosed

a Change of Well Information Form should it be needed in the future.

If, in the future, it is determined that water from your well is supplied from the Colorado River and you do not have a perfected water right to Colorado River water established prior to 1929, the U.S. Bureau of Reclamation may require you to cease pumping or enter into a contract for use of Colorado River water.

Sincerely,

Ellen Kane

Ellen Kane
Water Resource Tech I

ek
Enclosures

RECEIPT

13162

L B DRILLING
P O BOX 4166
HUACHUCA CITY, AZ. 85616

STATE OF ARIZONA
DEPARTMENT OF WATER RESOURCES
OPERATIONS DIVISION
15 SOUTH 15TH AVENUE
PHOENIX, ARIZONA 85007
(602) 542-1581

ENTRY CODE 55

FILE NO. D(24-24)5ccc 544535 **THRU**

ITEM DESCRIPTION	RATE	AMOUNT
FILI'G FEE FOR NOI TO DRILL WELL		$10.00
7/5/94/ek CK# #4062		$10.00

PAID
5 1994
PAID

CHECK NO. _____ FEE ACCOUNT NO. _____ TOTAL $ _____

CHIT NO. _____ RECEIVED BY _____ DATE _____

IPS 1821 – Rev. 4/91

ARIZONA DEPARTMENT OF WATER RESOURCES

OPERATIONS DIVISION

15 South 15th Avenue
Phoenix, Arizona 85007-3223
Phone (602) 542-1581

DUPLICATE

THIS AUTHORIZATION SHALL BE IN POSSESSION OF THE DRILLER DURING ALL DRILL OPERATIONS

WELL REGISTRATION NO. 55-544535

AUTHORIZED DRILLER: L B DRILLING LICENSE NO. 344

NOTICE OF INTENTION TO DRILL AN EXEMPT WELL HAS BEEN FILED WITH THE DEPARTMENT BY:

Owner of Well(s)
M. ROZZANO & P. WEED 1443 W. HULL RANCH RD. BISBEE AZ 85603

The well(s) is/are to be located in:

SW 1/4	SW1/4	SW 1/4	Section	5	Township	24.0 SOUTH	Range	24.0 EAST
10 acre	40 acre	160 acre						

NUMBER OF WELLS IN PROJECT: 1

THIS AUTHORIZATION EXPIRES AT MIDNIGHT ON JUL 6TH, 1995

THE DRILLER SHALL FILE A LOG OF THE WELL WITHIN 30 DAYS OF COMPLETION OF DRILLING.

CHIEF, OPERATIONS DIVISION

DRLCRD-0993

ARIZONA DEPARTMENT OF WATER RESOURCES
Records Management Section
500 N. 3rd Street * Phoenix, Arizona 85004
(602) 417-2405 * (800) 352-8488
www.water.az.gov

Pump Installation Completion Report

RECEIVED
NOV 17 2003
Information Management

- Review instructions prior to completing form
- The registered well owner should file this report with the Department within 60 days following installation of pump equipment

** PLEASE PRINT CLEARLY **

FILE NUMBER: D(24-24) 14 DDA
WELL REGISTRATION NUMBER: 55- 200393

SECTION 1. REGISTRY INFORMATION

Well Owner

FULL NAME OF COMPANY, ORGANIZATION OR INDIVIDUAL: JAMES & MARY WALKER

MAILING ADDRESS: 3350 S MESQUITE RIDGE

CITY / STATE / ZIP: BISBEE, AZ 85603

CONTACT PERSON NAME AND TITLE:

TELEPHONE NUMBER: 520-432-5037

FAX:

Location of Well

WELL LOCATION ADDRESS (IF KNOWN):

TOWNSHIP (N/S)	RANGE (E/W)	SECTION	160 ACRE	40 ACRE	10 ACRE
24S	24E	14	SE 1/4	SE 1/4	NE 1/4

COUNTY ASSESSOR'S PARCEL ID NUMBER (MOST RECENT)

BOOK	MAP	PARCEL
101	48	003

COUNTY WHERE WELL IS LOCATED: Cochise

SECTION 2. EQUIPMENT INSTALLED

DATE PUMP INSTALLED:

Pump Type

CHECK ONE

- ☐ Air Lift
- ☐ Bucket
- ☐ Centrifugal
- ☐ Jet
- ☐ Piston
- ☐ Rotary
- ☒ Submersible
- ☐ Turbine
- ☐ Other (please specify)

Power Type

CHECK ONE

- ☐ Diesel Engine
- ☒ Electric Motor
- ☐ Gasoline Engine
- ☐ Hand
- ☐ Natural Gas
- ☐ Windmill
- ☐ Other (please specify)

RATED PUMP CAPACITY: Gallons Per Minute

HORSE POWER RATING OF MOTOR:

SECTION 3. WELL TEST

Pump Test Data

DATE WELL TESTED: 11-14-03

STATIC WATER LEVEL (A): 38' Feet Below Land Surface

PUMPING WATER LEVEL (B): 50' Feet Below Land Surface

DRAWDOWN [(B) - (A)]: 12'

TEST PUMPING RATE: 15 GPM Gallons Per Minute

DURATION OF PUMP TEST (Minimum 4 Hours): 2 hrs Hours

TOTAL PUMPING LIFT: 50' Feet

FOR FLOWING WELL, MEASURED SHUT IN HEAD ☐ FT ☐ PSI

Method of Discharge Measurement

CHECK ONE

- ☐ Bailer
- ☐ Bucket - Barrel - Stopwatch
- ☐ Current
- ☐ Estimated - Air Lift
- ☐ Gauge
- ☐ Meter
- ☐ Orifice
- ☐ Volume
- ☐ Weir - Flume
- ☒ Other (please specify)

Method of Measuring Water Level

CHECK ONE

- ☐ Air Line
- ☒ Electric Measuring Line (Sounder)
- ☐ Steel Tape
- ☐ Other (please specify)

I HEREBY CERTIFY *that the above statements are true to the best of my knowledge and belief according to* A.R.S § 45-600(B)

SIGNATURE OF WELL OWNER: James E Walker or Mary Alice Walker DATE: 11-14-03

DWR-55-56 (Rev. 10/11/01)

ARIZONA DEPARTMENT OF WATER RESOURCES
Records Management Section
500 N. 3rd Street * Phoenix, Arizona 85004
(602) 417-2405 * (800) 352-8488
www.water.az.gov

RECEIVED
NOV 19 2003
Information Management

Well Driller Report and Well Log

- Review instructions prior to completing form
- This report should be prepared by the driller in detail and filed with the Department within 30 days following completion of the well.

** PLEASE PRINT CLEARLY **

FILE NUMBER: D(24-24) 14 DDA
WELL REGISTRATION NUMBER: 55- 200393
PERMIT NUMBER (IF ISSUED):

SECTION 1. REGISTRY INFORMATION

Well Owner

FULL NAME OF COMPANY, ORGANIZATION OR INDIVIDUAL: JAMES & MARY WALKER
MAILING ADDRESS: 3350 S MESQUITE RIDGE
CITY / STATE / ZIP: BISBEE, AZ 85603
CONTACT PERSON NAME AND TITLE:
TELEPHONE NUMBER: 520-432-5037
FAX:

Location of Well

WELL LOCATION ADDRESS (IF KNOWN): 3350 S. Mesquite Ridge

TOWNSHIP (N/S)	RANGE (E/W)	SECTION	160 ACRE	40 ACRE	10 ACRE
24S	24E	14	SE 1/4	SE 1/4	NE 1/4

LATITUDE: ° , "N
LONGITUDE: ° , "W
LAND SURFACE ELEVATION AT WELL: Feet Above Sea Level
METHOD OF LATITUDE / LONGITUDE (CHECK ONE): ☐ Hand-Held ☐ USGS Quad Map ☐ Conventional Survey ☐ GPS : ☐ Survey-Grade
COUNTY ASSESSOR'S PARCEL ID NUMBER: BOOK 101 | MAP 48 | PARCEL 003
COUNTY WHERE WELL IS LOCATED: Cochise

SECTION 2. DRILLING AUTHORIZATION

Drilling Firm

NAME: ALLEN WELL SERVICE
DWR LICENSE NUMBER: 14
TELEPHONE NUMBER: 520-642-3775
FAX:

SECTION 3. WELL CONSTRUCTION DETAILS

DATE WELL CONSTRUCTION STARTED: 11-10-03
DATE WELL CONSTRUCTION COMPLETED: 11-12-03
IF FLOWING WELL, METHOD OF FLOW REGULATION: ☐ Valve ☐ Other

Drill Method

CHECK ONE
- ☒ Air Rotary
- ☐ Bored or Augered
- ☐ Cable Tool
- ☐ Dual Rotary
- ☐ Mud Rotary
- ☐ Reverse Circulation
- ☐ Driven
- ☐ Jetted
- ☐ Air Percussion / Odex Tubing
- ☐ Other (please specify)

Method of Well Development

CHECK ONE
- ☒ Airlift
- ☐ Bail
- ☐ Surge Back
- ☐ Surge Pump
- ☐ Other (please specify)

Method of Sealing at Reduction Points

CHECK ONE
- ☒ None
- ☐ Packed
- ☐ Swedged
- ☐ Welded
- ☐ Other (please specify)

Water Level Information

STATIC WATER LEVEL: 38 Feet Below Land Surface
DATE MEASURED: 11-14-03

ANSWERED DEC 1 , 2003

DWR-55-55-10/01 (Rev.)

Well Driller Report and Well Log

WELL REGISTRATION NUMBER
55- 200393

SECTION 4. WELL CONSTRUCTION DESIGN (AS BUILT) (attach additional page if needed)

Borehole			Installed Casing														
DEPTH FROM SURFACE			DEPTH FROM SURFACE			MATERIAL TYPE (X)				PERFORATION TYPE (X)						
FROM (feet)	TO (feet)	BOREHOLE DIAMETER (inches)	FROM (feet)	TO (feet)	OUTER DIAMETER (inches)	STEEL	PVC	ABS	IF OTHER TYPE, DESCRIBE	BLANK OR NONE	WIRE WRAP	SHUTTER SCREEN	MILLS KNIFE	SLOTTED	IF OTHER TYPE, DESCRIBE	SLOT SIZE IF ANY (inches)
0	19	12	0	19	8¼	X										
19	100	7"	0	100	5½"		X									
100	120	6"	100	120	NO CASING											
			80 -	100										X		1/8"

Installed Annular Material												
DEPTH FROM SURFACE		ANNULAR MATERIAL TYPE (X)								FILTER PACK		
FROM (feet)	TO (feet)	NONE	CONCRETE	NEAT CEMENT OR CEMENT GROUT	CEMENT-BENTONITE GROUT	BENTONITE GROUT	BENTONITE CHIPS	BENTONITE PELLETS	IF OTHER TYPE OF ANNULAR MATERIAL, DESCRIBE	SAND	GRAVEL	SIZE
0	19			X								

DEPTH OF BORING: 120 Feet Below Land Surface

DEPTH OF COMPLETED WELL: 120 Feet Below Land Surface

DWR-55-55B-10/01 (Rev.)

Well Driller Report and Well Log

WELL REGISTRATION NUMBER
55- 200393

SECTION 5. GEOLOGIC LOG OF WELL

DEPTH FROM SURFACE FROM (feet)	TO (feet)	DESCRIPTION Describe material, grain size, color, etc.	Check (X) every interval where water was encountered
0	18	SAND Soil with SMALL Rocks	
18	60	Brown shale rock	
60	62	GRAVEL	X
62	116	BROWN shale rock (solid rock)	
116	120	Sandy - gravel	X

Well Driller Report and Well Log

WELL REGISTRATION NUMBER
55- 200393

SECTION 6. WELL SITE PLAN

NAME OF WELL OWNER	COUNTY ASSESSOR'S PARCEL ID NUMBER BOOK	MAP	PARCEL
JAMES & MARY WALKER	101	48	003

- Please draw the following: (1) the boundaries of property on which the well was located; (2) the proposed well location; (3) the locations of all septic tank systems and sewer systems on the property or within 100 feet of the well location, even if on neighboring properties; and (4) any permanent structures on the property that may aid in locating the well.
- Please indicate the distance between the well location and any septic tank system or sewer system.

N
W E
S

1" = _____ ft

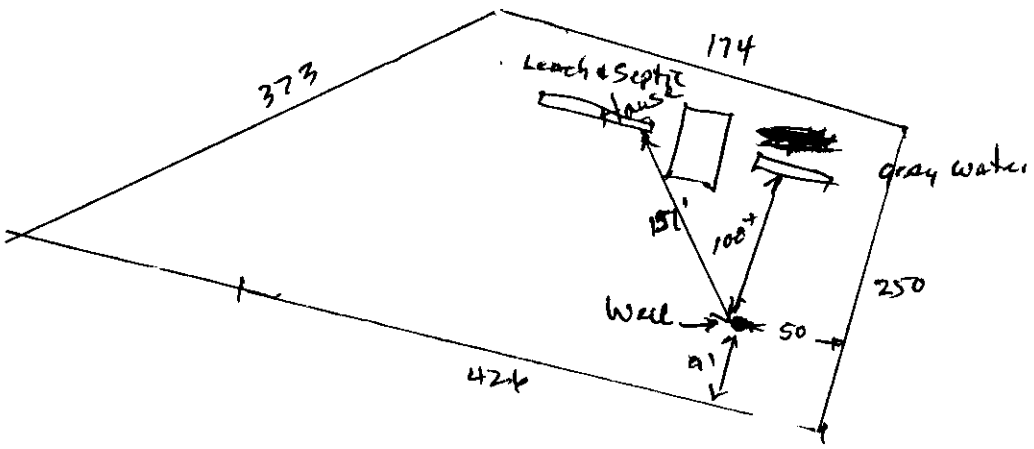

I state that this notice is filed in compliance with A.R.S. §45-596 and is complete and correct to the best of my knowledge and belief.

DRILLING FIRM	SIGNATURE OF QUALIFYING PARTY	DATE
Allen Well Service		11-17-03

DWR-55-55 (Rev. 10/11/01)

ARIZONA DEPARTMENT OF WATER RESOURCES
500 North 3rd Street, Phoenix, Arizona 85004
Telephone (602) 417-2470
Fax (602) 417-2422

September 18, 2003

Janet Napolitano
Governor

Herb Guenther
Director

JAMES & MARY WALKER
3350 S MESQUITE RIDGE
BISBEE, AZ 85603

Registration No. 55- 200393
File No. D(24-24) 14 DDA

Dear Well Owner:

Enclosed is a copy of the Notice of Intention (NOI) to Drill a well. This NOI, which was recently filed with this Department, is being returned to you as evidence of your compliance with ARS §45-596. The enclosed Pump Installation Completion Report is to be submitted when pump equipment is installed. The drilling card and Well Drilling Report form have been sent to your driller. He may not begin drilling until he has received the drilling card and it must be displayed on the rig during drilling. If you change drillers, you must supply this Department with the new driller's identity. Please ensure that the driller you select is licensed to drill the type of well you require. All well drillers must pass an examination proving they understand the drilling methods for that particular license, and are familiar with the laws and regulations which govern well construction in Arizona.

If it is necessary to change the location of the proposed well, immediately contact the Department of Water Resources to obtain written permission before proceeding with the drilling. A properly signed, amended drilling card must be in the possession of the driller before drilling commences at a different location than originally authorized.

ARS §45-600 requires the registered well owner to submit a Pump Installation Completion Report within thirty (30) days after the installation of pumping equipment. It also requires the driller to furnish this Department a complete and accurate Well Drillers Report and Well Log within thirty (30) days after completion of drilling. You should insist, and ensure, that both of these are done.

If in the course of drilling a new well, it is determined that the new well cannot be successfully completed as initially intended (dry hole, cave in, lost tools, etc.), the new well must be properly abandoned and a Well Abandonment Completion Report submitted per R12-15-816.F.

Per ARS §45-593 (C), the person to whom a well is registered shall notify this Department of a change in ownership of the well and/or information pertaining to the physical characteristics of the well in order to keep this well registration file current and accurate. We have enclosed a Change of Well Information Form should it be needed in the future.

Sincerely,

Craig Bell

CRAIG BELL
NOI Unit
Water Management Support Section

Enclosures

ARIZONA DEPARTMENT OF WATER RESOURCES

GROUNDWATER MANAGEMENT SUPPORT SECTION

500 North Third Street
Phoenix, Arizona 85004

THIS AUTHORIZATION SHALL BE IN POSSESSION OF THE DRILLER DURING ALL DRILL OPERATIONS

WELL REGISTRATION NO: 55-200393

AUTHORIZED DRILLER: ALLEN WELL SERVICE LICENSE NO: 14

NOTICE OF INTENTION TO DRILL AN EXEMPT WELL(S) HAS BEEN FILED WITH THE DEPARTMENT BY:

WELL OWNER: JAMES & MARY WALKER 3350 S MESQUITE RIDGE BISBEE, AZ 85603

The well(s) is/are to be located in the:

NE ¼ of the SE ¼ of the SE ¼ Section 14 Township 24 SOUTH Range 24 EAST

No. of wells in this project: 1

THIS AUTHORIZATION EXPIRES AT MIDNIGHT ON THE 15TH DAY OF SEPTEMBER, 2004

Shannon L Ray

GROUNDWATER MANAGEMENT SUPPORT

THE DRILLER MUST FILE A LOG OF THE WELL WITHIN 30 DAYS OF COMPLETION OF DRILLING

GREAT SEAL OF THE STATE OF ARIZONA
DITAT DEUS
1912

Arizona Department of Water Resources
Water Management Support Section
P.O. Box 458 • Phoenix, Arizona 85001-0458
(602) 417-2470 • (800) 352-8488
www.water.az.gov

Notice of Intent to Drill, Deepen, Replace or Modify a Well

(except a Non-Exempt Well in an Active Management Area)

$150 or $50 FEE

- Review instructions prior to completing form in black or blue ink.
- You must include with your Notice:
- Check or money order in the amount of the appropriate filing fee. For a well located within an AMA or INA, the fee is $150.00. For a well not located within an AMA or INA, the fee is $50.00 if the well will be used solely for domestic purposes (see page 2 and instructions) and will have a pump with a maximum capacity of not more than 35 gallons per minute. Otherwise, the fee is $150.00.
- Authority for fee: A.R.S. § 45-596.

** PLEASE PRINT CLEARLY **

AMA / INA		B	SB 35
RECEIVED DATE	9-16-03	WS	13
ISSUED DATE	9-18-03	WQARF	CERCLA

FILE NUMBER: D(24-24)14 DDA
WELL REGISTRATION NUMBER: 55-200393

RECEIVED SEP 16 2003

SECTION 1. COUNTY OR LOCAL HEALTH AUTHORITY ENDORSEMENT (If applicable)

If water from the proposed well will be used for domestic purposes on a parcel of land of 5 or fewer acres, the applicable county or local health authority must endorse all items in Section 1 before submission to the Department of Water Resources. You must also attach a site plan (see instructions).

CHECK ONE

- ☒ County or Local Health Authority Recommends Approval (pursuant to A.R.S. § 45-596 (G) and (F))
  - ☐ Field Inspection Performed
  - ☒ Site Plan Review Only
- ☐ Insufficient Information to Make a Determination

COUNTY OR LOCAL AUTHORITY NAME AND TITLE: Carla Diaz Env Hlth Spec I

TELEPHONE NUMBER: 520 432-9440

DATE: Sept 9, 2003

Official County or Local Seal or Stamp

APPROVED BY THE COCHISE COUNTY ENVIRONMENTAL HEALTH DIVISION
DATE Sept 9 2003
BY Carla Diaz

COUNTY OR LOCAL AUTHORITY SIGNATURE: Carla Diaz

SECTION 2. REGISTRY INFORMATION

Well Type

CHECK ONE

- ☒ Exempt (Pump has a maximum capacity of not more than 35 gpm and water is not used for irrigation purposes inside an AMA.) (*See instructions.*)
- ☐ Non-Exempt (Pump has a maximum capacity of more than 35 gpm or water is used for irrigation purposes inside an AMA.) (*See instructions.*)

DESIGN PUMP CAPACITY: 15 Gallons Per Minute

Proposed Action

CHECK ONE

- ☒ Drill New Well
- ☐ Deepen
- ☐ Replace
- ☐ Modify

If Deepening, Replacing or Modifying:

ORIGINAL WELL REGISTRATION NUMBER: 55 -

MAXIMUM CAPACITY OF ORIGINAL WELL: Gallons Per Minute

DISTANCE & DIRECTION FROM ORIGINAL WELL: Feet

Location of Well

WELL LOCATION ADDRESS (IF ANY)

TOWNSHIP (N/S)	RANGE (E/W)	SECTION	160 ACRE	40 ACRE	10 ACRE
24S	24E	14	SE ¼	SE ¼	NE ¼

COUNTY ASSESSOR'S PARCEL ID NUMBER

BOOK	MAP	PARCEL	# OF ACRES
101	48	003	1.95

PLACE OF WATER USE (ONLY IF DIFFERENT FROM LOCATION OF WELL)

TOWNSHIP (N/S)	RANGE (E/W)	SECTION	160 ACRE	40 ACRE	10 ACRE
			¼	¼	¼

COUNTY WHERE WELL IS LOCATED: Cochise

SECTION 3. OWNER INFORMATION

Well Owner

FULL NAME OF COMPANY, ORGANIZATION, OR INDIVIDUAL: James & Mary Walker

MAILING ADDRESS: 3350 S Mesquite Rdg.

CITY / STATE / ZIP CODE: Bisbee, Ariz. 85603

CONTACT PERSON NAME AND TITLE:

TELEPHONE NUMBER: 432-5037

FAX:

Landowner (If different from Well Owner)

FULL NAME OF COMPANY, GOVERNMENT AGENCY, OR INDIVIDUAL:

MAILING ADDRESS:

CITY / STATE / ZIP CODE:

CONTACT PERSON NAME AND TITLE:

TELEPHONE NUMBER:

FAX:

SECTION 4.

Questions	Yes	No	If Yes:
1. Is the proposed well site within 100 feet of a septic tank system, sewer disposal area, landfill, hazardous materials or petroleum storage area or tank?		X	You must also request a variance (A.A.C. R12-15-818).
2. Is there another well name or identification number associated with this well?		X	PLEASE STATE
3. Is the proposed well the second exempt well on this parcel for the same use?		X	If the proposed well is in an Active Management Area, you must also file a supplemental form 55-40A.

Notice of Intent to Drill, Deepen, Replace or Modify a Well

WELL REGISTRATION NUMBER
55 - 200393

SECTION 5. DRILLING AUTHORIZATION

Drilling Firm

NAME: Allen Well Service

DWR LICENSE NUMBER: 14

ROC LICENSE CATEGORY: C-53

TELEPHONE NUMBER: 520-642-3775

FAX: 520 642 3221

MAILING ADDRESS: 5509 W Gleeson Rd

CITY / STATE / ZIP CODE: Elfrida Az 85610

SECTION 6. WATER / SITE INFORMATION

Principal Use of Water (CHECK ONE)	*Other Uses* of Water (CHECK ALL THAT APPLY)
☐ Irrigation	☐ Irrigation
☐ Utility	☐ Utility
☐ Commercial	☐ Commercial
☒ Domestic	☒ Domestic
☐ Municipal	☐ Municipal
☐ Industrial	☐ Industrial
☐ Mining	☐ Mining
☐ Stock	☐ Stock
☐ Recharge	☐ Recharge
☐ Dewatering	☐ Dewatering
☐ Other *(please specify):*	☐ Other *(please specify):*

SECTION 7. PROPOSED WELL CONSTRUCTION DESIGN (attach separate sheet if needed)

DATE CONSTRUCTION IS TO BEGIN: Sept 03

Borehole

DEPTH FROM SURFACE FROM (feet)	DEPTH FROM SURFACE TO (feet)	BOREHOLE DIAMETER (inches)
0	19	12"
19	200	7"

Casing

DEPTH FROM SURFACE FROM (feet)	DEPTH FROM SURFACE TO (feet)	OUTER DIAMETER (inches)	MATERIAL TYPE (T) STEEL	PVC	ABS	IF OTHER TYPE, DESCRIBE	PERFORATION TYPE (T) BLANK OR NONE	WIRE WRAP	SHUTTER SCREEN	MILLS KNIFE	SLOTTED	IF OTHER TYPE, DESCRIBE	GROUTING MATERIAL
0	19	8 3/8	X*										Cement
0	200	6		X									

RECEIVED
SEP 16 2003
WATER DIVISION

* ADWR well construction standards require a surface seal consisting of a minimum of 20 feet of steel casing. Cement grout must be used to fill the annular space between the surface casing and the borehole. (A.A.C. R12-15-811(B))

The Department's issuance of an authorization to drill a well is not a determination of whether water withdrawn from the well is legally surface water or groundwater. The legal nature of the water withdrawn from the well may be the subject of court action in the future as part of a determination of surface water rights in your area. If there are court proceedings that could affect your well, you will be notified and be given the opportunity to participate. If you have questions regarding the legal nature of the water to be withdrawn from your proposed well, please consult with an experienced civil engineer, hydrologist or water rights attorney.

For the purposes of determining appropriate fees outside AMAs or INAs, "domestic purposes" is defined as "uses related to the supply, service and activities of households and private residences and includes the application of water to less than 2 acres of land to produce plants or parts of plants for sale or human consumption, or for use as feed for livestock, range livestock or poultry, as such terms are defined in A.R.S. § 3-1201."

I state that this notice is filed in compliance with A.R.S. § 45-596 and is complete and correct to the best of my knowledge and belief.

TYPE OR PRINT NAME AND TITLE: JAMES & MARY WALKER

SIGNATURE OF WELL OWNER OR LANDOWNER: James Walker

DATE: Aug 23, 2003

APPROVED BY THE COCHISE COUNTY ENVIRONMENTAL HEALTH DIVISION
DATE: Sept 9 2003

Notice of Intent to Drill, Deepen, Replace or Modify a Well

WELL REGISTRATION NUMBER
55 - 200393

WELL SITE PLAN

NAME OF WELL OWNER	COUNTY ASSESSOR'S PARCEL ID NUMBER		
James + Mary Walker	BOOK	MAP	PARCEL
	101	48	003

- If this well will be a domestic well on 20 acres or less, please draw the following: (1) the boundaries of your property; (2) the proposed well location; (3) the locations of all septic tank systems and sewer systems on the property or within 100 feet of the well location, even if on neighboring properties; and (4) any permanent structures on the property that may aid in locating the well. If the parcel is vacant land or lacks a septic tank or sewer system, please indicate this.
- Indicate the distance between the proposed well location and any septic tank system or sewer system.

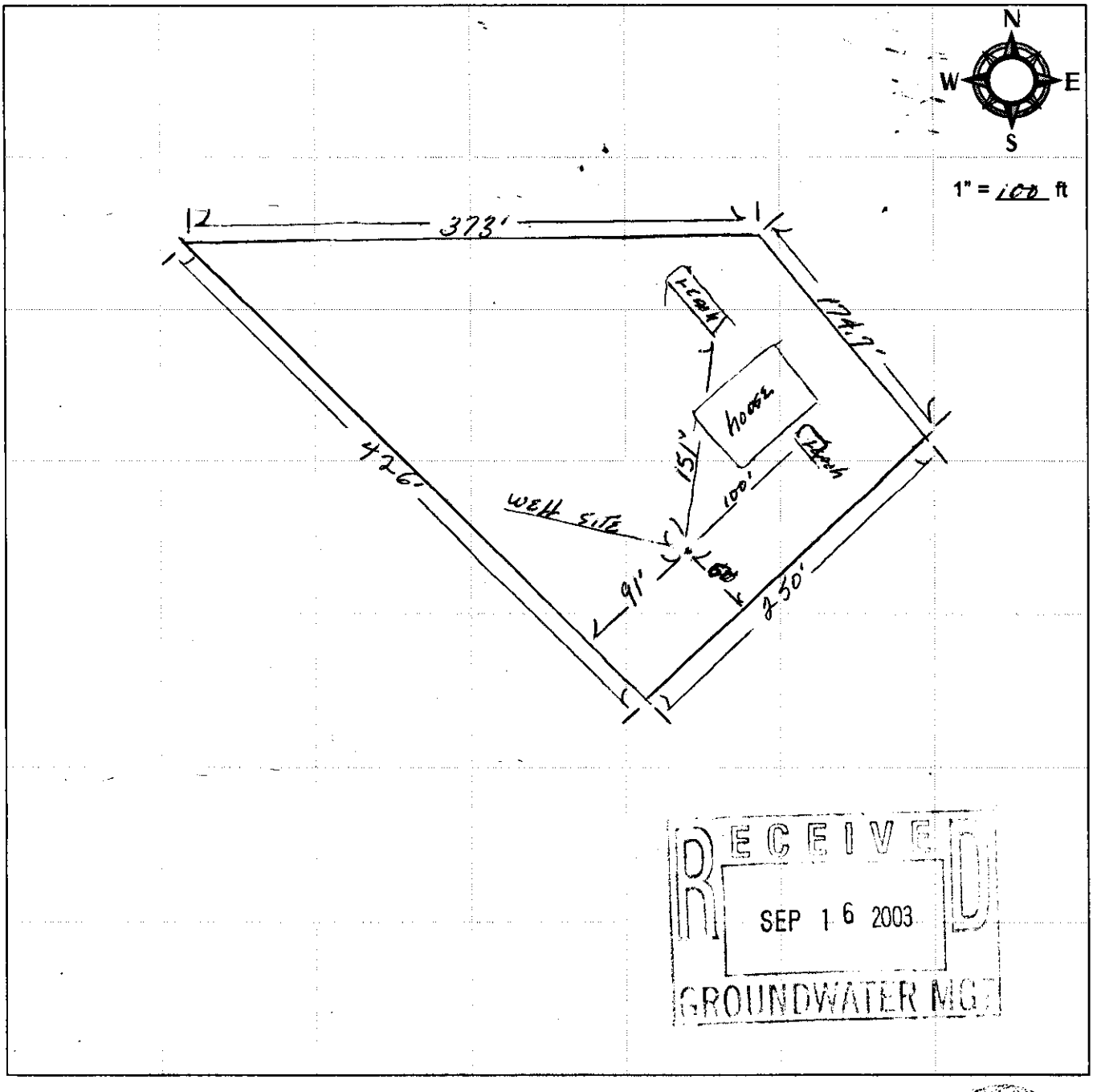

RECEIVED
SEP 16 2003
GROUNDWATER MGT

COUNTY OR LOCAL AUTHORITY NAME AND TITLE	Official County or Local Seal or Stamp
Cochise County	APPROVED BY THE COCHISE COUNTY ENVIRONMENTAL HEALTH DIVISION
COUNTY OR LOCAL AUTHORITY SIGNATURE	DATE Sept 9 2003
Lalo Diaz	BY Lalo Diaz
TELEPHONE NUMBER: 520-432-9440	DATE: Sept 9 2003

Arizona Department of Water Resources
Water Management Support Section
P.O. Box 458 • Phoenix, Arizona 85001-0458
(602) 417-2470 • (800) 352-8488
www.water.az.gov

Notice of Intent to Drill, Deepen, Replace or Modify a Well

(except a Non-Exempt Well in an Active Management Area)

$150 or $50 FEE

- Review instructions prior to completing form in black or blue ink.
- You must include with your Notice:
- Check or money order in the amount of the appropriate filing fee. For a well located within an AMA or INA, the fee is $150.00. For a well not located within an AMA or INA, the fee is $50.00 if the well will be used solely for domestic purposes (see page 2 and instructions) and will have a pump with a maximum capacity of not more than 35 gallons per minute. Otherwise, the fee is $150.00.
- Authority for fee: A.R.S. § 45-596.

** PLEASE PRINT CLEARLY **

AMA / INA	B	SB
		35
RECEIVED DATE	WS	
9-16-03		13
ISSUED DATE	WQARF	CERCLA

SEP 16 2003

FILE NUMBER
D(24-24)14 DDA
WELL REGISTRATION NUMBER
55-200393

SECTION 1. COUNTY OR LOCAL HEALTH AUTHORITY ENDORSEMENT (if applicable)

If water from the proposed well will be used for domestic purposes on a parcel of land of 5 or fewer acres, the applicable county or local health authority must endorse all items in Section 1 before submission to the Department of Water Resources. You must also attach a site plan (see instructions).

CHECK ONE

- [X] County or Local Health Authority Recommends Approval (pursuant to A.R.S. § 45-596 (G) and (F))
  - [ ] Field Inspection Performed
  - [X] Site Plan Review Only
- [ ] Insufficient Information to Make a Determination

Official County or Local Seal or Stamp

APPROVED BY THE COCHISE COUNTY ENVIRONMENTAL HEALTH DIVISION
DATE Sept 9 2003
BY Carla Diaz

COUNTY OR LOCAL AUTHORITY NAME AND TITLE: Carla Diaz Env Hlth Spec I

TELEPHONE NUMBER: 520-432-9440

DATE: Sept 9, 2003

COUNTY OR LOCAL AUTHORITY SIGNATURE: Carla Diaz

SECTION 2. REGISTRY INFORMATION

Well Type

CHECK ONE

- [X] Exempt (Pump has a maximum capacity of not more than 35 gpm and water is not used for irrigation purposes inside an AMA.) (*See instructions.*)
- [ ] Non-Exempt (Pump has a maximum capacity of more than 35 gpm or water is used for irrigation purposes inside an AMA.) (*See instructions.*)

DESIGN PUMP CAPACITY: 15 Gallons Per Minute

Proposed Action

CHECK ONE

- [X] Drill New Well
- [ ] Deepen
- [ ] Replace
- [ ] Modify

If Deepening, Replacing or Modifying:

ORIGINAL WELL REGISTRATION NUMBER: 55-

MAXIMUM CAPACITY OF ORIGINAL WELL: Gallons Per Minute

DISTANCE & DIRECTION FROM ORIGINAL WELL: Feet

Location of Well

WELL LOCATION ADDRESS (IF ANY)

TOWNSHIP (N/S)	RANGE (E/W)	SECTION	160 ACRE	40 ACRE	10 ACRE
24S	24E	14	SE ¼	SE ¼	NE ¼

COUNTY ASSESSOR'S PARCEL ID NUMBER

BOOK	MAP	PARCEL	# OF ACRES
101	48	003	1.95

PLACE OF WATER USE (ONLY IF DIFFERENT FROM LOCATION OF WELL)

TOWNSHIP (N/S)	RANGE (E/W)	SECTION	160 ACRE	40 ACRE	10 ACRE
24S	24E	14	¼	¼	¼

COUNTY WHERE WELL IS LOCATED: Cochise

SECTION 3. OWNER INFORMATION

Well Owner

FULL NAME OF COMPANY, ORGANIZATION, OR INDIVIDUAL: James & Mary Walker

MAILING ADDRESS: 3350 S Mesquite Rdg.

CITY / STATE / ZIP CODE: Bisbee, Ariz. 85603

CONTACT PERSON NAME AND TITLE:

TELEPHONE NUMBER: 432-5037

FAX:

Landowner (if different from Well Owner)

FULL NAME OF COMPANY, GOVERNMENT AGENCY, OR INDIVIDUAL

MAILING ADDRESS

CITY / STATE / ZIP CODE

CONTACT PERSON NAME AND TITLE

TELEPHONE NUMBER

FAX

riance (A.A.C. R12-15-818).

Active Management Area, you must
n 55-40A.

James E. Walker
Mary Alice Walker
432-5037
3350 S. Mesquite Ridge
Bisbee, AZ 85603

91-532/1221

DATE Aug 26, 2003 2711

PAY TO THE ORDER OF Ariz. Dept. of Water Resources | $ 50.00

Fifty dollars & no/100 DOLLARS

Contains Security Features. Details on Back

NATIONAL BANK OF ARIZONA
BISBEE, AZ 85603

DEPARTMENT OF WATER RESOURCES
99 EAST VIRGINIA AVENUE
PHOENIX, ARIZONA 85004



REGISTRATION OF EXISTING WELLS

READ INSTRUCTIONS ON BACK OF THIS FORM BEFORE COMPLETING
PRINT OR TYPE — FILE IN DUPLICATE

REGISTRATION FEE (CHECK ONE)	
EXEMPT WELL (NO CHARGE)	☒
NON-EXEMPT WELL — $10.00	☐

11

FOR OFFICE USE ONLY
REGISTRATION NO. 55- 645050
FILE NO. D(24-24)18
FILED 6-10-82 (DATE) AT 11A (TIME)
INA
AMA ✓

1. Name of Registrant:
GUSTAVO E. VALENZUELA
P.O. BOX 14 (Address) NACO (City), AZ (State) 85620 (Zip)

2. File and/or Control Number under previous groundwater law:
_____ (File Number) 35- _____ (Control Number)

3. a. The well is located within the ____¼ ____¼ ____¼, Section 18, of Township NACO 24 ~~N~~S, Range 24 ~~E~~W, G & SRB & M, in the County of COCHISE.
b. If in a subdivision: Name of subdivision NACO, ARIZONA, Lot No. 507, Address BLOCK 7 —

4. The principal use(s) of water (Examples: irrigation - stockwater - domestic - municipal - industrial)
DOMESTIC.

5. If for irrigation use, number of acres irrigated from well _____.

6. Owner of land on which well is located. If same as Item 1, check this box ☒
_____
_____ (Address) (City) (State) (Zip)

7. Well data (If data not available, write N/A)
a. Depth of Well 167 feet
b. Diameter of casing 6 inches
c. Depth of casing 150 feet
d. Type of casing STEEL.
e. Maximum pump capacity — gallons per minute.
f. Depth to water 115 feet below land surface.
g. Date well completed _____ (Month) _____ (Day) 1947 (Year).

8. The place(s) of use of water. If same as Item 3, check this box ☒.
____¼ ____¼ ____¼, Section ____ Township ____ Range ____
____¼ ____¼ ____¼, Section ____ Township ____ Range ____
Attach additional sheet if necessary.

9. DATE 6/8/82 SIGNATURE OF REGISTRANT Gustavo E Valenzuela

MICROFILMED

INSTRUCTIONS FOR COMPLETING REGISTRATION FORM

General Instructions

1. A person who owns an "Existing Well" shall register the well, pursuant to A.R.S. 45-593, by filing this form **in duplicate** with the Department of Water Resources not later than midnight June 14, 1982. The form must be completed and signed. Failure to do so will constitute a violation of A.R.S. 45-593, and may subject the well owner to injunction and/or civil penalties, pursuant to A.R.S. Title 45, Article 12.

2. An "Existing Well" means, (1) a well which was drilled on or before June 12, 1980 and which is not abandoned or sealed, or (2) a well which was not completed on or before June 12, 1980, but for which a Notice of Intention to Drill was on file with the Arizona Water Commission on or before June 12, 1980.

3. No registration fee is required for Exempt Wells. A $10.00 registration fee must accompany registration forms for all Non-Exempt Wells.

4. An "Exempt Well" means a well having a pump with a maximum capacity of not more than 35 gallons per minute which is used to withdraw groundwater. An Exempt Well may include the non-commercial irrigation of not more than 1 acre of land.

5. A "Non-Exempt Well" means a well that is not an "Exempt Well".

INSTRUCTIONS FOR REGISTRATION QUESTIONS

1. The Registrant must be the owner of the well and may be an individual, public or private corporation, company, partnership, firm, association, society, estate, trust, any other private organization or enterprise, the United States, any state, territory or country or a governmental entity, political subdivision or municipal corporation organized under or subject to the constitution and laws of this State.

2. If you own an existing irrigation well drilled at any time, or any other type of well drilled on or after June 20, 1968, you should have an assigned control and/or file number. Write these numbers in item 2. If you do not know the number, please explain the reason on the form or on an attached sheet.

3. a. Fill in the Section, Township and Range in all cases if it is available.
   b. If the well is in a subdivision and you have this information, give the subdivision name, Lot Number, and Address.

4. Show all purposes for which the water is used.

5. If the well is used for irrigation, give the number of acres irrigated in 1980 from the well.

6. If the owner of the land is an individual, give the last name, first name, middle initial. If the owner of the land is a corporation, partnership, firm, etc., fill in the appropriate title.

7. Complete the section on Well Data with the most accurate information available to you. If the data is not available, write N/A in the blanks.

8. Give the legal description of the place of use of the water. If place of use is in a subdivision and legal description is not available, give the subdivision name, Lot Number and/or address on the blank line.

9. The person in whose name a well is registered shall notify the Department of any change in ownership and shall keep all information on the registration record current and accurate. A form entitled "Change of Well Information/Ownership" is available for this purpose. A blank form will be furnished with the returned duplicate copy of the registration form.

D(24-24)10 DDD

Arizona Department of Water Resources
Records Management Section
500 N. 3rd Street • Phoenix, Arizona 85004
(602) 417-2405 • (800) 352-8488
www.water.az.gov

Notice of Well Capping

NO FEE

RECEIVED
APR 22 2005

- Review instructions prior to completing form in black or blue ink.
- Within five (5) days after capping an open well, the owner of the well shall file this Notice.

FILE NUMBER

WELL REGISTRATION NUMBER
55 -626702, 55-627685

** PLEASE PRINT CLEARLY **

SECTION 1. REGISTRY INFORMATION

Well Type

CHECK ONE

- ☐ Domestic
- ☐ Stock
- ☐ Irrigation
- ☐ Municipal
- ☐ Monitor / Piezometer
- ☐ Geotechnical
- ☐ Mineral Exploration
- ☐ Other (*please specify*):

Location of Well

WELL LOCATION ADDRESS (IF ANY)
Bisbee Jct.

TOWNSHIP (N/S)	RANGE (E/W)	SECTION	160 ACRE	40 ACRE	10 ACRE
T24S	R24E	10	SE ¼	SE ¼	SE ¼

LATITUDE			LONGITUDE		
31 ° Degrees	21 ' Minutes	4.9 "N Seconds	109 ° Degrees	53 ' Minutes	14.6 "W Seconds

COUNTY ASSESSOR'S PARCEL ID NUMBER

BOOK	MAP	PARCEL

COUNTY WHERE WELL IS LOCATED
Cochise

SECTION 2. OWNER AND FIRM INFORMATION

Well Owner

FULL NAME OF COMPANY, ORGANIZATION, OR INDIVIDUAL
Union Pacific Railroad Company

MAILING ADDRESS
1400 Douglas Street, Stop 1030

CITY / STATE / ZIP CODE
Omaha, NE 68179

CONTACT PERSON NAME AND TITLE
Jim Gorley, Sr. Engineer, Cameron-Cole, LLC

TELEPHONE NUMBER	FAX
402-778-4600	402-778-4600

Person or Firm Installing the Cap

FULL NAME OF COMPANY, ORGANIZATION, OR INDIVIDUAL
Layne Christensen Company

MAILING ADDRESS
12030 E. Riggs Road

CITY / STATE / ZIP CODE
Chandler, AZ 85249

SEP 19 2005

CONTACT PERSON NAME AND TITLE
Jim Hausladen, District Manager

TELEPHONE NUMBER	FAX
480-895-9404	480-895-8699

SECTION 3. CASING AND CAPPING INFORMATION

DATE WELL WAS CAPPED
3/29/05

Surface Casing

OUTER DIAMETER (inches)	MATERIAL (T) STEEL	PVC	ABS	IF OTHER TYPE, DESCRIBE

TYPE OF CAP
5/8" Steel Plate

MANUFACTURER OF CAP, IF ANY

REMARKS

I HEREBY CERTIFY that the above statements are true to the best of my knowledge and belief.

SIGNATURE OF WELL OWNER
James Gorley, Cameron-Cole, LLC

DATE
4/7/05

DEPARTMENT OF WATER RESOURCES
99 EAST VIRGINIA AVENUE
PHOENIX, ARIZONA 85004

RECEIVED JUN 14 1982 BISBEE JCT.

REGISTRATION OF EXISTING WELLS

READ INSTRUCTIONS ON BACK OF THIS FORM BEFORE COMPLETING
PRINT OR TYPE — FILE IN DUPLICATE

REGISTRATION FEE (CHECK ONE)	
EXEMPT WELL (NO CHARGE)	☐
NON-EXEMPT WELL – $10.00	☒

FOR OFFICE USE ONLY
REGISTRATION NO. 55- 626702
FILE NO. D(24-24)10ddd
FILED 6-14-82 (DATE) AT 3 (TIME)
INA
AMA

1. Name of Registrant:
Southern Pacific Transportation Co. Leased to: Naco Water Co.
400 E. Toole Ave., Tucson, AZ 85701 (DA-121422) P.O. Box 307 Naco, Arizona 85620
(Address) XXXX XXXX XXX

2. File and/or Control Number under previous groundwater law:
N/A (File Number) 35- (Control Number)

3. a. The well is located within the SE ¼ SE ¼ SE ¼, Section 10, of Township 24S N/S, Range 24E E/W, G & SRB & M, in the County of Cochise.

b. If in a subdivision: Name of subdivision _____, Lot No. _____, Address _____.

4. The principal use(s) of water (Examples: irrigation - stockwater - domestic - municipal - industrial)
Municipal

5. If for irrigation use, number of acres irrigated from well N/A.

6. Owner of land on which well is located. If same as Item 1, check this box ☒
N/A
(Address) (City) (State) (Zip)

7. Well data (If data not available, write N/A)
a. Depth of Well 379 feet
b. Diameter of casing 16 inches
c. Depth of casing 379 feet
d. Type of casing Stove Pipe.
e. Maximum pump capacity 175 gallons per minute.
f. Depth to water 216.4 feet below land surface.
g. Date well completed 1 (Month) (Day) 1918 (Year).

8. The place(s) of use of water. If same as Item 3, check this box ☒. N/A
____¼ ____¼ ____¼, Section ____ Township ____ Range ____
____¼ ____¼ ____¼, Section ____ Township ____ Range ____
Attach additional sheet if necessary.

9. DATE 6/10/82 SIGNATURE OF REGISTRANT _____
Area Engineer

MICROFILMED

ARIZONA DEPARTMENT OF WATER RESOURCES
GROUNDWATER MANAGEMENT SUPPORT SECTION
MAIL TO: P.O. BOX 458 - PHOENIX, ARIZONA 85001- 0458
FOR INFORMATION: CALL MONICA ORTIZ AT (602)417-2470

RECEIVED
DEC 10 1999
GROUNDWATER MGT

REQUEST FORM TO CHANGE WELL INFORMATION OWNERSHIP * DRILLER

Please complete the appropriate section of this request form and return to P.O. Box 458, Phoenix, Arizona 85001-045. In accordance with A.R.S. § 45-113, please submit the applicable fee. NOTE: A.R.S. §45-593 (C) requires that the Department be notified of change of well ownership and that the new owner is required to keep the Department's Well Registration records current and accurate. Well data and ownership changes must be submitted within thirty days after changes take place.

SAVE THIS FORM TO REPORT FUTURE CHANGES IN OWNERSHIP, CHANGES IN ADDRESS, OR CHANGE IN WELL DATA SUCH AS PUMP CAPACITY, CORRECTION OF LEGAL DESCRIPTION, CHANGE OF WELL DRILLER AND AMENDING INFORMATION PREVIOUSLY FILED.

1. CHANGE OF WELL INFORMATION: (NO FEE REQUIRED)

NOTE: If the location of the proposed well changes after drilling authority has been issued, **attach a $10.00 reissue fee for each** of the drilling authorities to be changed.

WELL REGISTRATION NO. 55-_____ **FILE NO:**_____

I/We request the following well information be changed: _____

_____

Date_____ Signature of Current Well Owner_____

***Note: This information is on your copy of the Notice of Intent to Drill.**

2. STATEMENT OF CHANGE OF WELL OWNERSHIP: ($10.00 FEE REQUIRED)

NOTE: If this change consists of more than one well and the names are common: attach a $10.00 fee. Otherwise, each well requires a separate fee of $10.00.

I, G.L. PINKER, state that ~~I am~~ the ~~Previous~~/New Owner of the well described below: UNION PACIFIC RAILROAD COMPANY IS

SE ¼ SE ¼ SE ¼ of Section 10 Township 24 N/S Range 24 E/W
10 Acre 40 Acre 160 Acre

Assessor's tax parcel number of the parcel on which the well is located: Book_____ Map_____ Parcel_____.

Well Registration No. 55- 626702 File No. D(24-24) 10 DDD (if known)

SOUTHERN PACIFIC TRN
PRINT Previous Owner's Name

400 E TOOLE AVE
Mailing Address

TUCSON AZ 85701
City State Zip

_____
Telephone Number

UNION PACIFIC RAILROAD CO.
1416 DODGE ST WP001
OMAHA NE 68179
(402) 997 – 3593 (MARK SCHULTE)

_____
Telephone Number

Signature of ~~Previous~~/New Well Owner _____ **Date** 11/24/99

ANSWERED DEC 10 1999

ARIZONA DEPARTMENT OF WATER RESOURCES
GROUNDWATER MANAGEMENT SUPPORT SECTION
MAIL TO: P.O. BOX 458 - PHOENIX, ARIZONA 85001-0458
FOR INFORMATION: CALL MONICA ORTIZ AT (602)417-2470

3. REQUEST TO CHANGE WELL DRILLER $10.00 FEE REQUIRED FOR EACH WELL

This request must be received by this Department and the Drill Authorization issued to the new drilling firm prior to the start of drilling or the completion of the well listed below.

Well Registration No. 55- _____ **File No.** _____

Original Well Driller	**New Well Driller**
Mailing Address	**Mailing Address**
City State Zip	**City State Zip**
Telephone Number	**Telephone Number**
ADWR License Number	**ADWR License Number ROC License Category**
Typed or Printed Name of Well Owner	**Signature of Well Owner Date**

The fee charged for a change of well ownership and/or reissue of a drill card is authorized by R12-15-151, effective June 30, 1994.

WELL FILE UPDATE

9/6/95

D 240 240 10 (DD) WR 626702 FILE TYPE: REGISTRATION WELL TYPE: NON-EXEMPT
DATE ISSUED: 06 14 982 PLANNED PUMP CAP:

NAME: SOUTHERN PACIFIC TRN IN CARE OF: ~~DA 121422~~ DUPLICATE OF 55-627685
400 E TOOLE AVE
TUCSON AZ 85701

ACCURACY: NOT VERIFIED WATER USES: MUNICIPAL
AREA: OUTSIDE
SUB-BASIN:
WATERSHED: SAN PEDRO RIVER WELL USES: WATER PRODUCTION
COUNTY: COCHISE
OWNER: CORPORATION DRILLER:

WELL DPTH: 379 FT CASE DIAM: 16 IN CASE DPTH: 379 FT METH DET:
PUMP CAP: 175 GPM FINISH: STEEL ACRES IRR: YIELD: 175 GPM
DRAW DOWN: WATER LVL: 216 FT LIFT: POWER:
DATE COMPLETED: 01 00 918
POU #1: POU #2:

STATUS: DATA OWN LOG N CRT N PQ NBR: IPQ STATUS:

ENTER - READ NEXT RECORD CLEAR TO RETURN TO SELECTION CRITERIA

ACCORDING TO DON WEBER OF WEBER DRILLING # 272, WELL REGISTRATION NO.S 55-626702 & 55-627685 ARE ONE AND THE SAME. ON OR ABOUT AUGUST 10, 1995, MR WEBER DRILLED A REPLACEMENT WELL AT THE ABOVE LOCATION. HE WAS ASKED TO VERIFY THE EXISTANCE OF WELLS ON THIS PROPERTY AND TO EVALUATE THEIR SIZE AND DEPTH. ON SEPT. 6, 1995 MR WEBER REPORTED ~~THAT~~ ONLY ONE WELL EXISTS.

ENTERED SEP 14 1995

M. Ball

Southern Pacific Transportation Co.
400 E. Toole Avenue
Tucson, AZ 85701

STATE OF ARIZONA
DEPARTMENT OF WATER RESOURCES
WATER RIGHTS ADMINISTRATION
99 EAST VIRGINIA
PHOENIX, ARIZONA 85004

RECEIPT

KIND ENTRY	FILE REFERENCE NO.
55	626698
	THRU
55	626711

FUND SOURCE	ACCOUNT NO. AGENCY	CHAPTER	DIV.	INT. ACCT.	ITEM DESCRIPTION	RATE	$ AMOUNT
					Filing Fee for Registration of	10.00	
					Existing Wells (14 wells)		140.00
							WATER PAYMENT
					File No.		QUESTS 14
	D(6-30) 3bbb				D(12-12)5cbb		CHK NO 55870
	D(31)14aab				D(10-10) 4cdb		55-I 140.00
	D(20-13) 7aca				D(4-3) 25aaa		TAX 0.00
	D(28-27)13bac				C(5-5)31dbc		TOTL 140.00
	D(24-24)10dd				C(6-9) 32ca		GEN.CHEK 140.00
	D(13-31)30ca				C(9-18) 5bbd		
	D(17-19)6ac						
	D(20-20)31cdc						

4353 A 15:55

Check # 4010055870
11-12-82 vf

TOTAL $ 140.00

MICROFILMED

D(24-24) 18 BCC

ARIZONA DEPARTMENT OF WATER RESOURCES
500 North Third Street
Phoenix, Arizona 85004

WELL DRILLER REPORT

RECEIVED
APR 16 1998
RECORDS MGT

This report should be prepared by the driller in all detail and filed with the Department within 30 days following completion of the well.

1. ARIZONA DRILLING LLP
501 PATTON STREET
HUACHUCA CITY, AZ 85616

2. Owner Name: TURQUOISE VALLEY INC.
Address: NACO (City) AZ (State) 85620 (Zip)

3. Location: 24 N(S) 24 E(W) 18 ¼ SW ¼ SW ¼ NW
Township Range Section 10-acre 40-acre 160-acre

4. Well Registration No. 55- **567713** (Required)
5. Permit No. _____ (If issued)

DESCRIPTION OF WELL

6. Total depth of hole 200 ft.
7. Type of casing STEEL
8. Diameter and length of casing 10 in. from 0 to 22 , 8 in from 0 to 144
9. Method of sealing at reduction points —
10. Perforated from 80 to 144 ,from — to _____ from _____ to _____
11. Size of cuts 1/4 Number of cuts per foot 3
12. If screen was installed: Length — ft. Diam _____ in. Type _____
13. Method of construction DRILLED
(drilled, dug, driven, bored, jetted, etc)
14. Date started April (Month) 9 (Day) 98 (Year)
15. Date completed April (Month) ~~8~~ 14 (Day) 98 (Year)
16. Depth to water 100 ft. (If flowing well, so state)
17. Describe point from which depth measurements were made, and give sea-level elevation if available
STATIC
18. If flowing well, state method of flow regulation: —

19. Remarks: —

ENTERED APR 24 1998

DWR-55-55-7/95 (Rev.)

DO NOT WRITE IN THIS SPACE
OFFICE RECORD

Registration No. 55-567713
File No. D(24-24) 18 BCC
Received _____ By _____
Entered _____ By _____

LOG OF WELL

Indicate depth at which water was first encountered, and the depth and thickness of water bearing beds. If water is artesian, indicate depth at which encountered, and depth to which it rose in well.

From (feet)	To (feet)	Description of formation material
0	12	Top Soil (Sandy)
12	20	Gravel & Clay
20	35	Clay
35	40	Gravel & Clay
40	130	Sandy Clay
130	142	Gravel
142	160	Cemented Conglomerate
160	200	Gravel & Conglomerate

I hereby certify that this well was drilled by me(or under my supervision), and that each and all statements herein contained are true to the best of my knowledge and belief.

Driller Name: ARIZONA DRILLING LLP

501 PATTON STREET
Street

HUACHUCA CITY, AZ 85616 456-2355
City State Zip Phone No.

Van Michael 4-15-98
Signature of Driller Date

ARIZONA DEPARTMENT OF WATER RESOURCES

NO FEE REQUIRED

GROUNDWATER MANAGEMENT SUPPORT SECTION
P O BOX 458, PHOENIX, ARIZONA 85001-0458
(602) 417-2470

NO FEE REQUIRED
JUN 17 1998

NOTICE OF INTENT TO ABANDON A WELL

A.R.S. §45-594, R12-15-816: Well abandonment shall be performed only by a licensed well drilling contractor or single well licensee. The owner of a well shall file a Notice of Intent to Abandon the well prior to abandonment.

1. Well Location:

24	24	18
Township	Range	Section
S.W. ¼	S.W. ¼	N.W. ¼
10 Acre	40 Acre	160 Acre

2. Position Location of the Well on the Land:
Latitude 31 ° 20 ' 50 " N
Longitude 109 ° 56 ' 15 " W

3. County: Cochise

County Assessor's ID: 102 (Book) 36 (Map) 002A (Parcel)

4. Well Registration Number:
55- 567713

5. Well Owner: Turquoise Valley Inc.
Name
Box 727
Current Mailing Address
NACO AZ. 85620
City State Zip
520 432 3025.
Telephone

FOR DEPARTMENT USE ONLY
File No. _____
Registration No: 55- _____
Filed _____ By _____ Mailed _____ By _____
AMA/INA _____ W/S _____ S/B _____

6. Owner of the Land: Turquoise Valley Inc.
Name
Box 727
Current Mailing Address
NACO AZ. 85620
City State Zip
520 432 3025
Telephone

7. Type of Well being Abandoned:
(Examples: Domestic, Stock, Irrigation, Municipal, Monitor, Geotechnical, Mineral Exploration, etc.)
Please state: Irrigation

DESCRIPTION OF WELL TO BE ABANDONED:

8. Well Diameter 10, 8, 6" inches
9. Well Depth 200 feet
10. Type of Casing STEEL
11. Abandonment will begin: Month 06 Year 98
12. Reason for abandonment: Poorly Drilled / Insufficient H_2O & Diameter.
13. Materials and methods to be used to abandon the well: Cement, pursuant to R-12-15-816.

14. To your knowledge, is there any information that exists which indicates that the water in this well may be or is contaminated?
Yes _____ No ✓. If yes, explain on an attached sheet.

15. Licensed Driller performing abandonment: Firm Name: WEBER DRILLING CO. License No. 272
Address RTE 1 BOX 276 B City ST. DAVID State AZ. Zip 85630-9721

GENERAL INSTRUCTIONS

1. This form is to be used to obtain authority to abandon a well.
2. If this well has just been discovered pursuant to A.R.S. §45-593.D., and has not been registered, this form will serve to register the well when properly abandoned and reported.
3. Fill out this form in DUPLICATE and send to P O Box 458, Phoenix, Arizona, 85001-0458
4. Construction standards for abandonment shall be in accordance with Department Rules and Regulations.

I state that this Notice is filed in compliance with A.R.S. §45-594 and A.A.C. R12-15-816 and is complete and correct to the best of my knowledge and belief.

16. Signature of Well Owner: [signature] Date 6-9-98

DWR 55-38 (Rev 4/98)

ARIZONA DEPARTMENT OF WATER RESOURCES

500 North 3rd Street, Phoenix, Arizona 85004
Telephone (602) 417-2470
Fax (602) 417-2422

June 19, 1998

JANE DEE HULL
Governor

RITA P. PEARSON
Director

TURQUOISE VALLEY INC
PO BOX 727
NACO, AZ 85620

Registration No. 55-567713
File No.D(24-24) 18 BCC

Dear Applicant:

Enclosed is a copy of the Notice of Intent (NOI) to Abandon a Well. This NOI, which was recently filed with this Department is being returned to you as evidence of your compliance with ARS §45-594; R12-15-816. The enclosed Well Owners Notification of Abandonment is to be submitted when the well has been properly abandoned. The Well Abandonment Card and Abandonment Completion Report forms have been sent to your driller. He may not begin abandonment until he has received the Well Abandonment Card. If you change drillers, you must supply this Department with the new driller's identity. Well abandonments shall be performed only by a licensed well drilling contractor or single well licensee.

ARS §45-594; R12-15-816(K) requires the registered well owner to submit a Well Owners Notification of Abandonment form within thirty (30) days after the abandonment of the well. It also requires the driller to furnish this Department a complete and accurate Well Abandonment Report within thirty (30) days after completion of abandonment. You should insist, and ensure, that both of these are done.

Sincerely,

Kay McNeely
Water Resource Technician
Groundwater Management Support Section

Enclosures

ARIZONA DEPARTMENT OF WATER RESOURCES
GROUNDWATER MANAGEMENT SUPPORT SECTION
MAIL TO: P.O. BOX 458 - PHOENIX, ARIZONA 85001-0458
500 North Third Street - Phoenix, Arizona 85004-3903
Phone (602) 417-2470

RECEIVED MAR 11 1998

NOTICE OF INTENTION TO DRILL, DEEPEN, REPLACE OR MODIFY A WELL

PLEASE READ SPECIFIC INSTRUCTIONS, LIMITATIONS AND CONDITIONS ON REVERSE SIDE OF THIS FORM BEFORE COMPLETING.

PLEASE COMPLETE ALL ITEMS IN THE BOX BELOW DOWN TO COUNTY OR LOCAL AUTHORITY ENDORSEMENT. IF ANY WATER FROM THE PROPOSED WELL (LISTED BELOW) WILL BE USED FOR DOMESTIC PURPOSES ON A PARCEL OF LAND 20 OR FEWER ACRES, THE APPLICABLE COUNTY OR LOCAL HEALTH AUTHORITY MUST ENDORSE ALL ITEMS IN THE BOX BEFORE SUBMITTING TO THE DEPARTMENT OF WATER RESOURCES.

Land Owner's Name	Current Mailing Address	City	State	Zip
TURQUOISE VALLEY INC.	Box 727	NACO	AZ	85620

Telephone No. 432-3025

COUNTY ASSESSOR'S PARCEL ID INFORMATION:

Well Located in COCHISE County

BOOK	MAP	PARCEL	# of Acres
102	36	002A	80

OFFICIAL SEAL OR STAMP

Well/Land Location (must be completed as requested):

SW ¼ (10AC) SW ¼ (40AC) NW ¼ (160AC) of Section 18 Township 24 N(S) Range 24 E(W)

COUNTY OR LOCAL AUTHORITY ENDORSEMENT

Check one:

Recommend Approval____; Insufficient Information to Make Determination___; Variance Required____(Explanation attached)

DATE_____ AUTHORIZED SIGNATURE_____ TITLE_____

GENERAL INSTRUCTIONS FOR FILING NOTICE WITH ADWR

1. Section §45-596(D) provides that the Director shall determine that all information required on this form has been submitted. If not, the person filing will be notified, and the drilling, deepening or modification of the well may not proceed.
2. Section §45-596(d) provides that the Department has 15 days after the receipt of a complete and correct notice of intention to record the notice and mail duplicate to owner. Drill card will be mailed directly to drilling firm as stated in item #14.
3. Please mail two original notices with original signatures, a site plan in DUPLICATE, and a check or money order (no cash) in the amount of $10.00 to P.O. Box 458, Phoenix, Arizona 85001-0458 or hand deliver to 500 North Third Street, Phoenix, Arizona 85004-3903. USE BLACK OR BLUE INK.
4. If the well is a replacement, deepening or modification of an existing well, provide the registration number of the existing well in item 2.
5. Construction standards for wells, including abandonment, shall be in accordance with Department Rules.

1. Owner of well:
   TURQUOISE VALLEY INC.
   Name
   Box 727
   Current Mailing Address
   NACO AZ 85620
   City State Zip
   Telephone No. 432-3025

2. Action requested: Drill New Well X; Deepen____ Modify____ Replace____.
   For a replacement well provide: Maximum capacity of the original well _____ gallons per minute; distance from the original well_____ feet.
   Well Registration No.55-_____

3. Construction will start about:
   Month MAY Year 98

4. Description of proposed well:
   Diameter 8 inches
   Depth 200 feet
   Type of Casing STEEL

5. Design pump capacity:
   100 gallons per minute

6. Lessee of land of wellsite:
   N/A
   Name
   _____
   Current Mailing Address
   _____
   City State Zip
   Telephone No._____

7. Principal Use of Water; (be specific):
   GOLF COURSE

8. Other uses of Water; (be specific):
   N/A

9. If use includes irrigation, state to nearest tenth, the number of acres to be irrigated;_____

FOR DEPARTMENT USE ONLY

File No. D(24-24)18BCC
Filed 03/11/98 By BJS
Input_____ By___
DUPLICATE MAILED
Date 03/26/98
Registration 55-567713
AMA/INA_____
W/S 11 S/B___

10. Place of Use (Legal Description of Land):
    SW ¼ (10 AC) SW ¼ (40AC) NW ¼ (160AC) Section 18
    Township 24 N(S) Range 24 E(W)

11. Type of Well (Check One):
    Exempt____ Non-Exempt X

12. Check One:
    Residential____ Commercial X

13. Is the proposed wellsite within 100 feet of a septic tank system, sewage disposal area, landfill, hazardous materials or petroleum storage areas and tanks? Yes____ No X

14. Drilling Firm:
    Arizona Drilling LLP
    Name
    501 Patton St.
    Mailing Address
    Huachuca City, Az. 85616
    City State Zip
    (520) - 456-2355
    Telephone No.
    613
    DWR License Number
    C-53
    ROC License Category

I State that this Notice is filed in compliance with A.R.S. §§45-595 and 45-596 and is complete and correct to the best of my knowledge and belief and that I understand the limitations and conditions set forth on the reverse side of this form.

PETER LAWSON / PRESIDENT — Typed or Printed Name and Title

Signature [ ] Land Owner [ ] Lessee of Wellsite, Title

MAR. 6/98. — Date

SPECIFIC INSTRUCTIONS, LIMITATIONS AND CONDITIONS

1. Pursuant to Section §45-596, Arizona Revised Statutes, provides: a person may not drill, deepen, or modify any well, without first filing a Notice of Intention to Drill with the Department.

2. If any water from a proposed well on a parcel of land of twenty or fewer acres will be used for domestic purposes, as defined in §45-454, the applicant shall submit a site plan to scale of the property with the county assessor's parcel identification number. The site plan:

   a. Will be on a 8½"x11" piece of plain paper with representation of the locations of all structures, septic tank or sewer systems and proximity of adjacent lot lines to scale.

   b. Must show the proposed well location and the location of any septic or sewer system that is either located on the property or within one hundred feet of the proposed well site.

   c. Shall demonstrate to the Director's satisfaction that the well will not be drilled within one hundred feet of any septic or sewer system.

   d. Must be approved by the county health authority, or by a local health authority in areas where the county health authority has delegated authority to approve septic or sewer systems. Before approval, the health authority shall review the plan and determine whether the proposed well location complies with applicable state and local laws regarding the placement of wells. If so, the health authority shall endorse the site plan and the proposed well placement.

3. Endorsement by the county/local authority is based on the best available judgement that this well, as shown on the site plan submitted, is 100 feet or more from all known and visually identifiable sewage treatment systems. It is not a representation that a well placed at this site will be guaranteed as to quantity or quality. Information brought to light at a future date may render this determination invalid.

4. If a well which was originally drilled as an exploration well, a monitor well, a piezometer well or for any use other than domestic use and is later proposed to be converted to use for domestic purposes, as defined in section §45-454, the well owner shall file a notice of intention to drill and comply with the requirements prescribed pursuant to this section before the well is converted and any water from that well used for domestic purposes.

5. Only a well driller licensed in the State of Arizona is authorized to drill, deepen or modify a well. A well driller may commence drilling a well only if the well drilling contractor or licensee has possession of a drilling card at the well site, issued by the Director in the name of the well drilling contractor or licensee, authorizing the drilling of the specific well in the specific location.

6. An exempt well means a well having a pump with a maximum capacity of not more than thirty-five (35) gallons per minute and may include the application of water to less than two (2) acres of land in an Irrigation Non-Expansion Area or Active Management Area to produce plants or parts of plants for sale, human consumption or for use as feed for livestock, range livestock or poultry.

7. The drilling, deepening, or modification of this well shall be completed within one (1) year of the date of the notice (§45-596.E.).

8. Within thirty (30) days after the installation of pumping equipment on this well, the registered well owner shall file the prescribed Completion Report. A form for this purpose will be furnished to the registered owner with the return of an annotated copy of this notice.

9. The person to whom a well is registered shall notify the Department of a change in ownership or a change in data relating to this well. The prescribed form for these purposes will be furnished to the registered owner with the return of an annotated copy of this Notice.

10. If an individual other than the land owner or lessee signs this Notice, an original letter of authorization from the land owner/lessee, stating that the individual has permission to sign this specific Notice on their behalf, shall accompany the Notice.

TRW-REDI
1-800-345-7334

SCALE IN 1/10 OF AN INCH

TWP 24 RGE 24

BOOK 102-BOOK 101
MAP 36 MAP 39

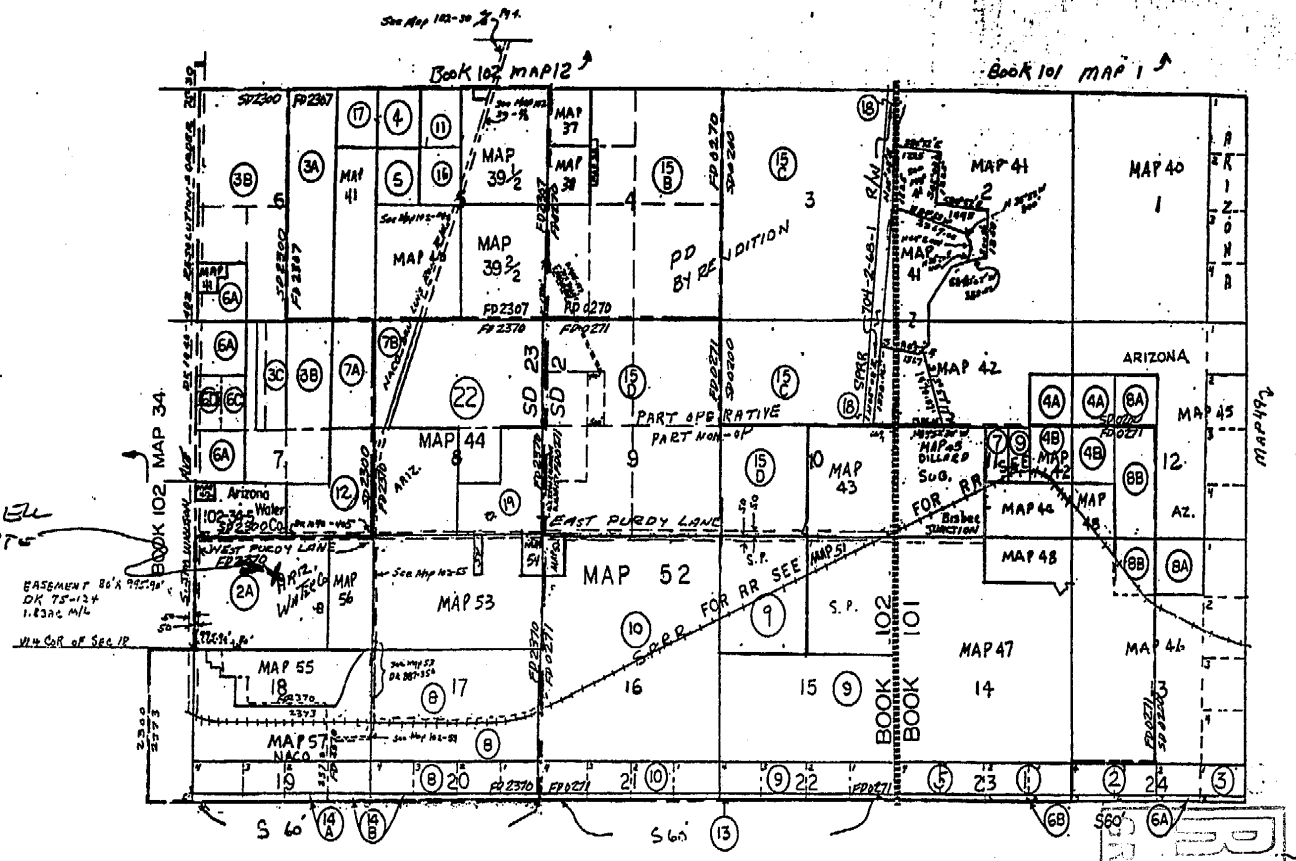

REPUBLIC OF MEXICO

RECEIVED
MAR 11 1998
GROUNDWATER

THIS DESCRIPTION IS FROM OUR WORKING RECORDS AND DOES NOT CONSTITUTE A SURVEY

SCALE 1"=2640'

ARIZONA DEPARTMENT OF WATER RESOURCES

500 North Third Street, Phoenix, Arizona 85004
Telephone (602) 417-2470
Fax (602) 417-2422

JANE DEE HULL
Governor

RITA P. PEARSON
Director

March 26, 1998

TURQUOISE VALLEY INC
PO BOX 727
NACO, AZ 85620

Registration No. 55-567713
File No.D(24-24) 18 BCC

Dear Well Owner:

Enclosed is a copy of the Notice of Intention (NOI) to drill a well. This NOI, which was recently filed with this Department, is being returned to you as evidence of your compliance with ARS §45-596. The enclosed Completion Report is to be submitted when pump equipment is installed. The Drilling Card and Well Drilling Report form have been sent to your driller. He may not begin drilling until he has received the Drilling Card and it must be displayed on the rig during drilling. If you change drillers, you must supply this Department with the new driller's identity. Please ensure that the driller you select is licensed to drill the type of well you require. All well drillers must pass an examination proving they understand the drilling methods for that particular license, and are familiar with the laws and regulations which govern well construction in Arizona.

If it is necessary to change the location of the proposed well, immediately contact the Department of Water Resources to obtain written permission before proceeding with the drilling. A properly signed, amended Drilling Card must be in the possession of the driller before drilling commences at a different location than originally authorized.

ARS §45-600 requires the registered well owner to submit a completion report within thirty (30) days after the installation of pumping equipment. It also requires the driller to furnish this Department a complete and accurate log of the well within thirty (30) days after completion of drilling. You should insist, and ensure, that both of these are done.

If in the course of drilling a new well, it is determined that the new well cannot be successfully completed as initially intended (dry hole, cave in, lost tools, etc.), the new well must be properly abandoned and a Well Abandonment Completion Report submitted per R12-15-816.F.

Per ARS §45-593 (C), the person to whom a well is registered shall notify this Department of a change in ownership of the well and/or information pertaining to the physical characteristics of the well in order to keep this well registration file current and accurate. We have enclosed a Change of Well Information Form should it be needed in the future.

Sincerely,

Sylvia Valdez
Water Resource Technician
Groundwater Management Support Section

ARIZONA DEPARTMENT OF WATER RESOURCES

GROUNDWATER MANAGEMENT SUPPORT SECTION

500 North Third Street
Phoenix, Arizona 85004-3903

THIS AUTHORIZATION SHALL BE IN POSSESSION OF THE DRILLER DURING ALL DRILL OPERATIONS

WELL REGISTRATION NO: 55-567713

AUTHORIZED DRILLER: ARIZONA DRILLING LLP LICENSE NO: 613

NOTICE OF INTENTION TO DRILL A NON-EXEMPT WELL HAS BEEN FILED WITH THE DEPARTMENT BY:

WELL OWNER: TURQUOISE VALLEY INC PO BOX 727 NACO, AZ 85620

The well(s) is/are to be located in the:

SW 1/4 of the SW 1/4 of the NW 1/4 Section 18 Township 24 SOUTH Range 24 EAST

No. of wells in this project: 1

THIS AUTHORIZATION EXPIRES AT MIDNIGHT ON THE 10TH DAY OF MARCH, 1999.

for CHIEF, GROUNDWATER MANAGEMENT SUPPORT

THE DRILLER MUST FILE A LOG OF THE WELL
WITHIN 30 DAYS OF COMPLETION OF DRILLING

GREAT SEAL OF THE STATE OF ARIZONA
DITAT DEUS
1912

ARIZONA DEPARTMENT OF WATER RESOURCES

GROUNDWATER MANAGEMENT SUPPORT SECTION

500 North Third Street
Phoenix, Arizona 85004-3903

ABANDON

THIS AUTHORIZATION SHALL BE IN POSSESSION OF THE DRILLER DURING ALL ABANDON OPERATIONS

WELL REGISTRATION NO: 55-567713

AUTHORIZED DRILLER: WEBER DRILLING LICENSE NO: 272

NOTICE OF INTENTION TO ABANDON A NON-EXEMPT WELL(S) HAS BEEN FILED WITH THE DEPARTMENT BY:

WELL OWNER: TURQUOISE VALLEY INC PO BOX 727 NACO, AZ 85620

The well(s) is/are to be located in the:

SW 1/4 of the SW 1/4 of the NW 1/4 Section 18 Township 24 SOUTH Range 24 EAST

No. of wells in this project: 1

THIS AUTHORIZATION EXPIRES AT MIDNIGHT ON THE 16TH DAY OF JUNE, 1999.

for CHIEF, GROUNDWATER MANAGEMENT SUPPORT

THE DRILLER MUST FILE A WELL ABANDONMENT COMPLETION REPORT WITHIN 30 DAYS OF COMPLETION OF ABANDONMENT

GREAT SEAL OF THE STATE OF ARIZONA
DITAT DEUS
1912

DEPARTMENT OF WATER RESOURCES
99 EAST VIRGINIA AVENUE
PHOENIX, ARIZONA 85004

RECEIVED FEB 28 1985 DEPT. OF WATER RESOURCES

RECEIVED JAN 17 1985 DEPT. OF WATER RESOURCES

REGISTRATION OF EXISTING WELLS

READ INSTRUCTIONS ON BACK OF THIS FORM BEFORE COMPLETING
PRINT OR TYPE — FILE IN DUPLICATE

REGISTRATION FEE (CHECK ONE)	
~~EXEMPT WELL (NO CHARGE)~~	☐
NON-EXEMPT WELL — $10.00	☑

LATE FEE $10.00 ☑

FOR OFFICE USE ONLY

REGISTRATION NO. 55- 802236-2
FILE NO. D(24-24)18 db
FILED 4-26-85 (DATE) AT am (TIME)
INA —
AMA —

1. Name of Registrant:
City of Bisbee ATTN: Nellie Hodges, City Clerk/Treasurer
118 Arizona Street (Address) Bisbee (City) AZ (State) 85603 (Zip)

2. File and/or Control Number under previous groundwater law: Information unavailable
(File Number) 35- None on file (Control Number)

3. a. The well is located within the NW ¼ SE ¼ ¼, Section 18, of Township 24S N/S, Range 24E E/W, G & SRB & M, in the County of Cochise.

b. If in a subdivision: Name of subdivision N/A, Lot No. _____, Address _____.

4. The principal use(s) of water (Examples: irrigation - stockwater - domestic - municipal - industrial)
Golf Course Irrigation.

5. If for irrigation use, number of acres irrigated from well 80.

6. Owner of land on which well is located. If same as Item 1, check this box ☒
(Address) (City) (State) (Zip)

7. Well data (If data not available, write N/A)

RECEIVED APR 26 1985 DEPT OF WATER RESOURCES

a. Depth of Well 222' feet
b. Diameter of casing 10 3/4" O.D. inches
c. Depth of casing 222' feet
d. Type of casing Steel.
e. Maximum pump capacity 600 gallons, approximately gallons per minute
f. Depth to water 90' to 100' feet below land surface
g. Date well completed Feb. (Month) 14 (Day) 1934 (Year).

8. The place(s) of use of water. If same as Item 3, check this box ☒.
____¼ ____¼ ____¼, Section ____ Township ____ Range ____
____¼ ____¼ ____¼, Section ____ Township ____ Range ____
Attach additional sheet if necessary.

9. DATE 1/9/85 SIGNATURE OF REGISTRANT Nellie Hodges

MICROFILMED

INSTRUCTIONS FOR COMPLETING REGISTRATION FORM

General Instructions

1. A person who owns an "Existing Well" shall register the well, pursuant to A.R.S. 45-593, by filing this form **in duplicate** with the Department of Water Resources not later than midnight June 14, 1982. The form must be completed and signed. Failure to do so will constitute a violation of A.R.S. 45-593, and may subject the well owner to injunction and/or civil penalties, pursuant to A.R.S. Title 45, Article 12.

2. An "Existing Well" means, (1) a well which was drilled on or before June 12, 1980 and which is not abandoned or sealed, or (2) a well which was not completed on or before June 12, 1980, but for which a Notice of Intention to Drill was on file with the Arizona Water Commission on or before June 12, 1980.

3. No registration fee is required for Exempt Wells. A $10.00 registration fee must accompany registration forms for all Non-Exempt Wells.

4. An "Exempt Well" means a well having a pump with a maximum capacity of not more than 35 gallons per minute which is used to withdraw groundwater. An Exempt Well may include the non-commercial irrigation of not more than 1 acre of land.

5. A "Non-Exempt Well" means a well that is not an "Exempt Well".

INSTRUCTIONS FOR REGISTRATION QUESTIONS

1. The Registrant must be the owner of the well and may be an individual, public or private corporation, company, partnership, firm, association, society, estate, trust, any other private organization or enterprise, the United States, any state, territory or country or a governmental entity, political subdivision or municipal corporation organized under or subject to the constitution and laws of this State.

2. If you own an existing irrigation well drilled at any time, or any other type of well drilled on or after June 20, 1968, you should have an assigned control and/or file number. Write these numbers in item 2. If you do not know the number, please explain the reason on the form or on an attached sheet.

3. a. Fill in the Section, Township and Range in all cases if it is available.
   b. If the well is in a subdivision and you have this information, give the subdivision name, Lot Number, and Address.

4. Show all purposes for which the water is used.

5. If the well is used for irrigation, give the number of acres irrigated in 1980 from the well.

6. If the owner of the land is an individual, give the last name, first name, middle initial. If the owner of the land is a corporation, partnership, firm, etc., fill in the appropriate title.

7. Complete the section on Well Data with the most accurate information available to you. If the data is not available, write N/A in the blanks.

8. Give the legal description of the place of use of the water. If place of use is in a subdivision and legal description is not available, give the subdivision name, Lot Number and/or address on the blank line.

9. The person in whose name a well is registered shall notify the Department of any change in ownership and shall keep all information on the registration record current and accurate. A form entitled "Change of Well Information/Ownership" is available for this purpose. A blank form will be furnished with the returned duplicate copy of the registration form.

CITY OF BISBEE
118 ARIZONA ST
BISBEE AZ 85603

ATTN: NELLIE HODGES

STATE OF ARIZONA
DEPARTMENT OF WATER RESOURCES
WATER RIGHTS ADMINISTRATION
99 EAST VIRGINIA
PHOENIX, ARIZONA 85004

RECEIPT

KIND ENTRY	FILE REFERENCE NO.
XX	
	THRU
55	802237-L

ACCOUNT NO. FUND SOURCE	AGENCY	CHAPTER	DIV.	INT. ACCT.	ITEM DESCRIPTION	RATE	$ AMOUNT
					LATE FEE	10.00	20.00
					EXISTING WELL REGISTRATION FEE	10.00	20.00
					2 NON-EXEMPT WELLS		
					FILE NO. D(23-24)8 bba		
					D(24-24)18 db		
					CHECK NO. 009446 4/29/85 kg		

WATER PAYMENT
GUESTS 1
CHK NO 9446
55-I 40.00
TAX 0.00
TOTL 40.00
GEN.CHEK 40.00

~~W 6793 A 11429~~

TOTAL $ 40.00

MICROFILMED

ARIZONA DEPARTMENT OF WATER RESOURCES
500 North Third Street
Phoenix, Arizona 85004

WELL DRILLER REPORT

This report should be prepared by the driller in all detail and filed with the Department within 30 days following completion of the well.

RECEIVED
AUG - 4 1999
RECORDS MGT

1. WEBER DRILLING
ROUTE 1 BOX 276B
SAINT DAVID, AZ 85630-9721

2. Owner Name: PETER J LAWSON
Address: NACO (City) AZ (State) 85620 (Zip)

3. Location: 24 N/S 24 E/W 18 (Section) ¼ NE (10-acre) ¼ SW (40-acre) ¼ NE (160-acre)
(Township) (Range)

4. Well Registration No. 55- **568875** (Required)
5. Permit No. _____ (If issued)

DESCRIPTION OF WELL

6. Total depth of hole 330 ft.
7. Type of casing STEEL
8. Diameter and length of casing 8 in. from 0 to ~~330~~ 206 in from 0 to 330
9. Method of sealing at reduction points WELDED
10. Perforated from 166 to 320, from _____ to _____ from _____ to _____
11. Size of cuts 1/8 x 8 Number of cuts per foot 4
12. If screen was installed: Length _____ ft. Diam _____ in. Type _____
13. Method of construction DRILLED
(drilled, dug, driven, bored, jetted, etc)
14. Date started JUNE (Month) ~~13~~ 13 (Day) 1998 (Year)
15. Date completed JUNE (Month) ~~14~~ 14 (Day) 1998 (Year)
16. Depth to water 140 ft. (If flowing well, so state)
17. Describe point from which depth measurements were made, and give sea-level elevation if available
GROUND LEVEL
18. If flowing well, state method of flow regulation: _____
19. Remarks: _____

DO NOT WRITE IN THIS SPACE
OFFICE RECORD

Registration No. 55-568875
File No. D(24-24) 18 ACA
Received _____ By _____
Entered _____ By _____

DWR-55-55-7/95 (Rev.)

ANSWERED AUG 4 1999

LOG OF WELL

Indicate depth at which water was first encountered, and the depth and thickness of water bearing beds. If water is artesian, indicate depth at which encountered, and depth to which it rose in well.

From (feet)	To (feet)	Description of formation material
0	140	CALICHE
140	320	VOLCANIC CONGLOMORET
320	330	CLAY
		FIRST WATER 140'
		STATIC 120'

I hereby certify that this well was drilled by me(or under my supervision), and that each and all statements herein contained are true to the best of my knowledge and belief.

Driller Name: WEBER DRILLING

ROUTE 1 BOX 276B
Street

SAINT DAVID, AZ 85630-9721 520-720-4800
City State Zip Phone No.

X Signature of Driller 8-2-99
Date

ARIZONA DEPARTMENT OF WATER RESOURCES
GROUNDWATER MANAGEMENT SUPPORT SECTION

MAIL TO: P. O. BOX 458 - PHOENIX ARIZONA 85001-0458
Phone (602) 417-2470

RECEIVED
AUG 13 1998
RECORDS MGT

COMPLETION REPORT
(Pump Installation Report)

1. Per A.R.S. § 45-6000, the Completion Report is to be filed with the Department within 30 days after installation of pump equipment by the registered well owner.
2. Drawdown of the water level for a non-flowing well should be measured in feet after not less than 4 hours of continuous operations. For a flowing well the shut-in pressure should be measured in feet above the land surface or in pounds per square inch at the land surface.
3. The static groundwater level should be measured in feet from the land surface immediately prior to the capacity test.
4. The tested pumping capacity of the well in gallons per minute for a non-flowing well should be determined by measuring the discharge of the pump after continuous operation for at least 4 hours and for a flowing well be measuring the natural flow at the land surface.

REGISTRATION NO: 55- 568875 FILE NO: D(24-24)18 ACA

LOCATION OF THE WELL:

24 N/S	24 E/W	18	¼ NE	¼ SW	¼ NE
Township	Range	Section	10-acre	40-acre	160-acre

EQUIPMENT INSTALLED:

Kind of pump Sub. (Turbine, Submersible, Centrifugal, etc.) Kind of power Elect (Electric, natural gas, gasoline, etc.)

H.P. Rating of Motor 75 Pumping Capacity 500 gpm Date Pump Installed 6-24-98

WELL TEST:

Test pumping capacity 500 Gallons per minute Date Well Tested 6-21-98

Method of Discharge Measurement _____ (Weir, orifice, current meter, etc.)

Static Groundwater Level _____ ft. Drawdown _____ ft.

Total Pumping Lift _____ ft. Drawdown _____ lbs (Flowing Well)

I HEREBY CERTIFY that the above statements are true to the best of my knowledge and belief.

Peter J Lawson	1791 West Newell Rd	Naco	Az	85620
Print Well Owner's Name	Address	City	State	Zip

Signature of Well Owner — 520-432-3025 (Phone Number) — Date

DWR 55-56 (Rev 11/97)

ANSWERED SEP 0 4 1998

ARIZONA DEPARTMENT OF WATER RESOURCES
GROUNDWATER MANAGEMENT SUPPORT SECTION
MAIL TO: P.O. BOX 458 - PHOENIX, ARIZONA 85001-0458
500 North Third Street - Phoenix, Arizona 85004-3903
Phone (602) 417-2470

JUN - 2 1998

NOTICE OF INTENTION TO DRILL, DEEPEN, REPLACE OR MODIFY A WELL

PLEASE READ SPECIFIC INSTRUCTIONS, LIMITATIONS AND CONDITIONS ON REVERSE SIDE OF THIS FORM BEFORE COMPLETING.

PLEASE COMPLETE ALL ITEMS IN THE BOX BELOW DOWN TO COUNTY OR LOCAL AUTHORITY ENDORSEMENT. IF ANY WATER FROM THE PROPOSED WELL (LISTED BELOW) WILL BE USED FOR DOMESTIC PURPOSES ON A PARCEL OF LAND 20 OR FEWER ACRES, THE APPLICABLE COUNTY OR LOCAL HEALTH AUTHORITY MUST ENDORSE ALL ITEMS IN THE BOX BEFORE SUBMITTING TO THE DEPARTMENT OF WATER RESOURCES.

Peter J. Lawson — P.O.Box 727 — Naco — Az. — 85620-0727
Land Owner's Name — Current Mailing Address — City — State — Zip

1791 Newell Road

Telephone No. 529-432-3025

COUNTY ASSESSOR'S PARCEL ID INFORMATION: county could not (verbal given) verify (8 numbers) JB

Well Located In Cochise County — 9805 (BOOK) — MAP — PARCEL — 80 (# of Acres) — page 151-43

OFFICIAL SEAL OR STAMP

Well/Land Location (must be completed as requested): Recording date 5/20/98

NE ¼ SW ¼ NE ¼ of Section 18 Township 24S N/S Range 24E E/W
10AC 40AC 160AC

COUNTY OR LOCAL AUTHORITY ENDORSEMENT

Check one:
Recommend Approval____; Insufficient Information to Make Determination___; Variance Required____(Explanation attached)

DATE_____ AUTHORIZED SIGNATURE_____ TITLE_____

GENERAL INSTRUCTIONS FOR FILING NOTICE WITH ADWR

1. Section §45-596(D) provides that the Director shall determine that all information required on this form has been submitted. If not, the person filing will be notified, and the drilling, deepening or modification of the well may not proceed.
2. Section §45-596(d) provides that the Department has 15 days after the receipt of a complete and correct notice of intention to record the notice and mail duplicate to owner. Drill card will be mailed directly to drilling firm as stated in item #14.
3. Please mail two original notices with original signatures, a site plan in DUPLICATE, and a check or money order (no cash) in the amount of $10.00 to P.O. Box 458, Phoenix, Arizona 85001-0458 or hand deliver to 500 North Third Street, Phoenix, Arizona 85004-3903. USE BLACK OR BLUE INK.
4. If the well is a replacement, deepening or modification of an existing well, provide the registration number of the existing well in item 2.
5. Construction standards for wells, including abandonment, shall be in accordance with Department Rules.

1. Owner of well: Turquoise Valley Inc
Peter J. Lawson
Name
P.O.Box 727
Current Mailing Address
Naco, AZ. 85620-0727
City State Zip
Telephone No. 520-432-3025

2. Action requested: Drill New Well ____; Deepen____ Modify____ Replace X
For a replacement well provide: Maximum capacity of the original well 100 gallons per minute; distance from the original well 10 feet.
Well Registration No.55- 567713

3. Construction will start about:
Month June Year 1998

4. Description of proposed well:
Diameter 12" inches
Depth 300 feet
Type of Casing Steel

5. Design pump capacity:
500 gallons per minute

6. Lessee of land of wellsite:
Peter J. Lawson
Name
P.O.Box 727
Current Mailing Address
Naco AZ 85620-0727
City State Zip
Telephone No. 520-432-3025

7. Principal Use of Water; (be specific):
Golf Course

8. Other uses of Water; (be specific):
IFrrigation

9. If use includes irrigation, state to nearest tenth, the number of acres to be irrigated; 80

FOR DEPARTMENT USE ONLY
File No. D(24-24)18ACA
Filed 6-2-98 By KM
Input _____ By ____
DUPLICATE MAILED
Date 6-19-98 KM
Registration 55- 568875
AMA/INA —
W/S 11 S/B —

10. Place of Use (Legal Description of Land): NE ¼ SW ¼ NE ¼ Section 18
10 AC 40AC 160AC
Township 24S N/S Range 24E E/W

11. Type of Well (Check One):
Exempt X Non-Exempt ✓ JB

12. Check One:
Residential____ Commercial X

13. Is the proposed wellsite within 100 feet of a septic tank system, sewage disposal area, landfill, hazardous materials or petroleum storage areas and tanks? Yes____ No X

14. Drilling Firm:
Weber Drilling
Name
Rt 1 Box 276B
Mailing Address
St. David, AZ 85630
City State Zip
520-720-4800
Telephone No.
272
DWR License Number
A4
ROC License Category

I State that this Notice is filed in compliance with A.R.S. §§45-595 and 45-596 and is complete and correct to the best of my knowledge and belief and that I understand the limitations and conditions set forth on the reverse side of this form.

Peter Lawson / President — [signature] — 6-1-98
Typed or Printed Name and Title — Signature [ ] Land Owner [ ] Lessee of Wellsite, Title — Date

SPECIFIC INSTRUCTIONS, LIMITATIONS AND CONDITIONS

1. Pursuant to Section §45-596, Arizona Revised Statutes, provides: a person may not drill, deepen, or modify any well, without first filing a Notice of Intention to Drill with the Department.

2. If any water from a proposed well on a parcel of land of twenty or fewer acres will be used for domestic purposes, as defined in §45-454, the applicant shall submit a site plan to scale of the property with the county assessor's parcel identification number. The site plan:

   a. Will be on a 8½"x11" piece of plain paper with representation of the locations of all structures, septic tank or sewer systems and proximity of adjacent lot lines to scale.

   b. Must show the proposed well location and the location of any septic or sewer system that is either located on the property or within one hundred feet of the proposed well site.

   c. Shall demonstrate to the Director's satisfaction that the well will not be drilled within one hundred feet of any septic or sewer system.

   d. Must be approved by the county health authority, or by a local health authority in areas where the county health authority has delegated authority to approve septic or sewer systems. Before approval, the health authority shall review the plan and determine whether the proposed well location complies with applicable state and local laws regarding the placement of wells. If so, the health authority shall endorse the site plan and the proposed well placement.

3. Endorsement by the county/local authority is based on the best available judgement that this well, as shown on the site plan submitted, is 100 feet or more from all known and visually identifiable sewage treatment systems. It is not a representation that a well placed at this site will be guaranteed as to quantity or quality. Information brought to light at a future date may render this determination invalid.

4. If a well which was originally drilled as an exploration well, a monitor well, a piezometer well or for any use other than domestic use and is later proposed to be converted to use for domestic purposes, as defined in section §45-454, the well owner shall file a notice of intention to drill and comply with the requirements prescribed pursuant to this section before the well is converted and any water from that well used for domestic purposes.

5. Only a well driller licensed in the State of Arizona is authorized to drill, deepen or modify a well. A well driller may commence drilling a well only if the well drilling contractor or licensee has possession of a drilling card at the well site, issued by the Director in the name of the well drilling contractor or licensee, authorizing the drilling of the specific well in the specific location.

6. An exempt well means a well having a pump with a maximum capacity of not more than thirty-five (35) gallons per minute and may include the application of water to less than two (2) acres of land in an Irrigation Non-Expansion Area or Active Management Area to produce plants or parts of plants for sale, human consumption or for use as feed for livestock, range livestock or poultry.

7. The drilling, deepening, or modification of this well shall be completed within one (1) year of the date of the notice (§45-596.E.).

8. Within thirty (30) days after the installation of pumping equipment on this well, the registered well owner shall file the prescribed Completion Report. A form for this purpose will be furnished to the registered owner with the return of an annotated copy of this notice.

9. The person to whom a well is registered shall notify the Department of a change in ownership or a change in data relating to this well. The prescribed form for these purposes will be furnished to the registered owner with the return of an annotated copy of this Notice.

10. If an individual other than the land owner or lessee signs this Notice, an original letter of authorization from the land owner/lessee, stating that the individual has permission to sign this specific Notice on their behalf, shall accompany the Notice.



568875

BOOK PAGE

GROUNDWATER MANAGEMENT SUPPORT SECTION

VERBAL AUTHORIZATION TO DRILL

IN ACCORDANCE WITH A.A.C. R12-15-810.C.

DRILLING FIRM: Weber Drilling #272

WELL OWNER: Peter J. Lawson

TYPE OF WELL: ~~Non~~ Exempt - Commercial (Golf Course)

LEGAL DESCRIPTION: NE, SW, NE, Sect 18, T24S, R24E

IF FOR DEEPENING OR REPLACEMENT OF AN EXISTING WELL, LIST THE ADWR REGISTRATION NUMBER 55- 567713

IN AN ACTIVE MANAGEMENT AREA (AMA) OR IRRIGATION NON-EXPANSION AREA (INA), SAME OWNER, SAME LEGAL DESCRIPTION, MORE THAN ONE WELL, REQUIRES A DIFFERENT PURPOSE FOR THE PROPOSED REPLACEMENT WELL. LIST THE DIFFERENT WELL USE: _____

NOTICE OF INTENT FILED IN ACCORDANCE WITH A.R.S. §45-596.F. & G.? N/A **YES**_____ **NO**

WELL DRILLED WITHIN 100 FEET OF SEPTIC SYSTEM OR HAZARDOUS WASTE SITE?_____ **YES** X **NO**

DATE OF VERBAL AUTHORIZATION: June 3, 1998 **TIME:** 3:00 p.m.

BY: Al Ramsey **TO:** Don Weber

REASON FOR VERBAL AUTHORIZATION: Original well was not drilled deep enough and cased deep enough. Hole to be replaced. May Abandon the old hole.

Turquoise Valley, Inc.

1791 Newell Road
P.O.Box 727
Naco, Az. 85620-0727
520-432-3025 office
520-432-7233 fax

DATE: 6-3-98 # OF PAGES 2
COMPANY: Az Dept of WATER Resources

ATTEN: Tim Casey
FAX: 602-417-2422 PHONE:
FROM:

SUBJECT: New Well

We made a mistake on the legal Description of LAND

NE ¼ of SW ¼ of NE ¼ - Sec 18 Twn 24S - R24E

instead of SW ¼ SW ¼ NW ¼ Sec 18 Twn 24S R24E

Thank you for bring this to our Attention





Recording Requested by:
FIRST AMERICAN TITLE

When recorded mail to:

TURQUOISE VALLEY, INC.
PETER LAWSON, PRESIDENT
1791 Newell Rd., P.O. Box 727
Naco, AZ 85620

FEE # 980515143
OFFICIAL RECORDS
COCHISE COUNTY
DATE HOUR
5/20/98 11
REQUEST OF
PIONEER TITLE AGENCY
CHRISTINE RHODES-RECORDER
FEE : 12.00 PAGES : 2

CORPORATION
WARRANTY DEED

Escrow No. 281-196-302288
Title No. 00717451

KNOW ALL MEN BY THESE PRESENTS: THAT

ROSEMEAD PROPERTIES, INC., a Nevada corporation

for the consideration of TEN AND NO/100 DOLLARS, and other valuable considerations, the GRANTOR herein does hereby convey to

TURQUOISE VALLEY, INC., an Arizona Corporation

the GRANTEE.

the following described real property situate in Cochise County, Arizona:

PARCEL I:
The Southeast quarter of the Northwest quarter; and the Southwest quarter of the Northeast quarter of Section 18, Township 24 South, Range 24 East of the Gila and Salt River Base and Meridian, Cochise County, Arizona.
PARCEL II:
An easement for ingress and egress to the real property described in Parcel I above, described as follows: The East 20.00 feet of the Northwest quarter of the Northeast quarter of Section 18, Township 24 South, Range 24 East of the Gila and Salt River Base and Meridian, Cochise County, Arizona. Grantee covenants and agrees, upon request by Grantor, to quitclaim this easement to Grantor, Rosemead Properties, Inc., provided Grantor grants to Grantee an alternative easement without additional cost to Grantee.

The real property described herein shall be used exclusively as a golf course and no improvements of any kind shall be constructed or maintained thereon except such improvements as may be directly and solely used for golf course purposes. Grantee further agrees that should the real property be used other than exclusively for golf course purposes or if improvements of any kind other than directly and solely for golf course purposes are constructed or maintained thereon, title to the real property shall, at Grantor's option, revert to Grantor or its successors, assigns, or transferees.

Grantor and Grantee agree that the foregoing covenants, restrictions, and reversion shall be covenants running with the land and shall be binding on Grantee and its successors, assigns, or transferees with respect to the real property or any part thereof, and such covenants shall inure to the benefit of and shall be enforceable by Grantor and its successors, assigns, or transferees.

SUBJECT TO: Existing taxes, assessments, liens, encumbrances, covenants, conditions, restrictions, rights of way and easements of record.

And the GRANTOR does warrant the title against all persons whomsoever, subject to the matters above set forth.

IN WITNESS WHEREOF, the GRANTOR has caused its corporate name to be signed by the undersigned officers.

DATED: 5-5-98

ROSEMEAD PROPERTIES, INC., a Nevada corporation

M. L. Whitehead

By: M. L. Whitehead
As Its: Vice President

T. J. Ryan

By: T. J. Ryan
As Its: Secretary

Run Date: 06/03/1998

WELL REGISTRY REPORT - WELLS55

Location D 24 0 24 0 18 B C C **WR** 567713 **AMA** NOT WITHIN ANY AMA OR INA

Name TURQUOISE VALLEY INC
PO BOX 727

NACO AZ 85620

File Type NEW WELLS (INTENTS OR APPLICATIONS)
Application/Issue Date 03/11/1998

Owner OWNER
Driller Nbr 613
Driller Name ARIZONA DRILLING LLP
Driller Phone 520-456-2355
County COCHISE
GPM

Well Type NON-EXEMPT
SubBasin NO SUBBASIN
Watershed SAN PEDRO RIVER
Water Uses DOMESTIC
Well Uses WATER PRODUCTION
Discharge Method NO DISCHARGE METHOD LISTED
Power NO POWER CODE LISTED

Well Depth	200.00	**Case Diam**	10.00	**Tested Cap**	0.00
Pump Cap.	0.00	**Case Depth**	144.00	**CRT**	I
Draw Down	0.00	**Water Level**	100.00	**Log**	X
Completed		**Acres Irrig**	0.00	**Finish**	NO CASING CODE LISTED

Comments

Current Action

04/24/1998	750	WELL LOG RECEIVED

Action History

04/14/1998	755	WELL CONSTRUCTION COMPLETED
03/27/1998	550	DRILLING AUTHORITY ISSUED
03/11/1998	150	NOI RECEIVED FOR A NEW PRODUCTION WELL

ARIZONA DEPARTMENT OF WATER RESOURCES

500 North Third Street, Phoenix, Arizona 85004
Telephone (602) 417-2470
Fax (602) 417-2422

JANE DEE HULL
Governor

RITA P. PEARSON
Director

June 19, 1998

PETER J LAWSON
P O BOX 727
NACO, AZ 85620

Registration No. 55-568875
File No.D(24-24) 18 ACA

Dear Well Owner:

Enclosed is a copy of the Notice of Intention (NOI) to replace a well. This NOI, which was recently filed with this Department, is being returned to you as evidence of your compliance with ARS §45-596. The enclosed Completion Report is to be submitted when pump equipment is installed. The Drilling Card and Well Drilling Report form have been sent to your driller. He may not begin drilling until he has received the Drilling Card and it must be displayed on the rig during drilling. If you change drillers, you must supply this Department with the new driller's identity. Please ensure that the driller you select is licensed to drill the type of well you require. All well drillers must pass an examination proving they understand the drilling methods for that particular license, and are familiar with the laws and regulations which govern well construction in Arizona.

If it is necessary to change the location of the proposed well, immediately contact the Department of Water Resources to obtain written permission before proceeding with the drilling. A properly signed, amended Drilling Card must be in the possession of the driller before drilling commences at a different location than originally authorized.

ARS §45-600 requires the registered well owner to submit a completion report within thirty (30) days after the installation of pumping equipment. It also requires the driller to furnish this Department a complete and accurate log of the well within thirty (30) days after completion of drilling. You should insist, and ensure, that both of these are done.

If in the course of drilling a new well, it is determined that the new well cannot be successfully completed as initially intended (dry hole, cave in, lost tools, etc.), the new well must be properly abandoned and a Well Abandonment Completion Report submitted per R12-15-816.F.

Per ARS §45-593 (C), the person to whom a well is registered shall notify this Department of a change in ownership of the well and/or information pertaining to the physical characteristics of the well in order to keep this well registration file current and accurate. We have enclosed a Change of Well Information Form should it be needed in the future.

Sincerely,

Kay McNeely
Water Resource Technician
Groundwater Management Support Section

ARIZONA DEPARTMENT OF WATER RESOURCES
GROUNDWATER MANAGEMENT SUPPORT SECTION
500 North Third Street
Phoenix, Arizona 85004-3903

THIS AUTHORIZATION SHALL BE IN POSSESSION OF THE DRILLER DURING ALL DRILL OPERATIONS

WELL REGISTRATION NO: 55-568875

AUTHORIZED DRILLER: WEBER DRILLING **LICENSE NO: 272**

NOTICE OF INTENTION TO REPLACE A NON-EXEMPT WELL HAS BEEN FILED WITH THE DEPARTMENT BY:

WELL OWNER: PETER J LAWSON P O BOX 727 NACO, AZ 85620

The well(s) is/are to be located in the:

NE 1/4 of the SW 1/4 of the NE 1/4 Section 18 Township 24 SOUTH Range 24 EAST

No. of wells in this project: 1

THIS AUTHORIZATION EXPIRES AT MIDNIGHT ON THE 1ST DAY OF JUNE, 1999.

CHIEF, GROUNDWATER MANAGEMENT SUPPORT

THE DRILLER MUST FILE A LOG OF THE WELL WITHIN 30 DAYS OF COMPLETION OF DRILLING

GREAT SEAL OF THE STATE OF ARIZONA
DITAT DEUS
1912

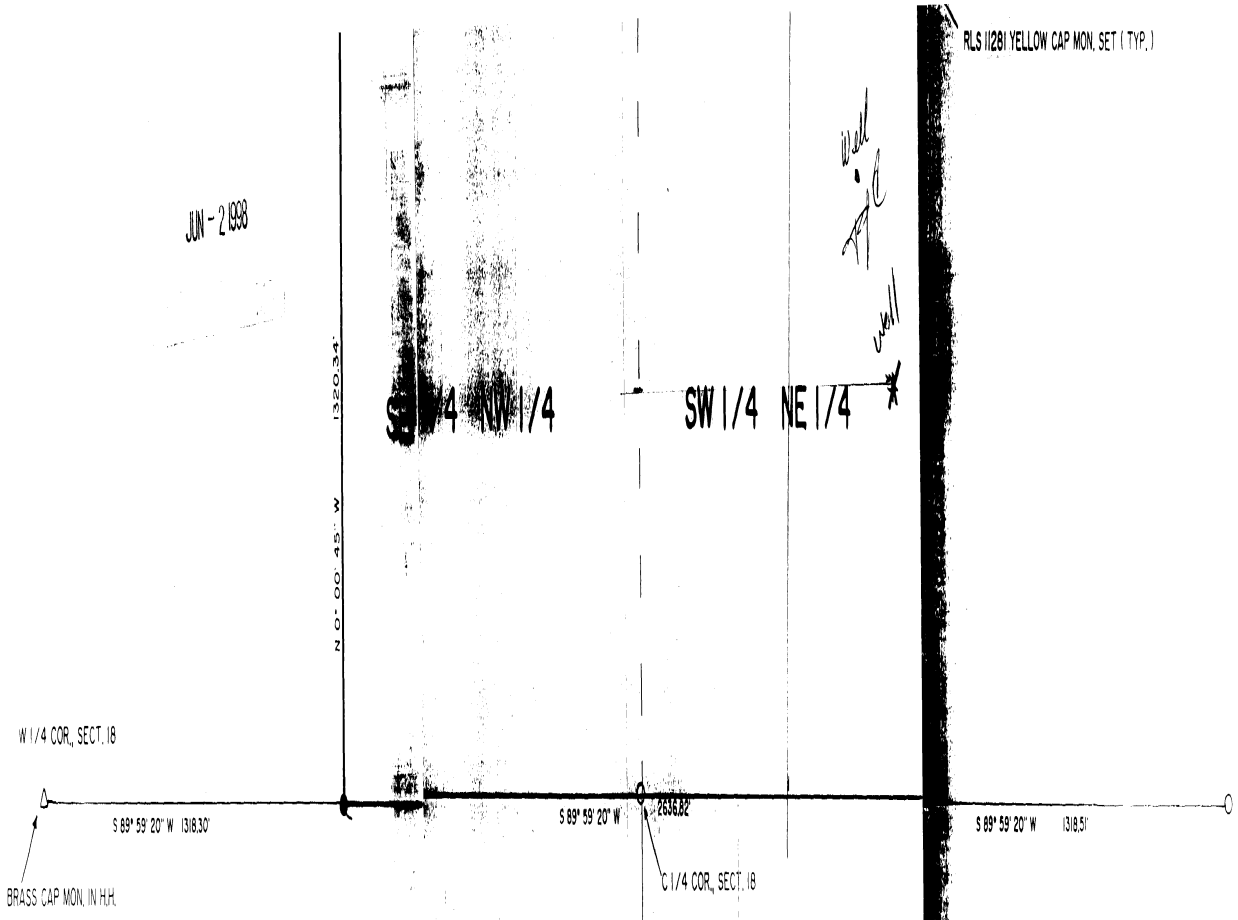

RECORDATION

THIS PLAT WAS RECORDED AT THE REQUEST OF BISBEE ENGINEERING ON THIS__DAY OF____199__IN BOOK__OF SURVEYS AT PAGE___ THEREIN.

CHRISTINE RHODES, COCHISE COUNTY RECORDER

FEE#_____

BOUNDARY SURVEY OF SW 1/4, NE AND SE 1/4, NW 1/4, SECTION 18, T 24 S, R 24 E, G & SRB & M, CO CO., AZ.

Bisbee Engineer
P.O. Box 1555, Bisbee, AZ
(520) 432-4800

BOOK PAGE

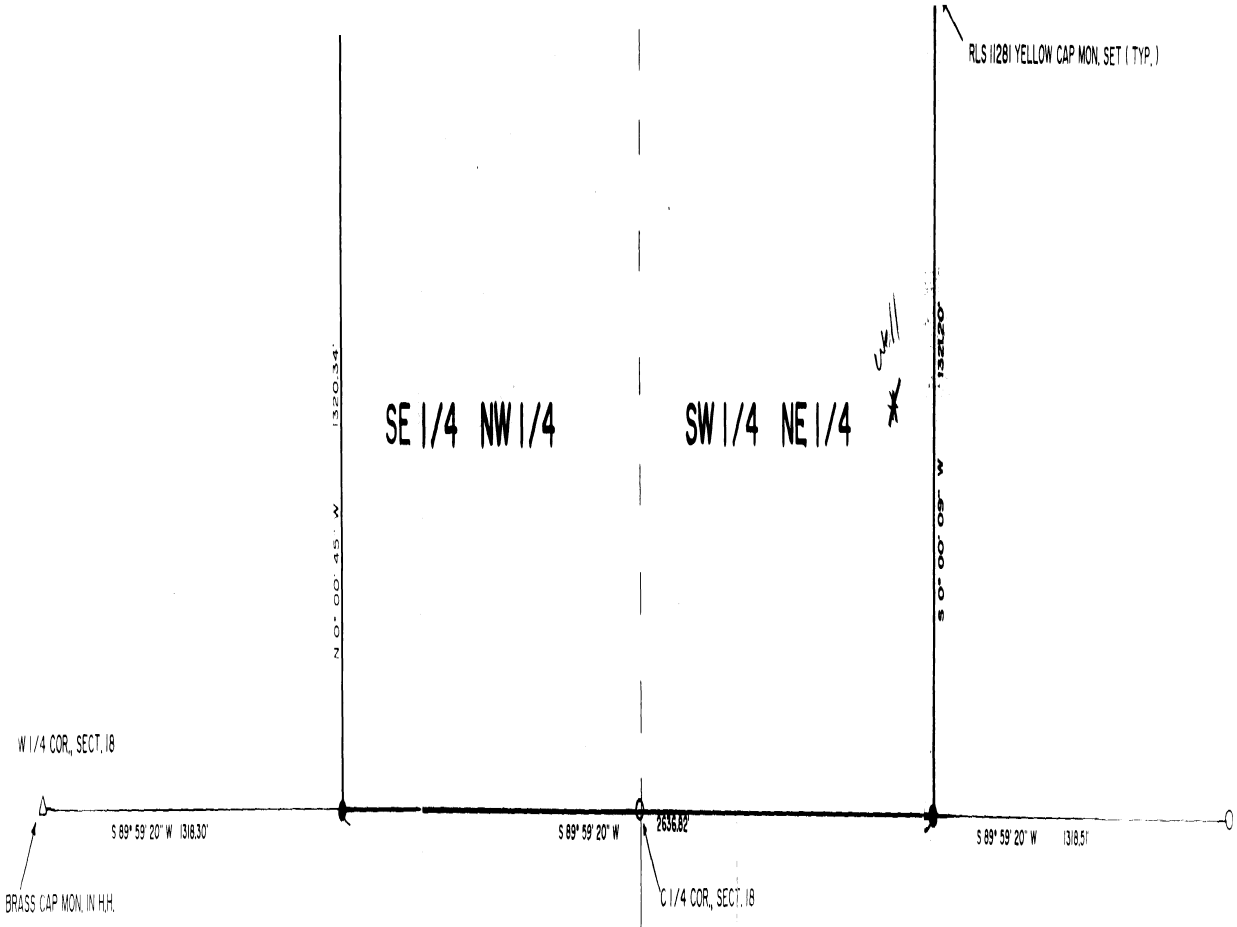

RECORDATION

THIS PLAT WAS RECORDED AT THE REQUEST OF BISBEE ENGINEERING ON THIS__DAY OF_____199__IN BOOK__OF SURVEYS AT PAGE____ THEREIN.

_____

CHRISTINE RHODES, COCHISE COUNTY RECORDER

FEE# _____

BOUNDARY SURVEY OF SW 1/4, NE AND SE 1/4, NW 1/4, SECTION 1[illegible], T 24 S, R 24 E, G 8 SRB 8 M, COC[illegible] CO., AZ.

12/8/97

Bisbee Enginee[illegible]
P.O. Box 1555, Bisbee, AZ
(520) 432-4800

568875

BOOK PAGE

ARIZONA DEPARTMENT OF WATER RESOURCES
OPERATIONS - 500 NORTH 3RD. STREET
PHOENIX, AZ 85004 (602)417-2470

RECEIVED
AUG 1 1996
GROUNDWATER MGT

NOTICE OF INTENTION TO DRILL, DEEPEN, REPLACE OR MODIFY A WELL

Section § 45-596, A.R.S., provides: a person may not drill, deepen, or modify any well, without first filing a Notice of Intention to Drill with the Department.

IF PARCEL IS 20 ACRES OR LESS, THE APPLICABLE COUNTY OR LOCAL HEALTH AUTHORITY MUST ENDORSE ALL ITEMS IN THE BOX BELOW, BEFORE SUBMITTING TO THE DEPARTMENT OF WATER RESOURCES.

TURQUOISE VALLEY INC (Land Owner's Name) | BOX 4279 (Address) | BISBEE (City) | AZ (State) | 85603 (Zip)

Telephone 520 432 7233 (verified 9/10/96)

COUNTY ASSESSOR'S PARCEL ID INFORMATION:

County: COCHISE | 102 (BOOK) - 57 (MAP) 221-7 (PARCEL) | 5 (No. of Acres of Parcel)

Well/Land Location: SE (10AC) 1/4 SW NW (40ac) 1/4 24-20 (160ac) 1/4 of Section 24 & 18 Township 24 S N/S Range 24 E/W

OFFICIAL SEAL
C.C.H.S.S.
1415 W. Melody Lane, Bldg. A
Bisbee, Arizona 85603-3090

COUNTY OR LOCAL AUTHORITY ENDORSEMENT

Check one:
Recommend Approval X; Insufficient information to make determination ____; Variance required ____ (Explanation attached).

DATE 7-26-96 AUTHORIZED SIGNATURE Steven Kuberi

GENERAL INSTRUCTIONS FOR FILING NOTICE WITH

1. Section § 45-596(D) provides that the Director shall determine that all information required on this form has been submitted. If not, the person filing will be notified, and the drilling, deepening or modification of the well may not proceed.
2. Section § 45-596(D), provides that the Department has **15 days after** the receipt of a **complete and correct** notice of intention to record the notice and mail the duplicate to the owner.
3. Fill out this form and site plan in **DUPLICATE** and send **WITH $10.00 FEE** to 15 South 15th Ave., Phoenix, AZ 85007. **USE BLACK OR BLUE INK.**
4. For specific instructions, limitations and conditions, see the reverse side of this form.
5. If the well is a replacement, deepening or modification of an existing well, provide the registration number of the existing well in item 2.
6. Construction standards for wells, including abandonment, shall be in accordance with Department Rules.

1. **Owner of well:**
TURQUOISE VALLEY INC (Name)
BOX 4279 (Mailing Address)
BISBEE AZ 85603 (City State Zip)
Telephone: 520-432 7233

2. **Action requested:** Drill New Well X; Deepen____ Modify____ Replace____
For a replacement well provide: Maximum capacity of the original well____ gallons per minute; distance from the original well____ feet.
Well Registration No. 55-____

3. **Construction will start about:**
Month X Year____

4. **DESCRIPTION OF PROPOSED WELL:**
Diameter 8 inches
Depth 250 feet
Type of Casing 8"

5. **Design Pump Capacity:**
10 GPM gallons per minute

6. **Lessee of Land of wellsite:**
____ (Name)
A A. (Mailing Address)
____ (City State Zip)
Telephone:____

7. **Principal use of water:**(be specific)
RV PARK

8. **Other uses of water:**(be specific)
____

9. If use includes **irrigation**, state to nearest tenth, the number of acres to be irrigated:____

DO NOT WRITE IN THIS SPACE
OFFICE RECORD
File No. 024-24 18BCD By MB
Filed 8-21-96 By MB
Input____ By____
DUPLICATE MAILED
Date 9-10-96 By MB
Registration 55- 550161
AMA/INA
W/S II S/B

ENTERED SEP 17 1996

10. **PLACE OF USE** (Legal Description of Land):
Township 24 N/S Range 24 E/W
Section 24 & 18 1/4 SE 1/4 SW 1/4 NW

11. **Type of well:** Exempt X Non-Exempt____
Residential____ Commercial X

12. Is the proposed wellsite within 100 feet of a septic tank system, sewage disposal area, landfill, hazardous waste facility, storage area of hazardous materials or petroleum storage areas and tanks? YES X NO

13. **DRILLING FIRM:**
L-B DRILLING (Firm Name)
PO BOX 4166 (Mailing Address)
HUACHUCA CITY AZ 85616 (City State Zip)
344 (DWR License)
A-53 & B-53 (ROC License Classification)

RECEIVED
AUG 21 1996
GROUNDWATER MGT

July 25 1996 (DATE)

TURQUOISE VALLEY INC (Typed or Printed Name of Owner or Lessee)
Loren F Brewer (Signature | Land Owner | Lessee of Wellsite)

SPECIFIC INSTRUCTIONS, LIMITATIONS AND CONDITIONS

1. If any water from a proposed well on a parcel of land of twenty or fewer acres will be used for domestic purposes, as defined in § 45-454, the applicant shall submit a site plan to scale of the property with the county assessor's parcel identification number. The site plan:

   a. Will be on a 8½"x11" piece of plain paper with representation of the locations of all structures, septic tank or sewer systems and proximity of adjacent lot lines to scale.
   b. Must show the proposed well location and the location of any septic or sewer system that is either located on the property or within one hundred feet of the proposed well site.
   c. Shall demonstrate to the director's satisfaction that the well will not be drilled within one hundred feet of any septic or sewer system.
   d. Must be approved by the county health authority, or by a local health authority in areas where the county health authority has delegated authority to approve septic or sewer systems. Before approval, the health authority shall review the plan and determine whether the proposed well location complies with applicable state and local laws regarding the placement of wells. If so, the health authority shall endorse the site plan and the proposed well placement.

2. Endorsement by the county/local authority is based solely on the best available judgement that this well, as shown on the site plan submitted, is 100 feet or more from all known and visually identifiable sewage treatment systems. It is not a representation that a well placed at this site will be guaranteed as to quantity or quality. Information brought to light at a future date may render this determination invalid.

3. If a well which was originally drilled as an exploration well, a monitor well, a piezometer well or for any use other than domestic use and is later proposed to be converted to use for domestic purposes, as defined in § 45-454, the well owner shall file a notice of intention to drill and comply with the requirements prescribed pursuant to this section before the well is converted and any water from that well used for domestic purposes.

4. Only a well driller licensed in the State of Arizona is authorized to drill, deepen or modify a well. A well driller may commence drilling a well only if the well drilling contractor or licensee has possession of a drilling card at the well site, issued by the Director in the name of the well drilling contractor or licensee, authorizing the drilling of the specific well in the specific location.

5. An exempt well means a well having a pump with a maximum capacity of not more than thirty-five (35) gallons per minute and may include the application of water to less than two (2) acres of land in an Irrigation Non-Expansion Area or Active Management Area to produce plants or parts of plants for sale, human consumption or for use as feed for livestock, range livestock or poultry.

6. The drilling, deepening, or modification of this well shall be completed within one (1) year of the date of the notice (§ 45-596.E.).

7. Within thirty (30) days after the installation of pumping equipment on this well, the registered well owner shall file the prescribed Completion Report. A form for this purpose will be furnished to the registered owner with the return of an annotated copy of this notice.

8. The person to whom a well is registered shall notify the Department of a change in ownership or a change in data relating to this well. The prescribed form for these purposes will be furnished to the registered owner with the return of an annotated copy of this Notice.

9. If an individual other than the land owner or lessee signs this Notice, an original letter of authorization from the land owner/lessee, stating that the individual has permission to sign this specific notice on their behalf, shall accompany the Notice.

TURQUOISE VALLEY

Turquoise Valley, Inc.
Golf Course & RV Park
P.O. Box 727
Naco, Arizona 85620-0727

TUCSON AZ 857
PM
06 NOV
1997

USA 32

Arizona Dept. Of Water Resources
Records Management
500 North Third Street
Phoenix, AZ 85004

85004-3903 21

DEPT. OF WATER RESOURCES-RECORDS MGMT.
500 North Third Street
Phoenix, AZ 85004-3903
(602) 417-2405
Fax: (602) 417-2421

RECEIVED
NOV - 7 1997
RECORDS MGT

October 31, 1997

TURQUOISE VALLEY, INC.
PETER LAWSON
P O BOX 727
NACO, AZ 85620

CANCELLED

RE: Well Registration 55-556161
File No. D (24-24) 18 BCD

We are in receipt of the Completion Report (not completed) from you for the above well (copy enclosed). I am enclosing a "Change of Well Ownership" form for your use, as you will note that the WELL OWNER OF RECORD IS "TURQUOISE VALLEY INC". Please note that the "Change of Ownership" requires a $10.00 fee accompanying the completed form.

PLEASE submit the completed "Change of Ownership" form with the appropriate fee. If the well has not and will not be drilled, please return the "Completion Report" (form enclosed) indicating such on the form. If the well will be drilled, please submit the "Completion Report" (form enclosed) when done. We have not received a "Well Driller Log" from L-B Drilling (driller of record per the Notice of Intent to Drill dated 7-25-96 (8-21-96).

If you have any questions, please feel free to contact me.

Sincerely,

BECCA KENDRICK
Water Resources Technician

BAK
Enclosures

ENTERED FEB 2 6 1998

Please Advise
Please
Well Never Dug

ARIZONA DEPARTMENT OF WATER RESOURCES

500 North Third Street, Phoenix, Arizona 85004
Telephone (602) 417-2470
Fax (602) 417-2422

RECEIVED
SEP 24 1997

JANE DEE HULL
Governor

RITA P. PEARSON
Director

D 240 240 18 B C D WR 556161 BOTH
TURQUOISE VALLEY INC 12
BOX 4279
BISBEE AZ 85603 344

September 15, 1997

P O BOX 727
NACO, AZ 85620 ← Address Changed

Dear Well Owner:

The Department of Water Resources issued drilling authority one year ago for the well referenced by the file and registration number as indicated on the above label. To date, our records show that this well has not been drilled.

The registered well owner must submit a **Completion Report** which specifies the data relating to the pump equipment, within thirty (30) days of installation. There is no time limit by which you must install any pump equipment, but the **Completion Report** (form enclosed) must be submitted within thirty (30) days of installation.

If your well has been drilled, your file needs the above mentioned report to bring the well into compliance with the law, and you should ensure that this is done.

If you have not drilled your well, but it is your intention to do so in the future, this is to advise you that you must refile a **Notice of Intent to Drill** in order to obtain authority to commence drilling.

Your immediate assistance is appreciated. If you have any questions, or need further information, please contact Records Management Section at (602) 417-2405.

RECEIVED
NOV - 7 1997
RECORDS MGT

Sincerely,

Creola Lasky

Creola Lasky
Supervisor, Records Management Section

DWR-55-60B-05/96(Rev.)
12-month letter

Well Driller never show = CALL = or drill the well
Now Owner May 28, 97
Peter HAWSON

ARIZONA DEPARTMENT OF WATER RESOURCES

500 North Third Street, Phoenix, Arizona 85004
Telephone (602) 417-2470
Fax (602) 417-2422

JANE DEE HULL
Governor

RITA P. PEARSON
Director

RECEIVED
SEP 24 1997
RECORDS

D 240 240 18 B C D WR 556161 BOTH
TURQUOISE VALLEY INC 12
BOX 4279
BISBEE AZ 85603 344

September 15, 1997

P O BOX 727
NACO, AZ 85620 ← Address Changed

Dear Well Owner:

ENTERED OCT 30 1997

The Department of Water Resources issued drilling authority one year ago for the well referenced by the file and registration number as indicated on the above label. To date, our records show that this well has not been drilled.

The registered well owner must submit a **Completion Report** which specifies the data relating to the pump equipment, within thirty (30) days of installation. There is no time limit by which you must install any pump equipment, but the **Completion Report** (form enclosed) must be submitted within thirty (30) days of installation.

If your well has been drilled, your file needs the above mentioned report to bring the well into compliance with the law, and you should ensure that this is done.

If you have not drilled your well, but it is your intention to do so in the future, this is to advise you that you must refile a **Notice of Intent to Drill** in order to obtain authority to commence drilling.

Your immediate assistance is appreciated. If you have any questions, or need further information, please contact Records Management Section at (602) 417-2405.

Sincerely,

Creola Lasky

Creola Lasky
Supervisor, Records Management Section

DWR-55-60B-05/96(Rev.)
12-month letter

Well Driller never show = Call = or drill the well
New Owner MAY 28, 97
Peter LAWSON

ENTERED OCT 31 1997

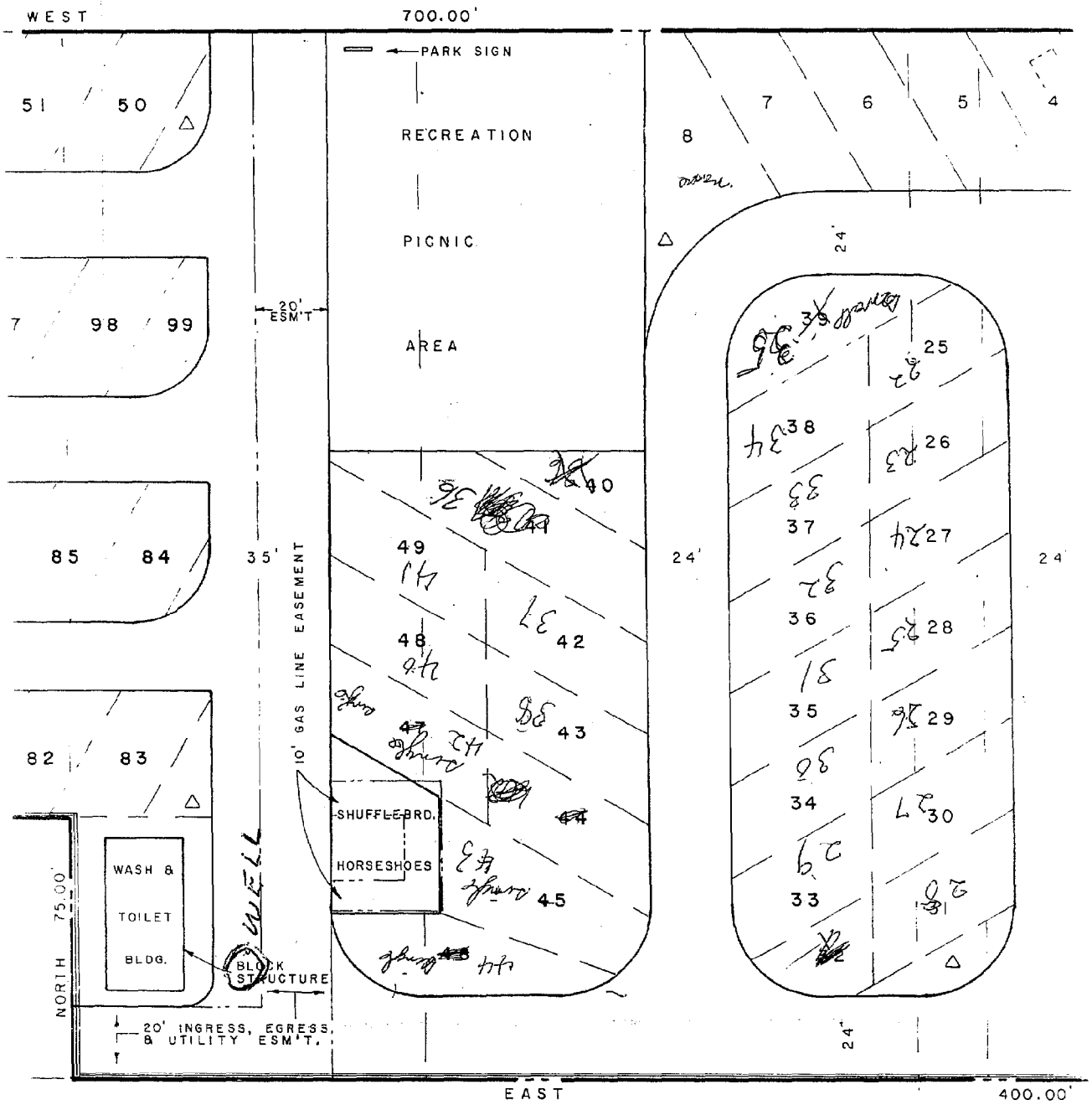

S.P. RAILROAD

RESIDENTIAL ZONED TR-9, III

GROUNDWATER MGT
AUG 1 1996
RECEIVED

GROUNDWATER MGT
AUG 2 1 1996
RECEIVED

ARIZONA DEPARTMENT OF WATER RESOURCES
500 North Third Street, Phoenix, Arizona 85004
Telephone (602) 417-2470
Fax (602) 417-2401

August 2, 1996

RECEIVED
AUG 21 1996
GROUNDWATER MGT

TURQUOISE VALLEY, INC.
BOX 4279
BISBEE, AZ 85603

Dear Applicant:

We are recently in receipt of your filing an (NOI) to drill/deepen/replace/modify a well. However, our review indicates that the filing(s) is incomplete under the Groundwater Management Act for the following reason(s):

> Item #12 is to be completed as requested. Your site plan should include the location of the well and the distance from the well to the septic system.

Upon clarification, or correction, no further action can be taken by this Department pending receipt of information that completes the application, as indicated above.

Sincerely,

Toni Bergeman

Toni Bergeman
Water Resources Technician
Groundwater Section

hs
Enclosures

Dear Sirs
There is no septic system, all of the Park is on City sewer, the Health man checked well site and there is no septic system anywhere close Thankyou / Loren & Brenda

ARIZONA DEPARTMENT OF WATER RESOURCES

500 North Third Street, Phoenix, Arizona 85004
Telephone (602) 417-2470
Fax (602) 417-2422

September 10, 1996

FIFE SYMINGTON
Governor

RITA P. PEARSON
Director

Turquoise Valley Inc.
Box 4279
Bisbee, AZ 85603

Registration No. 55-556161
File No. D(24-24)18 BCD

Dear Well Owner:

Enclosed is a copy of the Notice of Intention (NOI) to drill/deepen/modify a well. This NOI, which was recently filed with this Department, is being returned to you as evidence of your compliance with ARS §45-596. The enclosed Completion Report is to be submitted when pump equipment is installed. The Drilling Card and Well Drilling Report form have been sent to your driller. He may not begin drilling until he has received the Drilling Card and it must be displayed on the rig during drilling. If you change drillers, you must supply this Department with the new driller's identity. Please ensure that the driller you select is licensed to drill the type of well you require. All well drillers must pass an examination proving they understand the drilling methods for that particular license, and are familiar with the laws and regulations which govern well construction in Arizona.

If it is necessary to change the location of the proposed well, immediately contact the Department of Water Resources to obtain written permission before proceeding with the drilling. A properly signed, amended Drilling Card must be in the possession of the driller before drilling commences at a different location than originally authorized.

ARS §45-600 requires the registered well owner to submit a completion report within thirty (30) days after the installation of pumping equipment. It also requires the driller to furnish this Department a complete and accurate log of the well within thirty (30) days after completion of drilling. You should insist, and ensure, that both of these are done.

If in the course of drilling a new well, it is determined that the new well cannot be successfully completed as initially intended (dry hole, cave in, lost tools, etc.), the new well must be properly abandoned and a Well Abandonment Completion Report submitted per R12-15-816.F.

Per ARS §45-593 (C), the person to whom a well is registered shall notify this Department of a change in ownership of the well and/or information pertaining to the physical characteristics of the well in order to keep this well registration file current and accurate. We have enclosed a Change of Well Information Form should it be needed in the future.

Sincerely,

Toni M. Bergeman

Toni M. Bergeman
Water Resource Technician

ARIZONA DEPARTMENT OF WATER RESOURCES
GROUNDWATER MANAGEMENT SUPPORT SECTION

500 North Third Street
Phoenix, Arizona 85004-3903

THIS AUTHORIZATION SHALL BE IN POSSESSION OF THE DRILLER DURING ALL DRILL OPERATIONS

WELL REGISTRATION NO: 55-556161

AUTHORIZED DRILLER: L.B. DRILLING LICENSE NO: 344

NOTICE OF INTENTION TO DRILL AN EXEMPT WELL HAS BEEN FILED WITH THE DEPARTMENT BY:

WELL OWNER: TURQUOISE VALLEY INC.

The well(s) is/are to be located in the:

SE 1/4 of the SW 1/4 of the NW 1/4 Section 18 Township 24 SOUTH Range 24 EAST

No. of Wells in this project: 1

THIS AUTHORIZATION EXPIRES AT MIDNIGHT ON THE 20TH DAY OF AUGUST, 1997.

CHIEF, GROUNDWATER MANAGEMENT SUPPORT

THE DRILLER MUST FILE A LOG OF THE WELL
WITHIN 30 DAYS OF COMPLETION OF DRILLING

GREAT SEAL OF THE STATE OF ARIZONA
DITAT DEUS
1912

ARIZONA DEPARTMENT OF WATER RESOURCES
500 North Third Street
Phoenix, Arizona 85004

WELL DRILLER REPORT

35201108
TM-46

RECEIVED
DEC 31 1997
RECORDS MGT

This report should be prepared by the driller in all detail and filed with the Department within 30 days following completion of the well.

1. LANG EXPLORATORY DRILLING
   2286 W 1500 SOUTH
   SALT LAKE CITY UT 84104

2. Owner Name: PHELPS DODGE MINING COMPANY
   Address: 36 WEST HIGHWAY 92, BISBEE, AZ 85603
   City State Zip

3. Location: 23 N(S) 24 (E)W 27 ¼ SW ¼ NW ¼ NW
   Township Range Section 10-acre 40-acre 160-acre

4. Well Registration No. 55- 564727 (Required)

5. Permit No. _____ (If issued)

DESCRIPTION OF WELL

6. Total depth of hole 1080 ft.
7. Type of casing 5" FIBERGLASS
8. Diameter and length of casing 5 in. from 0 to 940 , 5 in from 1040 to 1060
9. Method of sealing at reduction points _____
10. Perforated from _____ to _____ , from _____ to _____ from _____ to _____
11. Size of cuts _____ Number of cuts per foot _____
12. If screen was installed: Length 100 ft. Diam 5 in. Type SLOT .040
13. Method of construction DRILLED
    (drilled, dug, driven, bored, jetted, etc)
14. Date started 12-01-97
    Month Day Year
15. Date completed 12-12-97
    Month Day Year
16. Depth to water 870 ft. (If flowing well, so state)
17. Describe point from which depth measurements were made, and give sea-level elevation if available
    GROUND LEVEL
18. If flowing well, state method of flow regulation: _____
19. Remarks: _____

DWR-55-55-7/95 (Rev.)

DO NOT WRITE IN THIS SPACE
OFFICE RECORD

Registration No. 55-564727
File No. D(23-24)27 BBC
Received _____ By _____
Entered _____ By _____
ENTERED JAN - 9 1998

35201108
TM-46

LOG OF WELL

Indicate depth at which water was first encountered, and the depth and thickness of water bearing beds. If water is artesian, indicate depth at which encountered, and depth to which it rose in well.

From (feet)	To (feet)	Description of formation material
0	2	SAND & GRAVEL
2	1080	LIMESTONE/SANDSTONE
		FIRST WATER 960-970 - WATER ROSE TO 870

I hereby certify that this well was drilled by me(or under my supervision), and that each and all statements herein contained are true to the best of my knowledge and belief.

Driller Name: ALAN LANG

2745 WEST CALIFORNIA AVENUE
Street

SALT LAKE CITY, UTAH 84104-4579 801-973-6667
City State Zip Phone No.

Alan Lang 12-23-97
Signature of Driller Date

D(23-24)27 BBC 46

STATE OF ARIZONA
ARIZONA DEPARTMENT OF WATER RESOURCES
GROUNDWATER MANAGEMENT SUPPORT SECTION
500 North Third Street, Phoenix, Arizona 85004-3903
Phone (602)417-2470

RECEIVED
MAR 18 1998
RECORDS MGT

COMPLETION REPORT
(Pump Installation Report)

1. Per A.R.S. § 45-600, the Completion Report is to be filed with the Department within 30 days after installation of pump equipment by the registered well owner.

2. Drawdown of the water level for a non-flowing well should be measured in feet after not less than 4 hours of continuous operation and while still in operation and for a flowing well the shut-in pressure should be measured in feet above the land or in pounds per square inch at the land surface.

3. The static groundwater level should be measured in feet from the land surface immediately prior to the well capacity test.

4. The tested pumping capacity of the well in gallons per minute for a non-flowing well should be determined by measuring the discharge of the pump after continuous operation for at least 4 hours and for a flowing well by measuring the natural flow at the land surface.

REGISTRATION NO: 55- 564727 **FILE NO:** D(23-24)27 bbc

LOCATION OF THE WELL:

23	24	27	¼ SW	¼ NW	¼ NW
Township	Range	Section	10-acre	40-acre	160-acre

EQUIPMENT INSTALLED:

Kind of pump: Submersible
(Turbine, submersible, centrifugal, etc.)

Kind of power: Electric (Electric, natural gas, gasoline, etc.) H.P. Rating of Motor: 3

Pumping Capacity: 2.8 Date Pump Installed: 2/16/98

WELL TEST:

Test pumping capacity: 2.8 Gallons per minute Date Well Tested: 2/30/98

Method of Discharge Measurement: Flow determined by filling Measured Container
(Weir, orifice, current meter, etc.)

Static Groundwater Level _____ ft. Drawdown: 105 ft.

Total Pumping Lift: 1055 ft. Drawdown _____ lbs.
(Flowing Well)

I HEREBY CERTIFY that the above statements are true to the best of my knowledge and belief.

Phelps Dodge Corp	36 W. Hwy. 92	Bisbee	Ariz.	85603
Print Well Owner's Name	Address	City	State	Zip

Bob A Bullard (Agent) (520) 432-3591
Signature of Well Owner Phone Number

DWR 55-56 (Rev 10/95)

ENTERED MAR 20 1998

55-564727

Richard N. (Rick) Mohr
Manager Environmental Services
Arizona Operations

phelps dodge Mining Company
Arizona Operations

orenci, Arizona 85540-9795 • (520) 865-4521

4521 U.S. Highway 191, Morenci, AZ 85540
(520) 865-4521, Ext. 6207
Fax: (520) 865-3861

Ms. Carol Norton
Arizona Department of Water Resources
500 North 3rd Street
Phoenix, Arizona 85004

Subject: Addendum to NOI Application

Dear Ms. Norton:

As a follow-up to your request, we have revised our response to item 15 of the Notice of Intent to Drill (NOI) to read *pursuant to Rule R12-15-816*, for the following Registration Numbers.

CTSA Monitor Wells	*	55-564726
	*	55-564727 D (23-24) 27 BBC
	*	55-564728
	*	55-564729
	*	55-564730
DRW Monitor Wells	*	55-564697
	*	55-564698
	*	55-564699
	*	55-564700

If you have any questions, please call.

Very truly yours,

Richard N. Mohr

Mr. Richard N. Mohr
Manager Environmental Services,
Arizona Operations

cc: Mr. Stephen D. Noel, Southwest Ground-water Consultants, Inc.

RECEIVED
6 1997

DEPARTMENT OF WATER RESOURCES
GROUNDWATER MANAGEMENT SUPPORT SECTION
500 NORTH THIRD STREET, PHOENIX, ARIZONA 85004-3903
PHONE (602) 417-2470 FAX (602) 417-2422

RECEIVED
SEP 17 1997
GROUNDWATER MGT

NOTICE OF INTENTION TO DRILL MONITOR/PIEZOMETER WELL

Section §45-596, Arizona Revised Statutes provide: Prior to drilling a monitor or piezometer well, a Notice of Intention to Drill shall be filed with the Departm

1. **Well/land Location:**
   T 23 S (Township) R 24 E (Range) 27 (Section)
   SW ¼ (10 Acre) NW ¼ (40 Acre) NW ¼ (160 Acre)

2. **Position location of the well on the land:**
   Latitude 31 o 24 ' 53 "
   Longitude 109 o 54 ' 05 "

3. **County:** Cohise

4. **Owner of the land of wellsite:**
   Phelps Dodge Mining Co.
   Name
   36 West Highway 92
   Address
   Bisbee AZ 85603
   City State Zip
   Phone Number 520 432 3621

5. **Lessee of the land of wellsite:**
   Name
   Address
   City State Zip
   Phone Number

6. **Owner of well:**
   Phelps Dodge Mining Co.
   Name
   36 West Highway 92
   Address
   Bisbee AZ 85603
   City State Zip
   Phone Number 520 432 3621

7. **Consulting firm:**
   Southwest Ground-water Consult.
   Name
   Stephen Noel, P.G.
   Contact Person
   602 955 5547
   Phone Number

8. **Purpose of well drilled pursuant to this notice:**
   Monitor X
   Piezometer

9. **If for deepening or modifying, list well registration number:**
   55-

DO NOT WRITE IN THIS SPACE
OFFICE RECORD
File No D(23-24)28 bbc
Filed 9-19-97 By SW
Input By
NOV 12 1997
DUPLICATE
Mailed By
Registration 55-
AMA/INA
W/S 13 S/B

10. **Construction will start:**
    October 1 1997
    Month Day Ye

11. **Period well will remain in use:**
    Indefinate Months/Years

12. **For monitoring wells, is pump equipment to be installed?**
    Yes X No
    (a). If yes, design pump capacity:
    <35 gpm
    (b). What use will be made of the water sample only

13. **Drilling Firm:**
    Lang Exploratory Drilling
    Name
    2286 W. 1500 South
    Address
    Salt Lake City, UT 84104
    City State Z
    801 973 9572
    Phone Number
    468
    DWR License Number
    C-53
    ROC License Category

14. **Is the proposed wellsite within 100 feet of a septic tank system, sewage disposal area, landfill, hazardous waste facility, storage area hazardous material or petroleum storage areas and tanks?** Yes ____ No X

15. **Proposed method of abandonment of well after project is completed:** Abandonment not anticipated, if well is abandoned it will be per ADWR rules

16. **Is this well to monitor existing contamination?** ____ **Potential contamination** X **. Please explain:** Well located in in vicinity of tailings impoundment

GENERAL INSTRUCTIONS

1. Fill out this form in DUPLICATE AND SEND WITH $10.00 FEE to 500 North Third Street, Phoenix, Arizona 85004-3903.
2. For specific instructions, limitations and conditions, see the reverse side of this form.

I state that this Notice is filed in compliance with Rule A.A.C. R12-15-809 and R12-15-816(F), and is complete and correct to the best of knowledge and belief and that I understand the limitations and conditions set forth on the reverse side of this form.

Richard N. Mohr — Richard N Mohr — 9-18-97

Typed or Printed Name — Signature [X] Land Owner [ ] Lessee of Wellsite — Date

CONDITIONS

17. If construction plans have been coordinated with Arizona Department of Environmental Quality, who is the agency contact? *N/A*

If construction plans have been coordinated with Arizona Department of Water Resources, who is the agency contact? *N/A*

18. **WELL CONSTRUCTION PLAN:**

a) Drilling method (mud rotary, hollow-stem auger, etc.) *Air Rotary*

b) Borehole diameters: *14.75* inches from *0* feet to *20* feet.
7.875 inches rom *20* feet to *1030* feet.

c) Casing materials (PVC), steel, hollow-stem auger, etc.)

material *Low Carbon Steel* diameter *10* inches from *0* feet to *20* fe
material *Fiberglass* diameter *4* inches from *0* feet to *1030* fe

d) Method of sealing at reductions *N/A*

e) Annular seal materials (cement, grout, etc.,); method of placement (tremied, circulated):

material *Cement Grout* method *Tremie* from *0* feet to *20* fe
material *Bentonite Seal* method *Tremie* from *20* feet to *925* fe

f) Filter packs (state material):

material *8 - 12 Mesh Silica Sand* from *925* feet to *1030* fe
material from feet to fe

g) Perforations or screen specifications:

Type *4-inch fiberglass wire wrap, 0.040-inch slots* from *930* feet to *1010* fe
Type from feet to fe

h) Method of well development (bail, air lift, surge) *Air Lift, Surge*

i) Will surface or conductor casing extend above grade? Yes *X* No

19. Include detailed construction diagram showing expected water depth in feet below land surface, and details of vault, if specified.

CONDITIONS

I. Construction and abandonment standards for all wells shall be in accordance with A.A.C. R12-15-811 and R12-15-816.

II. Drilling of the well shall be completed within one year after the date of Notice.

III. A Well Driller Report is required within thirty days of completion of drilling. A Completion Report is required to be filed with th Department within thirty days after installation of pump equipment for monitor wells.

IV. Pump equipment may not be installed on a well drilled for piezometer purposes. If a monitor well is pumped, pumping is limited the maximum amount required for monitor purposes, but in no case may exceed 35 gallons per minute and an annual volume of 1 acre feet total.

V. A.A.C. Rule R12-15-811.H.2, requires that: "A monitor well shall be identified as such on the vault cover or at the top of the steel casin Identification information will include well registration number."

VI. Special construction standards required pursuant to A.A.C. Rule R12-15-821:

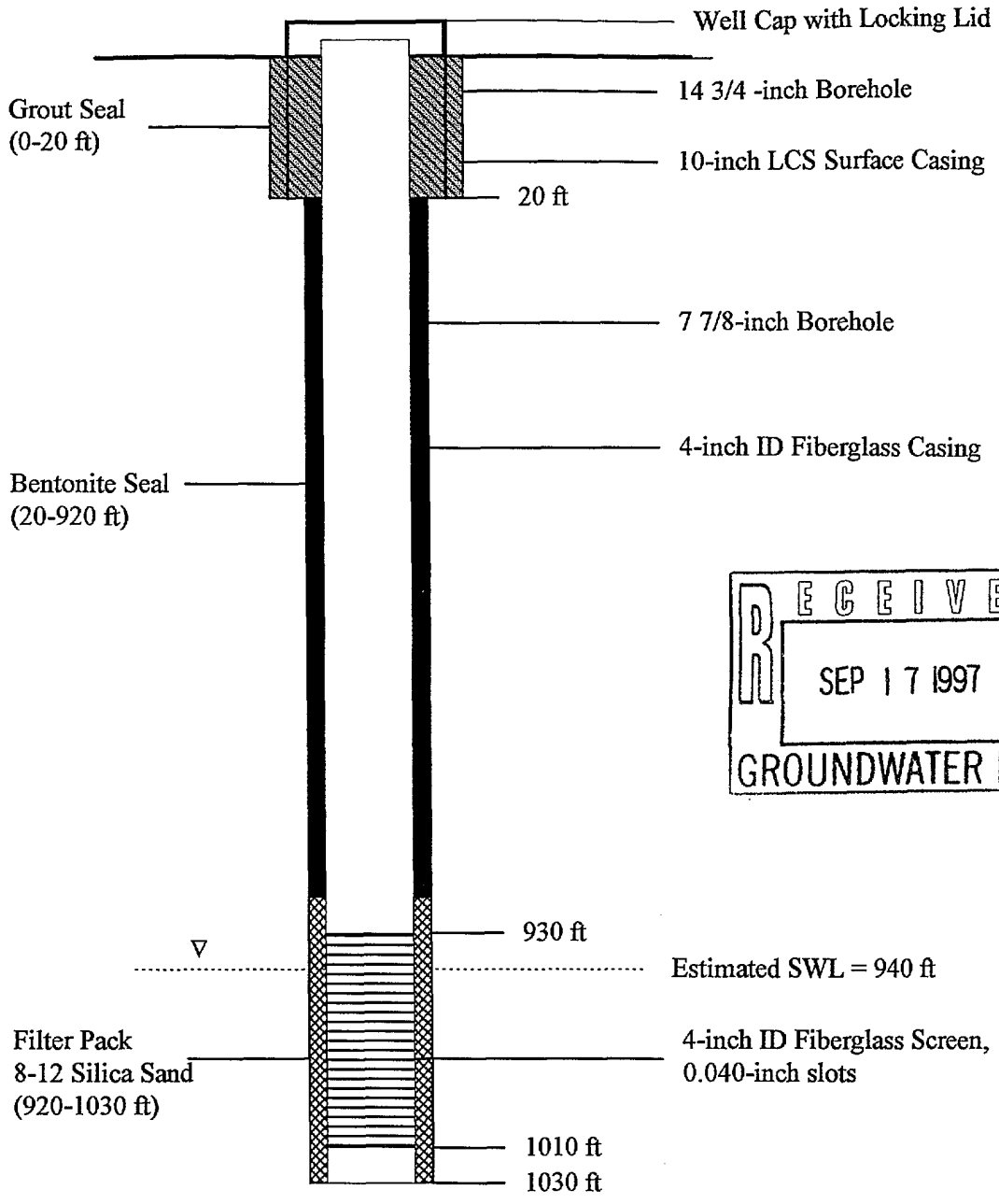

RECEIVED
SEP 17 1997
GROUNDWATER MGT

-NOT TO SCALE

- CASING CENTALIZERS EVERY 100 FEET

Southwest Ground-water Consultants, Inc. **Project B.248 September 12, 1997**	**TM-43, TM-44, TM-45, and TM-46 Preliminary Design** **Phelps Dodge Corporation**	**Figure 1**

ARIZONA DEPARTMENT OF WATER RESOURCES

500 North Third Street, Phoenix, Arizona 85004
Telephone (602) 417-2470
Fax (602) 417-2422

October 20, 1997

JANE DEE HULL
Governor

RITA P. PEARSON
Director

PHELPS DODGE MINING COMPANY
36 WEST HIGHWAY 92
BISBEE AZ 85603

RE: Registration No. 55-564726 THRU 55-564730
File No. VARIOUS

Dear Well Owner:

Enclosed for your records is an annotated copy of the Notice of Intention to Drill a well. This is returned to you as evidence of compliance with A.R.S. §45-596. A drilling card has been mailed to your designated driller. Prior to drilling he must have it in his possession.

Since this well is being drilled as a Monitor well, or for Cathodic Protection, Grounding, Geotechnical or Piezometer purposes, our standard driller report form is also being furnished to the driller. He is required to complete it and return it to the Department within 30 days after the completion of the well. A Completion Report form is being furnished for monitor wells where pump installation is authorized. This must be completed within thirty days of installation as required by A.R.S. §45-600.

A Change of Well Information form is enclosed for your future use . If you deem it necessary to change the location of the proposed well, please notify the Department on the enclosed form. A properly amended Drilling Card will then be issued and must be in possession of the driller before drilling begins. During the drilling of a new well, if it is determined that it must be abandoned, then a Well Abandonment Completion Report must be submitted per R12-15-816.F.

Per A.R.S. §45-593, the person to whom a well is registered shall notify this Department of a change of ownership of the well and/or information pertaining to the physical characteristics of the well, in order to keep the well registration file current and accurate.

Sincerely,

Sylvia Valdez
Water Resource Technician
Groundwater Management Support Section

ARIZONA DEPARTMENT OF WATER RESOURCES
GROUNDWATER MANAGEMENT SUPPORT SECTION
500 North Third Street
Phoenix, Arizona 85004-3903

THIS AUTHORIZATION SHALL BE IN POSSESSION OF THE DRILLER DURING ALL DRILL OPERATIONS

WELL REGISTRATION NO: 55-564727

AUTHORIZED DRILLER: LANG EXPLORATORY DRILLING LICENSE NO: 468

NOTICE OF INTENTION TO DRILL A MONITOR WELL(S) HAS BEEN FILED WITH THE DEPARTMENT BY:

CONSULTANT: SOUTHWEST GROUND-WATER CONSULTANT

WELL OWNER: PHELPS DODGE MINING COMPANY 36 WEST HIGHWAY 92 BISBEE AZ 85603

The well(s) is/are to be located in the:

SW 1/4 of the NW 1/4 of the NW 1/4 Section 27 Township 23 SOUTH Range 24 EAST

No. of Wells in this project: 1

THIS AUTHORIZATION EXPIRES AT MIDNIGHT ON THE 16TH DAY OF SEPTEMBER, 1998

CHIEF, GROUNDWATER MANAGEMENT SUPPORT

THE DRILLER MUST FILE A LOG OF THE WELL WITHIN 30 DAYS OF COMPLETION OF DRILLING

SV

[redacted]

ARIZONA DEPARTMENT OF WATER RESOURCES
500 North Third Street
Phoenix, Arizona 85004

35201108
TM-45

WELL DRILLER REPORT



This report should be prepared by the driller in all detail and filed with the Department within 30 days following completion of the well.

1. LANG EXPLORATORY DRILLING
   2286 W 1500 SOUTH
   SALT LAKE CITY UT 84104

2. Owner Name: PHELPS DODGE MINING COMPANY
   Address: 36 WEST HIGHWAY 92, BISBEE, AZ 85603
   City State Zip

3. Location: 23 N(S) 24 E(W) 27 ¼ SW ¼ SW ¼ NW ¼
   Township Range Section 10-acre 40-acre 160-acre

4. Well Registration No. 55- 564728 (Required)

5. Permit No. _____ (If issued)

DESCRIPTION OF WELL

6. Total depth of hole 520 ft.
7. Type of casing FIBERGLASS
8. Diameter and length of casing 4-1/2 in. from 0 to 400, 4-1/2 in from 480 to 500
9. Method of sealing at reduction points _____
10. Perforated from _____ to _____, from _____ to _____ from _____ to _____
11. Size of cuts _____ Number of cuts per foot _____
12. If screen was installed: Length 80 ft. Diam 4-1/2 in. Type .040 SLOTTED
13. Method of construction DRILLED
    (drilled, dug, driven, bored, jetted, etc)
14. Date started 11-13-97
    Month Day Year
15. Date completed 11-17-97
    Month Day Year
16. Depth to water 415 ft. (If flowing well, so state)
17. Describe point from which depth measurements were made, and give sea-level elevation if available
    GROUND LEVEL
18. If flowing well, state method of flow regulation: _____
19. Remarks: _____

DWR-55-55-7/95 (Rev.)

DO NOT WRITE IN THIS SPACE
OFFICE RECORD

Registration No. 55-564728
File No. D(23-24)27 ~~BBC~~ bcc
Received _____ **By** _____
Entered _____ **By** _____

ENTERED JAN - 9 1998

35201108
TM-45

LOG OF WELL

Indicate depth at which water was first encountered, and the depth and thickness of water bearing beds. If water is artesian, indicate depth at which encountered, and depth to which it rose in well.

From (feet)	To (feet)	Description of formation material
0	520	BASIN FILL - GRAVELS/SAND

I hereby certify that this well was drilled by me(or under my supervision), and that each and all statements herein contained are true to the best of my knowledge and belief.

Driller Name: ALAN LANG

2745 WEST CALIFORNIA AVENUE
Street

SALT LAKE CITY, UTAH 84104-4579 801-973-6667
City State Zip Phone No.

Alan Lang 12-12-79
Signature of Driller Date

D(23-24)27 BCC45

STATE OF ARIZONA
ARIZONA DEPARTMENT OF WATER RESOURCES
GROUNDWATER MANAGEMENT SUPPORT SECTION
500 North Third Street, Phoenix, Arizona 85004-3903
Phone (602)417-2470

RECEIVED
MAR 18 1998
RECORDS MGT

COMPLETION REPORT
(Pump Installation Report)

1. Per A.R.S. § 45-600, the Completion Report is to be filed with the Department within 30 days after installation of pump equipment by the registered well owner.

2. Drawdown of the water level for a non-flowing well should be measured in feet after not less than 4 hours of continuous operation and while still in operation and for a flowing well the shut-in pressure should be measured in feet above the land or in pounds per square inch at the land surface.

3. The static groundwater level should be measured in feet from the land surface immediately prior to the well capacity test.

4. The tested pumping capacity of the well in gallons per minute for a non-flowing well should be determined by measuring the discharge of the pump after continuous operation for at least 4 hours and for a flowing well by measuring the natural flow at the land surface.

REGISTRATION NO: 55- 564728 **FILE NO:** D(23-24) 27 bcc

LOCATION OF THE WELL:

23	~~N/S~~	24	~~E/W~~	27	¼ SW	¼ SW	¼ NW
Township		Range		Section	10-acre	40-acre	160-acre

EQUIPMENT INSTALLED:

Kind of pump Submersible
Turbine, submersible, centrifugal, etc.

Kind of power Electric (Electric, natural gas, gasoline, etc.) H.P. Rating of Motor 1.5 H.P.

Pumping Capacity 4.9 Date Pump Installed 1/21/98

WELL TEST:

Test pumping capacity 4.9 Gallons per minute Date Well Tested: 3/3/98

Method of Discharge Measurement Flow determined by filling measured container
Weir, orifice, current meter, etc.

Static Groundwater Level 455 ft. Drawdown 40 ft.

Total Pumping Lift 495 ft. Drawdown _____ lbs.
(Flowing Well)

I HEREBY CERTIFY that the above statements are true to the best of my knowledge and belief.

Phelps Dodge Corp.	36 W. Hwy 92	Bisbee	Ariz.	85603
Print Well Owner's Name	Address	City	State	Zip

Bob R Bullard (520) 432-3591
Signature of Well Owner (AGENT) Phone Number

DWR 55-56 (Rev 10/95)

ENTERED MAR 20 1998

55-564728

Richard N. (Rick) Mohr
Manager Environmental Services
Arizona Operations

phelps dodge Mining Company
Arizona Operations

orenci, Arizona 85540-9795 • (520) 865-4521

4521 U.S. Highway 191, Morenci, AZ 85540
(520) 865-4521, Ext. 6207
Fax: (520) 865-3861

Ms. Carol Norton
Arizona Department of Water Resources
500 North 3rd Street
Phoenix, Arizona 85004

Subject: Addendum to NOI Application

Dear Ms. Norton:

As a follow-up to your request, we have revised our response to item 15 of the Notice of Intent to Drill (NOI) to read *pursuant to Rule R12-15-816*, for the following Registration Numbers.

CTSA Monitor Wells	*	55-564726
	*	55-564727
	*	55-564728 D (23-24) 27 BCC
	*	55-564729
	*	55-564730
DRW Monitor Wells	*	55-564697
	*	55-564698
	*	55-564699
	*	55-564700

If you have any questions, please call.

Very truly yours,

Richard N Mohr

Mr. Richard N. Mohr
Manager Environmental Services,
Arizona Operations

cc: Mr. Stephen D. Noel, Southwest Ground-water Consultants, Inc.

RECEIVED
6 1997

DEP[illegible]TMENT OF WATER RESOUR[illegible]S
GROUNDWATER MANAGEMENT SUPPORT SECTION
500 NORTH THIRD STREET, PHOENIX, ARIZONA 85004-3903
PHONE (602) 417-2470 FAX (602) 417-2422

RECEIVED
SEP 17 1997
GROUNDWATER MGT

NOTICE OF INTENTION TO DRILL MONITOR/PIEZOMETER WELL

Section §45-596, Arizona Revised Statutes provide: Prior to drilling a monitor or piezometer well, a Notice of Intention to Drill shall be filed with the Department

1. **Well/land Location:**
   T 23 S (Township) *R 24 E* (Range) *27* (Section)
   SW ¼ (10 Acre) *SW* ¼ (40 Acre) *NW* ¼ (160 Acre)

2. **Position location of the well on the land:**
   Latitude *31* o *24* ' *07* "
   Longitude *109* o *54* ' *05* "

3. **County:** *Cohise*

4. **Owner of the land of wellsite:**
   Phelps Dodge Mining Co.
   Name
   36 West Highway 92
   Address
   Bisbee (City) *AZ* (State) *85603* (Zip)
   Phone Number *520 432 3621*

5. **Lessee of the land of wellsite:**
   Name
   Address
   City State Zip
   Phone Number

6. **Owner of well:**
   Phelps Dodge Mining Co.
   Name
   36 West Highway 92
   Address
   Bisbee (City) *AZ* (State) *85603* (Zip)
   Phone Number *520 432 3621*

7. **Consulting firm:**
   Southwest Ground-water Consult.
   Name
   Stephen Noel, P.G.
   Contact Person
   602 955 5547
   Phone Number

8. **Purpose of well drilled pursuant to this notice:**
   Monitor *X*
   Piezometer

9. **If for deepening or modifying, list well registration number:**
   55-

DO NOT WRITE IN THIS SPACE
OFFICE RECORD
File No D(23-24)20bcc
Filed 9-19-97 By SW
Input By
NOV 12 1997
DUPLICATE
Mailed By SW
Registration 55-561728
AMA/INA
W/S 3 S/B

10. **Construction will start:**
    October (Month) *1* (Day) *1997* (Ye)

11. **Period well will remain in use:**
    Indefinate Months/Years

12. **For monitoring wells, is pump equipment to be installed?**
    Yes *X* No
    (a). If yes, design pump capacity:
    <35 gpm
    (b). What use will be made of the water *sample only*

13. **Drilling Firm:**
    Lang Exploratory Drilling
    Name
    2286 W. 1500 South
    Address
    Salt Lake City, UT *84104*
    City State Z
    801 973 9572
    Phone Number
    468
    DWR License Number
    C-53
    ROC License Category

14. **Is the proposed wellsite within 100 feet of a septic tank system, sewage disposal area, landfill, hazardous waste facility, storage area hazardous material or petroleum storage areas and tanks?** Yes No *X*

15. **Proposed method of abandonment of well after project is completed:** *Abandonment is not anticipated, if well is abandoned it will be per ADWR rules*

16. **Is this well to monitor existing contamination?** ____ **Potential contamination** *X* **. Please explain:** *Well located in in vicinity of tailings impoundment*

GENERAL INSTRUCTIONS

1. Fill out this form in DUPLICATE AND SEND WITH $10.00 FEE to 500 North Third Street, Phoenix, Arizona 85004-3903.
2. For specific instructions, limitations and conditions, see the reverse side of this form.

I state that this Notice is filed in compliance with Rule A.A.C. R12-15-809 and R12-15-816(F), and is complete and correct to the best of knowledge and belief and that I understand the limitations and conditions set forth on the reverse side of this form.

Richard N. Mohr — Typed or Printed Name

Richard N Mohr — Signature [X] Land Owner [ ] Lessee of Wellsite

9.16.97 — Date

CONDITIONS

17. If construction plans have been coordinated with Arizona Department of Environmental Quality, who is the agency contact? *N/A*

If construction plans have been coordinated with Arizona Department of Water Resources, who is the agency contact? *N/A*

18. WELL CONSTRUCTION PLAN:

a) Drilling method (mud rotary, hollow-stem auger, etc.) *Air Rotary*

b) Borehole diameters: *14.75* inches from *0* feet to *20* feet.
7.875 inches rom *20* feet to *1030* feet.

c) Casing materials (PVC), steel, hollow-stem auger, etc.)

material *Low Carbon Steel* diameter *10* inches from *0* feet to *20* fe
material *Fiberglass* diameter *4* inches from *0* feet to *1030* fe

d) Method of sealing at reductions *N/A*

e) Annular seal materials (cement, grout, etc.,); method of placement (tremied, circulated):

material *Cement Grout* method *Tremie* from *0* feet to *20* fe
material *Bentonite Seal* method *Tremie* from *20* feet to *925* fe

f) Filter packs (state material):

material *8 - 12 Mesh Silica Sand* from *925* feet to *1030* fe
material from feet to fe

g) Perforations or screen specifications:

Type *4-inch fiberglass wire wrap, 0.040-inch slots* from *930* feet to *1010* fe
Type from feet to fe

h) Method of well development (bail, air lift, surge) *Air Lift, Surge*

i) Will surface or conductor casing extend above grade?: Yes *X* No

19. Include detailed construction diagram showing expected water depth in feet below land surface, and details of vault, if specified.

CONDITIONS

I. Construction and abandonment standards for all wells shall be in accordance with A.A.C. R12-15-811 and R12-15-816.

II. Drilling of the well shall be completed within one year after the date of Notice.

III. A Well Driller Report is required within thirty days of completion of drilling. A Completion Report is required to be filed with th Department within thirty days after installation of pump equipment for monitor wells.

IV. Pump equipment <u>may not</u> be installed on a well drilled for piezometer purposes. If a monitor well is pumped, pumping is limited the maximum amount required for monitor purposes, <u>but in no case may exceed 35 gallons per minute and an annual volume of 1 acre feet total</u>.

V. A.A.C. Rule R12-15-811.H.2, requires that: "A monitor well shall be identified as such on the vault cover or at the top of the steel casin Identification information will include well registration number."

VI. Special construction standards required pursuant to A.A.C. Rule R12-15-821:

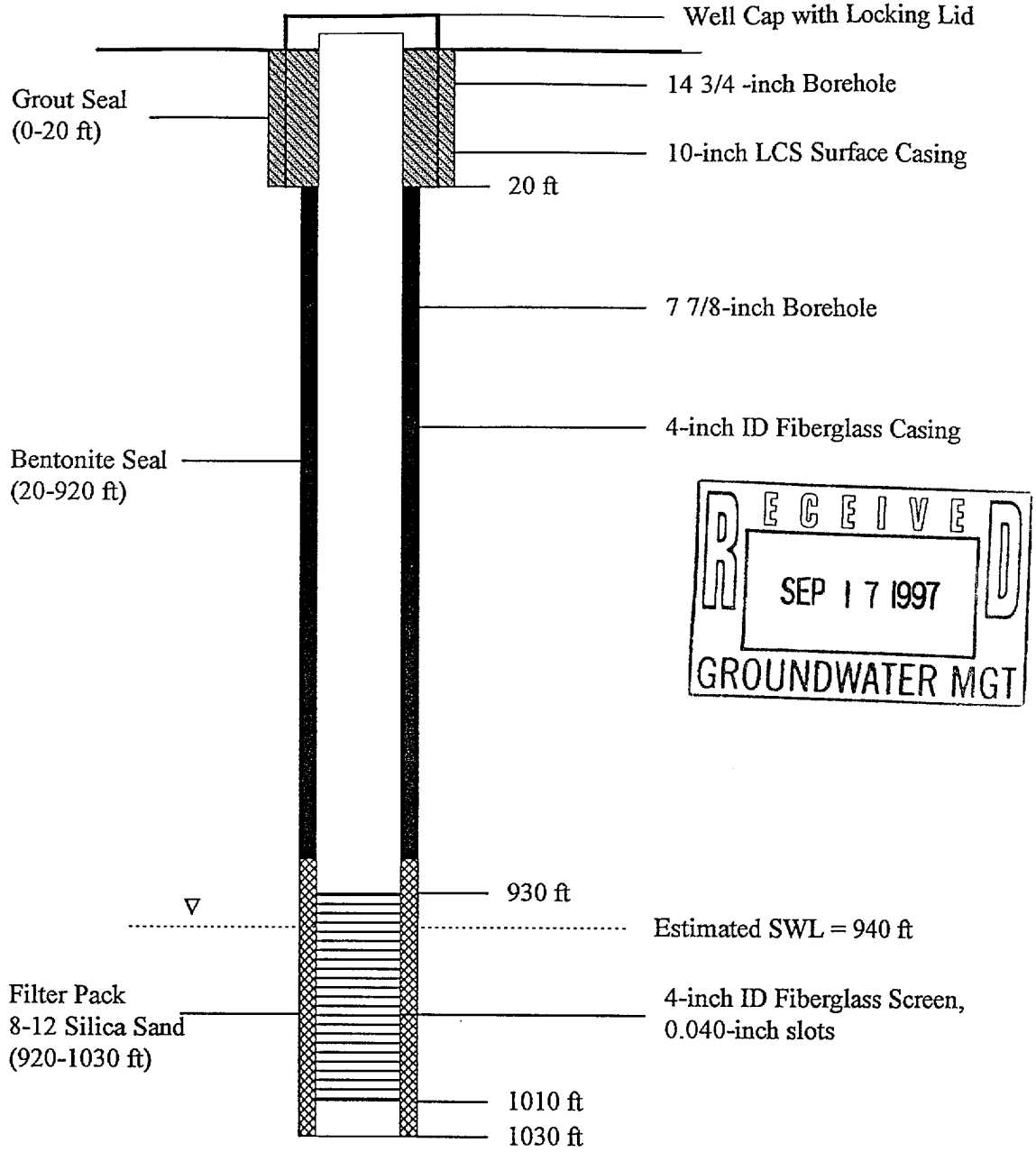

RECEIVED
SEP 17 1997
GROUNDWATER MGT

-NOT TO SCALE

- CASING CENTALIZERS EVERY 100 FEET

Southwest Ground-water Consultants, Inc. **Project B.248 September 12, 1997**	**TM-43, TM-44, TM-45, and TM-46 Preliminary Design** **Phelps Dodge Corporation**	**Figure 1**

ARIZONA DEPARTMENT OF WATER RESOURCES

500 North Third Street, Phoenix, Arizona 85004
Telephone (602) 417-2470
Fax (602) 417-2422

October 20, 1997

JANE DEE HULL
Governor

RITA P. PEARSON
Director

PHELPS DODGE MINING COMPANY
36 WEST HIGHWAY 92
BISBEE AZ 85603

RE: Registration No. 55-564726 THRU 55-564730
File No. VARIOUS

Dear Well Owner:

Enclosed for your records is an annotated copy of the Notice of Intention to Drill a well. This is returned to you as evidence of compliance with A.R.S. §45-596. A drilling card has been mailed to your designated driller. Prior to drilling he must have it in his possession.

Since this well is being drilled as a Monitor well, or for Cathodic Protection, Grounding, Geotechnical or Piezometer purposes, our standard driller report form is also being furnished to the driller. He is required to complete it and return it to the Department within 30 days after the completion of the well. A Completion Report form is being furnished for monitor wells where pump installation is authorized. This must be completed within thirty days of installation as required by A.R.S. §45-600.

A Change of Well Information form is enclosed for your future use . If you deem it necessary to change the location of the proposed well, please notify the Department on the enclosed form. A properly amended Drilling Card will then be issued and must be in possession of the driller before drilling begins. During the drilling of a new well, if it is determined that it must be abandoned, then a Well Abandonment Completion Report must be submitted per R12-15-816.F.

Per A.R.S. §45-593, the person to whom a well is registered shall notify this Department of a change of ownership of the well and/or information pertaining to the physical characteristics of the well, in order to keep the well registration file current and accurate.

Sincerely,

Sylvia Valdez
Water Resource Technician
Groundwater Management Support Section

ARIZONA DEPARTMENT OF WATER RESOURCES

GROUNDWATER MANAGEMENT SUPPORT SECTION

500 North Third Street
Phoenix, Arizona 85004-3903

THIS AUTHORIZATION SHALL BE IN POSSESSION OF THE DRILLER DURING ALL DRILL OPERATIONS

WELL REGISTRATION NO: 55-564728

AUTHORIZED DRILLER: LANG EXPLORATORY DRILLING LICENSE NO: 468

NOTICE OF INTENTION TO DRILL A MONITOR WELL(S) HAS BEEN FILED WITH THE DEPARTMENT BY:

CONSULTANT: SOUTHWEST GROUND-WATER CONSULTANT

WELL OWNER: PHELPS DODGE MINING COMPANY 36 WEST HIGHWAY 92 BISBEE AZ 85603

The well(s) is/are to be located in the:

SW 1/4 of the SW 1/4 of the NW 1/4 Section 27 Township 23 SOUTH Range 24 EAST

No. of Wells in this project: 1

THIS AUTHORIZATION EXPIRES AT MIDNIGHT ON THE 16TH DAY OF SEPTEMBER, 1998

CHIEF, GROUNDWATER MANAGEMENT SUPPORT

THE DRILLER MUST FILE A LOG OF THE WELL
WITHIN 30 DAYS OF COMPLETION OF DRILLING

SV

ARIZONA DEPARTMENT OF WATER RESOURCES
500 North Third Street
Phoenix, Arizona 85004

35201108
TM 44

WELL DRILLER REPORT

This report should be prepared by the driller in all detail and filed with the Department within 30 days following completion of the well.

1. LANG EXPLORATORY DRILLING
2286 W 1500 SOUTH
SALT LAKE CITY UT 84104

2. Owner Name: PHELPS DODGE MINING COMPANY
Address: 36 WEST HIGHWAY 92 BISBEE, AZ 85603
City State Zip

3. Location: 23 N/(S) 24 (E)/W 27 ¼ SW ¼ NW ¼ NE
Township Range Section 10-acre 40-acre 160-acre

4. Well Registration No. 55- 564730 (Required)

5. Permit No. _____ (If issued)

DESCRIPTION OF WELL

6. Total depth of hole 1150 ft.
7. Type of casing FIBERGLASS
8. Diameter and length of casing 4-1/2 in. from +3 to 1030 , 4-1/2 in from 1110 to 1130
9. Method of sealing at reduction points _____
10. Perforated from _____ to _____ , from _____ to _____ from _____ to _____
11. Size of cuts _____ Number of cuts per foot _____
12. If screen was installed: Length 80 ft. Diam 4-1/2 in. Type .040 SLOT
13. Method of construction DRILLED
(drilled, dug, driven, bored, jetted, etc)
14. Date started 10/22/97
Month Day Year
15. Date completed 10/26/97
Month Day Year
16. Depth to water 870 ft. (If flowing well, so state)
17. Describe point from which depth measurements were made, and give sea-level elevation if available
GROUND LEVEL
18. If flowing well, state method of flow regulation: _____
19. Remarks: _____

DWR-55-55-7795 (Rev.)

DO NOT WRITE IN THIS SPACE
OFFICE RECORD

Registration No. 55-564730
File No. D(23-24)27 ABC
Received _____ **By** _____
Entered _____ **By** _____

ENTERED DEC 0 4 1997

35201108
TM 44

LOG OF WELL

Indicate depth at which water was first encountered, and the depth and thickness of water bearing beds. If water is artesian, indicate depth at which encountered, and depth to which it rose in well.

From (feet)	To (feet)	Description of formation material
0	2	TOP SOIL
2	1150	OLDER SEDIMENTARY BED ROCK

I hereby certify that this well was drilled by me(or under my supervision), and that each and all statements herein contained are true to the best of my knowledge and belief.

Driller Name: ALAN LANG

2745 WEST CALIFORNIA AVENUE
Street

SALT LAKE CITY, UTAH 84104-4579 801-973-6667
City State Zip Phone No.

Alan Lang 11-25-97
Signature of Driller Date

D(23-24) 27 ABC 44

STATE OF ARIZONA
ARIZONA DEPARTMENT OF WATER RESOURCES
GROUNDWATER MANAGEMENT SUPPORT SECTION
500 North Third Street, Phoenix, Arizona 85004-3903
Phone (602)417-2470

RECEIVED
MAR 18 1998
RECORDS MGT

COMPLETION REPORT
(Pump Installation Report)

1. Per A.R.S. § 45-600, the Completion Report is to be filed with the Department within 30 days after installation of pump equipment by the registered well owner.

2. Drawdown of the water level for a non-flowing well should be measured in feet after not less than 4 hours of continuous operation and while still in operation and for a flowing well the shut-in pressure should be measured in feet above the land or in pounds per square inch at the land surface.

3. The static groundwater level should be measured in feet from the land surface immediately prior to the well capacity test.

4. The tested pumping capacity of the well in gallons per minute for a non-flowing well should be determined by measuring the discharge of the pump after continuous operation for at least 4 hours and for a flowing well by measuring the natural flow at the land surface.

REGISTRATION NO: 55- 564730 **FILE NO:** D(23-24) qbc

LOCATION OF THE WELL:

T23 ~~N~~ S	R24 ~~E~~ W	27	¼ SW	¼ NW	¼ NE
Township	Range	Section	10-acre	40-acre	160-acre

EQUIPMENT INSTALLED:

Kind of pump Submersible
Turbine, submersible, centrifugal, etc.

Kind of power Electric (Electric, natural gas, gasoline, etc.) H.P. Rating of Motor 3

Pumping Capacity 3.6 GPM Date Pump Installed 2/23/98

WELL TEST:

Test pumping capacity 4.16 Gallons per minute Date Well Tested: 2/23/98

Method of Discharge Measurement Flow determined by filling measured Container
Weir, orifice, current meter, etc.

Static Groundwater Level 865.2 ft. Drawdown 2.5 ft.

Total Pumping Lift 1,125 ft. Drawdown _____ lbs.
(Flowing Well)

I HEREBY CERTIFY that the above statements are true to the best of my knowledge and belief.

Phelps Dodge Corp. 36 W. Hwy 92	Bisbee	Ariz	85603
Print Well Owner's Name Address	City	State	Zip

Bob R Bulland (Agent) (520) 432-3591
Signature of Well Owner Phone Number

DWR 55-56 (Rev 10/95)

ENTERED MAR 20 1998

ENTERED MAR 20 1998

55-564730

Richard N. (Rick) Mohr
Manager Environmental Services
Arizona Operations

phelps dodge Mining Company
Arizona Operations

orenci, Arizona 85540-9795 • (520) 865-4521

4521 U.S. Highway 191, Morenci, AZ 85540
(520) 865-4521, Ext. 6207
Fax: (520) 865-3861

Ms. Carol Norton
Arizona Department of Water Resources
500 North 3rd Street
Phoenix, Arizona 85004

Subject: Addendum to NOI Application

Dear Ms. Norton:

As a follow-up to your request, we have revised our response to item 15 of the Notice of Intent to Drill (NOI) to read *pursuant to Rule R12-15-816*, for the following Registration Numbers.

CTSA Monitor Wells	*	55-564726
	*	55-564727
	*	55-564728
	*	55-564729
	*	55-564730 D (23-24) 27 ABC
DRW Monitor Wells	*	55-564697
	*	55-564698
	*	55-564699
	*	55-564700

If you have any questions, please call.

Very truly yours,

Richard N Mohr

Mr. Richard N. Mohr
Manager Environmental Services,
Arizona Operations

cc: Mr. Stephen D. Noel, Southwest Ground-water Consultants, Inc.

RECEIVED
6 997

DEP TMENT OF WATER RESOUR S
GROUNDWATER MANAGEMENT SUPPORT SECTION
500 NORTH THIRD STREET, PHOENIX, ARIZONA 85004-3903
PHONE (602) 417-2470 FAX (602) 417-2422

RECEIVED
SEP 17 1997
GROUNDWATER MGT

NOTICE OF INTENTION TO DRILL MONITOR/PIEZOMETER WELL

Section §45-596, Arizona Revised Statutes provide: Prior to drilling a monitor or piezometer well, a Notice of Intention to Drill shall be filed with the Departm

1. **Well/land Location:**
   T 23 S (Township) R 24 E (Range) 27 (Section)
   SW ¼ (10 Acre) NW ¼ (40 Acre) NE ¼ (160 Acre)

2. **Position location of the well on the land:**
   Latitude 31 o 24 ' 20 "
   Longitude 109 o 53 ' 34 "

3. **County:** Cohise

4. **Owner of the land of wellsite:**
   Phelps Dodge Mining Co.
   Name
   36 West Highway 92
   Address
   Bisbee AZ 85603
   City State Zip
   Phone Number 520 432 3621

5. **Lessee of the land of wellsite:**
   Name
   Address
   City State Zip
   Phone Number

6. **Owner of well:**
   Phelps Dodge Mining Co.
   Name
   36 West Highway 92
   Address
   Bisbee AZ 85603
   City State Zip
   Phone Number 520 432 3621

7. **Consulting firm:**
   Southwest Ground-water Consult.
   Name
   Stephen Noel, P.G.
   Contact Person
   602 955 5547
   Phone Number

8. **Purpose of well drilled pursuant to this notice:**
   Monitor X
   Piezometer

9. **If for deepening or modifying, list well registration number:**
   55-

DO NOT WRITE IN THIS SPACE
OFFICE RECORD
File No. D(23-24)22abc
Filed 9-17-97 By SU
Input By
NOV 12 1997
DUPLICATE
Mailed By SU
Registration 55-569130
AMA/INA
W/S 13 S/B

10. **Construction will start:**
    October (Month) 1 (Day) 1997 (Ye)

11. **Period well will remain in use:**
    Indefinate Months/Years

12. **For monitoring wells, is pump equipment to be installed?**
    Yes X No
    (a). If yes, design pump capacity:
    <35 gpm
    (b). What use will be made of the water sample only

13. **Drilling Firm:**
    Lang Exploratory Drilling
    Name
    2286 W. 1500 South
    Address
    Salt Lake City, UT 84104
    City State Z
    801 973 9572
    Phone Number
    468
    DWR License Number
    C-53
    ROC License Category

14. **Is the proposed wellsite within 100 feet of a septic tank system, sewage disposal area, landfill, hazardous waste facility, storage area hazardous material or petroleum storage areas and tanks?** Yes No X

15. **Proposed method of abandonment of well after project is completed:** Abandonment not anticipated, if well is abandoned it will be per ADWR rules

16. **Is this well to monitor existing contamination?** ____ **Potential contamination** X **. Please explain:** Well located in in vicinity of tailings impoundment

GENERAL INSTRUCTIONS

1. Fill out this form in DUPLICATE AND SEND WITH $10.00 FEE to 500 North Third Street, Phoenix, Arizona 85004-3903.
2. For specific instructions, limitations and conditions, see the reverse side of this form.

I state that this Notice is filed in compliance with Rule A.A.C. R12-15-809 and R12-15-816(F), and is complete and correct to the best of knowledge and belief and that I understand the limitations and conditions set forth on the reverse side of this form.

Richard N. Mohr — Richard N Mohr — 9-16-97

Typed or Printed Name | Signature [X] Land Owner [ ] Lessee of Wellsite | Date

CONDITIONS

17. If construction plans have been coordinated with Arizona Department of Environmental Quality, who is the agency contact? *N/A*

If construction plans have been coordinated with Arizona Department of Water Resources, who is the agency contact? *N/A*

18. WELL CONSTRUCTION PLAN:

a) Drilling method (mud rotary, hollow-stem auger, etc.) *Air Rotary*

b) Borehole diameters: *14.75* inches from *0* feet to *20* feet.
7.875 inches rom *20* feet to *1030* feet.

c) Casing materials (PVC), steel, hollow-stem auger, etc.)

material *Low Carbon Steel* diameter *10* inches from *0* feet to *20* fe
material *Fiberglass* diameter *4* inches from *0* feet to *1030* fe

d) Method of sealing at reductions *N/A*

e) Annular seal materials (cement, grout, etc.,); method of placement (tremied, circulated):

material *Cement Grout* method *Tremie* from *0* feet to *20* fe
material *Bentonite Seal* method *Tremie* from *20* feet to *925* fe

f) Filter packs (state material):

material *8 - 12 Mesh Silica Sand* from *925* feet to *1030* fe
material from feet to fe

g) Perforations or screen specifications:

Type *4-inch fiberglass wire wrap, 0.040-inch slots* from *930* feet to *1010* fe
Type from feet to fe

h) Method of well development (bail, air lift, surge) *Air Lift, Surge*

i) Will surface or conductor casing extend above grade?: Yes *X* No

19. Include detailed construction diagram showing expected water depth in feet below land surface, and details of vault, if specified.

CONDITIONS

I. Construction and abandonment standards for all wells shall be in accordance with A.A.C. R12-15-811 and R12-15-816.

II. Drilling of the well shall be completed within one year after the date of Notice.

III. A Well Driller Report is required within thirty days of completion of drilling. A Completion Report is required to be filed with th Department within thirty days after installation of pump equipment for monitor wells.

IV. Pump equipment may not be installed on a well drilled for piezometer purposes. If a monitor well is pumped, pumping is limited t the maximum amount required for monitor purposes, but in no case may exceed 35 gallons per minute and an annual volume of 1 acre feet total.

V. A.A.C. Rule R12-15-811.H.2, requires that: "A monitor well shall be identified as such on the vault cover or at the top of the steel casin Identification information will include well registration number."

VI. Special construction standards required pursuant to A.A.C. Rule R12-15-821:

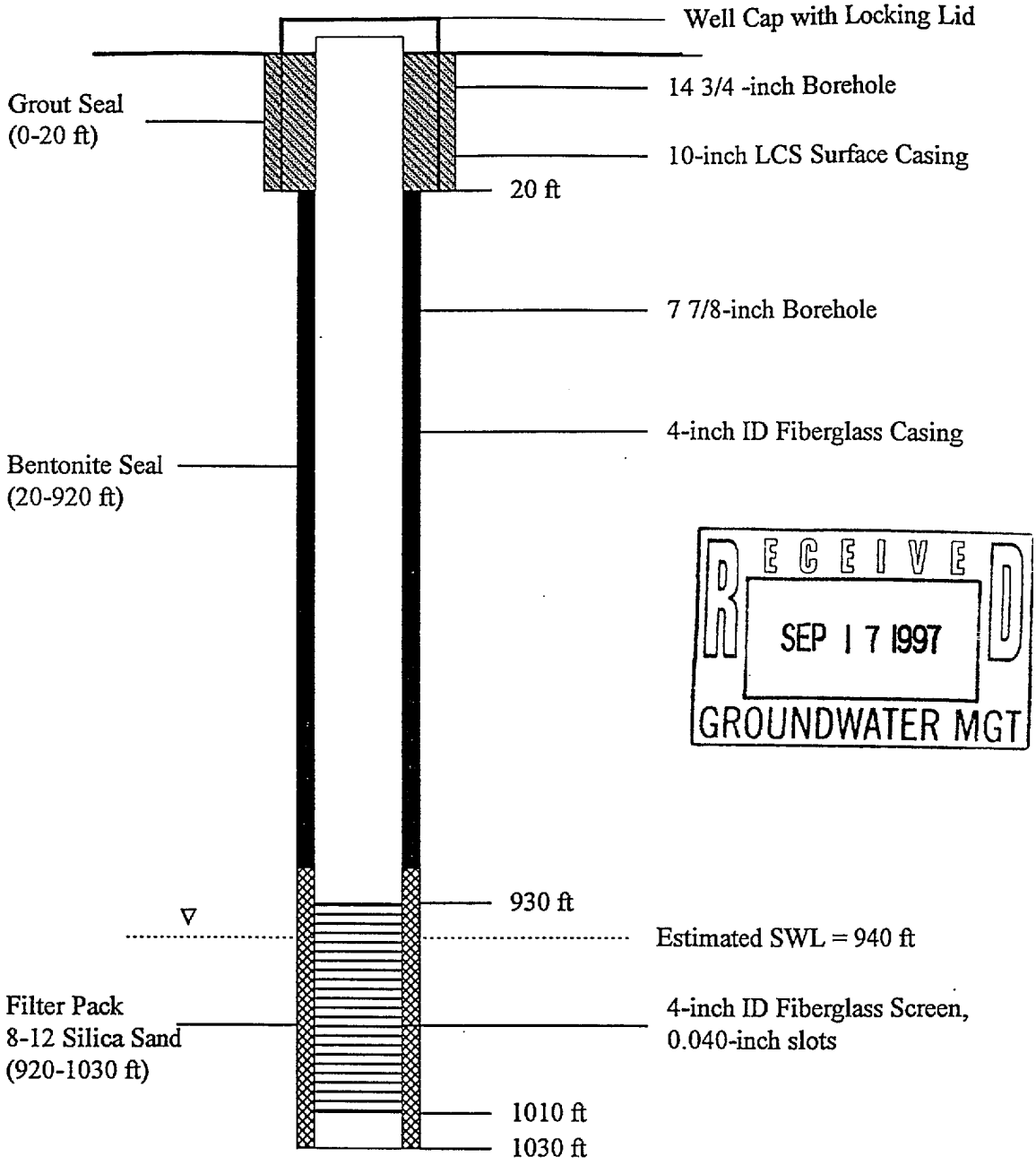

RECEIVED
SEP 17 1997
GROUNDWATER MGT

-NOT TO SCALE

- CASING CENTALIZERS EVERY 100 FEET

Southwest Ground-water Consultants, Inc. **Project B.248 September 12, 1997**	**TM-43, TM-44, TM-45, and TM-46 Preliminary Design** **Phelps Dodge Corporation**	**Figure 1**

ARIZONA DEPARTMENT OF WATER RESOURCES

500 North Third Street, Phoenix, Arizona 85004
Telephone (602) 417-2470
Fax (602) 417-2422

October 20, 1997

JANE DEE HULL
Governor

RITA P. PEARSON
Director

PHELPS DODGE MINING COMPANY
36 WEST HIGHWAY 92
BISBEE AZ 85603

RE: Registration No. 55-564726 THRU 55-564730
File No. VARIOUS

Dear Well Owner:

Enclosed for your records is an annotated copy of the Notice of Intention to Drill a well. This is returned to you as evidence of compliance with A.R.S. §45-596. A drilling card has been mailed to your designated driller. Prior to drilling he must have it in his possession.

Since this well is being drilled as a Monitor well, or for Cathodic Protection, Grounding, Geotechnical or Piezometer purposes, our standard driller report form is also being furnished to the driller. He is required to complete it and return it to the Department within 30 days after the completion of the well. A Completion Report form is being furnished for monitor wells where pump installation is authorized. This must be completed within thirty days of installation as required by A.R.S. §45-600.

A Change of Well Information form is enclosed for your future use . If you deem it necessary to change the location of the proposed well, please notify the Department on the enclosed form. A properly amended Drilling Card will then be issued and must be in possession of the driller before drilling begins. During the drilling of a new well, if it is determined that it must be abandoned, then a Well Abandonment Completion Report must be submitted per R12-15-816.F.

Per A.R.S. §45-593, the person to whom a well is registered shall notify this Department of a change of ownership of the well and/or information pertaining to the physical characteristics of the well, in order to keep the well registration file current and accurate.

Sincerely,

Sylvia Valdez
Water Resource Technician
Groundwater Management Support Section

ARIZONA DEPARTMENT OF WATER RESOURCES
GROUNDWATER MANAGEMENT SUPPORT SECTION
500 North Third Street
Phoenix, Arizona 85004-3903

THIS AUTHORIZATION SHALL BE IN POSSESSION OF THE DRILLER DURING ALL DRILL OPERATIONS

WELL REGISTRATION NO: 55-564730

AUTHORIZED DRILLER: LANG EXPLORATORY DRILLING LICENSE NO: 468

NOTICE OF INTENTION TO DRILL A MONITOR WELL(S) HAS BEEN FILED WITH THE DEPARTMENT BY:

CONSULTANT: SOUTHWEST GROUND-WATER CONSULTANT

WELL OWNER: PHELPS DODGE MINING COMPANY 36 WEST HIGHWAY 92 BISBEE AZ 85603

The well(s) is/are to be located in the:

SW 1/4 of the NW 1/4 of the NE 1/4 Section 27 Township 23 SOUTH Range 24 EAST

No. of Wells in this project: 1

THIS AUTHORIZATION EXPIRES AT MIDNIGHT ON THE 16TH DAY OF SEPTEMBER, 1998

CHIEF, GROUNDWATER MANAGEMENT SUPPORT

GREAT SEAL OF THE STATE OF ARIZONA
DITAT DEUS
1912

THE DRILLER MUST FILE A LOG OF THE WELL
WITHIN 30 DAYS OF COMPLETION OF DRILLING

sv

ARIZONA DEPARTMENT OF WATER RESOURCES
500 North Third Street
Phoenix, Arizona 85004

WELL DRILLER REPORT

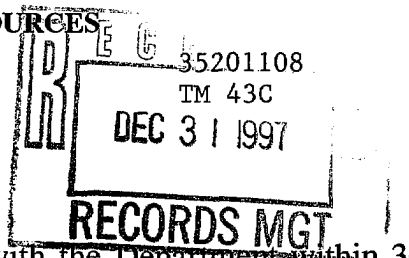

This report should be prepared by the driller in all detail and filed with the Department within 30 days following completion of the well.

1. LANG EXPLORATORY DRILLING
   2286 W 1500 SOUTH
   SALT LAKE CITY, UT 84104-4126

2. Owner Name: PHELPS DODGE MINING CO.
   Address: 36 WEST HIGHWAY 92, BISBEE, AZ 85603
   City **State** **Zip**

3. Location: 23 N/S 24 E/W 27 ¼ SE ¼ SE ¼ NE
   Township **Range** **Section** **10-acre** **40-acre** **160-acre**

4. Well Registration No. 55-565005 (Required)

5. Permit No. _____ (If issued)

DESCRIPTION OF WELL

6. Total depth of hole 270 ft.
7. Type of casing PVC
8. Diameter and length of casing 5 in. from 0 to 199, 5 in from 239 to 259
9. Method of sealing at reduction points _____
10. Perforated from _____ to _____, from _____ to _____ from _____ to _____
11. Size of cuts _____ Number of cuts per foot _____
12. If screen was installed: Length 40 ft. Diam 5 in. Type .040 SLOT PVC
13. Method of construction DRILLED
    (drilled, dug, driven, bored, jetted, etc)
14. Date started 11-11-97
    Month **Day** **Year**
15. Date completed 11-12-97
    Month **Day** **Year**
16. Depth to water 210 ft. (If flowing well, so state)
17. Describe point from which depth measurements were made, and give sea-level elevation if available
    GROUND LEVEL
18. If flowing well, state method of flow regulation: _____
19. Remarks: _____

DWR-55-55-7/95 (Rev.)

DO NOT WRITE IN THIS SPACE
OFFICE RECORD

Registration No. 55-565005
File No. D(23-24)27 ADD
Received _____ **By** _____
Entered _____ **By** _____

ENTERED JAN - 8 1998

35201108
TM 43C

LOG OF WELL

Indicate depth at which water was first encountered, and the depth and thickness of water bearing beds. If water is artesian, indicate depth at which encountered, and depth to which it rose in well.

From (feet)	To (feet)	Description of formation material
0	50	alluvium (sand & gravel)
50	270	mudstone (hard - red)

I hereby certify that this well was drilled by me(or under my supervision), and that each and all statements herein contained are true to the best of my knowledge and belief.

Driller Name: ALAN LANG

2745 WEST CALIFORNIA AVENUE
Street

SALT LAKE CITY, UTAH 84104-4579 801-973-6667
City State Zip Phone No.

Alan Lang 12-12-97
Signature of Driller Date

43C

D(23-24)27 ADD

STATE OF ARIZONA
ARIZONA DEPARTMENT OF WATER RESOURCES
GROUNDWATER MANAGEMENT SUPPORT SECTION
500 North Third Street, Phoenix, Arizona 85004-3903
Phone (602)417-2470

RECEIVED
MAR 18 1998
RECORDS MGT

COMPLETION REPORT
(Pump Installation Report)

1. Per A.R.S. § 45-600, the Completion Report is to be filed with the Department within 30 days after installation of pump equipment by the registered well owner.

2. Drawdown of the water level for a non-flowing well should be measured in feet after not less than 4 hours of continuous operation and while still in operation and for a flowing well the shut-in pressure should be measured in feet above the land or in pounds per square inch at the land surface.

3. The static groundwater level should be measured in feet from the land surface immediately prior to the well capacity test.

4. The tested pumping capacity of the well in gallons per minute for a non-flowing well should be determined by measuring the discharge of the pump after continuous operation for at least 4 hours and for a flowing well by measuring the natural flow at the land surface.

REGISTRATION NO: 55- 565005 **FILE NO:** D(23-24) 27Add

LOCATION OF THE WELL:

23 (N/S) 24 (E/W) 27 ¼ SE ¼ SE ¼ NE
Township Range Section 10-acre 40-acre 160-acre

EQUIPMENT INSTALLED:

Kind of pump Submersible
Turbine, submersible, centrifugal, etc.

Kind of power Electric H.P. Rating of Motor ½ HP
(Electric, natural gas, gasoline, etc.)

Pumping Capacity 6.3 Date Pump Installed 1/20/98

WELL TEST:

Test pumping capacity 6.3 Date Well Tested: 1/29/98
Gallons per minute

Method of Discharge Measurement Flow determined by pumping into measured Container
Weir, orifice, current meter, etc.

Static Groundwater Level 72.6 ft. Drawdown 132.4 ft.

Total Pumping Lift 205 ft. Drawdown _____ lbs.
(Flowing Well)

I HEREBY CERTIFY that the above statements are true to the best of my knowledge and belief.

Phelps Dodge Corp. 36 W. Hwy. 92 Bisbee Ariz. 85603
Print Well Owner's Name Address City State Zip

Bob R Bullard (520)432-3591
Signature of Well Owner Phone Number

DWR 55-56 (Rev 10/95)

ENTERED MAR 20 1998

STATE OF ARIZONA
DEPARTMENT OF WATER RESOURCES
GROUNDWATER MANAGEMENT SUPPORT SECTION
500 NORTH THIRD STREET, PHOENIX, ARIZONA 85004-3903
PHONE (602) 417-2470 FAX (602) 417-2422

RECEIVED
OCT - 9 1997
GROUNDWATER MGT

NOTICE OF INTENTION TO DRILL MONITOR/PIEZOMETER WELL

Section §45-596, Arizona Revised Statutes provide: Prior to drilling a monitor or piezometer well, a Notice of Intention to Drill shall be filed with the Departme

1. Well/land Location:
T23S R24E 27
Township Range Section
SE ¼ SE ¼ NE ¼
10 Acre 40 Acre 160 Acre

2. Position location of the well on the land:
Latitude 31 o 24 · 06 "
Longitude 109 o 53 · 09 "

3. County: Cochise

4. Owner of the land of wellsite:
Phelps Dodge Mining Co.
Name
36 West Highway 92
Address
Bisbee Az 85603
City State Zip
Phone Number 520-432-3621

5. Lessee of the land of wellsite:
Name
Address
City State Zip
Phone Number

6. Owner of well:
Phelps Dodge Mining Co.
Name
36 West Highway 92
Address
Bisbee Az 85603
City State Zip
Phone Number 520-432-3621

7. Consulting firm:
Southwest Groundwater Consult.
Name
Stephen Noel P.G.
Contact Person
602-955-5547
Phone Number

8. Purpose of well drilled pursuant to this notice:
Monitor X
Piezometer

9. If for deepening or modifying, list well registration number:
55-

DO NOT WRITE IN THIS SPACE
OFFICE RECORD
File No. 19(23-24)27 AQL
Filed 10-9-97 By CB
Input NOV 12 1997 By
DUPLICATE
Mailed 10-21-97 By CB
Registration 55-565005
AMA/INA —
W/S II S/B —

10. Construction will start:
10 25 97
Month Day Year

11. Period well will remain in use:
Indefinite Months/Years

12. For monitoring wells, is pump equipment to be installed?
Yes X No

(a). If yes, design pump capacity:
< 35 gpm

(b). What use will be made of the water Sample only

13. Drilling Firm:
Lang Exploratory Drilling
Name
2286 W. 1500 South
Address
Salt Lake City Ut. 84104
City State Zip
801 973 9572
Phone Number
468
DWR License Number
C-53
ROC License Category

14. Is the proposed wellsite within 100 feet of a septic tank system, sewage disposal area, landfill, hazardous waste facility, storage area of hazardous material or petroleum storage areas and tanks? Yes No X

15. Proposed method of abandonment of well after project is completed: Pursuant to ADWR rule R12-15-816

16. Is this well to monitor existing contamination? ____ Potential contamination X. Please explain: Well located in vicinity of tailings impoundment

GENERAL INSTRUCTIONS

1. Fill out this form in DUPLICATE AND SEND WITH $10.00 FEE to 500 North Third Street, Phoenix, Arizona 85004-3903.
2. For specific instructions, limitations and conditions, see the reverse side of this form.

I state that this Notice is filed in compliance with Rule A.A.C. R12-15-809 and R12-15-816(F), and is complete and correct to the best of knowledge and belief and that I understand the limitations and conditions set forth on the reverse side of this form.

RICHARD N MOHR — Richard N Mohr — 10.8.97
Typed or Printed Name — Signature [ ] Land Owner [ ] Lessee of Wellsite — Date

CONDITIONS

17. If construction plans have been coordinated with Arizona Department of Environmental Quality, who is the agency contact?_____

If construction plans have been coordinated with Arizona Department of Water Resources, who is the agency contact?_____

18. **WELL CONSTRUCTION PLAN:**

a) Drilling method (mud rotary, hollow-stem auger, etc.) Air Rotary

b) Borehole diameters: 14.75 inches from 0 feet to 20 feet.
7.875 inches rom 20 feet to 210 feet.

c) Casing materials (PVC), steel, hollow-stem auger, etc.)

material Low Carbon Steel diameter 10 inches from 0 feet to 20 fe
material Schedule 80 PVC diameter 4.5 inches from 0 feet to 210 fe

d) Method of sealing at reductions N/A

e) Annular seal materials (cement, grout, etc.,); method of placement (tremied, circulated):

material Cement Grout method Tremie from 0 feet to 20 fe
material Bentonite Seal method Tremie from 20 feet to 150 fe

f) Filter packs (state material):

material 12-20 mesh Silica Sand from 150 feet to 210 fe
material _____ from _____ feet to _____ fe

g) Perforations or screen specifications:

Type 4.5 inch schedule 80 PVC, wire wrap 0.04 inch slots from _____ feet to _____ fe
Type _____ from _____ feet to _____ fe

h) Method of well development (bail, air lift, surge) Air Lift, Surge

i) Will surface or conductor casing extend above grade?: Yes X No____

19. Include detailed construction diagram showing expected water depth in feet below land surface, and details of vault, if specified.

CONDITIONS

I. Construction and abandonment standards for all wells shall be in accordance with A.A.C. R12-15-811 and R12-15-816.

II. Drilling of the well shall be completed within one year after the date of Notice.

III. A Well Driller Report is required within thirty days of completion of drilling. A Completion Report is required to be filed with th Department within thirty days after installation of pump equipment for monitor wells.

IV. Pump equipment may not be installed on a well drilled for piezometer purposes. If a monitor well is pumped, pumping is limited t the maximum amount required for monitor purposes, but in no case may exceed 35 gallons per minute and an annual volume of 1 acre feet total.

V. A.A.C. Rule R12-15-811.H.2, requires that: "A monitor well shall be identified as such on the vault cover or at the top of the steel casing Identification information will include well registration number."

VI. Special construction standards required pursuant to A.A.C. Rule R12-15-821: _____

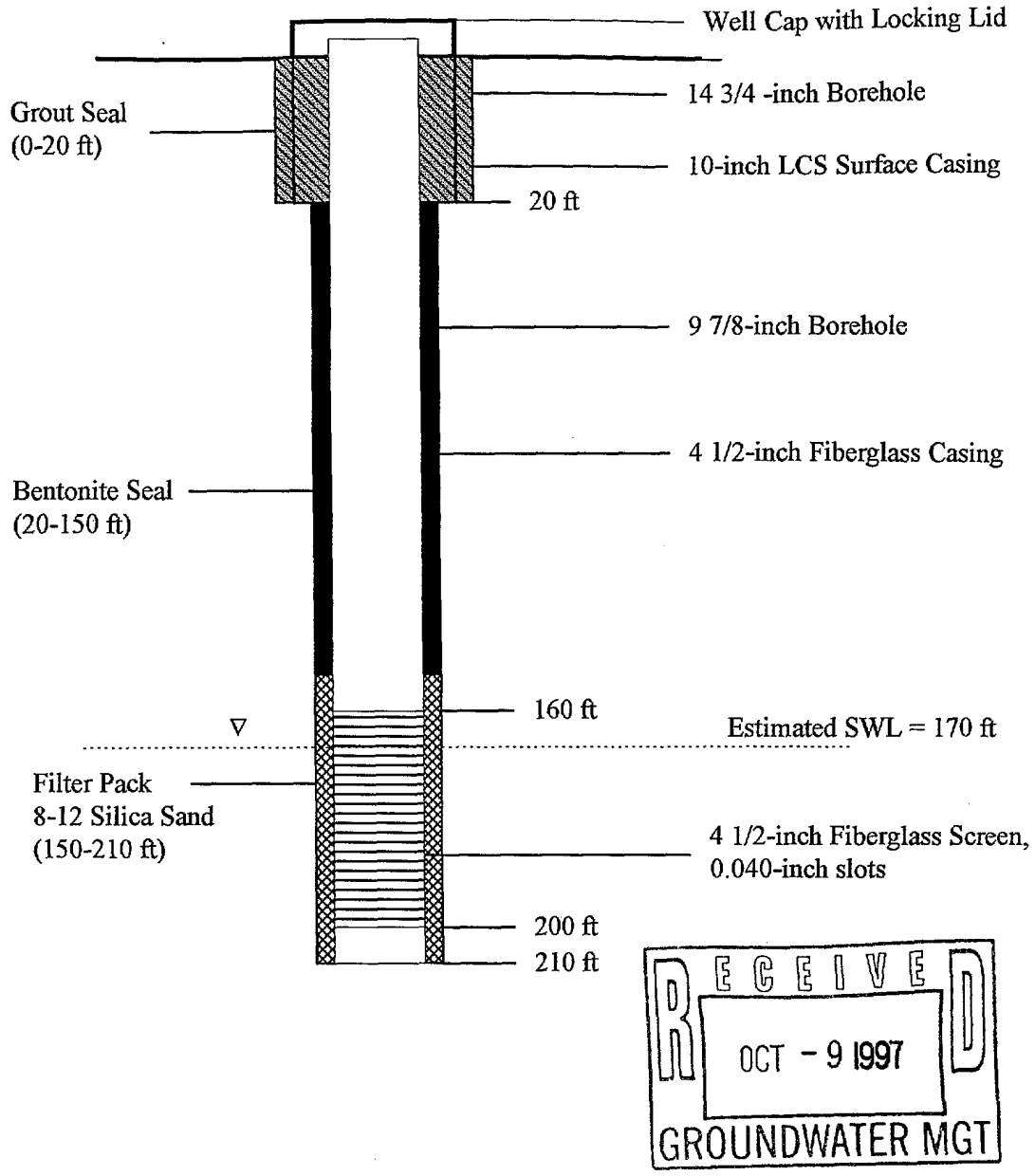

RECEIVED
OCT - 9 1997
GROUNDWATER MGT

-NOT TO SCALE

Southwest Ground-water Consultants, Inc. **Project B.248 October 9, 1997**	**TM-43b and TM-43c Preliminary Design** **Phelps Dodge Corporation**	**Figure 1**

ARIZONA DEPARTMENT OF WATER RESOURCES

500 North Third Street, Phoenix, Arizona 85004
Telephone (602) 417-2470
Fax (602) 417-2422

October 21, 1997

JANE DEE HULL
Governor

RITA P. PEARSON
Director

PHELPS DODGE MINING CO
36 WEST HIGHWAY 92
BISBEE, AZ 85603

RE: Registration No. 55-565004 THROUGH 55-565005
File No. VARIOUS

Dear Well Owner:

Enclosed for your records is an annotated copy of the Notice of Intention to Drill a well. This is returned to you as evidence of compliance with A.R.S. §45-596. A drilling card has been mailed to your designated driller. Prior to drilling he must have it in his possession.

Since this well is being drilled as a Monitor well, or for Cathodic Protection, Grounding, Geotechnical or Piezometer purposes, our standard driller report form is also being furnished to the driller. He is required to complete it and return it to the Department within 30 days after the completion of the well. A Completion Report form is being furnished for monitor wells where pump installation is authorized. This must be completed within thirty days of installation as required by A.R.S. §45-600.

A Change of Well Information form is enclosed for your future use . If you deem it necessary to change the location of the proposed well, please notify the Department on the enclosed form. A properly amended Drilling Card will then be issued and must be in possession of the driller before drilling begins. During the drilling of a new well, if it is determined that it must be abandoned, then a Well Abandonment Completion Report must be submitted per R12-15-816.F.

Per A.R.S. §45-593, the person to whom a well is registered shall notify this Department of a change of ownership of the well and/or information pertaining to the physical characteristics of the well, in order to keep the well registration file current and accurate.

Sincerely,

Toni M. Bergeman

Toni M. Bergeman
Water Resource Technician
Groundwater Management Support Section

VARIANCE CHECKLIST
HYDROLOGY

DATE RECEIVED: 10/9/97 POTENTIAL REG. NO. 55-_____
DATE TO HYDRO: 10/14/97 10-15-97
DATE TO GWMSS: 10-15-97 55-565004 THRU 55-565005

FRONT OF N.O.I. COMPLETE/CORRECT: (YES) NO

REQUEST FOR VARIANCE RECEIVED: YES (NO)

DIAGRAM/SITE PLAN RECEIVED: (YES) NO

TYPE AND NUMBER OF WELLS:

- 2 MONITOR
- ____ PIEZOMETER
- ____ GEOTECHNICAL
- ____ MINERAL EXPLORATION
- ____ WATER PRODUCTION
- ____ CATHODIC PROTECTION
- ____ GROUNDING
- ____ HEAT PUMP
- ____ OTHER _____ (DESCRIBE TYPE OF WELL)

VARIANCE: (PLEASE CHECK APPROPRIATE BLOCKS)

- ____ REQUIRED
- √ NOT REQUIRED
- ____ GRANTED
- ____ NOT GRANTED
- ____ LETTER ISSUED

ATTENTION NOTICE OF INTENT TEAM:

- ____ HARD COPY OF LETTER TO FOLLOW
- ____ CALL FOR PICKUP

COMMENTS:

GWMSS REVIEWER: YB HYDRO REVIEWER: _____

ARIZONA DEPARTMENT OF WATER RESOURCES
GROUNDWATER MANAGEMENT SUPPORT SECTION
500 North Third Street
Phoenix, Arizona 85004-3903

THIS AUTHORIZATION SHALL BE IN POSSESSION OF THE DRILLER DURING ALL DRILL OPERATIONS

WELL REGISTRATION NO: 55-565005

AUTHORIZED DRILLER: LANG EXPLORATORY DRILLING LICENSE NO: 468

NOTICE OF INTENTION TO DRILL MONITOR WELL(S) HAS BEEN FILED WITH THE DEPARTMENT BY:

CONSULTANT: SOUTHWEST GROUNDWATER CONSULTANTS

WELL OWNER: PHELPS DODGE MINING CO 36 WEST HIGHWAY 92 BISBEE, AZ 85603

The well(s) is/are to be located in the:

SE 1/4 of the SE 1/4 of the NE 1/4 Section 27 Township 23 SOUTH Range 24 EAST

No. of Wells in this project: 1

THIS AUTHORIZATION EXPIRES AT MIDNIGHT ON THE 8TH DAY OF OCTOBER, 1998

CHIEF, GROUNDWATER MANAGEMENT SUPPORT

THE DRILLER MUST FILE A LOG OF THE WELL WITHIN 30 DAYS OF COMPLETION OF DRILLING

TB

ARIZONA DEPARTMENT OF WATER RESOURCES

500 North Third Street
Phoenix, Arizona 85004

WELL DRILLER REPORT

35201108
TM 43B

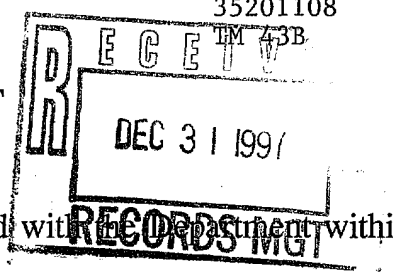

This report should be prepared by the driller in all detail and filed with the Department within 30 days following completion of the well.

1. LANG EXPLORATORY DRILLING
   2286 W 1500 SOUTH
   SALT LAKE CITY, UT 84104-4126

2. Owner Name: PHELPS DODGE MINING CO.
   Address: 36 WEST HIGHWAY 92, BISBEE, AZ 85603
   City **State** **Zip**

3. Location: 23 N/S 24 E/W 27 ¼ SE ¼ NE ¼ SE
   Township **Range** **Section** **10-acre** **40-acre** **160-acre**

4. Well Registration No. 55- 565004 (Required)

5. Permit No. _____ (If issued)

DESCRIPTION OF WELL

6. Total depth of hole 215 ft.
7. Type of casing 5" PVC SCH 80
8. Diameter and length of casing 5 in. from 0 to 150 , 5 in from 190 to 210
9. Method of sealing at reduction points _____
10. Perforated from _____ to _____ ,from _____ to _____ from _____ to _____
11. Size of cuts _____ Number of cuts per foot _____
12. If screen was installed: Length 40 ft. Diam 5 in. Type .040 SLOT
13. Method of construction DRILLED
    (drilled, dug, driven, bored, jetted, etc)
14. Date started 10-28-97
    Month **Day** **Year**
15. Date completed 10-29-97
    Month **Day** **Year**
16. Depth to water 170 ft. (If flowing well, so state)
17. Describe point from which depth measurements were made, and give sea-level elevation if available
    GROUND LEVEL
18. If flowing well, state method of flow regulation: _____
19. Remarks: _____

DWR-55-55-7/95 (Rev.)

DO NOT WRITE IN THIS SPACE
OFFICE RECORD

Registration No. 55-565004
File No. D(23-24)27 DAD
Received _____ **By** _____
Entered _____ **By** _____

ENTERED JAN - 9 1998

35201108
TM43B

LOG OF WELL

Indicate depth at which water was first encountered, and the depth and thickness of water bearing beds. If water is artesian, indicate depth at which encountered, and depth to which it rose in well.

From (feet)	To (feet)	Description of formation material
0	80	alluvium (clayey gravel)
80	215	mudstone (hard - red)

I hereby certify that this well was drilled by me(or under my supervision), and that each and all statements herein contained are true to the best of my knowledge and belief.

Driller Name: ALAN LANG

2745 WEST CALIFORNIA AVENUE
Street

SALT LAKE CITY, UTAH 84104-4579 801-973-6667
City State Zip Phone No.

Alan Lang 12-12-97
Signature of Driller Date

D(23-24)27 DAD

STATE OF ARIZONA
ARIZONA DEPARTMENT OF WATER RESOURCES
GROUNDWATER MANAGEMENT SUPPORT SECTION
500 North Third Street, Phoenix, Arizona 85004-3903
Phone (602)417-2470

RECEIVED
MAR 18 1998
RECORDS MGT

COMPLETION REPORT
(Pump Installation Report)

1. Per A.R.S. § 45-600, the Completion Report is to be filed with the Department within 30 days after installation of pump equipment by the registered well owner.

2. Drawdown of the water level for a non-flowing well should be measured in feet after not less than 4 hours of continuous operation and while still in operation and for a flowing well the shut-in pressure should be measured in feet above the land or in pounds per square inch at the land surface.

3. The static groundwater level should be measured in feet from the land surface immediately prior to the well capacity test.

4. The tested pumping capacity of the well in gallons per minute for a non-flowing well should be determined by measuring the discharge of the pump after continuous operation for at least 4 hours and for a flowing well by measuring the natural flow at the land surface.

REGISTRATION NO: 55- 565004 **FILE NO:** D(23-24)27DAD

LOCATION OF THE WELL:

23	24	27	¼ SE	¼ NE	¼ SE
Township	Range	Section	10-acre	40-acre	160-acre

EQUIPMENT INSTALLED:

Kind of pump: Submersible
(Turbine, submersible, centrifugal, etc.)

Kind of power: Electric (Electric, natural gas, gasoline, etc.) H.P. Rating of Motor: ½

Pumping Capacity: 5.75 Date Pump Installed: 1/19/98

WELL TEST:

Test pumping capacity: 6.00 Gallons per minute Date Well Tested: 1/19/98

Method of Discharge Measurement: Flow determined by filling measured container
(Weir, orifice, current meter, etc.)

Static Groundwater Level: 165 ft. Drawdown: 40' ft.

Total Pumping Lift: 205' ft. Drawdown: lbs.
(Flowing Well)

I HEREBY CERTIFY that the above statements are true to the best of my knowledge and belief.

Phelps Dodge Corp	36 W. Hwy. 92	Bisbee	Ariz.	85603
Print Well Owner's Name	Address	City	State	Zip

Bob R Bullard (Agent) (520) 432-3591
Signature of Well Owner Phone Number

DWR 55-56 (Rev 10/95)

ENTERED MAR 20 1998

STATE OF ARIZONA
DEPARTMENT OF WATER RESOURCES
GROUNDWATER MANAGEMENT SUPPORT SECTION
500 NORTH THIRD STREET, PHOENIX, ARIZONA 85004-3903
PHONE (602) 417-2470 FAX (602) 417-2422

RECEIVED
OCT - 9 1997
GROUNDWATER MGT

NOTICE OF INTENTION TO DRILL MONITOR/PIEZOMETER WELL

Section §45-596, Arizona Revised Statutes provide: Prior to drilling a monitor or piezometer well, a Notice of Intention to Drill shall be filed with the Departme

1. Well/land Location:
T23S R24E 27
Township Range Section
SE ¼ NE ¼ SE ¼
10 Acre 40 Acre 160 Acre

2. Position location of the well on the land:
Latitude 31 o 23 · 55 "
Longitude 109 o 53 · 06 "

3. County: Cochise

4. Owner of the land of wellsite:
Phelps Dodge Mining Co.
Name
36 west Highway 92
Address
Bisbee Az 85603
City State Zip
Phone Number 520 432 3621

5. Lessee of the land of wellsite:
Name
Address
City State Zip
Phone Number –

6. Owner of well:
Phelps Dodge Mining Co.
Name
36 west Highway 92
Address
Bisbee Az 85603
City State Zip
Phone Number 520-432-3621

7. Consulting firm:
Southwest Ground-water Consult.
Name
Stephen Noel P.G.
Contact Person
602-955-5547
Phone Number

8. Purpose of well drilled pursuant to this notice:
Monitor X
Piezometer

9. If for deepening or modifying, list well registration number:
55-

DO NOT WRITE IN THIS SPACE
OFFICE RECORD
File No. D(23-24) 87dad
Filed 10-9-97 By WB
Input By
NOV 1 8 1997
DUPLICATE
Mailed 10-21-97 By WB
Registration 55-565004
AMA/INA
W/S II S/B

10. Construction will start:
10 25 97
Month Day Year

11. Period well will remain in use:
Indefinite Months/Years

12. For monitoring wells, is pump equipment to be installed?
Yes X No

(a). If yes, design pump capacity:
∠ 35 gpm

(b). What use will be made of the water Sample only

13. Drilling Firm:
Lang Exploratory Drilling
Name
2286 W. 1500 South
Address
Salt Lake City Ut. 84104
City State Zi
801-973-9572 4126
Phone Number
468
DWR License Number
C-53
ROC License Category

14. Is the proposed wellsite within 100 feet of a septic tank system, sewage disposal area, landfill, hazardous waste facility, storage area hazardous material or petroleum storage areas and tanks? Yes No X

15. Proposed method of abandonment of well after project is completed: Pursuant to ADWR rule R12-15-816

16. Is this well to monitor existing contamination? Potential contamination X. Please explain: Well located in vicinity of tailings impoundment

GENERAL INSTRUCTIONS

1. Fill out this form in DUPLICATE AND SEND WITH $10.00 FEE to 500 North Third Street, Phoenix, Arizona 85004-3903.
2. For specific instructions, limitations and conditions, see the reverse side of this form.

I state that this Notice is filed in compliance with Rule A.A.C. R12-15-809 and R12-15-816(F), and is complete and correct to the best of knowledge and belief and that I understand the limitations and conditions set forth on the reverse side of this form.

RICHARD N. MOHR — Richard N Mohr — 10.8.97
Typed or Printed Name — Signature [ ] Land Owner [ ] Lessee of Wellsite — Date

CONDITIONS

17. If construction plans have been coordinated with Arizona Department of Environmental Quality, who is the agency contact?_____

If construction plans have been coordinated with-Arizona Department of Water Resources, who is the agency contact?_____

18. **WELL CONSTRUCTION PLAN:**

a) Drilling method (mud rotary, hollow-stem auger, etc.) Air Rotary

b) Borehole diameters: 14.75 inches from 0 feet to 20 feet.
7.875 inches rom 20 feet to 210 feet.

c) Casing materials (PVC), steel, hollow-stem auger, etc.)

material Low Carbon Steel diameter 10 inches from 0 feet to 20 fe
material Schedule 80 PVC diameter 4.5 inches from 0 feet to 210 fe

d) Method of sealing at reductions N/A

e) Annular seal materials (cement, grout, etc.,); method of placement (tremied, circulated):

material Cement Grout method Tremie from 0 feet to 20 fe
material Bentonite Seal method Tremie from 20 feet to 150 fe

f) Filter packs (state material):

material 12-20 mesh silica Sand from 150 feet to 210 fe
material _____ from _____ feet to _____ fe

g) Perforations or screen specifications:

Type 4.5inch Sched 80 PVC, wirewrap 0.04inch slots from 160 feet to 200 fe
Type _____ from _____ feet to _____ fe

h) Method of well development (bail, air lift, surge) Air Lift, Surge

i) Will surface or conductor casing extend above grade?: Yes X No____

19. Include detailed construction diagram showing expected water depth in feet below land surface, and details of vault, if specified.

CONDITIONS

I. Construction and abandonment standards for all wells shall be in accordance with A.A.C. R12-15-811 and R12-15-816.

II. Drilling of the well shall be completed within one year after the date of Notice.

III. A Well Driller Report is required within thirty days of completion of drilling. A Completion Report is required to be filed with th Department within thirty days after installation of pump equipment for monitor wells.

IV. Pump equipment <u>may not</u> be installed on a well drilled for piezometer purposes. If a monitor well is pumped, pumping is limited t the maximum amount required for monitor purposes, <u>but in no case may exceed 35 gallons per minute and an annual volume of 1 acre feet total.</u>

V. A.A.C. Rule R12-15-811.H.2, requires that: "A monitor well shall be identified as such on the vault cover or at the top of the steel casing Identification information will include well registration number."

VI. Special construction standards required pursuant to A.A.C. Rule R12-15-821: _____

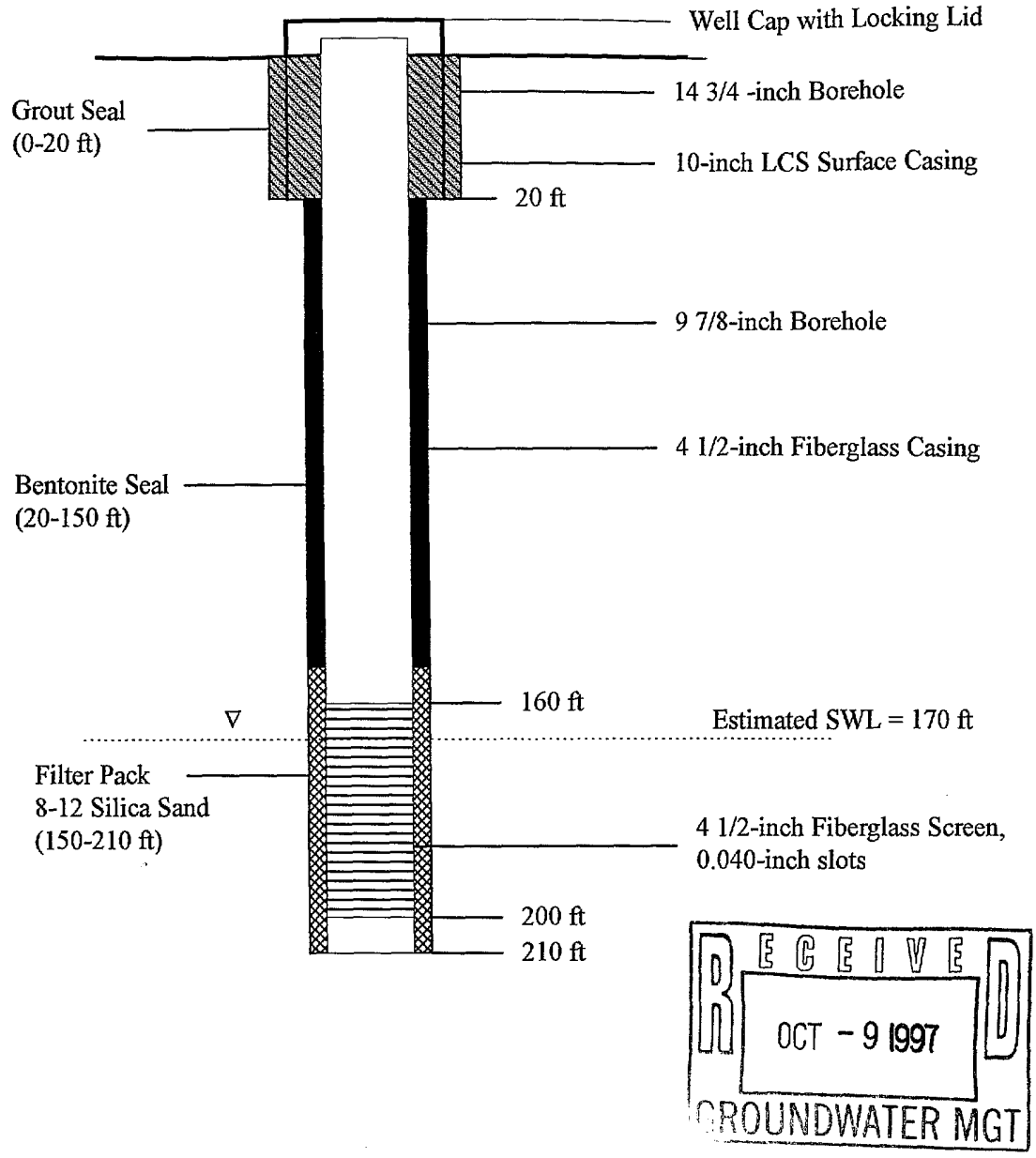

RECEIVED
OCT - 9 1997
GROUNDWATER MGT

-NOT TO SCALE

Southwest Ground-water Consultants, Inc. **Project B.248 October 9, 1997**	**TM-43b and TM-43c Preliminary Design** **Phelps Dodge Corporation**	**Figure 1**

ARIZONA DEPARTMENT OF WATER RESOURCES

500 North Third Street, Phoenix, Arizona 85004
Telephone (602) 417-2470
Fax (602) 417-2422

October 21, 1997

JANE DEE HULL
Governor

RITA P. PEARSON
Director

PHELPS DODGE MINING CO
36 WEST HIGHWAY 92
BISBEE, AZ 85603

RE: Registration No. 55-565004 THROUGH 55-565005
File No. VARIOUS

Dear Well Owner:

Enclosed for your records is an annotated copy of the Notice of Intention to Drill a well. This is returned to you as evidence of compliance with A.R.S. §45-596. A drilling card has been mailed to your designated driller. Prior to drilling he must have it in his possession.

Since this well is being drilled as a Monitor well, or for Cathodic Protection, Grounding, Geotechnical or Piezometer purposes, our standard driller report form is also being furnished to the driller. He is required to complete it and return it to the Department within 30 days after the completion of the well. A Completion Report form is being furnished for monitor wells where pump installation is authorized. This must be completed within thirty days of installation as required by A.R.S. §45-600.

A Change of Well Information form is enclosed for your future use . If you deem it necessary to change the location of the proposed well, please notify the Department on the enclosed form. A properly amended Drilling Card will then be issued and must be in possession of the driller before drilling begins. During the drilling of a new well, if it is determined that it must be abandoned, then a Well Abandonment Completion Report must be submitted per R12-15-816.F.

Per A.R.S. §45-593, the person to whom a well is registered shall notify this Department of a change of ownership of the well and/or information pertaining to the physical characteristics of the well, in order to keep the well registration file current and accurate.

Sincerely,

Toni M. Bergeman

Toni M. Bergeman
Water Resource Technician
Groundwater Management Support Section

VARIANCE CHECKLIST
HYDROLOGY

DATE RECEIVED: 10/9/97 POTENTIAL REG. NO. 55-_____
DATE TO HYDRO: 10/14/97 10-15-97
DATE TO GWMSS: 10-15-97 55-565004 THRU 55-565005

FRONT OF N.O.I. COMPLETE/CORRECT: (YES) NO

REQUEST FOR VARIANCE RECEIVED: YES (NO)

DIAGRAM/SITE PLAN RECEIVED: (YES) NO

TYPE AND NUMBER OF WELLS:

- 2 MONITOR
- ____ PIEZOMETER
- ____ GEOTECHNICAL
- ____ MINERAL EXPLORATION
- ____ WATER PRODUCTION
- ____ CATHODIC PROTECTION
- ____ GROUNDING
- ____ HEAT PUMP
- ____ OTHER _____ (DESCRIBE TYPE OF WELL)

VARIANCE: (PLEASE CHECK APPROPRIATE BLOCKS)

- ____ REQUIRED
- ✓ NOT REQUIRED
- ____ GRANTED
- ____ NOT GRANTED
- ____ LETTER ISSUED

ATTENTION NOTICE OF INTENT TEAM:

- ____ HARD COPY OF LETTER TO FOLLOW
- ____ CALL FOR PICKUP

COMMENTS:

GWMSS REVIEWER: KB HYDRO REVIEWER: _____

ARIZONA DEPARTMENT OF WATER RESOURCES
GROUNDWATER MANAGEMENT SUPPORT SECTION

500 North Third Street
Phoenix, Arizona 85004-3903

THIS AUTHORIZATION SHALL BE IN POSSESSION OF THE DRILLER DURING ALL DRILL OPERATIONS

WELL REGISTRATION NO: 55-565004

AUTHORIZED DRILLER: LANG EXPLORATORY DRILLING LICENSE NO: 468

NOTICE OF INTENTION TO DRILL MONITOR WELL(S) HAS BEEN FILED WITH THE DEPARTMENT BY:

CONSULTANT: SOUTHWEST GROUNDWATER CONSULTANTS

WELL OWNER: PHELPS DODGE MINING CO 36 WEST HIGHWAY 92 BISBEE, AZ 85603

The well(s) is/are to be located in the:

SE 1/4 of the NE 1/4 of the SE 1/4 Section 27 Township 23 SOUTH Range 24 EAST

No. of Wells in this project: 1

THIS AUTHORIZATION EXPIRES AT MIDNIGHT ON THE 8TH DAY OF OCTOBER, 1998

CHIEF, GROUNDWATER MANAGEMENT SUPPORT

THE DRILLER MUST FILE A LOG OF THE WELL WITHIN 30 DAYS OF COMPLETION OF DRILLING

TB

35201108
TM 43A

ARIZONA DEPARTMENT OF WATER RESOURCES
500 North Third Street
Phoenix, Arizona 85004
WELL DRILLER REPORT

This report should be prepared by the driller in all detail and filed with the Department within 30 days following completion of the well.

1. LANG EXPLORATORY DRILLING
2286 W 1500 SOUTH
SALT LAKE CITY UT 84104

2. Owner Name: PHELPS DODGE MINING COMPANY
Address: 36 WEST HIGHWAY 92 BISBEE AZ 85603
City State Zip

3. Location: 23 N/(S) 24 (E)/W 27 ¼ NW ¼ NE ¼ SE
Township Range Section 10-acre 40-acre 160-acre

4. Well Registration No. 55- 564726 (Required)

5. Permit No. _____ (If issued)

Rec'd DWR 12-5-96

DESCRIPTION OF WELL

6. Total depth of hole 215 ft.
7. Type of casing PVC SCH 80
8. Diameter and length of casing 5 OD in. from 0 to 130, 5 OD in from 190 to 210
9. Method of sealing at reduction points _____
10. Perforated from _____ to _____, from _____ to _____ from _____ to _____
11. Size of cuts _____ Number of cuts per foot _____
12. If screen was installed: Length 60 ft. Diam 5 OD in. Type .040 SLOT
13. Method of construction DRILLED
(drilled, dug, driven, bored, jetted, etc)
14. Date started 10/27/97
Month Day Year
15. Date completed 10/28/97
Month Day Year
16. Depth to water 133 ft. (If flowing well, so state)
17. Describe point from which depth measurements were made, and give sea-level elevation if available
GROUND LEVEL
18. If flowing well, state method of flow regulation: _____
19. Remarks: _____

DWR-55-55-7/95 (Rev.)

DO NOT WRITE IN THIS SPACE
OFFICE RECORD

Registration No. 55-564726
File No. D(23-24)27 DAB
Received _____ By _____
Entered _____ By _____
ENTERED DEC 0 5 1997

35201108
TM 43A

LOG OF WELL

Indicate depth at which water was first encountered, and the depth and thickness of water bearing beds. If water is artesian, indicate depth at which encountered, and depth to which it rose in well.

From (feet)	To (feet)	Description of formation material
0	15	GRAVEL WITH FINE & COARSE SAND - CALICHE
15	25	SILTY SAND & GRAVEL
25	45	SANDY CLAY & GRAVEL
45	50	GRAVEL
50	60	DARK RED CLAY WITH COARSE SAND & GRAVEL
60	90	CLAY WITH SANDY GRAVEL
90	110	GRAVEL
110	150	SANDY GRAVEL
150	155	PINKISH WHITE CEMENTED SANDSTONE 10 GPM
155	160	DARK RED SILTSTONE
160	190	PINKISH WHITE CEMENTED SANDSTONE
190	215	DARK RED SILTSTONE

I hereby certify that this well was drilled by me(or under my supervision), and that each and all statements herein contained are true to the best of my knowledge and belief.

Driller Name: ALAN LANG

2745 WEST CALIFORNIA AVENUE
Street

SALT LAKE CITY, UTAH 84104-4579 801-973-6667
City State Zip Phone No.

Alan Lang 11-25-97
Signature of Driller Date

43A

D(23-24)27 DAB

STATE OF ARIZONA
ARIZONA DEPARTMENT OF WATER RESOURCES
GROUNDWATER MANAGEMENT SUPPORT SECTION
500 North Third Street, Phoenix, Arizona 85004-3903
Phone (602)417-2470

RECEIVED
MAR 18 1998
RECORDS MGT

COMPLETION REPORT
(Pump Installation Report)

1. Per A.R.S. § 45-600, the Completion Report is to be filed with the Department within 30 days after installation of pump equipment by the registered well owner.

2. Drawdown of the water level for a non-flowing well should be measured in feet after not less than 4 hours of continuous operation and while still in operation and for a flowing well the shut-in pressure should be measured in feet above the land or in pounds per square inch at the land surface.

3. The static groundwater level should be measured in feet from the land surface immediately prior to the well capacity test.

4. The tested pumping capacity of the well in gallons per minute for a non-flowing well should be determined by measuring the discharge of the pump after continuous operation for at least 4 hours and for a flowing well by measuring the natural flow at the land surface.

REGISTRATION NO: 55- 564726 **FILE NO:** D(23-24) 27 dq 6

LOCATION OF THE WELL:

23	24	27	¼ NW	¼ NE	¼ SE
Township	Range	Section	10-acre	40-acre	160-acre

EQUIPMENT INSTALLED:

Kind of pump: Submersible
(Turbine, submersible, centrifugal, etc.)

Kind of power: Elect (Electric, natural gas, gasoline, etc.) H.P. Rating of Motor: 1/2

Pumping Capacity: 4.5 Date Pump Installed: 1/19/98

WELL TEST:

Test pumping capacity: 7.5 GPM (Gallons per minute) Date Well Tested: 1/19/98

Method of Discharge Measurement: Flow determined by filling measured container
(Weir, orifice, current meter, etc.)

Static Groundwater Level: 133 ft. Drawdown: 49 ft.

Total Pumping Lift: 205 ft. Drawdown: _____ lbs.
(Flowing Well)

I HEREBY CERTIFY that the above statements are true to the best of my knowledge and belief.

Phelps Dodge Corp	36W Hwy 92	Bisbee	Ariz.	85603
Print Well Owner's Name	Address	City	State	Zip

Bob R Bullard (agent) 520-432-3591
Signature of Well Owner — Phone Number

DWR 55-56 (Rev 10/95)

ENTERED MAR 20 1998

55 - 564726

phelps dodge Morenci Inc. 4521 U.S. Highway 191, Morenci, Arizona 85540-9795 • (520) 865-4521

October 1, 1997

Ms. Carol Norton
Arizona Department of Water Resources
500 North 3rd Street
Phoenix, Arizona 85004

Subject: Addendum to NOI Application

Dear Ms. Norton:

As a follow-up to your request, we have revised our response to item 15 of the Notice of Intent to Drill (NOI) to read *pursuant to Rule R12-15-816*, for the following Registration Numbers.

CTSA Monitor Wells	*	55-564726 D (23-24) 27 DAB
	*	55-564727
	*	55-564728
	*	55-564729
	*	55-564730
DRW Monitor Wells	*	55-564697
	*	55-564698
	*	55-564699
	*	55-564700

If you have any questions, please call.

Very truly yours,

Richard N. Mohr

Richard N. (Rick) Mohr
Manager Environmental Services
Arizona Operations

phelps dodge Mining Company
Arizona Operations
4521 U.S. Highway 191, Morenci, AZ 85540
(520) 865-4521, Ext. 6207
Fax: (520) 865-3861

Mr. Richard N. Mohr
Manager Environmental Services,
Arizona Operations

cc: Mr. Stephen D. Noel, Southwest Ground-water Consultants, Inc.

RECEIVED
OCT 6 1997
HYDROLOGY DIV.

DEP[ ]TMENT OF WATER RESOUR[ ]S
GROUNDWATER MANAGEMENT SUPPORT SECTION
500 NORTH THIRD STREET, PHOENIX, ARIZONA 85004-3903
PHONE (602) 417-2470 FAX (602) 417-2422

RECEIVED
SEP 17 1997
GROUNDWATER MGT

NOTICE OF INTENTION TO DRILL MONITOR/PIEZOMETER WELL

Section §45-596, Arizona Revised Statutes provide: Prior to drilling a monitor or piezometer well, a Notice of Intention to Drill shall be filed with the Departm

1. Well/land Location:
   T 23 S (Township) *R 24 E* (Range) *27* (Section)
   NW ¼ (10 Acre) *NE* ¼ (40 Acre) *SE* ¼ (160 Acre)

2. Position location of the well on the land:
   Latitude *31* o *23* ' *59* "
   Longitude *109* o *53* ' *38* "

3. County: *Cohise*

4. Owner of the land of wellsite:
   Phelps Dodge Mining Co. (Name)
   36 West Highway 92 (Address)
   Bisbee (City) *AZ* (State) *85603* (Zip)
   Phone Number *520 432 3621*

5. Lessee of the land of wellsite:
   Name
   Address
   City State Zip
   Phone Number

6. Owner of well:
   Phelps Dodge Mining Co. (Name)
   36 West Highway 92 (Address)
   Bisbee (City) *AZ* (State) *85603* (Zip)
   Phone Number *520 432 3621*

7. Consulting firm:
   Southwest Ground-water Consult. (Name)
   Stephen Noel, P.G. (Contact Person)
   602 955 5547 (Phone Number)

8. Purpose of well drilled pursuant to this notice:
   Monitor *X*
   Piezometer

9. If for deepening or modifying, list well registration number:
   55-

DO NOT WRITE IN THIS SPACE
OFFICE RECORD
File No D(23-24)29 dab
Filed 9-17-97 By BU
Input By
NOV 1 2 1997
DUPLICATE
Mailed By
Registration 55-
AMA/INA
W/S 17 S/B

10. Construction will start:
    October (Month) *1* (Day) *1997* (Ye)

11. Period well will remain in use:
    Indefinate Months/Years

12. For monitoring wells, is pump equipment to be installed?
    Yes *X* No
    (a). If yes, design pump capacity:
    <35 gpm
    (b). What use will be made of the water *sample only*

13. Drilling Firm:
    Lang Exploratory Drilling (Name)
    2286 W. 1500 South (Address)
    Salt Lake City, UT *84104* (City State Z)
    801 973 9572 (Phone Number)
    468 (DWR License Number)
    C-53 (ROC License Category)

14. Is the proposed wellsite within 100 feet of a septic tank system, sewage disposal area, landfill, hazardous waste facility, storage area hazardous material or petroleum storage areas and tanks? Yes No *X*

15. Proposed method of abandonment of well after project is completed: *Abandonment not anticipated, if well is abandoned it will per ADWR rules*

16. Is this well to monitor existing contamination? Potential contamination *X*. Please explain: *Well located in in vicinity of tailings impoundment*

GENERAL INSTRUCTIONS

1. Fill out this form in DUPLICATE AND SEND WITH $10.00 FEE to 500 North Third Street, Phoenix, Arizona 85004-3903.
2. For specific instructions, limitations and conditions, see the reverse side of this form.

I state that this Notice is filed in compliance with Rule A.A.C. R12-15-809 and R12-15-816(F), and is complete and correct to the best of knowledge and belief and that I understand the limitations and conditions set forth on the reverse side of this form.

Richard N. Mohr (Typed or Printed Name)
Richard N Mohr (Signature [X] Land Owner [ ] Lessee of Wellsite)
9-16-97 (Date)

CONDITIONS

17. If construction plans have been coordinated with Arizona Department of Environmental Quality, who is the agency contact? N/A

If construction plans have been coordinated with Arizona Department of Water Resources, who is the agency contact? N/A

18. WELL CONSTRUCTION PLAN:

a) Drilling method (mud rotary, hollow-stem auger, etc.) Air Rotary

b) Borehole diameters: 14.75 inches from 0 feet to 20 feet.
7.875 inches rom 20 feet to 210 feet.

c) Casing materials (PVC), steel, hollow-stem auger, etc.)

material Low Carbon Steel diameter 10 inches from 0 feet to 20 fe
material Schedule 80 PVC diameter 4.5 inches from 0 feet to 210 fe

d) Method of sealing at reductions N/A

e) Annular seal materials (cement, grout, etc.,); method of placement (tremied, circulated):

material Cement Grout method Tremie from 0 feet to 20 fe
material Bentonite Seal method Tremie from 20 feet to 150 fe

f) Filter packs (state material):

material 8-12 Mesh Silica Sand from 150 feet to 210 fe
material from feet to fe

g) Perforations or screen specifications:

Type 4.5-inch Schedule 80 PVC, wire wrap 0.040-inch slots from 160 feet to 200 fe
Type from feet to fe

h) Method of well development (bail, air lift, surge) Air Lift, Surge

i) Will surface or conductor casing extend above grade?: Yes X No

19. Include detailed construction diagram showing expected water depth in feet below land surface, and details of vault, if specified.

CONDITIONS

I. Construction and abandonment standards for all wells shall be in accordance with A.A.C. R12-15-811 and R12-15-816.

II. Drilling of the well shall be completed within one year after the date of Notice.

III. A Well Driller Report is required within thirty days of completion of drilling. A Completion Report is required to be filed with th Department within thirty days after installation of pump equipment for monitor wells.

IV. Pump equipment may not be installed on a well drilled for piezometer purposes. If a monitor well is pumped, pumping is limited the maximum amount required for monitor purposes, but in no case may exceed 35 gallons per minute and an annual volume of 1 acre feet total.

V. A.A.C. Rule R12-15-811.H.2, requires that: "A monitor well shall be identified as such on the vault cover or at the top of the steel casin Identification information will include well registration number."

VI. Special construction standards required pursuant to A.A.C. Rule R12-15-821:

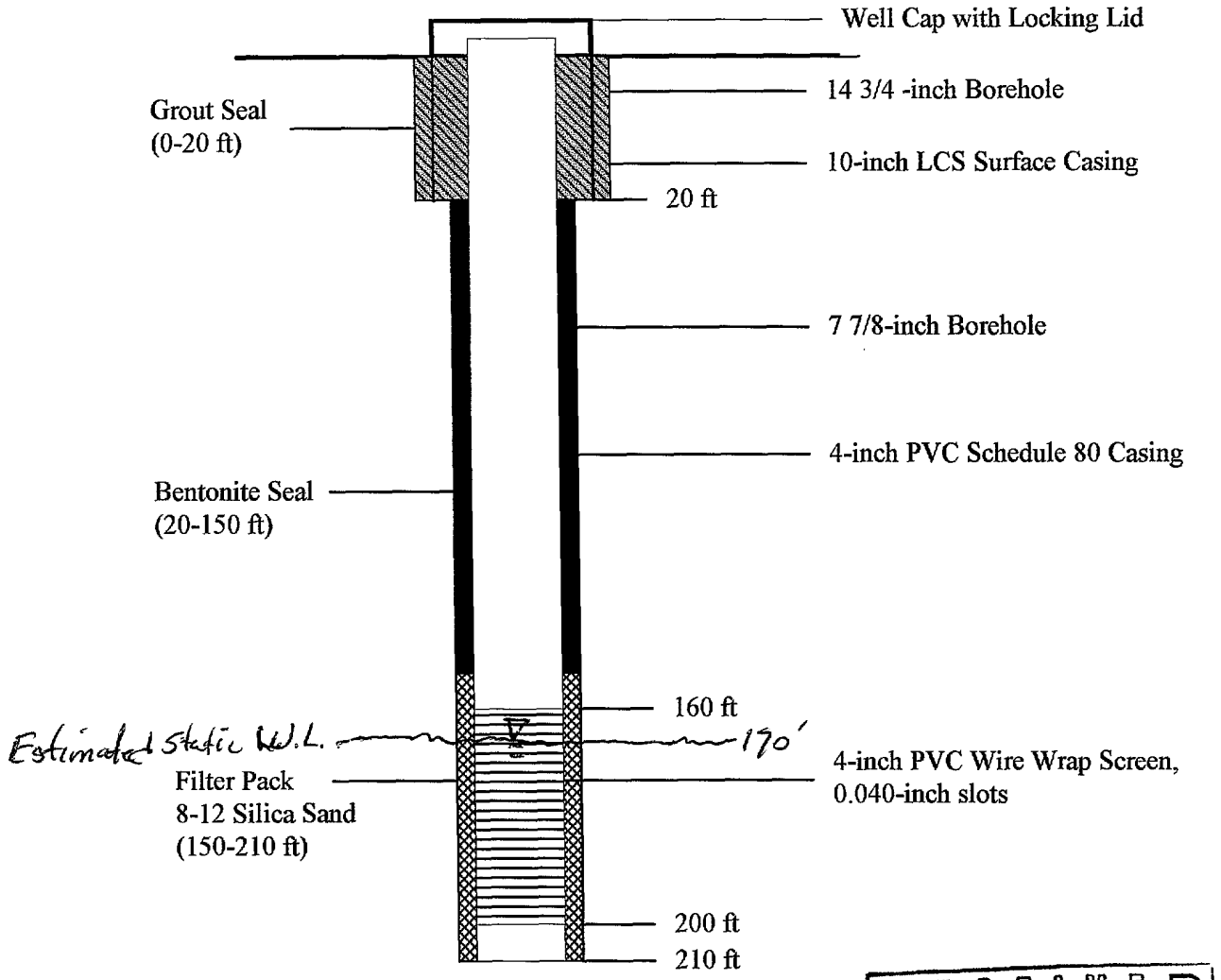

RECEIVED
SEP 17 1997
GROUNDWATER MGT

-NOT TO SCALE

Southwest Ground-water Consultants, Inc. **Project B.248 September 12, 1997**	**TM-43a** **Preliminary Design** **Phelps Dodge Corporation**	**Figure** **2**

VARIANCE CHECKLIST
HYDROLOGY

DATE RECEIVED: 9/11/97 POTENTIAL REG. NO. 55-_____
DATE TO HYDRO: 9/24/97
DATE TO GWMSS: 10/8/97 55- 564726 THRU 55- 564730

FRONT OF N.O.I. COMPLETE/CORRECT: (YES) NO

REQUEST FOR VARIANCE RECEIVED: YES (NO)

DIAGRAM/SITE PLAN RECEIVED: (YES) NO

TYPE AND NUMBER OF WELLS:

- 5 MONITOR
- ____ PIEZOMETER
- ____ GEOTECHNICAL
- ____ MINERAL EXPLORATION
- ____ WATER PRODUCTION
- ____ CATHODIC PROTECTION
- ____ GROUNDING
- ____ HEAT PUMP
- ____ OTHER _____ (DESCRIBE TYPE OF WELL)

VARIANCE: (PLEASE CHECK APPROPRIATE BLOCKS)

- ____ REQUIRED
- ✓ NOT REQUIRED
- ____ GRANTED
- ____ NOT GRANTED
- ____ LETTER ISSUED

ATTENTION NOTICE OF INTENT TEAM:

- ✓ HARD COPY OF LETTER TO FOLLOW
- ____ CALL FOR PICKUP

from Richard Mohr stating "pursuant to R12-15-816" for item number 15. Glotfelty came in today & will have Mohr send us a letter.

COMMENTS:
9/26/97 talked to Steve Noel at (602) 955-5547. He said Mark Glotfelty will come by today & write the w.l. on the diagram. CEN
Done.
9/29/97 Mark Glotfelty called & said there are four more monitor wells that were submitted with this one. He wants to get letter from landowner saying all 9 55 numbers. I could not find the other 4. He will call back. CEN 10/8/97

GWMSS REVIEWER: HB HYDRO REVIEWER: _____

ARIZONA DEPARTMENT OF WATER RESOURCES

500 North Third Street, Phoenix, Arizona 85004
Telephone (602) 417-2470
Fax (602) 417-2422

October 20, 1997

JANE DEE HULL
Governor

RITA P. PEARSON
Director

PHELPS DODGE MINING COMPANY
36 WEST HIGHWAY 92
BISBEE AZ 85603

RE: Registration No. 55-564726 THRU 55-564730
File No. VARIOUS

Dear Well Owner:

Enclosed for your records is an annotated copy of the Notice of Intention to Drill a well. This is returned to you as evidence of compliance with A.R.S. §45-596. A drilling card has been mailed to your designated driller. Prior to drilling he must have it in his possession.

Since this well is being drilled as a Monitor well, or for Cathodic Protection, Grounding, Geotechnical or Piezometer purposes, our standard driller report form is also being furnished to the driller. He is required to complete it and return it to the Department within 30 days after the completion of the well. A Completion Report form is being furnished for monitor wells where pump installation is authorized. This must be completed within thirty days of installation as required by A.R.S. §45-600.

A Change of Well Information form is enclosed for your future use . If you deem it necessary to change the location of the proposed well, please notify the Department on the enclosed form. A properly amended Drilling Card will then be issued and must be in possession of the driller before drilling begins. During the drilling of a new well, if it is determined that it must be abandoned, then a Well Abandonment Completion Report must be submitted per R12-15-816.F.

Per A.R.S. §45-593, the person to whom a well is registered shall notify this Department of a change of ownership of the well and/or information pertaining to the physical characteristics of the well, in order to keep the well registration file current and accurate.

Sincerely,

Sylvia Valdez
Water Resource Technician
Groundwater Management Support Section

ARIZONA DEPARTMENT OF WATER RESOURCES

GROUNDWATER MANAGEMENT SUPPORT SECTION

500 North Third Street
Phoenix, Arizona 85004-3903

THIS AUTHORIZATION SHALL BE IN POSSESSION OF THE DRILLER DURING ALL DRILL OPERATIONS

WELL REGISTRATION NO: 55-564726

AUTHORIZED DRILLER: LANG EXPLORATORY DRILLING **LICENSE NO:** 468

NOTICE OF INTENTION TO DRILL A MONITOR WELL(S) HAS BEEN FILED WITH THE DEPARTMENT BY:

CONSULTANT: SOUTHWEST GROUND-WATER CONSULTANT

WELL OWNER: PHELPS DODGE MINING COMPANY 36 WEST HIGHWAY 92 BISBEE AZ 85603

The well(s) is/are to be located in the:

NW 1/4 of the NE 1/4 of the SE 1/4 Section 27 Township 23 SOUTH Range 24 EAST

No. of Wells in this project: 1

THIS AUTHORIZATION EXPIRES AT MIDNIGHT ON THE 16TH DAY OF SEPTEMBER, 1998

CHIEF, GROUNDWATER MANAGEMENT SUPPORT

THE DRILLER MUST FILE A LOG OF THE WELL WITHIN 30 DAYS OF COMPLETION OF DRILLING

SV

ARIZONA DEPARTMENT OF WATER RESOURCES
500 North Third Street
Phoenix, Arizona 85004

35201108
TM 43

WELL DRILLER REPORT

This report should be prepared by the driller in all detail and filed with the Department within 30 days following completion of the well.

1. LANG EXPLORATORY DRILLING
2286 W 1500 SOUTH
SALT LAKE CITY UT 84104

2. Owner Name: PHELPS DODGE MINING COMPANY
Address: 36 WEST HIGHWAY 92 BISBEE, AZ 85603
City State Zip

3. Location: 23 (N/S) 24 (E/W) 27 ¼ NW ¼ NE ¼ SE
Township Range Section 10-acre 40-acre 160-acre

4. Well Registration No. 55- 564726 (Required)

5. Permit No. _____ (If issued)

DESCRIPTION OF WELL

6. Total depth of hole 830 ft.
7. Type of casing 4-1/2 ID FIBERGLASS
8. Diameter and length of casing 4-1/2 in. from 0 to 720, 4½ ID in from 800 to 820
9. Method of sealing at reduction points _____
10. Perforated from _____ to _____, from _____ to _____ from _____ to _____
11. Size of cuts _____ Number of cuts per foot _____
12. If screen was installed: Length 80 ft. Diam 4-1/2 ID in. Type .040 SLOTTED
13. Method of construction DRILLED
(drilled, dug, driven, bored, jetted, etc)
14. Date started 11/04/97
Month Day Year
15. Date completed 11/10/97
Month Day Year
16. Depth to water 718 ft. (If flowing well, so state)

17. Describe point from which depth measurements were made, and give sea-level elevation if available
GROUND LEVEL
18. If flowing well, state method of flow regulation: _____

19. Remarks: 1ST WATER ENCOUNTERED IS CASED OFF

DWR-55-55-7/95 (Rev.)

DO NOT WRITE IN THIS SPACE
OFFICE RECORD

Registration No. 55-564729
File No. D(23-24)27 DAB
Received _____ **By** _____
Entered _____ **By** _____
ENTERED DEC 05 1997

35201108
TM 43

LOG OF WELL

Indicate depth at which water was first encountered, and the depth and thickness of water bearing beds. If water is artesian, indicate depth at which encountered, and depth to which it rose in well.

From (feet)	To (feet)	Description of formation material
0	170	BASIN FILL (GRAVELS - SAND) FIRST WATER APPROX. 130'
170	830	MORETA FORMATION (SANDSTONE - SILSTONE - MUDSTONE)
		WTER ALSO ENCOUNTERED BETWEEN 725' & 730'

I hereby certify that this well was drilled by me(or under my supervision), and that each and all statements herein contained are true to the best of my knowledge and belief.

Driller Name: ALAN LANG

2745 WEST CALIFORNIA AVENUE
Street

SALT LAKE CITY, UTAH 84104-4579 801-973-6667
City State Zip Phone No.

Alan Lang 11-25-97
Signature of Driller Date

D(23-24)27 DAB

STATE OF ARIZONA
ARIZONA DEPARTMENT OF WATER RESOURCES
GROUNDWATER MANAGEMENT SUPPORT SECTION
500 North Third Street, Phoenix, Arizona 85004-3903
Phone (602)417-2470

RECEIVED
MAR 18 1998
RECORDS MGT

COMPLETION REPORT
(Pump Installation Report)

1. Per A.R.S. § 45-600, the Completion Report is to be filed with the Department within 30 days after installation of pump equipment by the registered well owner.

2. Drawdown of the water level for a non-flowing well should be measured in feet after not less than 4 hours of continuous operation and while still in operation and for a flowing well the shut-in pressure should be measured in feet above the land or in pounds per square inch at the land surface.

3. The static groundwater level should be measured in feet from the land surface immediately prior to the well capacity test.

4. The tested pumping capacity of the well in gallons per minute for a non-flowing well should be determined by measuring the discharge of the pump after continuous operation for at least 4 hours and for a flowing well by measuring the natural flow at the land surface.

REGISTRATION NO: 55- 564729 **FILE NO:** D(23-24)27dab

LOCATION OF THE WELL:

23	24	27	¼ NW	¼ NE	¼ SE
Township ~~N/S~~	Range ~~E/W~~	Section	10-acre	40-acre	160-acre

EQUIPMENT INSTALLED:

Kind of pump: Submersible
(Turbine, submersible, centrifugal, etc.)

Kind of power: Electric. (Electric, natural gas, gasoline, etc.) H.P. Rating of Motor: 2

Pumping Capacity: 4.5 Date Pump Installed: 2/12/98

WELL TEST:

Test pumping capacity: 8.1 GPM (Gallons per minute) Date Well Tested: 2/12/98

Method of Discharge Measurement: Flow determined by filling measured container (Weir, orifice, current meter, etc.)

Static Groundwater Level: 147.05' ft. Drawdown: 485' ft.

Total Pumping Lift: 815 ft. Drawdown: _____ lbs. (Flowing Well)

I HEREBY CERTIFY that the above statements are true to the best of my knowledge and belief.

Phelps Dodge Corp	36 W. Hwy. 92	Bisbee	Ariz.	85603
Print Well Owner's Name	Address	City	State	Zip

Bob R Bullard (Agent) (520) 432-3591
Signature of Well Owner Phone Number

DWR 55-56 (Rev 10/95)

ENTERED MAR 20 1998

55-564729

Richard N. (Rick) Mohr
Manager Environmental Services
Arizona Operations

phelps dodge Mining Company
Arizona Operations

orenci, Arizona 85540-9795 • (520) 865-4521

4521 U.S. Highway 191, Morenci, AZ 85540
(520) 865-4521, Ext. 6207
Fax: (520) 865-3861

Ms. Carol Norton
Arizona Department of Water Resources
500 North 3rd Street
Phoenix, Arizona 85004

Subject: Addendum to NOI Application

Dear Ms. Norton:

As a follow-up to your request, we have revised our response to item 15 of the Notice of Intent to Drill (NOI) to read *pursuant to Rule R12-15-816*, for the following Registration Numbers.

CTSA Monitor Wells	*	55-564726
	*	55-564727
	*	55-564728
	*	55-564729 D(23-24)27 DAB
	*	55-564730
DRW Monitor Wells	*	55-564697
	*	55-564698
	*	55-564699
	*	55-564700

If you have any questions, please call.

Very truly yours,

Richard N. Mohr

Mr. Richard N. Mohr
Manager Environmental Services,
Arizona Operations

cc: Mr. Stephen D. Noel, Southwest Ground-water Consultants, Inc.

RECEIVED
6 '97

DEP[illegible]TMENT OF WATER RESOUR[illegible]S
GROUNDWATER MANAGEMENT SUPPORT SECTION
500 NORTH THIRD STREET, PHOENIX, ARIZONA 85004-3903
PHONE (602) 417-2470 FAX (602) 417-2422

RECEIVED
SEP 17 1997
GROUNDWATER MGT

NOTICE OF INTENTION TO DRILL MONITOR/PIEZOMETER WELL

Section §45-596, Arizona Revised Statutes provide: Prior to drilling a monitor or piezometer well, a Notice of Intention to Drill shall be filed with the Departm

1. Well/land Location:
   T 23 S — Township; R 24 E — Range; 27 — Section
   NW ¼ (10 Acre); NE ¼ (40 Acre); SE ¼ (160 Acre)

2. Position location of the well on the land:
   Latitude 31 ° 23 ' 59 "
   Longitude 109 ° 53 ' 37 "

3. County: Cohise

4. Owner of the land of wellsite:
   Phelps Dodge Mining Co. — Name
   36 West Highway 92 — Address
   Bisbee — City; AZ — State; 85603 — Zip
   Phone Number 520 432 3621

5. Lessee of the land of wellsite:
   Name
   Address
   City State Zip
   Phone Number

6. Owner of well:
   Phelps Dodge Mining Co. — Name
   36 West Highway 92 — Address
   Bisbee — City; AZ — State; 85603 — Zip
   Phone Number 520 432 3621

7. Consulting firm:
   Southwest Ground-water Consult. — Name
   Stephen Noel, P.G. — Contact Person
   602 955 5547 — Phone Number

8. Purpose of well drilled pursuant to this notice:
   Monitor X
   Piezometer

9. If for deepening or modifying, list well registration number:
   55-

DO NOT WRITE IN THIS SPACE
OFFICE RECORD
File No. D(23-24)27 dab
Filed 9-17-97 By SU
Input NOV 12 1997
DUPLICATE
Mailed By SU
Registration 55-564729
AMA/INA
W/S 13 S/B

10. Construction will start:
    October — Month; 1 — Day; 1997 — Ye

11. Period well will remain in use:
    Indefinate Months/Years

12. For monitoring wells, is pump equipment to be installed?
    Yes X No
    (a). If yes, design pump capacity:
    <35
    (b). What use will be made of the water sample only

13. Drilling Firm:
    Lang Exploratory Drilling — Name
    2286 W. 1500 South — Address
    Salt Lake City, UT — City; State; 84104 — Z
    801 973 9572 — Phone Number
    468 — DWR License Number
    C-53 — ROC License Category

14. Is the proposed wellsite within 100 feet of a septic tank system, sewage disposal area, landfill, hazardous waste facility, storage area hazardous material or petroleum storage areas and tanks? Yes ____ No X

15. Proposed method of abandonment of well after project is completed: Abandonment not anticipated, if well is abandoned it will be per ADWR rules

16. Is this well to monitor existing contamination? ____ Potential contamination X. Please explain: Well located in in vicinity of tailings impoundment

GENERAL INSTRUCTIONS

1. Fill out this form in DUPLICATE AND SEND WITH $10.00 FEE to 500 North Third Street, Phoenix, Arizona 85004-3903.
2. For specific instructions, limitations and conditions, see the reverse side of this form.

I state that this Notice is filed in compliance with Rule A.A.C. R12-15-809 and R12-15-816(F), and is complete and correct to the best of knowledge and belief and that I understand the limitations and conditions set forth on the reverse side of this form.

Richard N. Mohr — Typed or Printed Name
Richard N Mohr — Signature [X] Land Owner [ ] Lessee of Wellsite
9.16.97 — Date

CONDITIONS

17. If construction plans have been coordinated with Arizona Department of Environmental Quality, who is the agency contact? N/A

If construction plans have been coordinated with Arizona Department of Water Resources, who is the agency contact? N/A

18. WELL CONSTRUCTION PLAN:

a) Drilling method (mud rotary, hollow-stem auger, etc.) Air Rotary

b) Borehole diameters: 14.75 inches from 0 feet to 20 feet.
7.875 inches rom 20 feet to 1030 feet.

c) Casing materials (PVC), steel, hollow-stem auger, etc.)

material Low Carbon Steel diameter 10 inches from 0 feet to 20 fe
material Fiberglass diameter 4 inches from 0 feet to 1030 fe

d) Method of sealing at reductions N/A

e) Annular seal materials (cement, grout, etc.,); method of placement (tremied, circulated):

material Cement Grout method Tremie from 0 feet to 20 fe
material Bentonite Seal method Tremie from 20 feet to 925 fe

f) Filter packs (state material):

material 8 - 12 Mesh Silica Sand from 925 feet to 1030 fe
material from feet to fe

g) Perforations or screen specifications:

Type 4-inch fiberglass wire wrap, 0.040-inch slots from 930 feet to 1010 fe
Type from feet to fe

h) Method of well development (bail, air lift, surge) Air Lift, Surge

i) Will surface or conductor casing extend above grade?: Yes X No

19. Include detailed construction diagram showing expected water depth in feet below land surface, and details of vault, if specified.

CONDITIONS

I. Construction and abandonment standards for all wells shall be in accordance with A.A.C. R12-15-811 and R12-15-816.

II. Drilling of the well shall be completed within one year after the date of Notice.

III. A Well Driller Report is required within thirty days of completion of drilling. A Completion Report is required to be filed with th Department within thirty days after installation of pump equipment for monitor wells.

IV. Pump equipment may not be installed on a well drilled for piezometer purposes. If a monitor well is pumped, pumping is limited t the maximum amount required for monitor purposes, but in no case may exceed 35 gallons per minute and an annual volume of 1 acre feet total.

V. A.A.C. Rule R12-15-811.H.2, requires that: "A monitor well shall be identified as such on the vault cover or at the top of the steel casin Identification information will include well registration number."

VI. Special construction standards required pursuant to A.A.C. Rule R12-15-821:

ARIZONA DEPARTMENT OF WATER RESOURCES
GROUNDWATER MANAGEMENT SUPPORT SECTION
500 North Third Street
Phoenix, Arizona 85004-3903

THIS AUTHORIZATION SHALL BE IN POSSESSION OF THE DRILLER DURING ALL DRILL OPERATIONS

WELL REGISTRATION NO: 55-564729

AUTHORIZED DRILLER: LANG EXPLORATORY DRILLING LICENSE NO: 468

NOTICE OF INTENTION TO DRILL A MONITOR WELL(S) HAS BEEN FILED WITH THE DEPARTMENT BY:

CONSULTANT: SOUTHWEST GROUND-WATER CONSULTANT

WELL OWNER: PHELPS DODGE MINING COMPANY 36 WEST HIGHWAY 92 BISBEE AZ 85603

The well(s) is/are to be located in the:

NW 1/4 of the NE 1/4 of the SE 1/4 Section 27 Township 23 SOUTH Range 24 EAST

No. of Wells in this project: 1

THIS AUTHORIZATION EXPIRES AT MIDNIGHT ON THE 16TH DAY OF SEPTEMBER, 1998

CHIEF, GROUNDWATER MANAGEMENT SUPPORT

THE DRILLER MUST FILE A LOG OF THE WELL WITHIN 30 DAYS OF COMPLETION OF DRILLING

SV

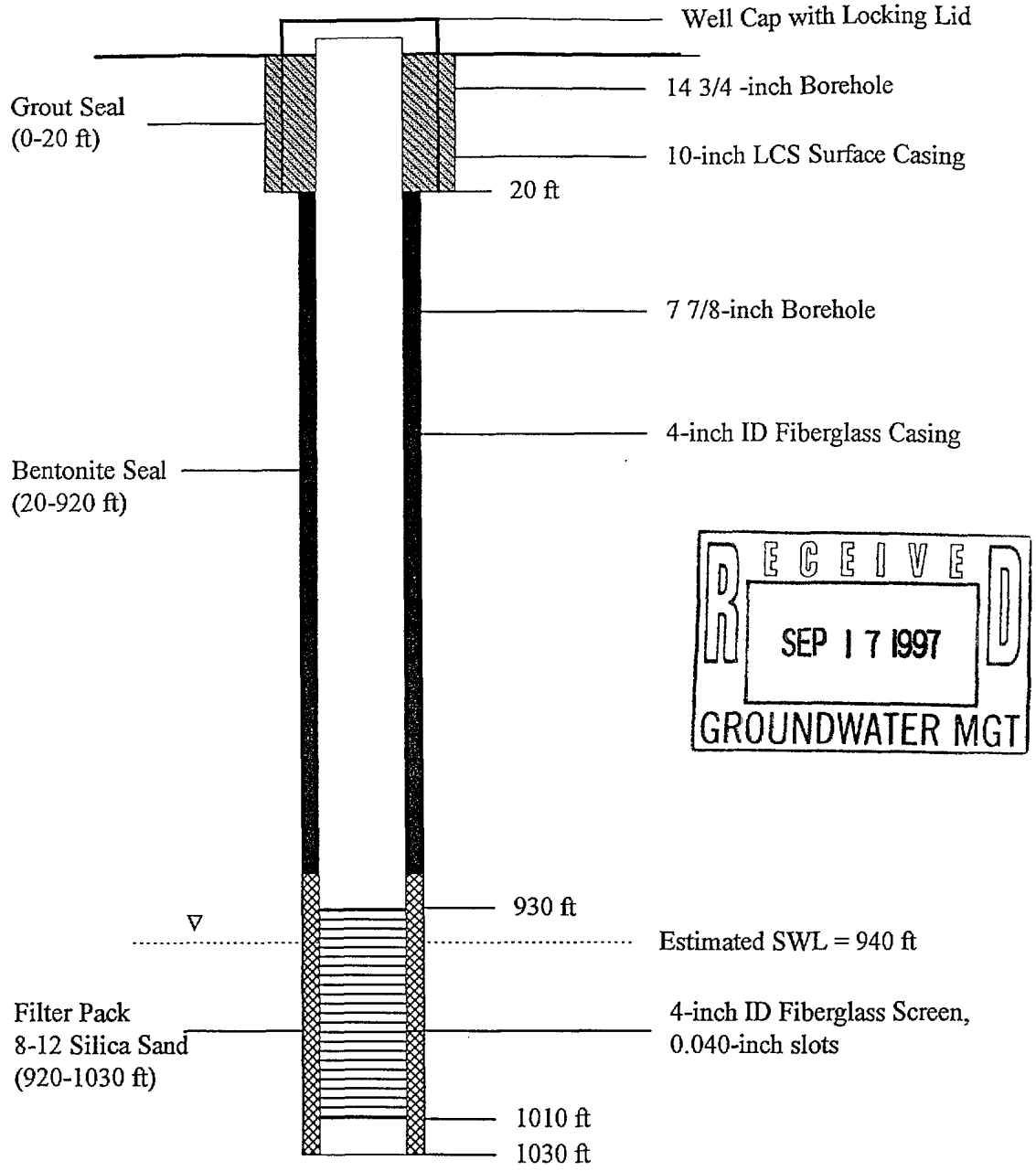

RECEIVED
SEP 17 1997
GROUNDWATER MGT

-NOT TO SCALE

- CASING CENTALIZERS
EVERY 100 FEET

Southwest Ground-water Consultants, Inc. **Project B.248 September 12, 1997**	**TM-43, TM-44, TM-45, and TM-46 Preliminary Design** **Phelps Dodge Corporation**	**Figure 1**

ARIZONA DEPARTMENT OF WATER RESOURCES

500 North Third Street, Phoenix, Arizona 85004
Telephone (602) 417-2470
Fax (602) 417-2422

October 20, 1997

JANE DEE HULL
Governor

RITA P. PEARSON
Director

PHELPS DODGE MINING COMPANY
36 WEST HIGHWAY 92
BISBEE AZ 85603

RE: Registration No. 55-564726 THRU 55-564730
File No. VARIOUS

Dear Well Owner:

Enclosed for your records is an annotated copy of the Notice of Intention to Drill a well. This is returned to you as evidence of compliance with A.R.S. §45-596. A drilling card has been mailed to your designated driller. Prior to drilling he must have it in his possession.

Since this well is being drilled as a Monitor well, or for Cathodic Protection, Grounding, Geotechnical or Piezometer purposes, our standard driller report form is also being furnished to the driller. He is required to complete it and return it to the Department within 30 days after the completion of the well. A Completion Report form is being furnished for monitor wells where pump installation is authorized. This must be completed within thirty days of installation as required by A.R.S. §45-600.

A Change of Well Information form is enclosed for your future use . If you deem it necessary to change the location of the proposed well, please notify the Department on the enclosed form. A properly amended Drilling Card will then be issued and must be in possession of the driller before drilling begins. During the drilling of a new well, if it is determined that it must be abandoned, then a Well Abandonment Completion Report must be submitted per R12-15-816.F.

Per A.R.S. §45-593, the person to whom a well is registered shall notify this Department of a change of ownership of the well and/or information pertaining to the physical characteristics of the well, in order to keep the well registration file current and accurate.

Sincerely,

Sylvia Valdez
Water Resource Technician
Groundwater Management Support Section

RECEIVED
JUL - 7 1997
RECORDS

ARIZONA DEPARTMENT OF WATER RESOURCES
500 North Third Street
Phoenix, Arizona 85004

WELL DRILLER REPORT

35201070
TM-42

This report should be prepared by the driller in all detail and filed with the Department within 30 days following completion of the well.

1. LANG EXPLORATORY DRILLING
   2286 WEST 1500 SOUTH
   SALT LAKE CITY, UT 84104-4126

2. Owner Name: PHELPS DODGE CORP.
   Address: 36 W. HWY 92 (City) BISBEE (State) AZ (Zip) 85603

3. Location: 23 (Township) N(S) 24 (Range) E(W) 10 (Section) ¼ SW (10-acre) ¼ NW (40-acre) ¼ SW (160-acre)

4. Well Registration No. 55- 562554 (Required)

5. Permit No. _____ (If issued)

DESCRIPTION OF WELL

6. Total depth of hole 250 ft.
7. Type of casing LOW CARBON STEEL 0-20, SCH 80 PVC 0-241
8. Diameter and length of casing 10 in. from 0 to 20, 5 in from +1.5 to 241
9. Method of sealing at reduction points -
10. Perforated from 180 to 240, from _____ to _____ from _____ to _____
11. Size of cuts 0.040 INCH Number of cuts per foot _____
12. If screen was installed: Length 60 ft. Diam 5 in. Type SCH 80 PVC
13. Method of construction DRILLED
    (drilled, dug, driven, bored, jetted, etc)
14. Date started JUNE 12, 1997
    (Month Day Year)
15. Date completed JUNE 13, 1997
    (Month Day Year)
16. Depth to water 186 ft. (If flowing well, so state)
17. Describe point from which depth measurements were made, and give sea-level elevation if available
    BELOW GROUND SURFACE
18. If flowing well, state method of flow regulation: _____
19. Remarks: _____

DO NOT WRITE IN THIS SPACE
OFFICE RECORD

Registration No. 55-562554
File No. D(23-24)10CBC
Received _____ By _____
Entered _____ By _____
ENTERED JUL 17 1997

DWR-55-55-7/95 (Rev.)

35201070

LOG OF WELL

TM-42

Indicate depth at which water was first encountered, and the depth and thickness of water bearing beds. If water is artesian, indicate depth at which encountered, and depth to which it rose in well.

From (feet)	To (feet)	Description of formation material
0	10	TOP SOIL
10	65	ALLUVIUM
65	250	MORITA FORMATION
		1ST WATER AT 195'

I hereby certify that this well was drilled by me(or under my supervision), and that each and all statements herein contained are true to the best of my knowledge and belief.

Driller Name: ALAN LANG

2286 WEST 1500 SOUTH
Street

SALT LAKE CITY, UTAH 84104 801-973-6667
City State Zip Phone No.

JUNE 23, 1997
Signature of Driller Date

TM-42

STATE OF ARIZONA
ARIZONA DEPARTMENT OF WATER RESOURCES
GROUNDWATER MANAGEMENT SUPPORT SECTION

500 North Third Street, Phoenix, Arizona 85004-3903
Phone (602) 417-2470

RECEIVED
JUL 15 1997
RECORDS MGT

COMPLETION REPORT
(Pump Installation Report)

1. Per A.R.S. § 45-600, the Completion Report is to be filed with the Department within 30 days after installation of pump equipment by the registered well owner.

2. Drawdown of the water level for a non-flowing well should be measured in feet after not less than 4 hours of continuous operation. For a flowing well the shut-in pressure should be measured in feet above the land or in pounds per square inch at the land surface.

3. The static groundwater level should be measured in feet from the land surface immediately prior to the well capacity test.

4. The tested pumping capacity of the well in gallons per minute for a non-flowing well should be determined by measuring the discharge of the pump after continuous operation for at least 4 hours and for a flowing well by measuring the natural flow at the land surface.

REGISTRATION NO: 55- 562554 **FILE NO:** D(23-24) 10CBC

LOCATION OF THE WELL:

23 N/S	24 E/W	10	¼ SW	¼ NW	¼ SW
Township	Range	Section	10-acre	40-acre	160-acre

EQUIPMENT INSTALLED:

Kind of pump SUBMERSIBLE (Turbine, submersible, centrifugal, etc.) Kind of power ELECTRIC (Electric, natural gas, gasoline, etc.)

H.P. Rating of Motor 1 1/2 HP Pumping Capacity 5.5 Date Pump Installed 6/30/97

WELL TEST:

Test pumping capacity 5.6 Gallons per minute Date Well Tested: 7-11-97

Method of Discharge Measurement FLOW DETERMED BY FILLING MEASURED CONTAINER (Weir, orifice, current meter, etc.)

Static Groundwater Level 192 ft. Drawdown 1.6 ft.

Total Pumping Lift 240 ft. Drawdown ____ lbs. (Flowing Well)

I HEREBY CERTIFY that the above statements are true to the best of my knowledge and belief.

Phelps Dodge Corp	36 w. Hwy 92	Bisbee	Ariz	85603
Print Well Owner's Name	Address	City	State	Zip

Bob R Sullivan (Agent)	(520) 432-3591	7-14-97
Signature of Well Owner	Phone Number	Date

ENTERED JUL 24 1997

DWR 55-56 (Rev 10/95)

STATE OF ARIZONA
DEPARTMENT OF WATER RESOURCES
GROUNDWATER MANAGEMENT SUPPORT SECTION
500 NORTH THIRD STREET, PHOENIX, ARIZONA 85004-3903
PHONE (602) 417-2470 FAX (602) 417-2422

MAY 19 1997

NOTICE OF INTENTION TO DRILL MONITOR/PIEZOMETER WELL

Section §45-596, Arizona Revised Statutes provide: Prior to drilling a monitor or piezometer well, a Notice of Intention to Drill shall be filed with the Departmen

1. **Well/land Location:**
   23S (Township) 24E (Range) 10 (Section)
   SW ¼ (10 Acre) NW ¼ (40 Acre) SW ¼ (160 Acre)

2. **Position location of the well on the land:**
   Latitude 30 o 24 ' 30 "
   Longitude 109 o 53 ' 35 "

3. **County:** Cochise

4. **Owner of the land of wellsite:**
   Phelps Dodge Corp (Name)
   36W. Highway 92 (Address)
   Bisbee, Ariz. 85603 (City State Zip)
   Phone Numbe (520) 432-3621

5. **Lessee of the land of wellsite:**
   Name
   Address
   City State Zip
   Phone Number

6. **Owner of well:**
   Phelps Dodge Corp. (Name)
   36 W. Hwy. 92 (Address)
   Bisbee, Ariz. 85603 (City State Zip)
   Phone Numbe (520) 432-3621

7. **Consulting firm:**
   STEFFEN, Robertson, & Kirsten (Name)
   Gültekin Sauci (Contact Person)
   (303) 985-1333 (Phone Number)

8. **Purpose of well drilled pursuant to this notice:**
   Monitor ✓
   Piezometer

9. **If for deepening or modifying, list well registration number:**
   55-

DO NOT WRITE IN THIS SPACE
OFFICE RECORD
File No. D(23-24)10CBC
Filed 5/19/97 By dh
Input By
DUPLICATE
Mailed 6/4/97 By dh
Registration 55-562554 ✓
AMA/INA
W/S 13 S/B ✓

10. **Construction will start:** 6 (Month) 2 (Day) 97 (Year)

11. **Period well will remain in use:** Ind. Months/Years

12. **For monitoring wells, is pump equipment to be installed?** Yes X No
    (a). If yes, design pump capacity: < 10 GPM
    (b). What use will be made of the water Sampling Only

13. **Drilling Firm:** Layne Exploratory Drilling (Name)
    2286 W. 1500 S. (Address)
    Salt Lake City, UT. 84104 (City State Zip)
    801-973-6667 (Phone Number)
    468 4/26 (DWR License Number / ROC License Category)

ENTERED JUN 5 1997

14. **Is the proposed wellsite within 100 feet of a septic tank system, sewage disposal area, landfill, hazardous waste facility, storage area c hazardous material or petroleum storage areas and tanks?** Yes No X

15. **Proposed method of abandonment of well after project is completed:** Fill to total depth with Cement Grout After PVC Removal

16. **Is this well to monitor existing contamination?** No **Potential contamination** No. **Please explain:** Future Ground Water Permit

GENERAL INSTRUCTIONS

1. Fill out this form in DUPLICATE AND SEND WITH $10.00 FEE to 500 North Third Street, Phoenix, Arizona 85004-3903.
2. For specific instructions, limitations and conditions, see the reverse side of this form.

I state that this Notice is filed in compliance with Rule A.A.C. R12-15-809 and R12-15-816(F), and is complete and correct to the best of knowledge and belief and that I understand the limitations and conditions set forth on the reverse side of this form.

Bob R. Bullard — Bob R. Bullard — 5/14/97

Typed or Printed Name — Signature [ ] Land Owner [ ] Lessee of Wellsite — Date

CONDITIONS

17. If construction plans have been coordinated with Arizona Department of Environmental Quality, who is the agency contact?_____

If construction plans have been coordinated with-Arizona Department of Water Resources, who is the agency contact?_____

18. **WELL CONSTRUCTION PLAN:**

a) Drilling method (mud rotary, hollow-stem auger, etc.) Air / Mud Rotary

b) Borehole diameters: 16 inches from 0 feet to 20 feet.
8 inches rom 20 feet to 250 feet.

c) Casing materials (PVC), steel, hollow-stem auger, etc.)

material Low Carbon Steel diameter 10 inches from +1 feet to 20 fee
material PVC diameter 4" inches from +1 feet to 250 fee

d) Method of sealing at reductions N/A

e) Annular seal materials (cement, grout, etc.,); method of placement (tremied, circulated):

material Cement method Tremied from 0 feet to 20 fee
material Bentowite method Tremied from 20 feet to 25 fee

f) Filter packs (state material):

material #8 Silica Sand from 200 feet to 250 fee
material _____ from _____ feet to _____ fee

g) Perforations or screen specifications:

Type 0.020 Slot PVC Screen from 200 feet to 250 fee
Type _____ from _____ feet to _____ fee

h) Method of well development (bail, air lift, surge) Swab, Air lift, Pump & Surge

i) Will surface or conductor casing extend above grade?: Yes X No____

19. Include detailed construction diagram showing expected water depth in feet below land surface, and details of vault, if specified.

CONDITIONS

I. Construction and abandonment standards for all wells shall be in accordance with A.A.C. R12-15-811 and R12-15-816.

II. Drilling of the well shall be completed within one year after the date of Notice.

III. A Well Driller Report is required within thirty days of completion of drilling. A Completion Report is required to be filed with the Department within thirty days after installation of pump equipment for monitor wells.

IV. Pump equipment **may not** be installed on a well drilled for piezometer purposes. If a monitor well is pumped, pumping is limited to the maximum amount required for monitor purposes, **but in no case may exceed 35 gallons per minute and an annual volume of 10 acre feet total.**

V. A.A.C. Rule R12-15-811.H.2, requires that: "A monitor well shall be identified as such on the vault cover or at the top of the steel casing Identification information will include well registration number."

VI. Special construction standards required pursuant to A.A.C. Rule R12-15-821: _____

INFORMATION FOR NEW WELLS TO BE DRILLED AT CTSA AREA

The Information for the wells designated on the attached Figure as "A" and "B" :

WELL "A"

Designation: (D-24-24) 3ccc

DRAFT

Coordinates:

Easting	583000 feet
Northing	133000

Surface Elevation (Approx.)	4730 Feet
Groundwater Elevation (Est.)	4527 Feet
Depth to H2O	203 Feet below ground surface
Bottom Elevation of Well:	4477 Feet
Total Depth:	253 Feet
Bottom Elevation of Basin Fill:	4500 Feet

Expected Lithology:

BASIN-FILL DEPOSITS:

0-25 ft	Silt and clay with gravel, sand and some caliche.
25-230 ft	Sandy gravel with silt and clay.

MORITA FORMATION:

230-253	pale-red, angular, arkosic, calcareous sandstone.

WELL "B"

Designation: (D-24-24) 9cdd

Coordinates:

Easting	579500 Feet
Northing	128000

Surface Elevation (Approx.)	4655 Feet
Groundwater Elevation (Est.)	4447 Feet
Depth to H2O	208 Feet below ground surface
Bottom Elevation of Well:	4397 Feet
Total Depth:	258 Feet
Bottom Elevation of Basin Fill:	4200 Feet

Expected Lithology:

BASIN-FILL DEPOSITS:

0-25 ft	Silt and clay with gravel+D24, sand and some caliche.
25-258 ft	Sandy gravel with silt and clay.

RECEIVED
MAY 2 0 1997
HYDROLOGY DIV.

WELL "A"

STEFFEN ROBERTSON & KIRSTEN
Consulting Engineers & Scientists

PROJECT:	NO.
CALCULATED BY:	DATE:
CHECKED BY:	DATE:
SHEET OF	

DRAFT

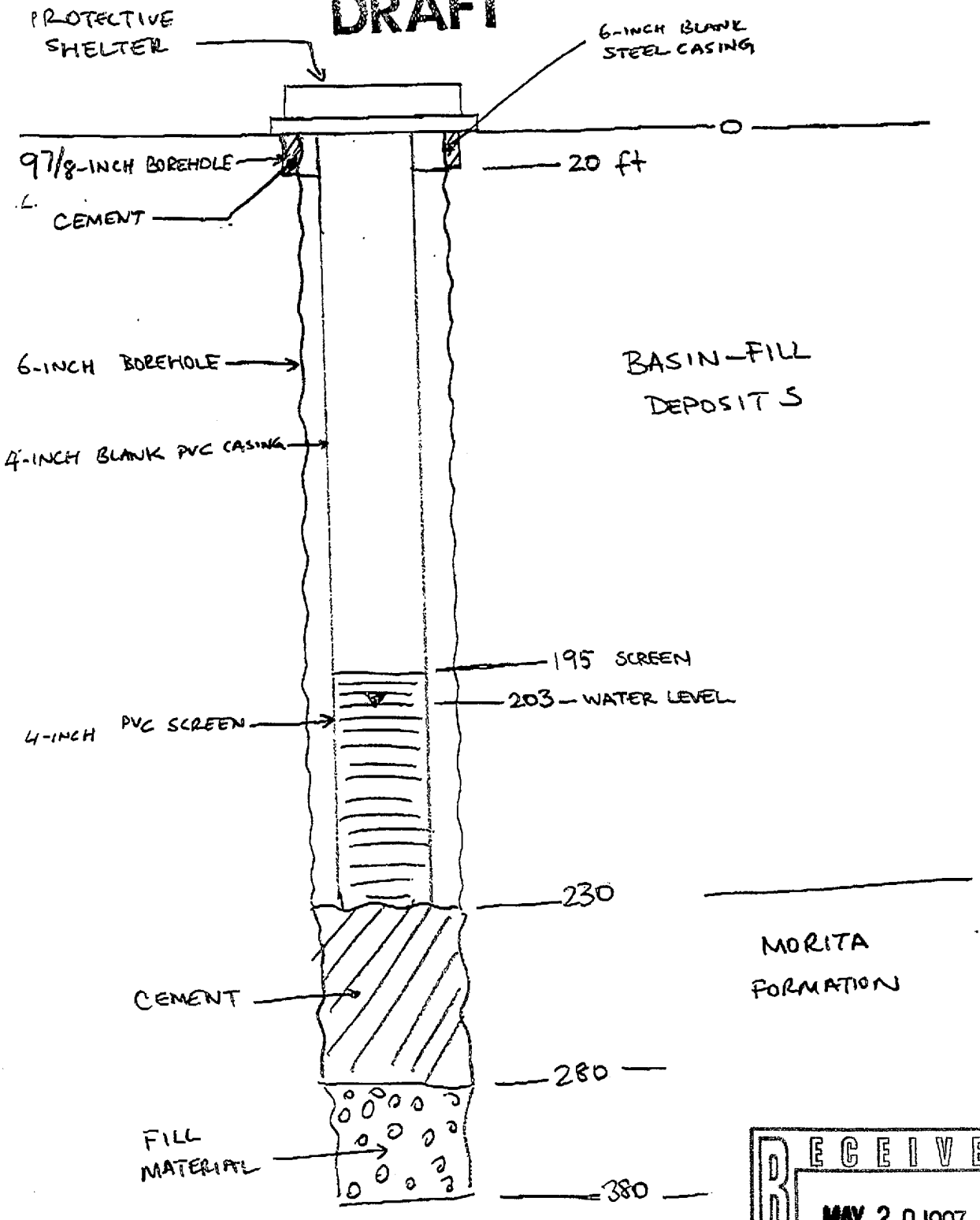

RECEIVED
MAY 20 1997
HYDROLOGY DIV.

ARIZONA DEPARTMENT OF WATER RESOURCES

500 North Third Street, Phoenix, Arizona 85004
Telephone (602) 417-2470
Fax (602) 417-2422

June 4, 1997

FIFE SYMINGTON
Governor

RITA P. PEARSON
Director

PHELPS DODGE CORP.
36 W HWY. 92
BISBEE, AZ 85603

RE: Registration No. 55-562554
File No. D(23-24)10CBC

Dear Well Owner:

Enclosed for your records is an annotated copy of the Notice of Intention to Drill a well. This is returned to you as evidence of compliance with A.R.S. §45-596. A drilling card has been mailed to your designated driller. Prior to drilling he must have it in his possession.

Since this well is being drilled as a Monitor well, or for Cathodic Protection, Grounding, Geotechnical or Piezometer purposes, our standard driller report form is also being furnished to the driller. He is required to complete it and return it to the Department within 30 days after the completion of the well. A Completion Report form is being furnished for monitor wells where pump installation is authorized. This must be completed within thirty days of installation as required by A.R.S. §45-600.

A Change of Well Information form is enclosed for your future use . If you deem it necessary to change the location of the proposed well, please notify the Department on the enclosed form. A properly amended Drilling Card will then be issued and must be in possession of the driller before drilling begins. During the drilling of a new well, if it is determined that it must be abandoned, then a Well Abandonment Completion Report must be submitted per R12-15-816.F.

Per A.R.S. §45-593, the person to whom a well is registered shall notify this Department of a change of ownership of the well and/or information pertaining to the physical characteristics of the well, in order to keep the well registration file current and accurate.

Sincerely,

Dorothy Boggs

Dorothy Boggs
Water Resource Technician
Groundwater Management Support Section

VARIANCE CHECKLIST
HYDROLOGY

DATE RECEIVED: 5/9/97 POTENTIAL REG. NO. 55-_____
DATE TO HYDRO: 5/19/97 20
DATE TO GWMSS: 5/22/97 55-562554 THRU 55-562555

FRONT OF N.O.I. COMPLETE/CORRECT: (YES) NO

REQUEST FOR VARIANCE RECEIVED: YES (NO)

DIAGRAM/SITE PLAN RECEIVED: YES (NO)

TYPE AND NUMBER OF WELLS:

2 MONITOR	____ CATHODIC PROTECTION
____ PIEZOMETER	____ GROUNDING
____ GEOTECHNICAL	____ HEAT PUMP
____ MINERAL EXPLORATION	
____ WATER PRODUCTION	____ OTHER _____ (DESCRIBE TYPE OF WELL)

VARIANCE: (PLEASE CHECK APPROPRIATE BLOCKS)

____ REQUIRED	____ GRANTED
✓ NOT REQUIRED	____ NOT GRANTED
	____ LETTER ISSUED

ATTENTION NOTICE OF INTENT TEAM:

____ HARD COPY OF LETTER TO FOLLOW
____ CALL FOR PICKUP

COMMENTS: ~~No discussion 5-21-97 Call consulting company~~ talk w/ Amy - will send diagram.

GWMSS REVIEWER: _____ HYDRO REVIEWER: _____

ARIZONA DEPARTMENT OF WATER RESOURCES

GROUNDWATER MANAGEMENT SUPPORT SECTION

500 North Third Street
Phoenix, Arizona 85004-3903

THIS AUTHORIZATION SHALL BE IN POSSESSION OF THE DRILLER DURING ALL DRILL OPERATIONS

WELL REGISTRATION NO: 55-562554

AUTHORIZED DRILLER: LANG EXPLORATORY DRILLING LICENSE NO: 468

NOTICE OF INTENTION TO DRILL A MONITOR WELL/S HAS BEEN FILED WITH THE DEPARTMENT BY:

CONSULTANT: STEFFEN, ROBERTSON & KIRSTON

WELL OWNER: PHELPS DODGE CORP. 36 W HWY. 92 BISBEE, AZ 85603

The well(s) is/are to be located in the:

SW 1/4 of the NW 1/4 of the SW 1/4 Section 10 Township 23 SOUTH Range 24 EAST

No. of Wells in this project: 1

THIS AUTHORIZATION EXPIRES AT MIDNIGHT ON THE 18TH DAY OF MAY, 1998

CHIEF, GROUNDWATER MANAGEMENT SUPPORT

THE DRILLER MUST FILE A LOG OF THE WELL WITHIN 30 DAYS OF COMPLETION OF DRILLING

db

TM-41

STATE OF ARIZONA
ARIZONA DEPARTMENT OF WATER RESOURCES
GROUNDWATER MANAGEMENT SUPPORT SECTION

500 North Third Street, Phoenix, Arizona 85004-3903
Phone (602) 417-2470

COMPLETION REPORT
(Pump Installation Report)

1. Per A.R.S. § 45-600, the Completion Report is to be filed with the Department within 30 days after installation of pump equipment by the registered well owner.

2. Drawdown of the water level for a non-flowing well should be measured in feet after not less than 4 hours of continuous operation. For a flowing well the shut-in pressure should be measured in feet above the land or in pounds per square inch at the land surface.

3. The static groundwater level should be measured in feet from the land surface immediately prior to the well capacity test.

4. The tested pumping capacity of the well in gallons per minute for a non-flowing well should be determined by measuring the discharge of the pump after continuous operation for at least 4 hours and for a flowing well by measuring the natural flow at the land surface.

REGISTRATION NO: 55- 562555 **FILE NO:** D(23-24) 3CCC

LOCATION OF THE WELL:

23 N/S	24 E/W	3	¼ SW	¼ SW	¼ SW
Township	Range	Section	10-acre	40-acre	160-acre

EQUIPMENT INSTALLED:

Kind of pump SUBMERSIBLE (Turbine, submersible, centrifugal, etc.) Kind of power ELECTRIC (Electric, natural gas, gasoline, etc.)

H.P. Rating of Motor 1 1/2 HP Pumping Capacity 6.5 Date Pump Installed 6/26/97

WELL TEST:

Test pumping capacity 6.1 Gallons per minute Date Well Tested: 7-10-97

Method of Discharge Measurement FLOW DETERMED BY FILLING MEASURED CONTAINER (Weir, orifice, current meter, etc.)

Static Groundwater Level 158.85 ft. Drawdown 8.5 ft.

Total Pumping Lift 195' ft. Drawdown _____ lbs. (Flowing Well)

I HEREBY CERTIFY that the above statements are true to the best of my knowledge and belief.

Phelps Dodge Corp	36 W. Hwy. 92	Bisbee	Arizona	85603
Print Well Owner's Name	Address	City	State	Zip

Bob R Bullard (Agent)	(520) 432-3591	7-14-97
Signature of Well Owner	Phone Number	Date

DWR 55-56 (Rev 10/95)

TM 41

DEPARTMENT OF WATER RESOURCES
GROUNDWATER MANAGEMENT SUPPORT SECTION
500 NORTH THIRD STREET, PHOENIX, ARIZONA 85004-3903
PHONE (602) 417-2470 FAX (602) 417-2422

NOTICE OF INTENTION TO DRILL MONITOR/PIEZOMETER WELL

Section §45-596, Arizona Revised Statutes provide: Prior to drilling a monitor or piezometer well, a Notice of Intention to Drill shall be filed with the De

1. Well/land Location:
23S 24E 3
Township Range Section
SW ¼ SW ¼ SW ¼
10 Acre 40 Acre 160 Acre

2. Position location of the well on the land:
Latitude 30 o 23 · 25 ·
Longitude 109 o 53 · 33 ·

3. County: Cochise

4. Owner of the land of wellsite:
Phelps Dodge Corp
Name
36 W. Highway 92
Address
Bisbee, Ariz. 85603
City State Zip
Phone Numbe (520) 432-3621

5. Lessee of the land of wellsite:
Name
Address
City State Zip
Phone Number –

6. Owner of well:
Phelps Dodge Corp.
Name
36 W. Hwy. 92
Address
Bisbee, Ariz. 85603
City State Zip
Phone Numbe (520) 432-3621

7. Consulting firm:
STEFFEN, Robertson, & Kirsten
Name
GülTekin Sauci
Contact Person
(303) 985-1333
Phone Number

8. Purpose of well drilled pursuant to this notice:
Monitor ✓
Piezometer

9. If for deepening or modifying, list well registration number:
55-

DO NOT WRITE IN THIS SPACE
OFFICE RECORD
File No. D(23-24)3CCC
Filed 5/19/97 By dk
Input By
DUPLICATE
Mailed 6/4/97 By dk
Registration 55- 562555
AMA/INA ✓
W/S 13 S/B ✓

10. Construction will start:
6 2
Month Day

11. Period well will remain in us
Ind. Months/Y

12. For monitoring wells, is pum equipment to be installed?
Yes X No
(a). If yes, design pump capa
< 10 GPM
(b). What use will be made c
water Sampling

13. Drilling Firm:
Layne Explora
Name
2286 W. 1500.
Address
Salt Lake City, UT. 8
City State
801-973-666
Phone Number
468
DWR License Number
A-4
ROC License Category

14. Is the proposed wellsite within 100 feet of a septic tank system, sewage disposal area, landfill, hazardous waste facility, storage hazardous material or petroleum storage areas and tanks? Yes No X

15. Proposed method of abandonment of well after project is completed: Fill to total depth with Cement Grout After PVC Removal

16. Is this well to monitor existing contamination? No Potential contamination No. Please explain: Future Ground Water Permit

GENERAL INSTRUCTIONS

1. Fill out this form in DUPLICATE AND SEND WITH $10.00 FEE to 500 North Third Street, Phoenix, Arizona 85004-3903.
2. For specific instructions, limitations and conditions, see the reverse side of this form.

I state that this Notice is filed in compliance with Rule A.A.C. R12-15-809 and R12-15-816(F), and is complete and correct to the b knowledge and belief and that I understand the limitations and conditions set forth on the reverse side of this form.

Bob R Bullard Bob R Bullard 5/14/9
Typed or Printed Name Signature [ ] Land Owner [ ] Lessee of Wellsite Date

ARIZONA DEPARTMENT OF WATER RESOURCES
500 North Third Street
Phoenix, Arizona 85004

35201070

WELL DRILLER REPORT

TM-41

This report should be prepared by the driller in all detail and filed with the Department within 30 day following completion of the well.

1. LANG EXPLORATORY DRILLING
   2286 WEST 1500 SOUTH
   SALT LAKE CITY, UT 84104

2. Owner Name: PHELPS DODGE CORP
   Address: 36 WEST HWY 92 BISBEE, AZ 85603
   City State Zip

3. Location: 23 N/(S) 24 (E)/W 3 ¼ SW ¼ SW ¼ SW
   Township Range Section 10-acre 40-acre 160-acre

4. Well Registration No. 55- 562555 (Required)

5. Permit No. _____ (If issued)

DESCRIPTION OF WELL

6. Total depth of hole 210 ft.
7. Type of casing LOW CARBON STEEL +15 - 20 SCH 80 PVC +1 - 201
8. Diameter and length of casing 10 in. from 0 to 20, 5 in from +1 to 201
9. Method of sealing at reduction points -
10. Perforated from 145 to 200, from _____ to _____ from _____ to _____
11. Size of cuts .040 INCHES Number of cuts per foot _____
12. If screen was installed: Length 55 ft. Diam 5 in. Type SCH 80 PVC
13. Method of construction DRILLED
    (drilled, dug, driven, bored, jetted, etc)
14. Date started JUNE 9, 1997
    Month Day Year
15. Date completed JUNE 12, 1997
    Month Day Year
16. Depth to water 157 ft. (If flowing well, so state)
17. Describe point from which depth measurements were made, and give sea-level elevation if available
18. If flowing well, state method of flow regulation: _____
19. Remarks: _____

DO NOT WRITE IN THIS SPACE
OFFICE RECORD

Registration No. 55-562555
File No. D(23-24)3CCC
Received _____ By _____
Entered _____ By _____

DWR-55-55-7/95 (Rev.)

ARIZONA DEPARTMENT OF WATER RESOURCES
500 North Third Street
Phoenix, Arizona 85004

35201070

WELL DRILLER REPORT

TM-41

This report should be prepared by the driller in all detail and filed with the Department within 30 day following completion of the well.

1. LANG EXPLORATORY DRILLING
2286 WEST 1500 SOUTH
SALT LAKE CITY, UT 84104

2. Owner Name: PHELPS DODGE CORP
Address: 36 WEST HWY 92 BISBEE, AZ 85603
City State Zip

3. Location: 23 N/S 24 E/W 3 ¼ SW ¼ SW ¼ SW
Township Range Section 10-acre 40-acre 160-acre

4. Well Registration No. 55- 562555 (Required)

5. Permit No. _____ (If issued)

DESCRIPTION OF WELL

6. Total depth of hole 210 ft.
7. Type of casing LOW CARBON STEEL +15 - 20 SCH 80 PVC +1 - 201
8. Diameter and length of casing 10 in. from 0 to 20, 5 in from +1 to 201
9. Method of sealing at reduction points -
10. Perforated from 145 to 200, from _____ to _____ from _____ to _____
11. Size of cuts .040 INCHES Number of cuts per foot _____
12. If screen was installed: Length 55 ft. Diam 5 in. Type SCH 80 PVC
13. Method of construction DRILLED
(drilled, dug, driven, bored, jetted, etc)
14. Date started JUNE 9, 1997
Month Day Year
15. Date completed JUNE 12, 1997
Month Day Year
16. Depth to water 157 ft. (If flowing well, so state)
17. Describe point from which depth measurements were made, and give sea-level elevation if available
18. If flowing well, state method of flow regulation: _____
19. Remarks: _____

DO NOT WRITE IN THIS SPACE
OFFICE RECORD

Registration No. 55-562555
File No. D(23-24)3CCC
Received _____ By _____
Entered _____ By _____

DWR-55-55-7/95 (Rev.)

ARIZONA DEPARTMENT OF WATER RESOURCES
500 North Third Street
Phoenix, Arizona 85004

35201070

WELL DRILLER REPORT

TM-41

This report should be prepared by the driller in all detail and filed with the Department within 30 da following completion of the well.

1. LANG EXPLORATORY DRILLING
   2286 WEST 1500 SOUTH
   SALT LAKE CITY, UT 84104

2. Owner Name: PHELPS DODGE CORP
   Address: 36 WEST HWY 92 (City) BISBEE, AZ (State) 85603 (Zip)

3. Location: 23 (Township) N/S 24 (Range) E/W 3 (Section) ¼ SW (10-acre) ¼ SW (40-acre) ¼ SW (160-acre)

4. Well Registration No. 55- 562555 (Required)

5. Permit No. _____ (If issued)

DESCRIPTION OF WELL

6. Total depth of hole 210 ft.
7. Type of casing LOW CARBON STEEL +1.5 - 20 SCH 80 PVC +1 - 201
8. Diameter and length of casing 10 in. from 0 to 20, 5 in from +1 to 201
9. Method of sealing at reduction points -
10. Perforated from 145 to 200, from _____ to _____ from _____ to _____
11. Size of cuts .040 INCHES Number of cuts per foot _____
12. If screen was installed: Length 55 ft. Diam 5 in. Type SCH 80 PVC
13. Method of construction DRILLED
    (drilled, dug, driven, bored, jetted, etc)
14. Date started JUNE 9, 1997
    Month Day Year
15. Date completed JUNE 12, 1997
    Month Day Year
16. Depth to water 157 ft. (If flowing well, so state)
17. Describe point from which depth measurements were made, and give sea-level elevation if available
18. If flowing well, state method of flow regulation: _____
19. Remarks: _____

DO NOT WRITE IN THIS SPACE
OFFICE RECORD

Registration No. 55-562555
File No. D(23-24)3CCC
Received _____ By _____
Entered _____ By _____

DWR-55-55-7/95 (Rev.)

ARIZONA DEPARTMENT OF WATER RESOURCES
500 North Third Street
Phoenix, Arizona 85004

35201070

TM-41

WELL DRILLER REPORT

This report should be prepared by the driller in all detail and filed with the Department within 30 days following completion of the well.

1. LANG EXPLORATORY DRILLING
2286 WEST 1500 SOUTH
SALT LAKE CITY, UT 84104

2. Owner Name: Phelps Dodge Corp.
Address: 36 W. Hwy 92 Bisbee Az 85603
City State Zip

3. Location: 23 N/S 24 E/W 3 ¼ SW ¼ SW ¼ SW
Township Range Section 10-acre 40-acre 160-acre

4. Well Registration No. 55-562555 (Required)

5. Permit No. _____ (If issued)

DESCRIPTION OF WELL

6. Total depth of hole 250 ft.
7. Type of casing Low Carbon Steel +1.5-20, Sched 80 PVC +1-241
8. Diameter and length of casing 10 in. from +1.5 to 20, 5 in from +1 to 241
9. Method of sealing at reduction points —
10. Perforated from 180 to 240, from _____ to _____ from _____ to _____
11. Size of cuts 0.040 inches Number of cuts per foot _____
12. If screen was installed: Length 60 ft. Diam 5 in. Type Sched 80 P.V.C.
13. Method of construction Drilled
(drilled, dug, driven, bored, jetted, etc)
14. Date started June 12 1997
Month Day Year
15. Date completed June 13 1997
Month Day Year
16. Depth to water 186 ft. (If flowing well, so state)
17. Describe point from which depth measurements were made, and give sea-level elevation if available
18. If flowing well, state method of flow regulation: _____
19. Remarks: _____

DO NOT WRITE IN THIS SPACE
OFFICE RECORD

Registration No. 55-562555
File No. D(23-24)3CCC
Received _____ By _____
Entered _____ By _____

DWR-55-55-7/95 (Rev.)

TM 41

DEPARTMENT OF WATER RESOURCES
GROUNDWATER MANAGEMENT SUPPORT SECTION
500 NORTH THIRD STREET, PHOENIX, ARIZONA 85004-3903
PHONE (602) 417-2470 FAX (602) 417-2422

NOTICE OF INTENTION TO DRILL MONITOR/PIEZOMETER WELL

Section §45-596, Arizona Revised Statutes provide: Prior to drilling a monitor or piezometer well, a Notice of Intention to Drill shall be filed with the Depa

1. Well/land Location:
   23S (Township) 24E (Range) 3 (Section)
   SW ¼ (10 Acre) SW ¼ (40 Acre) SW ¼ (160 Acre)

2. Position location of the well on the land:
   Latitude 30 o 23 · 25 "
   Longitude 109 o 53 · 33 "

3. County: Cochise

4. Owner of the land of wellsite:
   Phelps Dodge Corp
   Name
   36W. Highway 92
   Address
   Bisbee, Ariz. 85603
   City State Zip
   Phone Numbe (520) 432-3621

5. Lessee of the land of wellsite:
   Name
   Address
   City State Zip
   Phone Number

6. Owner of well:
   Phelps Dodge Corp.
   Name
   36. W. Hwy. 92
   Address
   Bisbee, Ariz. 85603
   City State Zip
   Phone Numbe (520) 432-3621

7. Consulting firm:
   STEFFEN, Robertson, & Kirsten
   Name
   GülTekin Sauci
   Contact Person
   (303) 985-1333
   Phone Number

8. Purpose of well drilled pursuant to this notice:
   Monitor ✓
   Piezometer

9. If for deepening or modifying, list well registration number:
   55-

DO NOT WRITE IN THIS SPACE
OFFICE RECORD
File No. D(23-24)3CCC
Filed 5/9/97 By dk
Input By
DUPLICATE
Mailed 6/4/97 By dk
Registration 55- 562555
AMA/INA ✓
W/S 13 5/B ✓

10. Construction will start:
    6 (Month) 2 (Day) 9

11. Period well will remain in use:
    Ind. Months/Yea

12. For monitoring wells, is pump equipment to be installed?
    Yes X No
    (a). If yes, design pump capac
    < 10 GPM
    (b). What use will be made of water Sampling C

13. Drilling Firm:
    Lang Explorat
    Name
    2286 W. 1500S
    Address
    Salt Lake City, UT. 84
    City State
    801-973-6663
    Phone Number
    468
    DWR License Number
    A-4
    ROC License Category

14. Is the proposed wellsite within 100 feet of a septic tank system, sewage disposal area, landfill, hazardous waste facility, storage a hazardous material or petroleum storage areas and tanks? Yes No X

15. Proposed method of abandonment of well after project is completed: Fill To Total depth with Cement Grout After PVC Removal

16. Is this well to monitor existing contamination? No Potential contamination No. Please explain: Future Ground Water Permit

GENERAL INSTRUCTIONS

1. Fill out this form in DUPLICATE AND SEND WITH $10.00 FEE to 500 North Third Street, Phoenix, Arizona 85004-3903.
2. For specific instructions, limitations and conditions, see the reverse side of this form.

I state that this Notice is filed in compliance with Rule A.A.C. R12-15-809 and R12-15-816(F), and is complete and correct to the be knowledge and belief and that I understand the limitations and conditions set forth on the reverse side of this form.

Bob R Bullard — Bob R Bullard — 5/14/97

Typed or Printed Name — Signature [ ] Land Owner [ ] Lessee of Wellsite — Date

ARIZONA DEPARTMENT OF WATER RESOURCES
500 North Third Street
Phoenix, Arizona 85004

35201070

WELL DRILLER REPORT

TM-41

This report should be prepared by the driller in all detail and filed with the Department within 30 days following completion of the well.

1. LANG EXPLORATORY DRILLING
   2286 WEST 1500 SOUTH
   SALT LAKE CITY, UT 84104

2. Owner Name: PHELPS DODGE CORP
   Address: 36 WEST HWY 92 (City) BISBEE, AZ (State) 85603 (Zip)

3. Location: 23 (Township) N/(S) 24 (Range) E/W 3 (Section) ¼ SW (10-acre) ¼ SW (40-acre) ¼ SW (160-acre)

4. Well Registration No. 55- 562555 (Required)

5. Permit No. _____ (If issued)

DESCRIPTION OF WELL

6. Total depth of hole 210 ft.
7. Type of casing LOW CARBON STEEL +15 - 20 SCH 80 PVC +1 - 201
8. Diameter and length of casing 10 in. from 0 to 20, 5 in from +1 to 201
9. Method of sealing at reduction points -
10. Perforated from 145 to 200, from _____ to _____ from _____ to _____
11. Size of cuts .040 INCHES Number of cuts per foot _____
12. If screen was installed: Length 55 ft. Diam 5 in. Type SCH 80 PVC
13. Method of construction DRILLED
    (drilled, dug, driven, bored, jetted, etc)
14. Date started JUNE 9, 1997
    (Month) (Day) (Year)
15. Date completed JUNE 12, 1997
    (Month) (Day) (Year)
16. Depth to water 157 ft. (If flowing well, so state)
17. Describe point from which depth measurements were made, and give sea-level elevation if available
    _____
18. If flowing well, state method of flow regulation: _____
19. Remarks: _____

DO NOT WRITE IN THIS SPACE
OFFICE RECORD

Registration No. 55-562555
File No. D(23-24)3CCC
Received _____ By _____
Entered _____ By _____

DWR-55-55-7/95 (Rev.)

ARIZONA DEPARTMENT OF WATER RESOURCES
500 North Third Street
Phoenix, Arizona 85004

35201070

WELL DRILLER REPORT

TM-41

This report should be prepared by the driller in all detail and filed with the Department within 30 days following completion of the well.

1. LANG EXPLORATORY DRILLING
   2286 WEST 1500 SOUTH
   SALT LAKE CITY, UT 84104

2. Owner Name: PHELPS DODGE CORP
   Address: 36 WEST HWY 92 BISBEE, AZ 85603
   City State Zip

3. Location: 23 N/(S) 24 (E)/W 3 ¼ SW ¼ SW ¼ SW
   Township Range Section 10-acre 40-acre 160-acre

4. Well Registration No. 55- 562555 (Required)

5. Permit No. _____ (If issued)

DESCRIPTION OF WELL

6. Total depth of hole 210 ft.
7. Type of casing LOW CARBON STEEL +1.5 - 20 SCH 80 PVC +1 - 201
8. Diameter and length of casing 10 in. from 0 to 20, 5 in from +1 to 201
9. Method of sealing at reduction points -
10. Perforated from 145 to 200, from _____ to _____ from _____ to _____
11. Size of cuts .040 INCHES Number of cuts per foot _____
12. If screen was installed: Length 55 ft. Diam 5 in. Type SCH 80 PVC
13. Method of construction DRILLED
    (drilled, dug, driven, bored, jetted, etc)
14. Date started JUNE 9, 1997
    Month Day Year
15. Date completed JUNE 12, 1997
    Month Day Year
16. Depth to water 157 ft. (If flowing well, so state)
17. Describe point from which depth measurements were made, and give sea-level elevation if available
18. If flowing well, state method of flow regulation: _____
19. Remarks: _____

DO NOT WRITE IN THIS SPACE
OFFICE RECORD

Registration No. 55-562555
File No. D(23-24)3CCC
Received _____ By _____
Entered _____ By _____

DWR-55-55-7/95 (Rev.)

ARIZONA DEPARTMENT OF WATER RESOURCES
500 North Third Street
Phoenix, Arizona 85004

35201070

TM-41

WELL DRILLER REPORT

This report should be prepared by the driller in all detail and filed with the Department within 30 days following completion of the well.

1. LANG EXPLORATORY DRILLING
2286 WEST 1500 SOUTH
SALT LAKE CITY, UT 84104

2. Owner Name: Phelps Dodge Corp.
Address: 36 W. Hwy 92 (City) Bisbee (State) AZ (Zip) 85603

3. Location: 23 (Township) N/S 24 (Range) E/W 3 (Section) ¼ SW (10-acre) ¼ SW (40-acre) ¼ SW (160-acre)

4. Well Registration No. 55- 562555 (Required)

5. Permit No. _____ (If issued)

DESCRIPTION OF WELL

6. Total depth of hole 250 ft.
7. Type of casing Low Carbon Steel 10", Sched 80 PVC +1 - 241
8. Diameter and length of casing 10 in. from +1.5 to 20, 5 in from +1 to 241
9. Method of sealing at reduction points —
10. Perforated from 180 to 240, from _____ to _____ from _____ to _____
11. Size of cuts 0.040 inches Number of cuts per foot _____
12. If screen was installed: Length 60 ft. Diam 5 in. Type Sched 80 P.V.C.
13. Method of construction Drilled (drilled, dug, driven, bored, jetted, etc)
14. Date started June (Month) 12 (Day) 1997 (Year)
15. Date completed June (Month) 13 (Day) 1997 (Year)
16. Depth to water 186 ft. (If flowing well, so state)
17. Describe point from which depth measurements were made, and give sea-level elevation if available _____
18. If flowing well, state method of flow regulation: _____
19. Remarks: _____

DO NOT WRITE IN THIS SPACE
OFFICE RECORD

Registration No. 55-562555
File No. D(23-24)3CCC
Received _____ By _____
Entered _____ By _____

DWR-55-55-7/95 (Rev.)

1 OF ____

ENVIRONMENTAL SERVICES, Inc.

BY [illegible] CHKD. ____

PROJECT Copper Queen PROJECT NO. ____

SUBJECT MW-01 As Built 6/11/97 TASK NO. ____

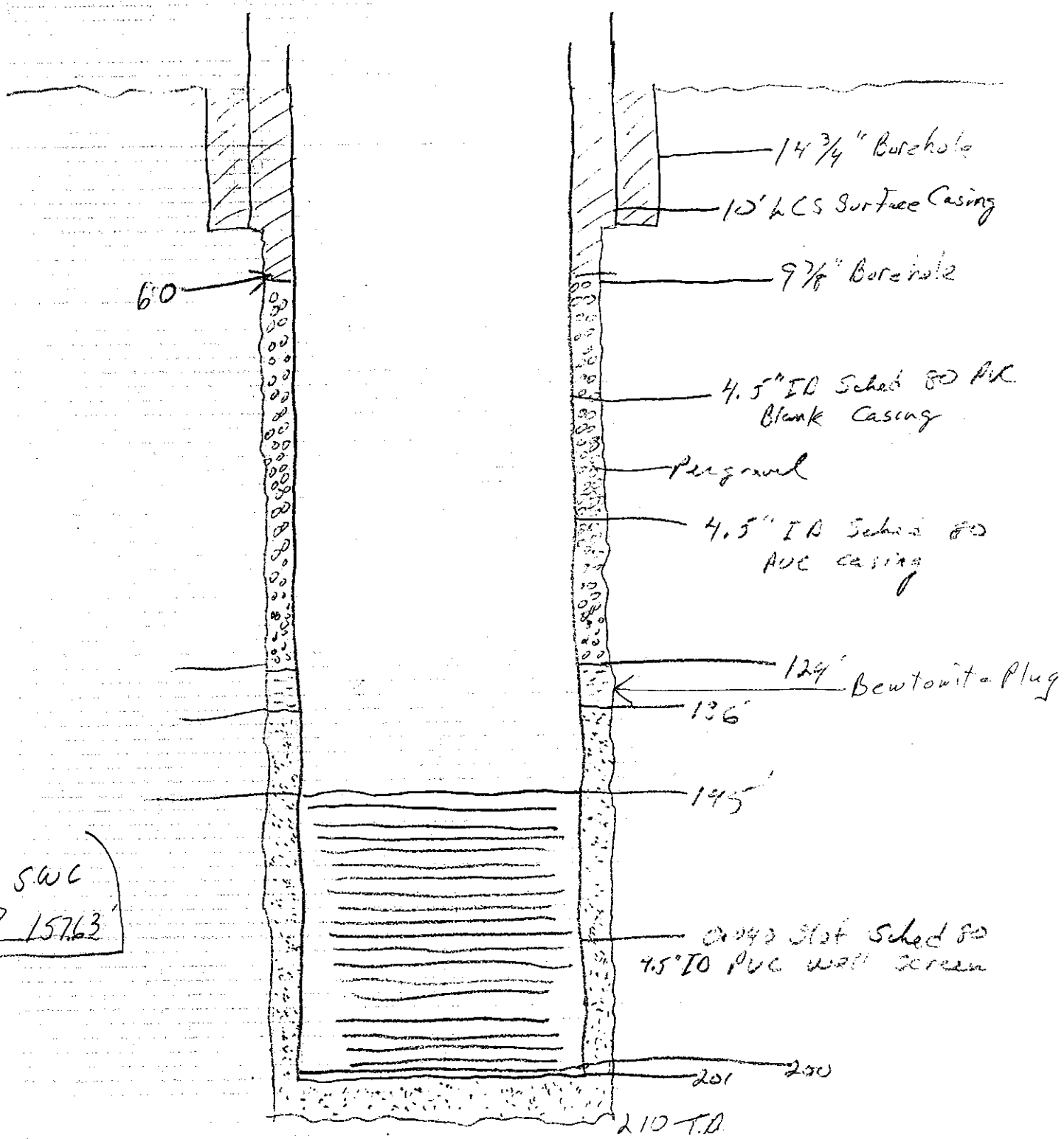

TM-41

STATE OF ARIZONA
ARIZONA DEPARTMENT OF WATER RESOURCES
GROUNDWATER MANAGEMENT SUPPORT SECTION

500 North Third Street, Phoenix, Arizona 85004-3903
Phone (602) 417-2470

COMPLETION REPORT
(Pump Installation Report)

1. Per A.R.S. § 45-600, the Completion Report is to be filed with the Department within 30 days after installation of pump equipment by the registered well owner.

2. Drawdown of the water level for a non-flowing well should be measured in feet after not less than 4 hours of continuous operation. For a flowing well the shut-in pressure should be measured in feet above the land or in pounds per square inch at the land surface.

3. The static groundwater level should be measured in feet from the land surface immediately prior to the well capacity test.

4. The tested pumping capacity of the well in gallons per minute for a non-flowing well should be determined by measuring the discharge of the pump after continuous operation for at least 4 hours and for a flowing well by measuring the natural flow at the land surface.

REGISTRATION NO: 55- 562555 **FILE NO:** D(23-24) 3CCC

LOCATION OF THE WELL:

23 N/S	24 E/W	3	¼ SW	¼ SW	¼ SW
Township	Range	Section	10-acre	40-acre	160-acre

EQUIPMENT INSTALLED:

Kind of pump SUBMERSIBLE (Turbine, submersible, centrifugal, etc.) Kind of power ELECTRIC (Electric, natural gas, gasoline, etc.)

H.P. Rating of Motor 1 1/2 HP Pumping Capacity 6.5 Date Pump Installed 6/26/97

WELL TEST:

Test pumping capacity 6.1 Gallons per minute Date Well Tested: 7-10-97

Method of Discharge Measurement FLOW DETERMED BY FILLING MEASURED CONTAINER (Weir, orifice, current meter, etc.)

Static Groundwater Level 158.85 ft. Drawdown 8.5 ft.

Total Pumping Lift 195' ft. Drawdown _____ lbs. (Flowing Well)

I HEREBY CERTIFY that the above statements are true to the best of my knowledge and belief.

Phelps Dodge Corp	36 W. Hwy. 92	Bisbee	Arizona	85603
Print Well Owner's Name	Address	City	State	Zip

Bob R Bullard (Agent)	(520) 432-3591	7-14-97
Signature of Well Owner	Phone Number	Date

DWR 55-56 (Rev 10/95)

TM-36

MONITOR/PIEZOMETER WELL

FILING FEE $10.00

DEPARTMENT OF WATER RESOURCES (DWR)
NOTICE OF INTENTION TO DRILL
MONITOR/PIEZOMETER WELL

MONITOR/PIEZOMETER



Section 45-596, Arizona Revised Statutes and Rule R12-15-817 provide: Prior to drilling a monitor or piezometer well, the well owner or lessee shall file a Notice of Intention to Dr on a form provided by the Department.

WELL/LAND LOCATION

1. Township 23 N/S
   Range 24 E/W
   Section 25

NW NW SW

2. County Cochise

3. Applicant:

Phelps Dodge Corporation
Name

Copper Queen Branch
Address

Bisbee AZ 85603
City State Zip

4. Lance Pape
NAME OF CONTACT PERSON

Phone: 602-432-5342

Agency: Phelps Dodge Corporation

5. Owner of well:

Phelps Dodge Corporation
Name

Copper Queen Branch
Address

Bisbee AZ 85603
City State Zip

6. Purpose of well drilled pursuant to this Notice:

Monitor X

Piezometer

7. Owner of land:

Phelps Dodge Corporation
Name

Copper Queen Branch
Address

Bisbee AZ 85603
City State Zip

602-432-5342
Telephone number

8. Construction will start:

July 1989
Month Day Year

9. Period well will remain in use: Indef. months/years

DO NOT WRITE IN THIS SPACE
OFFICE RECORD

File No. D(23-24)25 ccb

Filed 6-21-89 By mk

Input By

Duplicate Mailed 6- -89 By mk

Registration No. 55-525138

AMA/INA —

W/S 17 S/B

10. For monitoring wells, i pump equipment to be installed? Uncertain

(a) If so, what will be the design pump capacit 10 gallons per minut

(b) Type of pump (submersible, turbine, etc.

Submersible

(c) What use will be ma of the water?

Sampling only

11. Proposed method of abandonment of well after project is completed:

Fill to total depth

with cement grout

after PVC removal

12. Drilling firm:

BJ Drilling Co., Inc.
Name

P. O. Box 815
Address

Benson AZ 856
City State Zi

DWR #25
DWR License Number

(continued on reverse)



GENERAL INSTRUCTIONS

Fill out this form in duplicate and mail to Department of Water Resources, Suite 100, 99 E Virginia, Phoenix, Arizona 85004. Filing fee must accompany Notice.

I state that this Notice is filed in compliance with Rule R12-15-809 and is complete and correct to the best of my knowledge and belief and that I understand the conditions set for on the reverse side of this form.

STATE OF ARIZONA
DEPARTMENT OF WATER RESOURCES
99 EAST VIRGINIA AVENUE
PHOENIX, ARIZONA 85004

WELL DRILLER REPORT

This report should be prepared by the driller in all detail and filed with the Department within 30 days following completion of the well.

1. Owner Phelps Dodge Corporation
   Name
   Copper Queen Branch Bisbee, AZ 85603
   Mailing Address
2. Driller Joe I. Salazar Drilling, Inc.
   Name
   P.O. Box 916 Grants, NM 87020
   Mailing Address
3. Location of well: TWP 23S Rge 24E Section 34 NE¼ SE¼ SW¼
4. Permit No. (if issued) 55-525144

DESCRIPTION OF WELL

5. Total depth of hole 800 ft.
6. Type of casing Steel
7. Diameter and length of casing 6 in. from +1' to 199', ____ in from ____ to ____.
8. Method of sealing at reduction points cemented
9. Perforated from ____ to ____, from ____ to ____, from ____ to ____.
10. Size of cuts ____ Number of cuts per foot ____
11. If screen was installed: Length ____ ft. Diam ____ in. Type ____
12. Method of construction Drilled
    drilled, dug, driven, bored, jetted, etc.
13. Date started 08/18/89
    Month Day Year
14. Date completed 09/07/89
    Month Day Year
15. Depth to water Dry Hole ft. (If flowing well, so state.)
16. Describe point from which depth measurements were made, and give sea-level elevation if available ____
17. If flowing well, state method of flow regulation: ____
18. Remarks: Dry hole, cemented to land surface

DO NOT WRITE IN THIS SPACE
OFFICE RECORD
REG. NO. 55-525144
File No. D(23-24)34 cda
Entered ENTERED NOV 09 1989

NOV 2 1989

DWR-55-6-Rev. 8/85

LOG OF WELL

Indicate depth at which water was first encountered, and the depth and thickness of water bearing beds. If water is artesian, indicate depth at which encountered, and depth to which it rose in well.

From (feet)	To (feet)	Description of formation material
0	110	Pebbled caliche with minor interbedded silt clay alluvium
110	435	Grey-maroon arkosic to quartzitic siltstone
435	800	Brick red arkosic siltstone and shale

I hereby certify that this well was drilled by me (or under my supervision), and that each and all of the statements herein contained are true to the best of my knowledge and belief.

Driller Joe Salazar
Name

Joe I. Salazar Drilling, Inc.
P.O. Box 916
Address

Grants, NM 87020
City State Zip

Date 10-31-89

22a. Change Driller to:

Joe Salazar Drilling

P.O. Box 916

Address

Grants NM 87020

City State Zip

425 A-14

DWR License No. Roc.No.

PHELPS DODGE CORP
WESTERN EXPLORATION
P O BOX 50427
TUCSON, AZ. 85703

STATE OF ARIZONA
DEPARTMENT OF WATER RESOURCES
WATER RIGHTS ADMINISTRATION
99 EAST VIRGINIA
PHOENIX, ARIZONA 85004

RECEIPT

KIND ENTRY	FILE REFERENCE NO.
55	525136 THRU
55	525148

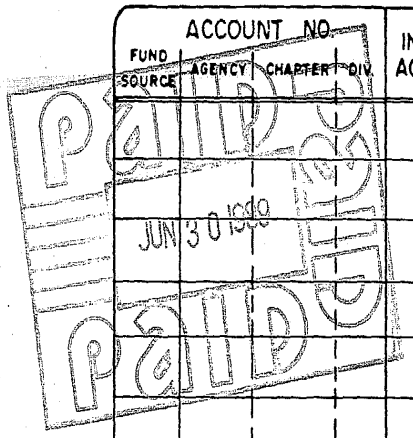

ACCOUNT NO. FUND SOURCE	AGENCY	CHAPTER	DIV.	INT. ACCT.	ITEM DESCRIPTION	RATE	$ AMOUNT
					FILING FEE FOR NOTICES OF INTENTION TO	10.00	130.00
					DRILL WELLS		
					REGISTRATION#55-525136 thru 55-525148		

6/30/89/ek
CK#1444

TOTAL $ 130.00

MONITOR/PIEZOMETER WELL

FILING FEE $10.00

DEPARTMENT OF WATER RESOURCES (DWR)
NOTICE OF INTENTION TO DRILL
MONITOR/PIEZOMETER WELL

MONITOR/PIEZOMETER WE

TM-26

Section 45-596, Arizona Revised Statutes and Rule R12-15-817 provide: Prior to drilling a monitor or piezometer well, the well owner or lessee shall file a Notice of Intention to Dril on a form provided by the Department.

RECEIVED JUN 21 1989 WATER RESOURCES

WELL/LAND LOCATION

1. Township 23 N/S
   Range 24 E/W
   Section 34
   I
   ~~NE~~ ~~SE~~ ~~SW~~

2. County Cochise

3. Applicant:

Phelps Dodge Corporation
Name

Copper Queen Branch
Address

Bisbee AZ 85603
City State Zip

4. Lance Pape
NAME OF CONTACT PERSON

Phone: 602-432-5342

Agency: Phelps Dodge Corporation

5. Owner of well:

Phelps Dodge Corporation
Name

Copper Queen Branch
Address

Bisbee AZ 85603
City State Zip

6. Purpose of well drilled pursuant to this Notice:
   Monitor X
   Piezometer

7. Owner of land:

Phelps Dodge Corporation
Name

Copper Queen Branch
Address

Bisbee AZ 85603
City State Zip

602-432-5342
Telephone number

8. Construction will start:

July 1989
Month Day Year

9. Period well will remain in use: Indef. months/years

DO NOT WRITE IN THIS SPACE
OFFICE RECORD

File No. D(23-24)34cdd

Filed 6-21-89 By ek

Input ENTERED JUL 05 1989 By

Duplicate Mailed 6-30-89 By ek

Registration No. 55-525144

AMA/INA —

W/S 13 S/B

10. For monitoring wells, is pump equipment to be installed? Uncertain

(a) If so, what will be the design pump capacity?
10 gallons per minute

(b) Type of pump (submersible, turbine, etc.)
Submersible

(c) What use will be made of the water?
Sampling only

11. Proposed method of abandonment of well after project is completed:
Fill to total depth with cement grout after PVC removal

12. Drilling firm:

BJ Drilling Co., Inc.
Name

P. O. Box 815
Address

Benson AZ
City State Zip

DWR #25 A-4
DWR License Number

JUN 1989
HYDROLOGY
APPROVED

(continued on reverse)

GENERAL INSTRUCTIONS

Fill out this form in duplicate and mail to Department of Water Resources, Suite 400, 99 East Virginia, Phoenix, Arizona 85004. Filing fee must accompany Notice.

I state that this Notice is filed in compliance with Rule R12-15-809 and is complete and correct to the best of my knowledge and belief and that I understand the conditions set forth on the reverse side of this form.

DATE 6-19-89 Donald A. Stallwell
Signature of Applicant

13. Is this well to monitor existing contamination? No Potential contamination? No

Please explain Future groundwater permit

14. If construction plans have been coordinated with Az. Dept. Health Services, Environmental Health Division, who is the agency contact? None

If construction plans have been coordinated with Az. Dept. Water Resources, Hydrology/ Remedial Action Division, who is the division contact? None

15. WELL CONSTRUCTION PLAN

a) Drilling method (mud rotary, hollow-stem auger, etc.) Air rotary

b) Borehole diameters:

10 inches from 0 feet to 200 feet

6 inches from 200 feet to 300 feet

____ inches from ____ feet to ____ feet

c) Casing materials (PVC, steel, stainless steel, etc.):

material Steel diameter 6 inches from 0 feet to 200 feet

material PVC diameter 4 inches from 0 feet to 300 feet

material ____ diameter ____ inches from ____ feet to ____ feet

d.) Method of sealing at reductions None

e) Annular seal materials (cement, grout, etc.) and method of placement(tremied,circulated:)

material Grout method Poured from 0 feet to 200 feet

material ____ method ____ from ____ feet to ____ feet

material ____ method ____ from ____ feet to ____ feet

f) Gravel packs (state material, and whether natural or artificial):

material None from ____ feet to ____ feet

material ____ from ____ feet to ____ feet

g) Perforations (if pre-manufactured, please give specs of perforations or screens):

type Uncertain from 250 feet to 300 feet

type ____ from ____ feet to ____ feet

h) Method of well development (bail, air lift, surge) ____

i) Will surface or conductor casing extending above grade be used to protect the aquifer from additional surface contaminants during drilling and construction? Yes

Include detailed construction diagram, if available.

Is the proposed wellsite within 100 feet of a septic tank system, sewage disposal area, landfill, hazardous waste facility or storage area of hazardous materials? Yes__ No X

If yes, a request for a variance must accompany this application pursuant to R12-15-820.

CONDITIONS

I. Construction and abandonment standards for all wells shall be in accordance with DWR rules R12-15-811 and R12-15-816.

II. Drilling of the well shall be completed within one (1) year after the date of Notice.

III. A Well Driller Report, DWR-55-6-5/83, is required within 30 days of completion of drilling. A Completion Report, DWR-55-7-3/83, is required to be filed with the Department within 10 days after installation of pump equipment for monitor wells.

IV. Pump equipment may not be installed on a well drilled for piezometer purposes. If a monitor well is pumped, pumping is limited to the minimum amount required for monitor purposes, but in no case may exceed 35 gallons per minute and an annual amount of 10 acre feet total.

V. Special construction standards required pursuant to R12-15-821: ____

ARIZONA DEPARTMENT OF WATER RESOURCES
Operations Division
15 South 15th Avenue
Phoenix, Arizona 85007



CHANGE OF WELL INFORMATION

Well Reg. No. 55-525144
D(23-24)34 cda

File (location) No

I/We request the following well information be changed:

Change of Driller From BT Drilling
to Joe I Salazar Drilling, Co. INC. # 425

Date: 7-27-89, 19___

Joe Salazar
Signature of current Well Owner

(DO NOT CUT THIS FORM IN HALF)

STATEMENT OF CHANGE OF WELL OWNERSHIP

I, _____, state that I am (no longer) the (new)
(please print)
owner of the well described below:

Township _____ Range _____ Section _____; _____¼ _____¼ _____¼

Well Registration No. _____ File (location) No. _____

Previous Owner

Address

City State Zip

DATED:

PRINT New Owner's Name

ENTERED JUL 28 1989

Signature of New Owner

Address

City State Zip

NOTE: A.R.S. §45-593.C. requires that the Department be notified of change of well ownership and that the well owner is required to keep the Department's Well Registration records current and accurate. Well data and ownership changes must be submitted within thirty (30) days after changes take place.

SAVE THIS FORM TO REPORT FUTURE CHANGES IN OWNERSHIP, CHANGES IN ADDRESS, OR CHANGE IN WELL DATA SUCH AS PUMP CAPACITY, CORRECTION OF LEGAL DESCRIPTION, CHANGE OF WELL DRILLER, PRIOR TO DRILLING THE WELL, IN ADDITION TO AMENDING INFORMATION PREVIOUSLY FILED.

* * * * *

DWR-55-51-7/88

EXPLORATION WELL EXPLORATION WELL

DEPARTMENT OF WATER RESOURCES
15 SOUTH 15TH AVENUE
PHOENIX, ARIZONA 85007

THIS DRILLING CARD SHALL BE IN THE POSSESSION OF THE DRILLER
BEFORE DRILLING OPERATIONS COMMENCE

Authorized Driller Joe Salazar Drilling LICENSE NO. 425
(unless superceded by a notification of change of well driller)

Notice(s) of Intention to Drill/~~Deepen~~ Exploration Well(s) for Monitor purposes has been filed with the Department by:

APPLICANT'S NAME Phelps Dodge Corp. Copper Queen Branch Bisbee, Az. 85603

Owner of Well " " "
Name Address City State Zip

Well(s) to be located in: 23S 24E 34 NE SE SW
Township Range Section ¼ ¼ ¼

Number of Wells in Project: 1 Registration No. 55- 525144

This authorization to drill/~~deepen~~ the above well(s) expires at midnight on 6-29-90

PURSUANT TO ARS 45-600, THE DRILLER SHALL FILE ON THE PRESCRIBED DEPARTMENT FORM, A LOG OF THE WELL(S) WITHIN 30 DAYS OF COMPLETION OF DRILLING.

for Director
Deputy Director

DWR-55-45-9/87

10. Size of cuts _____ Number of _____

11. If screen was installed: Length ____ ft. Diam ____ in. Type _____

12. Method of construction _____
drilled, dug, driven, bored, jetted, etc

13. Date started _____
Month Day Year

14. Date completed _____
Month Day Year

15. Depth to water _____ ft. (If flowing well, so state)

16. Describe point from which depth measurements were made, and give sea-level elevation if available _____

17. If flowing well, state method of flow regulation: _____

18. Remarks: _____

55-525144
D(23-24)34 cda

Entered _____ By _____

DWR-55-6-Rev. 2/89

ARIZONA DEPARTMENT OF WATER RESOURCES
15 South 15th Avenue
Phoenix, Arizona 85007

NOTICE OF ABANDONMENT

A.R.S. §45-594; R12-15-816(E): The owner or operator of the well shall notify the Department in writing no later than thirty days after the abandonment has been completed.

1. Well location;

   Township 23S

   Range 24E

   Section 34

   NE ¼ SE ¼ SW ¼
   (10 acre subdivision)

   County COCHISE

2. Owner of the well:

   PHELPS DODGE CORPORATION
   Name

   COPPER QUEEN BRANCH - HWY 92
   Address

   BISBEE AZ 85603
   City State Zip

3. Owner of the land:

   PHELPS DODGE CORPORATION
   Name

   COPPER QUEEN BRANCH - HWY 92
   Address

   BISBEE AZ 85603
   City State Zip

4. Well Description:

   Depth of hole 800'

   Diameter of hole 9-7/8" 0-200'
   6" 200-800'

   Type of casing Steel 6" 0-200'

5. Well Registration Number:

   55-525144

   File Number:
   D(23-24) 34 cda

6. Prior to abandonment, did the well penetrate any water-bearing layers?

   Yes ____ No XX Unknown ____

7. Prior to abandonment, did the well have 20' of steel surface casing and 20' of grout in the annular space surrounding the surface casing?
   200' casing
   Yes X & grout No ____

8. If the answer to No. 7 is no, was the top 20' of casing removed prior to setting the cement plug?

   Yes NA No XX

9. Was the well filled with cuttings or other non-toxic material prior to setting the cement plug?

   Yes ____ No XX

10. If the answer to No. 9 is yes, what material was used to fill the well?

    NA

11. How deep does the cement plug extend below land surface?

    0-800' TD.

12. Was the well backfilled above the cement plug?

    Yes ____ No XX

13. Date abandonment complete:

    9-7-89

I state that this Notice is filed in compliance with A.R.S. §45-594: R12-15-816(E), and is complete and correct to the best of my knowledge and belief.

RECEIVED
APR 1990

DATE MARCH 29, 1990 SIGNATURE [signature] AGENT:
PHELPS DODGE CORPORATION

ENTERED APR 10 1990

DWR-55-46-12/83

STATE OF ARIZONA
DEPARTMENT OF WATER RESOURCES
15 South 15th Avenue
PHOENIX, ARIZONA 85007

Tm 22 [27 bad]

WELL DRILLER REPORT

This report should be prepared by the driller in all detail and filed with the Department within 30 days following completion of the well.

1. Owner Phelps Dodge Corporation (Name)
   Copper Queen Branch Bisbee, AZ 85603 (Mailing Address)
2. Driller Joe I. Salazar Drilling, Inc. (Name)
   P.O. Box 916 Grants, NM 87020 (Mailing Address)
3. Location of well: Twp 23S Rge 24E Section 27 NE¼ NE¼ NW¼
4. Permit No. (if issued) 55-525146

DESCRIPTION OF WELL

5. Total depth of hole 1000 ft.
6. Type of casing Steel and plastic
7. Diameter and length of casing 6 in. from +1 to 20, 4 in from +1 to 1000.
8. Method of sealing at reduction points cemented
9. Perforated from 600 to 1000, from _____ to _____, from _____ to _____.
10. Size of cuts .125 x 1¼" Number of cuts per foot 160
11. If screen was installed: Length _____ ft. Diam _____ in. Type _____
12. Method of construction Drilled (drilled, dug, driven, bored, jetted, etc.)
13. Date started 08-20-89 (Month Day Year)
14. Date completed 11-04-89 (Month Day Year)
15. Depth to water Dry ft. (If flowing well, so state.)
16. Describe point from which depth measurements were made, and give sea-level elevation if available _____
17. If flowing well, state method of flow regulation: _____
18. Remarks: _____

DO NOT WRITE IN THIS SPACE
OFFICE RECORD
REG. NO. 55-525146
File No. D(23-24)27baa
Entered _____ By _____

DWR-55-6-Rev. 8/85

LOG OF WELL

Indicate depth at which water was first encountered, and the depth and thickness of water bearing beds. If water is artesian, indicate depth at which encountered, and depth to which it rose in well.

From (feet)	To (feet)	Description of formation material
0	550	Red-brown to grey fine arkosic to quartzitic shale & sands
550	900	Brick red arkosic to quartzitic siltstone and shale
900	1000	Grey maroon arkosic to quartzitic siltstone and shale

I hereby certify that this well was drilled by me (or under my supervision), and that each and all of the statements herein contained are true to the best of my knowledge and belief.

Driller Joe I. Salazar
Name

Joe I. Salazar Drilling, Inc.
P.O. Box 916
Address

Grants, NM 87020
City State Zip

Date 11-30-89

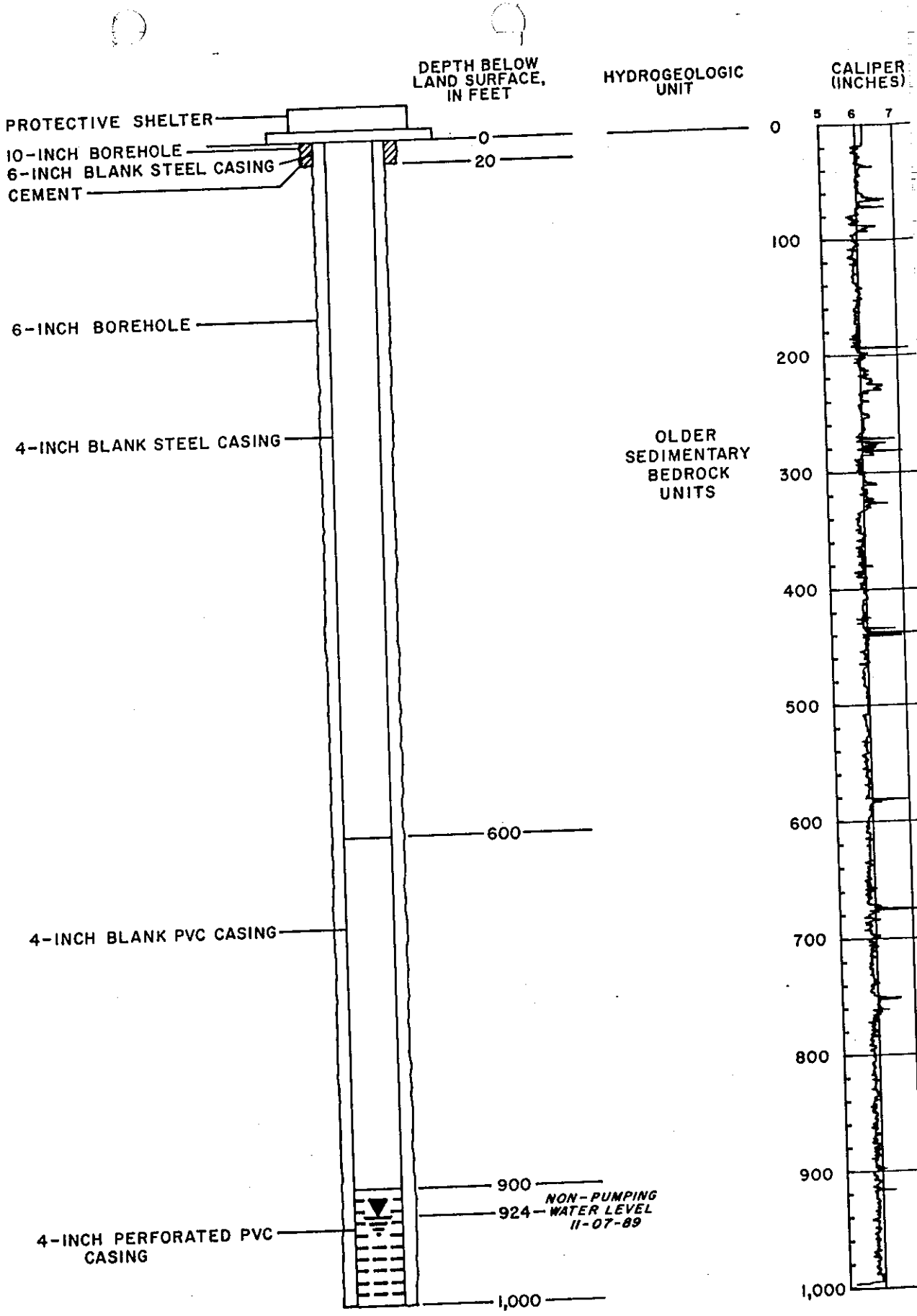

FIGURE B-43. SCHEMATIC DIAGRAM OF WELL CONSTRUCTION AND BOREHOLE G
WELL (D-23-24) 27bad [TM-22]

STATE OF ARIZONA
DEPARTMENT OF WATER RESOURCES
15 South 15th Avenue
Phoenix, Arizona 85007



WELL DRILLER REPORT

This report should be prepared by the driller in all detail and filed with the Department within 30 days following completion of the well.

1. Owner PHELPS DODGE CORPORATION
Name
COPPER QUEEN BRANCH, BISBEE, AZ 85603
Mailing Address

2. Driller B-J DRILLING COMPANY, INC.
Name
P.O. BOX 815, BENSON, AZ 85602
Mailing Address

3. Location of well: Twp 24S, Rge 24E, Section 8: SW¼,SE¼,SE¼

4. Permit No. (if issued) 55-522580

DESCRIPTION OF WELL

5. Total depth of hole 700 ft.

6. Type of casing Steel & plastic

7. Diameter and length of casing 10 in. from +16" to 23'.6", 6 in from +10" to 572 ., 4" from +1' to 695'.

8. Method of sealing at reduction points Cemented

9. Perforated from 585' to 695', from _____ to _____, from _____ to _____.

10. Size of cuts .050 x 1¼" Number of cuts per foot 160

11. If screen was installed: Length _____ ft. Diam _____ in. Type _____

12. Method of construction Drilled
drilled, dug, driven, bored, jetted, etc.

13. Date started 11/08/88
Month Day Year

14. Date completed 11/16/88
Month Day Year

15. Depth to water 158' ft. (If flowing well, so state.)

16. Describe point from which depth measurements were made, and give sea-level elevation if available Top of casing

17. If flowing well, state method of flow regulation: _____

18. Remarks: _____

DO NOT WRITE IN THIS SPACE
OFFICE RECORD
REG. NO. 55-522580
File No. D(24-24)8ddc
Entered ENTERED JAN 25 1989 By _____

DWR-55-6-Rev. 8/85

LOG OF WELL

Indicate depth at which water was first encountered, and the depth and thickness of water bearing beds. If water is artesian, indicate depth at which encountered, and depth to which it rose in well.

From (feet)	To (feet)	Description of formation material
0	78	Interlayered gravel & light red-brown silt/clay with
		interbedded limestone pebble caliche
78	535	Interlayered gravel & red-brown silt/clay
535	575	Multicolored quartzitic to arkosic sandstone & siltstone
575	615	Light tan-green coarse quartz sandstone to siltstone
615	700	Light to meduim red-brown & grey-green interbedded fine
		sandstone to clay siltstone

I hereby certify that this well was drilled by me (or under my supervision), and that each and all of the statements herein contained are true to the best of my knowledge and belief.

Driller Robert A. Jackson
Name

B-J Drilling Company, Inc.
P.O. Box 815
Address

Benson, AZ 85602
City State Zip

Date 12/29/88

DEPARTMENT OF WATER RESOURCES
15 South 15th Ave., Phoenix, AZ 85007

RECEIVED JUN 7 1989 DEPT. OF WATER RESOURCES

Registration No. 55-522580

File No. D(24-24)8ddc - 2

COMPLETION REPORT TM-19 monitor

1. Per A.R.S. §45-600, the Completion Report to be filed with the Department within 30 days after installation of pump equipment by the registered well owner.
2. Drawdown of the water level for a non-flowing well should be measured in feet after not less than 4 hours of continuous operation and while still in operation and for a flowing well the shut-in pressure should be measured in feet above the land or in pounds per square inch at the land surface.
3. The static groundwater level should be measured in feet from the land surface immediately prior to the well capacity test.
4. The tested pumping capacity of the well in gallons per minute for a non-flowing well should be determined by measuring the discharge of the pump after continuous operation for at least 4 hours and for a flowing well by measuring the natural flow at the land surface.

RECEIVED MAY 30 1989 WATER

LOCATION OF THE WELL:

24S	24E	8	SW SE SE
Township	Range	Section	¼ ¼ ¼

EQUIPMENT INSTALLED:

Kind of pump *Submersible*
Turbine, centrifugal, etc.

Kind of power *Electric* H.P. Rating of Motor *3/4 HP*
Electric, natural gas, gasoline, etc.

Pumping Capacity *13* Date installed *12/09/88*
Gallons per minute

WELL TEST:

Test pumping capacity *13 GPM* Date Well Tested *12/10/88*
Gallons per minute

Method of Discharge Measurement *timed volume*
Weir, orifice, current meter, etc.

Static Groundwater Level *153* ft. Drawdown *6'* ft.

Total Pumping Lift *159* ft. Drawdown _____ lbs
(Flowing Well)

I HEREBY CERTIFY that the above statements are true to the best of my knowledge and belief.

2/25/89
DATE

RECEIVED MAR 2 1989 DEPT. OF WATER RESOURCES

Robert L. Jackson
Signature

R-J Drilling Company, Inc.
P.O. Box 813
Address

Benson, AZ 85602
City State Zip

ENTERED JUN 12 1989

DWR-55-7-3/84

MONITOR/PIEZOMETER WELL

FILING FEE $10.00

DEPARTMENT OF WATER RESOURCES (DWR)
NOTICE OF INTENTION TO DRILL
MONITOR/PIEZOMETER WELL

MONITOR/PIEZOMETER WELL

TM-19

Section 45-596, Arizona Revised Statutes and Rule R12-15-817 provide: Prior to drilling a monitor or piezometer well, the well owner or lessee shall file a Notice of Intention to Drill on a form provided by the Department.

ELL/LAND LOCATION

1. Township 24 N/S
   Range 24 E/W
   Section 8
   ist 10-acre subdivision
   SW ¼, SE ¼, SE ¼
2. County Cochise
3. Applicant:

Phelps Dodge Corp.
ame

Copper Queen Branch
ddress

Bisbee, AZ 85603
ty State Zip

Lance Pape
NAME OF CONTACT PERSON

one: 602-432-5342

ency: Phelps Dodge Corp

Owner of well:

Phelps Dodge Corp.
me

Copper Queen Branch
dress

Bisbee, AZ 85603
ty State Zip

Purpose of well drilled pursuant to this Notice:

Monitor X
Piezometer

7. Owner of land:

Phelps Dodge Corp.
Name

Copper Queen Branch
Address

Bisbee, AZ 85603
City State Zip

602-432-5342
Telephone number

8. Construction will start:

October 1988
Month Day Year

9. Period well will remain in use: indef. months/years

DO NOT WRITE IN THIS SPACE
OFFICE RECORD

File No. D(24-24)8 ddc

Filed 10-5-88 By ek

Input ENTERED OCT 11 1988 By

Duplicate Mailed 10-7-88 By ek

Registration No. 55-522580

AMA/INA —

W/S 14 S/B

10. For monitoring wells, is pump equipment to be installed? Yes

(a) If so, what will be the design pump capacity?
10 gallons per minute

(b) Type of pump (submersible, turbine, etc.)

Submersible

(c) What use will be made of the water?

Sampling only

11. Proposed method of abandonment of well after project is completed:

Fill to total depth

with cement grout

after PVC removal

12. Drilling firm:

BJ Drilling Co., Inc.
Name

P.O. Box 815
Address

Benson, AZ 85602
City State Zip

DWR #25
DWR License Number

(continued on reverse)

GENERAL INSTRUCTIONS

1 out this form in duplicate and mail to Department of Water Resources, Suite 100, 99 East ginia, Phoenix, Arizona 85004. Filing fee must accompany Notice.

tate that this Notice is filed in compliance with Rule R12-15-809 and is complete and rect to the best of my knowledge and belief and that I understand the conditions set forth the reverse side of this form.

E 10/4/88

Donald A. Stillwell
Signature of Applicant

RECEIVED OCT 5 1988 HYDROLOGY

OCT 1988 HYDROLOGY APPROVED

RECEIVED OCT 5 1988 DEPT. OF WATER RESOURCES

13. Is this well to monitor existing contamination? Yes Potential contamination? ___
Please explain SO_4 and TDS in Bisbee-Naco area

14. If construction plans have been coordinated with Az. Dept. Health Services, Environmental Health Division, who is the agency contact? R. Kennett, J. DuBois
If construction plans have been coordinated with Az. Dept. Water Resources, Hydrology/ Remedial Action Division, who is the division contact? None

15. WELL CONSTRUCTION PLAN

a) Drilling method (mud rotary, hollow-stem auger, etc.) Air rotary

b) Borehole diameters:
10 inches from 0 feet to 20 feet
6 inches from 20 feet to 190 feet
___ inches from ___ feet to ___ feet

c) Casing materials (PVC, steel, stainless steel, etc.):
material Steel diameter 6 inches from 0 feet to 20 feet
material PVC diameter 4 inches from 0 feet to 190 feet
material ___ diameter ___ inches from ___ feet to ___ feet

d) Method of sealing at reductions None

e) Annular seal materials (cement, grout, etc.) and method of placement(tremied,circulated:)
material Grout method Poured from 0 feet to 20 feet
material ___ method ___ from ___ feet to ___ feet
material ___ method ___ from ___ feet to ___ feet

f) Gravel packs (state material, and whether natural or artificial):
material None from ___ feet to ___ feet
material ___ from ___ feet to ___ feet

g) Perforations (if pre-manufactured, please give specs of perforations or screens):
type Factory slotted PVC from 140 feet to 190 feet
type ___ from ___ feet to ___ feet

h) Method of well development (bail, air lift, surge) Air lift

i) Will surface or conductor casing extending above grade be used to protect the aquifer from additional surface contaminants during drilling and construction? Yes

16. Include detailed construction diagram if available.

7. Is the proposed wellsite within 100 feet of a septic tank system, sewage disposal area, landfill, hazardous waste facility or storage area of hazardous materials? Yes__ No X
If yes, a request for a variance must accompany this application pursuant to R12-15-820.

CONDITIONS

I. Construction and abandonment standards for all wells shall be in accordance with DWR rules R12-15-811 and R12-15-816.
II. Drilling of the well shall be completed within one (1) year after the date of Notice.
III. A Well Driller Report, DWR-55-6-5/83, is required within 30 days of completion of drilling. A Completion Report, DWR-55-7-3/83, is required to be filed with the Department within 10 days after installation of pump equipment for monitor wells.
IV. Pump equipment may not be installed on a well drilled for piezometer purposes. If a monitor well is pumped, pumping is limited to the minimum amount required for monitor purposes, but in no case may exceed 35 gallons per minute and an annual amount of 10 acre feet total.
V. Special construction standards required pursuant to R12-15-821: ___

10/7/88

PHELPS DODGE CORP
COPPER QUEEN BRANCH
BISBEE AZ 85603

ARIZONA DEPARTMENT OF WATER RESOURCES
15 South 15th Avenue, Phoenix, AZ 85007

Registration No. 55-522569 thru 55-522581
File No. D(24-24) 9aab 4aac (2) 35bba 4bca 33bca
10dba 21cdd 8ddc (2)

Dear Well Owner:

Enclosed for your records is an annotated copy of the Notice of Intention to Drill an exploration well which was recently filed with this Department. This is returned to you as evidence of compliance with A.R.S. §45-596. Your designated driller has been mailed separately a Well Drilling Card which he is required to have in his possession before commencing to drill the well.

[X] Since this well is being drilled as a monitor well, or for cathodic protection, grounding, geotechnical or piezometer purposes, our standard driller report form is also being furnished to the driller which he is required to complete and return to the Department within 30 days after the completion of drilling. A Completion Report form is being furnished for monitor wells where pump equipment is authorized to be installed as part of this packet so that you may submit the report within 30 days after the installation of pumping equipment on a monitor well as required by A.R.S. §45-600.

[ ] This well is authorized to be drilled for mineral exploration purposes. Because of this, no pump equipment may be installed. A Project Completion Report is being furnished your designated driller for each hole to be drilled. Your driller is required to submit this Project Completion Report within 30 days after completion of drilling. You should insist that this is done.

For monitor, geotechnical, cathodic protection, grounding and piezometer wells, you should obtain the written permission of the Department of Water Resources before proceeding with the drilling in the event that you determine it necessary to change the location of the proposed well. A properly signed amended Drilling Card must be in the possession of the driller before drilling commences at a different location than originally authorized.

For your future use, a Change of Well Information form is enclosed should it become needed. Per A.R.S. §45-593, the person to whom a well is registered shall notify this Department of a change of ownership of the well and/or information pertaining to the physical characteristics of the well, including abandonment, in order to keep the well registration file current and accurate.

Sincerely,

R. A. Gessner
Chief, Operations Division

RAG:
Enclosures
DWR-55-8-8/84

PHELPS DODGE CORP
P O BOX 50427
TUCSON AZ 85703

STATE OF ARIZONA
DEPARTMENT OF WATER RESOURCES
WATER RIGHTS ADMINISTRATION
99 EAST VIRGINIA
PHOENIX, ARIZONA 85004

RECEIPT

KIND ENTRY	FILE REFERENCE NO.
55	522569
	THRU
55	522580

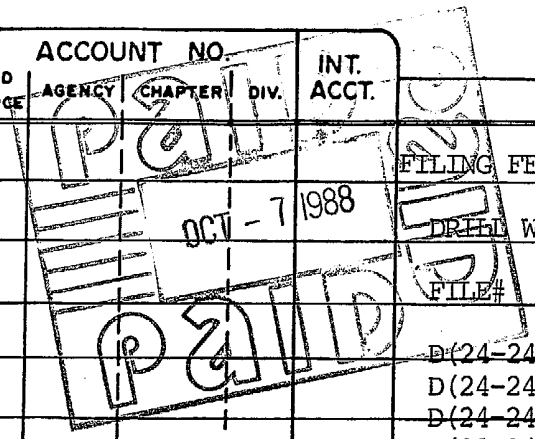

ACCOUNT NO. FUND SOURCE	AGENCY	CHAPTER	DIV.	INT. ACCT.	ITEM DESCRIPTION	RATE	$ AMOUNT
					FILING FEES FOR NOTICES OF INTENTION TO DRILL WELLS	10.00	100.00
					FILE# REGISTRATION#		
					~~D(24-24)9aab 55-522569~~		
					D(24-24)4aac 55-522573		
					~~D(24-24)4aac 55-522574~~		
					D(23-24)35bba 55-522575		
					~~D(24-24)4bca 55-522576~~		
					D(23-24)33bca 55-522577		
					~~D(24-24)10dba 55-522578~~		
					D(23-24)21cdd 55-522579		
					D(24-24)8ddc 55-522580		
					D(24-24)8ddc 55-522581		
					10/7/88/ek		
					CK#1324		

TOTAL $ 100.00

STATE OF ARIZONA
DEPARTMENT OF WATER RESOURCES
15 South 15th Avenue
Phoenix, Arizona 85007



WELL DRILLER REPORT

This report should be prepared by the driller in all detail and filed with the Department within 30 days following completion of the well.

1. Owner PHELPS DODGE CORPORATION
   Name
   COPPER QUEEN BRANCH, BISBEE, AZ 85603
   Mailing Address
2. Driller B-J DRILLING COMPANY, INC.
   Name
   P.O. BOX 815, BENSON, AZ 85602
   Mailing Address
3. Location of well: Twp 24S, Rge 24E, Section 8: SW¼,SE,SE
4. Permit No. 55-522581 (if issued)

DESCRIPTION OF WELL

5. Total depth of hole 210' ft.
6. Type of casing Steel and Plastic
7. Diameter and length of casing 6 in. from +1' to 20', 4 in from +1' to 210'.
8. Method of sealing at reduction points Cemented
9. Perforated from 150' to 210', from _____ to _____, from _____ to _____.
10. Size of cuts .050 x 1¼" Number of cuts per foot 160
11. If screen was installed: Length _____ ft. Diam _____ in. Type _____
12. Method of construction Drilled
    drilled, dug, driven, bored, jetted, etc.
13. Date started 11/16/88
    Month Day Year
14. Date completed 11/17/88
    Month Day Year
15. Depth to water 153' static ft. (If flowing well, so state.)
16. Describe point from which depth measurements were made, and give sea-level elevation if available Top of casing
17. If flowing well, state method of flow regulation: _____
18. Remarks: _____

DO NOT WRITE IN THIS SPACE
OFFICE RECORD

REG. NO. 55-522581

File No. D(24-24)8ddc

Entered ENTERED JAN 25 1989

DWR-55-6-Rev. 8/85

LOG OF WELL

Indicate depth at which water was first encountered, and the depth and thickness of water bearing beds. If water is artesian, indicate depth at which encountered, and depth to which it rose in well.

From (feet)	To (feet)	Description of formation material
0	78	Interlayered gravel & light red-brown silt/clay with
		interbedded limestone pebble caliche
78	210	Interlayered gravel & light red-brown silt/clay

I hereby certify that this well was drilled by me (or under my supervision), and that each and all of the statements herein contained are true to the best of my knowledge and belief.

Driller Robert A. Jackson
Name

B-J Drilling Company, Inc.

P.O. Box 815
Address

Benson, AZ 85602
City State Zip

Date 12/29/88

DEPARTMENT OF WATER RESOURCES
15 South 15th Ave., Phoenix, AZ 85007

RECEIVED JUN 7 1989 DEPT. OF WATER RESOURCES

Registration No. 55-522581

File No. D(24-24)8ddc -1

TW-19A deep

COMPLETION REPORT

1. Per A.R.S. §45-600, the Completion Report to be filed with the Department within 30 days after installation of pump equipment by the registered well owner.
2. Drawdown of the water level for a non-flowing well should be measured in feet after not less than 4 hours of continuous operation and while still in operation and for a flowing well the shut-in pressure should be measured in feet above the land or in pounds per square inch at the land surface.
3. The static groundwater level should be measured in feet from the land surface immediately prior to the well capacity test.
4. The tested pumping capacity of the well in gallons per minute for a non-flowing well should be determined by measuring the discharge of the pump after continuous operation for at least 4 hours and for a flowing well by measuring the natural flow at the land surface.

RECEIVED MAY 30 1989 WATER RESOURCES

LOCATION OF THE WELL:

24S	24E	8	SW SE SE
Township	Range	Section	¼ ¼ ¼

EQUIPMENT INSTALLED:

Kind of pump: submersible (Turbine, centrifugal, etc.)

Kind of power: electric (Electric, natural gas, gasoline, etc.) H.P. Rating of Motor: 3 HP

Pumping Capacity: 48 GPM (Gallons per minute) Date installed: 12/10/88

WELL TEST:

Test pumping capacity: 48 GPM (Gallons per minute) Date Well Tested: 12/10/88

Method of Discharge Measurement: timed volume (Weir, orifice, current meter, etc.)

Static Groundwater Level: 153.7 ft. Drawdown: 15.3' ft.

Total Pumping Lift: 169 ft. Drawdown: _____ lbs (Flowing Well)

I HEREBY CERTIFY that the above statements are true to the best of my knowledge and belief.

2/26/89
DATE

RECEIVED MAR 1989 WATER RESOURCES

Robert D. Jackson
Signature

B-J Drilling Company, Inc.
P.O. Box 815
Address

Benson, AZ 85602
City State Zip

DWR-55-7-3/84

ENTERED JUN 12 1989

MONITOR/PIEZOMETER WELL

FILING FEE $10.00

DEPARTMENT OF WATER RESOURCES (DWR)
NOTICE OF INTENTION TO DRILL
MONITOR/PIEZOMETER WELL

MONITOR/PIEZOMETER WELL

TM-19A

Section 45-596, Arizona Revised Statutes and Rule R12-15-817 provide: Prior to drilling a monitor or piezometer well, the well owner or lessee shall file a Notice of Intention to Drill on a form provided by the Department.

WELL/LAND LOCATION

1. Township 24 N/S
   Range 24 E/W
   Section 8
   List 10-acre subdivision
   SW ¼, SE ¼, SE ¼

2. County Cochise

3. Applicant:

   Phelps Dodge Corp.
   Name

   Copper Queen Branch
   Address

   Bisbee, AZ 85603
   City State Zip

   NAME OF CONTACT PERSON

   Phone: 602-432-5342

   Agency: Phelps Dodge Corp.

Owner of well:

Phelps Dodge Corp.
Name

Copper Queen Branch
Address

Bisbee, AZ 85603
City State Zip

Purpose of well drilled pursuant to this Notice:

Monitor X

Piezometer

7. Owner of land:

   Phelps Dodge Corp.
   Name

   Copper Queen Branch
   Address

   Bisbee, AZ 85603
   City State Zip

   602-432-5342
   Telephone number

8. Construction will start:

   October 1988
   Month Day Year

9. Period well will remain in use: indef. months/years

DO NOT WRITE IN THIS SPACE
OFFICE RECORD

File No. D(24-24)8dda

Filed 10-5-88 By ak

Input ENTERED OCT 11 1988 By

Duplicate Mailed 10-7-88 By ak

Registration No. 55-522581

AMA/INA —

W/S 14 S/B

10. For monitoring wells, is pump equipment to be installed? Yes

    (a) If so, what will be the design pump capacity?
    10 gallons per minute

    (b) Type of pump (submersible, turbine, etc.)

    Submersible

    (c) What use will be made of the water?

    Sampling only

11. Proposed method of abandonment of well after project is completed:

    Fill to total depth with cement grout after PVC removal

12. Drilling firm:

    BJ Drilling Co., Inc.
    Name

    P.O. Box 815
    Address

    Benson, AZ 85602
    City State Zip

    DWR #25
    DWR License Number

(continued on reverse)

GENERAL INSTRUCTIONS

Fill out this form in duplicate and mail to Department of Water Resources, Suite 100, 99 East Virginia, Phoenix, Arizona 85004. Filing fee must accompany Notice.

I state that this Notice is filed in compliance with Rule R12-15-809 and is complete and correct to the best of my knowledge and belief and that I understand the conditions set forth on the reverse side of this form.

DATE 10/4/88

Donald A. Stillwell
Signature of Applicant

RECEIVED OCT 5 1988 HYDROLOGY

OCT 1988 HYDROLOGY APPROVED

13. Is this well to monitor existing contamination?_____ Potential contamination?____
Please explain Deep geologic observation well

14. If construction plans have been coordinated with Az. Dept. Health Services, Environmental Health Division, who is the agency contact? R. Kennett, J. DuBois
If construction plans have been coordinated with Az. Dept. Water Resources; Hydrology/ Remedial Action Division, who is the division contact? None

15. WELL CONSTRUCTION PLAN

a) Drilling method (mud rotary, hollow-stem auger, etc.) Air rotary

b) Borehole diameters:

10 inches from 0 feet to 20 feet
6 inches from 20 feet to 700 feet
____ inches from ____ feet to ____ feet

c) Casing materials (PVC, steel, stainless steel, etc.):

material Steel diameter 6 inches from 0 feet to 20 feet
material Steel diameter 4 inches from 20 feet to 300 feet
material PVC diameter 4 inches from 300 feet to 700 feet

d) Method of sealing at reductions Welding

e) Annular seal materials (cement, grout, etc.) and method of placement(tremied,circulated:)

material Grout method Poured from 0 feet to 20 feet
material ____ method ____ from ____ feet to ____ feet
material ____ method ____ from ____ feet to ____ feet

f) Gravel packs (state material, and whether natural or artificial):

material None from ____ feet to ____ feet
material ____ from ____ feet to ____ feet

g) Perforations (if pre-manufactured, please give specs of perforations or screens):

type Factory slotted PVC from 650 feet to 700 feet
type ____ from ____ feet to ____ feet

h) Method of well development (bail, air lift, surge) Air lift

i) Will surface or conductor casing extending above grade be used to protect the aquifer from additional surface contaminants during drilling and construction? Yes

16. Include detailed construction diagram, if available.

17. Is the proposed wellsite within 100 feet of a septic tank system, sewage disposal area, landfill, hazardous waste facility or storage area of hazardous materials? Yes__ No X
If yes, a request for a variance must accompany this application pursuant to R12-15-820.

CONDITIONS

I. Construction and abandonment standards for all wells shall be in accordance with DWR rules R12-15-811 and R12-15-816.
II. Drilling of the well shall be completed within one (1) year after the date of Notice.
III. A Well Driller Report, DWR-55-6-5/83, is required within 30 days of completion of drilling. A Completion Report, DWR-55-7-3/83, is required to be filed with the Department within 10 days after installation of pump equipment for monitor wells.
IV. Pump equipment may not be installed on a well drilled for piezometer purposes. If a monitor well is pumped, pumping is limited to the minimum amount required for monitor purposes, but in no case may exceed 35 gallons per minute and an annual amount of 10 acre feet total.
V. Special construction standards required pursuant to R12-15-821:____

PHELPS DODGE CORP
P O BOX 50427
TUCSON AZ 85703

STATE OF ARIZONA
DEPARTMENT OF WATER RESOURCES
WATER RIGHTS ADMINISTRATION
99 EAST VIRGINIA
PHOENIX, ARIZONA 85004

RECEIPT

KIND ENTRY	FILE REFERENCE NO.
55	522569
	THRU
55	522580

PAID
OCT - 7 1988
PAID

ACCOUNT NO. FUND SOURCE	AGENCY	CHAPTER	DIV.	INT. ACCT.	ITEM DESCRIPTION	RATE	$ AMOUNT
					FILING FEES FOR NOTICES OF INTENTION TO	10.00	100.00
					DRILL WELLS		
					FILE# REGISTRATION#		
					~~D(24-24) 9aab 55-522569~~		
					D(24-24) 4aac 55-522573		
					~~D(24-24) 4aac 55-522574~~		
					D(23-24) 35bba 55-522575		
					~~D(24-24) 4bca 55-522576~~		
					D(23-24) 33bca 55-522577		
					~~D(24-24) 10dba 55-522578~~		
					D(23-24) 21cdd 55-522579		
					D(24-24) 8ddc 55-522580		
					D(24-24) 8ddc 55-522581		
					10/7/88/ek		
					CK#1324		

TOTAL $ 100.00

STATE OF ARIZONA
DEPARTMENT OF WATER RESOURCES
15 South 15th Avenue
Phoenix, Arizona 85007

+M-18

WELL DRILLER REPORT

This report should be prepared by the driller in all detail and filed with the Department within 30 days following completion of the well.

1. Owner PHELPS DODGE CORPORATION
Name
COPPER QUEEN BRANCH, BISBEE, AZ 85603
Mailing Address
2. Driller B-J DRILLING COMPANY, INC.
Name
P.O. BOX 815, BENSON, AZ 85602
Mailing Address
3. Location of well: Twp 23S, Rge 24E, Section 21: SE¼,SE¼,SW¼
4. Permit No. (if issued) 55-522579

DESCRIPTION OF WELL

5. Total depth of hole 787.5' ft.
6. Type of casing Steel & Plastic
7. Diameter and length of casing 8 in. from +1' to 20', 4 in from 0 to 780'.
8. Method of sealing at reduction points Cemented
9. Perforated from 680' to 780', from ____ to ____, from ____ to ____.
10. Size of cuts .050 x 1½" Number of cuts per foot 160
11. If screen was installed: Length ____ ft. Diam ____ in. Type ____
12. Method of construction Drilled
drilled, dug, driven, bored, jetted, etc.
13. Date started 10/24/87
Month Day Year
14. Date completed 10/27/88
Month Day Year
15. Depth to water 655' static ft. (If flowing well, so state.)
16. Describe point from which depth measurements were made, and give sea-level elevation if available Top of casing
17. If flowing well, state method of flow regulation:
18. Remarks:

COPY

DO NOT WRITE IN THIS SPACE
OFFICE RECORD
REG. NO. 55-522579
File No. D(23-24)21cdd
Entered ____ By ____

DWR-55-6-Rev. 8/85

LOG OF WELL

Indicate depth at which water was first encountered, and the depth and thickness of water bearing beds. If water is artesian, indicate depth at which encountered, and depth to which it rose in well.

From (feet)	To (feet)	Description of formation material
0	45	Light to medium grey fine crystalline limestone
45	170	Interbedded light red-brown fine crystalline limestone and grey arkosic siltstone
170	230	Dark grey, tan and red fine grain to crystalline limestone
230	355	Interbedded tan-grey limestone & sandstone/siltstone
355	575	Light multi-colored interbedded quartzite to quartz siltstone
575	730	Off-white to multi-colored quartzite to quartz sand
730	787.5	Light grey-green pinal schist

I hereby certify that this well was drilled by me (or under my supervision), and that each and all of the statements herein contained are true to the best of my knowledge and belief.

Driller Robert D. Jackson
Name

B-J Drilling Company, Inc.
P.O, Box 815
Address

Benson, AZ 85602
City State Zip

Date 12/29/88

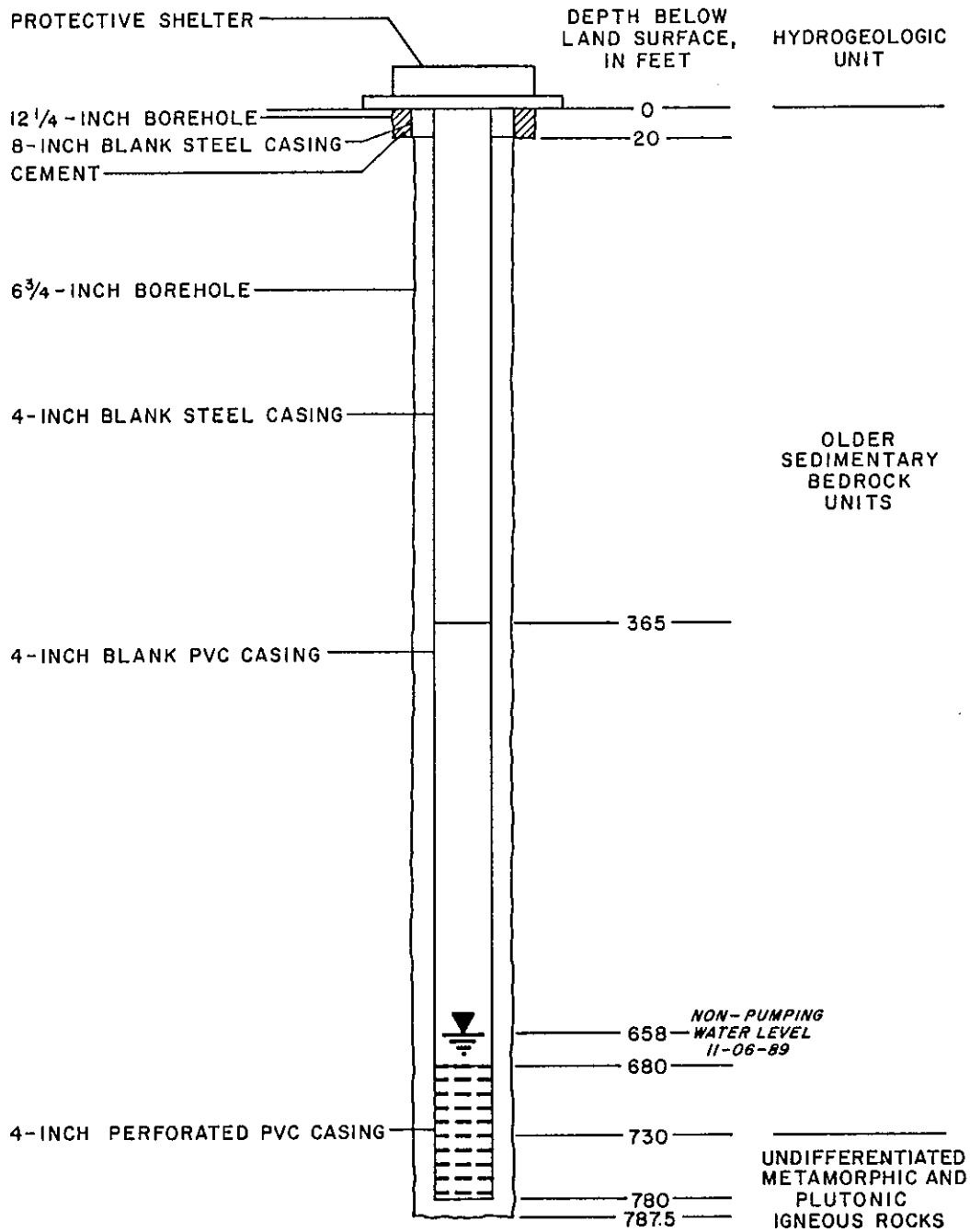

FIGURE 8-45. SCHEMATIC DIAGRAM OF WELL CONSTRUCTION FOR MONITOR WELL (D-23-24)21cdd [TM-18]

15 South 15th Ave., Phoenix, AZ 8500[illegible]

Tm-18

Registration No. 55-522579

File No. D(23-24)21cdd

COMPLETION REPORT Tm-18

1. Per A.R.S. §45-600, the Completion Report to be filed with the Department within 30 days after installation of pump equipment by the registered well owner.
2. Drawdown of the water level for a non-flowing well should be measured in feet after not less than 4 hours of continuous operation and while still in operation and for a flowing well the shut-in pressure should be measured in feet above the land or in pounds per square inch at the land surface.
3. The static groundwater level should be measured in feet from the land surface immediately prior to the well capacity test.
4. The tested pumping capacity of the well in gallons per minute for a non-flowing well should be determined by measuring the discharge of the pump after continuous operation for at least 4 hours and for a flowing well by measuring the natural flow at the land surface.

LOCATION OF THE WELL:

23S	24E	21	SE SE SW
Township	Range	Section	¼ ¼ ¼

EQUIPMENT INSTALLED:

Kind of pump *submersible*
Turbine, centrifugal, etc.

Kind of power *electric* H.P. Rating of Motor *1½ HP*
Electric, natural gas, gasoline, etc.

Pumping Capacity _____ Date installed *12/10/88*
Gallons per minute

WELL TEST:

Test pumping capacity *3.4 GPM* Date Well Tested *12/10/88*
Gallons per minute

Method of Discharge Measurement *timed volume*
Weir, orifice, current meter, etc.

Static Groundwater Level *655'* ft. Drawdown *95'* ft.

Total Pumping Lift *750'* ft. Drawdown _____ lbs
(Flowing Well)

I HEREBY CERTIFY that the above statements are true to the best of my knowledge and belief.

2/25/89, 19____
DATE

Robert A. Jackson
Signature

B-J Drilling Company, Inc.
P.O. Box 873
Address

Benson, AZ 85602
City State Zip

FILE COPY

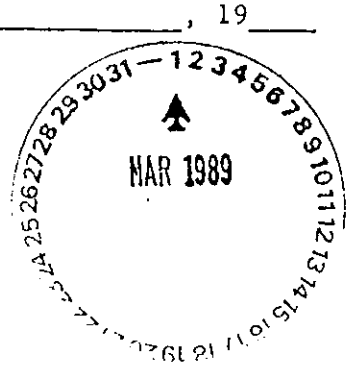

DWR-55-7-3/84

STATE OF ARIZONA
DEPARTMENT OF WATER RESOURCES
15 South 15th Avenue
Phoenix, Arizona 85007

WELL DRILLER REPORT

This report should be prepared by the driller in all detail and filed with the Department within 30 days following completion of the well.

1. Owner *Phelps Dodge Corporaiton*
   Name
   Copper Queen Branch, Bisbee, AZ 85603
   Mailing Address
2. Driller *B-J Drilling Company, Inc.*
   Name
   P.O. Box 815, Benson, AZ 85602
   Mailing Address
3. Location of well: *Twp 24S, Rge 24E, Section 16: NE¼, SW¼, NE¼*
4. Permit No. (if issued) *55-522700*

DESCRIPTION OF WELL

5. Total depth of hole *200'* ft.
6. Type of casing *Steel & Plastic*
7. Diameter and length of casing *6* in. from *+1'* to *19'*, *4* in from *+1'* to *200'*.
8. Method of sealing at reduction points *Cemented*
9. Perforated from *150'* to *200'*, from _____ to _____, from _____ to _____.
10. Size of cuts *.125 x 1¼"* Number of cuts per foot *160*
11. If screen was installed: Length _____ ft. Diam _____ in. Type _____
12. Method of construction *Drilled*
    drilled, dug, driven, bored, jetted, etc.
13. Date started *1/16/89*
    Month Day Year
14. Date completed *1/17/89*
    Month Day Year
15. Depth to water *159.2 static* ft. (If flowing well, so state.)
16. Describe point from which depth measurements were made, and give sea-level elevation if available *top of casing*
17. If flowing well, state method of flow regulation: _____
18. Remarks: _____

DO NOT WRITE IN THIS SPACE
OFFICE RECORD

REG. NO. 55-522700

File No. D(24-24)16aca

Entered ENTERED MAR 07 1989

DWR-55-6-Rev. 8/85

LOG OF WELL

Indicate depth at which water was first encountered, and the depth and thickness of water bearing beds. If water is artesian, indicate depth at which encountered, and depth to which it rose in well.

From (feet)	To (feet)	Description of formation material
0	70	Interlayered gravel and tan-brown silt/clay with interbedded caliche.
70	200	Light to medium grey tight micrite. Mural limestone

I hereby certify that this well was drilled by me (or under my supervision), and that each and all of the statements herein contained are true to the best of my knowledge and belief.

Driller Robert D. Jackson
Name

B-J Drilling Company, Inc.
P.O. Box 815
Address

Benson, AZ 85602
City State Zip

Date 2/24/89

DEPARTMENT OF WATER RESOURCES
15 South 15th Ave., Phoenix, AZ 85007

Registration No. 55-522700

D(24-24)16aca

File No. _____

COMPLETION REPORT TM-17

1. Per A.R.S. §45-600, the Completion Report to be filed with the Department within 30 days after installation of pump equipment by the registered well owner.
2. Drawdown of the water level for a non-flowing well should be measured in feet after not less than 4 hours of continuous operation and while still in operation and for a flowing well the shut-in pressure should be measured in feet above the land or in pounds per square inch at the land surface.
3. The static groundwater level should be measured in feet from the land surface immediately prior to the well capacity test.
4. The tested pumping capacity of the well in gallons per minute for a non-flowing well should be determined by measuring the discharge of the pump after continuous operation for at least 4 hours and for a flowing well by measuring the natural flow at the land surface.

LOCATION OF THE WELL:

24S	24E	16	NE SW NE
Township	Range	Section	¼ ¼ ¼

EQUIPMENT INSTALLED:

Kind of pump *Submersible* (Turbine, centrifugal, etc.)

Kind of power *Electric* (Electric, natural gas, gasoline, etc.) H.P. Rating of Motor *3/4 HP*

Pumping Capacity _____ (Gallons per minute) Date installed *2/05/89*

WELL TEST:

Test pumping capacity *13.8 GPM* (Gallons per minute) Date Well Tested *2/05/89*

Method of Discharge Measurement *timed volume* (Weir, orifice, current meter, etc.)

Static Groundwater Level *159.2* ft. Drawdown *11.8'* ft.

Total Pumping Lift *171* ft. Drawdown _____ lbs (Flowing Well)

I HEREBY CERTIFY that the above statements are true to the best of my knowledge and belief.

2/26/89 19
DATE

RECEIVED MAR 1989 WATER RESOURCES

Robert D. Jackson
Signature *B-J Drilling Company, Inc.*
P.O. Box 815
Address
Benson, AZ 85602
City State Zip

ENTERED MAR 07 1989

DWR-55-7-3/84

MONITOR/PIEZOMETER WELL

FILING FEE $10.00

DEPARTMENT OF WATER RESOURCES (DWR)
NOTICE OF INTENTION TO DRILL
MONITOR/PIEZOMETER WELL

MONITOR/PIEZOMETER WELL

TM-17

RECEIVED OCT 18 1988 WATER RESOURCES

Section 45-596, Arizona Revised Statutes and Rule R12-15-817 provide: Prior to drilling a monitor or piezometer well, the well owner or lessee shall file a Notice of Intention to Drill on a form provided by the Department.

WELL/LAND LOCATION

1. Township 24 N/S
Range 24 E/W
Section 16
List 10-acre subdivision
NE ¼, SW ¼, NE ¼

2. County Cochise

3. Applicant:
Phelps Dodge Corp.
Name
Copper Queen Branch
Address
Bisbee, AZ 85603
City State Zip

4. Lance Pape
NAME OF CONTACT PERSON
Phone: 602-432-5342
Agency: Phelps Dodge Corp.

5. Owner of well:
Phelps Dodge Corp.
Name
Copper Queen Branch
Address
Bisbee, AZ 85603
City State Zip

6. Purpose of well drilled pursuant to this Notice:
Monitor X
Piezometer

7. Owner of land:
Charles R. Miller
Name
P.O. Box 613
Address
Naco, AZ 85620
City State Zip
Telephone number

8. Construction will start:
October 1988
Month Day Year

9. Period well will remain in use: indef. months/years

DO NOT WRITE IN THIS SPACE
OFFICE RECORD
File No. D(24-24)16aca
Filed 10-18-88 By sk
Input ENTERED OCT 25 1988 By
Duplicate Mailed 10-21-88 By sk
Registration No. 55-522700
AMA/INA —
W/S 14 S/B

10. For monitoring wells, is pump equipment to be installed? Yes

(a) If so, what will be the design pump capacity?
10 gallons per minute

(b) Type of pump (submersible, turbine, etc.)
Submersible

(c) What use will be made of the water?
Sampling only

11. Proposed method of abandonment of well after project is completed:
Fill to total depth with cement grout after PVC removal

12. Drilling firm:
BJ Drilling Co., Inc.
Name
P.O. Box 815
Address
Benson, AZ 85602
City State Zip
A-4
DWR #25
DWR License Number

(continued on reverse)

OCT 19 1988 HYDROLOGY APPROVED

GENERAL INSTRUCTIONS

ill out this form in duplicate and mail to Department of Water Resources, Suite 1000, 99 East irginia, Phoenix, Arizona 85004. Filing fee must accompany Notice.

state that this Notice is filed in compliance with Rule R12-15-809 and is complete and orrect to the best of my knowledge and belief and that I understand the conditions set forth n the reverse side of this form.

ATE 10/14/88

Donald A. Stillwell
Signature of Applicant

13. Is this well to monitor existing contamination? Yes Potential contamination? ____
Please explain SO_4 and TDS in Bisbee-Naco area

14. If construction plans have been coordinated with Az. Dept. Health Services, Environmental Health Division, who is the agency contact? None
If construction plans have been coordinated with Az. Dept. Water Resources, Hydrology/ Remedial Action Division, who is the division contact? None

15. WELL CONSTRUCTION PLAN

a) Drilling method (mud rotary, hollow-stem auger, etc.) Air rotary

b) Borehole diameters:
10 inches from 0 feet to 20 feet
6 inches from 20 feet to 180 feet
____ inches from ____ feet to ____ feet

c) Casing materials (PVC, steel, stainless steel, etc.):
material Steel diameter 6 inches from 0 feet to 20 feet
material PVC diameter 4 inches from 0 feet to 180 feet
material ____ diameter ____ inches from ____ feet to ____ feet

d) Method of sealing at reductions None

e) Annular seal materials (cement, grout, etc.) and method of placement(tremied,circulated:)
material Grout method Poured from 0 feet to 20 feet
material ____ method ____ from ____ feet to ____ feet
material ____ method ____ from ____ feet to ____ feet

f) Gravel packs (state material, and whether natural or artificial):
material None from ____ feet to ____ feet
material ____ from ____ feet to ____ feet

g) Perforations (if pre-manufactured, please give specs of perforations or screens):
type Factory slotted PVC from 130 feet to 180 feet
type ____ from ____ feet to ____ feet

h) Method of well development (bail, air lift, surge) Air lift

i) Will surface or conductor casing extending above grade be used to protect the aquifer from additional surface contaminants during drilling and construction? yes

16. Include detailed construction diagram, if available.

17. Is the proposed wellsite within 100 feet of a septic tank system, sewage disposal area, landfill, hazardous waste facility or storage area of hazardous materials? Yes__ No X
If yes, a request for a variance must accompany this application pursuant to R12-15-820.

CONDITIONS

I. Construction and abandonment standards for all wells shall be in accordance with DWR rules R12-15-811 and R12-15-816.
II. Drilling of the well shall be completed within one (1) year after the date of Notice.
III. A Well Driller Report, DWR-55-6-5/83, is required within 30 days of completion of drilling. A Completion Report, DWR-55-7-3/83, is required to be filed with the Department within 10 days after installation of pump equipment for monitor wells.
IV. Pump equipment may not be installed on a well drilled for piezometer purposes. If a monitor well is pumped, pumping is limited to the minimum amount required for monitor purposes, but in no case may exceed 35 gallons per minute and an annual amount of 10 acre feet total.
V. Special construction standards required pursuant to R12-15-821: ____

PHELPS DODGE CORP
P O BOX 50427
TUCSON AZ 85703

STATE OF ARIZONA
DEPARTMENT OF WATER RESOURCES
WATER RIGHTS ADMINISTRATION
99 EAST VIRGINIA
PHOENIX, ARIZONA 85004

RECEIPT

KIND ENTRY	FILE REFERENCE NO.
55	522693
	THRU
55	~~XXXX~~ 5227000

ACCOUNT NO. FUND SOURCE	AGENCY	CHAPTER	DIV.	INT. ACCT.	ITEM DESCRIPTION	RATE	$ AMOUNT
					FILING FEES FOR NOTICES OF INTENTION TO	10.00	80.00
					DRILL WELLS		
					FILE# REGISTRATION#		
					D(24-24)2bcc 55-522693		
					D(24-24)21aab 55-522694		
					D(24-24)14bca 55-522695		
					D(24-24)5bdc 55-522696		
					D(24-24)20bab 55-522697		
					D(24-24)8bcc 55-522698		
					D(24-24)6bcc 55-522699		
					D(24-24)16aca 55-522700		

PAID OCT 21 1988

PAID

TOTAL $ 80.00

10/21/88/ek
CK#1330

STATE OF ARIZONA
DEPARTMENT OF WATER RESOURCES
15 South 15th Avenue
Phoenix, Arizona 85007

WELL DRILLER REPORT

RECEIVED
FEB 28 1989
HYDROLOGY

This report should be prepared by the driller in all detail and filed with the Department within 30 days following completion of the well.

1. Owner Phelps Dodge Corporation
Name
Copper Queen Branch, Bisbee, AZ 85603
Mailing Address

2. Driller B-J Drilling Company, Inc.
Name
P.O. Box 815, Benson, AZ 85602
Mailing Address

3. Location of well: Twp 24S, Rge 24E, Section 10: NE¼,NW¼,SE¼

4. Permit No. (if issued) 55-522578

DESCRIPTION OF WELL

5. Total depth of hole 115' ft.

6. Type of casing Steel & Plastic

7. Diameter and length of casing 6 in. from +1' to 20', 4 in from +1' to 115'.

8. Method of sealing at reduction points Cemented

9. Perforated from 65' to 115', from _____ to _____, from _____ to _____.

10. Size of cuts .125 x 1¼" Number of cuts per foot 160

11. If screen was installed: Length _____ ft. Diam _____ in. Type _____

12. Method of construction Drilled
drilled, dug, driven, bored, jetted, etc.

13. Date started 12/15/88
Month Day Year

14. Date completed 12/15/88
Month Day Year

15. Depth to water 75' static ft. (If flowing well, so state.)

16. Describe point from which depth measurements were made, and give sea-level elevation if available Top of casing

17. If flowing well, state method of flow regulation: _____

18. Remarks: _____

DO NOT WRITE IN THIS SPACE
OFFICE RECORD
REG. NO. 55-522578
File No. D(24-24)10dba
Entered ENTERED MAR 07 1989 By _____

DWR-55-6-Rev. 8/85

LOG OF WELL

Indicate depth at which water was first encountered, and the depth and thickness of water bearing beds. If water is artesian, indicate depth at which encountered, and depth to which it rose in well.

From (feet)	To (feet)	Description of formation material
0	40	Interlayered gravel and red-brown silt/clay with interbedded gypsum and limestone pebble caliche.
40	95	Grey-maroon to choclate brown siltstone.
95	115	Tan fine-grained quartz sandstone

I hereby certify that this well was drilled by me (or under my supervision), and that each and all of the statements herein contained are true to the best of my knowledge and belief.

Driller Robert A. Jackson
Name

B-J Drilling Company, Inc.
P.O. Box 815
Address

Benson, AZ 85602
City State Zip

Date 2/24/89

DEPARTMENT OF WATER RESOURCES
15 South 15th Ave., Phoenix, AZ 85007

Registration No. 55-522578

File No. D(24-24)10dba

COMPLETION REPORT Tm-16

1. Per A.R.S. §45-600, the Completion Report to be filed with the Department within 30 days after installation of pump equipment by the registered well owner.
2. Drawdown of the water level for a non-flowing well should be measured in feet after not less than 4 hours of continuous operation and while still in operation and for a flowing well the shut-in pressure should be measured in feet above the land or in pounds per square inch at the land surface.
3. The static groundwater level should be measured in feet from the land surface immediately prior to the well capacity test.
4. The tested pumping capacity of the well in gallons per minute for a non-flowing well should be determined by measuring the discharge of the pump after continuous operation for at least 4 hours and for a flowing well by measuring the natural flow at the land surface.

LOCATION OF THE WELL:

24S	24E	10	NE NW SE
Township	Range	Section	¼ ¼ ¼

EQUIPMENT INSTALLED:

Kind of pump *Submersible*
Turbine, centrifugal, etc.

Kind of power *Electric* H.P. Rating of Motor *3/4 HP*
Electric, natural gas, gasoline, etc.

Pumping Capacity _____ Date installed *1/14/89*
Gallons per minute

WELL TEST:

Test pumping capacity *19.3 GPM* Date Well Tested *1/14/89*
Gallons per minute

Method of Discharge Measurement *timed volume*
Weir, orifice, current meter, etc.

Static Groundwater Level *78.6'* ft. Drawdown *.6'* ft.

Total Pumping Lift *79* ft. Drawdown _____ lbs
(Flowing Well)

I HEREBY CERTIFY that the above statements are true to the best of my knowledge and belief.

2/26/89
DATE

RECEIVED MAR 6 1989 DEPT OF WATER RESOURCES

Robert D. Jackson
Signature *B-J Drilling Company, Inc.*

P.O. Box 815
Address

Benson, AZ 85602
City State Zip

DWR-55-7-3/84

ENTERED MAR 07 1989

ARIZONA DEPARTMENT OF WATER RESOURCES
Operations Division
15 South 15th Avenue
Phoenix, Arizona 85007

NOV - 6 1989

CHANGE OF WELL INFORMATION

Well Reg. No. 55-522578

File (location) No. D(24-24)10 dba

I/We request the following well information be changed:

Resurveyed location is: T24S, R24E, Sec. 10 SE.SW.NE

Amend file number ACD

Date: November 2, 19 89

Phelps Dodge Corporation
Signature of current Well Owner

(DO NOT CUT THIS FORM IN HALF)

STATEMENT OF CHANGE OF WELL OWNERSHIP

I, _____, state that I am (no longer) the (new)
(please print)
owner of the well described below:

Township _____ Range _____ Section _____; _____ ¼ _____ ¼ _____ ¼

Well Registration No. _____ File (location) No. _____

Previous Owner

PRINT New Owner's Name

Address

Signature of New Owner

City State Zip

Address

ENTERED NOV 14 1989

DATED:

City State Zip

NOTE: A.R.S. §45-593.C. requires that the Department be notified of change of well ownership and that the well owner is required to keep the Department's Well Registration records current and accurate. Well data and ownership changes must be submitted within thirty (30) days after changes take place.

SAVE THIS FORM TO REPORT FUTURE CHANGES IN OWNERSHIP, CHANGES IN ADDRESS, OR CHANGE IN WELL DATA SUCH AS PUMP CAPACITY, CORRECTION OF LEGAL DESCRIPTION, CHANGE OF WELL DRILLER, PRIOR TO DRILLING THE WELL, IN ADDITION TO AMENDING INFORMATION PREVIOUSLY FILED.

* * * * *

MONITOR/PIEZOMETER WELL

FILING FEE $10.00

DEPARTMENT OF WATER RESOURCES (DWR)
NOTICE OF INTENTION TO DRILL
MONITOR/PIEZOMETER WELL

MONITOR/PIEZOMETER WELL

TM-16

Section 45-596, Arizona Revised Statutes and Rule R12-15-817 provide: Prior to drilling a monitor or piezometer well, the well owner or lessee shall file a Notice of Intention to Drill on a form provided by the Department.

WELL/LAND LOCATION

1. Township 24 N/S

Range 24 E/W

Section 10

ist 10-acre subdivision

NE ¼, NW ¼, SE ¼

. County Cochise

. Applicant:

Phelps Dodge Corp.

ame

Copper Queen Branch

ddress

Bisbee, AZ 85603

ity State Zip

Lance Pape

NAME OF CONTACT PERSON

one: 602-432-5342

ency: Phelps Dodge Corp.

. Owner of well:

Phelps Dodge Corp.

me

Copper Queen Branch

dress

Bisbee, Az 85603

ty State Zip

Purpose of well drilled pursuant to this Notice:

Monitor X

Piezometer

7. Owner of land:

Phelps Dodge Corp.

Name

Copper Queen Brnach

Address

Bisbee, AZ 85603

City State Zip

602-432-5342

Telephone number

8. Construction will start:

October 1988

Month Day Year

9. Period well will remain in use: indef. months/years

DO NOT WRITE IN THIS SPACE
OFFICE RECORD

File No. D(24-24)10 acd

Filed 10-5-88 By sk

In[illegible] ENTERED OCT 11 1988 By

Duplicate Mailed 10-7-88 By sk

Registration No. 55-522578

AMA/INA —

W/S 14 S/B

10. For monitoring wells, is pump equipment to be installed? Yes

(a) If so, what will be the design pump capacity? 10 gallons per minute

(b) Type of pump (submersible, turbine, etc.)

Submersible

(c) What use will be made of the water? Sampling only

11. Proposed method of abandonment of well after project is completed:

Fill to total depth with cement grout after PVC removal

12. Drilling firm:

BJ Drilling Co., Inc.

Name

P.O. Box 815

Address

Benson, AZ 85602

City State Zip

DWR #25

DWR License Number

(continued on reverse)

GENERAL INSTRUCTIONS

ll out this form in duplicate and mail to Department of Water Resources, Suite 100, 99 East rginia, Phoenix, Arizona 85004. Filing fee must accompany Notice.

state that this Notice is filed in compliance with Rule R12-15-809 and is complete and rrect to the best of my knowledge and belief and that I understand the conditions set forth the reverse side of this form.

TE 10/4/88

Donald A. Stillwell

Signature of Applicant

RECEIVED OCT 5 1988 HYDROLOGY

OCT 1988 HYDROLOGY APPROVED

13. Is this well to monitor existing contamination? Yes Potential contamination? ___
Please explain SO_4 and TDS in Bisbee-Naco area

14. If construction plans have been coordinated with Az. Dept. Health Services, Environmental Health Division, who is the agency contact? None
If construction plans have been coordinated with Az. Dept. Water Resources; Hydrology/ Remedial Action Division, who is the division contact? None

15. WELL CONSTRUCTION PLAN

a) Drilling method (mud rotary, hollow-stem auger, etc.) Air rotary

b) Borehole diameters:
10 inches from 0 feet to 20 feet
6 inches from 20 feet to 170 feet
___ inches from ___ feet to ___ feet

c) Casing materials (PVC, steel, stainless steel, etc.):
material Steel diameter 6 inches from 0 feet to 20 feet
material PVC diameter 4 inches from 0 feet to 170 feet
material ___ diameter ___ inches from ___ feet to ___ feet

d.) Method of sealing at reductions None

e) Annular seal materials (cement, grout, etc.) and method of placement(tremied,circulated:)
material Grout method Poured from 0 feet to 20 feet
material ___ method ___ from ___ feet to ___ feet
material ___ method ___ from ___ feet to ___ feet

f) Gravel packs (state material, and whether natural or artificial):
material None from ___ feet to ___ feet
material ___ from ___ feet to ___ feet

g) Perforations (if pre-manufactured, please give specs of perforations or screens):
type Factory slotted PVC from 120 feet to 170 feet
type ___ from ___ feet to ___ feet

h) Method of well development (bail, air lift, surge) Air lift

i) Will surface or conductor casing extending above grade be used to protect the aquifer from additional surface contaminants during drilling and construction? Yes

16. Include detailed construction diagram, if available.

/. Is the proposed wellsite within 100 feet of a septic tank system, sewage disposal area, landfill, hazardous waste facility or storage area of hazardous materials? Yes__ No X
If yes, a request for a variance must accompany this application pursuant to R12-15-820.

CONDITIONS

I. Construction and abandonment standards for all wells shall be in accordance with DWR rules R12-15-811 and R12-15-816.
II. Drilling of the well shall be completed within one (1) year after the date of Notice.
III. A Well Driller Report, DWR-55-6-5/83, is required within 30 days of completion of drilling. A Completion Report, DWR-55-7-3/83, is required to be filed with the Department within 10 days after installation of pump equipment for monitor wells.
IV. Pump equipment may not be installed on a well drilled for piezometer purposes. If a monitor well is pumped, pumping is limited to the minimum amount required for monitor purposes, but in no case may exceed 35 gallons per minute and an annual amount of 10 acre feet total.
V. Special construction standards required pursuant to R12-15-821: ___

PHELPS DODGE CORP
P O BOX 50427
TUCSON AZ 85703

STATE OF ARIZONA
DEPARTMENT OF WATER RESOURCES
WATER RIGHTS ADMINISTRATION
99 EAST VIRGINIA
PHOENIX, ARIZONA 85004

RECEIPT

KIND ENTRY	FILE REFERENCE NO.
55	522569
	THRU
55	522580

ACCOUNT NO. FUND SOURCE	AGENCY	CHAPTER	DIV.	INT. ACCT.	ITEM DESCRIPTION	RATE	$ AMOUNT
					FILING FEES FOR NOTICES OF INTENTION TO	10.00	100.00
					DRILL WELLS		
					FILE# REGISTRATION#		
					~~D(24-24)9aab 55-522569~~		
					D(24-24)4aac 55-522573		
					~~D(24-24)4aac 55-522574~~		
					D(23-24)35bba 55-522575		
					~~D(24-24)4bca 55-522576~~		
					D(23-24)33bca 55-522577		
					~~D(24-24)10dba 55-522578~~		
					D(23-24)21cdd 55-522579		
					D(24-24)8ddc 55-522580		
					D(24-24)8ddc 55-522581		
					10/7/88/ek		
					CK#1324		

TOTAL $ 100.00

RECEIVED
OCT - 7 1988
PHELPS DODGE

STATE OF ARIZONA
DEPARTMENT OF WATER RESOURCES
15 South 15th Avenue
Phoenix, Arizona 85007

WELL DRILLER REPORT

This report should be prepared by the driller in all detail and filed with the Department within 30 days following completion of the well.

1. Owner *Phelps Dodge Corporation*
   Name
   Copper Queen Branch, Bisbee, AZ 85603
   Mailing Address
2. Driller *B-J Drilling Company, Inc.*
   Name
   P.O. Box 815, Benson, AZ 85602
   Mailing Address
3. Location of well: *Twp 24S, Rge 24E, Section 6: SW¼,SW¼,NW¼*
4. Permit No. (if issued) *55-522699*

DESCRIPTION OF WELL

5. Total depth of hole *325'* ft.
6. Type of casing *Steel & Plastic*
7. Diameter and length of casing *6"* in. from *+1'* to *19'*, *4* in from *+1'* to *325'*.
8. Method of sealing at reduction points *Cemented*
9. Perforated from *260'* to *320'*, from _____ to _____, from _____ to _____.
10. Size of cuts *.125 x 1¼"* Number of cuts per foot *160*
11. If screen was installed: Length _____ ft. Diam _____ in. Type _____
12. Method of construction *Drilled*
    drilled, dug, driven, bored, jetted, etc.
13. Date started *1/10/89*
    Month Day Year
14. Date completed *1/11/89*
    Month Day Year
15. Depth to water *265' static* ft. (If flowing well, so state.)
16. Describe point from which depth measurements were made, and give sea-level elevation if available *Top of casing*
17. If flowing well, state method of flow regulation: _____
18. Remarks: _____

DO NOT WRITE IN THIS SPACE
OFFICE RECORD
REG. NO 55-522699
File No. D(24-24)6bcc
Entered _____ By _____
ENTERED MAR 07 1989

DWR-55-6-Rev. 8/85

LOG OF WELL

Indicate depth at which water was first encountered, and the depth and thickness of water bearing beds. If water is artesian, indicate depth at which encountered, and depth to which it rose in well.

From (feet)	To (feet)	Description of formation material
0	220	Interlayered gravel with interbedded limestone pebble caliche and tan-brown silt/clay. Alluvium

I hereby certify that this well was drilled by me (or under my supervision), and that each and all of the statements herein contained are true to the best of my knowledge and belief.

Driller Robert A. Jackson
Name

B-J Drilling Company, Inc.
P.O. Box 815
Address

Benson, AZ 85602
City State Zip

Date 2/24/89

DEPARTMENT OF WATER RESOURCES
15 South 15th Ave., Phoenix, AZ 85007

Registration No. 55-522699

File No. D(24-24)6bcc

COMPLETION REPORT TM-15

1. Per A.R.S. §45-600, the Completion Report to be filed with the Department within 30 days after installation of pump equipment by the registered well owner.
2. Drawdown of the water level for a non-flowing well should be measured in feet after not less than 4 hours of continuous operation and while still in operation and for a flowing well the shut-in pressure should be measured in feet above the land or in pounds per square inch at the land surface.
3. The static groundwater level should be measured in feet from the land surface immediately prior to the well capacity test.
4. The tested pumping capacity of the well in gallons per minute for a non-flowing well should be determined by measuring the discharge of the pump after continuous operation for at least 4 hours and for a flowing well by measuring the natural flow at the land surface.

LOCATION OF THE WELL:

24S	24E	6	SW ¼	SW ¼	NW ¼
Township	Range	Section			

EQUIPMENT INSTALLED:

Kind of pump Submersible
(Turbine, centrifugal, etc.)

Kind of power Electric (Electric, natural gas, gasoline, etc.) H.P. Rating of Motor 1½ HP

Pumping Capacity ____ (Gallons per minute) Date installed 2/03/89

WELL TEST:

Test pumping capacity 13 (Gallons per minute) Date Well Tested 2/03/89

Method of Discharge Measurement Timed volume
(Weir, orifice, current meter, etc.)

Static Groundwater Level 265 ft. Drawdown 1 ft.

Total Pumping Lift 270 ft. Drawdown ____ lbs (Flowing Well)

I HEREBY CERTIFY that the above statements are true to the best of my knowledge and belief.

2/26/89
DATE



Robert A. Jackson
Signature B-J Drilling Company, Inc.

P.O. Box 815
Address

Benson, AZ 85602
City State Zip

ENTERED MAR 07 1989

DWR-55-7-3/84

MONITOR/PIEZOMETER WELL

FILING FEE $10.00

DEPARTMENT OF WATER RESOURCES (DWR)
NOTICE OF INTENTION TO DRILL MONITOR/PIEZOMETER WELL

MONITOR/PIEZOMETER WELL

TM-15

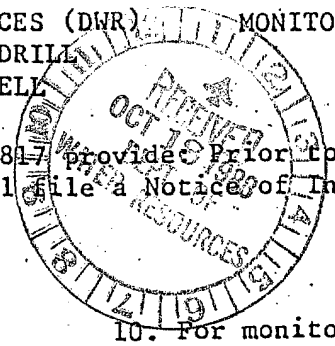

Section 45-596, Arizona Revised Statutes and Rule R12-15-817 provide: Prior to drilling a monitor or piezometer well, the well owner or lessee shall file a Notice of Intention to Drill on a form provided by the Department.

WELL/LAND LOCATION

1. Township 24 N/S
   Range 24 E/W
   Section 6
   List 10-acre subdivision
   SW ¼, SW ¼, NW ¼

2. County Cochise

3. Applicant:
   Phelps Dodge Corp.
   Name
   Copper Queen Branch
   Address
   Bisbee, AZ 85603
   City State Zip

4. Lance Pape
   NAME OF CONTACT PERSON
   Phone: 602-432-5342
   Agency: Phelps Dodge Corp.

5. Owner of well:
   Phelps Dodge Corp.
   Name
   Copper Queen Branch
   Address
   Bisbee, AZ 85603
   City State Zip

6. Purpose of well drilled pursuant to this Notice:
   Monitor X
   Piezometer

7. Owner of land:
   Charles R. Miller-Trustee
   Name
   P.O. Box 613
   Address
   Naco, AZ 85620
   City State Zip
   Telephone number

8. Construction will start:
   October 1988
   Month Day Year

9. Period well will remain in use: indef. months/years

DO NOT WRITE IN THIS SPACE
OFFICE RECORD

File No. D(24-24)6bcc

Filed 10-18-88 By ek

Input ENTERED OCT 25 1988 By

Duplicate Mailed 10-21-88 By ek

Registration No. 55-522699

AMA/INA —

W/S 14 S/B

10. For monitoring wells, is pump equipment to be installed? Yes

(a) If so, what will be the design pump capacity?
10 gallons per minute

(b) Type of pump (submersible, turbine, etc.)
Submersible

(c) What use will be made of the water?
Sampling only

11. Proposed method of abandonment of well after project is completed:
Fill to total depth with cement grout after PVC removal

12. Drilling firm:
BJ Drilling Co., Inc.
Name
P.O. Box 815
Address
Benson, AZ 85602
City State Zip
DWR #25 A-4
DWR License Number

(continued on reverse)



GENERAL INSTRUCTIONS

ill out this form in duplicate and mail to Department of Water Resources, Suite 99 East irginia, Phoenix, Arizona 85004. Filing fee must accompany Notice.

state that this Notice is filed in compliance with Rule R12-15-809 and is complete and orrect to the best of my knowledge and belief and that I understand the conditions set forth n the reverse side of this form.

ATE 10/14/88

Donald A. Stallwell
Signature of Applicant

13. Is this well to monitor existing contamination? Yes Potential contamination? ___
Please explain SO_4 and TDS in Bisbee-Naco area

14. If construction plans have been coordinated with Az. Dept. Health Services, Environmental Health Division, who is the agency contact? None
If construction plans have been coordinated with Az. Dept. Water Resources; Hydrology/ Remedial Action Division, who is the division contact? None

15. WELL CONSTRUCTION PLAN

a) Drilling method (mud rotary, hollow-stem auger, etc.) Air rotary

b) Borehole diameters:

10 inches from 0 feet to 20 feet
6 inches from 20 feet to 370 feet
___ inches from ___ feet to ___ feet

c) Casing materials (PVC, steel, stainless steel, etc.):

material Steel diameter 6 inches from 0 feet to 20 feet
material PVC diameter 4 inches from 0 feet to 370 feet
material ___ diameter ___ inches from ___ feet to ___ feet

d) Method of sealing at reductions ___

e) Annular seal materials (cement, grout, etc.) and method of placement(tremied,circulated:)

material Grout method poured from 0 feet to 20 feet
material ___ method ___ from ___ feet to ___ feet
material ___ method ___ from ___ feet to ___ feet

f) Gravel packs (state material, and whether natural or artificial):

material None from ___ feet to ___ feet
material ___ from ___ feet to ___ feet

g) Perforations (if pre-manufactured, please give specs of perforations or screens):

type Factory slotted from 320 feet to 370 feet
type ___ from ___ feet to ___ feet

h) Method of well development (bail, air lift, surge) Air lift

i) Will surface or conductor casing extending above grade be used to protect the aquifer from additional surface contaminants during drilling and construction? Yes

16. Include detailed construction diagram, if available.

17. Is the proposed wellsite within 100 feet of a septic tank system, sewage disposal area, landfill, hazardous waste facility or storage area of hazardous materials? Yes__ No X
If yes, a request for a variance must accompany this application pursuant to R12-15-820.

CONDITIONS

I. Construction and abandonment standards for all wells shall be in accordance with DWR rules R12-15-811 and R12-15-816.
II. Drilling of the well shall be completed within one (1) year after the date of Notice.
III. A Well Driller Report, DWR-55-6-5/83, is required within 30 days of completion of drilling. A Completion Report, DWR-55-7-3/83, is required to be filed with the Department within 10 days after installation of pump equipment for monitor wells.
IV. Pump equipment may not be installed on a well drilled for piezometer purposes. If a monitor well is pumped, pumping is limited to the minimum amount required for monitor purposes, but in no case may exceed 35 gallons per minute and an annual amount of 10 acre feet total.
V. Special construction standards required pursuant to R12-15-821: ___

PHELPS DODGE CORP
P O BOX 50427
TUCSON AZ 85703

STATE OF ARIZONA
DEPARTMENT OF WATER RESOURCES
WATER RIGHTS ADMINISTRATION
99 EAST VIRGINIA
PHOENIX, ARIZONA 85004

RECEIPT

KIND ENTRY	FILE REFERENCE NO.
55	522693
	THRU
55	~~8888~~ 5227000

PAID
OCT 21 1988
PAID

ACCOUNT NO. FUND SOURCE	AGENCY	CHAPTER	DIV.	INT. ACCT.	ITEM DESCRIPTION	RATE	$ AMOUNT
					FILING FEES FOR NOTICES OF INTENTION TO	10.00	80.00
					DRILL WELLS		
					FILE# REGISTRATION#		
					D(24-24)2bcc 55-522693		
					D(24-24)21aab 55-522694		
					D(24-24)14bca 55-522695		
					D(24-24)5bdc 55-522696		
					D(24-24)20bab 55-522697		
					D(24-24)8bcc 55-522698		
					D(24-24)6bcc 55-522699		
					D(24-24)16aca 55-522700		

TOTAL $ 80.00

10/21/88/ek
CK#1330

ARIZONA DEPARTMENT OF WATER RESOURCES
GROUNDWATER MANAGEMENT SUPPORT SECTION
MAIL TO: P.O. BOX 458 - PHOENIX, ARIZONA 85001- 0458
FOR INFORMATION: CALL MONICA ORTIZ AT (602)417-2470

RECEIVED
MAR 21 2005
Information Management

REQUEST FORM TO CHANGE WELL INFORMATION
OWNERSHIP * DRILLER

Please complete the appropriate section of this request form and return to P.O. Box 458, Phoenix, Arizona 85001-0458. In accordance with A.R.S. § 45-113, please submit the applicable fee. NOTE: A.R.S. §45-593 (C) requires that the Department be notified of change of well ownership and that the new owner is required to keep the Department's Well Registration Well data and ownership changes must be submitted within thirty

---

Pioneer Title Agency, Inc.
P.O. BOX 1900
Sierra Vista, AZ 85636

NATIONAL BANK OF ARIZONA
1160 E. Fry Blvd.
Sierra Vista, Arizona 85635
91-532/1221

NO. 678737

FILE NUMBER	DATE	AMOUNT
00910987 - 006 DB	03/17/05	$10.00

PAY TEN DOLLARS and no/100

TO THE ORDER OF ARIZONA DEPT OF WATER RESOURCE
P.O. BOX 458
PHOENIX, AZ 85001

[redacted]OUNT

ANSWERED MAR 2 8 2005

[redacted]

Details on back
Security Features Included

---

2. **STATEMENT OF CHANGE OF WELL OWNERSHIP: ($10.00 FEE REQUIRED)**

NOTE: If this change consists of more than one well and the names are common: attach a $10.00 fee. Otherwise, each well requires a separate fee of $10.00

I, SAM PRESSLEY state that I am the **Previous/New Owner** of the well described below:

____ ¼ ____ ¼ ____ ¼ Section ____ Township ____ N/S Range ____ E/W
10 Acre 40 Acre 160 Acre

Assessor's tax parcel number of the parcel on which the well is located: Book____ Map____ Parcel____.

Well Registration No. 55- 622916

File No.____ (if known)

JAMES & IRENE WILNER
PRINT Previous Owner's Name

SAM PRESSLEY
PRINT New Owner's Name

P.O. BOX 950
Mailing Address

P.O. BOX 607
Mailing Address

NACO AZ 85620
City State Zip

BISBEE AZ 85603
City State Zip

Telephone Number

Telephone Number

Signature of Previous/New Well Owner [signature] Date 3/10/05

DWR 55-71a (Rev 1/99)

ARIZONA DEPARTMENT OF WATER RESOURCES

GROUNDWATER MANAGEMENT SUPPORT SECTION
MAIL TO: P.O. BOX 458 - PHOENIX, ARIZONA 85001- 0458
FOR INFORMATION: CALL MONICA ORTIZ AT (602)417-2470

RECEIVED
MAR 21 2005
Information Management

REQUEST FORM TO CHANGE WELL INFORMATION OWNERSHIP * DRILLER

Please complete the appropriate section of this request form and return to P.O. Box 458, Phoenix, Arizona 85001-045. In accordance with A.R.S. § 45-113, please submit the applicable fee. NOTE: A.R.S. §45-593 (C) requires that the Department be notified of change of well ownership and that the new owner is required to keep the Department's Well Registration records current and accurate. Well data and ownership changes must be submitted within thirty days after changes take place.

SAVE THIS FORM TO REPORT FUTURE CHANGES IN OWNERSHIP, CHANGES IN ADDRESS, OR CHANGE IN WELL DATA SUCH AS PUMP CAPACITY, CORRECTION OF LEGAL DESCRIPTION, CHANGE OF WELL DRILLER AND AMENDING INFORMATION PREVIOUSLY FILED.

1. **CHANGE OF WELL INFORMATION: (NO FEE REQUIRED)**

NOTE: If the location of the proposed well changes after drilling authority has been issued, **attach a $10.00 reissue fee for each** of the drilling authorities to be changed.

WELL REGISTRATION NO. 55-_____ **FILE NO:** D(8-24)7 AAA

I/We request the following well information be changed: _____

_____

Date_____ Signature of Current Well Owner_____
***Note: This information is on your copy of the Notice of Intent to Drill.**

2. **STATEMENT OF CHANGE OF WELL OWNERSHIP: ($10.00 FEE REQUIRED)**

NOTE: If this change consists of more than one well and the names are common: attach a $10.00 fee. Otherwise, each well requires a separate fee of $10.00.

I, SAM PRESSLEY, state that I am the **Previous/New Owner** of the well described below:

_____¼ _____¼ _____¼ of Section_____ Township_____N/S Range_____E/W
10 Acre 40 Acre 160 Acre
Assessor's tax parcel number of the parcel on which the well is located: Book_____ Map_____ Parcel_____.

Well Registration No. 55-522816 File No._____(if known)

JAMES & IRENE WIDNER
PRINT Previous Owner's Name

SAM PRESSLEY
PRINT New Owner's Name

P.O. BOX 350
Mailing Address

P.O. BOX 607
Mailing Address

NACO AZ 85620
City State Zip

BISBEE AZ 85603
City State Zip

Telephone Number

Telephone Number

Signature of Previous/New Well Owner Sam Pressley **Date** 3/10/05

DWR 55-71a (Rev 1/99)

JB

STATE OF ARIZONA
DEPARTMENT OF WATER RESOURCES
15 South 15th Avenue
Phoenix, Arizona 85007

WELL DRILLER REPORT

This report should be prepared by the driller in all detail and filed with the Department within 30 days following completion of the well.

1. Owner *Phelps Dodge Corporation*
   Name
   Copper Queen Branch, Bisbee, AZ 85603
   Mailing Address

2. Driller *B-J Drilling Company, Inc.*
   Name
   P.O. Box 815, Benson, AZ 85602
   Mailing Address

3. Location of well: *Twp 24S, Rge 24E, Section 7: SW¼,NW¼,NW¼*

4. Permit No. (if issued) *55-522816*

DESCRIPTION OF WELL

5. Total depth of hole *215* ft.
6. Type of casing *Steel & Plastic*
7. Diameter and length of casing *6"* in. from *+1'* to *19.2'*, *4* in from *+1'* to *215'*.
8. Method of sealing at reduction points *Cemented*
9. Perforated from *165'* to *215'*, from _____ to _____, from _____ to _____.
10. Size of cuts *.125 x 1¼"* Number of cuts per foot *160*
11. If screen was installed: Length _____ ft. Diam _____ in. Type _____
12. Method of construction *Drilled*
    drilled, dug, driven, bored, jetted, etc.
13. Date started *1/11/89*
    Month Day Year
14. Date completed *1/12/89*
    Month Day Year
15. Depth to water *178.25 static* ft. (If flowing well, so state.)
16. Describe point from which depth measurements were made, and give sea-level elevation if available *top of casing*
17. If flowing well, state method of flow regulation: _____
18. Remarks: _____

DO NOT WRITE IN THIS SPACE
OFFICE RECORD
REG. NO. 55-522816
File No. D(24-24)7bbc
Entered ENTERED MAR 07 1989

DWR-55-6-Rev. 8/85

LOG OF WELL

Indicate depth at which water was first encountered, and the depth and thickness of water bearing beds. If water is artesian, indicate depth at which encountered, and depth to which it rose in well.

From (feet)	To (feet)	Description of formation material
0	115	Interlayered gravel and brown silt/clay with interbedded limestone pebble caliche. Alluvium
115	215	Alluvial gravel with minor silt/clay

I hereby certify that this well was drilled by me (or under my supervision), and that each and all of the statements herein contained are true to the best of my knowledge and belief.

Driller Robert A. Jackson
Name

B-J Drilling Company, Inc.
P.O. Box 815
Address

Benson, AZ 85602
City State Zip

Date 2/24/89

DEPARTMENT OF WATER RESOURCES
15 South 15th Avenue
Phoenix, Arizona 85007

Registration No. 55-522816

File No. D(24-24)7bbc

TM-14

COMPLETION REPORT

1. Per A.R.S. §45-600, the Completion Report is to be filed with the Department within 30 days after installation of pump equipment by the registered well owner.
2. Drawdown of the water level for a non-flowing well should be measured in feet after not less than 4 hours of continuous operation and while still in operation and for a flowing well the shut-in pressure should be measured in feet above the land or in pounds per square inch at the land surface.
3. The static groundwater level should be measured in feet from the land surface immediately prior to the well capacity test.
4. The tested pumping capacity of the well in gallons per minute for a non-flowing well should be determined by measuring the discharge of the pump after continuous operation for at least 4 hours and for a flowing well by measuring the natural flow at the land surface.

LOCATION OF THE WELL:

24S	24E	7	SW NW NW
Township	Range	Section	¼ ¼ ¼

EQUIPMENT INSTALLED:

Kind of pump: Submersible (Turbine, centrifugal, etc.)

Kind of power: Electric (Electric, natural gas, gasoline, etc.) H.P. Rating of Motor: 3/4 HP

Pumping Capacity: _____ (Gallons per minute) Date pump installed: 2/10/89

WELL TEST:

Test pumping capacity: 13.1 GPM (Gallons per minute) Date Well Tested: 2/10/89

Method of Discharge Measurement: timed volume (Weir, orifice, current meter, etc.)

Static Groundwater Level: 178.25 ft. Drawdown: 5.85' ft.

Total Pumping Lift: 184.1 ft. Drawdown: _____ lbs. (Flowing Well)

I HEREBY CERTIFY that the above statements are true to the best of my knowledge and belief.

Phelps Dodge Corporation
Print Well Owner's Name

2/26/89
Date

Robert A. Jackson
Signature of Well Owner or Agent

B-J Drilling Company, Inc.
P.O. Box 815
Address

Benson, AZ 85602
City State Zip

RECEIVED MAR 2 1989 DEPT OF WATER RESOURCES

ENTERED DWR07[illegible]

DWR-55-7-11/88

MONITOR/PIEZOMETER WELL

FILING FEE $10.00

DEPARTMENT OF WATER RESOURCES (DWR)
NOTICE OF INTENTION TO DRILL
MONITOR/PIEZOMETER WELL

MONITOR/PIEZOMETER WELL



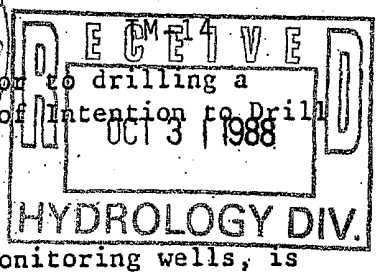

Section 45-596, Arizona Revised Statutes and Rule R12-15-817 provide: Prior to drilling a monitor or piezometer well, the well owner or lessee shall file a Notice of Intention to Drill on a form provided by the Department.

WELL/LAND LOCATION

1. Township 24 N/S
   Range 24 E/W
   Section 7
   List 10-acre subdivision
   SW ¼, NW ¼, NW ¼

2. County Cochise

3. Applicant:
   Phelps Dodge Corp.
   Name
   Copper Queen Branch
   Address
   Bisbee, AZ 85603
   City State Zip

4. Lance Pape
   NAME OF CONTACT PERSON
   Phone: 602-432-5342
   Agency: Phelps Dodge Corp.

5. Owner of well:
   Phelps Dodge Corp.
   Name
   Copper Queen Branch
   Address
   Bisbee, AZ 85603
   City State Zip

6. Purpose of well drilled pursuant to this Notice:
   Monitor X
   Piezometer

7. Owner of land:
   Diana Barnes
   Name
   3232 Bimini
   Address
   Corpus Christi, TX 78418
   City State Zip
   Telephone number

8. Construction will start:
   October 1988
   Month Day Year

9. Period well will remain in use: indef. months/years

DO NOT WRITE IN THIS SPACE
OFFICE RECORD
File No. D(24-24)7 bcb
Filed 10-28-88 By k
Input ENTERED NOV 07 1988
Duplicate Mailed 11-7-88 By k
Registration No. 55-522816
AMA/INA —
W/S 14 S/B

10. For monitoring wells, is pump equipment to be installed? Yes
    (a) If so, what will be the design pump capacity?
    10 gallons per minute
    (b) Type of pump (submersible, turbine, etc.)
    Submersible
    (c) What use will be made of the water?
    Sampling only

11. Proposed method of abandonment of well after project is completed:
    Fill to total depth with cement grout after PVC removal

12. Drilling firm:
    B.J. Drilling Co., Inc.
    Name
    P.O. Box 815
    Address
    Benson, AZ 85602
    City State Zip
    DWR #25 A-41
    DWR License Number

(continued on reverse)

GENERAL INSTRUCTIONS

Fill out this form in duplicate and mail to Department of Water Resources, Suite 100, 99 East Virginia, Phoenix, Arizona 85004. Filing fee must accompany Notice.

I state that this Notice is filed in compliance with Rule R12-15-809 and is complete and correct to the best of my knowledge and belief and that I understand the conditions set forth on the reverse side of this form.



DATE 10/26/88

Donald A. Stallwell
Signature of Applicant

13. Is this well to monitor existing contamination? Yes Potential contamination? ___
Please explain SO4 and TDS in Bisbee-Naco area

14. If construction plans have been coordinated with Az. Dept. Health Services, Environmental Health Division, who is the agency contact? None
If construction plans have been coordinated with Az. Dept. Water Resources, Hydrology/ Remedial Action Division, who is the division contact? None

15. WELL CONSTRUCTION PLAN

a) Drilling method (mud rotary, hollow-stem auger, etc.) Air rotary

b) Borehole diameters:
10 inches from 0 feet to 20 feet
6 inches from 20 feet to 230 feet
___ inches from ___ feet to ___ feet

c) Casing materials (PVC, steel, stainless steel, etc.):
material Steel diameter 6 inches from 0 feet to 20 feet
material PVC diameter 4 inches from 0 feet to 230 feet
material ___ diameter ___ inches from ___ feet to ___ feet

d.) Method of sealing at reductions ___

e) Annular seal materials (cement, grout, etc.) and method of placement(tremied,circulated:)
material Grout method Poured from 0 feet to 20 feet
material ___ method ___ from ___ feet to ___ feet
material ___ method ___ from ___ feet to ___ feet

f) Gravel packs (state material, and whether natural or artificial):
material None from ___ feet to ___ feet
material ___ from ___ feet to ___ feet

g) Perforations (if pre-manufactured, please give specs of perforations or screens):
type Factory slotted PVC from 180 feet to 230 feet
type ___ from ___ feet to ___ feet

h) Method of well development (bail, air lift, surge) Air lift

i) Will surface or conductor casing extending above grade be used to protect the aquifer from additional surface contaminants during drilling and construction? Yes

16. Include detailed construction diagram, if available.

17. Is the proposed wellsite within 100 feet of a septic tank system, sewage disposal area, landfill, hazardous waste facility or storage area of hazardous materials? Yes__ No X
If yes, a request for a variance must accompany this application pursuant to R12-15-820.

CONDITIONS

I. Construction and abandonment standards for all wells shall be in accordance with DWR rules R12-15-811 and R12-15-816.
II. Drilling of the well shall be completed within one (1) year after the date of Notice.
III. A Well Driller Report, DWR-55-6-5/83, is required within 30 days of completion of drilling. A Completion Report, DWR-55-7-3/83, is required to be filed with the Department within 10 days after installation of pump equipment for monitor wells.
IV. Pump equipment may not be installed on a well drilled for piezometer purposes. If a monitor well is pumped, pumping is limited to the minimum amount required for monitor purposes, but in no case may exceed 35 gallons per minute and an annual amount of 10 acre feet total.
V. Special construction standards required pursuant to R12-15-821: ___

PHELPS DODGE CORP
P O BOX 50427
TUCSON AZ 85703

STATE OF ARIZONA
DEPARTMENT OF WATER RESOURCES
WATER RIGHTS ADMINISTRATION
99 EAST VIRGINIA
PHOENIX, ARIZONA 85004

RECEIPT

KIND ENTRY	FILE REFERENCE NO.
55	522815
	THRU
55	522817

ACCOUNT NO. FUND SOURCE	AGENCY	CHAPTER	DIV.	INT. ACCT.	ITEM DESCRIPTION	RATE	$ AMOUNT
					FILING FEES FOR NOTICES OF INTENTION TO	10.00	30.00
					DRILL WELLS		
					FILE# REGISTRATION#		
					D(24-24)18aab 55-522815		
					D(24-24)7bbc 55-522816		
					D(24-24)1ccc 55-522817		

PAID
NOV - 7 1988

11/7/88/ek
CK#1333

TOTAL $ 30.00

ARIZONA DEPARTMENT OF WATER RESOURCES
Operations Division
15 South 15th Avenue
Phoenix, Arizona 85007

ok

RECEIVED
JAN 27 1992
OPERATIONS DIV

CHANGE OF WELL INFORMATION

Well Reg. No. 55-522816

File (location) No. D(24-24) 07 bcb2

I/We request the following well information be changed:

Date: _____, 19____ _____
Signature of current Well Owner

(DO NOT CUT THIS FORM IN HALF)

STATEMENT OF CHANGE OF WELL OWNERSHIP

I, _____, state that I am (no longer) the (new)
(please print)
owner of the well described below:

Township 24 S Range 24 E Section 07 ; NW ¼ SW ¼ NW ¼

Well Registration No. 55-522816 File (location) No. (24-24) 07 bcb2

PHELPS DODGE CORPORATION
Previous Owner
Copper Queen Branch
Hwy 92
Address

Bisbee AZ 85603
City State Zip

DATED: January 24, 1992

JAMES B & IRENE M. WIDNER
PRINT New Owner's Name

James B Widner
Signature of New Owner

P.O. Box 4023
Address

BISBEE AZ 85603
City State Zip

ENTERED FEB 19 1992

NOTE: A.R.S. §45-593.C. requires that the Department be notified of change of well ownership and that the well owner is required to keep the Department's Well Registration records current and accurate. Well data and ownership changes must be submitted within thirty (30) days after changes take place.

SAVE THIS FORM TO REPORT FUTURE CHANGES IN OWNERSHIP, CHANGES IN ADDRESS, OR CHANGE IN WELL DATA SUCH AS PUMP CAPACITY, CORRECTION OF LEGAL DESCRIPTION, CHANGE OF WELL DRILLER, PRIOR TO DRILLING THE WELL, IN ADDITION TO AMENDING INFORMATION PREVIOUSLY FILED.

* * * * *

DWR-55-51-7/88

ARIZONA DEPARTMENT OF WATER RESOURCES
Operations Division
15 South 15th Avenue
Phoenix, Arizona 85007

NOV - 6 1989

CHANGE OF WELL INFORMATION

Well Reg. No. 55-522816

File (location) No. D(24-24)7 bbc

I/We request the following well information be changed:

Resurveyed location is: T24S, R24E, Sec. 7 NW,SW,NW

Amend file number

Well not drilled at Barnes location.

Well drilled ~ 200 feet south on Widner land

Date: November 2, 19 89

Phelps Dodge Corporation
Signature of current Well Owner

(DO NOT CUT THIS FORM IN HALF)

STATEMENT OF CHANGE OF WELL OWNERSHIP

I, _____ (please print), state that I am (no longer) the (new) owner of the well described below:

Township _____ Range _____ Section _____; ____ ¼ ____ ¼ ____ ¼

Well Registration No. _____ File (location) No. _____

Diana Barnes	James Widner
Previous Owner of land	PRINT New Owner's Name of land
3232 Bimini	Phelps Dodge Corporation
Address	Signature of New Owner
Corpus Christi, TX 78418	Box 4058
City State Zip	Address
DATED: 11-2-89	Bisbee AZ 85603
	City State Zip

NOTE: A.R.S. §45-593.C. requires that the Department be notified of change of well ownership and that the well owner is required to keep the Department's Well Registration records current and accurate. Well data and ownership changes must be submitted within thirty (30) days after changes take place.

ENTERED NOV 15 1989

SAVE THIS FORM TO REPORT FUTURE CHANGES IN OWNERSHIP, CHANGES IN ADDRESS, OR CHANGE IN WELL DATA SUCH AS PUMP CAPACITY, CORRECTION OF LEGAL DESCRIPTION, CHANGE OF WELL DRILLER, PRIOR TO DRILLING THE WELL, IN ADDITION TO AMENDING INFORMATION PREVIOUSLY FILED.

* * * * *

STATE OF ARIZONA
DEPARTMENT OF WATER RESOURCES
15 South 15th Avenue
Phoenix, Arizona 85007

WELL DRILLER REPORT

This report should be prepared by the driller in all detail and filed with the Department within 30 days following completion of the well.

1. Owner *Phelps Dodge Corporation*
   Name
   Copper Queen Branch, Bisbee, AZ 85603
   Mailing Address
2. Driller *B-J Drilling Company, Inc.*
   Name
   P.O. Box 815, Benson, AZ 85602
   Mailing Address
3. Location of well: *Twp 24S, Rge 24E, Section 8: SW¼,SW¼,NW¼*
4. Permit No. (if issued) *55-522698*

DESCRIPTION OF WELL

5. Total depth of hole *200'* ft.
6. Type of casing *Steel & Plastic*
7. Diameter and length of casing *6"* in. from *+1'* to *20'*, *4* in from *+1* to *200'*.
8. Method of sealing at reduction points *Cemented*
9. Perforated from *140'* to *200'*, from _____ to _____, from _____ to _____.
10. Size of cuts *.125 x 1¼"* Number of cuts per foot *160*
11. If screen was installed: Length _____ ft. Diam _____ in. Type _____
12. Method of construction *Drilled*
    drilled, dug, driven, bored, jetted, etc.
13. Date started *1/05/89*
    Month Day Year
14. Date completed *1/05/89*
    Month Day Year
15. Depth to water *152.5 static* ft. (If flowing well, so state.)
16. Describe point from which depth measurements were made, and give sea-level elevation if available *Top of casing*
17. If flowing well, state method of flow regulation: _____
18. Remarks: _____

DO NOT WRITE IN THIS SPACE
OFFICE RECORD
REG. NO. 55-522698
File No. D(24-24)8bcc
Entered ENTERED MAR 07 1989 By _____

DWR-55-6-Rev. 8/85

LOG OF WELL

Indicate depth at which water was first encountered, and the depth and thickness of water bearing beds. If water is artesian, indicate depth at which encountered, and depth to which it rose in well.

From (feet)	To (feet)	Description of formation material
0	200	Interlayered gravel and tan-brown silt/clay. Alluvium

I hereby certify that this well was drilled by me (or under my supervision), and that each and all of the statements herein contained are true to the best of my knowledge and belief.

Driller Robert L. Jackson
Name

B-J Drilling Company, Inc.
P.O. Box 815
Address

Benson, AZ 85602
City State Zip

Date 2/24/89

DEPARTMENT OF WATER RESOURCES
15 South 15th Ave., Phoenix, AZ 85007

Registration No. 55-522698

File No. D(24-24)8bcc

COMPLETION REPORT Tm-13

1. Per A.R.S. §45-600, the Completion Report to be filed with the Department within 30 days after installation of pump equipment by the registered well owner.
2. Drawdown of the water level for a non-flowing well should be measured in feet after not less than 4 hours of continuous operation and while still in operation and for a flowing well the shut-in pressure should be measured in feet above the land or in pounds per square inch at the land surface.
3. The static groundwater level should be measured in feet from the land surface immediately prior to the well capacity test.
4. The tested pumping capacity of the well in gallons per minute for a non-flowing well should be determined by measuring the discharge of the pump after continuous operation for at least 4 hours and for a flowing well by measuring the natural flow at the land surface.

LOCATION OF THE WELL:

24S	24E	8	SW SW NW
Township	Range	Section	¼ ¼ ¼

EQUIPMENT INSTALLED:

Kind of pump Submersible
(Turbine, centrifugal, etc.)

Kind of power Electric (Electric, natural gas, gasoline, etc.) H.P. Rating of Motor 1 HP

Pumping Capacity _____ (Gallons per minute) Date installed 1/15/89

WELL TEST:

Test pumping capacity 18.1 GPM (Gallons per minute) Date Well Tested 1/15/89

Method of Discharge Measurement timed volume
(Weir, orifice, current meter, etc.)

Static Groundwater Level 152.5 ft. Drawdown 1.5' ft.

Total Pumping Lift 154 ft. Drawdown _____ lbs
(Flowing Well)

I HEREBY CERTIFY that the above statements are true to the best of my knowledge and belief.

2/26/89 19
DATE

Robert D. Jackson
Signature B-J Drilling Company, Inc.

P.O. Box 815
Address

Benson, AZ 85602
City State Zip

RECEIVED MAR 2 1989 DEPT OF WATER RESOURCES

DWR-55-7-3/84

ENTERED MAR 07 1989

MONITOR/PIEZOMETER WELL

FILING FEE $10.00

DEPARTMENT OF WATER RESOURCES (DWR)
NOTICE OF INTENTION TO DRILL
MONITOR/PIEZOMETER WELL

MONITOR/PIEZOMETER WELL

TM-13

RECEIVED OCT 18 1988 ARIZONA DEPARTMENT OF WATER RESOURCES

Section 45-596, Arizona Revised Statutes and Rule R12-15-817 provide: Prior to drilling a monitor or piezometer well, the well owner or lessee shall file a Notice of Intention to Drill on a form provided by the Department.

WELL/LAND LOCATION

1. Township 24 N/S
Range 24 E/W
Section 8
List 10-acre subdivision
SW ¼, SW ¼, NW ¼

2. County Cochise

3. Applicant:
Phelps Dodge Corp.
Name
Copper Queen Brnach
Address
Bisbee, AZ 85603
City State Zip

4. Lance Pape
NAME OF CONTACT PERSON
Phone: 602-432-5342
Agency: Phelps Dodge Corp.

5. Owner of well:
Phelps Dodge Corp.
Name
Copper Queen Branch
Address
Bisbee, AZ 85603
City State Zip

6. Purpose of well drilled pursuant to this Notice:
Monitor X
Piezometer

7. Owner of land:
Charles R. Miller
Name
P.O. Box 613
Address
Naco, AZ 85620
City State Zip
Telephone number

8. Construction will start:
October 1988
Month Day Year

9. Period well will remain in use: indef. months/years

DO NOT WRITE IN THIS SPACE
OFFICE RECORD
File No. D(24-24)8bcc
Filed 10-18-88 By [illegible]
Input ENTERED OCT 25 1988 By
Duplicate Mailed 10-21-88 By [illegible]
Registration No. 55-522688
AMA/INA —
W/S 14 S/B

10. For monitoring wells, is pump equipment to be installed? Yes

(a) If so, what will be the design pump capacity?
10 gallons per minute

(b) Type of pump (submersible, turbine, etc.)
Submersible

(c) What use will be made of the water?
Sampling only

11. Proposed method of abandonment of well after project is completed:
Fill to total depth with cement grout after PVC removal

12. Drilling firm:
BJ Drilling Co., Inc.
Name
P.O. Box 815
Address
Benson, Az 85602
City State Zip
DWR #25 A-1
DWR License Number

(continued on reverse)

OCT 1988 HYDROLOGY APPROVED

GENERAL INSTRUCTIONS

ill out this form in duplicate and mail to Department of Water Resources, Suite 400, 99 East irginia, Phoenix, Arizona 85004. Filing fee must accompany Notice.

state that this Notice is filed in compliance with Rule R12-15-809 and is complete and orrect to the best of my knowledge and belief and that I understand the conditions set forth n the reverse side of this form.

ATE 10/14/88

Donald A. Stallwell
Signature of Applicant

13. Is this well to monitor existing contamination? Yes Potential contamination? ____
Please explain SO_4 and TDS in Bisbee-Naco area

14. If construction plans have been coordinated with Az. Dept. Health Services, Environmental Health Division, who is the agency contact? None
If construction plans have been coordinated with Az. Dept. Water Resources, Hydrology/ Remedial Action Division, who is the division contact? None

15. WELL CONSTRUCTION PLAN

a) Drilling method (mud rotary, hollow-stem auger, etc.) Air rotary

b) Borehole diameters:
10 inches from 0 feet to 20 feet
6 inches from 20 feet to 200 feet
____ inches from ____ feet to ____ feet

c) Casing materials (PVC, steel, stainless steel, etc.):
material Steel diameter 6 inches from 0 feet to 20 feet
material PVC diameter 4 inches from 0 feet to 200 feet
material ____ diameter ____ inches from ____ feet to ____ feet

d.) Method of sealing at reductions ____

e) Annular seal materials (cement, grout, etc.) and method of placement(tremied,circulated:)
material Grout method Poured from 0 feet to 20 feet
material ____ method ____ from ____ feet to ____ feet
material ____ method ____ from ____ feet to ____ feet

f) Gravel packs (state material, and whether natural or artificial):
material None from ____ feet to ____ feet
material ____ from ____ feet to ____ feet

g) Perforations (if pre-manufactured, please give specs of perforations or screens):
type Factory slotted PVC from 150 feet to 200 feet
type ____ from ____ feet to ____ feet

h) Method of well development (bail, air lift, surge) Air lift

i) Will surface or conductor casing extending above grade be used to protect the aquifer from additional surface contaminants during drilling and construction? Yes

16. Include detailed construction diagram, if available.

7. Is the proposed wellsite within 100 feet of a septic tank system, sewage disposal area, landfill, hazardous waste facility or storage area of hazardous materials? Yes__ No X
If yes, a request for a variance must accompany this application pursuant to R12-15-820.

CONDITIONS

I. Construction and abandonment standards for all wells shall be in accordance with DWR rules R12-15-811 and R12-15-816.
II. Drilling of the well shall be completed within one (1) year after the date of Notice.
III. A Well Driller Report, DWR-55-6-5/83, is required within 30 days of completion of drilling. A Completion Report, DWR-55-7-3/83, is required to be filed with the Department within 10 days after installation of pump equipment for monitor wells.
IV. Pump equipment may not be installed on a well drilled for piezometer purposes. If a monitor well is pumped, pumping is limited to the minimum amount required for monitor purposes, but in no case may exceed 35 gallons per minute and an annual amount of 10 acre feet total.
V. Special construction standards required pursuant to R12-15-821: ____

PHELPS DODGE CORP
P O BOX 50427
TUCSON AZ 85703

STATE OF ARIZONA
DEPARTMENT OF WATER RESOURCES
WATER RIGHTS ADMINISTRATION
99 EAST VIRGINIA
PHOENIX, ARIZONA 85004

RECEIPT

KIND ENTRY	FILE REFERENCE NO.
55	522693
	THRU
55	~~8888~~ 5227000

PAID
OCT 21 1988
PAID

ACCOUNT NO. FUND SOURCE	AGENCY	CHAPTER	DIV.	INT. ACCT.	ITEM DESCRIPTION	RATE	$ AMOUNT
					FILING FEES FOR NOTICES OF INTENTION TO	10.00	80.00
					DRILL WELLS		
					FILE# REGISTRATION#		
					D(24-24)2bcc 55-522693		
					D(24-24)21aab 55-522694		
					D(24-24)14bca 55-522695		
					D(24-24)5bdc 55-522696		
					D(24-24)20bab 55-522697		
					D(24-24)8bcc 55-522698		
					D(24-24)6bcc 55-522699		
					D(24-24)16aca 55-522700		

TOTAL $ 80.00

10/21/88/ek
CK#1330

STATE OF ARIZONA
DEPARTMENT OF WATER RESOURCES
15 South 15th Avenue
Phoenix, Arizona 85007

WELL DRILLER REPORT

This report should be prepared by the driller in all detail and filed with the Department within 30 days following completion of the well.

1. Owner *Phelps Dodge Corporation* (Name)
   Copper Queen Branch, Bisbee, AZ 85603 (Mailing Address)
2. Driller *B-I Drilling Company, Inc.* (Name)
   P.O. Box 815, Benson, AZ 85602 (Mailing Address)
3. Location of well: *Twp 24S, Rge 24E, Section 20: NW¼, NE¼, NW¼*
4. Permit No. (if issued) *55-522697*

DESCRIPTION OF WELL

5. Total depth of hole *175* ft.
6. Type of casing *Steel & Plastic*
7. Diameter and length of casing *6* in. from *+1'* to *19'*, *4* in from *+1'* to *171'*.
8. Method of sealing at reduction points *Cemented*
9. Perforated from *121'* to *171'*, from _____ to _____, from _____ to _____.
10. Size of cuts *.125 x 1¼"* Number of cuts per foot *160*
11. If screen was installed: Length _____ ft. Diam _____ in. Type _____
12. Method of construction *Drilled* (drilled, dug, driven, bored, jetted, etc.)
13. Date started *1/12/89* (Month Day Year)
14. Date completed *1/12/89* (Month Day Year)
15. Depth to water *128.5 static* ft. (If flowing well, so state.)
16. Describe point from which depth measurements were made, and give sea-level elevation if available *top of casing*
17. If flowing well, state method of flow regulation: _____
18. Remarks: _____

DO NOT WRITE IN THIS SPACE
OFFICE RECORD
REG. NO. 55-522697
File No. D(24-24)20bab
Entered ENTERED MAR 07 1989

DWR-55-6-Rev. 8/85

LOG OF WELL

Indicate depth at which water was first encountered, and the depth and thickness of water bearing beds. If water is artesian, indicate depth at which encountered and depth to which it rose in well.

From (feet)	To (feet)	Description of formation material
0	60	Interlayered gravel with caliche and red-brown silt/clay.
		Alluvium
60	175	Alluvial gravel with caliche and minor silt/clay.

I hereby certify that this well was drilled by me (or under my supervision), and that each and all of the statements herein contained are true to the best of my knowledge and belief.

Driller Robert D. Jackson
Name

B-J Drilling Company, Inc.
P.O. Box 815
Address

Benson, AZ 85602
City State Zip

Date 2/24/89

DEPARTMENT OF WATER RESOURCES
15 South 15th Ave., Phoenix, AZ 85007

Registration No. 55-522697

D(24-24)20bab

File No. _____

COMPLETION REPORT TM-12

1. Per A.R.S. §45-600, the Completion Report to be filed with the Department within 30 days after installation of pump equipment by the registered well owner.
2. Drawdown of the water level for a non-flowing well should be measured in feet after not less than 4 hours of continuous operation and while still in operation and for a flowing well the shut-in pressure should be measured in feet above the land or in pounds per square inch at the land surface.
3. The static groundwater level should be measured in feet from the land surface immediately prior to the well capacity test.
4. The tested pumping capacity of the well in gallons per minute for a non-flowing well should be determined by measuring the discharge of the pump after continuous operation for at least 4 hours and for a flowing well by measuring the natural flow at the land surface.

LOCATION OF THE WELL:

24S	24E	20	NW NE NW
Township	Range	Section	¼ ¼ ¼

EQUIPMENT INSTALLED:

Kind of pump *Submersible*
Turbine, centrifugal, etc.

Kind of power *Electric* H.P. Rating of Motor *3/4 HP*
Electric, natural gas, gasoline, etc.

Pumping Capacity _____ Date installed *2/05/89*
Gallons per minute

WELL TEST:

Test pumping capacity *12.7 GPM* Date Well Tested *2/05/89*
Gallons per minute

Method of Discharge Measurement *timed volume*
Weir, orifice, current meter, etc.

Static Groundwater Level *128.5* ft. Drawdown *1* ft.

Total Pumping Lift *129.5* ft. Drawdown _____ lbs
(Flowing Well)

I HEREBY CERTIFY that the above statements are true to the best of my knowledge and belief.

2/26/89, 19__
DATE

Robert L. Jackson
Signature *B-J Drilling Company, Inc.*
P.O. Box 815
Address
Benson, AZ 85602
City State Zip

RECEIVED MAR 2 1989 DEPT OF WATER RESOURCES

DWR-55-7-3/84

ENTERED MAR 07 1989

MONITOR/PIEZOMETER WELL

FILING FEE $10.00

DEPARTMENT OF WATER RESOURCES (DWR)
NOTICE OF INTENTION TO DRILL
MONITOR/PIEZOMETER WELL

MONITOR/PIEZOMETER WELL

TM-12

RECEIVED OCT 18 1988 WATER RESOURCES

Section 45-596, Arizona Revised Statutes and Rule R12-15-817 provide: Prior to drilling a monitor or piezometer well, the well owner or lessee shall file a Notice of Intention to Drill on a form provided by the Department.

WELL/LAND LOCATION

1. Township 24 ~~N~~/S
   Range 24 E/~~W~~
   Section 20
   List 10-acre subdivision
   ~~NW~~ SE ¼, NE ¼, NW ¼

2. County Cochise

3. Applicant:
   Phelps Dodge Corp.
   Name
   Copper Queen Branch
   Address
   Bisbee, AZ 85603
   City State Zip
   Lance Pape
   NAME OF CONTACT PERSON
   Phone: 602-432-5342
   Agency: Phelps Dodge Corp.

4. Owner of well:
   Phelps Dodge Corp.
   Name
   Copper Queen Branch
   Address
   Bisbee, AZ 85603
   City State Zip

5. Purpose of well drilled pursuant to this Notice:
   Monitor X
   Piezometer

7. Owner of land:
   Charles R. Miller
   Name
   P.O. Box 613
   Address
   Naco, AZ 85620
   City State Zip
   Telephone number

8. Construction will start:
   October 1988
   Month Day Year

9. Period well will remain in use: indef. months/years

DO NOT WRITE IN THIS SPACE
OFFICE RECORD

File No. D(24-24)20 bad

Filed 10-18-88 By sk

Input ENTERED OCT 25 1988 By

Duplicate Mailed 10-21-88 By sk

Registration No. 55-522697

AMA/INA —

W/S 14 S/B

10. For monitoring wells, is pump equipment to be installed? Yes

(a) If so, what will be the design pump capacity?
10 gallons per minute

(b) Type of pump (submersible, turbine, etc.)
Submersible

(c) What use will be made of the water?
Sampling only

11. Proposed method of abandonment of well after project is completed:
Fill to total depth with cement grout after PVC removal

12. Drilling firm:
BJ Drilling Co., Inc.
Name
P.O. Box 815
Address
Benson, AZ 85602
City State Zip
DWR #25 A-4
DWR License Number

(continued on reverse)

OCT 1988 HYDROLOGY APPROVED

GENERAL INSTRUCTIONS

ill out this form in duplicate and mail to Department of Water Resources, Suite 100, 99 East irginia, Phoenix, Arizona 85004. Filing fee must accompany Notice.

state that this Notice is filed in compliance with Rule R12-15-809 and is complete and orrect to the best of my knowledge and belief and that I understand the conditions set forth n the reverse side of this form.

ATE 10/14/88

Donald A. Stallwell
Signature of Applicant

13. Is this well to monitor existing contamination? Yes Potential contamination? ___
Please explain SO4 and TDS in Bisbee-Naco area

14. If construction plans have been coordinated with Az. Dept. Health Services, Environmental Health Division, who is the agency contact? None
If construction plans have been coordinated with Az. Dept. Water Resources, Hydrology/ Remedial Action Division, who is the division contact? None

15. WELL CONSTRUCTION PLAN

a) Drilling method (mud rotary, hollow-stem auger, etc.) Air rotary

b) Borehole diameters:
10 inches from 0 feet to 20 feet
6 inches from 20 feet to 190 feet
___ inches from ___ feet to ___ feet

c) Casing materials (PVC, steel, stainless steel, etc.):
material Steel diameter 6 inches from 0 feet to 20 feet
material PVC diameter 4 inches from 0 feet to 190 feet
material ___ diameter ___ inches from ___ feet to ___ feet

d) Method of sealing at reductions None

e) Annular seal materials (cement, grout, etc.) and method of placement(tremied,circulated:)
material Grout method Poured from 0 feet to 20 feet
material ___ method ___ from ___ feet to ___ feet
material ___ method ___ from ___ feet to ___ feet

f) Gravel packs (state material, and whether natural or artificial):
material None from ___ feet to ___ feet
material ___ from ___ feet to ___ feet

g) Perforations (if pre-manufactured, please give specs of perforations or screens):
type Factory slotted PVC from 140 feet to 190 feet
type ___ from ___ feet to ___ feet

h) Method of well development (bail, air lift, surge) Air lift

i) Will surface or conductor casing extending above grade be used to protect the aquifer from additional surface contaminants during drilling and construction? Yes

16. Include detailed construction diagram, if available. NO

17. Is the proposed wellsite within 100 feet of a septic tank system, sewage disposal area, landfill, hazardous waste facility or storage area of hazardous materials? Yes__ No X
If yes, a request for a variance must accompany this application pursuant to R12-15-820.

CONDITIONS

I. Construction and abandonment standards for all wells shall be in accordance with DWR rules R12-15-811 and R12-15-816.
II. Drilling of the well shall be completed within one (1) year after the date of Notice.
III. A Well Driller Report, DWR-55-6-5/83, is required within 30 days of completion of drilling. A Completion Report, DWR-55-7-3/83, is required to be filed with the Department within 10 days after installation of pump equipment for monitor wells.
IV. Pump equipment may not be installed on a well drilled for piezometer purposes. If a monitor well is pumped, pumping is limited to the minimum amount required for monitor purposes, but in no case may exceed 35 gallons per minute and an annual amount of 10 acre feet total.
V. Special construction standards required pursuant to R12-15-821: ___

PHELPS DODGE CORP
P O BOX 50427
TUCSON AZ 85703

STATE OF ARIZONA
DEPARTMENT OF WATER RESOURCES
WATER RIGHTS ADMINISTRATION
99 EAST VIRGINIA
PHOENIX, ARIZONA 85004

RECEIPT

KIND ENTRY	FILE REFERENCE NO.
55	522693
	THRU
55	~~8888~~ 5227000

ACCOUNT NO. FUND SOURCE	AGENCY	CHAPTER	DIV.	INT. ACCT.	ITEM DESCRIPTION	RATE	$ AMOUNT
					FILING FEES FOR NOTICES OF INTENTION TO DRILL WELLS	10.00	80.00
					FILE# REGISTRATION#		
					D(24-24)2bcc 55-522693		
					D(24-24)21aab 55-522694		
					D(24-24)14bca 55-522695		
					D(24-24)5bdc 55-522696		
					D(24-24)20bab 55-522697		
					D(24-24)8bcc 55-522698		
					D(24-24)6bcc 55-522699		
					D(24-24)16aca 55-522700		

PAID OCT 21 1988

TOTAL $ 80.00

10/21/88/ek
CK#1330

ARIZONA DEPARTMENT OF WATER RESOURCES
Operations Division
15 South 15th Avenue
Phoenix, Arizona 85007

NOV - 6 1989

CHANGE OF WELL INFORMATION

Well Reg. No. 55-522697

File (location) No. D(24-24)20 bab

I/We request the following well information be changed:

Resurveyed location is: T24S, R24E, Sec. 20 SE.NE.NW

Amend file number

Date: November 2, 1989

for: Phelps Dodge Corporation
Signature of current Well Owner

(DO NOT CUT THIS FORM IN HALF)

STATEMENT OF CHANGE OF WELL OWNERSHIP

I, _____ (please print), state that I am (no longer) the (new) owner of the well described below:

Township _____ Range _____ Section _____; _____ ¼ _____ ¼ _____ ¼

Well Registration No. _____ File (location) No. _____

Previous Owner

PRINT New Owner's Name

Address

Signature of New Owner

City State Zip

Address

ENTERED NOV 15 1989

DATED:

City State Zip

NOTE: A.R.S. §45-593.C. requires that the Department be notified of change of well ownership and that the well owner is required to keep the Department's Well Registration records current and accurate. Well data and ownership changes must be submitted within thirty (30) days after changes take place.

SAVE THIS FORM TO REPORT FUTURE CHANGES IN OWNERSHIP, CHANGES IN ADDRESS, OR CHANGE IN WELL DATA SUCH AS PUMP CAPACITY, CORRECTION OF LEGAL DESCRIPTION, CHANGE OF WELL DRILLER, PRIOR TO DRILLING THE WELL, IN ADDITION TO AMENDING INFORMATION PREVIOUSLY FILED.

* * * * *

STATE OF ARIZONA
DEPARTMENT OF WATER RESOURCES
99 EAST VIRGINIA AVENUE
PHOENIX, ARIZONA 85004

WELL DRILLER REPORT

This report should be prepared by the driller in all detail and filed with the Department within 30 days following completion of the well.

1. Owner PHELPS DODGE CORPORATION
   Name
   COPPER QUEEN BRANCH, BISBEE, AZ 85603
   Mailing Address
2. Driller B-J DRILLING COMPANY, INC.
   Name
   P.O. BOX 815, BENSON, AZ 85602
   Mailing Address
3. Location of well: TWP. 24S, RGE 24E, Section 18: NW¼, NE¼, NE¼
4. Permit No. (if issued) 55-522815

DESCRIPTION OF WELL

5. Total depth of hole 160' ft.
6. Type of casing Steel & Plastic
7. Diameter and length of casing 6" in. from +1' to 20', 4 in from +10" to 159'.
8. Method of sealing at reduction points Cemented
9. Perforated from 99' to 159', from _____ to _____, from _____ to _____.
10. Size of cuts .050 x 1¼" Number of cuts per foot 160
11. If screen was installed: Length _____ ft. Diam _____ in. Type _____
12. Method of construction Drilled
    drilled, dug, driven, bored, jetted, etc.
13. Date started 11/17/88
    Month Day Year
14. Date completed 11/18/88
    Month Day Year
15. Depth to water 108.4 static ft. (If flowing well, so state.)
16. Describe point from which depth measurements were made, and give sea-level elevation if available top of casing
17. If flowing well, state method of flow regulation: _____
18. Remarks: _____

DO NOT WRITE IN THIS SPACE
OFFICE RECORD

REG. NO. 55-522815

File No. D(24-24) 18aab

Entered ENTERED MAR 07 1989

DWR-55-6-Rev. 8/85

LOG OF WELL

Indicate depth at which water was first encountered, and the depth and thickness of water bearing beds. If water is artesian, indicate depth at which encountered, and depth to which it rose in well.

From (feet)	To (feet)	Description of formation material
0	160	Interlayered gravel & light brown to red-brown silt/clay

I hereby certify that this well was drilled by me (or under my supervision), and that each and all of the statements herein contained are true to the best of my knowledge and belief.

Driller Robert D. Jackson
Name

B-J Drilling Company, Inc
P.O. Box 815
Address

Benson, AZ 85602
City State Zip

Date 2/24/89

DEPARTMENT OF WATER RESOURCES
15 South 15th Avenue
Phoenix, Arizona 85007

Registration No. 55-522815

File No. D(24-24)18aab

COMPLETION REPORT TM-11

1. Per **A.R.S. §45-600**, the Completion Report is to be filed with the Department within 30 days after installation of pump equipment by the registered well owner.
2. Drawdown of the water level for a non-flowing well should be measured in feet after not less than 4 hours of continuous operation and while still in operation and for a flowing well the shut-in pressure should be measured in feet above the land or in pounds per square inch at the land surface.
3. The static groundwater level should be measured in feet from the land surface immediately prior to the well capacity test.
4. The tested pumping capacity of the well in gallons per minute for a non-flowing well should be determined by measuring the discharge of the pump after continuous operation for at least 4 hours and for a flowing well by measuring the natural flow at the land surface.

LOCATION OF THE WELL:

24S	24E	18	NW NE NE
Township	Range	Section	¼ ¼ ¼

EQUIPMENT INSTALLED:

Kind of pump Submersible
Turbine, centrifugal, etc.

Kind of power Electric H.P. Rating of Motor 3/4 HP
Electric, natural gas, gasoline, etc.

Pumping Capacity _____ Date pump installed: 1/11/89
Gallons per minute

WELL TEST:

Test pumping capacity 19.9 GPM Date Well Tested: 1/11/89
Gallons per minute

Method of Discharge Measurement timed volume
Weir, orifice, current meter, etc.

Static Groundwater Level 108.4 ft. Drawdown 26.6' ft.

Total Pumping Lift 135 ft. Drawdown _____ lbs.
(Flowing Well)

I HEREBY CERTIFY that the above statements are true to the best of my knowledge and belief.

Phelps Dodge Corporation
Print Well Owner's Name

Robert A. Jackson
Signature of Well Owner or Agent

2/26/89, 19
Date

B-J Drilling Company, Inc.
P.O. Box 815
Address

Benson, AZ 85602
City State Zip

RECEIVED MAR 2 1989 DEPT OF WATER RESOURCES

DWR-55-7-11/88

ENTERED MAR 07 1989

ARIZONA DEPARTMENT OF WATER RESOURCES

GROUNDWATER MANAGEMENT SUPPORT SECTION
MAIL TO: P.O. BOX 458 - PHOENIX, ARIZONA 85001-0458
Phone (602) 417-2470

RECEIVED
MAR - 3 1999
RECORDS MGT

REQUEST FORM TO CHANGE WELL INFORMATION
OWNERSHIP * DRILLER * VARIANCE

Please complete the appropriate section of this request form and return to P.O. Box 458, Phoenix, Arizona 85001-0458 or hand deliver to the above address with applicable fee. NOTE: A.R.S. §45-593.C requires that the Department be notified of change of well ownership and that the new owner is required to keep the Department's Well Registration records current and accurate. Well data and ownership changes must be submitted within thirty days after changes take place.

SAVE THIS FORM TO REPORT FUTURE CHANGES IN OWNERSHIP, CHANGES IN ADDRESS, OR CHANGE IN WELL DATA SUCH AS PUMP CAPACITY, CORRECTION OF LEGAL DESCRIPTION, CHANGE OF WELL DRILLER AND AMENDING INFORMATION PREVIOUSLY FILED.

1. CHANGE OF WELL INFORMATION: (NO FEE REQUIRED)

NOTE: If the location of the proposed well changes after drilling authority has been issued, attach a $10.00 reissue fee for each well.

WELL REGISTRATION NO. 55-_____ FILE NO:_____

If known, I/We request the following well information be changed:_____

_____

Date_____ Signature of Current Well Owner_____

2. STATEMENT OF CHANGE OF WELL OWNERSHIP: ($10.00 FEE REQUIRED)

NOTE: If this change consists of more than one well and the names are common: attach a $10.00 fee. Otherwise, each well requires a separate fee of $10.00.

I, LOREN F. BREWER, state that I am the Previous/New Owner of the well described below:

N 1/2¼ (10 Acre) NE ¼ (40 Acre) NE ¼ (160 Acre) of Section 18 Township 24 S Range 24E

Assessor's tax parcel number of the parcel on which the well is located: Book 102 Map 56 Parcel 038E.

Well Registration No. 55-422815 File No._____(if known)

LOREN F. BREWER PRINT Previous Owner's Name	DAVID WILLIAM ANDERSON, JR. PRINT New Owner's Name
P.O. BOX 1324 Mailing Address	3272 S. Naco Hwy Mailing Address
Douglas, AZ 85608 City State Zip	Bisbee, AZ 85603 City State Zip
_____ Telephone Number	_____ Telephone Number

Signature of Previous/New Well Owner X Loren F Brewer **Date**_____

DWR 55-71 (Rev 8/89)

ARIZONA DEPARTMENT OF WATER RESOURCES
GROUNDWATER MANAGEMENT SUPPORT SECTION
MAIL TO: P.O. BOX 458 - PHOENIX, ARIZONA 85001-0458
Phone (602) 417-2470

3. REQUEST TO CHANGE WELL DRILLER $10.00 FEE REQUIRED FOR EACH WELL

This request must be received by this Department and the Drill Card issued to the new drilling firm prior to the drilling or completion of the well listed below.

Well Registration No. 55-_____ File No._____

Original Well Driller	New Well Driller
Mailing Address	Mailing Address
City State Zip	City State Zip
Telephone Number	Telephone Number
ADWR License Number	ADWR License Number ROC License Categpry
Typed or Printed Name of Well Owner	Signature of Well Owner Date

The fee charge for well ownership and reissue of drill card is authorized by R12-15-151, effective June 30, 1994.

4. REISSUE OF DRILLING AUTHORITY FOR VARIANCE REQUEST: ($10.00 EACH WELL)

NOTE: If extraordinary or unusual conditions exist, after the initial drilling authority has been issued, the well owner or well driller may request a variance from the provisions of R12-15-811.

WELL REGISTRATION NO. 55-_____ FILE NO: _____

I/WE REQUEST THE FOLLOWING WELL DRILLING AUTHORITY BE REISSUED PER THE ATTACHED VARIANCE REQUEST:

_____

Signature of Well Owner/Well Driller_____ Date_____

DWR 55-71 (Rev 8/98)

MONITOR/PIEZOMETER WELL

FILING FEE $10.00

DEPARTMENT OF WATER RESOURCES (DWR)
NOTICE OF INTENTION TO DRILL
MONITOR/PIEZOMETER WELL

MONITOR/PIEZOMETER WELL

RECEIVED OCT 28 1988 DEPT. OF WATER RESOURCES

RECEIVED OCT 31 1988 HYDROLOGY DIV.

Section 45-596, Arizona Revised Statutes and Rule R12-15-817 provide: Prior to drilling a monitor or piezometer well, the well owner or lessee shall file a Notice of Intention to Drill on a form provided by the Department.

WELL/LAND LOCATION

1. Township 24 N/S
   Range 24 E/W
   Section 18
   List 10-acre subdivision
   NW ¼, NE ¼, NE ¼

2. County Cochise

3. Applicant:
   Phelps Dodge Corp.
   Name
   Copper Queen ~~Corp.~~ Branch
   Address
   Bisbee, AZ 85603
   City State Zip

4. Lance Pape
   NAME OF CONTACT PERSON
   Phone: 602-432-5342
   Agency: Phelps Dodge Corp.

5. Owner of well:
   Phelps Dodge Corp.
   Name
   Copper Queen Branch
   Address
   Bisbee, AZ 85603
   City State Zip

6. Purpose of well drilled pursuant to this Notice:
   Monitor X
   Piezometer

7. Owner of land:
   Caroline Rita Shamrell
   Name
   Box 4055
   Address
   Bisbee, AZ 85603
   City State Zip
   602-432-5288
   Telephone number

8. Construction will start:
   October 1988
   Month Day Year

9. Period well will remain in use: indef. months/years

DO NOT WRITE IN THIS SPACE
OFFICE RECORD

File No. D(24-24)18 aab

Filed 10-28-88 By

Input ENTERED NOV 07 1988 By

Duplicate Mailed 11-7-88 By

Registration No 55-522815

AMA/INA —

W/S 11 S/B —

10. For monitoring wells, is pump equipment to be installed? Yes

(a) If so, what will be the design pump capacity?
10 gallons per minute

(b) Type of pump (submersible, turbine, etc.)
Submersible

(c) What use will be made of the water?
Sampling only

11. Proposed method of abandonment of well after project is completed:
Fill to total depth with cement grout after PVC removal

12. Drilling firm:
BJ Drilling, Co., Inc.
Name
P.O. Box 815
Address
Benson, AZ 85602
City State Zip
DWR #25 A-4
DWR License Number

(continued on reverse)

GENERAL INSTRUCTIONS

Fill out this form in duplicate and mail to Department of Water Resources, Suite 100, 99 East Virginia, Phoenix, Arizona 85004. Filing fee must accompany Notice.

I state that this Notice is filed in compliance with Rule R12-15-809 and is complete and correct to the best of my knowledge and belief and that I understand the conditions set forth on the reverse side of this form.

DATE 10/24/88

Donald A. Stallwell
Signature of Applicant

NOV 1988 HYDROLOGY APPROVED

DWR 55-82-8/86 (Revised)

13. Is this well to monitor existing contamination? Yes Potential contamination? ____
Please explain SO_4 and TDS in Bisbee-Naco area

14. If construction plans have been coordinated with Az. Dept. Health Services, Environmental Health Division, who is the agency contact? R. Kennett, Jim DuBois
If construction plans have been coordinated with Az. Dept. Water Resources, Hydrology/ Remedial Action Division, who is the division contact? None

15. WELL CONSTRUCTION PLAN

a) Drilling method (mud rotary, hollow-stem auger, etc.) Air rotary

b) Borehole diameters:
10 inches from 0 feet to 20 feet
6 inches from 20 feet to 160 feet
____ inches from ____ feet to ____ feet

c) Casing materials (PVC, steel, stainless steel, etc.):
material Steel diameter 6 inches from 0 feet to 20 feet
material PVC diameter 4 inches from 0 feet to 120 feet
material ____ diameter ____ inches from ____ feet to ____ feet

d) Method of sealing at reductions None

e) Annular seal materials (cement, grout, etc.) and method of placement(tremied,circulated:)
material Grout method Poured from 0 feet to 20 feet
material ____ method ____ from ____ feet to ____ feet
material ____ method ____ from ____ feet to ____ feet

f) Gravel packs (state material, and whether natural or artificial):
material None from ____ feet to ____ feet
material ____ from ____ feet to ____ feet

g) Perforations (if pre-manufactured, please give specs of perforations or screens):
type Factory slotted PVC from 110 feet to 160 feet
type ____ from ____ feet to ____ feet

h) Method of well development (bail, air lift, surge) Air lift

i) Will surface or conductor casing extending above grade be used to protect the aquifer from additional surface contaminants during drilling and construction? Yes

16. Include detailed construction diagram, if available.

17. Is the proposed wellsite within 100 feet of a septic tank system, sewage disposal area, landfill, hazardous waste facility or storage area of hazardous materials? Yes__ No X
If yes, a request for a variance must accompany this application pursuant to R12-15-820.

CONDITIONS

I. Construction and abandonment standards for all wells shall be in accordance with DWR rules R12-15-811 and R12-15-816.
II. Drilling of the well shall be completed within one (1) year after the date of Notice.
III. A Well Driller Report, DWR-55-6-5/83, is required within 30 days of completion of drilling. A Completion Report, DWR-55-7-3/83, is required to be filed with the Department within 10 days after installation of pump equipment for monitor wells.
IV. Pump equipment may not be installed on a well drilled for piezometer purposes. If a monitor well is pumped, pumping is limited to the minimum amount required for monitor purposes, but in no case may exceed 35 gallons per minute and an annual amount of 10 acre feet total.
V. Special construction standards required pursuant to R12-15-821: ____

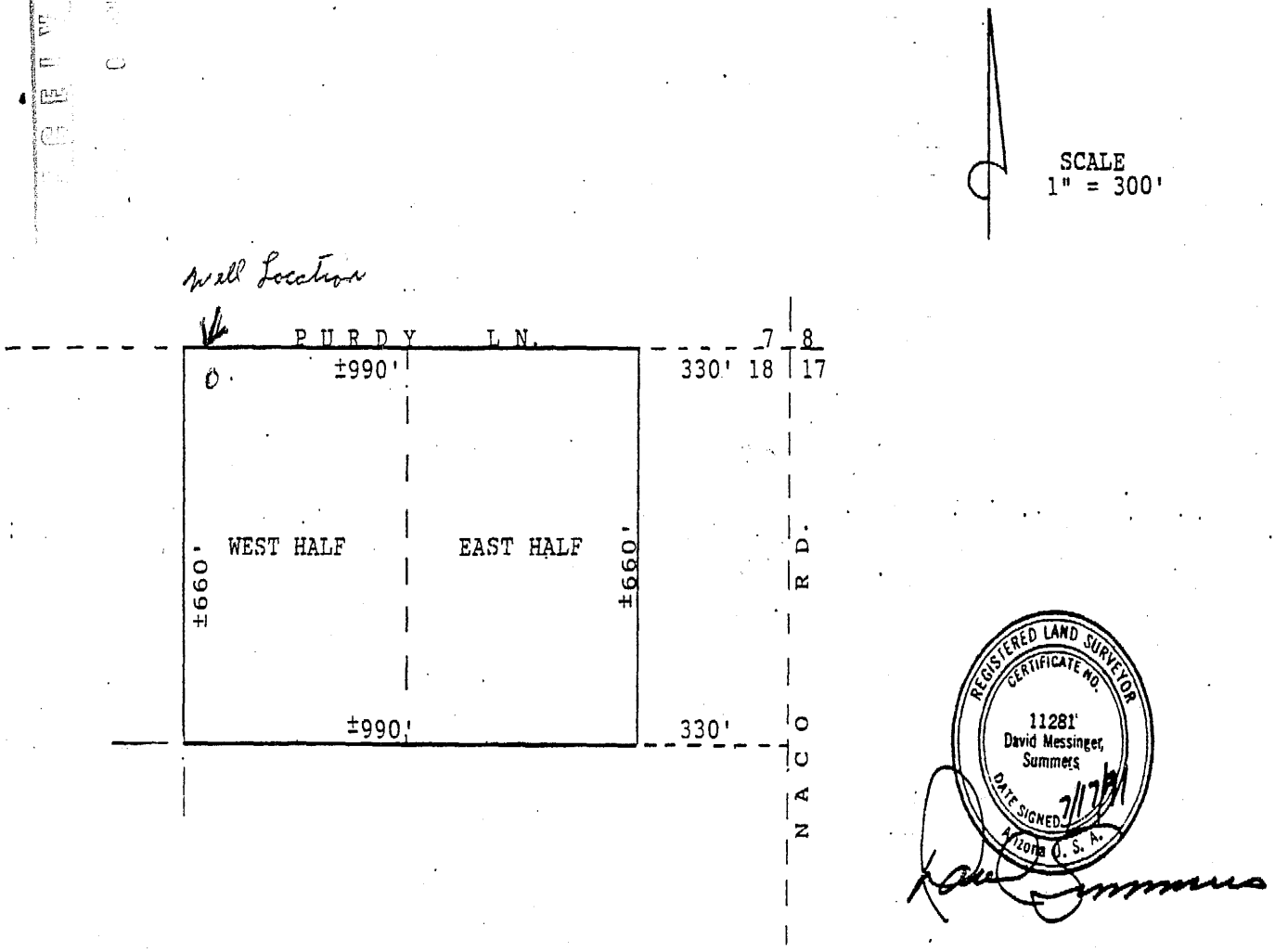

EXHIBIT "A"

SKETCH OF A PORTION OF THE NORTHEAST ¼, NORTHEAST¼, SECT. 18, T24S, R24E, G & SRB & M, COCHISE COUNTY, ARIZONA.

Bisbee Engineering

P.O. Box 1555 • Bisbee, Arizona 85603

ARIZONA DEPARTMENT OF WATER RESOURCES

500 North 3rd Street, Phoenix, Arizona 85004
Telephone (602) 417-2470
Fax (602) 417-2422

FIFE SYMINGTON
Governor

RITA P. PEARSON
Director

January 27, 1997

Jim Pionke
218 6th Street
Racine, WI 53403

RE: Well Registration No. 55-522815
Well File No. D(24-24)18AAB

Dear Mr. Poinke:

After our phone conversation of this morning, I was able to have the file sent up from records and I have reviewed it. The file is complete, to include its transfer from Phelps Dodge to Loren F. Brewer in 1991.

From the file, I am including copies of the well driller's log, the completion report and the change of ownership. If you purchase the property, it will be necessary for you to complete the change of well information and the change of ownership portions of the enclosed form and return it, along with your check for $10.00 to get the well records into your name and reflect your current address. To complete the change of well information portion, you are requesting that the purpose of the well be changed from Monitoring to Domestic.

To accomplish that, you must file a notice of intention (form enclosed) and have the Cochise County Environmental Health Department sign off on a site plan of the location of the well and any septic system, or other hazardous item on your property or adjacent property.

Sincerely,

Lawrence A. Ramsey
Manager
GW MGT SPT

Encl as

PHELPS DODGE CORP
P O BOX 50427
TUCSON AZ 85703

STATE OF ARIZONA
DEPARTMENT OF WATER RESOURCES
WATER RIGHTS ADMINISTRATION
99 EAST VIRGINIA
PHOENIX, ARIZONA 85004

RECEIPT

KIND ENTRY	FILE REFERENCE NO.
55	522815
	THRU
55	522817

ACCOUNT NO. FUND SOURCE	AGENCY	CHAPTER	DIV.	INT. ACCT.	ITEM DESCRIPTION	RATE	$ AMOUNT
					FILING FEES FOR NOTICES OF INTENTION TO	10.00	30.00
					DRILL WELLS		
					FILE# REGISTRATION#		
					D(24-24)18aab 55-522815		
					D(24-24)7bbc 55-522816		
					D(24-24)1ccc 55-522817		

RECEIVED
NOV 7 1988
PHELPS

11/7/88/ek
CK#1333

TOTAL $ 30.00

ARIZONA DEPARTMENT OF WATER RESOURCES
OPERATIONS DIVISION
15 SOUTH 15TH AVENUE
PHOENIX, ARIZONA 85007



CHANGE OF WELL INFORMATION

Well Registration No. 55- ~~613588~~ 522815 File No. D(24-24)18AAB
(location)

I/We request the following well information be changed: _____

Date: 11-3-91 Signature of Current Well Owner Phelps Dodge

(DO NOT CUT THIS FORM IN HALF)

STATEMENT OF CHANGE OF WELL OWNERSHIP

I, PHELPS DODGE, state that I am (no longer) the (new)
(please print)
owner of the well described below:

____ ¼ ____ ¼ ____ ¼; Section 18 Township 24 Range 24 EAST
10 acre 40 acre 160 acre

Well Registration No.55- 522 815 File No. _____

(location)

PHELPS DODGE CORP. LOREN F BREWER
PRINT Previous Owner's Name **PRINT** New Owner's Name

Address Address

BISBEE | AZ | 85603 DOUGLAS | AZ | 85607
City State Zip City State Zip

Dated: 11-3-91 Signature of New Owner Loren F Brewer

NOTE: A.R.S.§45-593.C. requires that the Department be notified of change of well ownership and that the well owner is required to keep the Department's Well Registration records current and accurate. Well data and ownership changes must be submitted within thirty (30) days after changes take place.

ENTERED DEC 12 1991

SAVE THIS FORM TO REPORT FUTURE CHANGES IN OWNERSHIP, CHANGES IN ADDRESS, OR CHANGE IN WELL DATA SUCH AS PUMP CAPACITY, CORRECTION OF LEGAL DESCRIPTION, CHANGE OF WELL DRILLER AND AMENDING INFORMATION PREVIOUSLY FILED.

DWR-55-71-11/90

STATE OF ARIZONA
DEPARTMENT OF WATER RESOURCES
15 South 15th Avenue
Phoenix, Arizona 85007

WELL DRILLER REPORT

This report should be prepared by the driller in all detail and filed with the Department within 30 days following completion of the well.

1. Owner PHELPS DODGE CORPORATION
Name
COPPER QUEEN BRANCH, BISBEE, AZ 85603
Mailing Address

2. Driller B-J DRILLING COMPANY, INC.
Name
P.O. BOX 815, BENSON, AZ 85602
Mailing Address

3. Location of well: Twp 24S, Rge 24E, Section 5: SW¼,NE¼,NW¼

4. Permit No. 55-522696 (if issued)

DESCRIPTION OF WELL

5. Total depth of hole 290' ft.

6. Type of casing Steel & Plastic

7. Diameter and length of casing 6 in. from +1' to 20', 4 in from +1' to 290'.

8. Method of sealing at reduction points Cemented

9. Perforated from 240' to 290', from _____ to _____, from _____ to _____.

10. Size of cuts .050 x 1¼" Number of cuts per foot 160

11. If screen was installed: Length _____ ft. Diam _____ in. Type _____

12. Method of construction Drilled
drilled, dug, driven, bored, jetted, etc.

13. Date started 11/07/88
Month Day Year

14. Date completed 11/08/88
Month Day Year

15. Depth to water 249' static ft. (If flowing well, so state.)

16. Describe point from which depth measurements were made, and give sea-level elevation if available Top of casing

17. If flowing well, state method of flow regulation: _____

18. Remarks: _____

JAN 1989 DEPARTMENT OF WATER RESOURCES

DO NOT WRITE IN THIS SPACE
OFFICE RECORD
REG. NO. 55-522696
File No. D(24-24)5bdc
Entered ENTERED JAN 25 1989 By

DWR-55-6-Rev. 8/8

LOG OF WELL

Indicate depth at which water was first encountered, and the depth and thickness of water bearing beds. If water is artesian, indicate depth at which encountered, and depth to which it rose in well.

From (feet)	To (feet)	Description of formation material
0	65	Interlayered gravel & light brown silt/clay with interbedded limestone pebble cliche.
65	185	Interlayered gravel-light brown silt/clay
185	225	Light red-brown poorly-sorted to quartzitic sandstone
225	245	Red-brown siltstone
245	290	Red-brown to choc. silty sandstone to shale

I hereby certify that this well was drilled by me (or under my supervision), and that each and all of the statements herein contained are true to the best of my knowledge and belief.

Driller Robert D. Jackson
Name

B-J Drilling Company, Inc.
P.O. Box 815
Address

Benson, AZ 85602
City State Zip

Date 12/29/88

DEPARTMENT OF WATER RESOURCES
15 South 15th Ave., Phoenix, AZ 85007

RECEIVED JUN 7 1989 DEPT OF WATER RESOURCES

Registration No. 55-522696 *

File No. D(24-24)5bdc

COMPLETION REPORT TM-10

1. Per A.R.S. §45-600, the Completion Report to be filed with the Department within 30 days after installation of pump equipment by the registered well owner.
2. Drawdown of the water level for a non-flowing well should be measured in feet after not less than 4 hours of continuous operation and while still in operation and for a flowing well the shut-in pressure should be measured in feet above the land or in pounds per square inch at the land surface.
3. The static groundwater level should be measured in feet from the land surface immediately prior to the well capacity test.
4. The tested pumping capacity of the well in gallons per minute for a non-flowing well should be determined by measuring the discharge of the pump after continuous operation for at least 4 hours and for a flowing well by measuring the natural flow at the land surface.

RECEIVED MAY 30 1989 WA.

LOCATION OF THE WELL:

24S	24E	5	SW NE NW
Township	Range	Section	¼ ¼ ¼

EQUIPMENT INSTALLED:

Kind of pump *submersible*
Turbine, centrifugal, etc.

Kind of power *electric* H.P. Rating of Motor *1 HP*
Electric, natural gas, gasoline, etc.

Pumping Capacity *12 GPM* Date installed *12/13/88*
Gallons per minute

WELL TEST:

Test pumping capacity *12 GPM* Date Well Tested *12/13/88*
Gallons per minute

Method of Discharge Measurement *timed volume*
Weir, orifice, current meter, etc.

Static Groundwater Level *249'* ft. Drawdown *41'* ft.

Total Pumping Lift *290'* ft. Drawdown _____ lbs
(Flowing Well)

I HEREBY CERTIFY that the above statements are true to the best of my knowledge and belief.

2/25/89 19__
DATE

RECEIVED MAR 2 1989 DEPT OF WATER RESOURCES

Robert L. Jackson
Signature

B-3 Drilling Company, Inc.
P.O. Box 815
Address

Benson, AZ 85602
City State Zip

DWR-55-7-3/84

ENTERED JUN 12 1989

ARIZONA DEPARTMENT OF WATER RESOURCES
OPERATIONS DIVISION
15 SOUTH 15TH AVENUE
PHOENIX, ARIZONA 85007

CHANGE OF WELL INFORMATION

Well Registration No. 55- 522696 File No. D(24-24)5 bac (location)

I/We request the following well information be changed:

Well Owner

RECEIVED
OCT 19 1992
OPERATIONS DIV.

Date: _____ Signature of Current Well Owner _____

(DO NOT CUT THIS FORM IN HALF)

STATEMENT OF CHANGE OF WELL OWNERSHIP

I, Phelps Dodge Corporation (please print), state that I am (no longer) the ~~(new)~~ owner of the well described below:

Township 24S Range 24E Section 5 ; SW ¼ NE ¼ NW ¼

Well Registration No.55- 522696 File No. D(24-24)5 bac (location)

Phelps Dodge Corporation	Daniel R + Nancy C Davies
PRINT Previous Owner's Name	PRINT New Owner's Name
Copper Queen Branch Hwy 92	P.O. Box 757
Address	Address
Bisbee | AZ | 85603	Naco | Az | 85620
City State Zip	City State Zip

Dated: 10/12/92 Signature of New Owner Daniel R Davies
Nancy C. Davies

ENTERED OCT 19 1992

NOTE: A.R.S.§45-593.C. requires that the Department be notified of change of well ownership and that the well owner is required to keep the Department's Well Registration records current and accurate. Well data and ownership changes must be submitted within thirty (30) days after changes take place.

SAVE THIS FORM TO REPORT FUTURE CHANGES IN OWNERSHIP, CHANGES IN ADDRESS, OR CHANGE IN WELL DATA SUCH AS PUMP CAPACITY, CORRECTION OF LEGAL DESCRIPTION, CHANGE OF WELL DRILLER AND AMENDING INFORMATION PREVIOUSLY FILED.

DWR-55-71-3/90

...OR/PIEZOMETER WELL

...ILING FEE $10.00

DEPARTMENT OF WATER RESOURCES (DWR)
NOTICE OF INTENTION TO DRILL
MONITOR/PIEZOMETER WELL

MONITOR/PIEZOMETER WELL

TM-10

RECEIVED OCT 18 1988 DEPT. OF WATER RESOURCES

Section 45-596, Arizona Revised Statutes and Rule R12-15-817 provide: Prior to drilling a monitor or piezometer well, the well owner or lessee shall file a Notice of Intention to Drill on a form provided by the Department.

WELL/LAND LOCATION

1. Township 24 N/S
   Range 24 E/W
   Section 5
   List 10-acre subdivision
   SW ¼, NE ¼, NW ¼

2. County Cochise

3. Applicant:
   Phelps Dodge Corp.
   Name
   Copper Queen Branch
   Address
   Bisbee, AZ 85603
   City State Zip

4. Lance Pape
   NAME OF CONTACT PERSON
   Phone: 602-432-5342
   Agency: Phelps Dodge Corp.

5. Owner of well:
   Phelps Dodge Corp.
   Name
   Copper Queen Branch
   Address
   Bisbee, AZ 85603
   City State Zip

6. Purpose of well drilled pursuant to this Notice:
   Monitor X
   Piezometer

7. Owner of land:
   Daniel R. & Nancy C. Davies
   Name
   614 D Street
   Address
   Naco, AZ 85620
   City State Zip
   Telephone number

8. Construction will start:
   October 1988
   Month Day Year

9. Period well will remain in use: indef. months/years

DO NOT WRITE IN THIS SPACE
OFFICE RECORD

File No. D(24-24)5 bac

Filed 10-18-88 By ek

Input ENTERED OCT 25 1988

Duplicate Mailed 10-21-88 By ek

Registration No. 55-522696

AMA/INA —

W/S 14 S/B

10. For monitoring wells, is pump equipment to be installed? Yes

(a) If so, what will be the design pump capacity?
10 gallons per minute

(b) Type of pump (submersible, turbine, etc.)
Submersible

(c) What use will be made of the water?
Sampling only

11. Proposed method of abandonment of well after project is completed:
Fill to total depth with cement grout after PVC removal.

12. Drilling firm:
BJ Drilling Co., Inc.
Name
P.O. Box 815
Address
Benson, AZ 85602
City State Zip
A4
DWR #25
DWR License Number

(continued on reverse)

OCT 1988 HYDROLOGY APPROVED

GENERAL INSTRUCTIONS

Fill out this form in duplicate and mail to Department of Water Resources, Suite 100, 99 East Virginia, Phoenix, Arizona 85004. Filing fee must accompany Notice.

I state that this Notice is filed in compliance with Rule R12-15-809 and is complete and correct to the best of my knowledge and belief and that I understand the conditions set forth on the reverse side of this form.

DATE 10/19/88

Donald A. Stallwell
Signature of Applicant

13. Is this well to monitor existing contamination? Yes Potential contamination? ___
Please explain SO_4 and TDS in Bisbee-Naco area

14. If construction plans have been coordinated with Az. Dept. Health Services, Environmental Health Division, who is the agency contact? R. Kennett and J. DuBois
If construction plans have been coordinated with Az. Dept. Water Resources, Hydrology/ Remedial Action Division, who is the division contact? None

15. WELL CONSTRUCTION PLAN

a) Drilling method (mud rotary, hollow-stem auger, etc.) Air rotary

b) Borehole diameters:

10 inches from 0 feet to 20 feet
6 inches from 20 feet to 270 feet
___ inches from ___ feet to ___ feet

c) Casing materials (PVC, steel, stainless steel, etc.):

material Steel diameter 6 inches from 0 feet to 20 feet
material PVC diameter 4 inches from 0 feet to 270 feet
material ___ diameter ___ inches from ___ feet to ___ feet

d) Method of sealing at reductions ___

e) Annular seal materials (cement, grout, etc.) and method of placement(tremied,circulated:)

material Grout method Poured from 0 feet to 20 feet
material ___ method ___ from ___ feet to ___ feet
material ___ method ___ from ___ feet to ___ feet

f) Gravel packs (state material, and whether natural or artificial):

material None from ___ feet to ___ feet
material ___ from ___ feet to ___ feet

g) Perforations (if pre-manufactured, please give specs of perforations or screens):

type Factory slotted PVC from 220 feet to 270 feet
type ___ from ___ feet to ___ feet

h) Method of well development (bail, air lift, surge) Air lift

i) Will surface or conductor casing extending above grade be used to protect the aquifer from additional surface contaminants during drilling and construction? Yes

16. Include detailed construction diagram, if available.

17. Is the proposed wellsite within 100 feet of a septic tank system, sewage disposal area, landfill, hazardous waste facility or storage area of hazardous materials? Yes__ No X
If yes, a request for a variance must accompany this application pursuant to R12-15-820.

CONDITIONS

I. Construction and abandonment standards for all wells shall be in accordance with DWR rules R12-15-811 and R12-15-816.
II. Drilling of the well shall be completed within one (1) year after the date of Notice.
III. A Well Driller Report, DWR-55-6-5/83, is required within 30 days of completion of drilling. A Completion Report, DWR-55-7-3/83, is required to be filed with the Department within 10 days after installation of pump equipment for monitor wells.
IV. Pump equipment may not be installed on a well drilled for piezometer purposes. If a monitor well is pumped, pumping is limited to the minimum amount required for monitor purposes, but in no case may exceed 35 gallons per minute and an annual amount of 10 acre feet total.
V. Special construction standards required pursuant to R12-15-821: ___

PHELPS DODGE CORP
P O BOX 50427
TUCSON AZ 85703

STATE OF ARIZONA
DEPARTMENT OF WATER RESOURCES
WATER RIGHTS ADMINISTRATION
99 EAST VIRGINIA
PHOENIX, ARIZONA 85004

RECEIPT

KIND ENTRY	FILE REFERENCE NO.
55	522693
	THRU
55	~~XXXX~~ 5227000

ACCOUNT NO. FUND SOURCE	AGENCY	CHAPTER	DIV.	INT. ACCT.	ITEM DESCRIPTION	RATE	$ AMOUNT
					FILING FEES FOR NOTICES OF INTENTION TO DRILL WELLS	10.00	80.00
					FILE# REGISTRATION#		
					D(24-24)2bcc 55-522693		
					D(24-24)21aab 55-522694		
					D(24-24)14bca 55-522695		
					D(24-24)5bdc 55-522696		
					D(24-24)20bab 55-522697		
					D(24-24)8bcc 55-522698		
					D(24-24)6bcc 55-522699		
					D(24-24)16aca 55-522700		

PAID OCT 21 1988

PAID

TOTAL $ 80.00

10/21/88/ek
CK#1330

ARIZONA DEPARTMENT OF WATER RESOURCES
Operations Division
15 South 15th Avenue
Phoenix, Arizona 85007

CHANGE OF WELL INFORMATION

NOV 6 1989

Well Reg. No. 55-522696

File (location) No. D(24-24)5 bdc

I/We request the following well information be changed:

Location is: T24S, R24E, Sec. 5, SW,NE,NW

FILE NO. should be: D(24-24)5 bac

Date: November 2, 19 89

Phelps Dodge Corporation
Signature of current Well Owner

(DO NOT CUT THIS FORM IN HALF)

STATEMENT OF CHANGE OF WELL OWNERSHIP

I, _____ (please print), state that I am (no longer) the (new) owner of the well described below:

Township _____ Range _____ Section _____; _____ ¼ _____ ¼ _____ ¼

Well Registration No. _____ File (location) No. _____

Previous Owner

Address

City State Zip

DATED:

PRINT New Owner's Name

Signature of New Owner

Address

City State Zip

ENTERED NOV 15 1989

NOTE: A.R.S. §45-593.C. requires that the Department be notified of change of well ownership and that the well owner is required to keep the Department's Well Registration records current and accurate. Well data and ownership changes must be submitted within thirty (30) days after changes take place.

SAVE THIS FORM TO REPORT FUTURE CHANGES IN OWNERSHIP, CHANGES IN ADDRESS, OR CHANGE IN WELL DATA SUCH AS PUMP CAPACITY, CORRECTION OF LEGAL DESCRIPTION, CHANGE OF WELL DRILLER, PRIOR TO DRILLING THE WELL, IN ADDITION TO AMENDING INFORMATION PREVIOUSLY FILED.

* * * * *

STATE OF ARIZONA
DEPARTMENT OF WATER RESOURCES
15 South 15th Avenue
Phoenix, Arizona 85007

WELL DRILLER REPORT

This report should be prepared by the driller in all detail and filed with the Department within 30 days following completion of the well.

1. Owner *Phelps Dodge Corporation*
   Name
   Copper Queen Branch, Bisbee, AZ 85603
   Mailing Address

2. Driller *B-J Drilling Company, Inc.*
   Name
   P.O. Box 815, Benson, AZ 85602
   Mailing Address

3. Location of well: *Twp 24S, Rge 24E, Section 1: SW¼, SW¼, SW¼*

4. Permit No. (if issued) *55-522817*

DESCRIPTION OF WELL

5. Total depth of hole *817'* ft.

6. Type of casing *Steel & plastic*

7. Diameter and length of casing *6"* in. from *+1'* to *20'*, *4" steel* from *0* to *411' & 4" Plastic from 411' to 817'.*

8. Method of sealing at reduction points *Cemented*

9. Perforated from *757'* to *817'*, from _____ to _____, from _____ to _____.

10. Size of cuts *.125 x 1¼"* Number of cuts per foot *160*

11. If screen was installed: Length _____ ft. Diam _____ in. Type _____

12. Method of construction *Drilled*
    drilled, dug, driven, bored, jetted, etc.

13. Date started *1/17/89*
    Month Day Year

14. Date completed *1/20/89*
    Month Day Year

15. Depth to water *625' static* ft. (If flowing well, so state.)

16. Describe point from which depth measurements were made, and give sea-level elevation if available *top of casing*

17. If flowing well, state method of flow regulation: _____

18. Remarks: _____

DO NOT WRITE IN THIS SPACE
OFFICE RECORD

REG. NO. 55-522817

File No. D(24-24)1ccc

Entered ENTERED MAR 07 1989

DWR-55-6-Rev. 8/85

LOG OF WELL

Indicate depth at which water was first encountered, and the depth and thickness of water bearing beds. If water is artesian, indicate depth at which encountered, and depth to which it rose in well.

From (feet)	To (feet)	Description of formation material
0	80	Interlayered gravel and brown silt/clay, alluvium of Glance Conglomerate
80	815	Grey-maroon schist conglomerate. Glance conglomerate

I hereby certify that this well was drilled by me (or under my supervision), and that each and all of the statements herein contained are true to the best of my knowledge and belief.

Driller Robert D. Jackson
Name

B-J Drilling Company, Inc.
P.O. Box 815
Address

Benson, AZ 85602
City State Zip

Date 2/24/89

DEPARTMENT OF WATER RESOURCES
15 South 15th Avenue
Phoenix, Arizona 85007

Registration No. 55-52281.7

File No. D(24-24)1ccc

TM-8

COMPLETION REPORT

1. Per **A.R.S. §45-600**, the Completion Report is to be filed with the Department within 30 days after installation of pump equipment by the registered well owner.
2. Drawdown of the water level for a non-flowing well should be measured in feet after not less than 4 hours of continuous operation and while still in operation and for a flowing well the shut-in pressure should be measured in feet above the land or in pounds per square inch at the land surface.
3. The static groundwater level should be measured in feet from the land surface immediately prior to the well capacity test.
4. The tested pumping capacity of the well in gallons per minute for a non-flowing well should be determined by measuring the discharge of the pump after continuous operation for at least 4 hours and for a flowing well by measuring the natural flow at the land surface.

LOCATION OF THE WELL:

24S	24E	1	SW SW SW
Township	Range	Section	¼ ¼ ¼

EQUIPMENT INSTALLED:

Kind of pump: Submersible
(Turbine, centrifugal, etc.)

Kind of power: Electric (Electric, natural gas, gasoline, etc.) H.P. Rating of Motor: 3 HP

Pumping Capacity: 7 (Gallons per minute) Date pump installed: 1/20/89

WELL TEST:

Test pumping capacity: 7* (Gallons per minute) Date Well Tested: 2/18/89

* Broke suction after 20 minutes.

Method of Discharge Measurement: Timed volume
(Weir, orifice, current meter, etc.)

Static Groundwater Level 591 ft. Drawdown 207 ft.

Total Pumping Lift 798 ft. Drawdown _____ lbs. (Flowing Well)

I HEREBY CERTIFY that the above statements are true to the best of my knowledge and belief.

3/01/89
Date

RECEIVED
MAR 2 1989
DEPT. OF WATER RESOURCES

Phelps Dodge Corporation
Print Well Owner's Name

Robert A. Jackson
Signature of Well Owner or Agent

B-J Drilling Company, Inc.
P.O. Box 813
Address

Benson, AZ 85602
City State

ENTERED MAR 16 1989

DWR-55-7-11/88

MONITOR/PIEZOMETER WELL

FILING FEE $10.00

DEPARTMENT OF WATER RESOURCES (DWR)
NOTICE OF INTENTION TO DRILL
MONITOR/PIEZOMETER WELL

MONITOR/PIEZOMETER WELL

RECEIVED OCT 28 1988 DEPT OF WATER RESOURCES

RECEIVED OCT 31 1988 HYDROLOGY DIV.

Section 45-596, Arizona Revised Statutes and Rule R12-15-809 provide: Prior to drilling a monitor or piezometer well, the well owner or lessee shall file a Notice of Intention to Drill on a form provided by the Department.

WELL/LAND LOCATION

1. Township 24 N/S
   Range 24 E/W
   Section 1
   List 10-acre subdivision
   SW ¼, SW ¼, SW ¼

2. County Cochise

3. Applicant:
   Phelps Dodge Corp.
   Name
   Copper Queen Branch
   Address
   Bisbee, AZ 85603
   City State Zip

4. Lance Pape
   NAME OF CONTACT PERSON
   Phone: 602-432-5342
   Agency: Phelps Dodge Corp.

5. Owner of well:
   Phelps Dodge Corp.
   Name
   Copper Queen Branch
   Address
   Bisbee, AZ 85603
   City State Zip

6. Purpose of well drilled pursuant to this Notice:
   Monitor X
   Piezometer

7. Owner of land:
   Horacio OreGiron
   Name
   245 N. Stewart
   Address
   Tucson, AZ 85716
   City State Zip
   Telephone number

8. Construction will start:
   October 1988
   Month Day Year

9. Period well will remain in use: indef. months/years

DO NOT WRITE IN THIS SPACE
OFFICE RECORD

File No. D(24-24)1ccc

Filed 10-28-88 By

Input ENTERED NOV 07 1988 By

Duplicate Mailed 11-7-88 By

Registration No. 55-522817

AMA/INA

W/S 14 S/B

10. For monitoring wells, is pump equipment to be installed? Yes

(a) If so, what will be the design pump capacity?
10 gallons per minute

(b) Type of pump (submersible, turbine, etc.)
Submersible

(c) What use will be made of the water?
Sampling only

11. Proposed method of abandonment of well after project is completed:
Fill to total depth with cement grout after PVC removal

12. Drilling firm:
BJ Drilling Co., Inc.
Name
P.O. Box 815
Address
Benson, AZ 85602
City State Zip
DWR #25 A-4
DWR License Number

(continued on reverse)

GENERAL INSTRUCTIONS

Fill out this form in duplicate and mail to Department of Water Resources, Suite 100, 99 East Virginia, Phoenix, Arizona 85004. Filing fee must accompany Notice.

I state that this Notice is filed in compliance with Rule R12-15-809 and is complete and correct to the best of my knowledge and belief and that I understand the conditions set forth on the reverse side of this form.

DATE 10/24/88

Donald A. Stallwell
Signature of Applicant

NOV 1988 HYDROLOGY APPROVED

13. Is this well to monitor existing contamination? Yes Potential contamination? ___
Please explain SO_4 and TDS in Bisbee-Naco area

14. If construction plans have been coordinated with Az. Dept. Health Services, Environmental Health Division, who is the agency contact? None
If construction plans have been coordinated with Az. Dept. Water Resources, Hydrology/ Remedial Action Division, who is the division contact? None

15. WELL CONSTRUCTION PLAN

a) Drilling method (mud rotary, hollow-stem auger, etc.) Air rotary

b) Borehole diameters:
10 inches from 0 feet to 20 feet
6 inches from 20 feet to 100 feet
___ inches from ___ feet to ___ feet

c) Casing materials (PVC, steel, stainless steel, etc.):
material Steel diameter 6 inches from 0 feet to 20 feet
material PVC diameter 4 inches from 0 feet to 100 feet
material ___ diameter ___ inches from ___ feet to ___ feet

d) Method of sealing at reductions None

e) Annular seal materials (cement, grout, etc.) and method of placement(tremied,circulated:)
material Grout method Poured from 0 feet to 20 feet
material ___ method ___ from ___ feet to ___ feet
material ___ method ___ from ___ feet to ___ feet

f) Gravel packs (state material, and whether natural or artificial):
material None from ___ feet to ___ feet
material ___ from ___ feet to ___ feet

g) Perforations (if pre-manufactured, please give specs of perforations or screens):
type Factory slotted PVC from 50 feet to 100 feet
type ___ from ___ feet to ___ feet

h) Method of well development (bail, air lift, surge) Air lift

i) Will surface or conductor casing extending above grade be used to protect the aquifer from additional surface contaminants during drilling and construction? Yes

16. Include detailed construction diagram, if available.

7. Is the proposed wellsite within 100 feet of a septic tank system, sewage disposal area, landfill, hazardous waste facility or storage area of hazardous materials? Yes__ No X
If yes, a request for a variance must accompany this application pursuant to R12-15-820.

CONDITIONS

I. Construction and abandonment standards for all wells shall be in accordance with DWR rules R12-15-811 and R12-15-816.
II. Drilling of the well shall be completed within one (1) year after the date of Notice.
III. A Well Driller Report, DWR-55-6-5/83, is required within 30 days of completion of drilling. A Completion Report, DWR-55-7-3/83, is required to be filed with the Department within 10 days after installation of pump equipment for monitor wells.
IV. Pump equipment may not be installed on a well drilled for piezometer purposes. If a monitor well is pumped, pumping is limited to the minimum amount required for monitor purposes, but in no case may exceed 35 gallons per minute and an annual amount of 10 acre feet total.
V. Special construction standards required pursuant to R12-15-821: ___

PHELPS DODGE CORP
P O BOX 50427
TUCSON AZ 85703

STATE OF ARIZONA
DEPARTMENT OF WATER RESOURCES
WATER RIGHTS ADMINISTRATION
99 EAST VIRGINIA
PHOENIX, ARIZONA 85004

RECEIPT

KIND ENTRY	FILE REFERENCE NO.
55	522815
	THRU
55	522817

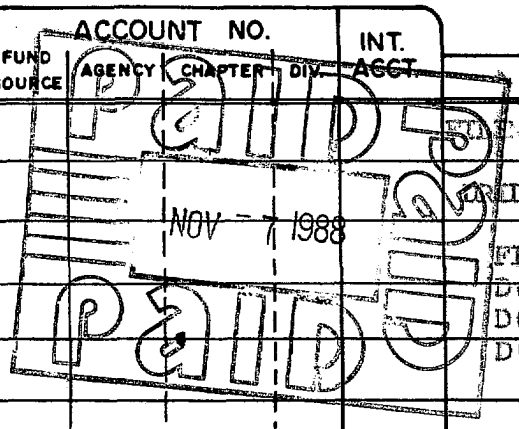

ACCOUNT NO. FUND SOURCE	AGENCY	CHAPTER	DIV.	INT. ACCT.	ITEM DESCRIPTION	RATE	$ AMOUNT
					FILING FEES FOR NOTICES OF INTENTION TO DRILL WELLS	10.00	30.00
					FILE# REGISTRATION#		
					~~D(24-24) 18aab 55-522815~~		
					D(24-24) 7bbc 55-522816		
					D(24-24) 1ccc 55-522817		

11/7/88/ek
CK#1333

TOTAL $ 30.00

STATE OF ARIZONA
DEPARTMENT OF WATER RESOURCES
15 South 15th Avenue
Phoenix, Arizona 85007



WELL DRILLER REPORT

This report should be prepared by the driller in all detail and filed with the Department within 30 days following completion of the well.

1. Owner PHELPS DODGE CORPORATION
   Name
   COPPER QUEEN BRANCH, BISBEE, AZ 85603
   Mailing Address
2. Driller B-J DRILLING COMPANY, INC.
   Name
   P.O. BOX 815, BENSON, AZ 85602
   Mailing Address
3. Location of well: Twp 24S, Rge 24E, Section 4: NE¼,SW¼,NW¼
4. Permit No. (if issued) 55-522576

DESCRIPTION OF WELL

5. Total depth of hole 350' ft.
6. Type of casing Steel & Plastic
7. Diameter and length of casing 6 in. from +1' to 20', 4 in from +1' to 350'.
8. Method of sealing at reduction points Cemented
9. Perforated from ____ to 259', from 349' to ____, from ____ to ____.
10. Size of cuts .050 x 1¼" Number of cuts per foot 160
11. If screen was installed: Length ____ ft. Diam ____ in. Type ____
12. Method of construction Drilled
    drilled, dug, driven, bored, jetted, etc.
13. Date started 11/03/88
    Month Day Year
14. Date completed 11/04/88
    Month Day Year
15. Depth to water 275' static ft. (If flowing well, so state.)
16. Describe point from which depth measurements were made, and give sea-level elevation if available Top of casing
17. If flowing well, state method of flow regulation: ____
18. Remarks: ____

DO NOT WRITE IN THIS SPACE
OFFICE RECORD
REG. NO. 55-522576
File No. D(24-24)4bca
Entered ENTERED JAN 25 By ____

DWR-55-6-Rev. 8/85

LOG OF WELL

Indicate depth at which water was first encountered, and the depth and thickness of water bearing beds. If water is artesian, indicate depth at which encountered, and depth to which it rose in well.

From (feet)	To (feet)	Description of formation material
0	84	Interlayered gravel & red-brown silt/clay with interbedded limestone pebble caliche.
84	195	Interlayered gravel & red-brown silt/clay
195	350	Red-brown arkosic to quartzitic siltstone & shale

I hereby certify that this well was drilled by me (or under my supervision), and that each and all of the statements herein contained are true to the best of my knowledge and belief.

Driller Robert D. Jackson
Name

B-J Drilling Company, Inc.
P.O. Box 815
Address

Benson, AZ 85602
City State Zip

Date 12/29/88

DEPARTMENT OF WATER RESOURCES
15 South 15th Ave., Phoenix, AZ 85007

RECEIVED JUN 7 1989 WATER RESOURCES

Registration No. 55-522576

File No. D(24-24) 4bca

TM-7

COMPLETION REPORT

1. Per A.R.S. §45-600, the Completion Report to be filed with the Department within 30 days after installation of pump equipment by the registered well owner.
2. Drawdown of the water level for a non-flowing well should be measured in feet after not less than 4 hours of continuous operation and while still in operation and for a flowing well the shut-in pressure should be measured in feet above the land or in pounds per square inch at the land surface.
3. The static groundwater level should be measured in feet from the land surface immediately prior to the well capacity test.
4. The tested pumping capacity of the well in gallons per minute for a non-flowing well should be determined by measuring the discharge of the pump after continuous operation for at least 4 hours and for a flowing well by measuring the natural flow at the surface.

RECEIVED MAY 30 1989 WATER RESOURCES

LOCATION OF THE WELL:

24S	24E	4	NE SW NW
Township	Range	Section	¼ ¼ ¼

EQUIPMENT INSTALLED:

Kind of pump: Submersible (Turbine, centrifugal, etc.)

Kind of power: Electric (Electric, natural gas, gasoline, etc.) H.P. Rating of Motor: 1½ HP

Pumping Capacity: 12 GPM (Gallons per minute) Date installed: 12/01/88

WELL TEST:

Test pumping capacity: 12 GPM (Gallons per minute) Date Well Tested: 12/01/88

Method of Discharge Measurement: Timed volume (Weir, orifice, current meter, etc.)

Static Groundwater Level: 275 ft. Drawdown: 65' ft.

Total Pumping Lift: 340 ft. Drawdown: _____ lbs (Flowing Well)

I HEREBY CERTIFY that the above statements are true to the best of my knowledge and belief.

2/25/89
DATE

RECEIVED MAR 2 1989 DEPT. OF WATER RESOURCES

Robert A. Jackson
Signature

B-J Drilling Company, Inc.
P.O. Box 815
Address

Benson, AZ 85602
City State Zip

DWR-55-7-3/84

ENTERED JUN 12 1989

MONITOR/PIEZOMETER WELL

FILING FEE $10.00

DEPARTMENT OF WATER RESOURCES (DWR)
NOTICE OF INTENTION TO DRILL
MONITOR/PIEZOMETER WELL

MONITOR/PIEZOMETER WELL

TM-7

Section 45-596, Arizona Revised Statutes and Rule R12-15-817 provide: Prior to drilling a monitor or piezometer well, the well owner or lessee shall file a Notice of Intention to Drill on a form provided by the Department.

WELL/LAND LOCATION

1. Township 24 N/S
   Range 24 E/W
   Section 4
   List 10-acre subdivision
   NE ¼, SE ¼, SW ¼, NW ¼

2. County Cochise

3. Applicant:

Phelps Dodge Corp.
Name

Copper Queen Branch
Address

Bisbee, AZ 85603
City State Zip

Lance Pape
NAME OF CONTACT PERSON

Phone: 602-432-5342

Agency: Phelps Dodge Corp.

4. Owner of well:

Phelps Dodge Corp.
Name

Copper Queen Branch
Address

Bisbee, AZ 85603
City State Zip

Purpose of well drilled pursuant to this Notice:

Monitor X

Piezometer

7. Owner of land:

Phelps Dodge Corp.
Name

Copper Queen Branch
Address

Bisbee, AZ 85603
City State Zip

602-432-5342
Telephone number

8. Construction will start:

October 1988
Month Day Year

9. Period well will remain in use: indef. months/years

DO NOT WRITE IN THIS SPACE
OFFICE RECORD

File No. D(24-24)4 bbd

Filed 10-5-88 By sk

Input ENTERED OCT 11 1988 By

Duplicate Mailed 10-7-88 By sk

Registration No. 55-522576

AMA/INA —

W/S 14 S/B

10. For monitoring wells, is pump equipment to be installed? Yes

(a) If so, what will be the design pump capacity?
10 gallons per minute

(b) Type of pump (submersible, turbine, etc.)

Submersible

(c) What use will be made of the water?

Sampling only

11. Proposed method of abandonment of well after project is completed:

Fill to total depth with cement grout after PVC removal

12. Drilling firm:

BJ Drilling Co., Inc.
Name

P.O. Box 815
Address

Benson, AZ 85602
City State Zip

DWR #25
DWR License Number

(Continued on reverse)

RECEIVED OCT 5 1988 WATER RESOURCES

GENERAL INSTRUCTIONS

ll out this form in duplicate and mail to Department of Water Resources, Suite 100, 99 East rginia, Phoenix, Arizona 85004. Filing fee must accompany Notice.

state that this Notice is filed in compliance with Rule R12-15-809 and is complete and rrect to the best of my knowledge and belief and that I understand the conditions set forth the reverse side of this form.

TE 10/4/88

OCT 1988 HYDROLOGY APPROVED

Donald A. Stallwell
Signature of Applicant

13. Is this well to monitor existing contamination? Yes Potential contamination? ____
Please explain SO_4 and TDS in Bisbee-Naco area

14. If construction plans have been coordinated with Az. Dept. Health Services, Environmental Health Division, who is the agency contact? N/A
If construction plans have been coordinated with Az. Dept. Water Resources, Hydrology/ Remedial Action Division, who is the division contact? N/A

15. WELL CONSTRUCTION PLAN

a) Drilling method (mud rotary, hollow-stem auger, etc.) Air rotary

b) Borehole diameters:
10 inches from 0 feet to 20 feet
6 inches from 20 feet to 320 feet
____ inches from ____ feet to ____ feet

c) Casing materials (PVC, steel, stainless steel, etc.):
material Steel diameter 6 inches from 0 feet to 20 feet
material PVC diameter 4 inches from 0 feet to 320 feet
material ____ diameter ____ inches from ____ feet to ____ feet

d) Method of sealing at reductions None

e) Annular seal materials (cement, grout, etc.) and method of placement(tremied,circulated:)
material Grout method Poured from 0 feet to 20 feet
material ____ method ____ from ____ feet to ____ feet
material ____ method ____ from ____ feet to ____ feet

f) Gravel packs (state material, and whether natural or artificial):
material None from ____ feet to ____ feet
material ____ from ____ feet to ____ feet

g) Perforations (if pre-manufactured, please give specs of perforations or screens):
type Factory slotted PVC from 270 feet to 320 feet
type ____ from ____ feet to ____ feet

h) Method of well development (bail, air lift, surge) Air lift

i) Will surface or conductor casing extending above grade be used to protect the aquifer from additional surface contaminants during drilling and construction? Yes

16. Include detailed construction diagram, if available.

Is the proposed wellsite within 100 feet of a septic tank system, sewage disposal area, landfill, hazardous waste facility or storage area of hazardous materials? Yes__ No X
If yes, a request for a variance must accompany this application pursuant to R12-15-820.

CONDITIONS

I. Construction and abandonment standards for all wells shall be in accordance with DWR rules R12-15-811 and R12-15-816.
II. Drilling of the well shall be completed within one (1) year after the date of Notice.
III. A Well Driller Report, DWR-55-6-5/83, is required within 30 days of completion of drilling. A Completion Report, DWR-55-7-3/83, is required to be filed with the Department within 10 days after installation of pump equipment for monitor wells.
IV. Pump equipment may not be installed on a well drilled for piezometer purposes. If a monitor well is pumped, pumping is limited to the minimum amount required for monitor purposes, but in no case may exceed 35 gallons per minute and an annual amount of 10 acre feet total.
V. Special construction standards required pursuant to R12-15-821: ____

PHELPS DODGE CORP
P O BOX 50427
TUCSON AZ 85703

STATE OF ARIZONA
DEPARTMENT OF WATER RESOURCES
WATER RIGHTS ADMINISTRATION
99 EAST VIRGINIA
PHOENIX, ARIZONA 85004

RECEIPT

KIND ENTRY	FILE REFERENCE NO.
55	522569
	THRU
55	522580

FUND SOURCE	ACCOUNT NO. AGENCY	CHAPTER	DIV.	INT. ACCT.	ITEM DESCRIPTION	RATE	$ AMOUNT
					FILING FEES FOR NOTICES OF INTENTION TO	10.00	100.00
					DRILL WELLS		
					FILE# REGISTRATION#		
					D(24-24)9aab 55-522569		
					D(24-24)4aac 55-522573		
					~~D(24-24)4aac 55-522574~~		
					D(23-24)35bba 55-522575		
					~~D(24-24)4bea 55-522576~~		
					D(23-24)33bca 55-522577		
					~~D(24-24)10dba 55-522578~~		
					D(23-24)21cdd 55-522579		
					D(24-24)8ddc 55-522580		
					D(24-24)8ddc 55-522581		
					10/7/88/ek		
					CK#1324		

OCT - 7 1988

PAID

PAID

TOTAL $ 100.00

ARIZONA DEPARTMENT OF WATER RESOURCES
Operations Division
15 South 15th Avenue
Phoenix, Arizona 85007

CHANGE OF WELL INFORMATION

NOV - 6 1989

Well Reg. No. 55-522576

File (location) No. D(24-24)4 bca

I/We request the following well information be changed:

Resurveyed location is: T24S, R24E, Sec. 4 SE,NW,NW

Amend file number

Date: November 2, 19 89

M Pope for: Phelps Dodge Corporation
Signature of current Well Owner

(DO NOT CUT THIS FORM IN HALF)

STATEMENT OF CHANGE OF WELL OWNERSHIP

I, _____, state that I am (no longer) the (new)
(please print)
owner of the well described below:

Township _____ Range _____ Section _____; _____ ¼ _____ ¼ _____ ¼

Well Registration No. _____ File (location) No. _____

Previous Owner

Address

City State Zip

DATED:

PRINT New Owner's Name

Signature of New Owner

ENTERED NOV 15 1989

Address

City State Zip

NOTE: A.R.S. §45-593.C. requires that the Department be notified of change of well ownership and that the well owner is required to keep the Department's Well Registration records current and accurate. Well data and ownership changes must be submitted within thirty (30) days after changes take place.

SAVE THIS FORM TO REPORT FUTURE CHANGES IN OWNERSHIP, CHANGES IN ADDRESS, OR CHANGE IN WELL DATA SUCH AS PUMP CAPACITY, CORRECTION OF LEGAL DESCRIPTION, CHANGE OF WELL DRILLER, PRIOR TO DRILLING THE WELL, IN ADDITION TO AMENDING INFORMATION PREVIOUSLY FILED.

* * * * *

STATE OF ARIZONA
DEPARTMENT OF WATER RESOURCES
15 South 15th Avenue
Phoenix, Arizona 85007

WELL DRILLER REPORT

This report should be prepared by the driller in all detail and filed with the Department within 30 days following completion of the well.

1. Owner *Phelps Dodge Corporation*
   Name
   Copper Queen Branch, Bisbee, AZ 85603
   Mailing Address
2. Driller *B-J Drilling Company, Inc.*
   Name
   P.O. Box 815, Benson, AZ 85602
   Mailing Address
3. Location of well: *Twp 24S, Rge 24E, Section 14: NE¼, SW¼, NW¼*
4. Permit No. (if issued) *55-522695*

DESCRIPTION OF WELL

5. Total depth of hole *200'* ft.
6. Type of casing *Steel & Plastic*
7. Diameter and length of casing *6"* in. from *+1'* to *20'*, *4* in from *+1'* to *200'*.
8. Method of sealing at reduction points *Cemented*
9. Perforated from *150'* to *200'*, from _____ to _____, from _____ to _____.
10. Size of cuts *.125 x 1¼"* Number of cuts per foot *160*
11. If screen was installed: Length _____ ft. Diam _____ in. Type _____
12. Method of construction *Drilled*
    drilled, dug, driven, bored, jetted, etc.
13. Date started *1/23/89*
    Month Day Year
14. Date completed *1/24/89*
    Month Day Year
15. Depth to water *157.5 static* ft. (If flowing well, so state.)
16. Describe point from which depth measurements were made, and give sea-level elevation if available *top of casing*
17. If flowing well, state method of flow regulation: _____
18. Remarks: _____

DO NOT WRITE IN THIS SPACE
OFFICE RECORD
REG. NO. 55-522695
File No. D(24-24)14bca
Entered ENTERED MAR 07 1989 By

DWR-55-6-Rev. 8/85

LOG OF WELL

Indicate depth at which water was first encountered, and the depth and thickness of water bearing beds. If water is artesian, indicate depth at which encountered, and depth to which it rose in well.

From (feet)	To (feet)	Description of formation material
0	15	Sand/clay and caliche alluvium.
15	58	Tan clayey fine-grained quartz sandstone
58	85	Green, brick-red and grey-maroon mudstone.
85	137	Grey-maroon, light grey-green and tan fine-grained sandstone
137	172	Light blue-grey mudstone
172	200	Various light maroon, tan and grey silty mudstone to fine sandstone . Morita fm.

I hereby certify that this well was drilled by me (or under my supervision), and that each and all of the statements herein contained are true to the best of my knowledge and belief.

Driller Robert D. Jackson
Name

B-J Drilling Company, Inc.
P.O. Box 815
Address

Benson, AZ 85602
City State Zip

Date 2/24/89

DEPARTMENT OF WATER RESOURCES
15 South 15th Ave., Phoenix, AZ 85007

Registration No. 55-522695

File No. D(24-24) 14bca

COMPLETION REPORT TM-6

1. Per A.R.S. §45-600, the Completion Report to be filed with the Department within 30 days after installation of pump equipment by the registered well owner.
2. Drawdown of the water level for a non-flowing well should be measured in feet after not less than 4 hours of continuous operation and while still in operation and for a flowing well the shut-in pressure should be measured in feet above the land or in pounds per square inch at the land surface.
3. The static groundwater level should be measured in feet from the land surface immediately prior to the well capacity test.
4. The tested pumping capacity of the well in gallons per minute for a non-flowing well should be determined by measuring the discharge of the pump after continuous operation for at least 4 hours and for a flowing well by measuring the natural flow at the land surface.

LOCATION OF THE WELL:

24S	24E	14	NE ¼ SW ¼ NW ¼
Township	Range	Section	

EQUIPMENT INSTALLED:

Kind of pump submersible
Turbine, centrifugal, etc.

Kind of power electric H.P. Rating of Motor 3/4 HP
Electric, natural gas, gasoline, etc.

Pumping Capacity _____ Date installed 1/24/89
Gallons per minute

WELL TEST:

Test pumping capacity 10 GPM Date Well Tested 2/12/89
Gallons per minute

Method of Discharge Measurement Timed volume
Weir, orifice, current meter, etc.

Static Groundwater Level 157.5 ft. Drawdown 7.5' ft.

Total Pumping Lift 165 ft. Drawdown _____ lbs
(Flowing Well)

I HEREBY CERTIFY that the above statements are true to the best of my knowledge and belief.

2/26/89
DATE

Robert A. Jackson
Signature B-J Drilling Company, Inc.
P.O. Box 815
Address
Benson, AZ 85602
City State Zip

RECEIVED MAR 2 1989 DEPT OF WATER RESOURCES

ENTERED MAR 07 1989

DWR-55-7-3/84

MONITOR/PIEZOMETER WELL

FILING FEE $10.00

DEPARTMENT OF WATER RESOURCES (DWR)
NOTICE OF INTENTION TO DRILL
MONITOR/PIEZOMETER WELL

MONITOR/PIEZOMETER WELL

TM-6

RECEIVED OCT 18 1988 DEPT. WATER RESOURCES

Section 45-596, Arizona Revised Statutes and Rule R12-15-817 provide: Prior to drilling a monitor or piezometer well, the well owner or lessee shall file a Notice of Intention to Drill on a form provided by the Department.

WELL/LAND LOCATION

1. Township 24 ~~N~~/S
   Range 24 E/~~W~~
   Section 14
   List 10-acre subdivision
   ~~NE~~ SW ¼, ~~SW~~ SW ¼, ~~NW~~ NW ¼

2. County Cochise

3. Applicant:

   Phelps Dodge Corp.
   Name

   Copper Queen Branch
   Address

   Bisbee, AZ 85603
   City State Zip

4. Lance Pape
   NAME OF CONTACT PERSON

   Phone: 602-432-5342

   Agency: Phelps Dodge Corp.

5. Owner of well:

   Phelps Dodge Corp.
   Name

   Copper Queen Branch
   Address

   Bisbee, AZ 85603
   City State Zip

6. Purpose of well drilled pursuant to this Notice:
   Monitor X
   Piezometer

7. Owner of land:

   Charles R. Miller
   Name

   P.O. Box 613
   Address

   Naco, AZ 85620
   City State Zip

   Telephone number

8. Construction will start:

   October 1988
   Month Day Year

9. Period well will remain in use: indef. months/years

DO NOT WRITE IN THIS SPACE
OFFICE RECORD

File No. D(24-24)14 bcc

Filed 10-18-88 By ek

Input ENTERED OCT 25 1988

Duplicate Mailed 10-21-88 By ek

Registration No. 55-522695

AMA/INA —

W/S 14 S/B

10. For monitoring wells, is pump equipment to be installed? Yes

    (a) If so, what will be the design pump capacity?
    10 gallons per minute

    (b) Type of pump (submersible, turbine, etc.)

    ~~Submersible~~

    (c) What use will be made of the water?
    Sampling only

11. Proposed method of abandonment of well after project is completed:

    Fill to total depth with cement grout after PVC removal

12. Drilling firm:

    BJ Drilling Co., Inc.
    Name

    P.O. Box 815
    Address

    Benson, AZ 85602
    City State Zip

    DWR #25 A-4
    DWR License Number

(continued on reverse)

OCT 1988 HYDROLOGY APPROVED

GENERAL INSTRUCTIONS

ill out this form in duplicate and mail to Department of Water Resources, Suite 100, 99 East irginia, Phoenix, Arizona 85004. Filing fee must accompany Notice.

state that this Notice is filed in compliance with Rule R12-15-809 and is complete and orrect to the best of my knowledge and belief and that I understand the conditions set forth n the reverse side of this form.

ATE 10/14/88

Donald A. Stallwell
Signature of Applicant

13. Is this well to monitor existing contamination? Yes Potential contamination? ___
Please explain SO_4 and TDS in Bisbee-Naco area

14. If construction plans have been coordinated with Az. Dept. Health Services, Environmental Health Division, who is the agency contact? R. Kennett, J. DuBois
If construction plans have been coordinated with Az. Dept. Water Resources, Hydrology/ Remedial Action Division, who is the division contact? None

15. WELL CONSTRUCTION PLAN

a) Drilling method (mud rotary, hollow-stem auger, etc.) Air rotary

b) Borehole diameters:
10 inches from 0 feet to 20 feet
6 inches from 20 feet to 200 feet
___ inches from ___ feet to ___ feet

c) Casing materials (PVC, steel, stainless steel, etc.):
material Steel diameter 6 inches from 0 feet to 20 feet
material PVC diameter 4 inches from 20 feet to 200 feet
material ___ diameter ___ inches from ___ feet to ___ feet

d) Method of sealing at reductions None

e) Annular seal materials (cement, grout, etc.) and method of placement(tremied,circulated:)
material Grout method Poured from 0 feet to 20 feet
material ___ method ___ from ___ feet to ___ feet
material ___ method ___ from ___ feet to ___ feet

f) Gravel packs (state material, and whether natural or artificial):
material None from ___ feet to ___ feet
material ___ from ___ feet to ___ feet

g) Perforations (if pre-manufactured, please give specs of perforations or screens):
type Factory slotted PVC from 150 feet to 200 feet
type ___ from ___ feet to ___ feet

h) Method of well development (bail, air lift, surge) Air lift

i) Will surface or conductor casing extending above grade be used to protect the aquifer from additional surface contaminants during drilling and construction? Yes

16. Include detailed construction diagram, if available.

17. Is the proposed wellsite within 100 feet of a septic tank system, sewage disposal area, landfill, hazardous waste facility or storage area of hazardous materials? Yes__ No X
If yes, a request for a variance must accompany this application pursuant to R12-15-820.

CONDITIONS

I. Construction and abandonment standards for all wells shall be in accordance with DWR rules R12-15-811 and R12-15-816.
II. Drilling of the well shall be completed within one (1) year after the date of Notice.
III. A Well Driller Report, DWR-55-6-5/83, is required within 30 days of completion of drilling. A Completion Report, DWR-55-7-3/83, is required to be filed with the Department within 10 days after installation of pump equipment for monitor wells.
IV. Pump equipment may not be installed on a well drilled for piezometer purposes. If a monitor well is pumped, pumping is limited to the minimum amount required for monitor purposes, but in no case may exceed 35 gallons per minute and an annual amount of 10 acre feet total.
V. Special construction standards required pursuant to R12-15-821: ___

PHELPS DODGE CORP
P O BOX 50427
TUCSON AZ 85703

STATE OF ARIZONA
DEPARTMENT OF WATER RESOURCES
WATER RIGHTS ADMINISTRATION
99 EAST VIRGINIA
PHOENIX, ARIZONA 85004

RECEIPT

KIND ENTRY	FILE REFERENCE NO.
55	522693
	THRU
55	~~XXXX~~ 5227000

ACCOUNT NO. FUND SOURCE	AGENCY	CHAPTER	DIV.	INT. ACCT.	ITEM DESCRIPTION	RATE	$ AMOUNT
					FILING FEES FOR NOTICES OF INTENTION TO	10.00	80.00
					DRILL WELLS		
					FILE# REGISTRATION#		
					D(24-24)2bcc 55-522693		
					D(24-24)21aab 55-522694		
					D(24-24)14bca 55-522695		
					D(24-24)5bdc 55-522696		
					D(24-24)20bab 55-522697		
					D(24-24)8bcc 55-522698		
					D(24-24)6bcc 55-522699		
					D(24-24)16aca 55-522700		

PAID
OCT 21 1988
PAID

TOTAL $ 80.00

10/21/88/ek
CK#1330

ARIZONA DEPARTMENT OF WATER RESOURCES
Operations Division
15 South 15th Avenue
Phoenix, Arizona 85007

NOV 6 1989

CHANGE OF WELL INFORMATION

Well Reg. No. 55-522695

File (location) No. D(24-24)14 bca

I/We request the following well information be changed:

Resurveyed location is: T24S, R24E, Sec. 14 SW,SW,NW

Amend file number

Date: November 2, 19 89

Phelps Dodge Corporation
for:
Signature of current Well Owner

(DO NOT CUT THIS FORM IN HALF)

STATEMENT OF CHANGE OF WELL OWNERSHIP

I, _____ (please print), state that I am (no longer) the (new) owner of the well described below:

Township _____ Range _____ Section _____; _____ ¼ _____ ¼ _____ ¼

Well Registration No. _____ File (location) No. _____

Previous Owner

Address

City State Zip

DATED:

PRINT New Owner's Name

Signature of New Owner

Address

City State Zip

ENTERED NOV 15 1989

NOTE: A.R.S. §45-593.C. requires that the Department be notified of change of well ownership and that the well owner is required to keep the Department's Well Registration records current and accurate. Well data and ownership changes must be submitted within thirty (30) days after changes take place.

SAVE THIS FORM TO REPORT FUTURE CHANGES IN OWNERSHIP, CHANGES IN ADDRESS, OR CHANGE IN WELL DATA SUCH AS PUMP CAPACITY, CORRECTION OF LEGAL DESCRIPTION, CHANGE OF WELL DRILLER, PRIOR TO DRILLING THE WELL, IN ADDITION TO AMENDING INFORMATION PREVIOUSLY FILED.

* * * * *

STATE OF ARIZONA
DEPARTMENT OF WATER RESOURCES
15 South 15th Avenue
Phoenix, Arizona 85007

WELL DRILLER REPORT

This report should be prepared by the driller in all detail and filed with the Department within 30 days following completion of the well.

1. Owner *Phelps Dodge Corporation*
   Name
   Copper Queen Branch, Bisbee, AZ 85603
   Mailing Address
2. Driller *B-J Drilling Company, Inc.*
   Name
   P.O. Box 815, Benson, AZ 85602
   Mailing Address
3. Location of well: *Twp 24S, Rge 24E, Section 21: NW¼, NE¼, NE¼*
4. Permit No. (if issued) *55-522694*

DESCRIPTION OF WELL

5. Total depth of hole *160'* ft.
6. Type of casing *Steel & Plastic*
7. Diameter and length of casing *6"* in. from *+1'* to *20'*, *4* in from *+1'* to *160'*.
8. Method of sealing at reduction points *Cemented*
9. Perforated from *120'* to *160'*, from _____ to _____, from _____ to _____.
10. Size of cuts *.125 x 1¼"* Number of cuts per foot *160*
11. If screen was installed: Length _____ ft. Diam _____ in. Type _____
12. Method of construction *Drilled*
    drilled, dug, driven, bored, jetted, etc.
13. Date started *1/12/89*
    Month Day Year
14. Date completed *1/13/89*
    Month Day Year
15. Depth to water *131.3* ft. (If flowing well, so state.)
16. Describe point from which depth measurements were made, and give sea-level elevation if available *Top of casing*
17. If flowing well, state method of flow regulation: _____
18. Remarks: _____

DO NOT WRITE IN THIS SPACE
OFFICE RECORD
REG. NO. 55-522694
File No. D(24-24)21aab
Entered ENTERED MAR 07 1989

DWR-55-6-Rev. 8/85

LOG OF WELL

Indicate depth at which water was first encountered, and the depth and thickness of water bearing beds. If water is artesian, indicate depth at which encountered, and depth to which it rose in well.

From (feet)	To (feet)	Description of formation material
0	160	Interlayered gravel with cliche and brown silt/clay. Alluvium

I hereby certify that this well was drilled by me (or under my supervision), and that each and all of the statements herein contained are true to the best of my knowledge and belief.

Driller Robert D. Jackson
Name

B-J Drilling Company, Inc.
P.O. Box 815
Address

Benson, AZ 85602
City State Zip

Date 2/24/89

DEPARTMENT OF WATER RESOURCES
15 South 15th Ave., Phoenix, AZ. 85007

Registration No. 55-522694

File No. D(24-24)21aab

COMPLETION REPORT TM-S

1. Per A.R.S. §45-600, the Completion Report to be filed with the Department within 30 days after installation of pump equipment by the registered well owner.
2. Drawdown of the water level for a non-flowing well should be measured in feet after not less than 4 hours of continuous operation and while still in operation and for a flowing well the shut-in pressure should be measured in feet above the land or in pounds per square inch at the land surface.
3. The static groundwater level should be measured in feet from the land surface immediately prior to the well capacity test.
4. The tested pumping capacity of the well in gallons per minute for a non-flowing well should be determined by measuring the discharge of the pump after continuous operation for at least 4 hours and for a flowing well by measuring the natural flow at the land surface.

LOCATION OF THE WELL:

24S	24E	21	NW NE NE
Township	Range	Section	¼ ¼ ¼

EQUIPMENT INSTALLED:

Kind of pump Submersible
(Turbine, centrifugal, etc.)

Kind of power Electric (Electric, natural gas, gasoline, etc.) H.P. Rating of Motor 1/2 HP

Pumping Capacity _____ (Gallons per minute) Date installed 1/13/89

WELL TEST:

Test pumping capacity 7 GPM (Gallons per minute) Date Well Tested 2/04/89

Method of Discharge Measurement Timed volume
(Weir, orifice, current meter, etc.)

Static Groundwater Level 131.3 ft. Drawdown 18.7 ' ft.

Total Pumping Lift 150 ft. Drawdown _____ lbs (Flowing Well)

I HEREBY CERTIFY that the above statements are true to the best of my knowledge and belief.

2/26/89
DATE

Robert D. Jackson
Signature B-J Drilling Company, Inc.

P.O. Box 815
Address

Benson, AZ 85602
City State Zip

RECEIVED MAR 2 1989 DEPT OF WATER RESOURCES

ENTERED MAR 07 1989

DWR-55-7-3/84

MONITOR/PIEZOMETER WELL

FILING FEE $10.00

DEPARTMENT OF WATER RESOURCES (DWR)
NOTICE OF INTENTION TO DRILL
MONITOR/PIEZOMETER WELL

MONITOR/PIEZOMETER WELL

TM-5

RECEIVED OCT 18 1988 DEPT. OF WATER RESOURCES

Section 45-596, Arizona Revised Statutes and Rule R12-15-817 provide: Prior to drilling a monitor or piezometer well, the well owner or lessee shall file a Notice of Intention to Drill on a form provided by the Department.

WELL/LAND LOCATION

1. Township 24 ~~N~~/S
Range 24 E/~~W~~
Section 21
List 10-acre subdivision
NW ¼, NE ¼, NE ¼

2. County COCHISE

3. Applicant:
Phelps Dodge Corp.
Name
Copper Queen Branch
Address
Bisbee, AZ 85603
City State Zip

4. Lance Pape
NAME OF CONTACT PERSON
Phone: 602-432-5342
Agency: Phelps Dodge Corp.

5. Owner of well:
Phelps Dodge Corp.
Name
Copper Queen Branch
Address
Bisbee, AZ 85603
City State Zip

6. Purpose of well drilled pursuant to this Notice:
Monitor X
Piezometer

7. Owner of land:
Charles R. Miller
Name
P.O. Box 613
Address
Naco, AZ 85620
City State Zip
Telephone number

8. Construction will start:
October 1988
Month Day Year

9. Period well will remain in use: indef. months/years

DO NOT WRITE IN THIS SPACE
OFFICE RECORD
File No. D(24-24) 21abd
Filed 10-18-88 By ek
Input ENTERED OCT 25 1988 By
Duplicate Mailed 10-21-88 By ek
Registration No. 55-522694
AMA/INA —
W/S 14 S/B

10. For monitoring wells, is pump equipment to be installed? Yes

(a) If so, what will be the design pump capacity?
10 gallons per minute

(b) Type of pump (submersible, turbine, etc.)
Submersible

(c) What use will be made of the water?
Sampling only

11. Proposed method of abandonment of well after project is completed:
Fill to total depth with cement grout after PVC removal

12. Drilling firm:
BJ Drilling Co., Inc.
Name
P.O. Box 815
Address
Benson, AZ 85602
City State Zip
A-4
DWR #25
DWR License Number

(continued on reverse)

OCT 1988 HYDROLOGY APPROVED

GENERAL INSTRUCTIONS

ill out this form in duplicate and mail to Department of Water Resources, Suite 1099 East irginia, Phoenix, Arizona 85004. Filing fee must accompany Notice.

state that this Notice is filed in compliance with Rule R12-15-809 and is complete and orrect to the best of my knowledge and belief and that I understand the conditions set forth n the reverse side of this form.

ATE 10/14/88

Donald A. Stillwell
Signature of Applicant

13. Is this well to monitor existing contamination? Yes Potential contamination? ____
Please explain SO_4 and TDS in Bisbee-Naco area

14. If construction plans have been coordinated with Az. Dept. Health Services, Environmental Health Division, who is the agency contact? None
If construction plans have been coordinated with Az. Dept. Water Resources, Hydrology/ Remedial Action Division, who is the division contact? None

15. WELL CONSTRUCTION PLAN

a) Drilling method (mud rotary, hollow-stem auger, etc.) Air rotary

b) Borehole diameters:
10 inches from 0 feet to 20 feet
6 inches from 20 feet to 185 feet
____ inches from ____ feet to ____ feet

c) Casing materials (PVC, steel, stainless steel, etc.):
material Steel diameter 6 inches from 0 feet to 20 feet
material PVC diameter 4 inches from 0 feet to 185 feet
material ____ diameter ____ inches from ____ feet to ____ feet

d) Method of sealing at reductions None

e) Annular seal materials (cement, grout, etc.) and method of placement(tremied,circulated:)
material Grout method Poured from 0 feet to 20 feet
material ____ method ____ from ____ feet to ____ feet
material ____ method ____ from ____ feet to ____ feet

f) Gravel packs (state material, and whether natural or artificial):
material None from ____ feet to ____ feet
material ____ from ____ feet to ____ feet

g) Perforations (if pre-manufactured, please give specs of perforations or screens):
type Factory slotted PVC from 135 feet to 185 feet
type ____ from ____ feet to ____ feet

h) Method of well development (bail, air lift, surge) Air lift

i) Will surface or conductor casing extending above grade be used to protect the aquifer from additional surface contaminants during drilling and construction? Yes

16. Include detailed construction diagram, if available.

7. Is the proposed wellsite within 100 feet of a septic tank system, sewage disposal area, landfill, hazardous waste facility or storage area of hazardous materials? Yes__ No X
If yes, a request for a variance must accompany this application pursuant to R12-15-820.

CONDITIONS

I. Construction and abandonment standards for all wells shall be in accordance with DWR rules R12-15-811 and R12-15-816.
II. Drilling of the well shall be completed within one (1) year after the date of Notice.
III. A Well Driller Report, DWR-55-6-5/83, is required within 30 days of completion of drilling. A Completion Report, DWR-55-7-3/83, is required to be filed with the Department within 10 days after installation of pump equipment for monitor wells.
IV. Pump equipment may not be installed on a well drilled for piezometer purposes. If a monitor well is pumped, pumping is limited to the minimum amount required for monitor purposes, but in no case may exceed 35 gallons per minute and an annual amount of 10 acre feet total.
V. Special construction standards required pursuant to R12-15-821: ____

PHELPS DODGE CORP
P O BOX 50427
TUCSON AZ 85703

STATE OF ARIZONA
DEPARTMENT OF WATER RESOURCES
WATER RIGHTS ADMINISTRATION
99 EAST VIRGINIA
PHOENIX, ARIZONA 85004

RECEIPT

KIND ENTRY	FILE REFERENCE NO.
55	522693
	THRU
55	~~8888~~ 5227000

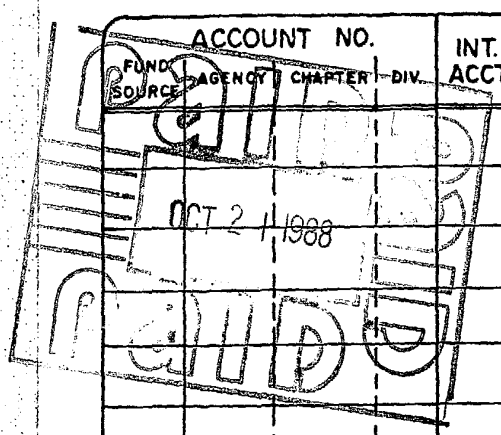

ITEM DESCRIPTION	RATE	$ AMOUNT
FILING FEES FOR NOTICES OF INTENTION TO	10.00	80.00
DRILL WELLS		
FILE# REGISTRATION#		
D(24-24)2bcc 55-522693		
D(24-24)21aab 55-522694		
D(24-24)14bca 55-522695		
D(24-24)5bdc 55-522696		
D(24-24)20bab 55-522697		
D(24-24)8bcc 55-522698		
D(24-24)6bcc 55-522699		
D(24-24)16aca 55-522700		

TOTAL $ 80.00

10/21/88/ek
CK#1330

ARIZONA DEPARTMENT OF WATER RESOURCES
Operations Division
15 South 15th Avenue
Phoenix, Arizona 85007

NOV 15 1989

CHANGE OF WELL INFORMATION

Well Reg. No. 55-522694

File (location) No. D(24-24)21aab

I/We request the following well information be changed:

Resurveyed location is: T24S, R24E, Sec. 21, SE.NW.NE

Amend file number

Date: November 2, 19 89

Phelps Dodge Corporation
Signature of current Well Owner

(DO NOT CUT THIS FORM IN HALF)

STATEMENT OF CHANGE OF WELL OWNERSHIP

I, _____ (please print), state that I am (no longer) the (new) owner of the well described below:

Township _____ Range _____ Section _____; _____ ¼ _____ ¼ _____ ¼

Well Registration No. _____ File (location) No. _____

Previous Owner

PRINT New Owner's Name

Address

Signature of New Owner

City State Zip

Address

ENTERED NOV 15 1989

DATED:

City State Zip

NOTE: A.R.S. §45-593.C. requires that the Department be notified of change of well ownership and that the well owner is required to keep the Department's Well Registration records current and accurate. Well data and ownership changes must be submitted within thirty (30) days after changes take place.

SAVE THIS FORM TO REPORT FUTURE CHANGES IN OWNERSHIP, CHANGES IN ADDRESS, OR CHANGE IN WELL DATA SUCH AS PUMP CAPACITY, CORRECTION OF LEGAL DESCRIPTION, CHANGE OF WELL DRILLER, PRIOR TO DRILLING THE WELL, IN ADDITION TO AMENDING INFORMATION PREVIOUSLY FILED.

* * * * *

STATE OF ARIZONA
DEPARTMENT OF WATER RESOURCES
15 South 15th Avenue
Phoenix, Arizona 85007

WELL DRILLER REPORT

This report should be prepared by the driller in all detail and filed with the Department within 30 days following completion of the well.

1. Owner *Phelps Dodge Corporation*
   Name
   Copper Queen Branch, Bisbee, AZ 85603
   Mailing Address

2. Driller *B-J Drilling Company, Inc.*
   Name
   P.O. Box 815, Benson, AZ 85602
   Mailing Address

3. Location of well: *Twp 23S, Rge 24E, Section 35: NE¼,NW¼,NW¼*

4. Permit No. (if issued) *55-522575*

DESCRIPTION OF WELL

5. Total depth of hole *200'* ft.
6. Type of casing *Steel & plastic*
7. Diameter and length of casing *6* in. from *+1'* to *111.2*, *4* in from *+1'* to *200'*.
8. Method of sealing at reduction points *cemented*
9. Perforated from *150'* to *200'*, from _____ to _____, from _____ to _____.
10. Size of cuts *.125 x 1¼"* Number of cuts per foot *160*
11. If screen was installed: Length _____ ft. Diam _____ in. Type _____
12. Method of construction *Drilled*
    drilled, dug, driven, bored, jetted, etc.
13. Date started *12/15/88*
    Month Day Year
14. Date completed *12/16/88*
    Month Day Year
15. Depth to water *116.2 static* ft. (If flowing well, so state.)
16. Describe point from which depth measurements were made, and give sea-level elevation if available *Top of casing*
17. If flowing well, state method of flow regulation: _____
18. Remarks: _____

DO NOT WRITE IN THIS SPACE
OFFICE RECORD

REG. NO. 55-522575

File No. D(23-24)35bba

Entered ENTERED MAR 07 1989 By

DWR-55-6-Rev. 8/85

LOG OF WELL

Indicate depth at which water was first encountered, and the depth and thickness of water bearing beds. If water is artesian, indicate depth at which encountered, and depth to which it rose in well.

From (feet)	To (feet)	Description of formation material
0	21	Interlayered gravel and red-brown silt/clay. alluvium
21	32	Interlayered gravel and red-brown silt/clay with interbedded limestone pebble caliche.
32	200	Grey-maroon to choc. red-brown schist conglomerate.

I hereby certify that this well was drilled by me (or under my supervision), and that each and all of the statements herein contained are true to the best of my knowledge and belief.

Driller Robert D. Jackson
Name

B-J Drilling Company, Inc.
P.O. Box 815
Address

Benson, AZ 85602
City State Zip

Date 2/24/89

DEPARTMENT OF WATER RESOURCES
15 South 15th Ave., Phoenix, AZ 85007

Registration No. 55-522575

File No. D(23-24)35bba

COMPLETION REPORT TM-3

1. Per A.R.S. §45-600, the Completion Report to be filed with the Department within 30 days after installation of pump equipment by the registered well owner.
2. Drawdown of the water level for a non-flowing well should be measured in feet after not less than 4 hours of continuous operation and while still in operation and for a flowing well the shut-in pressure should be measured in feet above the land or in pounds per square inch at the land surface.
3. The static groundwater level should be measured in feet from the land surface immediately prior to the well capacity test.
4. The tested pumping capacity of the well in gallons per minute for a non-flowing well should be determined by measuring the discharge of the pump after continuous operation for at least 4 hours and for a flowing well by measuring the natural flow at the land surface.

LOCATION OF THE WELL:

23S	24E	35	NE NW NW
Township	Range	Section	¼ ¼ ¼

EQUIPMENT INSTALLED:

Kind of pump Submersible
Turbine, centrifugal, etc.

Kind of power Electric H.P. Rating of Motor 3/4 HP
Electric, natural gas, gasoline, etc.

Pumping Capacity _____ Date installed 1/09/89
Gallons per minute

WELL TEST:

Test pumping capacity 10 GPM Date Well Tested 1/09/89
Gallons per minute

Method of Discharge Measurement Timed volume
Weir, orifice, current meter, etc.

Static Groundwater Level 116 ft. Drawdown 74 ft.

Total Pumping Lift 190 ft. Drawdown _____ lbs
(Flowing Well)

I HEREBY CERTIFY that the above statements are true to the best of my knowledge and belief.

2/26/89
DATE



Robert D. Jackson
Signature B-J Drilling Company, Inc.

P.O. Box 815
Address

Benson, AZ 85602
City State Zip

DWR-55-7-3/84

ENTERED MAR 07 1989

MONITOR/PIEZOMETER WELL

FILING FEE $10.00

DEPARTMENT OF WATER RESOURCES (DWR)
NOTICE OF INTENTION TO DRILL
MONITOR/PIEZOMETER WELL

MONITOR/PIEZOMETER WELL

TM-3

Section 45-596, Arizona Revised Statutes and Rule R12-15-817 provide: Prior to drilling a monitor or piezometer well, the well owner or lessee shall file a Notice of Intention to Drill on a form provided by the Department.

WELL/LAND LOCATION

1. Township 23 N/S
   Range 24 E/W
   Section 35
   List 10-acre subdivision
   NE ¼, NW ¼, NW ¼

2. County Cochise

3. Applicant:
   Phelps Dodge Corp.
   Name
   Copper Queen Branch
   Address
   Bisbee, AZ 85603
   City State Zip

4. Lance Pape
   NAME OF CONTACT PERSON
   Phone: 602-432-5342
   Agency: Phelps Dodge Corp.

5. Owner of well:
   Phelps Dodge Corp.
   Name
   Copper Queen Branch
   Address
   Bisbee, AZ 85603
   City State Zip

   Purpose of well drilled pursuant to this Notice:
   Monitor X
   Piezometer

7. Owner of land:
   Phelps Dodge Corp.
   Name
   Copper Queen Branch
   Address
   Bisbee, AZ 85603
   City State Zip
   602-432-5342
   Telephone number

8. Construction will start:
   October 1988
   Month Day Year

9. Period well will remain in use: indef. months/years

DO NOT WRITE IN THIS SPACE
OFFICE RECORD

File No. D(23-24)35 bba

Filed 10-5-88 By sk

Input ENTERED OCT 11 1988

Duplicate Mailed 10-7-88 By sk

Registration No. 55-522575

AMA/INA —

W/S 14 S/B

10. For monitoring wells, is pump equipment to be installed? Yes

    (a) If so, what will be the design pump capacity?
    10 gallons per minute

    (b) Type of pump (submersible, turbine, etc.)
    Submersible

    (c) What use will be made of the water?
    Sampling only

11. Proposed method of abandonment of well after project is completed:
    Fill to total depth with cement grout after PVC removal

12. Drilling firm:
    BJ Drilling Co., Inc.
    Name
    P.O. Box 815
    Address
    Benson, AZ 85602
    City State Zip
    DWR #25
    DWR License Number

(continued on reverse)

GENERAL INSTRUCTIONS

ll out this form in duplicate and mail to Department of Water Resources, Suite 1000, 99 East rginia, Phoenix, Arizona 85004. Filing fee must accompany Notice.

state that this Notice is filed in compliance with Rule R12-15-809 and is complete and rrect to the best of my knowledge and belief and that I understand the conditions set forth the reverse side of this form.

RECEIVED OCT 5 1988 WATER RESOURCES HYDROLOGY DIV.

OCT 1988 HYDROLOGY APPROVED

TE 10/4/88

Donald A. Stallwell
Signature of Applicant

13. Is this well to monitor existing contamination? Yes Potential contamination? ___
Please explain SO_4 and TDS in Bisbee-Naco area

14. If construction plans have been coordinated with Az. Dept. Health Services, Environmental Health Division, who is the agency contact? R. Kennett, J. DuBois
If construction plans have been coordinated with Az. Dept. Water Resources, Hydrology/ Remedial Action Division, who is the division contact? N/A

15. WELL CONSTRUCTION PLAN

a) Drilling method (mud rotary, hollow-stem auger, etc.) Air rotary

b) Borehole diameters:

14	inches from	0	feet to	20	feet
10	inches from	20	feet to	250	feet
6	inches from	250	feet to	300	feet

c) Casing materials (PVC, steel, stainless steel, etc.):

material Steel	diameter	10	inches from	0	feet to	20	feet
material Steel	diameter	6	inches from	0	feet to	250	feet
material PVC	diameter	4	inches from	0	feet to	300	feet

d) Method of sealing at reductions Welded steel ring

e) Annular seal materials (cement, grout, etc.) and method of placement(tremied,circulated:)

material Grout	method Poured	from	0	feet to	20 feet
material Grout	method Circulated	from	0	feet to	250 feet
material	method	from		feet to	feet

f) Gravel packs (state material, and whether natural or artificial):

material None	from		feet to	feet
material	from		feet to	feet

g) Perforations (if pre-manufactured, please give specs of perforations or screens):

type Factory slotted PVC	from	250	feet to	300 feet
type	from		feet to	feet

h) Method of well development (bail, air lift, surge) Air lift

i) Will surface or conductor casing extending above grade be used to protect the aquifer from additional surface contaminants during drilling and construction? Yes

16. Include detailed construction diagram, if available.

Is the proposed wellsite within 100 feet of a septic tank system, sewage disposal area, landfill, hazardous waste facility or storage area of hazardous materials? Yes__ No X
If yes, a request for a variance must accompany this application pursuant to R12-15-820.

CONDITIONS

I. Construction and abandonment standards for all wells shall be in accordance with DWR rules R12-15-811 and R12-15-816.
II. Drilling of the well shall be completed within one (1) year after the date of Notice.
III. A Well Driller Report, DWR-55-6-5/83, is required within 30 days of completion of drilling. A Completion Report, DWR-55-7-3/83, is required to be filed with the Department within 10 days after installation of pump equipment for monitor wells.
IV. Pump equipment may not be installed on a well drilled for piezometer purposes. If a monitor well is pumped, pumping is limited to the minimum amount required for monitor purposes, but in no case may exceed 35 gallons per minute and an annual amount of 10 acre feet total.
V. Special construction standards required pursuant to R12-15-821: ___

PHELPS DODGE CORP
P O BOX 50427
TUCSON AZ 85703

STATE OF ARIZONA
DEPARTMENT OF WATER RESOURCES
WATER RIGHTS ADMINISTRATION
99 EAST VIRGINIA
PHOENIX, ARIZONA 85004

RECEIPT

KIND ENTRY	FILE REFERENCE NO.
55	522569
	THRU
55	522580

ACCOUNT NO. FUND SOURCE	AGENCY	CHAPTER	DIV.	INT. ACCT.	ITEM DESCRIPTION	RATE	$ AMOUNT
					FILING FEES FOR NOTICES OF INTENTION TO	10.00	100.00
					DRILL WELLS		
					FILE# REGISTRATION#		
					~~D(24-24)9aab 55-522569~~		
					D(24-24)4aac 55-522573		
					~~D(24-24)4aac 55-522574~~		
					D(23-24)35bba 55-522575		
					~~D(24-24)4bca 55-522576~~		
					D(23-24)33bca 55-522577		
					~~D(24-24)10dba 55-522578~~		
					D(23-24)21cdd 55-522579		
					D(24-24)8ddc 55-522580	TOTAL	$ 100.00
					D(24-24)8ddc 55-522581		
					10/7/88/ek		
					CK#1324		

RECEIPT OCT - 7 1988

STATE OF ARIZONA
DEPARTMENT OF WATER RESOURCES
15 South 15th Avenue
Phoenix, Arizona 85007

WELL DRILLER REPORT

This report should be prepared by the driller in all detail and filed with the Department within 30 days following completion of the well.

1. Owner *Phelps Dodge Corporation*
Name
Copper Queen Branch, Bisbee, AZ 85603
Mailing Address

2. Driller *B-J Drilling Company, Inc.*
Name
P.O. Box 815, Benson AZ 85602
Mailing Address

3. Location of well: *Twp 24S, Rge 24E, Section 4: SW¼, NE¼, NE¼*

4. Permit No. (if issued) *55-522574*

DESCRIPTION OF WELL

5. Total depth of hole *925'* ft.

6. Type of casing *Steel & Plastic*

7. Diameter and length of casing *10"* in. from *+1'* to *20'*, *6"* in from *+1'* to *636'*, *4" from +1' to 925'*

8. Method of sealing at reduction points *Cemented*

9. Perforated from *825'* to *925'*, from _____ to _____, from _____ to _____.

10. Size of cuts *.125 x 1¼"* Number of cuts per foot *160*

11. If screen was installed: Length _____ ft. Diam _____ in. Type _____

12. Method of construction *Drilled*
drilled, dug, driven, bored, jetted, etc.

13. Date started *1/30/89*
Month Day Year

14. Date completed *2/10/89*
Month Day Year

15. Depth to water *319.2 static* ft. (If flowing well, so state.)

16. Describe point from which depth measurements were made, and give sea-level elevation if available *Top of casing*

17. If flowing well, state method of flow regulation: _____

18. Remarks: _____

DO NOT WRITE IN THIS SPACE
OFFICE RECORD
REG. NO. 55-522574
D(24-24) 4aac
File No. _____
Entered ENTERED MAR 07 1989 By _____

DWR-55-6-Rev. 8/85

LOG OF WELL

Indicate depth at which water was first encountered, and the depth and thickness of water bearing beds. If water is artesian, indicate depth at which encountered, and depth to which it rose in well.

From (feet)	To (feet)	Description of formation material
0	65	Limestone pebble caliche with minor interbedded red-brown silt-clay. Alluvium.
65	345	Interlayered gravel and red-brown silt-clay
345	365	red-brown to grey fine grained arkosic sandstone/sands
365	435	Grey-maroon arkosic to quartzitic siltstone and shale
435	530	Brick red arkosic to quartzitic siltstone and shale
530	640	Grey-maroon arkosic to quartzitic siltstone and shale
640	925	Glance conglomerate

I hereby certify that this well was drilled by me (or under my supervision), and that each and all of the statements herein contained are true to the best of my knowledge and belief.

Driller Robert B. Jackson
Name

B-J Drilling Comapny, Inc.
P.O. Box 815
Address

Benson, AZ 85602
City State Zip

Date 2/24/89

DEPARTMENT OF WATER RESOURCES
15 South 15th Ave., Phoenix, AZ 85007

Registration No. 55-522574

File No. D(24-24)4aac-1

TM-2A deep

COMPLETION REPORT

1. Per A.R.S. §45-600, the Completion Report to be filed with the Department within 30 days after installation of pump equipment by the registered well owner.
2. Drawdown of the water level for a non-flowing well should be measured in feet after not less than 4 hours of continuous operation and while still in operation and for a flowing well the shut-in pressure should be measured in feet above the land or in pounds per square inch at the land surface.
3. The static groundwater level should be measured in feet from the land surface immediately prior to the well capacity test.
4. The tested pumping capacity of the well in gallons per minute for a non-flowing well should be determined by measuring the discharge of the pump after continuous operation for at least 4 hours and for a flowing well by measuring the natural flow at the land surface.

LOCATION OF THE WELL:

24S	24E	4	SW NE NE
Township	Range	Section	¼ ¼ ¼

EQUIPMENT INSTALLED:

Kind of pump Submersible
(Turbine, centrifugal, etc.)

Kind of power Electric (Electric, natural gas, gasoline, etc.) H.P. Rating of Motor 3 HP

Pumping Capacity _____ (Gallons per minute) Date installed _____

WELL TEST:

Test pumping capacity 7.5 GPM (Gallons per minute) Date Well Tested 2/18/89

Method of Discharge Measurement timed volume
(Weir, orifice, current meter, etc.)

Static Groundwater Level 319.2 ft. Drawdown 583.8 ft.

Total Pumping Lift 903 ft. Drawdown _____ lbs (Flowing Well)

I HEREBY CERTIFY that the above statements are true to the best of my knowledge and belief.

2/25/89
DATE

RECEIVED MAR 2 1989 DEPT OF WATER RESOURCES

Robert L. Jackson
Signature

B-J Drilling Company, Inc.
P.O. Box 815
Address

Benson, AZ 85602
City State Zip

ENTERED MAR 07 1989

DWR-55-7-3/84

MONITOR/PIEZOMETER WELL

FILING FEE $10.00

DEPARTMENT OF WATER RESOURCES (DWR)
NOTICE OF INTENTION TO DRILL
MONITOR/PIEZOMETER WELL

MONITOR/PIEZOMETER WELL

TM-2A

Section 45-596, Arizona Revised Statutes and Rule R12-15-817 provide: Prior to drilling a monitor or piezometer well, the well owner or lessee shall file a Notice of Intention to Drill on a form provided by the Department.

WELL/LAND LOCATION

1. Township 24 ~~N~~/S
   Range 24 E/~~W~~
   Section 4
   ist 10-acre subdivision
   SW ¼, NE ¼, NE ¼
2. County Cochise
3. Applicant:

Phelps Dodge Corp.
ame

Copper Queen Branch
ddress

Bisbee, AZ 85603
ity State Zip

Lance Pape
NAME OF CONTACT PERSON

one: 602-432-5342

ency: Phelps Dodge Corp.

Owner of well:

Phelps Dodge Corp.
me

Copper Queen Branch
dress

Bisbee, Az 85603
ty State Zip

Purpose of well drilled pursuant to this Notice:

Monitor X

Piezometer

7. Owner of land:

Phelps Dodge Corp.
Name

Copper Queen Branch
Address

Bisbee, Az 85603
City State Zip

602-432-5342
Telephone number

8. Construction will start:

October 1988
Month Day Year

9. Period well will remain in use: indef. months/years

DO NOT WRITE IN THIS SPACE
OFFICE RECORD

File No. D(24-24) 4aac

Filed 10-5-88 By ek

Input ENTERED OCT 11 1988 By

Duplicate Mailed 10-7-88 By ek

Registration No. 55-522574

AMA/INA —

W/S 14 S/B

10. For monitoring wells, is pump equipment to be installed? Yes

(a) If so, what will be the design pump capacity?
10 gallons per minute

(b) Type of pump (submersible, turbine, etc.)

Submersible

(c) What use will be made of the water?

Sampling only

11. Proposed method of abandonment of well after project is completed:

Fill to total depth

with cement grout

after PVC removal

12. Drilling firm:

BJ Drilling, Co., Inc.
Name

P.O. Box 815
Address

Benson, Az 85602
City State Zip

DWR #25
DWR License Number

(continued on reverse)

GENERAL INSTRUCTIONS

ll out this form in duplicate and mail to Department of Water Resources, Suite 100, 99 East rginia, Phoenix, Arizona 85004. Filing fee must accompany Notice.

tate that this Notice is filed in compliance with Rule R12-15-809 and is complete and rect to the best of my knowledge and belief and that I understand the conditions set forth the reverse side of this form.

E 10/4/88

Donald A. Stallwell
Signature of Applicant

OCT 1988 HYDROLOGY APPROVED mal

RECEIVED OCT 5 1988 DEPT. OF WATER RESOURCES

13. Is this well to monitor existing contamination?_____ Potential contamination?____
Please explain Deep geologic observation well

14. If construction plans have been coordinated with Az. Dept. Health Services, Environmental Health Division, who is the agency contact? R. Kennett, J. DuBois
If construction plans have been coordinated with Az. Dept. Water Resources, Hydrology/ Remedial Action Division, who is the division contact? None

15. WELL CONSTRUCTION PLAN

a) Drilling method (mud rotary, hollow-stem auger, etc.) Air rotary

b) Borehole diameters:

10 inches from 0 feet to 20 feet
6 inches from 20 feet to 700 feet
_____ inches from _____ feet to _____ feet

c) Casing materials (PVC, steel, stainless steel, etc.):

material Steel diameter 6 inches from 0 feet to 20 feet
material Steel diameter 4 inches from 20 feet to 300 feet
material PVC diameter 4 inches from 300 feet to 700 feet

d) Method of sealing at reductions Welded

e) Annular seal materials (cement, grout, etc.) and method of placement(tremied,circulated:)

material Grout method Poured from 0 feet to 20 feet
material _____ method _____ from _____ feet to _____ feet
material _____ method _____ from _____ feet to _____ feet

f) Gravel packs (state material, and whether natural or artificial):

material None from _____ feet to _____ feet
material _____ from _____ feet to _____ feet

g) Perforations (if pre-manufactured, please give specs of perforations or screens):

type Factory slotted PVC from 650 feet to 700 feet
type _____ from _____ feet to _____ feet

h) Method of well development (bail, air lift, surge) Air lift

i) Will surface or conductor casing extending above grade be used to protect the aquifer from additional surface contaminants during drilling and construction? Yes

16. Include detailed construction diagram, if available.

/. Is the proposed wellsite within 100 feet of a septic tank system, sewage disposal area, landfill, hazardous waste facility or storage area of hazardous materials? Yes__ No__X
If yes, a request for a variance must accompany this application pursuant to R12-15-820.

CONDITIONS

I. Construction and abandonment standards for all wells shall be in accordance with DWR rules R12-15-811 and R12-15-816.
II. Drilling of the well shall be completed within one (1) year after the date of Notice.
III. A Well Driller Report, DWR-55-6-5/83, is required within 30 days of completion of drilling. A Completion Report, DWR-55-7-3/83, is required to be filed with the Department within 10 days after installation of pump equipment for monitor wells.
IV. Pump equipment may not be installed on a well drilled for piezometer purposes. If a monitor well is pumped, pumping is limited to the minimum amount required for monitor purposes, but in no case may exceed 35 gallons per minute and an annual amount of 10 acre feet total.
V. Special construction standards required pursuant to R12-15-821:_____

PHELPS DODGE CORP
P O BOX 50427
TUCSON AZ 85703

STATE OF ARIZONA
DEPARTMENT OF WATER RESOURCES
WATER RIGHTS ADMINISTRATION
99 EAST VIRGINIA
PHOENIX, ARIZONA 85004

RECEIPT

KIND ENTRY	FILE REFERENCE NO.
55	522569
	THRU
55	522580

FUND SOURCE	ACCOUNT NO. AGENCY	CHAPTER	DIV.	INT. ACCT.	ITEM DESCRIPTION	RATE	$ AMOUNT
					FILING FEES FOR NOTICES OF INTENTION TO	10.00	100.00
					DRILL WELLS		
					FILE# REGISTRATION#		
					~~D(24-24)9aab 55-522569~~		
					D(24-24)4aac 55-522573		
					~~D(24-24)4aae 55-522574~~		
					D(23-24)35bba 55-522575		
					~~D(24-24)4bea 55-522576~~		
					D(23-24)33bca 55-522577		
					~~D(24-24)10dba 55-522578~~		
					D(23-24)21cdd 55-522579		
					D(24-24)8ddc 55-522580		
					D(24-24)8ddc 55-522581		
					10/7/88/ek		
					CK#1324		

RECEIVED
OCT - 7 1988
PAID

TOTAL $ 100.00

STATE OF ARIZONA
DEPARTMENT OF WATER RESOURCES
15 South 15th Avenue
Phoenix, Arizona 85007

WELL DRILLER REPORT

This report should be prepared by the driller in all detail and filed with the Department within 30 days following completion of the well.

1. Owner *Phelps Dodge Corporation*
   Name
   Copper Queen Branch, Bisbee, AZ 85603
   Mailing Address
2. Driller *B-J Drilling Company, Inc.*
   Name
   P.O. Box 815, Benson, AZ 85602
   Mailing Address
3. Location of well: *Twp 24S, Rge 24E, Section 4: SW¼, NE¼, NE¼*
4. Permit No. (if issued) *55-522573*

DESCRIPTION OF WELL

5. Total depth of hole *640* ft.
6. Type of casing *Steel & Plastic*
7. Diameter and length of casing *10* in. from *+6"* to *19.5 '*, *4* in from *+1'* to *360'*.
8. Method of sealing at reduction points *Cemented*
9. Perforated from *280'* to *360'*, from _____ to _____, from _____ to _____.
10. Size of cuts *.125 x 1¼"* Number of cuts per foot *160*
11. If screen was installed: Length _____ ft. Diam _____ in. Type _____
12. Method of construction *Drilled*
    drilled, dug, driven, bored, jetted, etc.
13. Date started *11/28/88*
    Month Day Year
14. Date completed *12/14/88*
    Month Day Year
15. Depth to water *287' static* ft. (If flowing well, so state.)
16. Describe point from which depth measurements were made, and give sea-level elevation if available *top of casing*
17. If flowing well, state method of flow regulation: _____
18. Remarks: _____

DO NOT WRITE IN THIS SPACE
OFFICE RECORD
REG. NO. 55-522573
File No. D(24-24) 4aac
Entered ENTERED MAR 07 1989 By _____

DWR-55-6-Rev. 8/85

LOG OF WELL

Indicate depth at which water was first encountered, and the depth and thickness of water bearing beds. If water is artesian, indicate depth at which encountered, and depth to which it rose in well.

From (feet)	To (feet)	Description of formation material
0	65	Limestone pebble caliche with minor interbedded red-brown silt-clay. Alluvium
65	345	Interlayered gravel and red-brown silt-clay
345	365	Red-brown to grey fine grained arkosic to quartzitic sandstone/ sands
365	435	Grey-maroon arkosic to quartzitic siltstone and shale
435	530	Brick red arkosic to quartzitic siltstone and shale
530	640	Grey-maroon arkosic to quartzitic siltstone and shale

I hereby certify that this well was drilled by me (or under my supervision), and that each and all of the statements herein contained are true to the best of my knowledge and belief.

Driller Robert D. Jackson
Name

B-J Drilling Company, Inc.
P.O. Box 815
Address

Benson, AZ 85602
City State Zip

Date 2/24/89

DEPARTMENT OF WATER RESOURCES
15 South 15th Ave., Phoenix, AZ 85007

Registration No. 55-522573

File No. D(24-24)4aac -2

COMPLETION REPORT TM-2 monitor

1. Per A.R.S. §45-600, the Completion Report to be filed with the Department within 30 days after installation of pump equipment by the registered well owner.
2. Drawdown of the water level for a non-flowing well should be measured in feet after not less than 4 hours of continuous operation and while still in operation and for a flowing well the shut-in pressure should be measured in feet above the land or in pounds per square inch at the land surface.
3. The static groundwater level should be measured in feet from the land surface immediately prior to the well capacity test.
4. The tested pumping capacity of the well in gallons per minute for a non-flowing well should be determined by measuring the discharge of the pump after continuous operation for at least 4 hours and for a flowing well by measuring the natural flow at the land surface.

LOCATION OF THE WELL:

24S	24E	4	SW NE NE
Township	Range	Section	¼ ¼ ¼

EQUIPMENT INSTALLED:

Kind of pump: Submersible (Turbine, centrifugal, etc.)

Kind of power: electric (Electric, natural gas, gasoline, etc.) H.P. Rating of Motor: 1½ HP

Pumping Capacity: _____ (Gallons per minute) Date installed: 1/11/89

WELL TEST:

Test pumping capacity: 13 GPM (Gallons per minute) Date Well Tested: 1/11/89

Method of Discharge Measurement: timed volume (Weir, orifice, current meter, etc.)

Static Groundwater Level: 287.5 ft. Drawdown: 12.5' ft.

Total Pumping Lift: 300 ft. Drawdown: _____ lbs (Flowing Well)

I HEREBY CERTIFY that the above statements are true to the best of my knowledge and belief.

2/25/89, 19__
DATE

RECEIVED MAR 2 1989 DEPT. OF WATER RESOURCES

Robert A. Jackson
Signature

B-J Drilling Company, Inc.
P.O. Box 815
Address
Benson, AZ 85602
City State Zip

ENTERED MAR 07 1989

DWR-55-7-3/84

./PIEZOMETER WELL

C FEE $10.00

DEPARTMENT OF WATER RESOURCES (DWR)
NOTICE OF INTENTION TO DRILL
MONITOR/PIEZOMETER WELL

MONITOR/PIEZOMETER WELL

TM-2

.tion 45-596, Arizona Revised Statutes and Rule R12-15-817 provide: Prior to drilling a onitor or piezometer well, the well owner or lessee shall file a Notice of Intention to Drill on a form provided by the Department.

WELL/LAND LOCATION

1. Township 24 ~~N~~/S
Range 24 E~~/W~~
Section 4
ist 10-acre subdivision
SW ¼, NE ¼, NE ¼
. County Cochise

. Applicant:
Phelps Dodge Corp.
ame
Copper Queen Branch
ldress
Bisbee, AZ 85603
ty State Zip

Lance Pape
NAME OF CONTACT PERSON
one: 602-432-5342
ency: ~~Phelps Dodge Corp.~~

Owner of well:
Phelps Dodge Corp.
me
Copper Queen Branch
ldress
Bisbee, AZ 85603
y State Zip

Purpose of well drilled pursuant to this Notice:
Monitor X
Piezometer

7. Owner of land:
Phelps Dodge Corp.
Name
Copper Queen Branch
Address
Bisbee, AZ 85603
City State Zip
602-432-5342
Telephone number

8. Construction will start:
October 1988
Month Day Year

9. Period well will remain in use: indef. months/years

DO NOT WRITE IN THIS SPACE
OFFICE RECORD
File No. D(24-24)4aac
Filed 10-5-88 By
ENTERED OCT 11 1988
Input By
Duplicate Mailed 10-7-88 By
Registration No. 55-522573
AMA/INA —
W/S 14 S/B

10. For monitoring wells, is pump equipment to be installed? Yes

(a) If so, what will be the design pump capacity?
10 gallons per minute

(b) Type of pump (submersible, turbine, etc.)
Submersible

(c) What use will be made of the water?
Sampling only

11. Proposed method of abandonment of well after project is completed:
Fill to total depth with cement grout after PVC casing is removed

12. Drilling firm:
BJ Drilling Co., Inc.
Name
P.O. Box 815
Address
Benson, AZ 85602
City State Zip
DWR #25
DWR License Number

(continued on reverse)

GENERAL INSTRUCTIONS

l out this form in duplicate and mail to Department of Water Resources, Suite 1004, 99 East ginia, Phoenix, Arizona 85004. Filing fee must accompany Notice.

tate that this Notice is filed in compliance with Rule R12-15-809 and is complete and rect to the best of my knowledge and belief and that I understand the conditions set forth the reverse side of this form.

E 10/4/88 Donald A. Stallwell

RECEIVED OCT 5 1988 WATER RESOURCES

OCT 1988 HYDROLOGY APPROVED

13. Is this well to monitor existing contamination? Yes Potential contamination? ____
Please explain Sulfate and TDS in Bisbee-Naco area

14. If construction plans have been coordinated with Az. Dept. Health Services, Environmental Health Division, who is the agency contact? N/A
If construction plans have been coordinated with Az. Dept. Water Resources, Hydrology/ Remedial Action Division, who is the division contact? N/A

15. WELL CONSTRUCTION PLAN

a) Drilling method (mud rotary, hollow-stem auger, etc.) Air rotary

b) Borehole diameters:
14 inches from 0 feet to 20 feet
10 inches from 20 feet to 225 feet
6 inches from 225 feet to 275 feet

c) Casing materials (PVC, steel, stainless steel, etc.):
material Steel diameter 10 inches from 0 feet to 20 feet
material Steel diameter 6 inches from 0 feet to 225 feet
material PVC diameter 4 inches from 0 feet to 275 feet

d) Method of sealing at reductions Welded steel ring

e) Annular seal materials (cement, grout, etc.) and method of placement(tremied,circulated:)
material Grout method Poured from 0 feet to 20 feet
material Grout method Circulated from 0 feet to 225 feet
material ____ method ____ from ____ feet to ____ feet

f) Gravel packs (state material, and whether natural or artificial):
material None from ____ feet to ____ feet
material ____ from ____ feet to ____ feet

g) Perforations (if pre-manufactured, please give specs of perforations or screens):
type Factory slotted PVC from 225 feet to 275 feet
type ____ from ____ feet to ____ feet

h) Method of well development (bail, air lift, surge) Air lift

i) Will surface or conductor casing extending above grade be used to protect the aquifer from additional surface contaminants during drilling and construction? Yes

6. Include detailed construction diagram, if available.

. Is the proposed wellsite within 100 feet of a septic tank system, sewage disposal area, landfill, hazardous waste facility or storage area of hazardous materials? Yes__ No X
If yes, a request for a variance must accompany this application pursuant to R12-15-820.

CONDITIONS

I. Construction and abandonment standards for all wells shall be in accordance with DWR rules R12-15-811 and R12-15-816.
II. Drilling of the well shall be completed within one (1) year after the date of Notice.
III. A Well Driller Report, DWR-55-6-5/83, is required within 30 days of completion of drilling. A Completion Report, DWR-55-7-3/83, is required to be filed with the Department within 10 days after installation of pump equipment for monitor wells.
IV. Pump equipment may not be installed on a well drilled for piezometer purposes. If a monitor well is pumped, pumping is limited to the minimum amount required for monitor purposes, but in no case may exceed 35 gallons per minute and an annual amount of 10 acre feet total.
V. Special construction standards required pursuant to R12-15-821: ____

PHELPS DODGE CORP
P O BOX 50427
TUCSON AZ 85703

STATE OF ARIZONA
DEPARTMENT OF WATER RESOURCES
WATER RIGHTS ADMINISTRATION
99 EAST VIRGINIA
PHOENIX, ARIZONA 85004

RECEIPT

KIND ENTRY	FILE REFERENCE NO.
55	522569
	THRU
55	522580

ACCOUNT NO. FUND SOURCE	AGENCY	CHAPTER	DIV.	INT. ACCT.	ITEM DESCRIPTION	RATE	$ AMOUNT
					FILING FEES FOR NOTICES OF INTENTION TO	10.00	100.00
					DRILL WELLS		
					FILE# REGISTRATION#		
					~~D(24-24)9aab 55-522569~~		
					D(24-24)4aac 55-522573		
					~~D(24-24)4aae 55-522574~~		
					D(23-24)35bba 55-522575		
					~~D(24-24)4bea 55-522576~~		
					D(23-24)33bca 55-522577		
					~~D(24-24)10dba 55-522578~~		
					D(23-24)21cdd 55-522579		
					D(24-24)8ddc 55-522580	TOTAL	$ 100.00
					D(24-24)8ddc 55-522581		
					10/7/88/ek		
					CK#1324		

PAID
OCT - 7 1988
PAID

D(24-24)17 BCB

RECEIVED
JAN 3 0 2006
INFORMATION MANAGEMENT

Arizona Department of Water Resources
Groundwater Management Support Section
P.O. Box 458 • Phoenix, Arizona 85001-0458
(602) 417-2470 • (800) 352-8488
www.water.az.gov

Request to Change Well Information

- Review instructions prior to completing form in back or blue ink.
- Attach instructions with your Notice:
  - check or money order for any required fee(s)
- Authority for fee: A.A.C. R12-15-151(B)(4)(a), A.R.S. § 45-113(B)

** PLEASE PRINT CLEARLY **

FILE NUMBER

WELL REGISTRATION NUMBER
55 – 588270

SECTION 1. REGISTRY INFORMATION

Well Owner	Location of Well					
FULL NAME OF COMPANY, ORGANIZATION, OR INDIVIDUAL	WELL LOCATION ADDRESS (IF ANY)					
MAILING ADDRESS	TOWNSHIP (N/S)	RANGE (E/W)	SECTION	160 ACRE	40 ACRE	10 ACRE
	24S	24E	17	NW ¼	SW ¼	NW ¼
CITY / STATE / ZIP CODE	LATITUDE					

Pioneer Title Agency, Inc.
P.O. BOX 1900
Sierra Vista, AZ 85636

NATIONAL BANK OF ARIZONA
1160 E. Fry Blvd.
Sierra Vista, Arizona 85635
91-532/1221

NO. 696527

FILE NUMBER	DATE	AMOUNT
00911557 - 006 DB	01/23/06	$10.00

PAY TEN DOLLARS and no/100

[redacted] ACCOUNT

TO THE ORDER OF ARIZONA DEPARTMENT OF WATER
P.O. BOX 458
PHOENIX, AZ 85004

ANSWERED FEB 0 1 2006

[redacted]

STATEMENT OF CHANGE OF WELL OWNERSHIP ($10 Fee Required)

$10 FEE

- If this change pertains to more than one well and the names are the same, only one $10 fee is required.

Previous Well Owner		New Well Owner	
FULL NAME OF COMPANY, ORGANIZATION, OR INDIVIDUAL EARNEST ROGERS		FULL NAME OF COMPANY, ORGANIZATION, OR INDIVIDUAL SUNNYSIDE HOLDINGS, LLC	
MAILING ADDRESS P.O. BOX 608		MAILING ADDRESS P.O. BOX 1303	
CITY / STATE / ZIP CODE NACO, AZ 85620		CITY / STATE / ZIP CODE HEREFORD, AZ 85615	
CONTACT PERSON NAME AND TITLE		CONTACT PERSON NAME AND TITLE	
TELEPHONE NUMBER	FAX	TELEPHONE NUMBER	FAX

SECTION 4. CHANGE OF WELL INFORMATION (No Fee Required)

NO FEE

NOTE: Applies only to wells that have already been drilled. For proposed wells, an amended Notice of Intent to Drill a Well must be filed.

EXPLAIN

I HEREBY CERTIFY that the above statements are true to the best of my knowledge and belief.

TYPE OR PRINT NAME AND TITLE	SIGNATURE OF WELL OWNER
Ernest Rogers	[signature]

D24-2417 BCB

RECEIVED
JAN 30 2006
INFORMATION MANAGEMENT

Arizona Department of Water Resources
Groundwater Management Support Section
P.O. Box 458 • Phoenix, Arizona 85001-0458
(602) 417-2470 • (800) 352-8488
www.water.az.gov

Request to Change Well Information

FILE NUMBER

WELL REGISTRATION NUMBER
55 - 588270

- Review instructions prior to completing form in back or blue ink.
- Administrative Completeness Notice:
  - Check or money order for any required fee(s)
- Authority for fee: A.A.C. R12-15-151(B)(4)(a), A.R.S. § 45-113(B)

** PLEASE PRINT CLEARLY **

SECTION 1. REGISTRY INFORMATION

Well Owner		Location of Well					
FULL NAME OF COMPANY, ORGANIZATION, OR INDIVIDUAL		WELL LOCATION ADDRESS (IF ANY)					
MAILING ADDRESS		TOWNSHIP (N/S) 24S	RANGE (E/W) 24E	SECTION 17	160 ACRE NW ¼	40 ACRE SW ¼	10 ACRE NW ¼
CITY / STATE / ZIP CODE		LATITUDE ° Degrees	' Minutes	"N Seconds	LONGITUDE ° Degrees	' Minutes	"W Seconds
CONTACT PERSON NAME AND TITLE		COUNTY ASSESSOR'S PARCEL ID NUMBER BOOK	MAP	PARCEL			
TELEPHONE NUMBER	FAX	COUNTY WHERE WELL IS LOCATED					

Type of Request (CHECK ONE)

☐ Change of Well Drilling Contractor *(Fill out Section 2)*
☐ ☑☑Change of Well Ownership *(Fill out Section 3)*
☐ Change of Well Information *(location, use, etc.) (Fill out Section 4)*

SECTION 2. REQUEST TO CHANGE WELL DRILLING CONTRACTOR ($10 Fee Required)

- If drilling or abandoning a well, the Department must receive this request and issue authorization to the new drilling form prior to the commencement of well drilling or abandonment.

$10 FEE

Current Well Drilling Contractor		New Well Drilling Contractor	
FULL NAME OF COMPANY, ORGANIZATION, OR INDIVIDUAL		FULL NAME OF COMPANY, ORGANIZATION, OR INDIVIDUAL	
DWR LICENSE NUMBER		DWR LICENSE NUMBER	ROC LICENSE CATEGORY
TELEPHONE NUMBER	FAX	TELEPHONE NUMBER	FAX

SECTION 3. STATEMENT OF CHANGE OF WELL OWNERSHIP ($10 Fee Required)

$10 FEE

- If this change pertains to more than one well and the names are the same, only one $10 fee is required.

Previous Well Owner		New Well Owner	
FULL NAME OF COMPANY, ORGANIZATION, OR INDIVIDUAL EARNEST ROGERS		FULL NAME OF COMPANY, ORGANIZATION, OR INDIVIDUAL SUNNYSIDE HOLDINGS, LLC	
MAILING ADDRESS P.O. BOX 608		MAILING ADDRESS P.O. BOX 1303	
CITY / STATE / ZIP CODE NACO, AZ 85620		CITY / STATE / ZIP CODE HEREFORD, AZ 85615	
CONTACT PERSON NAME AND TITLE		CONTACT PERSON NAME AND TITLE	
TELEPHONE NUMBER	FAX	TELEPHONE NUMBER	FAX

SECTION 4. CHANGE OF WELL INFORMATION (No Fee Required)

NO FEE

NOTE: Applies only to wells that have already been drilled. For proposed wells, an amended Notice of Intent to Drill a Well must be filed.

EXPLAIN

I HEREBY CERTIFY that the above statements are true to the best of my knowledge and belief.

TYPE OR PRINT NAME AND TITLE	SIGNATURE OF WELL OWNER
Ernest Rogers	

ARIZONA DEPARTMENT OF WATER RESOURCES
GROUNDWATER MANAGEMENT SUPPORT SECTION
MAIL TO: P. O. BOX 458 - PHOENIX ARIZONA 85001-0458
Phone 602-417-2470

RECEIVED
SEP 6 2001
RECORDS MGT

COMPLETION REPORT
(Pump Installation Report)

A. Per A.R.S. § 45-600.B, the Completion Report is to be filed with the Department within 30 days after installation of pump equipment by the registered well owner.

B. Drawdown of the water level for a non-flowing well should be measured in feet after not less than 4 hours of continuous operations. For a flowing well the shut-in pressure should be measured in feet above the land surface or in pounds per square inch at the land surface.

C. The static groundwater level should be measured in feet from the land surface immediately prior to the capacity test.

D. The tested pumping capacity of the well in gallons per minute for a non-flowing well should be determined by measuring the discharge of the pump after continuous operation for at least 4 hours and for a flowing well be measuring the natural flow at the land surface.

E. Items 1 and 2 are available from the Notice of Intent to Drill.

F. Items 3 and 4 may be available from the driller.

1. REGISTRATION NO: 55- 588270 **FILE NO:** D(24-24)17 BCB

2. LOCATION OF THE WELL:

24 N/S	24 E/W	17	¼ NW	¼ SW	¼ NW
Township	Range	Section	10-acre	40-acre	160-acre

3. EQUIPMENT INSTALLED:

Kind of pump SUBMERSIBLE (Turbine, Submersible, Centrifugal, etc.) **Kind of power** ELEC. (Electric, natural gas, gasoline, etc.)

H.P. Rating of Motor 1 **Pumping Capacity** 10 **Date Pump Installed** 8/28/01

4. WELL TEST:

Test pumping capacity 10 Gallons per minute **Date Well Tested** 8/28/01

Method of Discharge Measurement ORIFICE (Weir, orifice, current meter, etc.)

Static Groundwater Level 115 ft. **Drawdown** 125 ft.

Total Pumping Lift 160 ft. **Drawdown** — lbs (Flowing Well)

I HEREBY CERTIFY that the above statements are true to the best of my knowledge and belief.

ERNEST ROGERS	P.O Box 608	NACO	AZ	85620
Print Well Owner's Name	Address	City	State	Zip

[signature]	432-3861	8/30/01
Signature of Well Owner	Phone Number	Date

ANSWERED SEP 2001

DWR 55-56 (Rev 1/99)

ARIZONA DEPARTMENT OF WATER RESOURCES
500 North 3rd Street
Phoenix, Arizona 85004

WELL DRILLER REPORT

This report should be prepared by the driller in all detail and filed with the Department within 30 days following completion of the well.

RECEIVED
SEP 6 2001
RECORDS MGT

1. JS & K DRILLING, INC.
2235 N. RANCH TRAIL
HUACHUCA CITY, AZ 85616-8283

2. Owner Name: ERNEST ROGERS
Address: NACO (City) AZ (State) 85620 (Zip)

3. Location: 24 N/S 24 E/W 17 (Section) ¼ NW (10-acre) ¼ SW (40-acre) ¼ NW (160-acre)
(Township, Range)

4. Well Registration No. 55-588270 (Required)

5. Permit No. _____ (If Issued)

N 31° 20.732
W 109° 56.089

DESCRIPTION OF WELL

6. Total depth of hole 200 ft.
7. Type of casing PVC
8. Diameter and length of casing 8 in. from 0' to 20', 6 in from 10' to 200'
9. Method of sealing at reduction points NATIVE SOIL
10. Perforated from 160 to 200, from — to _____ from _____ to _____
11. Size of cuts 1/8 Number of cuts per foot 2
12. If screen was installed: Length — ft. Diam _____ in. Type _____
13. Method of construction DRILLED
(drilled, dug, driven, bored, jetted, etc)
14. Date started AUG (Month) 27 (Day) 01 (Year)
15. Date completed AUG (Month) 28 (Day) 01 (Year)
16. Depth to water 115 ft. (If flowing well, so state)
17. Describe point from which depth measurements were made, and give sea_level elevation if available
TOP OF SURFACE 4594'
18. If flowing well, state method of flow regulation: —
19. Remarks: —

DO NOT WRITE IN THIS SPACE
OFFICE RECORD
Registration No. 55- 588270
File No. D(24-24) 17 BCB
Received _____ By _____
Entered _____ By _____

DWR-55-55-7/95 (Rev.)

RECEIVED SEP 7 2001

LOG OF WELL

Indicate depth at which water was first encountered, and the depth and thickness of water bearing beds. If water is artesian, indicate depth at which encountered, and depth to which it rose in well.

From (feet)	To (feet)	Description of formation material
0	4	Top Soil
4	58	Clay
58	165	Rocky Clay
165	200	Gravel w/Small Clay Layers

I hereby certify that this well was drilled by me (or under by supervision), and that each and all statements herein contained are true to the best of my knowledge and belief.

Driller Name: JS & K DRILLING, INC.

2235 N. RANCH TRAIL
Street

HUACHUCA CITY, AZ 85616-8283 456-2355
City State Zip Phone No.

Signature of Driller 8/29/01
Date

pd ck #2158

RECEIVED
AUG 2 2001
GROUNDWATER MGT

ARIZONA DEPARTMENT OF WATER RESOURCES
GROUNDWATER MANAGEMENT SUPPORT SECTION
MAIL TO: P. O. BOX 458, PHOENIX, ARIZONA 85001-0458
FOR MORE INFORMATION CALL: MONICA ORTIZ 602-417-2470
NOTICE OF INTENTION TO DRILL, DEEPEN, REPLACE OR MODIFY A WELL

PLEASE COMPLETE ALL ITEMS IN THE BOX BELOW DOWN TO COUNTY OR LOCAL AUTHORITY ENDORSEMENT. IF WATER FROM THE PROPOSED WELL (LISTED BELOW) WILL BE USED FOR DOMESTIC PURPOSES ON A PARCEL OF LAND 20 OR FEWER ACRES, THE APPLICABLE COUNTY OR LOCAL HEALTH AUTHORITY MUST ENDORSE ALL ITEMS IN THE BOX BEFORE SUBMISSION TO THE DEPARTMENT OF WATER RESOURCES. ITEMS C, D, E, AND F MAY BE AVAILABLE FROM YOUR COUNTY ASSESSOR'S OFFICE.

A. ERNEST M ROGERS (LANDOWNER'S NAME) P.O. BOX 608 (CURRENT MAILING ADDRESS) NACO (CITY) AZ (STATE) 85620 (ZIP)

B. TELEPHONE NO. 432-3861 COUNTY ASSESSOR'S PARCEL ID INFORMATION:

C. WELL LOCATED IN COCHISE COUNTY D. 102-53-019-020-021 (BOOK-MAP-PARCEL) E. 16 (# OF ACRES) OFFICIAL SEAL OR STAMP

WELL/LAND LOCATION (MUST BE COMPLETED AS REQUESTED):

F. NW ¼ (10AC) SW ¼ (40AC) NW ¼ (160AC) OF SECTION 17 TOWNSHIP 24 N/S RANGE 24 E/W

COUNTY OR LOCAL AUTHORITY ENDORSEMENT

CHECK ONE:
G. RECOMMEND APPROVAL X; INSUFFICIENT INFORMATION TO MAKE A DETERMINATION ____; VARIANCE REQUIRED ____ (EXPLANATION ATTACHED)

H. DATE 7/30/01 AUTHORIZED SIGNATURE John Titan TITLE Env. Health Spec.

1. OWNER OF WELL:
NAME ERNEST M ROGERS
CURRENT MAILING ADDRESS P.O. BOX 608 NACO 85620
CITY STATE ZIP
TELEPHONE NUMBER 432-3861

2. ACTION REQUESTED:
DRILL NEW WELL X DEEPEN ____
MODIFY ____ REPLACE ____

WELL REGISTRATION NO 55-____

FOR A REPLACEMENT WELL PROVIDE:
MAX. CAPACITY OF THE ORIGINAL WELL ____ GALLONS PER MINUTE;

DISTANCE FROM THE ORIGINAL WELL: ____ FEET

3. CONSTRUCTION WILL START ABOUT:
MONTH SEPT YEAR 01

4. TYPE OF CASING FOR PROPOSED WELL:
SURFACE CASING: STEEL
DIAMETER: 8 " DEPTH: 20 '
DOWNHOLE CASING: PVC
DIAMETER: 6 " DEPTH: 160 '

5. DESIGN PUMP CAPACITY:
15 GALLONS PER MINUTE

6. LESSEE OF LAND OF WELLSITE:
NAME
CURRENT MAILING ADDRESS
CITY STATE ZIP
TELEPHONE: - -

7. PRINCIPAL USE OF WATER: (BE SPECIFIC)
DOMESTIC

8. OTHER USES OF WATER: (BE SPECIFIC).

FOR DEPARTMENT USE ONLY
REGISTRATION NO. 55-588270
DATE FILED 8-2-01
FILE NO. D(24-24)17 BCB
AMA/INA ____
W/S 11 S/B 76
PROCESSED BY KB
DATE MAILED 8-6-01
mo.

9. PLACE OF USE (LEGAL DESCRIPTION OF LAND):
NW ¼ (10AC) SW ¼ (40AC) NW ¼ (160AC) SECTION 17
TWNSHP 24 N/S RNG 24 E/W

10. TYPE OF WELL (CHECK ONE):
EXEMPT X NON-EXEMPT ____

11. CHECK ONE:
RESIDENTIAL X STOCKWATER ____
OTHER ____

12. IS THE PROPOSED WELLSITE WITHIN 100 FEET OF A SEPTIC TANK SYSTEM, SEWER DISPOSAL AREA, LANDFILL, HAZARDOUS MATERIALS OR PETROLEUM STORAGE AREAS AND TANKS?
YES ____ NO X

13. DRILLING FIRM:
JS & K DRILLING, INC.
NAME
2235 N. RANCH TR.
MAILING ADDRESS
HUACHUCA CITY AZ 85616
CITY STATE ZIP
520 456-2855
TELEPHONE NO.
565
IDWR LICENSE NUMBER
C53
ROC LICENSE CATEGORY

I STATE THAT THIS NOTICE IS FILED IN COMPLIANCE WITH A.R.S. § 45-596, IS COMPLETE AND CORRECT TO THE BEST OF MY KNOWLEDGE AND BELIEF AND THAT I UNDERSTAND THE LIMITATIONS AND CONDITIONS SET FORTH ON THE REVERSE SIDE OF THIS FORM.

ERNEST M ROGERS — 14. TYPE OR PRINT NAME AND TITLE
15. SIGNATURE OF LANDOWNER/LESSEE OF WELLSITE
7/27/01 — 16. DATE

DWR 55-40 (REV 9/99)

APPLICATION GUIDELINES

In accordance with Arizona Revised Statutes ("A.R.S.") §§ 41-1008 and 1079, the Department of Water Resources (Department) provides the following information regarding the application review process for authority to drill.

NECESSARY STEPS & INSTRUCTIONS TO OBTAIN DRILLING AUTHORITY

1. Pursuant to A.R.S. § 45-596, a person may not drill, cause to be drilled, deepen or modify any well for which a permit is not required without first filing a Notice of Intent to Drill with the Department. Only a well drilling contractor licensed in the State of Arizona or a single well licensee (a person licensed to drill or modify one exempt well on his or her own property) is authorized to drill, deepen or modify a well. Drilling may not begin until the well drilling contractor or licensee has possession of a drilling card at the well site, issued by the Director in the name of the well drilling contractor or licensee, and which authorizes the drilling of the specific well in a specific location. To assist you in understanding the requirements for this application, copies of A.R.S. § 45-596 and Arizona Administrative Code ("A.A.C.") R12-15-810 are available at the Department bookstore (602-417-2450 x7127).
2. If replacing, deepening, or modifying an existing well, provide the registration number of the existing well in item 2. A replacement well is one located no more than 660 feet from the original well and that is not expected to annually withdraw more groundwater than historically withdrawn from the original well.
3. Information to complete items 3, 4, 5 and 13 may be available from your driller.
4. Information to complete items 9 and 12 may be available from your County Assessor's Office.
5. For item 10, in an Active Management Area, A.R.S § 45-454 only allows non-irrigation uses for "exempt" wells. If the proposed use includes the growing of 2 or more acres of plants for sale or human/animal consumption (irrigation use), the well does not qualify as an exempt well.
6. An exempt well, referred to in Item 10, means a well with a pump with a maximum capacity of not more than thirty-five gallons per minute and used for non-irrigation purposes.
7. For item 11, in an Active Management Area, A.R.S §45-454 allow up to 56 acre feet per year of pumping from a domestic (residential) or stock watering exempt well, and up to 10 acre ft per year from an exempt well used for other (usually commercial non-irrigation) purposes.
8. If any water from a proposed well on a parcel of twenty or fewer acres will be used for domestic purposes, as defined in § 45-454, the applicant must submit a well site plan of the property. The plan must be on an 8½" x 11" piece of plain paper with representation of the locations of all structures and proximity of adjacent lot lines, to scale. It must include the county assessor's parcel identification number. The plan must show the proposed well location and the location of any septic tank or sewer system that is either located on the property or within one hundred feet of the proposed well site, as well as indicating the measured shortest distance between the proposed well and existing septic tank system. **The plan must demonstrate that the well will not be drilled within one hundred feet of any septic or sewer system.**
9. The site plan must be approved by the county health authority, or by a local health authority in areas where the county health authority has delegated authority to approve septic or sewer systems. Endorsement by the county/local authority is based solely on the best available judgement that the proposed well, as shown on the site plan submitted, is 100 feet or more from all known and visually identifiable sewage treatment systems. It is not a representation that a well placed at this site will be guaranteed as to quantity or quality. In areas where there is no local or county authority that controls installation of septic tanks or sewer systems, or if the health authority is unable to determine whether the proposed well location complies with state and local requirements, the applicant must apply for approval directly to the Department of Water Resources.
10. If an individual other than the land owner or lessee signs this notice, an original letter of authorization from the land owner/lessee, stating that the individual has permission to sign this specific notice on his or her behalf, must accompany the notice.
11. Please mail **two original Notices** with **original signatures** and **two site plans** and, in accordance with A.R.S. § 45-113, a **check or money order (no cash) in the amount of $10.00** to P. O. Box 458, Phoenix Arizona, 85001-0458, or hand deliver to 500 North Third Street, Phoenix, Arizona.
12. Arizona Revised Statute § 45-596(D) provides that the Director of the Department is to determine whether or not all information required on this form has been submitted. If not, the person filing the Notice will be notified, and the drilling or modification of the well may **not** proceed.
13. This form is not applicable for non-exempt wells (those yielding more than thirty-five gallons per minute) within an Active Management Area. Contact Groundwater Management for further information regarding the appropriate notice to file with the Department.

TIME FRAME FOR REVIEW OF YOUR APPLICATION

Within 15 days after receipt of your Notice of Intention the Arizona Department of Water Resources ("Department") will determine whether your application should be granted or denied, unless this time is extended for lack of a complete application. If your application is incomplete, the Department will notify you in writing and will specify what information is necessary to make the application complete. Until the missing information is received, the time frame for review of your application will be suspended. Your application will not be complete until all of the requested information is received. If you do not supply the missing information within sixty (60) days, the Department may deem your application withdrawn and close the file.

At the end of its review, the Department will send you a written notice either granting or denying your application for drilling authority. If your application is approved, the Drill Card will be mailed directly to the drilling contractor. If denied, the Department's notice will state justification for the denial and an explanation of your right to appeal.

CONSTRUCTION AND FOLLOW UP REQUIREMENTS

1. Construction and abandonment standards for wells, must be in accordance with Department Regulations. A.R.S. § 45-594 and Arizona Administrative Code R12-15-811 require the well to be constructed with a twenty foot steel surface seal casing, including a one foot steel stickup and one and one-half inches of grout seal around the casing from the surface to a depth of twenty feet, unless a variance is granted **(see A.R.S. § 45-596 (G) for procedure to follow in requesting a variance).**
2. Pursuant to § 45-596(E), the drilling, deepening or modification of the well must be completed within one year of the date of the Notice of Intent. If the well is not completed within one year, a new Notice of Intent must be filed before proceeding with further construction.
3. If a well which was originally drilled as an exploration well, a monitor well, a piezometer well or for any use other than domestic use is later proposed to be converted to use for domestic purposes as defined in § 45-454, the well owner must file a Notice of Intention to Drill and comply with the requirements of § 45-596 before the well is converted and any water from that well is used for domestic purposes.
4. Within thirty days after installation of pumping equipment, the registered well owner must file a Completion Report with the Department. The person to whom a well is registered also must notify the Department of a change in ownership or a change in data relating to this well.

RECEIVED
AUG 2 2001
GROUNDWATER MGT

1-800-345-7334

SEC 17 TN 24 RG 24

BOOK 102
MAP 53

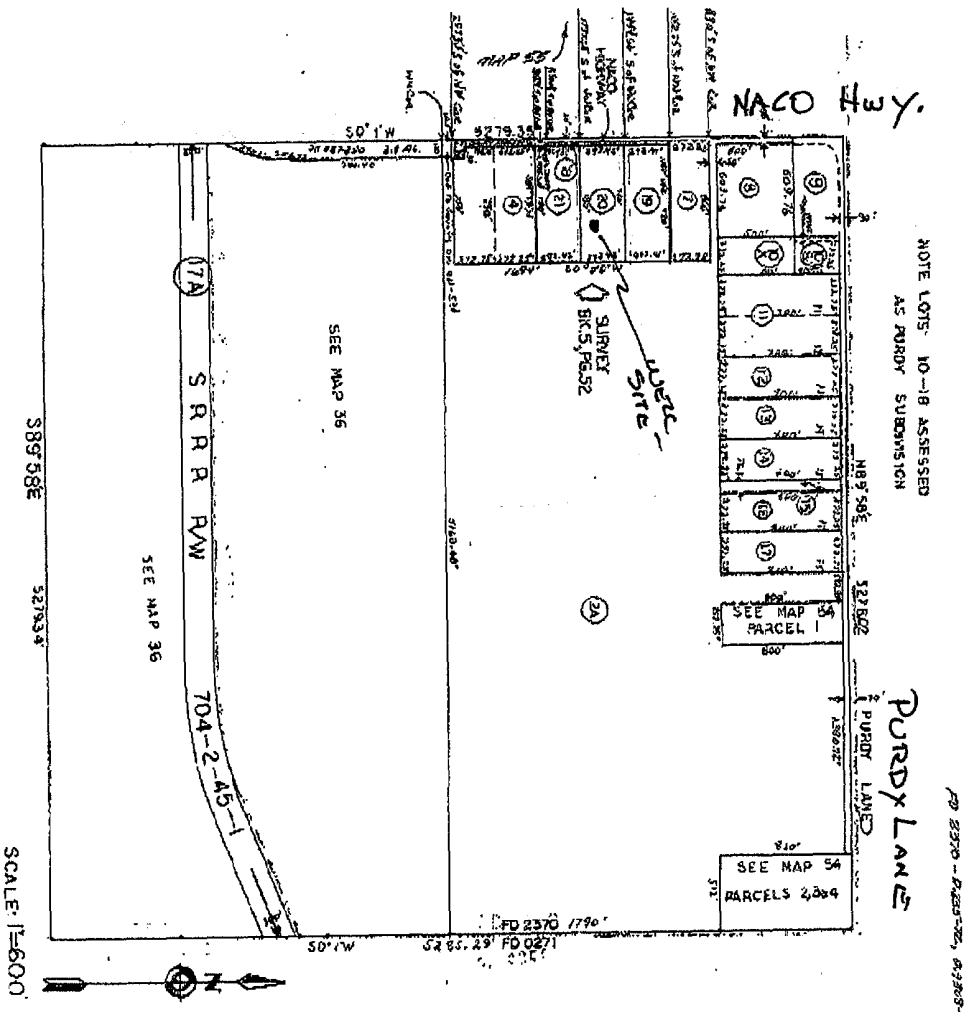

NOTE LOTS 10-18 ASSESSED AS PURDY SUBDIVISION

COUNTY ASSESSOR'S MAP

ARIZONA DEPARTMENT OF WATER RESOURCES
500 North 3rd Street, Phoenix, Arizona 85004
Telephone (602) 417-2470
Fax (602) 417-2422

August 07, 2001

JANE DEE HULL
Governor
JOSEPH C. SMITH
Director

ERNEST ROGERS
PO BOX 608
NACO, AZ 85620

Registration No. 55-588270
File No. D(24-24) 17 BCB

Dear Well Owner:

Enclosed is a copy of the Notice of Intention (NOI) to Drill a well. This NOI, which was recently filed with this Department, is being returned to you as evidence of your compliance with ARS §45-596. The enclosed Completion Report is to be submitted when pump equipment is installed. The Drilling Card and Well Drilling Report form have been sent to your driller. He may not begin drilling until he has received the Drilling Card and it must be displayed on the rig during drilling. If you change drillers, you must supply this Department with the new driller's identity. Please ensure that the driller you select is licensed to drill the type of well you require. All well drillers must pass an examination proving they understand the drilling methods for that particular license, and are familiar with the laws and regulations which govern well construction in Arizona.

If it is necessary to change the location of the proposed well, immediately contact the Department of Water Resources to obtain written permission before proceeding with the drilling. A properly signed, amended Drilling Card must be in the possession of the driller before drilling commences at a different location than originally authorized.

ARS §45-600 requires the registered well owner to submit a completion report within thirty (30) days after the installation of pumping equipment. It also requires the driller to furnish this Department a complete and accurate log of the well within thirty (30) days after completion of drilling. You should insist, and ensure, that both of these are done.

If in the course of drilling a new well, it is determined that the new well cannot be successfully completed as initially intended (dry hole, cave in, lost tools, etc.), the new well must be properly abandoned and a Well Abandonment Completion Report submitted per R12-15-816.F.

Per ARS §45-593 (C), the person to whom a well is registered shall notify this Department of a change in ownership of the well and/or information pertaining to the physical characteristics of the well in order to keep this well registration file current and accurate. We have enclosed a Change of Well Information Form should it be needed in the future.

Sincerely,

Toni Bergeman

Toni Bergeman
Water Resource Technician
Groundwater Management Support Section

Enclosures

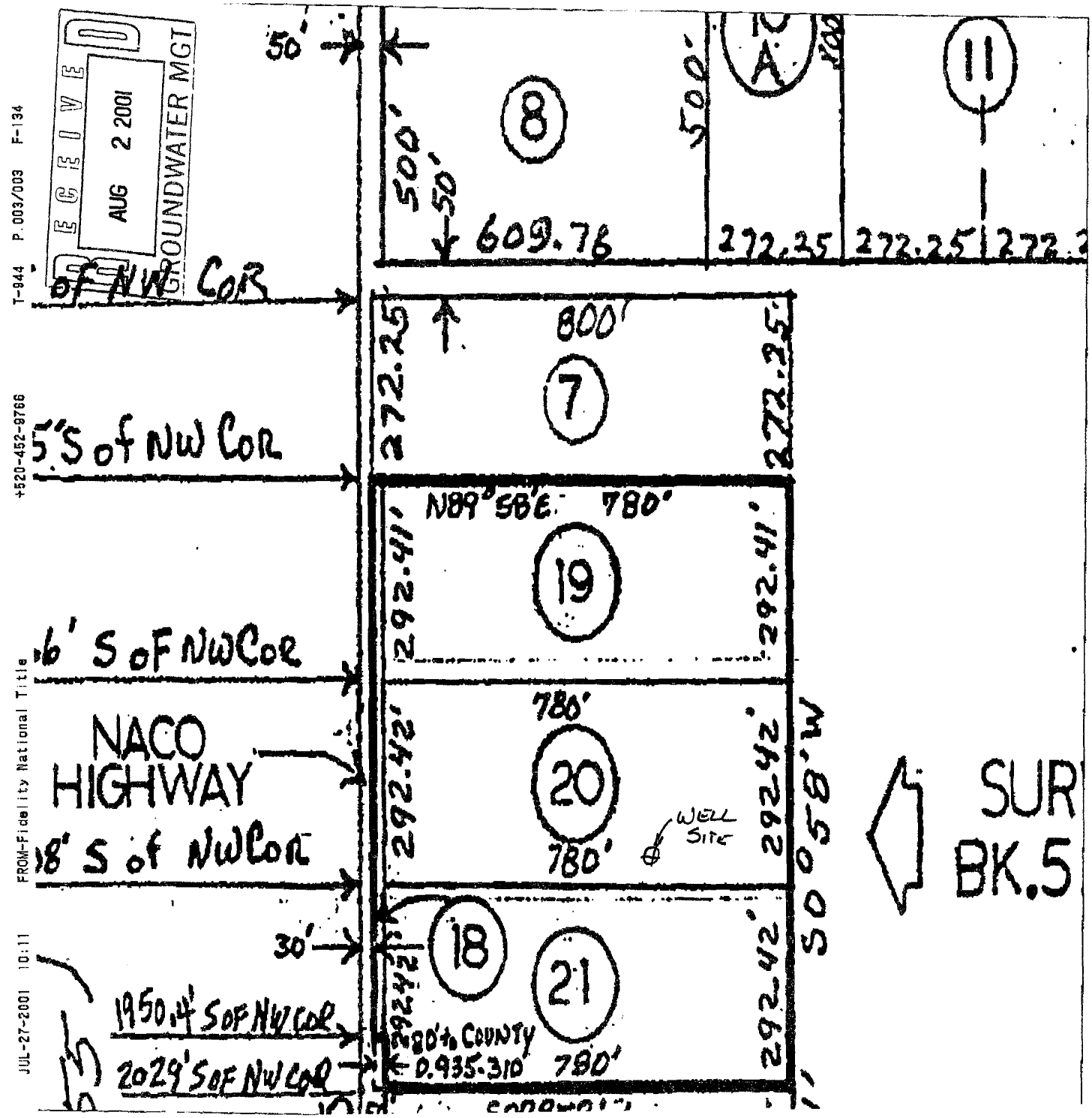

JUL-27-2001 10:11 FROM-Fidelity National Title +520-452-9766 T-944 P.003/003 F-134

Pd ck "2152

RECEIVED
AUG 2 2001
GROUNDWATER MGT

ARIZONA DEPARTMENT OF WATER RESOURCES
GROUNDWATER MANAGEMENT SUPPORT SECTION
MAIL TO: P. O. BOX 458, PHOENIX, ARIZONA 85001-0458
FOR MORE INFORMATION CALL: MONICA ORTIZ 602-417-2478
NOTICE OF INTENTION TO DRILL, DEEPEN, REPLACE OR MODIFY A WELL

PLEASE COMPLETE ALL ITEMS IN THE BOX BELOW DOWN TO COUNTY OR LOCAL AUTHORITY ENDORSEMENT. IF WATER FROM THE PROPOSED WELL (LISTED BELOW) WILL BE USED FOR DOMESTIC PURPOSES ON A PARCEL OF LAND 20 OR FEWER ACRES, THE APPLICABLE COUNTY OR LOCAL HEALTH AUTHORITY MUST ENDORSE ALL ITEMS IN THE BOX BEFORE SUBMISSION TO THE DEPARTMENT OF WATER RESOURCES. ITEMS C, D, E, AND F MAY BE AVAILABLE FROM YOUR COUNTY ASSESSOR'S OFFICE.

A. ERNEST M ROGERS (LANDOWNER'S NAME) P.O. BOX 608 (CURRENT MAILING ADDRESS) NACO (CITY) AZ (STATE) 85620 (ZIP)

B. TELEPHONE NO. 432-3861 COUNTY ASSESSOR'S PARCEL ID INFORMATION:

C. WELL LOCATED IN COCHISE COUNTY D. 102-53-019-020-021 (BOOK-MAP-PARCEL) E. 16 (# OF ACRES) OFFICIAL SEAL OR STAMP

WELL/LAND LOCATION (MUST BE COMPLETED AS REQUESTED):

F. NW ¼ (10AC) SW ¼ (40AC) NW ¼ (160AC) OF SECTION 17 TOWNSHIP 24 N/S RANGE 24 E/W

COUNTY OR LOCAL AUTHORITY ENDORSEMENT

CHECK ONE:
G. RECOMMEND APPROVAL X ; INSUFFICIENT INFORMATION TO MAKE A DETERMINATION _____ ; VARIANCE REQUIRED _____ (EXPLANATION ATTACHED)

H. DATE 7/30/01 AUTHORIZED SIGNATURE John T. Tam TITLE Env. Health Spec.

OWNER OF WELL:

AME ERNEST M ROGERS
JRRENT MAILING ADDRESS P.O. BOX 608 NACO
TY STATE ZIP 85620
ELEPHONE NUMBER 432-3861

6. LESSEE OF LAND OF WELLSITE:

NAME
CURRENT MAILING ADDRESS
CITY STATE ZIP
TELEPHONE: - -

9. PLACE OF USE (LEGAL DESCRIPTION OF LAND):
NW ¼ (10AC) SW ¼ (40AC) NW ¼ (160AC) SECTION ____
TWNSHP _____ N/S RNG _____ E/W

10. TYPE OF WELL (CHECK ONE):
EXEMPT X NON-EXEMPT _____

TATE THAT THIS NOTICE IS FILED IN COMPLIANCE WITH A.R.S. § 45-596, IS COMPLETE AND CORRECT TO THE BEST OF MY KNOWLEDGE AND BELIEF AND THAT I UNDERSTAND
3 LIMITATIONS AND CONDITIONS SET FORTH ON THE REVERSE SIDE OF THIS FORM.

ERNEST M ROGERS (14. TYPE OR PRINT NAME AND TITLE) (15. SIGNATURE OF LANDOWNER/LESSEE OF WELLSITE) 7/27/01 (16. DATE)

VR 55-40 (REV 9/99)

ARIZONA DEPARTMENT OF WATER RESOURCES

GROUNDWATER MANAGEMENT SUPPORT SECTION

500 North Third Street
Phoenix, Arizona 85004

THIS AUTHORIZATION SHALL BE IN POSSESSION OF THE DRILLER DURING ALL DRILL OPERATIONS

WELL REGISTRATION NO: 55-588270

AUTHORIZED DRILLER: JS & K DRILLING, INC. LICENSE NO: 565

NOTICE OF INTENTION TO DRILL A EXEMPT WELL(S) HAS BEEN FILED WITH THE DEPARTMENT BY:

WELL OWNER: ERNEST ROGERS PO BOX 608 NACO, AZ 85620

The well(s) is/are to be located in the:

NW ¼ of the SW ¼ of the NW ¼ Section 17 Township 24 SOUTH Range 24 EAST

No. of wells in this project: 1

THIS AUTHORIZATION EXPIRES AT MIDNIGHT ON THE 1ST DAY OF AUGUST, 2002

GROUNDWATER MANAGEMENT SUPPORT

THE DRILLER MUST FILE A LOG OF THE WELL WITHIN 30 DAYS OF COMPLETION OF DRILLING

GREAT SEAL OF THE STATE OF ARIZONA
DITAT DEUS
1912

ARIZONA DEPARTMENT OF WATER RESOURCES
Records Management Section
500 N. 3rd Street * Phoenix, Arizona 85004
(602) 417-2405 * (800) 352-8488
www.water.az.gov

Well Driller Report and Well Log

RECEIVED
FEB - 3 2004
Information Management

FILE NUMBER: D(24-24) 3 ADA
WELL REGISTRATION NUMBER: 55- 201531
PERMIT NUMBER (IF ISSUED):

- Review instructions prior to completing form
- This report should be prepared by the driller in detail and filed with the Department within 30 days following completion of the well.

** PLEASE PRINT CLEARLY **

SECTION 1. REGISTRY INFORMATION

Well Owner

FULL NAME OF COMPANY, ORGANIZATION OR INDIVIDUAL: SUNBELT MARKETING INC

MAILING ADDRESS: PO BOX 4006

CITY / STATE / ZIP: BISBEE, AZ 85603

CONTACT PERSON NAME AND TITLE:

TELEPHONE NUMBER: 520-432-7864

FAX:

Location of Well

WELL LOCATION ADDRESS (IF KNOWN):

TOWNSHIP (N/S)	RANGE (E/W)	SECTION	160 ACRE	40 ACRE	10 ACRE
24 S	24 E	3	NE 1/4	SE 1/4	NE 1/4

LATITUDE				LONGITUDE			
31 °	22 .	521	"N	109 °	53 .	121	"W

LAND SURFACE ELEVATION AT WELL: 4773 (31.26 / 7.2) Feet Above Sea Level

METHOD OF LATITUDE / LONGITUDE (CHECK ONE): ☒ Hand-Held
☐ USGS Quad Map ☐ Conventional Survey ☒ GPS : ☐ Survey-Grade

COUNTY ASSESSOR'S PARCEL ID NUMBER

BOOK	MAP	PARCEL
101	41	007C

COUNTY WHERE WELL IS LOCATED: COCHISE

SECTION 2. DRILLING AUTHORIZATION

Drilling Firm

NAME: TANNER WELL SERVICE

DWR LICENSE NUMBER: 133

TELEPHONE NUMBER: 520-642-3654

FAX: 520- 803-7400

SECTION 3. WELL CONSTRUCTION DETAILS

DATE WELL CONSTRUCTION STARTED: 1-12-04

DATE WELL CONSTRUCTION COMPLETED: 1-15-04

IF FLOWING WELL, METHOD OF FLOW REGULATION: ☐ Valve ☐ Other

Drill Method

CHECK ONE

- ☒ Air Rotary
- ☐ Bored or Augered
- ☐ Cable Tool
- ☐ Dual Rotary
- ☐ Mud Rotary
- ☐ Reverse Circulation
- ☐ Driven
- ☐ Jetted
- ☐ Air Percussion / Odex Tubing
- ☐ Other (please specify)

Method of Well Development

CHECK ONE

- ☒ Airlift
- ☐ Bail
- ☐ Surge Back
- ☐ Surge Pump
- ☐ Other (please specify)

Method of Sealing at Reduction Points

CHECK ONE

- ☒ None
- ☐ Packed
- ☐ Swedged
- ☐ Welded
- ☐ Other (please specify)

Water Level Information

STATIC WATER LEVEL: 296 Feet Below Land Surface

DATE MEASURED: 1-19-04

ANSWERED FEB - 3 2004

DWR-55-55-10/01 (Rev.)

Well Driller Report and Well Log

WELL REGISTRATION NUMBER
55- 201531

SECTION 4. WELL CONSTRUCTION DESIGN (AS BUILT) (attach additional page if needed)

Borehole

DEPTH FROM SURFACE FROM (feet)	DEPTH FROM SURFACE TO (feet)	BOREHOLE DIAMETER (inches)
0	20	12
20	380	8

Installed Casing

DEPTH FROM SURFACE FROM (feet)	DEPTH FROM SURFACE TO (feet)	OUTER DIAMETER (inches)	MATERIAL TYPE (X) STEEL	PVC	ABS	IF OTHER TYPE, DESCRIBE	PERFORATION TYPE (X) BLANK OR NONE	WIRE WRAP	SHUTTER SCREEN	MILLS KNIFE	SLOTTED	IF OTHER TYPE, DESCRIBE	SLOT SIZE IF ANY (inches)
0	20	$8\frac{5}{8}$	X				X						
20	380	$6\frac{5}{8}$		X			X						
300	380	$6\frac{5}{8}$		X							X		$\frac{1}{8}$" X 6"

Installed Annular Material

DEPTH FROM SURFACE FROM (feet)	DEPTH FROM SURFACE TO (feet)	ANNULAR MATERIAL TYPE (X) NONE	CONCRETE	NEAT CEMENT OR CEMENT GROUT	CEMENT-BENTONITE GROUT	BENTONITE GROUT	BENTONITE CHIPS	BENTONITE PELLETS	IF OTHER TYPE OF ANNULAR MATERIAL, DESCRIBE	FILTER PACK SAND	FILTER PACK GRAVEL	FILTER PACK SIZE
0	20			X								

DEPTH OF BORING: 380 Feet Below Land Surface

DEPTH OF COMPLETED WELL: 380 Feet Below Land Surface

DWR-55-55B-10/01 (Rev.)

Well Driller Report and Well Log

WELL REGISTRATION NUMBER
55- 201531

SECTION 5. GEOLOGIC LOG OF WELL

DEPTH FROM SURFACE FROM (feet)	DEPTH FROM SURFACE TO (feet)	DESCRIPTION Describe material, grain size, color, etc.	Check (X) every interval where water was encountered
0	2	TOP SOIL	
2	320	RED CLAY & ROCK	
320	380	RED CLAY & CONGLOMERATE	X

Well Driller Report and Well Log

WELL REGISTRATION NUMBER
55- 201531

SECTION 6. WELL SITE PLAN

NAME OF WELL OWNER	COUNTY ASSESSOR'S PARCEL ID NUMBER		
	BOOK	MAP	PARCEL
SUNBELT MARKETING INC	101	41	007C

- Please draw the following: (1) the boundaries of property on which the well was located; (2) the proposed well location; (3) the locations of all septic tank systems and sewer systems on the property or within 100 feet of the well location, even if on neighboring properties; and (4) any permanent structures on the property that may aid in locating the well.
- Please indicate the distance between the well location and any septic tank system or sewer system.

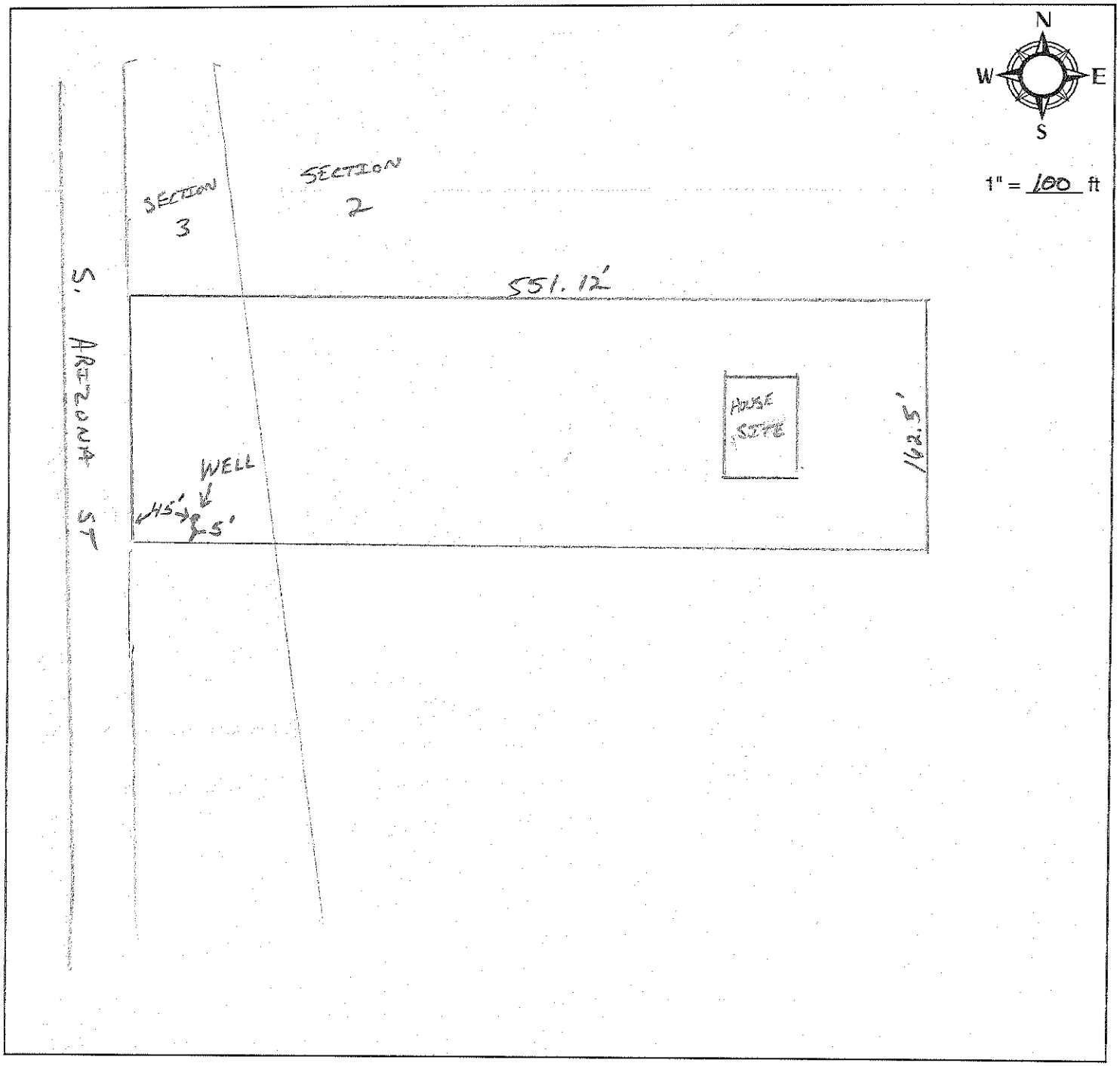

I state that this notice is filed in compliance with A.R.S. §45-596 and is complete and correct to the best of my knowledge and belief.

DRILLING FIRM	SIGNATURE OF QUALIFYING PARTY	DATE
TANNER WELL SERVICE, L.L.C.	Matthew L. Tanner	1-31-04

DWR-55-55 (Rev. 10/11/01)

ARIZONA DEPARTMENT OF WATER RESOURCES
GROUNDWATER MANAGEMENT SUPPORT SECTION
500 North Third Street
Phoenix, Arizona 85004

THIS AUTHORIZATION SHALL BE IN POSSESSION OF THE DRILLER DURING ALL DRILL OPERATIONS

WELL REGISTRATION NO: 55-201531

AUTHORIZED DRILLER: TANNER WELL SERVICE LICENSE NO: 133

NOTICE OF INTENTION TO DRILL AN EXEMPT WELL(S) HAS BEEN FILED WITH THE DEPARTMENT BY:

WELL OWNER: SUNBELT MARKETING INC PO BOX 4006 BISBEE, AZ 85603

The well(s) is/are to be located in the:

NE ¼ of the SE ¼ of the NE ¼ Section 3 Township 24 SOUTH Range 24 EAST

No. of wells in this project: 1

THIS AUTHORIZATION EXPIRES AT MIDNIGHT ON THE 2ND DAY OF DECEMBER, 2004

Shannon L Reg
GROUNDWATER MANAGEMENT SUPPORT

THE DRILLER MUST FILE A LOG OF THE WELL WITHIN 30 DAYS OF COMPLETION OF DRILLING

GREAT SEAL OF THE STATE OF ARIZONA
DITAT DEUS
1912

ARIZONA DEPARTMENT OF WATER RESOURCES
500 North 3rd Street, Phoenix, Arizona 85004
Telephone (602) 417-2470
Fax (602) 417-2422

December 04, 2003

Janet Napolitano
Governor

Herb Guenther
Director

SUNBELT MARKETING INC
PO BOX 4006
BISBEE, AZ 85603

Registration No. 55-201531
File No. D(24-24) 3 ADA

Dear Well Owner:

Enclosed is a copy of the Notice of Intention (NOI) to Drill a well. This NOI, which was recently filed with this Department, is being returned to you as evidence of your compliance with ARS §45-596. The enclosed Pump Installation Completion Report is to be submitted when pump equipment is installed. The drilling card and Well Drilling Report form have been sent to your driller. He may not begin drilling until he has received the drilling card and it must be displayed on the rig during drilling. If you change drillers, you must supply this Department with the new driller's identity. Please ensure that the driller you select is licensed to drill the type of well you require. All well drillers must pass an examination proving they understand the drilling methods for that particular license, and are familiar with the laws and regulations which govern well construction in Arizona.

If it is necessary to change the location of the proposed well, immediately contact the Department of Water Resources to obtain written permission before proceeding with the drilling. A properly signed, amended drilling card must be in the possession of the driller before drilling commences at a different location than originally authorized.

ARS §45-600 requires the registered well owner to submit a Pump Installation Completion Report within thirty (30) days after the installation of pumping equipment. It also requires the driller to furnish this Department a complete and accurate Well Drillers Report and Well Log within thirty (30) days after completion of drilling. You should insist, and ensure, that both of these are done.

If in the course of drilling a new well, it is determined that the new well cannot be successfully completed as initially intended (dry hole, cave in, lost tools, etc.), the new well must be properly abandoned and a Well Abandonment Completion Report submitted per R12-15-816.F.

Per ARS §45-593 (C), the person to whom a well is registered shall notify this Department of a change in ownership of the well and/or information pertaining to the physical characteristics of the well in order to keep this well registration file current and accurate. We have enclosed a Change of Well Information Form should it be needed in the future.

Sincerely,

Sharon Ward

Sharon Ward
NOI Unit
Water Management Support Section

Enclosures

Arizona Department of Water Resources
Water Management Support Section
P.O. Box 458 • Phoenix, Arizona 85001-0458
(602) 417-2470 • (800) 352-8488
www.water.az.gov

RECEIVED DEC - 3 2003

Notice of Intent to Drill, Deepen, Replace or Modify a Well

(except a Non-Exempt Well in an Active Management Area)

$150 or $50 FEE

- Review instructions prior to completing form in black or blue ink.
- You must include with your Notice:
- Check or money order in the amount of the appropriate filing fee. For a well located within an AMA or INA, the fee is $150.00. For a well not located within an AMA or INA, the fee is $50.00 if the well will be used solely for domestic purposes (see page 2 and instructions) and will have a pump with a maximum capacity of not more than 35 gallons per minute. Otherwise, the fee is $150.00.
- Authority for fee: A.R.S. § 45-596.

** PLEASE PRINT CLEARLY **

AMA / INA	B	SE
	No	
RECEIVED DATE	WS	
12/3/03		
ISSUED DATE	WCARS	CERCLA
12/4/03		

FILE NUMBER
D24-24 23 ADA
WELL REGISTRATION NUMBER
55- 201531

SECTION 1. COUNTY OR LOCAL HEALTH AUTHORITY ENDORSEMENT (If applicable)

If water from the proposed well will be used for domestic purposes on a parcel of land of 5 or fewer acres, the applicable county or local health authority must endorse all items in Section 1 before submission to the Department of Water Resources. You must also attach a site plan (see instructions).

CHECK ONE

☒ County or Local Health Authority Recommends Approval (pursuant to A.R.S. § 45-596 (G) and (F))
- ☒ Field Inspection Performed
- ☐ Site Plan Review Only

☐ Insufficient Information to Make a Determination

Official County or Local Seal or Stamp

APPROVED BY THE COCHISE COUNTY ENVIRONMENTAL HEALTH DIVISION

DATE Dec 1, 2003

BY Carlos Diaz

COUNTY OF COCHISE STATE OF ARIZONA

COUNTY OR LOCAL AUTHORITY NAME AND TITLE: Carlos Diaz Env. Hlth Spec I

TELEPHONE NUMBER: 520-432-9442

DATE: Dec 01, 2003

COUNTY OR LOCAL AUTHORITY SIGNATURE: Carlos Diaz

SECTION 2. REGISTRY INFORMATION

Well Type

CHECK ONE

☒ Exempt
(Pump has a maximum capacity of not more than 35 gpm and water is not used for irrigation purposes inside an AMA.) (*See instructions.*)

☐ Non-Exempt
(Pump has a maximum capacity of more than 35 gpm or water is used for irrigation purposes inside an AMA.) (*See instructions.*)

DESIGN PUMP CAPACITY: 25 Gallons Per Minute

Proposed Action

CHECK ONE

☒ Drill New Well
☐ Deepen
☐ Replace
☐ Modify

If Deepening, Replacing or Modifying:

ORIGINAL WELL REGISTRATION NUMBER: 55 -

MAXIMUM CAPACITY OF ORIGINAL WELL: Gallons Per Minute

DISTANCE & DIRECTION FROM ORIGINAL WELL: Feet

Location of Well

WELL LOCATION ADDRESS (IF ANY)

TOWNSHIP (N/S)	RANGE (E/W)	SECTION	160 ACRE	40 ACRE	10 ACRE
24 S	24 E	3	NE ¼	SE ¼	NE ¼

COUNTY ASSESSOR'S PARCEL ID NUMBER

BOOK	MAP	PARCEL	# OF ACRES
101	41	007C	2

PLACE OF WATER USE (ONLY IF DIFFERENT FROM LOCATION OF WELL)

TOWNSHIP (N/S)	RANGE (E/W)	SECTION	160 ACRE	40 ACRE	10 ACRE
			¼	¼	¼

COUNTY WHERE WELL IS LOCATED: COCHISE

SECTION 3. OWNER INFORMATION

Well Owner

FULL NAME OF COMPANY, ORGANIZATION, OR INDIVIDUAL: SUNBELT MARKETING INC.

MAILING ADDRESS: P.O. BOX 4006

CITY / STATE / ZIP CODE: BISBEE AZ. 85603

CONTACT PERSON NAME AND TITLE: DON LAEDING

TELEPHONE NUMBER: 520-432-7864

FAX:

Landowner (if different from Well Owner)

FULL NAME OF COMPANY, GOVERNMENT AGENCY, OR INDIVIDUAL:

MAILING ADDRESS:

CITY / STATE / ZIP CODE:

CONTACT PERSON NAME AND TITLE:

TELEPHONE NUMBER:

FAX:

SECTION 4.

Questions	Yes	No	If Yes,
1. Is the proposed well site within 100 feet of a septic tank system, sewer disposal area, landfill, hazardous materials or petroleum storage area or tank?		X	You must also request a variance (A.A.C. R12-15-818).
2. Is there another well name or identification number associated with this well?		X	PLEASE STATE
3. Is the proposed well the second exempt well on this parcel for the same use?		X	If the proposed well is in an Active Management Area, you must also file a supplemental form 55-40A.

Notice of Intent to Drill, Deepen, Replace or Modify a Well

WELL REGISTRATION NUMBER
55 - 201531

SECTION 5. DRILLING AUTHORIZATION

Drilling Firm

NAME: TANNER WELL SERVICE, L.L.C.

DWR LICENSE NUMBER: 133

ROC LICENSE CATEGORY: C-53

TELEPHONE NUMBER: 520-378-1606

FAX: 520-803-7400

MAILING ADDRESS: 7914 N. FRONTIER RD.

CITY / STATE / ZIP CODE: McNeal, Az. 85617

SECTION 6. WATER / SITE INFORMATION

Principal Use of Water (CHECK ONE)	Other Uses of Water (CHECK ALL THAT APPLY)
☐ Irrigation	☐ Irrigation
☐ Utility	☐ Utility
☐ Commercial	☐ Commercial
☒ Domestic	☒ Domestic
☐ Municipal	☐ Municipal
☐ Industrial	☐ Industrial
☐ Mining	☐ Mining
☐ Stock	☐ Stock
☐ Recharge	☐ Recharge
☐ Dewatering	☐ Dewatering
☐ Other *(please specify):*	☐ Other *(please specify):*

SECTION 7. PROPOSED WELL CONSTRUCTION DESIGN (attach supplemental sheet if needed)

DATE CONSTRUCTION IS TO BEGIN: DECEMBER 2003

Borehole

DEPTH FROM SURFACE FROM (feet)	DEPTH FROM SURFACE TO (feet)	BOREHOLE DIAMETER (inches)
0	20	12
20	320	8

Casing

DEPTH FROM SURFACE FROM (feet)	DEPTH FROM SURFACE TO (feet)	OUTER DIAMETER (inches)	MATERIAL TYPE (T) STEEL	PVC	ABS	IF OTHER TYPE, DESCRIBE	PERFORATION TYPE (T) BLANK OR NONE	WIRE WRAP	SHUTTER SCREEN	MILLS KNIFE	SLOTTED	IF OTHER TYPE, DESCRIBE	GROUTING MATERIAL
0	20	8 5/8	X*										Cement
0	240	6		X			X						
240	320	6		X							X		

RECEIVED
DEC - 3 2003
WATER MGT

* ADWR well construction standards require a surface seal consisting of a minimum of 20 feet of steel casing. Cement grout must be used to fill the annular space between the surface casing and the borehole. (A.A.C. R12-15-811(B))

The Department's issuance of an authorization to drill a well is not a determination of whether water withdrawn from the well is legally surface water or groundwater. The legal nature of the water withdrawn from the well may be the subject of court action in the future as part of a determination of surface water rights in your area. If there are court proceedings that could affect your well, you will be notified and be given the opportunity to participate. If you have questions regarding the legal nature of the water to be withdrawn from your proposed well, please consult with an experienced civil engineer, hydrologist or water rights attorney.

For the purposes of determining appropriate fees outside AMAs or INAs, "domestic purposes" is defined as "uses related to the supply, service and activities of households and private residences and includes the application of water to less than 2 acres of land to produce plants or parts of plants for sale or human consumption, or for use as feed for livestock, range livestock or poultry, as such terms are defined in A.R.S. § 3-1201."

I state that this notice is filed in compliance with A.R.S. § 45-596 and is complete and correct to the best of my knowledge and belief.

TYPE OR PRINT NAME AND TITLE: Don Lacing Pres.

SIGNATURE OF WELL OWNER OR LANDOWNER:

DATE: 11/24/03

Notice of Intent to Drill, Deepen, Replace or Modify a Well

WELL REGISTRATION NUMBER 55-201531

WELL SITE PLAN

NAME OF WELL OWNER	COUNTY ASSESSOR'S PARCEL ID NUMBER		
	BOOK	MAP	PARCEL
SUNBELT MARKETING / DON LEADING	101	41	007C

- If this well will be a domestic well on 5 acres or less, please draw the following: (1) the boundaries of your property; (2) the proposed well location; (3) the locations of all septic tank systems and sewer systems on the property or within 100 feet of the well location, even if on neighboring properties; and (4) any permanent structures on the property that may aid in locating the well. If the parcel is vacant land or lacks a septic tank or sewer system, please indicate this.
- Indicate the distance between the proposed well location and any septic tank system or sewer system.

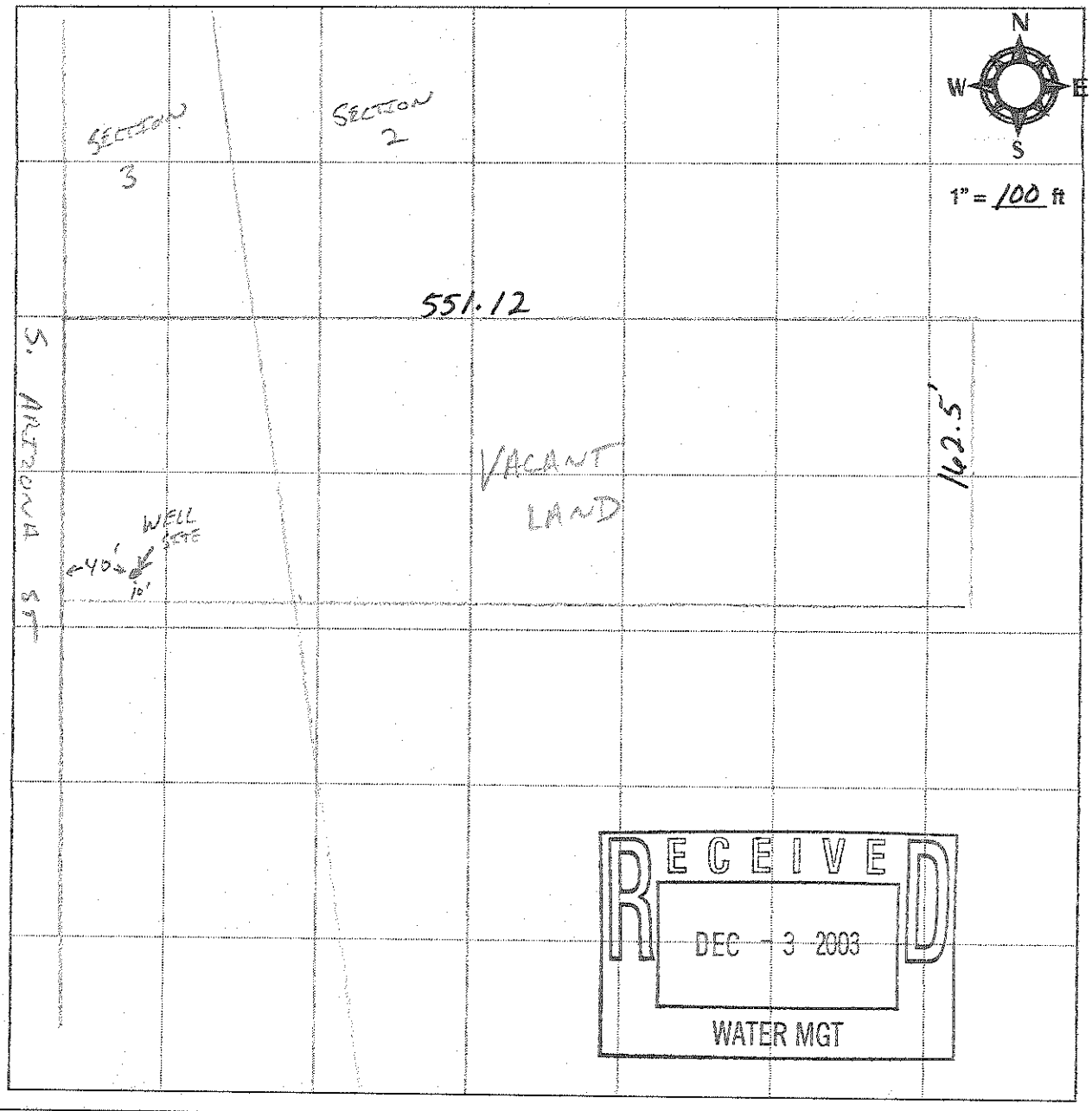

COUNTY OR LOCAL AUTHORITY NAME AND TITLE	Official County or Local Seal or Stamp
Carlos Diaz Env Hlth Spec I	APPROVED BY THE COCHISE COUNTY ENVIRONMENTAL HEALTH DIVISION
COUNTY OR LOCAL AUTHORITY SIGNATURE: Carlos Diaz	DATE Dec 1, 2003
TELEPHONE NUMBER: 520-432-9442 DATE: Dec 01, 2003	BY Carlos Diaz

DWR 55-40 (REVISED 05/01/03) Page 3 of 3

Arizona Department of Water Resources
Water Management Support Section
P.O. Box 458 • Phoenix, Arizona 85001-0458
(602) 417-2470 • (800) 352-8488
www.water.az.gov

RECEIVED
DEC - 3 2003
WATER MGT.

Notice of Intent to Drill, Deepen, Replace or Modify a Well

(except a Non-Exempt Well in an Active Management Area)

$150 or $50 FEE

- Review instructions prior to completing form in black or blue ink.
- You must include with your Notice:
- Check or money order in the amount of the appropriate filing fee. For a well located within an AMA or INA, the fee is $150.00. For a well not located within an AMA or INA, the fee is $50.00 if the well will be used solely for domestic purposes (see page 2 and instructions) and will have a pump with a maximum capacity of not more than 35 gallons per minute. Otherwise, the fee is $150.00.
- Authority for fee: A.R.S. § 45-596.

** PLEASE PRINT CLEARLY **

AMA / INA		6	38
RECEIVED	DATE	WQ#	
ISSUED	DATE	WQARF	CAGRD#

FILE NUMBER

WELL REGISTRATION NUMBER

55- 240130

SECTION 1: COUNTY OR LOCAL HEALTH AUTHORITY ENDORSEMENT (if applicable)

If water from the proposed well will be used for domestic purposes on a parcel of land of 5 or fewer acres, the applicable county or local health authority must endorse all items in Section 1 before submission to the Department of Water Resources. You must also attach a site plan (see instructions).

CHECK ONE

☒ County or Local Health Authority Recommends Approval (pursuant to A.R.S. § 45-596 (G) and (F))
- ☒ Field Inspection Performed
- ☐ Site Plan Review Only

☐ Insufficient Information to Make a Determination

Official County or Local Seal or Stamp

APPROVED BY THE COCHISE COUNTY ENVIRONMENTAL HEALTH DIVISION

DATE Dec 1, 2003

BY Carlos Diaz

COUNTY OR LOCAL AUTHORITY NAME AND TITLE: CARLOS DIAZ ENV. HLTH SPEC I

TELEPHONE NUMBER: 520-432-9442

DATE: Dec 01, 2003

COUNTY OR LOCAL AUTHORITY SIGNATURE: Carlos Diaz

SECTION 2: REGISTRY INFORMATION

Well Type

CHECK ONE

☒ Exempt (Pump has a maximum capacity of not more than 35 gpm and water is not used for irrigation purposes inside an AMA.) (*See instructions.*)

☐ Non-Exempt (Pump has a maximum capacity of more than 35 gpm or water is used for irrigation purposes inside an AMA.) (*See instructions.*)

DESIGN PUMP CAPACITY: 25 Gallons Per Minute

Proposed Action

CHECK ONE

☒ Drill New Well
☐ Deepen
☐ Replace
☐ Modify

If Deepening, Replacing or Modifying:

ORIGINAL WELL REGISTRATION NUMBER: 55-

MAXIMUM CAPACITY OF ORIGINAL WELL: Gallons Per Minute

DISTANCE & DIRECTION FROM ORIGINAL WELL: Feet

Location of Well

WELL LOCATION ADDRESS (IF ANY)

TOWNSHIP (N/S)	RANGE (E/W)	SECTION	160 ACRE	40 ACRE	10 ACRE
24S	24E	3	NE ¼	SE ¼	NE ¼

COUNTY ASSESSOR'S PARCEL ID NUMBER

BOOK	MAP	PARCEL	# OF ACRES
101	41	007C	2

PLACE OF WATER USE (ONLY IF DIFFERENT FROM LOCATION OF WELL)

TOWNSHIP (N/S)	RANGE (E/W)	SECTION	160 ACRE	40 ACRE	10 ACRE
			¼	¼	¼

COUNTY WHERE WELL IS LOCATED: COCHISE

SECTION 3: OWNER INFORMATION

Well Owner

FULL NAME OF COMPANY, ORGANIZATION, OR INDIVIDUAL: SUNBELT MARKETING INC.

MAILING ADDRESS: P.O. BOX 4006

CITY / STATE / ZIP CODE: BISBEE AZ. 85603

CONTACT PERSON NAME AND TITLE: DON LAEDING

TELEPHONE NUMBER: 520-432-7864

FAX:

Landowner (if different from Well Owner)

FULL NAME OF COMPANY, GOVERNMENT AGENCY, OR INDIVIDUAL

MAILING ADDRESS

CITY / STATE / ZIP CODE

CONTACT PERSON NAME AND TITLE

TELEPHONE NUMBER

FAX

SECTION 4:

ariance (A.A.C. R12-15-818).

n Active Management Area, you must
m 55-40A.

UNBELT MARKETING, INC. 05-96
O BOX 4006 520-432-7864
BEE, AZ 85603-4006

91-170
2533 1221 AZ

2987

Date 11/11/03

ay to the order of A.D.W.R. $ 50 00

Fifty Dollars

Bank of America

PAID 10/11/96 SU

ARIZONA DEPARTMENT OF WATER RESOURCES
GROUNDWATER MANAGEMENT SUPPORT SECTION
MAIL TO: P.O. BOX 458 - PHOENIX, ARIZONA 85001-0458
500 North Third Street - Phoenix, Arizona 85004-3903
Phone (602) 417-2470

RECEIVED OCT 10 1996 GROUNDWATER MGT.

NOTICE OF INTENTION TO DRILL, DEEPEN, REPLACE OR MODIFY A WELL

PLEASE READ SPECIFIC INSTRUCTIONS, LIMITATIONS AND CONDITIONS ON REVERSE SIDE OF THIS FORM BEFORE COMPLETING.

PLEASE COMPLETE ALL ITEMS IN THE BOX BELOW DOWN TO COUNTY OR LOCAL AUTHORITY ENDORSEMENT. IF ANY WATER FROM THE PROPOSED WELL (LISTED BELOW) WILL BE USED FOR DOMESTIC PURPOSES ON A PARCEL OF LAND 20 OR FEWER ACRES, THE APPLICABLE COUNTY OR LOCAL HEALTH AUTHORITY MUST ENDORSE ALL ITEMS IN THE BOX BEFORE SUBMITTING TO THE DEPARTMENT OF WATER RESOURCES.

S. STARK / D. CAMPBELL | P.O. 4325 | BISBEE | AZ | 85603-4325
Land Owner's Name | Current Mailing Address | City | State | Zip

Telephone No. 520-432-3672

COUNTY ASSESSOR'S PARCEL ID INFORMATION:

Well Located in COCHISE County | 101 (BOOK) 43 (MAP) 005 (PARCEL) 2+ (# of Acres)

APPROVED BY THE COCHISE COUNTY HEALTH DEPT. OFFICIAL SEAL OR STAMP
DATE 10-7-96
BY [signature] Sanitarian

Well/Land Location (must be completed as requested):

NE NW ¼ SE ¼ SW ¼ of Section 11 Township 24 N/S Range 24 E/W
10AC 40AC 160AC

COUNTY OR LOCAL AUTHORITY ENDORSEMENT

Check one:
Recommend Approval ✓; Insufficient Information to Make Determination ___; Variance Required ___ (Explanation attached)

DATE 10-7-96 AUTHORIZED SIGNATURE [signature] TITLE D.A. Environmental Health

GENERAL INSTRUCTIONS FOR FILING NOTICE WITH ADWR

1. Section §45-596(D) provides that the Director shall determine that all information required on this form has been submitted. If not, the person filing will be notified, and the drilling, deepening or modification of the well may not proceed.
2. Section §45-596(d) provides that the Department has 15 days after the receipt of a complete and correct notice of intention to record the notice and mail duplicate to owner. Drill card will be mailed directly to drilling firm as stated in item #14.
3. Please mail two original notices with original signatures, a site plan in DUPLICATE, and a check or money order (no cash) in the amount of $10.00 to P.O. Box 458, Phoenix, Arizona 85001-0458 or hand deliver to 500 North Third Street, Phoenix, Arizona 85004-3903. USE BLACK OR BLUE INK.
4. If the well is a replacement, deepening or modification of an existing well, provide the registration number of the existing well in item 2.
5. Construction standards for wells, including abandonment, shall be in accordance with Department Rules.

1. Owner of well:
S. STARK / D CAMPBELL
Name
P.O. 4325
Current Mailing Address
BISBEE AZ 85603-4325
City State Zip
Telephone No. 520-432-3672

2. Action requested: Drill New Well ___; Deepen ✓ Modify ___ Replace ___.
For a replacement well provide: Maximum capacity of the original well 30 gallons per minute; distance from the original well ___ feet.
Well Registration No. 55- 643481

3. Construction will start about:
Month 10 Year 96

4. Description of proposed well:
Diameter 6 11 inches
Depth 190' feet
Type of Casing STEEL

5. Design pump capacity:
APPROX 15 gallons per minute

6. Lessee of land of wellsite:
NONE
Name
Current Mailing Address
City State Zip
Telephone No.

7. Principal Use of Water; (be specific):
HOME

8. Other uses of Water; (be specific):
NONE

9. If use includes irrigation, state to nearest tenth, the number of acres to be irrigated; NONE

FOR DEPARTMENT USE ONLY
File No. D(24-24)11 cdbb
Filed 10-10-96 By SU
Input ___ By ___
DUPLICATE MAILED
Date 11-7-96
Registration 55- 643481
AMA/INA ___
W/S 11 S/B ___

ENTERED NOV 19 1996

10. Place of Use (Legal Description of Land):
NW¼ SE¼ SW¼ Section 11
10 AC 40AC 160AC
Township 24 N/S Range 24 E/W

11. Type of Well (Check One):
Exempt ✓ Non-Exempt ___

12. Check One:
Residential ✓ Commercial ___

13. Is the proposed wellsite within 100 feet of a septic tank system, sewage disposal area, landfill, hazardous materials or petroleum storage areas and tanks? Yes ___ No ✓

14. Drilling Firm:
OASIS DRILLING
Name
P.O. 436
Mailing Address
ANIMAS N.M. 88020
City State Zip
Telephone No. 327
DWR License Number 53
ROC License Category L53

RECEIVED NOV 4 1996 GROUNDWATER MGT

I State that this Notice is filed in compliance with A.R.S. §§45-595 and 45-596 and is complete and correct to the best of my knowledge and belief and that I understand the limitations and conditions set forth on the reverse side of this form.

DON CAMPBELL | [signature] | 10/4/96
Typed or Printed Name and Title | Signature [ ] Land Owner [ ] Lessee of Wellsite, Title | Date

SPECIFIC INSTRUCTIONS, LIMITATIONS AND CONDITIONS

1. Pursuant to Section §45-596, Arizona Revised Statutes, provides: a person may not drill, deepen, or modify any well, without first filing a Notice of Intention to Drill with the Department.
2. If any water from a proposed well on a parcel of land of twenty or fewer acres will be used for domestic purposes, as defined in §45-454, the applicant shall submit a site plan to scale of the property with the county assessor's parcel identification number. The site plan:

   a. Will be on a 8½"x11" piece of plain paper with representation of the locations of all structures, septic tank or sewer systems and proximity of adjacent lot lines to scale.

   b. Must show the proposed well location and the location of any septic or sewer system that is either located on the property or within one hundred feet of the proposed well site.

   c. Shall demonstrate to the Director's satisfaction that the well will not be drilled within one hundred feet of any septic or sewer system.

   d. Must be approved by the county health authority, or by a local health authority in areas where the county health authority has delegated authority to approve septic or sewer systems. Before approval, the health authority shall review the plan and determine whether the proposed well location complies with applicable state and local laws regarding the placement of wells. If so, the health authority shall endorse the site plan and the proposed well placement.

3. Endorsement by the county/local authority is based on the best available judgement that this well, as shown on the site plan submitted, is 100 feet or more from all known and visually identifiable sewage treatment systems. It is not a representation that a well placed at this site will be guaranteed as to quantity or quality. Information brought to light at a future date may render this determination invalid.

4. If a well which was originally drilled as an exploration well, a monitor well, a piezometer well or for any use other than domestic use and is later proposed to be converted to use for domestic purposes, as defined in section §45-454, the well owner shall file a notice of intention to drill and comply with the requirements prescribed pursuant to this section before the well is converted and any water from that well used for domestic purposes.

5. Only a well driller licensed in the State of Arizona is authorized to drill, deepen or modify a well. A well driller may commence drilling a well only if the well drilling contractor or licensee has possession of a drilling card at the well site, issued by the Director in the name of the well drilling contractor or licensee, authorizing the drilling of the specific well in the specific location.

6. An exempt well means a well having a pump with a maximum capacity of not more than thirty-five (35) gallons per minute and may include the application of water to less than two (2) acres of land in an Irrigation Non-Expansion Area or Active Management Area to produce plants or parts of plants for sale, human consumption or for use as feed for livestock, range livestock or poultry.

7. The drilling, deepening, or modification of this well shall be completed within one (1) year of the date of the notice (§45-596.E.).

8. Within thirty (30) days after the installation of pumping equipment on this well, the registered well owner shall file the prescribed Completion Report. A form for this purpose will be furnished to the registered owner with the return of an annotated copy of this notice.

9. The person to whom a well is registered shall notify the Department of a change in ownership or a change in data relating to this well. The prescribed form for these purposes will be furnished to the registered owner with the return of an annotated copy of this Notice.

10. If an individual other than the land owner or lessee signs this Notice, an original letter of authorization from the land owner/lessee, stating that the individual has permission to sign this specific Notice on their behalf, shall accompany the Notice.

ARIZONA DEPARTMENT OF WATER RESOURCES

500 North Third Street, Phoenix, Arizona 85004
Telephone (602) 417-2470
Fax (602) 417-2422

November 7, 1996

FIFE SYMINGTON
Governor

RITA P. PEARSON
Director

STARK/CAMPBELL
PO BOX 4325
BISBEE AZ 85603-4325

Registration No. 55-643481
File No. D(24-24)11 CDB

Dear Well Owner:

Enclosed is a copy of the Notice of Intention (NOI) to drill/deepen/modify/replace a well. This NOI, which was recently filed with this Department, is being returned to you as evidence of your compliance with ARS §45-596. The enclosed Completion Report is to be submitted when pump equipment is installed. The Drilling Card and Well Drilling Report form have been sent to your driller. He may not begin drilling until he has received the Drilling Card and it must be displayed on the rig during drilling. If you change drillers, you must supply this Department with the new driller's identity. Please ensure that the driller you select is licensed to drill the type of well you require. All well drillers must pass an examination proving they understand the drilling methods for that particular license, and are familiar with the laws and regulations which govern well construction in Arizona.

If it is necessary to change the location of the proposed well, immediately contact the Department of Water Resources to obtain written permission before proceeding with the drilling. A properly signed, amended Drilling Card must be in the possession of the driller before drilling commences at a different location than originally authorized.

ARS §45-600 requires the registered well owner to submit a completion report within thirty (30) days after the installation of pumping equipment. It also requires the driller to furnish this Department a complete and accurate log of the well within thirty (30) days after completion of drilling. You should insist, and ensure, that both of these are done.

If in the course of drilling a new well, it is determined that the new well cannot be successfully completed as initially intended (dry hole, cave in, lost tools, etc.), the new well must be properly abandoned and a Well Abandonment Completion Report submitted per R12-15-816.F.

Per ARS §45-593 (C), the person to whom a well is registered shall notify this Department of a change in ownership of the well and/or information pertaining to the physical characteristics of the well in order to keep this well registration file current and accurate. We have enclosed a Change of Well Information Form should it be needed in the future.

Sincerely,

Sylvia Valdez
Water Resource Technician
Groundwater Management Support Section

ARIZONA DEPARTMENT OF WATER RESOURCES
GROUNDWATER MANAGEMENT SUPPORT SECTION
MAIL TO: P.O. BOX 458 - PHOENIX, ARIZONA 85001-0458
500 North Third Street, Phoenix, Arizona 85004-3903
Phone (602) 417-2470

REQUEST FORM TO CHANGE WELL INFORMATION OWNERSHIP * DRILLER * VARIANCE

Please complete the appropriate section of this request form and return to P.O. Box 458, Phoenix, Arizona 85001-0458 or hand deliver to the above address with applicable fee. NOTE: **A.R.S. §45-593.C** requires that the Department be notified of change of well ownership and that the new owner is required to keep the Department's Well Registration records current and accurate. Well data and ownership changes must be submitted within thirty days after changes take place.

SAVE THIS FORM TO REPORT FUTURE CHANGES IN OWNERSHIP, CHANGES IN ADDRESS, OR CHANGE IN WELL DATA SUCH AS PUMP CAPACITY, CORRECTION OF LEGAL DESCRIPTION, CHANGE OF WELL DRILLER AND AMENDING INFORMATION PREVIOUSLY FILED.

1. CHANGE OF WELL INFORMATION: (NO FEE REQUIRED)

NOTE: If the location of the proposed well changes after drilling authority has been issued, **attach a $10.00 reissue fee for each well.**

WELL REGISTRATION NO. 55-_____ **FILE NO:**_____

If known, I/We request the following well information be changed:_____

_____

Date_____ **Signature of Current Well Owner**_____

2. STATEMENT OF CHANGE OF WELL OWNERSHIP: ($10.00 FEE REQUIRED)

NOTE: If this change consists of more than one well and the names are common: attach a $10.00 fee. Otherwise, each well requires a separate fee of $10.00.

I,_____, state that I am the **Previous/New Owner** of the well described below:

_____¼ _____¼ _____¼ of Section_____ Township_____ Range_____
10 Acre 40 Acre 160 Acre

Assessor's tax parcel number of the parcel on which the well is located: Book_____ Map_____ Parcel_____.

Well Registration No. 55-_____ File No._____(if known)

_____ _____
PRINT Previous Owner's Name **PRINT** New Owner's Name

_____ _____
Mailing Address Mailing Address

_____ _____
City State Zip City State Zip

_____ _____
Telephone Number Telephone Number

Signature of Previous/New Well Owner_____ **Date**_____

ARIZONA DEPARTMENT OF WATER RESOURCES
GROUNDWATER MANAGEMENT SUPPORT SECTION
MAIL TO: P.O. BOX 458 - PHOENIX, ARIZONA 85001-0458
500 North Third Street, Phoenix, Arizona 85004-3903
Phone (602) 417-2470 Fax (602) 417-2422

3. REQUEST TO CHANGE WELL DRILLER $10.00 FEE REQUIRED FOR EACH WELL

This request must be received by this Department and the Drill Card issued to the new drilling firm prior to the drilling or completion of any well.

Well Registration No. 55-_____ **File No.**_____

Original Well Driller	**New Well Driller**
Mailing Address	**Mailing Address**
Telephone Number	**Telephone Number**
ADWR License Number	**ADWR License Number**
R.O.C. License Category	**R.O.C. License Category**
Typed or Printed Name of Well Owner	**Signature of Well Owner** **Date**

The fee charge for well ownership and reissue of drill card is authorized by R12-15-151, effective June 30, 1994.

4. REISSUE OF DRILLING AUTHORITY FOR VARIANCE REQUEST: ($10.00 EACH WELL)

NOTE: If extraordinary or unusual conditions exist, after the initial drilling authority has been issued, the well owner or well driller may request a variance from the provisions of R12-15-811.

WELL REGISTRATION NO. 55-_____ **FILE NO:**_____

I/WE REQUEST THE FOLLOWING WELL DRILLING AUTHORITY BE REISSUED PER THE ATTACHED VARIANCE REQUEST:

_____

Signature of Well Owner/Well Driller_____ **Date**_____

STATE OF ARIZONA
ARIZONA DEPARTMENT OF WATER RESOURCES
GROUNDWATER MANAGEMENT SUPPORT SECTION

500 North Third Street, Phoenix, Arizona 85004-3903
Phone (602) 417-2470

COMPLETION REPORT
(Pump Installation Report)

1. **Per A.R.S. § 45-600, the Completion Report is to be filed with the Department within 30 days after installation of pump equipment by the registered well owner.**

2. **Drawdown of the water level for a non-flowing well should be measured in feet after not less than 4 hours of continuous operation. For a flowing well the shut-in pressure should be measured in feet above the land or in pounds per square inch at the land surface.**

3. **The static groundwater level should be measured in feet from the land surface immediately prior to the well capacity test.**

4. **The tested pumping capacity of the well in gallons per minute for a non-flowing well should be determined by measuring the discharge of the pump after continuous operation for at least 4 hours and for a flowing well by measuring the natural flow at the land surface.**

REGISTRATION NO: 55-_____ **FILE NO: _____**

LOCATION OF THE WELL:

_____ N/S _____ E/W _____ ¼ _____ ¼ _____ ¼ _____
Township Range Section 10-acre 40-acre 160-acre

EQUIPMENT INSTALLED:

Kind of pump_____ Kind of power_____
Turbine, submersible, centrifugal, etc. (Electric, natural gas, gasoline, etc.

H.P. Rating of Motor_____ Pumping Capacity_____ Date Pump Installed_____

WELL TEST:

Test pumping capacity_____ Date Well Tested:_____
Gallons per minute

Method of Discharge Measurement_____
Weir, orifice, current meter, etc.

Static Groundwater Level_____ ft. Drawdown_____ ft.

Total Pumping Lift_____ ft. Drawdown_____ lbs.
(Flowing Well)

I HEREBY CERTIFY that the above statements are true to the best of my knowledge and belief.

_____
Print Well Owner's Name Address City State Zip

_____
Signature of Well Owner Phone Number Date

ARIZONA DEPARTMENT OF WATER RESOURCES
GROUNDWATER MANAGEMENT SUPPORT SECTION

MAIL TO: P.O. BOX 458 - PHOENIX, ARIZONA 85001-0458
500 North Third Street, Phoenix, Arizona 85004-3903
Phone (602) 417-2470

RECEIVED
NOV - 4 1996
RECORDS MGT

REQUEST FORM TO CHANGE WELL INFORMATION
OWNERSHIP * DRILLER * VARIANCE

Please complete the appropriate section of this request form and return to P.O. Box 458, Phoenix, Arizona 85001-0458 or hand deliver to the above address with applicable fee. NOTE: A.R.S. §45-593.C requires that the Department be notified of change of well ownership and that the new owner is required to keep the Department's Well Registration records current and accurate. Well data and ownership changes must be submitted within thirty days after changes take place.

SAVE THIS FORM TO REPORT FUTURE CHANGES IN OWNERSHIP, CHANGES IN ADDRESS, OR CHANGE IN WELL DATA SUCH AS PUMP CAPACITY, CORRECTION OF LEGAL DESCRIPTION, CHANGE OF WELL DRILLER AND AMENDING INFORMATION PREVIOUSLY FILED.

1. **CHANGE OF WELL INFORMATION: (NO FEE REQUIRED)**

NOTE: If the location of the proposed well changes after drilling authority has been issued, **attach a $10.00 reissue fee for each well.**

WELL REGISTRATION NO. 55- 643481 **FILE NO:** _____

If known, I/We request the following well information be changed: _____

_____

Date 10/30/96 **Signature of Current Well Owner** D D Campbell

2. **STATEMENT OF CHANGE OF WELL OWNERSHIP: ($10.00 FEE REQUIRED)**

NOTE: If this change consists of more than one well and the names are common: attach a $10.00 fee. Otherwise, each well requires a separate fee of $10.00.

I, D. CAMPBELL / S. STARK, state that I am the ~~Previous~~/New **Owner** of the well described below:

NW ¼ (10 Acre) SE ¼ (40 Acre) SW ¼ (160 Acre) of Section 11 Township 24 S Range 24 E

Assessor's tax parcel number of the parcel on which the well is located: Book 101 Map 43 Parcel 005.

Well Registration No. 55- 643481	File No. _____ (if known)
FRED BAKER **PRINT** Previous Owner's Name	D. CAMPBELL / S. STARK **PRINT** New Owner's Name
_____ Mailing Address	PO # 4325 Mailing Address
_____ City State Zip	BISBEE AZ 85603-4325 City State Zip
_____ Telephone Number	520 432-3892 Telephone Number

Signature of ~~Previous~~/New Well Owner D D Campbell **Date** 10/31/96

DWR 55-71 (Rev 6/96)

ENTERED NOV - 7 1996

ARIZONA DEPARTMENT OF WATER RESOURCES
GROUNDWATER MANAGEMENT SUPPORT SECTION
MAIL TO: P.O. BOX 458 - PHOENIX, ARIZONA 85001-0458
500 North Third Street, Phoenix, Arizona 85004-3903
Phone (602) 417-2470 Fax (602) 417-2422

3. REQUEST TO CHANGE WELL DRILLER — $10.00 FEE REQUIRED FOR EACH WELL

This request must be received by this Department and the Drill Card issued to the new drilling firm prior to the drilling or completion of any well.

Well Registration No. 55-_____ **File No.**_____

Original Well Driller	**New Well Driller**
Mailing Address	**Mailing Address**
Telephone Number	**Telephone Number**
ADWR License Number	**ADWR License Number**
R.O.C. License Category	**R.O.C. License Category**
Typed or Printed Name of Well Owner	**Signature of Well Owner** **Date**

The fee charge for well ownership and reissue of drill card is authorized by R12-15-151, effective June 30, 1994.

4. REISSUE OF DRILLING AUTHORITY FOR VARIANCE REQUEST: ($10.00 EACH WELL)

NOTE: If extraordinary or unusual conditions exist, after the initial drilling authority has been issued, the well owner or well driller may request a variance from the provisions of R12-15-811.

WELL REGISTRATION NO. 55-_____ **FILE NO:**_____

I/WE REQUEST THE FOLLOWING WELL DRILLING AUTHORITY BE REISSUED PER THE ATTACHED VARIANCE REQUEST:

_____

Signature of Well Owner/Well Driller_____ **Date**_____

ARIZONA DEPARTMENT OF WATER RESOURCES

GROUNDWATER MANAGEMENT SUPPORT SECTION

500 North Third Street
Phoenix, Arizona 85004-3903

THIS AUTHORIZATION SHALL BE IN POSSESSION OF THE DRILLER DURING ALL DRILL OPERATIONS

WELL REGISTRATION NO: 55-643481

AUTHORIZED DRILLER: OASIS DRILLING LICENSE NO: 327

NOTICE OF INTENTION TO DEEPEN AN EXISTING WELL HAS BEEN FILED WITH THE DEPARTMENT BY:

WELL OWNER: STARK/CAMPBELL

The well(s) is/are to be located in the:

NW 1/4 of the SE 1/4 of the SW 1/4 Section 11 Township 24 SOUTH Range 24 EAST

No. of wells in this project: 1

THIS AUTHORIZATION EXPIRES AT MIDNIGHT ON THE 9TH DAY OF OCTOBER, 1997.

CHIEF, GROUNDWATER MANAGEMENT SUPPORT

THE DRILLER MUST FILE A LOG OF THE WELL
WITHIN 30 DAYS OF COMPLETION OF DRILLING

GREAT SEAL OF THE STATE OF ARIZONA
DITAT DEUS
1912

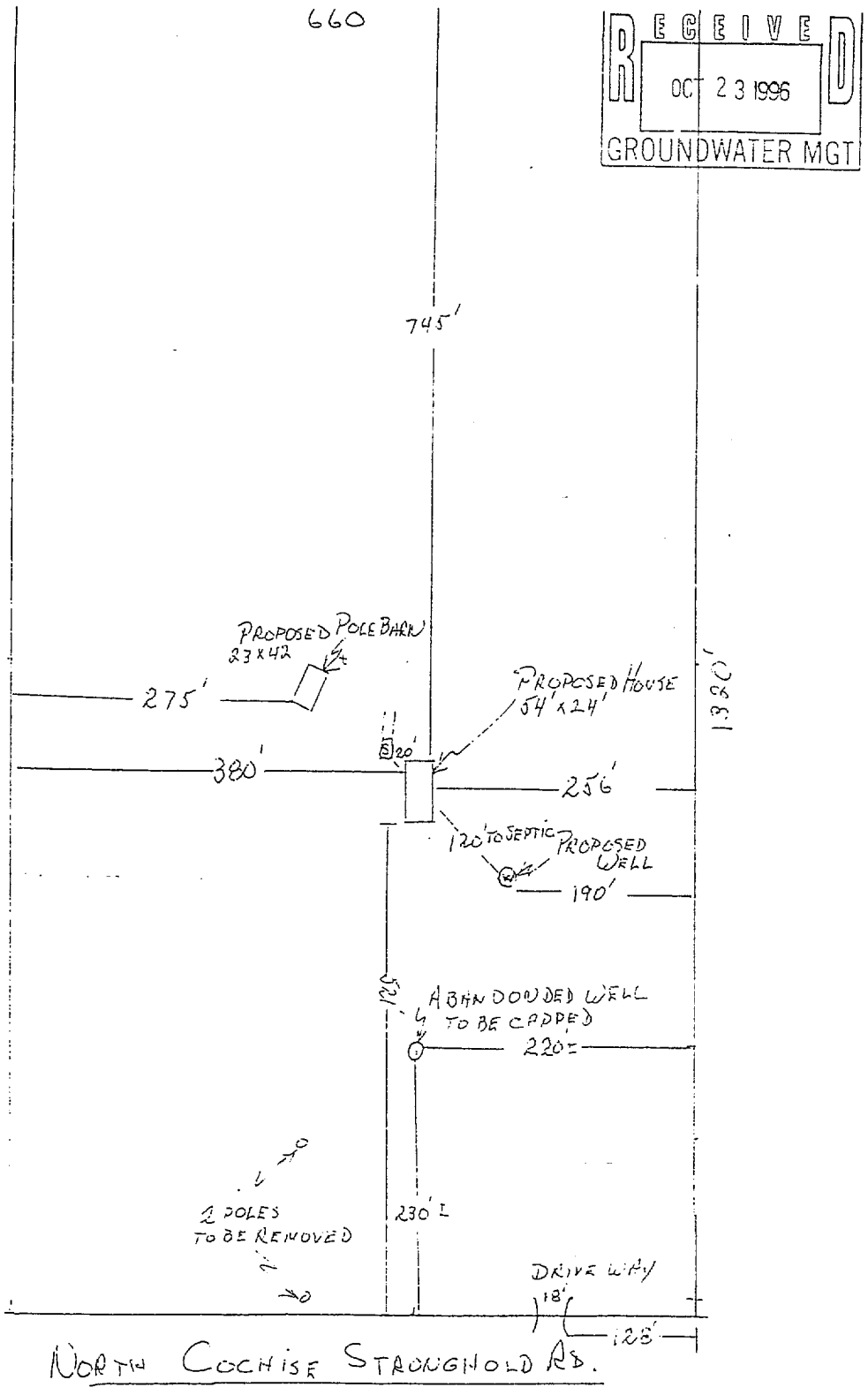
660
RECEIVED
OCT 23 1996
GROUNDWATER MGT
745'
PROPOSED POLE BARN
23 x 42
275'
PROPOSED HOUSE
54' x 24'
20'
380'
256'
1330'
120' TO SEPTIC
PROPOSED WELL
190'
125'
ABANDONED WELL
TO BE CAPPED
220'
2 POLES
TO BE REMOVED
230'
DRIVE WAY
18'
125'
NORTH COCHISE STRONGHOLD RD.

ARIZONA DEPARTMENT OF WATER RESOURCES
500 North Third Street
Phoenix, Arizona 85004

WELL DRILLER REPORT

This report should be prepared by the driller in all detail and filed with the Department within 30 days following completion of the well.

1. OASIS DRILLING
   PO 436
   ANIMAS NM 88020

2. Owner Name:_____
   Address:_____
   City **State** **Zip**

3. Location:_____N/S _____E/W _____ ¼ _____ ¼ _____ ¼ _____
   Township **Range** **Section** **10-acre** **40-acre** **160-acre**

4. Well Registration No. 55-_____ (Required)
5. Permit No._____ (If issued)

DESCRIPTION OF WELL

6. Total depth of hole_____ft.
7. Type of casing_____
8. Diameter and length of casing_____in. from_____to_____,_____in from_____to_____
9. Method of sealing at reduction points_____
10. Perforated from_____to_____,from_____to_____ from_____to_____
11. Size of cuts_____ Number of cuts per foot_____
12. If screen was installed: Length_____ft. Diam_____in. Type_____
13. Method of construction_____
    (drilled, dug, driven, bored, jetted, etc)
14. Date started_____
    Month **Day** **Year**
15. Date completed_____
    Month **Day** **Year**
16. Depth to water_____ft. (If flowing well, so state)
17. Describe point from which depth measurements were made, and give sea-level elevation if available
    _____
18. If flowing well, state method of flow regulation:_____
19. Remarks:_____
    _____
    _____
    _____
    _____

DWR-55-55-7/95 (Rev.)

DO NOT WRITE IN THIS SPACE
OFFICE RECORD

Registration No. 55-643481
File No. D(24-24)11 CDB
Received_____**By**_____
Entered_____**By**_____

LOG OF WELL

Indicate depth at which water was first encountered, and the depth and thickness of water bearing beds. If water is artesian, indicate depth at which encountered, and depth to which it rose in well.

From (feet)	To (feet)	Description of formation material

I hereby certify that this well was drilled by me(or under my supervision), and that each and all statements herein contained are true to the best of my knowledge and belief.

Driller Name:_____

_____
Street

_____
City State Zip Phone No.

_____
Signature of Driller Date

ARIZONA DEPARTMENT OF WATER RESOURCES
GROUNDWATER MANAGEMENT SUPPORT SECTION

500 North Third Street
Phoenix, Arizona 85004-3903

THIS AUTHORIZATION SHALL BE IN POSSESSION OF THE DRILLER DURING ALL DRILL OPERATIONS

WELL REGISTRATION NO: 55-643481

AUTHORIZED DRILLER: OASIS DRILLING LICENSE NO: 327

NOTICE OF INTENTION TO DEEPEN AN EXISTING WELL HAS BEEN FILED WITH THE DEPARTMENT BY:

WELL OWNER: STARK/CAMPBELL

The well(s) is/are to be located in the:

NW 1/4 of the SE 1/4 of the SW 1/4 Section 11 Township 24 SOUTH Range 24 EAST

No. of wells in this project: 1

THIS AUTHORIZATION EXPIRES AT MIDNIGHT ON THE 9TH DAY OF OCTOBER, 1997.

CHIEF, GROUNDWATER MANAGEMENT SUPPORT

THE DRILLER MUST FILE A LOG OF THE WELL
WITHIN 30 DAYS OF COMPLETION OF DRILLING



PAID 10/11/96 SU

ARIZONA DEPARTMENT OF WATER RESOURCES
GROUNDWATER MANAGEMENT SUPPORT SECTION
MAIL TO: P.O. BOX 458 - PHOENIX, ARIZONA 85001-0458
500 North Third Street - Phoenix, Arizona 85004-3903
Phone (602) 417-2470

RECEIVED OCT 10 1996 GROUNDWATER MGT

NOTICE OF INTENTION TO DRILL, DEEPEN, REPLACE OR MODIFY A WELL

PLEASE READ SPECIFIC INSTRUCTIONS, LIMITATIONS AND CONDITIONS ON REVERSE SIDE OF THIS FORM BEFORE COMPLETING.

PLEASE COMPLETE ALL ITEMS IN THE BOX BELOW DOWN TO COUNTY OR LOCAL AUTHORITY ENDORSEMENT. IF ANY WATER FROM THE PROPOSED WELL (LISTED BELOW) WILL BE USED FOR DOMESTIC PURPOSES ON A PARCEL OF LAND 20 OR FEWER ACRES, THE APPLICABLE COUNTY OR LOCAL HEALTH AUTHORITY MUST ENDORSE ALL ITEMS IN THE BOX BEFORE SUBMITTING TO THE DEPARTMENT OF WATER RESOURCES.

S. STARK/D. CAMPBELL — Land Owner's Name
PO. #4325 — Current Mailing Address
BISBEE — City
AZ — State
85603 — Zip

Telephone No. 520-432-3672

COUNTY ASSESSOR'S PARCEL ID INFORMATION:

Well Located in Cochise County — BOOK 101 — MAP 43 — PARCEL 05 — # of Acres 2+

Well/Land Location (must be completed as requested):

NW ¼ SE ¼ SW ¼ of Section 11 Township 24 N/S Range 24 E/W
10AC 40AC 160AC

OFFICIAL SEAL OR STAMP

APPROVED BY THE COCHISE COUNTY HEALTH DEPT. DATE 10-7-96 BY [signature] Sanitarian

COUNTY OR LOCAL AUTHORITY ENDORSEMENT

Check one:
Recommend Approval ✓; Insufficient Information to Make Determination ___; Variance Required ___ (Explanation attached)

DATE 10-7-96 AUTHORIZED SIGNATURE [signature] TITLE DIR. Environmental Health

GENERAL INSTRUCTIONS FOR FILING NOTICE WITH ADWR

1. Section §45-596(D) provides that the Director shall determine that all information required on this form has been submitted. If not, the person filing will be notified, and the drilling, deepening or modification of the well may not proceed.
2. Section §45-596(d) provides that the Department has 15 days after the receipt of a complete and correct notice of intention to record the notice and mail duplicate to owner. Drill card will be mailed directly to drilling firm as stated in item #14.
3. Please mail two original notices with original signatures, a site plan in DUPLICATE, and a check or money order (no cash) in the amount of $10.00 to P.O. Box 458, Phoenix, Arizona 85001-0458 or hand deliver to 500 North Third Street, Phoenix, Arizona 85004-3903. USE BLACK OR BLUE INK.
4. If the well is a replacement, deepening or modification of an existing well, provide the registration number of the existing well in item 2.
5. Construction standards for wells, including abandonment, shall be in accordance with Department Rules.

1. Owner of well:
S. STARK/D. CAMPBELL
Name
PO. 4325
Current Mailing Address
BISBEE AZ 85603
City State Zip
Telephone No. 432-3672

2. Action requested: Drill New Well ___; Deepen X Modify ___ Replace ___.
For a replacement well provide: Maximum capacity of the original well 20 gallons per minute; distance from the original well 196 feet.
Well Registration No.55- 643481

3. Construction will start about:
Month 10 Year 96

4. Description of proposed well:
Diameter 6" inches
Depth 196 feet
Type of Casing IRON

5. Design pump capacity:
Approx 15 gallons per minute

6. Lessee of land of wellsite:
Name
NONE
Current Mailing Address
City State Zip
Telephone No. ___

7. Principal Use of Water; (be specific):
HOME

8. Other uses of Water; (be specific):
NONE

9. If use includes irrigation, state to nearest tenth, the number of acres to be irrigated; NONE

FOR DEPARTMENT USE ONLY
File No. D(24-24)11 cdb
Filed 10-10-96 By SU
Input ___ By ___
DUPLICATE MAILED
Date 11-7-96
Registration 55- 643481
AMA/INA ___
W/S 11 S/B ___

10. Place of Use (Legal Description of Land):
NW ¼ SE ¼ SW ¼ Section 11
10 AC 40AC 160AC
Township 24 N/S Range 24 E/W

11. Type of Well (Check One):
Exempt ✓ Non-Exempt ___

12. Check One:
Residential ✓ Commercial ___

13. Is the proposed wellsite within 100 feet of a septic tank system, sewage disposal area, landfill, hazardous materials or petroleum storage areas and tanks? Yes ___ No ✓

14. Drilling Firm:
OASIS DRILLING
Name
PO. 436
Mailing Address
ANIMAS N.M. 88020
City State Zip
Telephone No.
327
DWR License Number
C53 of L53
ROC License Category

RECEIVED NOV 4 1996 GROUNDWATER MGT

I State that this Notice is filed in compliance with A.R.S. §§45-595 and 45-596 and is complete and correct to the best of my knowledge and belief and that I understand the limitations and conditions set forth on the reverse side of this form.

DON CAMPBELL — Typed or Printed Name and Title
[signature] — Signature [X] Land Owner [ ] Lessee of Wellsite, Title
10/7/96 — Date

SPECIFIC INSTRUCTIONS, LIMITATIONS AND CONDITIONS

1. Pursuant to Section §45-596, Arizona Revised Statutes, provides: a person may not drill, deepen, or modify any well, without first filing a Notice of Intention to Drill with the Department.

2. If any water from a proposed well on a parcel of land of twenty or fewer acres will be used for domestic purposes, as defined in §45-454, the applicant shall submit a site plan to scale of the property with the county assessor's parcel identification number. The site plan:

   a. Will be on a 8½"x11" piece of plain paper with representation of the locations of all structures, septic tank or sewer systems and proximity of adjacent lot lines to scale.

   b. Must show the proposed well location and the location of any septic or sewer system that is either located on the property or within one hundred feet of the proposed well site.

   c. Shall demonstrate to the Director's satisfaction that the well will not be drilled within one hundred feet of any septic or sewer system.

   d. Must be approved by the county health authority, or by a local health authority in areas where the county health authority has delegated authority to approve septic or sewer systems. Before approval, the health authority shall review the plan and determine whether the proposed well location complies with applicable state and local laws regarding the placement of wells. If so, the health authority shall endorse the site plan and the proposed well placement

3. Endorsement by the county/local authority is based on the best available judgement that this well, as shown on the site plan submitted, is 100 feet or more from all known and visually identifiable sewage treatment systems. It is not a representation that a well placed at this site will be guaranteed as to quantity or quality. Information brought to light at a future date may render this determination invalid.

4. If a well which was originally drilled as an exploration well, a monitor well, a piezometer well or for any use other than domestic use and is later proposed to be converted to use for domestic purposes, as defined in section §45-454, the well owner shall file a notice of intention to drill and comply with the requirements prescribed pursuant to this section before the well is converted and any water from that well used for domestic purposes.

5. Only a well driller licensed in the State of Arizona is authorized to drill, deepen or modify a well. A well driller may commence drilling a well only if the well drilling contractor or licensee has possession of a drilling card at the well site, issued by the Director in the name of the well drilling contractor or licensee, authorizing the drilling of the specific well in the specific location.

6. An exempt well means a well having a pump with a maximum capacity of not more than thirty-five (35) gallons per minute and may include the application of water to less than two (2) acres of land in an Irrigation Non-Expansion Area or Active Management Area to produce plants or parts of plants for sale, human consumption or for use as feed for livestock, range livestock or poultry.

7. The drilling, deepening, or modification of this well shall be completed within one (1) year of the date of the notice (§45-596.E.).

8. Within thirty (30) days after the installation of pumping equipment on this well, the registered well owner shall file the prescribed Completion Report. A form for this purpose will be furnished to the registered owner with the return of an annotated copy of this notice.

9. The person to whom a well is registered shall notify the Department of a change in ownership or a change in data relating to this well. The prescribed form for these purposes will be furnished to the registered owner with the return of an annotated copy of this Notice.

10. If an individual other than the land owner or lessee signs this Notice, an original letter of authorization from the land owner/lessee, stating that the individual has permission to sign this specific Notice on their behalf, shall accompany the Notice.

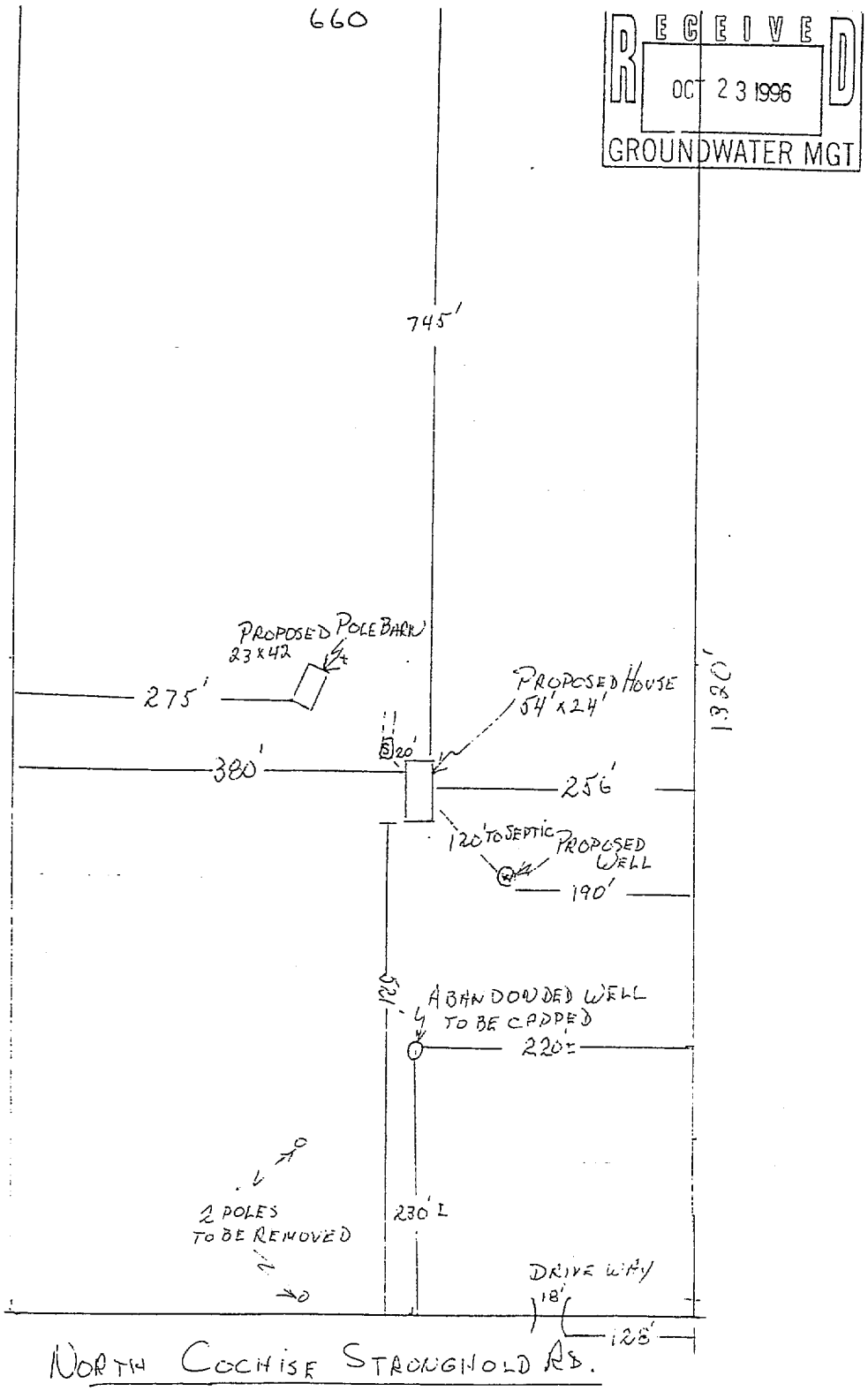
660
RECEIVED
OCT 23 1996
GROUNDWATER MGT
745'
PROPOSED POLE BARN
23x42
275'
PROPOSED HOUSE
54'x24'
20'
380'
256'
1320'
120' TO SEPTIC
PROPOSED WELL
190'
ABANDONED WELL
TO BE CAPPED
220±
230'±
2 POLES
TO BE REMOVED
DRIVE WAY
18'
125'
NORTH COCHISE STRONGHOLD RD.

ARIZONA DEPARTMENT OF WATER RESOURCES

500 North Third Street, Phoenix, Arizona 85004
Telephone (602) 417-2470
Fax (602) 417-2422

FIFE SYMINGTON
Governor

RITA P. PEARSON
Director

November 7, 1996

STARK/CAMPBELL
PO BOX 4325
BISBEE AZ 85603-4325

Registration No. 55-643481
File No. D(24-24)11 CDB

Dear Well Owner:

Enclosed is a copy of the Notice of Intention (NOI) to drill/deepen/modify/replace a well. This NOI, which was recently filed with this Department, is being returned to you as evidence of your compliance with ARS §45-596. The enclosed Completion Report is to be submitted when pump equipment is installed. The Drilling Card and Well Drilling Report form have been sent to your driller. He may not begin drilling until he has received the Drilling Card and it must be displayed on the rig during drilling. If you change drillers, you must supply this Department with the new driller's identity. Please ensure that the driller you select is licensed to drill the type of well you require. All well drillers must pass an examination proving they understand the drilling methods for that particular license, and are familiar with the laws and regulations which govern well construction in Arizona.

If it is necessary to change the location of the proposed well, immediately contact the Department of Water Resources to obtain written permission before proceeding with the drilling. A properly signed, amended Drilling Card must be in the possession of the driller before drilling commences at a different location than originally authorized.

ARS §45-600 requires the registered well owner to submit a completion report within thirty (30) days after the installation of pumping equipment. It also requires the driller to furnish this Department a complete and accurate log of the well within thirty (30) days after completion of drilling. You should insist, and ensure, that both of these are done.

If in the course of drilling a new well, it is determined that the new well cannot be successfully completed as initially intended (dry hole, cave in, lost tools, etc.), the new well must be properly abandoned and a Well Abandonment Completion Report submitted per R12-15-816.F.

Per ARS §45-593 (C), the person to whom a well is registered shall notify this Department of a change in ownership of the well and/or information pertaining to the physical characteristics of the well in order to keep this well registration file current and accurate. We have enclosed a Change of Well Information Form should it be needed in the future.

Sincerely,

Sylvia Valdez
Water Resource Technician
Groundwater Management Support Section

Records Management Unit-Operations Division
Arizona Department of Water Resources
500 North Third Street
Phoenix, Arizona 85004

REQUEST FOR FILES AND COPIES OF FILES

FOR Carlane / Mr. Campbell DATE OF REQUEST 10-28-96

NAME _____ COPY OF DOCUMENT ( )

ADDRESS _____ REQUEST OF FILE (X)

CITY _____ STATE _____ ZIP _____

PHONE 520-432-3672

COMPLETE FILE (X)
TYPE OF DOCUMENT ( ) _____

_____

	REGISTRATION OR FILE NO.	ACTIVE/INACTIVE	LEGAL DESCRIPTION (FOR WELLS)
1.	D(24-24)11 CDB	55-643481	Box # 202 Archives
2.	Mr. Campbell has applied to deepen this well.		
3.			
4.	This file destroyed - Spoke w/Mr. Campbell		
5.	the VA had reposed this well & Mr. Campbell bought		
6.	it from VA - no registration paperwork was ever		
7.	given him. Mr. Baker is now		2/96
8.	deceased. Reconstruct this file		stayed
9.	Carlane		OF
10.	11-4-96		

ONLY TEN FILES PER SHEET

NO. OF COPIES _____ @ $.25 PER COPY - TOTAL FEE _____

MICROFICHE COPIES _____ @ $.30 PER COPY - TOTAL FEE _____

CERTIFIED COPIES _____ @ $2.75
DATE COMPLETED _____ BY _____

D 240 240 11 CDB WR 643481 FILE TYPE: REGISTRATION WELL TYPE: EXEMPT
DATE ISSUED: 01 26 984 PLANNED PUMP CAP:

NAME: BAKER IN CARE OF:
801 BORDER RD
BISBEE AZ 85603

ACCURACY: NOT VERIFIED WATER USES:
AREA: OUTSIDE
SUB-BASIN:
WATERSHED: SAN PEDRO RIVER WELL USES:
COUNTY: COCHISE
OWNER: PRIVATE DRILLER:

WELL DPTH: CASE DIAM: CASE DPTH: METH DET:
PUMP CAP: FINISH: ACRES IRR: YIELD:
DRAW DOWN: WATER LVL: LIFT: POWER:
DATE COMPLETED:
POU #1: POU #2:

STATUS: DATA OWN LOG N CRT N PQ NBR: IPQ STATUS: CANCELLED

ENTER - READ NEXT RECORD CLEAR TO RETURN TO SELECTION CRITERIA
4B A ↑ =-=PC LINE 2 COL 22

ARIZONA DEPARTMENT OF WATER RESOURCES
WATER WELL SCHEDULE
"55" WELLS UPDATE

D 240 240 11 CDB WR 643481

NAME: BAKER IN CARE OF:
801 BORDER RD
BISBEE AZ 85603
ACC: 1 FILE TYPE: R AREA: SB: WTR SHED: 11
WELL TYPE: E CNTY: 02 OWNER: P WTR USE:
WLL USE: ISSUED: 01 26 984 DRILLER:
I PUMP CAP: CHANGED: DATA OWN LOG N CRT N
PQ NUMBER: IPQ STATUS: CXL
WELL DEPTH: CASE DIAM: DEPTH: FN:
R PUMP CAP: WTR LVL:
COMP: ACRES IRR:
YIELD: MD: LT: PT: DRAW DOWN:
POU #1: POU #2:

HIT ENTER KEY TO COMPLETE ACTION HIT CLEAR KEY TO CANCEL ACTION

4B A ↑ =-=PC LINE 7 COL 17

State of Arizona
DEPARTMENT OF WATER RESOURCES
99 E. Virginia Avenue, Phoenix, Arizona 85004

BRUCE BABBITT, Governor
WESLEY E. STEINER, Director

000219

October 3, 1983

no Tel. #
listed

Mr. Baker
801 Border Rd.
Bisbee, Arizona 85603

Dear Mr. Baker:

We wrote to you on March 24, 1983, June 24, 1983 and again on July 21, 1983 regarding your well registration. We know that you did, in fact, register your well, but we do not have a copy of the well registration in our files. Until we have a copy of the registration form, we are not able to input the information into our computer.

We are enclosing a set of the well registration forms for your use in the event that you are not able to locate a copy of the original form. Please complete the forms and return two copies to us. We will complete both copies and return one copy to you for your files.

The Groundwater Management Act passed on June 12, 1980 states that a person who owns an "Existing Well" shall register the well, pursuant to A.R.S. 45-593, by filing in duplicate with the Department of Water Resources. Failure to do so will constitute a violation of A.R.S. 45-593, and may subject the well owner to injunction and/or civil penalties, pursuant to A.R.S. Title 45, Article 12.

For your future use, a Change of Well Information form will be enclosed should it become needed. Per A.R.S. 45-593, the person to whom a well is registered shall notify this Department of a change in ownership of the well and/or information pertaining to the physical characteristics of the well in order to keep this well registration file current and accurate.

Yours truly,

Marge Watson

Marge Watson
Chief, Groundwater Section

MW:lm
Enclosure

0006219

State of Arizona

DEPARTMENT OF WATER RESOURCES

99 E. Virginia Avenue, Phoenix, Arizona 85004

BRUCE BABBITT, Governor
WESLEY E. STEINER, Director

July 21, 1983

Mr. Baker
801 Border Rd.
Bisbee, Arizona 85603

Dear Mr. Baker:

We are in the process of purifying the 51,953 wells that were registered to comply with the Arizona Groundwater Management Act that was passed on June 12, 1980. Of these 51,953 wells registered, only 24 problem areas remain.

Our review indicates that we inadvertently did not keep a copy of your well registration form or that we simply lost it. We wrote to you on March 24, 1983 and again on June 24, 1983, asking for your help in obtaining a copy for our empty file folder. In order to input the information on your well into our computer and thus to assure that you were timely filed and in compliance with the law, we must have a copy of the form with our stamp which shows the original date received.

Your cooperation in this matter will be greatly appreciated and again we apologize for any inconvenience this may have caused you.

If you have any questions, please contact me at the above address or call at 602-255-1581.

Sincerely,

Marge Watson

Marge Watson
Chief, Groundwater Section

MW:lm

State of Arizona

DEPARTMENT OF WATER RESOURCES

99 E. Virginia Avenue, Phoenix, Arizona 85004

BRUCE BABBITT, Governor
WESLEY E. STEINER, Director

June 24, 1983

Mr. Baker
801 Border Road
Bisbee, Arizona 85603

Re: 55-643481
D(24-24)11 cbd

Dear Mr. Baker:

In regard to the above referenced Registration of Existing Well file, it appears that we have no copy of the Well Registration for our files.

Please send us a copy of the Registration form which was returned to you.

If you have any questions, please contact me at the above address or at 602-255-1581.

Sincerely,

Marge Watson

Marge Watson
Chief, Groundwater Section

MW:ct

0062219

State of Arizona

DEPARTMENT OF WATER RESOURCES

99 E. Virginia Avenue, Phoenix, Arizona 85004

BRUCE BABBITT, Governor
WESLEY E. STEINER, Director

3/24/83

#33-3907

MR BAKER
801 BORDER RD
BISBEE AZ 85603

DEAR MR BAKER:

Recently, in reviewing our files, it has been discovered that your application for well registration is missing from the folder. In order to assure your best interests, it is necessary for us to retain a copy of your application for our files for future reference.

Kindly send us a copy for our records. I am enclosing a stamped addressed envelope for your use.

I anticipate your cooperation and greatly appreciate it.

May I apologize for any inconvenience this may cause you.

Sincerely,

Ellen Kane

ELLEN KANE
OPERATIONS DIV

Arizona Department of Water Resources
Groundwater Management Support Section
P.O. Box 458 ✦ Phoenix, Arizona 85001-0458
(602) 417-2470 ✦ (800) 352-8488
www.water.az.gov

Request to Change Well Information

RECEIVED
JUL 6 2007
INFO MGMT

FILE NUMBER: [illegible] CCC
WELL REGISTRATION NUMBER: 55 - 211345

- Review instructions prior to completing form
- You must include with your Notice:
  - check or money order for any required fee(s)
- Authority for fee: A.A.C. R12-15-151(B)(4)(a), A.R.S. § 45-113(B)

** PLEASE PRINT CLEARLY **

SECTION 1. REGISTRY INFORMATION

Well Owner

FULL NAME OF COMPANY, ORGANIZATION, OR INDIVIDUAL:

MAILING ADDRESS:

CITY / STATE / ZIP CODE:

CONTACT PERSON NAME AND TITLE:

TELEPHONE NUMBER: FAX:

Location of Well

WELL LOCATION ADDRESS (IF ANY):

TOWNSHIP (N/S)	RANGE (E/W)	SECTION	160 ACRE	40 ACRE	10 ACRE
23S	24E	31-West	1/2	¼	¼

LATITUDE: ° ' "N LONGITUDE: ° ' "W

COUNTY ASSESSOR'S PARCEL ID NUMBER

BOOK	MAP	PARCEL
107	76	003

COUNTY WHERE WELL IS LOCATED: Cochise

Type of Request (CHECK ONE)

- ☐ Change of Well Drilling Contractor *(Fill out Section 2)*
- ☒ Change of Well Ownership *(Fill out Section 3)*
- ☐ Change of Well Information (location, use, etc.) *(Fill out Section 4)*

SECTION 2. REQUEST TO CHANGE WELL DRILLING CONTRACTOR ($10 Fee Required) — $10 FEE

- If drilling or abandoning a well, the Department must receive this request and issue authorization to the new drilling firm prior to the commencement of well drilling or abandonment.

Current Well Drilling Contractor

FULL NAME OF COMPANY, ORGANIZATION, OR INDIVIDUAL:

DWR LICENSE NUMBER:

TELEPHONE NUMBER: FAX:

New Well Drilling Contractor

FULL NAME OF COMPANY, ORGANIZATION, OR INDIVIDUAL:

DWR LICENSE NUMBER: ROC LICENSE CATEGORY:

TELEPHONE NUMBER: FAX:

SECTION 3. STATEMENT OF CHANGE OF WELL OWNERSHIP ($10 Fee Required) — $10 FEE

- If this change pertains to more than one well and the names are the same, only one $10 fee is required.

[illegible]	[illegible]
FULL NAME OF COMPANY, ORGANIZATION, OR INDIVIDUAL: David Connor and Trudy Connor	FULL NAME OF COMPANY, ORGANIZATION, OR INDIVIDUAL: Specialty Restaurants Corporation
MAILING ADDRESS: 6960 E. Rockledge Pl.	MAILING ADDRESS: 8191 E. Kaiser Blvd.
CITY / STATE / ZIP CODE: Tucson, Az. 85750	CITY / STATE / ZIP CODE: Anaheim, CA 92808
CONTACT PERSON NAME AND TITLE:	CONTACT PERSON NAME AND TITLE: Dennis J. Stahl
TELEPHONE NUMBER: FAX:	TELEPHONE NUMBER: 714-279-6100 FAX: 7140998-4861

SECTION 4. CHANGE OF WELL INFORMATION (No Fee Required) — NO FEE

NOTE: Applies only to wells that have already been drilled. For proposed wells, an amended Notice of Intent to Drill a Well must be filed.

EXPLAIN:

I HEREBY CERTIFY that the above statements are true to the best of my knowledge and belief.

TYPE OR PRINT NAME AND TITLE:

SIGNATURE OF WELL OWNER: David Taelicht DATE: 6/25/07

Arizona Department of Water Resources

3550 N Central Ave
Phoenix AZ 85012

FIDELITY NATIONAL TITLE A

2345 EAST FRY BLVD

SIERRA VISTA,AZ 85635

520-459-1883

Date: 7/6/2007
Cashier: WRPAB
Type: Mail

DCS/INV#	DESCRIPTION		ATTR	SIZE	QTY	PRICE	EXT PRICE
F 78	4439-12	CHANGE OF WELL OWNERSHIP	15238		1	10.00	10.00
				1 Unit(s)		Subtotal:	10.00
						RECEIPT TOTAL:	**10.00**
						Tendered:	10.00

Check #: 10.00 # 056882

55-211345

We Appreciate Your Business!

ARIZONA DEPARTMENT OF WATER RESOURCES
Information Management Unit
P.O. Box 458, Phoenix, Arizona 85001-0458
(602) 771-8527 * (800) 352-8488
www.water.az.gov

Well Driller Report and Well Log

3-20-07 INPUT MD

RECEIVED
MAR 16 2007
INFO MGMT

- This report should be prepared by the driller in detail and filed with the Department within 30 days following completion of the well.

** PLEASE PRINT CLEARLY **

FILE NUMBER: D(23-24) 31 CCC
WELL REGISTRATION NUMBER: 55- 211345
PERMIT NUMBER (IF ISSUED):

SECTION 1. DRILLING AUTHORIZATION

Mail To:

Drilling Firm

NAME	DWR LICENSE NUMBER
TANNER WELL SERVICE	133
ADDRESS	TELEPHONE NUMBER
7914 NORTH FRONTIER ROAD	520-378 1606
CITY/STATE/ZIP	FAX
MCNEAL, AZ 85617-7914	

SECTION 2. REGISTRY INFORMATION

Well Owner

FULL NAME OF COMPANY, ORGANIZATION OR INDIVIDUAL: DAVID & TRUDY CONNOR
MAILING ADDRESS: 6960 E ROCKLEDGE PL
CITY / STATE / ZIP: TUCSON, AZ 85750
CONTACT PERSON NAME AND TITLE:
TELEPHONE NUMBER: 520-742-6464
FAX:
WELL NAME (e.g., MW-1, PZ-3, Lot 25 Well, Smith Well, etc.):

Location of Well

WELL LOCATION ADDRESS (IF ANY): HWY 92 & WILSON ROAD

TOWNSHIP (N/S)	RANGE (E/W)	SECTION	160 ACRE	40 ACRE	10 ACRE
23S	24E	31	SW 1/4	SW 1/4	NW 1/4

LATITUDE			LONGITUDE		
31 ° Degrees	22 · Minutes	968 "N Seconds	109 ° Degrees	57 · Minutes	075 "W Seconds

METHOD OF LATITUDE / LONGITUDE (CHECK ONE): ☒ *GPS: Hand-Held ☐ USGS Quad Map ☐ Conventional Survey ☐ *GPS: Survey-Grade

LAND SURFACE ELEVATION AT WELL: 4561 Feet Above Sea Level

METHOD OF ELEVATION (CHECK ONE): ☒ *GPS: Hand-Held ☐ USGS Quad Map ☐ Conventional Survey ☐ *GPS: Survey-Grade

*IF GPS WAS USED, GEOGRAPHIC COORDINATE DATUM (CHECK ONE): ☐ NAD-83 ☐ Other (please specify):

COUNTY	ASSESSOR'S PARCEL ID NUMBER BOOK	MAP	PARCEL
COCHISE	102	26	003

SECTION 3. WELL CONSTRUCTION DETAILS

Drill Method (CHECK ONE)
- ☒ Air Rotary
- ☐ Bored or Augered
- ☐ Cable Tool
- ☐ Dual Rotary
- ☐ Mud Rotary
- ☐ Reverse Circulation
- ☐ Driven
- ☐ Jetted
- ☐ Air Percussion / Odex Tubing
- ☐ Other (please specify)

Method of Well Development (CHECK ONE)
- ☒ Airlift
- ☐ Bail
- ☐ Surge Back
- ☐ Surge Pump
- ☐ Other (please specify)

Method of Sealing at Reduction Points (CHECK ONE)
- ☐ None
- ☐ Packed
- ☐ Swedged
- ☐ Welded
- ☒ Other (please specify) CAPPED

Condition of Well (CHECK ONE)
- ☒ Capped
- ☐ Pump Installed

Construction Dates
DATE WELL CONSTRUCTION STARTED: 2-3-07
DATE WELL CONSTRUCTION COMPLETED: 2-6-07

I state that this notice is filed in compliance with A.R.S. § 45-596 and is complete and correct to the best of my knowledge and belief.

DRILLING FIRM	SIGNATURE OF QUALIFYING PARTY	DATE
TANNER WELL SERVICE, LLC	[signature]	2-27-07

Well Driller Report and Well Log

WELL REGISTRATION NUMBER
55- 211345

SECTION 4. WELL CONSTRUCTION DESIGN (AS BUILT) (attach additional page if needed)

DEPTH OF BORING		DEPTH OF COMPLETED WELL	
965	Feet Below Land Surface	965	Feet Below Land Surface

Water Level Information

STATIC WATER LEVEL		DATE MEASURED	TIME MEASURED	IF FLOWING WELL, METHOD OF FLOW REGULATION
395	Feet Below Land Surface	2-10-07	10:50 AM	☐ Valve ☐ Other:

Borehole

DEPTH FROM SURFACE FROM (feet)	DEPTH FROM SURFACE TO (feet)	BOREHOLE DIAMETER (inches)
0	20	12
20	965	8

Installed Casing

DEPTH FROM SURFACE FROM (feet)	DEPTH FROM SURFACE TO (feet)	OUTER DIAMETER (inches)	MATERIAL TYPE (X) STEEL	PVC	ABS	IF OTHER TYPE, DESCRIBE	PERFORATION TYPE (X) BLANK OR NONE	WIRE WRAP	SHUTTER SCREEN	MILLS KNIFE	SLOTTED	IF OTHER TYPE, DESCRIBE	SLOT SIZE IF ANY (inches)
+1	20	8 5/8	X				X						
0	845	6 5/8		X			X						
845	965	6 5/8		X							X		1/8" x 6"

Installed Annular Material

DEPTH FROM SURFACE FROM (feet)	DEPTH FROM SURFACE TO (feet)	ANNULAR MATERIAL TYPE (X) NONE	CONCRETE	NEAT CEMENT OR CEMENT GROUT	CEMENT-BENTONITE GROUT	BENTONITE GROUT	BENTONITE CHIPS	BENTONITE PELLETS	IF OTHER TYPE OF ANNULAR MATERIAL, DESCRIBE	FILTER PACK SAND	FILTER PACK GRAVEL	FILTER PACK SIZE
0	20			X								

DWR-55-55 (Revised 03/07/06) Page 2 of 4

Well Driller Report and Well Log

WELL REGISTRATION NUMBER
55- 211345

SECTION 5. GEOLOGIC LOG OF WELL

DEPTH FROM SURFACE FROM (feet)	DEPTH FROM SURFACE TO (feet)	DESCRIPTION Describe material, grain size, color, etc.	Check (X) every interval where water was encountered
0	2	TOPSOIL	
2	25	CONGLOMERATE	
25	500	BROWN CLAY & ROCK	
500	965	RED SHALE	X

Well Driller Report and Well Log

WELL REGISTRATION NUMBER
55- 211345

SECTION 6. WELL SITE PLAN

NAME OF WELL OWNER	COUNTY ASSESSOR'S PARCEL ID NUMBER		
	BOOK	MAP	PARCEL
DAVID & TRUDY CONNOR	102	26	003

- Please draw the following: (1) the boundaries of property on which the well was located; (2) the proposed well location; (3) the locations of all septic tank systems and sewer systems on the property or within 100 feet of the well location, even if on neighboring properties; and (4) any permanent structures on the property that may aid in locating the well.
- Please indicate the distance between the well location and any septic tank system or sewer system.

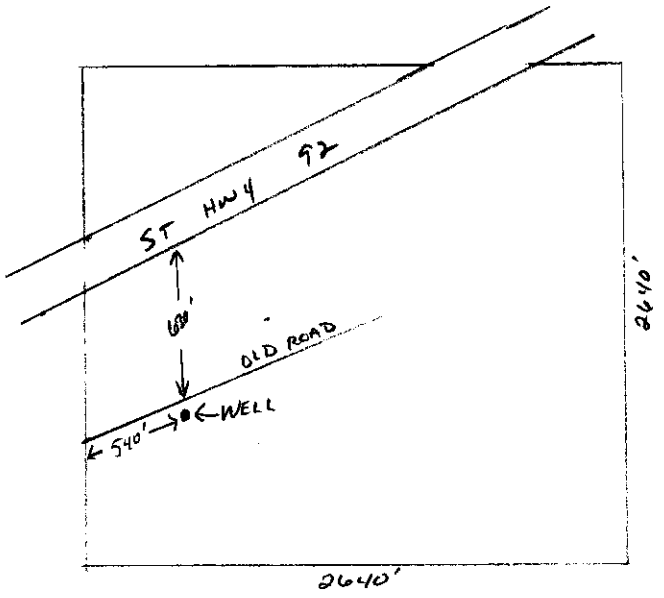

ARIZONA DEPARTMENT OF WATER RESOURCES

WATER MANAGEMENT SUPPORT SECTION

3550 N. Central Avenue
Phoenix, Arizona 85012

REISSUE

THIS AUTHORIZATION SHALL BE IN POSSESSION OF THE DRILLER DURING ALL DRILL OPERATIONS

WELL REGISTRATION NO: 55-211345

AUTHORIZED DRILLER: TANNER WELL SERVICE LICENSE NO: 133

NOTICE OF INTENTION TO DRILL AN EXEMPT WELL(S) HAS BEEN FILED WITH THE DEPARTMENT BY:

WELL OWNER: DAVID & TRUDY CONNOR 6960 E ROCKLEDGE PL TUCSON, AZ 85750

THE WELL(S) IS/ARE TO BE LOCATED IN THE:
SW ¼ OF THE SW ¼ OF THE SW ¼ SECTION 31 TOWNSHIP 23 SOUTH RANGE 24 EAST

NO. OF WELLS IN THIS PROJECT: 1 ASSESSOR PARCEL NO: 102-26-003

THIS AUTHORIZATION EXPIRES AT MIDNIGHT ON THE 5TH DAY OF MARCH, 2007

WATER MANAGEMENT SUPPORT

THE DRILLER MUST FILE A LOG OF THE WELL
WITHIN 30 DAYS OF COMPLETION OF DRILLING

GREAT SEAL OF THE STATE OF ARIZONA
DITAT DEUS
1912

Arizona Department of Water Resources
Water Management Support Section
P.O. Box 458 • Phoenix, Arizona 85001-0458
(602) 771-8500 • (800) 352-8488
www.azwater.gov

Request to Change Well Information

RECEIVED
NOV 20 2006
INFORMATION MANAGEMENT

FILE NUMBER: D(23)24/31CCC
WELL REGISTRATION NUMBER: 55 - 211345

- Review instructions prior to completing form in black or blue ink.
- You must include with your Notice:
  - check or money order for any required fee(s)
- Authority for fee: A.A.C. R12-15-151(B)(4)(a), A.R.S. § 45-113(B)

** PLEASE PRINT CLEARLY **

SECTION 1. REGISTRY INFORMATION

Well Owner

FULL NAME OF COMPANY, ORGANIZATION, OR INDIVIDUAL: David & Trudy Connor
MAILING ADDRESS: 9960 E. Rockledge Pl
CITY / STATE / ZIP CODE: Tucson Az 85750
CONTACT PERSON NAME AND TITLE: Trudy Connor, Owner
TELEPHONE NUMBER: 520-742-6464
FAX: 520-577-9038

Location of Well

WELL LOCATION ADDRESS (IF ANY): Highway 92 & Wilson Road

TOWNSHIP (N/S)	RANGE (E/W)	SECTION	160 ACRE	40 ACRE	10 ACRE
23S	24E	31	C ¼	C ¼	C ¼

LATITUDE Degrees	Minutes	Seconds N	LONGITUDE Degrees	Minutes	Seconds W
°	'	"	°	'	"

METHOD OF LATITUDE/LONGITUDE (CHECK ONE) ☐ *GPS: Hand-Held ☐ USGS Quad Map ☐ Conventional Survey ☐ *GPS: Survey-Grade
*IF GPS WAS USED, GEOGRAPHIC COORDINATE DATUM (CHECK ONE) ☐ NAD-83 ☐ Other (*please specify*):

COUNTY ASSESSOR'S PARCEL ID NUMBER BOOK	MAP	PARCEL	COUNTY WHERE WELL IS LOCATED
102	26	003	Cochise

Type of Request (CHECK ONE)

☒ Change of Well Drilling Contractor *(Fill out Section 2)* ☐ Change of Well Ownership *(Fill out Section 3)* ☐ Change of Well Information (location, use, etc.) *(Fill out Section 4)*

SECTION 2. REQUEST TO CHANGE WELL DRILLING CONTRACTOR ($10 Fee Required) — $10 FEE

- If drilling or abandoning a well, the Department must receive this request and issue authorization to the new drilling firm prior to the commencement of well drilling or abandonment.

Current Well Drilling Contractor

FULL NAME OF COMPANY, ORGANIZATION, OR INDIVIDUAL: BJ Drilling
DWR LICENSE NUMBER: 25
TELEPHONE NUMBER: 520-623-1010
FAX: 520-586-3282

New Well Drilling Contractor

FULL NAME OF COMPANY, ORGANIZATION, OR INDIVIDUAL: Tanner Well Service, LLC
DWR LICENSE NUMBER: 133
ROC LICENSE CATEGORY: C-53
TELEPHONE NUMBER: 520-378-1606
FAX: 520-803-7400

SECTION 3. STATEMENT OF CHANGE OF WELL OWNERSHIP ($10 Fee Required) — $10 FEE

- If this change pertains to more than one well and the names are the same, only one $10 fee is required.

Previous Well Owner		New Well Owner	
FULL NAME OF COMPANY, ORGANIZATION, OR INDIVIDUAL		FULL NAME OF COMPANY, ORGANIZATION, OR INDIVIDUAL	
MAILING ADDRESS		MAILING ADDRESS	
CITY / STATE / ZIP CODE		CITY / STATE / ZIP CODE	
CONTACT PERSON NAME AND TITLE		CONTACT PERSON NAME AND TITLE	
TELEPHONE NUMBER	FAX	TELEPHONE NUMBER	FAX

SECTION 4. CHANGE OF WELL INFORMATION (No Fee Required) — NO FEE

NOTE: Applies only to wells that have already been drilled. For proposed wells, an amended Notice of Intent to Drill a Well must be filed.

EXPLAIN

I HEREBY CERTIFY that the above statements are true to the best of my knowledge and belief.

TYPE OR PRINT NAME AND TITLE	SIGNATURE OF WELL OWNER	DATE
TRUDY CONNOR	Trudy Connor	11/16/06

Arizona Department of Water Resources

3500 N Central Ave
Phoenix AZ 85012

Customer: CONNOR, DAVID

Date: 11/20/2006
Cashier: WRPAB
Type: Mail

DCS/INV#	DESCRIPTION		ATTR	SIZE	QTY	PRICE	EXT PRICE
F 74	4439-08	REISSUE OF DRILL CARD			1	10.00	10.00
				1 Unit(s)		Subtotal:	10.00
						RECEIPT TOTAL:	**10.00**
						Tendered:	10.00
						Change:	0.00

Check #: 10.00 # 8899



We Appreciate Your Business!

ARIZONA DEPARTMENT OF WATER RESOURCES

WATER MANAGEMENT SUPPORT SECTION

3550 N. Central Avenue
Phoenix, Arizona 85012

THIS AUTHORIZATION SHALL BE IN POSSESSION OF THE DRILLER DURING ALL DRILL OPERATIONS

WELL REGISTRATION NO: 55-211345

AUTHORIZED DRILLER: B-J DRILLING COMPANY, INC. LICENSE NO: 25

NOTICE OF INTENTION TO DRILL AN EXEMPT WELL(S) HAS BEEN FILED WITH THE DEPARTMENT BY:

WELL OWNER: DAVID & TRUDY CONNOR 6960 E ROCKLEDGE PL TUCSON, AZ 85750

THE WELL(S) IS/ARE TO BE LOCATED IN THE:
SW ¼ OF THE SW ¼ OF THE SW ¼ SECTION 31 TOWNSHIP 23 SOUTH RANGE 24 EAST

NO. OF WELLS IN THIS PROJECT: 1 ASSESSOR PARCEL NO: 102-26-003

THIS AUTHORIZATION EXPIRES AT MIDNIGHT ON THE 5TH DAY OF MARCH, 2007

WATER MANAGEMENT SUPPORT

THE DRILLER MUST FILE A LOG OF THE WELL
WITHIN 30 DAYS OF COMPLETION OF DRILLING

GREAT SEAL OF THE STATE OF ARIZONA
DITAT DEUS
1912

ARIZONA DEPARTMENT OF WATER RESOURCES
3550 N. Central Avenue, Phoenix, Arizona 85012
Telephone (602) 771-8500
Fax (602) 771-8691

March 14, 2006

Janet Napolitano
Governor

Herbert R. Guenther
Director

DAVID & TRUDY CONNOR
6960 E ROCKLEDGE PL
TUCSON, AZ 85750

Registration No. 55-211345
File No. D(23-24) 31 CCC

Dear Well Owner:

Enclosed is a copy of the Notice of Intention (NOI) to Drill a well that you recently filed with this Department pursuant to A.R.S. § 45-596. This is to inform you that the Department has approved the NOI and has mailed or otherwise provided a drilling card authorizing the drilling of the well to the well driller identified in the NOI. The driller may not begin drilling until he has received the drilling card, which must be displayed on the drill rig during drilling.

Well drilling activities must be completed within one year after the date the NOI was filed with the Department. If drilling is not completed within one year, you must file a new NOI before proceeding with further drilling. If in the course of drilling the well, it is determined that the well cannot be successfully completed as initially intended (dry hole, cave in, lost tools, etc.), the well must be properly abandoned and a Well Abandonment Completion Report must be filed as required by A.A.C. R12-15-816(F).

If you change drillers, you must notify the Department of the new driller's identity. Please ensure that the new driller is licensed by the Department to drill the type of well you require. A new driller may not begin drilling until he receives a new drilling card from the Department. If you are drilling a new or replacement well and it is necessary to change the location of the proposed well, you may not proceed with drilling until you file an amended NOI with the Department and the Department issues an amended drilling card to the driller. If county approval was required for the original well site plan (this applies to domestic wells on parcels that are five acres or less), you must submit a new well site plan with the new well location to your local county health authority for approval prior to filing the amended NOI with the Department.

A.R.S. § 45-600 requires the registered well owner to complete and file a Pump Installation Completion Report form (DWR form 55-56) within 30 days after the installation of pumping equipment. A form is enclosed for your use. Also enclosed is a well owner's guide that provides useful information and advice concerning your upcoming well construction project. A.R.S.§ 45-600 also requires the driller to file a complete and accurate Well Drillers Report and Well Log (DWR form 55-55) within 30 days after completion of drilling. That form was mailed to your driller with the drilling card. You should insist and ensure that all of the required forms are accurately completed and timely filed with the Department.

Please be advised that A.R.S. § 45-593(C) requires the person to whom a well is registered to notify the Department of a change in ownership of the well and/or information pertaining to the physical characteristics of the well in order to keep this well registration file current and accurate. Any change in well information or a request to change well driller must be filed on a Request to Change Well Information form (DWR form 55-71A) that may be downloaded from the ADWR Internet website at <http://www.water.az.gov/adwr/content/forms/default.htm#NOI>.

Sincerely,

Monica Phillips
NOI Unit
Water Management Support Section

Enclosures

Arizona Department of Water Resources
Water Management Support Section
P.O. Box 458 • Phoenix, Arizona 85001-0458
(602) 417-2470 • (800) 352-8488
(602) 417-2422 fax www.water.az.gov

Notice of Intent to Drill, Deepen, Replace or Modify a Well

(except a Non-Exempt Well in an Active Management Area)

$150 or $100 FEE

- Review instructions prior to completing form in black or blue ink.
- You must include with your Notice a check or money order in the amount of the appropriate filing fee. For a well located within an AMA or INA, the fee is $150.00. For a well not located within an AMA or INA, the fee is $100.00 if the well will be used solely for domestic purposes (see page 3 and instructions) and will have a pump with a maximum capacity of not more than 35 gallons per minute. Otherwise, the fee is $150.00.
- Authority for fee: A.R.S. § 45-596.

** PLEASE PRINT CLEARLY **

RECEIVED WATER MGT 2005 NOV 10 AM 10 37

AMA / INA	B	SB
✓	76	
RECEIVED DATE	WS	
03/06/06	11	
ISSUED DATE	WQARF	CERCLA
03/14/06		

FILE NUMBER: D(23-24)31 CCC
WELL REGISTRATION NUMBER: 55 - 211345

SECTION 1. COUNTY OR LOCAL HEALTH AUTHORITY APPROVAL (if applicable)

If water from the proposed well will be used for domestic purposes on a parcel of land of 5 or fewer acres, the applicable county or local health authority must endorse all items in Section 1 within one year before submission to the Department of Water Resources. You must also attach a site plan (pg. 3).

CHECK ONE

☐ County or Local Health Authority Recommends Approval (pursuant to A.R.S. § 45-596 (G) and (F))
- ☐ Field Inspection Performed
- ☐ Site Plan Review Only

☐ Insufficient Information to Make a Determination

Official County or Local Seal or Stamp

COUNTY OR LOCAL AUTHORITY NAME AND TITLE

TELEPHONE NUMBER | DATE | COUNTY OR LOCAL AUTHORITY SIGNATURE

SECTION 2. REGISTRY INFORMATION

Well Type

CHECK ONE

☑ Exempt
(Pump has a maximum capacity of not more than 35 gpm and water is not used for irrigation purposes inside an AMA.) (*See instructions.*)

☐ Non-Exempt
(Pump has a maximum capacity of more than 35 gpm or water is used for irrigation purposes inside an AMA.) (*See instructions.*)

DESIGN PUMP CAPACITY: 20 Gallons Per Minute

Proposed Action

CHECK ONE

☑ Drill New Well
☐ Deepen
☐ Replace
☐ Modify

If Deepening, Replacing or Modifying:

ORIGINAL WELL REGISTRATION NUMBER: 55 -

MAXIMUM CAPACITY OF ORIGINAL WELL: Gallons Per Minute

DISTANCE & DIRECTION FROM ORIGINAL WELL: Feet

Location of Well

WELL LOCATION ADDRESS (IF ANY): HIGHWAY 92 + WILSON ROAD

TOWNSHIP (N/S)	RANGE (E/W)	SECTION	160 ACRE	40 ACRE	10 ACRE
23 S	24 E	31	SW ¼	SW ¼	SW ¼

MCR per cochise assessors 3/14/06

COUNTY ASSESSOR'S PARCEL ID NUMBER

BOOK	MAP	PARCEL	# OF ACRES
102	26	003	143.67

PLACE OF WATER USE (ONLY IF DIFFERENT FROM LOCATION OF WELL)

TOWNSHIP (N/S)	RANGE (E/W)	SECTION	160 ACRE	40 ACRE	10 ACRE
			¼	¼	¼

COUNTY WHERE WELL IS LOCATED: COCHISE COUNTY

SECTION 3. OWNER INFORMATION

Well Owner

FULL NAME OF COMPANY, ORGANIZATION, OR INDIVIDUAL: DAVID + TRUDY CONNOR
MAILING ADDRESS: 6960 E. ROCKLEDGE PL
CITY / STATE / ZIP CODE: TUCSON, AZ 85750
CONTACT PERSON NAME AND TITLE: TRUDY CONNOR, OWNER
TELEPHONE NUMBER: 520-742-6464 FAX: 520-577-9038

Landowner (if different from Well Owner)

FULL NAME OF COMPANY, GOVERNMENT AGENCY, OR INDIVIDUAL: SAME
MAILING ADDRESS:
CITY / STATE / ZIP CODE:
CONTACT PERSON NAME AND TITLE:
TELEPHONE NUMBER: FAX:

SECTION 4.

Questions	Yes	No	If Yes:
1. Is the proposed well site within 100 feet of a septic tank system, sewer disposal area, landfill, hazardous materials or petroleum storage area or tank?		✓	You must also request a variance (A.A.C. R12-15-818).
2. Is there another well name or identification number associated with this well?		✓	PLEASE STATE
3. Is the proposed well the second exempt well on this parcel for the same use?		✓	If the proposed well is in an Active Management Area, you must also file a supplemental form 55-40A.

Notice of Intent to Drill, Deepen, Replace or Modify a Well

WELL REGISTRATION NUMBER
55-211345

SECTION 5. DRILLING AUTHORIZATION

Drilling Firm

NAME: B.J. DRILLING

DWR LICENSE NUMBER: 25

ROC LICENSE CATEGORY: A-04 & C53

TELEPHONE NUMBER: 520-586-3282

FAX: 520-623-1010

MAILING ADDRESS: P.O. BOX 815

CITY / STATE / ZIP CODE: BENSON, AZ 85602

SECTION 6. WATER / SITE INFORMATION

***Principal Use* of Water** CHECK ONE	***Other Uses* of Water** CHECK ALL THAT APPLY
☐ Irrigation	☑ Irrigation
☐ Utility	☐ Utility
☑ Commercial	☐ Commercial
☐ Domestic	☑ Domestic
☐ Municipal	☐ Municipal
☐ Industrial	☐ Industrial
☐ Mining	☐ Mining
☐ Stock	☑ Stock
☐ Recharge	☐ Recharge
☐ Dewatering	☐ Dewatering
☐ Other *(please specify):*	☐ Other *(please specify):*

RECEIVED
MAR 6 2006
WATER MGT

SECTION 7. PROPOSED WELL CONSTRUCTION DESIGN (attach separate sheet if needed)

DATE CONSTRUCTION IS TO BEGIN:

Borehole			Casing													
DEPTH FROM SURFACE			DEPTH FROM SURFACE			MATERIAL TYPE (T)				PERFORATION TYPE (T)						
FROM (feet)	TO (feet)	BOREHOLE DIAMETER (inches)	FROM (feet)	TO (feet)	OUTER DIAMETER (inches)	STEEL	PVC	ABS	IF OTHER TYPE, DESCRIBE	BLANK OR NONE	WIRE WRAP	SHUTTER SCREEN	MILLS KNIFE	SLOTTED	IF OTHER TYPE, DESCRIBE	GROUTING MATERIAL
0	19	12 1/4	+1	19	8 5/8	X*				✓						Cement
19	700	6 3/4	0	600	5"		X			✓						
			600	700	5"		X							✓		

* ADWR well construction standards require a surface seal consisting of a minimum of 20 feet of steel casing. Cement grout must be used to fill the annular space between the surface casing and the borehole. (A.A.C. R12-15-811(B))

The Department's issuance of an authorization to drill a well is not a determination of whether water withdrawn from the well is legally surface water or groundwater. The legal nature of the water withdrawn from the well may be the subject of court action in the future as part of a determination of surface water rights in your area. If there are court proceedings that could affect your well, you will be notified and be given the opportunity to participate. If you have questions regarding the legal nature of the water to be withdrawn from your proposed well, please consult with an experienced civil engineer, hydrologist or water rights attorney.

For the purposes of determining appropriate fees outside AMAs or INAs, "domestic purposes" is defined as "uses related to the supply, service and activities of households and private residences and includes the application of water to less than 2 acres of land to produce plants or parts of plants for sale or human consumption, or for use as feed for livestock, range livestock or poultry, as such terms are defined in A.R.S. § 3-1201."

I state that this notice is filed in compliance with A.R.S. § 45-596 and is complete and correct to the best of my knowledge and belief.

TYPE OR PRINT NAME AND TITLE: TRUDY CONNOR

SIGNATURE OF WELL OWNER: Trudy C — DATE: 2-27-2006

SIGNATURE OF LANDOWNER, IF APPLICABLE (SEE INSTRUCTIONS): Trudy C — DATE: 2-27-2006

Notice of Intent to Drill, Deepen, Replace or Modify a Well

WELL REGISTRATION NUMBER
55 - 211345

CHECK ONE: ☐ FILING MANUALLY
☐ FILING ELECTRONICALLY* *DRILLER'S E-MAIL ADDRESS: _____

*COUNTY OR LOCAL HEALTH AUTHORITY APPROVAL CODE	COUNTY APPROVAL CODE
If applicant is filing this NOI electronically via the ADWR website and County approval is required, please indicate approval by providing a County Approval Code.	

WELL SITE PLAN

NAME OF WELL OWNER	COUNTY ASSESSOR'S PARCEL ID NUMBER		
	BOOK	MAP	PARCEL
DAVID + TRUDY CONNOR	102	26	003

- If this well will be a domestic well on 5 acres or less, please draw the following: (1) the boundaries of your property; (2) the proposed well location; (3) the locations of all septic tank systems and sewer systems on the property or within 100 feet of the well location, even if on neighboring properties; and (4) any permanent structures on the property that may aid in locating the well. If the parcel is vacant land or lacks a septic tank or sewer system, please indicate this.
- Indicate the distance between the proposed well location and any septic tank system or sewer system.

RECEIVED
MAR 6 2006
WATER MGT

N
W E
S

1" = _____ ft

COUNTY OR LOCAL AUTHORITY NAME AND TITLE		***Official County or Local Seal or Stamp***
COUNTY OR LOCAL AUTHORITY SIGNATURE		
TELEPHONE NUMBER	DATE	

Arizona Department of Water Resources
Water Management Support Section
P.O. Box 458 • Phoenix, Arizona 85001-0458
(602) 417-2470 • (800) 352-8488
(602) 417-2422 fax www.water.az.gov

Notice of Intent to Drill, Deepen, Replace or Modify a Well

(except a Non-Exempt Well in an Active Management Area)

$150 or $100 FEE

- Review instructions prior to completing form in black or blue ink.
- You must include with your Notice:
- Check or money order in the amount of the appropriate filing fee. For a well located within an AMA or INA, the fee is $150.00. For a well not located within an AMA or INA, the fee is $100.00 if the well will be used solely for domestic purposes (see page 2 and instructions) and will have a pump with a maximum capacity of not more than 35 gallons per minute. Otherwise, the fee is $150.00.
- Authority for fee: A.R.S. § 45-596.

** PLEASE PRINT CLEARLY **

AMA / INA		B	SB
RECEIVED	DATE	WS	
ISSUED	DATE	WQARF	CERCLA

FILE NUMBER

WELL REGISTRATION NUMBER

55 - 211345

RECEIVED MAR 6 2006 WATER MGT

SECTION 1. COUNTY OR LOCAL HEALTH AUTHORITY APPROVAL (if applicable)

If water from the proposed well will be used for domestic purposes on a parcel of land of 5 or fewer acres, the applicable county or local health authority must endorse all items in Section 1 within one year before submission to the Department of Water Resources. You must also attach a site plan (pg. 3).

CHECK ONE

☐ County or Local Health Authority Recommends Approval

Official County or Local Seal or Stamp

David and Trudy Connor
6960 E. Rock Ledge Place
Tucson, AZ 85750
(520) 742-6464

BANK OF AMERICA
NATIONAL ASSOCIATION
TUCSON, AZ 85718
91-170/1221

6551

2/27/2006

Pay to the Order of ARIZONA DEPARTMENT OF WATER RESOURCES $ **150.00

One Hundred Fifty and 00/100********** Dollars

ARIZONA DEPARTMENT OF WATER RESOU
WATER MANAGEMENT SUPPORT SECTION-
P. O. BOX 458
PHOEIX, AZ 85001-0458

Notice of Intent to Drill/Well

[redacted]

SECTION 3. OWNER INFORMATION

Well Owner		**Landowner** (if different from Well Owner)	
FULL NAME OF COMPANY, ORGANIZATION, OR INDIVIDUAL DAVID + TRUDY CONNOR		FULL NAME OF COMPANY, GOVERNMENT AGENCY, OR INDIVIDUAL SAME	
MAILING ADDRESS 6960 E. ROCKLEDGE PL		MAILING ADDRESS	
CITY / STATE / ZIP CODE TUCSON, AZ 85750		CITY / STATE / ZIP CODE	
CONTACT PERSON NAME AND TITLE TRUDY CONNOR, OWNER		CONTACT PERSON NAME AND TITLE	
TELEPHONE NUMBER 520-742-6464	FAX 520-577-9038	TELEPHONE NUMBER	FAX

SECTION 4.

Questions	Yes	No	If Yes:
1. Is the proposed well site within 100 feet of a septic tank system, sewer disposal area, landfill, hazardous materials or petroleum storage area or tank?		✓	You must also request a variance (A.A.C. R12-15-818).
2. Is there another well name or identification number associated with this well?		✓	PLEASE STATE
3. Is the proposed well the second exempt well on this parcel for the same use?		✓	If the proposed well is in an Active Management Area, you must also file a supplemental form 55-40A.

STATE OF ARIZONA
DEPARTMENT OF WATER RESOURCES
GROUNDWATER MANAGMENT SUPPORT SECTION

500 North Third Street - Phoenix, Arizona 85004-3903
Phone (602) 417-2470 Fax (602) 417-2422

RECEIVED
SEP 13 1996
RECORDS MGT

WELL DRILLER REPORT

This report should be prepared by the Driller in all detail and filed with the Department within 30 days following completion of the well.

1. Owner's Name: Constance Silvestri Thru Darling Homes contractor Rick Darling
   Address: P.O. Box 2566 (Street) Sierra Vista (City) Az. (State) 85635 (Zip) 520-378-2505 (Telephone Number)
2. Drilling Firm: L. B. DRILLING
   Address: Box 4166 (Street) Huachuca City, AZ 85616 (City, State, Zip) 520-456-1312 (Telephone Number)
3. Location: SE ¼ (10 Acre) NE ¼ (40 Acre) NW ¼ (160 Acre) of Section 31 Township 23S Range 23E
4. Well Registration No. 55-557742 (Required)
5. Permit No. _____ (If issued)

DESCRIPTION OF WELL

6. Total Depth of Hole 380 ft.
7. Type of Casing PVC
8. Diameter and length of casing 6 inches from 0 to 380, _____ inches from _____ to _____
9. Method of sealing at reduction points _____
10. Perforated from 340 to 380 from _____ to _____ from _____ to _____
11. Size of cuts 18 Number of cuts per foot Three
12. If screen was installed: Length _____ feet. Diameter _____ inches. Type _____
13. Method of construction drilled air
    (drilled, dug, driven, bored, jetted, etc.)
14. Date started July (Month) 10 (Day) 1996 (Year)
15. Date completed July (Month) 10 (Day) 1996 (Year)
16. Depth to water 251 ft. (If flowing well, so state).
17. Describe point from which depth measurements were made, and give sea-level elevation if available ground level
18. If flowing well, state method of flow regulation: N/A
19. Remarks: blew 30 gp.m.

DO NOT WRITE IN THIS SPACE
OFFICE RECORD
Registration No. 55-557742
File No. D(23-24)31bad
Received _____ By _____
Entered ENTERED SEP 17 1996 By _____

DWR-55-55 (Rev 2/96)

LOG OF WELL

Indicate depth at which water was first encountered, and the depth and thickness of water bearing beds. If water is artesian, indicate depth at which encountered, and depth to which it rose in well.

From (feet)	To (feet)	
0	1	brown sand
2	4	Caliche
4	23	redish brown gravely clay
23	290	brown sandy clay
290	330	redish brown gravely clay
330	380	grey cemented sand and gravel 1st water

I hereby certify that this well was drilled by me (or under my supervision), and that each and all statements herein contained are true to the best of my knowledge and belief.

Driller's Name (Qualifying Party): L. B. DRILLING

Box 4166

Street Huachuca City, AZ 85616

City 520-456-1312 State 9-11-96 Zip

Phone Number Date

DWR 55-55 (Rev 2/96)

RECEIVED
SEP 27 1996
RECORDS MGT

STATE OF ARIZONA
DEPARTMENT OF WATER RESOURCES
GROUNDWATER MANAGEMENT SUPPORT SECTION
500 North Third Street, Phoenix, Arizona 85004-3903
Phone (602) 417-2470 Fax: (602) 417-2422

COMPLETION REPORT
(Pump Installation Report)

1. Per A.R.S. § 45-600, The completion report is to be filed with the Department within 30 days after installation of pump equipment by the registered well owner.
2. Drawdown of the water level for a non-flowing well should be measured in feet after not less than 4 hours of continuous operation. For a flowing well the shut-in presssure should be measured in feet above the land or in pounds per square inch at the land surface.
3. The static groundwater level should be measured in feet from the land surface immediately prior to the well capacity test.
4. The tested pumping capacity of the well in gallons per minute for a non-flowing well should be determined by measuring the discharge of the pump after continuous operation for at least 4 hours and for a flowing well by measuring the natural flow at the land surface.

REGISTRATION NO: 55- 557742 FILE NO: D (23-24) 31

LOCATION OF THE WELL:

23S.	23	31	¼ S/E	¼ N/E	¼ N/W
Township	Range	Section	10-acre	40-acre	160-acre

EQUIPMENT INSTALLED:

Kind of Pump (SUBMERSIBLE) GOULDS PUMP INC. Kind of Power ELECTRICAL
(Turbine, Submersible, Centrifugal, etc.) (Electric, Natural Gas, Gasoline, etc.)

H.P. Rating of Motor 1½ HP Pumping Capacity 28 Date Pump Installed 8-26-96

WELL TEST:

Test Pumping Capacity 12 (Gallons per minute) Date Well Tested 8-26-96

Method of Discharge Measurement 5-GALLONS CONTAINER
(Weir, orifice, current meter, bucket, etc.)

Static Groundwater Level 250' ft. Drawdown 10' ft.

Total Pumping Lift 300' ft. Drawdown - STD - lbs.
(Flowing Well)

(*)

I HEREBY CERTIFY that the above statements are true to the best of my knowledge and belief.

COMMIE SILVESTRI	1426 S. FOUDY RD	BISBEE	AZ	85603
Print Well Owner's Name	Address	City	State	Zip

* Commie Silvestri	* (520) 538-0569	18 SEP 96
Signature of Well Owner	Phone Number	Date

DWR 55-56 (Rev 10/95)

ENTERED SEP 27 1996

ARIZONA DEPARTMENT OF WATER RESOURCES
OPERATIONS - 500 NORTH 3RD. STREET
PHOENIX, AZ 85004 (602)417-2470

RECEIVED MAY 20 1996 GROUNDWATER MGT

NOTICE OF INTENTION TO DRILL, DEEPEN, REPLACE OR MODIFY A WELL - 1996

Section § 45-596, A.R.S., provides: a person may not drill, deepen, or modify any well, without first filing a Notice of Intention to Drill with the Department

IF PARCEL IS 20 ACRES OR LESS, THE APPLICABLE COUNTY OR LOCAL HEALTH AUTHORITY MUST ENDORSE ALL ITEMS IN THE BOX BELOW, BEFORE SUBMITTING TO THE DEPARTMENT OF WATER RESOURCES.

Constance Silvestri — P.O. Box 2566 — S.V. — Az. — 85636
Land Owner's Name — Address — City — State — Zip

Telephone 520-378-2505

County: Cochise

COUNTY ASSESSOR'S PARCEL ID INFORMATION: Tax I.D # 102-11-007-9
BOOK MAP PARCEL — No. of Acres of Parcel 37

Well/Land Location: NE. SE 1/4 — 1/4 — NW 1/4 of Section 31 Township 23S N/S Range 23 E/W (SEE ATTACHED)
10AC 40ac 160ac

OFFICIAL SEAL

COUNTY OR LOCAL AUTHORITY ENDORSEMENT

Check one:
Recommend Approval _____; Insufficient information to make determination _____; Variance required _____ (Explanation attached).

DATE _____ AUTHORIZED SIGNATURE _____

GENERAL INSTRUCTIONS FOR FILING NOTICE WITH

1. Section § 45-596(D) provides that the Director shall determine that all information required on this form has been submitted. If not, the person filing will be notified, and the drilling, deepening or modification of the well may not proceed.
2. Section § 45-596(D), provides that the Department has 15 days after the receipt of a complete and correct notice of intention to record the notice and mail the duplicate to the owner.
3. Fill out this form and site plan in DUPLICATE and send WITH $10.00 FEE to 500 N. THIRD ST., PHX., AZ 85004 USE BLACK OR BLUE INK.
4. For specific instructions, limitations and conditions, see the reverse side of this form.
5. If the well is a replacement, deepening or modification of an existing well, provide the registration number of the existing well in item 2.
6. Construction standards for wells, including abandonment, shall be in accordance with Department Rules.

1. **Owner of well:**
Constance Silvestri
Name
P.O. Box 2566
Mailing Address
S.V. Az. 85636
City State Zip
Telephone: 520-378-2505

2. **Action requested:** Drill New Well ✓; Deepen _____ Modify _____ Replace _____
For a replacement well provide: Maximum capacity of the original well _____ gallons per minute; distance from the original well _____ feet.
Well Registration No. 55- _____

3. **Construction will start about:**
Month May Year 1996

4. **DESCRIPTION OF PROPOSED WELL:**
Diameter 8" inches
Depth 400' TO 500' feet MAY?
Type of Casing STEEL TOP END

5. **Design Pump Capacity:**
5 TO 10 gallons per minute

6. **Lessee of Land of wellsite:**
Connie Silvestri (OWNER)
Name
P.O. Box 2566
Mailing Address
S.V. Az. 85636
City State Zip
Telephone: 520-378-2505

7. **Principal use of water:(be specific)**
Domestic use Only

8. **Other uses of water:(be specific)**
Domestic Use Only

9. If use includes **irrigation**, state to nearest tenth, the number of acres to be irrigated: N/A

10. **PLACE OF USE** (Legal Description of Land):
Township 23S N/S Range 23 E/W
Section 31 1/4 SE 1/4 NE 1/4 NW

11. **Type of well:** Exempt ✓ Non-Exempt _____
Residential ✓ Commercial _____

12. Is the proposed wellsite within 100 feet of a septic tank system, sewage disposal area, landfill, hazardous waste facility, storage area of hazardous materials or petroleum storage areas and tanks? YES _____ NO ✓

13. **DRILLING FIRM:**
L. B. DRILLING
Firm Name
P. O. BX. 4166
Mailing Address
HUACHUCA CITY, AZ. 85616
City State Zip
DWR License
#344
ROC License Classification
#076141-005(A4
#058233-006(C-53

DO NOT WRITE IN THIS SPACE
OFFICE RECORD
File No. D(23-23)31BAA By ak
Filed 5-20-96 By ak
Input _____ By _____
DUPLICATE MAILED
Date 5-28-96 By ak
Registration 55- 55 77042
AMA/INA —
W/S II S/B
ENTERED MAY 31 1996

RECEIVED MAY 20 1996 GROUNDWATER MGT

CS 5/15/96

Constance Silvestri
Typed or Printed Name of Owner or Lessee

Signature [ ] Land Owner [ ] Lessee of Wellsite

30 APR 96
DATE

SPECIFIC INSTRUCTIONS, LIMITATIONS AND CONDITIONS

1. If any water from a proposed well on a parcel of land of twenty or fewer acres will be used for domestic purposes, as defined in § 45-454, the applicant shall submit a site plan to scale of the property with the county assessor's parcel identification number. The site plan:

   a. Will be on a 8½"x11" piece of plain paper with representation of the locations of all structures, septic tank or sewer systems and proximity of adjacent lot lines to scale.
   b. Must show the proposed well location and the location of any septic or sewer system that is either located on the property or within one hundred feet of the proposed well site.
   c. Shall demonstrate to the director's satisfaction that the well will not be drilled within one hundred feet of any septic or sewer system.
   d. Must be approved by the county health authority, or by a local health authority in areas where the county health authority has delegated authority to approve septic or sewer systems. Before approval, the health authority shall review the plan and determine whether the proposed well location complies with applicable state and local laws regarding the placement of wells. If so, the health authority shall endorse the site plan and the proposed well placement.

2. Endorsement by the county/local authority is based solely on the best available judgement that this well, as shown on the site plan submitted, is 100 feet or more from all known and visually identifiable sewage treatment systems. It is not a representation that a well placed at this site will be guaranteed as to quantity or quality. Information brought to light at a future date may render this determination invalid.

3. If a well which was originally drilled as an exploration well, a monitor well, a piezometer well or for any use other than domestic use and is later proposed to be converted to use for domestic purposes, as defined in § 45-454, the well owner shall file a notice of intention to drill and comply with the requirements prescribed pursuant to this section before the well is converted and any water from that well used for domestic purposes.

4. Only a well driller licensed in the State of Arizona is authorized to drill, deepen or modify a well. A well driller may commence drilling a well only if the well drilling contractor or licensee has possession of a drilling card at the well site, issued by the Director in the name of the well drilling contractor or licensee, authorizing the drilling of the specific well in the specific location.

5. An exempt well means a well having a pump with a maximum capacity of not more than thirty-five (35) gallons per minute and may include the application of water to less than two (2) acres of land in an Irrigation Non-Expansion Area or Active Management Area to produce plants or parts of plants for sale, human consumption or for use as feed for livestock, range livestock or poultry.

6. The drilling, deepening, or modification of this well shall be completed within one (1) year of the date of the notice (§ 45-596.E.).

7. Within thirty (30) days after the installation of pumping equipment on this well, the registered well owner shall file the prescribed Completion Report. A form for this purpose will be furnished to the registered owner with the return of an annotated copy of this notice.

8. The person to whom a well is registered shall notify the Department of a change in ownership or a change in data relating to this well. The prescribed form for these purposes will be furnished to the registered owner with the return of an annotated copy of this Notice.

9. If an individual other than the land owner or lessee signs this Notice, an original letter of authorization from the land owner/lessee, stating that the individual has permission to sign this specific Notice on their behalf, shall accompany the Notice.

ARIZONA DEPARTMENT OF WATER RESOURCES
500 North Third Street, Phoenix, Arizona 85004
Telephone (602) 417-2470
Fax (602) 417-2401

RECEIVED
MAY 20 1996
GROUNDWATER MGT

May 9, 1996

Darling Homes, Inc. (Constance Silvestri)
P. O. Box 2566
Sierra Vista, AZ 85636

Dear Applicant:

We are recently in receipt of your filing an (NOI) to drill/deepen/replace/modify a well. However, our review indicates that the filing(s) is incomplete under the Groundwater Management Act for the following reason(s):

Please complete all highlighted areas.

If the parcel on which the well is to be located is 20 acres or less, the NOI's, along with a site plan is required to go to the county for approval before being submitted to ADWR for processing.

Until clarification, or correction, no further action can be taken by this Department pending receipt of information that completes the application, as indicated above.

Sincerely,

Dorothy Boggs

Dorothy Boggs
Groundwater Permit Specialist

hs
Enclosures

ARIZONA DEPARTMENT OF WATER RESOURCES
500 North 3rd Street, Phoenix, Arizona 85004
Telephone (602) 417-2470
Fax (602) 417-2422

RECEIVED
MAY 20 1996
GROUNDWATER MGT

FIFE SYMINGTON
Governor

RITA P. PEARSON
Director

July 25, 1995

Dear Well Applicants, Well Drillers and Health Officials:

This letter is being directed to all parties that may potentially be impacted by a revision of A.R.S. § 45-596. This statute requires an applicant to file a notice of intention to drill a well and receive authority from the Department of Water Resources before commencing to drill. The revision in the statute became effective July 17, 1994.

The revision pertains to all new wells that will provide **ANY** water for domestic purposes on parcels of land of twenty (20.0) acres or less. Domestic purposes is defined in A.R.S. § 45-454.I.1. Essentially it means uses related to the supply, service and activities of households and private residences.

To assist well applicants, well drillers and health authorities to transition to the revised procedure, the Department has revised its Notice Of Intention (NOI) to drill form, developed a brochure to provide information about the change and provided this letter to explain procedures to be followed.

An individual supply of the new forms and the brochure are being included with this letter. Please take a moment to review them. The brochure can be copied and recopied as much as anyone wishes because its only purpose is to be a source of information.

The NOI must be completed and filed **in duplicate**, with **both** sides of the form on the same sheet of paper. This is because there are conditions and restrictions on the back of the form that the applicant is attesting to by their signature. Improper or incomplete NOI forms will be returned without action. Faxed copies will not be accepted because: 1) the fee must accompany the filing; 2) the signature on the form must be the original signature of the landowner or lessee; 3) a fax can not meet the requirement of having both sides of the form on the same sheet of paper.

The filing fee that is required to be paid to the Department must accompany the NOI. **A check or money order, made payable to the AZ Dept of Water Resources (ADWR), in the amount of $10.00** must be attached to the duplicate NOIs and the site plan when they are submitted to the appropriate county or local health authority.

The duplicate NOIs and the site plan will be filed with the appropriate county or local health authority. The name, address and phone number of those places for filing are on the back of the brochure. That authority will review and endorse the NOI and site plan and forward it to DWR. In some cases, DWR may have to request further information from the applicant before issuing authority to drill.

A NOI claiming a parcel size of over 20 acres, and exemption from county or local authority review, must still provide the parcel number and parcel size. DWR will verify that information with the appropriate county assessor before issuing authority to drill.

Beginning July 18, 1994, the following Notice Of Intention forms become obsolete and will no longer be accepted by ADWR:

1. NOI to Drill an Exempt Well In An Active Management Area.
2. NOI to Drill a well Outside Of An Active Management Area.

Notice Of Intention forms not affected by the revised law are:

1. NOI to Drill Monitor/Piezometer Well.
2. NOI to Drill and Abandon Exploration Well(s).
3. NOI to Deepen, Replace or Modify an Existing, Non Exempt Well At Approximately the Same Location In An Active Management Area.
4. NOI to Abandon a Well
5. Notice of Well Capping.

For an additional supply of NOI forms, call Liz Choukalas at (602) 417-2470.

Sincerely,

Lawrence A. Ramsey
Groundwater Management Support

Attachments

DWR 45-596 (7/95Rev)

RECEIVED
MAY 2 1996
GROUNDWATER MGT

EXHIBIT "A"

That portion of the Southeast quarter of the Northeast quarter of Section 31, Township 23 South, Range 23 East of the Gila and Salt River Base and Meridian, Cochise County, Arizona, more particularly described as follows:

COMMENCING at the Government Land Office Brass Capped Monument that marks the East quarter corner of said Section 31;
thence West 50.00 feet;
thence North 01° 11' 42" West 40.00 feet to the POINT OF BEGINNING;
thence North 01° 11' 42" West parallel to the East line of said Section 31, 1,279.98 feet to the North line of said Southeast quarter of the Northeast quarter;
thence North 89° 58' 22" West, 1,272.54 feet to the Northwest corner of said Southeast quarter of the Northeast quarter;
thence South 00° 09' 10" East, 1,280.59 feet along the West line of said Southeast quarter of the Northeast quarter;
thence East 1,273.48 feet to the POINT OF BEGINNING.

EXCEPT all coal and other minerals as reserved in Patent from United States of America.

RECEIVED
MAY 20 1996
GROUNDWATER MGT

RECEIVED
MAY 2 1996
GROUNDWATER MGT

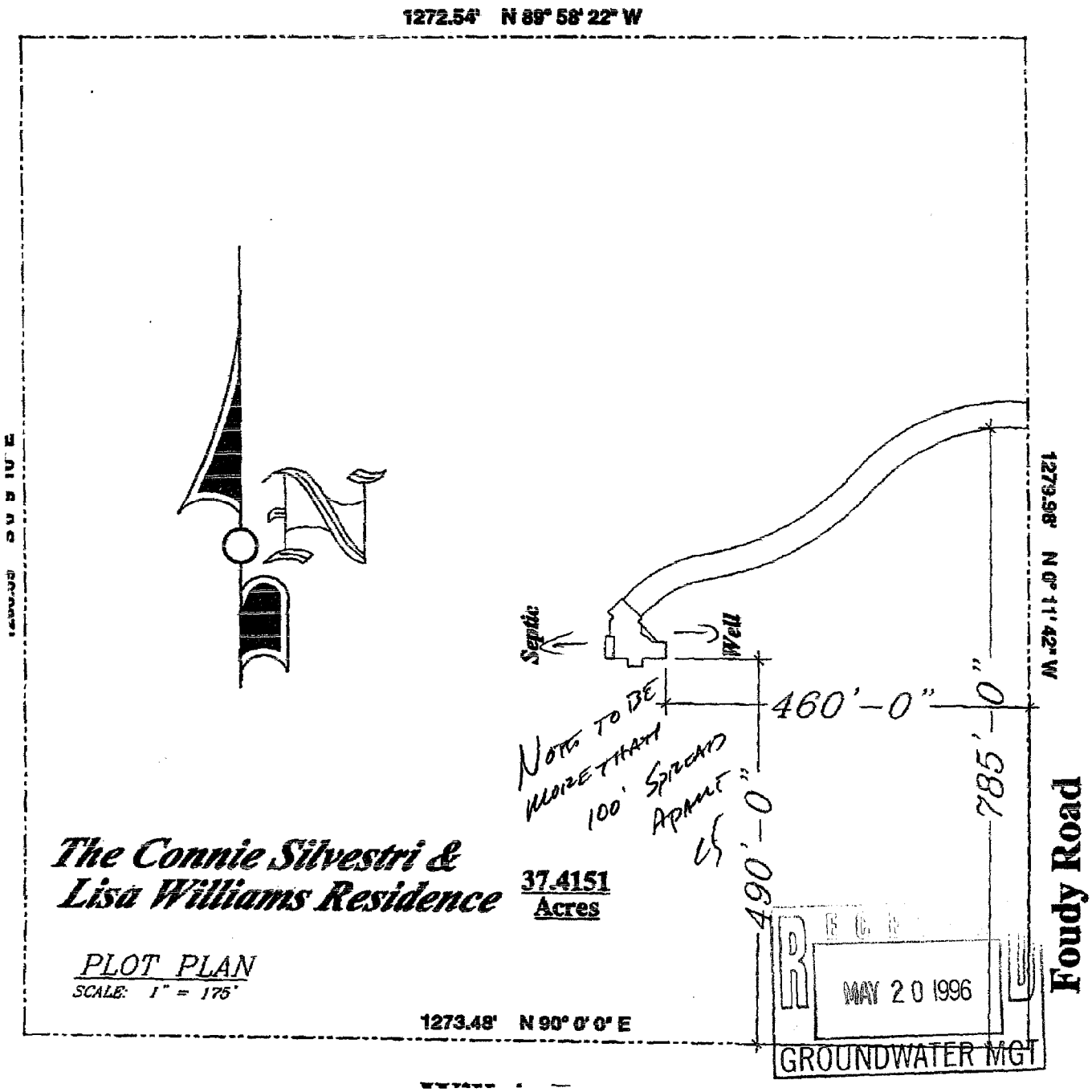

RECEIVED
MAY 20 1996
GROUNDWATER MGT

ARIZONA DEPARTMENT OF WATER RESOURCES
GROUNDWATER MANAGEMENT SUPPORT SECTION

500 North Third Street, Phoenix, Arizona 85004
Telephone (602) 417-2470
Fax (602) 417-2422

May 28, 1996

FIFE SYMINGTON
Governor

RITA P. PEARSON
Director

CONSTANCE SILVESTRI
P O BOX 2568
SIERRA VIEST, AZ. 85636

Registration No. 55-557742
File No. D(23-24)31BAD

Dear Well Owner:

Enclosed is a copy of the Notice of Intention (NOI) to drill/deepen/modify a well. This NOI, which was recently filed with this Department, is being returned to you as evidence of your compliance with ARS §45-596. The enclosed Completion Report is to be submitted when pump equipment is installed. The Drilling Card and Well Drilling Report form have been sent to your driller. He may not begin drilling until he has received the Drilling Card and it must be displayed on the rig during drilling. If you change drillers, you must supply this Department with the new driller's identity. Please ensure that the driller you select is licensed to drill the type of well you require. All well drillers must pass an examination proving they understand the drilling methods for that particular license, and are familiar with the laws and regulations which govern well construction in Arizona.

If it is necessary to change the location of the proposed well, immediately contact the Department of Water Resources to obtain written permission before proceeding with the drilling. A properly signed, amended Drilling Card must be in the possession of the driller before drilling commences at a different location than originally authorized.

ARS §45-600 requires the registered well owner to submit a completion report within thirty (30) days after the installation of pumping equipment. It also requires the driller to furnish this Department a complete and accurate log of the well within thirty (30) days after completion of drilling. You should insist, and ensure, that both of these are done.

If in the course of drilling a new well, it is determined that the new well cannot be successfully completed as initially intended (dry hole, cave in, lost tools, etc.), the new well must be properly abandoned and a Well Abandonment Completion Report submitted per R12-15-816.F.

Per ARS §45-593(C), the person to whom a well is registered shall notify this Department of a change in ownership of the well and/or information pertaining to the physical characteristics of the well in order to keep this well registration file current and accurate. We have enclosed a Change of Well Information Form should it be needed in the future.

Sincerely,

Ellen Kane
Water Resource Technician
Groundwater Management Support Section

ARIZONA DEPARTMENT OF WATER RESOURCES

GROUNDWATER MANAGEMENT SUPPORT SECTION

500 North Third Street
Phoenix, Arizona 85004-3903

THIS AUTHORIZATION SHALL BE IN POSSESSION OF THE DRILLER DURING ALL DRILL OPERATIONS

WELL REGISTRATION NO: 55-557742

AUTHORIZED DRILLER:L. B. DRILLING LICENSE NO: 344

NOTICE OF INTENTION TO DRILL AN EXEMPT WELL HAS BEEN FILED WITH THE DEPARTMENT BY:

WELL OWNER: CONSTANCE SILVESTRI

The well(s) is/are to be located in the:

SE 1/4 of the NE 1/4 of the NW 1/4 Section 31 Township 23S Range 23E

No. of Wells in this project: 1

THIS AUTHORIZATION EXPIRES AT MIDNIGHT ON THE 19TH DAY OF MAY, 1997.

CHIEF, GROUNDWATER MANAGEMENT SUPPORT

THE DRILLER MUST FILE A LOG OF THE WELL WITHIN 30 DAYS OF COMPLETION OF DRILLING

GREAT SEAL OF THE STATE OF ARIZONA
DITAT DEUS
1912

DEPARTMENT OF WATER RESOURCES
99 EAST VIRGINIA AVENUE
PHOENIX, ARIZONA 85004

RECEIVED JUN 14 1982 DEP'T. OF WATER RESOURCES

REGISTRATION OF EXISTING WELLS

READ INSTRUCTIONS ON BACK OF THIS FORM BEFORE COMPLETING
PRINT OR TYPE — FILE IN DUPLICATE

REGISTRATION FEE (CHECK ONE)	
EXEMPT WELL (NO CHARGE)	☒
NON-EXEMPT WELL — $10.00	☐

FOR OFFICE USE ONLY
REGISTRATION NO. 55-649994
FILE NO. D(24-24)18dcc
FILED 6-14-82 AT 3p
(DATE) (TIME)
INA —
AMA —

1. Name of Registrant:
Shafer, Earnest E.
315 I St. PO. BOX 545 Naco Arizona 85620
(Address) (City) (State) (Zip)

2. File and/or Control Number under previous groundwater law:
D(24-24)18 dcc (File Number) 35- (Control Number)

3. a. The well is located within the SW ¼ SW ¼ SE ¼, Section 18, of Township 24(S) N/S, Range 24(E) E/W, G & SRB & M, in the County of Cochise.

b. If in a subdivision: Name of subdivision _____, Lot No. _____, Address _____.

4. The principal use(s) of water (Examples: irrigation - stockwater - domestic - municipal - industrial)
domestice.

5. If for irrigation use, number of acres irrigated from well none.

6. Owner of land on which well is located. If same as Item 1, check this box ☒
_____
_____
(Address) (City) (State) (Zip)

7. Well data (If data not available, write N/A)
a. Depth of Well 162 feet
b. Diameter of casing 8 inches
c. Depth of casing 162 feet
d. Type of casing welded, steel .
e. Maximum pump capacity 30, static 0 psi gallons per minute.
f. Depth to water 120 feet below land surface.
g. Date well completed July (Month) 15 (Day) 1966 (Year) .

8. The place(s) of use of water. If same as Item 3, check this box ☒.
____¼ ____¼ ____¼, Section ____ Township ____ Range ____
____¼ ____¼ ____¼, Section ____ Township ____ Range ____
Attach additional sheet if necessary.

9. DATE June 12/82 SIGNATURE OF REGISTRANT Earnest E Shafer

MICROFILMED

INSTRUCTIONS FOR COMPLETING REGISTRATION FORM

General Instructions

1. A person who owns an "Existing Well" shall register the well, pursuant to A.R.S. 45-593, by filing this form **in duplicate** with the Department of Water Resources not later than midnight June 14, 1982. The form must be completed and signed. Failure to do so will constitute a violation of A.R.S. 45-593, and may subject the well owner to injunction and/or civil penalties, pursuant to A.R.S. Title 45, Article 12.

2. An "Existing Well" means, (1) a well which was drilled on or before June 12, 1980 and which is not abandoned or sealed, or (2) a well which was not completed on or before June 12, 1980, but for which a Notice of Intention to Drill was on file with the Arizona Water Commission on or before June 12, 1980.

3. No registration fee is required for Exempt Wells. A $10.00 registration fee must accompany registration forms for all Non-Exempt Wells.

4. An "Exempt Well" means a well having a pump with a maximum capacity of not more than 35 gallons per minute which is used to withdraw groundwater. An Exempt Well may include the non-commercial irrigation of not more than 1 acre of land.

5. A "Non-Exempt Well" means a well that is not an "Exempt Well".

INSTRUCTIONS FOR REGISTRATION QUESTIONS

1. The Registrant must be the owner of the well and may be an individual, public or private corporation, company, partnership, firm, association, society, estate, trust, any other private organization or enterprise, the United States, any state, territory or country or a governmental entity, political subdivision or municipal corporation organized under or subject to the constitution and laws of this State.

2. If you own an existing irrigation well drilled at any time, or any other type of well drilled on or after June 20, 1968, you should have an assigned control and/or file number. Write these numbers in item 2. If you do not know the number, please explain the reason on the form or on an attached sheet.

3. a. Fill in the Section, Township and Range in all cases if it is available.
   b. If the well is in a subdivision and you have this information, give the subdivision name, Lot Number, and Address.

4. Show all purposes for which the water is used.

5. If the well is used for irrigation, give the number of acres irrigated in 1980 from the well.

6. If the owner of the land is an individual, give the last name, first name, middle initial. If the owner of the land is a corporation, partnership, firm, etc., fill in the appropriate title.

7. Complete the section on Well Data with the most accurate information available to you. If the data is not available, write N/A in the blanks.

8. Give the legal description of the place of use of the water. If place of use is in a subdivision and legal description is not available, give the subdivision name, Lot Number and/or address on the blank line.

9. The person in whose name a well is registered shall notify the Department of any change in ownership and shall keep all information on the registration record current and accurate. A form entitled "Change of Well Information/Ownership" is available for this purpose. A blank form will be furnished with the returned duplicate copy of the registration form.

ARIZONA DEPARTMENT OF WATER RESOURCES
Records Management Section
3550 N.Central Avenue * Phoenix, Arizona 85012
(602) 771-8500 * (800) 352-8488
www.water.az.gov

Well Driller Report and Well Log

This report should be prepared by the driller in detail and filed with the Department within 30 days following completion of the well.

** PLEASE PRINT CLEARLY **

RECEIVED JUL 14 2006

FILE NUMBER: D(24-24) 18 ADC
WELL REGISTRATION NUMBER: 55- 210865
PERMIT NUMBER (IF ISSUED):

SECTION 1. DRILLING AUTHORIZATION

Drilling Firm

NAME	DWR LICENSE NUMBER
BRADLY DRILLING	736
ADDRESS	TELEPHONE NUMBER
PO Box 4707	520-456-2355
CITY/STATE/ZIP	FAX
HUACHUCA CITY, AZ 85616	

SECTION 2. REGISTRY INFORMATION

Well Owner

FULL NAME OF COMPANY, ORGANIZATION OR INDIVIDUAL: ROBERT & ELIZABETH SCHWARTZ
MAILING ADDRESS: 2003 BRUSH WOOD DR
CITY / STATE / ZIP: SIERRA VISTA, AZ 85650
CONTACT PERSON NAME AND TITLE:
TELEPHONE NUMBER: 520-458-4311
FAX:
WELL NAME:

Location of Well

WELL LOCATION ADDRESS (IF KNOWN):

TOWNSHIP (N/S)	RANGE (E/W)	SECTION	160 ACRE 1/4	40 ACRE 1/4	10 ACRE 1/4

LATITUDE: ° ' "N
LONGITUDE: ° ' "W
LAND SURFACE ELEVATION AT WELL: Feet Above Sea Level
METHOD OF LATITUDE / LONGITUDE (CHECK ONE): ☐ Hand-Held ☐ USGS Quad Map ☐ Conventional Survey ☐ GPS : ☐ Survey-Grade
COUNTY ASSESSOR'S PARCEL ID NUMBER: BOOK 102 MAP 56 PARCEL 009
COUNTY WHERE WELL IS LOCATED: Cochise

SECTION 3. WELL CONSTRUCTION DETAILS

Drill Method

CHECK ONE
- ☒ Air Rotary
- ☐ Bored or Augered
- ☐ Cable Tool
- ☐ Dual Rotary
- ☐ Mud Rotary
- ☐ Reverse Circulation
- ☐ Driven
- ☐ Jetted
- ☐ Air Percussion / Odex Tubing
- ☐ Other (please specify)

Method of Well Development

CHECK ONE
- ☒ Airlift
- ☐ Bail
- ☐ Surge Back
- ☐ Surge Pump
- ☒ Other (please specify)

Condition of Well

CHECK ONE
- ☐ Capped
- ☒ Pump Installed

Method of Sealing at Reduction Points

CHECK ONE
- ☐ None
- ☐ Packed
- ☐ Swedged
- ☐ Welded
- ☒ Other (please specify) NATIVE

Condition of Well

DATE WELL CONSTRUCTION STARTED: 6-10-06
DATE WELL CONSTRUCTION COMPLETED: 6-11-06

I state that this notice is filed in compliance with A.R.S. § 45-596 and is complete and correct to the best of my knowledge and belief.

DRILLING FIRM: Bradly Drilling
SIGNATURE OF QUALIFYING PARTY:
DATE: 6-11-06

DWR-55-55-10/01 (Rev.)

ENTERED JUL 21 2006

Well Driller Report and Well Log

WELL REGISTRATION NUMBER
55- 210865

SECTION 4. WELL CONSTRUCTION DESIGN (AS BUILT) (attach additional page if needed)

DEPTH OF BORING	DEPTH OF COMPLETED WELL
305' Feet Below Land Surface	305' Feet Below Land Surface

Water Level Information

STATIC WATER LEVEL	DATE MEASURED	TIME MEASURED	IF FLOWING WELL, METHOD OF FLOW REGULATION
123' Feet Below Land Surface	6-11-06	NOON	☐ Valve ☐ Other:

Borehole / Installed Casing

Borehole: DEPTH FROM SURFACE FROM (feet)	Borehole: DEPTH FROM SURFACE TO (feet)	Borehole: BOREHOLE DIAMETER (inches)	Installed Casing: DEPTH FROM SURFACE FROM (feet)	Installed Casing: DEPTH FROM SURFACE TO (feet)	Installed Casing: OUTER DIAMETER (inches)	MATERIAL TYPE (X): STEEL	MATERIAL TYPE (X): PVC	MATERIAL TYPE (X): ABS	MATERIAL TYPE (X): IF OTHER TYPE, DESCRIBE	PERFORATION TYPE (X): BLANK OR NONE	PERFORATION TYPE (X): WIRE WRAP	PERFORATION TYPE (X): SHUTTER SCREEN	PERFORATION TYPE (X): MILLS KNIFE	PERFORATION TYPE (X): SLOTTED	PERFORATION TYPE (X): IF OTHER TYPE, DESCRIBE	SLOT SIZE IF ANY (inches)
0	20	12¼	0	20	8⅝	X				X						
20	305	8"	10	260	6		X			X						
			260	305	6		X							X		1/8"

Installed Annular Material

DEPTH FROM SURFACE FROM (feet)	DEPTH FROM SURFACE TO (feet)	ANNULAR MATERIAL TYPE (X): NONE	CONCRETE	NEAT CEMENT OR CEMENT GROUT	CEMENT-BENTONITE GROUT	BENTONITE: GROUT	BENTONITE: CHIPS	BENTONITE: PELLETS	IF OTHER TYPE OF ANNULAR MATERIAL, DESCRIBE	FILTER PACK: SAND	FILTER PACK: GRAVEL	FILTER PACK: SIZE
0	20		X									
20	305							NATIVE				

Well Driller Report and Well Log

WELL REGISTRATION NUMBER
55- 210865

SECTION 5. GEOLOGIC LOG OF WELL

DEPTH FROM SURFACE FROM (feet)	TO (feet)	DESCRIPTION Describe material, grain size, color, etc.	Check (X) every interval where water was encountered
0	18	Top Soil	
18	35	Clay	
35	68	Sand Clay	
68	105	Clay	
105	195	Clay Some Sand	
195	215	Sand	X
215	230	Clay	
230	240	Sand	X
240	305	Sand & Clay Layers	X

Well Driller Report and Well Log

WELL REGISTRATION NUMBER
55- 210865

SECTION 6. WELL SITE PLAN

NAME OF WELL OWNER	COUNTY ASSESSOR'S PARCEL ID NUMBER		
	BOOK	MAP	PARCEL
ROBERT & ELIZABETH SCHWARTZ	102	56	009

Please draw the following: (1) the boundaries of property on which the well was located; (2) the proposed well location; (3) the locations of all septic tank systems and sewer systems on the property or within 100 feet of the well location, even if on neighboring properties; and (4) any permanent structures on the property that may aid in locating the well.

Please indicate the distance between the well location and any septic tank system or sewer system.



ARIZONA DEPARTMENT OF WATER RESOURCES
Records Management Section
3550 N. Central Avenue * Phoenix, Arizona 85012
(602) 771-8500 * (800) 352-8488
www.water.az.gov

Pump Installation Completion Report

RECEIVED
JUN 29 2006
INFORMATION MANAGEMENT

Review instructions prior to completing form
The registered well owner should file this report with the Department within 30 days following installation of pump equipment
** PLEASE PRINT CLEARLY **

FILE NUMBER: D(24-24) 18 ADC
WELL REGISTRATION NUMBER: 55- 210865

SECTION 1. REGISTRY INFORMATION

Well Owner

FULL NAME OF COMPANY, ORGANIZATION OR INDIVIDUAL: ROBERT & ELIZABETH SCHWARTZ
MAILING ADDRESS: 2003 BRUSH WOOD DR
CITY / STATE / ZIP: SIERRA VISTA, AZ 85650
CONTACT PERSON NAME AND TITLE: ROBERT SCHWARTZ
TELEPHONE NUMBER: 520-458-4311
FAX:

Location of Well

WELL LOCATION ADDRESS (IF KNOWN): 3466 S. CLUBVIEW TERRACE BISBEE, AZ. 85603

TOWNSHIP (N/S)	RANGE (E/W)	SECTION	160 ACRE	40 ACRE	10 ACRE
24S	24E	18	NE 1/4	SE 1/4	SW 1/4

COUNTY ASSESSOR'S PARCEL ID NUMBER (MOST RECENT)

BOOK	MAP	PARCEL
102	56	009

COUNTY WHERE WELL IS LOCATED: COCHISE

SECTION 2. EQUIPMENT INSTALLED

DATE PUMP INSTALLED:

Pump Type
CHECK ONE

- ☐ Air Lift
- ☐ Bucket
- ☐ Centrifugal
- ☐ Jet
- ☐ Piston
- ☐ Rotary
- ☒ Submersible
- ☐ Turbine
- ☐ Other (please specify)

Power Type
CHECK ONE

- ☐ Diesel Engine
- ☒ Electric Motor
- ☐ Gasoline Engine
- ☐ Hand
- ☐ Natural Gas
- ☐ Windmill
- ☐ Other (please specify)

RATED PUMP CAPACITY: 16 Gallons Per Minute
HORSE POWER RATING OF MOTOR: 2 HP.

SECTION 3. WELL TEST

Pump Test Data

DATE WELL TESTED:
STATIC WATER LEVEL (A): 130 Feet Below Land Surface
PUMPING WATER LEVEL (B): 285 Feet Below Land Surface
DRAWDOWN [(B) - (A)]: 155
TEST PUMPING RATE: 16 GPM Gallons Per Minute
DURATION OF PUMP TEST (Minimum 4 Hours): 4 hr Hours
TOTAL PUMPING LIFT: 285 Feet
FOR FLOWING WELL, MEASURED SHUT IN HEAD ☐ FT ☐ PSI

Method of Discharge Measurement
CHECK ONE

- ☐ Bailer
- ☒ Bucket - Barrel - Stopwatch
- ☐ Current
- ☐ Estimated - Air Lift
- ☐ Gauge
- ☐ Meter
- ☐ Orifice
- ☐ Volume
- ☐ Weir - Flume
- ☐ Other (please specify)

Method of Measuring Water Level
CHECK ONE

- ☐ Air Line
- ☒ Electric Measuring Line (Sounder)
- ☐ Steel Tape
- ☐ Other (please specify)

ENTERED JUL 14 2006

I HEREBY CERTIFY *that the above statements are true to the best of my knowledge and belief according to* A.R.S § 45-600(B)

SIGNATURE OF WELL OWNER: Robert Schwartz Elizabeth Schwartz
DATE: 6/20/06

DWR-55-56 (Rev. 10/11/01)

ARIZONA DEPARTMENT OF WATER RESOURCES

WATER MANAGEMENT SUPPORT SECTION

3550 N. Central Avenue
Phoenix, Arizona 85012

THIS AUTHORIZATION SHALL BE IN POSSESSION OF THE DRILLER DURING ALL DRILL OPERATIONS

WELL REGISTRATION NO: 55-210865

AUTHORIZED DRILLER: BRADLY DRILLING LICENSE NO: 736

NOTICE OF INTENTION TO DRILL A NON-EXEMPT WELL(S) HAS BEEN FILED WITH THE DEPARTMENT BY:

WELL OWNER: ROBERT & ELIZABETH SCHWARTZ 2003 BRUSH WOOD DR SIERRA VISTA, AZ 85650

THE WELL(S) IS/ARE TO BE LOCATED IN THE:
SW ¼ OF THE SE ¼ OF THE NE ¼ SECTION 18 TOWNSHIP 24 SOUTH RANGE 24 EAST

NO. OF WELLS IN THIS PROJECT: 1 ASSESSOR PARCEL NO: 102-56-009

THIS AUTHORIZATION EXPIRES AT MIDNIGHT ON THE 22ND DAY OF JANUARY, 2007

WATER MANAGEMENT SUPPORT

THE DRILLER MUST FILE A LOG OF THE WELL
WITHIN 30 DAYS OF COMPLETION OF DRILLING

GREAT SEAL OF THE STATE OF ARIZONA
DITAT DEUS
1912

Arizona Department of Water Resources
Water Management Support Section
P.O. Box 458 • Phoenix, Arizona 85001-0458
(602) 417-2470 • (800) 352-8488
(602) 417-2422 fax www.water.az.gov

JAN 2 3 2006

Notice of Intent to Drill, Deepen, Replace or Modify a Well

(except a Non-Exempt Well in an Active Management Area)

$150 or $100 FEE

- Review instructions prior to completing form in black or blue ink.
- You must include with your Notice:
- Check or money order in the amount of the appropriate filing fee. For a well located within an AMA or INA, the fee is $150.00. For a well not located within an AMA or INA, the fee is $100.00 if the well will be used solely for domestic purposes (see page 2 and instructions) and will have a pump with a maximum capacity of not more than 35 gallons per minute. Otherwise, the fee is $150.00.
- Authority for fee: A.R.S. § 45-596.

** PLEASE PRINT CLEARLY **

FEB - 6 2006

AMA / INA	B	SB
—	76	
RECEIVED DATE 1-23-06	WS 11	
ISSUED DATE 2-7-06	WQARF	CERCLA —

FILE NUMBER D(24-24)18ADC

WELL REGISTRATION NUMBER 55 - 210865

SECTION 1. COUNTY OR LOCAL HEALTH AUTHORITY APPROVAL (if applicable)

If water from the proposed well will be used for domestic purposes on a parcel of land of 5 or fewer acres, the applicable county or local health authority must endorse all items in Section 1 within one year before submission to the Department of Water Resources. You must also attach a site plan (pg. 3).

CHECK ONE

- [X] County or Local Health Authority Recommends Approval (pursuant to A.R.S. § 45-596 (G) and (F))
  - [X] Field Inspection Performed
  - [ ] Site Plan Review Only
- [ ] Insufficient Information to Make a Determination

Official County or Local Seal or Stamp

APPROVED BY THE COCHISE COUNTY ENVIRONMENTAL HEALTH DIVISION
DATE Jan 19 2006
BY Carlos Diaz R.S.

COUNTY OR LOCAL AUTHORITY NAME AND TITLE: CARLOS DIAZ R.S.

TELEPHONE NUMBER: 520-432-9442 | DATE: JAN 18, 2006

COUNTY OR LOCAL AUTHORITY SIGNATURE: Carlos Diaz R.S.

SECTION 2. REGISTRY INFORMATION

Well Type

CHECK ONE

- [ ] Exempt (Pump has a maximum capacity of not more than 35 gpm and water is not used for irrigation purposes inside an AMA.) (*See instructions.*)
- [✓] Non-Exempt (Pump has a maximum capacity of more than 35 gpm or water is used for irrigation purposes inside an AMA.) (*See instructions.*)

DESIGN PUMP CAPACITY: 50 Gallons Per Minute

Proposed Action

CHECK ONE

- [✓] Drill New Well
- [ ] Deepen
- [ ] Replace
- [ ] Modify

If Deepening, Replacing or Modifying:

ORIGINAL WELL REGISTRATION NUMBER: 55 -

MAXIMUM CAPACITY OF ORIGINAL WELL: Gallons Per Minute

DISTANCE & DIRECTION FROM ORIGINAL WELL: Feet

Location of Well

WELL LOCATION ADDRESS (IF ANY): 3466 S. CLUBVIEW TERRACE. BIZBEE AZ. 85603

TOWNSHIP (N/S)	RANGE (E/W)	SECTION	160 ACRE	40 ACRE	10 ACRE
24S	24E	18	NE ¼	SE ¼	SW ¼

COUNTY ASSESSOR'S PARCEL ID NUMBER

BOOK	MAP	PARCEL	# OF ACRES
102	56	009	½

PLACE OF WATER USE (ONLY IF DIFFERENT FROM LOCATION OF WELL)

TOWNSHIP (N/S)	RANGE (E/W)	SECTION	160 ACRE	40 ACRE	10 ACRE
			¼	¼	¼

COUNTY WHERE WELL IS LOCATED: COCHISE

SECTION 3. OWNER INFORMATION

Well Owner	**Landowner** (if different from Well Owner)
FULL NAME OF COMPANY, ORGANIZATION, OR INDIVIDUAL: ROBERT ELIZABETH SCHWARTZ	FULL NAME OF COMPANY, GOVERNMENT AGENCY, OR INDIVIDUAL: ROBERT ELIZABETH
MAILING ADDRESS: 2003 BRUSHWOOD DRIVE	MAILING ADDRESS: 2003 BRUSHWOOD DRIVE
CITY / STATE / ZIP CODE: SIERRA VISTA, AZ. 85650	CITY / STATE / ZIP CODE: SIERRA VISTA, AZ. 85650
CONTACT PERSON NAME AND TITLE: ROBERT SCHWARTZ	CONTACT PERSON NAME AND TITLE: ROBERT SCHWARTZ
TELEPHONE NUMBER: 520-458-4311 FAX:	TELEPHONE NUMBER: 520-458-4311 FAX:

SECTION 4.

Questions	Yes	No	If Yes:
1. Is the proposed well site within 100 feet of a septic tank system, sewer disposal area, landfill, hazardous materials or petroleum storage area or tank?		✓	You must also request a variance (A.A.C. R12-15-818).
2. Is there another well name or identification number associated with this well?		✓	PLEASE STATE
3. Is the proposed well the second exempt well on this parcel for the same use?		✓	If the proposed well is in an Active Management Area, you must also file a supplemental form 55-40A.

Notice of Intent to Drill, Deepen, Replace or Modify a Well

WELL REGISTRATION NUMBER
55 - 210865

SECTION 5. DRILLING AUTHORIZATION

Drilling Firm

NAME: BRADLEY DRILLING

DWR LICENSE NUMBER: 736

ROC LICENSE CATEGORY: C-53

TELEPHONE NUMBER: 520-456-2355

FAX: 520-456-0247

MAILING ADDRESS: PO BOX 4707

CITY / STATE / ZIP CODE: HUACHUCA CITY, AZ. 85616

RECEIVED JAN 23 2006 GROUNDWATER MGT

SECTION 6. WATER / SITE INFORMATION

Principal Use **of Water** (CHECK ONE)	***Other Uses*** **of Water** (CHECK ALL THAT APPLY)
☐ Irrigation	☐ Irrigation
☐ Utility	☐ Utility
☐ Commercial	☐ Commercial
☑ Domestic	☑ Domestic
☐ Municipal	☐ Municipal
☐ Industrial	☐ Industrial
☐ Mining	☐ Mining
☐ Stock	☐ Stock
☐ Recharge	☐ Recharge
☐ Dewatering	☐ Dewatering
☐ Other *(please specify)*:	☐ Other *(please specify)*:

RECEIVED FEB - 6 2006 GROUNDWATER MGT

SECTION 7. PROPOSED WELL CONSTRUCTION DESIGN (attach separate sheet if needed)

DATE CONSTRUCTION IS TO BEGIN: FEB 2006

Borehole

DEPTH FROM SURFACE FROM (feet)	DEPTH FROM SURFACE TO (feet)	BOREHOLE DIAMETER (inches)
0	20	12 1/4
20	300	8

Casing

DEPTH FROM SURFACE FROM (feet)	DEPTH FROM SURFACE TO (feet)	OUTER DIAMETER (inches)	MATERIAL TYPE (T) STEEL	PVC	ABS	IF OTHER TYPE, DESCRIBE	PERFORATION TYPE (T) BLANK OR NONE	WIRE WRAP	SHUTTER SCREEN	MILLS KNIFE	SLOTTED	IF OTHER TYPE, DESCRIBE	GROUTING MATERIAL
0	20	8 5/8	X*				X						Cement
10	260	6		X			X						
260	300	6		X							X		

* ADWR well construction standards require a surface seal consisting of a minimum of 20 feet of steel casing. Cement grout must be used to fill the annular space between the surface casing and the borehole. (A.A.C. R12-15-811(B))

The Department's issuance of an authorization to drill a well is not a determination of whether water withdrawn from the well is legally surface water or groundwater. The legal nature of the water withdrawn from the well may be the subject of court action in the future as part of a determination of surface water rights in your area. If there are court proceedings that could affect your well, you will be notified and be given the opportunity to participate. If you have questions regarding the legal nature of the water to be withdrawn from your proposed well, please consult with an experienced civil engineer, hydrologist or water rights attorney.

For the purposes of determining appropriate fees outside AMAs or INAs, "domestic purposes" is defined as "uses related to the supply, service and activities of households and private residences and includes the application of water to less than 2 acres of land to produce plants or parts of plants for sale or human consumption, or for use as feed for livestock, range livestock or poultry, as such terms are defined in A.R.S. § 3-1201."

I state that this notice is filed in compliance with A.R.S. § 45-596 and is complete and correct to the best of my knowledge and belief.

TYPE OR PRINT NAME AND TITLE: ROBERT SCHWARTZ — OWNER

SIGNATURE OF WELL OWNER: Robert Schwartz Elizabeth Schwartz — DATE: 1-10-2006

SIGNATURE OF LANDOWNER, IF APPLICABLE (SEE INSTRUCTIONS): Robert Schwartz Elizabeth Schwartz — DATE: 1-10-2006

RECEIVED
FEB - 6 2006

RECEIVED
JAN 23 2006

Notice of Intent to Drill, Deepen, Replace or Modify a Well

WELL REGISTRATION NUMBER
55 - 210865

CHECK ONE: ☒ FILING MANUALLY ☐ FILING ELECTRONICALLY*

*DRILLER'S E-MAIL ADDRESS:

COUNTY OR LOCAL HEALTH AUTHORITY APPROVAL CODE

If applicant is filing this NOI electronically via the ADWR website and County approval is required, please indicate approval by providing a County Approval Code.

COUNTY APPROVAL CODE

WELL SITE PLAN

NAME OF WELL OWNER
ROBERT SCHWARTZ

COUNTY ASSESSOR'S PARCEL ID NUMBER

BOOK	MAP	PARCEL
102	56	009

- If this well will be a domestic well on 5 acres or less, please draw the following: (1) the boundaries of your property; (2) the proposed well location; (3) the locations of all septic tank systems and sewer systems on the property or within 100 feet of the well location, even if on neighboring properties; and (4) any permanent structures on the property that may aid in locating the well. If the parcel is vacant land or lacks a septic tank or sewer system, please indicate this.
- Indicate the distance between the proposed well location and any septic tank system or sewer system.

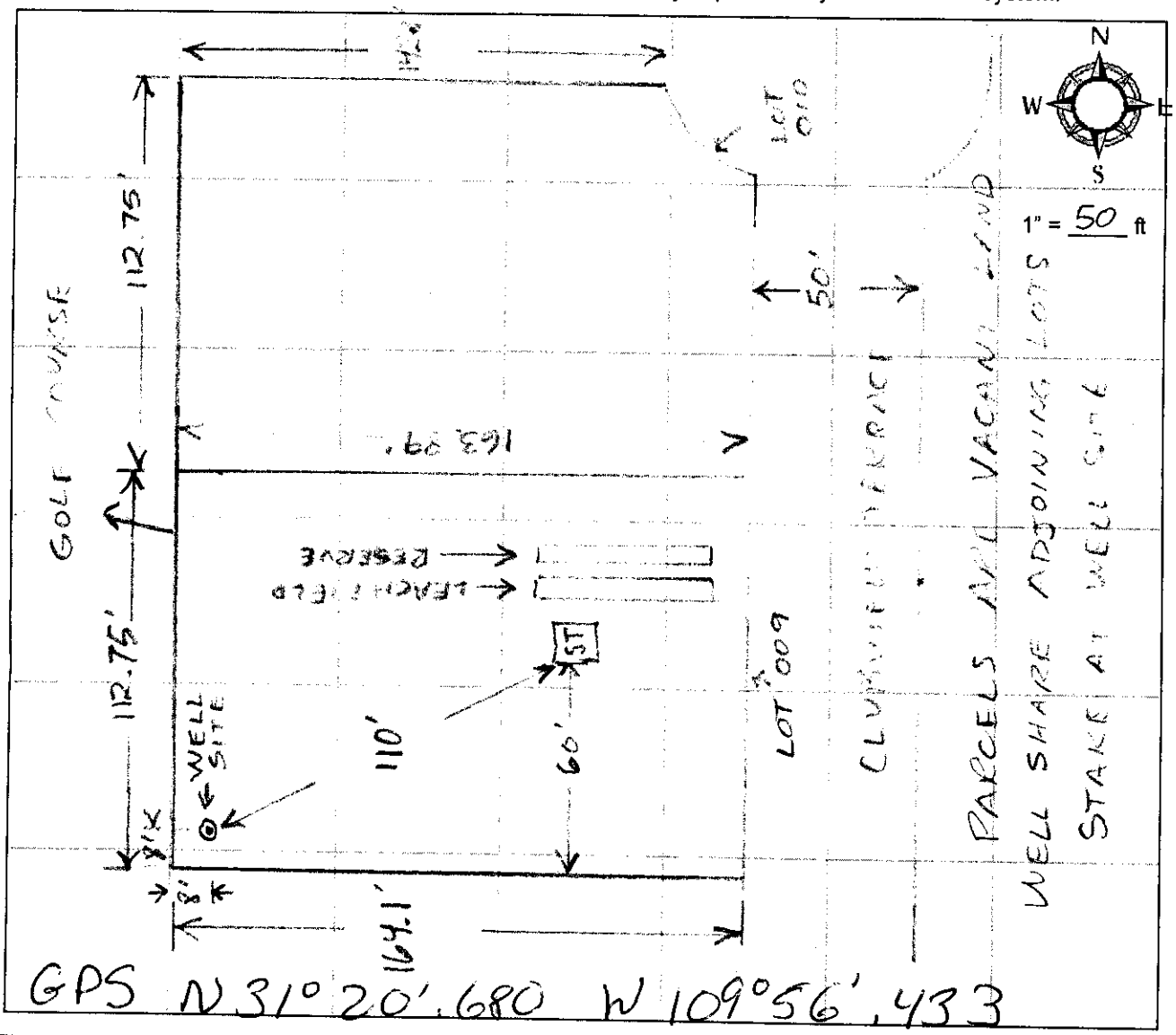

COUNTY OR LOCAL AUTHORITY NAME AND TITLE
CARLOS DIAZ R.S.

COUNTY OR LOCAL AUTHORITY SIGNATURE
Carlos Diaz R.S.

TELEPHONE NUMBER
520-432-9442

DATE
Jan 18, 2006

Official County or Local Seal or Stamp

APPROVED BY THE COCHISE COUNTY ENVIRONMENTAL HEALTH DIVISION

DATE Jan 18, 2006

BY Carlos Diaz R.S.

Arizona Department of Water Resources
Water Management Support Section
P.O. Box 458 • Phoenix, Arizona 85001-0458
(602) 417-2470 • (800) 352-8488
(602) 417-2422 fax www.water.az.gov

Notice of Intent to Drill, Deepen, Replace or Modify a Well

(except a Non-Exempt Well in an Active Management Area)

$150 or $100 FEE

RECEIVED FEB - 6 2006 GROUNDWATER MGT.

- Review instructions prior to completing form. Use black or blue ink.
- You must include with your Notice:
- Check or money order in the amount of the appropriate filing fee. For a well located within an AMA or INA, the fee is $150.00. For a well not located within an AMA or INA, the fee is $100.00 if the well will be used solely for domestic purposes (see page 2 and instructions) and will have a pump with a maximum capacity of not more than 35 gallons per minute. Otherwise, the fee is $150.00.
- Authority for fee: A.R.S. § 45-596.

JAN 23 2006

** PLEASE PRINT CLEARLY **

AMA / INA		B	SB
RECEIVED	DATE	WS	
ISSUED	DATE	WQARF	CERCLA

FILE NUMBER

WELL REGISTRATION NUMBER

55 - 210865

SECTION 1. COUNTY OR LOCAL HEALTH AUTHORITY APPROVAL (if applicable)

If water from the proposed well will be used for domestic purposes on a parcel of land of 5 or fewer acres, the applicable county or local health authority must endorse all items in Section 1 within one year before submission to the Department of Water Resources. You must also attach a site plan (pg. 3).

CHECK ONE

☒ County or Local Health Authority Recommends Approval (pursuant to A.R.S. § 45-596 (G) and (F))
- ☒ Field Inspection Performed
- ☐ Site Plan Review Only

☐ Insufficient Information to Make a Determination

COUNTY OR LOCAL AUTHORITY NAME AND TITLE
Carlos Diaz RS

Official County or Local Seal or Stamp

APPROVED BY THE COCHISE COUNTY ENVIRONMENTAL HEALTH DIVISION
DATE Jan 19 2006
BY Carlos Diaz RS

COUNTY OR LOCAL AUTHORITY SIGNATURE
Carlos Diaz RS

ROBERT SCHWARTZ
ELIZABETH A SCHWARTZ
2003 BRUSHWOOD
SIERRA VISTA, AZ 85650

754

date 1-10-2006 91-574/1221 963

PAY to the order of ADRW $150.00/100

One Hundred Fifty + 00/100 dollars

Compass Bank
Sierra Vista, Arizona

for WELL PERMIT

[redacted]

RACE. BIZBEE AZ. 85603

160 ACRE	40 ACRE	10 ACRE
¼	¼	¼

MBER

PARCEL	# OF ACRES
009	½

ERENT FROM LOCATION OF WELL)

160 ACRE	40 ACRE	10 ACRE
¼	¼	¼

Gallons Per Minute

SECTION 3. OWNER INFORMATION

Well Owner		**Landowner** (if different from Well Owner)	
FULL NAME OF COMPANY, ORGANIZATION, OR INDIVIDUAL ROBERT ELIZABETH SCHWARTZ		FULL NAME OF COMPANY, GOVERNMENT AGENCY, OR INDIVIDUAL ROBERT ELIZABETH	
MAILING ADDRESS 2003 BRUSHWOOD DRIVE		MAILING ADDRESS 2003 BRUSHWOOD DRIVE	
CITY / STATE / ZIP CODE SIERRA VISTA, AZ. 85650		CITY / STATE / ZIP CODE SIERRA VISTA, AZ. 85650	
CONTACT PERSON NAME AND TITLE ROBERT SCHWARTZ		CONTACT PERSON NAME AND TITLE ROBERT SCHWARTZ	
TELEPHONE NUMBER 520-458-4311	FAX	TELEPHONE NUMBER 520-458-4311	FAX

SECTION 4.

Questions	Yes	No	If Yes:
1. Is the proposed well site within 100 feet of a septic tank system, sewer disposal area, landfill, hazardous materials or petroleum storage area or tank?		✓	You must also request a variance (A.A.C. R12-15-818).
2. Is there another well name or identification number associated with this well?		✓	PLEASE STATE
3. Is the proposed well the second exempt well on this parcel for the same use?		✓	If the proposed well is in an Active Management Area, you must also file a supplemental form 55-40A.

ARIZONA DEPARTMENT OF WATER RESOURCES
Water Management Support Section – NOI Unit
3550 N Central Ave, 2nd Fl., Phoenix, Arizona 85012-2105
Telephone (602) 771-8646
Fax (602) 771-8691

RECEIVED
FEB - 6 2006
GROUNDWATER MGT

JANET NAPOLITANO
Governor

HERB GUENTHER
Director

PLEASE RETURN ALL PAPERS

January 27, 2006

ROBERT & ELIZABETH SCHWARTZ
2003 BRUSHWOOD DR
SIERRA VISTA, AZ 85650

Re: Well Registry Number: 55-210865
File (Location) Number: D(24-24)18

Dear Applicant:

The Department of Water Resources recently received your Notice of Intent (NOI) to Drill, Deepen, Replace or Modify a Well. However, our review indicates that the NOI is incomplete under the Groundwater Management Act for the following reason(s):

- **NEED ALL QUARTERS SEE ATTACHED SHEET FOR BREAKDOWN OR CONTACT YOUR COUNTY ASSESSORS OFFICE FOR THIS INFORMATION.**

PLEASE CALL MONICA ORTIZ AT 602-771-8643 WITH ANY QUESTIONS.

In accordance with Arizona Revised Statutes (A.R.S.) § 45-596, Paragraph D, the Department is mailing this "statement of determination" as a request for information necessary to make the NOI complete and correct. Please provide the Department with the additional information and resubmit the corrected NOI form and any attachments (if applicable) to ADWR. The Department's substantive review time frame is suspended until all requested information is provided. If the Department does not receive the necessary information within sixty (60) days, the application may be denied. You would then have to re-initiate the NOI process and pay a new filing fee to receive a drilling authority for this location.

ATTACH THIS NOTICE WHEN RESUBMITTING THE COMPLETED NOI AND RETURN TO:

WATER MANAGEMENT SUPPORT SECTION
PO BOX 458
PHOENIX, ARIZONA 85001-0458

YOU MAY ALSO CONTACT YOUR DRILLER OR COUNTY ASSESSOR'S OFFICE FOR ASSISTANCE PERTAINING TO THE NECESSARY INFORMATION THAT IS REQUIRED TO COMPLETE YOUR APPLICATION.

ARIZONA DEPARTMENT OF WATER RESOURCES
3550 N. Central Avenue, Phoenix, Arizona 85012
Telephone (602) 771-8500
Fax (602) 771-8691

February 07, 2006

Janet Napolitano
Governor

Herbert R. Guenther
Director

ROBERT & ELIZABETH SCHWARTZ
2003 BRUSH WOOD DR
SIERRA VISTA, AZ 85650

Registration No. 55-210865
File No. D(24-24) 18 ADC

Dear Well Owner:

Enclosed is a copy of the Notice of Intention (NOI) to Drill a well that you recently filed with this Department pursuant to A.R.S. § 45-596. This is to inform you that the Department has approved the NOI and has mailed or otherwise provided a drilling card authorizing the drilling of the well to the well driller identified in the NOI. The driller may not begin drilling until he has received the drilling card, which must be displayed on the drill rig during drilling.

Well drilling activities must be completed within one year after the date the NOI was filed with the Department. If drilling is not completed within one year, you must file a new NOI before proceeding with further drilling. If in the course of drilling the well, it is determined that the well cannot be successfully completed as initially intended (dry hole, cave in, lost tools, etc.), the well must be properly abandoned and a Well Abandonment Completion Report must be filed as required by A.A.C. R12-15-816(F).

If you change drillers, you must notify the Department of the new driller's identity. Please ensure that the new driller is licensed by the Department to drill the type of well you require. A new driller may not begin drilling until he receives a new drilling card from the Department. If you are drilling a new or replacement well and it is necessary to change the location of the proposed well, you may not proceed with drilling until you file an amended NOI with the Department and the Department issues an amended drilling card to the driller. If county approval was required for the original well site plan (this applies to domestic wells on parcels that are five acres or less), you must submit a new well site plan with the new well location to your local county health authority for approval prior to filing the amended NOI with the Department.

A.R.S. § 45-600 requires the registered well owner to complete and file a Pump Installation Completion Report form (DWR form 55-56) within 30 days after the installation of pumping equipment. A form is enclosed for your use. Also enclosed is a well owner's guide that provides useful information and advice concerning your upcoming well construction project. A.R.S.§ 45-600 also requires the driller to file a complete and accurate Well Drillers Report and Well Log (DWR form 55-55) within 30 days after completion of drilling. That form was mailed to your driller with the drilling card. You should insist and ensure that all of the required forms are accurately completed and timely filed with the Department.

Please be advised that A.R.S. § 45-593(C) requires the person to whom a well is registered to notify the Department of a change in ownership of the well and/or information pertaining to the physical characteristics of the well in order to keep this well registration file current and accurate. Any change in well information or a request to change well driller must be filed on a Request to Change Well Information form (DWR form 55-71A) that may be downloaded from the ADWR Internet website at <http://www.water.az.gov/adwr/content/forms/default.htm#NOI>.

Sincerely,

Monica Ortiz

Monica Ortiz
NOI Unit
Water Management Support Section

Enclosures

STATE OF ARIZONA
DEPARTMENT OF WATER RESOURCES
99 EAST VIRGINIA AVENUE
PHOENIX, ARIZONA 85004

STATE OF ARIZ



DEPARTMENT OF
WATER RESOURCES

V

WELL DRILLER REPORT

This report should be prepared by the driller in all detail and filed with the Department within 30 days following completion of the well.

1. Owner Jim Sayre
Name
P.O. Box 325 Bisbee AZ 85603
Address

2. Lessee or Operator
Name
Address

3. Driller J.R. SHARP GENERAL CONTRACTORS
Name
~~BOX 4529 922 NACO HWY.~~
BISBEE, ARIZ. 85603 432-4597
Address

4. Location of well: SW NW SE Sec. 5 T24S R24E

5. Permit No. (if issued)

DESCRIPTION OF WELL

6. Total depth of hole 313 ft.
7. Type of Casing P.E. Steel
8. Diameter and length of casing 5 in. from 0 to 313, _____ in from _____ to _____.
9. Method of sealing at reduction points
10. Perforated from 208 to 308, from _____ to _____, from _____ to _____
11. Size of cuts 1/4 x 6 Number of cuts per foot 2
12. If screen was installed: Length _____ ft. Diam _____ in. Type
13. Method of construction (drilled) dug, driven, bored, jetted, etc.
14. Date started 5 - 2 - 84 (Month - day - year)
15. Date completed 5 - 4 - 84 (Month - day - year)
16. Depth to water 208 ft. (If flowing well, so state.)
17. Describe point from which depth measurements were made, and give sea-level elevation if available. Top of Casing
18. If flowing well, state method of flow regulation
19. REMARKS:

DO NOT WRITE IN THIS SPACE
OFFICE RECORD
Registration No. 55-507823
Received _____ By _____
Entered 6.27.84 By SR
File No. D(24-24)5dbc

(Well log to appear on Reverse side)

DWR-55-6-5/83

LOG OF WELL

Indicate depth at which water was first encountered, and the depth and thickness of water bearing beds. If water is artesian, indicate depth at which encountered, and depth to which it rose in well.

From (feet)	To (feet)	Description of formation material
0	20	6 5/8 O.D. x .188 wall steel pipe - grouted.
0	313	Red clay-like conglomerate with varying amounts of cobbles & gravel.
0	313	5" O.D. x .158 P.E. steel casing.

I hereby certify that this well was drilled by me (or under my supervison), and that each and all of the statements herein contained are true to the best of my knowledge and belief.

J. R. SHARP GENERAL CONTRACTORS
BOX 4520 322 NACO HWY,
BISBEE, ARIZ. 85603 432-4577

Driller J. R. Sharp
Name

Address

City State Zip

Date 5-30-84

J R SHARP
P O BOX 4520
BISBEE AZ 85603

STATE OF ARIZONA
DEPARTMENT OF WATER RESOURCES
WATER RIGHTS ADMINISTRATION
99 EAST VIRGINIA
PHOENIX, ARIZONA 85004

RECEIPT

KIND ENTRY	FILE REFERENCE NO.
55	507823
	THRU

SAYRE

ACCOUNT NO. FUND SOURCE	AGENCY	CHAPTER	DIV.	INT. ACCT.	ITEM DESCRIPTION	RATE	$ AMOUNT
					FILING FEE FOR NOTICE OF INTENTION		10.00
					TO DRILL AN EXEMPT WELL		
					FILE#D(24-24)5dbc		
					REG#55-507823		

WAITER PAYMENT
GUESTS 1
CHK NO 9814
55-I 10.00
TAX 0.00
TOTL 10.00
GEN.CHEK 10.00

CHECK#09814
4/20/84/ek

TOTAL $ # 1841 A 11:04 10.00

FILING FEE $10.00

DEPARTMENT OF WATER RESOURCES (DWR)
NOTICE OF INTENTION TO DRILL OR DEEPEN A WELL
OUTSIDE OF AN ACTIVE MANAGEMENT AREA

RECEIVED APR 10 1984 DEPT. OF WATER RESOURCES

MAR 30 1984 DEPARTMENT OF WATER RESOURCES

Section 45-596, Arizona Revised Statutes, provides: In an area not subject to Active Management, a person may not drill or cause to be drilled any well or deepen an existing well without first filing a Notice of Intention to Drill with the Department.

NORTH
NW¼ NE¼
WEST EAST
SW¼ SE¼
SOUTH

INDICATE WELL LOCATION BY X
(Above diagram represents one 640 acre section)

WELL/LAND LOCATION:

1. Township 24 S
2. Range 24 E
3. Section 5
4. SW ¼, NW ¼, SE ¼
   10 acre subdivision
5. County Cochise
6. Owner of well:
   Jim Sayre
   Name
   Box 325
   Address
   Bisbee AZ 85603
   City State Zip
   Telephone 432-2693
7. Owner of land:
   Same
   Name
   Address
   City State Zip

DESCRIPTION OF WELL:

8. Diameter 5 inches
   Depth 300 feet
9. Type of casing P.E. Steel
10. Design pump capacity:
    35 gallons per minute
11. Estimate of total annual pumping: _____ acre feet
12. Principal use of water:
    Domestic
    (Be Specific)
13. Other uses intended:
    None
    (Be Specific)
14. If for irrigation, state the number of acres to be irrigated:
    _____ acres
15. Construction will start about:
    March '84
    Month Year

DO NOT WRITE IN THIS SPACE
OFFICE RECORD
FILE NO. D(24-24)5 dbc
FILED 4-19-84 By EK
INPUT 4-20-84 By
DUPLICATE MAILED 4-20-84 By EK
REGISTRATION NO. 55-507823
Non Expansion Area
W/S 13 S/B

PLACE OF USE:

16. Township Same
17. Range
18. Section
19. Legal description of land

20. Type well:
    ✓ Exempt
    ___ Non-Exempt
21. Action Requested:
    Drill ✓ Deepen Replace
    55-
22. This notice filed by:
    Owner ✓
    Lessee
    Jim Sayre
    Name
    Same
    Address
    City State Zip
    Telephone
23. Driller's Name:
    J.R. Sharp Gen. Contrs.
    Name
    P.O. Box 4520
    Address
    Bisbee, AZ 85603
    City State Zip
    155 27862
    DWR License Number

GENERAL INSTRUCTIONS

1. Fill out this form in duplicate and send to 99 East Virginia, Suite 100, Phoenix, Az. 85004.
2. For specific instructions, limitations and conditions, see the reverse side of this form.
3. This form is to be used to drill, deepen or replace a well outside of an Active Management Area.
4. If the well is a replacement or deepening of an existing well, state the registration number of the existing well in Item 21.
5. Construction standards for new and replacement wells and the deepening and abandonment of existing wells shall be in accordance with Department Rules and Regulations.

I state that this Notice is filed in compliance with ARS §45-596 and is complete and correct to the best of my knowledge and belief and that I understand the limitations under which I must operate this well set forth on the reverse side of this form.

DATE 3-28-84 Signature of Person Filing Jim Sayre

DWR-55-41-10/83

SPECIFIC INSTRUCTIONS, LIMITATIONS AND CONDITIONS

1. Upon receipt of the return of this annotated Notice, the owner is authorized to proceed in drilling or deepening the well as set forth on this Notice.

2. An exempt well means a well having a pump with a maximum capacity of not more than thirty-five (35) gallons per minute and may include the application of water to less than two (2) acres of land to produce plants or parts of plants for sale, human consumption or for use as feed for livestock, range livestock or poultry.

3. Only one exempt well may be drilled or used to serve the same use at the same location.

4. A non-exempt well is any well which exceeds the limitations, as indicated in paragraph 2 above. However, water from a non-exempt well located in an Irrigation Non-Expansion Area, may not be withdrawn to irrigate any acres which are not eligible to be irrigated pursuant to ARS §45-434 or §45-437. Also, owners of non-exempt wells located in Irrigation Non-Expansion Areas, are subject to the measuring device and annual report requirements of ARS §45-437.

5. The drilling or deepening of this well shall be completed within one (1) year of the date of this Notice.

6. Within thirty (30) days after the installation of pumping equipment on this well, the registered well owner shall file the prescribed Completion Report. A form for this purpose will be furnished to the registered owner with the return of an annotated copy of this Notice.

7. The person to whom a well is registered shall notify the Department of a change in ownership or a change in data relating to this well. The prescribed form for these purposes will be furnished to the registered owner with the return of the annotated copy of this Notice.

8. A sketch map showing the general boundaries of the Active Management Areas and Irrigation Non-Expansion Areas is shown at the right. Maps of greater detail are available on request.

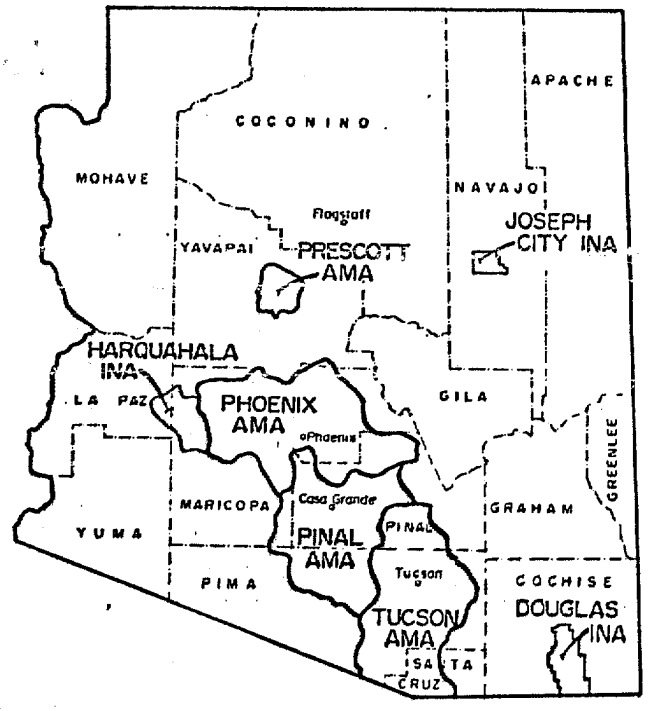

STATE OF ARIZONA
DEPARTMENT OF WATER RESOURCES
15 South 15th Avenue
Phoenix, Arizona 85007

WELL DRILLER REPORT

This report should be prepared by the driller in all detail and filed with the Department within 30 days following completion of the well.

1. Owner David G. Ruiz
P.O. Bx 4205 Bisbee, Az 85603
Name / Mailing Address

2. Driller L. B. DRILLING
Box 4166
Huachuca City, AZ 85616
Name / Mailing Address

3. Location of well: 1-24 S R-24 E S-4 SW x SW x NW

4. Permit No. _____ (If issued)

DESCRIPTION OF WELL

5. Total depth of hole 312 ft.
6. Type of casing PVC
7. Diameter and length of casing 6 in. from 0 to 312, ____ in from ____ to ____.
8. Method of sealing at reduction points _____
9. Perforated from 312 to 252, from ____ to ____, from ____ to ____.
10. Size of cuts 1/8 Number of cuts per foot Three
11. If screen was installed: Length ____ ft. Diam ____ in. Type _____
12. Method of construction drilled air
drilled, dug, driven, bored, jetted, etc
13. Date started May (Month) 28 (Day) 1991 (Year)
14. Date completed May (Month) 29 (Day) 1991 (Year)
15. Depth to water 254 ft. (If flowing well, so state)
16. Describe point from which depth measurements were made, and give sea-level elevation if available ground level
17. If flowing well, state method of flow regulation: N/A
18. Remarks: blew 15 gpm

AUG - 9 1991

DO NOT WRITE IN THIS SPACE

REG. No. 55-531770
File No. D(24-24)4 BCC
Entered _____ By _____
ENTERED AUG 13 1991

DWR-55-55-2/89

LOG OF WELL

Indicate depth at which water was first encountered, and the depth and thickness of water bearing beds. If water is artesian, indicate depth at which encountered, and depth to which it rose in well.

From (feet)	To (feet)	Description of formation material
0	3	fill dirt Topsoil
3	265	brown sandy clay
265	280	clayey sand and gravel cemented 1st water 4 gpm
280	312	redish brown sedimentary cracks [illegible] water

I hereby certify that this well was drilled by me (or under my supervision), and that each and all statements herein contained are true to the best of my knowledge and belief.

Driller [signature]
Name

L. B. DRILLING
Box 4166
Huachuca City, AZ 85616
Address

City State Zip

Date 8-5-91

DEPARTMENT OF WATER RESOURCES
15 South 15th Avenue
Phoenix, Arizona 85007

Registration No. 55-531770
D(24-24)4 BCC

File No. _____

COMPLETION REPORT

1. Per **A.R.S. §45-600**, the Completion Report is to be filed with the Department within 30 days after installation of pump equipment by the registered well owner.
2. Drawdown of the water level for a non-flowing well should be measured in feet after not less than 4 hours of continuous operation and while still in operation and for a flowing well the shut-in pressure should be measured in feet above the land or in pounds per square inch at the land surface.
3. The static groundwater level should be measured in feet from the land surface immediately prior to the well capacity test.
4. The tested pumping capacity of the well in gallons per minute for a non-flowing well should be determined by measuring the discharge of the pump after continuous operation for at least 4 hours and for a flowing well by measuring the natural flow at the land surface.

LOCATION OF THE WELL:

24	24	4	SW SW NW
Township	Range	Section	¼ ¼ ¼

EQUIPMENT INSTALLED:

Kind of pump Sub
Turbine, centrifugal, etc.

Kind of power Electric H.P. Rating of Motor 3/4
Electric, natural gas, gasoline, etc.

Pumping Capacity 10 Date pump installed: 9July 91
Gallons per minute

WELL TEST:

Test pumping capacity 10 Date Well Tested: 9July 91
Gallons per minute

Method of Discharge Measurement Clock & Bucket
Weir, orifice, current meter, etc.

Static Groundwater Level 259 ft. Drawdown 0 ft.

Total Pumping Lift 259 ft. Drawdown _____ lbs.
(Flowing Well)

I HEREBY CERTIFY that the above statements are true to the best of my knowledge and belief.

David G. Ruiz
Print Well Owner's Name

July 23, 1991, 1991
Date

David G Ruiz
Signature of Well Owner or Agent

P.O. Box 4205
Address

Bisbee AZ 85603
City State Zip

RECEIVED
JUL 26 1991

DWR-55-56-2/88

ENTERED JUL 30 1991

FILING FEE $10.00

FILING FEE $10.00

DEPARTMENT OF WATER RESOURCES (DWR)

NOTICE OF INTENTION TO DRILL A WELL OUTSIDE OF AN ACTIVE MANAGEMENT AREA

MAY - 7 1991

Section §45-596, Arizona Revised Statutes, provides: In an area not subject to Active Management, a person may not drill, deepen, or modify any well, without first filing a Notice of Intention to Drill with the Department.

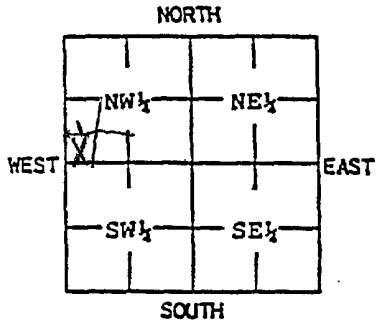

INDICATE WELL LOCATION BY X

(Above diagram represents one 640 acre section)

WELL/LAND LOCATION

24 N(S) | 24 E(W) | 4

1. Township | 2. Range | 3. Section

4. SW 1/4 SW 1/4 NW 1/4

10 acre sub-division

5. County Cochise

6. Owner of well:

X DAVID G RUIZ

Name

P.O. Box 4205

Mailing Address

Bisbee AZ 85603

City State Zip

Telephone: 602-432-4122

7. Owner of land:

SAME

Name

Mailing Address

City State Zip

Telephone No.

DESCRIPTION OF PROPOSED WELL

8. Diameter 6 inches

Depth 250 feet

9. Type of Casing PVC

10. Design Pump Capacity:

40 gallons per minute

11. Estimate of total annual pumping:

1.6 acre feet

12. Principal use of water:(be specific)

Irrigation Lawn

13. Other uses intended:(be specific)

domestic

14. Number of Multiple Drinking Water connections, if any: TWO

15. If use includes irrigation, state to nearest tenth, the number of acres to be irrigated: 2 Ac.

16. Construction will start about:

May / 1991

Month Year

DO NOT WRITE IN THIS SPACE

Office Record

File No. D(24-24)4 BCC

Filed 5-7-91 By EL

Input ENTERED MAY 9 1991 By

Duplicate

Mailed 5-9-91 By EL

Registration No. 55-531720

INA

W/S 11 S/B

PLACE OF USE

17. Township 24 N(S)

18. Range 24 E/W

19. Section 4

20. Legal description of land:

a. SW 1/4 SW 1/4 NW 1/4

10 acre sub-division

b. County Assessor's I.D.

102 | 38 | 002-3

Book | Map | Parcel

21. Type well:

Exempt ____ Non-exempt X

22. Action Requested:

Drill New Well X : or

Deepen ___ Replace ___ Modify ___

Well No. 55-

23. Applicant: Owner X Lessee ___

David G. Ruiz

Name

P.O. Box 4205

Mailing Address

Bisbee, AZ 85603

City State Zip

Telephone: 432-4122

DRILLING FIRM

L. B. DRILLING

Firm Name

BOX 4166

HUACHUCA CITY, AZ 85616

Mailing Address

D. W. R. LIC. #344

R. O. C. LIC. #076141-00 (A4

#058233-006 (C-53

City State Zip

L. B. DRILLING

DWR License Number

BOX 4166

HUACHUCA CITY, AZ 85616

Type of Contractor License

D. W. R. LIC. #344

R. O. C. LIC. #076141-00 (A4

#058233-006 (C-53

24. Is the proposed wellsite within 100 feet of a septic tank system, sewage disposal area, landfill, hazardous waste facility or storage area of hazardous materials? Yes ____ No X

GENERAL INSTRUCTIONS

1. Fill out this form in DUPLICATE and send WITH $10.00 FEE to 15 South 15th Avenue, Phoenix, AZ 85007.
2. For specific instructions, limitations and conditions, see the reverse side of this form.
3. This form is to be used to drill, deepen, replace or modify a well outside of an Active Management Area.
4. If the well is a replacement, deepening or modification of an existing well, provide the registration number of the existing well in Item 21.
5. Construction standards for wells, including abandonment, shall be in accordance with Department Rules and Regulations.

I state that Notice is filed in compliance with A.R.S. §45-596 and is complete and correct to the best of my knowledge and belief and that I understand the limitations under which I must operate this well as set forth on the reverse side of this form.

May 3 / 91

Date

David G. Ruiz

Signature of well owner/lessee

DWR 55-40-4/90 (Rev.)

SPECIFIC INSTRUCTIONS, LIMITATIONS AND CONDITIONS

1. Receipt of this annotated Notice constitutes authorization to proceed in drilling, deepening, or modifying the well as set forth on this Notice.

2. Only a well driller licensed in the State of Arizona is authorized to drill, deepen or modify a well.

3. An exempt well means a well having a pump with a maximum capacity of not more than thirty-five (35) gallons per minute and may include the application of water to less than two (2) acres of land to produce plants or parts of plants for sale, human consumption or for use as feed for livestock, range livestock or poultry.

4. A non-exempt well is any well which exceeds the limitations, as indicated in paragraph 3 above. However, water from a non-exempt well located in an Irrigation Non-Expansion Area, may not be withdrawn to irrigate any acres which are not eligible to be irrigated pursuant to A.R.S. § 45-434 or § 45-437. Also, owners of non-exempt wells located in Irrigation Non-Expansion Areas, are subject to the measuring device and annual report requirements of A.R.S. § 45-437.

5. The drilling, deepening, or modification of this well shall be completed within one (1) year of the date of this Notice.

6. Within thirty (30) days after the installation of pumping equipment on this well, the registered well owner shall file the prescribed Completion Report. A form for this purpose will be furnished to the registered owner with the return of an annotated copy of this Notice.

7. The person to whom a well is registered shall notify the Department of a change in ownership or a change in data relating to this well. The prescribed form for these purposes will be furnished to the registered owner with the return of the annotated copy of this Notice.

8. A sketch map showing the general boundaries of the Active Management Areas and Irrigation Non-Expansion Areas is shown at the right. Maps of greater detail are available on request.

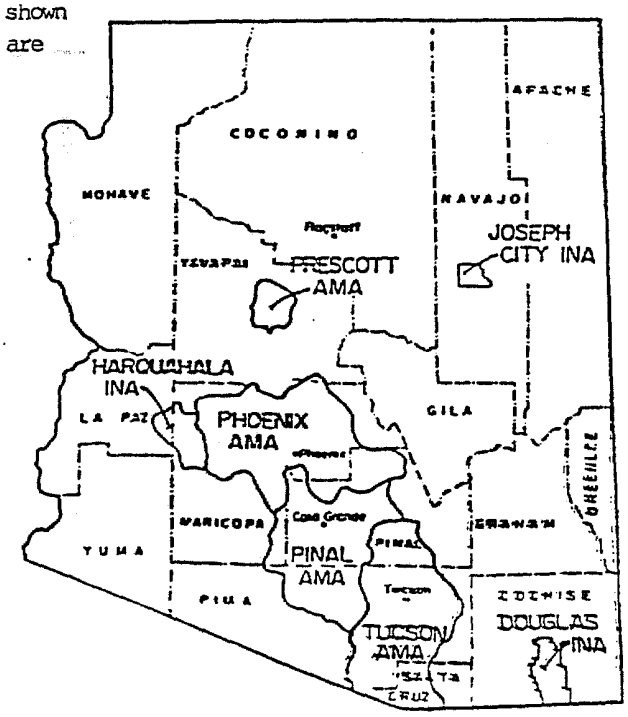

THIS IS NOT A BILL

L.B. Drilling
P.O. Box 4166
Huachuca City, AZ. 85616

STATE OF ARIZONA
DEPARTMENT OF WATER RESOURCES
OPERATIONS DIVISION
15 SOUTH 15TH AVENUE
PHOENIX, ARIZONA 85007

R E C E I P T

KIND ENTRY 55
FILE REFERENCE NO. 531770 THRU

David G. Ruiz

ITEM DESCRIPTION	RATE	AMOUNT
FILING FEE FOR NOI		10.00
REG. NO. 55-531770		
FILE NO.D(24-24)4 BCC		

PAID

CHECK NO 1480 RECEIVED BY EL DATE 05-08-91 TOTAL $ 10.00

STATE OF ARIZONA
DEPARTMENT OF WATER RESOURCES
99 EAST VIRGINIA AVENUE
PHOENIX, ARIZONA 85004

RECEIVED AUG 26 1987 DEPT. OF WATER RESOURCES

WELL DRILLER REPORT

This report should be prepared by the driller in all detail and filed with the Department within 30 days following completion of the well.

1. Owner Richard Ross
Name
P.O. Box 305 Naco, Az 85620
Mailing Address

2. Driller Weber Drilling
Name
Rt-1 Box 276B St. David, Az 85630
Mailing Address

3. Location of well: Twp 24S Rge 24E Sec. 6 SW¼, SW¼, NW¼

4. Permit No. 55-517526 (if issued)

DESCRIPTION OF WELL

5. Total depth of hole 425 ft.

6. Type of casing Steel

7. Diameter and length of casing 8 in. from 0 to 20, 6 in from 0 to 425.

8. Method of sealing at reduction points welded

9. Perforated from ____ to ____, from ____ to ____, from ____ to ____.

10. Size of cuts 8" x ½8" Number of cuts per foot 4

11. If screen was installed: Length ____ ft. Diam ____ in. Type ____

12. Method of construction drilled
drilled, dug, driven, bored, jetted, etc.

13. Date started 4 (Month) 15 (Day) 87 (Year)

14. Date completed 4 (Month) 16 (Day) 87 (Year)

15. Depth to water 375 ft. (If flowing well, so state.)

16. Describe point from which depth measurements were made, and give sea-level elevation if available Ground Level

17. If flowing well, state method of flow regulation: ____

18. Remarks: ____

55-517526

D(24-24)6 bcc

ENTERED AUG 26 1987

Entered ____ By ____

LOG OF WELL

Indicate depth at which water was first encountered, and the depth and thickness of water bearing beds. If water is artesian, indicate depth at which encountered, and depth to which it rose in well.

From (feet)	To (feet)	Description of formation material
		First water 375' static 300
0	225	decomposed granite + limestone conglomerate
225	300	muddy sandstone
300	375	volcanic rock
375	425	muddy sandstone

I hereby certify that this well was drilled by me (or under my supervision), and that each and all of the statements herein contained are true to the best of my knowledge and belief.

Driller Ronald G. Weber
Name

WEBER DRILLING
RT. 1 BOX 276B
ST. DAVID, AZ 85630
PHONE 586-4800

City State Zip

Date 8/20/87



DEPARTMENT OF WATER RESOURCES
99 East Virginia
Phoenix, Arizona 85004

55-517526
Registration No.

D(24-24)6 bcc
File No.

COMPLETION REPORT

1. Per A.R.S. §45-600, the Completion Report to be filed with the Department within 30 days after installation of pump equipment by the registered well owner.
2. Drawdown of the water level for a non-flowing well should be measured in feet after not less than 4 hours of continuous operation and while still in operation and for a flowing well the shut-in pressure should be measured in feet above the land or in pounds per square inch at the land surface.
3. The static groundwater level should be measured in feet from the land surface immediately prior to the well capacity test.
4. The tested pumping capacity of the well in gallons per minute for a non-flowing well should be determined by measuring the discharge of the pump after continuous operation for at least 4 hours and for a flowing well by measuring the natural flow at the land surface.

LOCATION OF THE WELL:

24S	24E	6	SW ¼ SW ¼ NW ¼
Township	Range	Section	

EQUIPMENT INSTALLED:

Kind of pump _____
(Turbine, centrifugal, etc.)

Kind of power Electric (Electric, natural gas, gasoline, etc.) H.P. Rating of Motor 3

Pumping Capacity 35 (Gallons per minute) Date installed 4-10-87

Electricity is not turned on yet but will be 4/23/87

WELL TEST:

Test pumping capacity 35 (Gallons per minute) Date Well Tested _____

Method of Discharge Measurement _____
(Weir, orifice, current meter, etc.)

Static Groundwater Level _____ ft. Drawdown _____ ft.

Total Pumping Lift _____ ft. Drawdown _____ lbs
(Flowing Well)

I HEREBY CERTIFY that the above statements are true to the best of my knowledge and belief.

May 5, , 19 87
DATE

Richard Ross
Signature

209 Willson Road
Address

Naco, Arizona 85620
City State Zip

ENTERED MAY 14 1987

DWR-55-7-3/84

FILING FEE $10.00

DEPARTMENT OF WATER RESOURCES (DWR)
NOTICE OF INTENTION TO DRILL OR DEEPEN A WELL
OUTSIDE OF AN ACTIVE MANAGEMENT AREA

RECEIVED APR 9 1987 DEPT. OF WATER RESOURCES

Section 45-596, Arizona Revised Statutes, provides: In an area not subject to Active Management, a person may not drill or cause to be drilled any well or deepen an existing well without first filing a Notice of Intention to Drill with the Department.

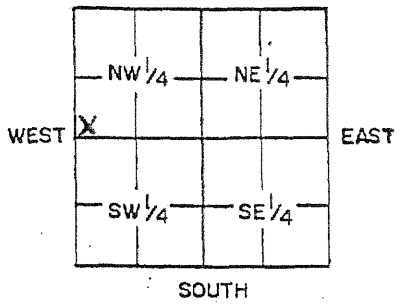

INDICATE WELL LOCATION BY X
(Above diagram represents one 640 acre section.)

WELL/LAND LOCATION:

1. Township 24 S N/S
2. Range 24 E E/W
3. Section 6
4. SW ¼, SW ¼, NW ¼
   10 acre subdivision
5. County Cochise
6. Owner of well:
   Richard Ross
   Name
   P.O. Box 305
   Mailing address
   Naco, AZ 85620
   City State Zip
   Telephone 432-5965
7. Owner of land:
   Richard Ross
   Name
   P.O. Box 305
   Mailing Address
   Naco AZ 85620
   City State Zip

DESCRIPTION OF WELL:

8. Diameter 6 inches
   Depth 400 feet
9. Type of casing Steel
10. Design pump capacity:
    35 gallons per minute
11. Estimate of total annual pumping: N/A acre feet
12. Principal use of water:
    Two homes
    (Be Specific)
13. Other uses intended:
    Trees
    (Be Specific)
14. If for irrigation, state the number of acres to be irrigated:
    N/A acres
15. Construction will start about:
    4/87
    Month Year

DO NOT WRITE IN THIS SPACE
OFFICE RECORD
FILE NO. D(24-24)6 bcc
FILED 4-9-87 BY SV
INPUT ENTERED APR 16 1987 BY
DUPLICATE MAILED 4-15-87 BY SV
REGISTRATION NO. 55-517526
INA
W/S 13 S/B

PLACE OF USE:

16. Township 24 S N/S
17. Range 24E E/W
18. Section 6
19. Legal description of land SW¼ SW¼ NW¼
20. Type well:
    ✓ Exempt
    ___ Non-Exempt
21. Action Requested:
    Drill ✓ Deepen ___ Replace ___
    55-
22. This notice filed by:
    Owner ✓
    Lessee ___
    Name
    Address
    City State Zip
    Telephone
23. Drilling Firm:
    Weber Drilling
    Name
    RT 1 Box 276B
    Address
    St. David AZ 85630
    City State Zip
    272 5560
    DWR License Number

24, Is the proposed wellsite within 100 feet of a septic tank system, sewage disposal area, landfill, hazardous waste facility or storage area of hazardous materials: Yes ___ No ✓

GENERAL INSTRUCTIONS

1. Fill out this form in duplicate and send to 99 East Virginia, Suite 100, Phoenix, Az. 85004.
2. For specific instructions, limitations and conditions, see the reverse side of this form.
3. This form is to be used to drill, deepen or replace a well outside of an Active Management Area
4. If the well is a replacement or deepening of an existing well, state the registration number of the existing well in Item 21.
5. Construction standards for new and replacement wells and the deepening and abandonment of existing wells shall be in accordance with Department Rules and Regulations.

I state that this Notice is filed in compliance with ARS 45-596 and is complete and correct to the best of my knowledge and belief and that I understand the limitations under which I must operate this well set forth on the reverse side of this form.

DATE 4-2-87 Signature of Person Filing Richard Ross

DWR-55-41-8/86 (Revised)

SPECIFIC INSTRUCTIONS, LIMITATIONS AND CONDITIONS

1. Upon receipt of the return of this annotated Notice, the owner is authorized to proceed in drilling or deepening the well as set forth on this Notice.

2. An exempt well means a well having a pump with a maximum capacity of not more than thirty-five (35) gallons per minute and may include the application of water to less than two (2) acres of land to produce plants or parts of plants for sale, human consumption or for use as feed for livestock, range livestock or poultry.

3. Only one exempt well may be drilled or used to serve the same use at the same location.

4. A non-exempt well is any well which exceeds the limitations, as indicated in paragraph 2 above. However, water from a non-exempt well located in an Irrigation Non-Expansion Area, may not be withdrawn to irrigate any acres which are not eligible to be irrigated pursuant to ARS §45-434 or §45-437. Also, owners of non-exempt wells located in Irrigation Non-Expansion Areas, are subject to the measuring device and annual report requirements of ARS §45-437.

5. The drilling or deepening of this well shall be completed within one (1) year of the date of this Notice.

6. Within thirty (30) days after the installation of pumping equipment on this well, the registered well owner shall file the prescribed Completion Report. A form for this purpose will be furnished to the registered owner with the return of an annotated copy of this Notice.

7. The person to whom a well is registered shall notify the Department of a change in ownership or a change in data relating to this well. The prescribed form for these purposes will be furnished to the registered owner with the return of the annotated copy of this Notice.

8. A sketch map showing the general boundaries of the Active Management Areas and Irrigation Non-Expansion Areas is shown at the right. Maps of greater detail are available on request.

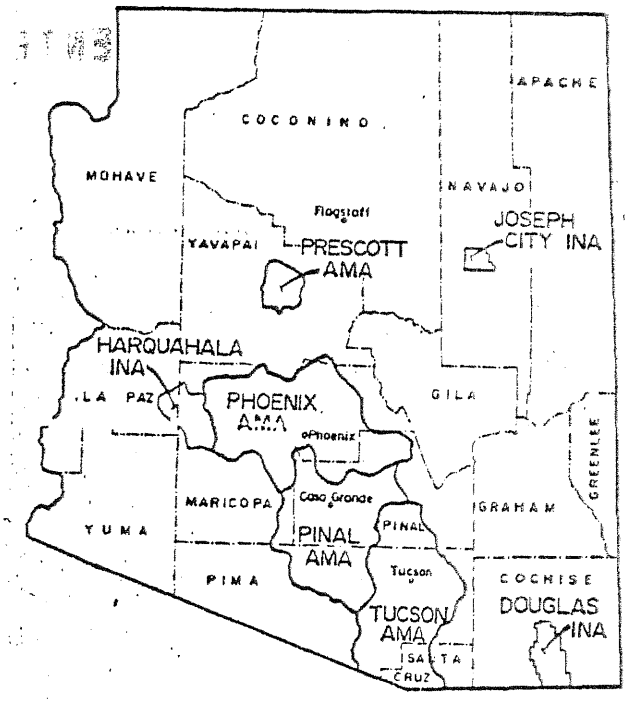

STATE OF ARIZONA
DEPARTMENT OF WATER RESOURCES
99 EAST VIRGINIA AVENUE
PHOENIX, ARIZONA 85004

WELL DRILLER REPORT

This report should be prepared by the driller in all detail and filed with the Department within 30 days following completion of the well.



1. Owner Richard Ross
   Name
   P.O. Box 305 Naco, Az 85620
   Mailing Address
2. Driller Weber Drilling
   Name
   Rt-1 Box 276B St. David, Az 85630
   Mailing Address
3. Location of well: 24S Twp. Rge 24E Sec. 6 NW 1/4, NW 1/4, NW 1/4
4. Permit No. 55-517525 (if issued)

DESCRIPTION OF WELL

5. Total depth of hole 400 ft.
6. Type of casing Steel
7. Diameter and length of casing 8 in. from 0 to 20, ____ in from ____ to ____.
8. Method of sealing at reduction points ____
9. Perforated from ____ to ____, from ____ to ____, from ____ to ____.
10. Size of cuts ____ Number of cuts per foot ____
11. If screen was installed: Length ____ ft. Diam ____ in. Type ____
12. Method of construction Drilled
    drilled, dug, driven, bored, jetted, etc.
13. Date started 4 (Month) 16 (Day) 87 (Year)
14. Date completed 4 (Month) 17 (Day) 87 (Year)
15. Depth to water Dry Hole ft. (If flowing well, so state.)
16. Describe point from which depth measurements were made, and give sea-level elevation if available Ground Level
17. If flowing well, state method of flow regulation: ____
18. Remarks: ____

55-517525
D(24-24)6 bbb
ENTERED AUG26 1987
Entered ____ By ____

DWR-55-6-Rev. 8/85

LOG OF WELL

Indicate depth at which water was first encountered, and the depth and thickness of water bearing beds. If water is artesian, indicate depth at which encountered, and depth to which it rose in well.

From (feet)	To (feet)	Description of formation material
0	250	Decomposed granite & limestone conglomerate
250	400	muddy sandstone

I hereby certify that this well was drilled by me (or under my supervision), and that each and all of the statements herein contained are true to the best of my knowledge and belief.

Driller Donald L. Weber
Name

WEBER DRILLING
RT. 1 BOX 276B
ST. DAVID, AZ 85630
PHONE 586-4800

City State Zip

Date 8/20/87



DEPARTMENT OF WATER RESOURCES
99 East Virginia
Phoenix, Arizona 85004

55-517525
Registration No

D(24-24)6 bbb

File No.

COMPLETION REPORT

1. Per A.R.S. §45-600, the Completion Report to be filed with the Department within 30 days after installation of pump equipment by the registered well owner.
2. Drawdown of the water level for a non-flowing well should be measured in feet after not less than 4 hours of continuous operation and while still in operation and for a flowing well the shut-in pressure should be measured in feet above the land or in pounds per square inch at the land surface.
3. The static groundwater level should be measured in feet from the land surface immediately prior to the well capacity test.
4. The tested pumping capacity of the well in gallons per minute for a non-flowing well should be determined by measuring the discharge of the pump after continuous operation for at least 4 hours and for a flowing well by measuring the natural flow at the land surface.

LOCATION OF THE WELL:

24S	24E	6	NW ¼ NW ¼ NW ¼
Township	Range	Section	

EQUIPMENT INSTALLED:

Kind of pump _____
Turbine, centrifugal, etc.

Kind of power Electric
Electric, natural gas, gasoline, etc.

H.P. Rating of Motor 3

Pumping Capacity 35
Gallons per minute

Date installed 4-10-87

Electric is not turned on yet but will be 4/23/87.

WELL TEST:

Test pumping capacity 35
Gallons per minute

Date Well Tested _____

Method of Discharge Measurement _____
Weir, orifice, current meter, etc.

Static Groundwater Level _____ ft. Drawdown _____ ft.

Total Pumping Lift _____ ft. Drawdown _____ lbs
(Flowing Well)

I HEREBY CERTIFY that the above statements are true to the best of my knowledge and belief.

May 5, , 19 87
DATE

Richard Ross
Signature

209 Willson Road
Address

Naco, Arizona 85620
City State Zip

ENTERED MAY 14 1987

DWR-55-7-3/84

DEPARTMENT OF WATER RESOURCES (DWR)
NOTICE OF INTENTION TO DRILL OR DEEPEN A WELL
OUTSIDE OF AN ACTIVE MANAGEMENT AREA

FILING FEE $10.00

APR 1987 DEPARTMENT OF WATER RESOURCES

Section 45-596, Arizona Revised Statutes, provides: In an area not subject to Active Management, a person may not drill or cause to be drilled any well or deepen an existing well without first filing a Notice of Intention to Drill with the Department.

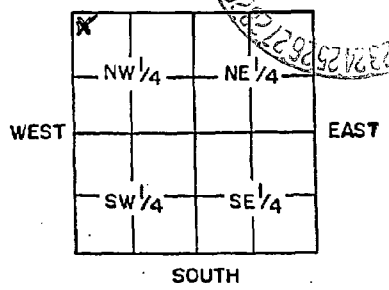

INDICATE WELL LOCATION BY X
(Above diagram represents one 640 acre section.)

WELL/LAND LOCATION:

1. Township 24S N/S
2. Range 24E E/W
3. Section 6
4. NW ¼, NW ¼, NW ¼
   10 acre subdivision
5. County Cochise
6. Owner of well:
   Richard Ross
   Name
   P.O. Box 305
   Mailing address
   Naco Az 85620
   City State Zip
   Telephone 432-5967
7. Owner of land:
   Richard Ross
   Name
   P.O. Box 305
   Mailing Address
   Naco Az 85620
   City State Zip

DESCRIPTION OF WELL:

8. Diameter 6 inches
   Depth 400 feet
9. Type of casing Steel
10. Design pump capacity:
    35 gallons per minute
11. Estimate of total annual pumping: N/A acre feet
12. Principal use of water:
    Two homes
    (Be Specific)
13. Other uses intended:
    Trees
    (Be Specific)
14. If for irrigation, state the number of acres to be irrigated:
    N/A acres
15. Construction will start about:
    4/87
    Month Year

DO NOT WRITE IN THIS SPACE
OFFICE RECORD

FILE NO. D(24-24)6 bbb
FILED 4-9-87 BY SV
INPUT ENTERED APR 16 1987
DUPLICATE MAILED 4-15-87 BY SV
REGISTRATION NO. 55-517525
INA
W/S 13 S/B

PLACE OF USE:

16. Township 24S N/S
17. Range 24E E/W
18. Section 6
19. Legal description of land NW¼ NW¼ NW¼
20. Type well:
    ✓ Exempt
    ___ Non-Exempt
21. Action Requested:
    Drill ✓ Deepen ___ Replace ___
    55-___
22. This notice filed by:
    Owner ✓
    Lessee ___
    ___
    Name
    ___
    Address
    ___
    City State Zip
    Telephone ___
23. Drilling Firm:
    Weber Drilling
    Name
    RT 1 Box 276 B
    Address
    St. David Az 85630
    City State Zip
    (272) 55603
    DWR License Number

24, Is the proposed wellsite within 100 feet of a septic tank system, sewage disposal area, landfill, hazardous waste facility or storage area of hazardous materials: Yes ___ No ✓

GENERAL INSTRUCTIONS

1. Fill out this form in duplicate and send to 99 East Virginia, Suite 100, Phoenix, Az. 85004.
2. For specific instructions, limitations and conditions, see the reverse side of this form.
3. This form is to be used to drill, deepen or replace a well outside of an Active Management Area.
4. If the well is a replacement or deepening of an existing well, state the registration number of the existing well in Item 21.
5. Construction standards for new and replacement wells and the deepening and abandonment of existing wells shall be in accordance with Department Rules and Regulations.

I state that this Notice is filed in compliance with ARS §45-596 and is complete and correct to the best of my knowledge and belief and that I understand the limitations under which I must operate this well set forth on the reverse side of this form.

DATE 4-1-87 Signature of Person Filing Richard Ross

DWR-55-41-8/86 (Revised)

SPECIFIC INSTRUCTIONS, LIMITATIONS AND CONDITIONS

1. Upon receipt of the return of this annotated Notice, the owner is authorized to proceed in drilling or deepening the well as set forth on this Notice.

2. An exempt well means a well having a pump with a maximum capacity of not more than thirty-five (35) gallons per minute and may include the application of water to less than two (2) acres of land to produce plants or parts of plants for sale, human consumption or for use as feed for livestock, range livestock or poultry.

3. Only one exempt well may be drilled or used to serve the same use at the same location.

4. A non-exempt well is any well which exceeds the limitations, as indicated in paragraph 2 above. However, water from a non-exempt well located in an Irrigation Non-Expansion Area, may not be withdrawn to irrigate any acres which are not eligible to be irrigated pursuant to ARS §45-434 or §45-437. Also, owners of non-exempt wells located in Irrigation Non-Expansion Areas, are subject to the measuring device and annual report requirements of ARS §45-437.

5. The drilling or deepening of this well shall be completed within one (1) year of the date of this Notice.

6. Within thirty (30) days after the installation of pumping equipment on this well, the registered well owner shall file the prescribed Completion Report. A form for this purpose will be furnished to the registered owner with the return of an annotated copy of this Notice.

7. The person to whom a well is registered shall notify the Department of a change in ownership or a change in data relating to this well. The prescribed form for these purposes will be furnished to the registered owner with the return of the annotated copy of this Notice.

8. A sketch map showing the general boundaries of the Active Management Areas and Irrigation Non-Expansion Areas is shown at the right. Maps of greater detail are available on request.

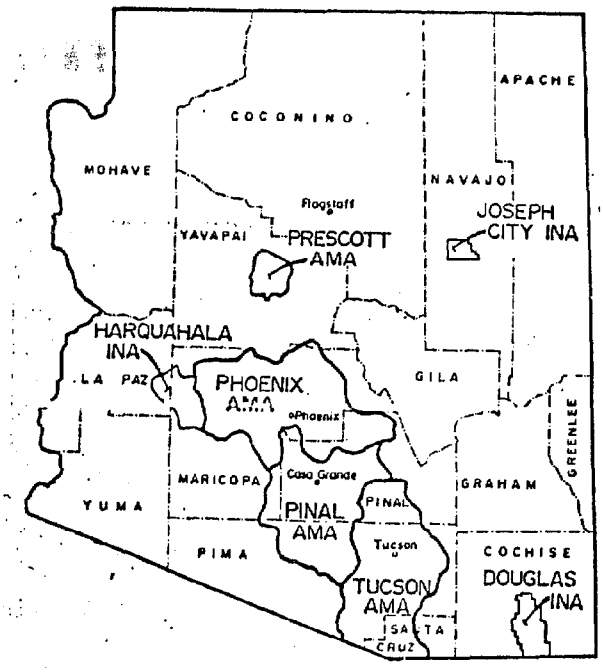

DRILLER: Welbber Drlg.

OWNER: Richard Ross

DATE OF VERBAL: 3-31-87

TYPE OF WELL: Exempt

LEGAL: D (24-24) 6 bcc
SW SW NW

BY: mm

WEBER DRILLING
RT 1 Box 276 B
St. David, Az. 85630

STATE OF ARIZONA
DEPARTMENT OF WATER RESOURCES
WATER RIGHTS ADMINISTRATION
99 EAST VIRGINIA
PHOENIX, ARIZONA 85004

RECEIPT

KIND ENTRY	FILE REFERENCE NO.
55	517525
	THRU
55	517526

FOR: RICHARD ROSS

ACCOUNT NO. FUND SOURCE	AGENCY	CHAPTER	DIV.	INT. ACCT.	ITEM DESCRIPTION	RATE	$ AMOUNT
					FILING FEE FOR NOTICE OF INTENT TO	10.00	10.00
					DRILL A WELL		
					CHECK NO. 1532 4-14-87 sv		

APR 1987
PAID

TOTAL $ 10.00



STATE OF ARIZONA
DEPARTMENT OF WATER RESOURCES
99 EAST VIRGINIA AVENUE
PHOENIX, ARIZONA 85004

WELL DRILLER REPORT

This report should be prepared by the driller in all detail and filed with the Department within 30 days following completion of the well.

1. Owner _____
Name
_____
Mailing Address

2. Driller _____
Name
_____
Mailing Address

3. Location of well: _____

4. Permit No. (if issued) _____

DESCRIPTION OF WELL

5. Total depth of hole 200 ft.
6. Type of casing None
7. Diameter and length of casing 8 in. from 0 to 21, — in from _____ to _____.
8. Method of sealing at reduction points Grout
9. Perforated from N/A to —, from _____ to _____, from _____ to _____.
10. Size of cuts N/A Number of cuts per foot —
11. If screen was installed: Length — ft. Diam _____ in. Type _____
12. Method of construction _____
(drilled, dug, driven, bored, jetted, etc.)
13. Date started 1 (Month) 20 (Day) 87 (Year)
14. Date completed 1 (Month) 21 (Day) 87 (Year)
15. Depth to water None ft. (If flowing well, so state.)
16. Describe point from which depth measurements were made, and give sea-level elevation if available —
17. If flowing well, state method of flow regulation: _____
18. Remarks: Well was low Producer Ceasarted.

DO NOT WRITE IN THIS SPACE
OFFICE RECORD
Registration No. 55-516398
Received _____ By _____
Entered ENTERED MAR 03 1987 By _____
File No. _____
D(23-24)31 cad

DWR-55-6-Rev. 8/85

LOG OF WELL

Indicate depth at which water was first encountered, and the depth and thickness of water bearing beds. If water is artesian, indicate depth at which encountered, and depth to which it rose in well.

From (feet)	To (feet)	Description of formation material
0	2	Top
2	40	Sandy clay
40	200	Granite

I hereby certify that this well was drilled by me (or under my supervision), and that each and all of the statements herein contained are true to the best of my knowledge and belief.

Driller Lee's Well Drilling
P. O. Box 4568
Huachuca City, AZ. 85616
Address

City State Zip

Date 2-12-87

DEPARTMENT OF WATER RESOURCES (DWR)
NOTICE OF INTENTION TO DRILL OR DEEPEN A WELL
OUTSIDE OF AN ACTIVE MANAGEMENT AREA

FILING FEE $10.00

Section 45-596, Arizona Revised Statutes, provides: In an area not subject to Active Management, a person may not drill or cause to be drilled any well or deepen an existing well without first filing a Notice of Intention to Drill with the Department.

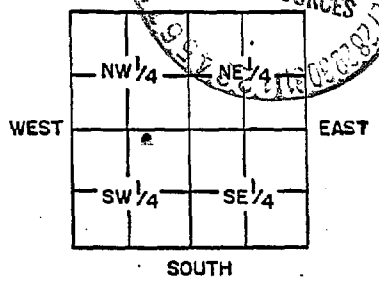

INDICATE WELL LOCATION BY X
(Above diagram represents one 640 acre section.)

WELL/LAND LOCATION:

1. Township 23-S N/S
2. Range 24E E/W
3. Section 31
4. NW ¼, NE ¼, SW ¼
   10 acre subdivision
5. County Cochise
6. Owner of well:
   Richard Rose
   Name
   1104 Henry Rd
   Mailing address
   Bisbee Ariz. 85603
   City State Zip
   Telephone 432-5969
7. Owner of land:
   [signature]
   Name
   [signature]
   Mailing Address
   City State Zip

DESCRIPTION OF WELL:

8. Diameter 6 inches
   Depth 500 feet
9. Type of casing Drive Steel
10. Design pump capacity:
    300 gallons per minute
11. Estimate of total annual pumping: — acre feet
12. Principal use of water:
    Domestic
    (Be Specific)
13. Other uses intended:
    Lawn + Tree
    (Be Specific)
14. If for irrigation, state the number of acres to be irrigated:
    [illegible] acres
15. Construction will start about:
    12 86
    Month Year

DO NOT WRITE IN THIS SPACE
OFFICE RECORD
FILE NO. D (23-24) 31 cab
FILED 12-18-86 BY S.V.
INPUT ENTERED JAN 08 1987
DUPLICATE MAILED 1-7-87 BY S.V.
REGISTRATION NO. 55-516398
INA
W/S 11 S/B

PLACE OF USE:

16. Township 23-S N/S
17. Range 24 E E/W
18. Section 31
19. Legal description of land
    NW NE SW
20. Type well:
    — Exempt
    ✓ Non-Exempt
21. Action Requested:
    Drill ✓ Deepen — Replace —
    55-
22. This notice filed by:
    Owner ✓
    Lessee —
    [signature]
    Name
    [signature]
    Address
    [signature]
    City State Zip
    Telephone
23. Drilling Firm:
    Lee's Well Drilling
    Name
    Box 4555
    Address
    H.C. AR12 85616
    City State Zip
    48919 T-80
    DWR License Number

24. Is the proposed wellsite within 100 feet of a septic tank system, sewage disposal area, landfill, hazardous waste facility or storage area of hazardous materials: Yes — No ✓

GENERAL INSTRUCTIONS

1. Fill out this form in duplicate and send to 99 East Virginia, Suite 100, Phoenix, Az. 85004.
2. For specific instructions, limitations and conditions, see the reverse side of this form.
3. This form is to be used to drill, deepen or replace a well outside of an Active Management Area.
4. If the well is a replacement or deepening of an existing well, state the registration number of the existing well in Item 21.
5. Construction standards for new and replacement wells and the deepening and abandonment of existing wells shall be in accordance with Department Rules and Regulations.

I state that this Notice is filed in compliance with ARS §45-596 and is complete and correct to the best of my knowledge and belief and that I understand the limitations under which I must operate this well set forth on the reverse side of this form.

DATE 12-16-86 Signature of Person Filing ✓ Richard Rose

DWR-55-41-8/86 (Revised)

SPECIFIC INSTRUCTIONS, LIMITATIONS AND CONDITIONS

1. Upon receipt of the return of this annotated Notice, the owner is authorized to proceed in drilling or deepening the well as set forth on this Notice.

2. An exempt well means a well having a pump with a maximum capacity of not more than thirty-five (35) gallons per minute and may include the application of water to less than two (2) acres of land to produce plants or parts of plants for sale, human consumption or for use as feed for livestock, range livestock or poultry.

3. Only one exempt well may be drilled or used to serve the same use at the same location.

4. A non-exempt well is any well which exceeds the limitations, as indicated in paragraph 2 above. However, water from a non-exempt well located in an Irrigation Non-Expansion Area, may not be withdrawn to irrigate any acres which are not eligible to be irrigated pursuant to ARS §45-434 or §45-437. Also, owners of non-exempt wells located in Irrigation Non-Expansion Areas, are subject to the measuring device and annual report requirements of ARS §45-437.

5. The drilling or deepening of this well shall be completed within one (1) year of the date of this Notice.

6. Within thirty (30) days after the installation of pumping equipment on this well, the registered well owner shall file the prescribed Completion Report. A form for this purpose will be furnished to the registered owner with the return of an annotated copy of this Notice.

7. The person to whom a well is registered shall notify the Department of a change in ownership or a change in data relating to this well. The prescribed form for these purposes will be furnished to the registered owner with the return of the annotated copy of this Notice.

8. A sketch map showing the general boundaries of the Active Management Areas and Irrigation Non-Expansion Areas is shown at the right. Maps of greater detail are available on request.

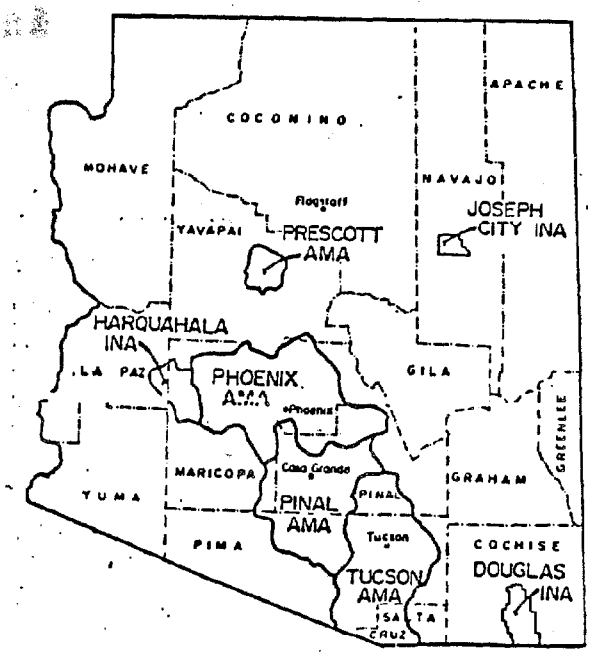

RICHARD ROSS
1104 Highway 92
Bisbee, Az. 85603

STATE OF ARIZONA
DEPARTMENT OF WATER RESOURCES
WATER RIGHTS ADMINISTRATION
99 EAST VIRGINIA
PHOENIX, ARIZONA 85004

RECEIPT

KIND ENTRY	FILE REFERENCE NO.
	55-516398
	THRU
	55-516399

ACCOUNT NO. FUND SOURCE	AGENCY	CHAPTER	DIV.	INT. ACCT.	ITEM DESCRIPTION	RATE	$ AMOUNT
					FILING FEE FOR NOTICE OF INTENT TO DRILL	10.00	20.00
					2 NON-EXEMPT WELLS OUTSIDE OF AMA		
					REG. NO. 55-516398 D(23-24)31 cab		
					55-516399 D(23-24)31 cad		
					CHECK NO. 0916 1-7-87 sv		

JAN 1987
PAID

TOTAL $ 20.00

ARIZONA DEPARTMENT OF WATER RESOURCES
Operations Division
15 South 15th Avenue
Phoenix, Arizona 85007

CHANGE OF WELL INFORMATION

Well Reg. No.

File (location) No. - F 1989

I/We request the following well information be changed:

Date: _____, 19___ _____
Signature of current Well Owner

(DO NOT CUT THIS FORM IN HALF)

STATEMENT OF CHANGE OF WELL OWNERSHIP

I, DAVID & TRUDY CONNOR, state that I am ~~(no longer)~~ the (new)
(please print)
owner of the well described below:

Township 23 Range 24 Section 31 ; ___ ¼ ___ ¼ ___ ¼

Well Registration No. 55-516398 File (location) No. D-230-240-31-CAB

RICHARD ROSS
Previous Owner

DAVID AND TRUDY CONNOR
PRINT New Owner's Name

1104 HWY 92
Address

Trudy Connor
Signature of New Owner

BISBEE AZ 85603
City State Zip

5561 E. FINISTERRA
Address

DATED: 11-28-89

TUCSON AZ 85603 ~~85703~~
City State Zip

NOTE: A.R.S. §45-593.C. requires that the Department be notified of change of well ownership and that the well owner is required to keep the Department's Well Registration records current and accurate. Well data and ownership changes must be submitted within thirty (30) days after changes take place.

SAVE THIS FORM TO REPORT FUTURE CHANGES IN OWNERSHIP, CHANGES IN ADDRESS, OR CHANGE IN WELL DATA SUCH AS PUMP CAPACITY, CORRECTION OF LEGAL DESCRIPTION, CHANGE OF WELL DRILLER, PRIOR TO DRILLING THE WELL, IN ADDITION TO AMENDING INFORMATION PREVIOUSLY FILED.

* * * * *

ENTERED DEC 14 1989

DWR-55-71-7/88

STATE OF ARIZONA
DEPARTMENT OF WATER RESOURCES
99 EAST VIRGINIA AVENUE
PHOENIX, ARIZONA 85004

WELL DRILLER REPORT

This report should be prepared by the driller in all detail and filed with the Department within 30 days following completion of the well.

1. Owner R ROSS
Name
Mailing Address

2. Driller
Name
Mailing Address

3. Location of well:

4. Permit No. (if issued)

RECEIVED MAR 25 1986 DEPT OF WATER RESOURCES

DESCRIPTION OF WELL

5. Total depth of hole 740 ft.
6. Type of casing None except 20' of 8 steel
7. Diameter and length of casing 8 in. from 0 to 20, ____ in from ____ to ____.
8. Method of sealing at reduction points Grout
9. Perforated from ____ to ____, from ____ to ____, from ____ to ____.
10. Size of cuts N/A Number of cuts per foot N/A
11. If screen was installed: Length ____ ft. Diam ____ in. Type ____
12. Method of construction ____
drilled, dug, driven, bored, jetted, etc.
13. Date started 2 (Month) 5 (Day) 86 (Year)
14. Date completed 2 (Month) 8 (Day) 86 (Year)
15. Depth to water None ft. (If flowing well, so state.)
16. Describe point from which depth measurements were made, and give sea-level elevation if available ——
17. If flowing well, state method of flow regulation:
18. Remarks: Capped Not Producing

DO NOT WRITE IN THIS SPACE
OFFICE RECORD
Registration No. 55-513351
Received ____ By ____
Entered ____ By ____
File No. D(23-24)31 cad

ENTERED MAR 26 1986

DWR-55-6-Rev. 8/85

LOG OF WELL

Indicate depth at which water was first encountered, and the depth and thickness of water bearing beds. If water is artesian, indicate depth at which encountered, and depth to which it rose in well.

From (feet)	To (feet)	Description of formation material
0	200	Sandy clay
200	740	Granite w/ dry Crevices

I hereby certify that this well was drilled by me (or under my supervision), and that each and all of the statements herein contained are true to the best of my knowledge and belief.

Driller Lee's Well Drilling
Name
P. O. Box 4358
Huachuca City, AZ. 85616
Address

City State Zip

Date

FILING FEE $10.00

DEPARTMENT OF WATER RESOURCES (DWR)
NOTICE OF INTENTION TO DRILL OR DEEPEN A WELL
OUTSIDE OF AN ACTIVE MANAGEMENT AREA

CO
B/S

Section 45-596, Arizona Revised Statutes, provides: In an area not subject to Active Management, a person may not drill or cause to be drilled any well or deepen an existing well without first filing a Notice of Intention to Drill with the Department.

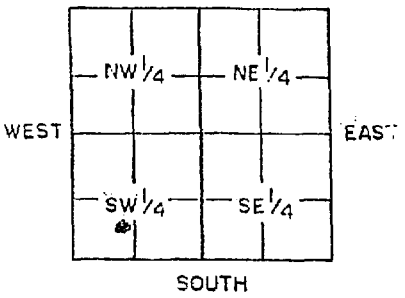

INDICATE WELL LOCATION BY X
(Above diagram represents one 640 acre section)

WELL/LAND LOCATION:

1. Township 23-S
2. Range 24-E
3. Section 31
4. SE ¼, NE ¼, SW ¼
   10 acre subdivision
5. County Cochise
6. Owner of well:

   Name
   Address
   City State Zip
   Telephone

7. Owner of land:

   Richard Ross
   Name
   Box 305
   Address
   NACO, AZ 85620
   City State Zip

DESCRIPTION OF WELL:

8. Diameter 6 inches
   Depth 1000 feet
9. Type of casing PVC & Steel
10. Design pump capacity:
    500 gallons per minute
11. Estimate of total annual pumping: — acre feet
12. Principal use of water: Domestic & Trailer Park
    (Be Specific)
13. Other uses intended: Washing, Lawns & Garden
    (Be Specific)
14. If for irrigation, state the number of acres to be irrigated:
    Turf acres
15. Construction will start about:
    1 86
    Month Year

RECEIVED
FEB 3 1986
DEPT OF WATER RESOURCES

DO NOT WRITE IN THIS SPACE
OFFICE RECORD
FILE NO. D(23-24)31cad
FILED 2-3-86 BY mg
INPUT 2-5-86 BY
DUPLICATE MAILED 2-4-86 By mg
REGISTRATION NO. 55-513351
Non Expansion Area —
W/S 11 S/B —

PLACE OF USE:

16. Township 23-S
17. Range 24-E
18. Section 31
19. Legal description of land
    SE NE SW
20. Type well:
    ___ Exempt
    ✓ Non-Exempt
21. Action Requested:
    Drill ✓ Deepen __ Replace __
    55-
22. This notice filed by:
    Owner ✓
    Lessee ___

    Name
    Address
    City State Zip
    Telephone

23. Driller's Name:

    Name
    Lee's Well Drilling
    Address P. O. Bx-4558
    Huachuca City, AZ. 85616
    City State Zip
    (1-80)
    DWR License Number

GENERAL INSTRUCTIONS

1. Fill out this form in duplicate and send to 99 East Virginia, Suite 100, Phoenix, Az. 85004.
2. For specific instructions, limitations and conditions, see the reverse side of this form.
3. This form is to be used to drill, deepen or replace a well outside of an Active Management Area
4. If the well is a replacement or deepening of an existing well, state the registration number of the existing well in Item 21.
5. Construction standards for new and replacement wells and the deepening and abandonment of existing wells shall be in accordance with Department Rules and Regulations.

I state that this Notice is filed in compliance with ARS §45-596 and is complete and correct to the best of my knowledge and belief and that I understand the limitations under which I must operate this well set forth on the reverse side of this form.

DATE 1-30-86 Signature of Person Filing Richard Ross

DWR-55-41-10/83

SPECIFIC INSTRUCTIONS, LIMITATIONS AND CONDITIONS

1. Upon receipt of the return of this annotated Notice, the owner is authorized to proceed in drilling or deepening the well as set forth on this Notice.

2. An exempt well means a well having a pump with a maximum capacity of not more than thirty-five (35) gallons per minute and may include the application of water to less than two (2) acres of land to produce plants or parts of plants for sale, human consumption or for use as feed for livestock, range livestock or poultry.

3. Only one exempt well may be drilled or used to serve the same use at the same location.

4. A non-exempt well is any well which exceeds the limitations, as indicated in paragraph 2 above. However, water from a non-exempt well located in an Irrigation Non-Expansion Area, may not be withdrawn to irrigate any acres which are not eligible to be irrigated pursuant to ARS §45-434 or §45-437. Also, owners of non-exempt wells located in Irrigation Non-Expansion Areas, are subject to the measuring device and annual report requirements of ARS §45-437.

5. The drilling or deepening of this well shall be completed within one (1) year of the date of this Notice.

6. Within thirty (30) days after the installation of pumping equipment on this well, the registered well owner shall file the prescribed Completion Report. A form for this purpose will be furnished to the registered owner with the return of an annotated copy of this Notice.

7. The person to whom a well is registered shall notify the Department of a change in ownership or a change in data relating to this well. The prescribed form for these purposes will be furnished to the registered owner with the return of the annotated copy of this Notice.

8. A sketch map showing the general boundaries of the Active Management Areas and Irrigation Non-Expansion Areas is shown at the right. Maps of greater detail are available on request.

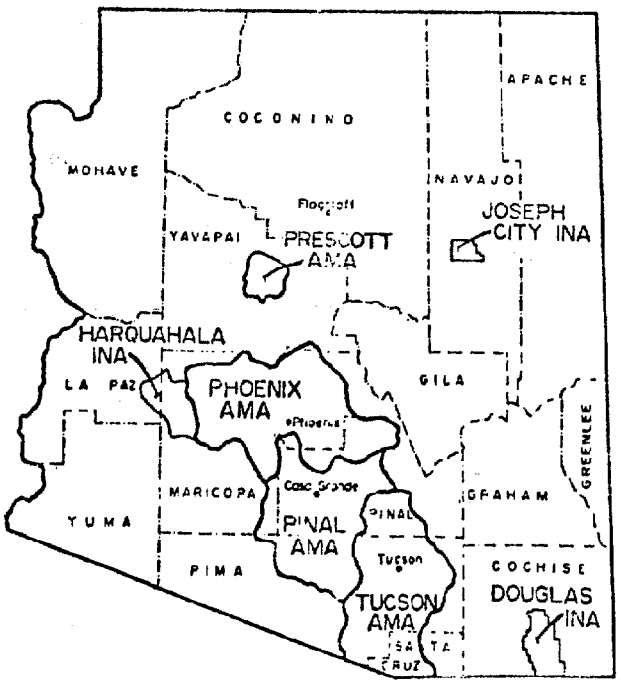

[illegible] WELL DRILLING
P O BOX 455[illegible]
[illegible] CITY ARIZONA 85616-0550

STATE OF ARIZONA
DEPARTMENT OF WATER RESOURCES
WATER RIGHTS ADMINISTRATION
99 EAST VIRGINIA
PHOENIX, ARIZONA 85004

RECEIPT

KIND ENTRY	FILE REFERENCE NO.
55	513351
	THRU

ROSS

ACCOUNT NO. FUND SOURCE	AGENCY	CHAPTER	DIV.	INT. ACCT.	ITEM DESCRIPTION	RATE	$ AMOUNT
					FILING FEE FOR NOTICE OF INTENTION TO DRILL	10.00	10.00
					1 WELL		
					FILE NO D(23-24)31 cad	WAITER PAYMENT	
					REG NO 55-513351	GUESTS 1	
						CHK NO 6112	
						55-I 10.00	
						TAX 0.00	
						TOTL 10.00	
						GEN.CHEK 10.00	

CHECK NO 6112
2-4-86 [illegible]

2597 0 15:22

TOTAL $ 10.00

DEPARTMENT OF WATER RESOURCES
99 EAST VIRGINIA AVENUE
PHOENIX, ARIZONA 85004

RECEIVED MAY 11 1982 DEPT WATER RESOURCES

REGISTRATION OF EXISTING WELLS

READ INSTRUCTIONS ON BACK OF THIS FORM BEFORE COMPLETING
PRINT OR TYPE — FILE IN DUPLICATE

REGISTRATION FEE (CHECK ONE)	
EXEMPT WELL (NO CHARGE)	X
NON-EXEMPT WELL — $10.00	☐

FOR OFFICE USE ONLY
11
REGISTRATION NO. 55- 641750
FILE NO. D(24-24)18ddd
FILED 5-11-82 (DATE) AT 11 A (TIME)
INA
AMA

1. Name of Registrant: Mrs Mary W. Rollins
Naco Hwy P.O. Box 332 (Address) Naco (City) Arizona (State) 85620 (Zip)

2. File and/or Control Number under previous groundwater law:
(File Number) N/A 35- N/A (Control Number)

3. a. The well is located within the NE ¼ SE ¼ SE4 ¼, Section 18NE, of Township 24S N/S, Range 24E E/W, G & SRB & M, in the County of Cochise.

b. If in a subdivision: Name of subdivision ND, Lot No. _____, Address _____.

4. The principal use(s) of water (Examples: irrigation - stockwater - domestic - municipal - industrial) Domestic.

5. If for irrigation use, number of acres irrigated from well ND.

6. Owner of land on which well is located. If same as Item 1, check this box X
(Address) (City) (State) (Zip)

7. Well data (If data not available, write N/A)
a. Depth of Well 126 ft. feet
b. Diameter of casing 2 inch inches
c. Depth of casing N/A feet
d. Type of casing NA .
e. Maximum pump capacity N/A gallons per minute.
f. Depth to water N/A feet below land surface.
g. Date well completed N/A (Month) (Day) (Year) .

8. The place(s) of use of water. If same as Item 3, check this box X
_____ ¼ _____ ¼ _____ ¼, Section _____ Township _____ Range _____
_____ ¼ _____ ¼ _____ ¼, Section _____ Township _____ Range _____
Attach additional sheet if necessary.

9. DATE 5-8-82 SIGNATURE OF REGISTRANT Mary W. Rollins

MICROFILMED

INSTRUCTIONS FOR COMPLETING REGISTRATION FORM

General Instructions

1. A person who owns an "Existing Well" shall register the well, pursuant to A.R.S. 45-593, by filing this form **in duplicate** with the Department of Water Resources not later than midnight June 14, 1982. The form must be completed and signed. Failure to do so will constitute a violation of A.R.S. 45-593, and may subject the well owner to injunction and/or civil penalties, pursuant to A.R.S. Title 45, Article 12.

2. An "Existing Well" means, (1) a well which was drilled on or before June 12, 1980 and which is not abandoned or sealed, or (2) a well which was not completed on or before June 12, 1980, but for which a Notice of Intention to Drill was on file with the Arizona Water Commission on or before June 12, 1980.

3. No registration fee is required for Exempt Wells. A $10.00 registration fee must accompany registration forms for all Non-Exempt Wells.

4. An "Exempt Well" means a well having a pump with a maximum capacity of not more than 35 gallons per minute which is used to withdraw groundwater. An Exempt Well may include the non-commercial irrigation of not more than 1 acre of land.

5. A "Non-Exempt Well" means a well that is not an "Exempt Well".

INSTRUCTIONS FOR REGISTRATION QUESTIONS

1. The Registrant must be the owner of the well and may be an individual, public or private corporation, company, partnership, firm, association, society, estate, trust, any other private organization or enterprise, the United States, any state, territory or country or a governmental entity, political subdivision or municipal corporation organized under or subject to the constitution and laws of this State.

2. If you own an existing irrigation well drilled at any time, or any other type of well drilled on or after June 20, 1968, you should have an assigned control and/or file number. Write these numbers in item 2. If you do not know the number, please explain the reason on the form or on an attached sheet.

3. a. Fill in the Section, Township and Range in all cases if it is available.
   b. If the well is in a subdivision and you have this information, give the subdivision name, Lot Number, and Address.

4. Show all purposes for which the water is used.

5. If the well is used for irrigation, give the number of acres irrigated in 1980 from the well.

6. If the owner of the land is an individual, give the last name, first name, middle initial. If the owner of the land is a corporation, partnership, firm, etc., fill in the appropriate title.

7. Complete the section on Well Data with the most accurate information available to you. If the data is not available, write N/A in the blanks.

8. Give the legal description of the place of use of the water. If place of use is in a subdivision and legal description is not available, give the subdivision name, Lot Number and/or address on the blank line.

9. The person in whose name a well is registered shall notify the Department of any change in ownership and shall keep all information on the registration record current and accurate. A form entitled "Change of Well Information/Ownership" is available for this purpose. A blank form will be furnished with the returned duplicate copy of the registration form.

BOOK 102
MAP 56

MAY 1982
DEPARTMENT OF WATER RESOURCES

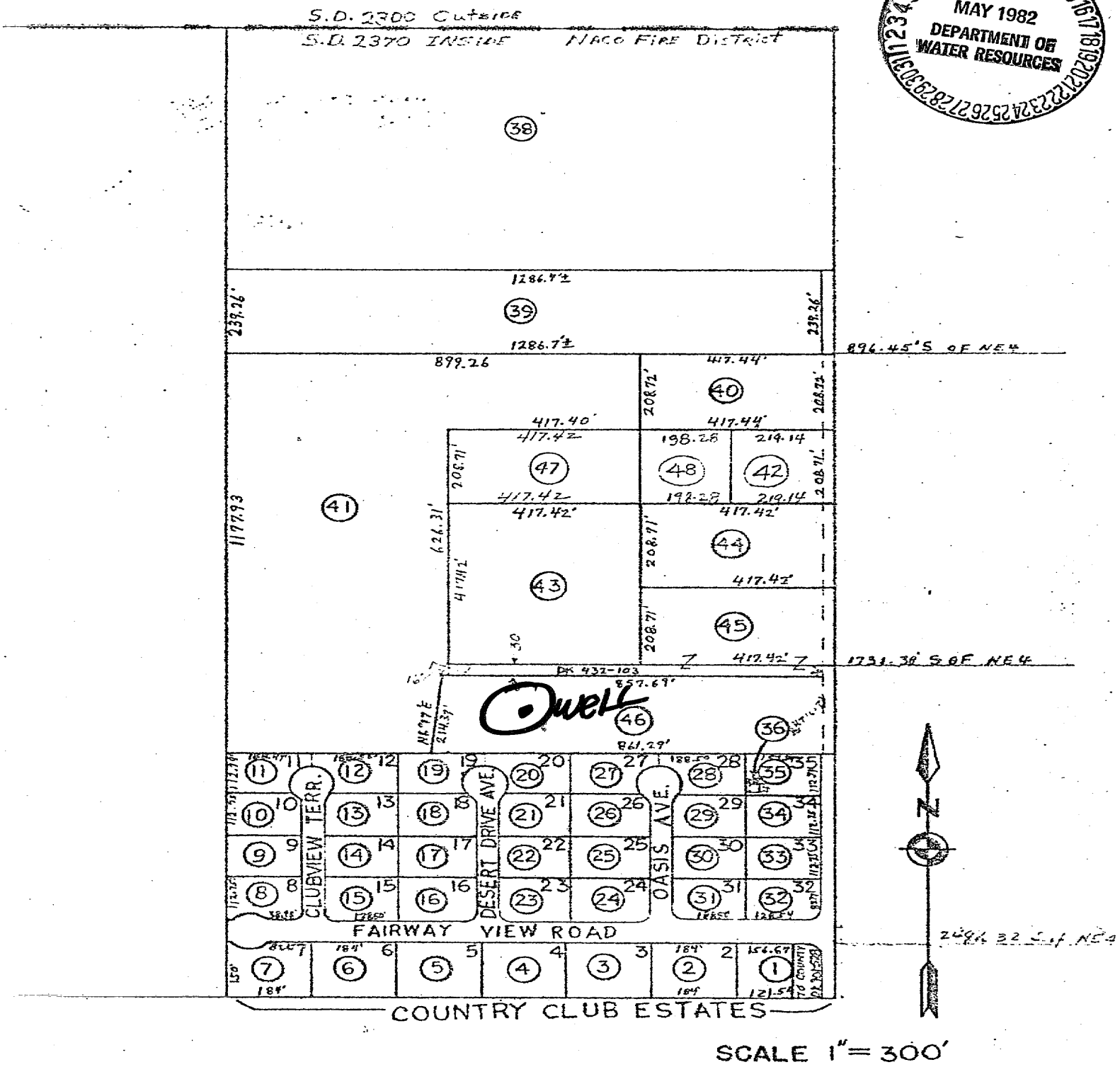

MICROFILMED

COUNTY ASSESSOR'S MAP

ENTERED
NOV 28 2007
MO

ARIZONA DEPARTMENT OF WATER RESOURCES
Information Management Unit
P.O. Box 33589, Phoenix, Arizona 85067-3589
(602) 771-8527 * (800) 352-8488
www.water.az.gov

RECEIVED
NOV 26 2007
INFO MGMT

Well Driller Report and Well Log

This report should be prepared by the driller in detail and filed with the Department within 30 days following completion of the well.

** PLEASE PRINT CLEARLY **

FILE NUMBER: D(24-24) 18 BCD
WELL REGISTRATION NUMBER: 55- 216018
PERMIT NUMBER (IF ISSUED)

Mail To:

SECTION 1. DRILLING AUTHORIZATION

Drilling Firm

NAME	DWR LICENSE NUMBER
BRADLY DRILLING	736
ADDRESS: 562 E. HWY 82	TELEPHONE NUMBER: 520-456-2355
CITY/STATE/ZIP: HUACHUCA CITY, AZ 85616	FAX

SECTION 2. REGISTRY INFORMATION

Well Owner

FULL NAME OF COMPANY, ORGANIZATION OR INDIVIDUAL: ERNEST ROGERS
MAILING ADDRESS: PO BOX 608
CITY / STATE / ZIP: NACO, AZ 85620
CONTACT PERSON NAME AND TITLE:
TELEPHONE NUMBER: 520-432-3861
FAX:
WELL NAME (e.g., MW-1, PZ-3, Lot 25 Well, Smith Well, etc.):

Location of Well

WELL LOCATION ADDRESS (IF ANY):

TOWNSHIP (N/S)	RANGE (E/W)	SECTION	160 ACRE	40 ACRE	10 ACRE
24	24	18	SE 1/4	SW 1/4	NW 1/4

LATITUDE			LONGITUDE		
° Degrees	' Minutes	"N Seconds	° Degrees	' Minutes	"W Seconds

METHOD OF LATITUDE / LONGITUDE (CHECK ONE): ☐ USGS Quad Map ☐ Conventional Survey ☐ *GPS: Hand-Held ☐ *GPS: Survey-Grade

LAND SURFACE ELEVATION AT WELL: Feet Above Sea Level

METHOD OF ELEVATION (CHECK ONE): ☐ USGS Quad Map ☐ Conventional Survey ☐ *GPS: Hand-Held ☐ *GPS: Survey-Grade

*IF GPS WAS USED, GEOGRAPHIC COORDINATE DATUM (CHECK ONE): ☐ NAD-83 ☐ Other (please specify):

COUNTY: Cochise

ASSESSOR'S PARCEL ID NUMBER: BOOK 102 | MAP 57 | PARCEL 140

SECTION 3. WELL CONSTRUCTION DETAILS

Drill Method (CHECK ONE)

- ☒ Air Rotary
- ☐ Bored or Augered
- ☐ Cable Tool
- ☐ Dual Rotary
- ☐ Mud Rotary
- ☐ Reverse Circulation
- ☐ Driven
- ☐ Jetted
- ☐ Air Percussion / Odex Tubing
- ☐ Other (please specify)

Method of Well Development (CHECK ONE)

- ☒ Airlift
- ☐ Bail
- ☐ Surge Back
- ☐ Surge Pump
- ☐ Other (please specify)

Method of Sealing at Reduction Points (CHECK ONE)

- ☐ None
- ☐ Packed
- ☐ Swedged
- ☐ Welded
- ☒ Other (please specify) Native

Condition of Well (CHECK ONE)

- ☒ Capped
- ☐ Pump Installed

Construction Dates

DATE WELL CONSTRUCTION STARTED: 9-10-07
DATE WELL CONSTRUCTION COMPLETED: 9-10-07

I state that this notice is filed in compliance with A.R.S. § 45-596 and is complete and correct to the best of my knowledge and belief.

DRILLING FIRM	SIGNATURE OF QUALIFYING PARTY	DATE
Bradly Drilling		10-15-07

Well Driller Report and Well Log

WELL REGISTRATION NUMBER
55- 216018

SECTION 4. WELL CONSTRUCTION DESIGN (AS BUILT) (attach additional page if needed)

DEPTH OF BORING	DEPTH OF COMPLETED WELL
285 Feet Below Land Surface	285 Feet Below Land Surface

Water Level Information 9-10-07

STATIC WATER LEVEL	DATE MEASURED	TIME MEASURED	IF FLOWING WELL, METHOD OF FLOW REGULATION
145 Feet Below Land Surface	~~3:30 PM~~	3:30 PM	☐ Valve ☐ Other:

Borehole			Installed Casing														
DEPTH FROM SURFACE			DEPTH FROM SURFACE			MATERIAL TYPE (X)				PERFORATION TYPE (X)						
FROM (feet)	TO (feet)	BOREHOLE DIAMETER (inches)	FROM (feet)	TO (feet)	OUTER DIAMETER (inches)	STEEL	PVC	ABS	IF OTHER TYPE, DESCRIBE	BLANK OR NONE	WIRE WRAP	SHUTTER SCREEN	MILLS KNIFE	SLOTTED	IF OTHER TYPE, DESCRIBE	SLOT SIZE IF ANY (inches)
0	20	12¼	0	20	8⅝	X				X						
			5	240	6		X			X						
			240	285	6		X							X		1/8

Installed Annular Material												
DEPTH FROM SURFACE		ANNULAR MATERIAL TYPE (X)								FILTER PACK		
FROM (feet)	TO (feet)	NONE	CONCRETE	NEAT CEMENT OR CEMENT GROUT	CEMENT-BENTONITE GROUT	BENTONITE GROUT	BENTONITE CHIPS	BENTONITE PELLETS	IF OTHER TYPE OF ANNULAR MATERIAL, DESCRIBE	SAND	GRAVEL	SIZE
0	20		X						NATIVE			

Well Driller Report and Well Log

WELL REGISTRATION NUMBER
55- 216018

SECTION 5. GEOLOGIC LOG OF WELL

DEPTH FROM SURFACE FROM (feet)	DEPTH FROM SURFACE TO (feet)	DESCRIPTION Describe material, grain size, color, etc.	Check (X) every interval where water was encountered
0	2	Topsoil	
2	165	Clay	
165	285	Brown Rock	X

Well Driller Report and Well Log

WELL REGISTRATION NUMBER
55- 216018

SECTION 6. WELL SITE PLAN

NAME OF WELL OWNER	COUNTY ASSESSOR'S PARCEL ID NUMBER		
	BOOK	MAP	PARCEL
ERNEST ROGERS	102	57	140

- Please draw the following: (1) the boundaries of property on which the well was located; (2) the proposed well location; (3) the locations of all septic tank systems and sewer systems on the property or within 100 feet of the well location, even if on neighboring properties; and (4) any permanent structures on the property that may aid in locating the well.
- Please indicate the distance between the well location and any septic tank system or sewer system.



ARIZONA DEPARTMENT OF WATER RESOURCES

WATER MANAGEMENT SUPPORT SECTION

3550 N. Central Avenue
Phoenix, Arizona 85012

THIS AUTHORIZATION SHALL BE IN POSSESSION OF THE DRILLER DURING ALL DRILL OPERATIONS

WELL REGISTRATION NO: 55-216018

AUTHORIZED DRILLER: BRADLY DRILLING LICENSE NO: 736

NOTICE OF INTENTION TO DRILL AN EXEMPT WELL(S) HAS BEEN FILED WITH THE DEPARTMENT BY:

WELL OWNER: ERNEST ROGERS PO BOX 608 NACO, AZ 85620

THE WELL(S) IS/ARE TO BE LOCATED IN THE:
SE ¼ OF THE SW ¼ OF THE NW¼ SECTION 18 TOWNSHIP 24 SOUTH RANGE 24 EAST

NO. OF WELLS IN THIS PROJECT: 1 ASSESSOR PARCEL NO: 102-57-140

THIS AUTHORIZATION EXPIRES AT MIDNIGHT ON THE 27TH DAY OF JUNE, 2008

J. Cason

WATER MANAGEMENT SUPPORT

THE DRILLER MUST FILE A LOG OF THE WELL
WITHIN 30 DAYS OF COMPLETION OF DRILLING

NOTICE! The Authorization to drill this well **DOES NOT constitute or guarantee an approval to use the well** for the purpose of withdrawing groundwater **for transportation to an Active Management Area (AMA)** pursuant to A.R.S. § 45-552, 45-553, 45-554 or 45-555(A) **without official prior approval from the Department**.

GREAT SEAL OF THE STATE OF ARIZONA
DITAT DEUS
1912

ARIZONA DEPARTMENT OF WATER RESOURCES
3550 N. Central Avenue, Phoenix, Arizona 85012
Telephone (602) 771-8500
Fax (602) 771-8691

August 14, 2007

Janet Napolitano
Governor

Herbert R. Guenther
Director

ERNEST ROGERS
PO BOX 608
NACO, AZ 85620

Registration No. 55-216018
File No. D(24-24) 18 BCD

Dear Well Owner:

Enclosed is a copy of the Notice of Intention (NOI) to Drill a well that you recently filed with this Department pursuant to A.R.S. § 45-596. This is to inform you that the Department has approved the NOI and has mailed or otherwise provided a drilling card authorizing the drilling of the well to the well driller identified in the NOI. The driller may not begin drilling until he has received the drilling card, which must be displayed on the drill rig during drilling. **PLEASE NOTE:** The Authorization to drill this well **DOES NOT constitute or guarantee an approval to use the well for the purpose of withdrawing groundwater for transportation to an Active Management Area (AMA)** pursuant to A.R.S. § 45-552, 45-553, 45-554 or 45-555(A). Groundwater **may not** be withdrawn from this well for these transportation purposes **without official prior approval from the Department.** Please contact the office in the AMA where the groundwater is to be transported to determine what additional forms are needed and for more information on this process.

Well drilling activities must be completed within one year after the date the NOI was filed with the Department. If drilling is not completed within one year, you must file a new NOI before proceeding with further drilling. If in the course of drilling the well, it is determined that the well cannot be successfully completed as initially intended (dry hole, cave in, lost tools, etc.), the well must be properly abandoned and a Well Abandonment Completion Report must be filed as required by A.A.C. R12-15-816(F).

If you change drillers, you must notify the Department of the new driller's identity. Please ensure that the new driller is licensed by the Department to drill the type of well you require. A new driller may not begin drilling until he receives a new drilling card from the Department. If you are drilling a new or replacement well and it is necessary to change the location of the proposed well, you may not proceed with drilling until you file an amended NOI with the Department and the Department issues an amended drilling card to the driller. If county approval was required for the original well site plan (this applies to domestic wells on parcels that are five acres or less), you must submit a new well site plan with the new well location to your local county health authority for approval prior to filing the amended NOI with the Department.

A.R.S. § 45-600 requires the registered well owner to complete and file a Pump Installation Completion Report form (DWR form 55-56) within 30 days after the installation of pumping equipment. A form is enclosed for your use. Also enclosed is a well owner's guide that provides useful information and advice concerning your upcoming well construction project. A.R.S.§ 45-600 also requires the driller to file a complete and accurate Well Drillers Report and Well Log (DWR form 55-55) within 30 days after completion of drilling. That form was mailed to your driller with the drilling card. You should insist and ensure that all of the required forms are accurately completed and timely filed with the Department.

Please be advised that A.R.S. § 45-593(C) requires the person to whom a well is registered to notify the Department of a change in ownership of the well and/or information pertaining to the physical characteristics of the well in order to keep this well registration file current and accurate. Any change in well information or a request to change well driller must be filed on a Request to Change Well Information form (DWR form 55-71A) that may be downloaded from the ADWR Internet website at <http://www.water.az.gov/adwr/content/forms/default.htm#NOI>.

Sincerely,

Toni Bergeman

Toni Bergeman
NOI Unit
Water Management Support Section

Enclosures

RECEIVED
JUN 28 2007
WATER MGMT

AUG 13 2007

Arizona Department of Water Resources
Water Management Support Section
P.O. Box 458 • Phoenix, Arizona 85001-0458
(602) 771-8500 • (800) 352-8488
(602) 771-8691 fax • www.azwater.gov

Notice of Intent to Drill, Deepen, Replace or Modify a Well

(except a Non-Exempt Well in an Active Management Area)

$150 or $100 FEE

- Review instructions prior to completing form in black or blue ink.
- You must include with your Notice:
- Check or money order in the amount of the appropriate filing fee. For a well located within an AMA or INA, the fee is $150.00. For a well not located within an AMA or INA, the fee is $100.00 if the well will be used solely for domestic purposes (see page 2 and instructions) and will have a pump with a maximum capacity of not more than 35 gallons per minute. Otherwise, the fee is $150.00.
- Authority for fee: A.R.S. § 45-596.

** PLEASE PRINT CLEARLY **

AMA / INA	B	SB	FILE NUMBER
—	76		D(24-24)18 BCD
RECEIVED DATE 6-28-07	WS 11		WELL REGISTRATION NUMBER 55-216018
ISSUED DATE	WQARF	CERCLA —	

SECTION 1. COUNTY OR LOCAL HEALTH AUTHORITY APPROVAL (if applicable)

If water from the proposed well will be used for domestic purposes on a parcel of land of 5 or fewer acres, the applicable county or local health authority must endorse all items in Section 1 within one year before submission to the Department of Water Resources. You must also attach a site plan (pg. 3).

CHECK ONE

- [X] County or Local Health Authority Recommends Approval (pursuant to A.R.S. § 45-596 (G) and (F))
  - [X] Field Inspection Performed
  - [ ] Site Plan Review Only
- [ ] Insufficient Information to Make a Determination

COUNTY OR LOCAL AUTHORITY NAME AND TITLE: CARLOS DIAZ R.S.

TELEPHONE NUMBER: 520-432-9442

DATE: July 31, 2007

Official County or Local Seal or Stamp

APPROVED BY THE COCHISE COUNTY ENVIRONMENTAL HEALTH DIVISION
DATE July 31, 2007
BY Carlos Diaz RS

COUNTY OR LOCAL AUTHORITY SIGNATURE: Carlos Diaz R.S.

Lots are 25 x 150

SECTION 2. REGISTRY INFORMATION

Well Type

CHECK ONE

- [X] Exempt (Pump has a maximum capacity of not more than 35 gpm and water is not used for irrigation purposes inside an AMA.) (*See instructions.*)
- [ ] Non-Exempt (Pump has a maximum capacity of more than 35 gpm and the well is located outside an AMA.) (*See instructions.*)

DESIGN PUMP CAPACITY: 20 Gallons Per Minute

Proposed Action

CHECK ONE

- [X] Drill New Well
- [ ] Deepen
- [ ] Replace
- [ ] Modify

If Deepening, Replacing or Modifying:

ORIGINAL WELL REGISTRATION NUMBER: 55 -

MAXIMUM CAPACITY OF ORIGINAL WELL: Gallons Per Minute

DISTANCE & DIRECTION FROM ORIGINAL WELL: Feet

Location of Well

WELL LOCATION ADDRESS (IF ANY): 1820 W DOMINGUEZ ST

TOWNSHIP (N/S)	RANGE (E/W)	SECTION	160 ACRE	40 ACRE	10 ACRE
24	24	18	NW ¼	SW ¼	SE ¼

COUNTY ASSESSOR'S PARCEL ID NUMBER

BOOK	MAP	PARCEL	# OF ACRES
102 -	57-140		11 LOTS

PLACE OF WATER USE (ONLY IF DIFFERENT FROM LOCATION OF WELL)

TOWNSHIP (N/S)	RANGE (E/W)	SECTION	160 ACRE	40 ACRE	10 ACRE
24	24	18	¼	¼	¼

COUNTY WHERE WELL IS LOCATED: Cochise

SECTION 3. OWNER INFORMATION

Well Owner		Landowner (if different from Well Owner)	
FULL NAME OF COMPANY, ORGANIZATION, OR INDIVIDUAL: ERNEST M ROGERS		FULL NAME OF COMPANY, GOVERNMENT AGENCY, OR INDIVIDUAL	
MAILING ADDRESS: P.O. BOX 608		MAILING ADDRESS	
CITY / STATE / ZIP CODE: NACO AZ. 85620		CITY / STATE / ZIP CODE	
CONTACT PERSON NAME AND TITLE: SAME		CONTACT PERSON NAME AND TITLE	
TELEPHONE NUMBER: 5204323861	FAX	TELEPHONE NUMBER	FAX

SECTION 4.

Questions	Yes	No	If Yes:
1. Is the proposed well site within 100 feet of a septic tank system, sewer disposal area, landfill, hazardous materials or petroleum storage area or tank?		X	You must also request a variance (A.A.C. R12-15-818).
2. Is there another well name or identification number associated with this well (e.g., Lot 35 Well, Smith Well, etc.)?		X	PLEASE STATE
3. Is the proposed well a NEW well to be located within an Active Management Area? *(See instructions)*		X	Unless the well is a replacement well and the total number of operable exempt wells on the land is not increasing, you must also file a supplemental form A.R.S. § 45-454(C) & (D).
4. Is the proposed well the second exempt well on this parcel for the same use?		X	If the proposed well is in an Active Management Area, you must also file a supplemental form 55-40A.

Notice of Intent to Drill, Deepen, Replace or Modify a Well

RECEIVED JUN 28 2007

RECEIVED AUG 13 2007

WELL REGISTRATION NUMBER 55- 216018

SECTION 5. DRILLING AUTHORIZATION

Drilling Firm

NAME: Bradly Drilling

DWR LICENSE NUMBER: 736

ROC LICENSE CATEGORY: C-53

TELEPHONE NUMBER: 520 456 2357

FAX:

MAILING ADDRESS: PO Box 4707

CITY / STATE / ZIP CODE: HC AZ 85616

DATE CONSTRUCTION IS TO BEGIN: ASAP

SECTION 6. WATER / SITE INFORMATION

***Principal Use* of Water** CHECK ONE	***Other Uses* of Water** CHECK ALL THAT APPLY
☐ Irrigation	☐ Irrigation
☐ Utility	☐ Utility
☐ Commercial	☐ Commercial
☒ Domestic	☐ Domestic
☐ Municipal	☐ Municipal
☐ Industrial	☐ Industrial
☐ Mining	☐ Mining
☐ Stock	☐ Stock
☐ Recharge	☐ Recharge
☐ Dewatering	☐ Dewatering
☐ Other *(please specify):*	☐ Other *(please specify):*

SECTION 7. PROPOSED WELL CONSTRUCTION DESIGN (attach separate sheet if needed)

Borehole			Casing													
DEPTH FROM SURFACE			DEPTH FROM SURFACE			MATERIAL TYPE (T)				PERFORATION TYPE (T)						
FROM (feet)	TO (feet)	BOREHOLE DIAMETER (inches)	FROM (feet)	TO (feet)	OUTER DIAMETER (inches)	STEEL	PVC	ABS	IF OTHER TYPE, DESCRIBE	BLANK OR NONE	WIRE WRAP	SHUTTER SCREEN	MILLS KNIFE	SLOTTED	IF OTHER TYPE, DESCRIBE	GROUTING MATERIAL
0	20	12 1/4	0	20	8 5/8	X*				X						Cement
20	300	8 3/8	10	260	6		X			X						
			260	300	6		X							X		

* ADWR well construction standards require a surface seal consisting of a minimum of 20 feet of steel casing. Cement grout must be used to fill the annular space between the surface casing and the borehole. (A.A.C. R12-15-811(B))

The Department's issuance of an authorization to drill a well is not a determination of whether water withdrawn from the well is legally surface water or groundwater. The legal nature of the water withdrawn from the well may be the subject of court action in the future as part of a determination of surface water rights in your area. If there are court proceedings that could affect your well, you will be notified and be given the opportunity to participate. If you have questions regarding the legal nature of the water to be withdrawn from your proposed well, please consult with an experienced civil engineer, hydrologist or water rights attorney.

For the purposes of determining appropriate fees outside AMAs or INAs, "domestic purposes" is defined as "uses related to the supply, service and activities of households and private residences and includes the application of water to less than 2 acres of land to produce plants or parts of plants for sale or human consumption, or for use as feed for livestock, range livestock or poultry, as such terms are defined in A.R.S. § 3-1201."

I state that this notice is filed in compliance with A.R.S. § 45-596 and is complete and correct to the best of my knowledge and belief.

TYPE OR PRINT NAME AND TITLE: ERNEST MARION ROGERS

SIGNATURE OF WELL OWNER: [signature] DATE: 6-26-07

SIGNATURE OF LANDOWNER, IF APPLICABLE (SEE INSTRUCTIONS): [signature] DATE: 6-26-07

RECEIVED RECEIVED
AUG 13 2007 JUN 28 2007
WATER MGMT WATER MGMT

Notice of Intent to Drill, Deepen, Replace or Modify a Well

WELL REGISTRATION NUMBER
55-216018

CHECK ONE: ☒ FILING MANUALLY
☐ FILING ELECTRONICALLY* *DRILLER'S E-MAIL ADDRESS

*COUNTY OR LOCAL HEALTH AUTHORITY APPROVAL CODE	COUNTY APPROVAL CODE
If applicant is filing this NOI electronically via the ADWR website and County approval is required, please indicate approval by providing a County Approval Code.	

WELL SITE PLAN

NAME OF WELL OWNER	COUNTY ASSESSOR'S PARCEL ID NUMBER		
	BOOK	MAP	PARCEL
ERNEST M. ROGERS			102-51-140 5

- If this well will be a domestic well on 5 acres or less, please draw the following: (1) the boundaries of your property; (2) the proposed well location; (3) the locations of all septic tank systems and sewer systems on the property or within 100 feet of the well location, even if on neighboring properties; and (4) any permanent structures on the property that may aid in locating the well. If the parcel is vacant land or lacks a septic tank or sewer system, please indicate this.
- Indicate the distance between the proposed well location and any septic tank system or sewer system.

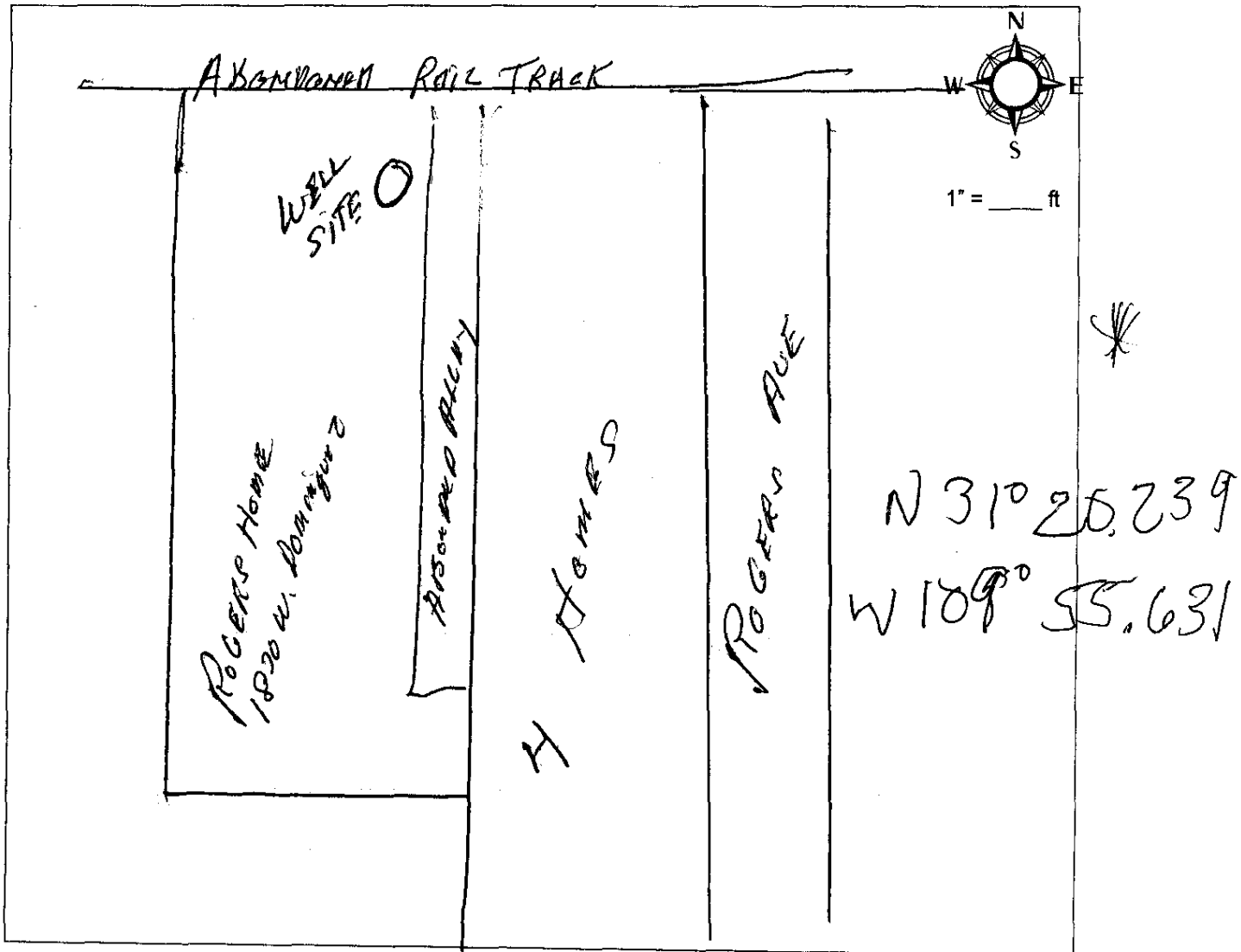

COUNTY OR LOCAL AUTHORITY NAME AND TITLE	
Carlos Diaz R.S.	
COUNTY OR LOCAL AUTHORITY SIGNATURE	
Carlos Diaz R.S.	
TELEPHONE NUMBER	DATE
520-432-9442	July 31, 2007

Official County or Local Seal or Stamp
APPROVED BY THE COCHISE COUNTY
ENVIRONMENTAL HEALTH DIVISION
DATE July 31, 2007
BY Carlos Diaz R.S.

COUNTY OF COCHISE ARIZONA

ARIZONA DEPARTMENT OF WATER RESOURCES
Water Management Support Section – NOI Unit
3550 N Central Ave, Phoenix, Arizona 85012
Telephone (602) 771-8646
Fax (602) 771-8691

Janet Napolitano
Governor

Herbert R. Guenther
Director

July 10, 2007

PLEASE RETURN ALL PAPERS

Ernest M. Rogers
P.O. Box 608
Naco, AZ 85620

Re: Well Registry Number: 55-216018
File (Location) Number:

Dear Applicant:

The Department of Water Resources recently received your Notice of Intent (NOI) to Drill, Deepen, Replace or Modify a Well. However, our review indicates that the NOI is incomplete under the Groundwater Management Act for the following reason(s):

- **SECTION 1: COUNTY APPROVAL IS REQUIRED ON A PARCEL OF LAND OF 5 OR FEWER ACRES FOR WELLS BEING USED FOR DOMESTIC PURPOSES. UNDER SECTION 2 OF YOUR APPLICATION, THE NUMBER OF ACRES FOR THIS PARCEL WAS NOT ANSWERED. IF THE PARCEL OF LAND IS 5 OR FEWER ACRES, PLEASE COMPLETE ALL UNANSWERED QUESTIONS ON THE FORM AND FORWARD THE NOI FORM TO THE COCHISE COUNTY HEALTH AUTHORITY FOR APPROVAL.**
- **SECTION2: PLEASE COMEPLETE THE LEGAL DESCRIPTION OF THE WELL; WHICH IS THE TOWNSHIP, RANGE, SECTION AND 160, 40 AND 10 ACRE QUARTER LOCATION. IF THE WELL IS LOCATED IN AN ACTIVE MANAGEMENT AREA. AND THEREFORE, NEEDS AN AMA CERTIFICATION OF COMPLIANCE FORM "ARS 45-454 (C) & (D)". I HAVE ENCLOSED THE FORM SO PLEASE READ AND SIGN THE EXEMPT WELL CERTIFICATION OF COMPLIANCE FORM.**
- **SECTION 7: THE ANSWER FOR THE OUTER DIAMETER IS NOT CLEAR. PLEASE INDICATE THE NUMBER OF INCHES.**

IF YOU HAVE ANY QUESTIONS, PLEASE CALL DARLENE SUMPTER-KING AT 602-771-8646.

In accordance with Arizona Revised Statutes (A.R.S.) § 45-596, Paragraph D, the Department is mailing this "statement of determination" as a request for information necessary to make the NOI complete and correct. Please provide the Department with the additional information and resubmit the corrected NOI form and any attachments (if applicable) to ADWR. The Department's substantive review time frame is suspended until all requested information is provided. If the Department does not receive the necessary information within sixty (60) days, the application may be denied. You would then have to re-initiate the NOI process and pay a new filing fee to receive a drilling authority for this location.

WHEN RESUBMITTING THE COMPLETED FORM, RETURN TO:

WATER MANAGEMENT SUPPORT SECTION
NOI UNIT c/o DARLENE SUMPTER-KING
PO BOX 458
PHOENIX, ARIZONA 85001-0458

Printed: 6/28/2007 12:20:09 PM

216018

Store 0010
Sale Receipt #
6/28/2007
Page 1

Arizona Department of Water Resources

3550 N Central Ave
Phoenix AZ 85012

ROGERS BORDER SERVICE

3847 S TOWNER AVE
NACO,AZ 85620
520-432-3861

Date: 6/28/2007
Cashier: WRLXS
Type: Mail

DCS/INV#	DESCRIPTION		ATTR	SIZE	QTY	PRICE	EXT PRICE
F 72	4439-06	NOTICE OF INTENT TO DRILL WELL	15245		1	100.00	100.00
				1 Unit(s)		Subtotal:	100.00
						RECEIPT TOTAL:	**100.00**
						Tendered:	100.00

Check #: 100.00 # 3548

ERNEST M ROGERS

We Appreciate Your Business!

#1 WELL

DEPARTMENT OF WATER RESOURCES
99 EAST VIRGINIA AVENUE
PHOENIX, ARIZONA 85004

RECEIVED APR 28 1982 DEPT OF WATER RESOURCES

REGISTRATION OF EXISTING WELLS

READ INSTRUCTIONS ON BACK OF THIS FORM BEFORE COMPLETING
PRINT OR TYPE — FILE IN DUPLICATE

REGISTRATION FEE (CHECK ONE)	
EXEMPT WELL (NO CHARGE)	☒
NON-EXEMPT WELL — $10.00	☐

FOR OFFICE USE ONLY
REGISTRATION NO. 55-641803
FILE NO. D(24-24)18 dda
FILED 4-28-82 (DATE) AT 11A (TIME)
INA
AMA

1. Name of Registrant:
MILTON K. LUNA
P.O. Box 265 (Address) NACO (City), AZ. (State) 85620 (Zip)

2. File and/or Control Number under previous groundwater law:
N/A (File Number) 35- N/A (Control Number)

3. a. The well is located within the NE ¼ SE ¼ SE4 ¼, Section 18 NE, of Township 24S N(S) Range 24E E(W), G & SRB & M, in the County of Cochise.

b. If in a subdivision: Name of subdivision _____, Lot No. _____, Address _____.

4. The principal use(s) of water (Examples: irrigation - stockwater - domestic - municipal - industrial)
Domestic & irrigation.

5. If for irrigation use, number of acres irrigated from well 4.

6. Owner of land on which well is located. If same as Item 1, check this box ☒
_____
_____
(Address) (City) (State) (Zip)

7. Well data (If data not available, write N/A)
WELL #1
See Accomp. Map.

a. Depth of Well 140' feet
b. Diameter of casing 6" inches
c. Depth of casing 140' feet
d. Type of casing 3/8" WALL - STEEL .
e. Maximum pump capacity 20 gallons per minute.
f. Depth to water 92 feet below land surface.
g. Date well completed Prior to (Month) (Day) 1960 (Year).

8. The place(s) of use of water. If same as Item 3, check this box ☒
_____¼ _____¼ _____¼, Section _____ Township _____ Range _____
_____¼ _____¼ _____¼, Section _____ Township _____ Range _____
Attach additional sheet if necessary.

9. DATE 4-26-82 SIGNATURE OF REGISTRANT Milton K. Luna

MICROFILMED

SEC. 18NE TN. 24S RG 24E

BOOK 102
MAP 56

RECEIVED
APR 28 1982
DEPT
WATER RESOURCES

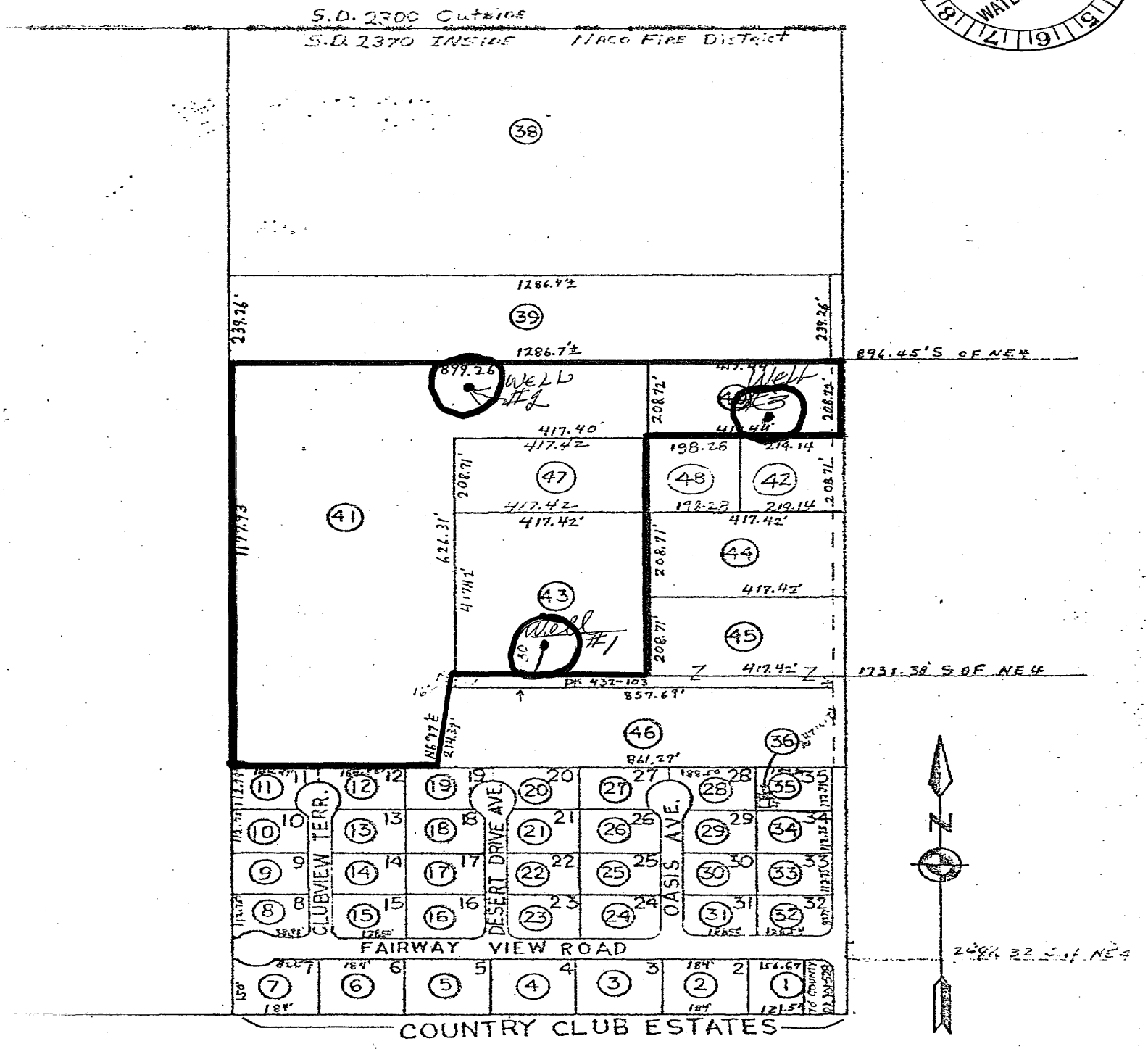

SCALE 1"= 300'

MICROFILMED

COUNTY ASSESSOR'S MAP

#1 Well

DEPARTMENT OF WATER RESOURCES
99 EAST VIRGINIA AVENUE
PHOENIX, ARIZONA 85004



REGISTRATION OF EXISTING WELLS

READ INSTRUCTIONS ON BACK OF THIS FORM BEFORE COMPLETING
PRINT OR TYPE — FILE IN DUPLICATE

11

REGISTRATION FEE (CHECK ONE)	
EXEMPT WELL (NO CHARGE)	☐
NON-EXEMPT WELL — $10.00	☐

FOR OFFICE USE ONLY
REGISTRATION NO. 55- 641801
FILE NO. D(24-24)18aad
FILED 4-28-82 (DATE) AT 11A (TIME)
INA
AMA

1. Name of Registrant: Milton K. Luna
P.O. Box 265 (Address) Naco (City), Az. (State) 85620 (Zip)

2. File and/or Control Number under previous groundwater law:
N/A (File Number) 35- N/A (Control Number)

3. a. The well is located within the SE ¼ NE ¼ NE ¼, Section 18NE,
of Township 24S N(S) Range 24E E(W), G & SRB & M, in the
County of Cochise.

b. If in a subdivision: Name of subdivision _____,
Lot No. _____, Address _____.

4. The principal use(s) of water (Examples: irrigation - stockwater - (domestic) - municipal - industrial)
Domestic.

5. If for irrigation use, number of acres irrigated from well _____.

6. Owner of land on which well is located. If same as Item 1, check this box ☒

(Address) (City) (State) (Zip)

7. Well data (If data not available, write N/A)

Well #2
See Accomp. Map.

a. Depth of Well 142' feet
b. Diameter of casing 6" inches
c. Depth of casing 142 feet
d. Type of casing 3/8" Weld-Steel .
e. Maximum pump capacity 20 gallons per minute.
f. Depth to water 92' feet below land surface.
g. Date well completed Prior to 1960 (Month) (Day) (Year).

8. The place(s) of use of water. If same as Item 3, check this box ☒
____¼ ____¼ ____¼, Section ____ Township ____ Range ____
____¼ ____¼ ____¼, Section ____ Township ____ Range ____

Attach additional sheet if necessary.

9. DATE 4-26-82 SIGNATURE OF REGISTRANT Milton K. Luna

MICROFILMED

ARIZONA DEPARTMENT OF WATER RESOURCES
500 North Third Street
Phoenix, Arizona 85004
WELL DRILLER REPORT



This report should be prepared by the driller in all detail and filed with the Department within 20 days following completion of the well.

1. WEBER DRILLING
453 MECHAM DRIVE
SAINT DAVID, AZ 85630

2. Owner Name: MILTON K LUNA
Address: NACO AZ 85620
City State Zip

3. Location: 24 N/S 24 E/W 18 ¼ SW ¼ SE ¼ NE
Township Range Section 10-acre 40-acre 160-acre

4. Well Registration No. 55- 573596 (Required)
5. Permit No. _____ (If issued)

DESCRIPTION OF WELL

6. Total depth of hole 290 ft.
7. Type of casing STEEL
8. Diameter and length of casing 8 in. from 0 to 20, 6 in from 0 to 290
9. Method of sealing at reduction points WELDED
10. Perforated from 230' to 290, from _____ to _____ from _____ to _____
11. Size of cuts 1/8 x 8 Number of cuts per foot 4
12. If screen was installed: Length _____ ft. Diam _____ in. Type _____
13. Method of construction DRILLED
(drilled, dug, driven, bored, jetted, etc)
14. Date started SEPT 15 1999
Month Day Year
15. Date completed SEPT 16 1999
Month Day Year
16. Depth to water 140 ft. (If flowing well, so state)
17. Describe point from which depth measurements were made, and give sea-level elevation if available
GROUND LEVEL
18. If flowing well, state method of flow regulation: _____

19. Remarks: _____

ENTERED SEP 29 1999

DWR-55-55-7/95 (Rev.)

DO NOT WRITE IN THIS SPACE
OFFICE RECORD

Registration No. 55-573596
File No. D(24-24) 18 ADC
Received _____ By _____
Entered _____ By _____

LOG OF WELL

Indicate depth at which water was first encountered, and the depth and thickness of water bearing beds. If water is artesian, indicate depth at which encountered, and depth to which it rose in well.

From (feet)	To (feet)	Description of formation material
0	140	ALLUVIAL
140	290	VOLCANIC CONGLOMORET
		FIRST WATER 140'
		STATIC 130'

I hereby certify that this well was drilled by me(or under my supervision), and that each and all statements herein contained are true to the best of my knowledge and belief.

Driller Name: WEBER DRILLING

453 MECHAM DRIVE

Street

SAINT DAVID, AZ 85630 1-520-720-4800

City State Zip Phone No.

X Daniel E. Weber 9-20-99

Signature of Driller Date

ARIZONA DEPARTMENT OF WATER RESOURCES

GROUNDWATER MANAGEMENT SUPPORT SECTION

500 North Third Street
Phoenix, Arizona 85004-3903

THIS AUTHORIZATION SHALL BE IN POSSESSION OF THE DRILLER DURING ALL DRILL OPERATIONS

WELL REGISTRATION NO: 55-573596

AUTHORIZED DRILLER: WEBER DRILLING LICENSE NO: 272

NOTICE OF INTENTION TO DRILL AN EXEMPT WELL HAS BEEN FILED WITH THE DEPARTMENT BY:

WELL OWNER: MILTON K LUNA 1598 W MULE DEER ST NACO, AZ 85620

The well(s) is/are to be located in the:

SW 1/4 of the SE 1/4 of the NE 1/4 Section 18 Township 24 SOUTH Range 24 EAST

No. of wells in this project: 1

THIS AUTHORIZATION EXPIRES AT MIDNIGHT ON THE 3RD DAY OF MARCH, 2000.

/s/ CHIEF, GROUNDWATER MANAGEMENT SUPPORT

THE DRILLER MUST FILE A LOG OF THE WELL
WITHIN 30 DAYS OF COMPLETION OF DRILLING

GREAT SEAL OF THE STATE OF ARIZONA
DITAT DEUS
1912

RECEIVED
MAR - 4 1999
GROUNDWATER MGT

ARIZONA DEPARTMENT OF WATER RESOURCES
GROUNDWATER MANAGEMENT SUPPORT SECTION
MAIL TO: P. O. BOX 458, PHOENIX, ARIZONA 85001-0458
FOR MORE INFORMATION CALL: MONICA ORTIZ (602)417-2470
NOTICE OF INTENTION TO DRILL, DEEPEN, REPLACE OR MODIFY A WELL

PLEASE COMPLETE ALL ITEMS IN THE BOX BELOW DOWN TO COUNTY OR LOCAL AUTHORITY ENDORSEMENT. IF ANY WATER FROM THE PROPOSED WELL (LISTED BELOW) WILL BE USED FOR DOMESTIC PURPOSES ON A PARCEL OF LAND 20 OR FEWER ACRES, THE APPLICABLE COUNTY OR LOCAL HEALTH AUTHORITY MUST ENDORSE ALL ITEMS IN THE BOX BEFORE SUBMISSION TO THE DEPARTMENT OF WATER RESOURCES. ITEMS C, D, E, AND F MAY BE AVAILABLE FROM YOUR COUNTY ASSESSOR'S OFFICE.

A. MILTON K. LUNA - 1598 W MULE DEER ST. NACO, AZ. 85620-0265
LANDOWNER'S NAME CURRENT MAILING ADDRESS CITY STATE ZIP

B. TELEPHONE NO (520) 432-4077 COUNTY ASSESSOR'S PARCEL ID INFORMATION:

C. WELL LOCATED IN Cochise COUNTY D. 102 - 56 - 043 E. 4.00
BOOK MAP PARCEL # OF ACRES

OFFICIAL SEAL OR STAMP

C.C.H.S.S.
1415 W. Melody Lane, Bldg. A
Bisbee, Arizona 85603-3090

WELL/LAND LOCATION (MUST BE COMPLETED AS REQUESTED):

F. SW ¼ SE ¼ NE ¼ OF SECTION 18 TOWNSHIP 24 N(S) RANGE 24 (E)W
10AC 40AC 160AC

COUNTY OR LOCAL AUTHORITY ENDORSEMENT

CHECK ONE:
G. RECOMMEND APPROVAL X ; INSUFFICIENT INFORMATION TO MAKE DETERMINATION _____; VARIANCE REQUIRED _____ (EXPLANATION ATTACHED)

H. DATE 3-1-99 AUTHORIZED SIGNATURE Steven Herbert TITLE Envir. Hlth Spec.

1. OWNER OF WELL:
MILTON K. LUNA
NAME
1598 W MULE DEER ST.
CURRENT MAILING ADDRESS
NACO, AZ. 85620-0265
CITY STATE ZIP
TELEPHONE NUMBER (520) 432-4077

2. ACTION REQUESTED:
DRILL NEW WELL V DEEPEN _____
MODIFY _____ REPLACE _____

WELL REGISTRATION NO 55- _____

FOR A REPLACEMENT WELL PROVIDE:
MAX. CAPACITY OF THE ORIGINAL WELL
20 GALLONS PER MINUTE;
DISTANCE FROM THE ORIGINAL WELL:
41'4" FEET

3. CONSTRUCTION WILL START ABOUT:
MONTH APRIL YEAR 99

4. TYPE OF CASING FOR PROPOSED WELL:
SURFACE CASING: STEEL
DIAMETER: 8 " DEPTH: 20'
DOWNHOLE CASING: 956 - 3/16" WALL STEEL
DIAMETER: 6 " DEPTH: 300'

5. DESIGN PUMP CAPACITY:
20 GALLONS PER MINUTE

6. LESSEE OF LAND OF WELLSITE:
NAME
CURRENT MAILING ADDRESS
CITY STATE ZIP
TELEPHONE:

7. PRINCIPLE USE OF WATER: (BE SPECIFIC)
DOMESTIC - Household - Yard - Trees

8. OTHER USES OF WATER: (BE SPECIFIC).
DOMESTIC - ANIMALS

9. IF USE INCLUDES IRRIGATION, STATE TO NEAREST TENTH, THE NUMBER OF ACRES TO BE IRRIGATED: _____

FOR DEPARTMENT USE ONLY
REGISTRATION NO. 55- 573596
DATE FILED 3-4-99
FILE NO. D(24-24)18 ADC
AMA/INA —
W/S 11 S/B —
PROCESSED BY bp
DATE MAILED 3/19/99

10. PLACE OF USE (LEGAL DESCRIPTION OF LAND):
SW ¼ SE ¼ NE ¼ SECTION 18
10AC 40AC 160AC
TWNSHP 24 N(S) RNG 24 (E)W

11. TYPE OF WELL (CHECK ONE):
EXEMPT V NON-EXEMPT _____

12. CHECK ONE:
RESIDENTIAL V COMMERCIAL _____

13. IS THE PROPOSED WELLSITE WITHIN 100 FEET OF A SEPTIC TANK SYSTEM, SEWER DISPOSAL AREA, LANDFILL, HAZARDOUS MATERIALS OR PETROLEUM STORAGE AREAS AND TANKS?
YES _____ NO V

14. DRILLING FIRM:
NAME
WEBER DRILLING
MAILING ADDRESS
453 E. MECHAM DRIVE
CITY STATE ZIP
ST. DAVID, AZ. 85630
TELEPHONE NO.
(520) 720-4800
DWR LICENSE NUMBER 272
ROC LICENSE CATEGORY
C53

I STATE THAT THIS NOTICE IS FILED IN COMPLIANCE WITH A.R.S. § 45-596, IS COMPLETE AND CORRECT TO THE BEST OF MY KNOWLEDGE AND BELIEF AND THAT I UNDERSTAND THE LIMITATIONS AND CONDITIONS SET FORTH ON THE REVERSE SIDE OF THIS FORM.

MILTON K. LUNA - OWNER — Milton K. Luna — Feb. 24-99
15. TYPE OR PRINT NAME AND TITLE 16. LANDOWNER/LESSEE OF WELLSITE 17. DATE

DWR 55-40 (REV 1/99)

APPLICATION GUIDELINES

In accordance with Arizona Revise Statutes ("A.R.S.") §§ 41-1008 and 1079, the Department of Water Resources (Department) provides the following information regarding the application review process for authority to drill.

NECESSARY STEPS & INSTRUCTIONS TO OBTAIN DRILLING AUTHORITY

1. Pursuant to A.R.S. § 45-596, a person may not drill, cause to be drilled, deepen or modify any well for which a permit is not required without first filing a Notice of Intent to Drill with the Department. Only a well drilling contractor licensed in the State of Arizona or a single well licensee (a person licensed to drill or modify one exempt well on his or her own property) is authorized to drill, deepen or modify a well. Drilling may not begin until the well drilling contractor or licensee has possession of a drilling card at the well site, issued by the Director in the name of the well drilling contractor or licensee, and which authorizes the drilling of the specific well in a specific location. To assist you in understanding the requirements for this application, copies of A.R.S. § 45-596 and Arizona Administrative Code ("A.A.C.") R12-15-810 are available at the Department bookstore (602-417-2450 x7127).
2. If replacing, deepening or modifying an existing well, provide the registration number of the existing well in item 2. A replacement well is one located no more than 660 feet from the original well and that is not expected to annually withdraw more groundwater than historically withdrawn from the original well.
3. Information to complete items 3, 4, 5 and 14 may be available from your driller.
4. Information to complete items 10 and 13 may be available from your County Assessor's Office.
5. An exempt well, referred to in Item 11, means a well with a pump with a maximum capacity of not more than thirty-five gallons per minute used primarily for domestic purposes, including the noncommercial irrigation of less than two acres of land.
6. If any water from a proposed well on a parcel of twenty or fewer acres will be used for domestic purposes, as defined in § 45-454, the applicant must submit a well site plan of the property. The plan must be on an 8½" x 11" piece of plain paper with representation of the locations of all structures and proximity of adjacent lot lines, to scale. It must include the county assessor's parcel identification number. The plan must show the proposed well location and the location of any septic tank or sewer system that is either located on the property or within one hundred feet of the proposed well site, as well as indicating the measured shortest distance between the proposed well and existing septic tank system. **The plan must demonstrate that the well will not be drilled within one hundred feet of any septic or sewer system.**
7. The site plan must be approved by the county health authority, or by a local health authority in areas where the county health authority has delegated authority to approve septic or sewer systems. Endorsement by the county/local authority is based solely on the best available judgement that the proposed well, as shown on the site plan submitted, is 100 feet or more from all known and visually identifiable sewage treatment systems. It is not a representation that a well placed at this site will be guaranteed as to quantity or quality. In areas where there is no local or county authority that controls installation of septic tanks or sewer systems, or if the health authority is unable to determine whether the proposed well location complies with state and local requirements, the applicant must apply for approval directly to the Department of Water Resources.
8. If an individual other than the land owner or lessee signs this notice, an original letter of authorization from the land owner/lessee, stating that the individual has permission to sign this specific notice on his or her behalf, must accompany the notice.
9. Please mail **two original Notices** with **original signatures** and **two site plans** and, in accordance with A.R.S. § 45-113, a **check or money order (no cash) in the amount of $10.00** to P. O. Box 458, Phoenix Arizona, 85001-0458, or hand deliver to 500 North Third Street, Phoenix, Arizona.
10. Arizona Revised Statute § 45-596(D) provides that the Director of the Department is to determine whether or not all information required on this form has been submitted. If not, the person filing the Notice will be notified, and the drilling or modification of the well may **not** proceed.
11. This form is not applicable for non-exempt wells (those yielding more than thirty-five gallons per minute) within an Active Management Area. Contact Groundwater Management for further information regarding the appropriate notice to file with the Department.

TIME FRAME FOR REVIEW OF YOUR APPLICATION

Within 15 days after receipt of your Notice of Intention, the Arizona Department of Water Resources ("Department") will determine whether your application should be granted or denied, unless this time is extended for lack of a complete application. If your application is incomplete, the Department will notify you in writing and will specify what information is necessary to make the application complete. Until the missing information is received, the time frame for review of your application will be suspended. Your application will not be complete until all of the requested information is received. If you do not supply the missing information within sixty (60) days, the Department may deem your application withdrawn and close the file.

At the end of its review, the Department will send you written notice either granting or denying your application for drilling authority. If your application is approved, the Drill Card will be mailed directly to the drilling company. If denied, the Department's notice will state justification for the denial and an explanation of your right to appeal.

CONSTRUCTION AND FOLLOW UP REQUIREMENTS

1. Construction and abandonment standards for wells, including abandonment, must be in accordance with Department Regulations. A.R.S. § 45-594 and Arizona Administrative Code R12-15-811 require the well to be constructed with a twenty foot steel surface seal casing, including a one foot steel stickup and one and one-half inches of grout seal, unless a variance is granted **(see A.R.S. § 45-596 (G) for procedure to follow in requesting a variance).**
2. Pursuant to § 45-596(E), the drilling, deepening or modification of the well must be completed within one year of the date of the Notice of Intent. If the well is not completed within one year, a new Notice of Intent must be filed before proceeding with further construction.
3. If a well which was originally drilled as an exploration well, a monitor well, a piezometer well or for any use other than domestic use is later proposed to be converted to use for domestic purposes as defined in § 45-454, the well owner must file a Notice of Intention to Drill and comply with the requirements of § 45-596 before the well is converted and any water from that well is used for domestic purposes.
4. Within thirty days after installation of pumping equipment, the registered well owner must file a Completion Report with the Department. The person to whom a well is registered also must notify the Department of a change in ownership or a change in data relating to this well.

RECEIVED
MAR - 4 1999
GROUNDWATER MGT

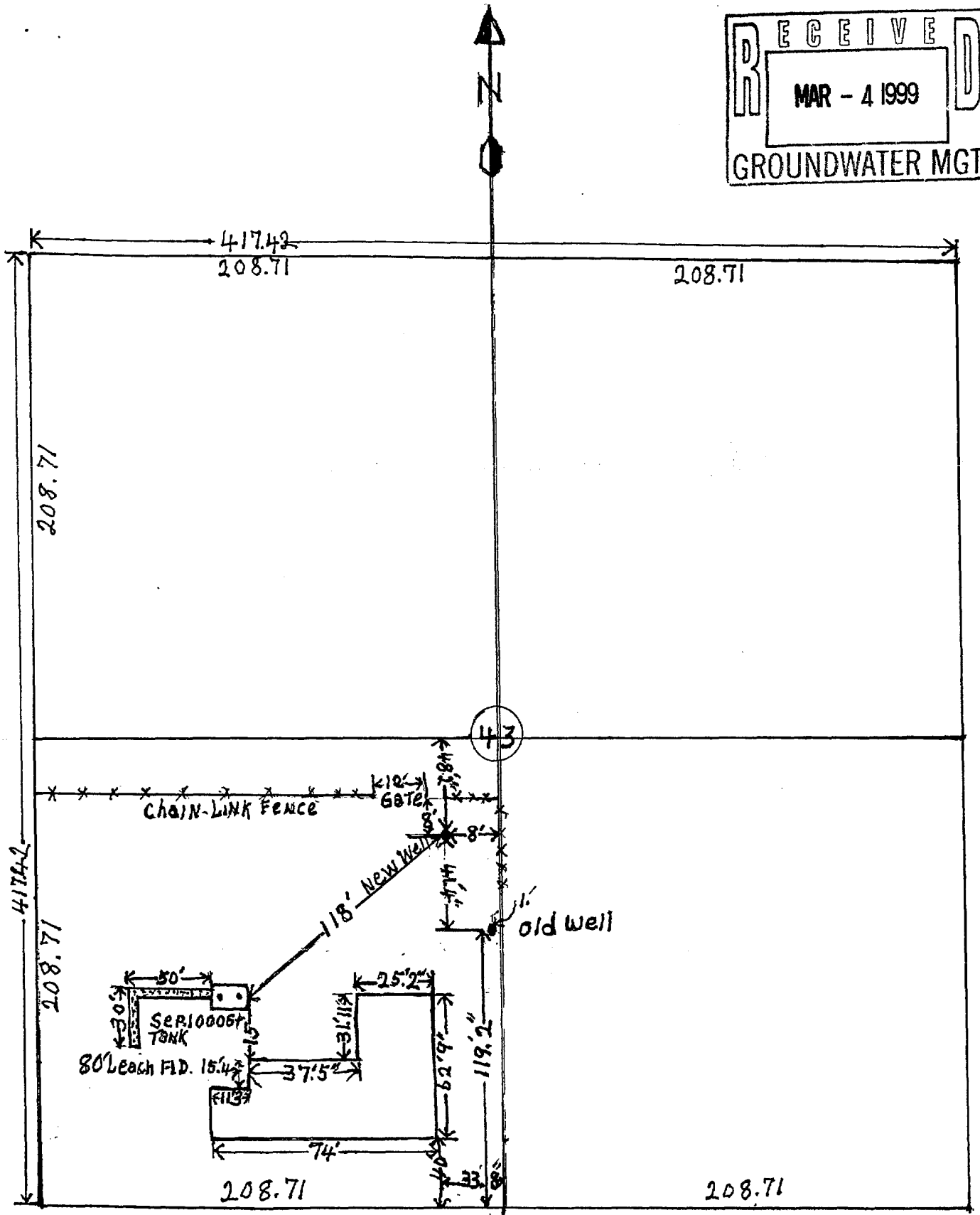

ABOVE PLAT NOT TO SCALE
Measured WITH STEEL TAPE

COCHISE COUNTY
PARCEL IDENTIFICATION
102-56-043
SEC 18 NE-TN 24-RNG 24

Sec 18 NE TN 24 Rng 24

RECEIVED
MAR - 4 1999
GROUNDWATER MGT

SEE MAP 36

PARCEL 2

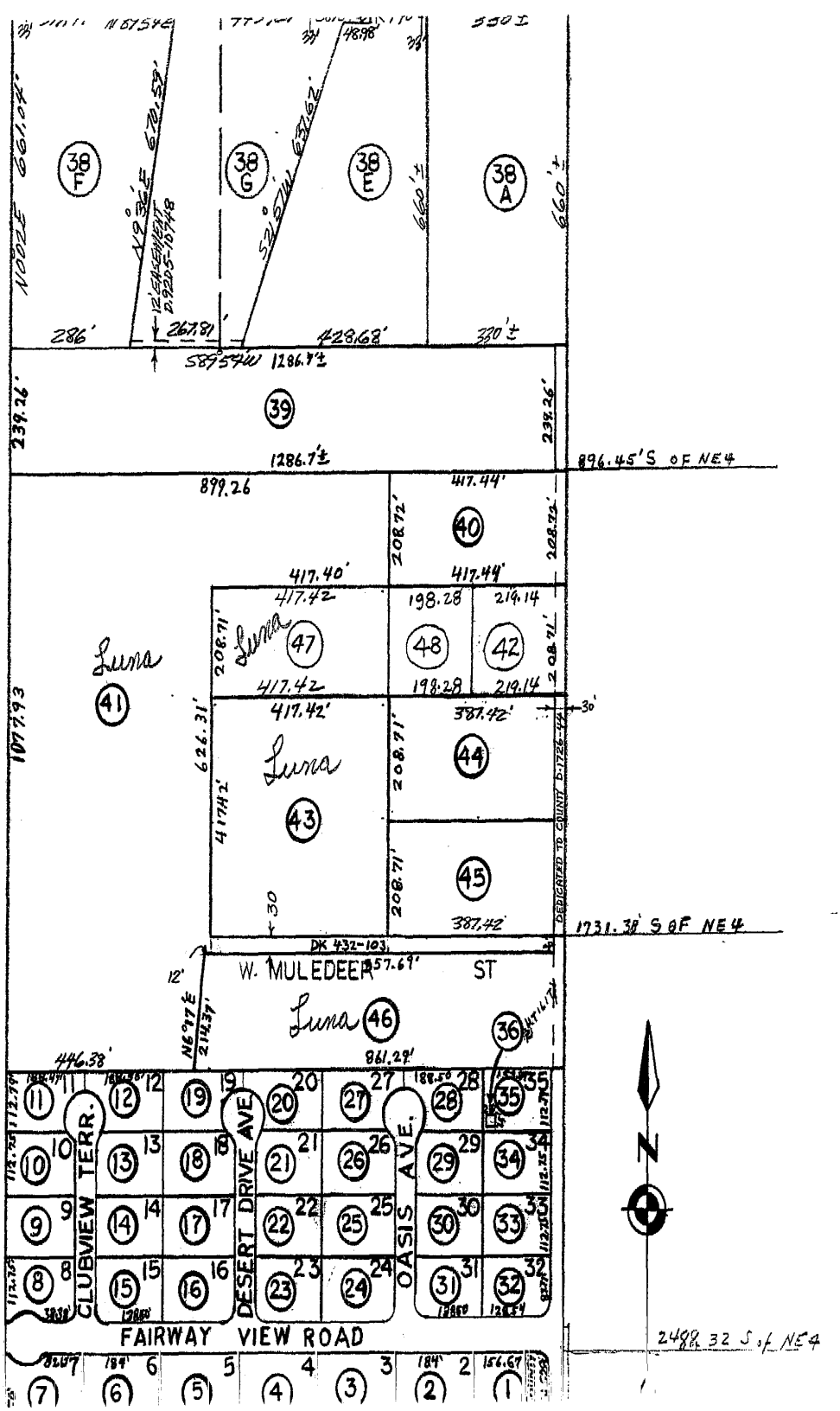

ARIZONA DEPARTMENT OF WATER RESOURCES

500 North Third Street, Phoenix, Arizona 85004
Telephone (602) 417-2470
Fax (602) 417-2422

March 19, 1999

JANE DEE HULL
Governor

RITA P. PEARSON
Director

MILTON K LUNA
1598 W MULE DEER ST
NACO, AZ 85620

Registration No. 55-573596
File No.D(24-24) 18 ADC

Dear Well Owner:

Enclosed is a copy of the Notice of Intention (NOI) to drill a well. This NOI, which was recently filed with this Department, is being returned to you as evidence of your compliance with ARS §45-596. The enclosed Completion Report is to be submitted when pump equipment is installed. The Drilling Card and Well Drilling Report form have been sent to your driller. He may not begin drilling until he has received the Drilling Card and it must be displayed on the rig during drilling. If you change drillers, you must supply this Department with the new driller's identity. Please ensure that the driller you select is licensed to drill the type of well you require. All well drillers must pass an examination proving they understand the drilling methods for that particular license, and are familiar with the laws and regulations which govern well construction in Arizona.

If it is necessary to change the location of the proposed well, immediately contact the Department of Water Resources to obtain written permission before proceeding with the drilling. A properly signed, amended Drilling Card must be in the possession of the driller before drilling commences at a different location than originally authorized.

ARS §45-600 requires the registered well owner to submit a completion report within thirty (30) days after the installation of pumping equipment. It also requires the driller to furnish this Department a complete and accurate log of the well within thirty (30) days after completion of drilling. You should insist, and ensure, that both of these are done.

If in the course of drilling a new well, it is determined that the new well cannot be successfully completed as initially intended (dry hole, cave in, lost tools, etc.), the new well must be properly abandoned and a Well Abandonment Completion Report submitted per R12-15-816.F.

Per ARS §45-593 (C), the person to whom a well is registered shall notify this Department of a change in ownership of the well and/or information pertaining to the physical characteristics of the well in order to keep this well registration file current and accurate. We have enclosed a Change of Well Information Form should it be needed in the future.

Sincerely,

Barbara Sims

Barbara Sims
Water Resource Technician
Groundwater Management Support Section

DEPARTMENT OF WATER RESOURCES
99 EAST VIRGINIA AVENUE
PHOENIX, ARIZONA 85004

RECEIVED JUN 22 1982 DEPT. OF WATER RESOURCES

REGISTRATION OF EXISTING WELLS

READ INSTRUCTIONS ON BACK OF THIS FORM BEFORE COMPLETING
PRINT OR TYPE — FILE IN DUPLICATE

REGISTRATION FEE (CHECK ONE)	
EXEMPT WELL (NO CHARGE)	☐
NON-EXEMPT WELL — $10.00	☐

11

FOR OFFICE USE ONLY
REGISTRATION NO. 55-648360-L
FILE NO. D(24-24)18dcd
FILED 6-22-82 (DATE) AT 10a (TIME)
INA —
AMA —

1. Name of Registrant:
JOSEFINA ALVAREZ DE MORA
117 C ST., (P.O. BOX 35) NACO ARIZONA 85620
(Address) (City) (State) (Zip)
25

2. File and/or Control Number under previous groundwater law:
(File Number) 35- (Control Number)

3. a. The well is located within the SE ¼ SW ¼ SE ¼, Section 18, of Township 24 N(S), Range 24 (E)W, G & SRB & M, in the County of COCHISE.

b. If in a subdivision: Name of subdivision TOWNSITE OF NACO, Lot No.s, 317, ~~Address~~ 319, 321, 323, BLOCK 19. 102-57.

4. The principal use(s) of water (Examples: irrigation - stockwater - domestic - municipal - industrial)
DOMESTIC.

5. If for irrigation use, number of acres irrigated from well 0.

6. Owner of land on which well is located. If same as Item 1, check this box ☑
(Address) (City) (State) (Zip)

7. Well data (If data not available, write N/A) WELL DRILLED APPROXIMATELY 50 YEARS AGO. DATA N/A
a. Depth of Well _____ feet
b. Diameter of casing _____ inches
c. Depth of casing _____ feet
d. Type of casing _____.
e. Maximum pump capacity _____ gallons per minute.
f. Depth to water _____ feet below land surface.
g. Date well completed _____ (Month) (Day) (Year).

8. The place(s) of use of water. If same as Item 3, check this box ☑
____¼ ____¼ ____¼, Section ____ Township ____ Range ____
____¼ ____¼ ____¼, Section ____ Township ____ Range ____
Attach additional sheet if necessary.

9. DATE 6-18-82 SIGNATURE OF REGISTRANT Josefina A. Vda. de Mora

MICROFILMED

INSTRUCTIONS FOR COMPLETING REGISTRATION FORM

General Instructions

1. A person who owns an "Existing Well" shall register the well, pursuant to A.R.S. 45-593, by filing this form **in duplicate** with the Department of Water Resources not later than midnight June 14, 1982. The form must be completed and signed. Failure to do so will constitute a violation of A.R.S. 45-593, and may subject the well owner to injunction and/or civil penalties, pursuant to A.R.S. Title 45, Article 12.

2. An "Existing Well" means, (1) a well which was drilled on or before June 12, 1980 and which is not abandoned or sealed, or (2) a well which was not completed on or before June 12, 1980, but for which a Notice of Intention to Drill was on file with the Arizona Water Commission on or before June 12, 1980.

3. No registration fee is required for Exempt Wells. A $10.00 registration fee must accompany registration forms for all Non-Exempt Wells.

4. An "Exempt Well" means a well having a pump with a maximum capacity of not more than 35 gallons per minute which is used to withdraw groundwater. An Exempt Well may include the non-commercial irrigation of not more than 1 acre of land.

5. A "Non-Exempt Well" means a well that is not an "Exempt Well".

INSTRUCTIONS FOR REGISTRATION QUESTIONS

1. The Registrant must be the owner of the well and may be an individual, public or private corporation, company, partnership, firm, association, society, estate, trust, any other private organization or enterprise, the United States, any state, territory or country or a governmental entity, political subdivision or municipal corporation organized under or subject to the constitution and laws of this State.

2. If you own an existing irrigation well drilled at any time, or any other type of well drilled on or after June 20, 1968, you should have an assigned control and/or file number. Write these numbers in item 2. If you do not know the number, please explain the reason on the form or on an attached sheet.

3. a. Fill in the Section, Township and Range in all cases if it is available.
   b. If the well is in a subdivision and you have this information, give the subdivision name, Lot Number, and Address.

4. Show all purposes for which the water is used.

5. If the well is used for irrigation, give the number of acres irrigated in 1980 from the well.

6. If the owner of the land is an individual, give the last name, first name, middle initial. If the owner of the land is a corporation, partnership, firm, etc., fill in the appropriate title.

7. Complete the section on Well Data with the most accurate information available to you. If the data is not available, write N/A in the blanks.

8. Give the legal description of the place of use of the water. If place of use is in a subdivision and legal description is not available, give the subdivision name, Lot Number and/or address on the blank line.

9. The person in whose name a well is registered shall notify the Department of any change in ownership and shall keep all information on the registration record current and accurate. A form entitled "Change of Well Information/Ownership" is available for this purpose. A blank form will be furnished with the returned duplicate copy of the registration form.

DATA ENTRY INPUT FORM

DATE 7/29/83

TO: _____

FROM: _____

NUMBER OF FILES 55 - 648360 2 FILE NOS: _____

TYPE INPUT TRANSACTION:

ADD	_____	_____
CHANGE	_____	_____
DELETE	_____	_____
CANCEL	_____	_____
ASSIGNMENT	_____	_____
ADDRESS CHANGE	✓	_____
PERMIT	_____	_____
C W R	_____	_____
STATUS CHANGE	_____	_____

FILE DISPOSITION _____

REMARKS: PO Box 25

Naco Az. 85620

MICROFILMED



CHANGE OF WELL INFORMATION

Registration No. 55-648360-L

I request that the following information be changed in Well File Number D(24-24)18 dcd

Date AUGUST 19, 1983, ~~19~~ Josefina Alvarez de Mora
Signature of Well Owner

STATEMENT OF CHANGE OF WELL OWNERSHIP

I, JOSEFINA ALVAREZ DE MORA. state that I am (no longer) the

~~(new)~~ owner of the well described below:

Township 24S Range 24E Section 18, SE ¼ SW ¼ SE ¼

Registration #55-648360-L File No D (24-24) 18 dcd

Previous Owner	MANUEL R. RODRIGUEZ New Owner
Address	P.O. BOX 513 Address
City State Zip	NACO, ARIZONA 85620 City State Zip

NOTE: ARS 45-593 requires that the Department be notified of change of well ownership and that the well owner is required to keep the Department's Well Registration records current and accurate. Well data and ownership changes must be submitted within 30 days after changes take place.

NOTE: SAVE THIS FORM TO REPORT FUTURE CHANGES IN OWNERSHIP OR WELL DATA SUCH AS PUMP CAPACITY, ETC.

J.A.S.

MICROFILMED

State of Arizona
DEPARTMENT OF WATER RESOURCES
99 East Virginia Avenue
Phoenix, Arizona 85004

Unknown





D(24.24)18ded

648360

Josefina Alvarez DeMora
117 C St, P.O. Box 35
Naco, Az. 85620

DEPARTMENT OF WATER RESOURCES
99 EAST VIRGINIA AVENUE
PHOENIX, ARIZONA 85004





REGISTRATION OF EXISTING WELLS

READ INSTRUCTIONS ON BACK OF THIS FORM BEFORE COMPLETING
PRINT OR TYPE — FILE IN DUPLICATE

16 13

FOR OFFICE USE ONLY	
REGISTRATION NO. 55-	803742-L
FILE NO.	D(24-24)11 dc
FILED 5-19-86 (DATE) AT 11:23 (TIME)	a.m.
INA	Douglas
AMA	

REGISTRATION FEE (CHECK ONE)	
EXEMPT WELL (NO CHARGE)	☒
NON-EXEMPT WELL — $10.00	☐

LATE FEE $10.00 ☐

1. Name of Registrant:
LAWRENCE E. RAY
P.O. Box 4324 (Address) BISBEE (City) ARIZONA (State) 85603 (Zip)

2. File and/or Control Number under previous groundwater law:
N/A (File Number) 35- N/A (Control Number)

3. a. The well is located within the ____ ¼ SW ¼ SE ¼, Section 11, of Township 24 N/S Range 24 E/W, G & SRB & M, in the County of Cochise.

   b. If in a subdivision: Name of subdivision ____, Lot No. ____, Address ____.

4. The principal use(s) of water (Examples: irrigation - stockwater - domestic - municipal - industrial)
DOMESTIC.

5. If for irrigation use, number of acres irrigated from well N/A.

6. Owner of land on which well is located. If same as Item 1, check this box ☒
(Address) (City) (State) (Zip)

7. Well data (If data not available, write N/A)
   a. Depth of Well 100 feet
   b. Diameter of casing 8 inches
   c. Depth of casing N/A feet
   d. Type of casing N/A.
   e. Maximum pump capacity less than 35 gallons per minute.
   f. Depth to water ~~100~~ 60 feet below land surface.
   g. Date well completed N/A (Month) (Day) (Year).

8. The place(s) of use of water. If same as Item 3, check this box ☒.
____ ¼ ____ ¼ ____ ¼, Section ____ Township ____ Range ____
____ ¼ ____ ¼ ____ ¼, Section ____ Township ____ Range ____
Attach additional sheet if necessary.

9. DATE 6 July 82 SIGNATURE OF REGISTRANT [signature]

MICROFILMED

INSTRUCTIONS FOR COMPLETING REGISTRATION FORM

General Instructions

1. A person who owns an "Existing Well" shall register the well, pursuant to A.R.S. 45-593, by filing this form **in duplicate** with the Department of Water Resources not later than midnight June 14, 1982. The form must be completed and signed. Failure to do so will constitute a violation of A.R.S. 45-593, and may subject the well owner to injunction and/or civil penalties, pursuant to A.R.S. Title 45, Article 12.

2. An "Existing Well" means, (1) a well which was drilled on or before June 12, 1980 and which is not abandoned or sealed, or (2) a well which was not completed on or before June 12, 1980, but for which a Notice of Intention to Drill was on file with the Arizona Water Commission on or before June 12, 1980.

3. No registration fee is required for Exempt Wells. A $10.00 registration fee must accompany registration forms for all Non-Exempt Wells.

4. An "Exempt Well" means a well having a pump with a maximum capacity of not more than 35 gallons per minute which is used to withdraw groundwater. An Exempt Well may include the non-commercial irrigation of not more than 1 acre of land.

5. A "Non-Exempt Well" means a well that is not an "Exempt Well".

INSTRUCTIONS FOR REGISTRATION QUESTIONS

1. The Registrant must be the owner of the well and may be an individual, public or private corporation, company, partnership, firm, association, society, estate, trust, any other private organization or enterprise, the United States, any state, territory or country or a governmental entity, political subdivision or municipal corporation organized under or subject to the constitution and laws of this State.

2. If you own an existing irrigation well drilled at any time, or any other type of well drilled on or after June 20, 1968, you should have an assigned control and/or file number. Write these numbers in item 2. If you do not know the number, please explain the reason on the form or on an attached sheet.

3. a. Fill in the Section, Township and Range in all cases if it is available.
   b. If the well is in a subdivision and you have this information, give the subdivision name, Lot Number, and Address.

4. Show all purposes for which the water is used.

5. If the well is used for irrigation, give the number of acres irrigated in 1980 from the well.

6. If the owner of the land is an individual, give the last name, first name, middle initial. If the owner of the land is a corporation, partnership, firm, etc., fill in the appropriate title.

7. Complete the section on Well Data with the most accurate information available to you. If the data is not available, write N/A in the blanks.

8. Give the legal description of the place of use of the water. If place of use is in a subdivision and legal description is not available, give the subdivision name, Lot Number and/or address on the blank line.

9. The person in whose name a well is registered shall notify the Department of any change in ownership and shall keep all information on the registration record current and accurate. A form entitled "Change of Well Information/Ownership" is available for this purpose. A blank form will be furnished with the returned duplicate copy of the registration form.

D E S C R I P T I O N

PARCEL I:

That portion of the East one-half of the Southwest one-quarter of the Southeast one-quarter of Section 11, Township 24 South, Range 24 East, more particularly described as follows: BEGINNING at the Southwest corner of the said Southeast one-quarter; thence North along the West boundary thereof a distance of 416.00 feet, thence East 770.00 feet to the Southwest corner of a parcel of land conveyed to Arthur Jones by Deed recorded in Docket 274, Page 94; thence North along the West boundary of the said Jones parcel, a distance of 61.00 feet to the true point of beginning; thence continue North 198 feet; thence East 110.00 feet; thence Southwesterly in a straight line to a point which is located 94.80 feet East of the true point of beginning; thence West 94.80 feet to the true point of beginning.

D E S C R I P T I O N

PARCEL I:

That portion of the East one-half of the Southwest one-quarter of the Southeast one-quarter of Section 11, Township 24 South, Range 24 East, more particularly described as follows: BEGINNING at the Southwest corner of the said Southeast one-quarter; thence North along the West boundary thereof a distance of 416.00 feet, thence East 770.00 feet to the Southwest corner of a parcel of land conveyed to Arthur Jones by Deed recorded in Docket 274, page 94; thence North along the West boundary of the said Jones parcel, a distance of 61.00 feet to the true point of beginning; thence continue North 198 feet; thence East 110.00 feet; thence Southwesterly in a straight line to a point which is located 94.80 feet East of the true point of beginning; thence West 94.80 feet to the true point of beginning.

LAWRENCE E. RAY
P.O. BOX 4324
Bisbee, Az 85603

STATE OF ARIZONA
DEPARTMENT OF WATER RESOURCES
WATER RIGHTS ADMINISTRATION
99 EAST VIRGINIA
PHOENIX, ARIZONA 85004

RECEIPT

KIND ENTRY	FILE REFERENCE NO.
55	803772-I
	THRU

ACCOUNT NO. FUND SOURCE	AGENCY	CHAPTER	DIV.	INT. ACCT.	ITEM DESCRIPTION	RATE	$ AMOUNT
					LATE FEE FOR EXISTING WELL REGISTRATION	10.00	10.00
					1 EXEMPT WELL		
					FILE NO. R(24-24)11 dc		
					CHECK NO. 7575 5-20-86 sv		

WATER PAYMENT
GUESTS 1
CHK NO 7575
55-I 10.00
TAX 0.00
TOTL 10.00
GEN.CHEK 10.00

TOTAL $ # 1400 R 10.00 14:37-

Arizona Department of Water Resources
Water Management Support Section
P.O. Box 458 • Phoenix, Arizona 85001-0458
(602) 771-8500 • (800) 352-8488
(602) 771-8691 fax • www.azwater.gov

RECEIVED
SEP 7 - 2007
WATER MGMT

Notice of Intent to Drill, Deepen, Replace or Modify a Well

(except a Non-Exempt Well in an Active Management Area)

$150 or $100 FEE

PAID 8-2-07 RC #2015

- Review instructions prior to completing form in black or blue ink.
- You must include with your Notice:
- Check or money order in the amount of the appropriate filing fee. For a well located within an AMA or INA, the fee is $150.00. For a well not located within an AMA or INA, the fee is $100.00 if the well will be used solely for domestic purposes (see page 2 and instructions) and will have a pump with a maximum capacity of not more than 35 gallons per minute. Otherwise, the fee is $150.00.
- Authority for fee: A.R.S. § 45-596.

** PLEASE PRINT CLEARLY **

AMA / INA	B / SB	FILE NUMBER
—	76	DC24-24218CCB
RECEIVED / DATE: 9-7-07	WS: 11	WELL REGISTRATION NUMBER: 55-216425
ISSUED / DATE: 9-10-07	WQARF / CERCLA	

DB

SECTION 1. COUNTY OR LOCAL HEALTH AUTHORITY APPROVAL (if applicable)

If water from the proposed well will be used for domestic purposes on a parcel of land of 5 or fewer acres, the applicable county or local health authority must endorse all items in Section 1 within one year before submission to the Department of Water Resources. You must also attach a site plan (pg. 3).

CHECK ONE

- [X] County or Local Health Authority Recommends Approval (pursuant to A.R.S. § 45-596 (G) and (F))
  - [X] Field Inspection Performed
  - [ ] Site Plan Review Only
- [ ] Insufficient Information to Make a Determination

Official County or Local Seal or Stamp

APPROVED BY THE COCHISE COUNTY ENVIRONMENTAL HEALTH DIVISION
DATE Sept 5, 2007
BY Carlos Diaz R.S.

COUNTY OR LOCAL AUTHORITY NAME AND TITLE: CARLOS DIAZ R.S.

TELEPHONE NUMBER: 520-432-9442 | DATE: Sept 5, 2007 | COUNTY OR LOCAL AUTHORITY SIGNATURE: Carlos Diaz R.S.

SECTION 2. REGISTRY INFORMATION

Well Type

CHECK ONE

- [X] Exempt (Pump has a maximum capacity of not more than 35 gpm and water is not used for irrigation purposes inside an AMA.) (*See instructions.*)
- [ ] Non-Exempt (Pump has a maximum capacity of more than 35 gpm and the well is located outside an AMA.) (*See instructions.*)

DESIGN PUMP CAPACITY: 20 Gallons Per Minute

Proposed Action

CHECK ONE

- [X] Drill New Well
- [ ] Deepen
- [ ] Replace
- [ ] Modify

If Deepening, Replacing or Modifying:

ORIGINAL WELL REGISTRATION NUMBER: 55 -

MAXIMUM CAPACITY OF ORIGINAL WELL: Gallons Per Minute

DISTANCE & DIRECTION FROM ORIGINAL WELL: Feet

Location of Well

WELL LOCATION ADDRESS (IF ANY): 3710 Hillman

TOWNSHIP (N/S)	RANGE (E/W)	SECTION	160 ACRE	40 ACRE	10 ACRE
24	24	18	SW ¼	SW ¼	NW ¼

COUNTY ASSESSOR'S PARCEL ID NUMBER

BOOK	MAP	PARCEL	# OF ACRES
102	57	183 [redacted]	.849 2±A

PLACE OF WATER USE (ONLY IF DIFFERENT FROM LOCATION OF WELL)

TOWNSHIP (N/S)	RANGE (E/W)	SECTION	160 ACRE	40 ACRE	10 ACRE
			¼	¼	¼

COUNTY WHERE WELL IS LOCATED: Cochise

SECTION 3. OWNER INFORMATION

Well Owner	Landowner (if different from Well Owner)
FULL NAME OF COMPANY, ORGANIZATION, OR INDIVIDUAL: Roberto + AIDA RAMIREZ	FULL NAME OF COMPANY, GOVERNMENT AGENCY, OR INDIVIDUAL:
MAILING ADDRESS: PO Box 362	MAILING ADDRESS:
CITY / STATE / ZIP CODE: Naco Az 85620-0362	CITY / STATE / ZIP CODE:
CONTACT PERSON NAME AND TITLE: AIDA RAMIREZ	CONTACT PERSON NAME AND TITLE:
TELEPHONE NUMBER: 520 432 7356 / FAX:	TELEPHONE NUMBER: / FAX:

SECTION 4.

Questions	Yes	No	If Yes:
1. Is the proposed well site within 100 feet of a septic tank system, sewer disposal area, landfill, hazardous materials or petroleum storage area or tank?		X	You must also request a variance (A.A.C. R12-15-818).
2. Is there another well name or identification number associated with this well (e.g., Lot 35 Well, Smith Well, etc.)?		X	PLEASE STATE
3. Is the proposed well a NEW well to be located within an Active Management Area? *(See instructions)*		X	Unless the well is a replacement well and the total number of operable exempt wells on the land is not increasing, you must also file a supplemental form A.R.S. § 45-454(C) & (D).
4. Is the proposed well the second exempt well on this parcel for the same use?		X	If the proposed well is in an Active Management Area, you must also file a supplemental form 55-40A.

RECEIVED

SEP 7 - 2007

WATER MGMT

Notice of Intent to Drill, Deepen, Replace or Modify a Well

WELL REGISTRATION NUMBER
55 - 216425

SECTION 5. DRILLING AUTHORIZATION

Drilling Firm

NAME: Bradly Deming

DWR LICENSE NUMBER: 736

ROC LICENSE CATEGORY: C-53

TELEPHONE NUMBER: 520 456 2355

FAX:

MAILING ADDRESS: PO Box 4707

CITY / STATE / ZIP CODE: Huachuca City AZ 85616

DATE CONSTRUCTION IS TO BEGIN: Aug 2007

SECTION 6. WATER USE INFORMATION

Principal Use **of Water** (CHECK ONE)	***Other Uses*** **of Water** (CHECK ALL THAT APPLY)
☐ Irrigation	☐ Irrigation
☐ Utility	☐ Utility
☐ Commercial	☐ Commercial
☒ Domestic	☐ Domestic
☐ Municipal	☐ Municipal
☐ Industrial	☐ Industrial
☐ Mining	☐ Mining
☐ Stock	☐ Stock
☐ Recharge	☐ Recharge
☐ Dewatering	☐ Dewatering
☐ Other *(please specify)*:	☐ Other *(please specify)*:

SECTION 7. PROPOSED WELL CONSTRUCTION DESIGN (attach separate sheet if needed)

Borehole			Casing													
DEPTH FROM SURFACE			DEPTH FROM SURFACE			MATERIAL TYPE (T)				PERFORATION TYPE (T)						
FROM (feet)	TO (feet)	BOREHOLE DIAMETER (inches)	FROM (feet)	TO (feet)	OUTER DIAMETER (inches)	STEEL	PVC	ABS	IF OTHER TYPE, DESCRIBE	BLANK OR NONE	WIRE WRAP	SHUTTER SCREEN	MILLS KNIFE	SLOTTED	IF OTHER TYPE, DESCRIBE	GROUTING MATERIAL
0	20	12 1/4	0	20	8 5/8	X*				X						Cement
20	300	8"	10	250	6		X			X						
			250	300	6		X							X		

* ADWR well construction standards require a surface seal consisting of a minimum of 20 feet of steel casing. Cement grout must be used to fill the annular space between the surface casing and the borehole. (A.A.C. R12-15-811(B))

The Department's issuance of an authorization to drill a well is not a determination of whether water withdrawn from the well is legally surface water or groundwater. The legal nature of the water withdrawn from the well may be the subject of court action in the future as part of a determination of surface water rights in your area. If there are court proceedings that could affect your well, you will be notified and be given the opportunity to participate. If you have questions regarding the legal nature of the water to be withdrawn from your proposed well, please consult with an experienced civil engineer, hydrologist or water rights attorney.

For the purposes of determining appropriate fees outside AMAs or INAs, "domestic purposes" is defined as "uses related to the supply, service and activities of households and private residences and includes the application of water to less than 2 acres of land to produce plants or parts of plants for sale or human consumption, or for use as feed for livestock, range livestock or poultry, as such terms are defined in A.R.S. § 3-1201."

I state that this notice is filed in compliance with A.R.S. § 45-596 and is complete and correct to the best of my knowledge and belief.

TYPE OR PRINT NAME AND TITLE: Aide Ramirez

SIGNATURE OF WELL OWNER: Aide Ramirez — DATE: 7-30-07

SIGNATURE OF LANDOWNER, IF APPLICABLE (SEE INSTRUCTIONS): Roberta R Deming — DATE: 7-30-07

Notice of Intent to Drill, Deepen, Replace or Modify a Well

RECEIVED
SEP 7 - 2007
WATER MGMT

WELL REGISTRATION NUMBER
55- 216425

CHECK ONE: ☐ FILING MANUALLY
☐ FILING ELECTRONICALLY* *DRILLER'S E-MAIL ADDRESS

COUNTY OR LOCAL HEALTH AUTHORITY APPROVAL CODE

If applicant is filing this NOI electronically via the ADWR website and County approval is required, please indicate approval by providing a County Approval Code.

COUNTY APPROVAL CODE

WELL SITE PLAN

NAME OF WELL OWNER: Roberto & Aida Ramirez

COUNTY ASSESSOR'S PARCEL ID NUMBER

BOOK	MAP	PARCEL
102	57	183 + 184

- If this well will be a domestic well on 5 acres or less, please draw the following: (1) the boundaries of your property; (2) the proposed well location; (3) the locations of all septic tank systems and sewer systems on the property or within 100 feet of the well location, even if on neighboring properties; and (4) any permanent structures on the property that may aid in locating the well. If the parcel is vacant land or lacks a septic tank or sewer system, please indicate this.
- Indicate the distance between the proposed well location and any septic tank system or sewer system.

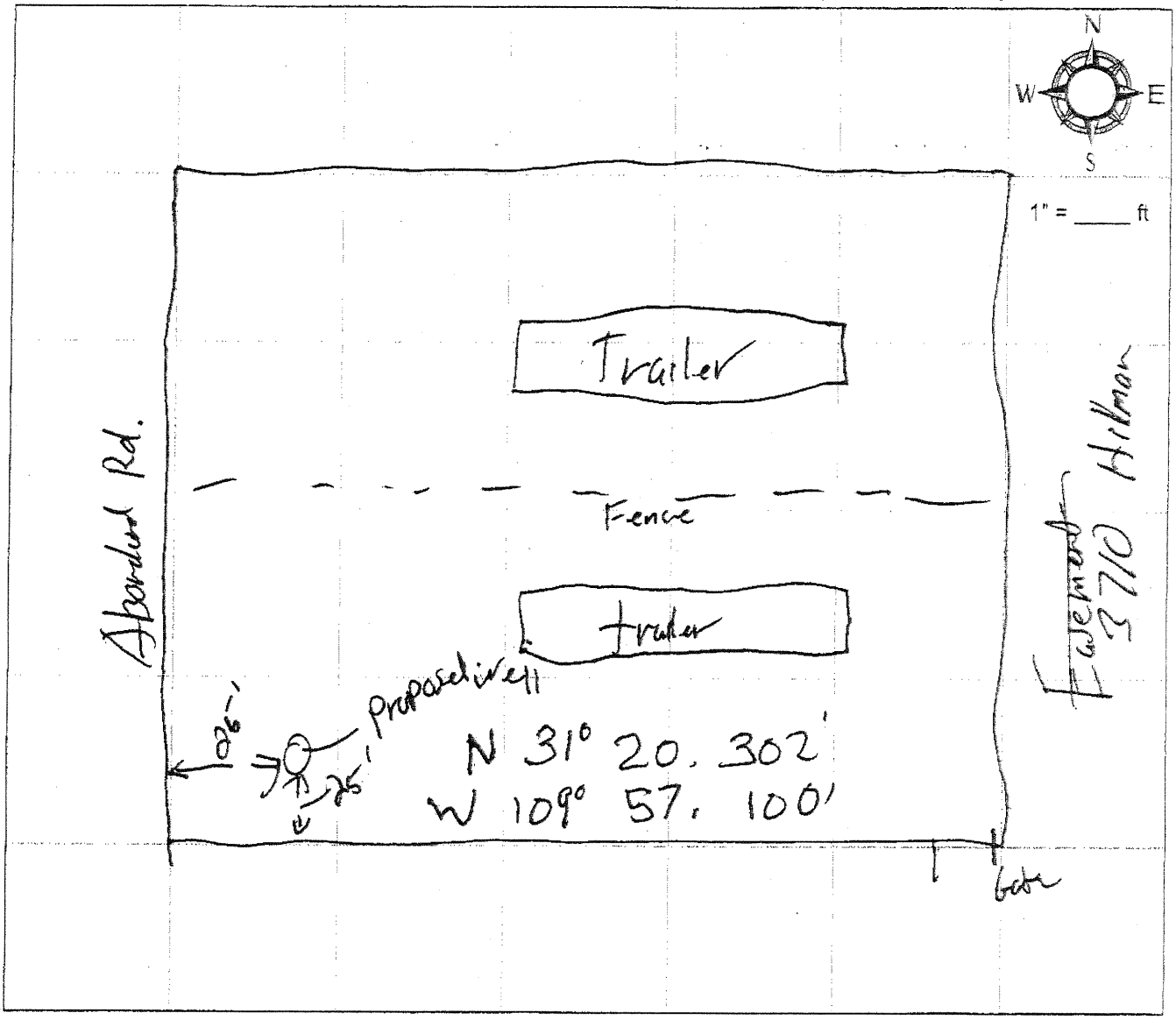

COUNTY OR LOCAL AUTHORITY NAME AND TITLE: CARLOS DIAZ R.S.

COUNTY OR LOCAL AUTHORITY SIGNATURE: Carlos Diaz R.S.

TELEPHONE NUMBER: 520-432-9442

DATE: Sept 5, 2007

APPROVED BY THE COCHISE COUNTY ENVIRONMENTAL HEALTH DIVISION

DATE Sept 5 2007

BY Carlos Diaz R.S.

Official County or Local Seal of Cochise County Arizona

ARIZONA DEPARTMENT OF WATER RESOURCES
3550 N. Central Avenue, Phoenix, Arizona 85012
Telephone (602) 771-8500
Fax (602) 771-8691

September 10, 2007

Janet Napolitano
Governor

Herbert R. Guenther
Director

ROBERTO & AIDA RAMIREZ
P O BOX 362
NACO, AZ 85620 - 0362

Registration No. 55-216425
File No. D(24-24) 18 CCB

Dear Well Owner:

Enclosed is a copy of the Notice of Intention (NOI) to Drill a well that you recently filed with this Department pursuant t A.R.S. § 45-596. This is to inform you that the Department has approved the NOI and has mailed or otherwise provided drilling card authorizing the drilling of the well to the well driller identified in the NOI. The driller may not begin drilling until he has received the drilling card, which must be displayed on the drill rig during drilling. PLEASE NOTE The Authorization to drill this well **DOES NOT constitute or guarantee an approval to use the well for the purpose of withdrawing groundwater for transportation to an Active Management Area (AMA)** pursuant to A.R.S. § 45-55 45-553, 45-554 or 45-555(A). Groundwater **may not** be withdrawn from this well for these transportation purposes **without official prior approval from the Department.** Please contact the office in the AMA where the groundwater is to be transported to determine what additional forms are needed and for more information on this process.

Well drilling activities must be completed within one year after the date the NOI was filed with the Department. If drillir is not completed within one year, you must file a new NOI before proceeding with further drilling. If in the course of drilling the well, it is determined that the well cannot be successfully completed as initially intended (dry hole, cave in, lo tools, etc.), the well must be properly abandoned and a Well Abandonment Completion Report must be filed as required by A.A.C. R12-15-816(F).

If you change drillers, you must notify the Department of the new driller's identity. Please ensure that the new driller is licensed by the Department to drill the type of well you require. A new driller may not begin drilling until he receives a new drilling card from the Department. If you are drilling a new or replacement well and it is necessary to change the location of the proposed well, you may not proceed with drilling until you file an amended NOI with the Department and the Department issues an amended drilling card to the driller. If county approval was required for the original well site plan (this applies to domestic wells on parcels that are five acres or less), you must submit a new well site plan with the new well location to your local county health authority for approval prior to filing the amended NOI with the Department.

A.R.S. § 45-600 requires the registered well owner to complete and file a Pump Installation Completion Report form (DW form 55-56) within 30 days after the installation of pumping equipment. A form is enclosed for your use. Also enclosed i a well owner's guide that provides useful information and advice concerning your upcoming well construction project. A.R.S.§ 45-600 also requires the driller to file a complete and accurate Well Drillers Report and Well Log (DWR form 55-55 within 30 days after completion of drilling. That form was mailed to your driller with the drilling card. You should insist and ensure that all of the required forms are accurately completed and timely filed with the Department.

Please be advised that A.R.S. § 45-593(C) requires the person to whom a well is registered to notify the Department of a change in ownership of the well and/or information pertaining to the physical characteristics of the well in order to keep this well registration file current and accurate. Any change in well information or a request to change well driller must be filed on a Request to Change Well Information form (DWR form 55-71A) that may be downloaded from the ADWR Internet website at <http://www.water.az.gov/adwr/content/forms/default.htm#NOI>.

Sincerely,

Toni Bergeman

Toni Bergeman
NOI Unit
Water Management Support Section

Enclosures

ARIZONA DEPARTMENT OF WATER RESOURCES

WATER MANAGEMENT SUPPORT SECTION

3550 N. Central Avenue
Phoenix, Arizona 85012

THIS AUTHORIZATION SHALL BE IN POSSESSION OF THE DRILLER DURING ALL DRILL OPERATIONS

WELL REGISTRATION NO: 55-216425

AUTHORIZED DRILLER: BRADLY DRILLING LICENSE NO: 736

NOTICE OF INTENTION TO DRILL AN EXEMPT WELL(S) HAS BEEN FILED WITH THE DEPARTMENT BY:

WELL OWNER: ROBERTO & AIDA RAMIREZ P O BOX 362 NACO, AZ 85620

THE WELL(S) IS/ARE TO BE LOCATED IN THE:
NW ¼ OF THE SW ¼ OF THE SW ¼ SECTION 18 TOWNSHIP 24 SOUTH RANGE 24 EAST

NO. OF WELLS IN THIS PROJECT: 1 ASSESSOR PARCEL NO: 102-57-183

THIS AUTHORIZATION EXPIRES AT MIDNIGHT ON THE 6TH DAY OF SEPTEMBER, 2008

A. Cason

WATER MANAGEMENT SUPPORT

THE DRILLER MUST FILE A LOG OF THE WELL
WITHIN 30 DAYS OF COMPLETION OF DRILLING

NOTICE! The Authorization to drill this well **DOES NOT constitute or guarantee an approval to use the well** for the purpose of withdrawing groundwater **for transportation to an Active Management Area (AMA)** pursuant to A.R.S. § 45-552, 45-553, 45-554 or 45-555(A) **without official prior approval from the Department**.

GREAT SEAL OF THE STATE OF ARIZONA
DITAT DEUS
1912

Printed: 9/7/2007 2:10:37 PM

Store 001
Sale Receipt
9/7/200
Page

Arizona Department of Water Resources

3550 N Central Ave
Phoenix AZ 85012

216425

Date: 9/7/2007
Cashier: WRPAB
Type: Mail

ROBERT R RAMIREZ
PO BOX 362
NACO,AZ 85620
520-432-7356

DCS/INV#	DESCRIPTION		ATTR	SIZE	QTY	PRICE	EXT PRI
F 72	4439-06	NOTICE OF INTENT TO DRILL WELL	15245		1	100.00	100.
				1 Unit(s)		Subtotal:	1(
						RECEIPT TOTAL:	1(
						Tendered:	1(

Check #: 100.00 # 2204

ROBERTO RAMIREZ
WELL OWNER

GG

DEPARTMENT OF WATER RESOURCES
99 EAST VIRGINIA AVENUE
PHOENIX, ARIZONA 85004

RECEIVED FEB 10 1982 DEPT. OF WATER RESOURCES

REGISTRATION OF EXISTING WELLS

READ INSTRUCTIONS ON BACK OF THIS FORM BEFORE COMPLETING
PRINT OR TYPE — FILE IN DUPLICATE

13 K

REGISTRATION FEE (CHECK ONE)	
EXEMPT WELL (NO CHARGE)	☒
NON-EXEMPT WELL — $10.00	☐

FOR OFFICE USE ONLY
REGISTRATION NO. 55- 624535
FILE NO. D(23-24)36cad
FILED 2-10-82 (DATE) AT 11:30 am (TIME)
INA —
AMA —

1. Name of Registrant:
Michael W Power
Box 1875 (Address) Bisbee (City) Arizona (State) 85603 (Zip)

2. File and/or Control Number under previous groundwater law:
D(23-24)36CADGS1 (File Number) 35- 62843 (Control Number)

3. a. The well is located within the SE ¼ NE ¼ SW ¼, Section 36, of Township 23S N/S, Range 24E E/W, G & SRB & M, in the County of Cochise.
b. If in a subdivision: Name of subdivision N/A, Lot No. _____, Address _____.

4. The principal use(s) of water (Examples: irrigation - stockwater - domestic - municipal - industrial)
Stockwater & domestic.

5. If for irrigation use, number of acres irrigated from well N/A.

6. Owner of land on which well is located. If same as Item 1, check this box ☒
Michael W Power
Box 1875 (Address) Bisbee (City) Arizona (State) 85603 (Zip)

7. Well data (If data not available, write N/A)
a. Depth of Well 100 feet
b. Diameter of casing 7 inches
c. Depth of casing 100 feet
d. Type of casing Metal .
e. Maximum pump capacity 15 gallons per minute.
f. Depth to water 25 feet below land surface.
g. Date well completed _____ (Month) _____ (Day) 1967 (Year).

8. The place(s) of use of water. If same as Item 3, check this box ☒
____¼ ____¼ ____¼, Section ____ Township ____ Range ____
____¼ ____¼ ____¼, Section ____ Township ____ Range ____
Attach additional sheet if necessary.

9. DATE 2/6/82 SIGNATURE OF REGISTRANT Michael W Power

MICROFILMED

INSTRUCTIONS FOR COMPLETING REGISTRATION FORM

General Instructions

1. A person who owns an "Existing Well" shall register the well, pursuant to A.R.S. 45-593, by filing this form **in duplicate** with the Department of Water Resources not later than midnight June 14, 1982. The form must be completed and signed. Failure to do so will constitute a violation of A.R.S. 45-593, and may subject the well owner to injunction and/or civil penalties, pursuant to A.R.S. Title 45, Article 12.

2. An "Existing Well" means, (1) a well which was drilled on or before June 12, 1980 and which is not abandoned or sealed, or (2) a well which was not completed on or before June 12, 1980, but for which a Notice of Intention to Drill was on file with the Arizona Water Commission on or before June 12, 1980.

3. No registration fee is required for Exempt Wells. A $10.00 registration fee must accompany registration forms for all Non-Exempt Wells.

4. An "Exempt Well" means a well having a pump with a maximum capacity of not more than 35 gallons per minute which is used to withdraw groundwater. An Exempt Well may include the non-commercial irrigation of not more than 1 acre of land.

5. A "Non-Exempt Well" means a well that is not an "Exempt Well".

INSTRUCTIONS FOR REGISTRATION QUESTIONS

1. The Registrant must be the owner of the well and may be an individual, public or private corporation, company, partnership, firm, association, society, estate, trust, any other private organization or enterprise, the United States, any state, territory or country or a governmental entity, political subdivision or municipal corporation organized under or subject to the constitution and laws of this State.

2. If you own an existing irrigation well drilled at any time, or any other type of well drilled on or after June 20, 1968, you should have an assigned control and/or file number. Write these numbers in item 2. If you do not know the number, please explain the reason on the form or on an attached sheet.

3. a. Fill in the Section, Township and Range in all cases if it is available.
   b. If the well is in a subdivision and you have this information, give the subdivision name, Lot Number, and Address.

4. Show all purposes for which the water is used.

5. If the well is used for irrigation, give the number of acres irrigated in 1980 from the well.

6. If the owner of the land is an individual, give the last name, first name, middle initial. If the owner of the land is a corporation, partnership, firm, etc., fill in the appropriate title.

7. Complete the section on Well Data with the most accurate information available to you. If the data is not available, write N/A in the blanks.

8. Give the legal description of the place of use of the water. If place of use is in a subdivision and legal description is not available, give the subdivision name, Lot Number and/or address on the blank line.

9. The person in whose name a well is registered shall notify the Department of any change in ownership and shall keep all information on the registration record current and accurate. A form entitled "Change of Well Information/Ownership" is available for this purpose. A blank form will be furnished with the returned duplicate copy of the registration form.

ARIZONA DEPARTMENT OF WATER RESOURCES
OPERATIONS DIVISION
15 SOUTH 15TH AVENUE
PHOENIX, ARIZONA 85007

CHANGE OF WELL INFORMATION

Well Registration No. 55-624535 File No. D(23-24)36CAD
(location)

I/We request the following well information be changed:

Change water shed to: White Water Draw

Date:_____ Signature of Current Well Owner_____

(DO NOT CUT THIS FORM IN HALF)

STATEMENT OF CHANGE OF WELL OWNERSHIP

I, _____, state that I am (no longer) the (new)
(please print)
owner of the well described below:

Township_____ Range_____ Section_____; _____¼ _____¼ _____¼

Well Registration No.55-_____ File No._____
(location)

PRINT Previous Owner's Name _____ PRINT New Owner's Name _____

MICROFILMED

Address _____ Address _____

City _____ State Zip City _____ State Zip

ENTERED JAN 21 1991

Dated:_____ Signature of New Owner_____

NOTE: A.R.S.§45-593.C. requires that the Department be notified of change of well ownership and that the well owner is required to keep the Department's Well Registration records current and accurate. Well data and ownership changes must be submitted within thirty (30) days after changes take place.

SAVE THIS FORM TO REPORT FUTURE CHANGES IN OWNERSHIP, CHANGES IN ADDRESS, OR CHANGE IN WELL DATA SUCH AS PUMP CAPACITY, CORRECTION OF LEGAL DESCRIPTION, CHANGE OF WELL DRILLER AND AMENDING INFORMATION PREVIOUSLY FILED.

DWR-55-71-3/90

STATE OF ARIZONA
DEPARTMENT OF WATER RESOURCES
99 EAST VIRGINIA AVENUE
PHOENIX, ARIZONA 85004

STATE OF ARIZONA

DEPARTMENT OF
WATER RESOURCES

WELL DRILLER REPORT

This report should be prepared by the driller in all detail and filed with the Department within 30 days following completion of the well.

1. Owner John W. Pool
Name
P.O. Box 4051 Bisbee, AZ 85603
Address

2. ~~Lessee or Operator~~
Name
J.R. SHARP GENERAL CONTRACTORS
BOX 4520 312 NACO HWY.
BISBEE, ARIZ. 85603 432-4597
Address

3. Driller
Name
J.R. SHARP GENERAL CONTRACTORS
BOX 4520 312 NACO HWY.
BISBEE, ARIZ. 85603 432-4597
Address

4. Location of well: NW SW NW S7 T24S R24E

5. Permit No. (if issued) _____

DESCRIPTION OF WELL

6. Total depth of hole 313'2" ft.
7. Type of Casing P.E. Steel 5 9/16 O.D. x .188
8. Diameter and length of casing 6 in. from 0 to 22, 5 9/16 in from 0 to 313.
9. Method of sealing at reduction points ✓
10. Perforated from 213 to 300, from _____ to _____, from _____ to _____
11. Size of cuts 1/4 x 6" Number of cuts per foot 2
12. If screen was installed: Length _____ ft. Diam _____ in. Type _____
13. Method of construction _____ (drilled), dug, driven, bored, jetted, etc.
14. Date started 12-8-84 (Month-day-year)
15. Date completed 12-12-84 (Month-day-year)
16. Depth to water 174 ft. (If flowing well, so state.)
17. Describe point from which depth measurements were made, and give sea-level elevation if available.: Top of Casing
18. If flowing well, state method of flow regulation _____
19. REMARKS: _____

DO NOT WRITE IN THIS SPACE
OFFICE RECORD
Registration No. 55-509518
Received _____ By _____
Entered 12-24-84 By [illegible]
File No. D(24-24)7bcb

(Well log to appear on Reverse side)

RECEIVED
DEC 19 1984
DEPT. OF
WATER RESOURCES

DWR-55-6-5/83

LOG OF WELL

Indicate depth at which water was first encountered, and the depth and thickness of water bearing beds. If water is artesian, indicate depth at which encountered, and depth to which it rose in well.

From (feet)	To (feet)	Description of formation material
0	313	Recent conglomerate with varying amounts of gravel and boulders.
0	22	6 5/8 O.D. x .188 P.E. Steel, grouted.
0	313	5 9/16 O.D. x .188 P.E. Steel
213	300	Perforated 2 1/4 x 6 slots per foot.
	174	Standing water level.

I hereby certify that this well was drilled by me (or under my supervison), and that each and all of the statements herein contained are true to the best of my knowledge and belief.

Driller J. R. Sharp
Name

J. R. SHARP GENERAL CONTRACTORS
BOX 4520 322 NACO HWY.
BISBEE, ARIZ. 85603 432-4597

J. R. SHARP GENERAL CONTRACTORS
BOX 4520 322 NACO HWY.
BISBEE, ARIZ. 85603 432-4597
Address

City State Zip

Date 12-14-84

DEPARTMENT OF WATER RESOURCES
99 East Virginia
Phoenix, Arizona 85004



Registration No. 55-509518
Owner of Well Site POOL
File No. D(24-24)7bcb

COMPLETION REPORT

1. Per A.R.S. §45-600, the Completion Report to be filed with the Department within 30 days after installation of pump equipment by the registered well owner.
2. Drawdown of the water level for a non-flowing well should be measured in feet after not less than 4 hours of continuous operation and while still in operation and for a flowing well the shut-in pressure should be measured in feet above the land or in pounds per square inch at the land surface.
3. The static groundwater level should be measured in feet from the land surface immediately prior to the well capacity test.
4. The tested pumping capacity of the well in gallons per minute for a non-flowing well should be determined by measuring the discharge of the pump after continuous operation for at least 4 hours and for a flowing well by measuring the natural flow at the land surface.

LOCATION OF THE WELL:

24S	24E	7	NW ¼	SW ¼	NW ¼
Township	Range	Section			

EQUIPMENT INSTALLED:

Kind of pump Submersible
(Turbine, centrifugal, etc.)

Kind of power Electric
(Electric, natural gas, gasoline, etc.)

H.P. Rating of Motor 3

Pumping Capacity 30 Gallons per minute

Date installed 3-6-85

WELL TEST:

Test pumping capacity 30 Gallons per minute

Date Well Tested 3-6-85

Method of Discharge Measurement Volume
(Weir, orifice, current meter, etc.)

Static Groundwater Level 174 ft. Drawdown ? ft.

Total Pumping Lift _____ ft. Drawdown _____ lbs
(Flowing Well)

I HEREBY CERTIFY that the above statements are true to the best of my knowledge and belief.

5-15-, 1985
DATE

J. R. Sharp
Signature

J. R. SHARP GENERAL CONTRACTORS
Address BOX 4520 322 NACO HWY.
BISBEE, ARIZ. 85603 432-4597
City State Zip

DWR-55-7-3/84

FILING FEE $10.00

DEPARTMENT OF WATER RESOURCES (DWR)
NOTICE OF INTENTION TO DRILL OR DEEPEN
OUTSIDE OF AN ACTIVE MANAGEMENT AREA



Section 45-596, Arizona Revised Statutes, provides: In an area not subject to Active Management, a person may not drill or cause to be drilled any well or deepen an existing well without first filing a Notice of Intention to Drill with the Department.

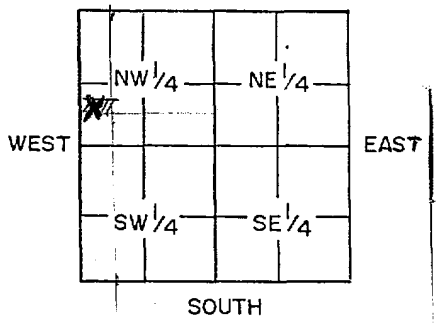

INDICATE WELL LOCATION BY X
(Above diagram represents one 640 acre section)

WELL/LAND LOCATION:

1. Township 24S
2. Range 24E
3. Section 7
4. NW¼, SW¼, NW¼
   10 acre subdivision
5. County Cochise
6. Owner of well:
   John W Pool
   Name
   P.O.Box 4051
   Address
   Bisbee, AZ 85603
   City State Zip
   Telephone 432-2388
7. Owner of land:
   Same
   Name
   Address
   City State Zip

DESCRIPTION OF WELL:

8. Diameter 5 inches
   Depth 250 feet
9. Type of casing P.E.Steel
10. Design pump capacity:
    35 gallons per minute
11. Estimate of total annual pumping: 1 acre feet
12. Principal use of water:
    Domestic
    (Be Specific)
13. Other uses intended:
    None
    (Be Specific)
14. If for irrigation, state the number of acres to be irrigated:
    ✓ acres
15. Construction will start about:
    Dec. '84
    Month Year

DO NOT WRITE IN THIS SPACE
OFFICE RECORD
FILE NO. D(24-24) 7bcb
FILED 10-24-84 BY ek
INPUT 10.24.84 BY
DUPLICATE MAILED 10-24-84 BY ek
REGISTRATION NO. 55-509518
INA
W/S 11 S/B

PLACE OF USE:

16. Township 24S
17. Range 24E
18. Section 7
19. Legal description of land S½ NW¼ SW¼ NW¼
20. Type well:
    ✓ Exempt
    ___ Non-Exempt
21. Action Requested:
    Drill ✓ Deepen Replace
    55-
22. This notice filed by:
    Owner ✓
    Lessee
    See #6
    Name
    Address
    City State Zip
    Telephone
23. Driller's Name:
    J.R. Sharp Gen. Contrs
    Name
    P.O.Box 4520
    Address
    Bisbee, AZ 85603
    City State Zip
    155 27262
    DWR License Number

GENERAL INSTRUCTIONS

1. Fill out this form in duplicate and send to 99 East Virginia, Suite 100, Phoenix, Az. 85004.
2. For specific instructions, limitations and conditions, see the reverse side of this form.
3. This form is to be used to drill, deepen or replace a well outside of an Active Management Area
4. If the well is a replacement or deepening of an existing well, state the registration number of the existing well in Item 21.
5. Construction standards for new and replacement wells and the deepening and abandonment of existing wells shall be in accordance with Department Rules and Regulations.

I state that this Notice is filed in compliance with ARS §45-596 and is complete and correct to the best of my knowledge and belief and that I understand the limitations under which I must operate this well set forth on the reverse side of this form.

DATE 10-23-84 Signature of Person Filing John W Pool

DWR-55-41-10/83

SPECIFIC INSTRUCTIONS, LIMITATIONS AND CONDITIONS

1. Upon receipt of the return of this annotated Notice, the owner is authorized to proceed in drilling or deepening the well as set forth on this Notice.

2. An exempt well means a well having a pump with a maximum capacity of not more than thirty-five (35) gallons per minute and may include the application of water to less than two (2) acres of land to produce plants or parts of plants for sale, human consumption or for use as feed for livestock, range livestock or poultry.

3. Only one exempt well may be drilled or used to serve the same use at the same location.

4. A non-exempt well is any well which exceeds the limitations, as indicated in paragraph 2 above. However, water from a non-exempt well located in an Irrigation Non-Expansion Area, may not be withdrawn to irrigate any acres which are not eligible to be irrigated pursuant to ARS §45-434 or §45-437. Also, owners of non-exempt wells located in Irrigation Non-Expansion Areas, are subject to the measuring device and annual report requirements of ARS §45-437.

5. The drilling or deepening of this well shall be completed within one (1) year of the date of this Notice.

6. Within thirty (30) days after the installation of pumping equipment on this well, the registered well owner shall file the prescribed Completion Report. A form for this purpose will be furnished to the registered owner with the return of an annotated copy of this Notice.

7. The person to whom a well is registered shall notify the Department of a change in ownership or a change in data relating to this well. The prescribed form for these purposes will be furnished to the registered owner with the return of the annotated copy of this Notice.

8. A sketch map showing the general boundaries of the Active Management Areas and Irrigation Non-Expansion Areas is shown at the right. Maps of greater detail are available on request.

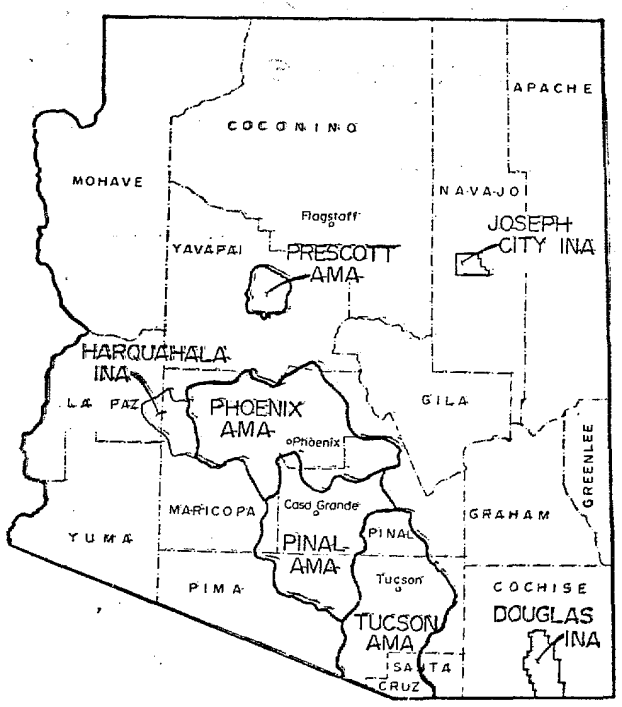

¼ MN ¼ SW¼ ¼ MN ¼ S

J R SHARP GENERAL CONTRACTORS
P O BOX 4520
BISBEE AZ 85603

STATE OF ARIZONA
DEPARTMENT OF WATER RESOURCES
WATER RIGHTS ADMINISTRATION
99 EAST VIRGINIA
PHOENIX, ARIZONA 85004

RECEIPT

KIND ENTRY	FILE REFERENCE NO.
55	509518
	THRU

POOL

ACCOUNT NO. FUND SOURCE	AGENCY	CHAPTER	DIV.	INT. ACCT.	ITEM DESCRIPTION	RATE	$ AMOUNT
					FILING FEE FOR NOTICE OF INTENTION		10.00
					TO DRILL AN EXEMPT WELL	WRITER	PAYMENT
						~~SUCSTS~~	1
						CHK NO	10047
						55-I	10.00
						TAX	0.00
					FILE#D(24-24)7bcb Reg#55-509518	TOTL	10.00
						GEN.CHEK	10.00
						# 3278 A	12:13

CHECK#10047 10/24/84/ek

TOTAL $ 10.00

DEPARTMENT OF WATER RESOURCES
99 EAST VIRGINIA AVENUE
PHOENIX, ARIZONA 85004

RECEIVED
JUN 9 1982
DEP'T. OF
WATER RESOURCES

REGISTRATION OF EXISTING WELLS

READ INSTRUCTIONS ON BACK OF THIS FORM BEFORE COMPLETING
PRINT OR TYPE — FILE IN DUPLICATE

11

FOR OFFICE USE ONLY	
REGISTRATION NO. 55-	613395
FILE NO.	D(24-24)18aaa
FILED (DATE)	6-9-82
AT (TIME)	4
INA	—
AMA	—

REGISTRATION FEE (CHECK ONE)	
EXEMPT WELL (NO CHARGE)	☐
NON-EXEMPT WELL – $10.00	☒

1. Name of Registrant:
   Shamrell, Richard
   Box 4055 (Address) Bisbee (City) Az. (State) 85603 (Zip)

2. File and/or Control Number under previous groundwater law:
   _____ (File Number) 35- _____ (Control Number)

3. a. The well is located within the NE ¼ NE ¼ NE ¼, Section 18, of Township 24S N/S, Range 24E E/W, G & SRB & M, in the County of Cochise.

   b. If in a subdivision: Name of subdivision _____, Lot No. _____, Address _____.

4. The principal use(s) of water (Examples: irrigation - stockwater - domestic - municipal - industrial)
   irrigation.

5. If for irrigation use, number of acres irrigated from well 15.

6. Owner of land on which well is located. If same as Item 1, check this box ☒
   _____
   _____ (Address) (City) (State) (Zip)

7. Well data (If data not available, write N/A)
   a. Depth of Well 300 feet
   b. Diameter of casing 6 inches
   c. Depth of casing 300 feet
   d. Type of casing steel .
   e. Maximum pump capacity 200 gallons per minute.
   f. Depth to water n/a feet below land surface.
   g. Date well completed _____ (Month) _____ (Day) 1964 (Year) .

8. The place(s) of use of water. If same as Item 3, check this box ☒.
   ____¼ ____¼ ____¼, Section ____ Township ____ Range ____
   ____¼ ____¼ ____¼, Section ____ Township ____ Range ____
   Attach additional sheet if necessary.

9. DATE 6/3/82 SIGNATURE OF REGISTRANT Richard Shamrell
   By Wilford R. Richardson
   Wilford R. Richardson, Attorney

MICROFILMED

INSTRUCTIONS FOR COMPLETING REGISTRATION FORM

General Instructions

1. A person who owns an "Existing Well" shall register the well, pursuant to A.R.S. 45-593, by filing this form **in duplicate** with the Department of Water Resources not later than midnight June 14, 1982. The form must be completed and signed. Failure to do so will constitute a violation of A.R.S. 45-593, and may subject the well owner to injunction and/or civil penalties, pursuant to A.R.S. Title 45, Article 12.

2. An "Existing Well" means, (1) a well which was drilled on or before June 12, 1980 and which is not abandoned or sealed, or (2) a well which was not completed on or before June 12, 1980, but for which a Notice of Intention to Drill was on file with the Arizona Water Commission on or before June 12, 1980.

3. No registration fee is required for Exempt Wells. A $10.00 registration fee must accompany registration forms for all Non-Exempt Wells.

4. An "Exempt Well" means a well having a pump with a maximum capacity of not more than 35 gallons per minute which is used to withdraw groundwater. An Exempt Well may include the non-commercial irrigation of not more than 1 acre of land.

5. A "Non-Exempt Well" means a well that is not an "Exempt Well".

INSTRUCTIONS FOR REGISTRATION QUESTIONS

1. The Registrant must be the owner of the well and may be an individual, public or private corporation, company, partnership, firm, association, society, estate, trust, any other private organization or enterprise, the United States, any state, territory or country or a governmental entity, political subdivision or municipal corporation organized under or subject to the constitution and laws of this State.

2. If you own an existing irrigation well drilled at any time, or any other type of well drilled on or after June 20, 1968, you should have an assigned control and/or file number. Write these numbers in item 2. If you do not know the number, please explain the reason on the form or on an attached sheet.

3. a. Fill in the Section, Township and Range in all cases if it is available.
   b. If the well is in a subdivision and you have this information, give the subdivision name, Lot Number, and Address.

4. Show all purposes for which the water is used.

5. If the well is used for irrigation, give the number of acres irrigated in 1980 from the well.

6. If the owner of the land is an individual, give the last name, first name, middle initial. If the owner of the land is a corporation, partnership, firm, etc., fill in the appropriate title.

7. Complete the section on Well Data with the most accurate information available to you. If the data is not available, write N/A in the blanks.

8. Give the legal description of the place of use of the water. If place of use is in a subdivision and legal description is not available, give the subdivision name, Lot Number and/or address on the blank line.

9. The person in whose name a well is registered shall notify the Department of any change in ownership and shall keep all information on the registration record current and accurate. A form entitled "Change of Well Information/Ownership" is available for this purpose. A blank form will be furnished with the returned duplicate copy of the registration form.

JUN 11 1991

STATE OF ARIZONA } ss.
COUNTY OF COCHISE }

I hereby certify that the within instrument was filed and recorded in bo[illegible] at the request of

FEE # 910611234
OFFICIAL RECORDS
COCHISE COUNTY
DATE HOUR
06/11/91 8
REQUEST OF
FIDELITY NATIONAL TITLE
CHRISTINE RHODES-RECORDER
FEE : 12.00 PAGES : 3

Fee No.

Compared

Photostated

Fee:

For Tax Purposes:
102-56-038-0

When recorded, mail to:
Clarke and Patricia Raymond
3330 E. OAKHILL
SIERRA VISTA, AZ
85635

order

30-021;290-MH

Warranty Deed

For the consideration of Ten Dollars, and other valuable considerations, I or we,

CAROLINE RITA SHAMRELL; an unmarried woman; TIMOTHY J. SHAMRELL AND ANITA M. SHAMRELL; Husband and Wife

do hereby convey to

CLARKE RAYMOND AND PATRICIA B. RAYMOND, Husband and Wife, as Joint Tenants with the Right of Survivorship, as to an Und. 1/2 interest and LOREN F. BREWER AND JESSIE A.*

the following real property in Cochise County, Arizona

THE NORTH HALF OF THE NORTHEAST QUARTER OF THE NORTHEAST QUARTER OF SECTION 18, TOWNSHIP 24 SOUTH, RANGE 24 EAST OF THE GILA AND SALT RIVER BASE AND MERIDIAN, COCHISE COUNTY, ARIZONA.

EXCEPT THE EAST 330.00 FEET THEREOF.

*BREWER, Husband and Wife, as Joint Tenants with the Right of Survivorship, as to an undivided one-half interest.

JUL 1991

MICROFILMED

SUBJECT TO: Current taxes, assessments, reservations in patents and all easements, rights of way, encumbrances, liens, covenants, conditions and restrictions as may appear of record.

And I or we do warrant the title against all persons whomsoever subject to the matters above set forth.

Dated this 4th day of June, 1991

Caroline Rita Shamrell
CAROLINE RITA SHAMRELL

TIMOTHY J. SHAMRELL

ANITA M. SHAMRELL

STATE OF ARIZONA
County of ~~COCHISE~~ Pima

This instrument was acknowledged before me this 6th day of June, 1991 by Caroline Rita Shamrell

Notary Public

My commission will expire My Commission Expires March 31, 1995

STATE OF ARIZONA
County of PIMA

This instrument was acknowledged before me this 6th day of June, 1991 by Timothy J. Shamrell and Anita M. Shamrell

Notary Public

My commission will expire My Commission Expires March 31, 1995

COURTESY OF

ARIZONA DEPARTMENT OF WATER RESOURCES
OPERATIONS DIVISION
15 SOUTH 15TH AVENUE
PHOENIX, ARIZONA 85007

OK

MAY 18 1992

CHANGE OF WELL INFORMATION

Well Registration No. 55- 613395 File No. D(24-24)18 AAA (location)

I/We request the following well information be ~~changed.~~ RECORDED:
ONE QUARTER (1/4) INTEREST TRANSFERED TO
LOREN AND JESSIE BREWER, P.O. Box 399
BIG TIMBER, MONTANA 59011

Date: 5/9/92 Signatures of Current Well Owners Clarke Raymond
Patricia B. Raymond

(DO NOT CUT THIS FORM IN HALF)

STATEMENT OF CHANGE OF WELL OWNERSHIP

Patricia B. &
WE CLARKE RAYMOND, state that ~~I am~~ We are NOW ~~(no longer)~~ the 3/4 ~~(now)~~
(please print)
owners of the well described below:

____ 1/4 ____ 1/4 ____ 1/4; Section ____ Township ____ Range ____
10 acre 40 acre 160 acre

Well Registration No.55- 613395 File No. D(24-24)18 AAA

Patricia B.
& CLARKE RAYMOND
PRINT ~~Previous~~ Present Owner's Names (3/4 interest)

(location)
LOREN AND JESSIE BREWER
PRINT New Owner's Name 1/4 INTEREST

P.O. Box 1010
Address

P.O. Box 399
Address

NACO AZ. 85620
City State Zip

BIG TIMBER MT. 59011
City State Zip

Dated: 5-15-92 Signature of ~~New~~ PARTIAL Owner Lorin Brewer & Jessie G. Brewer

ENTERED MAY 28 1992

NOTE: A.R.S.§45-593.C. requires that the Department be notified of change of well ownership and that the well owner is required to keep the Department's Well Registration records current and accurate. Well data and ownership changes must be submitted within thirty (30) days after changes take place.

SAVE THIS FORM TO REPORT FUTURE CHANGES IN OWNERSHIP, CHANGES IN ADDRESS, OR CHANGE IN WELL DATA SUCH AS PUMP CAPACITY, CORRECTION OF LEGAL DESCRIPTION, CHANGE OF WELL DRILLER AND AMENDING INFORMATION PREVIOUSLY FILED.

DWR-55-74-11/90

D(24-24)18 AAA

Clarke Raymond
~~Sheridan, Montana 59749~~
Box 1010 NACO, Az. 85620

5/1/92

Arizona Dept. of Water Resources
Operations Division
15 S. 15th Ave.
Phoenix, Az. 85007

Sirs —

Herewith report the Transfer of a one-Quarter (1/4) interest in Well Registration # 55-WR-613395, File # D 24S - 24E, Section 18 AAA To LOREN and Jessie BREWER, Box 399, Big Timber, Montana 59011.

Clarke Raymond
Patricia B. Raymond } Dated — May 1, 1992

MICROFILMED

RECEIVED
MAY - 4 1992
OPERATIONS DIV.

ENTERED MAY 12 1992

OK

ARIZONA DEPARTMENT OF WATER RESOURCES
OPERATIONS DIVISION
15 SOUTH 15TH AVENUE
PHOENIX, ARIZONA 85007

JUL 17 1991

CHANGE OF WELL INFORMATION

Well Registration No. 55- WR-613395 File No. D 24-24 18AAA (location)

I/We request the following well information be changed: _____

Date: 7/5/91 Signature of Current Well Owner Caroline R Shamrell
~~Clarke Raymond~~

(DO NOT CUT THIS FORM IN HALF)

STATEMENT OF CHANGE OF WELL OWNERSHIP

WE, CLARKE & PATRICIA RAYMOND (please print), state that ~~I am~~ WE ARE (~~no longer~~) the (new) owners of the well described below:

Township 24S Range 24E Section 18 ; NE ¼ NE ¼ NE ¼

Well Registration No.55- WR 613395 File No. D 24-24 18AAA (location)

CAROLINE RITA SHAMRELL
PRINT Previous Owner's Name

CLARKE & PATRICIA RAYMOND
PRINT New Owner's Name

Box 4055
Address

3330 E. OAK HILL ST.
Address

BISBEE AZ 85603
City State Zip

SIERRA VISTA AZ. 85635
City State Zip

Dated: 7/3/'91 Signature of New Owner Clarke Raymond
Patricia B. Raymond

MICROFILMED

ENTERED JUL 17 1991

NOTE: A.R.S.§45-593.C. requires that the Department be notified of change of well ownership and that the well owner is required to keep the Department's Well Registration records current and accurate. Well data and ownership changes must be submitted within thirty (30) days after changes take place.

SAVE THIS FORM TO REPORT FUTURE CHANGES IN OWNERSHIP, CHANGES IN ADDRESS, OR CHANGE IN WELL DATA SUCH AS PUMP CAPACITY, CORRECTION OF LEGAL DESCRIPTION, CHANGE OF WELL DRILLER AND AMENDING INFORMATION PREVIOUSLY FILED.

DWR-55-71-3/90

Richardson and Mortensen
Box 247
Safford, AZ 85546

STATE OF ARIZONA
DEPARTMENT OF WATER RESOURCES
WATER RIGHTS ADMINISTRATION
99 EAST VIRGINIA
PHOENIX, ARIZONA 85004

RECEIPT

KIND ENTRY	FILE REFERENCE NO.
55	613366
	THRU
55	613381

ACCOUNT NO. FUND SOURCE	AGENCY	CHAPTER	DIV.	INT. ACCT.	ITEM DESCRIPTION	RATE	$ AMOUNT
					Fifteen (15) non exempt filing fees for ~~Well registrations~~		150.00
					James Bingham D(17-21) 31 daa Gary D. Curtis D(6-25) 36aba		
					~~James Bingham D (17-21) 31 daa Gary D. Curtis D(6-25)25 dcc~~		
					Bowman D(18-21) 5caa Milton D. Curtis D(18-21)33 aad		
					~~Bowman D(18-21) 5caa Milton D. Curtis D(18-21) 33 aad~~		
					Gary D. Curtis D(6-25) 25cdd Ernest H. Dykes D(11-18)3dcd		
					~~Gary D. Curtis D(6-25) 25ded Judith H. Dykes D(11-18)3dcb~~		
					Gary D. Curtis D(6-25)25dcb Acel East D(16-20)27 dcc		
					~~Mt.Graham Comm.HospD(7-25)13 dad~~		
					Richard Shamrell D(24-24) 18aaa		

WRITER PAYMENT
GUESTS 15
CHK NO 3372
15@ 10.00
55-I 150.00
TAX 0.00
TOTL 150.00
GEN.CHEK 150.00

~~# 603 R 15:18~~

Three checks TOTAL $ 150.00
$90.00 #3372 Richardson & Mortensen
$50.00 #970 Gary Curtis
$10.00 #1476 Acel W. East

MICROFILMED

STATE OF ARIZONA

DEPARTMENT OF
WATER RESOURCES

WELL DRILLER REPORT

This report should be prepared by the driller in all detail and filed with the Department within 30 days following completion of the well.

1. Owner (Original) MERRILL MABERRY (Present Owner) J.R. Sharp P.O. Box 4520 Bisbee, AZ 85603
   Name
   49 Franklin Bisbee AZ 85603
   Address

2. Lessee or Operator J. R. SHARP GENERAL CONTRACTORS BOX 4520 322 NACO HWY. BISBEE, ARIZ. 85603 432-4597
   Name
   Address

3. Driller J. R. SHARP GENERAL CONTRACTORS BOX 4520 322 NACO HWY. BISBEE, ARIZ. 85603 432-4597
   Name
   Address

4. Location of well: NW SW NW S29 T23S R24E

5. Permit No. (if issued) _____

DESCRIPTION OF WELL

6. Total depth of hole 535 ft.
7. Type of Casing Steel
8. Diameter and length of casing 6 in. from 0 to 20, Open Hole from 20 to 535.
9. Method of sealing at reduction points _____
10. Perforated from _____ to _____, from _____ to _____, from _____ to _____
11. Size of cuts _____ Number of cuts per foot _____
12. If screen was installed: Length _____ ft. Diam _____ in. Type _____
13. Method of construction _____ (drilled), dug, driven, bored, jetted, etc.
14. Date started March (Month) ? (day) '82 (year)
15. Date completed April (Month) ? (day) '82 (year)
16. Depth to water 350 ft. (If flowing well, so state.)
17. Describe point from which depth measurements were made, and give sea-level elevation if available. Top of Casing
18. If flowing well, state method of flow regulation _____
19. REMARKS: _____

DO NOT WRITE IN THIS SPACE
OFFICE RECORD
Registration No. 55-502193
Received _____ By _____
Entered 1-7-85 By LG
File No. D(23-24)29 bcb

(Well log to appear on Reverse side)

RECEIVED JAN 4 1985 DEPT. OF WATER RESOURCES

LOG OF WELL

Indicate depth at which water was first encountered, and the depth and thickness of water bearing beds. If water is artesian, indicate depth at which encountered, and depth to which it rose in well.

FROM (FEET)	TO (FEET)	DESCRIPTION OF FORMATION MATERIAL
0	3'	Top soil
3	5-35	Fractured Gray Limestone

I hereby certify that this well was drilled by me (or under my supervision), and that each and all of the statements herein contained are true to the best of my knowledge and belief.

J. R. SHARP GENERAL CONTRACTORS
BOX 4520 322 NACO HWY.
BISBEE, ARIZ. 85603 432-4597

Driller J. R. Sharp
Name
J. R. SHARP GENERAL CONTRACTORS
BOX 4520 322 NACO HWY.
BISBEE, ARIZ. 85603 432-4597
Address

Date 12-18-84

2-73

DEPARTMENT OF WATER RESOURCES
99 East Virginia
Phoenix, Arizona 85004

RECEIVED
JAN 4 1985
DEPT. OF
WATER RESOURCES

Registration No. 55-502193
Owner of
Well Site ~~MERRILL MABERRY~~ J.R. Sharp

File No. D(23-24)29bcb

COMPLETION REPORT

1. Completion Report to be filed with the Department within 30 days after installation of pump equipment.

2. The tested pumping capacity of the well in gallons per minute for a non-flowing well should be determined by measuring the discharge of the pump after continuous operation for at least 4 hours and for a flowing well by measuring the natural flow at the land surface.

3. Drawdown of the water level for a non-flowing well should be measured in feet after not less than 4 hours of continuous operation and while still in operation and for a flowing well the shut-in pressure should be measured in feet above the land or in pounds per square inch at the land surface.

4. The static groundwater level should be measured in feet from the land surface immediately prior to the well capacity test.

LOCATION OF THE WELL

NW SW NW S29 T23S R24E .

Date Well Completed April 1982 Depth of Well 535

1. Well Test:
Test Pumping Capacity 5 (Gal. per min.) Date Well Tested April '82
Method of Discharge Measurement Air Lift (weir, orifice, current meter, etc.)

Static Groundwater Level 350 ft. Drawdown _____ ft.
Total Pumping Lift _____ ft. Drawdown _____ lbs. (Flowing Well)

2. Equipment Installed:

Kind of Pump 4" Submersible (turbine, centrifugal, etc.)

Kind of Power (Elec.) Nat. Gas, Etc.) H.P. Rating of Motor 1½

1-7.85 M

I HEREBY CERTIFY that the above statements are true to the best of my knowledge and belief.

J. R. Sharp
Signature

J.R. SHARP GENERAL CONTRACTORS
Address BOX 4520 322 NACO HWY.
BISBEE, ARIZ. 85603 432-4597

12-18-, 1984
Date

City State Zip

J.R. SHARP GENERAL CONTRACTORS
BOX 4520 322 NACO HWY.
BISBEE, ARIZ. 85603 432-4597

EXEMPT WELL
FILING FEE: $3.00

DEPARTMENT OF WATER RESOURCES
NOTICE OF INTENTION TO DRILL OR DEEPEN
AN EXEMPT WELL

EXEMPT WELL

Section 45-596, Arizona Revised Statutes, provides: A person may not drill or cause to be drilled any well or deepen or replace existing well without first filing a Notice of Intention to Drill with the Department on a form prescribed and furnished by the Department. The well shall be completed within one year after the date of Notice. An exempt well means a well having a pump with a maximum design capacity of not more than 35 gallons per minute which is used to withdraw groundwater. An exempt well may include the non-commercial irrigation of not more than 1 acre of land.

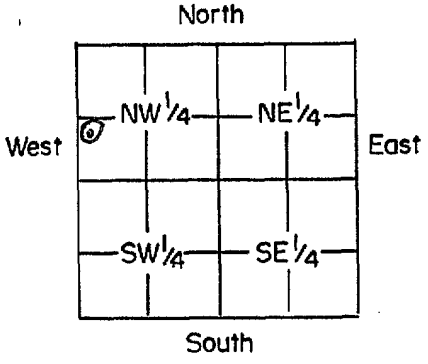

- Indicate Well Location by X
(Above diagram represents one 640 acre section)

WELL/LAND LOCATION:

1. Township 23S
2. Range 24E
3. Section 29
4. NW ¼ SW ¼ NW ¼ — 10 acre sub-division
5. County Cochise
6. Owner of Well:

Merrill Maberry
Name
49 Franklin
Address
Bisbee, AZ 85603
City State Zip

7. Owner of Land:

Same
Name

Address

City State Zip

DESCRIPTION OF WELL:

8. Diameter 6"
   Depth 100'
9. Type of Casing P.E. Steel
10. Principal use of Water. Domestic
11. Other uses Intended

(If for non-commercial irrigation, state approximate area being cultivated.)

12. Construction will start about:
Feb. '82
Month Year

13

DO NOT WRITE IN THIS SPACE
OFFICE RECORD
FILE NO. D(23-24) 29 bcb
FILED 3-4-82 BY EK
INPUT 3-4-82 BY
DUPLICATE MAILED 3-4-82 BY EK
REGISTRATION NO 55-502193
AMA NON EXPANSION AREA —

PLACE OF USE:

13. Township 23S
14. Range 24E
15. Section 29
16. Legal description of land water is to be used on:
NW SW NW Lot 49
Mt. Ranch Estates
17. Design Pump Capacity
35 gpm max
18. Action Requested:
Drill ✓
Deepen
Replace
19. This notice filed by:
Owner
Lessee
Driller ✓

J.R. Sharp Gen. Contrs.
Name
P.O. Box 4520
Address
Bisbee AZ 85603
City State Zip

20. Drillers Name:
Same
Name

Address

City State Zip
155
Department License Number

1. Fill out this form in duplicate and mail to P.O. Box 2600, Phoenix, Arizona, 85002, or deliver to 222 N. Central Ave., Suite 550, Phoenix, Arizona, 85004.
2. If the Exempt Well is in fact a replacement (or deepening) well, state the registration number of the existing well.
3. Construction standards for new and replacement wells and the deepening and abandonment of existing wells, shall be in accordance with Department Rules and Regulations.

I, Merrill W Maberry, state that the construction will be under the direct and personal supervision of the well driller designated on this form and that the designated driller holds a contractors license pursuant to ARS 45-595.

2-26-82
Date

J. R. Sharp
Signature of Person Filing

J R Sharp General Contractors
P O Box 4520
Bisbee, AZ 85603

STATE OF ARIZONA
DEPARTMENT OF WATER RESOURCES
WATER RIGHTS ADMINISTRATION
99 EAST VIRGINIA
PHOENIX, ARIZONA 85004

RECEIPT

KIND ENTRY	FILE REFERENCE NO.
55	502193
	THRU

For: Maberry

ACCOUNT NO. FUND SOURCE	AGENCY	CHAPTER	DIV.	INT. ACCT.	ITEM DESCRIPTION	RATE	$ AMOUNT
					Filing Fee for Notice of Intention		3.00
					To Drill An Exempt Well		
					FILE NO: D(23-24)29 bcb		
					Registration NO: 55-502193		
					Check # 8908		

WAITER PAYMENT
GUESTS 1
CHK NO 8908
55-I 3.00
TAX 0.00
TOTL 3.00
GEN.CHEK 3.00

4949 A 10:37

3/4/82/ek

TOTAL $ 3.00

CHANGE OF WELL INFORMATION

Registration No. 55- 502193

I request the following information be changed in Well File Number D(23-24)29 bcb

Date _____, 19___ _____
Signature of Well Owner

STATEMENT OF CHANGE OF WELL OWNERSHIP

I, Marjorie C. Sharp. state that I am (no longer) the

~~(owner)~~ owner of the well described below:

Township 23S Range 24E Section 29, NW ¼ SW ¼ NW ¼

Registration #55- 502193 File No. D(23-24)29 Bcd

Marjorie C. Sharp	N.L. Pavlovich N L Pavlovich
Previous Owner	New Owner
124 Mountain View	49 Franklin St.
Address	Address
Bisbee Ariz. 85603	Bisbee, Az. 85603
City State Zip	City State Zip

NOTE: ARS 45-593 requires that the Department be notified of change of well ownership and that the well owner is required to keep the Department's Well Registration records current and accurate. Well data and ownership changes must be submitted within 30 days after changes take place.

NOTE: SAVE THIS FORM TO REPORT FUTURE CHANGES IN OWNERSHIP OR WELL DATA SUCH AS PUMP CAPACITY, ETC.

RECEIVED FEB 24 1989 DEPT. OF WATER RESOURCES

ENTERED MAR 07 1989

ARIZONA DEPARTMENT OF WATER RESOURCES
500 North Third Street
Phoenix, Arizona 85004
WELL DRILLER REPORT

This report should be prepared by the driller in all detail and filed with the Department within 30 days following completion of the well.

RECEIVED
NOV 15 1999
RECORDS MGT

1. TANNER WELL SERVICE
7914 NORTH FRONTIER ROAD
MCNEAL, AZ 85617-9718

2. Owner Name: STEVE A. PARRA
Address: PO BOX 5363 BISBEE, AZ. 85603
City State Zip

3. Location: 24 ☒S 24 E/☐W 5 ¼ NW ¼ NW ¼ SE
Township Range Section 10-acre 40-acre 160-acre

4. Well Registration No. 55- 576415 (Required)
5. Permit No. N/A (If issued)

DESCRIPTION OF WELL

6. Total depth of hole 355 ft.
7. Type of casing STEEL + PVC
8. Diameter and length of casing 6 in. from -1 to 125'45 in from 115' to 355'
9. Method of sealing at reduction points 10' OVER LAP
10. Perforated from 255' to 355', from ____ to ____ from ____ to ____
11. Size of cuts 1/8" x 6" Number of cuts per foot 3
12. If screen was installed: Length N/A ft. Diam ____ in. Type ____
13. Method of construction DRILLED
(drilled, dug, driven, bored, jetted, etc)
14. Date started 9-23-99
Month Day Year
15. Date completed 10-6-99
Month Day Year
16. Depth to water 263 ft. (If flowing well, so state)
17. Describe point from which depth measurements were made, and give sea-level elevation if available
FROM GROUND LEVEL
18. If flowing well, state method of flow regulation: N/A

19. Remarks: ____

DO NOT WRITE IN THIS SPACE
OFFICE RECORD

Registration No. 55-576415
File No. D(24-24) 5 DBB
Received ____ By ____
Entered ____ By ____

DWR-55-55-7/95 (Rev.)

ENTERED NOV 15 1999

LOG OF WELL

Indicate depth at which water was first encountered, and the depth and thickness of water bearing beds. If water is artesian, indicate depth at which encountered, and depth to which it rose in well.

From (feet)	To (feet)	Description of formation material
0	15	CONGLOMERATE
15	275	ROCK + BROWN CLAY
275	278	GRAVEL (HIT WATER 275' - ROSE TO 263')
278	340	ROCK + CLAY
340	350	SAND + GRAVEL
350	355	ROCK + CLAY

I hereby certify that this well was drilled by me(or under my supervision), and that each and all statements herein contained are true to the best of my knowledge and belief.

Driller Name: TANNER WELL SERVICE

7914 NORTH FRONTIER ROAD

Street

MCNEAL, AZ 85617-9718 520-642-3654

City State Zip Phone No.

Robert L Tanner 10-7-99

Signature of Driller Date

ARIZONA DEPARTMENT OF WATER RESOURCES
GROUNDWATER MANAGEMENT SUPPORT SECTION

500 North Third Street
Phoenix, Arizona 85004-3903

THIS AUTHORIZATION SHALL BE IN POSSESSION OF THE DRILLER DURING ALL DRILL OPERATIONS

WELL REGISTRATION NO: 55-576414

AUTHORIZED DRILLER: SANTA CRUZ WELL & PUMP COMPANY LICENSE NO: 121

NOTICE OF INTENTION TO DRILL AN EXEMPT WELL HAS BEEN FILED WITH THE DEPARTMENT BY:

WELL OWNER: VIRGINIA MIRANDA 1560 SOUTH 8TH TUCSON, AZ 85713

The well(s) is/are to be located in the:

SE 1/4 of the SE 1/4 of the SW 1/4 Section 25 Township 21 SOUTH Range 10 EAST

No. of wells in this project: 1

THIS AUTHORIZATION EXPIRES AT MIDNIGHT ON THE 21ST DAY OF JULY, 2000.

CHIEF, GROUNDWATER MANAGEMENT SUPPORT

THE DRILLER MUST FILE A LOG OF THE WELL
WITHIN 30 DAYS OF COMPLETION OF DRILLING

GREAT SEAL OF THE STATE OF ARIZONA
DITAT DEUS
1912

RECEIVED
JUL 22 1999
GROUNDWATER MGT

ARIZONA DEPARTMENT OF WATER RESOURCES
GROUNDWATER MANAGEMENT SUPPORT SECTION
MAIL TO: P. O. BOX 458, PHOENIX, ARIZONA 85001-0458
FOR MORE INFORMATION CALL: MONICA ORTIZ (602)417-2470
NOTICE OF INTENTION TO DRILL, DEEPEN, REPLACE OR MODIFY A WELL

PLEASE COMPLETE ALL ITEMS IN THE BOX BELOW DOWN TO COUNTY OR LOCAL AUTHORITY ENDORSEMENT. IF ANY WATER FROM THE PROPOSED WELL (LISTED BELOW) WILL BE USED FOR DOMESTIC PURPOSES ON A PARCEL OF LAND 20 OR FEWER ACRES, THE APPLICABLE COUNTY OR LOCAL HEALTH AUTHORITY MUST ENDORSE ALL ITEMS IN THE BOX BEFORE SUBMISSION TO THE DEPARTMENT OF WATER RESOURCES. ITEMS C, D, E, AND F MAY BE AVAILABLE FROM YOUR COUNTY ASSESSOR'S OFFICE.

A. STEVE A. PARRA (LANDOWNER'S NAME) P.O. Box 5363 (CURRENT MAILING ADDRESS) BISBEE (CITY) AZ. (STATE) 85603 (ZIP)

B. TELEPHONE NO. 520-432-7432 COUNTY ASSESSOR'S PARCEL ID INFORMATION:

C. WELL LOCATED IN COCHISE COUNTY D. 102 (BOOK) - 39 (MAP) - 013 (PARCEL) E. 1.05 (# OF ACRES)

OFFICIAL SEAL OR STAMP
C.C.H.S.S.
1415 W. Melody Lane, Bldg. A
Bisbee, Arizona 85603-3090

WELL/LAND LOCATION (MUST BE COMPLETED AS REQUESTED):

F. NW ¼ (10AC) NW ¼ (40AC) SE ¼ (160AC) OF SECTION 5 TOWNSHIP 24 ☒ N/S RANGE 24 ☒ E/W

COUNTY OR LOCAL AUTHORITY ENDORSEMENT

CHECK ONE:
G. RECOMMEND APPROVAL ✓; INSUFFICIENT INFORMATION TO MAKE DETERMINATION _____; VARIANCE REQUIRED _____ (EXPLANATION ATTACHED)

H. DATE 7-19-99 AUTHORIZED SIGNATURE Steve Herbert TITLE Envir. Health Spec.

1. OWNER OF WELL:
STEVE A. PARRA
NAME
P.O. BOX 5363
CURRENT MAILING ADDRESS
BISBEE, AZ. 85603
CITY STATE ZIP
TELEPHONE NUMBER 520-432-7432

2. ACTION REQUESTED:
DRILL NEW WELL X DEEPEN _____
MODIFY _____ REPLACE _____

WELL REGISTRATION NO 55-_____

FOR A REPLACEMENT WELL PROVIDE:
MAX. CAPACITY OF THE ORIGINAL WELL _____ GALLONS PER MINUTE;

DISTANCE FROM THE ORIGINAL WELL: _____ FEET

3. CONSTRUCTION WILL START ABOUT:
MONTH AUGUST YEAR 1999

4. TYPE OF CASING FOR PROPOSED WELL:
SURFACE CASING: STEEL
DIAMETER: 6 " DEPTH: 20 '

DOWNHOLE CASING: PVC
DIAMETER: 6 " DEPTH: 400 '

5. DESIGN PUMP CAPACITY:
25 GALLONS PER MINUTE

6. LESSEE OF LAND OF WELLSITE:
NONE
NAME
CURRENT MAILING ADDRESS
CITY STATE ZIP
TELEPHONE: _____

7. PRINCIPLE USE OF WATER: (BE SPECIFIC)
DOMESTIC

8. OTHER USES OF WATER: (BE SPECIFIC).
NONE

9. IF USE INCLUDES IRRIGATION, STATE TO NEAREST TENTH, THE NUMBER OF ACRES TO BE IRRIGATED: 0

FOR DEPARTMENT USE ONLY
REGISTRATION NO. 55- 576415
DATE FILED 7/22/99
FILE NO. D(24-24)5 DBB
AMA/INA —
W/S 11 S/B —
PROCESSED BY bjo
DATE MAILED 7/27/99
bjo

10. PLACE OF USE (LEGAL DESCRIPTION OF LAND):
NW ¼ (10AC) NW ¼ (40AC) SE ¼ (160AC) SECTION 5
TWNSHP 24 ☒ N/S RNG 24 ☒ E/W

11. TYPE OF WELL (CHECK ONE):
EXEMPT X NON-EXEMPT _____

12. CHECK ONE:
RESIDENTIAL X COMMERCIAL _____

13. IS THE PROPOSED WELLSITE WITHIN 100 FEET OF A SEPTIC TANK SYSTEM, SEWER DISPOSAL AREA, LANDFILL, HAZARDOUS MATERIALS OR PETROLEUM STORAGE AREAS AND TANKS?
YES _____ NO X

14. DRILLING FIRM:
TANNER WELL SERVICE
NAME
29141 N. FRONTIER RD.
MAILING ADDRESS
McNEAL, AZ. 85617
CITY STATE ZIP
(520) 642-3654
TELEPHONE NO.
133
DWR LICENSE NUMBER
C-53
ROC LICENSE CATEGORY

I STATE THAT THIS NOTICE IS FILED IN COMPLIANCE WITH A.R.S. § 45-596, IS COMPLETE AND CORRECT TO THE BEST OF MY KNOWLEDGE AND BELIEF AND THAT I UNDERSTAND THE LIMITATIONS AND CONDITIONS SET FORTH ON THE REVERSE SIDE OF THIS FORM.

STEVE A. PARRA	Steve A. Parra	7-15-99
15. TYPE OR PRINT NAME AND TITLE	16. SIGNATURE OF LANDOWNER/LESSEE OF WELLSITE	17. DATE

DWR 55-40 (REV 1/99)

APPLICATION GUIDELINES

In accordance with Arizona Revise Statutes ("A.R.S.") §§ 41-1008 and 1079, the Department of Water Resources (Department) provides the following information regarding the application review process for authority to drill.

NECESSARY STEPS & INSTRUCTIONS TO OBTAIN DRILLING AUTHORITY

1. Pursuant to A.R.S. § 45-596, a person may not drill, cause to be drilled, deepen or modify any well for which a permit is not required without first filing a Notice of Intent to Drill with the Department. Only a well drilling contractor licensed in the State of Arizona or a single well licensee (a person licensed to drill or modify one exempt well on his or her own property) is authorized to drill, deepen or modify a well. Drilling may not begin until the well drilling contractor or licensee has possession of a drilling card at the well site, issued by the Director in the name of the well drilling contractor or licensee, and which authorizes the drilling of the specific well in a specific location. To assist you in understanding the requirements for this application, copies of A.R.S. § 45-596 and Arizona Administrative Code ("A.A.C.") R12-15-810 are available at the Department bookstore (602-417-2450 x7127).
2. If replacing, deepening or modifying an existing well, provide the registration number of the existing well in item 2. A replacement well is one located no more than 660 feet from the original well and that is not expected to annually withdraw more groundwater than historically withdrawn from the original well.
3. Information to complete items 3, 4, 5 and 14 may be available from your driller.
4. Information to complete items 10 and 13 may be available from your County Assessor's Office.
5. An exempt well, referred to in Item 11, means a well with a pump with a maximum capacity of not more than thirty-five gallons per minute used primarily for domestic purposes, including the noncommercial irrigation of less than two acres of land.
6. If any water from a proposed well on a parcel of twenty or fewer acres will be used for domestic purposes, as defined in § 45-454, the applicant must submit a well site plan of the property. The plan must be on an 8½" x 11" piece of plain paper with representation of the locations of all structures and proximity of adjacent lot lines, to scale. It must include the county assessor's parcel identification number. The plan must show the proposed well location and the location of any septic tank or sewer system that is either located on the property or within one hundred feet of the proposed well site, as well as indicating the measured shortest distance between the proposed well and existing septic tank system. **The plan must demonstrate that the well will not be drilled within one hundred feet of any septic or sewer system.**
7. The site plan must be approved by the county health authority, or by a local health authority in areas where the county health authority has delegated authority to approve septic or sewer systems. Endorsement by the county/local authority is based solely on the best available judgement that the proposed well, as shown on the site plan submitted, is 100 feet or more from all known and visually identifiable sewage treatment systems. It is not a representation that a well placed at this site will be guaranteed as to quantity or quality. In areas where there is no local or county authority that controls installation of septic tanks or sewer systems, or if the health authority is unable to determine whether the proposed well location complies with state and local requirements, the applicant must apply for approval directly to the Department of Water Resources.
8. If an individual other than the land owner or lessee signs this notice, an original letter of authorization from the land owner/lessee, stating that the individual has permission to sign this specific notice on his or her behalf, must accompany the notice.
9. Please mail **two original Notices** with **original signatures** and **two site plans** and, in accordance with A.R.S. § 45-113, a **check or money order (no cash) in the amount of $10.00** to P. O. Box 458, Phoenix Arizona, 85001-0458, or hand deliver to 500 North Third Street, Phoenix, Arizona.
10. Arizona Revised Statute § 45-596(D) provides that the Director of the Department is to determine whether or not all information required on this form has been submitted. If not, the person filing the Notice will be notified, and the drilling or modification of the well may **not** proceed.
11. This form is not applicable for non-exempt wells (those yielding more than thirty-five gallons per minute) within an Active Management Area. Contact Groundwater Management for further information regarding the appropriate notice to file with the Department.

TIME FRAME FOR REVIEW OF YOUR APPLICATION

Within 15 days after receipt of your Notice of Intention, the Arizona Department of Water Resources ("Department") will determine whether your application should be granted or denied, unless this time is extended for lack of a complete application. If your application is incomplete, the Department will notify you in writing and will specify what information is necessary to make the application complete. Until the missing information is received, the time frame for review of your application will be suspended. Your application will not be complete until all of the requested information is received. If you do not supply the missing information within sixty (60) days, the Department may deem your application withdrawn and close the file.

At the end of its review, the Department will send you written notice either granting or denying your application for drilling authority. If your application is approved, the Drill Card will be mailed directly to the drilling company. If denied, the Department's notice will state justification for the denial and an explanation of your right to appeal.

CONSTRUCTION AND FOLLOW UP REQUIREMENTS

1. Construction and abandonment standards for wells, including abandonment, must be in accordance with Department Regulations. A.R.S. § 45-594 and Arizona Administrative Code R12-15-811 require the well to be constructed with a twenty foot steel surface seal casing, including a one foot steel stickup and one and one-half inches of grout seal, unless a variance is granted **(see A.R.S. § 45-596 (G) for procedure to follow in requesting a variance).**
2. Pursuant to § 45-596(E), the drilling, deepening or modification of the well must be completed within one year of the date of the Notice of Intent. If the well is not completed within one year, a new Notice of Intent must be filed before proceeding with further construction.
3. If a well which was originally drilled as an exploration well, a monitor well, a piezometer well or for any use other than domestic use is later proposed to be converted to use for domestic purposes as defined in § 45-454, the well owner must file a Notice of Intention to Drill and comply with the requirements of § 45-596 before the well is converted and any water from that well is used for domestic purposes.
4. Within thirty days after installation of pumping equipment, the registered well owner must file a Completion Report with the Department. The person to whom a well is registered also must notify the Department of a change in ownership or a change in data relating to this well.

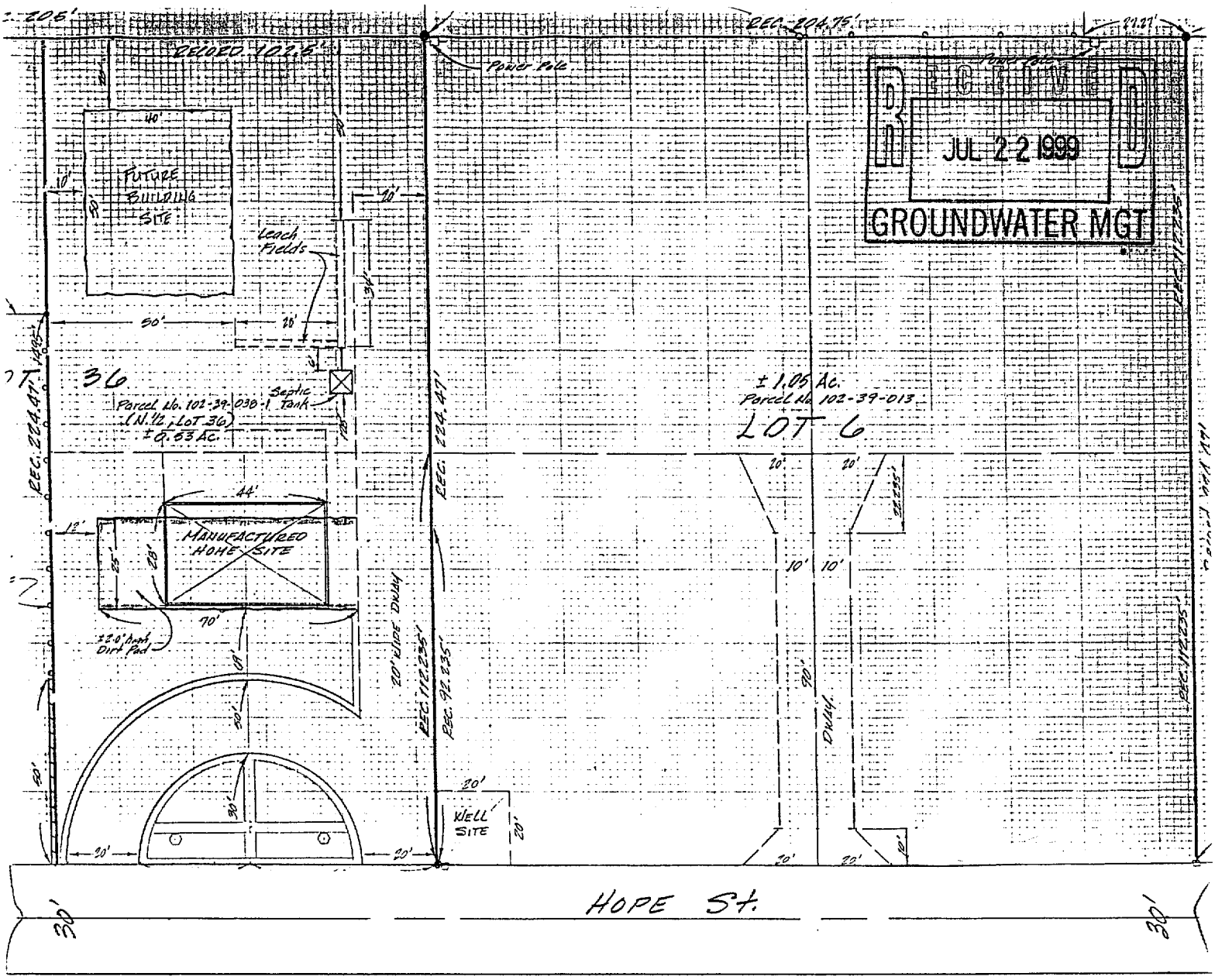

Site Plan of the N ½ of Lot 36 & Lot 6 of the Sunset Acres Subd. Located in the N.W. ¼, S.E. ¼ of Section 5, T. 24 S., R. 24 E., G. & S.R.M.

DRAWN BY: S. A. PARRA DATE: 7-14-99

ARIZONA DEPARTMENT OF WATER RESOURCES

500 North Third Street, Phoenix, Arizona 85004
Telephone (602) 417-2470
Fax (602) 417-2422

July 27, 1999

JANE DEE HULL
Governor

RITA P. PEARSON
Director

STEVE A PARRA
P O BOX 5363
BISBEE, AZ 85603

Registration No. 55-576415
File No.D(24-24) 5 DBB

Dear Well Owner:

Enclosed is a copy of the Notice of Intention (NOI) to drill a well. This NOI, which was recently filed with this Department, is being returned to you as evidence of your compliance with ARS §45-596. The enclosed Completion Report is to be submitted when pump equipment is installed. The Drilling Card and Well Drilling Report form have been sent to your driller. He may not begin drilling until he has received the Drilling Card and it must be displayed on the rig during drilling. If you change drillers, you must supply this Department with the new driller's identity. Please ensure that the driller you select is licensed to drill the type of well you require. All well drillers must pass an examination proving they understand the drilling methods for that particular license, and are familiar with the laws and regulations which govern well construction in Arizona.

If it is necessary to change the location of the proposed well, immediately contact the Department of Water Resources to obtain written permission before proceeding with the drilling. A properly signed, amended Drilling Card must be in the possession of the driller before drilling commences at a different location than originally authorized.

ARS §45-600 requires the registered well owner to submit a completion report within thirty (30) days after the installation of pumping equipment. It also requires the driller to furnish this Department a complete and accurate log of the well within thirty (30) days after completion of drilling. You should insist, and ensure, that both of these are done.

If in the course of drilling a new well, it is determined that the new well cannot be successfully completed as initially intended (dry hole, cave in, lost tools, etc.), the new well must be properly abandoned and a Well Abandonment Completion Report submitted per R12-15-816.F.

Per ARS §45-593 (C), the person to whom a well is registered shall notify this Department of a change in ownership of the well and/or information pertaining to the physical characteristics of the well in order to keep this well registration file current and accurate. We have enclosed a Change of Well Information Form should it be needed in the future.

Sincerely,

Barbara Sims

Barbara Sims
Water Resource Technician
Groundwater Management Support Section

See attached sheet

STATE OF ARIZONA

ARIZONA WATER COMMISSION
WATER RIGHTS ADMINISTRATION

REPORT OF WELL DRILLER

This report should be prepared by the driller in all detail and filed with the Az. Water Commission following completion of the well.

1. OWNER Panagakos
Name
Address

2. Lessee or Operator
Name
Address

3. DRILLER
Name
Address

4. Location of well: Twp. 24 S Rge. 24E Section 10 SW ¼ SE ¼ SE ¼
10-acre sudivision

5. Intention to Drill File No. Permit No.

DESCRIPTION OF WELL

6. Total depth of hole ft.

7. Type of casing

8. Diameter and length of casing in. from to , in. from to , in. from to

9. Method of sealing at reduction points

10. Perforated from to , from to , from to , from to

11. Size of cuts Number of cuts per foot

12. If screen was installed: Length ft. Diam. in. Type

13. Method of construction
drilled, dug, driven, bored, jetted, etc.

14. Date started
Month Day Year

15. Date completed
Month Day Year

16. Depth to water ft.
If flowing well, so state.

17. Describe point from which depth measurements were made, and give sea-level elevation if available

18. If flowing well, state method of flow regulation

19. REMARKS:

DO NOT WRITE IN THIS SPACE
OFFICE RECORD

Received by
Filed 7-17-80 by Curt
File No. D(24-24)10 ddc
35-76413

(Well Log to Appear on Reverse Side)

80-4-10



LOG OF WELL

Indicate depth at which water was first encountered, and the depth and thickness of water bearing beds. If water is artesian, indicate depth at which encountered, and depth to which it rose in well.

FROM (FEET)	TO (FEET)	DESCRIPTION OF FORMATION MATERIAL

I hereby certify that this well was drilled by me (or under my supervision), and that each and all of the statements herein contained are true to the best of my knowledge and belief.

Driller.....
Name

.....
Address

Date.....

2-73

TO AVOID PAYMENT OF PENALTY AND INTEREST THIS PAYMENT MUST BE IN THE OFFICE OF THE STATE LAND DEPARTMENT ON OR BEFORE THE DUE DATE. DATE OF POSTAL STAMP NOT ACCEPTED AS DATE OF PAYMENT.

STATE OF ARIZONA
STATE LAND DEPARTMENT
1624 WEST ADAMS – 4th FLOOR – PHOENIX, ARIZONA 85007

OFFICE COPY

Alfred X. Panagakos
Lida M. Panagakos
R.R. 1,
Palestine, Illinois 62451

SECTION	TOWNSHIP	RANGE

44192

KIND ENTRY	LEASE-REFERENCE NO.
35	76413 00

ACCOUNT NO. GRANT FUND	ACCOUNT NO. SUB	CARRYING CAPACITY	BILLING DESCRIPTION	RATE	ACRES	$ AMOUNT
14	312 32		Filing fee for Notice of Intention to Drill Well			3 00
			Water Rights GW			
			File # D(24-24)10 ddc		1	CK
			Check #1507	0506		CK M 3.00+ 3.00+T
					5 03 79	

CERTIFICATE OF PURCHASE UNPAID BALANCE $	BILLING PERIOD FROM MO.	FROM DAY	FROM YR	TO MO.	TO DAY	TO YR	DATE BILLED MO.	DATE BILLED DAY	DATE BILLED YR.	DATE DUE MO.	DATE DUE DAY	DATE DUE YR.	TOTAL ACRES	TOTAL AMOUNT $
							05	03	79					3 00

IF PAYMENT IS MADE ON OR BEFORE THIS DATE → PAY THIS AMOUNT

SEE OTHER SIDE FOR LAW PERTAINING TO PENALTY AND INTEREST – A. R. S. SEC. 37-288.

RENTAL AMOUNT SUBJECT TO PENALTY AND INTEREST IF NOT PAID ON OR BEFORE DATE DUE ($)

5% PENALTY OF RENTAL AMOUNT - - - - - - - - - - - - $

TOTAL RENTAL AMOUNT PLUS PENALTY - - - - - - - - ($) TOTAL PENALTY AND INTEREST

10% INTEREST PER ANNUM OF RENTAL AMOUNT AND PENALTY – NUMBER OF DAYS DELINQUENT ( ) $ $

TOTAL AMOUNT DUE INCLUDING PENALTY AND INTEREST - - - - - - - - - - - - $

CASH RECEIVED $

BALANCE DUE OR OVERPAYMENT $

PENALTY AND INTEREST DISTRIBUTION		$

62

NOTICE OF INTENTION TO DRILL WELL



By Law, no person shall drill, or cause to be drilled, any well for the development and use of Ground Water in Arizona without first filing Notice of Intention to Drill with the State Land Department. The only exceptions are for those irrigation wells within critical Ground Water areas for which Drilling Permits are required. No well shall be drilled by other than the owner without the driller being licensed with the Registrar of Contractors. The driller's license number must be included before the State Land Department will process the filing.

FILING FEE $3.00

LOCATION OF WELL

North

West — NW¼ — NE¼ — East

SW¼ — SE¼ — X

South

Indicate Well Location by X
(Above diagram represents one 640 acre section)

1. Twp. 24 S
2. Rge. 24 E
3. Section 10
4. SW ¼ SE ¼ SE ¼
   10-acre subdivision
5. Owner of Well Site
   ALFRED X. PANAGAKOS

INSTRUCTIONS

Fill out both copies and mail to Water Division, State Land Department, 1624 W. Adams, Phoenix, Arizona, 85007.

Duplicate will be returned to Filer, together with Drilling Card. 7641 3

DESCRIPTION OF WELL

6. Diameter 8 in. depth 200 ft.
7. Type of casing 10ga welded pipe
8. Estimated depth to water 131 ft.
9. Proposed use Household + Irrigation
10. Drilling will start about JULY 1957
    Month Year
11. Driller J. R. SHARP
    Name
    BISBEE, ARIZ.
    Address
    Driller's License No.
12. Water will be applied to use about
    JULY 1957
    Month Year
20. This notice filed by:
    Check one { Owner ☒ / Lessee ☐ / Driller ☐
    Name ALFRED X. PANAGAKOS
    Address RR1, PALESTINE, ILL 62451

PLACE OF USE

Not State

13. Twp. 24
14. Rge. 24
15. Section 10
16.
    Legal Description of Land to be Irrigated or place of other use.
17. Acres (if irrigation) 4
18. Owner ALFRED X. PANAGAKOS
    Name
19. RR1 PALESTINE, ILL. 62451
    Address

DO NOT WRITE IN THIS SPACE
OFFICE RECORD

Received 5-3-79 By M
Filed 5-7-79 By M
Duplicate Mailed 5-7-79 By M
File Number D(24-24)10 ddc

4-30-79

Gentlemen:

We moved from our property in 1963 and are contemplating moving back in this a year or so. We understand that it is best that we now should have our well licensed and obtained this form from our driller, which we are now submitting.

Thank you
Sincerely,
Alex Panagakos
RR1
Palestine, Ill.



J. C. PUMP CO. [illegible] CONTRACTORS

File No. D(24-24)10 ddc

L O G

Al & Lid Panagakos Well ½ mile N.W. Bisbee Jct.

Depth	Formation
0-2	Top Soil
2-8	Red Gravelly Clay
8-80	Buff Gravelly Clay
80-100	Light Gray sandstone or Quartzite, very hard
100-144	Alternate thin bedded shale, sandstone and Conglomerate.
105	Seep of water
140-144	Increase in water in sandstone.
144-162	Hard Yellow Sandstone
162-168	Purplish brown shale
168- 203	Hard Yellow Sandstone
131	Static Water Level
204'9"	Bottom of 6 5/8" O.D. 10 ga. welded pipe.
141-200	¾" x 6" perforations, two every two feet.

35 minute bailing test of 25 gpm showed no perceptible lowering of water table.

Well drilled in July of 1957

Quantity	Description	Price	
1	Pump Model HAM 9 H.P. 1 Voltage 230 Phase 1	232	00
200	Cable - Size 12-3/c .29	58	00
189	Drop Pipe - Size 1" Galv .40	75	60
1	Well Seal - Size 1" x 8"	15	00
X	Fittings Package - Size		
1	~~Pressure Tank - Size~~ Misc wiring etc	20	00
—	Lot of Discharge Pipe Nipples and Fittings	—	—
1	~~Discharge Pipe - Size~~ 1" T, 1" Reducer, 1¼ x 1" Bushing	2	99
	~~Slip Coupling~~	—	
1	~~Gate Valve~~ 1 Pitless Connector	7	20
1	Splice Kit	3	00
	OPTIONAL EQUIPMENT		
	Contactor (required with low water cut-out on 1 phase pumps larger than 1 H.P.)		
	Safety Switch 30 psi 3=50+3=50+1=	26	16
	Low Water Cut-Out Switch (includes wire and electrodes)	—	—
	Gate Valve and Pipe Nipple - Size (for tank outlet)		
1	HTH	3	80
		550	95

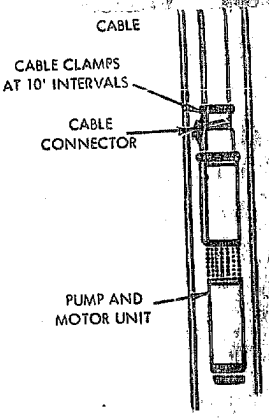

wired through control
[illegible]
Pressure [illegible]


RECEIVED
JUL 3 1980
ARIZONA WATER
COMMISSION

see attached sheet

ARIZONA WATER COMMISSION
WATER RIGHTS ADMINISTRATION
222 NORTH CENTRAL, SUITE 850
PHOENIX, ARIZONA 85004

Location of Well

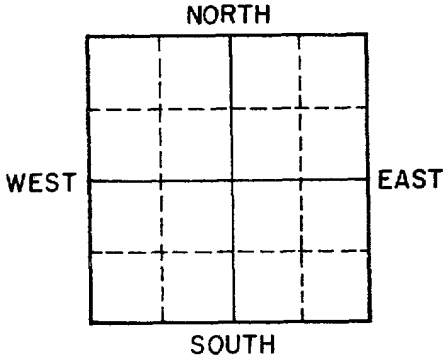

(Indicate Well Location by a circle "o" in the above Section Plat)

File No. D(24-24)10 ddc
35-76413

REPORT OF EQUIPMENT INSTALLED

OWNER Panagakos

LOCATION OF WELL:

SW ¼ SE ¼ SE ¼, Sec. 10 Twp. 24S Rge. 24E

Date Well Completed: July 1957 Depth 200 ft

1. Well Test:

Discharge: _____ Date Well Tested: _____
(Gal. Per Min.)

Method of Discharge Measurement: _____
(weir, orifice, current meter, etc.)

Static Water Level: _____ ft. Drawdown _____ ft.

Total Pumping Lift _____ ft.

2. Equipment Installed:

Kind of Pump: _____
(turbine, centrifugal, etc.)

Kind of Power: _____ H.P. Rating of Motor _____
(Elec., Nat. Gas, Etc.)

I HEREBY CERTIFY that all the above statements are true to the best of my knowledge and belief.

Alfred N. Panagakos
Signature

Date 6-25, 1980.

325 - Purdy Lane Pt 1
Address
Bisbee, Az - 85603

35-80-10


RECEIVED
JUL 3 1980
ARIZONA WATER
COMMISSION

KEL FOX, CH.
JOHN L. LEIBER, V. CH.
WESLEY E. STEINER
EXECUTIVE DIRECTOR
AND
STATE WATER ENGINEER
VICKIE MOONEY
SECRETARY

DEPARTMENT OF WATER RESOURCES
WATER RIGHTS ADMINISTRATION
222 North Central, Suite 850
Telephone (602) 255-1581

MEMBERS
PETER F. BIANCO
MARYBETH CARLILE
GLEN G. CURTIS
W. N. JACK SHAWVER
J. C. WETZLER
EXOFFICIO MEMBERS
JOE T. FALLINI
MARSHALL HUMPHREY

JUN 26 1980

76413 D-240-240-10DDCGS2 05-9

PANAGAKOS
RR 1
PALESTINE A X IL 62451

Re: Drilling of Well

Gentlemen:

Water Rights Administration, Department of Water Resources, is engaged in the process of bringing its well files up to date. These files indicate that a drilling card to drill a well was issued to you under file number as stated on address label, a year ago, and that the well has not been reported as completed.

Arizona Revised Statutes 45-596, 45-599, and 45-600 deal with Drilling of Wells and Filing of Log and Completion Report by the Driller.

Critical information included in these statutes requires that:

1. A well must be completed within one year of filing. If the well is not completed within one year, a new filing shall be made before proceeding with further construction.

2. Upon completion of drilling, a copy of the Well Driller Report shall be filed by the Driller with this Department within 30 days of completion of drilling.

3. Within 30 days after installation of pumping equipment, a Completion Report (Equipment Installed) shall be filed with this Department.

In the event the referenced well has been completed, please forward the Well Drillers and Completion Report of Equipment Installed to this Department within 30 days.

If no response is forthcoming, we will assume that the well is not completed and the related file retired as cancelled.

Yours very truly,

DEPARTMENT OF WATER RESOURCES

By: Richard A. Gessner
Richard A. Gessner, Chief
Records Section

BRUCE BABBITT
GOVERNOR

Arizona
State Land Department

1624 WEST ADAMS
PHOENIX, ARIZONA 85007
602 - 255 - 4634

OFFICE OF
STATE LAND COMMISSIONER

John M. Little
Acting

May 7, 1979

Mr. Alfred Panagakos
R.R. 1
Palestine, Illinois 62451

File No. D(24-24)10 ddc D & A
35-76413

Dear Sir:

This copy of Notice of Intention to Drill Well in Twp. 24 S, Rge. 24 E, Section 10, SW $\frac{1}{4}$ SE $\frac{1}{4}$ SE $\frac{1}{4}$, is returned to you for your file. Also enclosed are:

X WELL DRILLING CARD, which should be in the hands of the driller before construction of the well is started;

X REPORT OF WELL DRILLER form, which may be filled in by the driller but which you should make sure is mailed to us after completion of the well;

X REPORT OF EQUIPMENT INSTALLED form, which shall be filled in by you and sent to us after the installation of the pumping equipment;

____ DIAGRAMS of recommended cement grout seal and pump installation, supplied by the Department of Health.

In the event it is necessary to change the location of the proposed well, you should obtain the written permission of the State Land Commissioner before proceeding with the drilling.

Very truly yours,

State Land Commissioner

By:

F. C. Ryan, Director
Water Rights Division

mm

21-72

BISBEE: Christiansen Pasture

DEPARTMENT OF WATER RESOURCES
99 EAST VIRGINIA AVENUE
PHOENIX, ARIZONA 85004



REGISTRATION OF EXISTING WELL

READ INSTRUCTIONS ON BACK OF THIS FORM BEFORE COMPLETING
PRINT OR TYPE — FILE IN DUPLICATE

11 13

REGISTRATION FEE (CHECK ONE)	
EXEMPT WELL (NO CHARGE)	XX
NON-EXEMPT WELL — $10.00	

FOR OFFICE USE ONLY
REGISTRATION NO. 55- 642937
FILE NO. ~~D(24-24)11CD~~
FILED 5-28-82 (DATE) AT 3 (TIME)
INA
AMA

1. Name of Registrant:
Wesley E. Polley

P. O. Box 5998 (Address) | Bisbee (City) | Arizona (State) | 85603 (Zip)

2. File and/or Control Number under previous groundwater law:
(File Number) 35- (Control Number)

3. a. The well is located within the ____ ¼ NE ¼ SW ¼, Section 11, of Township 24S N/S, Range 24E E/W, G & SRB & M, in the County of Cochise.

b. If in a subdivision: Name of subdivision ____, Lot No. ____, Address ____.

4. The principal use(s) of water (Examples: irrigation - stockwater - domestic - municipal - industrial)
Stockwater.

5. If for irrigation use, number of acres irrigated from well ____.

6. Owner of land on which well is located. If same as Item 1, check this box XX

(Address) (City) (State) (Zip)

7. Well data (If data not available, write N/A)
a. Depth of Well 100 feet
b. Diameter of casing 5 inches
c. Depth of casing 75 feet
d. Type of casing Metal Pipe.
e. Maximum pump capacity 20 gallons per minute.
f. Depth to water 50 feet below land surface.
g. Date well completed Prior to 1925 (Month) (Day) (Year).

8. The place(s) of use of water. If same as Item 3, check this box X.
____¼ ____¼ ____¼, Section ____ Township ____ Range ____
____¼ ____¼ ____¼, Section ____ Township ____ Range ____
Attach additional sheet if necessary.

9. DATE 5/27/82 SIGNATURE OF REGISTRANT Wesley E. Polley

MICROFILMED

ARIZONA DEPARTMENT OF WATER RESOURCES
GROUNDWATER MANAGEMENT SUPPORT SECTION
MAIL TO: P.O. BOX 458 - PHOENIX, ARIZONA 85001-0458
500 North Third Street, Phoenix, Arizona 85004-3903
Phone (602) 417-2470

RECEIVED
FEB - 9 1998
RECORDS MGT

REQUEST FORM TO CHANGE WELL INFORMATION OWNERSHIP * DRILLER * VARIANCE

Please complete the appropriate section of this request form and return to P.O. Box 458, Phoenix, Arizona 85001-0458 or hand deliver to the above address with applicable fee. NOTE: A.R.S. §45-593.C requires that the Department be notified of change of well ownership and that the new owner is required to keep the Department's Well Registration records current and accurate. Well data and ownership changes must be submitted within thirty days after changes take place.

SAVE THIS FORM TO REPORT FUTURE CHANGES IN OWNERSHIP, CHANGES IN ADDRESS, OR CHANGE IN WELL DATA SUCH AS PUMP CAPACITY, CORRECTION OF LEGAL DESCRIPTION, CHANGE OF WELL DRILLER AND AMENDING INFORMATION PREVIOUSLY FILED.

1. CHANGE OF WELL INFORMATION: (NO FEE REQUIRED)

NOTE: If the location of the proposed well changes after drilling authority has been issued, attach a $10.00 reissue fee for each well.

WELL REGISTRATION NO. 55- 642937 FILE NO: _____

If known, I/We request the following well information be changed: LOCATION SHOULD BE D-24-24 12 CBD

Date 11/3/97 Signature of Current Well Owner [signature]

ENTERED FEB 13 1998

2. STATEMENT OF CHANGE OF WELL OWNERSHIP: ($10.00 FEE REQUIRED)

NOTE: If this change consists of more than one well and the names are common: attach a $10.00 fee. Otherwise, each well requires a separate fee of $10.00.

I, Bob Watkins, state that I am the Previous/(New Owner) of the well described below:

SE ¼ (10 Acre) NW ¼ (40 Acre) SW ¼ (160 Acre) of Section 12 Township 24S Range 24E

Assessor's tax parcel number of the parcel on which the well is located: Book_____ Map_____ Parcel_____.

Well Registration No. 55- 642937 File No. D(24-24)12 CBD (if known)

Wes Polley	Fidelity Title Trust # 10865
PRINT Previous Owner's Name	PRINT New Owner's Name
PO Box 5998	333 W Wilcox
Mailing Address	Mailing Address
Bisbee AZ 85603	Sierra Vista AZ 85635
City State Zip	City State Zip
	520-459-0930
Telephone Number	Telephone Number

Signature of Previous/(New Well Owner) [signature] Date 11/3/97

ENTERED FEB 13 1998

DWR 55-71 (Rev 6/96)

ARIZONA DEPARTMENT OF WATER RESOURCES

RECEIVED
NOV 16 1998
RECORDS MGT

GROUNDWATER MANAGEMENT SUPPORT SECTION
Mail to: P.O. Box 458- - Phoenix, AZ 8500
602-417-2470

NOTE: A.R.S.§45-593.C. requires that the Department be notified of change of well ownership and that the well owner is required to keep the Department's Well Registration records current and accurate. Well data and ownership changes must be submitted within thirty (30) days after changes take place. **Therefore, this form may be completed in full by either the previous or new owner.**

SAVE THIS FORM TO REPORT FUTURE CHANGES IN OWNERSHIP, CHANGES IN ADDRESS, OR CHANGE IN WELL DATA SUCH AS PUMP CAPACITY, CORRECTION OF LEGAL DESCRIPTION, CHANGE OF WELL DRILLER AND AMENDING INFORMATION PREVIOUSLY FILED.

CHANGE OF WELL INFORMATION

Well Registration No. 55- 642937 File No. _____ (If known)

I/We request the following well information be changed: D-24-24 12 CBD

Date: 11/11/98 **Signature of Current Well Owner** _____

STATEMENT OF CHANGE OF WELL OWNERSHIP

Fidelity Title Trust 10,865
I, Bob Watkins, spokesman state that I am (no longer) the (new) owner of the well described below:

SE ¼ NW ¼ SW ¼; Section 12 Township 24S Range 24E
10 acre 40 acre 160 acre

Well Registration No. 55- 642937 File No. _____ (If known)

Fidelity Title Trust #10,865
Bob Watkins, spokesman
PRINT Previous Owner's Name

333 W. Wilcox
Address

Sierra Vista, Az. 85635
City State Zip

Kristine F. Daniel and Helga K. McDaniel
PRINT New Owner's Name

589 E. Border Road
Address

Bisbee, Az. 85603
City State Zip

Dated 11/11/98 **Signature Previous/New Owner** X

DWR-55-71-6/93(Rev)

ANSWERED NOV 1 3 1998

ARIZONA DEPARTMENT OF WATER RESOURCES
OPERATIONS DIVISION
15 SOUTH 15TH AVENUE
PHOENIX, ARIZONA 85007

CHANGE OF WELL INFORMATION

Well Registration No. 55- 642937 File No. ~~D(24-24)11CA~~
(location)

I/We request the following well information be changed: _____

Change water shed to: Whitewater Draw

Date: _____ Signature of Current Well Owner _____

(DO NOT CUT THIS FORM IN HALF)

STATEMENT OF CHANGE OF WELL OWNERSHIP

I, _____, state that I am (no longer) the (new)
(please print)
owner of the well described below:

MICROFILMED

Township _____ Range _____ Section _____; _____ ¼ _____ ¼ _____ ¼

Well Registration No.55- _____ File No. _____
(location)

PRINT Previous Owner's Name _____

Address _____

City _____ State Zip

PRINT New Owner's Name _____

Address _____

ENTERED JAN 21 1991

City _____ State Zip

Dated: _____ Signature of New Owner _____

NOTE: A.R.S.§45-593.C. requires that the Department be notified of change of well ownership and that the well owner is required to keep the Department's Well Registration records current and accurate. Well data and ownership changes must be submitted within thirty (30) days after changes take place.

SAVE THIS FORM TO REPORT FUTURE CHANGES IN OWNERSHIP, CHANGES IN ADDRESS, OR CHANGE IN WELL DATA SUCH AS PUMP CAPACITY, CORRECTION OF LEGAL DESCRIPTION, CHANGE OF WELL DRILLER AND AMENDING INFORMATION PREVIOUSLY FILED.

DWR-55-71-3/90

ARIZONA DEPARTMENT OF WATER RESOURCES
500 North Third Street
Phoenix, Arizona 85004
WELL DRILLER REPORT

This report should be prepared by the driller in all detail and filed with the Department within 30 days following completion of the well.

RECEIVED
APR 18 2000
RECORDS MGT

1. L.B. DRILLING
P.O. BOX 4166
HUACHUCA CITY, AZ 85616-0166

2. Owner Name: Kristine Daniels
Address: PO Box 406 Bisbee, Az. 85603
City State Zip

3. Location: 24 N/S 24 E/W 12 ¼ SW ¼ NW ¼ SW
Township Range Section 10-acre 40-acre 160-acre

4. Well Registration No. 55- 578819 (Required)
5. Permit No. _____ (If issued)

DESCRIPTION OF WELL

6. Total depth of hole 220 ft.
7. Type of casing Steel PVC
8. Diameter and length of casing Steel in. from 0 to 20, PVC in from 20 to 220
9. Method of sealing at reduction points _____
10. Perforated from 200 to 220, from _____ to _____ from _____ to _____
11. Size of cuts 1/8 Number of cuts per foot Three
12. If screen was installed: Length _____ ft. Diam _____ in. Type _____
13. Method of construction drilled air
(drilled, dug, driven, bored, jetted, etc)
14. Date started Jan. 8 2000
Month Day Year
15. Date completed Jan. 10 2000
Month Day Year
16. Depth to water 68 ft. (If flowing well, so state)
17. Describe point from which depth measurements were made, and give sea-level elevation if available
ground level
18. If flowing well, state method of flow regulation: N/A
19. Remarks: blew 12 g.p.m.

DO NOT WRITE IN THIS SPACE
OFFICE RECORD

Registration No. 55-578819
File No. D(24-24) 12 CBC
Received _____ By _____
Entered _____ By _____

DWR-55-55-7/95 (Rev.)

LOG OF WELL

Indicate depth at which water was first encountered, and the depth and thickness of water bearing beds. If water is artesian, indicate depth at which encountered, and depth to which it rose in well.

From (feet)	To (feet)	Description of formation material
0	6"	Top soil brown sand
6"	206	redish brown sandstone Medium soft
206	216	grey broken medium fine sandstone water
216	220	redish brown fine drilling
		120 - 140 seep 1st H_2O
		dewatered in 30 minutes

I hereby certify that this well was drilled by me(or under my supervision), and that each and all statements herein contained are true to the best of my knowledge and belief.

Driller Name: L.B. DRILLING

P.O. BOX 4166
Street

HUACHUCA CITY, AZ 85616-0166 520-456-1657
City State Zip Phone No.

Larry Allen 1-11-00
Signature of Driller Date

ARIZONA DEPARTMENT OF WATER RESOURCES

GROUNDWATER MANAGEMENT SUPPORT SECTION

500 North Third Street
Phoenix, Arizona 85004-3903

THIS AUTHORIZATION SHALL BE IN POSSESSION OF THE DRILLER DURING ALL DRILL OPERATIONS

WELL REGISTRATION NO: 55-578819

AUTHORIZED DRILLER: L.B. DRILLING LICENSE NO: 344

NOTICE OF INTENTION TO DRILL AN EXEMPT WELL HAS BEEN FILED WITH THE DEPARTMENT BY:

WELL OWNER: KRISTINE DANIELS PO BOX 406 BISBEE, AZ 85603

The well(s) is/are to be located in the:

SW 1/4 of the NW 1/4 of the SW 1/4 Section 12 Township 24 SOUTH Range 24 EAST

No. of wells in this project: 1

THIS AUTHORIZATION EXPIRES AT MIDNIGHT ON THE 22ND DAY OF DECEMBER, 2000.

CHIEF, GROUNDWATER MANAGEMENT SUPPORT

THE DRILLER MUST FILE A LOG OF THE WELL
WITHIN 30 DAYS OF COMPLETION OF DRILLING

GREAT SEAL OF THE STATE OF ARIZONA
DITAT DEUS
1912

ARIZONA DEPARTMENT OF WATER RESOURCES
GROUNDWATER MANAGEMENT SUPPORT SECTION
MAIL TO: P. O. BOX 458, PHOENIX, ARIZONA 85001-0458
FOR MORE INFORMATION CALL: MONICA ORTIZ 602-417-2470
NOTICE OF INTENTION TO DRILL, DEEPEN, REPLACE OR MODIFY A WELL

RECEIVED
DEC 23 1999
GROUNDWATER MGT

PLEASE COMPLETE ALL ITEMS IN THE BOX BELOW DOWN TO COUNTY OR LOCAL AUTHORITY ENDORSEMENT. IF WATER FROM THE PROPOSED WELL (LISTED BELOW) WILL BE USED FOR DOMESTIC PURPOSES ON A PARCEL OF LAND 20 OR FEWER ACRES, THE APPLICABLE COUNTY OR LOCAL HEALTH AUTHORITY MUST ENDORSE ALL ITEMS IN THE BOX BEFORE SUBMISSION TO THE DEPARTMENT OF WATER RESOURCES. ITEMS C, D, E, AND F MAY BE AVAILABLE FROM YOUR COUNTY ASSESSOR'S OFFICE.

A. Kristine Daniels (LANDOWNER'S NAME) PO Box 406 (CURRENT MAILING ADDRESS) Bisbee (CITY) AZ (STATE) 85603 (ZIP)

B. TELEPHONE NO. 520 - 432 - 6000 COUNTY ASSESSOR'S PARCEL ID INFORMATION:

C. WELL LOCATED IN Cochise COUNTY D. 101 (BOOK) 39 (MAP) 0040 (PARCEL) E. 40 (# OF ACRES) OFFICIAL SEAL OR STAMP

WELL/LAND LOCATION (MUST BE COMPLETED AS REQUESTED):

F. SW ¼ (10AC) NW ¼ (40AC) SW ¼ (160AC) OF SECTION 12 TOWNSHIP 24 N(S) RANGE 24 E/W

COUNTY OR LOCAL AUTHORITY ENDORSEMENT

CHECK ONE:
G. RECOMMEND APPROVAL _____; INSUFFICIENT INFORMATION TO MAKE A DETERMINATION _____; VARIANCE REQUIRED _____ (EXPLANATION ATTACHED)

H. DATE _____ AUTHORIZED SIGNATURE _____ TITLE _____

1. OWNER OF WELL
Kristine Daniels
NAME
PO Box 406
CURRENT MAILING ADDRESS
Bisbee AZ 85603
CITY STATE ZIP
TELEPHONE NUMBER 520-432-6000

2. ACTION REQUESTED:
DRILL NEW WELL X DEEPEN N/A
MODIFY N/A REPLACE N/A
WELL REGISTRATION NO 55- NEW WELL

FOR A REPLACEMENT WELL PROVIDE:
MAX. CAPACITY OF THE ORIGINAL WELL
N/A GALLONS PER MINUTE;
DISTANCE FROM THE ORIGINAL WELL:
N/A FEET

3. CONSTRUCTION WILL START ABOUT:
MONTH DECEMBER YEAR 99

4. TYPE OF CASING FOR PROPOSED WELL:
SURFACE CASING: STEEL
DIAMETER: 4-6 " DEPTH: 0-20 '
DOWNHOLE CASING: PVC
DIAMETER: 4-6 " DEPTH: 20-175

5. DESIGN PUMP CAPACITY:
25 GALLONS PER MINUTE

6. LESSEE OF LAND OF WELLSITE:
N/A
NAME
N/A
CURRENT MAILING ADDRESS
N/A
CITY STATE ZIP
TELEPHONE: N/A - - -

7. PRINCIPAL USE OF WATER: (BE SPECIFIC)
DOMESTIC

8. OTHER USES OF WATER: (BE SPECIFIC).
N/A

JT

FOR DEPARTMENT USE ONLY
REGISTRATION NO. 55- 578819
DATE FILED 12-23-99
FILE NO. D(24-24)12 CBC
AMA/INA
W/S 13 S/B
PROCESSED BY M.O.
DATE MAILED 12-29-99
JT

9. PLACE OF USE (LEGAL DESCRIPTION OF LAND):
SW ¼ (10AC) NW ¼ (40AC) SW ¼ (160AC) SECTION 12
TWNSHP 24 N(S) RNG 24 E/W

10. TYPE OF WELL (CHECK ONE):
EXEMPT X NON-EXEMPT _____

11. CHECK ONE:
RESIDENTIAL X STOCKWATER _____
OTHER N/A

12. IS THE PROPOSED WELLSITE WITHIN 100 FEET OF A SEPTIC TANK SYSTEM, SEWER DISPOSAL AREA, LANDFILL, HAZARDOUS MATERIALS OR PETROLEUM STORAGE AREAS AND TANKS?
YES _____ NO X

13. DRILLING FIRM:
LB Drilling
NAME
PO Box 4466
MAILING ADDRESS
Huachuca AZ. 85603
CITY STATE ZIP
520 - 456 - 1657
TELEPHONE NO.
344
DWR LICENSE NUMBER
A-4 C-53
ROC LICENSE CATEGORY

I STATE THAT THIS NOTICE IS FILED IN COMPLIANCE WITH A.R.S. § 45-596, IS COMPLETE AND CORRECT TO THE BEST OF MY KNOWLEDGE AND BELIEF AND THAT I UNDERSTAND THE LIMITATIONS AND CONDITIONS SET FORTH ON THE REVERSE SIDE OF THIS FORM.

Kristine Daniels, owner — 14. TYPE OR PRINT NAME AND TITLE
15. SIGNATURE OF LANDOWNER/LESSEE OF WELLSITE
Dec 20th 1999 — 16. DATE

DWR 55-40 (REV 9/99)

APPLICATION GUIDELINES

In accordance with Arizona Revised Statutes ("A.R.S.") §§ 41-1008 and 1079, the Department of Water Resources (Department) provides the following information regarding the application review process for authority to drill.

NECESSARY STEPS & INSTRUCTIONS TO OBTAIN DRILLING AUTHORITY

1. Pursuant to A.R.S. § 45-596, a person may not drill, cause to be drilled, deepen or modify any well for which a permit is not required without first filing a Notice of Intent to Drill with the Department. Only a well drilling contractor licensed in the State of Arizona or a single well licensee (a person licensed to drill or modify one exempt well on his or her own property) is authorized to drill, deepen or modify a well. Drilling may not begin until the well drilling contractor or licensee has possession of a drilling card at the well site, issued by the Director in the name of the well drilling contractor or licensee, and which authorizes the drilling of the specific well in a specific location. To assist you in understanding the requirements for this application, copies of A.R.S. § 45-596 and Arizona Administrative Code ("A.A.C.") R12-15-810 are available at the Department bookstore (602-417-2450 x7127).
2. If replacing, deepening, or modifying an existing well, provide the registration number of the existing well in item 2. A replacement well is one located no more than 660 feet from the original well and that is not expected to annually withdraw more groundwater than historically withdrawn from the original well.
3. Information to complete items 3, 4, 5 and 13 may be available from your driller.
4. Information to complete items 9 and 12 may be available from your County Assessor's Office.
5. For item 10, in an Active Management Area, A.R.S § 45-454 only allows non-irrigation uses for "exempt" wells. If the proposed use includes the growing of 2 or more acres of plants for sale or human/animal consumption (irrigation use), the well does not qualify as an exempt well.
6. An exempt well, referred to in Item 10, means a well with a pump with a maximum capacity of not more than thirty-five gallons per minute and used for non-irrigation purposes.
7. For item 11, in an Active Management Area, A.R.S §45-454 allow up to 56 acre feet per year of pumping from a domestic (residential) or stock watering exempt well, and up to 10 acre ft per year from an exempt well used for other (usually commercial non-irrigation) purposes.
8. If any water from a proposed well on a parcel of twenty or fewer acres will be used for domestic purposes, as defined in § 45-454, the applicant must submit a well site plan of the property. The plan must be on an 8½" x 11" piece of plain paper with representation of the locations of all structures and proximity of adjacent lot lines, to scale. It must include the county assessor's parcel identification number. The plan must show the proposed well location and the location of any septic tank or sewer system that is either located on the property or within one hundred feet of the proposed well site, as well as indicating the measured shortest distance between the proposed well and existing septic tank system. **The plan must demonstrate that the well will not be drilled within one hundred feet of any septic or sewer system.**
9. The site plan must be approved by the county health authority, or by a local health authority in areas where the county health authority has delegated authority to approve septic or sewer systems. Endorsement by the county/local authority is based solely on the best available judgement that the proposed well, as shown on the site plan submitted, is 100 feet or more from all known and visually identifiable sewage treatment systems. It is not a representation that a well placed at this site will be guaranteed as to quantity or quality. In areas where there is no local or county authority that controls installation of septic tanks or sewer systems, or if the health authority is unable to determine whether the proposed well location complies with state and local requirements, the applicant must apply for approval directly to the Department of Water Resources.
10. If an individual other than the land owner or lessee signs this notice, an original letter of authorization from the land owner/lessee, stating that the individual has permission to sign this specific notice on his or her behalf, must accompany the notice.
11. Please mail **two original Notices** with **original signatures** and **two site plans** and, in accordance with A.R.S. § 45-113, a **check or money order (no cash) in the amount of $10.00** to P. O. Box 458, Phoenix Arizona, 85001-0458, or hand deliver to 500 North Third Street, Phoenix, Arizona.
12. Arizona Revised Statute § 45-596(D) provides that the Director of the Department is to determine whether or not all information required on this form has been submitted. If not, the person filing the Notice will be notified, and the drilling or modification of the well may **not** proceed.
13. This form is not applicable for non-exempt wells (those yielding more than thirty-five gallons per minute) within an Active Management Area. Contact Groundwater Management for further information regarding the appropriate notice to file with the Department.

TIME FRAME FOR REVIEW OF YOUR APPLICATION

Within 15 days after receipt of your Notice of Intention the Arizona Department of Water Resources ("Department") will determine whether your application should be granted or denied, unless this time is extended for lack of a complete application. If your application is incomplete, the Department will notify you in writing and will specify what information is necessary to make the application complete. Until the missing information is received, the time frame for review of your application will be suspended. Your application will not be complete until all of the requested information is received. If you do not supply the missing information within sixty (60) days, the Department may deem your application withdrawn and close the file.

At the end of its review, the Department will send you a written notice either granting or denying your application for drilling authority. If your application is approved, the Drill Card will be mailed directly to the drilling contractor. If denied, the Department's notice will state justification for the denial and an explanation of your right to appeal.

CONSTRUCTION AND FOLLOW UP REQUIREMENTS

1. Construction and abandonment standards for wells, must be in accordance with Department Regulations. A.R.S. § 45-594 and Arizona Administrative Code R12-15-811 require the well to be constructed with a twenty foot steel surface seal casing, including a one foot steel stickup and one and one-half inches of grout seal around the casing from the surface to a depth of twenty feet, unless a variance is granted **(see A.R.S. § 45-596 (G) for procedure to follow in requesting a variance).**
2. Pursuant to § 45-596(E), the drilling, deepening or modification of the well must be completed within one year of the date of the Notice of Intent. If the well is not completed within one year, a new Notice of Intent must be filed before proceeding with further construction.
3. If a well which was originally drilled as an exploration well, a monitor well, a piezometer well or for any use other than domestic use is later proposed to be converted to use for domestic purposes as defined in § 45-454, the well owner must file a Notice of Intention to Drill and comply with the requirements of § 45-596 before the well is converted and any water from that well is used for domestic purposes.
4. Within thirty days after installation of pumping equipment, the registered well owner must file a Completion Report with the Department. The person to whom a well is registered also must notify the Department of a change in ownership or a change in data relating to this well.

RECEIVED
DEC 23 1999
GROUNDWATER MGT

T. 24 R. 24 S. 12

BOOK 102-BOOK 101

MAP 36 MAP 39

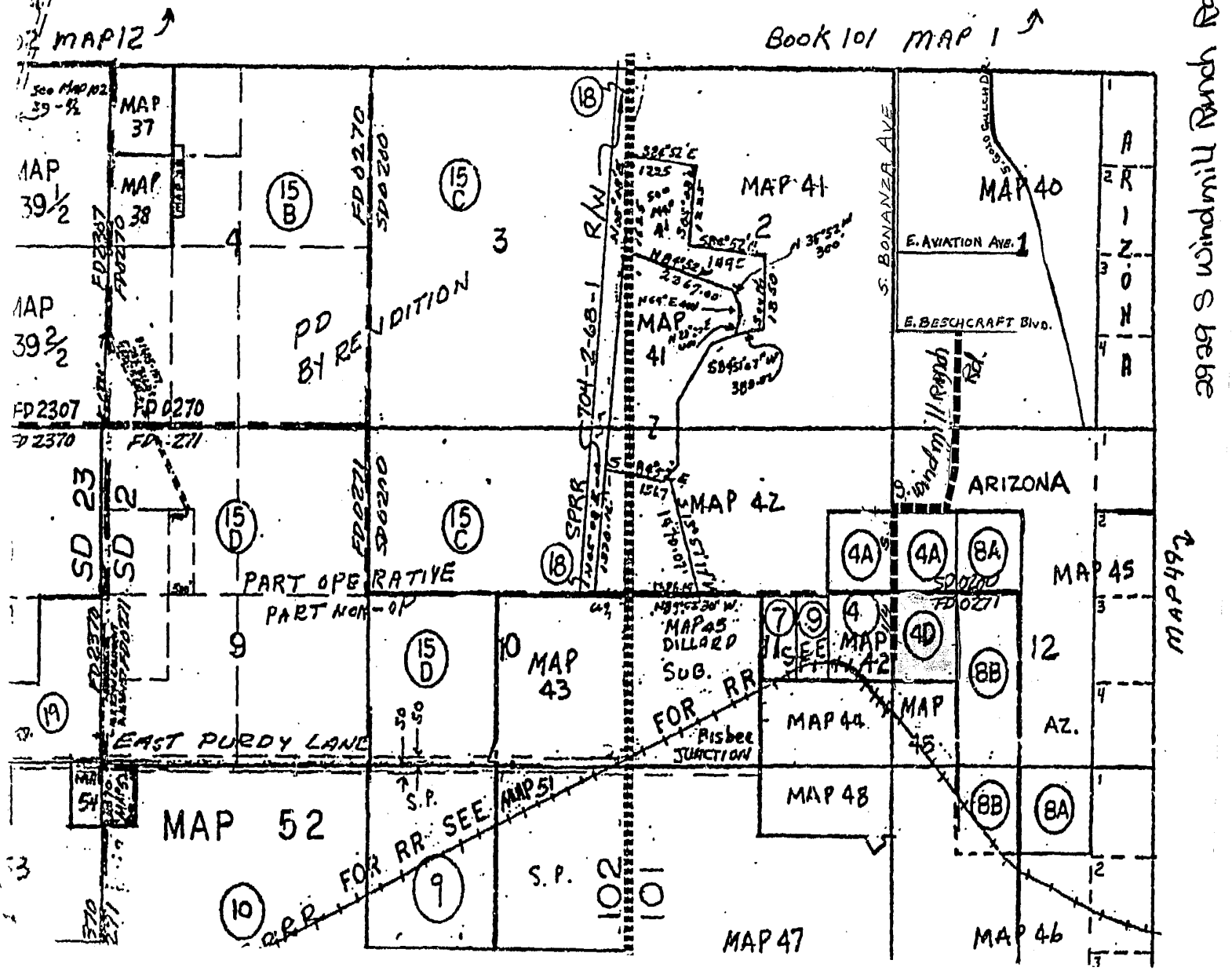

RECEIVED
DEC 23 1999
GROUNDWATER NOT

BBB NW NW NW	BBA NE NW NW	BAB NW NE NW	BAA NE NE NW	ABB NW NW NE	ABA NE NW NE	AAB NW NE NE	AAA NE NE NE
BBC SW NW NW	BBD SE NW NW	BAC SW NE NW	BAD SE NE NW	ABC SW NW NE	ABD SE NW NE	AAC SW NE NE	AAD SE NE NE
BCB NW SW NW	BCA NE SW NW	BDB NW SE NW	BDA NE SE NW	ACB NW SW NE	ACA NE SW NE	ADB NW SE NE	ADA NE SE NE
BCC SW SW NW	BCD SE SW NW	BDC SW SE NW	BDD SE SE NW	ACC SW SW NE	ACD SE SW NE	ADC SW SE NE	ADD SE SE NE
CBB NW NW SW	CBA NE NW SW	CAB NW NE SW	CAA NE NE SW	DBB NW NW SE	DBA NE NW SE	DAB NW NE SE	DAA NE NE SE
CBC SW NW SW	CBD SE NW SW	CAC SW NE SW	CAD SE NE SW	DBC SW NW SE	DBD SE NW SE	DAC SW NE SE	DAD SE NE SE
CCB NW SW SW	CCA NE SW SW	CDB NW SE SW	CDA NE SE SW	DCB NW SW SE	DCA NE SW SE	DDB NW SE SE	DDA NE SE SE
CCC SW SW SW	CCD SE SW SW	CDC SW SE SW	CDD SE SE SW	DCC SW SW SE	DCD SE SW SE	DDC SW SE SE	DDD SE SE SE

41D

6	5	4	3	2	1
7	8	9	10	11	12
18	17	16	15	14	13
19	20	21	22	23	24
30	29	28	27	26	25
31	32	33	34	35	36

Section 12

Township 24

Range 24

101-39-004D

RDWR TUCSON TEL:602-628-6759 Apr 26'99 8:43 No.001 P.03

ARIZONA DEPARTMENT OF WATER RESOURCES

500 North Third Street, Phoenix, Arizona 85004
Telephone (602) 417-2470
Fax (602) 417-2422

December 29, 1999

JANE DEE HULL
Governor

RITA P. PEARSON
Director

KRISTINE DANIELS
PO BOX 406
BISBEE, AZ 85603

Registration No. 55-578819
File No.D(24-24) 12 CBC

Dear Well Owner:

Enclosed is a copy of the Notice of Intention (NOI) to drill a well. This NOI, which was recently filed with this Department, is being returned to you as evidence of your compliance with ARS §45-596. The enclosed Completion Report is to be submitted when pump equipment is installed. The Drilling Card and Well Drilling Report form have been sent to your driller. He may not begin drilling until he has received the Drilling Card and it must be displayed on the rig during drilling. If you change drillers, you must supply this Department with the new driller's identity. Please ensure that the driller you select is licensed to drill the type of well you require. All well drillers must pass an examination proving they understand the drilling methods for that particular license, and are familiar with the laws and regulations which govern well construction in Arizona.

If it is necessary to change the location of the proposed well, immediately contact the Department of Water Resources to obtain written permission before proceeding with the drilling. A properly signed, amended Drilling Card must be in the possession of the driller before drilling commences at a different location than originally authorized.

ARS §45-600 requires the registered well owner to submit a completion report within thirty (30) days after the installation of pumping equipment. It also requires the driller to furnish this Department a complete and accurate log of the well within thirty (30) days after completion of drilling. You should insist, and ensure, that both of these are done.

If in the course of drilling a new well, it is determined that the new well cannot be successfully completed as initially intended (dry hole, cave in, lost tools, etc.), the new well must be properly abandoned and a Well Abandonment Completion Report submitted per R12-15-816.F.

Per ARS §45-593 (C), the person to whom a well is registered shall notify this Department of a change in ownership of the well and/or information pertaining to the physical characteristics of the well in order to keep this well registration file current and accurate. We have enclosed a Change of Well Information Form should it be needed in the future.

Sincerely,

Monica Ortiz
Water Resource Technician
Groundwater Management Support Section

DEPARTMENT OF WATER RESOURCES
99 EAST VIRGINIA AVENUE
PHOENIX, ARIZONA 85004



REGISTRATION OF EXISTING WELLS

READ INSTRUCTIONS ON BACK OF THIS FORM BEFORE COMPLETING
PRINT OR TYPE — FILE IN DUPLICATE

REGISTRATION FEE (CHECK ONE)	
EXEMPT WELL (NO CHARGE)	☐
NON-EXEMPT WELL — $10.00	☐

1 3

FOR OFFICE USE ONLY
REGISTRATION NO. 55- 643436
FILE NO. D(24-24)11abc
FILED 6-3-82 (DATE) AT 11:15 (TIME)
INA
AMA

1. Name of Registrant:
ROBERT L. BROWN
RT#1 106 SWAN Rd. (Address) BISBEE (City), ARIZONA (State) 85603 (Zip)

2. File and/or Control Number under previous groundwater law:
— (File Number) 35- — (Control Number)

3. a. The well is located within the ~~NW~~ SW ¼ ~~NE~~ NW ¼ NE ¼, Section 11, of Township 24 N(S) Range 24 (E)W, G & SRB & M, in the County of COCHISE.
b. If in a subdivision: Name of subdivision —, Lot No. —, Address —.

4. The principal use(s) of water (Examples: irrigation - stockwater - domestic - municipal - industrial)
DOMESTIC.

5. If for irrigation use, number of acres irrigated from well —0—.

6. Owner of land on which well is located. If same as Item 1, check this box ☒
(Address) (City) (State) (Zip)

7. Well data (If data not available, write N/A)
a. Depth of Well 150 feet
b. Diameter of casing 8 inches
c. Depth of casing 150 feet
d. Type of casing STEEL.
e. Maximum pump capacity 20 gallons per minute.
f. Depth to water 67 feet below land surface.
g. Date well completed Aug. (Month) N/A (Day) 1966 (Year).

8. The place(s) of use of water. If same as Item 3, check this box ☒
____¼ ____¼ ____¼, Section ____ Township ____ Range ____
____¼ ____¼ ____¼, Section ____ Township ____ Range ____
Attach additional sheet if necessary.

9. DATE 6/2/82 SIGNATURE OF REGISTRANT Robert L. Brown

MICROFILMED

INSTRUCTIONS FOR COMPLETING REGISTRATION FORM

General Instructions

1. A person who owns an "Existing Well" shall register the well, pursuant to A.R.S. 45-593, by filing this form **in duplicate** with the Department of Water Resources not later than midnight June 14, 1982. The form must be completed and signed. Failure to do so will constitute a violation of A.R.S. 45-593, and may subject the well owner to injunction and/or civil penalties, pursuant to A.R.S. Title 45, Article 12.

2. An "Existing Well" means, (1) a well which was drilled on or before June 12, 1980 and which is not abandoned or sealed, or (2) a well which was not completed on or before June 12, 1980, but for which a Notice of Intention to Drill was on file with the Arizona Water Commission on or before June 12, 1980.

3. No registration fee is required for Exempt Wells. A $10.00 registration fee must accompany registration forms for all Non-Exempt Wells.

4. An "Exempt Well" means a well having a pump with a maximum capacity of not more than 35 gallons per minute which is used to withdraw groundwater. An Exempt Well may include the non-commercial irrigation of not more than 1 acre of land.

5. A "Non-Exempt Well" means a well that is not an "Exempt Well".

INSTRUCTIONS FOR REGISTRATION QUESTIONS

1. The Registrant must be the owner of the well and may be an individual, public or private corporation, company, partnership, firm, association, society, estate, trust, any other private organization or enterprise, the United States, any state, territory or country or a governmental entity, political subdivision or municipal corporation organized under or subject to the constitution and laws of this State.

2. If you own an existing irrigation well drilled at any time, or any other type of well drilled on or after June 20, 1968, you should have an assigned control and/or file number. Write these numbers in item 2. If you do not know the number, please explain the reason on the form or on an attached sheet.

3. a. Fill in the Section, Township and Range in all cases if it is available.
   b. If the well is in a subdivision and you have this information, give the subdivision name, Lot Number, and Address.

4. Show all purposes for which the water is used.

5. If the well is used for irrigation, give the number of acres irrigated in 1980 from the well.

6. If the owner of the land is an individual, give the last name, first name, middle initial. If the owner of the land is a corporation, partnership, firm, etc., fill in the appropriate title.

7. Complete the section on Well Data with the most accurate information available to you. If the data is not available, write N/A in the blanks.

8. Give the legal description of the place of use of the water. If place of use is in a subdivision and legal description is not available, give the subdivision name, Lot Number and/or address on the blank line.

9. The person in whose name a well is registered shall notify the Department of any change in ownership and shall keep all information on the registration record current and accurate. A form entitled "Change of Well Information/Ownership" is available for this purpose. A blank form will be furnished with the returned duplicate copy of the registration form.

OK

ABC

CHANGE OF WELL INFORMATION

Registration No. 55-643436

I request the following information be changed in Well File Number D(24-24) 11 as

FILED 6-3-82

NAME OF REGISTRANT, INCLOSED IS COPY OF DEATH CERTIFICATE, LETTERS TESTAMENTARY, (APPOINTING UNDERSIGNED AS PERSONAL REPRESENTATIVE) AND COPY OF CHANGE OF DEED OF REAL PROPERTY WHERE WELL IS LOCATED. REQUEST CHANGE BE MADE TO SHOW DORCAS A BROWN ~~AS OWNER OF RP~~ AS NEW OWNER.

Date 4-10, 1990 Doreen a Brown, AS Signature of Well Owner PERSONAL REPRESENTATIVE FOR ROBERT L. BROWN - DECEASED

STATEMENT OF CHANGE OF WELL OWNERSHIP

I, DECEASED. state that I am (no longer) the

(new) owner of the well described below:

Township 24 S Range 4 E Section 11, NW ¼ NE ¼ ¼

Registration #55-643436 File No. ?

Doreen a Brown, PERSONAL REPRESENTATIVE FOR ROBERT L. BROWN	DORCAS A. BROWN
Previous Owner	New Owner
DECEASED	767 SARATOGA DR
Address	Address
City State Zip	SALINAS CA 93906
	City State Zip

NOTE: ARS 45-593 requires that the Department be notified of change of well ownership and that the well owner is required to keep the Department's Well Registration records current and accurate. Well data and ownership changes must be submitted within 30 days after changes take place.

NOTE: SAVE THIS FORM TO REPORT FUTURE CHANGES IN OWNERSHIP OR WELL DATA SUCH AS PUMP CAPACITY, ETC.

MICROFILMED
ENTERED APR 18 1990

APR 13 1990
CLERK

OK

RECEIVED
MAR 12 1991
OPERATIONS

ARIZONA DEPARTMENT OF WATER RESOURCES
OPERATIONS DIVISION
15 SOUTH 15TH AVENUE
PHOENIX, ARIZONA 85007

CHANGE OF WELL INFORMATION

Well Registration No. 55- 643436 File No. D (24-24)11ab ABC
(location)

I/We request the following well information be changed: TO SHOW NEW OWNER OF WELL TO BE DALE G. OSBORN AND COLEEN A. OSBORN (~~SAHUARO~~ RESOURCES LTD)
301 15th Terrace, Bisbee, AZ 85603 (602)-432-4196

Date: 7-23-90 Signature of Current Well Owner Dorcas A Brown
INFO SENT TO NEW OWNER 2/7/91. Dorcas A Brown
(DO NOT CUT THIS FORM IN HALF)

STATEMENT OF CHANGE OF WELL OWNERSHIP

I, DORCAS A BROWN (please print) state that I am (no longer) the ~~(new)~~ owner of the well described below:

Township 24 S Range 24 E Section NW 1/4 ; NE 1/4 1/4 1/4

Well Registration No.55- 643436 File No. D (24-24) 11ab
(location)

DORCAS A BROWN
PRINT Previous Owner's Name

767 SARATOGA DR
Address

SALINAS | CA | 93906
City State Zip

Dale G. Osborn & Coleen A. Osborn, h/wJT
PRINT New Owner's Name

301 15th Terrace
Address

Bisbee | AZ | 85603
City State Zip

Dated: 3-10-91 Signature of New Owner Dale G. Osborn Coleen A. Osborn
Dale G. Osborn Coleen A. Osborn

MICROFILMED

ENTERED MAR 15 1991

NOTE: A.R.S.§45-593.C. requires that the Department be notified of change of well ownership and that the well owner is required to keep the Department's Well Registration records current and accurate. Well data and ownership changes must be submitted within thirty (30) days after changes take place.

SAVE THIS FORM TO REPORT FUTURE CHANGES IN OWNERSHIP, CHANGES IN ADDRESS, OR CHANGE IN WELL DATA SUCH AS PUMP CAPACITY, CORRECTION OF LEGAL DESCRIPTION, CHANGE OF WELL DRILLER AND AMENDING INFORMATION PREVIOUSLY FILED.

DWR-55-71-3/90

FILING FEE $10.00

ARIZONA DEPARTMENT OF WATER RESOURCES
Operations Division
15 South 15th Avenue
Phoenix, Arizona 85007

FILING FEE $10.00

JUL - 2 1993

NOTICE OF INTENTION TO DRILL A WELL OUTSIDE OF AN ACTIVE MANAGEMENT AREA

Section §45-596, Arizona Revised Statutes, provides: In an area not subject to Active Management, a person may not drill, deepen, or modify any well, without first filing a Notice of Intention to Drill with the Department.

WELL/LAND LOCATION:

1. Township: 24 ☒N/☐S | 2. Range: 24 ☐E/☒W | 3. Section: 11

4. SW 1/4 (10 Acre) NW 1/4 (40 Acre) NE 1/4 (160 Acre)

5. County Assessor's I.D.: 101 (Book) | 42 (Map) | 003-0 (Parcel)

6. County: COCHISE

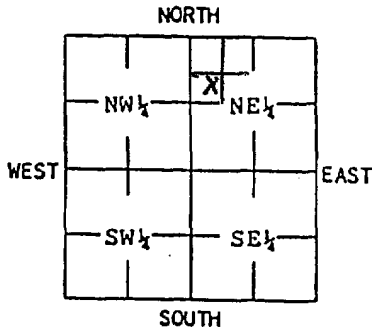

INDICATE WELL LOCATION BY X
(Above diagram represents one 640 acre section)

7. Type of well: Exempt ✓ Non-exempt ____

8. Action Requested:
Drill New Well ____; or Deepen ✓
Replace ____ Modify ____
Well No. 55- 643436

9. Is the proposed wellsite within 100 feet of a septic tank system, sewage disposal area, landfill, hazardous waste facility, storage area of hazardous materials or petroleum storage areas and tanks?
Yes ____ No ✓

10. Will this proposed well pump Colorado River Water? Yes ____ No ✓
(See item 10 on reverse side)

11. Applicant: Owner ✓ Lessee ____
DALE G. OSBORN
SAHUARO RESOURCES, LTD.
Name
SWAN ROAD P.O. BOX 5027
Mailing Address
BISBEE, AZ. 85603
City / State / Zip
Telephone: 602-432-4196

12. Owner or Lessee of Land at wellsite:
SAME
Name
Mailing Address
City State Zip
Telephone:

13. Owner of well:
SAME
Name
Mailing Address
City State Zip
Telephone:

DO NOT WRITE IN THIS SPACE
Office Record
File No. D(24-24)11 ABC
Filed 7/2/93 By dh
Input ENTERED JUL 14 1993
Mailed 7/13/93 By dh
Registration No. 55-643436
INA ____
W/S 13 S/B ____

PLACE OF USE:

14. Township 24 ☒S
Range 24 ☒E/☐W

15. Section 11

16. Legal description of land:
SW 1/4 (10 Acre) NW 1/4 (40 Acre) NE 1/4 (160 Acre)

DESCRIPTION OF PROPOSED WELL:

17. Diameter 8 inches
Depth 250 feet
Type of Casing STEEL
Design Pump Capacity:
20 gallons per minute

18. Estimate of total annual pumping:
1 acre feet

19. Principal use of water: (be specific)
DOMESTIC

20. Other uses intended: (be specific)
NONE

21. Number of Multiple Drinking Water connections, if any: 1
(See item 5 on reverse side)

22. If use includes irrigation, state to nearest tenth, the number of acres to be irrigated:
-0-

23. Construction will start about:
JULY - 93
Month Year

DRILLING FIRM:

24. JANNER WELL SERVICE
Firm
7914 N. FRONTIER RD.
Mailing Address
McNEAL, AZ. 85617
City State Zip
133
DWR License Number
C-53
ROC License Classification

GENERAL INSTRUCTIONS

1. Fill out this form in DUPLICATE and send WITH $10.00 FEE to 15 South 15th Avenue, Phoenix, AZ 85007
2. For specific instructions, limitations and conditions, see the reverse side of this form.
3. This form is to be used to drill, deepen, replace or modify a well outside of an Active Management Area.
4. If the well is a replacement, deepening or modification of an existing well, provide the registation number of the existing well in Item 8.
5. Construction standards for wells, including abandonment, shall be in accordance with Department Rules.
6. Section §45-596(D), provides that the Director shall determine that all information required on form has been submitted. If not, the person filing will be notified, and the drilling, deepening, or modification of the well may not proceed.

MICROFILMED

I state that this Notice is filed in compliance with A.R.S. §45-596 and is complete and correct to the best of my knowledge and belief and that I understand the limitations under which I must operate this well as set forth on the reverse side of this form.

DALE G. OSBORN
Typed or printed name

Dale G. Osborn INDIVIDUALLY, AND AS PRES. OF SAHUARO RESOURCES
Signature of Owner / Lessee of wellsite

7-1-93
Date

SPECIFIC INSTRUCTIONS, LIMITATIONS AND CONDITIONS

1. Receipt of this annotated Notice constitutes authorization to proceed in drilling, deepening, or modifying the well as set forth on this Notice.

2. Only a well driller licensed in the State of Arizona is authorized to drill, deepen or modify a well. A well driller may commence drilling a well only if the well drilling contractor or licensee has possession of a drilling card at the well site, issued by the Director in the name of the well drilling contractor or licensee, authorizing the drilling of the specific well in the specific location.

3. An exempt well means a well having a pump with a maximum capacity of not more than thirty-five (35) gallons per minute and may include the application of water to less than two (2) acres of land in an INA or AMA to produce plants or parts of plants for sale, human consumption or for use as feed for livestock, range livestock or poultry.

4. A non-exempt well is any well which exceeds the limitations, as indicated in paragraph 3 above. However, water from a non-exempt well located in an Irrigation Non-Expansion Area, may not be withdrawn to irrigate any acres which are not eligible to be irrigated pursuant to A.R.S. §45-434 or §45-437. Also, owners of non-exempt wells located in Irrigation Non-Expansion Areas, are subject to the measuring device and annual report requirements of A.R.S. §45-437.

5. Multiple Drinking Water Connections mean other parcels of land being served by your well that are not owned by you. Each separate parcel is considered one connection.

6. The drilling, deepening, or modification of this well shall be completed within one (1) year of the issuance of the drilling authority.

7. Within thirty (30) days after the installation of pumping equipment on this well, the registered well owner shall file the prescribed Completion Report. A form for this purpose will be furnished to the registered owner with the return of an annotated copy of this Notice.

8. The person to whom a well is registered shall notify the Department of a change in ownership or a change in data relating to this well. The prescribed form for these purposes will be furnished to the registered owner with the return of an annotated copy of this Notice.

9. A sketch map showing the general boundaries of the Active Management Areas and Irrigation Non-Expansion Areas is shown at the right. Maps of greater detail are available on request.

10. If the proposed well is a non-exempt well and is located near the Colorado River and if the proposed well may pump Colorado River Water, proof must be submitted with this notice that the applicant has the legal right to use Colorado River Water. Alternately, evidence needs to be submitted that supports the contention that Colorado River water will not be withdrawn by the well. Persons near the Colorado River may wish to contact the Colorado River Management Division, Department of Water Resources at (602) 542-1960 to determine those Townships and Ranges which will be affected by these requirements or with questions regarding the proof of right.

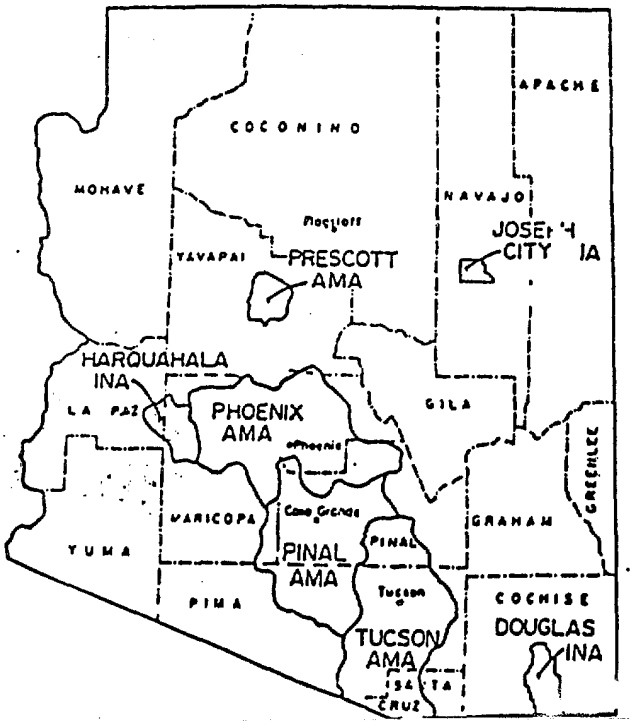

SAMPLE

RECEIPT

№ 7322

Sahuaro Resources, Ltd.
Dale G. Osborn
P.O. Box 5027
Bisbee, AZ 85603

STATE OF ARIZONA
DEPARTMENT OF WATER RESOURCES
OPERATIONS DIVISION
15 SOUTH 15TH AVENUE
PHOENIX, ARIZONA 85007
(602) 542-1581

ENTRY CODE 55

FILE NO. 55-643436 **THRU**

ITEM DESCRIPTION	RATE	AMOUNT
FILING FEE FOR NOI TO DEEPEN A WELL	10.00	10.00
REG. NO.55-643436		
FILE NO.D(24-24)11ABC		

PAID

CHECK NO. 3855 FEE ACCOUNT NO. _____ TOTAL $ 10.00

CHIT NO. _____ RECEIVED BY db DATE 07-13-93

IPS 1821 – Rev. 4/91

ARIZONA DEPARTMENT OF WATER RESOURCES

15 South 15th Avenue, Phoenix, Arizona 85007
Telephone (602) 542-1581
Fax (602) 542-3383

July 13, 1993

FIFE SYMINGTON
Governor

RITA P. PEARSON
Director

Dale G. Osborn
Sahuro Resource, Ltd.
P. O. Box 5027
Bisbee, AZ 85603

Registration No. 55-643436
File No. D(24-24)11ABC

Dear Mr. Osborn:

Enclosed is a copy of the Notice of Intention (NOI) to deepen a well. This NOI, which was recently filed with this Department, is being returned to you as evidence of your compliance with ARS §45-596. The enclosed Completion Report is to be submitted when pump equipment is installed. The Drilling Card and Well Drilling Report form have been sent to your driller. He may not begin drilling until he has received the Drilling Card and it must be displayed on the rig during drilling. If you change drillers, you must supply this Department with the new driller's identity. Please ensure that the driller you select is licensed to drill the type of well you require. All well drillers must pass an examination proving they understand the drilling methods for that particular license, and are familiar with the laws and regulations which govern well construction in Arizona.

If it is necessary to change the location of the proposed well, immediately contact the Department of Water Resources to obtain written permission before proceeding with the drilling. A properly signed, amended Drilling Card must be in the possession of the driller before drilling commences at a different location than originally authorized. **In no case may the replacement well be more than 660 feet from the well it is replacing.**

ARS §45-600 requires the registered well owner to submit a completion report within thirty (30) days after the installation of pumping equipment. It also requires the driller to furnish this Department a complete and accurate log of the well within thirty (30) days after completion of drilling. You should insist, and ensure, that both of these are done.

If in the course of drilling a new well, it is determined that the new well cannot be successfully completed as initially intended (dry hole, cave in, lost tools, etc.), the new well must be properly abandoned and a Well Abandonment Completion Report submitted per R12-15-816.F.

ENCLOSED

Per ARS §45-593, the person to whom a well is registered shall notify this Department of a change in ownership of the well and/or information pertaining to the physical characteristics of the well in order to keep this well registration file current and accurate. We have enclosed a Change of Well Information Form should it be needed in the future.

If the information you provided indicates your well is near the Colorado River; if in the future, it is determined that water from your well is supplied from the river and you do not have a perfected water right to Colorado River water established prior to 1929, the U.S. Bureau of Reclamation may require you to cease pumping or enter into a contract for use of Colorado River water.

Sincerely,

Dorothy Boggs
Groundwater Permit Specialist

db
Enclosures

MICROFILMED

EXEMPT WELL
WELL REGISTRATION NO.
55- 643436

DEPARTMENT OF WATER RESOURCES
15 South 15th Avenue
Phoenix, Arizona 85007

EXEMPT WELL

THIS DRILLING CARD SHALL BE IN THE POSSESSION OF THE DRILLER BEFORE DRILLING OPERATIONS COMMENCE

AUTHORIZED DRILLER Tanner Well Service LICENSE NO. 133
(Unless superceded by notification of change of well driller)

Notice of Intention to ____ **Drill** X **Deepen** ____ **Replace** ____ **Modify** a well has been filed with the Department by:

Dale G. Osborn Sahuaro Resources, Ltd. P.O. Box 5027 Bisbee AZ 85603

Name Address City State Zip

This well is to be located in: Township 24S Range 24E Section 11 SW 1/4 NW 1/4 NE 1/4

This authorization to ____ Drill X Deepen ____ Replace ____ Modify the above well expires at midnight on 07-12-94.

PURSUANT TO A.R.S. § 45-600, THE DRILLER SHALL FILE, ON THE PRESCRIBED DEPARTMENT FORM, A LOG OF THE WELL WITHIN 30 DAYS OF COMPLETION OF DRILLING

for **Deputy Director**

DWR-55-54-3/91



ARIZONA DEPARTMENT OF WATER RESOURCES
15 South 15th Avenue
Phoenix, Arizona 85007

WELL DRILLER REPORT

This report should be prepared by the driller in all detail and filed with the Department within 30 days following completion of the well.

1. Owner Name: DALE G. OSBORN-SAHUARO RESOURCES, LTD.
   Address: P.O BOX 5027 BISBEE, AZ. 85603
   Street City State Zip
2. Driller Name: JANNER WELL SERVICE
   Address: 7914 N. FRONTIER RD. McNEAL, AZ. 85617
   Street City State Zip
3. Location: 24 N/S (Township) 24 E/W (Range) 11 (Section) SW 1/4 (10-acre) NW 1/4 (40-acre) NE 1/4 (160-acre)
4. Well Registration No. 55- 643436 (Required)
5. Permit No. N/A (If issued)

DESCRIPTION OF WELL

6. Total depth of hole 258 ft.
7. Type of casing PVC
8. Diameter and length of casing 6 in. from 0 to 258', _____ in from _____ to _____.
9. Method of sealing at reduction points N/A
10. Perforated from 122' to 258', from _____ to _____, from _____ to _____.
11. Size of cuts 1/8" x 6" Number of cuts per foot 3
12. If screen was installed: Length N/A ft. Diam _____ in. Type _____
13. Method of construction DRILLED
    (drilled, dug, driven, bored, jetted, etc)
14. Date started 7-22-93
    Month Day Year
15. Date completed 8-5-93
    Month Day Year
16. Depth to water 94 ft. (If flowing well, so state)
17. Describe point from which depth measurements were made, and give sea-level elevation if available
    FROM GROUND LEVEL
18. If flowing well, state method of flow regulation: _____
19. Remarks: _____

DO NOT WRITE IN THIS SPACE
ENTERED AUG 23 1993
Re 55-643436
Fil D(24-24)11ABC
Re
En

DWR-55-55-7/91 (Rev.)

LOG OF WELL

1.

Indicate depth at which water was first encountered, and the depth and thickness of water bearing beds. If water is artesian, indicate depth at which encounterd, and depth to which it rose in well.

From (feet)	To (feet)	Description of formation material
146	150	FILL
150	258	HARD RED ROCK

I hereby certify that this well was drilled by me (or under my supervision), and that each and all statements herein contained are true to the best of my knowledge and belief.

Driller Name: Robert D. Tanner

7914 N. FRONTIER RD.
Street

McNEAL, Az. 85617
City State Zip

Date 8-9-93

ARIZONA DEPARTMENT OF WATER RESOURCES
500 North Third Street
Phoenix, Arizona 85004
WELL DRILLER REPORT

RECEIVED
SEP 28 1999
RECORDS MGT

This report should be prepared by the driller in all detail and filed with the Department within 30 days following completion of the well.

1. WEBER DRILLING
453 EAST MECHAM DRIVE
SAINT DAVID, AZ 85630-6235

2. Owner Name: NACO WATER CO.
Address: TUCSON (City) AZ (State) 85754 (Zip)

3. Location: 24 N/S 24 E/W 18 ¼ NE ¼ SW ¼ SW
Township Range Section 10-acre 40-acre 160-acre

4. Well Registration No. 55- 575700 (Required)
5. Permit No. _____ (If issued)

DESCRIPTION OF WELL

6. Total depth of hole 410 ft.
7. Type of casing STEEL
8. Diameter and length of casing 10 in. from 0 to 20, 8" in from 0 to 340
9. Method of sealing at reduction points WELDED BOREHOLE 10" 340-410
10. Perforated from 180 to 279, from 302 to 340 from _____ to _____
11. Size of cuts 4"X8" Number of cuts per foot 4
12. If screen was installed: Length _____ ft. Diam _____ in. Type _____
13. Method of construction DRILLED
(drilled, dug, driven, bored, jetted, etc)
14. Date started SEPT (Month) 13 (Day) 1999 (Year)
15. Date completed SEPT (Month) 15 (Day) 1999 (Year)
16. Depth to water 140 ft. (If flowing well, so state)
17. Describe point from which depth measurements were made, and give sea-level elevation if available
GROUND LEVEL
18. If flowing well, state method of flow regulation: _____

19. Remarks: _____

DO NOT WRITE IN THIS SPACE
OFFICE RECORD

Registration No. 55-575700
File No. D(24-24) 18 CCA
Received _____ By _____
Entered _____ By _____

DWR-55-55-7/95 (Rev.)

ENTERED SEP 29 1999

LOG OF WELL

Indicate depth at which water was first encountered, and the depth and thickness of water bearing beds. If water is artesian, indicate depth at which encountered, and depth to which it rose in well.

From (feet)	To (feet)	Description of formation material
0	130	ALLUVIAL
130	240	VOLCANIC CONGLOMORET
240	340	ALLUVIAL
340	410	ALLUVIAL WITH HIGH CLAY CONTENT
		FIRST WATER 140'
		STATIC 130'

I hereby certify that this well was drilled by me(or under my supervision), and that each and all statements herein contained are true to the best of my knowledge and belief.

Driller Name: WEBER DRILLING

453 EAST MECHAM DRIVE

Street

SAINT DAVID, AZ 85630-6235 1-520-720-4800

City State Zip Phone No.

X Daniel E. Weber 9-20-99

Signature of Driller Date

ARIZONA DEPARTMENT OF WATER RESOURCES

GROUNDWATER MANAGEMENT SUPPORT SECTION

500 North Third Street
Phoenix, Arizona 85004-3903

THIS AUTHORIZATION SHALL BE IN POSSESSION OF THE DRILLER DURING ALL DRILL OPERATIONS

WELL REGISTRATION NO: 55-575700

AUTHORIZED DRILLER: WEBER DRILLING LICENSE NO: 272

NOTICE OF INTENTION TO DRILL A NON-EXEMPT WELL HAS BEEN FILED WITH THE DEPARTMENT BY:

WELL OWNER: NACO WATER CO PO BOX 85160 TUCSON, AZ 85754

The well(s) is/are to be located in the:

NE 1/4 of the SW 1/4 of the SW 1/4 Section 18 Township 24 SOUTH Range 24 EAST

No. of wells in this project: 1

THIS AUTHORIZATION EXPIRES AT MIDNIGHT ON THE 28TH DAY OF JUNE, 2000.

CHIEF, GROUNDWATER MANAGEMENT SUPPORT

THE DRILLER MUST FILE A LOG OF THE WELL
WITHIN 30 DAYS OF COMPLETION OF DRILLING

GREAT SEAL OF THE STATE OF ARIZONA
DITAT DEUS
1912

ARIZONA DEPARTMENT OF WATER RESOURCES
GROUNDWATER MANAGEMENT SUPPORT SECTION
MAIL TO: P. O. BOX 458, PHOENIX, ARIZONA 85001-0458
FOR MORE INFORMATION CALL: MONICA ORTIZ (602)417-2470
NOTICE OF INTENTION TO DRILL, DEEPEN, REPLACE OR MODIFY A WELL

RECEIVED JUN 29 1999 GROUNDWATER MGT

PLEASE COMPLETE ALL ITEMS IN THE BOX BELOW DOWN TO COUNTY OR LOCAL AUTHORITY ENDORSEMENT. IF ANY WATER FROM THE PROPOSED WELL (LISTED BELOW) WILL BE USED FOR DOMESTIC PURPOSES ON A PARCEL OF LAND 20 OR FEWER ACRES, THE APPLICABLE COUNTY OR LOCAL HEALTH AUTHORITY MUST ENDORSE ALL ITEMS IN THE BOX BEFORE SUBMISSION TO THE DEPARTMENT OF WATER RESOURCES. ITEMS C, D, E, AND F MAY BE AVAILABLE FROM YOUR COUNTY ASSESSOR'S OFFICE.

A. Naco Water Co. P.O. Box 85160 Tucson Az 85754
LANDOWNER'S NAME CURRENT MAILING ADDRESS CITY STATE ZIP

B. TELEPHONE NO. (520) 623-5172

COUNTY ASSESSOR'S PARCEL ID INFORMATION:

C. WELL LOCATED IN Cochise COUNTY D. Part of 102 BOOK 57 MAP 189 PARCEL E. 0.14 # OF ACRES

OFFICIAL SEAL OR STAMP

RECEIVED JUL 12 1999 GROUNDWATER MGT

WELL/LAND LOCATION (MUST BE COMPLETED AS REQUESTED):

F. NE ¼ SW ¼ SW ¼ OF SECTION 18 TOWNSHIP 24 N/S RANGE 24 E/W
10AC 40AC 160AC

COUNTY OR LOCAL AUTHORITY ENDORSEMENT

CHECK ONE:
G. RECOMMEND APPROVAL ✓ ; INSUFFICIENT INFORMATION TO MAKE DETERMINATION _____ ; VARIANCE REQUIRED _____ (EXPLANATION ATTACHED)

H. DATE 6-17-99 AUTHORIZED SIGNATURE _____ TITLE _____

1. OWNER OF WELL:
Naco Water Co.
NAME
P.O. Box 85160
CURRENT MAILING ADDRESS
Tucson AZ 85754
CITY STATE ZIP

TELEPHONE NUMBER (520) 623-5172

2. ACTION REQUESTED:
DRILL NEW WELL X DEEPEN _____
MODIFY _____ REPLACE _____

WELL REGISTRATION NO 55- _____

FOR A REPLACEMENT WELL PROVIDE:
MAX. CAPACITY OF THE ORIGINAL WELL _____ GALLONS PER MINUTE;

DISTANCE FROM THE ORIGINAL WELL: _____ FEET

3. CONSTRUCTION WILL START ABOUT:
MONTH July 1 YEAR 1999

4. TYPE OF CASING FOR PROPOSED WELL:
SURFACE CASING: Steel
DIAMETER: 12 " DEPTH: 20 '

DOWNHOLE CASING: Steel
DIAMETER: 8 " DEPTH: 400 '

5. DESIGN PUMP CAPACITY:
130 GALLONS PER MINUTE

6. LESSEE OF LAND OF WELLSITE:
N/A
NAME
_____
CURRENT MAILING ADDRESS
_____
CITY STATE ZIP

TELEPHONE: _____

7. PRINCIPLE USE OF WATER: (BE SPECIFIC)
Water Co. Service Area

8. OTHER USES OF WATER: (BE SPECIFIC).
N/A

9. IF USE INCLUDES IRRIGATION, STATE TO NEAREST TENTH, THE NUMBER OF ACRES TO BE IRRIGATED: _____

FOR DEPARTMENT USE ONLY
REGISTRATION NO. 55- 575700
DATE FILED 6/18/99
FILE NO. D(24-24)18CCA
AMA/INA —
W/S 11 S/B —
PROCESSED BY BO
DATE MAILED 7-20-99

10. PLACE OF USE (LEGAL DESCRIPTION OF LAND):
NE ¼ SW ¼ SW ¼ SECTION 18
10AC 40AC 160AC
TWNSHP 24 N/S RNG 24 E/W

11. TYPE OF WELL (CHECK ONE):
EXEMPT _____ NON-EXEMPT X

12. CHECK ONE:
RESIDENTIAL _____ COMMERCIAL X

13. IS THE PROPOSED WELLSITE WITHIN 100 FEET OF A SEPTIC TANK SYSTEM, SEWER DISPOSAL AREA, LANDFILL, HAZARDOUS MATERIALS OR PETROLEUM STORAGE AREAS AND TANKS?
YES _____ NO X

14. DRILLING FIRM:
Weber Drilling Co.
NAME
Rte1 Box 276 B
MAILING ADDRESS
St. David AZ 85630
CITY STATE ZIP
(520) 720-4800
TELEPHONE NO.
272
DWR LICENSE NUMBER
A-4
ROC LICENSE CATEGORY

I STATE THAT THIS NOTICE IS FILED IN COMPLIANCE WITH A.R.S. § 45-596, IS COMPLETE AND CORRECT TO THE BEST OF MY KNOWLEDGE AND BELIEF AND THAT I UNDERSTAND THE LIMITATIONS AND CONDITIONS SET FORTH ON THE REVERSE SIDE OF THIS FORM.

Salim S. Dominguez — Salim S. Dominguez — 6/16/99
15. TYPE OR PRINT NAME AND TITLE 16. SIGNATURE OF LANDOWNER/LESSEE OF WELL SITE 17. DATE

DWR 55-40 (REV 1/99)

APPLICATION GUIDELINES

In accordance with Arizona Revise Statutes ("A.R.S.") §§ 41-1008 and 1079, the Department of Water Resources (Department) provides the following information regarding the application review process for authority to drill.

NECESSARY STEPS & INSTRUCTIONS TO OBTAIN DRILLING AUTHORITY

1. Pursuant to A.R.S. § 45-596, a person may not drill, cause to be drilled, deepen or modify any well for which a permit is not required without first filing a Notice of Intent to Drill with the Department. Only a well drilling contractor licensed in the State of Arizona or a single well licensee (a person licensed to drill or modify one exempt well on his or her own property) is authorized to drill, deepen or modify a well. Drilling may not begin until the well drilling contractor or licensee has possession of a drilling card at the well site, issued by the Director in the name of the well drilling contractor or licensee, and which authorizes the drilling of the specific well in a specific location. To assist you in understanding the requirements for this application, copies of A.R.S. § 45-596 and Arizona Administrative Code ("A.A.C.") R12-15-810 are available at the Department bookstore (602-417-2450 x7127).
2. If replacing, deepening or modifying an existing well, provide the registration number of the existing well in item 2. A replacement well is one located no more than 660 feet from the original well and that is not expected to annually withdraw more groundwater than historically withdrawn from the original well.
3. Information to complete items 3, 4, 5 and 14 may be available from your driller.
4. Information to complete items 10 and 13 may be available from your County Assessor's Office.
5. An exempt well, referred to in Item 11, means a well with a pump with a maximum capacity of not more than thirty-five gallons per minute used primarily for domestic purposes, including the noncommercial irrigation of less than two acres of land.
6. If any water from a proposed well on a parcel of twenty or fewer acres will be used for domestic purposes, as defined in § 45-454, the applicant must submit a well site plan of the property. The plan must be on an 8½" x 11" piece of plain paper with representation of the locations of all structures and proximity of adjacent lot lines, to scale. It must include the county assessor's parcel identification number. The plan must show the proposed well location and the location of any septic tank or sewer system that is either located on the property or within one hundred feet of the proposed well site, as well as indicating the measured shortest distance between the proposed well and existing septic tank system. **The plan must demonstrate that the well will not be drilled within one hundred feet of any septic or sewer system.**
7. The site plan must be approved by the county health authority, or by a local health authority in areas where the county health authority has delegated authority to approve septic or sewer systems. Endorsement by the county/local authority is based solely on the best available judgement that the proposed well, as shown on the site plan submitted, is 100 feet or more from all known and visually identifiable sewage treatment systems. It is not a representation that a well placed at this site will be guaranteed as to quantity or quality. In areas where there is no local or county authority that controls installation of septic tanks or sewer systems, or if the health authority is unable to determine whether the proposed well location complies with state and local requirements, the applicant must apply for approval directly to the Department of Water Resources.
8. If an individual other than the land owner or lessee signs this notice, an original letter of authorization from the land owner/lessee, stating that the individual has permission to sign this specific notice on his or her behalf, must accompany the notice.
9. Please mail **two original Notices** with **original signatures** and **two site plans** and, in accordance with A.R.S. § 45-113, a **check or money order (no cash) in the amount of $10.00** to P. O. Box 458, Phoenix Arizona, 85001-0458, or hand deliver to 500 North Third Street, Phoenix, Arizona.
10. Arizona Revised Statute § 45-596(D) provides that the Director of the Department is to determine whether or not all information required on this form has been submitted. If not, the person filing the Notice will be notified, and the drilling or modification of the well may **not** proceed.
11. This form is not applicable for non-exempt wells (those yielding more than thirty-five gallons per minute) within an Active Management Area. Contact Groundwater Management for further information regarding the appropriate notice to file with the Department.

TIME FRAME FOR REVIEW OF YOUR APPLICATION

Within 15 days after receipt of your Notice of Intention, the Arizona Department of Water Resources ("Department") will determine whether your application should be granted or denied, unless this time is extended for lack of a complete application. If your application is incomplete, the Department will notify you in writing and will specify what information is necessary to make the application complete. Until the missing information is received, the time frame for review of your application will be suspended. Your application will not be complete until all of the requested information is received. If you do not supply the missing information within sixty (60) days, the Department may deem your application withdrawn and close the file.

At the end of its review, the Department will send you written notice either granting or denying your application for drilling authority. If your application is approved, the Drill Card will be mailed directly to the drilling company. If denied, the Department's notice will state justification for the denial and an explanation of your right to appeal.

CONSTRUCTION AND FOLLOW UP REQUIREMENTS

1. Construction and abandonment standards for wells, including abandonment, must be in accordance with Department Regulations. A.R.S. § 45-594 and Arizona Administrative Code R12-15-811 require the well to be constructed with a twenty foot steel surface seal casing, including a one foot steel stickup and one and one-half inches of grout seal, unless a variance is granted **(see A.R.S. § 45-596 (G) for procedure to follow in requesting a variance).**
2. Pursuant to § 45-596(E), the drilling, deepening or modification of the well must be completed within one year of the date of the Notice of Intent. If the well is not completed within one year, a new Notice of Intent must be filed before proceeding with further construction.
3. If a well which was originally drilled as an exploration well, a monitor well, a piezometer well or for any use other than domestic use is later proposed to be converted to use for domestic purposes as defined in § 45-454, the well owner must file a Notice of Intention to Drill and comply with the requirements of § 45-596 before the well is converted and any water from that well is used for domestic purposes.
4. Within thirty days after installation of pumping equipment, the registered well owner must file a Completion Report with the Department. The person to whom a well is registered also must notify the Department of a change in ownership or a change in data relating to this well.

ARIZONA DEPARTMENT OF WATER RESOURCES
Operations Division, 500 North Third Street
Phoenix, Arizona 85004 (602) 417-2470

RECEIVED
JUN 18 1999
GROUNDWATER MGT

NOTICE OF INTENTION TO DRILL, DEEPEN, REPLACE OR MODIFY A WELL

Section § 45-596, A.R.S., provides: a person may not drill, deepen, or modify any well, without first filing a Notice of Intention to Drill with the Departme

IF PARCEL IS 20 ACRES OR LESS, THE APPLICABLE COUNTY OR LOCAL HEALTH AUTHORITY MUST ENDORSE ALL ITEMS IN THE BOX BELOW, BEFORE SUBMITTING TO THE DEPARTMENT OF WATER RESOURCES.

Naco Water Co. | P.O. Box 85160 | Tucson | AZ | 85754
Land Owner's Name | Address | City | State | Zip

Telephone 520-623-5172

County: Cochise

COUNTY ASSESSOR'S PARCEL ID INFORMATION:
part of 102 | 57 | 189 | 0.14 (well site only)
BOOK | MAP | PARCEL | No. of Acres of Parcel

Well/Land Location:
NE 1/4 SW 1/4 SW 1/4 of Section 18 Township 24 N/S Range 24 E/W
10AC 40ac 160ac
(See Attached well site)

OFFICIAL SEAL

COUNTY OR LOCAL AUTHORITY ENDORSEMENT

Check one:
Recommend Approval ✓ ; Insufficient information to make determination ____ ; Variance required ____ (Explanation attached)

DATE 6-17-99 AUTHORIZED SIGNATURE [signature]

RECEIVED
JUN 29 1999
GROUNDWATER MGT

RECEIVED
JUL 12 1999
GROUNDWATER MGT

GENERAL INSTRUCTIONS FOR FILING NOTICE WITH

1. Section § 45-596(D) provides that the Director shall determine that all information required on this form has been submitted. If not, the person filing will be notified, and the drilling, deepening or modification of the well may not proceed.
2. Section § 45-596(D), provides that the Department has 15 days after the receipt of a complete and correct notice of intention to record the notice and mail the duplicate to the owner.
3. Fill out this form and site plan in DUPLICATE and send WITH $10.00 FEE to 500 N. 3rd St., Phoenix, AZ 85004. USE BLACK OR BLUE INK
4. For specific instructions, limitations and conditions, see the reverse side of this form.
5. If the well is a replacement, deepening or modification of an existing well, provide the registration number of the existing well in item 2.
6. Construction standards for wells, including abandonment, shall be in accordance with Department Rules.

1. **Owner of well:**
Naco Water Co.
Name
P.O. Box 85160
Mailing Address
Tucson AZ 85754
City State Zip
Telephone: (520) 623-5172

2. **Action requested:** Drill New Well X ; Deepen ____ Modify ____ Replace ____
For a replacement well provide: Maximum capacity of the original well ____ gallons per minute; distance from the original well ____ feet.
Well Registration No. 55- ____

3. **Construction will start about:**
Month July 1 Year 1999

4. **DESCRIPTION OF PROPOSED WELL:**
Diameter 8 inches
Depth 400 feet
Type of Casing Steel

5. **Design Pump Capacity:**
130 gallons per minute

6. **Lessee of Land of wellsite:**
N/A
Name
Mailing Address
City State Zip
Telephone:

7. **Principal use of water:(be specific)**
Water Co. Service Area Source

8. **Other uses of water:(be specific)**
N/A

9. **If use includes irrigation, state to nearest tenth, the number of acres to be irrigated:** ____

DO NOT WRITE IN THIS SPACE
OFFICE RECORD
File No. ____ By ____
Filed ____ By ____
Input ____ By ____
DUPLICATE MAILED
Date ____ By ____
Registration 55- ____
AMA/INA ____
W/S ____ S/B ____

10. **PLACE OF USE (Legal Description of Land):**
Township 24 N/S Range 24 E/W
Section 18 1/4 SW 1/4 ____ 1/4 ____

11. **Type of well:** Exempt ____ Non-Exempt X
Residential X Commercial X

12. **Is the proposed wellsite within 100 feet of a septic tank system, sewage disposal area, landfill, hazardous waste facility, storage area of hazardous materials or petroleum storage areas and tanks?** YES ____ NO X

13. **DRILLING FIRM:**
WEBER DRILLING Co
Firm Name
Rte. 1 Box 276 B
Mailing Address
St. David AZ 85630
City State Z
272
DWR License
A-4
ROC License Classification

Salim S. Dominguez
Typed or Printed Name of Owner or Lessee

[signature]
Signature [X] Land Owner [ ] Lessee of Wellsite

June 16, 1999
DATE

SPECIFIC INSTRUCTIONS, LIMITATIONS AND CONDITIONS

1. If any water from a proposed well on a parcel of land of twenty or fewer acres will be used for domestic purposes, as defined in § 45-454, the applicant shall submit a site plan to scale of the property with the county assessor's parcel identification number. The site plan:

   a. Will be on a 8½"x11" piece of plain paper with representation of the locations of all structures, septic tank or sewer systems and proximity of adjacent lot lines to scale.
   b. Must show the proposed well location and the location of any septic or sewer system that is either located on the property or within one hundred feet of the proposed well site.
   c. Shall demonstrate to the director's satisfaction that the well will not be drilled within one hundred feet of any septic or sewer system.
   d. Must be approved by the county health authority, or by a local health authority in areas where the county health authority has delegated authority to approve septic or sewer systems. Before approval, the health authority shall review the plan and determine whether the proposed well location complies with applicable state and local laws regarding the placement of wells. If so, the health authority shall endorse the site plan and the proposed well placement.

2. Endorsement by the county/local authority is based solely on the best available judgement that this well, as shown on the site plan submitted, is 100 feet or more from all known and visually identifiable sewage treatment systems. It is not a representation that a well placed at this site will be guaranteed as to quantity or quality. Information brought to light at a future date may render this determination invalid.

3. If a well which was originally drilled as an exploration well; a monitor well, a piezometer well or for any use other than domestic use and is later proposed to be converted to use for domestic purposes, as defined in § 45-454, the well owner shall file a notice of intention to drill and comply with the requirements prescribed pursuant to this section before the well is converted and any water from that well used for domestic purposes.

4. Only a well driller licensed in the State of Arizona is authorized to drill, deepen or modify a well. A well driller may commence drilling a well only if the well drilling contractor or licensee has possession of a drilling card at the well site, issued by the Director in the name of the well drilling contractor or licensee, authorizing the drilling of the specific well in the specific location.

5. An exempt well means a well having a pump with a maximum capacity of not more than thirty-five (35) gallons per minute and may include the application of water to less than two (2) acres of land in an Irrigation Non-Expansion Area or Active Management Area to produce plants or parts of plants for sale, human consumption or for use as feed for livestock, range livestock or poultry.

6. The drilling, deepening, or modification of this well shall be completed within one (1) year of the date of the notice (§ 45-596.E.).

7. Within thirty (30) days after the installation of pumping equipment on this well, the registered well owner shall file the prescribed Completion Report. A form for this purpose will be furnished to the registered owner with the return of an annotated copy of this notice.

8. The person to whom a well is registered shall notify the Department of a change in ownership or a change in data relating to this well. The prescribed form for these purposes will be furnished to the registered owner with the return of an annotated copy of this Notice.

9. If an individual other than the land owner or lessee signs this Notice, an original letter of authorization from the land owner/lessee, stating that the individual has permission to sign this specific Notice on their behalf, shall accompany the Notice.

RECEIVED
JUN 18 1999
GROUNDWATER MGT

RECEIVED
JUN 29 1999
GROUNDWATER MGT

RECEIVED
JUL 12 1999
GROUNDWATER MGT

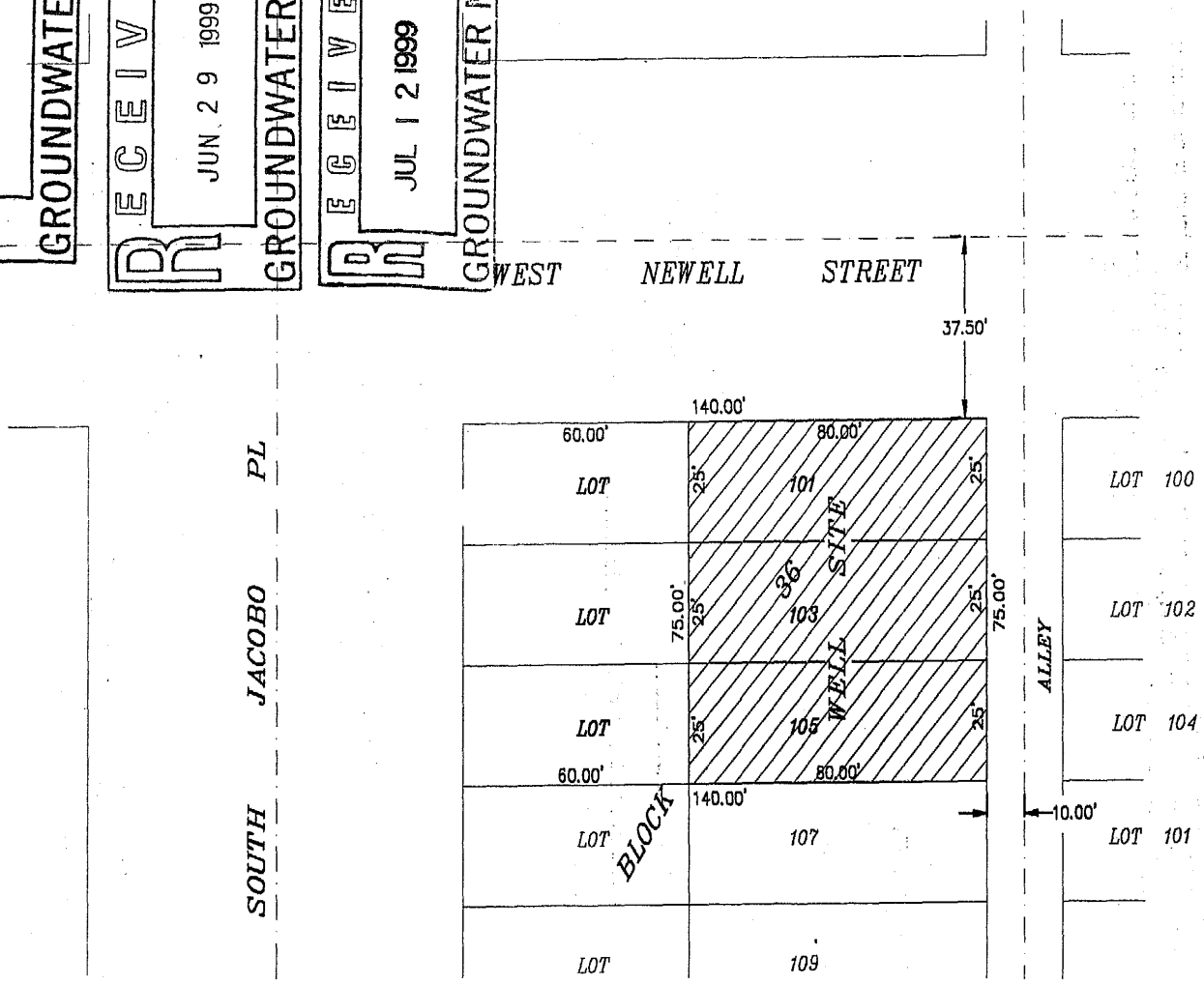

LEGAL DESCRIPTION

THE EAST 80.00 FEET OF LOTS 101, 103 AND 105 OF BLOCK 36 OF THE NACO TOWNSITE AS RECORDED IN BOOK 1 OF MAPS, AT PAGE 391, IN THE COCHISE COUNTY RECORDER'S OFFICE.

N

SCALE 1" = 40'

WELL SITE – EXHIBIT "A"

ARIZONA DEPARTMENT OF WATER RESOURCES
Operations Division, 500 North Third Street
Phoenix, Arizona 85004 (602) 417-2470

NOTICE OF INTENTION TO DRILL, DEEPEN, REPLACE OR MODIFY A WELL

RECEIVED JUN 18 1999 GROUNDWATER MGT

Section § 45-596, A.R.S., provides: a person may not drill, deepen, or modify any well, without first filing a Notice of Intention to Drill with the Departme

IF PARCEL IS 20 ACRES OR LESS, THE APPLICABLE COUNTY OR LOCAL HEALTH AUTHORITY MUST ENDORSE ALL ITEMS IN THE BOX BELOW, BEFORE SUBMITTING TO THE DEPARTMENT OF WATER RESOURCES

Naco Water Co. (Land Owner's Name) P.O. Box 85160 (Address) Tucson (City) AZ (State) 85754 (Zip)

Telephone 520-623-5172

County: Cochise

COUNTY ASSESSOR'S PARCEL ID INFORMATION:
Part of 102 (BOOK) 57 (MAP) 189 (PARCEL) 0.14 (well site only) (No. of Acres of Parcel)

Well/Land Location:
NE 1/4 (10AC) SW 1/4 (40ac) SW 1/4 (160ac) of Section 18 Township 24 N/S Range 24 E/W
(See Attached well Site)

OFFICIAL SEAL COCHISE COUNTY HEALTH DIVISION

COUNTY OR LOCAL AUTHORITY ENDORSEMENT

Check one:
Recommend Approval V : Insufficient information to make determination _____ : Variance required _____ (Explanation attached).

DATE 6-17-99 AUTHORIZED SIGNATURE [signature]

RECEIVED JUN 29 1999 GROUNDWATER MGT

RECEIVED JUL 12 1999 GROUNDWATER MGT

GENERAL INSTRUCTIONS FOR FILING NOTICE WITH

1. Section § 45-596(D) provides that the Director shall determine that all information required on this form has been submitted. If not, the person filing will be notified, and the drilling, deepening or modification of the well may not proceed.
2. Section § 45-596(D), provides that the Department has 15 days after the receipt of a complete and correct notice of intention to record the notice and mail the duplicate to the owner.
3. Fill out this form and site plan in DUPLICATE and send WITH $10.00 FEE to 500 N. 3rd St., Phoenix, AZ 85004. USE BLACK OR BLUE INK
4. For specific instructions, limitations and conditions, see the reverse side of this form.
5. If the well is a replacement, deepening or modification of an existing well, provide the registration number of the existing well in item 2.
6. Construction standards for wells, including abandonment, shall be in accordance with Department Rules.

1. Owner of well.
Naco Water Co. (Name)
P.O. Box 85160 (Mailing Address)
Tucson AZ 85754 (City State Zip)
Telephone: (520) 623-5172

2. Action requested: Drill New Well X ; Deepen ____ Modify ____ Replace ____
For a replacement well provide: Maximum capacity of the original well ____ gallons per minute; distance from the original well ____ feet.
Well Registration No. 55- ____

3. Construction will start about:
Month July 7 Year 1999

4. DESCRIPTION OF PROPOSED WELL:
Diameter 8 inches
Depth 400 feet
Type of Casing Steel

5. Design Pump Capacity:
130 gallons per minute

6. Lessee of Land of wellsite:
N/A (Name)
(Mailing Address)
(City State Zip)
Telephone:

7. Principal use of water:(be specific)
Water Co. Service Area Source

8. Other uses of water:(be specific)
N/A

9. If use includes irrigation, state to nearest tenth, the number of acres to be irrigated: ____

DO NOT WRITE IN THIS SPACE
OFFICE RECORD
File No. D(24-24)18ccA By SW
Filed 6-29-99 By SW
Input ____ By ____
DUPLICATE MAILED
Date 7-30-99 By SW
Registration 55- 595700
AMA/INA ____
W/S 11 S/B ____
M.D.

10. PLACE OF USE (Legal Description of Land):
Township 24 N/S Range 24 E/W
Section 18 1/4 SW 1/4 ____ 1/4 ____

11. Type of well: Exempt ____ Non-Exempt X
Residential X Commercial X

12. Is the proposed wellsite within 100 feet of a septic tank system, sewage disposal area, landfill, hazardous waste facility, storage area of hazardous materials or petroleum storage areas and tanks? YES ____ NO X

13. DRILLING FIRM:
WEBER DRILLING Co (Firm Name)
Rte. 1 Box 276 B (Mailing Address)
St. David AZ 85630 (City State Z)
272
DWR License
A-4
ROC License Classification

Salim S. Dominguez
Typed or Printed Name of Owner or Lessee

Salim S. Dominguez
Signature [X] Land Owner [ ] Lessee of Wellsite

June 16, 1999
DATE

SPECIFIC INSTRUCTIONS, LIMITATIONS AND CONDITIONS

1. If any water from a proposed well on a parcel of land of twenty or fewer acres will be used for domestic purposes, as defined in § 45-454, the applicant shall submit a site plan to scale of the property with the county assessor's parcel identification number. The site plan:

   a. Will be on a 8½"x11" piece of plain paper with representation of the locations of all structures, septic tank or sewer systems and proximity of adjacent lot lines to scale.
   b. Must show the proposed well location and the location of any septic or sewer system that is either located on the property or within one hundred feet of the proposed well site.
   c. Shall demonstrate to the director's satisfaction that the well will not be drilled within one hundred feet of any septic or sewer system.
   d. Must be approved by the county health authority, or by a local health authority in areas where the county health authority has delegated authority to approve septic or sewer systems. Before approval, the health authority shall review the plan and determine whether the proposed well location complies with applicable state and local laws regarding the placement of wells. If so, the health authority shall endorse the site plan and the proposed well placement.

2. Endorsement by the county/local authority is based solely on the best available judgement that this well, as shown on the site plan submitted, is 100 feet or more from all known and visually identifiable sewage treatment systems. It is not a representation that a well placed at this site will be guaranteed as to quantity or quality. Information brought to light at a future date may render this determination invalid.

3. If a well which was originally drilled as an exploration well; a monitor well, a piezometer well or for any use other than domestic use and is later proposed to be converted to use for domestic purposes, as defined in § 45-454, the well owner shall file a notice of intention to drill and comply with the requirements prescribed pursuant to this section before the well is converted and any water from that well used for domestic purposes.

4. Only a well driller licensed in the State of Arizona is authorized to drill, deepen or modify a well. A well driller may commence drilling a well only if the well drilling contractor or licensee has possession of a drilling card at the well site, issued by the Director in the name of the well drilling contractor or licensee, authorizing the drilling of the specific well in the specific location.

5. An exempt well means a well having a pump with a maximum capacity of not more than thirty-five (35) gallons per minute and may include the application of water to less than two (2) acres of land in an Irrigation Non-Expansion Area or Active Management Area to produce plants or parts of plants for sale, human consumption or for use as feed for livestock, range livestock or poultry.

6. The drilling, deepening, or modification of this well shall be completed within one (1) year of the date of the notice (§ 45-596.E.).

7. Within thirty (30) days after the installation of pumping equipment on this well, the registered well owner shall file the prescribed Completion Report. A form for this purpose will be furnished to the registered owner with the return of an annotated copy of this notice.

8. The person to whom a well is registered shall notify the Department of a change in ownership or a change in data relating to this well. The prescribed form for these purposes will be furnished to the registered owner with the return of an annotated copy of this Notice.

9. If an individual other than the land owner or lessee signs this Notice, an original letter of authorization from the land owner/lessee, stating that the individual has permission to sign this specific Notice on their behalf, shall accompany the Notice.

ARIZONA DEPARTMENT OF WATER RESOURCES

500 North Third Street, Phoenix, Arizona 85004
Telephone (602) 417-2470
Fax (602) 417-2422

July 20, 1999

JANE DEE HULL
Governor

RITA P. PEARSON
Director

NACO WATER CO
PO BOX 85160
TUCSON, AZ 85754

Registration No. 55-575700
File No.D(24-24) 18 CCA

Dear Well Owner:

Enclosed is a copy of the Notice of Intention (NOI) to drill a well. This NOI, which was recently filed with this Department, is being returned to you as evidence of your compliance with ARS §45-596. The enclosed Completion Report is to be submitted when pump equipment is installed. The Drilling Card and Well Drilling Report form have been sent to your driller. He may not begin drilling until he has received the Drilling Card and it must be displayed on the rig during drilling. If you change drillers, you must supply this Department with the new driller's identity. Please ensure that the driller you select is licensed to drill the type of well you require. All well drillers must pass an examination proving they understand the drilling methods for that particular license, and are familiar with the laws and regulations which govern well construction in Arizona.

If it is necessary to change the location of the proposed well, immediately contact the Department of Water Resources to obtain written permission before proceeding with the drilling. A properly signed, amended Drilling Card must be in the possession of the driller before drilling commences at a different location than originally authorized.

ARS §45-600 requires the registered well owner to submit a completion report within thirty (30) days after the installation of pumping equipment. It also requires the driller to furnish this Department a complete and accurate log of the well within thirty (30) days after completion of drilling. You should insist, and ensure, that both of these are done.

If in the course of drilling a new well, it is determined that the new well cannot be successfully completed as initially intended (dry hole, cave in, lost tools, etc.), the new well must be properly abandoned and a Well Abandonment Completion Report submitted per R12-15-816.F.

Per ARS §45-593 (C), the person to whom a well is registered shall notify this Department of a change in ownership of the well and/or information pertaining to the physical characteristics of the well in order to keep this well registration file current and accurate. We have enclosed a Change of Well Information Form should it be needed in the future.

Sincerely,

Sylvia Valdez
Water Resource Technician
Groundwater Management Support Section

RECEIVED
JUL 12 1999
GROUNDWATER MGT

MEMO

TO: ADWR ***DATE:*** 7/8/99

FROM: Naco Water Co. ***JOB:***

SUBJECT: N.O.I. Ref #55-575700

Revised per your letter and telephone conversation 6/8/99.

-Southwestern Utility Management

PUT IT IN WRITING!

ARIZONA DEPARTMENT OF WATER RESOURCES
500 North Third Street, Phoenix, Arizona 85004
Telephone (602) 417-2470
Fax (602) 417-2422

RECEIVED
JUL 12 1999
GROUNDWATER MGT

July 6, 1999

JANE DEE HULL
Governor

RITA P. PEARSON
Director

NACO WATER COMPANY
PO BOX 85160
TUCSON AZ 85754

Assigned Referenced Number: 55-575700

Dear Applicant:

The Department of Water Resources recently received your Notice of Intent to drill/deepen replace or modify a well. However, our review indicates that the filing(s) is incomplete under the Groundwater Management Act for the following reason(s):

Book, Map, and Parcel Number:	____	**ItemNo. (11.)Type of Well Exempt or Non-exempt**	____
Number of Acres:	____	**ItemNo. (12.)Residential or Commercial:**	✓
Requires site plan:	____	**ItemNo.(13.)Please Check Yes or No**	____
Requires Filing Fee $10.00	✓	**Item No.(14.)Drilling Firm:**	____
Incomplete Legal Description:		**Requires signature:**	____
Requires County Approval	____	**Requires reverse side of form:**	____
Item No. (1.) Owner of well:	____	**Requires letter of authorization:**	____
		Requires duplicate filing:	____
Item No. (2.) Action Requested:	____		
Item No. (3.) Construction date:	____	**Inside an AMA Only one exempt well may be drilled or used to serve the same non-irrigation use at the same location.**	____
Item No. (4.) Description of Proposed well:	____		
Item No. (5.) Design Pump Capacity:	____	**Renewal of driller license is required:**	____
Item No. (6.) Lessee of Land of Wellsite:	____		
		ItemNo.(4.)Must reference the "steel" surface seal	____
Item No. (7.) Principal Use of Water:	____		
Item No. (8.) Other uses of Water:	____	**Other reason:**	____
Item No. (9.) Irrigated acres:	✓		
ItemNo. (10.) Place of Use:	____	**Initials:**	

In accordance with A.R.S § 45-596; Paragraph D, this application is being returned as a "statement of determination", requesting information necessary to make it correct and complete. If the necessary information is not received by the Department within sixty (60) days, the application may be denied. You would then have to re-initiate the N.O.I. process to receive a drilling authority for this location. If you have any questions, please contact the Groundwater Management Support Section at (602) 417-2470. **ATTACH THIS CHECK LIST WHEN RESUBMITTING THE COMPLETED NOTICE OF INTENT AND RETURN TO THE BOX 458, PHOENIX, ARIZONA 85004-3003. YOU MAY ALSO CONTACT YOUR DRILLER OR COUNTY ASSESSORS OFFICE FOR ASSISTANCE PERTAINING TO THE NECESSARY INFORMATION THAT IS REQUIRED TO COMPLETE YOUR APPLICATION.**

ARIZONA DEPARTMENT OF WATER RESOURCES

500 North Third Street, Phoenix, Arizona 85004
Telephone (602) 417-2470
Fax (602) 417-2422

July 6, 1999

JANE DEE HULL
Governor

RITA P. PEARSON
Director

NACO WATER COMPANY
PO BOX 85160
TUCSON AZ 85754

Assigned Referenced Number: 55-575700

Dear Applicant:

The Department of Water Resources recently received your Notice of Intent to drill/deepen replace or modify a well. However, our review indicates that the filing(s) is incomplete under the Groundwater Management Act for the following reason(s):

Book, Map, and Parcel Number:	____	**ItemNo. (11.)Type of Well Exempt or Non-exempt**	____
Number of Acres:	____	**ItemNo. (12.)Residential or Commercial:**	✓
Requires site plan:	____	**ItemNo.(13.)Please Check Yes or No**	____
Requires Filing Fee $10.00	___	**Item No.(14.)Drilling Firm:**	____
Incomplete Legal Description:		**Requires signature:**	____
Requires County Approval	____	**Requires reverse side of form:**	____
Item No. (1.) Owner of well:	____	**Requires letter of authorization:**	____
		Requires duplicate filing:	____
Item No. (2.) Action Requested:	____		
Item No. (3.) Construction date:	____	**Inside an AMA Only one exempt well may be drilled or used to serve the same non-irrigation use at the same location.**	____
Item No. (4.) Description of Proposed well:	____		
Item No. (5.) Design Pump Capacity:	____	**Renewal of driller license is required:**	____
Item No. (6.) Lessee of Land of Wellsite:	____		
		ItemNo.(4.)Must reference the "steel" surface seal	____
Item No. (7.) Principal Use of Water:	____		
Item No. (8.) Other uses of Water:	____	**Other reason:**	____
Item No. (9.) Irrigated acres:	✓		
ItemNo. (10.) Place of Use:	____	**Initials:**	

In accordance with A.R.S § 45-596; Paragraph D, this application is being returned as a "statement of determination", requesting information necessary to make it correct and complete. If the necessary information is not received by the Department within sixty (60) days, the application may be denied. You would then have to re-initiate the N.O.I. process to receive a drilling authority for this location. If you have any questions, please contact the Groundwater Management Support Section at (602) 417-2470.

ATTACH THIS CHECK LIST WHEN RESUBMITTING THE COMPLETED NOTICE OF INTENT AND RETURN TO THE BOX 458, PHOENIX, ARIZONA 85004-3003. YOU MAY ALSO CONTACT YOUR DRILLER OR COUNTY ASSESSORS OFFICE FOR ASSISTANCE PERTAINING TO THE NECESSARY INFORMATION THAT IS REQUIRED TO COMPLETE YOUR APPLICATION.

ARIZONA DEPARTMENT OF WATER RESOURCES
GROUNDWATER MANAGEMENT SUPPORT SECTION
MAIL TO: P. O. BOX 458, PHOENIX, ARIZONA 85001-0458
FOR MORE INFORMATION CALL: MONICA ORTIZ (602)417-2470
NOTICE OF INTENTION TO DRILL, DEEPEN, REPLACE OR MODIFY A WELL

RECEIVED
JUN 29 1999
GROUNDWATER MGT

PLEASE COMPLETE ALL ITEMS IN THE BOX BELOW DOWN TO COUNTY OR LOCAL AUTHORITY ENDORSEMENT. IF ANY WATER FROM THE PROPOSED WELL (LISTED BELOW) WILL BE USED FOR DOMESTIC PURPOSES ON A PARCEL OF LAND 20 OR FEWER ACRES, THE APPLICABLE COUNTY OR LOCAL HEALTH AUTHORITY MUST ENDORSE ALL ITEMS IN THE BOX BEFORE SUBMISSION TO THE DEPARTMENT OF WATER RESOURCES. ITEMS C, D, E, AND F MAY BE AVAILABLE FROM YOUR COUNTY ASSESSOR'S OFFICE.

A. Naco Water Co. P.O.Box 85160 Tucson Az 85754
LANDOWNER'S NAME | CURRENT MAILING ADDRESS | CITY | STATE | ZIP

B. TELEPHONE NO (520)-623-5172

COUNTY ASSESSOR'S PARCEL ID INFORMATION:

C. WELL LOCATED IN Cochise COUNTY D. Part of 102 (BOOK) 57 (MAP) 189 (PARCEL) E. 0.14 (# OF ACRES)

OFFICIAL SEAL OR STAMP

WELL/LAND LOCATION (MUST BE COMPLETED AS REQUESTED):

F. NE ¼ SW ¼ SW ¼ OF SECTION 18 TOWNSHIP 24 N/S RANGE 24 E/W
10AC 40AC 160AC

COUNTY OR LOCAL AUTHORITY ENDORSEMENT

CHECK ONE:
G. RECOMMEND APPROVAL ✓; INSUFFICIENT INFORMATION TO MAKE DETERMINATION _____; VARIANCE REQUIRED _____ (EXPLANATION ATTACHED)

H. DATE 6-17-99 AUTHORIZED SIGNATURE _____ TITLE _____

1. OWNER OF WELL:
Naco Water Co.
NAME
P.O. Box 85160
CURRENT MAILING ADDRESS
Tucson Az 85754
CITY STATE ZIP

TELEPHONE NUMBER (520) 623-5172

2. ACTION REQUESTED:
DRILL NEW WELL X DEEPEN _____
MODIFY _____ REPLACE _____

WELL REGISTRATION NO 55-_____

FOR A REPLACEMENT WELL PROVIDE:
MAX. CAPACITY OF THE ORIGINAL WELL _____ GALLONS PER MINUTE;

DISTANCE FROM THE ORIGINAL WELL: _____ FEET

3. CONSTRUCTION WILL START ABOUT:
MONTH July YEAR 1999

4. TYPE OF CASING FOR PROPOSED WELL:
SURFACE CASING: 12 STEEL
DIAMETER: 12" " DEPTH: 20 '

DOWNHOLE CASING: Steel
DIAMETER: 8" " DEPTH: 400 '

5. DESIGN PUMP CAPACITY:
130 GALLONS PER MINUTE

6. LESSEE OF LAND OF WELLSITE:
N/A
NAME
_____
CURRENT MAILING ADDRESS
_____ _____ _____
CITY STATE ZIP

TELEPHONE: _____

7. PRINCIPLE USE OF WATER: (BE SPECIFIC)
Water Co. Service Area

8. OTHER USES OF WATER: (BE SPECIFIC).
N/A

9. IF USE INCLUDES IRRIGATION, STATE TO NEAREST TENTH, THE NUMBER OF ACRES TO BE IRRIGATED: _____

FOR DEPARTMENT USE ONLY
REGISTRATION NO. 55-575706
DATE FILED 6/18/99
FILE NO. D(24-24)18 CCA
AMA/INA —
W/S 11 S/B —
PROCESSED BY _____
DATE MAILED _____
M.O. _____

10. PLACE OF USE (LEGAL DESCRIPTION OF LAND):
_____ ¼ _____ ¼ SW ¼ SECTION 18
10AC 40AC 160AC
TWNSHP 24 N/S RNG 24 E/W

11. TYPE OF WELL (CHECK ONE):
EXEMPT _____ NON-EXEMPT X

12. CHECK ONE:
RESIDENTIAL X COMMERCIAL X

13. IS THE PROPOSED WELLSITE WITHIN 100 FEET OF A SEPTIC TANK SYSTEM, SEWER DISPOSAL AREA, LANDFILL, HAZARDOUS MATERIALS OR PETROLEUM STORAGE AREAS AND TANKS?
YES _____ NO X

14. DRILLING FIRM:
Weber Drilling Co
NAME
Rte 1, Box 276 B
MAILING ADDRESS
St. David Az 85630
CITY STATE ZIP
(520) 720-4800
TELEPHONE NO.
272
DWR LICENSE NUMBER
A-4
ROC LICENSE CATEGORY

I STATE THAT THIS NOTICE IS FILED IN COMPLIANCE WITH A.R.S. § 45-596. IS COMPLETE AND CORRECT TO THE BEST OF MY KNOWLEDGE AND BELIEF AND THAT I UNDERSTAND THE LIMITATIONS AND CONDITIONS SET FORTH ON THE REVERSE SIDE OF THIS FORM.

Salim S. Dominguez — 15. TYPE OR PRINT NAME AND TITLE
16. SIGNATURE OF LANDOWNER/LESSEE OF WELLSITE
6/16/99 — 17. DATE

DWR 55-40 (REV 1/99)

RECEIVED
JUN 18 1999
GROUNDWATER MGT

RECEIVED
JUN 29 1999
GROUNDWATER MGT

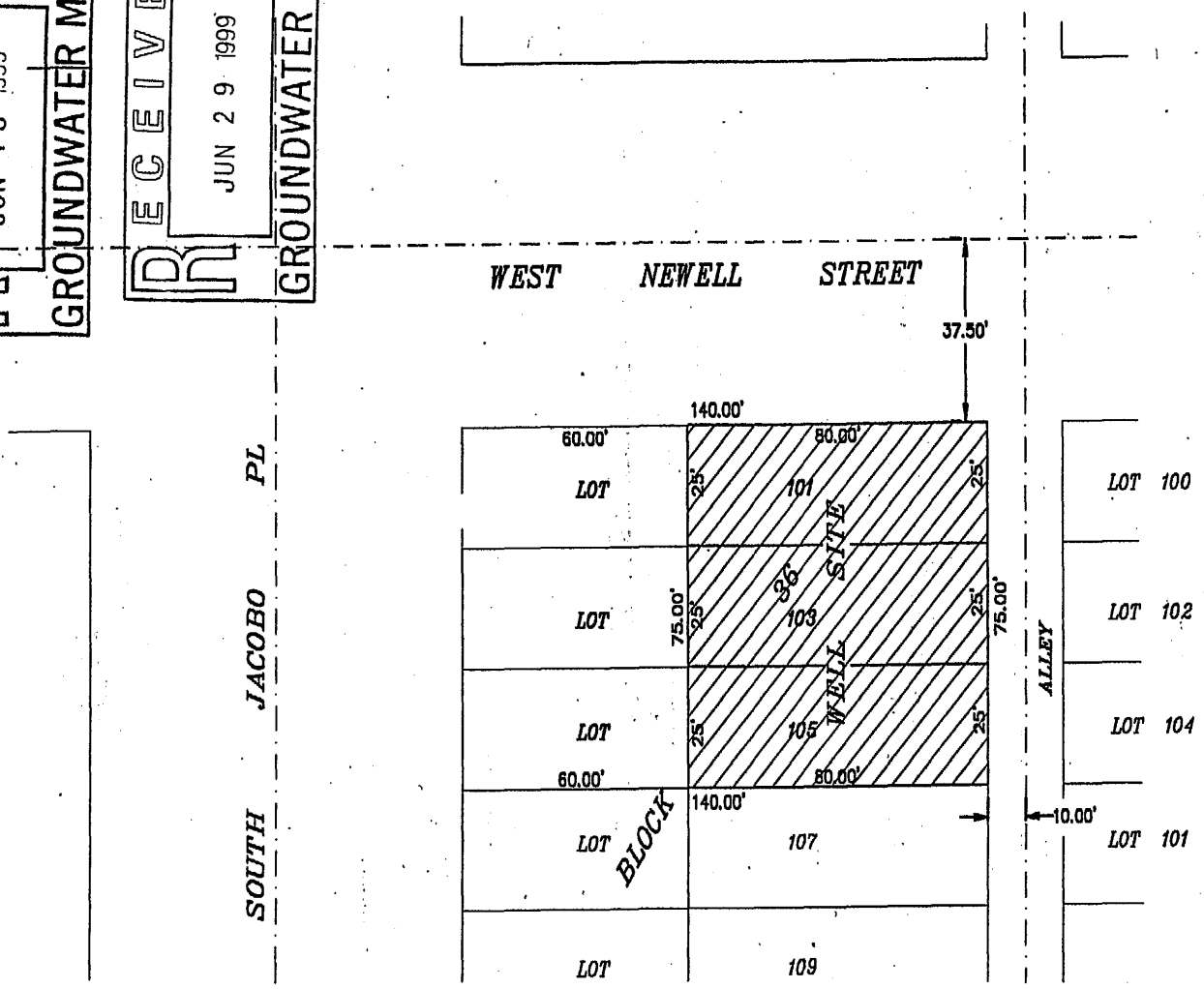

LEGAL DESCRIPTION

THE EAST 80.00 FEET OF LOTS 101, 103 AND 105 OF BLOCK 36 OF THE NACO TOWNSITE AS RECORDED IN BOOK 1 OF MAPS, AT PAGE 391, IN THE COCHISE COUNTY RECORDER'S OFFICE.

N

SCALE 1" = 40'

WELL SITE – EXHIBIT "A"

ARIZONA DEPARTMENT OF WATER RESOURCES

500 North Third Street, Phoenix, Arizona 85004
Telephone (602) 417-2470
Fax (602) 417-2422

RECEIVED
JUN 29 1999
GROUNDWATER MGT

June 24, 1999

JANE DEE HULL
Governor

RITA P. PEARSON
Director

NACO WATER CO
0 O BOX 85160
TUCSON, AZ 85754

Assigned Referenced Number: 55-575700

PLEASE RETURN ALL PAPERS

Dear Applicant:

The Department of Water Resources recently received your Notice of Intent to drill/deepen replace or modify a well. However, our review indicates that the filing(s) is incomplete under the Groundwater Management Act for the following reason(s):

Book, Map, and Parcel Number: ____
Number of Acres: ____
Requires site plan: ____

Requires Filing Fee $10.00
Incomplete Legal Description: needs direction
Requires County Approval ____

Item No. (1.) Owner of well: ____

Item No. (2.) Action Requested: ____
Item No. (3.) Construction date: ____

Item No. (4.) Description of Proposed well: ____
Item No. (5.) Design Pump Capacity: ____
Item No. (6.) Lessee of Land of Wellsite: ____

Item No. (7.) Principal Use of Water: ____
Item No. (8.) Other uses of Water: ____

Item No. (9.) Irrigated acres: ____
ItemNo. (10.) Place of Use: needs direction

ItemNo. (11.)Type of Well Exempt or Non-exempt ____
ItemNo. (12.)Residential or Commercial: ____
ItemNo.(13.)Please Check Yes or No ____

Item No.(14.)Drilling Firm: ____
Requires signature: ____
Requires reverse side of form: ____

Requires letter of authorization: ____
Requires duplicate filing: 2 original ✓

Inside an AMA Only one exempt well may be drilled or used to serve the same non-irrigation use at the same location. ____

Renewal of driller license is required: ____

ItemNo.(4.)Must reference the "steel" surface seal ____

Other reason: N or S ? E or W ?

Initials: bjp

In accordance with A.R.S § 45-596; Paragraph D, this application is being returned as a "statement of determination", requesting information necessary to make it correct and complete. If the necessary information is not received by the Department within sixty (60) days, the application may be denied. You would then have to re-initiate the N.O.I. process to receive a drilling authority for this location. If you have any questions, please contact the Groundwater Management Support Section at (602) 417-2470.

ATTACH THIS CHECK LIST WHEN RESUBMITTING THE COMPLETED NOTICE OF INTENT AND RETURN TO THE BOX 458, PHOENIX, ARIZONA 85004-3003. YOU MAY ALSO CONTACT YOUR DRILLER OR COUNTY ASSESSORS OFFICE FOR ASSISTANCE PERTAINING TO THE NECESSARY INFORMATION THAT IS REQUIRED TO COMPLETE YOUR APPLICATION.

Completed per your instructions 6/28/99
Thanks for your help.
Buck Lewis

ARIZONA DEPARTMENT OF WATER RESOURCES

500 North Third Street, Phoenix, Arizona 85004
Telephone (602) 417-2470
Fax (602) 417-2422

June 24, 1999

JANE DEE HULL
Governor

RITA P. PEARSON
Director

NACO WATER CO
0 O BOX 85160
TUCSON, AZ 85754

Send back
New forms
direction on
legal

Assigned Referenced Number: 5

SE RETURN
APERS

Dear Applicant:

The Department of Water Resources recently received your Notice of Intent to drill/deepen replace or modify a well. However, our review indicates that the filing(s) is incomplete under the Groundwater Management Act for the following reason(s):

Book, Map, and Parcel Number: ____
Number of Acres: ____
Requires site plan: ____

Requires Filing Fee $10.00 ____
Incomplete Legal Description: ____
Requires County Approval ____

Item No. (1.) Owner of well: ____

Item No. (2.) Action Requested: ____
Item No. (3.) Construction date: ____

Item No. (4.) Description of Proposed well: ____
Item No. (5.) Design Pump Capacity: ____
Item No. (6.) Lessee of Land of Wellsite: ____

Item No. (7.) Principal Use of Water: ____
Item No. (8.) Other uses of Water: ____

Item No. (9.) Irrigated acres: ____
ItemNo. (10.) Place of Use: ____

ItemNo. (11.)Type of Well Exempt or Non-exempt ____
ItemNo. (12.)Residential or Commercial: ____
ItemNo.(13.)Please Check Yes or No ____

Item No.(14.)Drilling Firm: ____
Requires signature: ____
Requires reverse side of form: ____

Requires letter of authorization: ____
Requires duplicate filing: 2 original ✓

Inside an AMA Only one exempt well may be drilled or used to serve the same non-irrigation use at the same location. ____

Renewal of driller license is required: ____

ItemNo.(4.)Must reference the "steel" surface seal ____

Other reason: ____

Initials: lop

In accordance with A.R.S § 45-596; Paragraph D, this application is being returned as a "statement of determination", requesting information necessary to make it correct and complete. If the necessary information is not received by the Department within sixty (60) days, the application may be denied. You would then have to re-initiate the N.O.I. process to receive a drilling authority for this location. If you have any questions, please contact the Groundwater Management Support Section at (602) 417-2470. **ATTACH THIS CHECK LIST WHEN RESUBMITTING THE COMPLETED NOTICE OF INTENT AND RETURN TO THE BOX 458, PHOENIX, ARIZONA 85004-3003. YOU MAY ALSO CONTACT YOUR DRILLER OR COUNTY ASSESSORS OFFICE FOR ASSISTANCE PERTAINING TO THE NECESSARY INFORMATION THAT IS REQUIRED TO COMPLETE YOUR APPLICATION.**

ARIZONA DEPARTMENT OF WATER RESOURCES
Operations Division, 500 North Third Street
Phoenix, Arizona 85004 (602) 417-2470

RECEIVED
JUN 18 1999
GROUNDWATER MGT

NOTICE OF INTENTION TO DRILL, DEEPEN, REPLACE OR MODIFY A WELL

Section § 45-596, A.R.S., provides: a person may not drill, deepen, or modify any well, without first filing a Notice of Intention to Drill with the Department

IF PARCEL IS 20 ACRES OR LESS, THE APPLICABLE COUNTY OR LOCAL HEALTH AUTHORITY MUST ENDORSE ALL ITEMS IN THE BOX BELOW, BEFORE SUBMITTING TO THE DEPARTMENT OF WATER RESOURCES.

Naco Water Co. (Land Owner's Name) P.O. Box 85160 (Address) Tucson (City) AZ (State) 85754 (Zip)

Telephone 520-623-5172

County: Cochise

COUNTY ASSESSOR'S PARCEL ID INFORMATION:
Part of 102 (BOOK) 57 (MAP) 189 (PARCEL) 0.14 (No. of Acres of Parcel) (well site only)

Well/Land Location:
NE (10AC) 1/4 SW (40ac) 1/4 SW (160ac) 1/4 of Section 18 Township 24 N/S Range 24 E/W
(See Attached well site)

OFFICIAL SEAL COCHISE COUNTY HEALTH DIVISION

COUNTY OR LOCAL AUTHORITY ENDORSEMENT

Check one:
Recommend Approval V : Insufficient information to make determination ____ : Variance required ____ (Explanation attached).

DATE 6-17-99 AUTHORIZED SIGNATURE [signature]

GENERAL INSTRUCTIONS FOR FILING NOTICE WITH

1. Section § 45-596(D) provides that the Director shall determine that all information required on this form has been submitted. If not, the person filing will be notified, and the drilling, deepening or modification of the well may not proceed.
2. Section § 45-596(D), provides that the Department has 15 days after the receipt of a complete and correct notice of intention to record the notice and mail the duplicate to the owner.
3. Fill out this form and site plan in DUPLICATE and send WITH $10.00 FEE to 500 N. 3rd St., Phoenix, AZ 85004. USE BLACK OR BLUE INK
4. For specific instructions, limitations and conditions, see the reverse side of this form.
5. If the well is a replacement, deepening or modification of an existing well, provide the registration number of the existing well in item 2.
6. Construction standards for wells, including abandonment, shall be in accordance with Department Rules.

1. Owner of well.
Naco Water Co. (Name)
P.O. Box 85160 (Mailing Address)
Tucson AZ 85754 (City State Zip)
Telephone (520) 623-5172

2. Action requested: Drill New Well X ; Deepen ____ Modify ____ Replace ____
For a replacement well provide: Maximum capacity of the original well ____ gallons per minute; distance from the original well ____ feet.
Well Registration No. 55- ____

3. Construction will start about:
Month July 7 Year 1999

4. DESCRIPTION OF PROPOSED WELL:
Diameter 8 inches
Depth 400 feet
Type of Casing Steel

5. Design Pump Capacity:
130 gallons per minute

6. Lessee of Land of wellsite:
N/A (Name)
(Mailing Address)
(City State Zip)
Telephone:

7. Principal use of water:(be specific)
Water Co. Service Area Source.

8. Other uses of water:(be specific)
N/A

9. If use includes irrigation, state to nearest tenth, the number of acres to be irrigated: ____

DO NOT WRITE IN THIS SPACE
OFFICE RECORD
File No. D(24-24)18 CCA By ____
Filed ____ By ____
Input ____ By ____
DUPLICATE MAILED
Date ____ By ____
Registration 55- ____
AMA/INA ____
W/S 11 S/B ____
M.O.

10. PLACE OF USE (Legal Description of Land):
Township 24 N/S Range 24
Section 18 1/4 SW 1/4 ____ 1/4

11. Type of well: Exempt ____ Non-Exempt X
Residential X Commercial X

12. Is the proposed wellsite within 100 feet of a septic system, sewage disposal area, landfill, hazardous waste facility, storage area of hazardous materials or petroleum storage areas and tanks? YES ____ NO X

13. DRILLING FIRM:
WEBER DRILLING Co (Firm Name)
Rte. 1 Box 276 B (Mailing Address)
St. David AZ 85630 (City State)
DWR License 272
ROC License Classification A-4

Salim S. Dominguez
Typed or Printed Name of Owner or Lessee

Salim S. Dominguez
Signature [X] Land Owner [ ] Lessee of Wellsite

June 16, 1999
DATE

RECEIVED
JUN 18 1999
GROUNDWATER MG

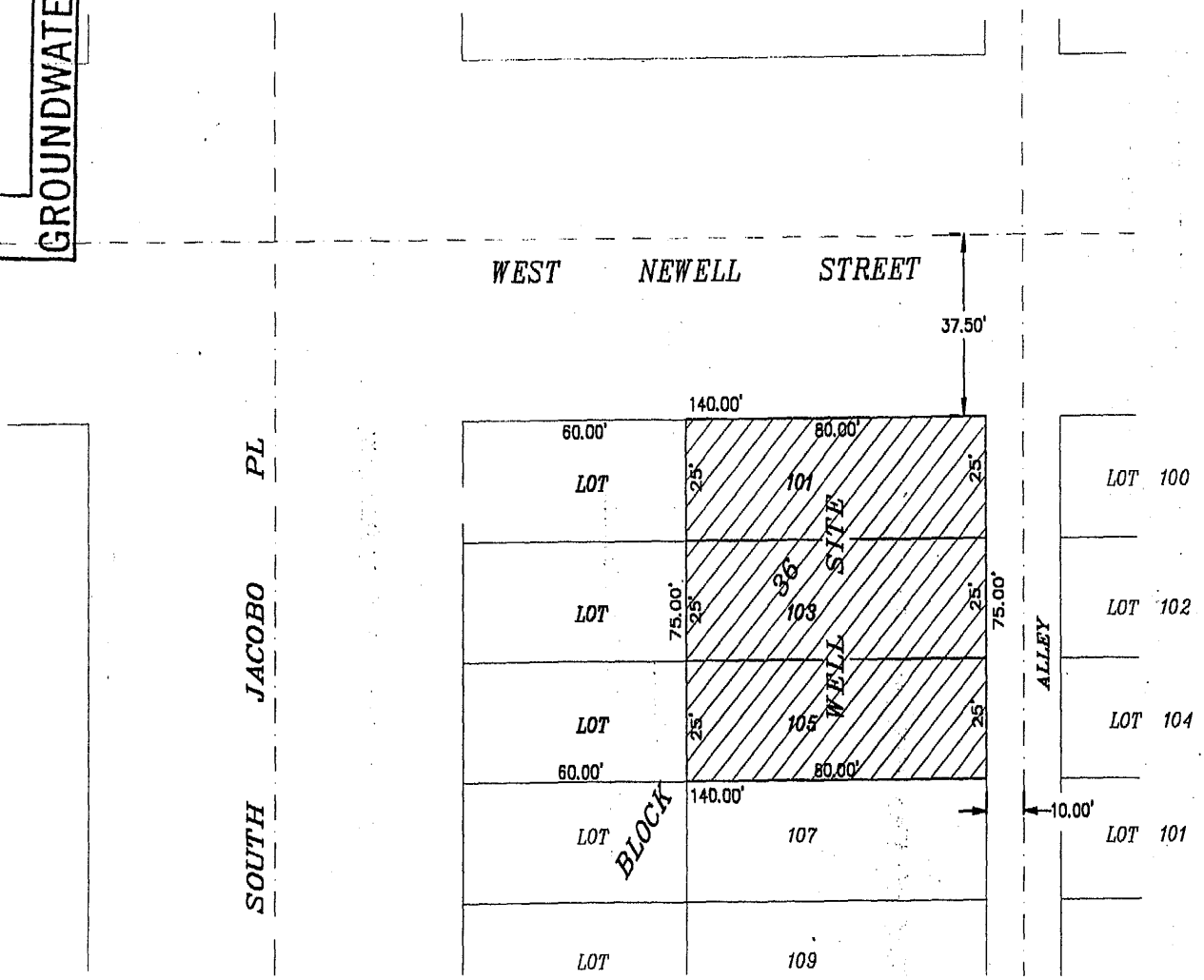

LEGAL DESCRIPTION

THE EAST 80.00 FEET OF LOTS 101, 103 AND 105 OF BLOCK 36 OF THE NACO TOWNSITE AS RECORDED IN BOOK 1 OF MAPS, AT PAGE 391, IN THE COCHISE COUNTY RECORDER'S OFFICE.

SCALE 1" = 40'

WELL SITE – EXHIBIT "A"

DEPARTMENT OF WATER RESOURCES
99 EAST VIRGINIA AVENUE
PHOENIX, ARIZONA 85004

RECEIVED JUN 9 1982 DEPT. OF WATER RESOURCES

REGISTRATION OF EXISTING WELLS

READ INSTRUCTIONS ON BACK OF THIS FORM BEFORE COMPLETING
PRINT OR TYPE — FILE IN DUPLICATE

11 13

FOR OFFICE USE ONLY
REGISTRATION NO. 55- 627696
FILE NO. D(24-24)11d
FILED JUN 9 1982 (DATE) AT 1pm (TIME)
INA
AMA

REGISTRATION FEE (CHECK ONE)
EXEMPT WELL (NO CHARGE) ☒
NON-EXEMPT WELL — $10.00 ☐

1. Name of Registrant:
Dominguez, Salim and Naco Water Co.
128D Street (Address) Naco (City) Arizona (State) 85620 (Zip)

2. File and/or Control Number under previous groundwater law:
_____ (File Number) 35- (Control Number)

3. a. The well is located within the ____¼ ____¼ SExx¼, Section 11, of Township 24S N/S, Range 24E E/W, G & SRB & M, in the County of Cochise.

b. If in a subdivision: Name of subdivision Dillard, Lot No. portion 4, Address Bisbee Junction, Az.

4. The principal use(s) of water (Examples: irrigation - stockwater - domestic - municipal - industrial)
domestic

5. If for irrigation use, number of acres irrigated from well _____.

6. Owner of land on which well is located. If same as Item 1, check this box ☒
_____ (Address) _____ (City) _____ (State) _____ (Zip)

7. Well data (If data not available, write N/A)
a. Depth of Well 175 feet
b. Diameter of casing 10 inches
c. Depth of casing 86 feet
d. Type of casing steel .
e. Maximum pump capacity under 35 gallons per minute.
f. Depth to water 104 feet below land surface.
g. Date well completed _____ (Month) _____ (Day) 1960 (Year) .

8. The place(s) of use of water. If same as Item 3, check this box ☒.
____¼ ____¼ ____¼, Section ____ Township ____ Range ____
____¼ ____¼ ____¼, Section ____ Township ____ Range ____
Attach additional sheet if necessary.

9. DATE 6/8/82 SIGNATURE OF REGISTRANT By Naco Water Co. & Salim Dominguez
Wilford R. Richardson
Wilford R. Richardson, Attorney

MICROFILMED

INSTRUCTIONS FOR COMPLETING REGISTRATION FORM

General Instructions

1. A person who owns an "Existing Well" shall register the well, pursuant to A.R.S. 45-593, by filing this form **in duplicate** with the Department of Water Resources not later than midnight June 14, 1982. The form must be completed and signed. Failure to do so will constitute a violation of A.R.S. 45-593, and may subject the well owner to injunction and/or civil penalties, pursuant to A.R.S. Title 45, Article 12.

2. An "Existing Well" means, (1) a well which was drilled on or before June 12, 1980 and which is not abandoned or sealed, or (2) a well which was not completed on or before June 12, 1980, but for which a Notice of Intention to Drill was on file with the Arizona Water Commission on or before June 12, 1980.

3. No registration fee is required for Exempt Wells. A $10.00 registration fee must accompany registration forms for all Non-Exempt Wells.

4. An "Exempt Well" means a well having a pump with a maximum capacity of not more than 35 gallons per minute which is used to withdraw groundwater. An Exempt Well may include the non-commercial irrigation of not more than 1 acre of land.

5. A "Non-Exempt Well" means a well that is not an "Exempt Well".

INSTRUCTIONS FOR REGISTRATION QUESTIONS

1. The Registrant must be the owner of the well and may be an individual, public or private corporation, company, partnership, firm, association, society, estate, trust, any other private organization or enterprise, the United States, any state, territory or country or a governmental entity, political subdivision or municipal corporation organized under or subject to the constitution and laws of this State.

2. If you own an existing irrigation well drilled at any time, or any other type of well drilled on or after June 20, 1968, you should have an assigned control and/or file number. Write these numbers in item 2. If you do not know the number, please explain the reason on the form or on an attached sheet.

3. a. Fill in the Section, Township and Range in all cases if it is available.
   b. If the well is in a subdivision and you have this information, give the subdivision name, Lot Number, and Address.

4. Show all purposes for which the water is used.

5. If the well is used for irrigation, give the number of acres irrigated in 1980 from the well.

6. If the owner of the land is an individual, give the last name, first name, middle initial. If the owner of the land is a corporation, partnership, firm, etc., fill in the appropriate title.

7. Complete the section on Well Data with the most accurate information available to you. If the data is not available, write N/A in the blanks.

8. Give the legal description of the place of use of the water. If place of use is in a subdivision and legal description is not available, give the subdivision name, Lot Number and/or address on the blank line.

9. The person in whose name a well is registered shall notify the Department of any change in ownership and shall keep all information on the registration record current and accurate. A form entitled "Change of Well Information/Ownership" is available for this purpose. A blank form will be furnished with the returned duplicate copy of the registration form.

ARIZONA DEPARTMENT OF WATER RESOURCES
OPERATIONS DIVISION
15 SOUTH 15TH AVENUE
PHOENIX, ARIZONA 85007

CHANGE OF WELL INFORMATION

Well Registration No. 55-627696 File No. D(24-24)11D
(location)

I/We request the following well information be changed:

Change water shed to: Whitewater Draw

Date: _____ Signature of Current Well Owner _____

(DO NOT CUT THIS FORM IN HALF)

STATEMENT OF CHANGE OF WELL OWNERSHIP

I, _____, state that I am (no longer) the (new)
(please print)
owner of the well described below:

Township _____ Range _____ Section _____; _____ ¼ _____ ¼ _____ ¼

Well Registration No.55- _____ File No. _____
(location)

PRINT Previous Owner's Name	PRINT New Owner's Name
Address	Address
City State Zip	City State Zip

MICROFILMED JAN 21 1991

Dated: _____ Signature of New Owner _____

ENTERED JAN 21 1991

NOTE: A.R.S.§45-593.C. requires that the Department be notified of change of well ownership and that the well owner is required to keep the Department's Well Registration records current and accurate. Well data and ownership changes must be submitted within thirty (30) days after changes take place.

SAVE THIS FORM TO REPORT FUTURE CHANGES IN OWNERSHIP, CHANGES IN ADDRESS, OR CHANGE IN WELL DATA SUCH AS PUMP CAPACITY, CORRECTION OF LEGAL DESCRIPTION, CHANGE OF WELL DRILLER AND AMENDING INFORMATION PREVIOUSLY FILED.

DWR-55-71-3/90

D(24-24)10 DDD

Arizona Department of Water Resources
Records Management Section
500 N. 3rd Street • Phoenix, Arizona 85004
(602) 417-2405 • (800) 352-8488
www.water.az.gov

Notice of Well Capping

NO FEE

- Review instructions prior to completing form in black or blue ink.
- Within five (5) days after capping an open well, the owner of the well shall file this Notice.

RECEIVED
APR 22 2005

FILE NUMBER

WELL REGISTRATION NUMBER
55 -626702, 55-627685

** PLEASE PRINT CLEARLY **

SECTION 1. REGISTRY INFORMATION

Well Type

CHECK ONE

- ☐ Domestic
- ☐ Stock
- ☐ Irrigation
- ☐ Municipal
- ☐ Monitor / Piezometer
- ☐ Geotechnical
- ☐ Mineral Exploration
- ☐ Other (*please specify*):

Location of Well

WELL LOCATION ADDRESS (IF ANY)
Bisbee Jct.

TOWNSHIP (N/S)	RANGE (E/W)	SECTION	160 ACRE	40 ACRE	10 ACRE
T24S	R24E	10	SE ¼	SE ¼	SE ¼

LATITUDE			LONGITUDE		
31 ° Degrees	21 ' Minutes	4.9 "N Seconds	109 ° Degrees	53 ' Minutes	14.6 "W Seconds

COUNTY ASSESSOR'S PARCEL ID NUMBER

BOOK	MAP	PARCEL

COUNTY WHERE WELL IS LOCATED
Cochise

SECTION 2. OWNER AND FIRM INFORMATION

Well Owner

FULL NAME OF COMPANY, ORGANIZATION, OR INDIVIDUAL
Union Pacific Railroad Company

MAILING ADDRESS
1400 Douglas Street, Stop 1030

CITY / STATE / ZIP CODE
Omaha, NE 68179

CONTACT PERSON NAME AND TITLE
Jim Gorley, Sr. Engineer, Cameron-Cole, LLC

TELEPHONE NUMBER	FAX
402-778-4600	402-778-4600

Person or Firm Installing the Cap

FULL NAME OF COMPANY, ORGANIZATION, OR INDIVIDUAL
Layne Christensen Company

MAILING ADDRESS
12030 E. Riggs Road

CITY / STATE / ZIP CODE
Chandler, AZ 85249

CONTACT PERSON NAME AND TITLE
Jim Hausladen, District Manager

TELEPHONE NUMBER	FAX
480-895-9404	480-895-8699

SECTION 3. CASING AND CAPPING INFORMATION

DATE WELL WAS CAPPED
3/29/05

Surface Casing

OUTER DIAMETER (inches)	MATERIAL (T) STEEL	PVC	ABS	IF OTHER TYPE, DESCRIBE

TYPE OF CAP
5/8" Steel Plate

MANUFACTURER OF CAP, IF ANY

REMARKS

I HEREBY CERTIFY that the above statements are true to the best of my knowledge and belief.

SIGNATURE OF WELL OWNER
James M. Gorley, Cameron-Cole, LLC

DATE
4/7/05

DEPARTMENT OF WATER RESOURCES
99 EAST VIRGINIA AVENUE
PHOENIX, ARIZONA 85004

RECEIVED JUN 9 1982 DEPT. OF WATER RESOURCES

REGISTRATION OF EXISTING WELLS

READ INSTRUCTIONS ON BACK OF THIS FORM BEFORE COMPLETING
PRINT OR TYPE — FILE IN DUPLICATE

REGISTRATION FEE (CHECK ONE)	
EXEMPT WELL (NO CHARGE)	☐
NON-EXEMPT WELL — $10.00	☒

FOR OFFICE USE ONLY
REGISTRATION NO. 55- 627685
FILE NO. D(24-24)10ddd
FILED JUN 9 1982 (DATE) AT 1 pm (TIME)
INA
AMA

1. Name of Registrant:
Naco Water Co. & Salim Dominguez
128D Street (Address) Naco (City) Az. (State) 85620 (Zip)

2. File and/or Control Number under previous groundwater law:
(File Number) 35- (Control Number)

3. a. The well is located within the ~~NW~~ SE ¼ ~~SW~~ SE ¼ SE ¼, Section 10, of Township 24S N/S, Range 24E E/W, G & SRB & M, in the County of Cochise.

b. If in a subdivision: Name of subdivision _____, Lot No. _____, Address Bisbee Junction, Az.

4. The principal use(s) of water (Examples: irrigation - stockwater - domestic - municipal - industrial)
municipal

5. If for irrigation use, number of acres irrigated from well _____.

6. Owner of land on which well is located. If same as Item 1, check this box ☒
(Address) (City) (State) (Zip)

7. Well data (If data not available, write N/A)
a. Depth of Well 379 feet
b. Diameter of casing 16 inches
c. Depth of casing 379 feet
d. Type of casing steel .
e. Maximum pump capacity 180 gallons per minute.
f. Depth to water 216 feet below land surface.
g. Date well completed _____ (Month) _____ (Day) 1926 (Year) .

8. The place(s) of use of water. If same as Item 3, check this box ☒.
_____¼ _____¼ _____¼, Section _____ Township _____ Range _____
_____¼ _____¼ _____¼, Section _____ Township _____ Range _____
Attach additional sheet if necessary.

9. DATE 6-8-82 SIGNATURE OF REGISTRANT Naco Water Co. & Salim Dominguez
By Wilford R. Richardson

INSTRUCTIONS FOR COMPLETING REGISTRATION FORM

General Instructions

1. A person who owns an "Existing Well" shall register the well, pursuant to A.R.S. 45-593, by filing this form **in duplicate** with the Department of Water Resources not later than midnight June 14, 1982. The form must be completed and signed. Failure to do so will constitute a violation of A.R.S. 45-593, and may subject the well owner to injunction and/or civil penalties, pursuant to A.R.S. Title 45, Article 12.

2. An "Existing Well" means, (1) a well which was drilled on or before June 12, 1980 and which is not abandoned or sealed, or (2) a well which was not completed on or before June 12, 1980, but for which a Notice of Intention to Drill was on file with the Arizona Water Commission on or before June 12, 1980.

3. No registration fee is required for Exempt Wells. A $10.00 registration fee must accompany registration forms for all Non-Exempt Wells.

4. An "Exempt Well" means a well having a pump with a maximum capacity of not more than 35 gallons per minute which is used to withdraw groundwater. An Exempt Well may include the non-commercial irrigation of not more than 1 acre of land.

5. A "Non-Exempt Well" means a well that is not an "Exempt Well".

INSTRUCTIONS FOR REGISTRATION QUESTIONS

1. The Registrant must be the owner of the well and may be an individual, public or private corporation, company, partnership, firm, association, society, estate, trust, any other private organization or enterprise, the United States, any state, territory or country or a governmental entity, political subdivision or municipal corporation organized under or subject to the constitution and laws of this State.

2. If you own an existing irrigation well drilled at any time, or any other type of well drilled on or after June 20, 1968, you should have an assigned control and/or file number. Write these numbers in item 2. If you do not know the number, please explain the reason on the form or on an attached sheet.

3. a. Fill in the Section, Township and Range in all cases if it is available.
   b. If the well is in a subdivision and you have this information, give the subdivision name, Lot Number, and Address.

4. Show all purposes for which the water is used.

5. If the well is used for irrigation, give the number of acres irrigated in 1980 from the well.

6. If the owner of the land is an individual, give the last name, first name, middle initial. If the owner of the land is a corporation, partnership, firm, etc., fill in the appropriate title.

7. Complete the section on Well Data with the most accurate information available to you. If the data is not available, write N/A in the blanks.

8. Give the legal description of the place of use of the water. If place of use is in a subdivision and legal description is not available, give the subdivision name, Lot Number and/or address on the blank line.

9. The person in whose name a well is registered shall notify the Department of any change in ownership and shall keep all information on the registration record current and accurate. A form entitled "Change of Well Information/Ownership" is available for this purpose. A blank form will be furnished with the returned duplicate copy of the registration form.

RICHARDSON & MORTENSEN
ATTORNEYS AT LAW
BOX 247
SAFFORD AZ 85546

STATE OF ARIZONA
DEPARTMENT OF WATER RESOURCES
WATER RIGHTS ADMINISTRATION
99 EAST VIRGINIA
PHOENIX, ARIZONA 85004

FOR: CLARK, DOMINGUEZ, MAYBERRY, MCKEEN, SMITHSON & WATSON

(10)

RECEIPT

KIND ENTRY	FILE REFERENCE NO.
55	627681
	THRU
55	627690

ACCOUNT NO. FUND SOURCE	AGENCY	CHAPTER	DIV.	INT. ACCT.	ITEM DESCRIPTION	RATE	$ AMOUNT
					Filing Fee for Registration of Existing Wells	10.00	100.00
					File Numbers:		
					B CLARK - - - - - D(8-17)17 dcd S DOMINGUEZ - - - D(24-24)I9 bab		
					D(24-24)18 cd D(24-24)18 add D(24-24)10 dcb		
					J MAYBERRY- - - - D(18-21)6 abb D(17-21)31 ada		
					J MCKEEN - - - - D(8-26)7 aaa C SMITHSON - - - D(8-26)7 aad		
					W WATSON - - - - D(10-16)16 dac		

WRITER PAYMENT
GUESTS 10
CHK NO 3381
55-I 100.00
TAX 0.00
TOTL 100.00
GEN.CHEK 100.00

4554 A 14:17

11/19/82 jc Check No. 3381 TOTAL $ 100.00

MICROFILMED

ARIZONA DEPARTMENT OF WATER RESOURCES
500 North Third Street
Phoenix, Arizona 85004

RECEIVED
OCT - 5 1995
RECORDS MGT

WELL DRILLER REPORT

This report should be prepared by the driller in all detail and filed with the Department within 30 days following completion of the well.

1. WEBER DRILLING
RTE 1 BOX 276B
ST DAVID, AZ 85630

2. Owner Name: SOUTHERN PACIFIC TRANS. CO.
Address: NACO AZ
Street City State Zip

3. Location: 24 N(S) 24 E(W) 10 ¼ ¼ ¼
Township Range Section 10-acre 40-acre 160-acre

4. Well Registration No. 55-551849 (Required)

5. Permit No. (If issued)

DESCRIPTION OF WELL

6. Total depth of hole 462 ft.
7. Type of casing STEEL
8. Diameter and length of casing 10 in. from 0 to 20.8 in from 0 to 462
9. Method of sealing at reduction points WELDED
10. Perforated from 322 to 462 ,from to from to
11. Size of cuts 1/8 x 2 1/2" Number of cuts per foot 20
12. If screen was installed: Length ft. Diam in. Type
13. Method of construction DRILLED
(drilled, dug, driven, bored, jetted, etc)
14. Date started AUG 22 1995
Month Day Year
15. Date completed AUG 24 1995
Month Day Year
16. Depth to water 375 ft. (If flowing well, so state)
17. Describe point from which depth measurements were made, and give sea-level elevation if available
GROUND LEVEL
18. If flowing well, state method of flow regulation:
19. Remarks:

DWR-55-55-7/95 (Rev.)

DO NOT WRITE IN THIS SPACE
OFFICE RECORD

Registration No. 55-551849
File No. D(24-24)10 DDD
Received By
Entered ENTERED OCT 10 1995 By

LOG OF WELL

Indicate depth at which water was first encountered, and the depth and thickness of water bearing beds. If water is artesian, indicate depth at which encountered, and depth to which it rose in well.

From (feet)	To (feet)	Description of formation material
0	19	CALICHE
19	375	LIMESTONE
375	440	SAND STONE
440	462	LIMESTONE
		FIRST WATER 375'
		2ND WATER 420'
		STATIC 280'

I hereby certify that this well was drilled by me(or under my supervision), and that each and all statements herein contained are true to the best of my knowledge and belief.

Driller Name: Ronald E. Weber

WEBER DRILLING
RT. 1 BOX 276B
ST. DAVID, AZ. 85630

Street

City State Zip Phone No.

Signature of Driller Date 10/2/95

ARIZONA DEPARTMENT OF WATER RESOURCES

GROUNDWATER MANAGEMENT SUPPORT SECTION
MAIL TO: P.O. BOX 458 - PHOENIX, ARIZONA 85001- 0458
FOR INFORMATION: CALL MONICA ORTIZ AT (602)417-2470

RECEIVED
DEC 10 1999
GROUNDWATER MGT

REQUEST FORM TO CHANGE WELL INFORMATION
OWNERSHIP * DRILLER

Please complete the appropriate section of this request form and return to P.O. Box 458, Phoenix, Arizona 85001-045. In accordance with A.R.S. § 45-113, please submit the applicable fee. NOTE: A.R.S. §45-593 (C) requires that the Department be notified of change of well ownership and that the new owner is required to keep the Department's Well Registration records current and accurate. Well data and ownership changes must be submitted within thirty days after changes take place.

SAVE THIS FORM TO REPORT FUTURE CHANGES IN OWNERSHIP, CHANGES IN ADDRESS, OR CHANGE IN WELL DATA SUCH AS PUMP CAPACITY, CORRECTION OF LEGAL DESCRIPTION, CHANGE OF WELL DRILLER AND AMENDING INFORMATION PREVIOUSLY FILED.

1. CHANGE OF WELL INFORMATION: (NO FEE REQUIRED)

NOTE: If the location of the proposed well changes after drilling authority has been issued, **attach a $10.00 reissue fee for each** of the drilling authorities to be changed.

WELL REGISTRATION NO. 55-_____ **FILE NO:**_____

I/We request the following well information be changed: _____

_____

Date_____ Signature of Current Well Owner_____
***Note: This information is on your copy of the Notice of Intent to Drill.**

2. STATEMENT OF CHANGE OF WELL OWNERSHIP: ($10.00 FEE REQUIRED)

NOTE: If this change consists of more than one well and the names are common: attach a $10.00 fee. Otherwise, each well requires a separate fee of $10.00.

I, G. L. PINKER, state that ~~I am~~ the ~~Previous~~/New Owner of the well described below: UNION PACIFIC RAILROAD COMPANY IS

SE ¼ SE ¼ SE ¼ of Section 10 Township 24 N/S Range 24 E/W
10 Acre 40 Acre 160 Acre
Assessor's tax parcel number of the parcel on which the well is located: Book_____ Map_____ Parcel_____.

Well Registration No. 55- 551849 File No. 0(24-24)10 DDD (if known)

SOUTHERN PACIFIC
PRINT Previous Owner's Name

1200 CORPORATE CENTER
Mailing Address
MONTEREY PARK CA 91754
City State Zip

UNION PACIFIC RAILROAD CO.
1416 DODGE ST RM 930
OMAHA NE 68179
(402) 271- 6572 (JOEL STRAFELDA)

_____ _____
Telephone Number Telephone Number

Signature of ~~Previous~~/New Well Owner _____ **Date** 11/24/99

DWR 55-71a (Rev 1/99)

ANSWERED DEC 13 1999

ARIZONA DEPARTMENT OF WATER RESOURCES
GROUNDWATER MANAGEMENT SUPPORT SECTION
MAIL TO: P.O. BOX 458 - PHOENIX, ARIZONA 85001-0458
FOR INFORMATION: CALL MONICA ORTIZ AT (602)417-2470

3. REQUEST TO CHANGE WELL DRILLER — $10.00 FEE REQUIRED FOR EACH WELL

This request must be received by this Department and the Drill Authorization issued to the new drilling firm prior to the start of drilling or the completion of the well listed below.

Well Registration No. 55- _____ **File No.** _____

Original Well Driller	**New Well Driller**
Mailing Address	**Mailing Address**
City State Zip	**City State Zip**
Telephone Number	**Telephone Number**
ADWR License Number	**ADWR License Number ROC License Category**
Typed or Printed Name of Well Owner	**Signature of Well Owner Date**

The fee charged for a change of well ownership and/or reissue of a drill card is authorized by R12-15-151, effective June 30, 1994.



ARIZONA DEPARTMENT OF WATER RESOURCES
Operations Division, 500 North Third Street
Phoenix, Arizona 85004 (602) 417-2470
NOTICE OF INTENTION TO DRILL, DEEPEN, REPLACE OR MODIFY A WELL

RECEIVED AUG 10 1995 GROUNDWATER MGT

Section § 45-596, A.R.S., provides: a person may not drill, deepen, or modify any well, without first filing a Notice of Intention to Drill with the Departmen

IF PARCEL IS 20 ACRES OR LESS, THE APPLICABLE COUNTY OR LOCAL HEALTH AUTHORITY MUST ENDORSE ALL ITEMS IN THE BOX BELOW, BEFORE SUBMITTING TO THE DEPARTMENT OF WATER RESOURCES.

Southern Pacific TRANS. Co. (Land Owner's Name) 1200 CORPORATE CENTER DR. Suite 100, (Address) Monterey (City) CA (State) 91754 (Zip)

Telephone (213) 980-6939

County: Cochise

COUNTY ASSESSOR'S PARCEL ID INFORMATION:

102 (BOOK) 43 (MAP) 009 (PARCEL) UNK (No. of Acres of Parcel)

Well/Land Location: SE (10AC) 1/4 SE (40ac) 1/4 SE (160ac) 1/4 of Section 10 Township 24 S N/S Range 24 E E/W

APPROVED BY THE COCHISE COUNTY HEALTH DEPT. OFFICIAL SEAL DATE 8-9-95 BY [signature] Sanitarian

COUNTY OR LOCAL AUTHORITY ENDORSEMENT

Check one:
Recommend Approval ✓ ; Insufficient information to make determination ____ ; Variance required ____ (Explanation attached).

DATE 8-9-95 AUTHORIZED SIGNATURE [signature]

GENERAL INSTRUCTIONS FOR FILING NOTICE WITH

1. Section § 45-596(D) provides that the Director shall determine that all information required on this form has been submitted. If not, the person filing will be notified, and the drilling, deepening or modification of the well may not proceed.
2. Section § 45-596(D), provides that the Department has **15 days after** the receipt of a **complete and correct** notice of intention to record the notice and mail the duplicate to the owner.
3. Fill out this form and site plan in **DUPLICATE** and send **WITH $10.00 FEE** to 500 N. 3rd St., Phoenix, AZ 85004. **USE BLACK OR BLUE INK.**
4. For specific instructions, limitations and conditions, see the reverse side of this form.
5. If the well is a replacement, deepening or modification of an existing well, provide the registration number of the existing well in item 2.
6. Construction standards for wells, including abandonment, shall be in accordance with Department Rules.

1. **Owner of well:** Same as land owner
Name
Mailing Address
City State Zip
Telephone:

2. **Action requested:** Drill New Well ____ ; Deepen ____ Modify ____ Replace X
For a replacement well provide: Maximum capacity of the original well 175 gallons per minute; distance from the original well 30 feet.
Well Registration No. 55- ~~[illegible]~~ 55-626702 & 55-627685 DUP. FILE

3. **Construction will start about:** Month ASAP Year 1995

4. **DESCRIPTION OF PROPOSED WELL:**
Diameter 8 inches
Depth 450 feet
Type of Casing steel

5. **Design Pump Capacity:** 120 gallons per minute

6. **Lessee of Land of wellsite:** NACO WATER Co.
Name
P.O. Box 307
Mailing Address
NACO AZ 85620
City State Zip
Telephone: 1-800-315-5333

7. **Principal use of water:** (be specific) Water Co. distribution

8. **Other uses of water:** (be specific) NONE

9. If use includes irrigation, state to nearest tenth, the number of acres to be irrigated: N/A

DO NOT WRITE IN THIS SPACE
OFFICE RECORD
File No. D(24-24)10 ddd By SV
Filed 8-10-95 By SV
Input ____ By ____
DUPLICATE MAILED
Date 9-8-95 By SV
Registration 55- 551849
AMA/INA
W/S S/B
ENTERED SEP 18 1995

10. **PLACE OF USE** (Legal Description of Land):
Township 24 S N/S Range 24 E E/W
Section 10 1/4 SE 1/4 SE 1/4 SE
11 SW SW SW

11. **Type of well:** Exempt ____ Non-Exempt X
Residential ____ Commercial X

12. Is the proposed wellsite within 100 feet of a septic tank system, sewage disposal area, landfill, hazardous waste facility, storage area of hazardous materials or petroleum storage areas and tanks? YES ____ NO X

13. **DRILLING FIRM:**
Weber Drilling Co
Firm Name
Rte 1, Box 276 B
Mailing Address
St. David AZ 85630
City State Zip
272
DWR License
A-4
ROC License Classification

LILLIAN M. DOMINGUEZ
NACO WATER CO
Typed or Printed Name of Owner or Lessee

Lillian M. Dominguez
Signature [ ] Land Owner [X] Lessee of Wellsite

8/9/95
DATE

SPECIFIC INSTRUCTIONS, LIMITATIONS AND CONDITIONS

1. If any water from a proposed well on a parcel of land of twenty or fewer acres will be used for domestic purposes, as defined in § 45-454, the applicant shall submit a site plan to scale of the property with the county assessor's parcel identification number. The site plan:

   a. Will be on a 8½"x11" piece of plain paper with representation of the locations of all structures, septic tank or sewer systems and proximity of adjacent lot lines to scale.
   b. Must show the proposed well location and the location of any septic or sewer system that is either located on the property or within one hundred feet of the proposed well site.
   c. Shall demonstrate to the director's satisfaction that the well will not be drilled within one hundred feet of any septic or sewer system.
   d. Must be approved by the county health authority, or by a local health authority in areas where the county health authority has delegated authority to approve septic or sewer systems. Before approval, the health authority shall review the plan and determine whether the proposed well location complies with applicable state and local laws regarding the placement of wells. If so, the health authority shall endorse the site plan and the proposed well placement.

2. Endorsement by the county/local authority is based solely on the best available judgement that this well, as shown on the site plan submitted, is 100 feet or more from all known and visually identifiable sewage treatment systems. It is not a representation that a well placed at this site will be guaranteed as to quantity or quality. Information brought to light at a future date may render this determination invalid.

3. If a well which was originally drilled as an exploration well; a monitor well, a piezometer well or for any use other than domestic use and is later proposed to be converted to use for domestic purposes, as defined in § 45-454, the well owner shall file a notice of intention to drill and comply with the requirements prescribed pursuant to this section before the well is converted and any water from that well used for domestic purposes.

4. Only a well driller licensed in the State of Arizona is authorized to drill, deepen or modify a well. A well driller may commence drilling a well only if the well drilling contractor or licensee has possession of a drilling card at the well site, issued by the Director in the name of the well drilling contractor or licensee, authorizing the drilling of the specific well in the specific location.

5. An exempt well means a well having a pump with a maximum capacity of not more than thirty-five (35) gallons per minute and may include the application of water to less than two (2) acres of land in an Irrigation Non-Expansion Area or Active Management Area to produce plants or parts of plants for sale, human consumption or for use as feed for livestock, range livestock or poultry.

6. The drilling, deepening, or modification of this well shall be completed within one (1) year of the date of the notice (§ 45-596.E.).

7. Within thirty (30) days after the installation of pumping equipment on this well, the registered well owner shall file the prescribed Completion Report. A form for this purpose will be furnished to the registered owner with the return of an annotated copy of this notice.

8. The person to whom a well is registered shall notify the Department of a change in ownership or a change in data relating to this well. The prescribed form for these purposes will be furnished to the registered owner with the return of an annotated copy of this Notice.

9. If an individual other than the land owner or lessee signs this Notice, an original letter of authorization from the land owner/lessee, stating that the individual has permission to sign this specific Notice on their behalf, shall accompany the Notice.

VERBAL AUTHORIZATION

DRILLER: Weber Drilling #272

OWNER: Naco Water Co.

TYPE OF WELL: Municipal

LEGAL: D(24-24)10 ddd

IF DEEPENING OR (REPLACING:) Will verify which well *

Registration No. 55- ? 626702 or 627685 (Might be duplicates of each other)

IN AN A-M-A, OR I-N-A, SAME OWNER, SAME LEGAL, MORE THAN ONE WELL, REQUIRES DIFFERENT PURPOSE:

NO. 23 or NO. 24 ON NOTICE OF INTENT:

WITHIN 100 FEET ____ YES X NO.

DATE OF VERBAL: 8/10/95 BY: M. Dale

TIME: 4:00 pm TO: D. Webber

REASON FOR VERBAL: Water company well failed. Drilling need for new well.

* 9/6/95

According to Don Webber of Weber Drilling, #272, there is only one well at the above legal description. Both well files (55-626702 & 627685) reflect the same general well data. Will adjust the files accordingly.

Mike Ball

Al-
Said this looks
Fine.
[illegible]

GRUNDFOS®

PHONE (209) 292-8000 • FAX (209) 291-1357
2555 CLOVIS AVENUE
CLOVIS, CALIFORNIA 93612

Don Webber
520-
405-0884
(Mobile)



Re NACO
H_2O Co
603-7657 MOBILE

"Pumping to Please..."

BUCK LEWIS
ENGINEERING
INC.

PLANNERS • ENGINEERS • SURVEYORS

TUCSON
P.O. Box 85160, 85754
Tel. (602) 624-4402
Tel. (602) 622-2115

SIERRA VISTA
1201 E. Fry Blvd.
Suite 3, 85635
P.O. Box 1690, 85636
Tel. (602) 459-1122

RECEIVED
AUG 10 1995
GROUNDWATER MGT

August 9, 1995

Rosemary Lopez, Operations Division
Arizona Dept. of Water Resources
500 North Third Street
Phoenix, AZ 85004-3903

Dear Ms. Lopez,

Enclosed, in duplicate, is an application to replace an existing well which has essentially failed, (Well Reg. # 55-627685). I request therefore that you consider this an emergency request for approval.

I am faxing this letter along with a copy of the completed application. The original Notice of Intention and a $10 fee check is being sent via FEDEX today.

Thank you for your assistance in this rather urgent matter.

Sincerely,

E. H. "Buck" Lewis

ARIZONA DEPARTMENT OF WATER RESOURCES

500 North Third Street, Phoenix, Arizona 85004
Telephone (602) 417-2470
Fax (602) 417-2422

September 8, 1995

FIFE SYMINGTON
Governor

RITA P. PEARSON
Director

SOUTHERN PACIFIC TRANS. CO
1200 CORPORATE CENTER DR SUITE 100
MONTEREY, CA 91754

Registration No. 55-551849
File No. D(24-24)10 DDD

Dear Well Owner:

Enclosed is a copy of the Notice of Intention (NOI) to drill/deepen/replace/modify a well. This NOI, which was recently filed with this Department, is being returned to you as evidence of your compliance with ARS §45-596. The enclosed Completion Report is to be submitted when pump equipment is installed. The Drilling Card and Well Drilling Report form have been sent to your driller. He may not begin drilling until he has received the Drilling Card and it must be displayed on the rig during drilling. If you change drillers, you must supply this Department with the new driller's identity. Please ensure that the driller you select is licensed to drill the type of well you require. All well drillers must pass an examination proving they understand the drilling methods for that particular license, and are familiar with the laws and regulations which govern well construction in Arizona.

If it is necessary to change the location of the proposed well, immediately contact the Department of Water Resources to obtain written permission before proceeding with the drilling. A properly signed, amended Drilling Card must be in the possession of the driller before drilling commences at a different location than originally authorized. **In no case may the replacement well be more than 660 feet from the well it is replacing.**

ARS §45-600 requires the registered well owner to submit a completion report within thirty (30) days after the installation of pumping equipment. It also requires the driller to furnish this Department a complete and accurate log of the well within thirty (30) days after completion of drilling. You should insist, and ensure, that both of these are done.

If in the course of drilling a new well, it is determined that the new well cannot be successfully completed as initially intended (dry hole, cave in, lost tools, etc.), the new well must be properly abandoned and a Well Abandonment Completion Report submitted per R12-15-816.F.

Per ARS §45-593, the person to whom a well is registered shall notify this Department of a change in ownership of the well and/or information pertaining to the physical characteristics of the well in order to keep this well registration file current and accurate. We have enclosed a Change of Well Information Form should it be needed in the future. If, in the future, it is determined that water from your well is supplied from the river and you do not have a perfected water right to Colorado River water established prior to 1929, the U.S. Bureau of Reclamation may require you to cease pumping or enter into a contract for use of colorado river water.

Sincerely,

Sylvia Valdez
Water Resource Technician
Groundwater Section

ARIZONA DEPARTMENT OF WATER RESOURCES
GROUNDWATER MANAGEMENT SUPPORT SECTION

500 North Third Street
Phoenix, Arizona 85004-3903

THIS AUTHORIZATION SHALL BE IN POSSESSION OF THE DRILLER DURING ALL DRILL OPERATIONS

WELL REGISTRATION NO: 55-551849

AUTHORIZED DRILLER: WEBER DRILLING COMPANY LICENSE NO: 272

NOTICE OF INTENTION TO DRILL A NON-EXEMPT WELL HAS BEEN FILED WITH THE DEPARTMENT BY:

WELL OWNER: SOUTHERN PACIFIC TRANS. CO.

The well(s) is/are to be located in the:

SE 1/4 of the SE 1/4 of the SE 1/4 Section 10 Township 24 SOUTH Range 24 EAST

No. of Wells in this project: 1

THIS AUTHORIZATION EXPIRES AT MIDNIGHT ON THE 9TH DAY OF AUGUST, 1996.

CHIEF, GROUNDWATER MANAGEMENT SUPPORT

THE DRILLER MUST FILE A LOG OF THE WELL WITHIN 30 DAYS OF COMPLETION OF DRILLING

GREAT SEAL OF THE STATE OF ARIZONA
DITAT DEUS
1912

RECEIPT № 22821

EH LEWIS
3533 SHAWNEE SV
SIERRA VISTA, AZ 85635

STATE OF ARIZONA
DEPARTMENT OF WATER RESOURCES
500 NORTH THIRD STREET
PHOENIX, ARIZONA 85004
(602) 417-2405

ENTRY CODE 55

FILE NO. FOR SOUTHERN PACIFIC **THRU**

ITEM DESCRIPTION	RATE	AMOUNT
NOI FEE		10.00
551849		

CHECK NO. 2787 FEE ACCOUNT NO. _____ TOTAL $ 10.00

CHIT NO. _____ RECEIVED BY SV DATE 9-7-95

IPS 1821 – Rev. 4/91

FedEx
Federal Express

USE THIS AIRBILL FOR SHIPMENTS WITHIN THE CONTINENTAL U.S.A., ALASKA AND HAWAII.
USE THE INTERNATIONAL AIR WAYBILL FOR SHIPMENTS TO PUERTO RICO AND ALL NON U.S. LOCATIONS
QUESTIONS? CALL 800-238-5355 TOLL FREE.

AIRBILL
PACKAGE
TRACKING NUMBER

3341565544

3 3 4 1 5 6 5 5 4 4

4287M 3341565544

SENDER'S FEDERAL EXPRESS ACCOUNT NUMBER
1782-1463-2

Date
8-9-95

From (Your Name) Please Print
BUCK LEWIS

Your Phone Number (Very Important)
(602-)459-1122

Company
BUCK LEWIS ENGINEERING

Department/Floor No.

1201 E FRY BLVD STE 3

City
SIERRA VISTA

State
AZ

ZIP Required
8 5 6 3 5

To (Recipient's Name) Please Print
ROSEMARY LOPEZ

Recipient's Phone Number (Very Important)
(602)417-2470

Company
AZ. DEPT WATER RESOURCES

Department/Floor No.
OPERATIONS

Exact Street Address (We Cannot Deliver to P.O. Boxes or P.O. Zip Codes)
500 NORTH THIRD STREET

City
PHOENIX

State
AX

ZIP Required
85004-3903

(Optional) BILLING REFERENCE INFORMATION (optional) (First 24 characters will appear on invoice.)
SOUTHERN PACIFIC TRANS CO

XX

Bill Credit Card
Exp Date

IF HOLD AT FEDEX LOCATION, Print FEDEX Address Here
Street Address
City
State
ZIP Required

SERVICES

DELIVERY AND SPECIAL HANDLING

Weekday Service
HOLD AT FEDEX LOCATION WEEKDAY
DELIVER WEEKDAY

Saturday Service
HOLD AT FEDEX LOCATION SATURDAY
DELIVER SATURDAY

Special Handling
DANGER
DRY ICE

12 HOLIDAY DELIVERY (Extra Charge)

Freight Service
TWO-DAY FREIGHT**

XX

PACKAGES
WEIGHT
Total
Total

DIM SHIPMENT (Charges)

X
Received At
Regular Stop
On-Call Stop
Station

Emp. No.
Date
Street Address
City
State
Zip
Received By
X
Date/Time Received
FedEx Employee Number

Release Signature

Federal Express Use
Base Charges
Declared Value Charge
Other 1
Other 2
Total Charges

REVISION DATE 4/94
PART #145412 EXEM 9/94
FORMAT #160

160

© 1993-94 FEDEX
PRINTED
U.S.A.

DESTINATION COPY

11 3

DEPARTMENT OF WATER RESOURCES
99 EAST VIRGINIA AVENUE
PHOENIX, ARIZONA 85004

RECEIVED JUN 9 1982 DEPT. OF WATER RESOURCES

REGISTRATION OF EXISTING WELLS

READ INSTRUCTIONS ON BACK OF THIS FORM BEFORE COMPLETING
PRINT OR TYPE — FILE IN DUPLICATE

11

FOR OFFICE USE ONLY
REGISTRATION NO. 55- 627684
FILE NO. D(24-24)18add
FILED JUN 9 1982 (DATE) AT 1pm (TIME)
INA
AMA

REGISTRATION FEE (CHECK ONE)
EXEMPT WELL (NO CHARGE) ☐
NON-EXEMPT WELL — $10.00 ☒

1. Name of Registrant:
Naco Water Co. & Salim Dominguez
128D Street (Address) Naco (City) Az. (State) 85620 (Zip)

2. File and/or Control Number under previous groundwater law:
(File Number) 35- (Control Number)

3. a. The well is located within the SE¼ SE¼ NE¼, Section 18, of Township 24S N/S, Range 24E E/W, G & SRB & M, in the County of Cochise.

b. If in a subdivision: Name of subdivision Country Club, Lot No. 35, Address Naco, Az.

4. The principal use(s) of water (Examples: irrigation - stockwater - domestic - municipal - industrial) municipal.

5. If for irrigation use, number of acres irrigated from well _____.

6. Owner of land on which well is located. If same as Item 1, check this box ☒
(Address) (City) (State) (Zip)

7. Well data (If data not available, write N/A)
a. Depth of Well 179. feet
b. Diameter of casing 8 inches
c. Depth of casing 160. feet
d. Type of casing steel .
e. Maximum pump capacity 35 gallons per minute.
f. Depth to water 94 feet below land surface.
g. Date well completed (Month) (Day) 1930 (Year).

8. The place(s) of use of water. If same as Item 3, check this box ☒
____¼ ____¼ ____¼, Section ____ Township ____ Range ____
____¼ ____¼ ____¼, Section ____ Township ____ Range ____
Attach additional sheet if necessary.

9. DATE 6/8/82 SIGNATURE OF REGISTRANT By Naco Water Co. & Salim Dominguez
Wilford R. Richardson
Wilford R. Richardson, Attorney

MICROFILMED

INSTRUCTIONS FOR COMPLETING REGISTRATION FORM

General Instructions

1. A person who owns an "Existing Well" shall register the well, pursuant to A.R.S. 45-593, by filing this form **in duplicate** with the Department of Water Resources not later than midnight June 14, 1982. The form must be completed and signed. Failure to do so will constitute a violation of A.R.S. 45-593, and may subject the well owner to injunction and/or civil penalties, pursuant to A.R.S. Title 45, Article 12.

2. An "Existing Well" means, (1) a well which was drilled on or before June 12, 1980 and which is not abandoned or sealed, or (2) a well which was not completed on or before June 12, 1980, but for which a Notice of Intention to Drill was on file with the Arizona Water Commission on or before June 12, 1980.

3. No registration fee is required for Exempt Wells. A $10.00 registration fee must accompany registration forms for all Non-Exempt Wells.

4. An "Exempt Well" means a well having a pump with a maximum capacity of not more than 35 gallons per minute which is used to withdraw groundwater. An Exempt Well may include the non-commercial irrigation of not more than 1 acre of land.

5. A "Non-Exempt Well" means a well that is not an "Exempt Well".

INSTRUCTIONS FOR REGISTRATION QUESTIONS

1. The Registrant must be the owner of the well and may be an individual, public or private corporation, company, partnership, firm, association, society, estate, trust, any other private organization or enterprise, the United States, any state, territory or country or a governmental entity, political subdivision or municipal corporation organized under or subject to the constitution and laws of this State.

2. If you own an existing irrigation well drilled at any time, or any other type of well drilled on or after June 20, 1968, you should have an assigned control and/or file number. Write these numbers in item 2. If you do not know the number, please explain the reason on the form or on an attached sheet.

3. a. Fill in the Section, Township and Range in all cases if it is available.
   b. If the well is in a subdivision and you have this information, give the subdivision name, Lot Number, and Address.

4. Show all purposes for which the water is used.

5. If the well is used for irrigation, give the number of acres irrigated in 1980 from the well.

6. If the owner of the land is an individual, give the last name, first name, middle initial. If the owner of the land is a corporation, partnership, firm, etc., fill in the appropriate title.

7. Complete the section on Well Data with the most accurate information available to you. If the data is not available, write N/A in the blanks.

8. Give the legal description of the place of use of the water. If place of use is in a subdivision and legal description is not available, give the subdivision name, Lot Number and/or address on the blank line.

9. The person in whose name a well is registered shall notify the Department of any change in ownership and shall keep all information on the registration record current and accurate. A form entitled "Change of Well Information/Ownership" is available for this purpose. A blank form will be furnished with the returned duplicate copy of the registration form.

RICHARDSON & MORTENSEN
ATTORNEYS AT LAW
BOX 247
SAFFORD AZ 85546

STATE OF ARIZONA
DEPARTMENT OF WATER RESOURCES
WATER RIGHTS ADMINISTRATION
99 EAST VIRGINIA
PHOENIX, ARIZONA 85004

FOR: CLARK, DOMINGUEZ, MAYBERRY, MCKEEN, SMITHSON & WATSON

(10)

RECEIPT

KIND ENTRY	FILE REFERENCE NO.
55	627681
	THRU
55	627690

ACCOUNT NO. FUND SOURCE	AGENCY	CHAPTER	DIV.	INT. ACCT.	ITEM DESCRIPTION	RATE	$ AMOUNT
					Filing Fee for Registration of Existing Wells	10.00	100.00
					File Numbers:		
					B CLARK - - - - - D(8-17)17 dcd S DOMINGUEZ - - - D(24-24)19 bab		
					D(24-24)18 cd D(24-24)18 add D(24-24)10 dcb		
					J MAYBERRY- - - - D(18-21)6 abb D(17-21)31 ada		
					J MCKEEN - - - - D(8-26)7 aaa C SMITHSON - - - D(8-26)7 aad		
					W WATSON - - - - D(10-16)16 dac		

WAITER PAYMENT
GUESTS 10
CHK NO 3381
55-I 100.00
TAX 0.00
TOTL 100.00
GEN.CHEK 100.00

4554 A 14:17

11/19/82 jc Check No. 3381 TOTAL $ 100.00

MICROFILMED

ARIZONA DEPARTMENT OF WATER RESOURCES
Records Management Section
500 N. 3rd Street * Phoenix, Arizona 85004
(602) 417-2405 * (800) 352-8488
www.water.az.gov

RECEIVED JUN 25 2004 Information Management

Well Driller Report and Well Log

- Review instructions prior to completing form.
- This report should be prepared by the driller in detail and filed with the Department within 30 days following completion of the well.

** PLEASE PRINT CLEARLY **

FILE NUMBER: D(24-24) 18 ADD
WELL REGISTRATION NUMBER: 55- 203321
PERMIT NUMBER (IF ISSUED):

SECTION 1. REGISTRY INFORMATION

Well Owner

FULL NAME OF COMPANY, ORGANIZATION OR INDIVIDUAL: NACO WATER CO
MAILING ADDRESS: PO BOX 85160
CITY / STATE / ZIP: TUCSON, AZ 85754
CONTACT PERSON NAME AND TITLE:
TELEPHONE NUMBER: 520-623-5172
FAX:

Location of Well

WELL LOCATION ADDRESS (IF KNOWN):

TOWNSHIP (N/S)	RANGE (E/W)	SECTION	160 ACRE	40 ACRE	10 ACRE
24S	24E	18	SE 1/4	SE 1/4	NE 1/4

LATITUDE: ° , "N
LONGITUDE: ° , "W
LAND SURFACE ELEVATION AT WELL: Feet Above Sea Level
METHOD OF LATITUDE / LONGITUDE (CHECK ONE): ☐ Hand-Held ☐ USGS Quad Map ☐ Conventional Survey ☐ GPS : ☐ Survey-Grade

COUNTY ASSESSOR'S PARCEL ID NUMBER

BOOK	MAP	PARCEL
918	2	370

COUNTY WHERE WELL IS LOCATED: PIMA

SECTION 2. DRILLING AUTHORIZATION

Drilling Firm

NAME: WEBER DRILLING
DWR LICENSE NUMBER: 272
TELEPHONE NUMBER: 520-720-4800
FAX:

ANSWERED JUN 2 8 2004

SECTION 3. WELL CONSTRUCTION DETAILS

DATE WELL CONSTRUCTION STARTED: 6/20/04
DATE WELL CONSTRUCTION COMPLETED: 6/22/04
IF FLOWING WELL, METHOD OF FLOW REGULATION: ☐ Valve ☐ Other

Drill Method

CHECK ONE
- ☑ Air Rotary
- ☐ Bored or Augered
- ☐ Cable Tool
- ☐ Dual Rotary
- ☐ Mud Rotary
- ☐ Reverse Circulation
- ☐ Driven
- ☐ Jetted
- ☐ Air Percussion / Odex Tubing
- ☐ Other (please specify)

Method of Well Development

CHECK ONE
- ☑ Airlift
- ☐ Bail
- ☐ Surge Back
- ☐ Surge Pump
- ☐ Other (please specify)

Water Level Information

STATIC WATER LEVEL: 140 Feet Below Land Surface
DATE MEASURED: 6/22/04

Method of Sealing at Reduction Points

CHECK ONE
- ☐ None
- ☐ Packed
- ☐ Swedged
- ☑ Welded
- ☐ Other (please specify)

Well Driller Report and Well Log

WELL REGISTRATION NUMBER
55- 203321

SECTION 4. WELL CONSTRUCTION DESIGN (AS BUILT) (attach additional page if needed)

Borehole

DEPTH FROM SURFACE FROM (feet)	DEPTH FROM SURFACE TO (feet)	BOREHOLE DIAMETER (inches)
0	20	12 1/4
0	252	8
252	312	8

Installed Casing

DEPTH FROM SURFACE FROM (feet)	DEPTH FROM SURFACE TO (feet)	OUTER DIAMETER (inches)	MATERIAL TYPE (X) STEEL	PVC	ABS	IF OTHER TYPE, DESCRIBE	PERFORATION TYPE (X) BLANK OR NONE	WIRE WRAP	SHUTTER SCREEN	MILLS KNIFE	SLOTTED	IF OTHER TYPE, DESCRIBE	SLOT SIZE IF ANY (inches)
0	20	8 5/8	✓				✓						
0	252	6 5/8	✓				✓						
252	312		✓								✓		1/8 x 8

Installed Annular Material

DEPTH FROM SURFACE FROM (feet)	DEPTH FROM SURFACE TO (feet)	ANNULAR MATERIAL TYPE (X) NONE	CONCRETE	NEAT CEMENT OR CEMENT GROUT	CEMENT-BENTONITE GROUT	BENTONITE GROUT	BENTONITE CHIPS	BENTONITE PELLETS	IF OTHER TYPE OF ANNULAR MATERIAL, DESCRIBE	FILTER PACK SAND	FILTER PACK GRAVEL	FILTER PACK SIZE
0	20		✓									

DEPTH OF BORING	DEPTH OF COMPLETED WELL
312 Feet Below Land Surface	312 Feet Below Land Surface

DWR-55-55B-10/01 (Rev.)

Well Driller Report and Well Log

WELL REGISTRATION NUMBER
55- 203321

SECTION 5. GEOLOGIC LOG OF WELL

DEPTH FROM SURFACE FROM (feet)	DEPTH FROM SURFACE TO (feet)	DESCRIPTION Describe material, grain size, color, etc.	Check (X) every interval where water was encountered
0	312	VOLCANIC CONGLOMERET	FIRST WATER 150'

Well Driller Report and Well Log

WELL REGISTRATION NUMBER
55- 203321

SECTION 6. WELL SITE PLAN

NAME OF WELL OWNER	COUNTY ASSESSOR'S PARCEL ID NUMBER		
	BOOK	MAP	PARCEL
NACO WATER CO	918	2	370

- Please draw the following: (1) the boundaries of property on which the well was located; (2) the proposed well location; (3) the locations of all septic tank systems and sewer systems on the property or within 100 feet of the well location, even if on neighboring properties; and (4) any permanent structures on the property that may aid in locating the well.
- Please indicate the distance between the well location and any septic tank system or sewer system.



I state that this notice is filed in compliance with A.R.S. §45-596 and is complete and correct to the best of my knowledge and belief.

DRILLING FIRM	SIGNATURE OF QUALIFYING PARTY	DATE
WEBER DRILLING	Donald E. [illegible]	6-23-04

DWR-55-55 (Rev. 10/11/01)

ARIZONA DEPARTMENT OF WATER RESOURCES
WATER MANAGEMENT SUPPORT SECTION
500 North Third Street
Phoenix, Arizona 85004

THIS AUTHORIZATION SHALL BE IN POSSESSION OF THE DRILLER DURING ALL DRILL OPERATIONS

WELL REGISTRATION NO: 55-203321

AUTHORIZED DRILLER: WEBER DRILLING LICENSE NO: 272

NOTICE OF INTENTION TO DRILL AN EXEMPT WELL(S) HAS BEEN FILED WITH THE DEPARTMENT BY:

WELL OWNER: NACO WATER CO PO BOX 85160 TUCSON, AZ 85754

The well(s) is/are to be located in the:

SE ¼ of the SE ¼ of the NE ¼ Section 18 Township 24 SOUTH Range 24 EAST

No. of wells in this project: 1 Assessor Parcel No: 918-2-370

THIS AUTHORIZATION EXPIRES AT MIDNIGHT ON THE 10TH DAY OF MAY, 2005

5/10/04

WATER MANAGEMENT SUPPORT SECTION

THE DRILLER MUST FILE A LOG OF THE WELL WITHIN 30 DAYS OF COMPLETION OF DRILLING



Arizona Department of Water Resources
Water Management Support Section
P.O. Box 458 • Phoenix, Arizona 85001-0458
(602) 417-2470 • (800) 352-8488
(602) 417-2422 fax • www.water.az.gov

RECEIVED APR 26 2004
RECEIVED MAY 11 2004
ADWR-ISD-WELL REGISTRATION

Notice of Intent to Drill, Deepen, Replace or Modify a Well

(except a Non-Exempt Well in an Active Management Area)

$150 or $50 FEE

- Review instructions prior to completing form in black or blue ink.
- You must include with your Notice:
- Check or money order in the amount of the appropriate filing fee. For a well located within an AMA or INA, the fee is $150.00. For a well not located within an AMA or INA, the fee is $50.00 if the well will be used solely for domestic purposes (see page 2 and instructions) and will have a pump with a maximum capacity of not more than 35 gallons per minute. Otherwise, the fee is $150.00.
- Authority for fee: A.R.S. § 45-596

** PLEASE PRINT CLEARLY **

AMA / INA		P	SD
		710	
RECEIVED DATE		WS	
4-26-04		11	
ISSUED DATE		WQARF	CERCLA
5-12-04			

FILE NUMBER: D(24-24)18ADD
WELL REGISTRATION NUMBER: 55 - 203321

SECTION 1. COUNTY OR LOCAL HEALTH AUTHORITY APPROVAL (if applicable)

If water from the proposed well will be used for domestic purposes on a parcel of land of 5 or fewer acres, the applicable county or local health authority must endorse all items in Section 1 within one year before submission to the Department of Water Resources. You must also attach a site plan (pg. 3).

CHECK ONE

☒ County or Local Health Authority Recommends Approval (pursuant to A.R.S. § 45-596 (G) and (F))
- ☒ Field Inspection Performed
- ☐ Site Plan Review Only

☐ Insufficient Information to Make a Determination

Official County or Local Seal or Stamp

APPROVED BY THE COCHISE COUNTY ENVIRONMENTAL HEALTH DIVISION
DATE April 23 2004
BY Carlos Diaz

COUNTY OR LOCAL AUTHORITY NAME AND TITLE: Carlos Diaz Env. Hlth Spec I
TELEPHONE NUMBER: 520-432-9442
DATE: April 23, 2004
COUNTY OR LOCAL AUTHORITY SIGNATURE: Carlos Diaz

SECTION 2. REGISTRY INFORMATION

Well Type
CHECK ONE
☒ Exempt
(Pump has a maximum capacity of not more than 35 gpm and water is not used for irrigation purposes inside an AMA.) (See instructions.)
☐ Non-Exempt
(Pump has a maximum capacity of more than 35 gpm or water is used for irrigation purposes inside an AMA.) (See instructions.)
DESIGN PUMP CAPACITY: 35 Gallons Per Minute

Proposed Action
CHECK ONE
☒ Drill New Well
☐ Deepen
☐ Replace
☐ Modify
If Deepening, Replacing or Modifying:
ORIGINAL WELL REGISTRATION NUMBER: 55 - 627684
MAXIMUM CAPACITY OF ORIGINAL WELL: 35 Gallons Per Minute
DISTANCE & DIRECTION FROM ORIGINAL WELL: 30x30 Feet Lot #35

Location of Well
WELL LOCATION ADDRESS (IF ANY): Country Club Estates Lot #35

TOWNSHIP (N/S)	RANGE (E/W)	SECTION	160 ACRE	40 ACRE	10 ACRE
24	24	18	A ¼	D ¼	D ¼

COUNTY ASSESSOR'S PARCEL ID NUMBER

BOOK	MAP	PARCEL	# OF ACRES
918	02	370 3	1/3 acre

PLACE OF WATER USE (ONLY IF DIFFERENT FROM LOCATION OF WELL)

TOWNSHIP (N/S)	RANGE (E/W)	SECTION	160 ACRE	40 ACRE	10 ACRE
			¼	¼	¼

COUNTY WHERE WELL IS LOCATED: Cochise

SECTION 3. OWNER INFORMATION

Well Owner
FULL NAME OF COMPANY, ORGANIZATION, OR INDIVIDUAL: NACO WATER Co.; Salim Dominguez
MAILING ADDRESS: PO Box 85160
CITY / STATE / ZIP CODE: Tucson, Az, 85754
CONTACT PERSON NAME AND TITLE: Raymond Maldonado Field Supervisor
TELEPHONE NUMBER: 520-623-5172
FAX: 520-792-0377

Landowner (if different from Well Owner)
FULL NAME OF COMPANY, GOVERNMENT AGENCY, OR INDIVIDUAL: Salim Dominguez
MAILING ADDRESS: 10050 E. Discovery Dr.
CITY / STATE / ZIP CODE: Tucson, Az 85748
CONTACT PERSON NAME AND TITLE: Salim Dominguez
TELEPHONE NUMBER: 520-623-5172
FAX: 520-792-0377

SECTION 4.

Questions	Yes	No	If Yes:
1. Is the proposed well site within 100 feet of a septic tank system, sewer disposal area, landfill, hazardous materials or petroleum storage area or tank?		X	You must also request a variance (A.A.C. R12-15-818).
2. Is there another well name or identification number associated with this well?		X	PLEASE STATE
3. Is the proposed well the second exempt well on this parcel for the same use?			If the proposed well is in an Active Management Area, you must also file a supplemental form 55-40A.

GPS N 31° 20' .710
W 109° 56' .195

Notice of Intent to Drill, Deepen, Replace or Modify a Well

WELL REGISTRATION NUMBER
55 - 203321

SECTION 5. DRILLING AUTHORIZATION

Drilling Firm

NAME: Weber Drilling

DWR LICENSE NUMBER: 272

ROC LICENSE CATEGORY: C53-A4

TELEPHONE NUMBER: 520-720-4800

FAX: 1-520-720-4059

MAILING ADDRESS: 453 Mecham Dr.

CITY / STATE / ZIP CODE: St. David, AZ. 85630

RECEIVED MAY 11 2004 GROUNDWATER MGT

RECEIVED APR 26 2004 GROUNDWATER MGT

SECTION 6. WATER / SITE INFORMATION

Principal Use of Water (CHECK ONE)	*Other Uses* of Water (CHECK ALL THAT APPLY)
☐ Irrigation	☐ Irrigation
☐ Utility	☐ Utility
☐ Commercial	☐ Commercial
☐ Domestic	☐ Domestic
☒ Municipal	☒ Municipal
☐ Industrial	☐ Industrial
☐ Mining	☐ Mining
☐ Stock	☐ Stock
☐ Recharge	☐ Recharge
☐ Dewatering	☐ Dewatering
☐ Other *(please specify):*	☐ Other *(please specify):*

SECTION 7. PROPOSED WELL CONSTRUCTION DESIGN (attach separate sheet if needed)

DATE CONSTRUCTION IS TO BEGIN:

Borehole

DEPTH FROM SURFACE FROM (feet)	DEPTH FROM SURFACE TO (feet)	BOREHOLE DIAMETER (inches)
0	20	12"
0	350	8"

Casing

DEPTH FROM SURFACE FROM (feet)	DEPTH FROM SURFACE TO (feet)	OUTER DIAMETER (inches)	MATERIAL TYPE (T) STEEL	PVC	ABS	IF OTHER TYPE, DESCRIBE	PERFORATION TYPE (T) BLANK OR NONE	WIRE WRAP	SHUTTER SCREEN	MILLS KNIFE	SLOTTED	IF OTHER TYPE, DESCRIBE	GROUTING MATERIAL
0	20	8 5/8	X*				X						Cement
0	310	6 3/8	X				X						
310	350	6 3/8	X								X		

* ADWR well construction standards require a surface seal consisting of a minimum of 20 feet of steel casing. Cement grout must be used to fill the annular space between the surface casing and the borehole. (A.A.C. R12-15-811(B))

The Department's issuance of an authorization to drill a well is not a determination of whether water withdrawn from the well is legally surface water or groundwater. The legal nature of the water withdrawn from the well may be the subject of court action in the future as part of a determination of surface water rights in your area. If there are court proceedings that could affect your well, you will be notified and be given the opportunity to participate. If you have questions regarding the legal nature of the water to be withdrawn from your proposed well, please consult with an experienced civil engineer, hydrologist or water rights attorney.

For the purposes of determining appropriate fees outside AMAs or INAs, "domestic purposes" is defined as "uses related to the supply, service and activities of households and private residences and includes the application of water to less than 2 acres of land to produce plants or parts of plants for sale or human consumption, or for use as feed for livestock, range livestock or poultry, as such terms are defined in A.R.S. § 3-1201."

I state that this notice is filed in compliance with A.R.S. § 45-596 and is complete and correct to the best of my knowledge and belief.

TYPE OR PRINT NAME AND TITLE: Raymond Maldonado Field Supervisor

SIGNATURE OF WELL OWNER: Calvin L. Loy Jr. DATE: 4/13/2004

SIGNATURE OF LANDOWNER, IF APPLICABLE (SEE INSTRUCTIONS): Calvin L. Loy Jr. DATE: 4/13/2004

Notice of Intent to Drill, Deepen, Replace or Modify a Well

RECEIVED
APR 26 2004
GROUNDWATER MGT.

WELL REGISTRATION NUMBER
55 - 203321

CHECK ONE: ☐ FILING MANUALLY
☐ FILING ELECTRONICALLY*

*COUNTY OR LOCAL HEALTH AUTHORITY APPROVAL CODE: (if applicable)
If applicant is filing this NOI electronically via the ADWR website and County approval is required, please indicate approval by providing a County Approval Code.

COUNTY APPROVAL CODE*

WELL SITE PLAN

NAME OF WELL OWNER
NACO Water Co. & Salim Dominguez

COUNTY ASSESSOR'S PARCEL ID NUMBER

BOOK	MAP	PARCEL
918	02	370 3

RECEIVED
JUN 1 2004
GROUNDWATER MGT.

- If this well will be a domestic well on 5 acres or less, please draw the following: (1) the boundaries of your property; (2) the proposed well location; (3) the locations of all septic tank systems and sewer systems on the property or within 100 feet of the well location, even if on neighboring properties; and (4) any permanent structures on the property that may aid in locating the well. If the parcel is vacant land or lacks a septic tank or sewer system, please indicate this.
- Indicate the distance between the proposed well location and any septic tank system or sewer system.

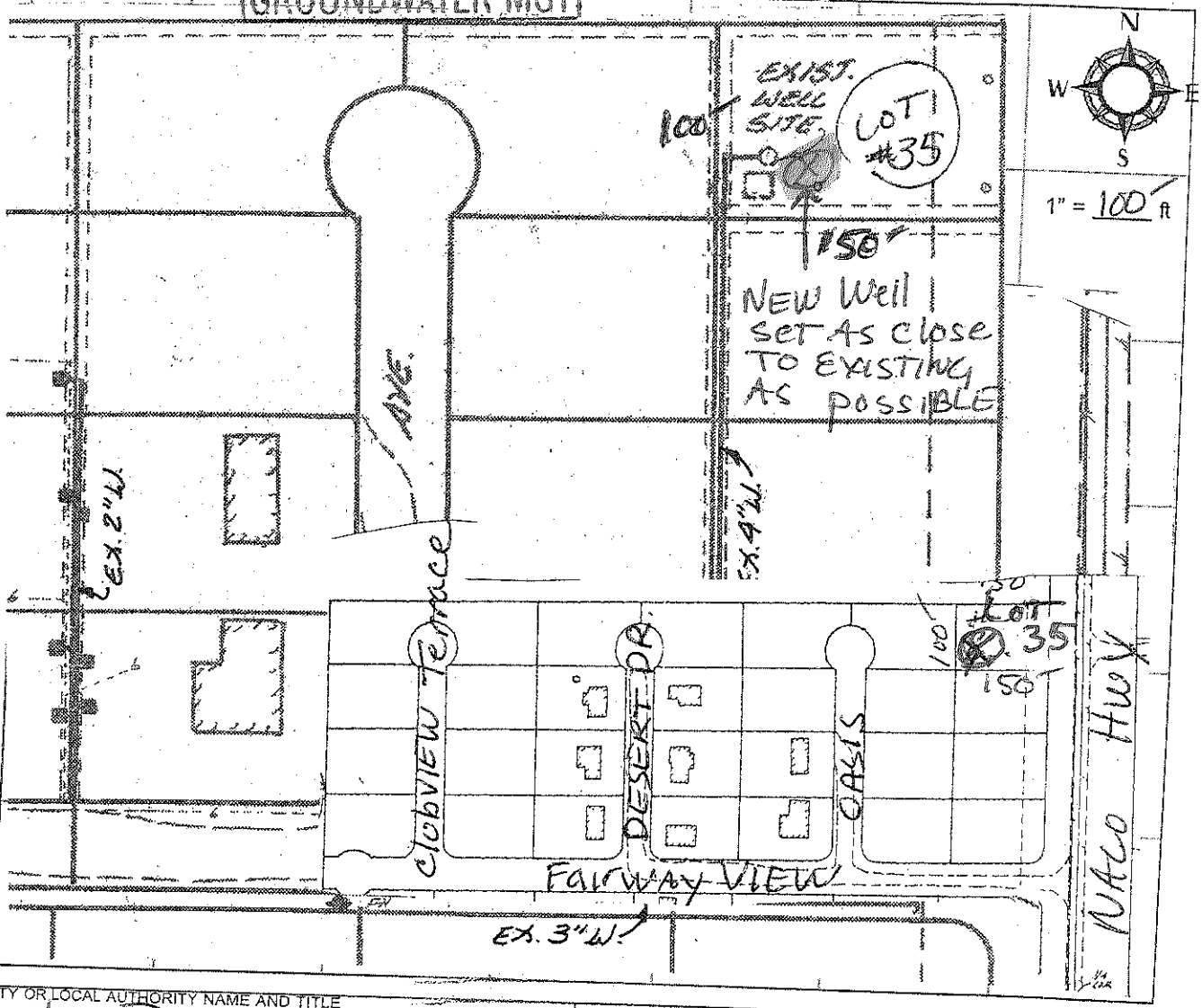

COUNTY OR LOCAL AUTHORITY NAME AND TITLE
Carlos Diaz Env Hlth Spec I

COUNTY OR LOCAL AUTHORITY SIGNATURE
Carlos Diaz

TELEPHONE NUMBER
520-432-9442

DATE
April 23 2004

Official County or Local Seal or Stamp
APPROVED BY THE COCHISE COUNTY ENVIRONMENTAL HEALTH DIVISION
DATE April 23 04
BY Carlos Diaz

Arizona Department of Water Resources
Water Management Support Section
P.O. Box 458 • Phoenix, Arizona 85001-0458
(602) 417-2470 • (800) 352-8488
(602) 417-2422 fax www.water.az.gov

RECEIVED MAY 1 1 2004 AZ DEPT OF WATER RESOURCES

Notice of Intent to Drill, Deepen, Replace or Modify a Well

(except a Non-Exempt Well in an Active Management Area)

$150 or $50 FEE

AMA / INA		BA	SB
RECEIVED	DATE	WS	
ISSUED	DATE	WQARF	CERCLA

FILE NUMBER

WELL REGISTRATION NUMBER

55-

- Review instructions prior to completing form in black or blue ink.
- You must include with your Notice:
- Check or money order in the amount of the appropriate filing fee. For a well located within an AMA or INA, the fee is $150.00. For a well not located within an AMA or INA, the fee is $50.00 if the well will be used solely for domestic purposes (see page 2 and instructions) and will have a pump with a maximum capacity of not more than 35 gallons per minute. Otherwise, the fee is $150.00.
- Authority for fee: A.R.S. § 45-596.

** PLEASE PRINT CLEARLY **

SECTION 1. COUNTY OR LOCAL HEALTH AUTHORITY APPROVAL (if applicable)

If water from the proposed well will be used for domestic purposes on a parcel of land of 5 or fewer acres, the applicable county or local health authority must endorse all items in Section 1 within one year before submission to the Department of Water Resources. You must also attach a site plan (pg. 3).

CHECK ONE

[X] County or Local Health Authority Recommends Approval (pursuant to A.R.S. § 45-596 (G) and (F))
- [X] Field Inspection Performed
- [ ] Site Plan Review Only

... Determination

Official County or Local Seal or Stamp

APPROVED BY THE COCHISE COUNTY ENVIRONMENTAL HEALTH DIVISION
DATE April 23 2004
BY [signature]

NACO WATER COMPANY, LLC 10/94
P.O. BOX 307
NACO, AZ 85620

BANK OF AMERICA
91-170/1221

1405

PAY TO THE ORDER OF AZ Dept of Water Resources 4/15/2004

Fifty and 00/100********** $ **50.00

AZ Dept of Water Resources
PO Box 458
Phoenix AZ 85001-0458

DOLLARS

MO Notice of Intent to Drill

[redacted]

SECURITY FEATURES INCLUDED. DETAILS ON BACK.

SECTION 2. Well Owner

FULL NAME OF COMPANY, ORGANIZATION, OR INDIVIDUAL: NACO WATER Co	Salim Dumin
MAILING ADDRESS: PO Box 85160	MAILING ADDRESS: 10050 E Discovery DR.
CITY / STATE / ZIP CODE: TUCSON, AZ, 85754	CITY / STATE / ZIP CODE: TUCSON, AZ 85748
CONTACT PERSON NAME AND TITLE: Raymond Maldonado Field Supervisor	CONTACT PERSON NAME AND TITLE: Ray Maldonado Field Supervisor
TELEPHONE NUMBER: 520-623-5172 FAX: 520-792-0377	TELEPHONE NUMBER: 520-623-5172 FAX: 520-792-0377

SECTION 4.

Questions	Yes	No	If Yes:
1. Is the proposed well site within 100 feet of a septic tank system, sewer disposal area, landfill, hazardous materials or petroleum storage area or tank?		X	You must also request a variance (A.A.C. R12-15-818).
2. Is there another well name or identification number associated with this well?		X	PLEASE STATE
3. Is the proposed well the second exempt well on this parcel for the same use?			If the proposed well is in an Active Management Area, you must also file a supplemental form 55-40A.

GPS N 31° 20'. 710
W 109° 56'. 195

RECEIVED
MAY 1 1 2004
GROUNDWATER MGT

ARIZONA DEPARTMENT OF WATER RESOURCES
Water Management Support Section – NOI Unit
500 North Third Street, Phoenix, Arizona 85004
Telephone (602) 417-2470
Fax (602) 417-2422

JANET NAPOLITANO
Governor

HERB GUENTHER
Director

April 28, 2004

NACO WATER CO
PO BOX 85160
TUCSON, AZ 85754

PLEASE RETURN
ALL PAPERS

Re: Well Registry Number: 55-203321
File (Location) Number: D(24-24)18ADD

Dear Applicant:

The Department of Water Resources recently received your Notice of Intent (NOI) to Drill, Deepen, Replace or Modify a Well. However, our review indicates that the NOI is incomplete under the Groundwater Management Act for the following reason(s):

- **NEED CORRECT FILING FEE WELL BEING USED FOR MUNICIPAL IS A $150 FEE. WELL OUTSIDE AMA BEING USED FOR DOMESTIC ONLY IS A $50 OTHERWISE THE FEE IS $150. NEED AN ADDITIONAL FEE OF $100 FOR YOUR APPLICATION TO BE PROCESS.**
- **NEED LANDOWNER SIGNATURE OR LETTER OF AUTHORIZATION.**
- **NEED TO FILE AN ABANDONMENT APPLICATION IF REPLACING. BUT BECAUSE YOUR OUTSIDE AND ACTIVE MANAGEMENT AREA YOUR CAN CHOOSE TO KEEP THE OLD WELL AND JUST APPLY FOR A NEW WELL.**

PLEASE CALL MONICA ORTIZ AT 602-417-2400 EXT. 7148 WITH ANY QUESTIONS.

In accordance with Arizona Revised Statutes (A.R.S.) § 45-596, Paragraph D, the Department is mailing this "statement of determination" as a request for information necessary to make the NOI complete and correct. Please provide the Department with the additional information and resubmit the corrected NOI form and any attachments (if applicable) to ADWR. The Department's substantive review time frame is suspended until all requested information is provided. If the Department does not receive the necessary information within sixty (60) days, the application may be denied. You would then have to re-initiate the NOI process and pay a new filing fee to receive a drilling authority for this location.

RECEIVED
NOV 1 1 2004
GROUNDWATER MGT

ATTACH THIS NOTICE WHEN RESUBMITTING THE COMPLETED NOI AND RETURN TO:

WATER MANAGEMENT SUPPORT SECTION
PO BOX 458
PHOENIX, ARIZONA 85001-0458

YOU MAY ALSO CONTACT YOUR DRILLER OR COUNTY ASSESSOR'S OFFICE FOR ASSISTANCE PERTAINING TO THE NECESSARY INFORMATION THAT IS REQUIRED TO COMPLETE YOUR APPLICATION.

PLEASE RETURN ALL PAPERS

Arizona Department of Water Resources
Water Management Support Section
P.O. Box 458 • Phoenix, Arizona 85001-0458
(602) 417-2470 • (800) 352-8488
(602) 417-2422 fax • www.water.az.gov

RECEIVED APR 26 2004 GROUNDWATER MGT

Notice of Intent to Drill, Deepen, Replace or Modify a Well

(except a Non-Exempt Well in an Active Management Area)

$150 or $50 FEE

- Review instructions prior to completing form in black or blue ink.
- You must include with your Notice:
- Check or money order in the amount of the appropriate filing fee. For a well located within an AMA or INA, the fee is $150.00. For a well not located within an AMA or INA, the fee is $50.00 if the well will be used solely for domestic purposes (see page 2 and instructions) and will have a pump with a maximum capacity of not more than 35 gallons per minute. Otherwise, the fee is $150.00.
- Authority for fee: A.R.S. § 45-596

** PLEASE PRINT CLEARLY **

RECEIVED MAY 11 2004 GROUNDWATER MGT

AMA / INA	B	SB
—	76	
RECEIVED DATE	WS	
	11	
ISSUED DATE	WQARF	CERCLA
	—	

FILE NUMBER

WELL REGISTRATION NUMBER

55 -

SECTION 1. COUNTY OR LOCAL HEALTH AUTHORITY APPROVAL (if applicable)

If water from the proposed well will be used for domestic purposes on a parcel of land of 5 or fewer acres, the applicable county or local health authority must endorse all items in Section 1 within one year before submission to the Department of Water Resources. You must also attach a site plan (pg. 3).

CHECK ONE

- [X] County or Local Health Authority Recommends Approval (pursuant to A.R.S. § 45-596 (G) and (F))
  - [X] Field Inspection Performed
  - [ ] Site Plan Review Only
- [ ] Insufficient Information to Make a Determination

COUNTY OR LOCAL AUTHORITY NAME AND TITLE: Carlos Diaz Env. Hlth Spec I

TELEPHONE NUMBER: 520-432-9442

DATE: April 23 2004

Official County or Local Seal or Stamp

APPROVED BY THE COCHISE COUNTY ENVIRONMENTAL HEALTH DIVISION

DATE April 23 2004

BY Carlos Diaz

COUNTY OR LOCAL AUTHORITY SIGNATURE: Carlos Diaz

SECTION 2. REGISTRY INFORMATION

Well Type

CHECK ONE

- [X] Exempt (Pump has a maximum capacity of not more than 35 gpm and water is not used for irrigation purposes inside an AMA.) (*See instructions.*)
- [ ] Non-Exempt (Pump has a maximum capacity of more than 35 gpm or water is used for irrigation purposes inside an AMA.) (*See instructions.*)

DESIGN PUMP CAPACITY: 35 Gallons Per Minute

Proposed Action

CHECK ONE

- [X] Drill New Well
- [ ] Deepen
- [ ] Replace
- [ ] Modify

If Deepening, Replacing or Modifying:

ORIGINAL WELL REGISTRATION NUMBER: 55 - 627684

MAXIMUM CAPACITY OF ORIGINAL WELL: 35 Gallons Per Minute

DISTANCE & DIRECTION FROM ORIGINAL WELL: 30'x30' Feet Lot #35

Location of Well

WELL LOCATION ADDRESS (IF ANY): Country Club Estates Lot #35

TOWNSHIP (N/S)	RANGE (E/W)	SECTION	160 ACRE	40 ACRE	10 ACRE
24	24	18	A ¼	D ¼	D ¼

COUNTY ASSESSOR'S PARCEL ID NUMBER

BOOK	MAP	PARCEL	# OF ACRES
918	02	370 3	1/3 acre

PLACE OF WATER USE (ONLY IF DIFFERENT FROM LOCATION OF WELL)

TOWNSHIP (N/S)	RANGE (E/W)	SECTION	160 ACRE	40 ACRE	10 ACRE
			¼	¼	¼

COUNTY WHERE WELL IS LOCATED: Cochise

SECTION 3. OWNER INFORMATION

Well Owner

FULL NAME OF COMPANY, ORGANIZATION, OR INDIVIDUAL: NACO WATER Co; Salim Dominquez

MAILING ADDRESS: PO Box 85160

CITY / STATE / ZIP CODE: Tucson, Az, 85754

CONTACT PERSON NAME AND TITLE: [illegible]

Landowner (if different from Well Owner)

FULL NAME OF COMPANY, GOVERNMENT AGENCY, OR INDIVIDUAL: Salim Dominquez

MAILING ADDRESS: 10050 E Discovery Dr.

CITY / STATE / ZIP CODE: Tucson, Az 85748

CONTACT PERSON NAME AND TITLE: [illegible]

1422

NACO WATER COMPANY, LLC 10/94
P.O. BOX 307
NACO, AZ 85620

BANK OF AMERICA
91-170/1221

5/11/2004

PAY TO THE ORDER OF AZ Dept of Water Resources $ **100.00

One Hundred and 00/100********** DOLLARS

AZ Dept of Water Resources
PO Box 458
Phoenix AZ 85001-0458

ARIZONA DEPARTMENT OF WATER RESOURCES
500 North 3rd Street, Phoenix, Arizona 85004
Telephone (602) 417-2470
Fax (602) 417-2422

May 12, 2004

Janet Napolitano
Governor

Herb Guenther
Director

NACO WATER CO
PO BOX 85160
TUCSON, AZ 85754

Registration No. 55- 203321
File No. D(24-24) 18 ADD

Dear Well Owner:

Enclosed is a copy of the Notice of Intention (NOI) to Drill a well. This NOI, which was recently filed with this Department, is being returned to you as evidence of your compliance with ARS §45-596. The enclosed Pump Installation Completion Report is to be submitted when pump equipment is installed. The drilling card and Well Drilling Report form have been sent to your driller. He may not begin drilling until he has received the drilling card and it must be displayed on the rig during drilling. If you change drillers, you must supply this Department with the new driller's identity. Please ensure that the driller you select is licensed to drill the type of well you require. All well drillers must pass an examination proving they understand the drilling methods for that particular license, and are familiar with the laws and regulations which govern well construction in Arizona.

If it is necessary to change the location of the proposed well, immediately contact the Department of Water Resources to obtain written permission before proceeding with the drilling. A properly signed, amended drilling card must be in the possession of the driller before drilling commences at a different location than originally authorized.

ARS §45-600 requires the registered well owner to submit a Pump Installation Completion Report within thirty (30) days after the installation of pumping equipment. It also requires the driller to furnish this Department a complete and accurate Well Drillers Report and Well Log within thirty (30) days after completion of drilling. You should insist, and ensure, that both of these are done.

If in the course of drilling a new well, it is determined that the new well cannot be successfully completed as initially intended (dry hole, cave in, lost tools, etc.), the new well must be properly abandoned and a Well Abandonment Completion Report submitted per R12-15-816.F.

Per ARS §45-593 (C), the person to whom a well is registered shall notify this Department of a change in ownership of the well and/or information pertaining to the physical characteristics of the well in order to keep this well registration file current and accurate. We have enclosed a Change of Well Information Form should it be needed in the future.

Sincerely,

Monica Ortiz

Monica Ortiz
NOI Unit
Water Management Support Section

Enclosures

DEPARTMENT OF WATER RESOURCES
99 EAST VIRGINIA AVENUE
PHOENIX, ARIZONA 85004

RECEIVED JUN 9 1982 DEPT. OF WATER RESOURCES

REGISTRATION OF EXISTING WELLS

READ INSTRUCTIONS ON BACK OF THIS FORM BEFORE COMPLETING
PRINT OR TYPE — FILE IN DUPLICATE

11

REGISTRATION FEE (CHECK ONE)	
EXEMPT WELL (NO CHARGE)	☐
NON-EXEMPT WELL — $10.00	☒

FOR OFFICE USE ONLY
REGISTRATION NO. 55- 627683
FILE NO. D(24-24)18cd
FILED JUN 9 1982 (DATE) AT 1pm (TIME)
INA
AMA

1. Name of Registrant:
Naco Water Co. & Salim Dominguez
128D Street (Address) Naco (City) Az. (State) 85620 (Zip)

2. File and/or Control Number under previous groundwater law:
(File Number) 35- (Control Number)

3. a. The well is located within the ¼ SE ¼ SW ¼, Section 18, of Township 24S N/S, Range 24E E/W, G & SRB & M, in the County of Cochise.

b. If in a subdivision: Name of subdivision ____, Lot No. 313, Address Block 21, Naco, Az.

4. The principal use(s) of water (Examples: irrigation - stockwater - domestic - municipal - industrial)
municipal

5. If for irrigation use, number of acres irrigated from well ____.

6. Owner of land on which well is located. If same as Item 1, check this box ☒
(Address) (City) (State) (Zip)

7. Well data (If data not available, write N/A)
a. Depth of Well 210 feet
b. Diameter of casing 8 inches
c. Depth of casing 210 feet
d. Type of casing steel .
e. Maximum pump capacity 175 gallons per minute.
f. Depth to water 131.4 feet below land surface.
g. Date well completed Aug. (Month) 2 (Day) 1959 (Year).

8. The place(s) of use of water. If same as Item 3, check this box ☒.
____¼ ____¼ ____¼, Section ____ Township ____ Range ____
____¼ ____¼ ____¼, Section ____ Township ____ Range ____
Attach additional sheet if necessary.

9. DATE 6/8/82 SIGNATURE OF REGISTRANT Naco Water Co. & Salim Dominguez
By Wilford R. Richardson
Wilford R. Richardson, Attorney

MICROFILMED

INSTRUCTIONS FOR COMPLETING REGISTRATION FORM

General Instructions

1. A person who owns an "Existing Well" shall register the well, pursuant to A.R.S. 45-593, by filing this form **in duplicate** with the Department of Water Resources not later than midnight June 14, 1982. The form must be completed and signed. Failure to do so will constitute a violation of A.R.S. 45-593, and may subject the well owner to injunction and/or civil penalties, pursuant to A.R.S. Title 45, Article 12.

2. An "Existing Well" means, (1) a well which was drilled on or before June 12, 1980 and which is not abandoned or sealed, or (2) a well which was not completed on or before June 12, 1980, but for which a Notice of Intention to Drill was on file with the Arizona Water Commission on or before June 12, 1980.

3. No registration fee is required for Exempt Wells. A $10.00 registration fee must accompany registration forms for all Non-Exempt Wells.

4. An "Exempt Well" means a well having a pump with a maximum capacity of not more than 35 gallons per minute which is used to withdraw groundwater. An Exempt Well may include the non-commercial irrigation of not more than 1 acre of land.

5. A "Non-Exempt Well" means a well that is not an "Exempt Well".

INSTRUCTIONS FOR REGISTRATION QUESTIONS

1. The Registrant must be the owner of the well and may be an individual, public or private corporation, company, partnership, firm, association, society, estate, trust, any other private organization or enterprise, the United States, any state, territory or country or a governmental entity, political subdivision or municipal corporation organized under or subject to the constitution and laws of this State.

2. If you own an existing irrigation well drilled at any time, or any other type of well drilled on or after June 20, 1968, you should have an assigned control and/or file number. Write these numbers in item 2. If you do not know the number, please explain the reason on the form or on an attached sheet.

3. a. Fill in the Section, Township and Range in all cases if it is available.
   b. If the well is in a subdivision and you have this information, give the subdivision name, Lot Number, and Address.

4. Show all purposes for which the water is used.

5. If the well is used for irrigation, give the number of acres irrigated in 1980 from the well.

6. If the owner of the land is an individual, give the last name, first name, middle initial. If the owner of the land is a corporation, partnership, firm, etc., fill in the appropriate title.

7. Complete the section on Well Data with the most accurate information available to you. If the data is not available, write N/A in the blanks.

8. Give the legal description of the place of use of the water. If place of use is in a subdivision and legal description is not available, give the subdivision name, Lot Number and/or address on the blank line.

9. The person in whose name a well is registered shall notify the Department of any change in ownership and shall keep all information on the registration record current and accurate. A form entitled "Change of Well Information/Ownership" is available for this purpose. A blank form will be furnished with the returned duplicate copy of the registration form.

RICHARDSON & MORTENSEN
ATTORNEYS AT LAW
BOX 247
SAFFORD AZ 85546

STATE OF ARIZONA
DEPARTMENT OF WATER RESOURCES
WATER RIGHTS ADMINISTRATION
99 EAST VIRGINIA
PHOENIX, ARIZONA 85004

RECEIPT

KIND ENTRY	FILE REFERENCE NO.
55	627681
	THRU
55	627690

FOR: CLARK, DOMINGUEZ, MAYBERRY, MCKEEN, SMITHSON & WATSON

(10)

ACCOUNT NO. FUND SOURCE	AGENCY	CHAPTER	DIV.	INT. ACCT.	ITEM DESCRIPTION	RATE	$ AMOUNT
					Filing Fee for Registration of Existing Wells	10.00	100.00
					File Numbers:		
					B CLARK - - - - - D(8-17)17 dcd S DOMINGUEZ - - - D(24-24)19 bab		
					D(24-24)18 cd D(24-24)18 add D(24-24)10 dcb		
					J MAYBERRY- - - - D(18-21)6 abb D(17-21)31 ada		
					J MCKEEN - - - - D(8-26)7 aaa C SMITHSON - - - D(8-26)7 aad		
					W WATSON - - - - D(10-16)16 dac		

WRITER PAYMENT
GUESTS 10
CHK NO 3381
55-I 100.00
TAX 0.00
TOTL 100.00
GEN.CHEK 100.00

4554 A 14:17

11/19/82 jc Check No. 3381 TOTAL $ 100.00

MICROFILMED

ARIZONA DEPARTMENT OF WATER RESOURCES
500 North Third Street
Phoenix, Arizona 85004

RECEIVED
JUN 17 1997
RECORDS MGT

WELL DRILLER REPORT

This report should be prepared by the driller in all detail and filed with the Department within 30 days following completion of the well.

1. WEBER DRILLING COMPANY
RTE 1 BOX 276B
ST DAVID AZ 85630-9721

ENTERED JUN 17 1997

2. Owner Name: NACO WATER CO LLC
Address: NACO AZ 85620
City State Zip

3. Location: 24 N/S 24 E/W 18 ¼ SE ¼ NE ¼ SW ¼
Township Range Section 10-acre 40-acre 160-acre

4. Well Registration No. 55- 562944 (Required)
5. Permit No. _____ (If issued)

DESCRIPTION OF WELL

6. Total depth of hole 312 ft.
7. Type of casing STEEL
8. Diameter and length of casing 8 in. from 0 to 20.6 in from 0 to 312
9. Method of sealing at reduction points WELDED
10. Perforated from 212 to 312 ,from _____ to _____ from _____ to _____
11. Size of cuts 48X8 Number of cuts per foot 4
12. If screen was installed: Length _____ ft. Diam _____ in. Type _____
13. Method of construction DRILLED
(drilled, dug, driven, bored, jetted, etc)
14. Date started JUNE 10 1997
Month Day Year
15. Date completed JUNE 11 1997
Month Day Year
16. Depth to water 150 ft. (If flowing well, so state)
17. Describe point from which depth measurements were made, and give sea-level elevation if available
GROUND LEVEL
18. If flowing well, state method of flow regulation: _____
19. Remarks: _____

DWR-55-55-7/95 (Rev.)

DO NOT WRITE IN THIS SPACE
OFFICE RECORD

Registration No. 55-562944
File No. D(24-24)18 CAD
Received _____ **By** _____
Entered _____ **By** _____

LOG OF WELL

Indicate depth at which water was first encountered, and the depth and thickness of water bearing beds. If water is artesian, indicate depth at which encountered, and depth to which it rose in well.

From (feet)	To (feet)	Description of formation material
0	150	CALICHIE
150	190	ALLUVIAL
190	210	CALICHIE
210	312	ALLUVIAL
		FIRST WATER 150'
		SECOND WATER 210'
		STATIC 150'

I hereby certify that this well was drilled by me(or under my supervision), and that each and all statements herein contained are true to the best of my knowledge and belief.

Driller Name: WEBER DRILLING

RT. 1 BOX 276B
Street

ST. DAVID, AZ. 85630
City State Zip

520-720-4800
Phone No.

X [signature]
Signature of Driller

6-13-97
Date

RECEIVED

ARIZONA DEPARTMENT OF WATER RESOURCES
Operations Division, 500 North Third Street
Phoenix, Arizona 85004 (602) 417-2470
NOTICE OF INTENTION TO DRILL, DEEPEN, REPLACE OR MODIFY A WELL

RECEIVED
JUN - 3 1997
GROUNDWATER MGT

Section § 45-596, A.R.S., provides: a person may not drill, deepen, or modify any well, without first filing a Notice of Intention to Drill with the Departme

IF PARCEL IS 20 ACRES OR LESS, THE APPLICABLE COUNTY OR LOCAL HEALTH AUTHORITY MUST ENDORSE ALL ITEMS IN THE BOX BELOW, BEFORE SUBMITTING TO THE DEPARTMENT OF WATER RESOURCES.

SALIM S. DOMINGUEZ P.O.Box 307, NACO AZ 85620
Land Owner's Name / Address / City / State / Zip

Telephone (520) 432-4397

County: COCHISE

COUNTY ASSESSOR'S PARCEL ID INFORMATION:
102 57 105 0.08AC
BOOK MAP PARCEL No. of Acres of Parcel

OFFICIAL SEAL

Well/Land Location:
SE 1/4 NE 1/4 SW 1/4 of Section 18 Township 24 S N/S Range 24 E E/W
10AC 40ac 160ac

SW. PART LOTS 301 thru 311 BLK 21 NACO TWN. SITE

COUNTY OR LOCAL AUTHORITY ENDORSEMENT
Check one: Recommend Approval ✓: Insufficient information to make determination _____: Variance required _____ (Explanation attached). Cochise County

DATE 6-2-97 AUTHORIZED SIGNATURE Ronald Nunez, DIR. ENV. Health

GENERAL INSTRUCTIONS FOR FILING NOTICE WITH

1. Section § 45-596(D) provides that the Director shall determine that all information required on this form has been submitted. If not, the person filing will be notified, and the drilling, deepening or modification of the well may not proceed.
2. Section § 45-596(D), provides that the Department has 15 days after the receipt of a complete and correct notice of intention to record the notice and mail the duplicate to the owner.
3. Fill out this form and site plan in DUPLICATE and send WITH $10.00 FEE to 500 N. 3rd St., Phoenix, AZ 85004. USE BLACK OR BLUE INK.
4. For specific instructions, limitations and conditions, see the reverse side of this form.
5. If the well is a replacement, deepening or modification of an existing well, provide the registration number of the existing well in item 2.
6. Construction standards for wells, including abandonment, shall be in accordance with Department Rules.

1. Owner of well:
NACO WATER CO. LLC
Name
P.O. BOX 307
Mailing Address
NACO AZ 85620
City State Zip
Telephone: 1-800-315-5333

2. Action requested: Drill New Well _____ Deepen _____ Modify _____ Replace X
For a replacement well provide: Maximum capacity of the original well 120 gallons per minute; distance from the original well 30 feet.
Well Registration No. 55- 627683

3. Construction will start about:
Month JUNE Year 1997

4. DESCRIPTION OF PROPOSED WELL:
Diameter 8 inches
Depth 300 feet
Type of Casing STEEL

5. Design Pump Capacity:
140 gallons per minute

6. Lessee of Land of wellsite:
Name
N/A
Mailing Address
City State Zip
Telephone:

7. Principal use of water:(be specific)

8. Other uses of water:(be specific)

9. If use includes irrigation, state to nearest tenth, the number of acres to be irrigated:

DO NOT WRITE IN THIS SPACE
OFFICE RECORD
File No. 0(24-24) IKCAd By MB
Filed 6-3-97 By MB
Input By
DUPLICATE MAILED
Date 6-5-97 By MB
Registration 55- 562944
AMA/INA
W/S II S/B

10. PLACE OF USE (Legal Description of Land):
Township 24 S N/S Range 24 E E/W
Section 18 1/4 SW 1/4 SE 1/4
NACO TOWNSITE

11. Type of well: Exempt _____ Non-Exempt X
Residential X Commercial X

12. Is the proposed wellsite within 100 feet of a septic tank system, sewage disposal area, landfill, hazardous waste facility, storage area of hazardous materials or petroleum storage areas and tanks? YES _____ NO X

13. DRILLING FIRM:
WEBER DRILLING CO.
Firm Name
Rte. 1, Box 276 B
Mailing Address
ST. DAVID AZ 85630
City State
272
DWR License
A-4
ROC License Classification

ENTERED JUN 9 1997

Lillian M. Dominguez
Typed or Printed Name of Owner or Lessee

Lillian M Dominguez
Signature [ ] Land Owner [ ] Lessee of Wellsite

6-2-97
DATE

SPECIFIC INSTRUCTIONS, LIMITATIONS AND CONDITIONS

1. If any water from a proposed well on a parcel of land of twenty or fewer acres will be used for domestic purposes, as defined in § 45-454, the applicant shall submit a site plan to scale of the property with the county assessor's parcel identification number. The site plan:

   a. Will be on a 8½"x11" piece of plain paper with representation of the locations of all structures, septic tank or sewer systems and proximity of adjacent lot lines to scale.
   b. Must show the proposed well location and the location of any septic or sewer system that is either located on the property or within one hundred feet of the proposed well site.
   c. Shall demonstrate to the director's satisfaction that the well will not be drilled within one hundred feet of any septic or sewer system.
   d. Must be approved by the county health authority, or by a local health authority in areas where the county health authority has delegated authority to approve septic or sewer systems. Before approval, the health authority shall review the plan and determine whether the proposed well location complies with applicable state and local laws regarding the placement of wells. If so, the health authority shall endorse the site plan and the proposed well placement.

2. Endorsement by the county/local authority is based solely on the best available judgement that this well, as shown on the site plan submitted, is 100 feet or more from all known and visually identifiable sewage treatment systems. It is not a representation that a well placed at this site will be guaranteed as to quantity or quality. Information brought to light at a future date may render this determination invalid.

3. If a well which was originally drilled as an exploration well; a monitor well, a piezometer well or for any use other than domestic use and is later proposed to be converted to use for domestic purposes, as defined in § 45-454, the well owner shall file a notice of intention to drill and comply with the requirements prescribed pursuant to this section before the well is converted and any water from that well used for domestic purposes.

4. Only a well driller licensed in the State of Arizona is authorized to drill, deepen or modify a well. A well driller may commence drilling a well only if the well drilling contractor or licensee has possession of a drilling card at the well site, issued by the Director in the name of the well drilling contractor or licensee, authorizing the drilling of the specific well in the specific location.

5. An exempt well means a well having a pump with a maximum capacity of not more than thirty-five (35) gallons per minute and may include the application of water to less than two (2) acres of land in an Irrigation Non-Expansion Area or Active Management Area to produce plants or parts of plants for sale, human consumption or for use as feed for livestock, range livestock or poultry.

6. The drilling, deepening, or modification of this well shall be completed within one (1) year of the date of the notice (§ 45-596.E.).

7. Within thirty (30) days after the installation of pumping equipment on this well, the registered well owner shall file the prescribed Completion Report. A form for this purpose will be furnished to the registered owner with the return of an annotated copy of this notice.

8. The person to whom a well is registered shall notify the Department of a change in ownership or a change in data relating to this well. The prescribed form for these purposes will be furnished to the registered owner with the return of an annotated copy of this Notice.

9. If an individual other than the land owner or lessee signs this Notice, an original letter of authorization from the land owner/lessee, stating that the individual has permission to sign this specific Notice on their behalf, shall accompany the Notice.

RECEIVED
JUN - 3 1997
GROUNDWATER MGT

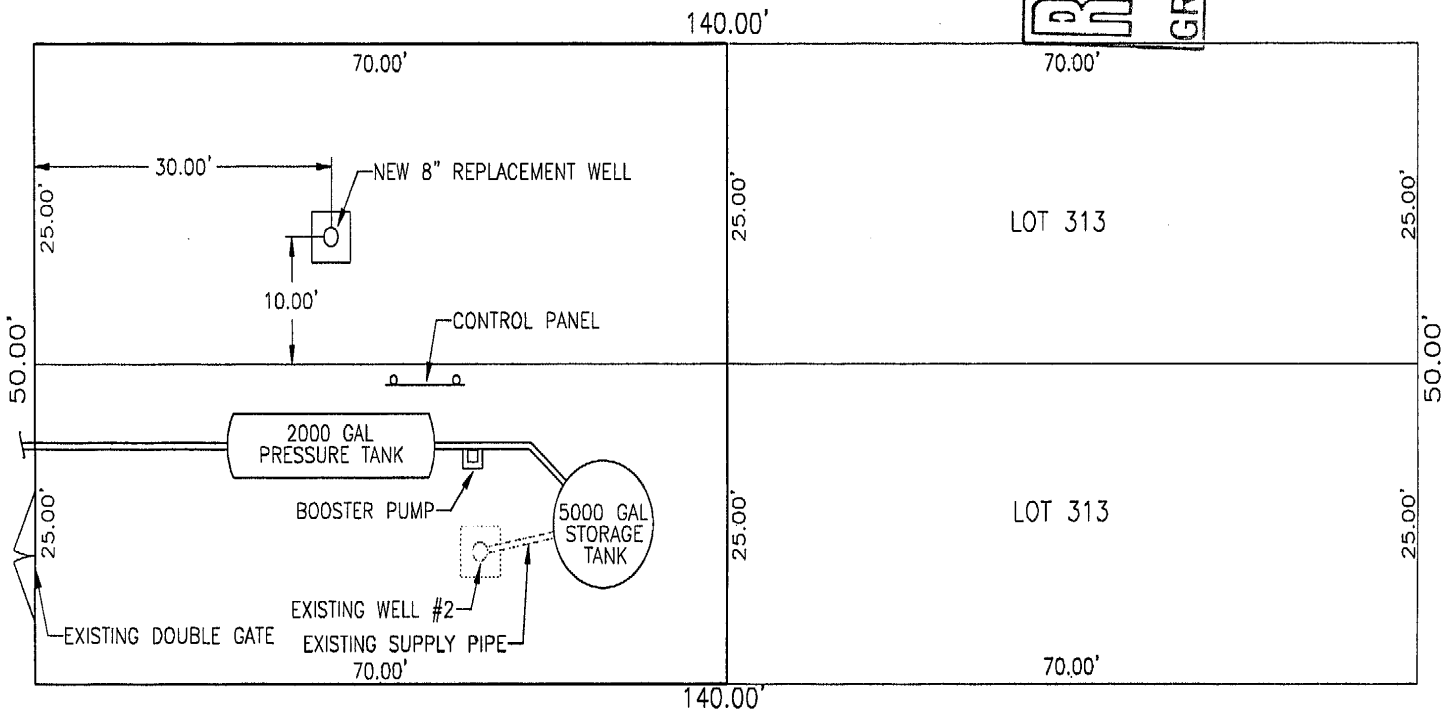

LEGAL DESCRIPTION

THE WEST 70.00' OF LOTS 311 AND 313, OF BLOCK 21, NACO TOWNSITE, COCHISE COUNTY, ARIZONA.

N NORTH

PREPARED BY:

BUCK LEWIS ENGINEERING, INC.

PLANNERS ENGINEERS

TUCSON
P.O. BOX 85150
TUCSON, ARIZONA 85745
(602) 624-4402

SIERRA VISTA
P.O. BOX 1690
SIERRA VISTA, ARIZONA 85636
(520) 459-1122

NACO WATER COMPANY
WELL SITE #2

WELL RELOCATION

DWG:
XREFS:

SHEET 1 OF 1

JOB#:

6/2/97

GROUNDWATER MANAGEMENT SUPPORT SECTION

VERBAL AUTHORIZATION TO DRILL

IN ACCORDANCE WITH A.A.C. R12-15-810.C.

DRILLING FIRM: Weber Drilling Co. #272

WELL OWNER: NACO Water Co.

TYPE OF WELL: Municipal

LEGAL DESCRIPTION: D(24-24)18 cad

IF FOR DEEPENING OR REPLACEMENT OF AN EXISTING WELL, LIST THE ADWR REGISTRATION NUMBER 55- 627683

IN AN ACTIVE MANAGEMENT AREA (AMA) OR IRRIGATION NON-EXPANSION AREA (INA), SAME OWNER, SAME LEGAL DESCRIPTION, MORE THAN ONE WELL, REQUIRES A DIFFERENT PURPOSE FOR THE PROPOSED REPLACEMENT WELL. LIST THE DIFFERENT WELL USE: _____

NOTICE OF INTENT FILED IN ACCORDANCE WITH A.R.S. §45-596.F. & G.? X **YES** _____ **NO**

WELL DRILLED WITHIN 100 FEET OF SEPTIC SYSTEM OR HAZARDOUS WASTE SITE? _____ **YES** X **NO**

DATE OF VERBAL AUTHORIZATION: 6/4/97 **TIME:** 5:00 PM

BY: M. Bacc **TO:** D. Weber

REASON FOR VERBAL AUTHORIZATION: Well grout only.

ARIZONA DEPARTMENT OF WATER RESOURCES

500 North Third Street, Phoenix, Arizona 85004
Telephone (602) 417-2470
Fax (602) 417-2422

FIFE SYMINGTON
Governor

RITA P. PEARSON
Director

June 5, 1997

NACO WATER CO LLC
P.O. BOX 307
NACO, AZ 85620

Registration No. 55-562944
File No. D(24-24)18 CAD

Dear Well Owner:

Enclosed is a copy of the Notice of Intention (NOI) to drill/deepen/modify/replace a well. This NOI, which was recently filed with this Department, is being returned to you as evidence of your compliance with ARS §45-596. The enclosed Completion Report is to be submitted when pump equipment is installed. The Drilling Card and Well Drilling Report form have been sent to your driller. He may not begin drilling until he has received the Drilling Card and it must be displayed on the rig during drilling. If you change drillers, you must supply this Department with the new driller's identity. Please ensure that the driller you select is licensed to drill the type of well you require. All well drillers must pass an examination proving they understand the drilling methods for that particular license, and are familiar with the laws and regulations which govern well construction in Arizona.

If it is necessary to change the location of the proposed well, immediately contact the Department of Water Resources to obtain written permission before proceeding with the drilling. A properly signed, amended Drilling Card must be in the possession of the driller before drilling commences at a different location than originally authorized.

ARS §45-600 requires the registered well owner to submit a completion report within thirty (30) days after the installation of pumping equipment. It also requires the driller to furnish this Department a complete and accurate log of the well within thirty (30) days after completion of drilling. You should insist, and ensure, that both of these are done.

If in the course of drilling a new well, it is determined that the new well cannot be successfully completed as initially intended (dry hole, cave in, lost tools, etc.), the new well must be properly abandoned and a Well Abandonment Completion Report submitted per R12-15-816.F.

Per ARS §45-593 (C), the person to whom a well is registered shall notify this Department of a change in ownership of the well and/or information pertaining to the physical characteristics of the well in order to keep this well registration file current and accurate. We have enclosed a Change of Well Information Form should it be needed in the future.

Sincerely,

Toni M. Bergeman

Toni M. Bergeman
Water Resource Technician
Groundwater Management Support Section

ARIZONA DEPARTMENT OF WATER RESOURCES
GROUNDWATER MANAGEMENT SUPPORT SECTION

500 North Third Street
Phoenix, Arizona 85004-3903

THIS AUTHORIZATION SHALL BE IN POSSESSION OF THE DRILLER DURING ALL DRILL OPERATIONS

WELL REGISTRATION NO: 55-562944

AUTHORIZED DRILLER: WEBER DRILLING COMPANY LICENSE NO: 272

NOTICE OF INTENTION TO DRILL A REPLACEMENT WELL(S) HAS BEEN FILED WITH THE DEPARTMENT BY:

WELL OWNER: NACO WATER CO LLC P.O. BOX 307 NACO, AZ 85620

The well(s) is/are to be located in the:

SE 1/4 of the NE 1/4 of the SW 1/4 Section 18 Township 24 SOUTH Range 24 EAST

No. of wells in this project: 1

THIS AUTHORIZATION EXPIRES AT MIDNIGHT ON THE 2ND DAY OF JUNE, 1998.

CHIEF, GROUNDWATER MANAGEMENT SUPPORT

THE DRILLER MUST FILE A LOG OF THE WELL
WITHIN 30 DAYS OF COMPLETION OF DRILLING

GREAT SEAL OF THE STATE OF ARIZONA
DITAT DEUS
1912

Arizona Department of Water Resources

500 North Third Street
PHOENIX AZ 85004

Invoice Number : **32380**

4:51 PM, 6/4/97

Customer Name : E. H. LEWIS DEPOSIT 6-3-97

Fee Type	Description	Quantity	Price	ExtendedPrice
4279-06	Notice of Intent to Drill a Well	1	$10.00	$10.00

SubTotal:	$10.00
Tax :	$0.00
Total:	**$10.00**
Cash Tendered :	$0.00
Check Tendered :	$10.00
Total Amount Tendered :	$10.00
Change :	$0.00
Method of Payment :	CHECK
Check Number :	2983

THIS IS YOUR RECEIPT ---- "Thank You" Az Department of Water Resources

Register : DRAWER1 **Cashier :** WRPAB

DEPARTMENT OF WATER RESOURCES
99 EAST VIRGINIA AVENUE
PHOENIX, ARIZONA 85004



REGISTRATION OF EXISTING WELLS

READ INSTRUCTIONS ON BACK OF THIS FORM BEFORE COMPLETING
PRINT OR TYPE — FILE IN DUPLICATE

REGISTRATION FEE (CHECK ONE)	
EXEMPT WELL (NO CHARGE)	☐
NON-EXEMPT WELL — $10.00	☒

FOR OFFICE USE ONLY
REGISTRATION NO. 55- 627682
FILE NO. D(24-24)19bab
FILED JUN 9 1982 (DATE) AT 1pm (TIME)
INA
AMA

1. Name of Registrant:
Naco Water Co. & Salim Dominguez
128D Street (Address) Naco (City) Az. (State) 85620 (Zip)

2. File and/or Control Number under previous groundwater law:
(File Number) 35- (Control Number)

3. a. The well is located within the NW ¼ NE ¼ NW ¼, Section 19, of Township 21S N/S, Range 24E E/W, G & SRB & M, in the County of Cochise.

b. If in a subdivision: Name of subdivision _____, Lot No. 412, 12 Block, Address Naco, Az.

4. The principal use(s) of water (Examples: irrigation - stockwater - domestic - municipal - industrial) municipal.

5. If for irrigation use, number of acres irrigated from well _____.

6. Owner of land on which well is located. If same as Item 1, check this box ☒
(Address) (City) (State) (Zip)

7. Well data (If data not available, write N/A)
a. Depth of Well 215 feet
b. Diameter of casing 8 inches
c. Depth of casing 215 feet
d. Type of casing steel.
e. Maximum pump capacity 75 gallons per minute.
f. Depth to water 140 feet below land surface.
g. Date well completed Sept. (Month) 24 (Day) 1951 (Year).

8. The place(s) of use of water. If same as Item 3, check this box ☒.
____¼ ____¼ ____¼, Section ____ Township ____ Range ____
____¼ ____¼ ____¼, Section ____ Township ____ Range ____
Attach additional sheet if necessary.

9. DATE 6-8-82 SIGNATURE OF REGISTRANT Naco Water Co. & Salim Dominguez
By Wilford R. Richardson
Wilford R. Richardson, Attorney

RICHARDSON & MORTENSEN
ATTORNEYS AT LAW
BOX 247
SAFFORD AZ 85546

STATE OF ARIZONA
DEPARTMENT OF WATER RESOURCES
WATER RIGHTS ADMINISTRATION
99 EAST VIRGINIA
PHOENIX, ARIZONA 85004

RECEIPT

KIND ENTRY	FILE REFERENCE NO.
55	627681
	THRU
55	627690

FOR: CLARK, DOMINGUEZ, MAYBERRY, MCKEEN, SMITHSON & WATSON

(10)

ACCOUNT NO. FUND SOURCE	AGENCY	CHAPTER	DIV.	INT. ACCT.	ITEM DESCRIPTION	RATE	$ AMOUNT
					Filing Fee for Registration of Existing Wells	10.00	100.00
					File Numbers:		
					B CLARK - - - - - D(8-17)17 dcd S DOMINGUEZ - - - D(24-24)19 bab		
					D(24-24)18 cd D(24-24)18 add D(24-24)10 dcb		
					J MAYBERRY- - - - D(18-21)6 abb D(17-21)31 ada		
					J MCKEEN - - - - - D(8-26)7 aaa C SMITHSON - - - D(8-26)7 aad		
					W WATSON - - - - D(10-16)16 dac		

WRITER	PAYMENT
GUESTS	10
CHK NO	3381
55-I	100.00
TAX	0.00
TOTL	100.00
GEN.CHEK	100.00

4554 A 14:17

11/19/82 jc Check No. 3381 TOTAL $ 100.00

#3

STATE OF ARIZONA
DEPARTMENT OF WATER RESOURCES
15 South 15th Avenue
Phoenix, Arizona 85007

WELL DRILLER REPORT

This report should be prepared by the driller in all detail and filed with the Department within 30 days following completion of the well.

1. Owner Naco Sanitary Dist.
   Name
   P.O. Bx 755 Naco Az 85620
   Mailing Address
2. Driller Larry Bliss — L.B. Drlg
   Name
   P.O. Bx 4166 Huachuca City Az 85616
   Mailing Address
3. Location of well: T-24S R-23E S-13 SWx NWx NW
4. Permit No. _____
   (If issued)

DESCRIPTION OF WELL

5. Total depth of hole 100 ft.
6. Type of casing Steel and PVC
7. Diameter and length of casing 12" steel in. from 0 to 40, 4" PVC in from 35 to 100.
   4" steel +2-3 ft.
8. Method of sealing at reduction points bentonite Tablets and cement grout
9. Perforated from 95 to 55, from ____ to ____, from ____ to ____.
10. Size of cuts .20 Number of cuts per foot _____
11. If screen was installed: Length 40 ft. Diam 4 in. Type 4" PVC flush Thread
12. Method of construction Test hole 6" air Surface casing and finished well Forward Mud
    drilled, dug, driven, bored, jetted, etc
13. Date started May (Month) 7 (Day) 1990 (Year)
14. Date completed May (Month) 12 (Day) 1990 (Year)
15. Depth to water 66.32 ft. (If flowing well, so state)
16. Describe point from which depth measurements were made, and give sea-level elevation if available groundlevel elevation 4515
17. If flowing well, state method of flow regulation: N/A
18. Remarks: Blew 20 gpm
    Monitor Well No. 3

DO
55-527586
D(24-23)13bbc
REG. No.

File No. _____

Entered ENTERED JUN 1

RECEIVED
MAY 25 1990
OPERATIONS DIV.

ENTERED JUN 1 1990

DWR-55-55-2/89

LOG OF WELL

Indicate depth at which water was first encountered, and the depth and thickness of water bearing beds. If water is artesian, indicate depth at which encountered, and depth to which it rose in well.

From (feet)	To (feet)	Description of formation material
0	4	clayey sand
4	9	dry sand and gravel
9	17	clayey sand
17	31	gravelly rocky clayey sand
31	73	clayey gravel with sand
		46-48 black rock
		66-68 rock
73	74	Rock 66-80 1st water
74	83	brown sand
83	100	clayey gravel with sand

I hereby certify that this well was drilled by me (or under my supervision), and that each and all statements herein contained are true to the best of my knowledge and belief.

Driller [signature] Name

P.O. Bx 4166 Address

Huachuca City, Az 85616 City State Zip

Date 5-14-90

DEPARTMENT OF WATER RESOURCES
15 South 15th Avenue
Phoenix, Arizona 85007

Registration No. 55-527586

File No. D (24-23) 13 bbc

COMPLETION REPORT

1. Per **A.R.S. §45-600**, the Completion Report is to be filed with the Department within 30 days after installation of pump equipment by the registered well owner.
2. Drawdown of the water level for a non-flowing well should be measured in feet after not less than 4 hours of continuous operation and while still in operation and for a flowing well the shut-in pressure should be measured in feet above the land or in pounds per square inch at the land surface.
3. The static groundwater level should be measured in feet from the land surface immediately prior to the well capacity test.
4. The tested pumping capacity of the well in gallons per minute for a non-flowing well should be determined by measuring the discharge of the pump after continuous operation for at least 4 hours and for a flowing well by measuring the natural flow at the land surface.

LOCATION OF THE WELL:

24S	23E	13	SW ¼ NW ¼ NW ¼
Township	Range	Section	

EQUIPMENT INSTALLED:

Kind of pump Vertical Submersilbe
(Turbine, centrifugal, etc.)

Kind of power Electric (Electric, natural gas, gasoline, etc.) H.P. Rating of Motor 3/4

Pumping Capacity 15 (Gallons per minute) Date pump installed: May 10, 1990

WELL TEST:

Test pumping capacity 15 (Gallons per minute) Date Well Tested: 5/10/1990

Method of Discharge Measurement Timed with Pail
(Weir, orifice, current meter, etc.)

Static Groundwater Level 66.32 ft. Drawdown 6 ft.

Total Pumping Lift 86 ft. Drawdown N/A (Flowing Well) lbs.

I HEREBY CERTIFY that the above statements are true to the best of my knowledge and belief.

Naco Sanitary District
Print Well Owner's Name

11-20, 1990
Date

Chuck Willis - Flood Control Asst. Ops Mgr
Signature of Well Owner or Agent

BOX 1837
Address

BISBEE AZ 85603
City State Zip

NOV 26 1990

DWR-55-56-2/88

ENTERED NOV 29 1990

MONITOR/PIEZOMETER WELL

DEPARTMENT OF WATER RESOURCES (DWR)
NOTICE OF INTENTION TO DRILL
MONITOR/PIEZOMETER WELL

MONITOR/PIEZOMETER WELL

FILING FEE: $10.00

Section 45-596, Arizona Revised Statutes and Rule R12-15-817 provide: Prior to drilling a monitor or piezometer well, the well owner or lessee shall file a Notice of Intention to Drill on a form provided by the Department.

WELL/LAND LOCATION

1. Township 24S N/S
   Range 23E E/W
   Section 13
   List 10-acre subdivision:
   SW ¼, NW ¼, NW ¼

2. County Cochise

3. Applicant:
   Naco Sanitary Dist.
   Name
   P. O. Box 755
   Address
   Naco, Az. 85620
   City State Zip

4. Chuck Williams
   Name of Contact Person
   Phone: 432-5471 Ext: 650
   Agency: Cochise County FCD

5. Owner of Well:
   Naco Sanitary Dist.
   Name
   P. O. Box 755
   Address
   Naco Az 85620
   City State Zip

6. Purpose of well drilled pursuant to this Notice:
   Monitor X
   Piezometer

7. If for Deepening; Well Registration No. 55-

8. Owner of land:
   Naco Sanitary Dist.
   Name
   P. O. Box 755
   Address
   Naco, Az. 85620
   City State Zip
   432-4312
   Telephone No.

9. Construction will start:
   March 1990
   Month Day Year

10. Period well will remain in use: 30 months/years

DO NOT WRITE IN THIS SPACE
OFFICE RECORD

File No. D(24-23)13 bbc

Filed: 3-21-90 By ds

Input: ENTERED MAR 28 1990 By

Duplicate Mailed: 3-23-90 By ds

Registration No. 55-527586

AMA/INA —

W/S 11 S/B —

11. For monitoring wells, is pump equipment to be installed? yes

(a) If so, what will be the design pump capacity 15 GPM in gallons per minute?

(b) Type of pump (submersible, turbine, etc.)
Vertical Submersible Turb

(c) What use will be made of the water?
Monitor ground water quality

12. Proposed method of abandonment of well after project is completed:
~~Capping of well~~
R12-15-816

13. Drilling firm:
L.B. Drilling
Name
P.O. Box 4166
Address
Huachuca City, AZ 85616
City State Zip
D.W.R. -344
076141-005(A4
DWR License & ROC Nos.
058233-006(C-53

(continued on reverse)

GENERAL INSTRUCTIONS

Complete this form in DUPLICATE and mail to Department of Water Resources, 15 South 15th Avenue, Phoenix, Arizona 85007. FILING FEE MUST ACCOMPANY THIS NOTICE.

I state that this Notice is filed in compliance with Rule R12-15-809, and is complete and correct to the best of my knowledge and belief and that I understand the conditions set forth on the reverse side of this form.

MAR 1990 HYDROLOGY APPROVED

RECEIVED MAR 21 1990 OPERATIONS DIV.

DATE March 14, 1990

NACO SANITARY DISTRICT

Signature of Applicant President

DWR 55-44-9/88

13. Is this well to monitor existing contamination?_____ Potential contamination? X
Please explain Monitoring potential contamination from Naco Wastewater Treatment Plant

14. If construction plans have been coordinated with Az. Dept. Health Services, Environmental Health Division, who is the agency contact? Dennis Pontius, ADEQ
If construction plans have been coordinated with Az. Dept. Water Resources, Hydrology/ Remedial Action Division, who is the division contact?_____

15. WELL CONSTRUCTION PLAN

a) Drilling method (mud rotary, hollow-stem auger, etc.) rotary

b) Borehole diameters:
16 inches from 0 feet to 80 feet
12 inches from 80 feet to 150 feet
____ inches from ____ feet to ____ feet

c) Casing materials (PVC, steel, stainless steel, etc.):
material Steel diameter 12 inches from 0 feet to 80 feet
material PVC diameter 4 inches from 0 feet to 95 feet
material ____ diameter ____ inches from ____ feet to ____ feet

d) Method of sealing at reductions Rubber Ring Seals

e) Annular seal materials (cement, grout, etc.) and method of placement(tremied,circulated:)
material Concrete method Tremied from 0 feet to 80 feet
material ____ method ____ from ____ feet to ____ feet
material ____ method ____ from ____ feet to ____ feet

f) Gravel packs (state material, and whether natural or artificial):
material Natural D50 passes #6 Screen from 78 feet to 150 feet
material ____ from ____ feet to ____ feet

g) Perforations (if pre-manufactured, please give specs of perforations or screens):
type Nominal Width = 0.02" 3.5in^2/Ft. from 95 feet to 129 feet
type ____ from ____ feet to ____ feet

h) Method of well development (bail, air lift, surge) Air Lift

i) Will surface or conductor casing extending above grade be used to protect the aquifer from additional surface contaminants during drilling and construction? Yes

16. Include detailed construction diagram, if available.

17. Is the proposed wellsite within 100 feet of a septic tank system, sewage disposal area, landfill, hazardous waste facility or storage area of hazardous materials? Yes__ No X
If yes, a request for a variance must accompany this application pursuant to R12-15-820.

CONDITIONS

I. Construction and abandonment standards for all wells shall be in accordance with DWR rules R12-15-811 and R12-15-816.
II. Drilling of the well shall be completed within one (1) year after the date of Notice.
III. A Well Driller Report, DWR-55-6-5/83, is required within 30 days of completion of drilling. A Completion Report, DWR-55-7-3/83, is required to be filed with the Department within 10 days after installation of pump equipment for monitor wells.
IV. Pump equipment may not be installed on a well drilled for piezometer purposes. If a monitor well is pumped, pumping is limited to the minimum amount required for monitor purposes, but in no case may exceed 35 gallons per minute and an annual amount of 10 acre feet total.
V. Special construction standards required pursuant to R12-15-821:_____

NACO SANITARY DISTRICT
BOX 755
NACO, AZ 85620

STATE OF ARIZONA
DEPARTMENT OF WATER RESOURCES
OPERATIONS DIVISION
15 S. 15TH AVENUE
PHOENIX, ARIZONA 85007

RECEIPT

KIND ENTRY	FILE REFERENCE NO.
55	527586
	THRU

ACCOUNT NO. FUND SOURCE	AGENCY	CHAPTER	DIV.	INT. ACCT.	ITEM DESCRIPTION	RATE	$ AMOUNT
					FILING FEE FOR NOI MONITOR		10.00
					REG. NO. 55-527586		
					FILE NO. D(24-23)13bbc		
					CHECK NO. 1089		
					3-23-90 ds		

PAID

TOTAL $ 10.00

#2

STATE OF ARIZONA
DEPARTMENT OF WATER RESOURCES
15 South 15th Avenue
Phoenix, Arizona 85007

WELL DRILLER REPORT

This report should be prepared by the driller in all detail and filed with the Department within 30 days following completion of the well.

1. Owner Naco Sanitary Dist.
P.O. Bx 755 Naco Az 85620
Name / Mailing Address

2. Driller Harry Bliss — H.B. Drlg
P.O. Bx 4166 Huachuca City, Az 85616
Name / Mailing Address

3. Location of well: T-24S R-23E S-13 NWx NWx NE

4. Permit No. _____ (If issued)

DESCRIPTION OF WELL

5. Total depth of hole 120 ft.

6. Type of casing Steel and PVC

7. Diameter and length of casing 12" steel in. from 0 to 62, 4" PVC in from 55 to 120.
4" steel + 2-5 ft.

8. Method of sealing at reduction points Bentonite Tablets and cement grout

9. Perforated from 115 to 75, from ____ to ____, from ____ to ____.

10. Size of cuts .20 Number of cuts per foot _____

11. If screen was installed: Length 40 ft. Diam 4 in. Type 4" PVC Flush Thread

12. Method of construction Test hole 6" air drilled Surface casing and finished well Forward mud
drilled, dug, driven, bored, jetted, etc

13. Date started April (Month) 26 (Day) 1990 (Year)

14. Date completed May (Month) 12 (Day) 1990 (Year)

15. Depth to water 84.54 ft. (If flowing well, so state)

16. Describe point from which depth measurements were made, and give sea-level elevation if available ground level elevation 4527

17. If flowing well, state method of flow regulation: N/A

18. Remarks: Bleu 10 gpm
Monitor Well No. 2

DO

55-527587
REG. No D(24-23)13abb

File No

Entered ENTERED JUN 1 1990 By

RECEIVED
MAY 25 1990
OPERATIONS DIV.

DWR-55-55-2/89

LOG OF WELL

Indicate depth at which water was first encountered, and the depth and thickness of water bearing beds. If water is artesian, indicate depth at which encountered, and depth to which it rose in well.

From (feet)	To (feet)	Description of formation material
0	1	Sand Topsoil
1	8	brown clayey sand
8	13	dry gravel sand
13	87	clayey sand with gravel
87	120	clayey gravel with sand 1st water

I hereby certify that this well was drilled by me (or under my supervision), and that each and all statements herein contained are true to the best of my knowledge and belief.

Driller [signature]
Name

P.O. Box 4166
Address

Huachuca City, Az 85616
City State Zip

Date 5-14-90

[illegible]

DEPARTMENT OF WATER RESOURCES
15 South 15th Avenue
Phoenix, Arizona 85007

Registration No. 55-527587

File No. D (24-23) 13 abb

COMPLETION REPORT

1. Per **A.R.S. §45-600**, the Completion Report is to be filed with the Department within 30 days after installation of pump equipment by the registered well owner.
2. Drawdown of the water level for a non-flowing well should be measured in feet after not less than 4 hours of continuous operation and while still in operation and for a flowing well the shut-in pressure should be measured in feet above the land or in pounds per square inch at the land surface.
3. The static groundwater level should be measured in feet from the land surface immediately prior to the well capacity test.
4. The tested pumping capacity of the well in gallons per minute for a non-flowing well should be determined by measuring the discharge of the pump after continuous operation for at least 4 hours and for a flowing well by measuring the natural flow at the land surface.

LOCATION OF THE WELL:

T24S	R23E	13	NW NW NE
Township	Range	Section	¼ ¼ ¼

EQUIPMENT INSTALLED:

Kind of pump Vertical Submersible
Turbine, centrifugal, etc.

Kind of power Electric H.P. Rating of Motor 3/4
Electric, natural gas, gasoline, etc.

Pumping Capacity 15 Date pump installed: May 11, 1990
Gallons per minute

WELL TEST:

Test pumping capacity 15 Date Well Tested: 5/11/1990
Gallons per minute

Method of Discharge Measurement Timed with Pail
Weir, orifice, current meter, etc.

Static Groundwater Level 84.54 ft. Drawdown 8 ft.

Total Pumping Lift 107 ft. Drawdown N/A lbs.
(Flowing Well)

I HEREBY CERTIFY that the above statements are true to the best of my knowledge and belief.

Naco Sanitary District
Print Well Owner's Name

11-20-90, 1990
Date

Chuck Williams - Flood Control District OPS MANGER
Signature of Well Owner or Agent

BOX 1837
Address

BISBEE AZ 85603
City State Zip

NOV 26 1990

DWR-55-56-2/88

ENTERED NOV 30 1990

~~MONITOR/PIEZOMETER WELL~~ DEPARTMENT OF WATER RESOURCES (DWR) MONITOR/PIEZOMETER WELL
NOTICE OF INTENTION TO DRILL
MONITOR/PIEZOMETER WELL

FILING FEE: $10.00

Section 45-596, Arizona Revised Statutes and Rule R12-15-817 provide: Prior to drilling a monitor or piezometer well, the well owner or lessee shall file a Notice of Intention to Drill on a form provided by the Department.

WELL/LAND LOCATION

1. Township 24S N/S
   Range 23E E/W
   Section 13
   List 10-acre subdivision:
   NW ¼, NW ¼, NE ¼

2. County Cochise

3. Applicant:
   Naco Sanitary District
   Name
   P. O. Box 755
   Address
   Naco Az 85620
   City State Zip

4. Chuck Williams
   Name of Contact Person
   Phone: 432-5471 Ext: 650
   Agency: Cochise County FCD

5. Owner of Well:
   Naco Sanitary District
   Name
   P. O. Box 755
   Address
   Naco Az 85620
   City State Zip

6. Purpose of well drilled pursuant to this Notice:
   Monitor X
   Piezometer

7. If for Deepening; Well
   Registration No. 55-

8. Owner of land:
   Arizona Water Co,
   Name
   44 Main St.
   Address
   Bisbee Az 85603
   City State Zip
   432-5321
   Telephone No.

9. Construction will start:
   March 1990
   Month Day Year

10. Period well will remain in use: 30 months/years

DO NOT WRITE IN THIS SPACE
OFFICE RECORD
File No. D(24-23)13abb
Filed: 3-21-90 By ds
Input: ENTERED MAR 28 1990 By
Duplicate Mailed: 3-23-90 By ds
Registration No. 55-527587
AMA/INA
W/S 11 S/B

11. For monitoring wells, is pump equipment to be installed? Yes

(a) If so, what will be the design pump capacity 15 GPM in gallons per minute?

(b) Type of pump (submersible, turbine, etc.)
Vertical Submersible Turb

(c) What use will be made of the water?
Monitor ground water quality

12. Proposed method of abandonment of well after project is completed:
~~Capping~~
R12-15-816

13. Drilling firm:
L.B. Drilling
Name
P.O. Box 4166
Address
Huachuca City, AZ 85616
City State Zip
D.W.R. -344
076141-005 A4
DWR License & ROC Nos.
058233-006 (C-53
(continued on reverse)

GENERAL INSTRUCTIONS

Complete this form in DUPLICATE and mail to Department of Water Resources, 15 South 35th Avenue, Phoenix, Arizona 85007. FILING FEE MUST ACCOMPANY THIS NOTICE.

I state that this Notice is filed in compliance with Rule R12-15-809, and is complete and correct to the best of my knowledge and belief and that I understand the conditions set forth on the reverse side of this form.

RECEIVED MAR 21 1990 OPERATIONS

MAR 1990 HYDROLOGY APPROVED

DATE March 14, 1990

NACO SANITARY DISTRICT
Signature of Applicant President

DWR 55-44-9/88

13. Is this well to monitor existing contamination?_____ Potential contamination? X
Please explain Monitoring potential contamination from Naco Wastewater Treatment Plant.

14. If construction plans have been coordinated with Az. Dept. Health Services, Environmental Health Division, who is the agency contact? Dennis Pontius, ADEQ
If construction plans have been coordinated with Az. Dept. Water Resources, Hydrology/ Remedial Action Division, who is the division contact?_____

15. WELL CONSTRUCTION PLAN

a) Drilling method (mud rotary, hollow-stem auger, etc.) Rotary

b) Borehole diameters:
16 inches from 0 feet to 80 feet
12 inches from 80 feet to 150 feet
____ inches from ____ feet to ____ feet

c) Casing materials (PVC, steel, stainless steel, etc.):
material Steel diameter 12 inches from 0 feet to 80 feet
material PVC diameter 4 inches from 0 feet to 95 feet
material ____ diameter ____ inches from ____ feet to ____ feet

d) Method of sealing at reductions_____

e) Annular seal materials (cement, grout, etc.) and method of placement(tremied,circulated:)
material Concrete method Tremied from 0 feet to 80 feet
material ____ method ____ from ____ feet to ____ feet
material ____ method ____ from ____ feet to ____ feet

f) Gravel packs (state material, and whether natural or artificial):
material Natural D50 pases No. 6 screen from 78 feet to 150 feet
material ____ from ____ feet to ____ feet

g) Perforations (if pre-manufactured, please give specs of perforations or screens):
type Nominal width 0.02", 3.5 in^2/Ft. from 95 feet to 129 feet
type ____ from ____ feet to ____ feet

h) Method of well development (bail, air lift, surge) airlift

i) Will surface or conductor casing extending above grade be used to protect the aquifer from additional surface contaminants during drilling and construction? Yes

16. Include detailed construction diagram, if available.

17. Is the proposed wellsite within 100 feet of a septic tank system, sewage disposal area, landfill, hazardous waste facility or storage area of hazardous materials? Yes__ No X
If yes, a request for a variance must accompany this application pursuant to R12-15-820.

CONDITIONS

I. Construction and abandonment standards for all wells shall be in accordance with DWR rules R12-15-811 and R12-15-816.
II. Drilling of the well shall be completed within one (1) year after the date of Notice.
III. A Well Driller Report, DWR-55-6-5/83, is required within 30 days of completion of drilling. A Completion Report, DWR-55-7-3/83, is required to be filed with the Department within 10 days after installation of pump equipment for monitor wells.
IV. Pump equipment may not be installed on a well drilled for piezometer purposes. If a monitor well is pumped, pumping is limited to the minimum amount required for monitor purposes, but in no case may exceed 35 gallons per minute and an annual amount of 10 acre feet total.
V. Special construction standards required pursuant to R12-15-821:_____

NACO SANITARY DISTRICT
BOX 755
NACO, AZ 85620

STATE OF ARIZONA
DEPARTMENT OF WATER RESOURCES
OPERATIONS DIVISION
15 S. 15TH AVENUE
PHOENIX, ARIZONA 85007

RECEIPT

KIND ENTRY	FILE REFERENCE NO.
55	527587
	THRU

ACCOUNT NO. FUND SOURCE	AGENCY	CHAPTER	DIV.	INT. ACCT.	ITEM DESCRIPTION	RATE	$ AMOUNT
					FILING FEE FOR NOI MONITOR		10.00
					REG. NO. 55-527587		
					FILE NO. D(24-23)13abb		
					CHECK NO. 1089		
					3-20-90 dd		

PAID

TOTAL $ 10.00

Arizona Department of Water Resources
Water Management Support Section
P.O. Box 33589 Phoenix, Arizona 85067-3589
(602) 771-8500 • (800) 352-8488
www.azwater.gov

DSK

Request to Change Well Information

RECEIVED
NOV – 4 2008
WATER MGMT

- Review instructions prior to completing form in back or blue ink.
- You must include with your Notice:
  - check or money order for any required fee(s)
- Authority for fee: A.A.C. R12-15-151(B)(4)(a), A.R.S. § 45-113(B)

FILE NUMBER: D (24·24)2 BCC
WELL REGISTRATION NUMBER: 55 – 212483

** PLEASE PRINT CLEARLY **

SECTION 1. REGISTRY INFORMATION

Well Owner

FULL NAME OF COMPANY, ORGANIZATION, OR INDIVIDUAL: Russell NOteman
MAILING ADDRESS: P>O. Box 5203
CITY / STATE / ZIP CODE: Bisbee, AZ 85603
CONTACT PERSON NAME AND TITLE:
TELEPHONE NUMBER:
FAX:

Location of Well

WELL LOCATION ADDRESS (IF ANY): 2247 South Arziona

TOWNSHIP (N/S)	RANGE (E/W)	SECTION	160 ACRE	40 ACRE	10 ACRE
24S	24 E	2	NW ¼	SW ¼	SW ¼

LATITUDE			LONGITUDE		
° Degrees	' Minutes	" N Seconds	° Degrees	' Minutes	" W Seconds

METHOD OF LATITUDE/LONGITUDE (CHECK ONE)
☐ USGS Quad Map ☐ Conventional Survey ☐ *GPS: Hand-Held ☐ *GPS: Survey-Grade

*IF GPS WAS USED, GEOGRAPHIC COORDINATE DATUM (CHECK ONE)
☐ NAD-83 ☐ Other *(please specify)*:

COUNTY ASSESSOR'S PARCEL ID NUMBER			COUNTY WHERE WELL IS LOCATED
BOOK	MAP	PARCEL	
101	41	005	Cochise

Type of Request (CHECK ONE)

☐ Change of Well Drilling Contractor *(Fill out Section 2)*
☑ Change of Well Ownership *(Fill out Section 3)*
☐ Change of Well Information (location, use, etc.) *(Fill out Section 4)*

SECTION 2. REQUEST TO CHANGE WELL DRILLING CONTRACTOR ($10 Fee Required) — $10 FEE

- If drilling or abandoning a well, the Department must receive this request and issue authorization to the new drilling firm prior to the commencement of well drilling or abandonment.

Current Well Drilling Contractor

FULL NAME OF COMPANY, ORGANIZATION, OR INDIVIDUAL:
DWR LICENSE NUMBER:
TELEPHONE NUMBER:
FAX:

New Well Drilling Contractor

FULL NAME OF COMPANY, ORGANIZATION, OR INDIVIDUAL:
DWR LICENSE NUMBER:
ROC LICENSE CATEGORY:
TELEPHONE NUMBER:
FAX:

SECTION 3. STATEMENT OF CHANGE OF WELL OWNERSHIP ($10 Fee Required) — $10 FEE

- If this change pertains to more than one well and the names are the same, only one $10 fee is required.

Previous Well Owner

FULL NAME OF COMPANY, ORGANIZATION, OR INDIVIDUAL: Russell Noteman
MAILING ADDRESS: P.O. Box 5203
CITY / STATE / ZIP CODE: Bisbee, AZ 85603
CONTACT PERSON NAME AND TITLE:
TELEPHONE NUMBER:
FAX:

New Well Owner

FULL NAME OF COMPANY, ORGANIZATION, OR INDIVIDUAL: **Thomas A. Bailey and Kathleen E. Bailey**
MAILING ADDRESS: P.O. Box 5445
CITY / STATE / ZIP CODE: BISBEE, AZ 85603
CONTACT PERSON NAME AND TITLE:
TELEPHONE NUMBER:
FAX:

NRC

SECTION 4. CHANGE OF WELL INFORMATION (No Fee Required) — NO FEE

NOTE: Applies only to wells that have already been drilled. For proposed wells, an amended Notice of Intent to Drill a Well must be filed.

EXPLAIN

I HEREBY CERTIFY that the above statements are true to the best of my knowledge and belief.

TYPE OR PRINT NAME AND TITLE: THOMAS A. BAILEY
SIGNATURE OF WELL OWNER:
DATE: 27 Oct 08

Printed: 10/30/2008 11:58:26 AM

Arizona Department of Water Resources

3550 N Central Ave.
Phoenix AZ 85012

Customer:

PIONEER TITLE AGENCY, INC
P.O.BOX 1900
SIERRA VISTA, AZ 85636

Receipt #: 09-1626
Office: MAIN OFFICE
Receipt Date: 10/31/2008
Sale Type: Mail
Cashier: WRCCC

Item No.	Index	AOBJ	Description	Ref ID	Qty	Unit Price	Ext Price
91	15238	4439-12	CHANGE OF WELL OWNERSHIP	55-212483	1	10.00	10.00
					RECEIPT TOTAL:		**10.00**

Payment type: CHECK
Amount Paid: $10.00

Check # 406501

Notes: RUSSELL NOTEMAN / THOMAS A. BAILEY AND KATHLEEN E. BAILEY

ARIZONA DEPARTMENT OF WATER RESOURCES

WATER MANAGEMENT SUPPORT SECTION

3550 N. Central Avenue
Phoenix, Arizona 85012

THIS AUTHORIZATION SHALL BE IN POSSESSION OF THE DRILLER DURING ALL DRILL OPERATIONS

WELL REGISTRATION NO: 55-212483

AUTHORIZED DRILLER: DRIVER DRILLING COMPANY LICENSE NO: 177

NOTICE OF INTENTION TO DRILL AN EXEMPT WELL(S) HAS BEEN FILED WITH THE DEPARTMENT BY:

WELL OWNER: RUSSELL NOTEMAN 7041 S JAXEL HEREFORD, AZ 85615

THE WELL(S) IS/ARE TO BE LOCATED IN THE:
SW ¼ OF THE SW ¼ OF THE NW ¼ SECTION 2 TOWNSHIP 24 SOUTH RANGE 24 EAST

NO. OF WELLS IN THIS PROJECT: 1 ASSESSOR PARCEL NO: 101-41-005

THIS AUTHORIZATION EXPIRES AT MIDNIGHT ON THE 1ST DAY OF JUNE, 2007

WATER MANAGEMENT SUPPORT

THE DRILLER MUST FILE A LOG OF THE WELL
WITHIN 30 DAYS OF COMPLETION OF DRILLING

GREAT SEAL OF THE STATE OF ARIZONA
DITAT DEUS
1912

ARIZONA DEPARTMENT OF WATER RESOURCES
3550 N. Central Avenue, Phoenix, Arizona 85012
Telephone (602) 771-8500
Fax (602) 771-8691

June 05, 2006

Janet Napolitano
Governor

Herbert R. Guenther
Director

RUSSELL NOTEMAN
7041 S JAXEL
HEREFORD, AZ 85615

Registration No. 55-212483
File No. D(24-24) 2 BCC

Dear Well Owner:

Enclosed is a copy of the Notice of Intention (NOI) to Drill a well that you recently filed with this Department pursuant to A.R.S. § 45-596. This is to inform you that the Department has approved the NOI and has mailed or otherwise provided a drilling card authorizing the drilling of the well to the well driller identified in the NOI. The driller may not begin drilling until he has received the drilling card, which must be displayed on the drill rig during drilling.

Well drilling activities must be completed within one year after the date the NOI was filed with the Department. If drilling is not completed within one year, you must file a new NOI before proceeding with further drilling. If in the course of drilling the well, it is determined that the well cannot be successfully completed as initially intended (dry hole, cave in, lost tools, etc.), the well must be properly abandoned and a Well Abandonment Completion Report must be filed as required by A.A.C. R12-15-816(F).

If you change drillers, you must notify the Department of the new driller's identity. Please ensure that the new driller is licensed by the Department to drill the type of well you require. A new driller may not begin drilling until he receives a new drilling card from the Department. If you are drilling a new or replacement well and it is necessary to change the location of the proposed well, you may not proceed with drilling until you file an amended NOI with the Department and the Department issues an amended drilling card to the driller. If county approval was required for the original well site plan (this applies to domestic wells on parcels that are five acres or less), you must submit a new well site plan with the new well location to your local county health authority for approval prior to filing the amended NOI with the Department.

A.R.S. § 45-600 requires the registered well owner to complete and file a Pump Installation Completion Report form (DWR form 55-56) within 30 days after the installation of pumping equipment. A form is enclosed for your use. Also enclosed is a well owner's guide that provides useful information and advice concerning your upcoming well construction project. A.R.S.§ 45-600 also requires the driller to file a complete and accurate Well Drillers Report and Well Log (DWR form 55-55) within 30 days after completion of drilling. That form was mailed to your driller with the drilling card. You should insist and ensure that all of the required forms are accurately completed and timely filed with the Department.

Please be advised that A.R.S. § 45-593(C) requires the person to whom a well is registered to notify the Department of a change in ownership of the well and/or information pertaining to the physical characteristics of the well in order to keep this well registration file current and accurate. Any change in well information or a request to change well driller must be filed on a Request to Change Well Information form (DWR form 55-71A) that may be downloaded from the ADWR Internet website at <http://www.water.az.gov/adwr/content/forms/default.htm#NOI>.

Sincerely,

T. Hancock

Tiffany Hancock
NOI Unit
Water Management Support Section

Enclosures

Arizona Department of Water Resources
Water Management Support Section
P.O. Box 458 • Phoenix, Arizona 85001-0458
(602) 417-2470 • (800) 352-8488
(602) 417-2422 fax www.water.az.gov

Notice of Intent to Drill, Deepen, Replace or Modify a Well

(except a Non-Exempt Well in an Active Management Area)

$150 or $100 FEE

- Review instructions prior to completing form in black or blue ink.
- You must include with your Notice:
- Check or money order in the amount of the appropriate filing fee. For a well located within an AMA or INA, the fee is $150.00. For a well not located within an AMA or INA, the fee is $100.00 if the well will be used solely for domestic purposes (see page 2 and instructions) and will have a pump with a maximum capacity of not more than 35 gallons per minute. Otherwise, the fee is $150.00.
- Authority for fee: A.R.S. § 45-596.

** PLEASE PRINT CLEARLY **

AMA / INA	B 76 SB
RECEIVED DATE 6/2/06	WS 11
ISSUED DATE 6/5/06	WQARF CERCLA

FILE NUMBER D(24 24)2BCC
WELL REGISTRATION NUMBER 55-212483

SECTION 1. COUNTY OR LOCAL HEALTH AUTHORITY APPROVAL (if applicable)

If water from the proposed well will be used for domestic purposes on a parcel of land of 5 or fewer acres, the applicable county or local health authority must endorse all items in Section 1 within one year before submission to the Department of Water Resources. You must also attach a site plan (pg. 3).

CHECK ONE

☒ County or Local Health Authority Recommends Approval (pursuant to A.R.S. § 45-596 (G) and (F))
- ☒ Field Inspection Performed
- ☐ Site Plan Review Only

☐ Insufficient Information to Make a Determination

COUNTY OR LOCAL AUTHORITY NAME AND TITLE: CARLOS DIAZ R.S.

TELEPHONE NUMBER: 520-432-9442

DATE: June 1, 2006

Official County or Local Seal or Stamp

APPROVED BY THE COCHISE COUNTY ENVIRONMENTAL HEALTH DIVISION
DATE June 1 2006
BY Carlos Diaz R.S.

COUNTY OR LOCAL AUTHORITY SIGNATURE: Carlos Diaz R.S.

SECTION 2. REGISTRY INFORMATION

Well Type

CHECK ONE

☒ Exempt
(Pump has a maximum capacity of not more than 35 gpm and water is not used for irrigation purposes inside an AMA.) (*See instructions.*)

☐ Non-Exempt
(Pump has a maximum capacity of more than 35 gpm or water is used for irrigation purposes inside an AMA.) (*See instructions.*)

DESIGN PUMP CAPACITY: 10 Gallons Per Minute

Proposed Action

CHECK ONE

☒ Drill New Well
☐ Deepen
☐ Replace
☐ Modify

If Deepening, Replacing or Modifying:

ORIGINAL WELL REGISTRATION NUMBER: 55-

MAXIMUM CAPACITY OF ORIGINAL WELL: Gallons Per Minute

DISTANCE & DIRECTION FROM ORIGINAL WELL: Feet

Location of Well

WELL LOCATION ADDRESS (IF ANY)

TOWNSHIP (N/S)	RANGE (E/W)	SECTION	160 ACRE	40 ACRE	10 ACRE
24S	24E	2	NW ¼	SW ¼	SW ¼

COUNTY ASSESSOR'S PARCEL ID NUMBER

BOOK	MAP	PARCEL	# OF ACRES
101	41	005	5

PLACE OF WATER USE (ONLY IF DIFFERENT FROM LOCATION OF WELL)

TOWNSHIP (N/S)	RANGE (E/W)	SECTION	160 ACRE	40 ACRE	10 ACRE
			¼	¼	¼

COUNTY WHERE WELL IS LOCATED: COCHISE

SECTION 3. OWNER INFORMATION

Well Owner

FULL NAME OF COMPANY, ORGANIZATION, OR INDIVIDUAL: RUSSELL NOTEMAN

MAILING ADDRESS: 7041 JOXEL RS

CITY / STATE / ZIP CODE: HEREFORD AZ 85615

CONTACT PERSON NAME AND TITLE: RUSS OWNER CELL 5202663076

TELEPHONE NUMBER: 520 8038044

FAX: 803-8045

Landowner (if different from Well Owner)

FULL NAME OF COMPANY, GOVERNMENT AGENCY, OR INDIVIDUAL

MAILING ADDRESS

CITY / STATE / ZIP CODE

CONTACT PERSON NAME AND TITLE

TELEPHONE NUMBER

FAX

RECEIVED JUN - 2 2006 COCHISE WATER MGT

SECTION 4.

Questions	Yes	No	If Yes:
1. Is the proposed well site within 100 feet of a septic tank system, sewer disposal area, landfill, hazardous materials or petroleum storage area or tank?		X	You must also request a variance (A.A.C. R12-15-816).
2. Is there another well name or identification number associated with this well?		X	PLEASE STATE
3. Is the proposed well the second exempt well on this parcel for the same use?		X	If the proposed well is in an Active Management Area, you must also file a supplemental form 55-40A.

Notice of Intent to Drill, Deepen, Replace or Modify a Well

WELL REGISTRATION NUMBER
55-212483

SECTION 5. DRILLING AUTHORIZATION

Drilling Firm

NAME: DRIVER DRILLING

DWR LICENSE NUMBER: 177

ROC LICENSE CATEGORY: K-53

TELEPHONE NUMBER: 520-459-3496

FAX: 520-459-8328

MAILING ADDRESS: P.O.BOX 4345

CITY / STATE / ZIP CODE: HUACHUCA CITY AZ 85616

SECTION 6. WATER / SITE INFORMATION

Principal Use **of Water** CHECK ONE	***Other Uses*** **of Water** CHECK ALL THAT APPLY
☐ Irrigation	☐ Irrigation
☐ Utility	☐ Utility
☐ Commercial	☐ Commercial
☒ Domestic	☒ Domestic
☐ Municipal	☐ Municipal
☐ Industrial	☐ Industrial
☐ Mining	☐ Mining
☐ Stock	☐ Stock
☐ Recharge	☐ Recharge
☐ Dewatering	☐ Dewatering
☐ Other *(please specify):*	☐ Other *(please specify):*

SECTION 7. PROPOSED WELL CONSTRUCTION DESIGN (attach separate sheet if needed)

DATE CONSTRUCTION IS TO BEGIN:

Borehole			Casing													
DEPTH FROM SURFACE			DEPTH FROM SURFACE			MATERIAL TYPE (T)				PERFORATION TYPE (T)						
FROM (feet)	TO (feet)	BOREHOLE DIAMETER (inches)	FROM (feet)	TO (feet)	OUTER DIAMETER (inches)	STEEL	PVC	ABS	IF OTHER TYPE, DESCRIBE	BLANK OR NONE	WIRE WRAP	SHUTTER SCREEN	MILLS KNIFE	SLOTTED	IF OTHER TYPE, DESCRIBE	GROUTING MATERIAL
0	20	12.25	+1	20	8.5	X*										Cement
20	400	8	0	400	5.5		X							X		

* ADWR well construction standards require a surface seal consisting of a minimum of 20 feet of steel casing. Cement grout must be used to fill the annular space between the surface casing and the borehole. (A.A.C. R12-15-811(B))

RECEIVED
JUN - 2 2006
AZ DEPT. OF WATER RESOURCES

The Department's issuance of an authorization to drill a well is not a determination of whether water withdrawn from the well is legally surface water or groundwater. The legal nature of the water withdrawn from the well may be the subject of court action in the future as part of a determination of surface water rights in your area. If there are court proceedings that could affect your well, you will be notified and be given the opportunity to participate. If you have questions regarding the legal nature of the water to be withdrawn from your proposed well, please consult with an experienced civil engineer, hydrologist or water rights attorney.

For the purposes of determining appropriate fees outside AMAs or INAs, "domestic purposes" is defined as "uses related to the supply, service and activities of households and private residences and includes the application of water to less than 2 acres of land to produce plants or parts of plants for sale or human consumption, or for use as feed for livestock, range livestock or poultry, as such terms are defined in A.R.S. § 3-1201."

I state that this notice is filed in compliance with A.R.S. § 45-596 and is complete and correct to the best of my knowledge and belief.

TYPE OR PRINT NAME AND TITLE: RUSSELL NOTEMAN

SIGNATURE OF WELL OWNER: [signature]

DATE: 5/9/06

SIGNATURE OF LANDOWNER, IF APPLICABLE (SEE INSTRUCTIONS)

DATE

Notice of Intent to Drill, Deepen, Replace or Modify a Well

WELL REGISTRATION NUMBER
55 - 212483

CHECK ONE: ☒ FILING MANUALLY
☐ FILING ELECTRONICALLY* *DRILLER'S E-MAIL ADDRESS: _____

*COUNTY OR LOCAL HEALTH AUTHORITY APPROVAL CODE	COUNTY APPROVAL CODE
If applicant is filing this NOI electronically via the ADWR website and County approval is required, please indicate approval by providing a County Approval Code.	

WELL SITE PLAN

NAME OF WELL OWNER	COUNTY ASSESSOR'S PARCEL ID NUMBER BOOK	MAP	PARCEL
Russell Noteman	101	41	005 (54C

- If this well will be a domestic well on 5 acres or less, please draw the following: (1) the boundaries of your property; (2) the proposed well location; (3) the locations of all septic tank systems and sewer systems on the property or within 100 feet of the well location, even if on neighboring properties; and (4) any permanent structures on the property that may aid in locating the well. If the parcel is vacant land or lacks a septic tank or sewer system, please indicate this.
- Indicate the distance between the proposed well location and any septic tank system or sewer system.

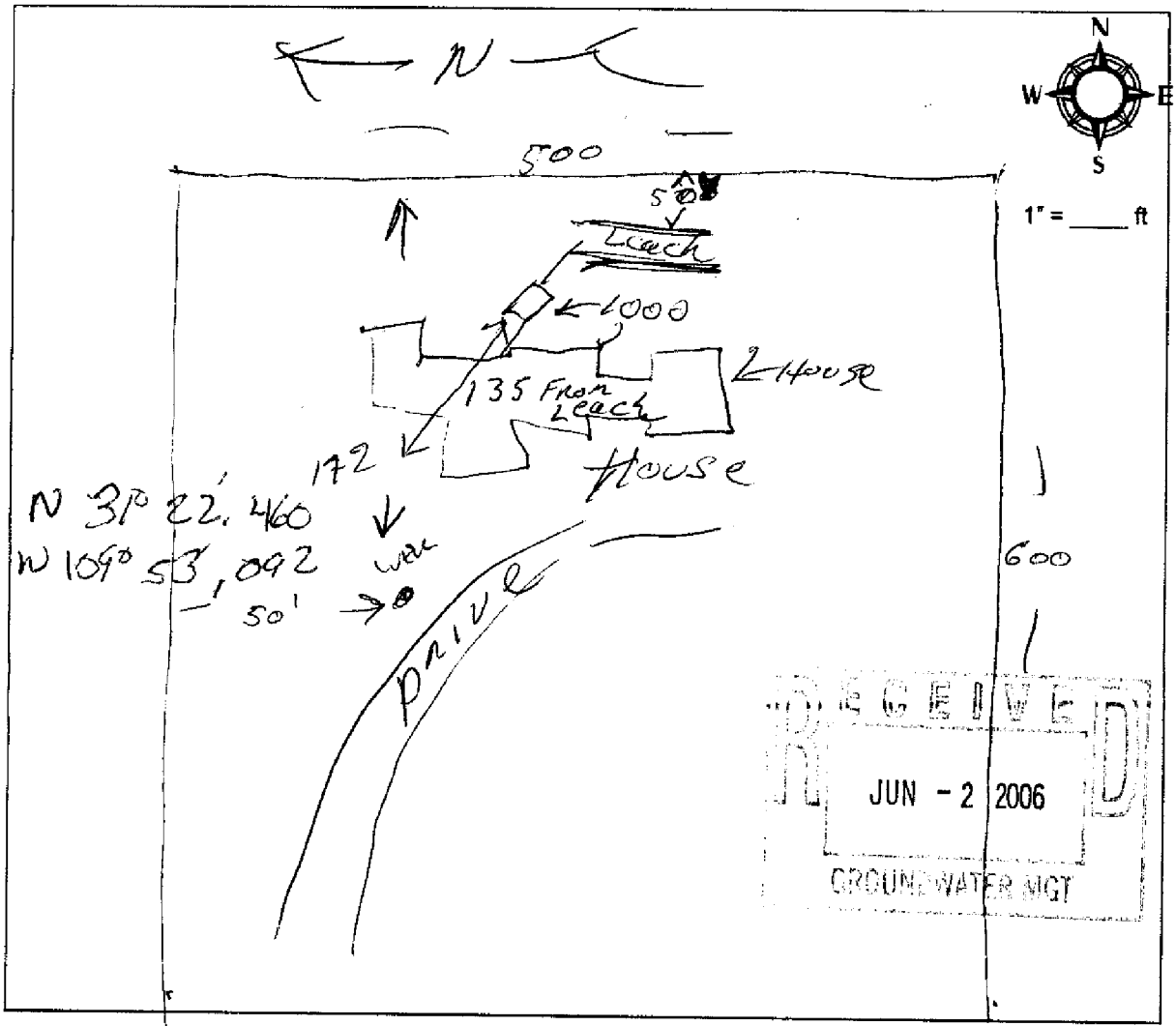

COUNTY OR LOCAL AUTHORITY NAME AND TITLE	Official County or Local Seal or Stamp
CARLOS DIAZ R.S.	APPROVED BY THE COCHISE COUNTY ENVIRONMENTAL HEALTH DIVISION
COUNTY OR LOCAL AUTHORITY SIGNATURE	DATE June 1, 2006
TELEPHONE NUMBER 520-432-9442 DATE June 1, 2006	BY Carlos Diaz R.S.

Arizona Department of Water Resources
Water Management Support Section
P.O. Box 458 • Phoenix, Arizona 85001-0458
(602) 417-2470 • (800) 352-8488
(602) 417-2422 fax www.water.az.gov

Notice of Intent to Drill, Deepen, Replace or Modify a Well

(except a Non-Exempt Well in an Active Management Area)

$150 or $100 FEE

- Review instructions prior to completing form in black or blue ink.
- You must include with your Notice:
- Check or money order in the amount of the appropriate filing fee. For a well located within an AMA or INA, the fee is $150.00. For a well not located within an AMA or INA, the fee is $100.00 if the well will be used solely for domestic purposes (see page 2 and instructions) and will have a pump with a maximum capacity of not more than 35 gallons per minute. Otherwise, the fee is $150.00.
- Authority for fee: A.R.S. § 45-596.

** PLEASE PRINT CLEARLY **

AMA / INA		B	SB
RECEIVED	DATE	WS	
ISSUED	DATE	WQARF	CERCLA

FILE NUMBER

WELL REGISTRATION NUMBER

55 - 212483

SECTION 1. COUNTY OR LOCAL HEALTH AUTHORITY APPROVAL (if applicable)

If water from the proposed well will be used for domestic purposes on a parcel of land of 5 or fewer acres, the applicable county or local health authority must endorse all items in Section 1 within one year before submission to the Department of Water Resources. You must also attach a site plan (pg. 3).

CHECK ONE

☒ County or Local Health Authority Recommends Approval (pursuant to A.R.S. § 45-596 (G) and (F))
- ☒ Field Inspection Performed
- ☐ Site Plan Review Only

☐ Insufficient Information to Make a Determination

COUNTY OR LOCAL AUTHORITY NAME AND TITLE: CARLOS DIAZ RS

TELEPHONE NUMBER | DATE

Official County or Local Seal or Stamp

APPROVED BY THE COCHISE COUNTY ENVIRONMENTAL HEALTH DEPARTMENT
DATE June 1 2006
BY Carlos Diaz RS

COUNTY OR LOCAL AUTHORITY SIGNATURE: Carlos Diaz RS

DRIVER DRILLING, INC. 01-02
PH. 520-459-3496
P.O. BOX 4345
HUACHUCA CITY, AZ 85616

4964

Date 5-24-06

91-170/1221 AZ
8524

Pay to the Order of ADWR

$ 100.00

One Hundred & 00/100 — Dollars

Bank of America

ACH R/T 122101706

For [redacted]

160 ACRE	40 ACRE	10 ACRE
NW ¼	SW ¼	SW ¼

PARCEL	# OF ACRES
005	5

160 ACRE	40 ACRE	10 ACRE
¼	¼	¼

SE

SECTION 3. OWNER INFORMATION

Well Owner	**Landowner** (if different from Well Owner)
FULL NAME OF COMPANY, ORGANIZATION, OR INDIVIDUAL: RUSSELL NOTEMAN	FULL NAME OF COMPANY, GOVERNMENT AGENCY, OR INDIVIDUAL
MAILING ADDRESS: 7041 JOXEL RS	MAILING ADDRESS: SAME
CITY / STATE / ZIP CODE: HEREFORD AZ 85615	CITY / STATE / ZIP CODE
CONTACT PERSON NAME AND TITLE: RUSS OWNER COLE	CONTACT PERSON NAME AND TITLE
TELEPHONE NUMBER: 520 8038044 FAX: 803-804-5	TELEPHONE NUMBER FAX: 5202663076

RECEIVED
JUN - 2 2006
GROUNDWATER MGT

SECTION 4.

Questions	Yes	No	If Yes:
1. Is the proposed well site within 100 feet of a septic tank system, sewer disposal area, landfill, hazardous materials or petroleum storage area or tank?		X	You must also request a variance (A.A.C. R12-15-816).
2. Is there another well name or identification number associated with this well?		X	PLEASE STATE
3. Is the proposed well the second exempt well on this parcel for the same use?		X	If the proposed well is in an Active Management Area, you must also file a supplemental form 55-40A.

DEPARTMENT OF WATER RESOURCES
99 EAST VIRGINIA AVENUE
PHOENIX, ARIZONA 85004



REGISTRATION OF EXISTING WELLS

READ INSTRUCTIONS ON BACK OF THIS FORM BEFORE COMPLETING
PRINT OR TYPE — FILE IN DUPLICATE

REGISTRATION FEE (CHECK ONE)
EXEMPT WELL (NO CHARGE) ☐
NON-EXEMPT WELL — $10.00 ☑



FOR OFFICE USE ONLY
REGISTRATION NO. 55- 618611
FILE NO. D(24-24)17 a a
FILED 6-9-82 (DATE) AT 9:30 (TIME)
INA —
AMA —

1. Name of Registrant:
Alice J. Noble
El Rancho Motel Rt.1 Hwy. 92,, ~~Bisbee~~ Bisbee, Az. 85603
(Address) (City) (State) (Zip)

2. File and/or Control Number under previous groundwater law:
_____ (File Number) 35- (Control Number)

3. a. The well is located within the NE NE by M&B beg. 308'W of NE cor. of NE 4 Wof NE cpr ¼ ____ ¼ ____ ¼, Section 17, of Township 24 N/S, Range 24 E/W, G & SRB & M, in the County of Cochise of NE4 W 205' S 850'E 205' N 850'to beg.

b. If in a subdivision: Name of subdivision _____, Lot No. _____, Address _____.

4. The principal use(s) of water (Examples: irrigation - stockwater - domestic - municipal - industrial)
Domestic.

5. If for irrigation use, number of acres irrigated from well _____.

6. Owner of land on which well is located. If same as Item 1, check this box ☒
_____
_____
(Address) (City) (State) (Zip)

7. Well data (If data not available, write N/A)
a. Depth of Well N/A feet
b. Diameter of casing Partially hand Dug inches
c. Depth of casing N/A feet
d. Type of casing N/A .
e. Maximum pump capacity N/A gallons per minute.
f. Depth to water N/A feet below land surface.
g. Date well completed N/A (Month) (Day) (Year) .

8. The place(s) of use of water. If same as Item 3, check this box ☒.
____¼ ____¼ ____¼, Section ____ Township ____ Range ____
____¼ ____¼ ____¼, Section ____ Township ____ Range ____
Attach additional sheet if necessary.

9. DATE 6-8-82 SIGNATURE OF REGISTRANT Alice J. Noble

MICROFILMED

INSTRUCTIONS FOR COMPLETING REGISTRATION FORM

General Instructions

1. A person who owns an "Existing Well" shall register the well, pursuant to A.R.S. 45-593, by filing this form **in duplicate** with the Department of Water Resources not later than midnight June 14, 1982. The form must be completed and signed. Failure to do so will constitute a violation of A.R.S. 45-593, and may subject the well owner to injunction and/or civil penalties, pursuant to A.R.S. Title 45, Article 12.

2. An "Existing Well" means, (1) a well which was drilled on or before June 12, 1980 and which is not abandoned or sealed, or (2) a well which was not completed on or before June 12, 1980, but for which a Notice of Intention to Drill was on file with the Arizona Water Commission on or before June 12, 1980.

3. No registration fee is required for Exempt Wells. A $10.00 registration fee must accompany registration forms for all Non-Exempt Wells.

4. An "Exempt Well" means a well having a pump with a maximum capacity of not more than 35 gallons per minute which is used to withdraw groundwater. An Exempt Well may include the non-commercial irrigation of not more than 1 acre of land.

5. A "Non-Exempt Well" means a well that is not an "Exempt Well".

INSTRUCTIONS FOR REGISTRATION QUESTIONS

1. The Registrant must be the owner of the well and may be an individual, public or private corporation, company, partnership, firm, association, society, estate, trust, any other private organization or enterprise, the United States, any state, territory or country or a governmental entity, political subdivision or municipal corporation organized under or subject to the constitution and laws of this State.

2. If you own an existing irrigation well drilled at any time, or any other type of well drilled on or after June 20, 1968, you should have an assigned control and/or file number. Write these numbers in item 2. If you do not know the number, please explain the reason on the form or on an attached sheet.

3. a. Fill in the Section, Township and Range in all cases if it is available.
   b. If the well is in a subdivision and you have this information, give the subdivision name, Lot Number, and Address.

4. Show all purposes for which the water is used.

5. If the well is used for irrigation, give the number of acres irrigated in 1980 from the well.

6. If the owner of the land is an individual, give the last name, first name, middle initial. If the owner of the land is a corporation, partnership, firm, etc., fill in the appropriate title.

7. Complete the section on Well Data with the most accurate information available to you. If the data is not available, write N/A in the blanks.

8. Give the legal description of the place of use of the water. If place of use is in a subdivision and legal description is not available, give the subdivision name, Lot Number and/or address on the blank line.

9. The person in whose name a well is registered shall notify the Department of any change in ownership and shall keep all information on the registration record current and accurate. A form entitled "Change of Well Information/Ownership" is available for this purpose. A blank form will be furnished with the returned duplicate copy of the registration form.

Alice Noble
El Rancho Apt. Motel
Hwy 92
Bisbee AZ 85603

STATE OF ARIZONA
DEPARTMENT OF WATER RESOURCES
WATER RIGHTS ADMINISTRATION
99 EAST VIRGINIA
PHOENIX, ARIZONA 85004

RECEIPT

KIND ENTRY	FILE REFERENCE NO.
55	618611
	THRU

ACCOUNT NO. FUND SOURCE	AGENCY	CHAPTER	DIV.	INT. ACCT.	ITEM DESCRIPTION	RATE	$ AMOUNT
					Filing Fee for Registration of Existing Wells	10.00	10.00
					File No. D(24-24)17aa		

WAITER PAYMENT
GUESTS 1
CHK NO 817
55-I 10.00
TAX 0.00
TOTL 10.00
GEN.CHEK 10.00

1707 A 14:14

Check No. 817
8-26-82 im

TOTAL $ 10.00

MICROFILMED

STATE OF ARIZONA
DEPARTMENT OF WATER RESOURCES
99 EAST VIRGINIA AVENUE
PHOENIX, ARIZONA 85004

STATE OF ARIZONA

DEPARTMENT OF
WATER RESOURCES

WELL DRILLER REPORT

This report should be prepared by the driller in all detail and filed with the Department within 30 days following completion of the well.

1. Owner Robert J. Ness (Name)
P.O. Box BB, Campbell, CA 95008 (Address)

2. Lessee or Operator (Name)
(Address)

3. Driller J.R. SHARP GENERAL CONTRACTORS (Name)
BOX 4520 322 NACO HWY.
BISBEE, ARIZ. 85603 432-4397
(Address)

4. Location of well: NE NW SW Sec 1 T24S R24E

5. Permit No. (if issued)

DESCRIPTION OF WELL

6. Total depth of hole 812 ft.
7. Type of Casing Steel
8. Diameter and length of casing 6 in. from 0 to 20, Open ~~in~~ from 20 to 812.
9. Method of sealing at reduction points
10. Perforated ~~from~~ 0 to ____, from ____ to ____, from ____ to ____
11. Size of cuts None Number of cuts per foot
12. If screen was installed: Length ____ ft. Diam ____ in. Type ____
13. Method of construction ____ (drilled), dug, driven, bored, jetted, etc.
14. Date started ~~1-17-85~~ 10-9-84 (Month day year)
15. Date completed 1-30-85 (Month day year)
16. Depth to water 588 ft. (If flowing well, so state.)
17. Describe point from which depth measurements were made, and give sea-level elevation if available. Top of Casing
18. If flowing well, state method of flow regulation
19. REMARKS:

DO NOT WRITE IN THIS SPACE
OFFICE RECORD
Registration No. 55-509127
Received ____ By ____
Entered 6.6.85 By ____
File No. D(24-24)1CBA

(Well log to appear on Reverse side)

RECEIVED
JUN 3 1985
DEPT OF
WATER RESOURCES

DWR-55-6-5/83

LOG OF WELL

Indicate depth at which water was first encountered, and the depth and thickness of water bearing beds. If water is artesian, indicate depth at which encountered, and depth to which it rose in well.

From (feet)	To (feet)	Description of formation material
0	20	Soil
20	380	Light brown congl.
380	400	Grey limestone
400	812	Alternate thin bedded brown shale and sandstone.
	588	Standing water level.
0	20	6 5/8 O.D. x .188 steel pipe, grouted.
20	812	6" open hole.

I hereby certify that this well was drilled by me (or under my supervison), and that each and all of the statements herein contained are true to the best of my knowledge and belief.

J. R. SHARP GENERAL CONTRACTORS
BOX 4520 322 NACO HWY.
BISBEE, ARIZ. 85603 432-4597

Driller J. R. Sharp
Name
J. R. SHARP GENERAL CONTRACTORS
BOX 4520 322 NACO HWY.
Address
BISBEE, ARIZ. 85603 432-4597
City State Zip

Date 5-15-85

DEPARTMENT OF WATER RESOURCES
99 East Virginia
Phoenix, Arizona 85004



Registration No. 55-509127
Owner of Well Site WESTBAY LAND CO,
File No. D(24-24)1CBA

COMPLETION REPORT

1. Per A.R.S. 45-600, the Completion Report to be filed with the Department within 30 days after installation of pump equipment by the registered well owner.
2. Drawdown of the water level for a non-flowing well should be measured in feet after not less than 4 hours of continuous operation and while still in operation and for a flowing well the shut-in pressure should be measured in feet above the land or in pounds per square inch at the land surface.
3. The static groundwater level should be measured in feet from the land surface immediately prior to the well capacity test.
4. The tested pumping capacity of the well in gallons per minute for a non-flowing well should be determined by measuring the discharge of the pump after continuous operation for at least 4 hours and for a flowing well by measuring the natural flow at the land surface.

LOCATION OF THE WELL:

24S	24E	1	NE NW SW
Township	Range	Section	¼ ¼ ¼

EQUIPMENT INSTALLED:

Kind of pump SUBMERSIBLE
(Turbine, centrifugal, etc.)

Kind of power ELECTRIC (Electric, natural gas, gasoline, etc.) H.P. Rating of Motor 1½

Pumping Capacity 6 Gallons per minute Date installed 7/12/85

WELL TEST:

Test pumping capacity 6 Gallons per minute Date Well Tested 7/12/85

Method of Discharge Measurement VOLUME (Weir, orifice, current meter, etc.)

Static Groundwater Level 588' ft. Drawdown 3 ft.

Total Pumping Lift —— ft. Drawdown —— lbs (Flowing Well)

I HEREBY CERTIFY that the above statements are true to the best of my knowledge and belief.

MAY 2, 1986
DATE

J. Sazabiz
Signature

WESTBAY LAND CO,
Address

316 CALIFORNIA AVE, #709
City State Zip

RENO, NV 89509

INPUT MAY 7 1986

NOTE; THE WELL DRILLER, MR. J.R. SHARP DIED SHORTLY AFTER INSTALLING THE PUMP, THE ABOVE DATA SUPPLIED BY HIS FORMER OFFICE MANAGER,

DWR-55-7-3/84

FILING FEE $10.00

DEPARTMENT OF WATER RESOURCES (DWR)
NOTICE OF INTENTION TO DRILL OR DEEPEN WELL
OUTSIDE OF AN ACTIVE MANAGEMENT AREA

Section 45-596, Arizona Revised Statutes, provides: In an area not subject to Active Management, a person may not drill or cause to be drilled any well or deepen an existing well without first filing a Notice of Intention to Drill with the Department.

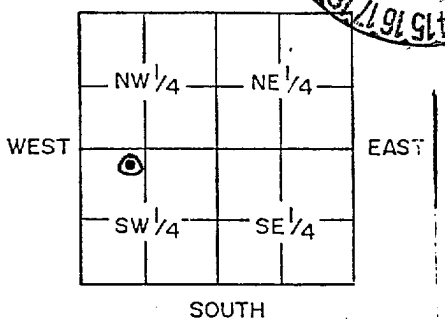

INDICATE WELL LOCATION BY X
(Above diagram represents one 640 acre section)

WELL/LAND LOCATION:

1. Township 24S
2. Range 24E
3. Section 1
4. NE 1/4, NW 1/4, SW 1/4
   10 acre subdivision
5. County Cochise
6. Owner of well: Robt. Ness
   ~~Debra Souza~~
   Name
   P.O.Box 4520
   Address
   Bisbee, AZ 85603
   City State Zip
   Telephone 432-4597
7. Owner of land:
   Same
   Name
   Address
   City State Zip

DESCRIPTION OF WELL:

8. Diameter 5 inches
   Depth 200 feet
9. Type of casing steel
10. Design pump capacity:
    35 gallons per minute
11. Estimate of total annual pumping: 1 acre feet
12. Principal use of water:
    Domestic
    (Be Specific)
13. Other uses intended:
    None
    (Be Specific)
14. If for irrigation, state the number of acres to be irrigated:
    ✓ acres
15. Construction will start about:
    Aug '84
    Month Year

DO NOT WRITE IN THIS SPACE
OFFICE RECORD
FILE NO. D(24-24)1CBA
FILED 9-4-84 By JB
INPUT 9-10-84 By SF
DUPLICATE MAILED 9-7-84 By JB
REGISTRATION NO. 55-509127
Non Expansion Area —
W/S 14 S/B

PLACE OF USE:

16. Township 24S
17. Range 24E
18. Section 1
19. Legal description of land NE NW SW
20. Type well:
    ✓ Exempt
    ___ Non-Exempt
21. Action Requested:
    Drill ✓ Deepen Replace
    55-
22. This notice filed by:
    Owner ✓
    Lessee
    See No. 6
    Name
    Address
    City State Zip
    Telephone
23. Driller's Name:
    J.R.Sharp Gen. Contrs.
    Name
    P.O.Box 4520
    Address
    Bisbee, AZ 85603
    City State Zip
    155 27262
    DWR ~~License~~ Number

GENERAL INSTRUCTIONS

1. Fill out this form in duplicate and send to 99 East Virginia, Suite 100, Phoenix, Az. 85004.
2. For specific instructions, limitations and conditions, see the reverse side of this form.
3. This form is to be used to drill, deepen or replace a well outside of an Active Management Area
4. If the well is a replacement or deepening of an existing well, state the registration number of the existing well in Item 21.
5. Construction standards for new and replacement wells and the deepening and abandonment of existing wells shall be in accordance with Department Rules and Regulations.

I state that this Notice is filed in compliance with ARS §45-596 and is complete and correct to the best of my knowledge and belief and that I understand the limitations under which I must operate this well set forth on the reverse side of this form.

DATE 8-20-84 Signature of Person Filing [redacted]

DWR-55-41-10/83

VERIFIED

SPECIFIC INSTRUCTIONS, LIMITATIONS AND CONDITIONS

1. Upon receipt of the return of this annotated Notice, the owner is authorized to proceed in drilling or deepening the well as set forth on this Notice.

2. An exempt well means a well having a pump with a maximum capacity of not more than thirty-five (35) gallons per minute and may include the application of water to less than two (2) acres of land to produce plants or parts of plants for sale, human consumption or for use as feed for livestock, range livestock or poultry.

3. Only one exempt well may be drilled or used to serve the same use at the same location.

4. A non-exempt well is any well which exceeds the limitations, as indicated in paragraph 2 above. However, water from a non-exempt well located in an Irrigation Non-Expansion Area, may not be withdrawn to irrigate any acres which are not eligible to be irrigated pursuant to ARS §45-434 or §45-437. Also, owners of non-exempt wells located in Irrigation Non-Expansion Areas, are subject to the measuring device and annual report requirements of ARS §45-437.

5. The drilling or deepening of this well shall be completed within one (1) year of the date of this Notice.

6. Within thirty (30) days after the installation of pumping equipment on this well, the registered well owner shall file the prescribed Completion Report. A form for this purpose will be furnished to the registered owner with the return of an annotated copy of this Notice.

7. The person to whom a well is registered shall notify the Department of a change in ownership or a change in data relating to this well. The prescribed form for these purposes will be furnished to the registered owner with the return of the annotated copy of this Notice.

8. A sketch map showing the general boundaries of the Active Management Areas and Irrigation Non-Expansion Areas is shown at the right. Maps of greater detail are available on request.

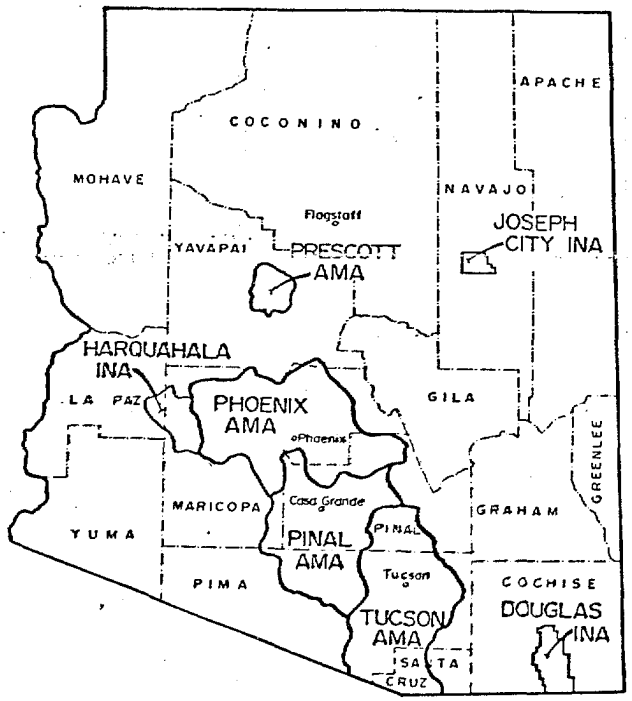

J R SHARP GENERAL CONTRACTORS
P O BOX 4520
BISBEE AZ 85603

STATE OF ARIZONA
DEPARTMENT OF WATER RESOURCES
WATER RIGHTS ADMINISTRATION
99 EAST VIRGINIA
PHOENIX, ARIZONA 85004

RECEIPT

KIND ENTRY	FILE REFERENCE NO.
55	509127
	THRU

NESS

ACCOUNT NO. FUND SOURCE	AGENCY	CHAPTER	DIV.	INT. ACCT.	ITEM DESCRIPTION	RATE	$ AMOUNT
					FILING FEE FOR NOTICE OF INTENTION TO		10.00
					DRILL A WELL	WRITER	PAYMENT
						GUESTS	1
						CHK NO	9976
					FILE#D(24-24)1CBA REG#55-509127	55-I	10.00
						TAX	0.00
						TOTL	10.00
						GEN.CHEK	10.00
						# 1826 A	15:13

CHECK# 9976
9-7-84 jb

TOTAL $ 10.00

DEPARTMENT OF WATER RESOURCES
99 EAST VIRGINIA AVENUE
PHOENIX, ARIZONA 85004

RECEIVED
JUN 14 1982
DEP'T. OF
WATER RESOURCES

REGISTRATION OF EXISTING WELLS

READ INSTRUCTIONS ON BACK OF THIS FORM BEFORE COMPLETING
PRINT OR TYPE — FILE IN DUPLICATE

11

FOR OFFICE USE ONLY
REGISTRATION NO. 55- 647847
FILE NO. D(24-24)18
FILED 6-14-82 (DATE) AT 5 PM (TIME)
INA
AMA

REGISTRATION FEE (CHECK ONE)
EXEMPT WELL (NO CHARGE) ☒
NON-EXEMPT WELL — $10.00 ☐

1. Name of Registrant:
Helen Braun Moroyoqui
P.O Box 535 (Address) Naco (City) Arizona (State) 85620 (Zip)

2. File and/or Control Number under previous groundwater law:
N/A (File Number) 35- (Control Number)

3. a. The well is located within the ____ ¼ ____ ¼ ____ ¼, Section 18, of Township 24 S N/S, Range R24 E/W, G & SRB & M, in the County of Cochise.
b. If in a subdivision: Name of subdivision (Parcel 102-57-122 and Parcel 102-57-123), Lot No. ____, Address ____.

4. The principal use(s) of water (Examples: irrigation - stockwater - domestic - municipal - industrial)
Domestic.

5. If for irrigation use, number of acres irrigated from well ____.

6. Owner of land on which well is located. If same as Item 1, check this box ☒
(Address) (City) (State) (Zip)

7. Well data (If data not available, write N/A)
a. Depth of Well 180 ft. feet
b. Diameter of casing 8" inches
c. Depth of casing 120" feet
d. Type of casing Welded casing steel .
e. Maximum pump capacity 25 Static Op-sl gallons per minute.
f. Depth to water 130 feet below land surface.
g. Date well completed June (Month) 18 (Day) 69 (Year) .

8. The place(s) of use of water. If same as Item 3, check this box ☒xxx
____ ¼ ____ ¼ ____ ¼, Section ____ Township ____ Range ____
____ ¼ ____ ¼ ____ ¼, Section ____ Township ____ Range ____
Attach additional sheet if necessary.

9. DATE ____ SIGNATURE OF REGISTRANT Helen Braun Moroyoqui

MICROFILMED

INSTRUCTIONS FOR COMPLETING REGISTRATION FORM

General Instructions

1. A person who owns an "Existing Well" shall register the well, pursuant to A.R.S. 45-593, by filing this form **in duplicate** with the Department of Water Resources not later than midnight June 14, 1982. The form must be completed and signed. Failure to do so will constitute a violation of A.R.S. 45-593, and may subject the well owner to injunction and/or civil penalties, pursuant to A.R.S. Title 45, Article 12.

2. An "Existing Well" means, (1) a well which was drilled on or before June 12, 1980 and which is not abandoned or sealed, or (2) a well which was not completed on or before June 12, 1980, but for which a Notice of Intention to Drill was on file with the Arizona Water Commission on or before June 12, 1980.

3. No registration fee is required for Exempt Wells. A $10.00 registration fee must accompany registration forms for all Non-Exempt Wells.

4. An "Exempt Well" means a well having a pump with a maximum capacity of not more than 35 gallons per minute which is used to withdraw groundwater. An Exempt Well may include the non-commercial irrigation of not more than 1 acre of land.

5. A "Non-Exempt Well" means a well that is not an "Exempt Well".

INSTRUCTIONS FOR REGISTRATION QUESTIONS

1. The Registrant must be the owner of the well and may be an individual, public or private corporation, company, partnership, firm, association, society, estate, trust, any other private organization or enterprise, the United States, any state, territory or country or a governmental entity, political subdivision or municipal corporation organized under or subject to the constitution and laws of this State.

2. If you own an existing irrigation well drilled at any time, or any other type of well drilled on or after June 20, 1968, you should have an assigned control and/or file number. Write these numbers in item 2. If you do not know the number, please explain the reason on the form or on an attached sheet.

3. a. Fill in the Section, Township and Range in all cases if it is available.
   b. If the well is in a subdivision and you have this information, give the subdivision name, Lot Number, and Address.

4. Show all purposes for which the water is used.

5. If the well is used for irrigation, give the number of acres irrigated in 1980 from the well.

6. If the owner of the land is an individual, give the last name, first name, middle initial. If the owner of the land is a corporation, partnership, firm, etc., fill in the appropriate title.

7. Complete the section on Well Data with the most accurate information available to you. If the data is not available, write N/A in the blanks.

8. Give the legal description of the place of use of the water. If place of use is in a subdivision and legal description is not available, give the subdivision name, Lot Number and/or address on the blank line.

9. The person in whose name a well is registered shall notify the Department of any change in ownership and shall keep all information on the registration record current and accurate. A form entitled "Change of Well Information/Ownership" is available for this purpose. A blank form will be furnished with the returned duplicate copy of the registration form.

Arizona Department of Water Resources
Groundwater Management Support Section
P.O. Box 458 • Phoenix, Arizona 85001-0458
(602) 417-2470 • (800) 352-8488
www.water.az.gov

Request to Change Well Information

RECEIVED
JAN – 3
Water Management

FILE NUMBER

WELL REGISTRATION NUMBER
55 – 538847

- Review instructions prior to completing form in back or blue ink.
- You must include with your Notice:
  - check or money order for any required fee(s)
- Authority for fee: A.A.C. R12-15-151(B)(4)(a), A.R.S. § 45-113(B)

** PLEASE PRINT CLEARLY **

SECTION 1. REGISTRY INFORMATION

Well Owner

FULL NAME OF COMPANY, ORGANIZATION, OR INDIVIDUAL

MAILING ADDRESS

CITY / STATE / ZIP CODE

CONTACT PERSON NAME AND TITLE

TELEPHONE NUMBER | FAX

Location of Well

WELL LOCATION ADDRESS (IF ANY)
3606 WILLSON ROAD, NACO, AZ 85620

TOWNSHIP (N/S)	RANGE (E/W)	SECTION	160 ACRE	40 ACRE	10 ACRE
24S	23E	13	SE ¼	NE ¼	NE ¼

LATITUDE			LONGITUDE		
° Degrees	' Minutes	" N Seconds	° Degrees	' Minutes	" W Seconds

COUNTY ASSESSOR'S PARCEL ID NUMBER

BOOK	MAP	PARCEL
		102-34-008-9

COUNTY WHERE WELL IS LOCATED
COCHISE

Type of Request (CHECK ONE)

☐ Change of Well Drilling Contractor *(Fill out Section 2)*
☐ Change of Well Ownership *(Fill out Section 3)*
☐ Change of Well Information *(location, use, etc.) (Fill out Section 4)*

SECTION 2. REQUEST TO CHANGE WELL DRILLING CONTRACTOR ($10 Fee Required)

- If drilling or abandoning a well, the Department must receive this request and issue authorization to the new drilling form prior to the commencement of well drilling or abandonment.

$10 FEE

Current Well Drilling Contractor		New Well Drilling Contractor	
FULL NAME OF COMPANY, ORGANIZATION, OR INDIVIDUAL		FULL NAME OF COMPANY, ORGANIZATION, OR INDIVIDUAL	
DWR LICENSE NUMBER		DWR LICENSE NUMBER	ROC LICENSE CATEGORY
TELEPHONE NUMBER	FAX	TELEPHONE NUMBER	FAX

SECTION 3. STATEMENT OF CHANGE OF WELL OWNERSHIP ($10 Fee Required)

$10 FEE

- If this change pertains to more than one well and the names are the same, only one $10 fee is required.

10

Previous Well Owner		New Well Owner	
FULL NAME OF COMPANY, ORGANIZATION, OR INDIVIDUAL		FULL NAME OF COMPANY, ORGANIZATION, OR INDIVIDUAL	
GLORIA WILLSON		PATRICK B. MOORE	
MAILING ADDRESS		MAILING ADDRESS	
P.O. BOX 425		478 W. ROAD, 3 ½ N.	
CITY / STATE / ZIP CODE		CITY / STATE / ZIP CODE	
NACO, AZ 85620		CHINO VALLEY, AZ 86323	
CONTACT PERSON NAME AND TITLE		CONTACT PERSON NAME AND TITLE	
SAME AS ABOVE		SAME AS ABOVE	
TELEPHONE NUMBER	FAX	TELEPHONE NUMBER	FAX

SECTION 4. CHANGE OF WELL INFORMATION (No Fee Required)

NO FEE

NOTE: Applies only to wells that have already been drilled. For proposed wells, an amended Notice of Intent to Drill a Well must be filed.

EXPLAIN

I HEREBY CERTIFY that the above statements are true to the best of my knowledge and belief.

TYPE OR PRINT NAME AND TITLE	SIGNATURE OF WELL OWNER
Gloria L. Willson, Trustee	Gloria L. Willson

Arizona Department of Water Resources
Groundwater Management Support Section
P.O. Box 458 • Phoenix, Arizona 85001-0458
(602) 417-2470 • (800) 352-8488
www.water.az.gov

Request to Change Well Information

- Review instructions prior to completing form in back or blue ink.
- You must include with your Notice:
  - check or money order for any required fee(s)
- Authority for fee: A.A.C. R12-15-151(B)(4)(a), A.R.S. § 45-113(B)

JAN - 9

FILE NUMBER	
WELL REGISTRATION NUMBER	55 – 538847

** PLEASE PRINT CLEARLY **

SECTION 1. REGISTRY INFORMATION

Well Owner

FULL NAME OF COMPANY, ORGANIZATION, OR INDIVIDUAL

MAILING ADDRESS

Location of Well

WELL LOCATION ADDRESS (IF ANY)
3606 WILLSON ROAD, NACO, AZ 85620

TOWNSHIP (N/S)	RANGE (E/W)	SECTION	160 ACRE	40 ACRE	10 ACRE
24S	23E	13	SE ¼	NE ¼	NE ¼

Pioneer Title Agency, Inc.
P.O. BOX 1900
Sierra Vista, AZ 85636

NATIONAL BANK OF ARIZONA
1160 E. Fry Blvd.
Sierra Vista, Arizona 85635
91-532/1221

NO. 695336

FILE NUMBER	DATE	AMOUNT
00911601 - 006 DB	12/27/05	$10.00

Details on back.

Security Features Included.

PAY TEN DOLLARS and no/100

TO THE ORDER OF ARIZONA DEPARTMENT OF WATER RESOURCES
P.O. BOX 458
PHOENIX, AZ 85001

ESCROW ACCOUNT

[redacted]

[redacted]

SECTION 3. STATEMENT OF CHANGE OF WELL OWNERSHIP ($10 Fee Required)

$10 FEE

- If this change pertains to more than one well and the names are the same, only one $10 fee is required.

10

Previous Well Owner		New Well Owner	
FULL NAME OF COMPANY, ORGANIZATION, OR INDIVIDUAL GLORIA WILLSON		FULL NAME OF COMPANY, ORGANIZATION, OR INDIVIDUAL PATRICK B. MOORE	
MAILING ADDRESS P.O. BOX 425		MAILING ADDRESS 478 W. ROAD, 3 ½ N.	
CITY / STATE / ZIP CODE NACO, AZ 85620		CITY / STATE / ZIP CODE CHINO VALLEY, AZ 86323	
CONTACT PERSON NAME AND TITLE SAME AS ABOVE		CONTACT PERSON NAME AND TITLE SAME AS ABOVE	
TELEPHONE NUMBER	FAX	TELEPHONE NUMBER	FAX

SECTION 4. CHANGE OF WELL INFORMATION (No Fee Required)

NO FEE

NOTE: Applies only to wells that have already been drilled. For proposed wells, an amended Notice of Intent to Drill a Well must be filed.

EXPLAIN

I HEREBY CERTIFY that the above statements are true to the best of my knowledge and belief.

TYPE OR PRINT NAME AND TITLE	SIGNATURE OF WELL OWNER
Gloria L. Willson, Trustee	Gloria L. Willson

ARIZONA DEPARTMENT OF WATER RESOURCES
15 South 15th Avenue
Phoenix, Arizona 85007

WELL DRILLER REPORT

This report should be prepared by the driller in all detail and filed with the Department within 30 days following completion of the well.

1. Owner Name: Gloria Willson
   Address: P.O. Bx 425 (Street) Naco (City), Az (State) 85620 (Zip)
2. Driller Name: L. B. DRILLING
   Address: Box 4166 (Street) Huachuca City (City), AZ (State) 85616 (Zip)
3. Location: 24 N/S (Township) 23 E/W (Range) 13 (Section) NE 1/4 (10-acre) NE 1/4 (40-acre) SE 1/4 (160-acre)
4. Well Registration No. 55-538847 (Required)
5. Permit No. _____ (If issued)

DESCRIPTION OF WELL

6. Total depth of hole 220 ft.
7. Type of casing PVC
8. Diameter and length of casing 6 in. from 0 to 220, _____ in from _____ to _____.
9. Method of sealing at reduction points _____
10. Perforated from 220 to 180, from _____ to _____, from _____ to _____.
11. Size of cuts 1/8 Number of cuts per foot three
12. If screen was installed: Length _____ ft. Diam _____ in. Type _____
13. Method of construction drilled air
    (drilled, dug, driven, bored, jetted, etc)
14. Date started April (Month) 23 (Day) 1993 (Year)
15. Date completed April (Month) 24 (Day) 1993 (Year)
16. Depth to water 125 ft. (If flowing well, so state)
17. Describe point from which depth measurements were made, and give sea-level elevation if available
    ground level
18. If flowing well, state method of flow regulation: N/A
19. Remarks: blew 25 g.p.m.

DO NOT WRITE IN THIS SPACE
OFFICE RECORD
Rc 55-538847
Fi D(24-23)13DAA
Rc
El ENTERED JUN 28 1993

DWR-55-55-7/91 (Rev.)

LOG OF WELL

Indicate depth at which water was first encountered, and the depth and thickness of water bearing beds. If water is artesian, indicate depth at which encounterd, and depth to which it rose in well.

From (feet)	To (feet)	Description of formation material
0	193	clayey brown sand and gravel
193	220	brown cemented sand 1st water

I hereby certify that this well was drilled by me (or under my supervision), and that each and all statements herein contained are true to the best of my knowledge and belief.

Driller Name: Lee Ott

L. B. DRILLING

Street Box 4166

Huachuca City, AZ 85616

City State Zip

Date 6-22-93

ARIZONA DEPARTMENT OF WATER RESOURCES
15 South 15th Avenue
Phoenix, Arizona 85007

55-538847
D(24-23)13DAA

COMPLETION REPORT

1. Per **A.R.S. § 45-600**, the Completion Report is to be filed with the Department within 30 days after installation of pump equipment by the registered well owner.

2. Drawdown of the water level for a non-flowing well should be measured in feet after not less than 4 hours of continuous operation and while still in operation and for a flowing well the shut-in pressure should be measured in feet above the land or in pounds per square inch at the land surface.

3. The static groundwater level should be measured in feet from the land surface immediately prior to the well capacity test.

4. The tested pumping capacity of the well in gallons per minute for a non-flowing well should be determined by measuring the discharge of the pump after continuous operation for at least 4 hours and for a flowing well by measuring the natural flow at the land surface.

LOCATION OF THE WELL:

24 N/(S)	23 (E)/W	13	NE 1/4	NE 1/4	SE 1/4
Township	Range	Section	10-acre	40-acre	160-acre

EQUIPMENT INSTALLED:

Kind of pump Submersible
Turbine, centrifugal, etc.

Kind of power Electric H.P. Rating of Motor 3/4
Electric, natural gas, gasoline, etc.

Pumping Capacity 10 GPM Date pump installed: 4-10-93
Gallons per minute

WELL TEST:

Test pumping capacity 25 GPM Date Well Tested: 4-8-93
Gallons per minute

Method of Discharge Measurement
Weir, orifice, current meter, etc.

Static Groundwater Level 125 ft. Drawdown 0 ft.

Total Pumping Lift 125 ft. Drawdown lbs.
(Flowing Well)

I HEREBY CERTIFY that the above statements are true to the best of my knowledge and belief.

ENTERED JUN 25 1993

GLORIA WILLSON
Print Well Owner's Name

6-8, 1993
Date

Signature of Well Owner or Agent

Box 556
Address

Eloy AZ 85610
City State Zip

DWR-55-56-7/91 (Rev.)

FILING FEE $10.00

ARIZONA DEPARTMENT OF WATER RESOURCES
Operations Division
15 South 15th Avenue
Phoenix, Arizona 85007

FILING FEE $10.00

NOTICE OF INTENTION TO DRILL A WELL OUTSIDE OF AN ACTIVE MANAGEMENT AREA

Section §45-596, Arizona Revised Statutes, provides: In an area not subject to Active Management, a person may not drill, deepen, or modify any well, without first filing a Notice of Intention to Drill with the Department.

WELL/LAND LOCATION:

24 N(S) | 23 (E)W | 13
1. Township | 2. Range | 3. Section

4. NE 1/4 (10 Acre) NE 1/4 (40 Acre) SE 1/4 (160 Acre)

5. County Assessor's I.D.
102 | 34 | 0089
Book | Map | Parcel

6. County Cochise

NORTH
NW¼ NE¼
WEST X EAST
SW¼ SE¼
SOUTH

INDICATE WELL LOCATION BY X
(Above diagram represents one 640 acre section)

7. Type of well:
Exempt X Non-exempt ____

8. Action Requested:
Drill New Well X; or Deepen ____
Replace ____ Modify ____
Well No. 55-____

9. Is the proposed wellsite within 100 feet of a septic tank system, sewage disposal area, landfill, hazardous waste facility, storage area of hazardous materials or petroleum storage areas and tanks?
Yes ____ No X

10. Will this proposed well pump Colorado River Water? Yes ____ No X
(See item 10 on reverse side)

11. Applicant: Owner X Lessee ____
Gloria Willson
Name
Po Box 425
Mailing Address
Naco, Az. 85620
City State Zip
Telephone: 432-2963

12. Owner or Lessee of Land at wellsite:
SAME
Name
Mailing Address
City State Zip
Telephone:

13. Owner of well:
SAME
Name
Mailing Address
City State Zip
Telephone:

DO NOT WRITE IN THIS SPACE
Office Record
File No. D(24-23)13 DAA
Filed 4/15/93 By dh
Input ENTERED APR 20 1993 By
Mailed 4/19/93 By dh
Registration No. 55-538847
INA ✓
W/S 11 S/B ✓

PLACE OF USE:
14. Township 24 N/S
Range 23 E/W
15. Section 13
16. Legal description of land:
NE 1/4 (10 Acre) NE 1/4 (40 Acre) SE 1/4 (160 Acre)

DESCRIPTION OF PROPOSED WELL:
17. Diameter 6 inches
Depth 200 feet
Type of Casing PVC
Design Pump Capacity:
15 gallons per minute
18. Estimate of total annual pumping:
6 8 acre feet
19. Principal use of water: (be specific)
domestic
20. Other uses intended: (be specific)
None
21. Number of Multiple Drinking Water connections, if any: one
(See item 5 on reverse side)
22. If use includes irrigation, state to nearest tenth, the number of acres to be irrigated:
N/A
23. Construction will start about:
April 1993
Month Year

DRILLING FIRM:
24. ____
Firm L. B. DRILLING
Mailing BOX 4166 HUACHUCA CITY, AZ 85616
City D. W. R. LIC. #344 #0 6141-00 (A4 K. O. C. LIC. State #0 823 -0 (C-53 Zip
DWR License Number
ROC License classification

APR 15

GENERAL INSTRUCTIONS

1. Fill out this form in DUPLICATE and send WITH $10.00 FEE to 15 South 15th Avenue, Phoenix, AZ 85007.
2. For specific instructions, limitations and conditions, see the reverse side of this form.
3. This form is to be used to drill, deepen, replace or modify a well outside of an Active Management Area.
4. If the well is a replacement, deepening or modification of an existing well, provide the registation number of the existing well in Item 8.
5. Construction standards for wells, including abandonment, shall be in accordance with Department Rules.
6. Section §45-596(D), provides that the Director shall determine that all information required on form has been submitted. If not, the person filing will be notified, and the drilling, deepening, or modification of the well may not proceed.

I state that this Notice is filed in compliance with A.R.S. §45-596 and is complete and correct to the best of my knowledge and belief and that I understand the limitations under which I must operate this well as set forth on the reverse side of this form.

GLORIA WILLSON
Typed or printed name

Gloria Willson
Signature [X] Land Owner [ ] Lessee of wellsite

April 12 1993
Date

DWR-55-40 9/92 (Rev.)

SPECIFIC INSTRUCTIONS, LIMITATIONS AND CONDITIONS

1. Receipt of this annotated Notice constitutes authorization to proceed in drilling, deepening, or modifying the well as set forth on this Notice.

2. Only a well driller licensed in the State of Arizona is authorized to drill, deepen or modify a well. A well driller may commence drilling a well only if the well drilling contractor or licensee has possession of a drilling card at the well site, issued by the Director in the name of the well drilling contractor or licensee, authorizing the drilling of the specific well in the specific location.

3. An exempt well means a well having a pump with a maximum capacity of not more than thirty-five (35) gallons per minute and may include the application of water to less than two (2) acres of land in an INA or AMA to produce plants or parts of plants for sale, human consumption or for use as feed for livestock, range livestock or poultry.

4. A non-exempt well is any well which exceeds the limitations, as indicated in paragraph 3 above. However, water from a non-exempt well located in an Irrigation Non-Expansion Area, may not be withdrawn to irrigate any acres which are not eligible to be irrigated pursuant to A.R.S. §45-434 or §45-437. Also, owners of non-exempt wells located in Irrigation Non-Expansion Areas, are subject to the measuring device and annual report requirements of A.R.S. §45-437.

5. Multiple Drinking Water Connections mean other parcels of land being served by your well that are not owned by you. Each separate parcel is considered one connection.

6. The drilling, deepening, or modification of this well shall be completed within one (1) year of the issuance of the drilling authority.

7. Within thirty (30) days after the installation of pumping equipment on this well, the registered well owner shall file the prescribed Completion Report. A form for this purpose will be furnished to the registered owner with the return of an annotated copy of this Notice.

8. The person to whom a well is registered shall notify the Department of a change in ownership or a change in data relating to this well. The prescribed form for these purposes will be furnished to the registered owner with the return of an annotated copy of this Notice.

9. A sketch map showing the general boundaries of the Active Management Areas and Irrigation Non-Expansion Areas is shown at the right. Maps of greater detail are available on request.

10. If the proposed well is a non-exempt well and is located near the Colorado River and if the proposed well may pump Colorado River Water, proof must be submitted with this notice that the applicant has the legal right to use Colorado River Water. Alternately, evidence needs to be submitted that supports the contention that Colorado River water will not be withdrawn by the well. Persons near the Colorado River may wish to contact the Colorado River Management Division, Department of Water Resources at (602) 542-1960 to determine those Townships and Ranges which will be affected by these requirements or with questions regarding the proof of right.

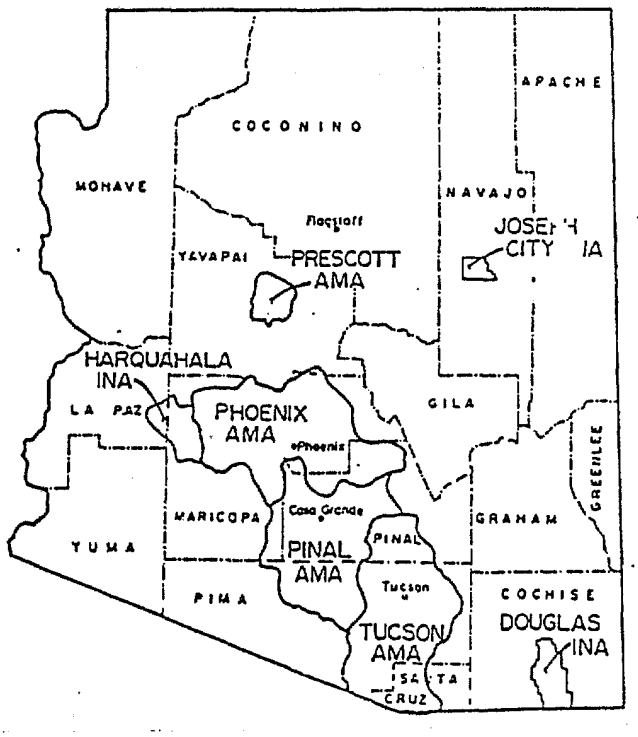

RECEIPT

№ 5721

L. B. Drilling
P.O. Box 4166
Huachuca City, AZ 85616

Gloria Willson

STATE OF ARIZONA
DEPARTMENT OF WATER RESOURCES
OPERATIONS DIVISION
15 SOUTH 15TH AVENUE
PHOENIX, ARIZONA 85007
(602) 542-1581

ENTRY CODE 55

FILE NO. 55-538847 THRU

ITEM DESCRIPTION	RATE	AMOUNT
FILING FEE FOR NOI TO DRILL A WELL	10.00	10.00
REG. NO.55-538847		
FILE NO.D(24-23)13DAA		

PAID

CHECK NO. 2900 FEE ACCOUNT NO. _____ TOTAL $ 10.00

CHIT NO. _____ RECEIVED BY db DATE 04-19-93

IPS 1821 – Rev. 4/91

ARIZONA DEPARTMENT OF WATER RESOURCES

15 South 15th Avenue, Phoenix, Arizona 85007
Telephone (602) 542-1581
Fax (602) 256-0506

April 19, 1993

FIFE SYMINGTON
Governor

RITA P. PEARSON
Director

Gloria Willson
P.O. Box 425
Naco, AZ 85620

Registration No. 55-538847
File No. D(24-23)13DAA

Dear Ms. Willson:

Enclosed is a copy of the Notice of Intention (NOI) to drill a well. This NOI, which was recently filed with this Department, is being returned to you as evidence of your compliance with ARS §45-596. The enclosed Completion Report is to be submitted when pump equipment is installed. The Drilling Card and Well Drilling Report form have been sent to your driller. He may not begin drilling until he has received the Drilling Card and it must be displayed on the rig during drilling. If you change drillers, you must supply this Department with the new driller's identity. Please ensure that the driller you select is licensed to drill the type of well you require. All well drillers must pass an examination proving they understand the drilling methods for that particular license, and are familiar with the laws and regulations which govern well construction in Arizona.

If it is necessary to change the location of the proposed well, immediately contact the Department of Water Resources to obtain written permission before proceeding with the drilling. A properly signed, amended Drilling Card must be in the possession of the driller before drilling commences at a different location than originally authorized. **In no case may the replacement well be more than 660 feet from the well it is replacing.**

ARS §45-600 requires the registered well owner to submit a completion report within thirty (30) days after the installation of pumping equipment. It also requires the driller to furnish this Department a complete and accurate log of the well within thirty (30) days after completion of drilling. You should insist, and ensure, that both of these are done.

If in the course of drilling a new well, it is determined that the new well cannot be successfully completed as initially intended (dry hole, cave in, lost tools, etc.), the new well must be properly abandoned and a Well Abandonment Completion Report submitted per R12-15-816.F.

Per ARS §45-593, the person to whom a well is registered shall notify this Department of a change in ownership of the well and/or information pertaining to the physical characteristics of the well in order to keep this well registration file current and accurate. We have enclosed a Change of Well Information Form should it be needed in the future.

If the information you provided indicates your well is near the Colorado river. If, in the future, it is determined that water from your well is supplied from the river and you do not have a perfected water right to Colorado River water established prior to 1929, the U.S. Bureau of Reclamation may require you to cease pumping or enter into a contract for use of colorado river water.

Sincerely,

db

Dorothy Boggs
Groundwater Permit Specialist

db
Enclosures

EXEMPT WELL
WELL REGISTRATION NO.

55-538847

DEPARTMENT OF WATER RESOURCES
15 South 15th Avenue
Phoenix, Arizona 85007

EXEMPT WELL

THIS DRILLING CARD SHALL BE IN THE POSSESSION OF THE DRILLER BEFORE DRILLING OPERATIONS COMMENCE

AUTHORIZED DRILLER L. B. Drilling LICENSE NO. 344
(Unless superceded by notification of change of well driller)

Notice of Intention to X **Drill** ____ **Deepen** ____ **Replace** ____ **Modify** a well has been filed with the Department by:

Gloria Willson	P.O. Box 425	Naco	AZ	85620
Name	Address	City	State	Zip

This well is to be located in: Township 24S Range 23E Section 13 NE 1/4 NE 1/4 SE 1/4

This authorization to X Drill ____ Deepen ____ Replace ____ Modify the above well expires at midnight on 04-18-94.

PURSUANT TO A.R.S. § 45-600, THE DRILLER SHALL FILE, ON THE PRESCRIBED DEPARTMENT FORM, A LOG OF THE WELL WITHIN 30 DAYS OF COMPLETION OF DRILLING

DWR-55-54-3/91

by **Deputy Director**

DEPARTMENT OF WATER RESOURCES
99 EAST VIRGINIA AVENUE
PHOENIX, ARIZONA 85004

RECEIVED MAY 10 1982 DEPT. OF WATER RESOURCES

REGISTRATION OF EXISTING WELLS

READ INSTRUCTIONS ON BACK OF THIS FORM BEFORE COMPLETING
PRINT OR TYPE — FILE IN DUPLICATE

REGISTRATION FEE (CHECK ONE)	
EXEMPT WELL (NO CHARGE)	☒
NON-EXEMPT WELL — $10.00	☐

FOR OFFICE USE ONLY
REGISTRATION NO. 55-633317
FILE NO. D(24-24)18daa
FILED MAY 10 1982 (DATE) AT 11a m (TIME)
INA
AMA

1. Name of Registrant:
J. R. Sharp
P.O. Box 4520 (Address) Bisbee (City) AZ (State) 85603 (Zip)

2. File and/or Control Number under previous groundwater law:
(File Number) 35- (Control Number)

3. a. The well is located within the NE ¼ NE ¼ SE ¼, Section 18, of Township 24 S N/S, Range 24 E E/W, G & SRB & M, in the County of Cochise.

   b. If in a subdivision: Name of subdivision _____, Lot No. _____, Address _____.

4. The principal use(s) of water (Examples: irrigation - stockwater - (domestic) - municipal - industrial)
_____.

5. If for irrigation use, number of acres irrigated from well _____.

6. Owner of land on which well is located. If same as Item 1, check this box ☒
_____
(Address) (City) (State) (Zip)

7. Well data (If data not available, write N/A)
   a. Depth of Well 155 feet
   b. Diameter of casing 6 inches
   c. Depth of casing 155 feet
   d. Type of casing P.E. Steel .
   e. Maximum pump capacity 35 gallons per minute.
   f. Depth to water 95 feet below land surface.
   g. Date well completed (Month) (Day) 1956 (Year).

8. The place(s) of use of water. If same as Item 3, check this box ☒.
   ____¼ ____¼ ____¼, Section ____ Township ____ Range ____
   ____¼ ____¼ ____¼, Section ____ Township ____ Range ____
   Attach additional sheet if necessary.

9. DATE 5-6-82 SIGNATURE OF REGISTRANT J. R. Sharp

MICROFILMED

INSTRUCTIONS FOR COMPLETING REGISTRATION FORM

General Instructions

1. A person who owns an "Existing Well" shall register the well, pursuant to A.R.S. 45-593, by filing this form **in duplicate** with the Department of Water Resources not later than midnight June 14, 1982. The form must be completed and signed. Failure to do so will constitute a violation of A.R.S. 45-593, and may subject the well owner to injunction and/or civil penalties, pursuant to A.R.S. Title 45, Article 12.

2. An "Existing Well" means, (1) a well which was drilled on or before June 12, 1980 and which is not abandoned or sealed, or (2) a well which was not completed on or before June 12, 1980, but for which a Notice of Intention to Drill was on file with the Arizona Water Commission on or before June 12, 1980.

3. No registration fee is required for Exempt Wells. A $10.00 registration fee must accompany registration forms for all Non-Exempt Wells.

4. An "Exempt Well" means a well having a pump with a maximum capacity of not more than 35 gallons per minute which is used to withdraw groundwater. An Exempt Well may include the non-commercial irrigation of not more than 1 acre of land.

5. A "Non-Exempt Well" means a well that is not an "Exempt Well".

INSTRUCTIONS FOR REGISTRATION QUESTIONS

1. The Registrant must be the owner of the well and may be an individual, public or private corporation, company, partnership, firm, association, society, estate, trust, any other private organization or enterprise, the United States, any state, territory or country or a governmental entity, political subdivision or municipal corporation organized under or subject to the constitution and laws of this State.

2. If you own an existing irrigation well drilled at any time, or any other type of well drilled on or after June 20, 1968, you should have an assigned control and/or file number. Write these numbers in item 2. If you do not know the number, please explain the reason on the form or on an attached sheet.

3. a. Fill in the Section, Township and Range in all cases if it is available.
   b. If the well is in a subdivision and you have this information, give the subdivision name, Lot Number, and Address.

4. Show all purposes for which the water is used.

5. If the well is used for irrigation, give the number of acres irrigated in 1980 from the well.

6. If the owner of the land is an individual, give the last name, first name, middle initial. If the owner of the land is a corporation, partnership, firm, etc., fill in the appropriate title.

7. Complete the section on Well Data with the most accurate information available to you. If the data is not available, write N/A in the blanks.

8. Give the legal description of the place of use of the water. If place of use is in a subdivision and legal description is not available, give the subdivision name, Lot Number and/or address on the blank line.

9. The person in whose name a well is registered shall notify the Department of any change in ownership and shall keep all information on the registration record current and accurate. A form entitled "Change of Well Information/Ownership" is available for this purpose. A blank form will be furnished with the returned duplicate copy of the registration form.

DEPARTMENT OF WATER RESOURCES
99 EAST VIRGINIA AVENUE
PHOENIX, ARIZONA 85004

MAY 1982 DEPARTMENT OF WATER RESOURCES

REGISTRATION OF EXISTING WELLS

READ INSTRUCTIONS ON BACK OF THIS FORM BEFORE COMPLETING
PRINT OR TYPE — FILE IN DUPLICATE

11

FOR OFFICE USE ONLY	
REGISTRATION NO. 55-	633316
FILE NO.	D(24-24)18 add
FILED (DATE)	MAY 10 1982 AT (TIME) 11 a m
INA	
AMA	

REGISTRATION FEE (CHECK ONE)	
EXEMPT WELL (NO CHARGE)	☐
NON-EXEMPT WELL — $10.00	☐

1. Name of Registrant:
J. R. Sharp
P.O. Box 4520 (Address) Bisbee (City) AZ (State) 85603 (Zip)

2. File and/or Control Number under previous groundwater law:
_____ (File Number) 35-_____ (Control Number)

3. a. The well is located within the SE ¼ SE ¼ NE ¼, Section 18, of Township 24S N/S, Range 24E E/W, G & SRB & M, in the County of Cochise.

   b. If in a subdivision: Name of subdivision _____, Lot No. _____, Address _____.

4. The principal use(s) of water (Examples: irrigation - stockwater - (domestic) municipal - industrial)
_____.

5. If for irrigation use, number of acres irrigated from well _____.

6. Owner of land on which well is located. If same as Item 1, check this box ☒
_____
_____ (Address) (City) (State) (Zip)

7. Well data (If data not available, write N/A)
   a. Depth of Well 208 feet
   b. Diameter of casing 8 inches
   c. Depth of casing 208 feet
   d. Type of casing P.E. steel .
   e. Maximum pump capacity 35 gallons per minute.
   f. Depth to water 95 feet below land surface.
   g. Date well completed ____ (Month) ____ (Day) 1955 (Year) .

8. The place(s) of use of water. If same as Item 3, check this box ☒.
____¼ ____¼ ____¼, Section ____ Township ____ Range ____
____¼ ____¼ ____¼, Section ____ Township ____ Range ____
Attach additional sheet if necessary.

9. DATE 5-6-82 SIGNATURE OF REGISTRANT J. R. Sharp

MICROFILMED

INSTRUCTIONS FOR COMPLETING REGISTRATION FORM

General Instructions

1. A person who owns an "Existing Well" shall register the well, pursuant to A.R.S. 45-593, by filing this form **in duplicate** with the Department of Water Resources not later than midnight June 14, 1982. The form must be completed and signed. Failure to do so will constitute a violation of A.R.S. 45-593, and may subject the well owner to injunction and/or civil penalties, pursuant to A.R.S. Title 45, Article 12.

2. An "Existing Well" means, (1) a well which was drilled on or before June 12, 1980 and which is not abandoned or sealed, or (2) a well which was not completed on or before June 12, 1980, but for which a Notice of Intention to Drill was on file with the Arizona Water Commission on or before June 12, 1980.

3. No registration fee is required for Exempt Wells. A $10.00 registration fee must accompany registration forms for all Non-Exempt Wells.

4. An "Exempt Well" means a well having a pump with a maximum capacity of not more than 35 gallons per minute which is used to withdraw groundwater. An Exempt Well may include the non-commercial irrigation of not more than 1 acre of land.

5. A "Non-Exempt Well" means a well that is not an "Exempt Well".

INSTRUCTIONS FOR REGISTRATION QUESTIONS

1. The Registrant must be the owner of the well and may be an individual, public or private corporation, company, partnership, firm, association, society, estate, trust, any other private organization or enterprise, the United States, any state, territory or country or a governmental entity, political subdivision or municipal corporation organized under or subject to the constitution and laws of this State.

2. If you own an existing irrigation well drilled at any time, or any other type of well drilled on or after June 20, 1968, you should have an assigned control and/or file number. Write these numbers in item 2. If you do not know the number, please explain the reason on the form or on an attached sheet.

3. a. Fill in the Section, Township and Range in all cases if it is available.
   b. If the well is in a subdivision and you have this information, give the subdivision name, Lot Number, and Address.

4. Show all purposes for which the water is used.

5. If the well is used for irrigation, give the number of acres irrigated in 1980 from the well.

6. If the owner of the land is an individual, give the last name, first name, middle initial. If the owner of the land is a corporation, partnership, firm, etc., fill in the appropriate title.

7. Complete the section on Well Data with the most accurate information available to you. If the data is not available, write N/A in the blanks.

8. Give the legal description of the place of use of the water. If place of use is in a subdivision and legal description is not available, give the subdivision name, Lot Number and/or address on the blank line.

9. The person in whose name a well is registered shall notify the Department of any change in ownership and shall keep all information on the registration record current and accurate. A form entitled "Change of Well Information/Ownership" is available for this purpose. A blank form will be furnished with the returned duplicate copy of the registration form.

DEPARTMENT OF WATER RESOURCES
99 EAST VIRGINIA AVENUE
PHOENIX, ARIZONA 85004

RECEIVED JUN 18 1982 DEP'T OF WATER RESOURCES

REGISTRATION OF EXISTING WELLS

READ INSTRUCTIONS ON BACK OF THIS FORM BEFORE COMPLETING
PRINT OR TYPE — FILE IN DUPLICATE

13

FOR OFFICE USE ONLY
REGISTRATION NO. 55- 650662L
FILE NO. D(24-24)11 d
FILED 6-18-82 (DATE) AT 10a (TIME)
INA —
AMA —

REGISTRATION FEE (CHECK ONE)	
EXEMPT WELL (NO CHARGE)	☐
NON-EXEMPT WELL — $10.00	☐

1. Name of Registrant:
Herbert R. Minnerly
Rt #1, 614 Border Rd (Address) Bisbee (City) Arizona (State) 85603 (Zip)

2. File and/or Control Number under previous groundwater law:
_____ (File Number) 35- _____ (Control Number)

3. a. The well is located within the ____ ¼ ____ ¼ SE ¼, Section 11, of Township 24 N/S, Range 24 E/W, G & SRB & M, in the County of Cochise.

b. If in a subdivision: Name of subdivision _____, Lot No. _____, Address _____.

4. The principal use(s) of water (Examples: irrigation - stockwater - domestic - municipal - industrial)
domestic.

5. If for irrigation use, number of acres irrigated from well _____.

6. Owner of land on which well is located. If same as Item 1, check this box ☑
_____
_____ (Address) (City) (State) (Zip)

7. Well data (If data not available, write N/A)
a. Depth of Well NA feet
b. Diameter of casing " inches
c. Depth of casing " feet
d. Type of casing " .
e. Maximum pump capacity " gallons per minute.
f. Depth to water " feet below land surface.
g. Date well completed " (Month) (Day) (Year).

8. The place(s) of use of water. If same as Item 3, check this box ☑.
____ ¼ ____ ¼ ____ ¼, Section ____ Township ____ Range ____
____ ¼ ____ ¼ ____ ¼, Section ____ Township ____ Range ____
Attach additional sheet if necessary.

9. DATE 6/15/82 SIGNATURE OF REGISTRANT Herbert R Minnerly

MICROFILMED

INSTRUCTIONS FOR COMPLETING REGISTRATION FORM

General Instructions

1. A person who owns an "Existing Well" shall register the well, pursuant to A.R.S. 45-593, by filing this form **in duplicate** with the Department of Water Resources not later than midnight June 14, 1982. The form must be completed and signed. Failure to do so will constitute a violation of A.R.S. 45-593, and may subject the well owner to injunction and/or civil penalties, pursuant to A.R.S. Title 45, Article 12.

2. An "Existing Well" means, (1) a well which was drilled on or before June 12, 1980 and which is not abandoned or sealed, or (2) a well which was not completed on or before June 12, 1980, but for which a Notice of Intention to Drill was on file with the Arizona Water Commission on or before June 12, 1980.

3. No registration fee is required for Exempt Wells. A $10.00 registration fee must accompany registration forms for all Non-Exempt Wells.

4. An "Exempt Well" means a well having a pump with a maximum capacity of not more than 35 gallons per minute which is used to withdraw groundwater. An Exempt Well may include the non-commercial irrigation of not more than 1 acre of land.

5. A "Non-Exempt Well" means a well that is not an "Exempt Well".

INSTRUCTIONS FOR REGISTRATION QUESTIONS

1. The Registrant must be the owner of the well and may be an individual, public or private corporation, company, partnership, firm, association, society, estate, trust, any other private organization or enterprise, the United States, any state, territory or country or a governmental entity, political subdivision or municipal corporation organized under or subject to the constitution and laws of this State.

2. If you own an existing irrigation well drilled at any time, or any other type of well drilled on or after June 20, 1968, you should have an assigned control and/or file number. Write these numbers in item 2. If you do not know the number, please explain the reason on the form or on an attached sheet.

3. a. Fill in the Section, Township and Range in all cases if it is available.
   b. If the well is in a subdivision and you have this information, give the subdivision name, Lot Number, and Address.

4. Show all purposes for which the water is used.

5. If the well is used for irrigation, give the number of acres irrigated in 1980 from the well.

6. If the owner of the land is an individual, give the last name, first name, middle initial. If the owner of the land is a corporation, partnership, firm, etc., fill in the appropriate title.

7. Complete the section on Well Data with the most accurate information available to you. If the data is not available, write N/A in the blanks.

8. Give the legal description of the place of use of the water. If place of use is in a subdivision and legal description is not available, give the subdivision name, Lot Number and/or address on the blank line.

9. The person in whose name a well is registered shall notify the Department of any change in ownership and shall keep all information on the registration record current and accurate. A form entitled "Change of Well Information/Ownership" is available for this purpose. A blank form will be furnished with the returned duplicate copy of the registration form.



B.J

DEPARTMENT OF WATER RESOURCES
99 EAST VIRGINIA AVENUE
PHOENIX, ARIZONA 85004

RECEIVED
APR 1 2 1982
DEPT. OF WATER RESOURCES

REGISTRATION OF EXISTING WELLS

READ INSTRUCTIONS ON BACK OF THIS FORM BEFORE COMPLETING
PRINT OR TYPE — FILE IN DUPLICATE

11

FOR OFFICE USE ONLY	
REGISTRATION NO. 55-	641342
FILE NO.	D(24-24)15CCC
FILED (DATE)	4-12-82
AT (TIME)	3P
INA	
AMA	

REGISTRATION FEE (CHECK ONE)	
EXEMPT WELL (NO CHARGE)	☒
NON-EXEMPT WELL — $10.00	☐

1. Name of Registrant: Charles Raymond Miller
Box 613 (Address) Naco (City) Az (State) 85620 (Zip)

2. File and/or Control Number under previous groundwater law:
_____ (File Number) 35- (Control Number)

3. a. The well is located within the SW ¼ SW ¼ SW ¼, Section 15, of Township 24 S N/S, Range 24 E E/W, G & SRB & M, in the County of Cochise.

b. If in a subdivision: Name of subdivision _____, Lot No. _____, Address _____.

4. The principal use(s) of water (Examples: irrigation - stockwater - domestic - municipal - industrial)
Stock water.

5. If for irrigation use, number of acres irrigated from well _____.

6. Owner of land on which well is located. If same as Item 1, check this box ☒
_____ (Address) _____ (City) _____ (State) _____ (Zip)

7. Well data (If data not available, write N/A)
a. Depth of Well 200 feet
b. Diameter of casing 6 inches
c. Depth of casing 200 feet
d. Type of casing Steel pipe casing.
e. Maximum pump capacity 10 gallons per minute.
f. Depth to water 160 feet below land surface.
g. Date well completed NA (Month) NA (Day) 1957 (Year).

8. The place(s) of use of water. If same as Item 3, check this box ☒.
_____¼ _____¼ _____¼, Section _____ Township _____ Range _____
_____¼ _____¼ _____¼, Section _____ Township _____ Range _____
Attach additional sheet if necessary.

9. DATE 4-8-82 SIGNATURE OF REGISTRANT Charles Raymond Miller

MICROFILMED

INSTRUCTIONS FOR COMPLETING REGISTRATION FORM

General Instructions

1. A person who owns an "Existing Well" shall register the well, pursuant to A.R.S. 45-593, by filing this form **in duplicate** with the Department of Water Resources not later than midnight June 14, 1982. The form must be completed and signed. Failure to do so will constitute a violation of A.R.S. 45-593, and may subject the well owner to injunction and/or civil penalties, pursuant to A.R.S. Title 45, Article 12.

2. An "Existing Well" means, (1) a well which was drilled on or before June 12, 1980 and which is not abandoned or sealed, or (2) a well which was not completed on or before June 12, 1980, but for which a Notice of Intention to Drill was on file with the Arizona Water Commission on or before June 12, 1980.

3. No registration fee is required for Exempt Wells. A $10.00 registration fee must accompany registration forms for all Non-Exempt Wells.

4. An "Exempt Well" means a well having a pump with a maximum capacity of not more than 35 gallons per minute which is used to withdraw groundwater. An Exempt Well may include the non-commercial irrigation of not more than 1 acre of land.

5. A "Non-Exempt Well" means a well that is not an "Exempt Well".

INSTRUCTIONS FOR REGISTRATION QUESTIONS

1. The Registrant must be the owner of the well and may be an individual, public or private corporation, company, partnership, firm, association, society, estate, trust, any other private organization or enterprise, the United States, any state, territory or country or a governmental entity, political subdivision or municipal corporation organized under or subject to the constitution and laws of this State.

2. If you own an existing irrigation well drilled at any time, or any other type of well drilled on or after June 20, 1968, you should have an assigned control and/or file number. Write these numbers in item 2. If you do not know the number, please explain the reason on the form or on an attached sheet.

3. a. Fill in the Section, Township and Range in all cases if it is available.
   b. If the well is in a subdivision and you have this information, give the subdivision name, Lot Number, and Address.

4. Show all purposes for which the water is used.

5. If the well is used for irrigation, give the number of acres irrigated in 1980 from the well.

6. If the owner of the land is an individual, give the last name, first name, middle initial. If the owner of the land is a corporation, partnership, firm, etc., fill in the appropriate title.

7. Complete the section on Well Data with the most accurate information available to you. If the data is not available, write N/A in the blanks.

8. Give the legal description of the place of use of the water. If place of use is in a subdivision and legal description is not available, give the subdivision name, Lot Number and/or address on the blank line.

9. The person in whose name a well is registered shall notify the Department of any change in ownership and shall keep all information on the registration record current and accurate. A form entitled "Change of Well Information/Ownership" is available for this purpose. A blank form will be furnished with the returned duplicate copy of the registration form.

F-4, Line

DEPARTMENT OF WATER RESOURCES
99 EAST VIRGINIA AVENUE
PHOENIX, ARIZONA 85004

RECEIVED
APR 12 1982
DEPT. OF
WATER RESOURCES

REGISTRATION OF EXISTING WELLS

READ INSTRUCTIONS ON BACK OF THIS FORM BEFORE COMPLETING
PRINT OR TYPE — FILE IN DUPLICATE

11

FOR OFFICE USE ONLY	
REGISTRATION NO. 55-	64134/
FILE NO.	D(24-24)17CAC
FILED (DATE)	4-12-82
AT (TIME)	3P
INA	
AMA	

REGISTRATION FEE (CHECK ONE)	
EXEMPT WELL (NO CHARGE)	☒
NON-EXEMPT WELL – $10.00	☐

1. Name of Registrant: Charles Raymond Miller
Box 613 Naco Az 85620
(Address) (City) (State) (Zip)

2. File and/or Control Number under previous groundwater law:
_____ 35-_____
(File Number) (Control Number)

3. a. The well is located within the SW ¼ NE ¼ SW ¼, Section 17, of Township 24 S N/S, Range 24 E E/W, G & SRB & M, in the County of Cochise.

b. If in a subdivision: Name of subdivision _____, Lot No. _____, Address _____.

4. The principal use(s) of water (Examples: irrigation - stockwater - domestic - municipal - industrial)
Stock water.

5. If for irrigation use, number of acres irrigated from well _____.

6. Owner of land on which well is located. If same as Item 1, check this box ☒
_____
(Address) (City) (State) (Zip)

7. Well data (If data not available, write N/A)
a. Depth of Well 100 feet
b. Diameter of casing 6 inches
c. Depth of casing 100 feet
d. Type of casing Steel pipe casing.
e. Maximum pump capacity 10 gallons per minute.
f. Depth to water 60 feet below land surface.
g. Date well completed NA (Month) NA (Day) 1920 (Year).

8. The place(s) of use of water. If same as Item 3, check this box ☒.
_____¼ _____¼ _____¼, Section _____ Township _____ Range _____
_____¼ _____¼ _____¼, Section _____ Township _____ Range _____
Attach additional sheet if necessary.

9. DATE 4-8-82 SIGNATURE OF REGISTRANT Charles Raymond Miller

MICROFILMED

INSTRUCTIONS FOR COMPLETING REGISTRATION FORM

General Instructions

1. A person who owns an "Existing Well" shall register the well, pursuant to A.R.S. 45-593, by filing this form **in duplicate** with the Department of Water Resources not later than midnight June 14, 1982. The form must be completed and signed. Failure to do so will constitute a violation of A.R.S. 45-593, and may subject the well owner to injunction and/or civil penalties, pursuant to A.R.S. Title 45, Article 12.

2. An "Existing Well" means, (1) a well which was drilled on or before June 12, 1980 and which is not abandoned or sealed, or (2) a well which was not completed on or before June 12, 1980, but for which a Notice of Intention to Drill was on file with the Arizona Water Commission on or before June 12, 1980.

3. No registration fee is required for Exempt Wells. A $10.00 registration fee must accompany registration forms for all Non-Exempt Wells.

4. An "Exempt Well" means a well having a pump with a maximum capacity of not more than 35 gallons per minute which is used to withdraw groundwater. An Exempt Well may include the non-commercial irrigation of not more than 1 acre of land.

5. A "Non-Exempt Well" means a well that is not an "Exempt Well".

INSTRUCTIONS FOR REGISTRATION QUESTIONS

1. The Registrant must be the owner of the well and may be an individual, public or private corporation, company, partnership, firm, association, society, estate, trust, any other private organization or enterprise, the United States, any state, territory or country or a governmental entity, political subdivision or municipal corporation organized under or subject to the constitution and laws of this State.

2. If you own an existing irrigation well drilled at any time, or any other type of well drilled on or after June 20, 1968, you should have an assigned control and/or file number. Write these numbers in item 2. If you do not know the number, please explain the reason on the form or on an attached sheet.

3. a. Fill in the Section, Township and Range in all cases if it is available.
   b. If the well is in a subdivision and you have this information, give the subdivision name, Lot Number, and Address.

4. Show all purposes for which the water is used.

5. If the well is used for irrigation, give the number of acres irrigated in 1980 from the well.

6. If the owner of the land is an individual, give the last name, first name, middle initial. If the owner of the land is a corporation, partnership, firm, etc., fill in the appropriate title.

7. Complete the section on Well Data with the most accurate information available to you. If the data is not available, write N/A in the blanks.

8. Give the legal description of the place of use of the water. If place of use is in a subdivision and legal description is not available, give the subdivision name, Lot Number and/or address on the blank line.

9. The person in whose name a well is registered shall notify the Department of any change in ownership and shall keep all information on the registration record current and accurate. A form entitled "Change of Well Information/Ownership" is available for this purpose. A blank form will be furnished with the returned duplicate copy of the registration form.

DEPARTMENT OF WATER RESOURCES
99 EAST VIRGINIA AVENUE
PHOENIX, ARIZONA 85004



REGISTRATION OF EXISTING WELLS

READ INSTRUCTIONS ON BACK OF THIS FORM BEFORE COMPLETING
PRINT OR TYPE — FILE IN DUPLICATE

REGISTRATION FEE (CHECK ONE)	
EXEMPT WELL (NO CHARGE)	☒
NON-EXEMPT WELL — $10.00	☐

11
FOR OFFICE USE ONLY
REGISTRATION NO. 55-641340
FILE NO. D(24-24)7 CAC
FILED 4-12-82 (DATE) AT 3P (TIME)
INA
AMA

1. Name of Registrant: Charles Raymond Miller
Box 613 (Address) Naco (City) Az (State) 85620 (Zip)

2. File and/or Control Number under previous groundwater law:
_____ (File Number) 35- (Control Number)

3. a. The well is located within the SW ¼ NE ¼ SW ¼, Section 7, of Township 24 S N/S, Range 24 E E/W, G & SRB & M, in the County of Cochise.

b. If in a subdivision: Name of subdivision _____, Lot No. _____, Address _____.

4. The principal use(s) of water (Examples: irrigation - stockwater - domestic - municipal - industrial) stockwater & domestic.

5. If for irrigation use, number of acres irrigated from well _____.

6. Owner of land on which well is located. If same as Item 1, check this box ☒
_____ (Address) _____ (City) _____ (State) _____ (Zip)

7. Well data (If data not available, write N/A)
a. Depth of Well 200 feet
b. Diameter of casing 6 inches
c. Depth of casing 200 feet
d. Type of casing steel pipe casing.
e. Maximum pump capacity 10 gallons per minute.
f. Depth to water 150 feet below land surface.
g. Date well completed ____ (Month) ____ (Day) 1940 (Year).

8. The place(s) of use of water. If same as Item 3, check this box ☒
____ ¼ ____ ¼ ____ ¼, Section ____ Township ____ Range ____
____ ¼ ____ ¼ ____ ¼, Section ____ Township ____ Range ____
Attach additional sheet if necessary.

9. DATE 4-8-82 SIGNATURE OF REGISTRANT Charles Raymond Miller

MICROFILMED

INSTRUCTIONS FOR COMPLETING REGISTRATION FORM

General Instructions

1. A person who owns an "Existing Well" shall register the well, pursuant to A.R.S. 45-593, by filing this form **in duplicate** with the Department of Water Resources not later than midnight June 14, 1982. The form must be completed and signed. Failure to do so will constitute a violation of A.R.S. 45-593, and may subject the well owner to injunction and/or civil penalties, pursuant to A.R.S. Title 45, Article 12.

2. An "Existing Well" means, (1) a well which was drilled on or before June 12, 1980 and which is not abandoned or sealed, or (2) a well which was not completed on or before June 12, 1980, but for which a Notice of Intention to Drill was on file with the Arizona Water Commission on or before June 12, 1980.

3. No registration fee is required for Exempt Wells. A $10.00 registration fee must accompany registration forms for all Non-Exempt Wells.

4. An "Exempt Well" means a well having a pump with a maximum capacity of not more than 35 gallons per minute which is used to withdraw groundwater. An Exempt Well may include the non-commercial irrigation of not more than 1 acre of land.

5. A "Non-Exempt Well" means a well that is not an "Exempt Well".

INSTRUCTIONS FOR REGISTRATION QUESTIONS

1. The Registrant must be the owner of the well and may be an individual, public or private corporation, company, partnership, firm, association, society, estate, trust, any other private organization or enterprise, the United States, any state, territory or country or a governmental entity, political subdivision or municipal corporation organized under or subject to the constitution and laws of this State.

2. If you own an existing irrigation well drilled at any time, or any other type of well drilled on or after June 20, 1968, you should have an assigned control and/or file number. Write these numbers in item 2. If you do not know the number, please explain the reason on the form or on an attached sheet.

3. a. Fill in the Section, Township and Range in all cases if it is available.
   b. If the well is in a subdivision and you have this information, give the subdivision name, Lot Number, and Address.

4. Show all purposes for which the water is used.

5. If the well is used for irrigation, give the number of acres irrigated in 1980 from the well.

6. If the owner of the land is an individual, give the last name, first name, middle initial. If the owner of the land is a corporation, partnership, firm, etc., fill in the appropriate title.

7. Complete the section on Well Data with the most accurate information available to you. If the data is not available, write N/A in the blanks.

8. Give the legal description of the place of use of the water. If place of use is in a subdivision and legal description is not available, give the subdivision name, Lot Number and/or address on the blank line.

9. The person in whose name a well is registered shall notify the Department of any change in ownership and shall keep all information on the registration record current and accurate. A form entitled "Change of Well Information/Ownership" is available for this purpose. A blank form will be furnished with the returned duplicate copy of the registration form.

LAND DEPARTMENT
WATER DIVISION
STATE OF ARIZONA

REPORT OF WELL DRILLER

RECEIVED
APR 27 1979
STATE LAND DEPT.
1416

This report should be prepared by the driller in all detail and filed with the State Land Commissioner following completion of the well.

1. OWNER Alfonso Metzler
Name
Address

2. Lessee or Operator
Name
Address

3. DRILLER J. R. SHARP GENERAL CONTRACTORS
Name J. R. SHARP
GENERAL CONTRACTORS
BOX 4520 NACO HWY.
BISBEE, ARIZ. 85603 432-4597
Address

4. Location of well: Twp. 24 S Rge. 24 E Section 5 NW ¼ NW ¼ SE ¼
10-acre sudivision

5. Intention to Drill File No. Permit No.

DESCRIPTION OF WELL

6. Total depth of hole 351 ft.

7. Type of casing P.E. Steel

8. Diameter and length of casing 6 in. from 0 to 351, in. from to, in. from to

9. Method of sealing at reduction points

10. Perforated from 245 to 345, from to, from to, from to

11. Size of cuts ¼ x 6 Number of cuts per foot 2

12. If screen was installed: Length ft. Diam. in. Type

13. Method of construction (drilled) dug, driven, bored, jetted, etc.

14. Date started 3 - 12 - 79 (Month Day Year)

15. Date completed 4 - 10 - 79 (Month Day Year)

16. Depth to water 2.38' ft.
If flowing well, so state.

17. Describe point from which depth measurements were made, and give sea-level elevation if available
Top of Casing

18. If flowing well, state method of flow regulation

19. REMARKS:

DO NOT WRITE IN THIS SPACE
OFFICE RECORD

Received 4/27/79 by RMS

Filed by

File No. D(24-24)5 dbb
35-71891

(Well Log to Appear on Reverse Side)

WD FORM G-301
REV. 4-27-53

LOG OF WELL

Indicate depth at which water was first encountered, and the depth and thickness of water bearing beds. If water is artesian, indicate depth at which encountered, and depth to which it rose in well.

FROM (FEET)	TO (FEET)	DESCRIPTION OF FORMATION MATERIAL
0	351	Recent Conglomerate with occasional Boulders
	238	Standing water Level
245	250	First water.
245	345	Perforations 2 1/4x6 each foot
0	351	6 5/8 O.D. x .188 P.E. pipe with drive shoe.

I hereby certify that this well was drilled by me (or under my supervision), and that each and all of the statements herein contained are true to the best of my knowledge and belief.

Driller J. R. SHARP GENERAL CONTRACTORS
Name

J. R. SHARP
GENERAL CONTRACTORS
BOX 4520 NACO HWY.
BISBEE, ARIZ. 85603 432-4597 Address

J. R. Sharp

Date 4-14-79

2-73

- 62 -

12-15-78 not State

NOTICE OF INTENTION TO DRILL WELL

LAND DEPARTMENT
WATER DIVISION
STATE OF ARIZONA

RECEIVED
DEC 18 1978
STATE LAND DEPT.

By Law, no person shall drill, or cause to be drilled, any well for the development and use of Ground Water in Arizona without first filing Notice of Intention to Drill with the State Land Department. The only exceptions are for those irrigation wells within critical Ground Water areas for which Drilling Permits are required. No well shall be drilled by other than the owner without the driller being licensed with the Registrar of Contractors. The driller's license number must be included before the State Land Department will process the filing.

FILING FEE $3.00

LOCATION OF WELL

North

West — NW¼ NE¼ — East

SW¼ SE¼

South

Indicate Well Location by X
(Above diagram represents one 640 acre section)

1. Twp. 24S
2. Rge. 24E
3. Section 5
4. NW ¼ NW ¼ SE ¼
   10-acre subdivision
5. Owner of Well Site
   Alfonso Metzler

INSTRUCTIONS

Fill out both copies and mail to Water Division, State Land Department, 1624 W. Adams, Phoenix, Arizona, 85007.

Duplicate will be returned to Filer, together with Drilling Card.

71891

DESCRIPTION OF WELL

6. Diameter 6 in. depth 350 ft.
7. Type of casing P.E. Steel
8. Estimated depth to water 250 ft.
9. Proposed use domestic
10. Drilling will start about Feb. '79
    Month Year
11. Driller J.R. Sharp Gen. Contrs
    P.O. Box 4520
    Bisbee, AZ 85603
    Name / Address
    Driller's License No. 27262
12. Water will be applied to use about
    Feb. '79
    Month Year
20. This notice filed by:
    Check one { Owner ☐ Lessee ☐ Driller ☒
    Name J.R. Sharp Gen. Contrs.
    P.O. Box 4520
    Address Bisbee, AZ 85603

PLACE OF USE

13. Twp. 24S
14. Rge. 24E
15. Section 5
16. NW¼ NW¼ SE¼
    Legal Description of Land to be Irrigated or place of other use.
17. Acres (if irrigation)
18. Owner Alfonso Metzler
    P.O. Box 4520
    Name
19. Bisbee, AZ 85603
    Address

DO NOT WRITE IN THIS SPACE
OFFICE RECORD

Received 12-18-78 By M
Filed 12-19-78 By M
Duplicate Mailed 12-19-78 By M
File Number D(24-24)5 dbb

TO AVOID PAYMENT OF PENALTY AND INTEREST THIS PAYMENT MUST BE IN THE OFFICE OF THE STATE LAND DEPARTMENT ON OR BEFORE THE DUE DATE. DATE OF POSTAL STAMP NOT ACCEPTED AS DATE OF PAYMENT.

STATE OF ARIZONA
STATE LAND DEPARTMENT
1624 WEST ADAMS – 4th FLOOR – PHOENIX, ARIZONA 85007

OFFICE COPY

J. R. Sharp, General Contractors
For: Alfonso Metzler
P.O. Box 4520
Bisbee, Arizona 85603

SECTION	TOWNSHIP	RANGE

38096

KIND ENTRY	LEASE-REFERENCE NO.
35	71891 00

	ACCOUNT NO. GRANT FUND	SUB	CARRYING CAPACITY	BILLING DESCRIPTION	RATE	ACRES	$ AMOUNT
14	312	32		Filing fee for Notice of Intention to Drill Well			3 00
				Water Rights (GW)			
				File # D(24-24)5 dbb			
				XXX Check #7278		1	CK CK M 3.00+
					3141	12 18 78	3.00+T

CERTIFICATE OF PURCHASE $ UNPAID BALANCE	BILLING PERIOD FROM MO.	DAY	YR	TO MO.	DAY	YR	DATE BILLED MO.	DAY	YR.	DATE DUE MO.	DAY	YR.	TOTAL ACRES	TOTAL AMOUNT $
							12	18	78					3 00

IF PAYMENT IS MADE ON OR BEFORE THIS DATE → PAY THIS AMOUNT

SEE OTHER SIDE FOR LAW PERTAINING TO PENALTY AND INTEREST – A. R. S. SEC. 37-288.

RENTAL AMOUNT SUBJECT TO PENALTY AND INTEREST IF NOT PAID ON OR BEFORE DATE DUE ($)

5% PENALTY OF RENTAL AMOUNT - - - - - - - - - - - $

TOTAL RENTAL AMOUNT PLUS PENALTY - - - - - - - - ($) TOTAL PENALTY AND INTEREST

10% INTEREST PER ANNUM OF RENTAL AMOUNT AND PENALTY = NUMBER OF DAYS DELINQUENT ( )$ $

TOTAL AMOUNT DUE INCLUDING PENALTY AND INTEREST - - - - - - - - - - - - $

CASH RECEIVED $

BALANCE DUE OR OVERPAYMENT $

PENALTY AND INTEREST DISTRIBUTION		$

BRUCE E BABBITT
GOVERNOR

Arizona
State Land Department
1624 WEST ADAMS
PHOENIX, ARIZONA 85007
602 - 271-4634

OFFICE OF
STATE LAND COMMISSIONER
John M. Little
Acting

December 19, 1978

J. R. Sharp General Contractors
For: Alfonso Metzler
P.O. Box 4520
Bisbee, Arizona 85603

Gentlemen:

File No. D(24-24)5 dbb D
35-71891

This copy of Notice of Intention to Drill Well in Twp. 24 S , Rge. 24 E , Section 5 , NW $\frac{1}{4}$ NW $\frac{1}{4}$ SE $\frac{1}{4}$, is returned to you for your file. Also enclosed are:

X WELL DRILLING CARD, which should be in the hands of the driller before construction of the well is started;

X REPORT OF WELL DRILLER form, which may be filled in by the driller but which you should make sure is mailed to us after completion of the well;

X REPORT OF EQUIPMENT INSTALLED form, which shall be filled in by you and sent to us after the installation of the pumping equipment;

____ DIAGRAMS of recommended cement grout seal and pump installation, supplied by the Department of Health.

In the event it is necessary to change the location of the proposed well, you should obtain the written permission of the State Land Commissioner before proceeding with the drilling.

Very truly yours,

XXXXXXXXXXXXXXXXXX
State Land Commissioner

By:
F. C. Ryan, Director
Water Rights Division

mm

21-72

STATE LAND DEPARTMENT
Water Division
Phoenix, Arizona 85007

RECEIVED
APR 27 1979
STATE LAND DEPT.
1916

File No. D(24-24)5 dbb
85-71801

Location of Well

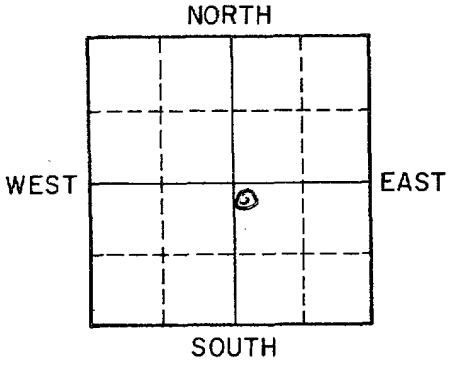

(Indicate Well Location by a circle "o" in the above Section Plat)

REPORT OF EQUIPMENT INSTALLED

OWNER Alfonso Metzler

LOCATION OF WELL:

NW ¼ NW ¼ SE ¼, Sec. 5 Twp. 24 S Rge. 24 E

Date Well Completed: 4-10-79 Depth 351'

1. Well Test:

Discharge: 15 (Gal. Per Min.) Date Well Tested: 4-10-79

Method of Discharge Measurement: Bailer test (weir, orifice, current meter, etc.)

Static Water Level: 238 ft. Drawdown 2 ± ft.

Total Pumping Lift 240 ft.

2. Equipment Installed:

Kind of Pump: 4RM19-1 Berkeley submersible (turbine, centrifugal, etc.)

Kind of Power: _____ (Elec., Nat. Gas, Etc.) H. P. Rating of Motor 1

I HEREBY CERTIFY that all the above statements are true to the best of my knowledge and belief.

J. R. SHARP GENERAL CONTRACTORS

J. R. Sharp
Signature

J. R. SHARP
GENERAL CONTRACTORS
BOX 4520 NACO HWY.
BISBEE, ARIZ. 85603 432-4597
Address

Date 4-14-, 1979.

63-73

DEPARTMENT OF WATER RESOURCES
99 EAST VIRGINIA AVENUE
PHOENIX, ARIZONA 85004



REGISTRATION OF EXISTING WELLS

READ INSTRUCTIONS ON BACK OF THIS FORM BEFORE COMPLETING
PRINT OR TYPE — FILE IN DUPLICATE

REGISTRATION FEE (CHECK ONE)	
EXEMPT WELL (NO CHARGE)	☒
NON-EXEMPT WELL — $10.00	☐

FOR OFFICE USE ONLY
REGISTRATION NO. 55-650256-L
FILE NO. D(24-24)18 ddd
FILED 7-12-82 (DATE) AT 900A (TIME)
INA
AMA

1. Name of Registrant:
ALFREDO A. & MICAELA R. MENDEZ
314 4TH ST. (Address) MAILING: P.O. BOX 464 NACO (City) AZ (State) 85620 (Zip)

2. File and/or Control Number under previous groundwater law: UNKNOWN - PREVIOUS OWNER DECEASED
NONE (File Number) 35- (Control Number)

3. a. The well is located within the SE ¼ SE ¼ SE ¼, Section 18, of Township 24 N(S) Range 24 E(W), G & SRB & M, in the County of Cochise. UNKNOWN

b. If in a subdivision: Name of subdivision NACO TOWNSITES 102-57-099
NACO Lot No. 309, Address 314 4TH ST. NACO AZ 85620.

4. The principal use(s) of water (Examples: irrigation - stockwater - domestic - municipal - industrial)
IRRIGATION.

5. If for irrigation use, number of acres irrigated from well NONE.

6. Owner of land on which well is located. If same as Item 1, check this box ☒
(Address) (City) (State) (Zip)

7. Well data (If data not available, write N/A)
a. Depth of Well 160 feet
b. Diameter of casing 6 inches
c. Depth of casing 100 feet
d. Type of casing STEEL.
e. Maximum pump capacity — gallons per minute.
f. Depth to water 120 feet below land surface.
g. Date well completed — (Month) — (Day) 1938 (Year).

8. The place(s) of use of water. If same as Item 3, check this box ☒
___¼ ___¼ ___¼, Section ___ Township ___ Range ___
___¼ ___¼ ___¼, Section ___ Township ___ Range ___
NACO TOWNSITES, NACO LOT # 309, 314 4TH ST, NACO, AZ 85620
Attach additional sheet if necessary.

9. DATE 7/8/82 SIGNATURE OF REGISTRANT Alfredo A Mendez

MICROFILMED

INSTRUCTIONS FOR COMPLETING REGISTRATION FORM

General Instructions

1. A person who owns an "Existing Well" shall register the well, pursuant to A.R.S. 45-593, by filing this form in duplicate with the Department of Water Resources not later than midnight June 14, 1982. The form must be completed and signed. Failure to do so will constitute a violation of A.R.S. 45-593, and may subject the well owner to injunction and/or civil penalties, pursuant to A.R.S. Title 45, Article 12.

2. An "Existing Well" means, (1) a well which was drilled on or before June 12, 1980 and which is not abandoned or sealed, or (2) a well which was not completed on or before June 12, 1980, but for which a Notice of Intention to Drill was on file with the Arizona Water Commission on or before June 12, 1980.

3. No registration fee is required for Exempt Wells. A $10.00 registration fee must accompany registration forms for all Non-Exempt Wells.

4. An "Exempt Well" means a well having a pump with a maximum capacity of not more than 35 gallons per minute which is used to withdraw groundwater. An Exempt Well may include the non-commercial irrigation of not more than 1 acre of land.

5. A "Non-Exempt Well" means a well that is not an "Exempt Well".

INSTRUCTIONS FOR REGISTRATION QUESTIONS

1. The Registrant must be the owner of the well and may be an individual, public or private corporation, company, partnership, firm, association, society, estate, trust, any other private organization or enterprise, the United States, any state, territory or country or a governmental entity, political subdivision or municipal corporation organized under or subject to the constitution and laws of this State.

2. If you own an existing irrigation well drilled at any time, or any other type of well drilled on or after June 20, 1968, you should have an assigned control and/or file number. Write these numbers in item 2. If you do not know the number, please explain the reason on the form or on an attached sheet.

3. a. Fill in the Section, Township and Range in all cases if it is available.
   b. If the well is in a subdivision and you have this information, give the subdivision name, Lot Number, and Address.

4. Show all purposes for which the water is used.

5. If the well is used for irrigation, give the number of acres irrigated in 1980 from the well.

6. If the owner of the land is an individual, give the last name, first name, middle initial. If the owner of the land is a corporation, partnership, firm, etc., fill in the appropriate title.

7. Complete the section on Well Data with the most accurate information available to you. If the data is not available, write N/A in the blanks.

8. Give the legal description of the place of use of the water. If place of use is in a subdivision and legal description is not available, give the subdivision name, Lot Number and/or address on the blank line.

9. The person in whose name a well is registered shall notify the Department of any change in ownership and shall keep all information on the registration record current and accurate. A form entitled "Change of Well Information/Ownership" is available for this purpose. A blank form will be furnished with the returned duplicate copy of the registration form.

ARIZONA DEPARTMENT OF WATER RESOURCES

500 North Third Street, Phoenix, Arizona 85004
Telephone (602) 417-2470
Fax (602) 417-2422

June 21, 2002

Russell McConnell
P O Box 4513
Bisbee, AZ 85603

Re: Denial of Notice of Intention to Drill Well Number 55-590386

The Department of Water Resources notified you by letter on January 10, 2002 that your application to drill a well was incomplete. Pursuant to Arizona Revised Statutes (A.R.S.) § 41-1074(B), a list of the specific deficiencies preventing your application from being complete was provided to you in that letter. The completeness review time frame was suspended by the incomplete letter, and you were given sixty (60) days within which to provide the requested information. Our records indicate that you did not do so.

Therefore, pursuant to Arizona Administrative Code R12-15-401, the Department hereby denies your application.

The Departments decision to deny your application is an appealable agency action. In order to appeal this decision, you must request an appeal within thirty (30) days from receipt of this letter. A summary of the appeals process and appeal form is enclosed should you wish to pursue this option.

Alternatively, you may submit a new Notice of Intention for authority to drill at this particular location. To expedite the process, please include the information missing in your original Notice of Intention to Drill.

Should you have any questions, please contact Alan Dulaney of the Department of Water Resources at (602) 417-2470.

Sincerely,

Toni Bergeman

Toni Bergeman
Water Resource Technician

ARIZONA DEPARTMENT OF WATER RESOURCES

500 North Third Street, Phoenix, Arizona 85004
Telephone (602) 417-2470
Fax (602) 417-2422

January 10, 2002

Russell McConnell
P O Box 4513
Bisbee, AZ 85603

Assigned Referenced Number: 55-590386

Dear Applicant:

The Department of Water Resources recently received your Notice of Intent to **Drill, Deepen, Replace, or Modify A Well.** However, our review indicates that the filing(s) is incomplete under the Groundwater Management Act for the following reason(s):

(A) Landowner Info. Incomplete: ____
(C) County not Given: ____
(D) Book, Map, Parcel Incorrect: ____
(E) Number of Acres Not Given: ✓
(F) Legal Description Incomplete: ____
____Incomplete Quarter Sections
____Incomplete/Incorrect Section
____Incomplete/Incorrect Township ?
____Incomplete/Incorrect Range
(G) Recommendation Not Selected: ____
(H) Date Of Approval Not Given: ____
(1) Well owner Info. Incomplete: ____
(2) Action Requested (check one): ____
(3) Starting Date Not Given: ____
(4) Casing To Be Used (answer all): ✓
(5) Design Capacity of Pump : ✓
(6) Lessee Info. Incomplete: ____
(7) Primary Water Use Not Given: ____
(8) Other Water Uses Not Given: ____

(9) Place of Use Incomplete (refer to "F"): ____
(10) Type of Well (check one): ____
(11) Select One (define "other"): ____
(12) Select "Yes" or "No": ____
(13) Incomplete Driller Information: ____
(14) Printed Name/Title Not Given: ____
(15) Incorrect/Unauthorized Signature: ____
Requires Current Forms: ____
Please Refer to the Attached Letter: ____
Requires $10.00 Filing Fee: ____
Need County Approval (see attached list) ____

Other Reason(s): Please verify Township - F & 9

PLEASE CALL TONI BERGEMAN AT 602-417-2400 EXT. 7148 WITH ANY QUESTIONS.

In accordance with A.R.S § 45-596; Paragraph D, this application is being returned as a "statement of determination", requesting information necessary to make it correct and complete. If the necessary information is not received by the Department within sixty (60) days, the application may be denied. You would then have to re-initiate the N.O.I. process to receive a drilling authority for this location. If you have any questions, please contact the Groundwater Management Support Section at (602) 417-2470. **ATTACH THIS CHECK LIST WHEN RESUBMITTING THE COMPLETED NOTICE OF INTENT AND RETURN TO BOX 458, PHOENIX, ARIZONA 85004-3003. YOU MAY ALSO CONTACT YOUR DRILLER OR COUNTY ASSESSORS OFFICE FOR ASSISTANCE PERTAINING TO THE NECESSARY INFORMATION THAT IS REQUIRED TO COMPLETE YOUR APPLICATION.**

RECEIVED
JAN 3 2002
GROUNDWATER MGT

ARIZONA DEPARTMENT OF WATER RESOURCES
GROUNDWATER MANAGEMENT SUPPORT SECTION
MAIL TO: P. O. BOX 458, PHOENIX, ARIZONA 85001-0458
FOR MORE INFORMATION CALL: MONICA ORTIZ (602)417-2470
NOTICE OF INTENTION TO DRILL, DEEPEN, REPLACE OR MODIFY A WELL

PLEASE COMPLETE ALL ITEMS IN THE BOX BELOW DOWN TO COUNTY OR LOCAL AUTHORITY ENDORSEMENT. IF ANY WATER FROM THE PROPOSED WELL (LISTED BELOW) WILL BE USED FOR DOMESTIC PURPOSES ON A PARCEL OF LAND 20 OR FEWER ACRES, THE APPLICABLE COUNTY OR LOCAL HEALTH AUTHORITY MUST ENDORSE ALL ITEMS IN THE BOX BEFORE SUBMISSION TO THE DEPARTMENT OF WATER RESOURCES. ITEMS C, D, E, AND F MAY BE AVAILABLE FROM YOUR COUNTY ASSESSOR'S OFFICE.

A. Russell McConnell P.O. Box 4513 Pinetop AZ 85935
LANDOWNER'S NAME | CURRENT MAILING ADDRESS | CITY | STATE | ZIP

B. TELEPHONE NO. (520) 432-7388

C. WELL LOCATED IN Navajo COUNTY

COUNTY ASSESSOR'S PARCEL ID INFORMATION:
D. 102 (BOOK) 53 (MAP) 010B (PARCEL) E. _____ (# OF ACRES)

OFFICIAL SEAL OR STAMP

WELL/LAND LOCATION (MUST BE COMPLETED AS REQUESTED):

F. NW¼ (10AC) NW¼ (40AC) NW¼ (160AC) OF SECTION 17 TOWNSHIP 24 N/S RANGE 24 E/W

COUNTY OR LOCAL AUTHORITY ENDORSEMENT

CHECK ONE:
G. RECOMMEND APPROVAL X ; INSUFFICIENT INFORMATION TO MAKE DETERMINATION _____ ; VARIANCE REQUIRED _____ (EXPLANATION ATTACHED)

H. DATE 12/24/01 AUTHORIZED SIGNATURE John T. Tom, R.S. TITLE Environmental Health Spec.

1. OWNER OF WELL:
Russell B. McConnell
NAME
P.O. Box 4513
CURRENT MAILING ADDRESS
Pinetop AZ 85935
CITY STATE ZIP

TELEPHONE NUMBER (520) 432-7388

2. ACTION REQUESTED:
DRILL NEW WELL ✓ DEEPEN _____
MODIFY _____ REPLACE _____

WELL REGISTRATION NO 55-_____

FOR A REPLACEMENT WELL PROVIDE:
MAX. CAPACITY OF THE ORIGINAL WELL _____ GALLONS PER MINUTE;

DISTANCE FROM THE ORIGINAL WELL:
GREATER THAN 50 FEET

3. CONSTRUCTION WILL START ABOUT:
MONTH JAN YEAR 2002

4. TYPE OF CASING FOR PROPOSED WELL:
SURFACE CASING: _____
DIAMETER: _____" DEPTH: _____'

DOWNHOLE CASING: _____
DIAMETER: _____" DEPTH: _____'

5. DESIGN PUMP CAPACITY:
_____ GALLONS PER MINUTE

6. LESSEE OF LAND OF WELLSITE:
_____
NAME
_____
CURRENT MAILING ADDRESS
_____
CITY STATE ZIP

TELEPHONE: _____

7. PRINCIPLE USE OF WATER: (BE SPECIFIC)
Household Domestic

8. OTHER USES OF WATER: (BE SPECIFIC).
Lawn / Garden

9. IF USE INCLUDES IRRIGATION, STATE TO NEAREST TENTH, THE NUMBER OF ACRES TO BE IRRIGATED: _____

FOR DEPARTMENT USE ONLY
REGISTRATION NO. 55-_____
DATE FILED _____
FILE NO. _____
AMA/INA _____
W/S _____ S/B _____
PROCESSED BY _____
DATE MAILED _____

10. PLACE OF USE (LEGAL DESCRIPTION OF LAND):
NW¼ (10AC) NW¼ (40AC) NW¼ (160AC) SECTION 17
TWNSHP 17 N/S RNG 24 E/W

11. TYPE OF WELL (CHECK ONE):
EXEMPT ✓ NON-EXEMPT _____

12. CHECK ONE:
RESIDENTIAL ✓ COMMERCIAL _____

13. IS THE PROPOSED WELLSITE WITHIN 100 FEET OF A SEPTIC TANK SYSTEM, SEWER DISPOSAL AREA, LANDFILL, HAZARDOUS MATERIALS OR PETROLEUM STORAGE AREAS AND TANKS?
YES _____ NO ✓

14. DRILLING FIRM:
Tanner Well Service
NAME
7464 W. Frontier Rd.
MAILING ADDRESS
McNeal AZ 85617
CITY STATE ZIP
(520) 642-3654
TELEPHONE NO.
133
DWR LICENSE NUMBER
C-53
ROC LICENSE CATEGORY

I STATE THAT THIS NOTICE IS FILED IN COMPLIANCE WITH A.R.S. § 45-596, IS COMPLETE AND CORRECT TO THE BEST OF MY KNOWLEDGE AND BELIEF AND THAT I UNDERSTAND THE LIMITATIONS AND CONDITIONS SET FORTH ON THE REVERSE SIDE OF THIS FORM.

Russell B. McConnell, owner — Russell B. McConnell — Dec. 28, 2001
15. TYPE OR PRINT NAME AND TITLE | 16. SIGNATURE OF LANDOWNER/LESSEE OF WELLSITE | 17. DATE

DWR 55-40 (REV 1/99)

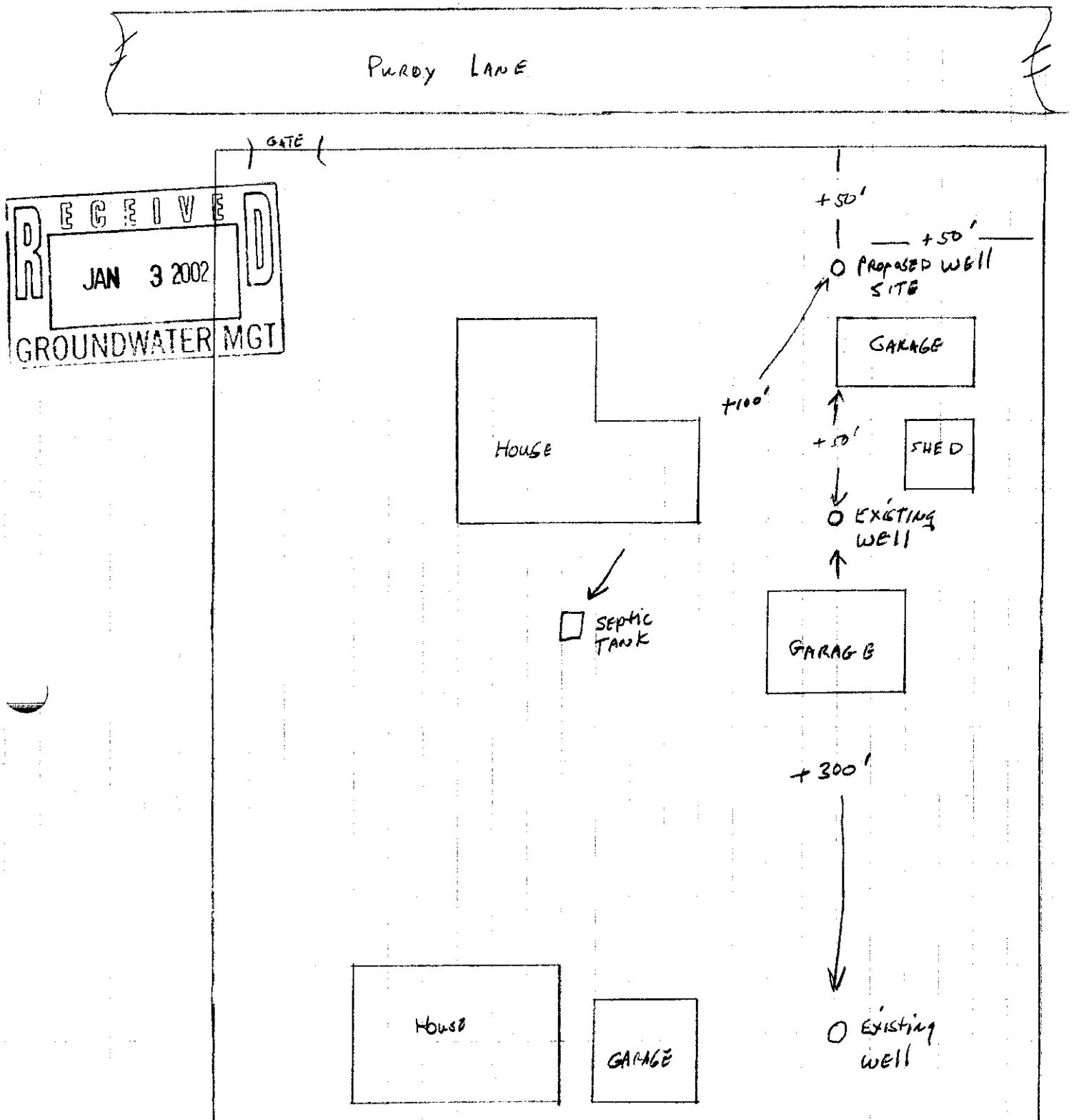

RECEIVED
JAN 3 2002
GROUNDWATER MGT

SITE PLAN -
R.B. McConnell Well Application
1963 PURDY LANE

ATTEST: Russell B McConnell

ARIZONA DEPARTMENT OF WATER RESOURCES
GROUNDWATER MANAGEMENT SUPPORT SECTION
MAIL TO: P. O. BOX 458, PHOENIX, ARIZONA 85001-0458
FOR MORE INFORMATION CALL: MONICA ORTIZ (602)417-2470
NOTICE OF INTENTION TO DRILL, DEEPEN, REPLACE OR MODIFY A WELL

RECEIVED
JAN 3 2002
GROUNDWATER MGT

PLEASE COMPLETE ALL ITEMS IN THE BOX BELOW DOWN TO COUNTY OR LOCAL AUTHORITY ENDORSEMENT. IF ANY WATER FROM THE PROPOSED WELL (LISTED BELOW) WILL BE USED FOR DOMESTIC PURPOSES ON A PARCEL OF LAND 20 OR FEWER ACRES, THE APPLICABLE COUNTY OR LOCAL HEALTH AUTHORITY MUST ENDORSE ALL ITEMS IN THE BOX BEFORE SUBMISSION TO THE DEPARTMENT OF WATER RESOURCES. ITEMS C, D, E, AND F MAY BE AVAILABLE FROM YOUR COUNTY ASSESSOR'S OFFICE.

A. Russell McConnell (LANDOWNER'S NAME) P.O. Box 4513 (CURRENT MAILING ADDRESS) Bisbee (CITY) AZ (STATE) 85603 (ZIP)

B. TELEPHONE NO. (520) 432-7388

C. WELL LOCATED IN Cochise COUNTY

COUNTY ASSESSOR'S PARCEL ID INFORMATION:
D. 102 (BOOK) 53 (MAP) 010B (PARCEL) E. _____ (# OF ACRES)

OFFICIAL SEAL OR STAMP -

WELL/LAND LOCATION (MUST BE COMPLETED AS REQUESTED):

F. NW¼ (10AC) NW¼ (40AC) NW¼ (160AC) OF SECTION 17 TOWNSHIP 24 N/S RANGE 24 E/W

COUNTY OR LOCAL AUTHORITY ENDORSEMENT

CHECK ONE:
G. RECOMMEND APPROVAL X ; INSUFFICIENT INFORMATION TO MAKE DETERMINATION _____ ; VARIANCE REQUIRED _____ (EXPLANATION ATTACHED)

H. DATE 12/24/01 AUTHORIZED SIGNATURE John T. Fenn, R.S. TITLE Environmental Health Spec.

1. OWNER OF WELL:
Russell B. McConnell (NAME)
P.O. Box 4513 (CURRENT MAILING ADDRESS)
Bisbee (CITY) AZ (STATE) 85603 (ZIP)
TELEPHONE NUMBER (520) 432-7388

6. LESSEE OF LAND OF WELLSITE:
_____ (NAME)
_____ (CURRENT MAILING ADDRESS)
_____ (CITY) _____ (STATE) _____ (ZIP)
TELEPHONE: _____

10. PLACE OF USE (LEGAL DESCRIPTION OF LAND):
NW ¼ (10AC) NW ¼ (40AC) NW ¼ (160AC) SECTION 17
TWNSHP 17 N/S RNG 24 E/W

11. TYPE OF WELL (CHECK ONE):
EXEMPT ✓ NON-EXEMPT _____

. CHECK ONE:
SIDENTIAL ✓ COMMERCIAL _____

. IS THE PROPOSED WELLSITE WITHIN 100 ET OF A SEPTIC TANK SYSTEM, SEWER SPOSAL AREA, LANDFILL, HAZARDOUS ATERIALS OR PETROLEUM STORAGE EAS AND TANKS?
ES _____ NO ✓

. DRILLING FIRM:
Bauer Well Service
AME
7414 W. Frontier Rd.
AILING ADDRESS
N. Neal AZ 85617
TY STATE ZIP
(520) 642-3654
LEPHONE NO.
133
VR LICENSE NUMBER
C-53
ROC LICENSE CATEGORY

RUSSELL B. McCONNELL
LILLIAN C. McCONNELL
P.O. BOX 4513 (520) 432-7388
BISBEE, AZ 85603

1420
91-532/1221
27

Date Dec. 28, 2001

Pay to the Order of Arizona Department of Water Resources $ 10.00

Ten & 00/100 Dollars

National Bank OF ARIZONA
101 NACO Highway Bisbee, AZ 85603

For [redacted]

[redacted]

DIAMETER: _____" DEPTH: _____'

DATE MAILED _____

5. DESIGN PUMP CAPACITY:
_____ GALLONS PER MINUTE

I STATE THAT THIS NOTICE IS FILED IN COMPLIANCE WITH A.R.S. § 45-596, IS COMPLETE AND CORRECT TO THE BEST OF MY KNOWLEDGE AND BELIEF AND THAT I UNDERSTAND THE LIMITATIONS AND CONDITIONS SET FORTH ON THE REVERSE SIDE OF THIS FORM.

Russell B. McConnell, Owner (15. TYPE OR PRINT NAME AND TITLE) Russell B. McConnell (16. SIGNATURE OF LANDOWNER/LESSEE OF WELLSITE) Dec. 28, 2001 (17. DATE)

DWR 55-40 (REV 1/99)

ARIZONA DEPARTMENT OF WATER RESOURCES
15 South 15th Avenue
Phoenix, Arizona 85007

WELL DRILLER REPORT

This report should be prepared by the driller in all detail and filed with the Department within 30 days following completion of the well.

1. Owner Name: Leonard McConnell
   Address: Box 5032 (Street) Bisbee (City) AZ (State) 85603 (Zip)
2. Driller Name: WEBER DRILLING
   Address: RT. 1 BOX 276B (Street) ST. DAVID, AZ. 85630 (City, State, Zip)
3. Location: 24 (N/S) Township; 24 (E/W) Range; 17 Section; NW 1/4 10-acre; NW 1/4 40-acre; NW 1/4 160-acre
4. Well Registration No. 55- 539265 (Required)
5. Permit No. _____ (If issued)

DESCRIPTION OF WELL

6. Total depth of hole 216 ft.
7. Type of casing Steel
8. Diameter and length of casing 8 in. from 0 to 20, 6 in from 0 to 216.
9. Method of sealing at reduction points welded
10. Perforated from 174 to 216, from _____ to _____, from _____ to _____.
11. Size of cuts 8x8 Number of cuts per foot 4
12. If screen was installed: Length _____ ft. Diam _____ in. Type _____
13. Method of construction Drilled (drilled, dug, driven, bored, jetted, etc)
14. Date started 7 (Month) 5 (Day) 93 (Year)
15. Date completed 7 (Month) 6 (Day) 93 (Year)
16. Depth to water 165 ft. (If flowing well, so state)
17. Describe point from which depth measurements were made, and give sea-level elevation if available
    Ground Level
18. If flowing well, state method of flow regulation: _____
19. Remarks: _____

DO NOT WRITE IN THIS SPACE

55-539265
Rc D(24-24)17BBB
Fi
Re ENTERED NOV 15 1993
Entered _____ by _____

DWR-55-55-7/91 (Rev.)

LOG OF WELL

Indicate depth at which water was first encountered, and the depth and thickness of water bearing beds. If water is artesian, indicate depth at which encounterd, and depth to which it rose in well.

From (feet)	To (feet)	Description of formation material
0	216	Alluvial Conglomerate
		FIRST WATER 165'
		STATIC 135'

I hereby certify that this well was drilled by me (or under my supervision), and that each and all statements herein contained are true to the best of my knowledge and belief.

Driller Name: Ronald E. Weber

Street WEBER DRILLING
RT. 1 BOX 276B
ST. DAVID, AZ. 85630

City State Zip

Date 10/5/93

ARIZONA DEPARTMENT OF WATER RESOURCES
15 South 15th Avenue
Phoenix, Arizona 85007

Registration No. 539265

File No. D (24-24),17 BBB

COMPLETION REPORT

1. Per A.R.S. § 45-600, the Completion Report is to be filed with the Department within 30 days after installation of pump equipment by the registered well owner.

2. Drawdown of the water level for a non-flowing well should be measured in feet after not less than 4 hours of continuous operation and while still in operation and for a flowing well the shut-in pressure should be measured in feet above the land or in pounds per square inch at the land surface.

3. The static groundwater level should be measured in feet from the land surface immediately prior to the well capacity test.

4. The tested pumping capacity of the well in gallons per minute for a non-flowing well should be determined by measuring the discharge of the pump after continuous operation for at least 4 hours and for a flowing well by measuring the natural flow at the land surface.

ENTERED JUN 13 1994

LOCATION OF THE WELL:

24 S N/S	24 E/W	17	E½ NW 1/4	NW 1/4	NW 1/4
Township	Range	Section	10-acre	40-acre	160-acre

EQUIPMENT INSTALLED:

Kind of pump SUBMERSIBLE
Turbine, centrifugal, etc.

Kind of power ELECTRIC H.P. Rating of Motor 1
Electric, natural gas, gasoline, etc.

Pumping Capacity 20 Date pump installed:
Gallons per minute

WELL TEST:

Test pumping capacity 20 gal Date Well Tested: 8-1-93
Gallons per minute

Method of Discharge Measurement Bucket + stop watch
Weir, orifice, current meter, etc.

Static Groundwater Level 130 ft. Drawdown 0 ft.

Total Pumping Lift 130 ft. Drawdown 0 lbs.
(Flowing Well)

I HEREBY CERTIFY that the above statements are true to the best of my knowledge and belief.

June 9, 1994
Date

LEONARD McCONNELL
Print Well Owner's Name

Leonard McConnell
Signature of Well Owner or Agent

Box 1032
Address

Bisbee, Az 85603
City State Zip

DWR-55-56-7/91 (Rev.)

FILING FEE $10.00 FILING FEE $10.00

DEPARTMENT OF WATER RESOURCES (DWR)

NOTICE OF INTENTION TO DRILL A WELL OUTSIDE OF AN ACTIVE MANAGEMENT AREA

Section §45-596, Arizona Revised Statutes, provides: In an area not subject to Active Management a person may not drill, deepen, or modify any well, without first filing a Notice of Intention to Drill with the Department.

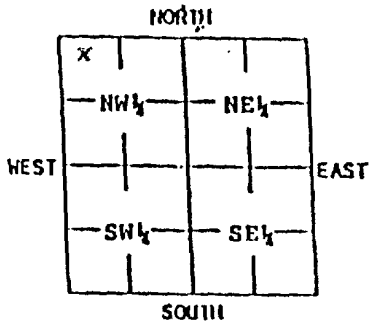

INDICATE WELL LOCATION BY X
(Above diagram represents one 640 acre section)

WELL/LAND LOCATION

24 S | 24 E/W | 17

1. Township | 2. Range | 3. Section

4. NW 1/4 NW 1/4 NW 1/4
10 acre subdivision

5. County Cochise

6. Owner of well:
Leonard McConnell
Name
Box 5032
Mailing Address
Bisbee AZ 85603
City State Zip
Telephone: 432-7050

7. Owner of land:
Same
Name
Mailing Address
City State Zip
Telephone No.

DESCRIPTION OF PROPOSED WELL

8. Diameter 6 inches
Depth 160 feet
9. Type of Casing Steel
10. Design Pump Capacity:
20 gallons per minute
11. Estimate of total annual pumping:
10 acre feet
12. Principal use of water:(be specific)
Home
13. Other uses intended:(be specific)
Landscaping
14. Number of Multiple Drinking Water connections, if any: 0
15. If use includes irrigation, state to nearest tenth, the number of acres to be irrigated: .5
16. Construction will start about:
5/93
Month Year

PLACE OF USE

17. Township NW SEC 17 N/S
18. Range 24E E/W
19. Section NW¼ - 17
20. Legal description of land: E½
a. NW 1/4 NW 1/4 NW 1/4
10 acre sub-division
b. County Assessor's I.D.
102 | 53 | 010
Book | Map | Parcel
21. Type well:
Exempt ✓ Non-exempt
22. Action Requested:
Drill New Well ✓ ; or
Deepen Replace Modify
Well No. 55-
23. Applicant: Owner ✓ Lessee
Same
Name
Mailing Address
City State Zip
Telephone: 432-7050
DRILLING FIRM
Weber Drilling
24. Firm Name
RT 1 Box 276B
Mailing Address
St. David AZ 85630
City State Zip
272
DWR License Number
A-4 C-53
Type of contractor License

DO NOT WRITE IN THIS SPACE
Office Record
File No. D(24-24)17 BBB
Filed 5/18/93 By dlc
Input By
Duplicate RECEIVED MAY 24 1993
Mailed 5/24/93 By dlc
Registration No. 55-539265
INA
W/S 11 S/B

25. Is the proposed wellsite within 100 feet of a septic tank system, sewage disposal area, landfill, hazardous waste facility or storage area of hazardous materials? Yes No ✓

GENERAL INSTRUCTIONS

1. Fill out this form in DUPLICATE and send WITH $10.00 FEE to 15 South 15th Avenue, Phoenix, AZ 85007.
2. For specific instructions, limitations and conditions, see the reverse side of this form.
3. This form is to be used to drill, deepen, replace or modify a well outside of an Active Management Area.
4. If the well is a replacement, deepening or modification of an existing well, provide the registration number of the existing well in Item 21.
5. Construction standards for wells, including abandonment, shall be in accordance with Department Rules and Regulations.

I state that Notice is filed in compliance with A.R.S. §45-596 and is complete and correct to the best of my knowledge and belief and that I understand the limitations under which I must operate this well as set forth on the reverse side of this form.

May 16, 1993
Date

Leonard McConnell
Virginia J. McConnell
Signature of well owner/lessee

DWR 55-40-4/90 (Rev.)

SPECIFIC INSTRUCTIONS, LIMITATIONS AND CONDITIONS

1. Receipt of this annotated Notice constitutes authorization to proceed in drilling, deepening, or modifying the well as set forth on this Notice.

2. Only a well driller licensed in the State of Arizona is authorized to drill, deepen or modify a well.

3. An exempt well means a well having a pump with a maximum capacity of not more than thirty-five (35) gallons per minute and may include the application of water to less than two (2) acres of land to produce plants or parts of plants for sale, human consumption or for use as feed for livestock, range livestock or poultry.

4. A non-exempt well is any well which exceeds the limitations, as indicated in paragraph 3 above. However, water from a non-exempt well located in an Irrigation Non-Expansion Area, may not be withdrawn to irrigate any acres which are not eligible to be irrigated pursuant to A.R.S. § 45-434 or § 45-437. Also, owners of non-exempt wells located in Irrigation Non-Expansion Areas, are subject to the measuring device and annual report requirements of A.R.S. § 45-437.

5. The drilling, deepening, or modification of this well shall be completed within one (1) year of the date of this Notice.

6. Within thirty (30) days after the installation of pumping equipment on this well, the registered well owner shall file the prescribed Completion Report. A form for this purpose will be furnished to the registered owner with the return of an annotated copy of this Notice.

7. The person to whom a well is registered shall notify the Department of a change in ownership or a change in data relating to this well. The prescribed form for these purposes will be furnished to the registered owner with the return of the annotated copy of this Notice.

8. A sketch map showing the general boundaries of the Active Management Areas and Irrigation Non-Expansion Areas is shown at the right. Maps of greater detail are available on request.

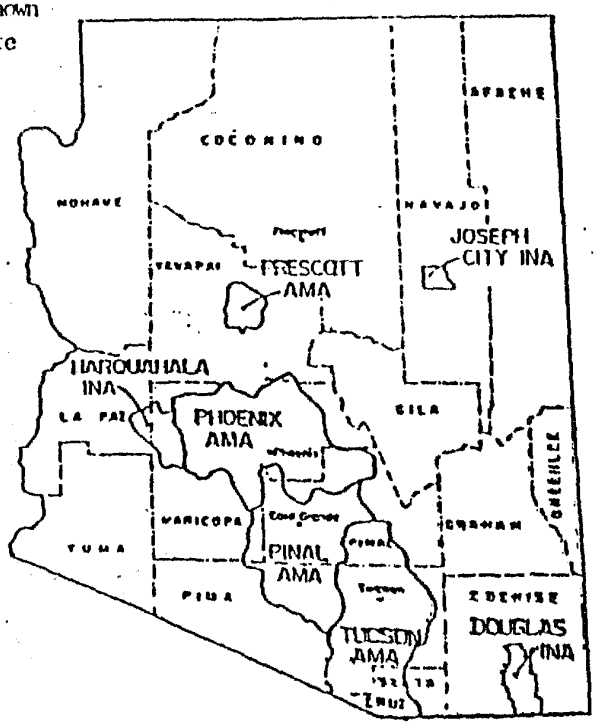

RECEIPT

№ 6242

Leonard McConnell
Box 5032
Bisbee, AZ 85603

STATE OF ARIZONA
DEPARTMENT OF WATER RESOURCES
OPERATIONS DIVISION
15 SOUTH 15TH AVENUE
PHOENIX, ARIZONA 85007
(602) 542-1581

ENTRY CODE 55

FILE NO. 55-539265 THRU

ITEM DESCRIPTION	RATE	AMOUNT
FILING FEE FOR NOI TO DRILL A WELL	10.00	10.00
REG. NO.55-539265		
FILE NO.D(24-24)17BBB		

PAID

CHECK NO. 944 FEE ACCOUNT NO. _____ TOTAL $ 10.00

CHIT NO. _____ RECEIVED BY db DATE 05-24-93

IPS 1821 – Rev. 4/91

ARIZONA DEPARTMENT OF WATER RESOURCES

15 South 15th Avenue, Phoenix, Arizona 85007
Telephone (602) 542-1581
Fax (602) 542-3383

May 24, 1993

FIFE SYMINGTON
Governor

RITA P. PEARSON
Director

Lenord Mc Connell
Box 5032
Bisbee, AZ 85603

Registration No. 55-539265
File No. D(24-24)17BBB

Dear Mr. Mc Connell:

Enclosed is a copy of the Notice of Intention (NOI) to drill a well. This NOI, whic h was recently filed with this Department, is being returned to you as evidence of your compliance with ARS §45-596. The enclosed Completion Report is to be submitted when pump equipment is installed. The Drilling Card and Well Drilling Report form have been sent to your driller. He may not begin drilling until he has received the Drilling Card and it must be displayed on the rig during drilling. If you change drillers, you must supply this Department with the new driller's identity. Please ensure that the driller you select is licensed to drill the type of well you require. All well drillers must pass an examination proving they understand the drilling methods for that particular license, and are familiar with the laws and regulations which govern well construction in Arizona.

If it is necessary to change the location of the proposed well, immediately contact the Department of Water Resources to obtain written permission before proceeding with the drilling. A properly signed, amended Drilling Card must be in the possession of the driller before drilling commences at a different location than originally authorized. **In no case may the replacement well be more than 660 feet from the well it is replacing.**

ARS §45-600 requires the registered well owner to submit a completion report within thirty (30) days after the installation of pumping equipment. It also requires the driller to furnish this Department a complete and accurate log of the well within thirty (30) days after completion of drilling. You should insist, and ensure, that both of these are done.

If in the course of drilling a new well, it is determined that the new well cannot be successfully completed as initially intended (dry hole, cave in, lost tools, etc.), the new well must be properly abandoned and a Well Abandonment Completion Report submitted per R12-15-816.F.

Per ARS §45-593, the person to whom a well is registered shall notify this Department of a change in ownership of the well and/or information pertaining to the physical characteristics of the well in order to keep this well registration file current and accurate. We have enclosed a Change of Well Information Form should it be needed in the future.

If the information you provided indicates your well is near the Colorado River; if in the future, it is determined that water from your well is supplied from the river and you do not have a perfected water right to Colorado River water established prior to 1929, the U.S. Bureau of Reclamation may require you to cease pumping or enter into a contract for use of Colorado River water.

Sincerely,

Dorothy Boggs
Groundwater Permit Specialist

db
Enclosures

EXEMPT WELL
WELL REGISTRATION NO.

55- 539265

DEPARTMENT OF WATER RESOURCES
15 South 15th Avenue
Phoenix, Arizona 85007

EXEMPT WELL

THIS DRILLING CARD SHALL BE IN THE POSSESSION OF THE DRILLER BEFORE DRILLING OPERATIONS COMMENCE

AUTHORIZED DRILLER Weber Drilling LICENSE NO. 272
(Unless superceded by notification of change of well driller)

Notice of Intention to X **Drill** ____ **Deepen** ____ **Replace** ____ **Modify** a well has been filed with the Department by:

Leonard McConnell	Box 5032	Bisbee	AZ	85603
Name	Address	City	State	Zip

This well is to be located in: Township 24S Range 24E Section 17 NW 1/4 NW 1/4 NW 1/4

This authorization to X Drill ____ Deepen ____ Replace ____ Modify the above well expires at midnight on 05-23-94.

PURSUANT TO A.R.S. § 45-600, THE DRILLER SHALL FILE, ON THE PRESCRIBED DEPARTMENT FORM, A LOG OF THE WELL WITHIN 30 DAYS OF COMPLETION OF DRILLING

Bruce [illegible]
for **Deputy Director**

DWR-55-54-3/91

DEPARTMENT OF WATER RESOURCES
99 EAST VIRGINIA AVENUE
PHOENIX, ARIZONA 85004

RECEIVED JUN 14 1982 DEPT. OF WATER RESOURCES

REGISTRATION OF EXISTING WELLS

READ INSTRUCTIONS ON BACK OF THIS FORM BEFORE COMPLETING
PRINT OR TYPE — FILE IN DUPLICATE

11

REGISTRATION FEE (CHECK ONE)	
EXEMPT WELL (NO CHARGE)	☐
NON-EXEMPT WELL — $10.00	☒

FOR OFFICE USE ONLY
REGISTRATION NO. 55- 618175
FILE NO. D(24-24)17 bcc
FILED 6-14-82 (DATE) AT 4:30pm (TIME)
INA
AMA

1. Name of Registrant:
United Evangelism, Inc
408 E. Michigan Drive Tucson AZ 85714
(Address) (City) (State) (Zip)

2. File and/or Control Number under previous groundwater law:
D(24-24)17- bcc (File Number) 35- 2086 (Control Number)

3. a. The well is located within the SW ¼ SW ¼ NW ¼, Section 17, of Township 24 ~~N~~/S, Range 24 E/~~W~~, G & SRB & M, in the County of Cochise.

   b. If in a subdivision: Name of subdivision _____, Lot No. _____, Address _____.

4. The principal use(s) of water (Examples: irrigation - stockwater (domestic) municipal - industrial)
_____.

5. If for irrigation use, number of acres irrigated from well _____.

6. Owner of land on which well is located. If same as Item 1, check this box ☒
_____
(Address) (City) (State) (Zip)

7. Well data (If data not available, write N/A)
   a. Depth of Well 301 feet
   b. Diameter of casing 6 inches
   c. Depth of casing 301 feet
   d. Type of casing P.E. Steel .
   e. Maximum pump capacity 100 gallons per minute.
   f. Depth to water 95 feet below land surface.
   g. Date well completed 6 (Month) – 26 (Day) – 72 (Year) .

8. The place(s) of use of water. If same as Item 3, check this box ☒
   ____¼ ____¼ ____¼, Section ____ Township ____ Range ____
   ____¼ ____¼ ____¼, Section ____ Township ____ Range ____
   Attach additional sheet if necessary.

9. DATE 6-11-82 SIGNATURE OF REGISTRANT Marcos V. Lucero

MICROFILMED

INSTRUCTIONS FOR COMPLETING REGISTRATION FORM

General Instructions

1. A person who owns an "Existing Well" shall register the well, pursuant to A.R.S. 45-593, by filing this form **in duplicate** with the Department of Water Resources not later than midnight June 14, 1982. The form must be completed and signed. Failure to do so will constitute a violation of A.R.S. 45-593, and may subject the well owner to injunction and/or civil penalties, pursuant to A.R.S. Title 45, Article 12.

2. An "Existing Well" means, (1) a well which was drilled on or before June 12, 1980 and which is not abandoned or sealed, or (2) a well which was not completed on or before June 12, 1980, but for which a Notice of Intention to Drill was on file with the Arizona Water Commission on or before June 12, 1980.

3. No registration fee is required for Exempt Wells. A $10.00 registration fee must accompany registration forms for all Non-Exempt Wells.

4. An "Exempt Well" means a well having a pump with a maximum capacity of not more than 35 gallons per minute which is used to withdraw groundwater. An Exempt Well may include the non-commercial irrigation of not more than 1 acre of land.

5. A "Non-Exempt Well" means a well that is not an "Exempt Well".

INSTRUCTIONS FOR REGISTRATION QUESTIONS

1. The Registrant must be the owner of the well and may be an individual, public or private corporation, company, partnership, firm, association, society, estate, trust, any other private organization or enterprise, the United States, any state, territory or country or a governmental entity, political subdivision or municipal corporation organized under or subject to the constitution and laws of this State.

2. If you own an existing irrigation well drilled at any time, or any other type of well drilled on or after June 20, 1968, you should have an assigned control and/or file number. Write these numbers in item 2. If you do not know the number, please explain the reason on the form or on an attached sheet.

3. a. Fill in the Section, Township and Range in all cases if it is available.
   b. If the well is in a subdivision and you have this information, give the subdivision name, Lot Number, and Address.

4. Show all purposes for which the water is used.

5. If the well is used for irrigation, give the number of acres irrigated in 1980 from the well.

6. If the owner of the land is an individual, give the last name, first name, middle initial. If the owner of the land is a corporation, partnership, firm, etc., fill in the appropriate title.

7. Complete the section on Well Data with the most accurate information available to you. If the data is not available, write N/A in the blanks.

8. Give the legal description of the place of use of the water. If place of use is in a subdivision and legal description is not available, give the subdivision name, Lot Number and/or address on the blank line.

9. The person in whose name a well is registered shall notify the Department of any change in ownership and shall keep all information on the registration record current and accurate. A form entitled "Change of Well Information/Ownership" is available for this purpose. A blank form will be furnished with the returned duplicate copy of the registration form.

UNITED EVANGELISM INC
408 E MICHIGAN
TUCSON AZ 85714

STATE OF ARIZONA
DEPARTMENT OF WATER RESOURCES
WATER RIGHTS ADMINISTRATION
99 EAST VIRGINIA
PHOENIX, ARIZONA 85004

RECEIPT

KIND ENTRY	FILE REFERENCE NO.
55	618175
	THRU
55	

ACCOUNT NO. FUND SOURCE	AGENCY	CHAPTER	DIV.	INT. ACCT.	ITEM DESCRIPTION	RATE	$ AMOUNT
					Filing Fee for Registration of	10.00	10.00
					Existing Wells		
					File No. D(24-24)17 bcc		

WAITER PAYMENT
GUESTS 1
CHK NO 428
55-I 10.00
TAX 0.00
TOTL 10.00
CASH 10.00

1484 9 15:53

Check # 428

TOTAL $ 10.00

8/20/82 jc

MICROFILMED

ARIZONA DEPARTMENT OF WATER RESOURCES
500 North 3rd Street
Phoenix, Arizona 85004

SEP - 4 2003

WELL DRILLER REPORT

This report should be prepared by the driller in all detail and filed with the Department within 30 days following completion of the well.

1. DRIVER DRILLING COMPANY
P.O. BOX 4345
HUACHUCA CITY, AZ 85616-0345

2. Owner Name: Edith Douglass
Address: Covington (City) OH (State) 45318 (Zip)

3. Location: 24 N/S 24 E/W 11 ¼ NE ¼ SE ¼ NE
(Township, Range, Section, 10-acre, 40-acre, 160-acre)

4. Well Registration No. 55-587749 (Required)

5. Permit No. _____ (If Issued)

DESCRIPTION OF WELL

6. Total depth of hole 400 ft. RECEIVED SEP 8 2003
7. Type of casing Steel + PVC
8. Diameter and length of casing 8 in. from 0 to 20, 5 in from 0 to 400
9. Method of sealing at reduction points _____
10. Perforated from 360 to 400, from _____ to _____ from _____ to _____
11. Size of cuts .25 Number of cuts per foot 3
12. If screen was installed: Length _____ ft. Diam _____ in. Type _____
13. Method of construction drilled
(drilled, dug, driven, bored, jetted, etc)
14. Date started 05 (Month) 03 (Day) 02 (Year)
15. Date completed 05 (Month) 04 (Day) 02 (Year)
16. Depth to water 350 ft. (If flowing well, so state)
17. Describe point from which depth measurements were made, and give sea_level elevation if available
_____
18. If flowing well, state method of flow regulation: _____
19. Remarks: _____

DO NOT WRITE IN THIS SPACE
OFFICE RECORD
Registration No. 55- 587749
File No. D(24-24) 11 ADA
Received _____ By _____
Entered _____ By _____

DWR-55-55-7/95 (Rev.)

LOG OF WELL

Indicate depth at which water was first encountered, and the depth and thickness of water bearing beds. If water is artesian, indicate depth at which encountered, and depth to which it rose in well.

From (feet)	To (feet)	Description of formation material
0	4	overburden
4	280	clay
280	400	Sandy clay

I hereby certify that this well was drilled by me (or under by supervision), and that each and all statements herein contained are true to the best of my knowledge and belief.

Driller Name: DRIVER DRILLING COMPANY

P.O. BOX 4345
Street

HUACHUCA CITY, AZ 85616-0345 520-459-3496
City State Zip Phone No.

Signature of Driller 6-1-02
Date

RECEIVED
JUL - 5 2001
GROUNDWATER MGT

ARIZONA DEPARTMENT OF WATER RESOURCES
GROUNDWATER MANAGEMENT SUPPORT SECTION
MAIL TO P O BOX 458, PHOENIX, ARIZONA 85001-0458
FOR MORE INFORMATION CALL MONICA ORTIZ 602-417-2470
NOTICE OF INTENTION TO DRILL, DEEPEN, REPLACE OR MODIFY A WELL

PLEASE COMPLETE ALL ITEMS IN THE BOX BELOW DOWN TO COUNTY OR LOCAL AUTHORITY ENDORSEMENT IF WATER FROM THE PROPOSED WELL (LISTED BELOW) WILL BE USED FOR DOMESTIC PURPOSES ON A PARCEL OF LAND 20 OR FEWER ACRES, THE APPLICABLE COUNTY OR LOCAL HEALTH AUTHORITY MUST ENDORSE ALL ITEMS IN THE BOX BEFORE SUBMISSION TO THE DEPARTMENT OF WATER RESOURCES ITEMS C, D, E, AND F MAY BE AVAILABLE FROM YOUR COUNTY ASSESSOR'S OFFICE

A. Eleth N Douglass (LANDOWNER S NAME) 8376 Covington-Gettysburg Rd (CURRENT MAILING ADDRESS) Covington (CITY) OH (STATE) 45318 (ZIP)

B TELEPHONE NO 937 473 8103 COUNTY ASSESSOR'S PARCEL ID INFORMATION

C WELL LOCATED IN Cochise COUNTY D 101 - 42 - 005A (BOOK - MAP - PARCEL) E 24 (# OF ACRES) OFFICIAL SEAL OR STAMP

WELL/LAND LOCATION (MUST BE COMPLETED AS REQUESTED)

F NE ¼ (10AC) SE ¼ (40AC) NE ¼ (160AC) OF SECTION 11 TOWNSHIP 24 N/S RANGE 24 E/W

COUNTY OR LOCAL AUTHORITY ENDORSEMENT

CHECK ONE
G RECOMMEND APPROVAL _____ INSUFFICIENT INFORMATION TO MAKE A DETERMINATION _____ VARIANCE REQUIRED _____ (EXPLANATION ATTACHED)

H. DATE _____ AUTHORIZED SIGNATURE _____ TITLE _____

1 OWNER OF WELL E. N. Douglass
NAME 8376 Covington-Gettysburg Rd
CURRENT MAILING ADDRESS Covington OH 45318
CITY STATE ZIP
TELEPHONE NUMBER 937 473 8103

2 ACTION REQUESTED
DRILL NEW WELL ✓ DEEPEN _____
MODIFY _____ REPLACE _____

WELL REGISTRATION NO 55 _____

FOR A REPLACEMENT WELL PROVIDE MAX CAPACITY OF THE ORIGINAL WELL _____ GALLONS PER MINUTE

DISTANCE FROM THE ORIGINAL WELL _____ FEET

3 CONSTRUCTION WILL START ABOUT
MONTH 8 YEAR 01

4 TYPE OF CASING FOR PROPOSED WELL
SURFACE CASING Steel
DIAMETER 6 DEPTH 20
DOWNHOLE CASING PVC
DIAMETER 4 DEPTH 250±

5 DESIGN PUMP CAPACITY
25 GALLONS PER MINUTE

6 LESSEE OF LAND OF WELLSITE
NAME _____
CURRENT MAILING ADDRESS _____
CITY STATE ZIP
TELEPHONE _____

7 PRINCIPAL USE OF WATER (BE SPECIFIC)
Future Domestic

8 OTHER USES OF WATER (BE SPECIFIC)
NONE

FOR DEPARTMENT USE ONLY
REGISTRATION NO 55 587749
DATE FILED 7-5-01
FILE NO D(24-24)11 ADA
AMA/INA (A) Douglas
W/S 13 S/B _____
PROCESSED BY MB
DATE MAILED 7-10-01
MO

9 PLACE OF USE (LEGAL DESCRIPTION OF LAND):
NE ¼ (10AC) SE ¼ (40AC) NE ¼ (160AC) SECTION 11
TWNSHP 24 N/S RNG 24 E/W

10 TYPE OF WELL (CHECK ONE)
EXEMPT ✓ NON EXEMPT _____

11 CHECK ONE
RESIDENTIAL ✓ STOCKWATER _____
OTHER _____

12 IS THE PROPOSED WELLSITE WITHIN 100 FEET OF A SEPTIC TANK SYSTEM SEWER DISPOSAL AREA, LANDFILL HAZARDOUS MATERIALS OR PETROLEUM STORAGE AREAS AND TANKS?
YES _____ NO ✓

13 DRILLING FIRM Driver Drilling
NAME Box 4345
MAILING ADDRESS Huachuca City Az 85616
CITY STATE ZIP
TELEPHONE NO 520 458 3496
DWR LICENSE NUMBER 177
ROC LICENSE CATEGORY 153 & C53

I STATE THAT THIS NOTICE IS FILED IN COMPLIANCE WITH A.R.S. §45 596 IS COMPLETE AND CORRECT TO THE BEST OF MY KNOWLEDGE AND BELIEF AND THAT I UNDERSTAND THE LIMITATIONS AND CONDITIONS SET FORTH ON THE REVERSE SIDE OF THIS FORM

E N Douglass	Eleth N Douglass	7-2-01
14 TYPE OR PRINT NAME AND TITLE	15 SIGNATURE OF LANDOWNER/LESSEE OF WELLSITE	16 DATE

DWR 55-40 (REV 9/99)

APPLICATION GUIDELINES

In accordance with Arizona Revised Statutes ("A.R.S ") §§ 41 1008 and 1079 the Department of Water Resources (Department) provides the following information regarding the application review process for authority to drill

NECESSARY STEPS & INSTRUCTIONS TO OBTAIN DRILLING AUTHORITY

1 Pursuant to A.R.S § 45-596 a person may not drill cause to be drilled deepen or modify any well for which a permit is not required without first filing a Notice of Intent to Drill with the Department Only a well drilling contractor licensed in the State of Arizona or a single well licensee (a person licensed to drill or modify one exempt well on his or her own property) is authorized to drill deepen or modify a well Drilling may not begin until the well drilling contractor or licensee has possession of a drilling card at the well site issued by the Director in the name of the well drilling contractor or licensee and which authorizes the drilling of the specific well in a specific location To assist you in understanding the requirements for this application copies of A.R.S § 45-596 and Arizona Administrative Code (' A.A.C ") R12 15-810 are available at the Department bookstore (602-417-2450 x7127)

2 If replacing deepening or modifying an existing well provide the registration number of the existing well in item 2 A replacement well is one located no more than 660 feet from the original well and that is not expected to annually withdraw more groundwater than historically withdrawn from the original well

3 Information to complete items 3 4, 5 and 13 may be available from your driller

4 Information to complete items 9 and 12 may be available from your County Assessor's Office

5 For item 10, in an Active Management Area A.R.S § 45-454 only allows non irrigation uses for exempt" wells If the proposed use includes the growing of 2 or more acres of plants for sale or human/animal consumption (irrigation use) the well does not qualify as an exempt well

6 An exempt well, referred to in Item 10 means a well with a pump with a maximum capacity of not more than thirty-five gallons per minute and used for non irrigation purposes

7 For item 11, in an Active Management Area A.R.S §45-454 allow up to 56 acre feet per year of pumping from a domestic (residential) or stock watering exempt well and up to 10 acre ft per year from an exempt well used for other (usually commercial non-irrigation) purposes

8 If any water from a proposed well on a parcel of twenty or fewer acres will be used for domestic purposes, as defined in § 45-454, the applicant must submit a well site plan of the property The plan must be on an 8½ x 11" piece of plain paper with representation of the locations of all structures and proximity of adjacent lot lines to scale It must include the county assessor s parcel identification number The plan must show the proposed well location and the location of any septic tank or sewer system that is either located on the property or within one hundred feet of the proposed well site as well as indicating the measured shortest distance between the proposed well and existing septic tank system **The plan must demonstrate that the well will not be drilled within one hundred feet of any septic or sewer system**

9 The site plan must be approved by the county health authority or by a local health authority in areas where the county health authority has delegated authority to approve septic or sewer systems Endorsement by the county/local authority is based solely on the best available judgement that the proposed well as shown on the site plan submitted is 100 feet or more from all known and visually identifiable sewage treatment systems It is not a representation that a well placed at this site will be guaranteed as to quantity or quality In areas where there is no local or county authority that controls installation of septic tanks or sewer systems or if the health authority is unable to determine whether the proposed well location complies with state and local requirements the applicant must apply for approval directly to the Department of Water Resources

10 If an individual other than the land owner or lessee signs this notice an original letter of authorization from the land owner/lessee, stating that the individual has permission to sign this specific notice on his or her behalf must accompany the notice

11 Please mail **two original Notices** with **original signatures** and **two site plans** and, in accordance with A.R S § 45 113 a **check or money order (no cash) in the amount of $10 00** to P O Box 458 Phoenix Arizona 85001 0458 or hand deliver to 500 North Third Street Phoenix, Arizona

12 Arizona Revised Statute § 45 596(D) provides that the Director of the Department is to determine whether or not all information required on this form has been submitted If not the person filing the Notice will be notified and the drilling or modification of the well may **not** proceed

13 This form is not applicable for non exempt wells (those yielding more than thirty five gallons per minute) within an Active Management Area Contact Groundwater Management for further information regarding the appropriate notice to file with the Department

TIME FRAME FOR REVIEW OF YOUR APPLICATION

Within 15 days after receipt of your Notice of Intention the Arizona Department of Water Resources (' Department) will determine whether your application should be granted or denied unless this time is extended for lack of a complete application If your application is incomplete the Department will notify you in writing and will specify what information is necessary to make the application complete Until the missing information is received, the time frame for review of your application will be suspended Your application will not be complete until all of the requested information is received If you do not supply the missing information within sixty (60) days the Department may deem your application withdrawn and close the file

At the end of its review the Department will send you a written notice either granting or denying your application for drilling authority If your application is approved the Drill Card will be mailed directly to the drilling contractor If denied the Department s notice will state justification for the denial and an explanation of your right to appeal

CONSTRUCTION AND FOLLOW UP REQUIREMENTS

1 Construction and abandonment standards for wells must be in accordance with Department Regulations A.R.S § 45 594 and Arizona Administrative Code R12 15-811 require the well to be constructed with a twenty foot steel surface seal casing, including a one foot steel stickup and one and one-half inches of grout seal around the casing from the surface to a depth of twenty feet unless a variance is granted **(see A R S § 45-596 (G) for procedure to follow in requesting a variance)**

2 Pursuant to § 45-596(E) the drilling deepening or modification of the well must be completed within one year of the date of the Notice of Intent If the well is not completed within one year a new Notice of Intent must be filed before proceeding with further construction

3 If a well which was originally drilled as an exploration well a monitor well a piezometer well or for any use other than domestic use is later proposed to be converted to use for domestic purposes as defined in § 45-454 the well owner must file a Notice of Intention to Drill and comply with the requirements of § 45-596 before the well is converted and any water from that well is used for domestic purposes

4 Within thirty days after installation of pumping equipment the registered well owner must file a Completion Report with the Department The person to whom a well is registered also must notify the Department of a change in ownership or a change in data relating to this well

ARIZONA DEPARTMENT OF WATER RESOURCES

GROUNDWATER MANAGEMENT SUPPORT SECTION

500 North Third Street
Phoenix, Arizona 85004

THIS AUTHORIZATION SHALL BE IN POSSESSION OF THE DRILLER DURING ALL DRILL OPERATIONS

WELL REGISTRATION NO 55-587749

AUTHORIZED DRILLER DRIVER DRILLING COMPANY LICENSE NO 177

NOTICE OF INTENTION TO DRILL A EXEMPT WELL(S) HAS BEEN FILED WITH THE DEPARTMENT BY

WELL OWNER EDITH DOUGLASS 8376 COVINGTON-GETTYSBURG RD COVINGTON, OH 45318

The well(s) is/are to be located in the

NE ¼ of the SE ¼ of the NE ¼ Section 11 Township 24 SOUTH Range 24 EAST

No of wells in this project 1

THIS AUTHORIZATION EXPIRES AT MIDNIGHT ON THE 3RD DAY OF JULY, 2002

GROUNDWATER MANAGEMENT SUPPORT

THE DRILLER MUST FILE A LOG OF THE WELL WITHIN 30 DAYS OF COMPLETION OF DRILLING

GREAT SEAL OF THE STATE OF ARIZONA
DITAT DEUS
1912

T 24 S R 24 E

SE 1/4 of NE 1/4 Sec 11

40 160

RECEIVED
JUL - 5 2001
GROUNDWATER MGT

N

State Land

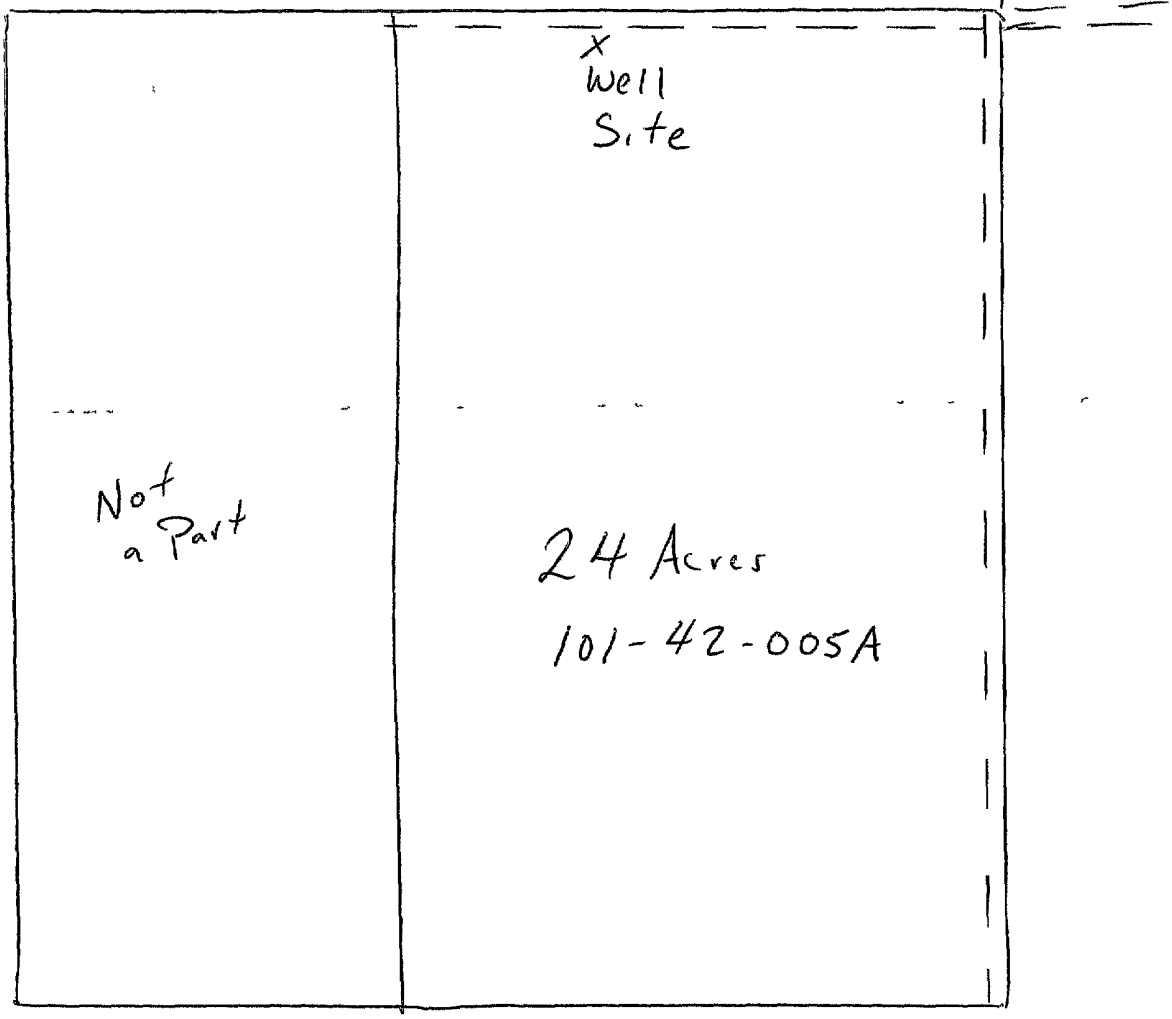

ARIZONA DEPARTMENT OF WATER RESOURCES
500 North 3rd Street, Phoenix, Arizona 85004
Telephone (602) 417-2470
Fax (602) 417-2422

July 10, 2001

JANE DEE HULL
Governor

JOSEPH C SMITH
Director

EDITH DOUGLASS
8376 COVINGTON-GETTYSBURG RD
COVINGTON, OH 45318

Registration No 55- 587749
File No D(24-24) 11 ADA

Dear Well Owner

Enclosed is a copy of the Notice of Intention (NOI) to Drill a well This NOI, which was recently filed with this Department, is being returned to you as evidence of your compliance with ARS §45-596 The enclosed Completion Report is to be submitted when pump equipment is installed The Drilling Card and Well Drilling Report form have been sent to your driller He may not begin drilling until he has received the Drilling Card and it must be displayed on the rig during drilling If you change drillers, you must supply this Department with the new driller's identity Please ensure that the driller you select is licensed to drill the type of well you require All well drillers must pass an examination proving they understand the drilling methods for that particular license, and are familiar with the laws and regulations which govern well construction in Arizona

If it is necessary to change the location of the proposed well, immediately contact the Department of Water Resources to obtain written permission before proceeding with the drilling A properly signed, amended Drilling Card must be in the possession of the driller before drilling commences at a different location than originally authorized

ARS §45-600 requires the registered well owner to submit a completion report within thirty (30) days after the installation of pumping equipment It also requires the driller to furnish this Department a complete and accurate log of the well within thirty (30) days after completion of drilling You should insist, and ensure, that both of these are done

If in the course of drilling a new well, it is determined that the new well cannot be successfully completed as initially intended (dry hole, cave in, lost tools, etc), the new well must be properly abandoned and a Well Abandonment Completion Report submitted per R12-15-816 F

Per ARS §45-593 (C), the person to whom a well is registered shall notify this Department of a change in ownership of the well and/or information pertaining to the physical characteristics of the well in order to keep this well registration file current and accurate We have enclosed a Change of Well Information Form should it be needed in the future

Sincerely,

Toni Bergeman
Water Resource Technician
Groundwater Management Support Section

Enclosures

BISBEE: Votaw

DEPARTMENT OF WATER RESOURCES
99 EAST VIRGINIA AVENUE
PHOENIX, ARIZONA 85004

RECEIVED MAY 20 1982 DEPT. OF WATER RESOURCES

REGISTRATION OF EXISTING WELLS

READ INSTRUCTIONS ON BACK OF THIS FORM BEFORE COMPLETING
PRINT OR TYPE — FILE IN DUPLICATE

13

REGISTRATION FEE (CHECK ONE)	
EXEMPT WELL (NO CHARGE)	☒
NON-EXEMPT WELL — $10.00	☐

FOR OFFICE USE ONLY
REGISTRATION NO. 55- 645912
FILE NO. D(24-25)18 bb
FILED 5-20-82 (DATE) AT 1P (TIME)
INA —
AMA —

1. Name of Registrant:
Wesley E. Polley

P. O. Box 5998 (Address) Bisbee (City) Arizona (State) 85603 (Zip)

2. File and/or Control Number under previous groundwater law:
_____ (File Number) 35- _____ (Control Number)

3. a. The well is located within the ____ ¼ NW ¼ NW ¼, Section 18, of Township 24S N/S, Range 25E E/W, G & SRB & M, in the County of Cochise.

b. If in a subdivision: Name of subdivision _____, Lot No. _____, Address _____.

4. The principal use(s) of water (Examples: irrigation - stockwater - domestic - municipal - industrial)
Stockwater and domestic.

5. If for irrigation use, number of acres irrigated from well _____.

6. Owner of land on which well is located. If same as Item 1, check this box ☒

_____
(Address) (City) (State) (Zip)

7. Well data (If data not available, write N/A)
a. Depth of Well 150 feet
b. Diameter of casing 6 inches
c. Depth of casing 140 feet
d. Type of casing Metal pipe.
e. Maximum pump capacity 25 gallons per minute.
f. Depth to water 50 feet below land surface.
g. Date well completed Prior to 1925 (Month) (Day) (Year).

8. The place(s) of use of water. If same as Item 3, check this box ☒
____ ¼ ____ ¼ ____ ¼, Section ____ Township _____ Range _____
____ ¼ ____ ¼ ____ ¼, Section ____ Township _____ Range _____
Attach additional sheet if necessary.

9. DATE 5/18/82 SIGNATURE OF REGISTRANT Wesley E. Polley

MICROFILMED

ARIZONA DEPARTMENT OF WATER RESOURCES
GROUNDWATER MANAGEMENT SUPPORT SECTION

MAIL TO: P.O. BOX 458 - PHOENIX, ARIZONA 85001-0458
500 North Third Street, Phoenix, Arizona 85004-3903
Phone (602) 417-2470

RECEIVED
MAR 12 1998
RECORDS MGT

REQUEST FORM TO CHANGE WELL INFORMATION
OWNERSHIP * DRILLER * VARIANCE

Please complete the appropriate section of this request form and return to P.O. Box 458, Phoenix, Arizona 85001-0458 or hand deliver to the above address with applicable fee. NOTE: A.R.S. §45-593.C requires that the Department be notified of change of well ownership and that the new owner is required to keep the Department's Well Registration records current and accurate. Well data and ownership changes must be submitted within thirty days after changes take place.

SAVE THIS FORM TO REPORT FUTURE CHANGES IN OWNERSHIP, CHANGES IN ADDRESS, OR CHANGE IN WELL DATA SUCH AS PUMP CAPACITY, CORRECTION OF LEGAL DESCRIPTION, CHANGE OF WELL DRILLER AND AMENDING INFORMATION PREVIOUSLY FILED.

1. CHANGE OF WELL INFORMATION: (NO FEE REQUIRED)

NOTE: If the location of the proposed well changes after drilling authority has been issued, attach a $10.00 reissue fee for each well.

WELL REGISTRATION NO. 55-_____ FILE NO:_____

If known, I/We request the following well information be changed:_____

_____

Date_____ Signature of Current Well Owner_____

2. STATEMENT OF CHANGE OF WELL OWNERSHIP: ($10.00 FEE REQUIRED)

NOTE: If this change consists of more than one well and the names are common: attach a $10.00 fee. Otherwise, each well requires a separate fee of $10.00.

WE, ~~I~~, ALAN KEMP AND HOLLY KEMP, state that I am the ~~Previous~~/New Owner of the well described below:

Lot 1 _____¼ _____¼ _____¼ of Section 18 Township 24s Range 25 e
(10 Acre / 40 Acre / 160 Acre)

Assessor's tax parcel number of the parcel on which the well is located: Book 101 Map 49 Parcel 012-7.

Well Registration No. 55- 645912 File No. D(24-25)18 BB (if known)

Power
PRINT Previous Owner's Name

ALAN KEMP & HOLLY KEMP
PRINT New Owner's Name

_____
Mailing Address

PO Box 234
Mailing Address

_____
City State Zip

Little Rock WA 98556
City State Zip

_____
Telephone Number

ENTERED MAR 12 1998
Telephone Number

Signature of ~~Previous~~/New Well Owner Alan W. K Date 3-10-98

DWR 55-71 (Rev 6/96) NEW WELL OWNER Holly A. Kemp DATE 3/10/98

ARIZONA DEPARTMENT OF WATER RESOURCES
GROUNDWATER MANAGEMENT SUPPORT SECTION
MAIL TO: P.O. BOX 458 - PHOENIX, ARIZONA 85001-0458
500 North Third Street, Phoenix, Arizona 85004-3903
Phone (602) 417-2470 Fax (602) 417-2422

3. REQUEST TO CHANGE WELL DRILLER $10.00 FEE REQUIRED FOR EACH WELL

This request must be received by this Department and the Drill Card issued to the new drilling firm prior to the drillir or completion of any well.

Well Registration No. 55-_____ File No._____

Original Well Driller	New Well Driller
Mailing Address	Mailing Address
Telephone Number	Telephone Number
ADWR License Number	ADWR License Number
R.O.C. License Category	R.O.C. License Category
Typed or Printed Name of Well Owner	Signature of Well Owner Date

The fee charge for well ownership and reissue of drill card is authorized by R12-15-151, effective June 30, 1994.

4. REISSUE OF DRILLING AUTHORITY FOR VARIANCE REQUEST: ($10.00 EACH WELL)

NOTE: If extraordinary or unusual conditions exist, after the initial drilling authority has been issued, the well owner or well driller may request a variance from the provisions of R12-15-811.

WELL REGISTRATION NO. 55-_____ FILE NO:_____

I/WE REQUEST THE FOLLOWING WELL DRILLING AUTHORITY BE REISSUED PER THE ATTACHED VARIANCE REQUEST:

_____

Signature of Well Owner/Well Driller_____ Date_____

ARIZONA DEPARTMENT OF WATER RESOURCES
GROUNDWATER MANAGEMENT SUPPORT SECTION
MAIL TO: P.O. BOX 458 - PHOENIX, ARIZONA 85001-0458
500 North Third Street, Phoenix, Arizona 85004-3903
Phone (602) 417-2470

RECEIVED
NOV 26 1997
RECORDS MGT

REQUEST FORM TO CHANGE WELL INFORMATION OWNERSHIP * DRILLER * VARIANCE

Please complete the appropriate section of this request form and return to P.O. Box 458, Phoenix, Arizona 85001-0458 or hand deliver to the above address with applicable fee. NOTE: **A.R.S. §45-593.C** requires that the Department be notified of change of well ownership and that the new owner is required to keep the Department's Well Registration records current and accurate. Well data and ownership changes must be submitted within thirty days after changes take place.

SAVE THIS FORM TO REPORT FUTURE CHANGES IN OWNERSHIP, CHANGES IN ADDRESS, OR CHANGE IN WELL DATA SUCH AS PUMP CAPACITY, CORRECTION OF LEGAL DESCRIPTION, CHANGE OF WELL DRILLER AND AMENDING INFORMATION PREVIOUSLY FILED.

1. CHANGE OF WELL INFORMATION: (NO FEE REQUIRED)

NOTE: If the location of the proposed well changes after drilling authority has been issued, **attach a $10.00 reissue fee for each well.**

WELL REGISTRATION NO. 55-_____ **FILE NO:**_____

If known, I/We request the following well information be changed:_____

_____

Date_____ **Signature of Current Well Owner**_____

2. STATEMENT OF CHANGE OF WELL OWNERSHIP: ($10.00 FEE REQUIRED)

NOTE: If this change consists of more than one well and the names are common: attach a $10.00 fee. Otherwise, each well requires a separate fee of $10.00.

I, Billie Joan Power, state that I am the **Previous/New Owner** of the well described below:

____ ¼ NW ¼ NW ¼ of Section 18 Township 24S Range 25E
10 Acre 40 Acre 160 Acre

Assessor's tax parcel number of the parcel on which the well is located: Book 101 Map 49 Parcel 12.

Well Registration No. 55- 645912 File No._____ (if known)

Wes Polley
PRINT Previous Owner's Name

Michael W + Billie Joan Power
PRINT New Owner's Name

PO Box 5998
Mailing Address

PO Box 1875
Mailing Address

Bisbee AZ 85603
City State Zip

Bisbee AZ 85603
City State Zip

Telephone Number

520-459-9806
Telephone Number

Signature of Previous/New Well Owner Billie Joan Power **Date** 11-3-97

DWR 55-71 (Rev 6/96)

ENTERED NOV 28 1997

ARIZONA DEPARTMENT OF WATER RESOURCES
Records Management Section
500 N. 3rd Street * Phoenix, Arizona 85004
(602) 417-2405 * (800) 352-8488
www.water.az.gov

Pump Installation Completion Report

- Review instructions prior to completing form
- The registered well owner should file this report with the Department within 30 days following installation of pump equipment

** PLEASE PRINT CLEARLY **

RECEIVED NOV 17 2005 Water Management

FILE NUMBER: D(24-24) 18 CBB
WELL REGISTRATION NUMBER: 55- 209744

SECTION 1. REGISTRY INFORMATION

Well Owner

FULL NAME OF COMPANY, ORGANIZATION OR INDIVIDUAL: CRAIG KEEFER
MAILING ADDRESS: PO BOX 530
CITY / STATE / ZIP: NACO, AZ 85620
CONTACT PERSON NAME AND TITLE:
TELEPHONE NUMBER: 520-236-7915
FAX:

Location of Well

WELL ~~LOCATION~~ ADDRESS (IF KNOWN): 3530 S. QueTel Av

TOWNSHIP (N/S)	RANGE (E/W)	SECTION	160 ACRE	40 ACRE	10 ACRE
24S	24E	18	SW 1/4	NW 1/4	NW 1/4

COUNTY ASSESSOR'S PARCEL ID NUMBER (MOST RECENT): BOOK 102 | MAP 57 | PARCEL 310

COUNTY WHERE WELL IS LOCATED: Cochise

SECTION 2. EQUIPMENT INSTALLED

DATE PUMP INSTALLED:

Pump Type CHECK ONE

- [x] Air Lift
- [ ] Bucket
- [ ] Centrifugal
- [ ] Jet
- [ ] Piston
- [x] Rotary
- [ ] Submersible
- [ ] Turbine
- [ ] Other (please specify)

Power Type CHECK ONE

- [ ] Diesel Engine
- [x] Electric Motor
- [ ] Gasoline Engine
- [ ] Hand
- [ ] Natural Gas
- [ ] Windmill
- [ ] Other (please specify)

RATED PUMP CAPACITY: 25 Gallons Per Minute
HORSE POWER RATING OF MOTOR: 2 hp

SECTION 3. WELL TEST

Pump Test Data

DATE WELL TESTED: 11-15-05
STATIC WATER LEVEL (A): 134 Feet Below Land Surface
PUMPING WATER LEVEL (B): 140 Feet Below Land Surface
DRAWDOWN [(B) - (A)]: 6
TEST PUMPING RATE: 20 Gallons Per Minute
DURATION OF PUMP TEST (Minimum 4 Hours): Hours
TOTAL PUMPING LIFT: 140 Feet
FOR FLOWING WELL, MEASURED SHUT IN HEAD: [ ] FT [ ] PSI

Method of Discharge Measurement

CHECK ONE

- [ ] Bailer
- [ ] Bucket - Barrel - Stopwatch
- [ ] Current
- [x] Estimated - Air Lift
- [ ] Gauge
- [ ] Meter
- [ ] Orifice
- [ ] Volume
- [ ] Weir - Flume
- [ ] Other (please specify)

Method of Measuring Water Level

CHECK ONE

- [ ] Air Line
- [x] Electric Measuring Line (Sounder)
- [ ] Steel Tape
- [ ] Other (please specify)

COMPLETED DEC 07 2005

I HEREBY CERTIFY *that the above statements are true to the best of my knowledge and belief according to* A.R.S § 45-600(B)

SIGNATURE OF WELL OWNER: Patricia A. Keefer
DATE: 11/16/05

DWR-55-56 (Rev. 10/11/01)

ARIZONA DEPARTMENT OF WATER RESOURCES
Records Management Section
500 N. 3rd Street * Phoenix, Arizona 85004
(602) 417-2405 * (800) 352-8488
www.water.az.gov

Well Driller Report and Well Log

RECEIVED
NOV 2 - 2005
Information Management

- This report should be prepared by the driller in detail and filed with the Department within 30 days following completion of the well.

** PLEASE PRINT CLEARLY **

FILE NUMBER: D(24-24) 18 CBB
WELL REGISTRATION NUMBER: 55- 209744
PERMIT NUMBER (IF ISSUED):

SECTION 1. DRILLING AUTHORIZATION

Drilling Firm

NAME	DWR LICENSE NUMBER
ALLENS WELL SERVICE L.L.C	14
ADDRESS	TELEPHONE NUMBER
5509 W. GLEESON ROAD	520-642-3775
CITY/STATE/ZIP	FAX
ELFRIDA, AZ 85610-9050	

SECTION 2. REGISTRY INFORMATION

Well Owner

FULL NAME OF COMPANY, ORGANIZATION OR INDIVIDUAL: CRAIG KEEFER
MAILING ADDRESS: PO BOX 530
CITY / STATE / ZIP: NACO, AZ 85620
CONTACT PERSON NAME AND TITLE:
TELEPHONE NUMBER: 520-236-7915
FAX:
WELL NAME:

Location of Well

WELL LOCATION ADDRESS (IF KNOWN): 3530 S Quetez Av.

TOWNSHIP (N/S)	RANGE (E/W)	SECTION	160 ACRE	40 ACRE	10 ACRE
24	24	18	SW 1/4	NW 1/4	NW 1/4

LATITUDE				LONGITUDE			
30 °	20 ·	34 "	N	109 °	56 ·	55 "	W

LAND SURFACE ELEVATION AT WELL: 4249 Feet Above Sea Level

METHOD OF LATITUDE / LONGITUDE (CHECK ONE)
☐ USGS Quad Map ☐ Conventional Survey ☐ GPS : ☐ Survey-Grade ☐ Hand-Held

COUNTY ASSESSOR'S PARCEL ID NUMBER

BOOK	MAP	PARCEL
102	57	310

COUNTY WHERE WELL IS LOCATED: Cochise

SECTION 3. WELL CONSTRUCTION DETAILS

Drill Method

CHECK ONE
- ☒ Air Rotary
- ☐ Bored or Augered
- ☐ Cable Tool
- ☐ Dual Rotary
- ☐ Mud Rotary
- ☐ Reverse Circulation
- ☐ Driven
- ☐ Jetted
- ☐ Air Percussion / Odex Tubing
- ☐ Other (please specify)

Method of Well Development

CHECK ONE
- ☒ Airlift
- ☐ Bail
- ☐ Surge Back
- ☐ Surge Pump
- ☐ Other (please specify)

Condition of Well

CHECK ONE
- ☐ Capped
- ☒ Pump Installed

Method of Sealing at Reduction Points

CHECK ONE
- ☒ None
- ☐ Packed
- ☐ Swedged
- ☐ Welded
- ☐ Other (please specify)

Condition of Well

DATE WELL CONSTRUCTION STARTED: 11-14-05
DATE WELL CONSTRUCTION COMPLETED: 11-15-05

I state that this notice is filed in compliance with A.R.S. §45-596 and is complete and correct to the best of my knowledge and belief.

DRILLING FIRM	SIGNATURE OF QUALIFYING PARTY	DATE
Allen's Well Service	Tracy Allen	11/17/05

ENTERED NOV 22 2005

DWR-55-55-10/01 (Rev.)

Well Driller Report and Well Log

WELL REGISTRATION NUMBER
55- 209744

SECTION 4. WELL CONSTRUCTION DESIGN (AS BUILT) (attach additional page if needed)

DEPTH OF BORING		DEPTH OF COMPLETED WELL	
245	Feet Below Land Surface	245	Feet Below Land Surface

Water Level Information

STATIC WATER LEVEL	DATE MEASURED	TIME MEASURED	IF FLOWING WELL, METHOD OF FLOW REGULATION
136 Feet Below Land Surface	11-16-05	10:00 AM	☐ Valve ☐ Other:

Borehole / Installed Casing

Borehole: DEPTH FROM SURFACE FROM (feet)	Borehole: DEPTH FROM SURFACE TO (feet)	Borehole: BOREHOLE DIAMETER (inches)	Installed Casing: DEPTH FROM SURFACE FROM (feet)	Installed Casing: DEPTH FROM SURFACE TO (feet)	Installed Casing: OUTER DIAMETER (inches)	MATERIAL TYPE (X): STEEL	MATERIAL TYPE (X): PVC	MATERIAL TYPE (X): ABS	MATERIAL TYPE (X): IF OTHER TYPE, DESCRIBE	PERFORATION TYPE (X): BLANK OR NONE	PERFORATION TYPE (X): WIRE WRAP	PERFORATION TYPE (X): SHUTTER SCREEN	PERFORATION TYPE (X): MILLS KNIFE	PERFORATION TYPE (X): SLOTTED	PERFORATION TYPE (X): IF OTHER TYPE, DESCRIBE	SLOT SIZE IF ANY (inches)
0	20	12 1/4	+1	20	8 5/8	X										
20	245	8	-5	245	6		X									
			185	245										X		1/8

Installed Annular Material

DEPTH FROM SURFACE FROM (feet)	DEPTH FROM SURFACE TO (feet)	ANNULAR MATERIAL TYPE (X): NONE	CONCRETE	NEAT CEMENT OR CEMENT GROUT	CEMENT-BENTONITE GROUT	BENTONITE: GROUT	BENTONITE: CHIPS	BENTONITE: PELLETS	IF OTHER TYPE OF ANNULAR MATERIAL, DESCRIBE	FILTER PACK: SAND	FILTER PACK: GRAVEL	FILTER PACK: SIZE
0	20			X					NONE			

Well Driller Report and Well Log

WELL REGISTRATION NUMBER
55- 209744

SECTION 5. GEOLOGIC LOG OF WELL

DEPTH FROM SURFACE FROM (feet)	TO (feet)	DESCRIPTION Describe material, grain size, color, etc.	Check (X) every interval where water was encountered
0	18	red Clay	
18	40	Gravel	
40	160	Clay & rock	
160	170	Gravel	x
170	180	Clay & rock	
180	185	Gravel	x
185	245	Clay & rock	

Well Driller Report and Well Log

WELL REGISTRATION NUMBER
55- 209744

SECTION 6. WELL SITE PLAN

NAME OF WELL OWNER	COUNTY ASSESSOR'S PARCEL ID NUMBER		
	BOOK	MAP	PARCEL
CRAIG KEEFER	102	57	310

- Please draw the following: (1) the boundaries of property on which the well was located; (2) the proposed well location; (3) the locations of all septic tank systems and sewer systems on the property or within 100 feet of the well location, even if on neighboring properties; and (4) any permanent structures on the property that may aid in locating the well.
- Please indicate the distance between the well location and any septic tank system or sewer system.

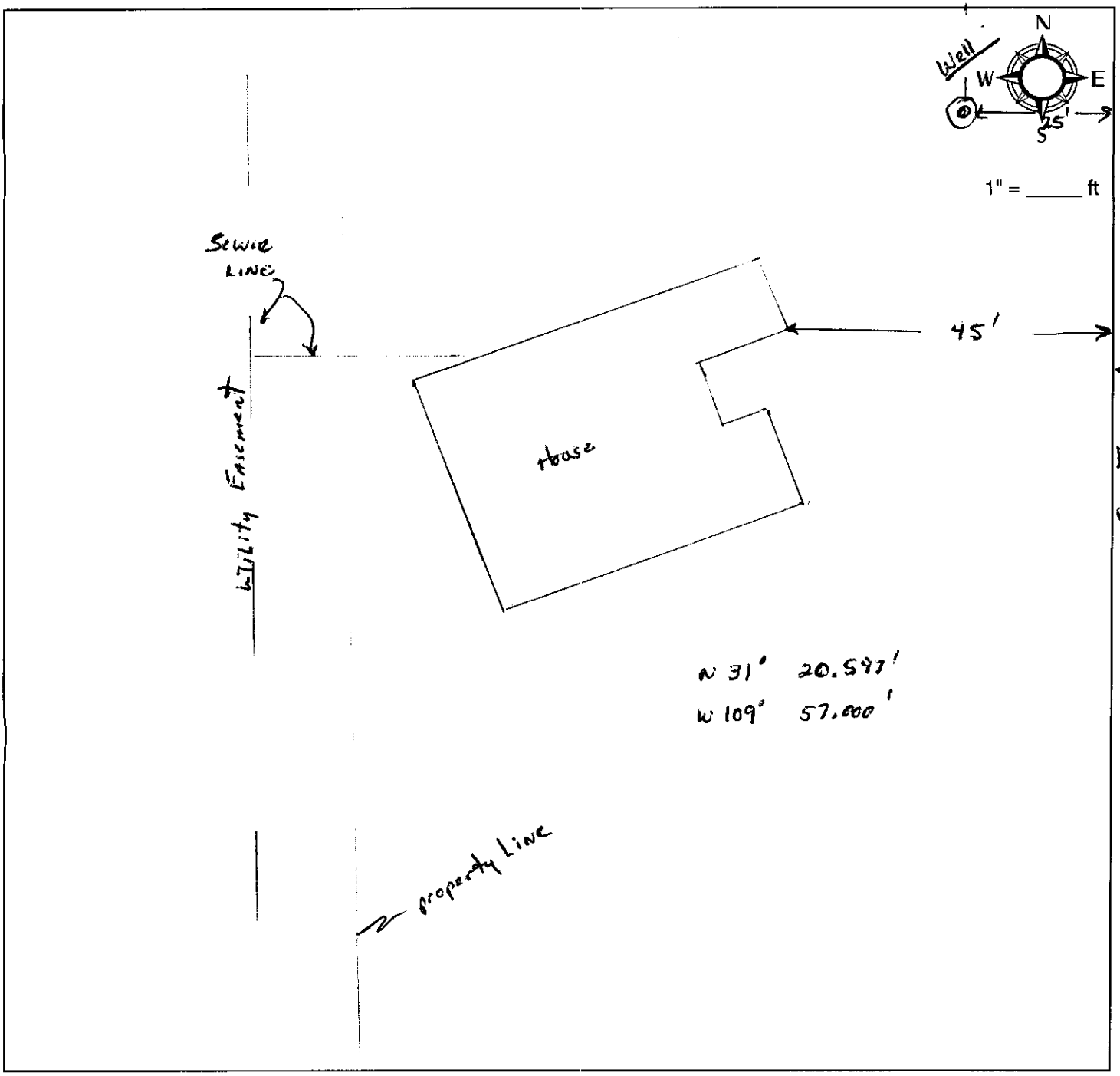

ARIZONA DEPARTMENT OF WATER RESOURCES
Records Management Section
500 N. 3rd Street * Phoenix, Arizona 85004
(602) 417-2405 * (800) 352-8488
www.water.az.gov

Pump Installation Completion Report

* Review instructions prior to completing form
* The registered well owner should file this report with the Department within 30 days following installation of pump equipment

** PLEASE PRINT CLEARLY **

FILE NUMBER: D(24-24) 18 CBB
WELL REGISTRATION NUMBER: 55- 209744

SECTION 1. REGISTRY INFORMATION

Well Owner

FULL NAME OF COMPANY, ORGANIZATION OR INDIVIDUAL: CRAIG KEEFER

MAILING ADDRESS: PO BOX 530

CITY / STATE / ZIP: NACO, AZ 85620

CONTACT PERSON NAME AND TITLE:

TELEPHONE NUMBER: 520-236-7915

FAX:

Location of Well

WELL LOCATION ADDRESS (IF KNOWN): 3530 S. Quetzal Rd

TOWNSHIP (N/S)	RANGE (E/W)	SECTION	160 ACRE	40 ACRE	10 ACRE
24 S	24 E	18	SW 1/4	NW 1/4	NA 1/4

COUNTY ASSESSOR'S PARCEL ID NUMBER (MOST RECENT)

BOOK	MAP	PARCEL
102	57	310

COUNTY WHERE WELL IS LOCATED: Cochise

SECTION 2. EQUIPMENT INSTALLED

DATE PUMP INSTALLED:

Pump Type

CHECK ONE

- [x] Air Lift
- [ ] Bucket
- [ ] Centrifugal
- [ ] Jet
- [ ] Piston
- [x] Rotary
- [ ] Submersible
- [ ] Turbine
- [ ] Other (please specify)

Power Type

CHECK ONE

- [ ] Diesel Engine
- [x] Electric Motor
- [ ] Gasoline Engine
- [ ] Hand
- [ ] Natural Gas
- [ ] Windmill
- [ ] Other (please specify)

RATED PUMP CAPACITY: 25 Gallons Per Minute

HORSE POWER RATING OF MOTOR: 3 hp

SECTION 3. WELL TEST

Pump Test Data

DATE WELL TESTED: 11-15-05

STATIC WATER LEVEL (A): 134 Feet Below Land Surface

PUMPING WATER LEVEL (B): 140 Feet Below Land Surface

DRAWDOWN [(B) - (A)]: 6

TEST PUMPING RATE: 20 Gallons Per Minute

DURATION OF PUMP TEST (Minimum 4 Hours): Hours

TOTAL PUMPING LIFT: 140 Feet

FOR FLOWING WELL, MEASURED SHUT IN HEAD: [ ] FT [ ] PSI

Method of Discharge Measurement

CHECK ONE

- [ ] Bailer
- [ ] Bucket - Barrel - Stopwatch
- [ ] Current
- [x] Estimated - Air Lift
- [ ] Gauge
- [ ] Meter
- [ ] Orifice
- [ ] Volume
- [ ] Weir - Flume
- [ ] Other (please specify)

Method of Measuring Water Level

CHECK ONE

- [ ] Air Line
- [x] Electric Measuring Line (Sounder)
- [ ] Steel Tape
- [ ] Other (please specify)

I HEREBY CERTIFY *that the above statements are true to the best of my knowledge and belief according to* A.R.S § 45-600(B)

SIGNATURE OF WELL OWNER: Craig A. Keefer

DATE: 11/16/05

ARIZONA DEPARTMENT OF WATER RESOURCES

WATER MANAGEMENT SUPPORT SECTION

500 North Third Street
Phoenix, Arizona 85004

THIS AUTHORIZATION SHALL BE IN POSSESSION OF THE DRILLER DURING ALL DRILL OPERATIONS

WELL REGISTRATION NO: 55-209744

AUTHORIZED DRILLER: ALLENS WELL SERVICE L.L.C LICENSE NO: 14

NOTICE OF INTENTION TO DRILL AN EXEMPT WELL(S) HAS BEEN FILED WITH THE DEPARTMENT BY:

WELL OWNER: CRAIG KEEFER PO BOX 530 NACO, AZ 85620

THE WELL(S) IS/ARE TO BE LOCATED IN THE:

NW ¼ OF THE NW ¼ OF THE SW ¼ SECTION 18 TOWNSHIP 24 SOUTH RANGE 24 EAST

NO. OF WELLS IN THIS PROJECT: 1 ASSESSOR PARCEL NO: 102-57-310

THIS AUTHORIZATION EXPIRES AT MIDNIGHT ON THE 13TH DAY OF OCTOBER, 2006

WATER MANAGEMENT SUPPORT

THE DRILLER MUST FILE A LOG OF THE WELL WITHIN 30 DAYS OF COMPLETION OF DRILLING

GREAT SEAL OF THE STATE OF ARIZONA
DITAT DEUS
1912

Arizona Department of Water Resources
Water Management Support Section
P.O. Box 458 • Phoenix, Arizona 85001-0458
(602) 417-2470 • (800) 352-8488
(602) 417-2422 fax • www.water.az.gov

RECEIVED
OCT 14 2005
GROUNDWATER MGT.

Notice of Intent to Drill, Deepen, Replace or Modify a Well

(except a Non-Exempt Well in an Active Management Area)

$150 or $100 FEE

- Review instructions prior to completing form in black or blue ink.
- You must include with your Notice:
- Check or money order in the amount of the appropriate filing fee. For a well located within an AMA or INA, the fee is $150.00. For a well not located within an AMA or INA, the fee is $100.00 if the well will be used solely for domestic purposes (see page 2 and instructions) and will have a pump with a maximum capacity of not more than 35 gallons per minute. Otherwise, the fee is $150.00.
- Authority for fee: A.R.S. § 45-596.

AMA / INA	B 76 SB
RECEIVED DATE 10-14-05	WS 11
ISSUED DATE 10-21-05	WQARF CERCLA

FILE NUMBER D(24-24)18CBB
WELL REGISTRATION NUMBER 55 - 209744

** PLEASE PRINT CLEARLY **

SECTION 1. COUNTY OR LOCAL HEALTH AUTHORITY APPROVAL (if applicable)

If water from the proposed well will be used for domestic purposes on a parcel of land of 5 or fewer acres, the applicable county or local health authority must endorse all items in Section 1 within one year before submission to the Department of Water Resources. You must also attach a site plan (pg. 3).

CHECK ONE

☒ County or Local Health Authority Recommends Approval (pursuant to A.R.S. § 45-596 (G) and (F))
- ☒ Field Inspection Performed
- ☐ Site Plan Review Only

☐ Insufficient Information to Make a Determination

COUNTY OR LOCAL AUTHORITY NAME AND TITLE: CARLOS DIAZ R.S.

TELEPHONE NUMBER: 520 432 9412

DATE: Oct 13 2005

Official County or Local Seal or Stamp

APPROVED BY THE COCHISE COUNTY ENVIRONMENTAL HEALTH DIVISION
DATE Oct 13 2005
BY Carlos Diaz RS

COUNTY OR LOCAL AUTHORITY SIGNATURE: Carlos Diaz R.S.

SECTION 2. REGISTRY INFORMATION

Well Type

CHECK ONE

☑ Exempt
(Pump has a maximum capacity of not more than 35 gpm and water is not used for irrigation purposes inside an AMA.) (*See instructions.*)

☐ Non-Exempt
(Pump has a maximum capacity of more than 35 gpm or water is used for irrigation purposes inside an AMA.) (*See instructions.*)

DESIGN PUMP CAPACITY: 35 Gallons Per Minute

Proposed Action

CHECK ONE

☑ Drill New Well
☐ Deepen
☐ Replace
☐ Modify

If Deepening, Replacing or Modifying:

ORIGINAL WELL REGISTRATION NUMBER: 55 -

MAXIMUM CAPACITY OF ORIGINAL WELL: 30 Gallons Per Minute

DISTANCE & DIRECTION FROM ORIGINAL WELL: Feet

Location of Well

WELL LOCATION ADDRESS (IF ANY): 3530 S. QUETEL AV

TOWNSHIP (N/S)	RANGE (E/W)	SECTION	160 ACRE	40 ACRE	10 ACRE
24	24	1852	SW ¼	NW ¼	NW ¼

COUNTY ASSESSOR'S PARCEL ID NUMBER

BOOK	MAP	PARCEL	# OF ACRES
102	57 3/6	310	5

PLACE OF WATER USE (ONLY IF DIFFERENT FROM LOCATION OF WELL)

TOWNSHIP (N/S)	RANGE (E/W)	SECTION	160 ACRE	40 ACRE	10 ACRE
			¼	¼	¼

COUNTY WHERE WELL IS LOCATED: COCHISE

SECTION 3. OWNER INFORMATION

Well Owner

FULL NAME OF COMPANY, ORGANIZATION, OR INDIVIDUAL: CRAIG KEEFER
MAILING ADDRESS: P.O. BOX 530
CITY / STATE / ZIP CODE: NACO AZ 85620
CONTACT PERSON NAME AND TITLE: CRAIG KEEFER
TELEPHONE NUMBER: 520 236 7915
FAX: 520-432-7396

Landowner (if different from Well Owner)

FULL NAME OF COMPANY, GOVERNMENT AGENCY, OR INDIVIDUAL: CRAIG KEEFER
MAILING ADDRESS: P.O. BOX 530
CITY / STATE / ZIP CODE: NACO AZ 85620
CONTACT PERSON NAME AND TITLE: CRAIG KEEFER
TELEPHONE NUMBER: 520-236-7915
FAX: 520 432-7396

SECTION 4.

Questions	Yes	No	If Yes:
1. Is the proposed well site within 100 feet of a septic tank system, sewer disposal area, landfill, hazardous materials or petroleum storage area or tank?		✓	You must also request a variance (A.A.C. R12-15-818).
2. Is there another well name or identification number associated with this well?		✓	PLEASE STATE
3. Is the proposed well the second exempt well on this parcel for the same use?		✓	If the proposed well is in an Active Management Area, you must also file a supplemental form 55-40A.

Notice of Intent to Drill, Deepen, Replace or Modify a Well

WELL REGISTRATION NUMBER
55 - 209744

SECTION 5. DRILLING AUTHORIZATION

Drilling Firm

NAME: ALLEN WELL DRILLING

DWR LICENSE NUMBER: 14

ROC LICENSE CATEGORY: C53, L53

TELEPHONE NUMBER: 520 642 3775

FAX: 520-642-3321

MAILING ADDRESS: 5509 W GLEESON RD

CITY / STATE / ZIP CODE: ELFRIDA, AZ

RECEIVED
OCT 14 2005
GROUNDWATER MGT

SECTION 6. WATER / SITE INFORMATION

***Principal Use* of Water** CHECK ONE	***Other Uses* of Water** CHECK ALL THAT APPLY
☐ Irrigation	☐ Irrigation
☐ Utility	☐ Utility
☐ Commercial	☐ Commercial
☒ Domestic	☐ Domestic
☐ Municipal	☐ Municipal
☐ Industrial	☐ Industrial
☐ Mining	☐ Mining
☐ Stock	☐ Stock
☐ Recharge	☐ Recharge
☐ Dewatering	☐ Dewatering
☐ Other *(please specify)*:	☐ Other *(please specify)*:

SECTION 7. PROPOSED WELL CONSTRUCTION DESIGN (attach separate sheet if needed)

DATE CONSTRUCTION IS TO BEGIN: OCT 2005

Borehole

DEPTH FROM SURFACE FROM (feet)	DEPTH FROM SURFACE TO (feet)	BOREHOLE DIAMETER (inches)
0	20	12 1/4
20	300	8"

Casing

DEPTH FROM SURFACE FROM (feet)	DEPTH FROM SURFACE TO (feet)	OUTER DIAMETER (inches)	MATERIAL TYPE (T) STEEL	PVC	ABS	IF OTHER TYPE, DESCRIBE	PERFORATION TYPE (T) BLANK OR NONE	WIRE WRAP	SHUTTER SCREEN	MILLS KNIFE	SLOTTED	IF OTHER TYPE, DESCRIBE	GROUTING MATERIAL
-1	20'	8 5/8											
0	300	6"	X*	X									Cement

* ADWR well construction standards require a surface seal consisting of a minimum of 20 feet of steel casing. Cement grout must be used to fill the annular space between the surface casing and the borehole. (A.A.C. R12-15-811(B))

The Department's issuance of an authorization to drill a well is not a determination of whether water withdrawn from the well is legally surface water or groundwater. The legal nature of the water withdrawn from the well may be the subject of court action in the future as part of a determination of surface water rights in your area. If there are court proceedings that could affect your well, you will be notified and be given the opportunity to participate. If you have questions regarding the legal nature of the water to be withdrawn from your proposed well, please consult with an experienced civil engineer, hydrologist or water rights attorney.

For the purposes of determining appropriate fees outside AMAs or INAs, "domestic purposes" is defined as "uses related to the supply, service and activities of households and private residences and includes the application of water to less than 2 acres of land to produce plants or parts of plants for sale or human consumption, or for use as feed for livestock, range livestock or poultry, as such terms are defined in A.R.S. § 3-1201."

I state that this notice is filed in compliance with A.R.S. § 45-596 and is complete and correct to the best of my knowledge and belief.

TYPE OR PRINT NAME AND TITLE: CRAIG A. KEEFER - OWNER

SIGNATURE OF WELL OWNER: Craig A. Keefer — DATE: 9/26/2005

SIGNATURE OF LANDOWNER, IF APPLICABLE (SEE INSTRUCTIONS) — DATE:

Notice of Intent to Drill, Deepen, Replace or Modify a Well

WELL REGISTRATION NUMBER
55 - 209744

CHECK ONE: ☒ FILING MANUALLY
☐ FILING ELECTRONICALLY* *DRILLER'S E-MAIL ADDRESS: _____

*COUNTY OR LOCAL HEALTH AUTHORITY APPROVAL CODE	COUNTY APPROVAL CODE
If applicant is filing this NOI electronically via the ADWR website and County approval is required, please indicate approval by providing a County Approval Code.	

WELL SITE PLAN

NAME OF WELL OWNER	COUNTY ASSESSOR'S PARCEL ID NUMBER		
	BOOK	MAP	PARCEL
CRAIG KEEFER	105	57 3/4	310

- If this well will be a domestic well on 5 acres or less, please draw the following: (1) the boundaries of your property; (2) the proposed well location; (3) the locations of all septic tank systems and sewer systems on the property or within 100 feet of the well location, even if on neighboring properties; and (4) any permanent structures on the property that may aid in locating the well. If the parcel is vacant land or lacks a septic tank or sewer system, please indicate this.
- Indicate the distance between the proposed well location and any septic tank system or sewer system.

RECEIVED
OCT 14 2005
GROUNDWATER MGT

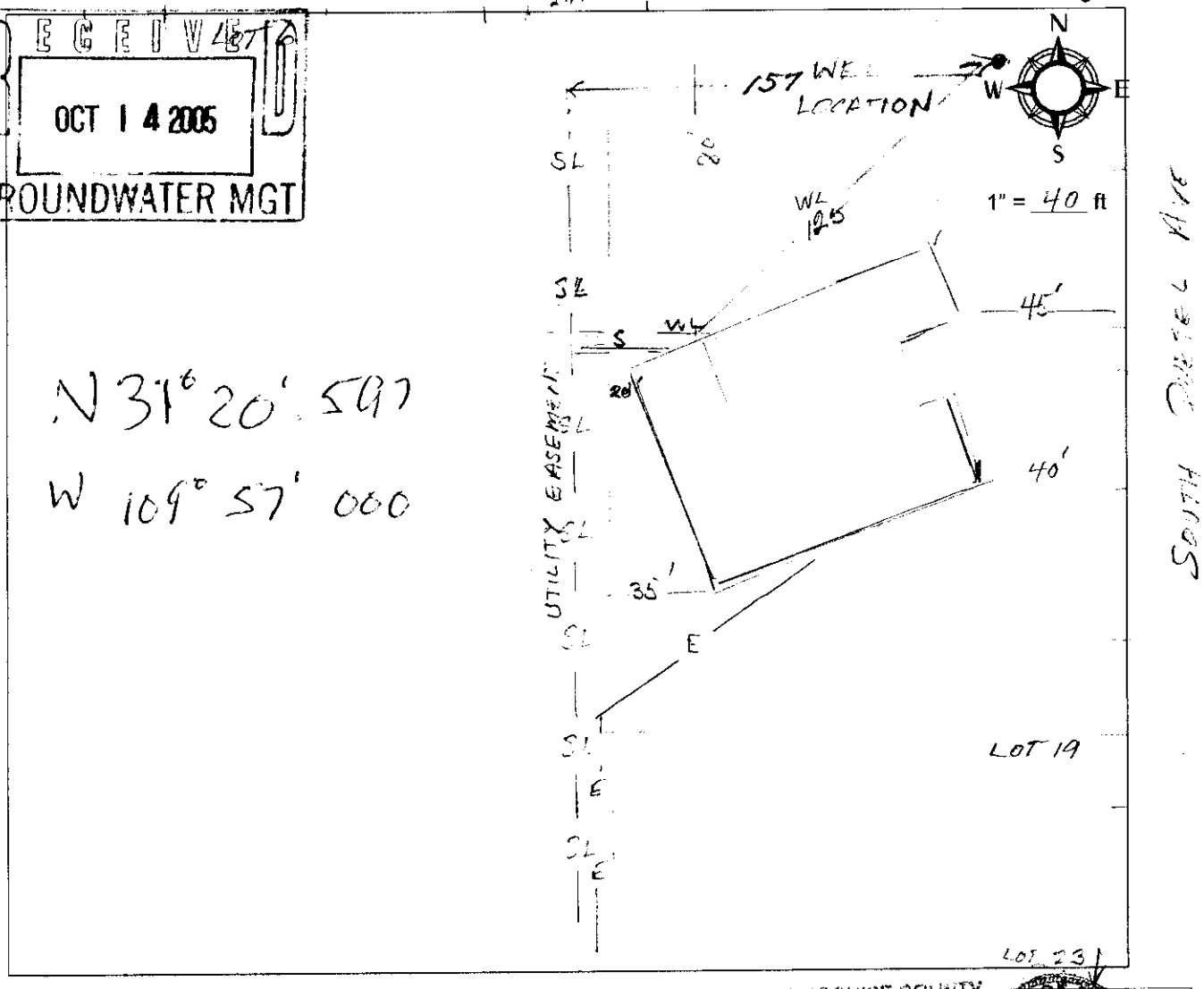

N 31° 20' 597
W 109° 57' 000

COUNTY OR LOCAL AUTHORITY NAME AND TITLE	
CARLOS DIAZ RS	
COUNTY OR LOCAL AUTHORITY SIGNATURE	
Carlos Diaz R.S.	
TELEPHONE NUMBER	DATE
520-432-9442	Oct 13, 2005

APPROVED BY THE COCHISE COUNTY ENVIRONMENTAL HEALTH DIVISION
DATE Oct 13 2005
BY Carlos Diaz R.S.
Official County or Local Seal or Stamp

Arizona Department of Water Resources
Water Management Support Section
P.O. Box 458 • Phoenix, Arizona 85001-0458
(602) 417-2470 • (800) 352-8488
(602) 417-2422 fax www.water.az.gov

Notice of Intent to Drill, Deepen, Replace or Modify a Well

(except a Non-Exempt Well in an Active Management Area)

$150 or $100 FEE

- Review instructions prior to completing form in black or blue ink.
- You must include with your Notice:
- Check or money order in the amount of the appropriate filing fee. For a well located within an AMA or INA, the fee is $150.00. For a well not located within an AMA or INA, the fee is $100.00 if the well will be used solely for domestic purposes (see page 2 and instructions) and will have a pump with a maximum capacity of not more than 35 gallons per minute. Otherwise, the fee is $150.00.
- Authority for fee: A.R.S. § 45-596.

** PLEASE PRINT CLEARLY **

AMA / INA		B	SB
RECEIVED	DATE	WS	
ISSUED	DATE	WQARF	CERCLA

FILE NUMBER

WELL REGISTRATION NUMBER

55 - 209744

SECTION 1. COUNTY OR LOCAL HEALTH AUTHORITY APPROVAL (if applicable)

If water from the proposed well will be used for domestic purposes on a parcel of land of 5 or fewer acres, the applicable county or local health authority must endorse all items in Section 1 within one year before submission to the Department of Water Resources. You must also attach a site plan (pg. 3).

CHECK ONE

☒ County or Local Health Authority Recommends Approval (pursuant to A.R.S. § 45-596 (G) and (F))
- ☒ Field Inspection Performed
- ☐ Site Plan Review Only

☐ Insufficient Information to Make a Determination

COUNTY OR LOCAL AUTHORITY NAME AND TITLE: CARLOS DIAZ RS

Official County or Local Seal or Stamp

APPROVED BY THE COCHISE COUNTY ENVIRONMENTAL HEALTH DIVISION
DATE Oct 13 2005
BY Carlos Diaz RS

SIGNATURE: RS

1258

Craig A. Keefer
Patricia A. Keefer
P.O. Box 530
Naco, AZ 85620

Date 9/26/2005 91-532/1221 27

Pay to the Order of ADWR $ 150 00

One Hundred Fifty & no/100 Dollars

National Bank OF ARIZONA
1-800-497-8168
www.nbarizona.com

For

160 ACRE	40 ACRE	10 ACRE
SW ¼	NW ¼	NW ¼

AV

PARCEL 310 | # OF ACRES 5

(T FROM LOCATION OF WELL)

160 ACRE	40 ACRE	10 ACRE
¼	¼	¼

SECTION 3. OWNER INFORMATION

Well Owner	Landowner (if different from Well Owner)
FULL NAME OF COMPANY, ORGANIZATION, OR INDIVIDUAL: CRAIG KEEFER	FULL NAME OF COMPANY, GOVERNMENT AGENCY, OR INDIVIDUAL: CRAIG KEEFER
MAILING ADDRESS: P.O. BOX 530	MAILING ADDRESS: P.O. BOX 530
CITY / STATE / ZIP CODE: NACO AZ 85620	CITY / STATE / ZIP CODE: NACO AZ 85620
CONTACT PERSON NAME AND TITLE: CRAIG KEEFER	CONTACT PERSON NAME AND TITLE: CRAIG KEEFER
TELEPHONE NUMBER: 520 236 7915 / FAX: 520-432-7396	TELEPHONE NUMBER: 520-236-7915 / FAX: 520 432-7396

OCT 14 2005

SECTION 4.

Questions	Yes	No	If Yes:
1. Is the proposed well site within 100 feet of a septic tank system, sewer disposal area, landfill, hazardous materials or petroleum storage area or tank?		✓	You must also request a variance (A.A.C. R12-15-818).
2. Is there another well name or identification number associated with this well?		✓	PLEASE STATE
3. Is the proposed well the second exempt well on this parcel for the same use?		✓	If the proposed well is in an Active Management Area, you must also file a supplemental form 55-40A.

ARIZONA DEPARTMENT OF WATER RESOURCES
500 North 3rd Street, Phoenix, Arizona 85004
Telephone (602) 417-2470
Fax (602) 417-2422

October 21, 2005

Janet Napolitano
Governor

Herbert R. Guenther
Director

CRAIG KEEFER
PO BOX 530
NACO, AZ 85620

Registration No. 55-209744
File No. D(24-24) 18 CBB

Dear Well Owner:

Enclosed is a copy of the Notice of Intention (NOI) to Drill a well that you recently filed with this Department pursuant to A.R.S. § 45-596. This is to inform you that the Department has approved the NOI and has mailed or otherwise provided a drilling card authorizing the drilling of the well to the well driller identified in the NOI. The driller may not begin drilling until he has received the drilling card, which must be displayed on the drill rig during drilling.

Well drilling activities must be completed within one year after the date the NOI was filed with the Department. If drilling is not completed within one year, you must file a new NOI before proceeding with further drilling. If in the course of drilling the well, it is determined that the well cannot be successfully completed as initially intended (dry hole, cave in, lost tools, etc.), the well must be properly abandoned and a Well Abandonment Completion Report must be filed as required by A.A.C. R12-15-816(F).

If you change drillers, you must notify the Department of the new driller's identity. Please ensure that the new driller is licensed by the Department to drill the type of well you require. A new driller may not begin drilling until he receives a new drilling card from the Department. If you are drilling a new or replacement well and it is necessary to change the location of the proposed well, you may not proceed with drilling until you file an amended NOI with the Department and the Department issues an amended drilling card to the driller. If county approval was required for the original well site plan (this applies to domestic wells on parcels that are five acres or less), you must submit a new well site plan with the new well location to your local county health authority for approval prior to filing the amended NOI with the Department.

A.R.S. § 45-600 requires the registered well owner to complete and file a Pump Installation Completion Report form (DWR form 55-56) within 30 days after the installation of pumping equipment. A form is enclosed for your use. Also enclosed is a well owner's guide that provides useful information and advice concerning your upcoming well construction project. A.R.S.§ 45-600 also requires the driller to file a complete and accurate Well Drillers Report and Well Log (DWR form 55-55) within 30 days after completion of drilling. That form was mailed to your driller with the drilling card. You should insist and ensure that all of the required forms are accurately completed and timely filed with the Department.

Please be advised that A.R.S. § 45-593(C) requires the person to whom a well is registered to notify the Department of a change in ownership of the well and/or information pertaining to the physical characteristics of the well in order to keep this well registration file current and accurate. Any change in well information or a request to change well driller must be filed on a Request to Change Well Information form (DWR form 55-71A) that may be downloaded from the ADWR Internet website at <http://www.water.az.gov/adwr/content/forms/default.htm#NOI>.

Sincerely,

Monica Ortiz

Monica Ortiz
NOI Unit
Water Management Support Section

Enclosures

Celebrating 25 Years

ARIZONA DEPARTMENT OF WATER RESOURCES
Records Management Section
500 N. 3rd Street * Phoenix, Arizona 85004
(602) 417-2405 * (800) 352-8488
www.water.az.gov

Pump Installation Completion Report

- Review instructions prior to completing form
- The registered well owner should file this report with the Department within 30 days following installation of pump equipment

** PLEASE PRINT CLEARLY **

RECEIVED
DEC 15 2005

FILE NUMBER: D(24-24) 17 BBD
WELL REGISTRATION NUMBER: 55- 209737

SECTION 1. REGISTRY INFORMATION

Well Owner

FULL NAME OF COMPANY, ORGANIZATION OR INDIVIDUAL: JALYN ASSOCIATES LLC

MAILING ADDRESS: PO BOX 4174

CITY / STATE / ZIP: BISBEE, AZ 85603

CONTACT PERSON NAME AND TITLE:

TELEPHONE NUMBER: 520-432-2808

FAX:

Location of Well

WELL LOCATION, ADDRESS (IF KNOWN):

TOWNSHIP (N/S)	RANGE (E/W)	SECTION	160 ACRE	40 ACRE	10 ACRE
24S	24E	17	NW 1/4	NW 1/4	SE 1/4

COUNTY ASSESSOR'S PARCEL ID NUMBER (MOST RECENT)

BOOK	MAP	PARCEL
102	53	007

COUNTY WHERE WELL IS LOCATED: Cochise

SECTION 2. EQUIPMENT INSTALLED

DATE PUMP INSTALLED: 11-24-05

Pump Type

CHECK ONE

- ☐ Air Lift
- ☐ Bucket
- ☐ Centrifugal
- ☐ Jet
- ☐ Piston
- ☐ Rotary
- ☒ Submersible
- ☐ Turbine
- ☐ Other (please specify)

Power Type

CHECK ONE

- ☐ Diesel Engine
- ☒ Electric Motor
- ☐ Gasoline Engine
- ☐ Hand
- ☐ Natural Gas
- ☐ Windmill
- ☐ Other (please specify)

RATED PUMP CAPACITY: 25 Gallons Per Minute

HORSE POWER RATING OF MOTOR: 2hp.

SECTION 3. WELL TEST

Pump Test Data

DATE WELL TESTED: 11-24-05

STATIC WATER LEVEL (A): 150 Feet Below Land Surface

PUMPING WATER LEVEL (B): Feet Below Land Surface

DRAWDOWN [(B) - (A)]: Power has not be

TEST PUMPING RATE: run To Web Site Gallons Per Minute

DURATION OF PUMP TEST (Minimum 4 Hours): (No - Test) Hours

TOTAL PUMPING LIFT: Feet

FOR FLOWING WELL, MEASURED SHUT IN HEAD ☐ FT ☐ PSI

Method of Discharge Measurement

CHECK ONE

- ☐ Bailer
- ☐ Bucket - Barrel - Stopwatch
- ☐ Current
- ☒ Estimated - Air Lift
- ☐ Gauge
- ☐ Meter
- ☐ Orifice
- ☐ Volume
- ☐ Weir - Flume
- ☐ Other (please specify)

Method of Measuring Water Level

CHECK ONE

- ☐ Air Line
- ☒ Electric Measuring Line (Sounder)
- ☐ Steel Tape
- ☐ Other (please specify)

ANSWERED DEC 2 2 2005

I HEREBY CERTIFY *that the above statements are true to the best of my knowledge and belief according to* A.R.S § 45-600(B)

SIGNATURE OF WELL OWNER: [signature]

DATE: 12-6-05

DWR-55-56 (Rev. 10/11/01)

ARIZONA DEPARTMENT OF WATER RESOURCES
Records Management Section
500 N. 3rd Street * Phoenix, Arizona 85004
(602) 417-2405 * (800) 352-8488
www.water.az.gov

Well Driller Report and Well Log

RECEIVED NOV 21 2005 Information Management

- This report should be prepared by the driller in detail and filed with the Department within 30 days following completion of the well.

** PLEASE PRINT CLEARLY **

FILE NUMBER: D(24-24) 17 BBD
WELL REGISTRATION NUMBER: 55- 209737
PERMIT NUMBER (IF ISSUED):

SECTION 1. DRILLING AUTHORIZATION

Drilling Firm

NAME	DWR LICENSE NUMBER
ALLENS WELL SERVICE L.L.C	14
ADDRESS: 5509 W. GLEESON ROAD	TELEPHONE NUMBER: 520-642-3775
CITY/STATE/ZIP: ELFRIDA, AZ 85610-9050	FAX:

SECTION 2. REGISTRY INFORMATION

Well Owner

FULL NAME OF COMPANY, ORGANIZATION OR INDIVIDUAL: JALYN ASSOCIATES LLC
MAILING ADDRESS: PO BOX 4174
CITY / STATE / ZIP: BISBEE, AZ 85603
CONTACT PERSON NAME AND TITLE:
TELEPHONE NUMBER: 520-432-2808
FAX:
WELL NAME:

Location of Well

WELL LOCATION ADDRESS (IF KNOWN):

TOWNSHIP (N/S)	RANGE (E/W)	SECTION	160 ACRE	40 ACRE	10 ACRE
24 S	24 E	17	NW 1/4	NW 1/4	SE 1/4

LATITUDE			LONGITUDE		
31 °	20 '	54 " N	109 °	56 '	01 " W

LAND SURFACE ELEVATION AT WELL: 4243 Feet Above Sea Level

METHOD OF LATITUDE / LONGITUDE (CHECK ONE): [X] Hand-Held
[ ] USGS Quad Map [ ] Conventional Survey [X] GPS : [ ] Survey-Grade

COUNTY ASSESSOR'S PARCEL ID NUMBER

BOOK	MAP	PARCEL
102	53	007

COUNTY WHERE WELL IS LOCATED: Cochise

SECTION 3. WELL CONSTRUCTION DETAILS

Drill Method

CHECK ONE
- [X] Air Rotary
- [ ] Bored or Augered
- [ ] Cable Tool
- [ ] Dual Rotary
- [ ] Mud Rotary
- [ ] Reverse Circulation
- [ ] Driven
- [ ] Jetted
- [ ] Air Percussion / Odex Tubing
- [ ] Other (please specify)

Method of Well Development

CHECK ONE
- [X] Airlift
- [ ] Bail
- [ ] Surge Back
- [ ] Surge Pump
- [ ] Other (please specify)

Method of Sealing at Reduction Points

CHECK ONE
- [X] None
- [ ] Packed
- [ ] Swedged
- [ ] Welded
- [ ] Other (please specify)

Condition of Well

CHECK ONE
- [X] Capped
- [ ] Pump Installed

Condition of Well

DATE WELL CONSTRUCTION STARTED: 11-15-05
DATE WELL CONSTRUCTION COMPLETED: 11-16-05

I state that this notice is filed in compliance with A.R.S. §45-596 and is complete and correct to the best of my knowledge and belief.

DRILLING FIRM	SIGNATURE OF QUALIFYING PARTY	DATE
Allen's Well Service	Harry Allen	11/18/05

DWR-55-55-10/01 (Rev.)

ENTERED DEC - 2 2005

Well Driller Report and Well Log

WELL REGISTRATION NUMBER
55- 209737

SECTION 4. WELL CONSTRUCTION DESIGN (AS BUILT) (attach additional page if needed)

DEPTH OF BORING		DEPTH OF COMPLETED WELL	
245	Feet Below Land Surface	245	Feet Below Land Surface

Water Level Information

STATIC WATER LEVEL	DATE MEASURED	TIME MEASURED	IF FLOWING WELL, METHOD OF FLOW REGULATION
150 Feet Below Land Surface	11-17-05	9:00 AM	☐ Valve ☐ Other:

Borehole / Installed Casing

Borehole: DEPTH FROM SURFACE FROM (feet)	Borehole: DEPTH FROM SURFACE TO (feet)	Borehole: BOREHOLE DIAMETER (inches)	Installed Casing: DEPTH FROM SURFACE FROM (feet)	Installed Casing: DEPTH FROM SURFACE TO (feet)	Installed Casing: OUTER DIAMETER (inches)	MATERIAL TYPE (X): STEEL	MATERIAL TYPE (X): PVC	MATERIAL TYPE (X): ABS	MATERIAL TYPE (X): IF OTHER TYPE, DESCRIBE	PERFORATION TYPE (X): BLANK OR NONE	PERFORATION TYPE (X): WIRE WRAP	PERFORATION TYPE (X): SHUTTER SCREEN	PERFORATION TYPE (X): MILLS KNIFE	PERFORATION TYPE (X): SLOTTED	PERFORATION TYPE (X): IF OTHER TYPE, DESCRIBE	SLOT SIZE IF ANY (inches)
0	20	12 1/4	+1	20	8 5/8	X										
20	245	8"	0	245	6		X									
				185 –	245				perforated					X		1/8

Installed Annular Material

DEPTH FROM SURFACE FROM (feet)	DEPTH FROM SURFACE TO (feet)	ANNULAR MATERIAL TYPE (X): NONE	CONCRETE	NEAT CEMENT OR CEMENT GROUT	CEMENT-BENTONITE GROUT	BENTONITE: GROUT	BENTONITE: CHIPS	BENTONITE: PELLETS	IF OTHER TYPE OF ANNULAR MATERIAL, DESCRIBE	FILTER PACK: SAND	FILTER PACK: GRAVEL	FILTER PACK: SIZE
0	20			X					NONE			

Well Driller Report and Well Log

WELL REGISTRATION NUMBER
55- 209737

SECTION 5. GEOLOGIC LOG OF WELL

DEPTH FROM SURFACE FROM (feet)	DEPTH FROM SURFACE TO (feet)	DESCRIPTION Describe material, grain size, color, etc.	Check (X) every interval where water was encountered
0	45	red clay	
45	170	red clay + rock	
170	180	Gravel	X
180	210	red clay + rock	
210	215	Gravel	X
215	245	Clay + rock	

Well Driller Report and Well Log

WELL REGISTRATION NUMBER
55- 209737

SECTION 6. WELL SITE PLAN

NAME OF WELL OWNER	COUNTY ASSESSOR'S PARCEL ID NUMBER		
	BOOK	MAP	PARCEL
JALYN ASSOCIATES LLC	102	53	007

- Please draw the following: (1) the boundaries of property on which the well was located; (2) the proposed well location; (3) the locations of all septic tank systems and sewer systems on the property or within 100 feet of the well location, even if on neighboring properties; and (4) any permanent structures on the property that may aid in locating the well.
- Please indicate the distance between the well location and any septic tank system or sewer system.

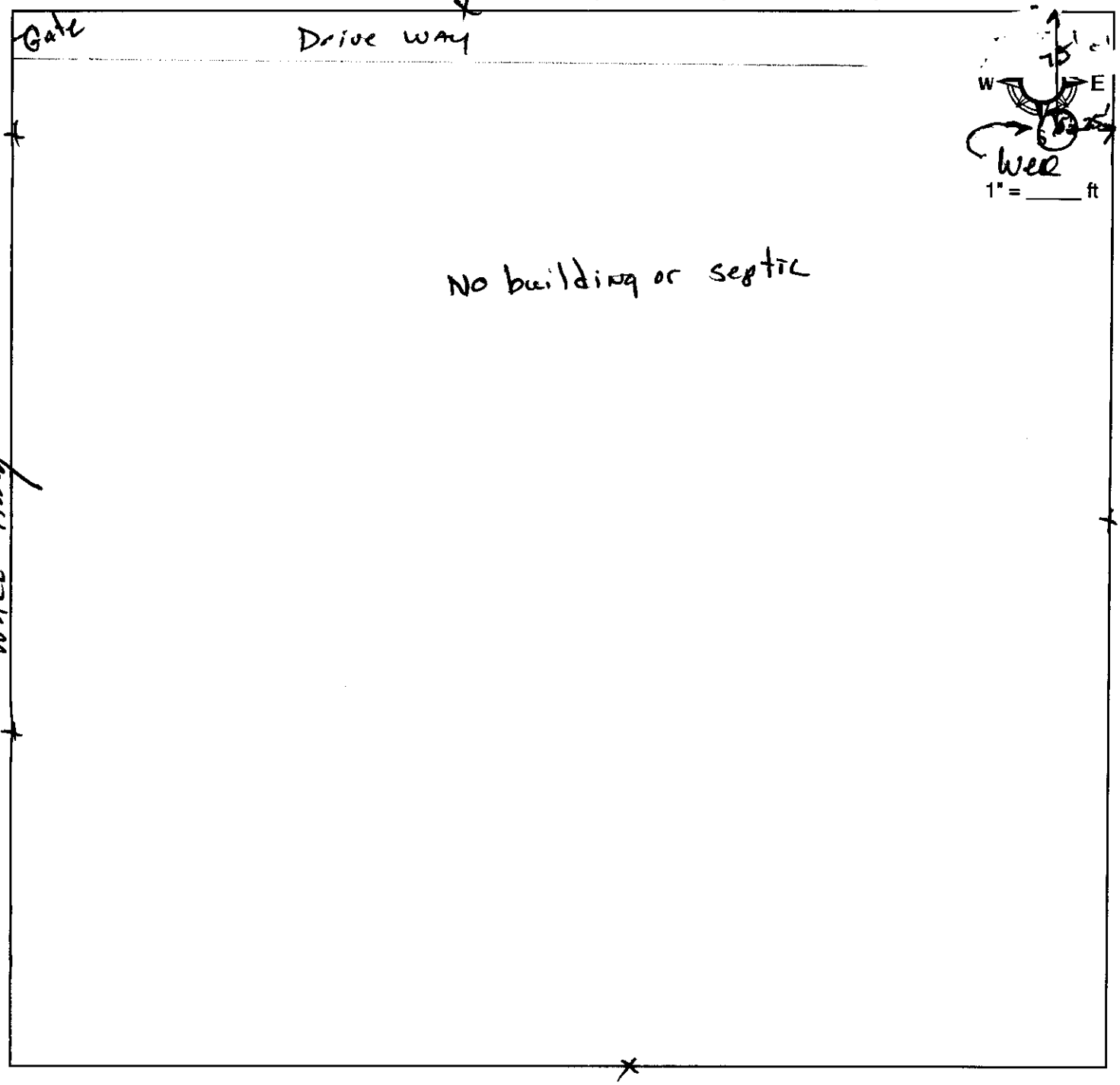

ARIZONA DEPARTMENT OF WATER RESOURCES

WATER MANAGEMENT SUPPORT SECTION

500 North Third Street
Phoenix, Arizona 85004

THIS AUTHORIZATION SHALL BE IN POSSESSION OF THE DRILLER DURING ALL DRILL OPERATIONS

WELL REGISTRATION NO: 55-209737

AUTHORIZED DRILLER: ALLENS WELL SERVICE L.L.C LICENSE NO: 14

NOTICE OF INTENTION TO DRILL AN EXEMPT WELL(S) HAS BEEN FILED WITH THE DEPARTMENT BY:

WELL OWNER: JALYN ASSOCIATES LLC PO BOX 4174 BISBEE, AZ 85603

THE WELL(S) IS/ARE TO BE LOCATED IN THE:

SE ¼ OF THE NW ¼ OF THE NW ¼ SECTION 17 TOWNSHIP 24 SOUTH RANGE 24 EAST

NO. OF WELLS IN THIS PROJECT: 1 ASSESSOR PARCEL NO: 102-53-007

THIS AUTHORIZATION EXPIRES AT MIDNIGHT ON THE 13TH DAY OF OCTOBER, 2006

WATER MANAGEMENT SUPPORT

THE DRILLER MUST FILE A LOG OF THE WELL WITHIN 30 DAYS OF COMPLETION OF DRILLING

GREAT SEAL OF THE STATE OF ARIZONA
DITAT DEUS
1912

ARIZONA DEPARTMENT OF WATER RESOURCES
500 North 3rd Street, Phoenix, Arizona 85004
Telephone (602) 417-2470
Fax (602) 417-2422

October 17, 2005

Janet Napolitano
Governor

Herbert R. Guenther
Director

JALYN ASSOCIATES LLC
PO BOX 4174
BISBEE, AZ 85603

Registration No. 55- 209737
File No. D(24-24) 17 BBD

Dear Well Owner:

Enclosed is a copy of the Notice of Intention (NOI) to Drill a well that you recently filed with this Department pursuant to A.R.S. § 45-596. This is to inform you that the Department has approved the NOI and has mailed or otherwise provided a drilling card authorizing the drilling of the well to the well driller identified in the NOI. The driller may not begin drilling until he has received the drilling card, which must be displayed on the drill rig during drilling.

Well drilling activities must be completed within one year after the date the NOI was filed with the Department. If drilling is not completed within one year, you must file a new NOI before proceeding with further drilling. If in the course of drilling the well, it is determined that the well cannot be successfully completed as initially intended (dry hole, cave in, lost tools, etc.), the well must be properly abandoned and a Well Abandonment Completion Report must be filed as required by A.A.C. R12-15-816(F).

If you change drillers, you must notify the Department of the new driller's identity. Please ensure that the new driller is licensed by the Department to drill the type of well you require. A new driller may not begin drilling until he receives a new drilling card from the Department. If you are drilling a new or replacement well and it is necessary to change the location of the proposed well, you may not proceed with drilling until you file an amended NOI with the Department and the Department issues an amended drilling card to the driller. If county approval was required for the original well site plan (this applies to domestic wells on parcels that are five acres or less), you must submit a new well site plan with the new well location to your local county health authority for approval prior to filing the amended NOI with the Department.

A.R.S. § 45-600 requires the registered well owner to complete and file a Pump Installation Completion Report form (DWR form 55-56) within 30 days after the installation of pumping equipment. A form is enclosed for your use. Also enclosed is a well owner's guide that provides useful information and advice concerning your upcoming well construction project. A.R.S.§ 45-600 also requires the driller to file a complete and accurate Well Drillers Report and Well Log (DWR form 55-55) within 30 days after completion of drilling. That form was mailed to your driller with the drilling card. You should insist and ensure that all of the required forms are accurately completed and timely filed with the Department.

Please be advised that A.R.S. § 45-593(C) requires the person to whom a well is registered to notify the Department of a change in ownership of the well and/or information pertaining to the physical characteristics of the well in order to keep this well registration file current and accurate. Any change in well information or a request to change well driller must be filed on a Request to Change Well Information form (DWR form 55-71A) that may be downloaded from the ADWR Internet website at <http://www.water.az.gov/adwr/content/forms/default.htm#NOI>.

Sincerely,

Tiffany Hancock

Tiffany Hancock
NOI Unit
Water Management Support Section

Enclosures

Celebrating 25 Years

Arizona Department of Water Resources
Water Management Support Section
P.O. Box 458 • Phoenix, Arizona 85001-0458
(602) 417-2470 • (800) 352-8488
(602) 417-2422 fax www.water.az.gov

Notice of Intent to Drill, Deepen, Replace or Modify a Well

(except a Non-Exempt Well in an Active Management Area)

$150 or $100 FEE

- Review instructions prior to completing form in black or blue ink.
- You must include with your Notice:
- Check or money order in the amount of the appropriate filing fee. For a well located within an AMA or INA, the fee is $150.00. For a well not located within an AMA or INA, the fee is $100.00 if the well will be used solely for domestic purposes (see page 2 and instructions) and will have a pump with a maximum capacity of not more than 35 gallons per minute. Otherwise, the fee is $150.00.
- Authority for fee: A.R.S. § 45-596.

OCT 14 2005

** PLEASE PRINT CLEARLY **

AMA / INA	B 76 SB
RECEIVED DATE 10/14/05	WS 11
ISSUED DATE 10/17/05	WQARF CERCLA

FILE NUMBER D(24-24)17BBD
WELL REGISTRATION NUMBER 55 - 209737

SECTION 1. COUNTY OR LOCAL HEALTH AUTHORITY APPROVAL (if applicable)

If water from the proposed well will be used for domestic purposes on a parcel of land of 5 or fewer acres, the applicable county or local health authority must endorse all items in Section 1 within one year before submission to the Department of Water Resources. You must also attach a site plan (pg. 3).

CHECK ONE

- [X] County or Local Health Authority Recommends Approval (pursuant to A.R.S. § 45-596 (G) and (F))
  - [X] Field Inspection Performed
  - [ ] Site Plan Review Only
- [ ] Insufficient Information to Make a Determination

Official County or Local Seal or Stamp

APPROVED BY THE COCHISE COUNTY ENVIRONMENTAL HEALTH DIVISION
DATE Oct 13 2005
BY Carlos Diaz R.S.

COUNTY OR LOCAL AUTHORITY NAME AND TITLE: CARLOS DIAZ R.S.

TELEPHONE NUMBER: 520 432-9442

DATE: Oct 13, 2005

COUNTY OR LOCAL AUTHORITY SIGNATURE: Carlos Diaz R.S.

SECTION 2. REGISTRY INFORMATION

Well Type

CHECK ONE

- [X] Exempt (Pump has a maximum capacity of not more than 35 gpm and water is not used for irrigation purposes inside an AMA.) (*See instructions.*)
- [ ] Non-Exempt (Pump has a maximum capacity of more than 35 gpm or water is used for irrigation purposes inside an AMA.) (*See instructions.*)

DESIGN PUMP CAPACITY: Gallons Per Minute

Proposed Action

CHECK ONE

- [X] Drill New Well
- [ ] Deepen
- [ ] Replace
- [ ] Modify

If Deepening, Replacing or Modifying:

ORIGINAL WELL REGISTRATION NUMBER: 55 -

MAXIMUM CAPACITY OF ORIGINAL WELL: 30 Gallons Per Minute

DISTANCE & DIRECTION FROM ORIGINAL WELL: Feet

Location of Well

WELL LOCATION ADDRESS (IF ANY): 3273 Naco Hwy. Bisbee, AZ

TOWNSHIP (N/S)	RANGE (E/W)	SECTION	160 ACRE	40 ACRE	10 ACRE
24S	24E	17	NW ¼	NW ¼	SE ¼

COUNTY ASSESSOR'S PARCEL ID NUMBER

BOOK	MAP	PARCEL	# OF ACRES
102	53	007	5.0

PLACE OF WATER USE (ONLY IF DIFFERENT FROM LOCATION OF WELL)

TOWNSHIP (N/S)	RANGE (E/W)	SECTION	160 ACRE	40 ACRE	10 ACRE
			¼	¼	¼

COUNTY WHERE WELL IS LOCATED: Cochise

SECTION 3. OWNER INFORMATION

Well Owner

FULL NAME OF COMPANY, ORGANIZATION, OR INDIVIDUAL: Jalyn Associates LLC

MAILING ADDRESS: PO Box 4174

CITY / STATE / ZIP CODE: Bisbee, AZ 85603

CONTACT PERSON NAME AND TITLE: Jimmy Perez

TELEPHONE NUMBER: 520-432-2808

FAX: 520-432-2977

Landowner (if different from Well Owner)

FULL NAME OF COMPANY, GOVERNMENT AGENCY, OR INDIVIDUAL

MAILING ADDRESS

CITY / STATE / ZIP CODE

CONTACT PERSON NAME AND TITLE

TELEPHONE NUMBER

FAX

SECTION 4.

Questions	Yes	No	If Yes:
1. Is the proposed well site within 100 feet of a septic tank system, sewer disposal area, landfill, hazardous materials or petroleum storage area or tank?		X	You must also request a variance (A.A.C. R12-15-818).
2. Is there another well name or identification number associated with this well?		X	PLEASE STATE
3. Is the proposed well the second exempt well on this parcel for the same use?		X	If the proposed well is in an Active Management Area, you must also file a supplemental form 55-40A.

Notice of Intent to Drill, Deepen, Replace or Modify a Well

WELL REGISTRATION NUMBER
55 - 209737

SECTION 5. DRILLING AUTHORIZATION

Drilling Firm

NAME: Allen's Well Service

DWR LICENSE NUMBER: #14

ROC LICENSE CATEGORY: C53, L53

TELEPHONE NUMBER: 642-3775

FAX:

MAILING ADDRESS: 5509 Gleeson Rd

CITY / STATE / ZIP CODE: Elfrida, AZ 85610

OCT 14 2005

SECTION 6. WATER / SITE INFORMATION

Principal Use of Water	*Other Uses* of Water
CHECK ONE	CHECK ALL THAT APPLY
☐ Irrigation	☐ Irrigation
☐ Utility	☐ Utility
☐ Commercial	☐ Commercial
☒ Domestic	☐ Domestic
☐ Municipal	☐ Municipal
☐ Industrial	☐ Industrial
☐ Mining	☐ Mining
☐ Stock	☐ Stock
☐ Recharge	☐ Recharge
☐ Dewatering	☐ Dewatering
☐ Other *(please specify)*:	☐ Other *(please specify)*:

SECTION 7. PROPOSED WELL CONSTRUCTION DESIGN (attach separate sheet if needed)

DATE CONSTRUCTION IS TO BEGIN: OCT 2005

Borehole			Casing													
DEPTH FROM SURFACE			DEPTH FROM SURFACE			MATERIAL TYPE (T)				PERFORATION TYPE (T)						
FROM (feet)	TO (feet)	BOREHOLE DIAMETER (inches)	FROM (feet)	TO (feet)	OUTER DIAMETER (inches)	STEEL	PVC	ABS	IF OTHER TYPE, DESCRIBE	BLANK OR NONE	WIRE WRAP	SHUTTER SCREEN	MILLS KNIFE	SLOTTED	IF OTHER TYPE, DESCRIBE	GROUTING MATERIAL
0-20	1-20	12 1/4"	+1	20'	8 5/8											
20	300	8"	0	300	6"	X*	X									Cement

* ADWR well construction standards require a surface seal consisting of a minimum of 20 feet of steel casing. Cement grout must be used to fill the annular space between the surface casing and the borehole. (A.A.C. R12-15-811(B))

The Department's issuance of an authorization to drill a well is not a determination of whether water withdrawn from the well is legally surface water or groundwater. The legal nature of the water withdrawn from the well may be the subject of court action in the future as part of a determination of surface water rights in your area. If there are court proceedings that could affect your well, you will be notified and be given the opportunity to participate. If you have questions regarding the legal nature of the water to be withdrawn from your proposed well, please consult with an experienced civil engineer, hydrologist or water rights attorney.

For the purposes of determining appropriate fees outside AMAs or INAs, "domestic purposes" is defined as "uses related to the supply, service and activities of households and private residences and includes the application of water to less than 2 acres of land to produce plants or parts of plants for sale or human consumption, or for use as feed for livestock, range livestock or poultry, as such terms are defined in A.R.S. § 3-1201."

I state that this notice is filed in compliance with A.R.S. § 45-596 and is complete and correct to the best of my knowledge and belief.

TYPE OR PRINT NAME AND TITLE: Jalyn Associates LLC -

SIGNATURE OF WELL OWNER: [signature] DATE: 9-26-05

SIGNATURE OF LANDOWNER, IF APPLICABLE (SEE INSTRUCTIONS): DATE:

Notice of Intent to Drill, Deepen, Replace or Modify a Well

WELL REGISTRATION NUMBER
55 - 209737

CHECK ONE: ☐ FILING MANUALLY
☐ FILING ELECTRONICALLY* *DRILLER'S E-MAIL ADDRESS:

*COUNTY OR LOCAL HEALTH AUTHORITY APPROVAL CODE *If applicant is filing this NOI electronically via the ADWR website and County approval is required, please indicate approval by providing a County Approval Code.*	COUNTY APPROVAL CODE

WELL SITE PLAN

NAME OF WELL OWNER	COUNTY ASSESSOR'S PARCEL ID NUMBER		
	BOOK	MAP	PARCEL
Jalyn Associates, LLC	102	53	007

- If this well will be a domestic well on 5 acres or less, please draw the following: (1) the boundaries of your property; (2) the proposed well location; (3) the locations of all septic tank systems and sewer systems on the property or within 100 feet of the well location, even if on neighboring properties; and (4) any permanent structures on the property that may aid in locating the well. If the parcel is vacant land or lacks a septic tank or sewer system, please indicate this.
- Indicate the distance between the proposed well location and any septic tank system or sewer system.

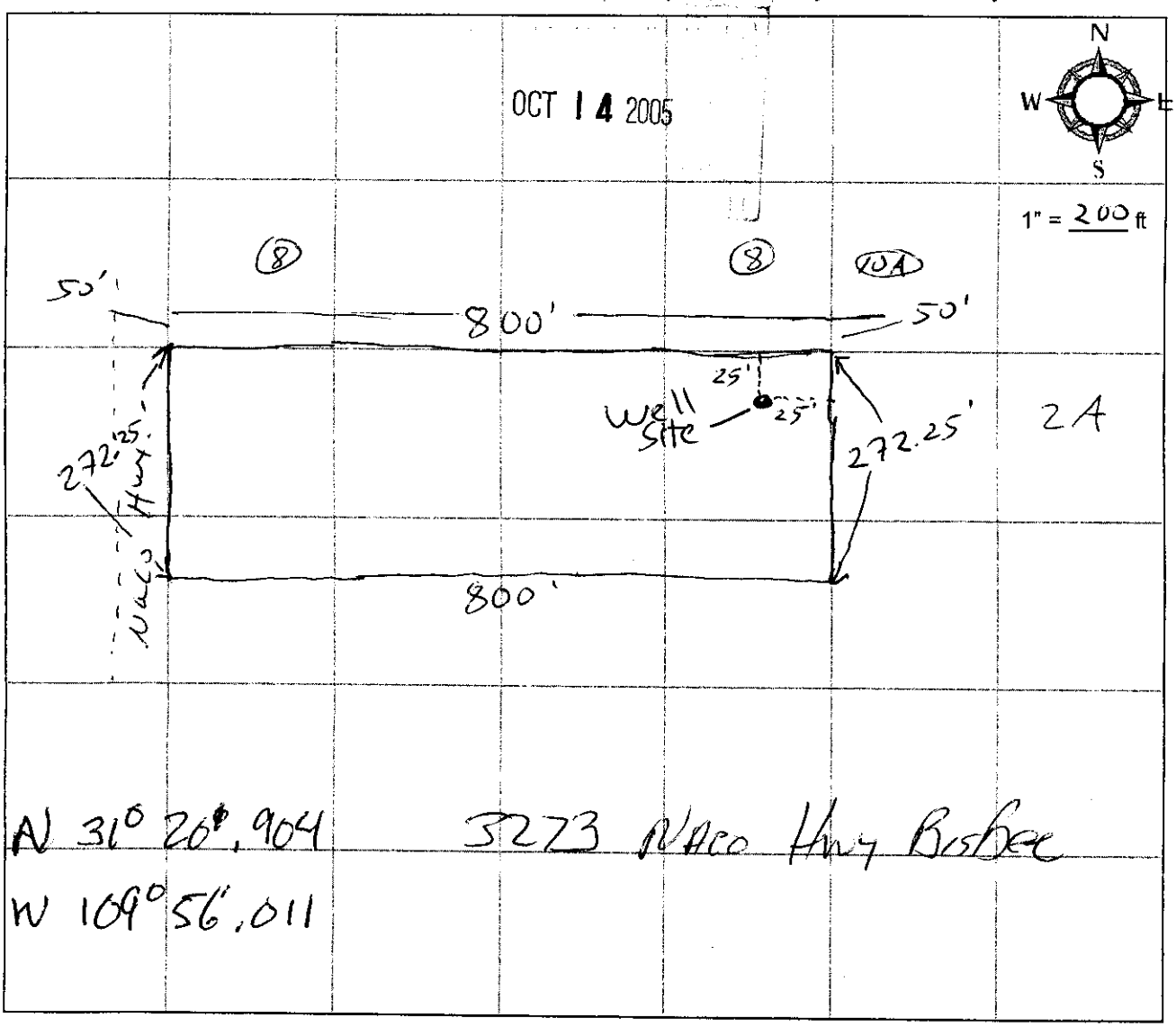

COUNTY OR LOCAL AUTHORITY NAME AND TITLE	APPROVED BY THE COCHISE COUNTY ENVIRONMENTAL HEALTH DIVISION Official County or Local Seal or Stamp
Carlos Diaz RS	
COUNTY OR LOCAL AUTHORITY SIGNATURE	
Carlos Diaz RS	
TELEPHONE NUMBER: 520-432-9442 DATE: Oct 13, 2005	DATE Oct 13 2005 BY Carlos Diaz RS

Arizona Department of Water Resources
Water Management Support Section
P.O. Box 458 • Phoenix, Arizona 85001-0458
(602) 417-2470 • (800) 352-8488
(602) 417-2422 fax www.water.az.gov

Notice of Intent to Drill, Deepen, Replace or Modify a Well

(except a Non-Exempt Well in an Active Management Area)

$150 or $100 FEE

- Review instructions prior to completing form in black or blue ink.
- You must include with your Notice:
- Check or money order in the amount of the appropriate filing fee. For a well located within an AMA or INA, the fee is $150.00. For a well not located within an AMA or INA, the fee is $100.00 if the well will be used solely for domestic purposes (see page 2 and instructions) and will have a pump with a maximum capacity of not more than 35 gallons per minute. Otherwise, the fee is $150.00.
- Authority for fee: A.R.S. § 45-596.

** PLEASE PRINT CLEARLY **

AMA / INA	B	SB
RECEIVED DATE	WS	
ISSUED DATE	WQARF	CERCLA

FILE NUMBER

WELL REGISTRATION NUMBER

55 - 209737

SECTION 1. COUNTY OR LOCAL HEALTH AUTHORITY APPROVAL (if applicable)

If water from the proposed well will be used for domestic purposes on a parcel of land of 5 or fewer acres, the applicable county or local health authority must endorse all items in Section 1 within one year before submission to the Department of Water Resources. You must also attach a site plan (pg. 3).

CHECK ONE

☒ County or Local Health Authority Recommends Approval (pursuant to A.R.S. § 45-596 (G) and (F))
☒ Field Inspection Performed

Official County or Local Seal or Stamp

APPROVED BY THE COCHISE COUNTY ENVIRONMENTAL HEALTH DIVISION
DATE Oct 13 2005

Jimmy Perez - Business
P.O. Box 4174
Bisbee, AZ 85603
Ph. 520-432-2808

Bank of America
ACH R/T 122101706
8423 91-170/1221 AZ

1077

9-26-05

PAY TO THE ORDER OF ADWR $ 150.00/xx

One Hundred and Fifty and 00/100 DOLLARS

MEMO Permit for well

[redacted]

SECURITY FEATURES LISTED ON BACK

MP 0302

VERIFY THAT THIS IS AN ORIGINAL BY RUBBING THE FINGERPRINT ON THE BACK. THE COLOR SHOULD DISAPPEAR WHEN RUBBED AND REAPPEAR WHEN RELEASED.

SECTION 3. OWNER INFORMATION

Well Owner		Landowner (if different from Well Owner)	
FULL NAME OF COMPANY, ORGANIZATION, OR INDIVIDUAL: Jalyn Associates LLC		FULL NAME OF COMPANY, GOVERNMENT AGENCY, OR INDIVIDUAL	
MAILING ADDRESS: PO Box 4174		MAILING ADDRESS	
CITY / STATE / ZIP CODE: Bisbee, AZ 85603		CITY / STATE / ZIP CODE	
CONTACT PERSON NAME AND TITLE: Jimmy Perez		CONTACT PERSON NAME AND TITLE	
TELEPHONE NUMBER: 520-432-2808	FAX: 520-432-2977	TELEPHONE NUMBER	FAX

RECEIVED OCT 14 2005 GROUNDWATER MGT

SECTION 4.

Questions	Yes	No	If Yes:
1. Is the proposed well site within 100 feet of a septic tank system, sewer disposal area, landfill, hazardous materials or petroleum storage area or tank?		X	You must also request a variance (A.A.C. R12-15-818).
2. Is there another well name or identification number associated with this well?		X	PLEASE STATE
3. Is the proposed well the second exempt well on this parcel for the same use?		X	If the proposed well is in an Active Management Area, you must also file a supplemental form 55-40A.

STATE OF ARIZONA

RECEIVED
SEP 14 1983
WATER RESOURCES

DEPARTMENT OF
WATER RESOURCES

WELL DRILLER REPORT

This report should be prepared by the driller in all detail and filed with the Department within 30 days following completion of the well.

1. Owner Joseph K. Jackson (Name)
220 S. Coleman, Barnett Acres, Bisbee, AZ 85603 (Address)

2. Lessee or Operator _____ (Name)
_____ (Address)

3. Driller J. R. SHARP GENERAL CONTRACTORS (Name)
BOX 4520 322 NACO HWY.
BISBEE, ARIZ. 85603 432-4597
_____ (Address)

4. Location of well: SW NE SE S5 T24S R24E

5. Permit No. (if issued) _____

DESCRIPTION OF WELL

6. Total depth of hole 342 ft.
7. Type of Casing P.E. steel
8. Diameter and length of casing 6 in. from 0 to 20, 5 in from 2 to 342.
9. Method of sealing at reduction points _____
10. Perforated from 240 to 340, from _____ to _____, from _____ to _____
11. Size of cuts 1/8 Number of cuts per foot 8
12. If screen was installed: Length _____ ft. Diam _____ in. Type _____
13. Method of construction (drilled) dug, driven, bored, jetted, etc.
14. Date started 8 (Month) – 11 (day) – 83 (year)
15. Date completed 8 (Month) – 16 (day) – 83 (year)
16. Depth to water 208 ft. (If flowing well, so state.)
17. Describe point from which depth measurements were made, and give sea-level elevation if available. Top of Casing
18. If flowing well, state method of flow regulation _____
19. REMARKS: _____

DO NOT WRITE IN THIS SPACE
OFFICE RECORD
Registration No. 55-506034
Received _____ By _____
Entered 9-16-83 By _____
File No. D(24-24)5dac

(Well log to appear on Reverse side)

LOG OF WELL

Indicate depth at which water was first encountered, and the depth and thickness of water bearing beds. If water is artesian, indicate depth at which encountered, and depth to which it rose in well.

FROM (FEET)	TO (FEET)	DESCRIPTION OF FORMATION MATERIAL
0	20	Top soil & Caliche Grouted.
20	342	Recent fan conglomerate with varying quantities of cobbles & gravel.
0	20	6 5/8" O.D. x .156 P.E. steel grouted.
2	342	5" O.D. x .135 P.E. steel.
240	340	Perforated @ 1/8 x 3 cuts per foot.
	240	First water, weak.
	208	Standing water level.

I hereby certify that this well was drilled by me (or under my supervision), and that each and all of the statements herein contained are true to the best of my knowledge and belief.

WATER RESOURCES
FEB 14 1983
RECEIVED

Driller J. R. Sharp
Name

J. R. SHARP GENERAL CONTRACTORS
BOX 4520 322 NACO HWY.
BISBEE, ARIZ. 85603 432-4597
Address

Date 8-15-83

RECEIVED
SEP 21 1984
DEPT. OF
WATER RESOURCES

DEPARTMENT OF WATER RESOURCES
99 East Virginia
Phoenix, Arizona 85004

Registration No. 55-50[redacted]6034
Owner of Joe Jackson
Well Site [redacted]
File No. (24-24) 5dac D([redacted])[redacted]

COMPLETION REPORT

1. Completion Report to be filed with the Department within 30 days after installation of pump equipment.

2. The tested pumping capacity of the well in gallons per minute for a non-flowing well should be determined by measuring the discharge of the pump after continuous operation for at least 4 hours and for a flowing well by measuring the natural flow at the land surface.

3. Drawdown of the water level for a non-flowing well should be measured in feet after not less than 4 hours of continuous operation and while still in operation and for a flowing well the shut-in pressure should be measured in feet above the land or in pounds per square inch at the land surface.

4. The static groundwater level should be measured in feet from the land surface immediately prior to the well capacity test.

LOCATION OF THE WELL

SW NE SE 35 T24S R24E .

Date Well Completed 8-16-83 Depth of Well 342

1. Well Test:
Test Pumping Capacity 30 (Gal. per min.) Date Well Tested 8-23-83
Method of Discharge Measurement Performance Chart (weir, orifice, current meter, etc.)

Static Groundwater Level 208 ft. Drawdown _____ ft.
Total Pumping Lift N/A ft. Drawdown _____ lbs. (Flowing Well)

2. Equipment Installed:

Kind of Pump 4" Submersible (turbine, centrifugal, etc.)

Kind of Power (Elec.), Nat. Gas, Etc.) H.P. Rating of Motor 3

I HEREBY CERTIFY that the above statements are true to the best of my knowledge and belief.

J. R. Sharp
Signature

Address

9 - 12 - , 1984
Date

City State Zip

J.R. SHARP GENERAL CONTRACTORS
BOX 4520 322 NACO HWY.
BISBEE, ARIZ. 85603 432-4597

S. 24 & 25

EXEMPT WELL

FILING FEE: ~~$3.00~~ 10.00

DEPARTMENT OF WATER RESOURCES
NOTICE OF INTENTION TO DRILL OR DEEPEN
AN EXEMPT WELL

EXEMPT WELL

Section 45-596, Arizona Revised Statutes, provides: A person may not drill or cause to be drilled any well or deepen or replace an existing well without first filing a Notice of Intention to Drill with the Department on a form prescribed and furnished by the Department. The well shall be completed within one year after the date of Notice. An exempt well means a well having a pump with a maximum design capacity of not more than 35 gallons per minute which is used to withdraw groundwater. An exempt well may include the non-commercial irrigation of not more than 1 acre of land.

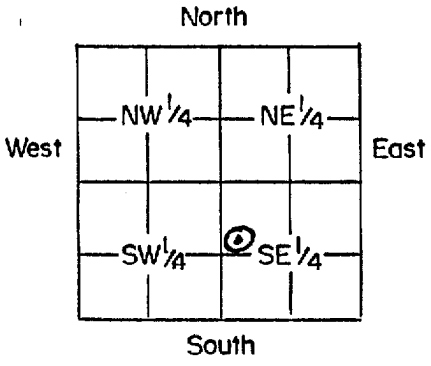

- Indicate Well Location by X
(Above diagram represents one 640 acre section)

WELL/LAND LOCATION:

1. Township 24S
2. Range 24E
3. Section 5
4. SW ¼ NE ¼ SE ¼
   10 acre sub-division
5. County Cochise
6. Owner of Well:

Joe Jackson
Name
P.O.Box 4520
Address
Bisbee, AZ 85603
City State Zip

7. Owner of Land:

Same
Name

Address

City State Zip

DESCRIPTION OF WELL:

8. Diameter 5
   Depth 300
9. Type of Casing
   P.E. steel
10. Principal use of Water.
    Domestic
11. Other uses Intended
    None
    (If for non-commercial irrigation, state approximate area being cultivated.)
12. Construction will start about:
    August 1983
    Month Year

DO NOT WRITE IN THIS SPACE
OFFICE RECORD

FILE NO. D(24-24)5 dac
FILED 8-5-83 BY EK
INPUT 8-9-83 BY JC
DUPLICATE MAILED 8-5-83 BY EK
REGISTRATION NO 55-506634
AMA NON EXPANSION AREA —

PLACE OF USE:

13. Township 24S
14. Range 24E
15. Section 5
16. Legal description of land water is to be used on:
    SW NE SE
17. Design Pump Capacity
    35 gpm
18. Action Requested:
    Drill ✓
    Deepen
    Replace
19. This notice filed by:
    Owner
    Lessee
    Driller ✓

J.R. Sharp General Contractors
Name
P.O. Box 4520
Address
Bisbee AZ 85603
City State Zip

20. Drillers Name:

Same
Name

Address

City State Zip

155
Department License Number

1. Fill out this form in duplicate and mail to P.O. Box 2600, Phoenix, Arizona, 85002, or deliver to 222 N. Central Ave., Suite 550, Phoenix, Arizona, 85004.
2. If the Exempt Well is in fact a replacement (or deepening) well, state the registration number of the existing well. _____
3. Construction standards for new and replacement wells and the deepening and abandonment of existing wells, shall be in accordance with Department Rules and Regulations.

I, Joe Jackson, state that the construction will be under the direct and personal supervision of the well driller designated on this form and that the designated driller holds a contractors license pursuant to ARS 45-595.

8-3-83
Date

J. R. Sharp
Signature of Person Filing

J R SHARP GENERAL CONTRACTORS
P O BOX 4520
BISBEE AZ 85603

STATE OF ARIZONA
DEPARTMENT OF WATER RESOURCES
WATER RIGHTS ADMINISTRATION
99 EAST VIRGINIA
PHOENIX, ARIZONA 85004

RECEIPT

KIND ENTRY	FILE REFERENCE NO.
55	506034
	THRU

JACKSON

ACCOUNT NO. FUND SOURCE	AGENCY	CHAPTER	DIV.	INT. ACCT.	ITEM DESCRIPTION	RATE	$ AMOUNT
					FILING FEE FOR NOTICE OF INTENTION TO DRILL		10.00
					AN EXEMPT WELL		
					FILE#D(24-24)5dac REg#55-506034		

WAITER PAYMENT
GUESTS 1
CHK NO 9563
55-I 10.00
TAX 0.00
TOTL 10.00
GEN.CHEK 10.00

0072 M 15:54

CHECK#9563
8/5/83/ek

TOTAL $ 10.00

DEPARTMENT OF WATER RESOURCES
99 EAST VIRGINIA AVENUE
PHOENIX, ARIZONA 85004



REGISTRATION OF EXISTING WELLS

READ INSTRUCTIONS ON BACK OF THIS FORM BEFORE COMPLETING
PRINT OR TYPE — FILE IN DUPLICATE

was 55-609150 II

REGISTRATION FEE (CHECK ONE)	
EXEMPT WELL (NO CHARGE)	☐
NON-EXEMPT WELL — $10.00 VNB Ck. # 4619 attached.	XX

FOR OFFICE USE ONLY
REGISTRATION NO. 55- 632924
FILE NO. D(24-24)17ab
FILED 5-17-82 (DATE) AT 8- (TIME)
INA —
AMA —

1. Name of Registrant:
IRONS, LEE (none) or IRONS, MILDRED MARIE
Post Office Box 1446 , Nogales, Arizona 85621
(Address) (City) (State) (Zip)

2. File and/or Control Number under previous groundwater law:
(9-1-81) 78-112963 (Grandfathered Grnd. Rts. 35- (unknown) none was ever given to us
(File Number) (Control Number)
(6-19-80 39-004024 (Az. Water Comm. -San Pedro River) (Control # unknown-none ever given to us)

3. a. The well is located within the NW ¼ NE ¼ ¼, Section 17, of Township 24 S N/S, Range 24 E E/W, G & SRB & M, in the County of Cochise.

b. If in a subdivision: Name of subdivision Chase L. Purdy, Lot No. 11 & 12, Address Purdy Lane n/a , Naco, Arizona (Cochise County).

4. The principal use(s) of water (Examples: irrigation - stockwater - domestic - municipal - industrial)
Irrigation and domestic.

5. If for irrigation use, number of acres irrigated from well 10 acres total

6. Owner of land on which well is located. If same as Item 1, check this box ☒
(Address) (City) (State) (Zip)

7. Well data (If data not available, write N/A)
a. Depth of Well one hundred seventy five (175) feet
b. Diameter of casing ten (10) inches
c. Depth of casing one hundred seventy five (175) feet
d. Type of casing perforated steel casing .
e. Maximum pump capacity two hundred (200) gallons per minute.
f. Depth to water approximately 25-30 feet below land surface.
g. Date well completed December (Month) , 12 (Day) 1955 (Year) .

8. The place(s) of use of water. If same as Item 3, check this box ☒.
____¼ ____¼ ____¼, Section ____ Township ____ Range ____
____¼ ____¼ ____¼, Section ____ Township ____ Range ____
Attach additional sheet if necessary.

9. DATE _____ SIGNATURE OF REGISTRANT Lee Irons ~~Lee Irons~~
Mildred M. Irons Mildred M. Irons

MICROFILMED

INSTRUCTIONS FOR COMPLETING REGISTRATION FORM

General Instructions

1. A person who owns an "Existing Well" shall register the well, pursuant to A.R.S. 45-593, by filing this form **in duplicate** with the Department of Water Resources not later than midnight June 14, 1982. The form must be completed and signed. Failure to do so will constitute a violation of A.R.S. 45-593, and may subject the well owner to injunction and/or civil penalties, pursuant to A.R.S. Title 45, Article 12.

2. An "Existing Well" means, (1) a well which was drilled on or before June 12, 1980 and which is not abandoned or sealed, or (2) a well which was not completed on or before June 12, 1980, but for which a Notice of Intention to Drill was on file with the Arizona Water Commission on or before June 12, 1980.

3. No registration fee is required for Exempt Wells. A $10.00 registration fee must accompany registration forms for all Non-Exempt Wells.

4. An "Exempt Well" means a well having a pump with a maximum capacity of not more than 35 gallons per minute which is used to withdraw groundwater. An Exempt Well may include the non-commercial irrigation of not more than 1 acre of land.

5. A "Non-Exempt Well" means a well that is not an "Exempt Well".

INSTRUCTIONS FOR REGISTRATION QUESTIONS

1. The Registrant must be the owner of the well and may be an individual, public or private corporation, company, partnership, firm, association, society, estate, trust, any other private organization or enterprise, the United States, any state, territory or country or a governmental entity, political subdivision or municipal corporation organized under or subject to the constitution and laws of this State.

2. If you own an existing irrigation well drilled at any time, or any other type of well drilled on or after June 20, 1968, you should have an assigned control and/or file number. Write these numbers in item 2. If you do not know the number, please explain the reason on the form or on an attached sheet.

3. a. Fill in the Section, Township and Range in all cases if it is available.
   b. If the well is in a subdivision and you have this information, give the subdivision name, Lot Number, and Address.

4. Show all purposes for which the water is used.

5. If the well is used for irrigation, give the number of acres irrigated in 1980 from the well.

6. If the owner of the land is an individual, give the last name, first name, middle initial. If the owner of the land is a corporation, partnership, firm, etc., fill in the appropriate title.

7. Complete the section on Well Data with the most accurate information available to you. If the data is not available, write N/A in the blanks.

8. Give the legal description of the place of use of the water. If place of use is in a subdivision and legal description is not available, give the subdivision name, Lot Number and/or address on the blank line.

9. The person in whose name a well is registered shall notify the Department of any change in ownership and shall keep all information on the registration record current and accurate. A form entitled "Change of Well Information/Ownership" is available for this purpose. A blank form will be furnished with the returned duplicate copy of the registration form.

Lee Irons
P. O. Box 1446
Nogales, AZ 85621

STATE OF ARIZONA
DEPARTMENT OF WATER RESOURCES
WATER RIGHTS ADMINISTRATION
99 EAST VIRGINIA
PHOENIX, ARIZONA 85004

RECEIPT

KIND ENTRY	FILE REFERENCE NO.
55	~~600150~~
	THRU
55	

Reassigned to
55-632924

ACCOUNT NO. FUND SOURCE	AGENCY	CHAPTER	DIV.	INT. ACCT.	ITEM DESCRIPTION	RATE	$ AMOUNT
					Filing Fee for Registration of	10.00	
					Existing Wells	WATER IMPROVEMENT	
						QUESTS 1 CHK NO 4619 55-I 10.00 TAX 0.00 TOTL 10.00 GEN.CHEK 10.00	
					File No. D(24-24) 17ab		
					Ck 4619 6/1/82	# 8674 A 9:44	

vf

Check # TOTAL $ 10.00

MICROFILMED

DEPARTMENT OF WATER RESOURCES
99 EAST VIRGINIA AVENUE
PHOENIX, ARIZONA 85004

RECEIVED JUN 21 1982 DEPT. OF WATER RESOURCES

REGISTRATION OF EXISTING WELLS

READ INSTRUCTIONS ON BACK OF THIS FORM BEFORE COMPLETING
PRINT OR TYPE — FILE IN DUPLICATE

11

FOR OFFICE USE ONLY	
REGISTRATION NO. 55-	649153L
FILE NO.	D(24-24)18
FILED (DATE) AT (TIME)	
INA	
AMA	

REGISTRATION FEE (CHECK ONE)	
EXEMPT WELL (NO CHARGE)	☒
NON-EXEMPT WELL — $10.00	☐

1. Name of Registrant:
MANUELA HUMPHREY
P.O Box 36 (300 H St.) NACO, AZ 85620
(Address) (City) (State) (Zip)

2. File and/or Control Number under previous groundwater law:
(File Number) 35- (Control Number)

3. a. The well is located within the ____¼ ____¼ ____¼, Section 18, of Township NACO 24SN/S, Range 24E E/W, G & SRB & M, in the County of COCHISE.
b. If in a subdivision: Name of subdivision NACO, ARIZONA, Lot No. 323, Address BLOCK 24.

4. The principal use(s) of water (Examples: irrigation - stockwater - domestic - municipal - industrial)
DOMESTIC.

5. If for irrigation use, number of acres irrigated from well ____.

6. Owner of land on which well is located. If same as Item 1, check this box ☒
(Address) (City) (State) (Zip)

7. Well data (If data not available, write N/A)
a. Depth of Well 160 feet
b. Diameter of casing 8 inches
c. Depth of casing 20 feet
d. Type of casing STEEL.
e. Maximum pump capacity ____ gallons per minute.
f. Depth to water 120 feet below land surface.
g. Date well completed (Month) (Day) 1938 (Year).

8. The place(s) of use of water. If same as Item 3, check this box ☒.
____¼ ____¼ ____¼, Section ____ Township ____ Range ____
____¼ ____¼ ____¼, Section ____ Township ____ Range ____
Attach additional sheet if necessary.

9. DATE 6-18-82 SIGNATURE OF REGISTRANT Manuela Humphrey

MICROFILMED

INSTRUCTIONS FOR COMPLETING REGISTRATION FORM

General Instructions

1. A person who owns an "Existing Well" shall register the well, pursuant to A.R.S. 45-593, by filing this form **in duplicate** with the Department of Water Resources not later than midnight June 14, 1982. The form must be completed and signed. Failure to do so will constitute a violation of A.R.S. 45-593, and may subject the well owner to injunction and/or civil penalties, pursuant to A.R.S. Title 45, Article 12.

2. An "Existing Well" means, (1) a well which was drilled on or before June 12, 1980 and which is not abandoned or sealed, or (2) a well which was not completed on or before June 12, 1980, but for which a Notice of Intention to Drill was on file with the Arizona Water Commission on or before June 12, 1980.

3. No registration fee is required for Exempt Wells. A $10.00 registration fee must accompany registration forms for all Non-Exempt Wells.

4. An "Exempt Well" means a well having a pump with a maximum capacity of not more than 35 gallons per minute which is used to withdraw groundwater. An Exempt Well may include the non-commercial irrigation of not more than 1 acre of land.

5. A "Non-Exempt Well" means a well that is not an "Exempt Well".

INSTRUCTIONS FOR REGISTRATION QUESTIONS

1. The Registrant must be the owner of the well and may be an individual, public or private corporation, company, partnership, firm, association, society, estate, trust, any other private organization or enterprise, the United States, any state, territory or country or a governmental entity, political subdivision or municipal corporation organized under or subject to the constitution and laws of this State.

2. If you own an existing irrigation well drilled at any time, or any other type of well drilled on or after June 20, 1968, you should have an assigned control and/or file number. Write these numbers in item 2. If you do not know the number, please explain the reason on the form or on an attached sheet.

3. a. Fill in the Section, Township and Range in all cases if it is available.
   b. If the well is in a subdivision and you have this information, give the subdivision name, Lot Number, and Address.

4. Show all purposes for which the water is used.

5. If the well is used for irrigation, give the number of acres irrigated in 1980 from the well.

6. If the owner of the land is an individual, give the last name, first name, middle initial. If the owner of the land is a corporation, partnership, firm, etc., fill in the appropriate title.

7. Complete the section on Well Data with the most accurate information available to you. If the data is not available, write N/A in the blanks.

8. Give the legal description of the place of use of the water. If place of use is in a subdivision and legal description is not available, give the subdivision name, Lot Number and/or address on the blank line.

9. The person in whose name a well is registered shall notify the Department of any change in ownership and shall keep all information on the registration record current and accurate. A form entitled "Change of Well Information/Ownership" is available for this purpose. A blank form will be furnished with the returned duplicate copy of the registration form.

DEPARTMENT OF WATER RESOURCES
99 EAST VIRGINIA AVENUE
PHOENIX, ARIZONA 85004

RECEIVED MAY 7 1982 DEPT. OF WATER RESOURCES

REGISTRATION OF EXISTING WELLS

READ INSTRUCTIONS ON BACK OF THIS FORM BEFORE COMPLETING
PRINT OR TYPE — FILE IN DUPLICATE

11

FOR OFFICE USE ONLY	
REGISTRATION NO. 55-	606855
FILE NO.	D(24-24)5bca
FILED (DATE)	5-7-82
AT (TIME)	9-
INA	—
AMA	—

REGISTRATION FEE (CHECK ONE)	
EXEMPT WELL (NO CHARGE)	☒
NON-EXEMPT WELL — $10.00	☐

1. Name of Registrant:
Charles W. Hull
Rte 1 Naco Hwy (Address) Bisbee (City) AZ (State) 85603 (Zip)

2. File and/or Control Number under previous groundwater law:
36-41841 (File Number) 35- (Control Number)

3. a. The well is located within the NE ¼ SW ¼ NW ¼, Section 5, of Township 24S N/S, Range 24E E/W, G & SRB & M, in the County of Cochise.

b. If in a subdivision: Name of subdivision _____, Lot No. _____, Address _____.

4. The principal use(s) of water (Examples: irrigation - stockwater - (domestic) - municipal - industrial)
_____.

5. If for irrigation use, number of acres irrigated from well _____.

6. Owner of land on which well is located. If same as Item 1, check this box ☒
_____
(Address) (City) (State) (Zip)

7. Well data (If data not available, write N/A)
a. Depth of Well 400 feet
b. Diameter of casing 8 inches
c. Depth of casing 200 feet
d. Type of casing Steel .
e. Maximum pump capacity 35 gallons per minute.
f. Depth to water 240 feet below land surface.
g. Date well completed Prior to 1915 (Month) (Day) (Year) .

8. The place(s) of use of water. If same as Item 3, check this box ☒.
____¼ ____¼ ____¼, Section ____ Township ____ Range ____
____¼ ____¼ ____¼, Section ____ Township ____ Range ____
Attach additional sheet if necessary.

9. DATE 5-4-82 SIGNATURE OF REGISTRANT Charles Wm Hull
Power of attorney by Margaret E Hull

MICROFILMED

INSTRUCTIONS FOR COMPLETING REGISTRATION FORM

General Instructions

1. A person who owns an "Existing Well" shall register the well, pursuant to A.R.S. 45-593, by filing this form **in duplicate** with the Department of Water Resources not later than midnight June 14, 1982. The form must be completed and signed. Failure to do so will constitute a violation of A.R.S. 45-593, and may subject the well owner to injunction and/or civil penalties, pursuant to A.R.S. Title 45, Article 12.

2. An "Existing Well" means, (1) a well which was drilled on or before June 12, 1980 and which is not abandoned or sealed, or (2) a well which was not completed on or before June 12, 1980, but for which a Notice of Intention to Drill was on file with the Arizona Water Commission on or before June 12, 1980.

3. No registration fee is required for Exempt Wells. A $10.00 registration fee must accompany registration forms for all Non-Exempt Wells.

4. An "Exempt Well" means a well having a pump with a maximum capacity of not more than 35 gallons per minute which is used to withdraw groundwater. An Exempt Well may include the non-commercial irrigation of not more than 1 acre of land.

5. A "Non-Exempt Well" means a well that is not an "Exempt Well".

INSTRUCTIONS FOR REGISTRATION QUESTIONS

1. The Registrant must be the owner of the well and may be an individual, public or private corporation, company, partnership, firm, association, society, estate, trust, any other private organization or enterprise, the United States, any state, territory or country or a governmental entity, political subdivision or municipal corporation organized under or subject to the constitution and laws of this State.

2. If you own an existing irrigation well drilled at any time, or any other type of well drilled on or after June 20, 1968, you should have an assigned control and/or file number. Write these numbers in item 2. If you do not know the number, please explain the reason on the form or on an attached sheet.

3. a. Fill in the Section, Township and Range in all cases if it is available.
   b. If the well is in a subdivision and you have this information, give the subdivision name, Lot Number, and Address.

4. Show all purposes for which the water is used.

5. If the well is used for irrigation, give the number of acres irrigated in 1980 from the well.

6. If the owner of the land is an individual, give the last name, first name, middle initial. If the owner of the land is a corporation, partnership, firm, etc., fill in the appropriate title.

7. Complete the section on Well Data with the most accurate information available to you. If the data is not available, write N/A in the blanks.

8. Give the legal description of the place of use of the water. If place of use is in a subdivision and legal description is not available, give the subdivision name, Lot Number and/or address on the blank line.

9. The person in whose name a well is registered shall notify the Department of any change in ownership and shall keep all information on the registration record current and accurate. A form entitled "Change of Well Information/Ownership" is available for this purpose. A blank form will be furnished with the returned duplicate copy of the registration form.

DEPARTMENT OF WATER RESOURCES
99 EAST VIRGINIA AVENUE
PHOENIX, ARIZONA 85004

RECEIVED MAY 7 1982 DEPT. OF WATER RESOURCES

REGISTRATION OF EXISTING WELLS

READ INSTRUCTIONS ON BACK OF THIS FORM BEFORE COMPLETING
PRINT OR TYPE — FILE IN DUPLICATE

11

FOR OFFICE USE ONLY	
REGISTRATION NO. 55-	606854
FILE NO.	D(24-24)5ccc a
FILED (DATE)	5-7-82 AT (TIME) 9-
INA	—
AMA	—

REGISTRATION FEE (CHECK ONE)	
EXEMPT WELL (NO CHARGE)	☐
NON-EXEMPT WELL — $10.00	☒

1. Name of Registrant:
Charles W Hall
Rte 1 Naco Hwy (Address) Bisbee (City) AZ (State) 85603 (Zip)

2. File and/or Control Number under previous groundwater law:
36-41841 (File Number) 35- (Control Number)

3. a. The well is located within the NE ¼ SW ¼ SW ¼, Section 5, of Township 24S N/S, Range 24E E/W, G & SRB & M, in the County of Cochise.

b. If in a subdivision: Name of subdivision _____, Lot No. _____, Address _____.

4. The principal use(s) of water (Examples: (irrigation) - stockwater - domestic - municipal - industrial)
_____.

5. If for irrigation use, number of acres irrigated from well 40.

6. Owner of land on which well is located. If same as Item 1, check this box ☒
_____
_____
(Address) (City) (State) (Zip)

7. Well data (If data not available, write N/A)
a. Depth of Well 25 feet
b. Diameter of casing Dug well inches
c. Depth of casing Open feet
d. Type of casing _____.
e. Maximum pump capacity 200 gallons per minute.
f. Depth to water 220 feet below land surface.
g. Date well completed Prior to (Month) (Day) 1915 (Year).

8. The place(s) of use of water. If same as Item 3, check this box ☐.
____¼ SW ¼ SW ¼, Section 5 Township 24S Range 24E
____¼ ____¼ ____¼, Section ____ Township ____ Range ____
_____
Attach additional sheet if necessary.

9. DATE 5-4-82 SIGNATURE OF REGISTRANT Charles W Hall
by power-of-Atty Margaret E Mitchell

INSTRUCTIONS FOR COMPLETING REGISTRATION FORM

General Instructions

1. A person who owns an "Existing Well" shall register the well, pursuant to A.R.S. 45-593, by filing this form **in duplicate** with the Department of Water Resources not later than midnight June 14, 1982. The form must be completed and signed. Failure to do so will constitute a violation of A.R.S. 45-593, and may subject the well owner to injunction and/or civil penalties, pursuant to A.R.S. Title 45, Article 12.

2. An "Existing Well" means, (1) a well which was drilled on or before June 12, 1980 and which is not abandoned or sealed, or (2) a well which was not completed on or before June 12, 1980, but for which a Notice of Intention to Drill was on file with the Arizona Water Commission on or before June 12, 1980.

3. No registration fee is required for Exempt Wells. A $10.00 registration fee must accompany registration forms for all Non-Exempt Wells.

4. An "Exempt Well" means a well having a pump with a maximum capacity of not more than 35 gallons per minute which is used to withdraw groundwater. An Exempt Well may include the non-commercial irrigation of not more than 1 acre of land.

5. A "Non-Exempt Well" means a well that is not an "Exempt Well".

INSTRUCTIONS FOR REGISTRATION QUESTIONS

1. The Registrant must be the owner of the well and may be an individual, public or private corporation, company, partnership, firm, association, society, estate, trust, any other private organization or enterprise, the United States, any state, territory or country or a governmental entity, political subdivision or municipal corporation organized under or subject to the constitution and laws of this State.

2. If you own an existing irrigation well drilled at any time, or any other type of well drilled on or after June 20, 1968, you should have an assigned control and/or file number. Write these numbers in item 2. If you do not know the number, please explain the reason on the form or on an attached sheet.

3. a. Fill in the Section, Township and Range in all cases if it is available.
   b. If the well is in a subdivision and you have this information, give the subdivision name, Lot Number, and Address.

4. Show all purposes for which the water is used.

5. If the well is used for irrigation, give the number of acres irrigated in 1980 from the well.

6. If the owner of the land is an individual, give the last name, first name, middle initial. If the owner of the land is a corporation, partnership, firm, etc., fill in the appropriate title.

7. Complete the section on Well Data with the most accurate information available to you. If the data is not available, write N/A in the blanks.

8. Give the legal description of the place of use of the water. If place of use is in a subdivision and legal description is not available, give the subdivision name, Lot Number and/or address on the blank line.

9. The person in whose name a well is registered shall notify the Department of any change in ownership and shall keep all information on the registration record current and accurate. A form entitled "Change of Well Information/Ownership" is available for this purpose. A blank form will be furnished with the returned duplicate copy of the registration form.

CHARLES W. HULL
Rte 1 NACO HIGHWAY
BISBEE, AZ 85603

STATE OF ARIZONA
DEPARTMENT OF WATER RESOURCES
WATER RIGHTS ADMINISTRATION
99 EAST VIRGINIA
PHOENIX, ARIZONA 85004

RECEIPT

KIND ENTRY	FILE REFERENCE NO.
55	606854 THRU

ACCOUNT NO. FUND SOURCE	AGENCY	CHAPTER	DIV.	INT. ACCT.	ITEM DESCRIPTION	RATE	$ AMOUNT
					Filing fee for Registration of Existing		
					Well	10.00	10.00
						WRITER PAYMENT	
					File No: D (24-24) 5 cca	GUESTS 1	
						CHK NO 2509	
						55-I 10.00	
						TAX 0.00	
						TOTL 10.00	
						GEN.CHEK 10.00	
					Check No: 2509	# 7945 A 11:19	

5/11/82
Ms

TOTAL $ 10.00

Arizona Department of Water Resources
15 South 15th Avenue
Phoenix, Arizona 85007





REGISTRATION OF EXISTING WELLS

READ INSTRUCTIONS ON BACK OF THIS FORM BEFORE COMPLETING

PRINT OR TYPE - FILE IN DUPLICATE

REGISTRATION FEE (CHECK ONE)

EXEMPT WELL (NO CHARGE) ☒

NON-EXEMPT WELL - $10.00 ☐

LATE FEE $10.00 ☒

For Office Use Only

REGISTRATION NO. 55 805290-C

FILE NO. D(24.24)17 bA

FILED 10-26-88 (Date) at 10:00A (Time)

INA —

AMA —

1. Name of Registrant:
Elizabeth G.Welles

606 Purdy Lane (Address) Bisbee (City) Arizona (State) 85603 (Zip)

2. File and/or Control Number under previous groundwater law: _____ (File No.) 35 (Control No.)

3. a. The well is located within the NE ¼ NW ¼ ¼, Section 17 of Township 24 ●/S, Range 24 E/●, G&SRB&M, in the County of Cochise.

b. If in a subdivision: Name of subdivision _____

Lot No. _____ Address _____

4. The principal uses(s) of water: (Examples: irrigation, stockwater, domestic, municipal industrial Domestic

5. If for irrigation use, number of acres irrigated from well _____.

6. Owner of land on which well is located. If same as Item 1, check this box ☒

Name Address City State Zip

7. Well data (If data not available, write N/A)

a. Depth of Well 316 ft. feet

b. Diameter of casing 6 in. inches

c. Depth of casing 316 feet

d. Type of casing 6 5/8 O.D. x. 188 P.E. casing with mild steel drive shoe

e. Maximum pump capacity 4" submersible 15 g.p.m. gallons per minute.

f. Depth to water 130 ft. feet below land surface.

g. Date well completed 3-2-64 (in use) (Month) (Day) (Year).

8. The place(s) of use of water. If same as Item 3, check this box ☒

____ ¼ ____ ¼ ____ ¼, Section ____ Township _____ Range _____

9. DATE 10-17-88 SIGNATURE OF REGISTRANT Elizabeth G. Welles

DWR-55-76-9/85

ENTERED OCT 27 1988
MICROFILMED

INSTRUCTIONS FOR COMPLETING REGISTRATION FORM

General Instructions

1. A person who owns an "Existing Well" shall register the well, pursuant to A.R.S.45-593, by filing this form in duplicate with the Department of Water Resources not later than midnight June 14, 1982. The form must be completed and signed. Failure to do so will constitute a violation of A.R.S. 45-593, and may subject the well owner to injunction and/or civil penalties, pursuant to A.R.S. Title 45, Article 12.
2. An "Existing Well" means, (1) a well which was drilled on or before June 12, 1980 and which is not abandoned or sealed, or (2) a well which was not completed on or before June 12, 1980, but for which a Notice of Intention to Drill was on file with the Arizona Water Commission on or before June 12, 1980.
3. No registration fee is required for Exempt Wells. A $10.00 registration fee must accompany registration forms for all Non-Exempt Wells.
4. An "Exempt Well" means a well having a pump with a maximum capacity of not more than 35 gallons per minute which is used to withdraw groundwater. An Exempt Well may include the non-commercial irrigation of less than two (2) acres of land.
5. A "Non-Exempt Well" means a well that is not an "Exempt Well".

INSTRUCTIONS FOR REGISTRATION QUESTIONS

1. The Registrant must be the owner of the well and may be an individual, public or private corporation, company, partnership, firm, association, society, estate, trust, any other private organization or enterprise, the United States, any state, territory or country or a governmental entity, political subdivision or municipal corporation organized under or subject to the constitution and laws of this State.
2. If you own an existing irrigation well drilled at any time, or any other type of well drilled on or after June 20, 1968, you should have an assigned control and/or file number. Write these numbers in item 2. If you do not know the number, please explain the reason on the form or on an attached sheet.
3. a. Fill in the Section, Township and Range in all cases if it is available.
   b. If the well is in a subdivision and you have this information, give the subdivision name, lot number and address.
4. Show all purposes for which the water is used.
5. If the well is used for irrigation, give the number of acres irrigated in 1980 from the well.
6. If the owner of the land is an individual, give the last name, first name, middle initial. If the owner of the land is a corporation, partnership, firm, etc., fill in the appropriate title.
7. Complete the section on Well Data with the most accurate information available to you. If the data is not available, write N/A in the blanks.
8. Give the legal description of the place of use of the water. If place of use is in a subdivision and legal description is not available, give the subdivision name, lot number and/or address on the blank line.
9. The person in whose name a well is registered shall notify the Department of any change in ownership and shall keep all information on the registration record current and accurate. A form entitled "Change of Well Information/Ownership" is available for this purpose. A blank form will be furnished with the returned duplicate copy of the registration form.

ARIZONA DEPARTMENT OF WATER RESOURCES
GROUNDWATER MANAGEMENT SUPPORT SECTION
500 North Third Street, Phoenix, Arizona 85004-3903
Phone (602) 417-2470 Fax (602) 417-2422

RECEIVED
OCT 30 1998
RECORDS MGT

REQUEST FORM TO CHANGE WELL INFORMATION OWNERSHIP * DRILLER * VARIANCE

Please complete the appropriate section of this request form and return to the above address with applicable fee. NOTE: A.R.S. §45-593.C requires that the Department be notified of change of well ownership and that the new owner is required to keep the Department's Well Registration records current and accurate. Well data and ownership changes must be submitted within thirty days after changes take place.

SAVE THIS FORM TO REPORT FUTURE CHANGES IN OWNERSHIP, CHANGES IN ADDRESS, OR CHANGE IN WELL DATA SUCH AS PUMP CAPACITY, CORRECTION OF LEGAL DESCRIPTION, CHANGE OF WELL DRILLER AND AMENDING INFORMATION PREVIOUSLY FILED.

1. CHANGE OF WELL INFORMATION: (NO FEE REQUIRED)

NOTE: If the location of the proposed well changes after drilling authority has been issued, **attach a $10.00 reissue fee for each well.**

WELL REGISTRATION NO. 55-_____ **FILE NO:**_____

If known, I/We request the following well information be changed:_____

_____

_____

Date_____ **Signature of Current Well Owner**_____

2. STATEMENT OF CHANGE OF WELL OWNERSHIP: ($10.00 FEE REQUIRED)

NOTE: If this change consists of more than one well and the names are common: attach a $10.00 fee. Otherwise, each well requires a separate fee of $10.00.

I, PETER J. HOBAN, state that I am the ~~Previous~~/New Owner of the well described below:

_____ ¼ _____ ¼ NW ¼ of Section 17 Township 24S Range 24E
10 Acre 40 Acre 160 Acre

Well Registration No. 55- 805290 File No. D(24-24)17 BA (if known)

RALPH R. CAMPBELL
PRINT Previous Owner's Name

4201 MONNETT CHAPEL RD
Mailing Address

BUCYRUS OH 44280
City State Zip

(419) 985-5123
Telephone Number

PETER J. HOBAN
PRINT New Owner's Name

125 E. FRY BLVD-STE 1
Mailing Address

SIERRA VISTA, AZ 85635
City State Zip

(520) 458-8828
Telephone Number

Signature of Previous/New Well Owner _____ **Date** 10-26-98

ARIZONA DEPARTMENT OF WATER RESOURCES
GROUNDWATER MANAGEMENT SUPPORT SECTION
500 North Third Street, Phoenix, Arizona 85004-3903
Phone (602) 417-2470 Fax (602) 417-2422

3. REQUEST TO CHANGE WELL DRILLER $10.00 FEE REQUIRED FOR EACH WELL

This request must be received by this Department and the Drill Card issued to the new drilling firm prior to the drilling or completion of any well.

Well Registration No. 55-_____ File No._____

Original Well Driller	**New Well Driller**
Mailing Address	**Mailing Address**
Telephone Number	**Telephone Number**
ADWR License Number	**ADWR License Number**
R.O.C. License Category	**R.O.C. License Category**
Typed or Printed Name of Well Owner	**Signature of Well Owner** **Date**

The fee charge for well ownership and reissue of drill card is authorized by R12-15-151, effective June 30, 1994.

4. REISSUE OF DRILLING AUTHORITY FOR VARIANCE REQUEST: ($10.00 EACH WELL)

NOTE: If extraordinary or unusual conditions exist, after the initial drilling authority has been issued, the well owner or well driller may request a variance from the provisions of R12-15-811.

WELL REGISTRATION NO. 55-_____ FILE NO:_____

I/WE REQUEST THE FOLLOWING WELL DRILLING AUTHORITY BE REISSUED PER THE ATTACHED VARIANCE REQUEST:

Signature of Well Owner/Well Driller_____ Date_____

Operations Division, 500 North Third Street
Phoenix, Arizona 85004 Telephone (602) 417-2470

RECEIVED
FEB 26 1996
GROUNDWATER MGT

REQUEST FORM TO CHANGE WELL INFORMATION OWNERSHIP * DRILLER

Please complete the appropriate section of this request form and return to the above address with applicable fee. NOTE: A.R.S.§45-593.C. requires that the Department be notified of change of well ownership and that the new owner is required to keep the Department's Well Registration records current and accurate. Well data and ownership changes must be submitted within thirty (30) days after changes take place.

SAVE THIS FORM TO REPORT FUTURE CHANGES IN OWNERSHIP, CHANGES IN ADDRESS, OR CHANGE IN WELL DATA SUCH AS PUMP CAPACITY, CORRECTION OF LEGAL DESCRIPTION, CHANGE OF WELL DRILLER AND AMENDING INFORMATION PREVIOUSLY FILED.

1. CHANGE OF WELL INFORMATION — NO FEE REQUIRED

NOTE: If the location of the proposed well changes after drilling authority has been issued, **attach a $10.00 reissue fee for each well.**

Well Registration No. 55-_____ File No._____(If known)

I/We request the following well information be changed:_____

_____

_____

Date_____ Signature of Current Well Owner_____

2. STATEMENT OF CHANGE OF WELL OWNERSHIP — $10.00 FEE REQUIRED

If this change consists of more than one well and the names are common: attach a $10.00 fee. Otherwise, each well requires a separate $10.00.

I, RALPH R. CAMPBELL, state that I am the ~~Previous~~/New Owner of the well described below:

____¼____¼____¼; Section 17 Township 24South Range 24East
10 acre 40 acre 160 acre

Well Registration No. 55- 805290 File No. 39-0001484 (If known)

ELIZABETH C. WELLES	RALPH R. CAMPBELL
PRINT Previous Owner's Name	PRINT New Owner's Name
1370 N. Ronda Oesta	1385 W. Purdy Lane
Mailing Address	Mailing Address
Tucson, Az. 85715	Bisbee, Az. 85603
City State Zip	City State Zip
520-751-1832	520-432-3073
Telephone	Telephone

Date _____ Signature of ~~Previous~~/New Well Owner Ralph R. Campbell

DWR-55-71-8/94(Rev)

ARIZONA DEPARTMENT OF WATER RESOURCES

Operations Division, 500 North Third Street
Phoenix, Arizona 85004 Telephone (602) 417-2470

3. REQUEST TO CHANGE WELL DRILLER $10.00 FEE REQUIRED FOR EACH WELL

This request must be received by this Department and the Drill Card issued to the new drilling firm PRIOR to the drilling or completion of any well.

Well Registration No. 55-_____ File No._____

_____	_____
Original Well Driller	New Well Driller
_____	_____
Mailing Address	Mailing Address
_____	_____
ADWR License Number	ADWR License Number
_____	_____
R.O.C. License Number	R.O.C. License Number

_____	_____	_____
Typed or Printed Name of Well Owner	**Signature of Well Owner**	**Date**

The fee charge for well ownership and reissue of drill card is authorized by R12-15-151, effective June 30, 1994.

DWR-55-71-8/94(Rev)

LAND OWNER	WATERSHED FILE NO.	LESSEE	LEASE-PERMIT ID
WELLES, ELIZABETH C.	111-24-DCD-0C5		

LOCATION OF USES

WATER USE #	COUNTY	BK	MAP	PRCL	SECTION	TWNP	RNG	WATER SOURCE	DIVERSION #	RESERVOIR #	CHANGE
DM001	COCHISE	102	053	0012	NWNENW17	24OS	24OE				

FILINGS AND DECREES
ADJUDICATION FILINGS

FILE NO.	CLAIMED USES	USE STATUS	CLAIMED POINTS DATES	OF DIVERSION	DATE FILED	FEE PAID
39-CCC1484	DOMESTIC	VERIFIED USE	1964		MAY 24,1979	7.00

SUMMARY

WATER USE #	POINTS OF DIVERSION	APPLICABLE ADJ FILING	APPLICABLE PRE FILING	PHOTO DATE	APPARENT PRIORITY	IRR ACRES OR CAPACITY	FACILITY NAME
DM001		39-CCC1484					

Well Registration # 55-805290 Sig Eichberg (man in Phoenix office 1-800-352-8488

TO AVOID PAYMENT OF PENALTY AND INTEREST THIS PAYMENT MUST BE IN THE OFFICE OF THE STATE LAND DEPARTMENT ON OR BEFORE THE DUE DATE. DATE OF POSTAL STAMP NOT ACCEPTED AS DATE OF PAYMENT.

Welles & Sharp Wells

STATE OF ARIZONA
STATE LAND DEPARTMENT
1624 WEST ADAMS – 4th FLOOR – PHOENIX, ARIZONA 85007

RECEIPT – PAYEE

ELIZABETH WELLES
PO BOX 5351
BISBEE AZ 85603

SECTION	TOWNSHIP	RANGE

49168

KIND ENTRY	LEASE-REFERENCE NO.
39	001484 to 001485 inclusive

ACCOUNT NO. GRANT FUND	ACCOUNT NO. SUB	CARRYING CAPACITY	BILLING DESCRIPTION	RATE	ACRES	$ AMOUNT
14	310 35		Filing Fees (2)	5 00		10 00
14	430 36		Recording Fee (2)	2 00		4 00

PAID
DATE

CERTIFICATE OF PURCHASE $ UNPAID BALANCE	BILLING PERIOD FROM MO.	DAY	YR	TO MO.	DAY	YR	DATE BILLED MO.	DAY	YR.	DATE DUE MO.	DAY	YR.	TOTAL ACRES	TOTAL AMOUNT $
							05	24	79					14 00

IF PAYMENT IS MADE ON OR BEFORE THIS DATE → PAY THIS AMOUNT

SEE OTHER SIDE FOR LAW PERTAINING TO PENALTY AND INTEREST – A. R. S. SEC. 37-288.

RENTAL AMOUNT SUBJECT TO PENALTY AND INTEREST IF NOT PAID ON OR BEFORE DATE DUE ($)

5% PENALTY OF RENTAL AMOUNT - - - - - - - - - - - - $

TOTAL RENTAL AMOUNT PLUS PENALTY - - - - - - - - ($) TOTAL PENALTY AND INTEREST

10% INTEREST PER ANNUM OF RENTAL AMOUNT AND PENALTY – NUMBER OF DAYS DELINQUENT ( ) $ $

TOTAL AMOUNT DUE INCLUDING PENALTY AND INTEREST - - - - - - - - - - - - $

CASH RECEIVED $

BALANCE DUE OR OVERPAYMENT $

PENALTY AND INTEREST DISTRIBUTION	$

Elizabeth Welles
606 Purdy Lane
Bisbee,Az. 85603

STATE OF ARIZONA
DEPARTMENT OF WATER RESOURCES
WATER RIGHTS ADMINISTRATION
99 EAST VIRGINIA
PHOENIX, ARIZONA 85004

RECEIPT

KIND ENTRY	FILE REFERENCE NO.
55	805290-L
	THRU

ACCOUNT NO. FUND SOURCE	AGENCY	CHAPTER	DIV.	INT. ACCT.	ITEM DESCRIPTION	RATE	$ AMOUNT
					FEE FOR REGISTRATION OF EXISTING WELL		
					OUTSIDE AN A.M.A. EXEMPT WELL	10.00	
					REG. NO. 55-805290-L		
					FILE NO. D (24-24) 17ba		
					10/26/88 P. Rocko Check #1157		

PAID OCT 26 1988 PAID

TOTAL $ 10.00

STATE OF ARIZONA
DEPARTMENT OF WATER RESOURCES
99 EAST VIRGINIA AVENUE
PHOENIX, ARIZONA 85004

STATE OF ARIZ



DEPARTMENT OF
WATER RESOURCES

V

WELL DRILLER REPORT

This report should be prepared by the driller in all detail and filed with the Department within 30 days following completion of the well.

1. Owner Jim Sayre
Name
P.O. Box 325 Bisbee AZ 85603
Address

2. Lessee or Operator
Name
Address

3. Driller J.R. SHARP GENERAL CONTRACTORS
Name
~~BOX 4529 922 NACO HWY.~~
BISBEE, ARIZ. 85603 432-4597
Address

4. Location of well: SW NW SE Sec. 5 T24S R24E

5. Permit No. (if issued)

DESCRIPTION OF WELL

6. Total depth of hole 313 ft.
7. Type of Casing P.E. Steel
8. Diameter and length of casing 5 in. from 0 to 313, _____ in from _____ to _____.
9. Method of sealing at reduction points
10. Perforated from 208 to 308, from _____ to _____, from _____ to _____
11. Size of cuts 1/4 x 6 Number of cuts per foot 2
12. If screen was installed: Length _____ ft. Diam _____ in. Type
13. Method of construction (drilled) dug, driven, bored, jetted, etc.
14. Date started 5 - 2 - 84 (Month - day - year)
15. Date completed 5 - 4 - 84 (Month - day - year)
16. Depth to water 208 ft. (If flowing well, so state.)
17. Describe point from which depth measurements were made, and give sea-level elevation if available. Top of Casing
18. If flowing well, state method of flow regulation
19. REMARKS:

DO NOT WRITE IN THIS SPACE
OFFICE RECORD
Registration No. 55-507823
Received _____ By _____
Entered 6.27.84 By SR
File No. D(24-24)5dbc

(Well log to appear on Reverse side)

DWR-55-6-5/83

LOG OF WELL

Indicate depth at which water was first encountered, and the depth and thickness of water bearing beds. If water is artesian, indicate depth at which encountered, and depth to which it rose in well.

From (feet)	To (feet)	Description of formation material
0	20	6 5/8 O.D. x .188 wall steel pipe - grouted.
0	313	Red clay-like conglomerate with varying amounts of cobbles & gravel.
0	313	5" O.D. x .158 P.E. steel casing.

I hereby certify that this well was drilled by me (or under my supervison), and that each and all of the statements herein contained are true to the best of my knowledge and belief.

J. R. SHARP GENERAL CONTRACTORS
BOX 4520 322 NACO HWY,
BISBEE, ARIZ. 85603 432-4577

Driller J. R. Sharp
Name

Address

City State Zip

Date 5-30-84

J R SHARP
P O BOX 4520
BISBEE AZ 85603

STATE OF ARIZONA
DEPARTMENT OF WATER RESOURCES
WATER RIGHTS ADMINISTRATION
99 EAST VIRGINIA
PHOENIX, ARIZONA 85004

RECEIPT

KIND ENTRY	FILE REFERENCE NO.
55	507823
	THRU

SAYRE

ACCOUNT NO. FUND SOURCE	AGENCY	CHAPTER	DIV.	INT. ACCT.	ITEM DESCRIPTION	RATE	$ AMOUNT
					FILING FEE FOR NOTICE OF INTENTION		10.00
					TO DRILL AN EXEMPT WELL		
					FILE#D(24-24)5dbc		
					REG#55-507823		

WAITER PAYMENT
GUESTS 1
CHK NO 9814
55-I 10.00
TAX 0.00
TOTL 10.00
GEN.CHEK 10.00

CHECK#09814
4/20/84/ek

TOTAL $ # 1841 A 11:04 10.00

FILING FEE $10.00

DEPARTMENT OF WATER RESOURCES (DWR)
NOTICE OF INTENTION TO DRILL OR DEEPEN A WELL
OUTSIDE OF AN ACTIVE MANAGEMENT AREA

RECEIVED APR 10 1984 DEPT. OF WATER RESOURCES

MAR 30 1984 DEPARTMENT OF WATER RESOURCES

Section 45-596, Arizona Revised Statutes, provides: In an area not subject to Active Management, a person may not drill or cause to be drilled any well or deepen an existing well without first filing a Notice of Intention to Drill with the Department.

NORTH
NW¼ NE¼
WEST EAST
SW¼ SE¼
SOUTH

INDICATE WELL LOCATION BY X
(Above diagram represents one 640 acre section)

WELL/LAND LOCATION:

1. Township 24 S
2. Range 24 E
3. Section 5
4. SW ¼, NW ¼, SE ¼
   10 acre subdivision
5. County Cochise
6. Owner of well:
   Jim Sayre
   Name
   Box 325
   Address
   Bisbee AZ 85603
   City State Zip
   Telephone 432-2693
7. Owner of land:
   Same
   Name
   Address
   City State Zip

DESCRIPTION OF WELL:

8. Diameter 5 inches
   Depth 300 feet
9. Type of casing P.E. Steel
10. Design pump capacity:
    35 gallons per minute
11. Estimate of total annual pumping: _____ acre feet
12. Principal use of water:
    Domestic
    (Be Specific)
13. Other uses intended:
    None
    (Be Specific)
14. If for irrigation, state the number of acres to be irrigated:
    _____ acres
15. Construction will start about:
    March '84
    Month Year

DO NOT WRITE IN THIS SPACE
OFFICE RECORD
FILE NO. D(24-24)5 dbc
FILED 4-19-84 By EK
INPUT 4-20-84 By
DUPLICATE MAILED 4-20-84 By EK
REGISTRATION NO. 55-507823
Non Expansion Area
W/S 13 S/B

PLACE OF USE:

16. Township Same
17. Range
18. Section
19. Legal description of land

20. Type well:
    ✓ Exempt
    ___ Non-Exempt
21. Action Requested:
    Drill ✓ Deepen Replace
    55-
22. This notice filed by:
    Owner ✓
    Lessee
    Jim Sayre
    Name
    Same
    Address
    City State Zip
    Telephone
23. Driller's Name:
    J.R. Sharp Gen. Contrs.
    Name
    P.O. Box 4520
    Address
    Bisbee, AZ 85603
    City State Zip
    155 27862
    DWR License Number

GENERAL INSTRUCTIONS

1. Fill out this form in duplicate and send to 99 East Virginia, Suite 100, Phoenix, Az. 85004.
2. For specific instructions, limitations and conditions, see the reverse side of this form.
3. This form is to be used to drill, deepen or replace a well outside of an Active Management Area.
4. If the well is a replacement or deepening of an existing well, state the registration number of the existing well in Item 21.
5. Construction standards for new and replacement wells and the deepening and abandonment of existing wells shall be in accordance with Department Rules and Regulations.

I state that this Notice is filed in compliance with ARS §45-596 and is complete and correct to the best of my knowledge and belief and that I understand the limitations under which I must operate this well set forth on the reverse side of this form.

DATE 3-28-84 Signature of Person Filing Jim Sayre

DWR-55-41-10/83

SPECIFIC INSTRUCTIONS, LIMITATIONS AND CONDITIONS

1. Upon receipt of the return of this annotated Notice, the owner is authorized to proceed in drilling or deepening the well as set forth on this Notice.

2. An exempt well means a well having a pump with a maximum capacity of not more than thirty-five (35) gallons per minute and may include the application of water to less than two (2) acres of land to produce plants or parts of plants for sale, human consumption or for use as feed for livestock, range livestock or poultry.

3. Only one exempt well may be drilled or used to serve the same use at the same location.

4. A non-exempt well is any well which exceeds the limitations, as indicated in paragraph 2 above. However, water from a non-exempt well located in an Irrigation Non-Expansion Area, may not be withdrawn to irrigate any acres which are not eligible to be irrigated pursuant to ARS §45-434 or §45-437. Also, owners of non-exempt wells located in Irrigation Non-Expansion Areas, are subject to the measuring device and annual report requirements of ARS §45-437.

5. The drilling or deepening of this well shall be completed within one (1) year of the date of this Notice.

6. Within thirty (30) days after the installation of pumping equipment on this well, the registered well owner shall file the prescribed Completion Report. A form for this purpose will be furnished to the registered owner with the return of an annotated copy of this Notice.

7. The person to whom a well is registered shall notify the Department of a change in ownership or a change in data relating to this well. The prescribed form for these purposes will be furnished to the registered owner with the return of the annotated copy of this Notice.

8. A sketch map showing the general boundaries of the Active Management Areas and Irrigation Non-Expansion Areas is shown at the right. Maps of greater detail are available on request.

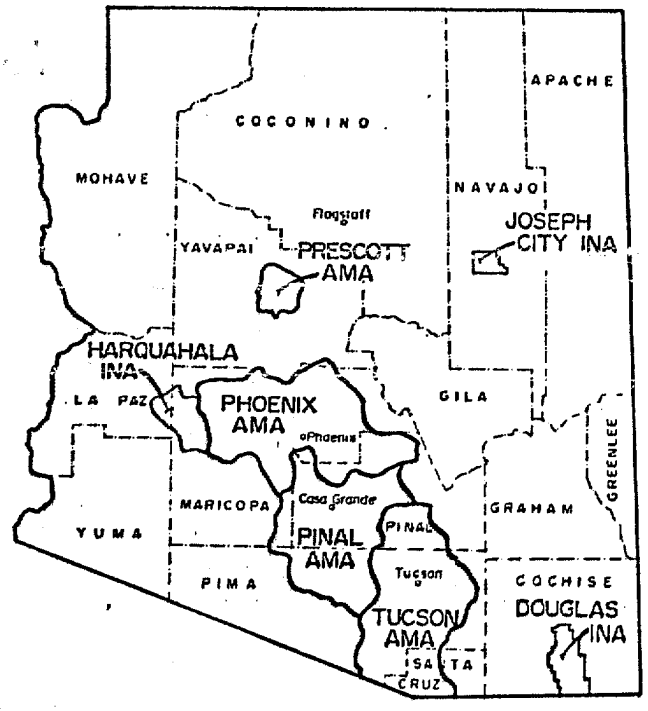

DEPARTMENT OF WATER RESOURCES
99 EAST VIRGINIA AVENUE
PHOENIX, ARIZONA 85004



REGISTRATION OF EXISTING WELLS

READ INSTRUCTIONS ON BACK OF THIS FORM BEFORE COMPLETING
PRINT OR TYPE — FILE IN DUPLICATE

11

FOR OFFICE USE ONLY
REGISTRATION NO. 55- 801607-L
FILE NO. DC24-24017b
FILED 7-3-84 (DATE) AT AM (TIME)
INA —
AMA —

REGISTRATION FEE (CHECK ONE)
EXEMPT WELL (NO CHARGE) ☐
NON-EXEMPT WELL — $10.00 XX

LATE FEE $10.00 XX

1. Name of Registrant:
John M. Haubert or Wanda Jay Haubert
RR 1, Box 315 Naco Hwy (Address) | Bisbee (City) | AZ (State) | 85603 (Zip)

2. File and/or Control Number under previous groundwater law:
Unknown (File Number) 35- Unknown (Control Number)

3. a. The well is located within the NW ¼ ¼ ¼, Section 17, of Township 24 S N/S, Range 24 E E/W, G & SRB & M, in the County of Cochise.
b. If in a subdivision: Name of subdivision On west boundry line of Parcel No. 10, Chase L. Purdy Subdivision, 1955, Map 528, Lot No. _____, Address RR1, Box 315 Naco Hwy (PLEASE SEE ATTACHED LEGAL DESCRIPTION)

4. The principal use(s) of water (Examples: irrigation - stockwater - domestic - municipal - industrial)
Irrigation, Stockwater and Domestic.

5. If for irrigation use, number of acres irrigated from well Seven (7).

6. Owner of land on which well is located. If same as Item 1, check this box XX
(Address) (City) (State) (Zip)

7. Well data (If data not available, write N/A)
a. Depth of Well 195 feet
b. Diameter of casing 8 inches
c. Depth of casing 195 feet
d. Type of casing Steel.
e. Maximum pump capacity 60 gallons per minute.
f. Depth to water 114 feet below land surface.
g. Date well completed Estimated 1955 (Month) (Day) (Year).

8. The place(s) of use of water. If same as Item 3, check this box XX.
____¼ ____¼ ____¼, Section ____ Township ____ Range ____
____¼ ____¼ ____¼, Section ____ Township ____ Range ____
Attach additional sheet if necessary.

9. DATE 30 June 84 SIGNATURE OF REGISTRANT John M. Haubert or Wanda Jay Haubert

MICROFILMED

INSTRUCTIONS FOR COMPLETING REGISTRATION FORM

General Instructions

1. A person who owns an "Existing Well" shall register the well, pursuant to A.R.S. 45-593, by filing this form **in duplicate** with the Department of Water Resources not later than midnight June 14, 1982. The form must be completed and signed. Failure to do so will constitute a violation of A.R.S. 45-593, and may subject the well owner to injunction and/or civil penalties, pursuant to A.R.S. Title 45, Article 12.

2. An "Existing Well" means, (1) a well which was drilled on or before June 12, 1980 and which is not abandoned or sealed, or (2) a well which was not completed on or before June 12, 1980, but for which a Notice of Intention to Drill was on file with the Arizona Water Commission on or before June 12, 1980.

3. No registration fee is required for Exempt Wells. A $10.00 registration fee must accompany registration forms for all Non-Exempt Wells.

4. An "Exempt Well" means a well having a pump with a maximum capacity of not more than 35 gallons per minute which is used to withdraw groundwater. An Exempt Well may include the non-commercial irrigation of not more than 1 acre of land.

5. A "Non-Exempt Well" means a well that is not an "Exempt Well".

INSTRUCTIONS FOR REGISTRATION QUESTIONS

1. The Registrant must be the owner of the well and may be an individual, public or private corporation, company, partnership, firm, association, society, estate, trust, any other private organization or enterprise, the United States, any state, territory or country or a governmental entity, political subdivision or municipal corporation organized under or subject to the constitution and laws of this State.

2. If you own an existing irrigation well drilled at any time, or any other type of well drilled on or after June 20, 1968, you should have an assigned control and/or file number. Write these numbers in item 2. If you do not know the number, please explain the reason on the form or on an attached sheet.

3. a. Fill in the Section, Township and Range in all cases if it is available.
   b. If the well is in a subdivision and you have this information, give the subdivision name, Lot Number, and Address.

4. Show all purposes for which the water is used.

5. If the well is used for irrigation, give the number of acres irrigated in 1980 from the well.

FILE COPY

6. If the owner of the land is an individual, give the last name, first name, middle initial. If the owner of the land is a corporation, partnership, firm, etc., fill in the appropriate title.

7. Complete the section on Well Data with the most accurate information available to you. If the data is not available, write N/A in the blanks.

8. Give the legal description of the place of use of the water. If place of use is in a subdivision and legal description is not available, give the subdivision name, Lot Number and/or address on the blank line.

9. The person in whose name a well is registered shall notify the Department of any change in ownership and shall keep all information on the registration record current and accurate. A form entitled "Change of Well Information/Ownership" is available for this purpose. A blank form will be furnished with the returned duplicate copy of the registration form.



ORDER NO. 822773
LEGAL DESCRIPTION

THAT PORTION OF THE NORTHWEST QUARTER OF SECTION 17, TOWNSHIP 24 SOUTH, RANGE 24 EAST OF THE GILA AND SALT RIVER BASE AND MERIDIAN, COCHISE COUNTY, ARIZONA, MORE PARTICULARLY DESCRIBED AS FOLLOWS:

BEGINNING AT A POINT WHICH IS 0 DEGREES 02 MINUTES EAST, 330.00 FEET FROM THE NORTHWEST CORNER OF THE NORTHWEST QUARTER OF SECTION 17;

THENCE NORTH 39 DEGREES 58 MINUTES EAST, 30.00 FEET TO THE SOUTH RIGHT-OF-WAY LINE OF THE BISBEE-NACO HIGHWAY, AS IT EXISTED ON SEPTEMBER 2, 1955;

THENCE NORTH 89 DEGREES 58 MINUTES EAST, 629.76 FEET TO THE NORTHEAST CORNER OF THIS PARCEL, WHICH IS ON THE WEST BOUNDARY LINE OF PARCEL NO. 10 OF THE CHASE L. PURDY SUBDIVISION, ACCORDING TO THAT CERTAIN MAP OF "CHASE L. PURDY SUBDIVISION" RECORDED JUNE 24, 1955, MAP NO. 528;

THENCE SOUTH 0 DEGREES 02 MINUTES EAST, 500.00 FEET TO THE SOUTHWEST CORNER OF SAID PARCEL NO. 10;

THENCE SOUTH 89 DEGREES 58 MINUTES WEST, 629.76 FEET TO THE EASTERLY RIGHT-OF-WAY LINE OF THE SAID BISBEE-NACO HUGHWAY;

THENCE SOUTH 89 DEGREES 58 MINUTES WEST, 30.00 FEET TO THE CENTER LINE OF SAID HIGHWAY;

THENCE NORTH 0 DEGREES 02 MINUTES WEST, 500.00 FEET TO THE POINT OF BEGINNING.

MICROFILMED

JOHN M HAUBERT
WANDA JAY HAUBERT
RT. 1 BOX 315 NACO HWY
BISBEE ARIZONA 85603

STATE OF ARIZONA
DEPARTMENT OF WATER RESOURCES
WATER RIGHTS ADMINISTRATION
99 EAST VIRGINIA
PHOENIX, ARIZONA 85004

RECEIPT

KIND ENTRY	FILE REFERENCE NO.
55	80160?-L
	THRU

ACCOUNT NO. FUND SOURCE	AGENCY	CHAPTER	DIV.	INT. ACCT.	ITEM DESCRIPTION	RATE	$ AMOUNT
					LATE FEE	20.00	20.00
					FILING FEE FOR REGISTRATION OF EXISTING	------	------
					WELLS		
					1 NON EXEMPT WELL		
					FILE NO D(24-24)17 b		

JUL 1984 PAID

MICROFILMED

CHECK NO 185
75/84 mg

TOTAL $ 20.00

DEPARTMENT OF WATER RESOURCES
99 EAST VIRGINIA AVENUE
PHOENIX, ARIZONA 85004



REGISTRATION OF EXISTING WELLS

READ INSTRUCTIONS ON BACK OF THIS FORM BEFORE COMPLETING
PRINT OR TYPE — FILE IN DUPLICATE

11 13

REGISTRATION FEE (CHECK ONE)	
EXEMPT WELL (NO CHARGE)	☒
NON-EXEMPT WELL — $10.00	☐

FOR OFFICE USE ONLY
REGISTRATION NO. 55-630852
FILE NO. D(24-24)11dc
FILED MAR 17 1982 (DATE) AT 1pm (TIME)
INA
AMA

1. Name of Registrant:
BEVERLY H. JENNEY
1 MULBERRY LANE (Address) BISBEE (City) AZ (State) 85603 (Zip)

2. File and/or Control Number under previous groundwater law:
(File Number) 35- (Control Number)

3. a. The well is located within the ¼ SW ¼ SE ¼, Section 11, of Township 24 N/S, Range 24 E/W, G & SRB & M, in the County of COCHISE.

   b. If in a subdivision: Name of subdivision ____, Lot No. ____, Address ____.

4. The principal use(s) of water (Examples: irrigation - stockwater - domestic - municipal - industrial)
DOMESTIC (HOUSE, POOL, LAWN & GARDEN).

5. If for irrigation use, number of acres irrigated from well ____.

6. Owner of land on which well is located. If same as Item 1, check this box ☒
____
____
(Address) (City) (State) (Zip)

7. Well data (If data not available, write N/A)
   a. Depth of Well N/A feet
   b. Diameter of casing ____ inches
   c. Depth of casing ____ feet
   d. Type of casing ____.
   e. Maximum pump capacity ____ gallons per minute.
   f. Depth to water ____ feet below land surface.
   g. Date well completed ____ (Month) (Day) (Year).

8. The place(s) of use of water. If same as Item 3, check this box ☒.
   ____¼ ____¼ ____¼, Section ____ Township ____ Range ____
   ____¼ ____¼ ____¼, Section ____ Township ____ Range ____
   Attach additional sheet if necessary.

9. DATE 3-15-82 SIGNATURE OF REGISTRANT Beverly H. Jenney
Beverly H. Jenney

MICROFILMED

INSTRUCTIONS FOR COMPLETING REGISTRATION FORM

General Instructions

1. A person who owns an "Existing Well" shall register the well, pursuant to A.R.S. 45-593, by filing this form **in duplicate** with the Department of Water Resources not later than midnight June 14, 1982. The form must be completed and signed. Failure to do so will constitute a violation of A.R.S. 45-593, and may subject the well owner to injunction and/or civil penalties, pursuant to A.R.S. Title 45, Article 12.

2. An "Existing Well" means, (1) a well which was drilled on or before June 12, 1980 and which is not abandoned or sealed, or (2) a well which was not completed on or before June 12, 1980, but for which a Notice of Intention to Drill was on file with the Arizona Water Commission on or before June 12, 1980.

3. No registration fee is required for Exempt Wells. A $10.00 registration fee must accompany registration forms for all Non-Exempt Wells.

4. An "Exempt Well" means a well having a pump with a maximum capacity of not more than 35 gallons per minute which is used to withdraw groundwater. An Exempt Well may include the non-commercial irrigation of not more than 1 acre of land.

5. A "Non-Exempt Well" means a well that is not an "Exempt Well".

INSTRUCTIONS FOR REGISTRATION QUESTIONS

1. The Registrant must be the owner of the well and may be an individual, public or private corporation, company, partnership, firm, association, society, estate, trust, any other private organization or enterprise, the United States, any state, territory or country or a governmental entity, political subdivision or municipal corporation organized under or subject to the constitution and laws of this State.

2. If you own an existing irrigation well drilled at any time, or any other type of well drilled on or after June 20, 1968, you should have an assigned control and/or file number. Write these numbers in item 2. If you do not know the number, please explain the reason on the form or on an attached sheet.

3. a. Fill in the Section, Township and Range in all cases if it is available.
   b. If the well is in a subdivision and you have this information, give the subdivision name, Lot Number, and Address.

4. Show all purposes for which the water is used.

5. If the well is used for irrigation, give the number of acres irrigated in 1980 from the well.

6. If the owner of the land is an individual, give the last name, first name, middle initial. If the owner of the land is a corporation, partnership, firm, etc., fill in the appropriate title.

7. Complete the section on Well Data with the most accurate information available to you. If the data is not available, write N/A in the blanks.

8. Give the legal description of the place of use of the water. If place of use is in a subdivision and legal description is not available, give the subdivision name, Lot Number and/or address on the blank line.

9. The person in whose name a well is registered shall notify the Department of any change in ownership and shall keep all information on the registration record current and accurate. A form entitled "Change of Well Information/Ownership" is available for this purpose. A blank form will be furnished with the returned duplicate copy of the registration form.

ARIZONA DEPARTMENT OF WATER RESOURCES
OPERATIONS DIVISION
15 SOUTH 15TH AVENUE
PHOENIX, ARIZONA 85007

CHANGE OF WELL INFORMATION

Well Registration No. 55- 630852 File No. D(24-24)11DC
(location)

I/We request the following well information be changed: _____

Change water shed to: Whitewater Draw

Date: _____ Signature of Current Well Owner _____

(DO NOT CUT THIS FORM IN HALF)

STATEMENT OF CHANGE OF WELL OWNERSHIP

I, _____, state that I am (no longer) the (new)
(please print)
owner of the well described below:

Township _____ Range _____ Section _____; _____ ¼ _____ ¼ _____ ¼

Well Registration No.55- _____ File No. _____
(location)

PRINT Previous Owner's Name	PRINT New Owner's Name
Address	Address
City State Zip	City State Zip

MICROFILMED

ENTERED JAN 21 1991

Dated: _____ Signature of New Owner _____

NOTE: A.R.S.§45-593.C. requires that the Department be notified of change of well ownership and that the well owner is required to keep the Department's Well Registration records current and accurate. Well data and ownership changes must be submitted within thirty (30) days after changes take place.

SAVE THIS FORM TO REPORT FUTURE CHANGES IN OWNERSHIP, CHANGES IN ADDRESS, OR CHANGE IN WELL DATA SUCH AS PUMP CAPACITY, CORRECTION OF LEGAL DESCRIPTION, CHANGE OF WELL DRILLER AND AMENDING INFORMATION PREVIOUSLY FILED.

DWR-55-71-3/90



DEPARTMENT OF WATER RESOURCES
99 EAST VIRGINIA AVENUE
PHOENIX, ARIZONA 85004



REGISTRATION OF EXISTING WELLS

READ INSTRUCTIONS ON BACK OF THIS FORM BEFORE COMPLETING
PRINT OR TYPE — FILE IN DUPLICATE

13

FOR OFFICE USE ONLY
REGISTRATION NO. 55- 610695
FILE NO. D(24-24)17a
FILED 4/21/82 AT 9
(DATE) (TIME)
INA
AMA

REGISTRATION FEE (CHECK ONE)
EXEMPT WELL (NO CHARGE) ☒
NON-EXEMPT WELL — $10.00 ☐

1. Name of Registrant:
Sheila Goar
R.R. 1, Purdy Lane (Address) Bisbee (City) Az. (State) 85603 (Zip)

2. File and/or Control Number under previous groundwater law: No number, dug late 40's or learly 50's.
(File Number) 35- (Control Number)

3. a. The well is located within the NE ~~¼~~ ¼ ~~¼~~ ¼ ¼, Section 17, of Township 24S N/S, Range 24E E/W, G & SRB & M, in the County of Cochise.

b. If in a subdivision: Name of subdivision Purdy Subdivision, A portion of Lot No. Lot 1, Address R.R.1 Purdy Lane - Bisbee, Az. 85603.

4. The principal use(s) of water (Examples: irrigation - stockwater - domestic - municipal - industrial)
Domestic.

5. If for irrigation use, number of acres irrigated from well 0.

6. Owner of land on which well is located. If same as Item 1, check this box ☒
(Address) (City) (State) (Zip)

7. Well data (If data not available, write N/A)
#10
a. Depth of Well 250' feet
b. Diameter of casing 7" inches
c. Depth of casing 250' feet
d. Type of casing Steel .
e. Maximum pump capacity 15 gallons per minute.
f. Depth to water Approx. 175' feet below land surface.
g. Date well completed Late 40's or early 50's. (Month) (Day) (Year)

8. The place(s) of use of water. If same as Item 3, check this box ☒.
¼ ¼ ¼, Section Township Range
¼ ¼ ¼, Section Township Range
Attach additional sheet if necessary.

9. DATE 4/15/82 SIGNATURE OF REGISTRANT Sheila Goar

MICROFILMED

INSTRUCTIONS FOR COMPLETING REGISTRATION FORM

General Instructions

1. A person who owns an "Existing Well" shall register the well, pursuant to A.R.S. 45-593, by filing this form **in duplicate** with the Department of Water Resources not later than midnight June 14, 1982. The form must be completed and signed. Failure to do so will constitute a violation of A.R.S. 45-593, and may subject the well owner to injunction and/or civil penalties, pursuant to A.R.S. Title 45, Article 12.

2. An "Existing Well" means, (1) a well which was drilled on or before June 12, 1980 and which is not abandoned or sealed, or (2) a well which was not completed on or before June 12, 1980, but for which a Notice of Intention to Drill was on file with the Arizona Water Commission on or before June 12, 1980.

3. No registration fee is required for Exempt Wells. A $10.00 registration fee must accompany registration forms for all Non-Exempt Wells.

4. An "Exempt Well" means a well having a pump with a maximum capacity of not more than 35 gallons per minute which is used to withdraw groundwater. An Exempt Well may include the non-commercial irrigation of not more than 1 acre of land.

5. A "Non-Exempt Well" means a well that is not an "Exempt Well".

INSTRUCTIONS FOR REGISTRATION QUESTIONS

1. The Registrant must be the owner of the well and may be an individual, public or private corporation, company, partnership, firm, association, society, estate, trust, any other private organization or enterprise, the United States, any state, territory or country or a governmental entity, political subdivision or municipal corporation organized under or subject to the constitution and laws of this State.

2. If you own an existing irrigation well drilled at any time, or any other type of well drilled on or after June 20, 1968, you should have an assigned control and/or file number. Write these numbers in item 2. If you do not know the number, please explain the reason on the form or on an attached sheet.

3. a. Fill in the Section, Township and Range in all cases if it is available.
   b. If the well is in a subdivision and you have this information, give the subdivision name, Lot Number, and Address.

4. Show all purposes for which the water is used.

5. If the well is used for irrigation, give the number of acres irrigated in 1980 from the well.

6. If the owner of the land is an individual, give the last name, first name, middle initial. If the owner of the land is a corporation, partnership, firm, etc., fill in the appropriate title.

7. Complete the section on Well Data with the most accurate information available to you. If the data is not available, write N/A in the blanks.

8. Give the legal description of the place of use of the water. If place of use is in a subdivision and legal description is not available, give the subdivision name, Lot Number and/or address on the blank line.

9. The person in whose name a well is registered shall notify the Department of any change in ownership and shall keep all information on the registration record current and accurate. A form entitled "Change of Well Information/Ownership" is available for this purpose. A blank form will be furnished with the returned duplicate copy of the registration form.

RECEIVED
JUN 3 1982
DEPT. C
WATER RESOURCES

RECEIVED
APR 21 1982
DEPT. OF
WATER RESOURCES

DEPARTMENT OF WATER RESOURCES
99 EAST VIRGINIA AVENUE
PHOENIX, ARIZONA 85004

REGISTRATION OF EXISTING WELLS

READ INSTRUCTIONS ON BACK OF THIS FORM BEFORE COMPLETING
PRINT OR TYPE — FILE IN DUPLICATE

13

FOR OFFICE USE ONLY
REGISTRATION NO. 55- 610693
FILE NO. D(24-24)17a
FILED 4-21-82 (DATE) AT 9 (TIME)
INA
AMA

REGISTRATION FEE (CHECK ONE)
EXEMPT WELL (NO CHARGE) ☒
NON-EXEMPT WELL — $10.00 ☐

1. Name of Registrant:
Goar Service & Supply, Inc.
P.O. Box 5804 (Address) Tucson (City) Az. (State) 85703 (Zip)

2. File and/or Control Number under previous groundwater law: No number, dug late 40's or early 50's.
(File Number) 35- (Control Number)

3. a. The well is located within the NE ¼ ¼ ¼, Section 17 ~~XXXXX~~, of Township 24S N/S, Range 24E E/W, G & SRB & M, in the County of Cochise.

b. If in a subdivision: Name of subdivision Purdy Subdivision, Lot No. None, Address R.R. 1, Purdy Lane - Bisbee, Az. 85603.

4. The principal use(s) of water (Examples: irrigation - stockwater - domestic - municipal - industrial)
Domestic.

5. If for irrigation use, number of acres irrigated from well 0.

6. Owner of land on which well is located. If same as Item 1, check this box ☒
(Address) (City) (State) (Zip)

7. Well data (If data not available, write N/A)
#8
a. Depth of Well 250' feet
b. Diameter of casing 6" inches
c. Depth of casing 250' feet
d. Type of casing Steel .
e. Maximum pump capacity 15 gallons per minute.
f. Depth to water Approx. 175' feet below land surface.
g. Date well completed Late 40's or early 50's. (Month) (Day) (Year)

8. The place(s) of use of water. If same as Item 3, check this box ☒.
¼ ¼ ¼, Section Township Range
¼ ¼ ¼, Section Township Range
Attach additional sheet if necessary.

9. DATE 4/15/82 SIGNATURE OF REGISTRANT Dyla Fitzgerald

INSTRUCTIONS FOR COMPLETING REGISTRATION FORM

General Instructions

1. A person who owns an "Existing Well" shall register the well, pursuant to A.R.S. 45-593, by filing this form **in duplicate** with the Department of Water Resources not later than midnight June 14, 1982. The form must be completed and signed. Failure to do so will constitute a violation of A.R.S. 45-593, and may subject the well owner to injunction and/or civil penalties, pursuant to A.R.S. Title 45, Article 12.

2. An "Existing Well" means, (1) a well which was drilled on or before June 12, 1980 and which is not abandoned or sealed, or (2) a well which was not completed on or before June 12, 1980, but for which a Notice of Intention to Drill was on file with the Arizona Water Commission on or before June 12, 1980.

3. No registration fee is required for Exempt Wells. A $10.00 registration fee must accompany registration forms for all Non-Exempt Wells.

4. An "Exempt Well" means a well having a pump with a maximum capacity of not more than 35 gallons per minute which is used to withdraw groundwater. An Exempt Well may include the non-commercial irrigation of not more than 1 acre of land.

5. A "Non-Exempt Well" means a well that is not an "Exempt Well".

INSTRUCTIONS FOR REGISTRATION QUESTIONS

1. The Registrant must be the owner of the well and may be an individual, public or private corporation, company, partnership, firm, association, society, estate, trust, any other private organization or enterprise, the United States, any state, territory or country or a governmental entity, political subdivision or municipal corporation organized under or subject to the constitution and laws of this State.

2. If you own an existing irrigation well drilled at any time, or any other type of well drilled on or after June 20, 1968, you should have an assigned control and/or file number. Write these numbers in item 2. If you do not know the number, please explain the reason on the form or on an attached sheet.

3. a. Fill in the Section, Township and Range in all cases if it is available.
   b. If the well is in a subdivision and you have this information, give the subdivision name, Lot Number, and Address.

4. Show all purposes for which the water is used.

5. If the well is used for irrigation, give the number of acres irrigated in 1980 from the well.

6. If the owner of the land is an individual, give the last name, first name, middle initial. If the owner of the land is a corporation, partnership, firm, etc., fill in the appropriate title.

7. Complete the section on Well Data with the most accurate information available to you. If the data is not available, write N/A in the blanks.

8. Give the legal description of the place of use of the water. If place of use is in a subdivision and legal description is not available, give the subdivision name, Lot Number and/or address on the blank line.

9. The person in whose name a well is registered shall notify the Department of any change in ownership and shall keep all information on the registration record current and accurate. A form entitled "Change of Well Information/Ownership" is available for this purpose. A blank form will be furnished with the returned duplicate copy of the registration form.





DEPARTMENT OF WATER RESOURCES
99 EAST VIRGINIA AVENUE
PHOENIX, ARIZONA 85004

REGISTRATION OF EXISTING WELLS

READ INSTRUCTIONS ON BACK OF THIS FORM BEFORE COMPLETING
PRINT OR TYPE — FILE IN DUPLICATE

13

REGISTRATION FEE (CHECK ONE)	
EXEMPT WELL (NO CHARGE)	☐
NON-EXEMPT WELL — $10.00	☒

FOR OFFICE USE ONLY
REGISTRATION NO. 55-40692
FILE NO. IX24-24 17a
FILED 4/21/82 (DATE) AT 9 (TIME)
INA
AMA

1. Name of Registrant:
Goar Service & Supply, inc.
P.O. Box 5804 (Address) Tucson (City) Az. (State) 85703 (Zip)

2. File and/or Control Number under previous groundwater law: No number, dug late 40's or early50's.
(File Number) 35- (Control Number)

3. a. The well is located within the NE ¼ ¼ ¼, Section ~~XXXX~~ 17, of Township 24S N/S, Range 24E E/W, G & SRB & M, in the County of Cochise.

b. If in a subdivision: Name of subdivision Purdy Subdivision, Lot No. None, Address R.R. 1, Purdy Lane - Bisbee, Az. 85603.

4. The principal use(s) of water (Examples: irrigation - stockwater - domestic - municipal - industrial)
Stockwater and domestic.

5. If for irrigation use, number of acres irrigated from well 0.

6. Owner of land on which well is located. If same as Item 1, check this box ☒
(Address) (City) (State) (Zip)

7. Well data (If data not available, write N/A)
a. #6 Depth of Well 250' feet
b. Diameter of casing 6" ~~Submersible~~ inches
c. Depth of casing 250' feet
d. Type of casing Steel .
e. Maximum pump capacity Windmill gallons per minute.
f. Depth to water Approx.175' feet below land surface.
g. Date well completed Late 40's or early 50's. (Month) (Day) (Year)

8. The place(s) of use of water. If same as Item 3, check this box ☒.
____¼ ____¼ ____¼, Section ____ Township ____ Range ____
____¼ ____¼ ____¼, Section ____ Township ____ Range ____
Attach additional sheet if necessary.

9. DATE 4/15/82 SIGNATURE OF REGISTRANT Dola Fitzgerald Controller

MICROFILMED

INSTRUCTIONS FOR COMPLETING REGISTRATION FORM

General Instructions

1. A person who owns an "Existing Well" shall register the well, pursuant to A.R.S. 45-593, by filing this form **in duplicate** with the Department of Water Resources not later than midnight June 14, 1982. The form must be completed and signed. Failure to do so will constitute a violation of A.R.S. 45-593, and may subject the well owner to injunction and/or civil penalties, pursuant to A.R.S. Title 45, Article 12.

2. An "Existing Well" means, (1) a well which was drilled on or before June 12, 1980 and which is not abandoned or sealed, or (2) a well which was not completed on or before June 12, 1980, but for which a Notice of Intention to Drill was on file with the Arizona Water Commission on or before June 12, 1980.

3. No registration fee is required for Exempt Wells. A $10.00 registration fee must accompany registration forms for all Non-Exempt Wells.

4. An "Exempt Well" means a well having a pump with a maximum capacity of not more than 35 gallons per minute which is used to withdraw groundwater. An Exempt Well may include the non-commercial irrigation of not more than 1 acre of land.

5. A "Non-Exempt Well" means a well that is not an "Exempt Well".

INSTRUCTIONS FOR REGISTRATION QUESTIONS

1. The Registrant must be the owner of the well and may be an individual, public or private corporation, company, partnership, firm, association, society, estate, trust, any other private organization or enterprise, the United States, any state, territory or country or a governmental entity, political subdivision or municipal corporation organized under or subject to the constitution and laws of this State.

2. If you own an existing irrigation well drilled at any time, or any other type of well drilled on or after June 20, 1968, you should have an assigned control and/or file number. Write these numbers in item 2. If you do not know the number, please explain the reason on the form or on an attached sheet.

3. a. Fill in the Section, Township and Range in all cases if it is available.
   b. If the well is in a subdivision and you have this information, give the subdivision name, Lot Number, and Address.

4. Show all purposes for which the water is used.

5. If the well is used for irrigation, give the number of acres irrigated in 1980 from the well.

6. If the owner of the land is an individual, give the last name, first name, middle initial. If the owner of the land is a corporation, partnership, firm, etc., fill in the appropriate title.

7. Complete the section on Well Data with the most accurate information available to you. If the data is not available, write N/A in the blanks.

8. Give the legal description of the place of use of the water. If place of use is in a subdivision and legal description is not available, give the subdivision name, Lot Number and/or address on the blank line.

9. The person in whose name a well is registered shall notify the Department of any change in ownership and shall keep all information on the registration record current and accurate. A form entitled "Change of Well Information/Ownership" is available for this purpose. A blank form will be furnished with the returned duplicate copy of the registration form.

Goar Service & Supply, Inc
P O Box 5804
Tucson, AZ 85703

STATE OF ARIZONA
DEPARTMENT OF WATER RESOURCES
WATER RIGHTS ADMINISTRATION
99 EAST VIRGINIA
PHOENIX, ARIZONA 85004

RECEIPT

KIND ENTRY	FILE REFERENCE NO.
55	610686
	THRU
55	610692

ACCOUNT NO. FUND SOURCE	AGENCY	CHAPTER	DIV.	INT. ACCT.	ITEM DESCRIPTION	RATE	$ AMOUNT
					Filing Fee for Registration of	**10.00**	70.00
					Existing Wells		
					File No. D(24-24)17 a		
					D(24-24)17 a		
					D(24-24)17 a		
					D(24-24)17 b		
					Various		

WAITER PAYMENT
GUESTS 7
CHK NO 12364
55-I 70.00
TAX 0.00
TOTL 70.00
GEN.CHEK 70.00

9592 A 13:21

Check # 12364

TOTAL **$** 70.00

MICROFILMED

June 22, 1982
sg

RECEIVED
JUN 3 1982
DEPT. OF
WATER RESOURCES

RECEIVED
APR. 21 1982
DEPT. OF
WATER RESOURCES

DEPARTMENT OF WATER RESOURCES
99 EAST VIRGINIA AVENUE
PHOENIX, ARIZONA 85004

REGISTRATION OF EXISTING WELLS

READ INSTRUCTIONS ON BACK OF THIS FORM BEFORE COMPLETING
PRINT OR TYPE — FILE IN DUPLICATE

13

FOR OFFICE USE ONLY
REGISTRATION NO. 55-610691
FILE NO. D(24-24) 17a
FILED 4/21/82 (DATE) AT 9 (TIME)
INA
AMA

REGISTRATION FEE (CHECK ONE)
EXEMPT WELL (NO CHARGE) ☐
NON-EXEMPT WELL — $10.00 ☒

1. Name of Registrant:
Goar Service & Supply, Inc.
P.O. Box 5804 (Address) Tucson (City) Az. (State) 85703 (Zip)

2. File and/or Control Number under previous groundwater law: No number, dug late 40's or early 50's
(File Number) 35- (Control Number)

3. a. The well is located within the NE ¼ ¼ ¼, Section ~~17NE~~ 17, of Township 24S N/S, Range 24E E/W, G & SRB & M, in the County of Cochise.

b. If in a subdivision: Name of subdivision Purdy Subdivision, Lot No. None, Address R.R. 1, Purdy Lane -Bisbee, Az. 85603.

4. The principal use(s) of water (Examples: irrigation - stockwater - domestic - municipal - industrial)
Stockwater and domestic.

5. If for irrigation use, number of acres irrigated from well 0.

6. Owner of land on which well is located. If same as Item 1, check this box ☒
(Address) (City) (State) (Zip)

7. Well data (If data not available, write N/A)
#7
a. Depth of Well 250' feet
b. Diameter of casing 6" inches
c. Depth of casing 250' feet
d. Type of casing Steel .
e. Maximum pump capacity Windmill gallons per minute.
f. Depth to water Approx. 175' feet below land surface.
g. Date well completed Late 40's or early 50's. (Month) (Day) (Year)

8. The place(s) of use of water. If same as Item 3, check this box ☒.
____¼ ____¼ ____¼, Section ____ Township ____ Range ____
____¼ ____¼ ____¼, Section ____ Township ____ Range ____
Attach additional sheet if necessary.

9. DATE 4/15/82 SIGNATURE OF REGISTRANT Dora Fitzgerald
Contractor

MICROFILMED

INSTRUCTIONS FOR COMPLETING REGISTRATION FORM

General Instructions

1. A person who owns an "Existing Well" shall register the well, pursuant to A.R.S. 45-593, by filing this form **in duplicate** with the Department of Water Resources not later than midnight June 14, 1982. The form must be completed and signed. Failure to do so will constitute a violation of A.R.S. 45-593, and may subject the well owner to injunction and/or civil penalties, pursuant to A.R.S. Title 45, Article 12.

2. An "Existing Well" means, (1) a well which was drilled on or before June 12, 1980 and which is not abandoned or sealed, or (2) a well which was not completed on or before June 12, 1980, but for which a Notice of Intention to Drill was on file with the Arizona Water Commission on or before June 12, 1980.

3. No registration fee is required for Exempt Wells. A $10.00 registration fee must accompany registration forms for all Non-Exempt Wells.

4. An "Exempt Well" means a well having a pump with a maximum capacity of not more than 35 gallons per minute which is used to withdraw groundwater. An Exempt Well may include the non-commercial irrigation of not more than 1 acre of land.

5. A "Non-Exempt Well" means a well that is not an "Exempt Well".

INSTRUCTIONS FOR REGISTRATION QUESTIONS

1. The Registrant must be the owner of the well and may be an individual, public or private corporation, company, partnership, firm, association, society, estate, trust, any other private organization or enterprise, the United States, any state, territory or country or a governmental entity, political subdivision or municipal corporation organized under or subject to the constitution and laws of this State.

2. If you own an existing irrigation well drilled at any time, or any other type of well drilled on or after June 20, 1968, you should have an assigned control and/or file number. Write these numbers in item 2. If you do not know the number, please explain the reason on the form or on an attached sheet.

3. a. Fill in the Section, Township and Range in all cases if it is available.
   b. If the well is in a subdivision and you have this information, give the subdivision name, Lot Number, and Address.

4. Show all purposes for which the water is used.

5. If the well is used for irrigation, give the number of acres irrigated in 1980 from the well.

6. If the owner of the land is an individual, give the last name, first name, middle initial. If the owner of the land is a corporation, partnership, firm, etc., fill in the appropriate title.

7. Complete the section on Well Data with the most accurate information available to you. If the data is not available, write N/A in the blanks.

8. Give the legal description of the place of use of the water. If place of use is in a subdivision and legal description is not available, give the subdivision name, Lot Number and/or address on the blank line.

9. The person in whose name a well is registered shall notify the Department of any change in ownership and shall keep all information on the registration record current and accurate. A form entitled "Change of Well Information/Ownership" is available for this purpose. A blank form will be furnished with the returned duplicate copy of the registration form.

Goar Service & Supply, Inc
P O Box 5804
Tucson, AZ 85703

STATE OF ARIZONA
DEPARTMENT OF WATER RESOURCES
WATER RIGHTS ADMINISTRATION
99 EAST VIRGINIA
PHOENIX, ARIZONA 85004

RECEIPT

KIND ENTRY	FILE REFERENCE NO.
55	610686
	THRU
55	610692

ACCOUNT NO. FUND SOURCE	AGENCY	CHAPTER	DIV.	INT. ACCT.	ITEM DESCRIPTION	RATE	$ AMOUNT
					Filing Fee for Registration of	**10.00**	70.00
					Existing Wells		
					File No. D(24-24)17 a		
					D(24-24)17 a		
					D(24-24)17 a		
					D(24-24)17 b		
					Various		

WAITER PAYMENT
GUESTS 7
CHK NO 12364
55-I 70.00
TAX 0.00
TOTL 70.00
GEN.CHEK 70.00

9592 A 13:21

Check # 12364

TOTAL $ 70.00

June 22, 1982
sg

MICROFILMED





DEPARTMENT OF WATER RESOURCES
99 EAST VIRGINIA AVENUE
PHOENIX, ARIZONA 85004

REGISTRATION OF EXISTING WELLS

READ INSTRUCTIONS ON BACK OF THIS FORM BEFORE COMPLETING
PRINT OR TYPE — FILE IN DUPLICATE

13

REGISTRATION FEE (CHECK ONE)	
EXEMPT WELL (NO CHARGE)	☐
NON-EXEMPT WELL — $10.00	☒

FOR OFFICE USE ONLY
REGISTRATION NO. 55-610690
FILE NO. D(24-24)17 b
FILED 4/21/82 (DATE) AT 9 (TIME)
INA
AMA

1. Name of Registrant:
Goar Service & Supply, Inc.
P.O. Box 5804 (Address) Tucson, (City) Az. (State) 85703 (Zip)

2. File and/or Control Number under previous groundwater law: No Number, dug in late 40's or early 50's
(File Number) 35- (Control Number)

3. a. The well is located within the NW ¼ ¼ ¼, Section ~~XXXXXX~~ 17, of Township 24S N/S, Range 24E E/W, G & SRB & M, in the County of Cochise.

b. If in a subdivision: Name of subdivision Purdy Subdivision, Lot No. None, Address R.R. 1, Purdy Lane = Bisbee, Az. 85603.

4. The principal use(s) of water (Examples: irrigation - stockwater - domestic - municipal - industrial)
Stockwater and domestic.

5. If for irrigation use, number of acres irrigated from well 0.

6. Owner of land on which well is located. If same as Item 1, check this box ☒
(Address) (City) (State) (Zip)

7. Well data (If data not available, write N/A)
a. #5 Depth of Well 250' feet
b. Diameter of casing 6" inches
c. Depth of casing ~~XXX~~ 250' feet
d. Type of casing Steel.
e. Maximum pump capacity Windmill gallons per minute.
f. Depth to water Approx. 175' feet below land surface.
g. Date well completed Late 40's or early 50's. (Month) (Day) (Year)

8. The place(s) of use of water. If same as Item 3, check this box ☒.
____ ¼ ____ ¼ ____ ¼, Section ____ Township ____ Range ____
____ ¼ ____ ¼ ____ ¼, Section ____ Township ____ Range ____
Attach additional sheet if necessary.

9. DATE 4/15/82 SIGNATURE OF REGISTRANT Lola Fitzgerald Secretary

INSTRUCTIONS FOR COMPLETING REGISTRATION FORM

General Instructions

1. A person who owns an "Existing Well" shall register the well, pursuant to A.R.S. 45-593, by filing this form **in duplicate** with the Department of Water Resources not later than midnight June 14, 1982. The form must be completed and signed. Failure to do so will constitute a violation of A.R.S. 45-593, and may subject the well owner to injunction and/or civil penalties, pursuant to A.R.S. Title 45, Article 12.

2. An "Existing Well" means, (1) a well which was drilled on or before June 12, 1980 and which is not abandoned or sealed, or (2) a well which was not completed on or before June 12, 1980, but for which a Notice of Intention to Drill was on file with the Arizona Water Commission on or before June 12, 1980.

3. No registration fee is required for Exempt Wells. A $10.00 registration fee must accompany registration forms for all Non-Exempt Wells.

4. An "Exempt Well" means a well having a pump with a maximum capacity of not more than 35 gallons per minute which is used to withdraw groundwater. An Exempt Well may include the non-commercial irrigation of not more than 1 acre of land.

5. A "Non-Exempt Well" means a well that is not an "Exempt Well".

INSTRUCTIONS FOR REGISTRATION QUESTIONS

1. The Registrant must be the owner of the well and may be an individual, public or private corporation, company, partnership, firm, association, society, estate, trust, any other private organization or enterprise, the United States, any state, territory or country or a governmental entity, political subdivision or municipal corporation organized under or subject to the constitution and laws of this State.

2. If you own an existing irrigation well drilled at any time, or any other type of well drilled on or after June 20, 1968, you should have an assigned control and/or file number. Write these numbers in item 2. If you do not know the number, please explain the reason on the form or on an attached sheet.

3. a. Fill in the Section, Township and Range in all cases if it is available.
   b. If the well is in a subdivision and you have this information, give the subdivision name, Lot Number, and Address.

4. Show all purposes for which the water is used.

5. If the well is used for irrigation, give the number of acres irrigated in 1980 from the well.

6. If the owner of the land is an individual, give the last name, first name, middle initial. If the owner of the land is a corporation, partnership, firm, etc., fill in the appropriate title.

7. Complete the section on Well Data with the most accurate information available to you. If the data is not available, write N/A in the blanks.

8. Give the legal description of the place of use of the water. If place of use is in a subdivision and legal description is not available, give the subdivision name, Lot Number and/or address on the blank line.

9. The person in whose name a well is registered shall notify the Department of any change in ownership and shall keep all information on the registration record current and accurate. A form entitled "Change of Well Information/Ownership" is available for this purpose. A blank form will be furnished with the returned duplicate copy of the registration form.

Goar Service & Supply, Inc
P O Box 5804
Tucson, AZ 85703

STATE OF ARIZONA
DEPARTMENT OF WATER RESOURCES
WATER RIGHTS ADMINISTRATION
99 EAST VIRGINIA
PHOENIX, ARIZONA 85004

RECEIPT

KIND ENTRY	FILE REFERENCE NO.
55	610686
	THRU
55	610692

ACCOUNT NO. FUND SOURCE	AGENCY	CHAPTER	DIV.	INT. ACCT.	ITEM DESCRIPTION	RATE	$ AMOUNT
					Filing Fee for Registration of	**10.00**	70.00
					Existing Wells		
					File No. D(24-24)17 a		
					D(24-24)17 a		
					D(24-24)17 a		
					D(24-24)17 b		
					Various		

WAITER PAYMENT
GUESTS 7
CHK NO 12364
55-I 70.00
TAX 0.00
TOTL 70.00
GEN.CHEK 70.00

9592 A 13:21

Check # 12364

TOTAL $ 70.00

June 22, 1982
sg

MICROFILMED

RECEIVED
JUN 3 1982
DEPT. OF
WATER RESOURCES

RECEIVED
APR 21 1982
DEPT. OF
WATER RESOURCES

DEPARTMENT OF WATER RESOURCES
99 EAST VIRGINIA AVENUE
PHOENIX, ARIZONA 85004

REGISTRATION OF EXISTING WELLS

READ INSTRUCTIONS ON BACK OF THIS FORM BEFORE COMPLETING
PRINT OR TYPE — FILE IN DUPLICATE

13

FOR OFFICE USE ONLY
REGISTRATION NO. 55-610689
FILE NO. D(24-24)17a
FILED 4/21/82 (DATE) AT 9 (TIME)
INA
AMA

REGISTRATION FEE (CHECK ONE)
EXEMPT WELL (NO CHARGE) ☐
NON-EXEMPT WELL — $10.00 ☒

1. Name of Registrant:
Goar Service & Supply, Inc.
P.O. Box 5804 (Address) Tucson, (City) Az. (State) 85703 (Zip)

2. File and/or Control Number under previous groundwater law: No number, dug late 40's or early 50's.
(File Number) 35- (Control Number)

3. a. The well is located within the NE ¼ ¼ ¼, Section 17 ~~XXNK~~, of Township 24S N/S, Range 24E E/W, G & SRB & M, in the County of Cochise.

b. If in a subdivision: Name of subdivision Purdy Subdivision, Lot No. None, Address R.R. 1, Purdy Lane - Bisbee, Az. 85603.

4. The principal use(s) of water (Examples: irrigation - stockwater - domestic - municipal - industrial)
Irrigation.

5. If for irrigation use, number of acres irrigated from well 25.

6. Owner of land on which well is located. If same as Item 1, check this box ☒
(Address) (City) (State) (Zip)

7. Well data (If data not available, write N/A)
a. #4 Depth of Well 250' feet
b. Diameter of casing 10" inches
c. Depth of casing 250' feet
d. Type of casing Steel.
e. Maximum pump capacity 60 gallons per minute.
f. Depth to water Approx 175' feet below land surface.
g. Date well completed Late 40's or early 50's. (Month) (Day) (Year)

8. The place(s) of use of water. If same as Item 3, check this box ☒.
¼ ¼ ¼, Section Township Range
¼ ¼ ¼, Section Township Range
Attach additional sheet if necessary.

9. DATE 4/15/82 SIGNATURE OF REGISTRANT Lola Fitzgerald
Controller

MICROFILMED

INSTRUCTIONS FOR COMPLETING REGISTRATION FORM

General Instructions

1. A person who owns an "Existing Well" shall register the well, pursuant to A.R.S. 45-593, by filing this form **in duplicate** with the Department of Water Resources not later than midnight June 14, 1982. The form must be completed and signed. Failure to do so will constitute a violation of A.R.S. 45-593, and may subject the well owner to injunction and/or civil penalties, pursuant to A.R.S. Title 45, Article 12.

2. An "Existing Well" means, (1) a well which was drilled on or before June 12, 1980 and which is not abandoned or sealed, or (2) a well which was not completed on or before June 12, 1980, but for which a Notice of Intention to Drill was on file with the Arizona Water Commission on or before June 12, 1980.

3. No registration fee is required for Exempt Wells. A $10.00 registration fee must accompany registration forms for all Non-Exempt Wells.

4. An "Exempt Well" means a well having a pump with a maximum capacity of not more than 35 gallons per minute which is used to withdraw groundwater. An Exempt Well may include the non-commercial irrigation of not more than 1 acre of land.

5. A "Non-Exempt Well" means a well that is not an "Exempt Well".

INSTRUCTIONS FOR REGISTRATION QUESTIONS

1. The Registrant must be the owner of the well and may be an individual, public or private corporation, company, partnership, firm, association, society, estate, trust, any other private organization or enterprise, the United States, any state, territory or country or a governmental entity, political subdivision or municipal corporation organized under or subject to the constitution and laws of this State.

2. If you own an existing irrigation well drilled at any time, or any other type of well drilled on or after June 20, 1968, you should have an assigned control and/or file number. Write these numbers in item 2. If you do not know the number, please explain the reason on the form or on an attached sheet.

3. a. Fill in the Section, Township and Range in all cases if it is available.
   b. If the well is in a subdivision and you have this information, give the subdivision name, Lot Number, and Address.

4. Show all purposes for which the water is used.

5. If the well is used for irrigation, give the number of acres irrigated in 1980 from the well.

6. If the owner of the land is an individual, give the last name, first name, middle initial. If the owner of the land is a corporation, partnership, firm, etc., fill in the appropriate title.

7. Complete the section on Well Data with the most accurate information available to you. If the data is not available, write N/A in the blanks.

8. Give the legal description of the place of use of the water. If place of use is in a subdivision and legal description is not available, give the subdivision name, Lot Number and/or address on the blank line.

9. The person in whose name a well is registered shall notify the Department of any change in ownership and shall keep all information on the registration record current and accurate. A form entitled "Change of Well Information/Ownership" is available for this purpose. A blank form will be furnished with the returned duplicate copy of the registration form.

Goar Service & Supply, Inc
P O Box 5804
Tucson, AZ 85703

STATE OF ARIZONA
DEPARTMENT OF WATER RESOURCES
WATER RIGHTS ADMINISTRATION
99 EAST VIRGINIA
PHOENIX, ARIZONA 85004

RECEIPT

KIND ENTRY	FILE REFERENCE NO.
55	610686
	THRU
55	610692

ACCOUNT NO. FUND SOURCE	AGENCY	CHAPTER	DIV.	INT. ACCT.	ITEM DESCRIPTION	RATE	$ AMOUNT
					Filing Fee for Registration of	**10.00**	70.00
					Existing Wells		
					File No. D(24-24)17 a		
					D(24-24)17 a		
					D(24-24)17 a		
					D(24-24)17 b		
					Various		

WAITER PAYMENT
GUESTS 7
CHK NO 12364
55-I 70.00
TAX 0.00
TOTL 70.00
GEN.CHEK 70.00

9592 A 13:21

Check # 12364

TOTAL $ 70.00

June 22, 1982
sg

MICROFILMED





DEPARTMENT OF WATER RESOURCES
99 EAST VIRGINIA AVENUE
PHOENIX, ARIZONA 85004

REGISTRATION OF EXISTING WELLS

READ INSTRUCTIONS ON BACK OF THIS FORM BEFORE COMPLETING
PRINT OR TYPE — FILE IN DUPLICATE

13

FOR OFFICE USE ONLY
REGISTRATION NO. 55-610688
FILE NO. D(24-24)17a
FILED 4/21/82 (DATE) AT 9 (TIME)
INA
AMA

REGISTRATION FEE (CHECK ONE)
EXEMPT WELL (NO CHARGE) ☐
NON-EXEMPT WELL — $10.00 ☒

1. Name of Registrant:
Goar Service & Supply, Inc.
P.O. Box 5804 (Address) Tucson (City) Az. (State) 85703 (Zip)

2. File and/or Control Number under previous groundwater law: No number, Dug in early 50's or late 40's.
(File Number) 35- (Control Number)

3. a. The well is located within the NE ¼ ¼ ¼, Section 17 ~~XXX~~, of Township 24S N/S, Range 24E E/W, G & SRB & M, in the County of Cochise.

b. If in a subdivision: Name of subdivision Purdy Subdivision, Lot No. None, Address R.R. 1, Purdy Lane, Bisbee, AZ. 85603.

4. The principal use(s) of water (Examples: irrigation - stockwater - domestic - municipal - industrial)
Irrigation.

5. If for irrigation use, number of acres irrigated from well 25.

6. Owner of land on which well is located. If same as Item 1, check this box ☒
(Address) (City) (State) (Zip)

7. Well data (If data not available, write N/A)
a. #3 Depth of Well 250' feet
b. Diameter of casing 10" inches
c. Depth of casing 250' feet
d. Type of casing Steel .
e. Maximum pump capacity 60 gallons per minute.
f. Depth to water Approx. 175' feet below land surface.
g. Date well completed Late 40's or early 50's. (Month) (Day) (Year)

8. The place(s) of use of water. If same as Item 3, check this box ☒.
____ ¼ ____ ¼ ____ ¼, Section ____ Township ____ Range ____
____ ¼ ____ ¼ ____ ¼, Section ____ Township ____ Range ____
Attach additional sheet if necessary.

9. DATE 4/15/82 SIGNATURE OF REGISTRANT John Fitzgerald Controller

MICROFILMED

INSTRUCTIONS FOR COMPLETING REGISTRATION FORM

General Instructions

1. A person who owns an "Existing Well" shall register the well, pursuant to A.R.S. 45-593, by filing this form **in duplicate** with the Department of Water Resources not later than midnight June 14, 1982. The form must be completed and signed. Failure to do so will constitute a violation of A.R.S. 45-593, and may subject the well owner to injunction and/or civil penalties, pursuant to A.R.S. Title 45, Article 12.

2. An "Existing Well" means, (1) a well which was drilled on or before June 12, 1980 and which is not abandoned or sealed, or (2) a well which was not completed on or before June 12, 1980, but for which a Notice of Intention to Drill was on file with the Arizona Water Commission on or before June 12, 1980.

3. No registration fee is required for Exempt Wells. A $10.00 registration fee must accompany registration forms for all Non-Exempt Wells.

4. An "Exempt Well" means a well having a pump with a maximum capacity of not more than 35 gallons per minute which is used to withdraw groundwater. An Exempt Well may include the non-commercial irrigation of not more than 1 acre of land.

5. A "Non-Exempt Well" means a well that is not an "Exempt Well".

INSTRUCTIONS FOR REGISTRATION QUESTIONS

1. The Registrant must be the owner of the well and may be an individual, public or private corporation, company, partnership, firm, association, society, estate, trust, any other private organization or enterprise, the United States, any state, territory or country or a governmental entity, political subdivision or municipal corporation organized under or subject to the constitution and laws of this State.

2. If you own an existing irrigation well drilled at any time, or any other type of well drilled on or after June 20, 1968, you should have an assigned control and/or file number. Write these numbers in item 2. If you do not know the number, please explain the reason on the form or on an attached sheet.

3. a. Fill in the Section, Township and Range in all cases if it is available.
   b. If the well is in a subdivision and you have this information, give the subdivision name, Lot Number, and Address.

4. Show all purposes for which the water is used.

5. If the well is used for irrigation, give the number of acres irrigated in 1980 from the well.

6. If the owner of the land is an individual, give the last name, first name, middle initial. If the owner of the land is a corporation, partnership, firm, etc., fill in the appropriate title.

7. Complete the section on Well Data with the most accurate information available to you. If the data is not available, write N/A in the blanks.

8. Give the legal description of the place of use of the water. If place of use is in a subdivision and legal description is not available, give the subdivision name, Lot Number and/or address on the blank line.

9. The person in whose name a well is registered shall notify the Department of any change in ownership and shall keep all information on the registration record current and accurate. A form entitled "Change of Well Information/Ownership" is available for this purpose. A blank form will be furnished with the returned duplicate copy of the registration form.

Goar Service & Supply, Inc
P O Box 5804
Tucson, AZ 85703

STATE OF ARIZONA
DEPARTMENT OF WATER RESOURCES
WATER RIGHTS ADMINISTRATION
99 EAST VIRGINIA
PHOENIX, ARIZONA 85004

RECEIPT

KIND ENTRY	FILE REFERENCE NO.
55	610686
	THRU
55	610692

ACCOUNT NO. FUND SOURCE	AGENCY	CHAPTER	DIV.	INT. ACCT.	ITEM DESCRIPTION	RATE	$ AMOUNT
					Filing Fee for Registration of	**10.00**	70.00
					Existing Wells	WAITER	PAYMENT
						GUESTS 7	
						CHK NO 12364	
						55-I	70.00
					File No. D(24-24)17 a	TAX	0.00
					D(24-24)17 a	TOTL	70.00
					D(24-24)17 a	GEN.CHEK	70.00
					D(24-24)17 a		
					D(24-24)17 b	# 9592 A	13:21
					Various		

Check # 12364

TOTAL **$** 70.00

MICROFILMED

June 22, 1982
sg

DEPARTMENT OF WATER RESOURCES
99 EAST VIRGINIA AVENUE
PHOENIX, ARIZONA 85004

RECEIVED APR 21 1982 DEPT. OF WATER RESOURCES

RECEIVED JUN 3 1982 DEPT. OF WATER RESOURCES

REGISTRATION OF EXISTING WELLS

READ INSTRUCTIONS ON BACK OF THIS FORM BEFORE COMPLETING
PRINT OR TYPE — FILE IN DUPLICATE

13

REGISTRATION FEE (CHECK ONE)	
EXEMPT WELL (NO CHARGE)	☐
NON-EXEMPT WELL — $10.00	☒

FOR OFFICE USE ONLY
REGISTRATION NO. 55- 610687
FILE NO. D(24-24)17a
FILED 4/21/82 (DATE) AT 9 (TIME)
INA
AMA

1. Name of Registrant:
Goar Service & Supply, Inc.
P.O. Box 5804 (Address) Tucson (City) Az. (State) 85703 (Zip)

2. File and/or Control Number under previous groundwater law: No Numbers, Well dug in late 40's or early 50's.
(File Number) 35- (Control Number)

3. a. The well is located within the NE ¼ ¼ ¼, Section ~~XXXX~~ 17, of Township 24S N/S, Range 24E E/W, G & SRB & M, in the County of Cochise.

b. If in a subdivision: Name of subdivision Purdy Subdivision, Lot No. None, Address R.R. 1, Purdy Lane - Bisbee, Az. 85603.

4. The principal use(s) of water (Examples: irrigation - stockwater - domestic - municipal - industrial)
Irrigation.

5. If for irrigation use, number of acres irrigated from well 25.

6. Owner of land on which well is located. If same as Item 1, check this box ☒
(Address) (City) (State) (Zip)

7. Well data (If data not available, write N/A)
a. #2 Depth of Well 250' feet
b. Diameter of casing 10" inches
c. Depth of casing ~~XXX~~ 250' feet
d. Type of casing Steel.
e. Maximum pump capacity 60 gallons per minute.
f. Depth to water Approx. 175' feet below land surface.
g. Date well completed Late 40's or early 50's (Month) (Day) (Year).

8. The place(s) of use of water. If same as Item 3, check this box ☒.
¼ ¼ ¼, Section Township Range
¼ ¼ ¼, Section Township Range
Attach additional sheet if necessary.

9. DATE 4/15/82 SIGNATURE OF REGISTRANT Dale Fitzgerald Controller

INSTRUCTIONS FOR COMPLETING REGISTRATION FORM

General Instructions

1. A person who owns an "Existing Well" shall register the well, pursuant to A.R.S. 45-593, by filing this form **in duplicate** with the Department of Water Resources not later than midnight June 14, 1982. The form must be completed and signed. Failure to do so will constitute a violation of A.R.S. 45-593, and may subject the well owner to injunction and/or civil penalties, pursuant to A.R.S. Title 45, Article 12.

2. An "Existing Well" means, (1) a well which was drilled on or before June 12, 1980 and which is not abandoned or sealed, or (2) a well which was not completed on or before June 12, 1980, but for which a Notice of Intention to Drill was on file with the Arizona Water Commission on or before June 12, 1980.

3. No registration fee is required for Exempt Wells. A $10.00 registration fee must accompany registration forms for all Non-Exempt Wells.

4. An "Exempt Well" means a well having a pump with a maximum capacity of not more than 35 gallons per minute which is used to withdraw groundwater. An Exempt Well may include the non-commercial irrigation of not more than 1 acre of land.

5. A "Non-Exempt Well" means a well that is not an "Exempt Well".

INSTRUCTIONS FOR REGISTRATION QUESTIONS

1. The Registrant must be the owner of the well and may be an individual, public or private corporation, company, partnership, firm, association, society, estate, trust, any other private organization or enterprise, the United States, any state, territory or country or a governmental entity, political subdivision or municipal corporation organized under or subject to the constitution and laws of this State.

2. If you own an existing irrigation well drilled at any time, or any other type of well drilled on or after June 20, 1968, you should have an assigned control and/or file number. Write these numbers in item 2. If you do not know the number, please explain the reason on the form or on an attached sheet.

3. a. Fill in the Section, Township and Range in all cases if it is available.
   b. If the well is in a subdivision and you have this information, give the subdivision name, Lot Number, and Address.

4. Show all purposes for which the water is used.

5. If the well is used for irrigation, give the number of acres irrigated in 1980 from the well.

6. If the owner of the land is an individual, give the last name, first name, middle initial. If the owner of the land is a corporation, partnership, firm, etc., fill in the appropriate title.

7. Complete the section on Well Data with the most accurate information available to you. If the data is not available, write N/A in the blanks.

8. Give the legal description of the place of use of the water. If place of use is in a subdivision and legal description is not available, give the subdivision name, Lot Number and/or address on the blank line.

9. The person in whose name a well is registered shall notify the Department of any change in ownership and shall keep all information on the registration record current and accurate. A form entitled "Change of Well Information/Ownership" is available for this purpose. A blank form will be furnished with the returned duplicate copy of the registration form.

Goar Service & Supply, Inc
P O Box 5804
Tucson, AZ 85703

STATE OF ARIZONA
DEPARTMENT OF WATER RESOURCES
WATER RIGHTS ADMINISTRATION
99 EAST VIRGINIA
PHOENIX, ARIZONA 85004

RECEIPT

KIND ENTRY	FILE REFERENCE NO.
55	610686
	THRU
55	610692

ACCOUNT NO. FUND SOURCE	AGENCY	CHAPTER	DIV.	INT. ACCT.	ITEM DESCRIPTION	RATE	$ AMOUNT
					Filing Fee for Registration of	**10.00**	70.00
					Existing Wells		
					File No. D(24-24)17 a		
					D(24-24)17 a		
					D(24-24)17 a		
					D(24-24)17 b		
					Various		

WAITER PAYMENT
GUESTS 7
CHK NO 12364
55-I 70.00
TAX 0.00
TOTL 70.00
GEN.CHEK 70.00

9592 A 13:21

Check # 12364

TOTAL $ 70.00

MICROFILMED

June 22, 1982
sg

DEPARTMENT OF WATER RESOURCES
99 EAST VIRGINIA AVENUE
PHOENIX, ARIZONA 85004

RECEIVED APR 21 1982 DEPT OF WATER RESOURCES

RECEIVED JUN 3 1982 DEPT OF WATER RESOURCES

REGISTRATION OF EXISTING WELLS

READ INSTRUCTIONS ON BACK OF THIS FORM BEFORE COMPLETING
PRINT OR TYPE — FILE IN DUPLICATE

13

FOR OFFICE USE ONLY
REGISTRATION NO. 55- 610686
FILE NO. D(24-24)17a
FILED 4-21-82 (DATE) AT — (TIME)
INA —
AMA —

REGISTRATION FEE (CHECK ONE)
EXEMPT WELL (NO CHARGE) ☐
NON-EXEMPT WELL — $10.00 ☒

1. Name of Registrant:
Goar Service & Supply, Inc.
P.O. Box 5804 (Address) Tucson, (City) Az. (State) 85703 (Zip)

2. File and/or Control Number under previous groundwater law: ~~XXXXXXXXXXXX~~ No Numbers, Wells dug in late 49's or early 50's.
(File Number) 35- (Control Number)

3. a. The well is located within the NE ¼ ¼ ¼, Section 17 of Township 24S N/S, Range 24E E/W, G & SRB & M, in the County of Cochise.

b. If in a subdivision: Name of subdivision Purdy Subdivision, Lot No. None, Address R.R. 1, Purdy Lane - Bisbee, Az. 85603.

4. The principal use(s) of water (Examples: irrigation - stockwater - domestic - municipal - industrial)
Irrigation.

5. If for irrigation use, number of acres irrigated from well 25.

6. Owner of land on which well is located. If same as Item 1, check this box ☒
(Address) (City) (State) (Zip)

7. Well data (If data not available, write N/A)
a. #1 Depth of Well 250' feet
b. Diameter of casing 10" inches
c. Depth of casing 250' feet
d. Type of casing Steel.
e. Maximum pump capacity 60 gallons per minute.
f. Depth to water Approx. 175' feet below land surface.
g. Date well completed Late 40's or early 50's (Month) (Day) (Year).

8. The place(s) of use of water. If same as Item 3, check this box ☒.
¼ ¼ ¼, Section Township Range
¼ ¼ ¼, Section Township Range
Attach additional sheet if necessary.

9. DATE 4/15/82 SIGNATURE OF REGISTRANT Lola Fitzgerald

MICROFILMED

INSTRUCTIONS FOR COMPLETING REGISTRATION FORM

General Instructions

1. A person who owns an "Existing Well" shall register the well, pursuant to A.R.S. 45-593, by filing this form **in duplicate** with the Department of Water Resources not later than midnight June 14, 1982. The form must be completed and signed. Failure to do so will constitute a violation of A.R.S. 45-593, and may subject the well owner to injunction and/or civil penalties, pursuant to A.R.S. Title 45, Article 12.

2. An "Existing Well" means, (1) a well which was drilled on or before June 12, 1980 and which is not abandoned or sealed, or (2) a well which was not completed on or before June 12, 1980, but for which a Notice of Intention to Drill was on file with the Arizona Water Commission on or before June 12, 1980.

3. No registration fee is required for Exempt Wells. A $10.00 registration fee must accompany registration forms for all Non-Exempt Wells.

4. An "Exempt Well" means a well having a pump with a maximum capacity of not more than 35 gallons per minute which is used to withdraw groundwater. An Exempt Well may include the non-commercial irrigation of not more than 1 acre of land.

5. A "Non-Exempt Well" means a well that is not an "Exempt Well".

INSTRUCTIONS FOR REGISTRATION QUESTIONS

1. The Registrant must be the owner of the well and may be an individual, public or private corporation, company, partnership, firm, association, society, estate, trust, any other private organization or enterprise, the United States, any state, territory or country or a governmental entity, political subdivision or municipal corporation organized under or subject to the constitution and laws of this State.

2. If you own an existing irrigation well drilled at any time, or any other type of well drilled on or after June 20, 1968, you should have an assigned control and/or file number. Write these numbers in item 2. If you do not know the number, please explain the reason on the form or on an attached sheet.

3. a. Fill in the Section, Township and Range in all cases if it is available.
   b. If the well is in a subdivision and you have this information, give the subdivision name, Lot Number, and Address.

4. Show all purposes for which the water is used.

5. If the well is used for irrigation, give the number of acres irrigated in 1980 from the well.

6. If the owner of the land is an individual, give the last name, first name, middle initial. If the owner of the land is a corporation, partnership, firm, etc., fill in the appropriate title.

7. Complete the section on Well Data with the most accurate information available to you. If the data is not available, write N/A in the blanks.

8. Give the legal description of the place of use of the water. If place of use is in a subdivision and legal description is not available, give the subdivision name, Lot Number and/or address on the blank line.

9. The person in whose name a well is registered shall notify the Department of any change in ownership and shall keep all information on the registration record current and accurate. A form entitled "Change of Well Information/Ownership" is available for this purpose. A blank form will be furnished with the returned duplicate copy of the registration form.

Goar Service & Supply, Inc
P O Box 5804
Tucson, AZ 85703

STATE OF ARIZONA
DEPARTMENT OF WATER RESOURCES
WATER RIGHTS ADMINISTRATION
99 EAST VIRGINIA
PHOENIX, ARIZONA 85004

RECEIPT

KIND ENTRY	FILE REFERENCE NO.
55	610686
	THRU
55	610692

ACCOUNT NO. FUND SOURCE	AGENCY	CHAPTER	DIV.	INT. ACCT.	ITEM DESCRIPTION	RATE	$ AMOUNT
					Filing Fee for Registration of	10.00	70.00
					Existing Wells	WAITER	PAYMENT
						GUESTS	7
						CHK NO	12364
						55-I	70.00
					File No. D(24-24)17 a	TAX	0.00
					D(24-24)17 a	TOTL	70.00
					D(24-24)17 a	GEN.CHEK	70.00
					D(24-24)17 a		
					D(24-24)17 b	# 9592 A	13:21
					Various		

Check # 12364

TOTAL $ 70.00

June 22, 1982
sg

MICROFILMED

RECEIVED
JUN 3 1982
DEPT. C.
WATER RESOURCES

DEPARTMENT OF WATER RESOURCES
99 EAST VIRGINIA AVENUE
PHOENIX, ARIZONA 85004

RECEIVED
APR 21 1982
DEPT. OF
WATER RESOURCES

REGISTRATION OF EXISTING WELLS

READ INSTRUCTIONS ON BACK OF THIS FORM BEFORE COMPLETING
PRINT OR TYPE — FILE IN DUPLICATE

13

FOR OFFICE USE ONLY
REGISTRATION NO. 55- 610694
FILE NO. (C24-24) 17a
FILED 4/21/82 AT 9
(DATE) (TIME)
INA
AMA

REGISTRATION FEE (CHECK ONE)	
EXEMPT WELL (NO CHARGE)	☒
NON-EXEMPT WELL — $10.00	☐

1. Name of Registrant:
GOAR SERVICE & SUPPLY, INC.
P.O. Box 5804 (Address) Tucson (City) Az. (State) 85703 (Zip)

2. File and/or Control Number under previous groundwater law: No NUmber,dug late 40's or early 50's.
(File Number) 35- (Control Number)

3. a. The well is located within the NE ¼ ¼ ¼, Section 17 ~~17NE~~, of Township 24S N/S, Range 24E E/W, G & SRB & M, in the County of Cochise.

b. If in a subdivision: Name of subdivision Purdy Subdivision, Lot No. None, Address R.R. 1, Purdy Lane - Bisbee, Az. 85603.

4. The principal use(s) of water (Examples: irrigation - stockwater - domestic - municipal - industrial)
Domestic.

5. If for irrigation use, number of acres irrigated from well 0.

6. Owner of land on which well is located. If same as Item 1, check this box ☒
(Address) (City) (State) (Zip)

7. Well data (If data not available, write N/A)
a. #9 Depth of Well 250' feet
b. Diameter of casing 6" inches
c. Depth of casing 250' feet
d. Type of casing Steel .
e. Maximum pump capacity 15 gallons per minute.
f. Depth to water Approx. 175' feet below land surface.
g. Date well completed Late 40's or early 50's. (Month) (Day) (Year)

8. The place(s) of use of water. If same as Item 3, check this box ☒.
____¼ ____¼ ____¼, Section ____ Township ____ Range ____
____¼ ____¼ ____¼, Section ____ Township ____ Range ____
Attach additional sheet if necessary.

9. DATE 4/15/82 SIGNATURE OF REGISTRANT Linda Fitzgerald
MICROFILMED Controller

INSTRUCTIONS FOR COMPLETING REGISTRATION FORM

General Instructions

1. A person who owns an "Existing Well" shall register the well, pursuant to A.R.S. 45-593, by filing this form **in duplicate** with the Department of Water Resources not later than midnight June 14, 1982. The form must be completed and signed. Failure to do so will constitute a violation of A.R.S. 45-593, and may subject the well owner to injunction and/or civil penalties, pursuant to A.R.S. Title 45, Article 12.

2. An "Existing Well" means, (1) a well which was drilled on or before June 12, 1980 and which is not abandoned or sealed, or (2) a well which was not completed on or before June 12, 1980, but for which a Notice of Intention to Drill was on file with the Arizona Water Commission on or before June 12, 1980.

3. No registration fee is required for Exempt Wells. A $10.00 registration fee must accompany registration forms for all Non-Exempt Wells.

4. An "Exempt Well" means a well having a pump with a maximum capacity of not more than 35 gallons per minute which is used to withdraw groundwater. An Exempt Well may include the non-commercial irrigation of not more than 1 acre of land.

5. A "Non-Exempt Well" means a well that is not an "Exempt Well".

INSTRUCTIONS FOR REGISTRATION QUESTIONS

1. The Registrant must be the owner of the well and may be an individual, public or private corporation, company, partnership, firm, association, society, estate, trust, any other private organization or enterprise, the United States, any state, territory or country or a governmental entity, political subdivision or municipal corporation organized under or subject to the constitution and laws of this State.

2. If you own an existing irrigation well drilled at any time, or any other type of well drilled on or after June 20, 1968, you should have an assigned control and/or file number. Write these numbers in item 2. If you do not know the number, please explain the reason on the form or on an attached sheet.

3. a. Fill in the Section, Township and Range in all cases if it is available.
   b. If the well is in a subdivision and you have this information, give the subdivision name, Lot Number, and Address.

4. Show all purposes for which the water is used.

5. If the well is used for irrigation, give the number of acres irrigated in 1980 from the well.

6. If the owner of the land is an individual, give the last name, first name, middle initial. If the owner of the land is a corporation, partnership, firm, etc., fill in the appropriate title.

7. Complete the section on Well Data with the most accurate information available to you. If the data is not available, write N/A in the blanks.

8. Give the legal description of the place of use of the water. If place of use is in a subdivision and legal description is not available, give the subdivision name, Lot Number and/or address on the blank line.

9. The person in whose name a well is registered shall notify the Department of any change in ownership and shall keep all information on the registration record current and accurate. A form entitled "Change of Well Information/Ownership" is available for this purpose. A blank form will be furnished with the returned duplicate copy of the registration form.

GL-3

ARIZONA DEPARTMENT OF WATER RESOURCES
15 South 15th Avenue
Phoenix, Arizona 85007

WELL DRILLER REPORT

This report should be prepared by the driller in all detail and filed with the Department within 30 days following completion of the well.

1. Owner Name: Phelps Dodge
   Address: 2600 N. Central Ave. (Street) Phoenix (City) AZ (State) 85004 (Zip)
2. Driller Name: Stewart Brothers Drilling Co.
   Address: PO Box 2067 (Street) Milan (City) NM (State) 87021 (Zip)
3. Location: 23S N/S (Township) 24E E/W (Range) 34 (Section) NW 1/4 (10-acre) NW 1/4 (40-acre) NW 1/4 (160-acre)
4. Well Registration No. 55-539782 (Required)
5. Permit No. _____ (If issued)

DESCRIPTION OF WELL

6. Total depth of hole 825 ft.
7. Type of casing low carbon steel
8. Diameter and length of casing 4 in. from +2 to 780, _____ in from _____ to _____.
9. Method of sealing at reduction points _____
10. Perforated from _____ to _____, from _____ to _____, from _____ to _____.
11. Size of cuts _____ Number of cuts per foot _____
12. If screen was installed: Length 40 ft. Diam 4 in. Type continuous slotted (780-820)
13. Method of construction drilled
    (drilled, dug, driven, bored, jetted, etc)
14. Date started August (Month) 8 (Day) 1993 (Year)
15. Date completed August (Month) 11 (Day) 1993 (Year)
16. Depth to water _____ ft. (If flowing well, so state)
17. Describe point from which depth measurements were made, and give sea-level elevation if available
    ground level
18. If flowing well, state method of flow regulation: _____
19. Remarks: _____

DO NOT WRITE IN THIS SPACE
OFFICE RECORD

Registration No. 55-539782
File No. D(23-24)34 BBB
Received _____ By _____
Entered ENTERED OCT - 6 1993

DWR-55-55-7/91 (Rev.)

LOG OF WELL

Indicate depth at which water was first encountered, and the depth and thickness of water bearing beds. If water is artesian, indicate depth at which encounterd, and depth to which it rose in well.

From (feet)	To (feet)	Description of formation material
0	175	sand and gravel with some clay
175	825	glance conglomerate, shist, quartz, chirt

I hereby certify that this well was drilled by me (or under my supervision), and that each and all statements herein contained are true to the best of my knowledge and belief.

Driller Name: David R. Stewart

PO Box 2067
Street

Milan NM 87021
City **State** **Zip**

Date 9-27-93

MONITOR/PIEZOMETER WELL
FILING FEE $10.00

MW-GL3

ARIZONA DEPARTMENT OF WATER RESOURCES
15 SOUTH 15TH AVENUE
PHOENIX, ARIZONA 85007

MONITOR/PIEZOMETER WELL
FILING FEE $10.00

NOTICE OF INTENTION TO DRILL MONITOR/PIEZOMETER WELL

108

Section § 45-596, Arizona Revised Statutes provide: Prior to drilling a monitor or piezometer well, a Notice of Intention to Drill shall be filed with the Department on a prescribed form.

1. WELL LOCATION:
   23 N/S 24 E/W 33 34
   Township | Range | Section
   10 Acre Subdivision
   NW NW NW
   NE 1/4 NE 1/4 NE 1/4
   ~~40~~ ACRE ~~40~~ ACRE ~~160~~ ACRE
2. Position location of the well on the land:
   Latitude 31 0 24.0 "
   Longitude 109 0 54.10 "
3. County: Cochise
4. **Owner of the land of wellsite:**
   Phelps Dodge
   Name
   2600 N. Central Ave.
   Address
   Phoenix AZ 85004-3014
   City State Zip
5. **Lessee of the land of wellsite:**
   Name
   Address
   City State Zip
6. **Owner of well:**
   Same
   Name
   Address
   City State Zip
7. Consulting Firm: CEC/WRA
   Contact Person: Marvin Glotfelty
   Phone: (602) 248-8808
8. Purpose of well drilled pursuant to this notice
   Monitor X
   Piezometer
9. If for deepening or modifying, Well Registration Number
   55-
10. Construction will start:
    07 15 93
    Month Day Year
11. Period well will remain in use 10 Months (Years)
12. For monitoring wells, is pump equipment to be installed?
    Yes ____ No X
    (a) If yes, design pump capacity
    (b) What use will be made of the water
13. Drilling firm:
    Forrest Pump
    Name
    800 East Maley
    Address
    Wilcox, Az. 85643
    City State Zip
    DWR License No. 307
    A-16
    # 85412 ~~C-53~~
    ROC Category
14. Will this proposed well pump Colorado River water? Yes ____ No X
    (See condition VI on reverse)
15. Is the proposed wellsite within 100 feet of a septic tank system, sewage disposal area, landfill, hazardous waste facility, storage area of hazardous material or petroleum storage areas and tanks?
    Yes X No ____

DO NOT WRITE IN THIS SPACE
OFFICE RECORD
File No. D(23-24)34 BBB
Filed 6-29-93 By ek
Input ENTERED JUL 06 1993
DUPLICATE
Mailed 7-1-93 By ek
Registration 55- 539782
AMA/INA —
W/S 11 S/B

16. Proposed method of abandonment of well after project is completed: A.A.C. Rule 12-15-816
17. Is this well to monitor existing contamination? ____ Potential contamination ____. Please explain:

GENERAL INSTRUCTIONS

1. Fill out this form in DUPLICATE and send WITH $10.00 FEE to 15 South 15th Avenue, Phoenix, AZ 85007.
2. For specific instructions, limitations and conditions, see the reverse side of this form.
3. **Must be signed by land owner or lessee.**
4. Section §45-596(D), provides that the Director shall determine that all information required on form has been submitted. If not, the person filing will be notified and the drilling, deepening, or modification of the well may not proceed.

RECEIVED
JUN 29 1993
OPERATIONS DIV.

I state that Notice is filed in compliance with Section § 45-596 and is complete and correct to the best of my knowledge and belief and that I understand the conditions set forth on the reverse side of this form.

6/29/93
Date

H Bamar
Signature of Land Owner or Lessee

DWR 55-44-9/91 (Rev.)

18. If construction plans have been coordinated with Arizona Department of Environmental Qualtiy, who is the agency contact? _____

If construction plans have been coordinated with Arizona Department of Water Resources, Hydrology/Water Quality Division, who is the division contact? _____

19. WELL CONSTRUCTION PLAN

a) Drilling method (mud rotary, hollow-stem auger, etc.) Air Rotary

b) Borehole diameters: 13 3/4 inches from 0 feet to 20 feet.
8 1/2 inches from 20 feet to 690 feet.

c) Casing materials (PVC, steel, hollow-stem auger, etc.)

material LC Steel diameter 9 5/8 inches from 0 feet to ~~620~~ 20 feet
material LC Steel diameter 4 1/2 inches from 0 ~~620~~ feet to 640 feet

d) Method of sealing at reductions

e) Annular seal materials (cement, grout, etc.); method of placement (tremied, circulated)

material Grout method tremie from 0 feet to 620 feet
material Bentonite method tremie from 620 feet to 630 feet

f) Filter packs (state material):

material 10-20 Colorado Silica from 630 feet to 690 feet
material _____ from _____ feet to _____ feet

g) Perforations or screen specifications:

type PVC Sch 80 from 640 feet to 680 feet
type _____ from _____ feet to _____ feet

h) Method of well development (bail, air lift, surge) Air Lift

i) Will surface or conductor casing extend above grade: Yes X No _____

20. Include detailed construction diagram showing expected water depth in feet below land surface, and details of vault, if specified.

CONDITIONS

I. Construction and abandonment standards for all wells shall be in accordance with A.A.C. R12-15-811 and R12-15-816.

II. Drilling of the well shall be completed within one (1) year after the date of Notice.

III. A Well Driller Report, is required within 30 days of completion of drilling. A completion Report, is required to be filed with the Department within 30 days after installation of pump equipment for monitor wells.

IV. Pump equipment may not be installed on a well drilled for piezometer purposes. If a monitor well is pumped, pumping is limited to the maximum amount required for monitor purposes, but in no case may exceed 35 gallons per minute and an annual volume of 10 acre feet total.

V. A.A.C. Rule R12-15-811.H.2, requires that: "A monitor well shall be identified as such on the vault cover or at the top of the steel casing. Identification information will include well registration number."

VI. If the proposed well is located near the Colorado River and if the proposed well may pump Colorado River Water, proof must be submitted with this notice that the applicant has the legal right to use Colorado River Water. Alternately, evidence needs to be submitted that supports the contention that Colorado River water will not be withdrawn by the well. Persons near the Colorado River may wish to contact the Colorado River Management Division, Department of Water Resources at (602) 542-1960 to determine those Townships and Ranges which will be affected by these requirements or with questions regarding the proof of right.

VII. Special construction standards required pursuant to A.A.C. Rule R12-15-821: _____

RECEIPT

No. 6892

WATER RESOURCES ASSOCIATES, INC.
404' N CENTRAL AVE S 1050
PHOENIX AZ 85012

STATE OF ARIZONA
DEPARTMENT OF WATER RESOURCES
OPERATIONS DIVISION
15 SOUTH 15TH AVENUE
PHOENIX, ARIZONA 85007
(602) 542-1581

ENTRY CODE 55

FILE NO. VARIOUS 539782 **THRU** 539787

ITEM DESCRIPTION	RATE	AMOUNT
FILING FEE FOR NOI TO DRILL WELLS	$10.00	$60.00
7/1/93/ek CK#10008		$60.00

PAID JUL - 1 1993 PAID

CHECK NO. _____ FEE ACCOUNT NO. _____ TOTAL $ _____

CHIT NO. _____ RECEIVED BY _____ DATE _____

IPS 1821 – Rev. 4/91

ARIZONA DEPARTMENT OF WATER RESOURCES

15 South 15th Avenue, Phoenix, Arizona 85007
Telephone (602) 542-1581
Fax (602) 542-3383

FIFE SYMINGTON
Governor

RITA P. PEARSON
Director

7/1/93

REGISTRATION# 55-539782 thru 55-539787

FILE# VARIOUS

Dear Well Owner:

Enclosed for your records is an annotated copy of the Notice of Intention to Drill a well. This is returned to you as evidence of compliance with A.R.S. §45-596. A drilling card has been mailed to your designated driller. Prior to drilling he must have it in his possession.

Since this well is being drilled as a Monitor well, or for Cathodic Protection, Grounding, Geotechnical or Piezometer purposes, our standard driller report form is also being furnished. He is required to complete it and return it to the Department within 30 days after the installation of the pumping equipment as required by A.R.S. §45-600.

A Change of Well Information form is enclosed for your future use . If you deem it necessary to change the location of the proposed well, please notify the Department on the enclosed form. A properly amended Drilling Card will then be issued and must be in possession of the driller before drilling begins. During the drilling of a new well, if it is determined that it must be abandoned, then a Well Abandonment Completion Report must be submitted per R12-15-816.F. Per A.R.S. §45-593, the person to whom a well is registered shall notify this Department of a change of ownership of the well and/or information pertaining to the physical characteristics of the well, in order to keep the well registration file current and accurate.

For additional information, you may contact the Operations Division at (602) 542-1581.

Sincerely,

Ellen Kane

Ellen Kane
Groundwater Permit Specialist

MONITOR/PIEZOMETER WELL

MONITOR/PIEZOMETER WELL

DEPARTMENT OF WATER RESOURCES
15 SOUTH 15th AVENUE
PHOENIX, ARIZONA 85007

THIS DRILLING CARD SHALL BE IN THE POSSESSION OF THE DRILLER BEFORE DRILLING OPERATIONS COMMENCE

AUTHORIZED DRILLER FARWEST PUMP LICENSE NO. 307

Notice(s) of Intention to Drill/~~Deepen~~ XXXXXXX Exploration Well(s) for MONITORING purposes has been filed with the Department by:

APPLICANT'S NAME CEC/WRA

Owner of Well PHELPS DODGE 2600 N. CENTRAL AVE PHX AZ 85004-3014
Name Address City State Zip

Well(s) to be located in: 23S 24E 33 NE NE NE
Township Range Section ¼ ¼ ¼

Number of Wells in Project: 1 Registration No. 55- 539782

This authorization to drill/~~deepen~~ XXXXXXX the above well(s) expires at midnight on 6/30/94

PURSUANT TO ARS §45-600, R12-15-811.H.2, THE DRILLER SHALL FILE ON THE PRESCRIBED DEPARTMENT FORM, A LOG OF THE WELL(S) WITHIN 30 DAYS OF COMPLETION OF DRILLING. A MONITOR WELL SHALL BE IDENTIFIED AS SUCH, ON THE VAULT COVER OR AT THE TOP OF THE STEEL CASING. IDENTIFICATION INFORMATION WILL INCLUDE WELL REGISTRATION NUMBER.

DEPUTY DIRECTOR

DWR-55-44B-9/90

REISSUED

MONITOR/PIEZOMETER WELL

MONITOR/PIEZOMETER WELL

DEPARTMENT OF WATER RESOURCES
15 SOUTH 15th AVENUE
PHOENIX, ARIZONA 85007

THIS DRILLING CARD SHALL BE IN THE POSSESSION OF THE DRILLER
BEFORE DRILLING OPERATIONS COMMENCE

AUTHORIZED DRILLER STEWART BROS. DRILLING CO. LICENSE NO. 314

Notice(s) of Intention to Drill/~~Deepen~~ Exploration Well(s) for MONITORING purposes has been filed with the Department by:

APPLICANT'S NAME CEC/WRA 4041 N. CENTRAL AVE S1050 PHX AZ 85012

Owner of Well PHELPS DODGE 2600 N CENTRAL AVE PHX AZ 85004-3014
Name Address City State Zip

Well(s) to be located in: 23S 24E 33 NE NE NE
Township Range Section ¼ ¼ ¼

Number of Wells in Project: 1 Registration No. 55- 539782

This authorization to drill/~~deepen~~ the above well(s) expires at midnight on 6/30/94

PURSUANT TO ARS §45-600, R12-15-811.H.2, THE DRILLER SHALL FILE ON THE PRESCRIBED DEPARTMENT FORM, A LOG OF THE WELL(S) WITHIN 30 DAYS OF COMPLETION OF DRILLING. A MONITOR WELL SHALL BE IDENTIFIED AS SUCH, ON THE VAULT COVER OR AT THE TOP OF THE STEEL CASING. IDENTIFICATION INFORMATION WILL INCLUDE WELL REGISTRATION NUMBER.

DWR-55-44B-9/90

For: Lawrence A. Ramsey DEPUTY DIRECTOR

ARIZONA DEPARTMENT OF WATER RESOURCES
OPERATIONS DIVISION
15 SOUTH 15TH AVENUE
PHOENIX, ARIZONA 85007

RECEIVED
JUL 28 1993

CHANGE OF WELL INFORMATION

Well Registration No. 55- 539782 File No. D(23-24) ~~33 AAA~~ 34 ABB
(location)

I/We request the following well information be changed:
Drilling Firm from : Farwest Pump
to : Stewart Brothers Drilling Company
P.O. Box 2067, Milan, NM 87021
DWR License No. 314
ROC Category A-4 #75379

Date: 07/28/93 Signature of Current Well Owner JHRamar MFG

(DO NOT CUT THIS FORM IN HALF)

STATEMENT OF CHANGE OF WELL OWNERSHIP

ENTERED AUG - 1 1993

I, _____, state that I am (no longer) the (new)
(please print)
owner of the well described below:

Township_____ Range_____ Section_____; _____¼ _____¼ _____¼

Well Registration No.55-_____ File No._____
(location)

PRINT Previous Owner's Name _____ PRINT New Owner's Name _____

Address _____ Address _____

City _____ State _____ Zip _____ City _____ State _____ Zip _____

Dated:_____ Signature of New Owner_____

NOTE: A.R.S.§45-593.C. requires that the Department be notified of change of well ownership and that the well owner is required to keep the Department's Well Registration records current and accurate. Well data and ownership changes must be submitted within thirty (30) days after changes take place.

SAVE THIS FORM TO REPORT FUTURE CHANGES IN OWNERSHIP, CHANGES IN ADDRESS, OR CHANGE IN WELL DATA SUCH AS PUMP CAPACITY, CORRECTION OF LEGAL DESCRIPTION, CHANGE OF WELL DRILLER AND AMENDING INFORMATION PREVIOUSLY FILED.

DWR-55-71-3/90

ARIZONA DEPARTMENT OF WATER RESOURCES
OPERATIONS DIVISION
15 SOUTH 15TH AVENUE
PHOENIX, ARIZONA 85007

GL-3

CHANGE OF WELL INFORMATION

Well Registration No. 55-_____ File No._____
(location)

I/We request the following well information be changed:_____

Please change the well location from 23S 24E Sec. 33 NE NE NE to 23S 24E Sec. 34 NW NW NW.

Date: 9/27/93 Signature of Current Well Owner John Maloney - Stewart Bros. for Phelps Dodge

(DO NOT CUT THIS FORM IN HALF)

STATEMENT OF CHANGE OF WELL OWNERSHIP

I, _____, state that I am (no longer) the (new)
(please print)
owner of the well described below:

_____¼ _____¼ _____¼; Section_____Township_____Range_____
10 acre 40 acre 160 acre

Well Registration No.55-_____ File No._____
(location)

_____ _____
PRINT Previous Owner's Name PRINT New Owner's Name

_____ _____
Address Address

_____ | | _____ _____ | | _____
City State Zip City State Zip

Dated:_____ Signature of New Owner_____

ENTERED OCT - 5 1993

NOTE: A.R.S.§45-593.C. requires that the Department be notified of change of well ownership and that the well owner is required to keep the Department's Well Registration records current and accurate. Well data and ownership changes must be submitted within thirty (30) days after changes take place.

SAVE THIS FORM TO REPORT FUTURE CHANGES IN OWNERSHIP, CHANGES IN ADDRESS, OR CHANGE IN WELL DATA SUCH AS PUMP CAPACITY, CORRECTION OF LEGAL DESCRIPTION, CHANGE OF WELL DRILLER AND AMENDING INFORMATION PREVIOUSLY FILED.

DWR-55-71-11/90

ARIZ(A DEPARTMENT OF WATER RE. URCES

15 South 15th Avenue
Phoenix, Arizona 85007

DEPARTMENT OF WR
AUG 26 1994
OPERATIONS DIV.

WELL DRILLER REPORT

This report should be prepared by the driller in all detail and filed with the Department within 30 days following completion of the well.

1. Owner Name: Phelps Dodge
   Address: 2600 N. Central Ave. Phoenix AZ 85012
   (Street / City / State / Zip)
2. Driller Name: Stewart Brothers Drilling Company
   Address: PO Box 2067 Milan NM 87021
   (Street / City / State / Zip)
3. Location: ____ N/S ____ E/W ____ Section ____ 1/4 (10-acre) ____ 1/4 (40-acre) ____ 1/4 (160-acre)
   (Township / Range)
4. Well Registration No. 55- 539784 (Required)
5. Permit No. _____ (If issued)

DESCRIPTION OF WELL

6. Total depth of hole 400 ft.
7. Type of casing none
8. Diameter and length of casing _____ in. from _____ to _____, _____ in from _____ to _____.
9. Method of sealing at reduction points _____
10. Perforated from _____ to _____, from _____ to _____, from _____ to _____.
11. Size of cuts _____ Number of cuts per foot _____
12. If screen was installed: Length _____ ft. Diam _____ in. Type _____
13. Method of construction _____
    (drilled, dug, driven, bored, jetted, etc)
14. Date started August (Month) 5 (Day) 1993 (Year)
15. Date completed August (Month) 8 (Day) 1993 (Year)
16. Depth to water no water ft. (If flowing well, so state)
17. Describe point from which depth measurements were made, and give sea-level elevation if available
18. If flowing well, state method of flow regulation: _____
19. Remarks: This well was drilled to 400' and was a dry hole. It was plugged to bottom to top with neat cement 145 sks

DO NOT WRITE IN THIS SPACE
OFFICE RECORD

Registration No. 55-539784
File No. D(23-24)34daa
Received _____ By _____
Entered ENTERED SEP - 2 1994

DWR-55-55-7/91 (Rev.)

LOG OF WELL

Indicate depth at which water was first encountered, and the depth and thickness of water bearing beds. If water is artesian, indicate depth at which encounterd, and depth to which it rose in well.

From (feet)	To (feet)	Description of formation material
0	40	clay and gravel
40	47	sand and gravel
47	400	Glance Conglomerate

I hereby certify that this well was drilled by me (or under my supervision), and that each and all statements herein contained are true to the best of my knowledge and belief.

Driller Name: [signature]

PO Box 2067
Street

Milan NM 87021
City State Zip

Date 8/24/94

ONITOR/PIEZOMETER WELL

:LING FEE $10.00

ARIZONA DEPARTMENT OF WATER RESOURCES
15 SOUTH 15TH AVENUE
PHOENIX, ARIZONA 85007

MONITOR/PIEZOMETER WELL

FILING FEE $10.00

MW-GL?

NOTICE OF INTENTION TO DRILL MONITOR/PIEZOMETER WELL

60L

ection § 45-596, Arizona Revised Statutes provide: Prior to drilling a monitor or piezometer well, a Notice of ntention to Drill shall be filed with the Department on a prescribed form.

1. WELL LOCATION:

23 N(S) 24 E(W) 34
Township | Range | Section

10 Acre Subdivision

NE 1/4 NE 1/4 SE 1/4
10 ACRE 40 ACRE 160 ACRE

2. Position location of the well on the land:

Latitude 31 0 23 · 10 "

Longitude 109 0 53 · 10 "

3. County: Cochise

4. **Owner of the land of wellsite:**

Phelps Dodge
Name
2600 N. Central Ave.
Address
Phoenix AZ 85004-3014
City State Zip

5. **Lessee of the land of wellsite:**

Name

Address

City State Zip

6. **Owner of well:**

Same
Name

Address

City State Zip

7. Consulting Firm: CEC/WRA

Contact Person: Marvin Glotfelty

Phone: (602) 248-8808

8. Purpose of well drilled pursuant to this notice

Monitor X

Piezometer

9. If for deepening or modifying, Well Registration Number

55-

DO NOT WRITE IN THIS SPACE
OFFICE RECORD

File No. (23-24)34 DAA

Filed 6-29-93 By ek

Input ENTERED JUL 06 1993

DUPLICATE

Mailed 7-1-93 By ek

Registration 55- 539784

AMA/INA —

W/S 11 S/B

10. Construction will start:

07 15 93
Month Day Year

11. Period well will remain in use 10 Months (Years)

12. For monitoring wells, is pump equipment to be installed?

Yes No X

(a) If yes, design pump capacity

(b) What use will be made of the water

13. Drilling firm:

Forrest Pump
Name
800 East Maley
Address
Wilcox, Az. 85643
City State Zip

DWR License No. 307

A-16 # 8541 (-53)
ROC Category

14. Will this proposed well pump Colorado River water? Yes No X
(See condition VI on reverse)

15. Is the proposed wellsite within 100 feet of a septic tank system, sewage disposal area, landfill, hazardous waste facility, storage area of hazardous material or petroleum storage areas and tanks?
Yes X No

16. Proposed method of abandonment of well after project is completed: A.A.C. Rule 12-15-816

17. Is this well to monitor existing contamination? _____ Potential contamination _____ Please explain: _____

GENERAL INSTRUCTIONS

1. Fill out this form in DUPLICATE and send WITH $10.00 FEE to 15 South 15th Avenue, Phoenix, AZ 85007.
2. For specific instructions, limitations and conditions, see the reverse side of this form.
3. **Must be signed by land owner or lessee.**
4. Section §45-596(D), provides that the Director shall determine that all information required on form has been submitted. If not, the person filing will be notified and the drilling, deepening, or modification of the well may not proceed.

RECEIVED
JUN 29 1993
OPERATIONS DIV.

I state that Notice is filed in compliance with Section § 45-596 and is complete and correct to the best of my knowledge and belief and that I understand the conditions set forth on the reverse side of this form.

6/29/93
Date

HBarnar
Signature of Land Owner or Lessee

WR 55-44-9/91 (Rev.)

18. If construction plans have been coordinated with Arizona Department of Environmental Qualtiy, who is the agency contact? _____

If construction plans have been coordinated with Arizona Department of Water Resources, Hydrology/Water Quality Division, who is the division contact? _____

19. WELL CONSTRUCTION PLAN

a) Drilling method (mud rotary, hollow-stem auger, etc.) Air Rotary

b) Borehole diameters: 13 3/4 inches from 0 feet to 20 feet.
8 1/2 inches from 0 feet to 100 feet.

c) Casing materials (PVC, steel, hollow-stem auger, etc.)

material LC Steel diameter 9 5/8 inches from 0 feet to 20 feet
material LC Steel diameter 4 1/2 inches from 0 feet to 90 feet

d) Method of sealing at reductions

e) Annular seal materials (cement, grout, etc.); method of placement (tremied, circulated)

material grout method tremie from 0 feet to 30 feet
material bentonite method tremie from 30 feet to 40 feet

f) Filter packs (state material):

material 10-20 Colorado Silica from 40 feet to 100 feet
material _____ from _____ feet to _____ feet

g) Perforations or screen specifications:

type PVC Sch 80 from 50 feet to 90 feet
type _____ from _____ feet to _____ feet

h) Method of well development (bail, air lift, surge) Air Lift

i) Will surface or conductor casing extend above grade: Yes X No _____

20. Include detailed construction diagram showing expected water depth in feet below land surface, and details of vault, if specified.

CONDITIONS

I. Construction and abandonment standards for all wells shall be in accordance with A.A.C. R12-15-811 and R12-15-816.

II. Drilling of the well shall be completed within one (1) year after the date of Notice.

III. A Well Driller Report, is required within 30 days of completion of drilling. A completion Report, is required to be filed with the Department within 30 days after installation of pump equipment for monitor wells.

IV. Pump equipment may not be installed on a well drilled for piezometer purposes. If a monitor well is pumped, pumping is limited to the maximum amount required for monitor purposes, but in no case may exceed 35 gallons per minute and an annual volume of 10 acre feet total.

V. A.A.C. Rule R12-15-811.H.2, requires that: "A monitor well shall be identified as such on the vault cover or at the top of the steel casing. Identification information will include well registration number."

VI. If the proposed well is located near the Colorado River and if the proposed well may pump Colorado River Water, proof must be submitted with this notice that the applicant has the legal right to use Colorado River Water. Alternately, evidence needs to be submitted that supports the contention that Colorado River water will not be withdrawn by the well. Persons near the Colorado River may wish to contact the Colorado River Management Division, Department of Water Resources at (602) 542-1960 to determine those Townships and Ranges which will be affected by these requirements or with questions regarding the proof of right.

VII. Special construction standards required pursuant to A.A.C. Rule R12-15-821: _____

ARIZONA DEPARTMENT OF WATER RESOURCES

15 South 15th Avenue, Phoenix, Arizona 85007
Telephone (602) 542-1581
Fax (602) 542-3383

FIFE SYMINGTON
Governor

RITA P. PEARSON
Director

7/1/93

REGISTRATION# 55-539782 thru 55-539787

FILE# VARIOUS

Dear Well Owner:

Enclosed for your records is an annotated copy of the Notice of Intention to Drill a well. This is returned to you as evidence of compliance with A.R.S. §45-596. A drilling card has been mailed to your designated driller. Prior to drilling he must have it in his possession.

Since this well is being drilled as a Monitor well, or for Cathodic Protection, Grounding, Geotechnical or Piezometer purposes, our standard driller report form is also being furnished. He is required to complete it and return it to the Department within 30 days after the installation of the pumping equipment as required by A.R.S. §45-600.

A Change of Well Information form is enclosed for your future use . If you deem it necessary to change the location of the proposed well, please notify the Department on the enclosed form. A properly amended Drilling Card will then be issued and must be in possession of the driller before drilling begins. During the drilling of a new well, if it is determined that it must be abandoned, then a Well Abandonment Completion Report must be submitted per R12-15-816.F. Per A.R.S. §45-593, the person to whom a well is registered shall notify this Department of a change of ownership of the well and/or information pertaining to the physical characteristics of the well, in order to keep the well registration file current and accurate.

For additional information, you may contact the Operations Division at (602) 542-1581.

Sincerely,

Ellen Kane

Ellen Kane
Groundwater Permit Specialist

MONITOR/PIEZOMETER WELL

MONITOR/PIEZOMETER WELL

DEPARTMENT OF WATER RESOURCES
15 SOUTH 15th AVENUE
PHOENIX, ARIZONA 85007

THIS DRILLING CARD SHALL BE IN THE POSSESSION OF THE DRILLER
BEFORE DRILLING OPERATIONS COMMENCE

AUTHORIZED DRILLER FARWEST PUMP LICENSE NO. 307

Notice(s) of Intention to Drill/~~Deepen~~ Exploration Well(s) for MONITORING purposes has been filed with the Department by:

APPLICANT'S NAME CEC/WRA

Owner of Well PHELPS DODGE 2600 N CENTRAL AVE PHX AZ 85004-3014
Name Address City State Zip

Well(s) to be located in: 23S 24E 34 NE NE SE
Township Range Section ¼ ¼ ¼

Number of Wells in Project: 1 Registration No. 55- 539784

This authorization to drill/~~deepen~~ the above well(s) expires at midnight on 6/30/94

PURSUANT TO ARS §45-600, R12-15-811.H.2, THE DRILLER SHALL FILE ON THE PRESCRIBED DEPARTMENT FORM, A LOG OF THE WELL(S) WITHIN 30 DAYS OF COMPLETION OF DRILLING. A MONITOR WELL SHALL BE IDENTIFIED AS SUCH, ON THE VAULT COVER OR AT THE TOP OF THE STEEL CASING. IDENTIFICATION INFORMATION WILL INCLUDE WELL REGISTRATION NUMBER.

DWR-55-44B-9/90

for DEPUTY DIRECTOR

RECEIPT

№ 6892

WATER RESOURCES ASSOCIATES, INC.
4041 N CENTRAL AVE S 1050
PHOENIX AZ 85012

STATE OF ARIZONA
DEPARTMENT OF WATER RESOURCES
OPERATIONS DIVISION
15 SOUTH 15TH AVENUE
PHOENIX, ARIZONA 85007
(602) 542-1581

ENTRY CODE 55

FILE NO. VARIOUS 539782 THRU 539787

ITEM DESCRIPTION	RATE	AMOUNT
FILING FEE FOR NOI TO DRILL WELLS	$10.00	$60.00
7/1/93/ek CK#10008		$60.00

PAID

CHECK NO. _____ FEE ACCOUNT NO. _____ TOTAL $ _____

CHIT NO. _____ RECEIVED BY _____ DATE _____

IPS 1821 – Rev. 4/91

MONITOR/PIEZOMETER WELL REISSUE MONITOR/PIEZOMETER WELL

DEPARTMENT OF WATER RESOURCES
15 SOUTH 15th AVENUE
PHOENIX, ARIZONA 85007

THIS DRILLING CARD SHALL BE IN THE POSSESSION OF THE DRILLER BEFORE DRILLING OPERATIONS COMMENCE

AUTHORIZED DRILLER STEWART BROS. DRILLING CO. LICENSE NO. 314

Notice(s) of Intention to Drill/~~Deepen~~ Exploration Well(s) for MONITORING purposes has been filed with the Department by:

APPLICANT'S NAME CEC/WRA 4041 N. CENTRAL AVE S1050 PHX AZ 85012

Owner of Well PHELPS DODGE 2600 N. CENTRAL AVE PHX AZ 85004-3014
Name Address City State Zip

Well(s) to be located in: 23S 24E 34 NE NE SE
Township Range Section ¼ ¼ ¼

Number of Wells in Project: 1 Registration No. 55- 539784

This authorization to drill/~~deepen~~ the above well(s) expires at midnight on 6/30/94

PURSUANT TO ARS §45-600, R12-15-811.H.2, THE DRILLER SHALL FILE ON THE PRESCRIBED DEPARTMENT FORM, A LOG OF THE WELL(S) WITHIN 30 DAYS OF COMPLETION OF DRILLING. A MONITOR WELL SHALL BE IDENTIFIED AS SUCH, ON THE VAULT COVER OR AT THE TOP OF THE STEEL CASING. IDENTIFICATION INFORMATION WILL INCLUDE WELL REGISTRATION NUMBER.

Lawrence A Ramsey
For: DEPUTY DIRECTOR

DWR-55-44B-9/90

ARIZONA DEPARTMENT OF WATER RESOURCES
OPERATIONS DIVISION
15 SOUTH 15TH AVENUE
PHOENIX, ARIZONA 85007

JUL 28 1993

CHANGE OF WELL INFORMATION

Well Registration No. 55- 539784 File No. D(23-24)34 DAA (location)

I/(We) request the following well information be changed:

Drilling Firm from : Farwest Pump
to : Stewart Brothers Drilling Company
P.O. Box 2067, Milan, NM 87021
DWR License No. 314
ROC Category A-4 #75379

Date: 07/28/93 Signature of Current Well Owner JHamar MG

(DO NOT CUT THIS FORM IN HALF)

ENTERED AUG - 1 1993

STATEMENT OF CHANGE OF WELL OWNERSHIP

I, _____ (please print), state that I am (no longer) the (new) owner of the well described below:

Township _____ Range _____ Section _____; ____ ¼ ____ ¼ ____ ¼

Well Registration No.55- _____ File No. _____ (location)

_____ PRINT Previous Owner's Name

_____ PRINT New Owner's Name

_____ Address

_____ Address

_____ City State Zip

_____ City State Zip

Dated: _____ Signature of New Owner _____

NOTE: A.R.S.§45-593.C. requires that the Department be notified of change of well ownership and that the well owner is required to keep the Department's Well Registration records current and accurate. Well data and ownership changes must be submitted within thirty (30) days after changes take place.

SAVE THIS FORM TO REPORT FUTURE CHANGES IN OWNERSHIP, CHANGES IN ADDRESS, OR CHANGE IN WELL DATA SUCH AS PUMP CAPACITY, CORRECTION OF LEGAL DESCRIPTION, CHANGE OF WELL DRILLER AND AMENDING INFORMATION PREVIOUSLY FILED.

DWR-55-71-3/90

ARIZONA DEPARTMENT OF WATER RESOURCES
15 South 15th Avenue
Phoenix, Arizona 85007

GL-1

WELL DRILLER REPORT

This report should be prepared by the driller in all detail and filed with the Department within 30 days following completion of the well.

1. Owner Name: Phelps Dodge
   Address: 2600 N. Central Ave., Phoenix, AZ 85012
   (Street / City / State / Zip)
2. Driller Name: Stewart Brothers Drilling Company
   Address: PO Box 2067 Milan NM 87021
   (Street / City / State / Zip)
3. Location: 23S N/S (Township) 24E E/W (Range) 34 (Section) NE 1/4 (10-acre) SE 1/4 (40-acre) NW 1/4 (160-acre)
4. Well Registration No. 55- 539785 (Required)
5. Permit No. _____ (If issued)

DESCRIPTION OF WELL

6. Total depth of hole 833 ft.
7. Type of casing low carbon steel
8. Diameter and length of casing 10 in. from +1 to 60, 4 in from +1 to 468.
9. Method of sealing at reduction points _____
10. Perforated from _____ to _____, from _____ to _____, from _____ to _____.
11. Size of cuts _____ Number of cuts per foot _____
12. If screen was installed: Length 40 ft. Diam 4 in. Type stainless(768-808)
13. Method of construction drilled
    (drilled, dug, driven, bored, jetted, etc)
14. Date started August (Month) 16 (Day) 1993 (Year)
15. Date completed August (Month) 20 (Day) 1993 (Year)
16. Depth to water 778 ft. (If flowing well, so state)
17. Describe point from which depth measurements were made, and give sea-level elevation if available
    ground level
18. If flowing well, state method of flow regulation: _____
19. Remarks: _____

DO NOT WRITE IN THIS SPACE
OFFICE RECORD

Registration No. 55-539785
File No. D(23-24)34bda
Received _____ By _____
Entered ENTERED OCT - 1 1993 By _____

DWR-55-55-7/91 (Rev.)

LOG OF WELL

Indicate depth at which water was first encountered, and the depth and thickness of water bearing beds. If water is artesian, indicate depth at which encounterd, and depth to which it rose in well.

From (feet)	To (feet)	Description of formation material
0	58	mine tailings, silt, sand
58	230	basin fill, sandy gravel
230	833	Glance conglomerate, dark reddish brown schist, quartz and chert fragments

I hereby certify that this well was drilled by me (or under my supervision), and that each and all statements herein contained are true to the best of my knowledge and belief.

Driller Name: David P. Stewart

PO Box 2067

Street

Milan NM 87021

City **State** **Zip**

Date 9/2/93

ONITOR/PIEZOMETER WELL

ILING FEE $10.00

MW-G1

ARIZONA DEPARTMENT OF WATER RESOURCES
15 SOUTH 15TH AVENUE
PHOENIX, ARIZONA 85007

MONITOR/PIEZOMETER WELL

FILING FEE $10.00

NOTICE OF INTENTION TO DRILL MONITOR/PIEZOMETER WELL

102

Section § 45-596, Arizona Revised Statutes provide: Prior to drilling a monitor or piezometer well, a Notice of Intention to Drill shall be filed with the Department on a prescribed form.

1. WELL LOCATION:
   23 N/S | 24 E/W | 34
   Township | Range | Section
   10 Acre Subdivision
   NE 1/4 (10 ACRE) SE 1/4 (40 ACRE) NW 1/4 (160 ACRE)

2. Position location of the well on the land:
   Latitude 31 0 23 · 20"
   Longitude 109 0 53 · 40"

3. County: Cochise

4. **Owner of the land of wellsite:**
   Phelps Dodge
   Name
   2600 N. Central Ave.
   Address
   Phoenix AZ 85004-3014
   City State Zip

5. **Lessee of the land of wellsite:**
   Name
   Address
   City State Zip

6. **Owner of well:**
   Same
   Name
   Address
   City State Zip

7. Consulting Firm: CEC/WRA
   Contact Person: Marvin Glotfelty
   Phone: (602) 248-8808

8. Purpose of well drilled pursuant to this notice
   Monitor X
   Piezometer

9. If for deepening or modifying, Well Registration Number
   55-

DO NOT WRITE IN THIS SPACE
OFFICE RECORD
File No. D(23-24)34BDA
Filed 6-29-93 By ek
Input ENTERED By JUL 0 6 1993

DUPLICATE
Mailed 7-1-93 By ek
Registration 55- 539785
AMA/INA —
W/S 11 S/B

10. Construction will start:
    07 (Month) 15 (Day) 93 (Year)

11. Period well will remain in use 10 Months (Years)

12. For monitoring wells, is pump equipment to be installed?
    Yes ____ No X
    (a) If yes, design pump capacity
    (b) What use will be made of the water

13. Drilling firm:
    Forrest Pump
    Name
    800 East Maley
    Address
    Wilcox, Az. 85643
    City State Zip
    DWR License No. 307
    A-16 # 85412
    ROC Category

14. Will this proposed well pump Colorado River water? Yes ____ No X
    (See condition VI on reverse)

15. Is the proposed wellsite within 100 feet of a septic tank system, sewage disposal area, landfill, hazardous waste facility, storage area of hazardous material or petroleum storage areas and tanks?
    Yes X No ____

16. Proposed method of abandonment of well after project is completed: A.A.C. Rule 12-15-816

17. Is this well to monitor existing contamination? ____ Potential contamination ____ Please explain:

RECEIVED JUN 29 1993 DWR

GENERAL INSTRUCTIONS

1. Fill out this form in DUPLICATE and send WITH $10.00 FEE to 15 South 15th Avenue, Phoenix, AZ 85007.
2. For specific instructions, limitations and conditions, see the reverse side of this form.
3. **Must be signed by land owner or lessee.**
4. Section §45-596(D), provides that the Director shall determine that all information required on form has been submitted. If not, the person filing will be notified and the drilling, deepening, or modification of the well may not proceed.

I state that Notice is filed in compliance with Section § 45-596 and is complete and correct to the best of my knowledge and belief and that I understand the conditions set forth on the reverse side of this form.

6/24/93
Date

HBamar
Signature of Land Owner or Lessee

DWR 55-44-9/91 (Rev.)

18. If construction plans have been coordinated with Arizona Department of Environmental Qualtiy, who is the agency contact? _____

If construction plans have been coordinated with Arizona Department of Water Resources, Hydrology/Water Quality Division, who is the division contact? _____

19. WELL CONSTRUCTION PLAN

a) Drilling method (mud rotary, hollow-stem auger, etc.) Air Rotary

b) Borehole diameters: 13 3/4 inches from 0 feet to 20 feet.
~~8 1/2~~ 9 7/8 inches from 20 feet to 1500 feet.

c) Casing materials (PVC, steel, hollow-stem auger, etc.)

material LC Steel diameter 9 5/8 inches from 0 feet to 20 feet
material LC Steel diameter 4 1/2 inches from 0 feet to 1450 feet

d) Method of sealing at reductions

e) Annular seal materials (cement, grout, etc.); method of placement (tremied, circulated) 1430

material ~~grout 10-20 Colorado Silica~~ method tremie from ~~1440~~ 0 feet to ~~1500~~ feet
material Bentonite method tremie from 1430 feet to 1440 feet

f) Filter packs (state material):

material 10-20 Colorado Silica from 1440 feet to 1500 feet
material _____ from _____ feet to _____ feet

g) Perforations or screen specifications:

type stainless Steel Wire wrap from 1450 feet to 1490 feet
type _____ from _____ feet to _____ feet

h) Method of well development (bail, air lift, surge) Air Lift

i) Will surface or conductor casing extend above grade: Yes X No _____

20. Include detailed construction diagram showing expected water depth in feet below land surface, and details of vault, if specified.

CONDITIONS

I. Construction and abandonment standards for all wells shall be in accordance with A.A.C. R12-15-811 and R12-15-816.

II. Drilling of the well shall be completed within one (1) year after the date of Notice.

III. A Well Driller Report, is required within 30 days of completion of drilling. A completion Report, is required to be filed with the Department within 30 days after installation of pump equipment for monitor wells.

IV. Pump equipment may not be installed on a well drilled for piezometer purposes. If a monitor well is pumped, pumping is limited to the maximum amount required for monitor purposes, but in no case may exceed 35 gallons per minute and an annual volume of 10 acre feet total.

V. A.A.C. Rule R12-15-811.H.2, requires that: "A monitor well shall be identified as such on the vault cover or at the top of the steel casing. Identification information will include well registration number."

VI. If the proposed well is located near the Colorado River and if the proposed well may pump Colorado River Water, proof must be submitted with this notice that the applicant has the legal right to use Colorado River Water. Alternately, evidence needs to be submitted that supports the contention that Colorado River water will not be withdrawn by the well. Persons near the Colorado River may wish to contact the Colorado River Management Division, Department of Water Resources at (602) 542-1960 to determine those Townships and Ranges which will be affected by these requirements or with questions regarding the proof of right.

VII. Special construction standards required pursuant to A.A.C. Rule R12-15-821: _____

ARIZONA DEPARTMENT OF WATER RESOURCES

15 South 15th Avenue, Phoenix, Arizona 85007
Telephone (602) 542-1581
Fax (602) 542-3383

FIFE SYMINGTON
Governor

RITA P. PEARSON
Director

7/1/93

REGISTRATION# 55-539782 thru 55-539787

FILE# VARIOUS

Dear Well Owner:

Enclosed for your records is an annotated copy of the Notice of Intention to Drill a well. This is returned to you as evidence of compliance with A.R.S. §45-596. A drilling card has been mailed to your designated driller. Prior to drilling he must have it in his possession.

Since this well is being drilled as a Monitor well, or for Cathodic Protection, Grounding, Geotechnical or Piezometer purposes, our standard driller report form is also being furnished. He is required to complete it and return it to the Department within 30 days after the installation of the pumping equipment as required by A.R.S. §45-600.

A Change of Well Information form is enclosed for your future use . If you deem it necessary to change the location of the proposed well, please notify the Department on the enclosed form. A properly amended Drilling Card will then be issued and must be in possession of the driller before drilling begins. During the drilling of a new well, if it is determined that it must be abandoned, then a Well Abandonment Completion Report must be submitted per R12-15-816.F. Per A.R.S. §45-593, the person to whom a well is registered shall notify this Department of a change of ownership of the well and/or information pertaining to the physical characteristics of the well, in order to keep the well registration file current and accurate.

For additional information, you may contact the Operations Division at (602) 542-1581.

Sincerely,

Ellen Kane

Ellen Kane
Groundwater Permit Specialist

RECEIPT

№ 6892

WATER RESOURCES ASSOCIATES, INC.
4041 N CENTRAL AVE S 1050
PHOENIX AZ 85012

STATE OF ARIZONA
DEPARTMENT OF WATER RESOURCES
OPERATIONS DIVISION
15 SOUTH 15TH AVENUE
PHOENIX, ARIZONA 85007
(602) 542-1581

ENTRY CODE 55

FILE NO. VARIOUS 539782 THRU 539787

ITEM DESCRIPTION	RATE	AMOUNT
FILING FEE FOR NOI TO DRILL WELLS	$10.00	$60.00
7/1/93/ek CK#10008		$60.00

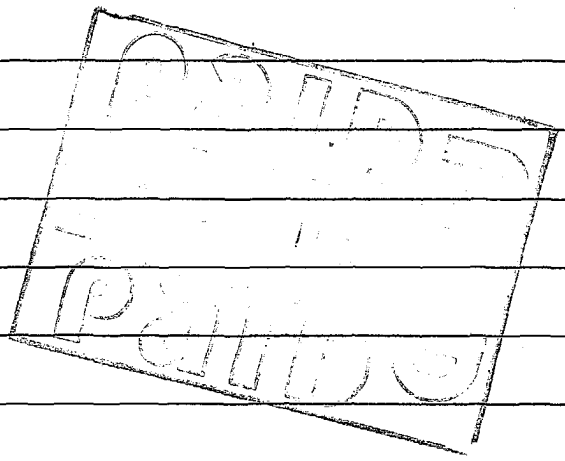

CHECK NO. _____ FEE ACCOUNT NO. _____ TOTAL $ _____

CHIT NO. _____ RECEIVED BY _____ DATE _____

IPS 1821 – Rev. 4/91

MONITOR/PIEZOMETER WELL

MONITOR/PIEZOMETER WELL

DEPARTMENT OF WATER RESOURCES
15 SOUTH 15th AVENUE
PHOENIX, ARIZONA 85007

THIS DRILLING CARD SHALL BE IN THE POSSESSION OF THE DRILLER
BEFORE DRILLING OPERATIONS COMMENCE

AUTHORIZED DRILLER FARWEST PUMP LICENSE NO. 307

Notice(s) of Intention to Drill/~~Deepen~~/Exploration Well(s) for MONITORING purposes has been filed with the Department by:

APPLICANT'S NAME CEC/WRA

Owner of Well PHELPS DODGE 2600 N. CENTRAL AVE PHX AZ 85004-3014
Name Address City State Zip

Well(s) to be located in: 23S 24E 34 NE SE NW
Township Range Section ¼ ¼ ¼

Number of Wells in Project: 1 Registration No. 55- 539785

This authorization to drill/~~deepen~~ the above well(s) expires at midnight on 6/30/94

PURSUANT TO ARS §45-600, R12-15-811.H.2, THE DRILLER SHALL FILE ON THE PRESCRIBED DEPARTMENT FORM, A LOG OF THE WELL(S) WITHIN 30 DAYS OF COMPLETION OF DRILLING. A MONITOR WELL SHALL BE IDENTIFIED AS SUCH, ON THE VAULT COVER OR AT THE TOP OF THE STEEL CASING. IDENTIFICATION INFORMATION WILL INCLUDE WELL REGISTRATION NUMBER.

DWR-55-44B-9/90

for DEPUTY DIRECTOR

REISSUE

MONITOR/PIEZOMETER WELL MONITOR/PIEZOMETER WELL

DEPARTMENT OF WATER RESOURCES
15 SOUTH 15th AVENUE
PHOENIX, ARIZONA 85007

THIS DRILLING CARD SHALL BE IN THE POSSESSION OF THE DRILLER BEFORE DRILLING OPERATIONS COMMENCE

AUTHORIZED DRILLER STEWART BROS. DRILLING CO. LICENSE NO. 314

Notice(s) of Intention to Drill/~~Deepen~~ Exploration Well(s) for MONITORING purposes has been filed with the Department by:

APPLICANT'S NAME CEC/WRA 4041 N. CENTRAL AVE S1050 PHX AZ 85012

Owner of Well PHELPS DODGE 2600 N. CENTRAL AVE PHX AZ 85004-3014
Name Address City State Zip

Well(s) to be located in: 23S 24E 34 NE SE NW
Township Range Section ¼ ¼ ¼

Number of Wells in Project: 1 Registration No. 55- 539785

This authorization to drill/~~deepen~~ the above well(s) expires at midnight on 6/30/94

PURSUANT TO ARS §45-600, R12-15-811.H.2, THE DRILLER SHALL FILE ON THE PRESCRIBED DEPARTMENT FORM, A LOG OF THE WELL(S) WITHIN 30 DAYS OF COMPLETION OF DRILLING. A MONITOR WELL SHALL BE IDENTIFIED AS SUCH, ON THE VAULT COVER OR AT THE TOP OF THE STEEL CASING. IDENTIFICATION INFORMATION WILL INCLUDE WELL REGISTRATION NUMBER.

DWR-55-44B-9/90

Lawrence H Ramsey
For: DEPUTY DIRECTOR



ARIZONA DEPARTMENT OF WATER RESOURCES
OPERATIONS DIVISION
15 SOUTH 15TH AVENUE
PHOENIX, ARIZONA 85007

28 1993
OPERATIONS DIV.

CHANGE OF WELL INFORMATION

Well Registration No. 55- 539 785 File No. D(23-24)34 BDA
(location)

I/We request the following well information be changed:
Drilling Firm from : Farwest Pump
to : Stewart Brothers Drilling Company
P.O. Box 2067, Milan, NM 87021
DWR License No. 314
ROC Category A-4 #75379

Date: 07/28/93 Signature of Current Well Owner HBamar MFG

(DO NOT CUT THIS FORM IN HALF)

STATEMENT OF CHANGE OF WELL OWNERSHIP

ENTERED AUG - 1 1993

I, _____, state that I am (no longer) the (new)
(please print)
owner of the well described below:

Township_____ Range_____ Section_____; _____¼ _____¼ _____¼

Well Registration No.55-_____ File No._____
(location)

PRINT Previous Owner's Name _____ PRINT New Owner's Name _____

Address _____ Address _____

City _____ State _____ Zip _____ City _____ State _____ Zip _____

Dated:_____ Signature of New Owner_____

NOTE: A.R.S.§45-593.C. requires that the Department be notified of change of well ownership and that the well owner is required to keep the Department's Well Registration records current and accurate. Well data and ownership changes must be submitted within thirty (30) days after changes take place.

SAVE THIS FORM TO REPORT FUTURE CHANGES IN OWNERSHIP, CHANGES IN ADDRESS, OR CHANGE IN WELL DATA SUCH AS PUMP CAPACITY, CORRECTION OF LEGAL DESCRIPTION, CHANGE OF WELL DRILLER AND AMENDING INFORMATION PREVIOUSLY FILED.

DWR-55-71-3/90

DEPARTMENT OF WATER RESOURCES
99 EAST VIRGINIA AVENUE
PHOENIX, ARIZONA 85004

RECEIVED JUL 16 1982 DEPT WATER RESOURCES

REGISTRATION OF EXISTING WELLS

READ INSTRUCTIONS ON BACK OF THIS FORM BEFORE COMPLETING
PRINT OR TYPE — FILE IN DUPLICATE

Well No. 2

REGISTRATION FEE (CHECK ONE)

EXEMPT WELL (NO CHARGE) ☐
NON-EXEMPT WELL – $10.00 ☒

11

FOR OFFICE USE ONLY

REGISTRATION NO. 55- 628547-L
FILE NO. D(24-24)11cbd
FILED JUL 16 1982 (DATE) AT 9:30 am (TIME)
INA
AMA

1. Name of Registrant:
B.P.O. Elks No. 671
Drawer BX Bisbee, AZ 85603
(Address) (City) (State) (Zip)

2. File and/or Control Number under previous groundwater law:
(File Number) 35- (Control Number)

3. a. The well is located within the SE ¼ NW ¼ SW ¼, Section 11, of Township 24 ~~N~~/S, Range 24 E/~~W~~, G & SRB & M, in the County of Cochise.

b. If in a subdivision: Name of subdivision _____, Lot No. _____, Address _____.

4. The principal use(s) of water (Examples: (irrigation) stockwater (domestic) municipal - industrial)
_____.

5. If for irrigation use, number of acres irrigated from well 20.

6. Owner of land on which well is located. If same as Item 1, check this box ☒
_____
_____
(Address) (City) (State) (Zip)

7. Well data (If data not available, write N/A)
a. Depth of Well 800 feet
b. Diameter of casing 6" to 600', 5" 600-800 inches
c. Depth of casing 800 feet
d. Type of casing P.E. Steel .
e. Maximum pump capacity 100 gallons per minute.
f. Depth to water 104 feet below land surface.
g. Date well completed 8 - 18 - '61 (Month) (Day) (Year) .

8. The place(s) of use of water. If same as Item 3, check this box ☒
____¼ ____¼ ____¼, Section ____ Township ____ Range ____
____¼ ____¼ ____¼, Section ____ Township ____ Range ____
Attach additional sheet if necessary.

9. DATE 7-14-82 SIGNATURE OF REGISTRANT G. L. Brady Trustee

MICROFILMED

INSTRUCTIONS FOR COMPLETING REGISTRATION FORM

General Instructions

1. A person who owns an "Existing Well" shall register the well, pursuant to A.R.S. 45-593, by filing this form **in duplicate** with the Department of Water Resources not later than midnight June 14, 1982. The form must be completed and signed. Failure to do so will constitute a violation of A.R.S. 45-593, and may subject the well owner to injunction and/or civil penalties, pursuant to A.R.S. Title 45, Article 12.

2. An "Existing Well" means, (1) a well which was drilled on or before June 12, 1980 and which is not abandoned or sealed, or (2) a well which was not completed on or before June 12, 1980, but for which a Notice of Intention to Drill was on file with the Arizona Water Commission on or before June 12, 1980.

3. No registration fee is required for Exempt Wells. A $10.00 registration fee must accompany registration forms for all Non-Exempt Wells.

4. An "Exempt Well" means a well having a pump with a maximum capacity of not more than 35 gallons per minute which is used to withdraw groundwater. An Exempt Well may include the non-commercial irrigation of not more than 1 acre of land.

5. A "Non-Exempt Well" means a well that is not an "Exempt Well".

INSTRUCTIONS FOR REGISTRATION QUESTIONS

1. The Registrant must be the owner of the well and may be an individual, public or private corporation, company, partnership, firm, association, society, estate, trust, any other private organization or enterprise, the United States, any state, territory or country or a governmental entity, political subdivision or municipal corporation organized under or subject to the constitution and laws of this State.

2. If you own an existing irrigation well drilled at any time, or any other type of well drilled on or after June 20, 1968, you should have an assigned control and/or file number. Write these numbers in item 2. If you do not know the number, please explain the reason on the form or on an attached sheet.

3. a. Fill in the Section, Township and Range in all cases if it is available.
   b. If the well is in a subdivision and you have this information, give the subdivision name, Lot Number, and Address.

4. Show all purposes for which the water is used.

5. If the well is used for irrigation, give the number of acres irrigated in 1980 from the well.

6. If the owner of the land is an individual, give the last name, first name, middle initial. If the owner of the land is a corporation, partnership, firm, etc., fill in the appropriate title.

7. Complete the section on Well Data with the most accurate information available to you. If the data is not available, write N/A in the blanks.

8. Give the legal description of the place of use of the water. If place of use is in a subdivision and legal description is not available, give the subdivision name, Lot Number and/or address on the blank line.

9. The person in whose name a well is registered shall notify the Department of any change in ownership and shall keep all information on the registration record current and accurate. A form entitled "Change of Well Information/Ownership" is available for this purpose. A blank form will be furnished with the returned duplicate copy of the registration form.

B.P.O. ELKS #671
DRAWER BX
BISBEE AZ 85603

STATE OF ARIZONA
DEPARTMENT OF WATER RESOURCES
WATER RIGHTS ADMINISTRATION
99 EAST VIRGINIA
PHOENIX, ARIZONA 85004

RECEIPT

KIND ENTRY	FILE REFERENCE NO.
55	628546
	THRU
55	628547

(2)

ACCOUNT NO. FUND SOURCE	AGENCY	CHAPTER	DIV.	INT. ACCT.	ITEM DESCRIPTION	RATE	$ AMOUNT
					Filing Fee for Registration of	10.00	20.00
					Existing Wells		
					File No. D(24-24)11 cbc		
					D(24-24)11 cbd		

WAITER PAYMENT
GUESTS 2
CHK NO 4294
55-I 20.00
TAX 0.00
TOTL 20.00
GEN.CHEK 20.00

4950 H 16:05

11/29/82 jc

Check # 4294

TOTAL $ 20.00

MICROFILMED

D124-2411 CBC

Arizona Department of Water Resources
Groundwater Management Support Section
P.O. Box 458 • Phoenix, Arizona 85001-0458
(602) 417-2470 • (800) 352-8488
www.water.az.gov

Request to Change Well Information

- Review instructions prior to completing form
- You must include with your Notice:
  - check or money order for any required fee(s)
- Authority for fee: A.A.C. R12-15-151(B)(4)(a), A.R.S. § 45-113(B)

** PLEASE PRINT CLEARLY **

JUL 20 2005

FILE NUMBER
WELL REGISTRATION NUMBER
55- 628546-L

SECTION 1 REGISTRY INFORMATION

Well Owner	Location of Well
FULL NAME OF COMPANY, ORGANIZATION, OR INDIVIDUAL: Galloping Goose Properties, LLC	WELL LOCATION ADDRESS (IF ANY)
MAILING ADDRESS: [illegible]	TOWNSHIP (N/S) / RANGE (E/W) / SECTION / 160 ACRE / 40 ACRE / 10 ACRE

Pioneer Title Agency, Inc.
P.O. BOX 1900
Sierra Vista, AZ 85636

BANK ONE, ARIZONA, N.A.
TITLE SERVICING (769)
PHOENIX, ARIZONA
91-2/1221

NO. 360619

FILE NUMBER	DATE	AMOUNT
00515747 - 001 FMM	07/05/05	$10.00

PAY TEN DOLLARS and no/100

TO THE ORDER OF
AZ DEPT OF WATER RESOURCES
P.O. BOX 458
PHOENIX, AZ 85001

ES[redacted]

ANSWERED JUL 2 2 2005

[redacted]

Security Features Included. Details on back.

SECTION 3 STATEMENT OF CHANGE OF WELL OWNERSHIP ($10 Fee Required) — $10 FEE

- If this change pertains to more than one well and the names are the same, only one $10 fee is required.

Previous Well Owner	New Well Owner
FULL NAME OF COMPANY, ORGANIZATION, OR INDIVIDUAL: B.P.O. ELKS NO. 671	FULL NAME OF COMPANY, ORGANIZATION, OR INDIVIDUAL: Galloping Goose Properties LLC
MAILING ADDRESS: DRAWER BX	MAILING ADDRESS: PO 9015
CITY / STATE / ZIP CODE: BISBEE, AZ 85603	CITY / STATE / ZIP CODE: WOODLAND PARK
CONTACT PERSON NAME AND TITLE:	CONTACT PERSON NAME AND TITLE: ED BEAUMONT MGR.
TELEPHONE NUMBER: / FAX:	TELEPHONE NUMBER: (719) 687-9215 / FAX: (719) 687-9317

SECTION 4 CHANGE OF WELL INFORMATION (No Fee Required) — NO FEE

NOTE: Applies only to wells that have already been drilled. For proposed wells, an amended Notice of Intent to Drill a Well must be filed.

EXPLAIN

HEREBY CERTIFY that the above statements are true to the best of my knowledge and belief.

TYPE OR PRINT NAME AND TITLE: EDWARD A. BEAUMONT, MGR.

SIGNATURE OF WELL OWNER: [signature] MGR

DATE: 7/1/05

D194-2411 CBC

Arizona Department of Water Resources
Groundwater Management Support Section
P.O. Box 458 • Phoenix, Arizona 85001-0458
(602) 417-2470 • (800) 352-8488
www.water.az.gov

Request to Change Well Information

- Review instructions prior to completing form
- You must include with your Notice:
  - check or money order for any required fee(s)
- Authority for fee: A.A.C. R12-15-151(B)(4)(a), A.R.S. § 45-113(B)

** PLEASE PRINT CLEARLY **

JUL 20 2005

WELL REGISTRATION NUMBER
55- 628546-L

SECTION 1: REGISTRY INFORMATION

Well Owner

FULL NAME OF COMPANY, ORGANIZATION, OR INDIVIDUAL: Galloping Goose Properties, LLC

MAILING ADDRESS: P.O. Box 9015

CITY / STATE / ZIP CODE: Woodland Park, CO 80866

CONTACT PERSON NAME AND TITLE: Ed Beaumont

TELEPHONE NUMBER: 719-687-9215 FAX: 719-687-9317

Location of Well

WELL LOCATION ADDRESS (IF ANY):

TOWNSHIP (N/S)	RANGE (E/W)	SECTION	160 ACRE	40 ACRE	10 ACRE
24	24	11	SW ¼	NW ¼	SW ¼

LATITUDE: ° ' "N LONGITUDE: ° ' "W

COUNTY ASSESSOR'S PARCEL ID NUMBER

BOOK	MAP	PARCEL
101	43	001A-6

COUNTY WHERE WELL IS LOCATED: COCHISE

Type of Request (check one box)

☐ Change of Well Drilling Contractor *(Fill out Section 2)*
☒ Change of Well Ownership *(Fill out Section 3)*
☐ Change of Well Information (location, use, etc.) *(Fill out Section 4)*

SECTION 2: REQUEST TO CHANGE WELL DRILLING CONTRACTOR (Fee Required) — $10 FEE

- If drilling or abandoning a well, the Department must receive this request and issue authorization to the new drilling firm prior to the commencement of well drilling or abandonment.

Current Well Drilling Contractor		New Well Drilling Contractor	
FULL NAME OF COMPANY, ORGANIZATION, OR INDIVIDUAL		FULL NAME OF COMPANY, ORGANIZATION, OR INDIVIDUAL	
DWR LICENSE NUMBER		DWR LICENSE NUMBER	ROC LICENSE CATEGORY
TELEPHONE NUMBER	FAX	TELEPHONE NUMBER	FAX

SECTION 3: REQUEST TO CHANGE OF WELL OWNERSHIP (Fee Required) — $10 FEE

- If this change pertains to more than one well and the names are the same, only one $10 fee is required.

Previous Well Owner	New Well Owner
FULL NAME OF COMPANY, ORGANIZATION, OR INDIVIDUAL: B.P.O. ELKS NO. 671	FULL NAME OF COMPANY, ORGANIZATION, OR INDIVIDUAL: Galloping Goose Properties LLC
MAILING ADDRESS: DRAWER BX	MAILING ADDRESS: PO 9015
CITY / STATE / ZIP CODE: BISBEE, AZ 85603	CITY / STATE / ZIP CODE: WOODLAND PARK
CONTACT PERSON NAME AND TITLE:	CONTACT PERSON NAME AND TITLE: ED BEAUMONT MGR.
TELEPHONE NUMBER:	TELEPHONE NUMBER: (719) 687-9215 FAX: (719) 687-9317

SECTION 4: CHANGE OF WELL INFORMATION (No Fee Required) — NO FEE

NOTE: Applies only to wells that have already been drilled. For proposed wells, an amended Notice of Intent to Drill a Well must be filed.

EXPLAIN:

I HEREBY CERTIFY that the above statements are true to the best of my knowledge and belief.

TYPE OR PRINT NAME AND TITLE: EDWARD A. BEAUMONT, MGR.

SIGNATURE OF WELL OWNER: Edward A Beaumont MGR DATE: 7/1/05

A portion of the Southwest quarter of Section 11, Township 24 South, Range 24 East of the Gila and Salt River Base and Meridian, Cochise County, Arizona, described as follows:

BEGINNING at the Northwest corner of said Southwest quarter of Section 11;
thence along the North line of said Southwest quarter, South 89° 52' 30" East 1,186.69 feet (Record), South 89° 31' 02" East 1,194.02 feet (Measured) to the most Northwesterly corner of DILLARD SUBDIVISION, according to Filed Map No. 536, records of Cochise County, Arizona;
thence along a West boundary line of said DILLARD SUBDIVISION South 01° 23' East 1,320.27 feet (Record), South 01° 03' 00" East 1,322.00 feet (Measured) to a corner of said DILLARD SUBDIVISION;
thence along a boundary line of said DILLARD SUBDIVISION South 89° 55' West (Record), North 89° 45' 00" West (Measured) 227.58 feet to a corner of said DILLARD SUBDIVISION;
thence along the most Westerly boundary line of said DILLARD SUBDIVISION South 01° 23' East 153.60 feet (Record) South 01°03' 00" East 157.45 feet (Measured) to the North line of a County Road;
thence Westerly along said North line of a County Road (Record), Westerly along a curve concave to the South having a radius of 408.96 feet and a central angle of 50° 54' 32", a distance of 363.37 feet to a point;
thence South 77° 16' 14" West 685.28 feet (Measured) to the intersection of said County Road with the West line of said Southwest quarter of Section 11;
thence North along said West line of the Southwest quarter of Section 11, 1,587.20 feet (Record), 1,561.94 feet (Measured) to the POINT OF BEGINNING;

EXCEPT any portion lying within the following described parcel:

COMMENCING at an LS 11281 yellow cap monument for the West quarter corner of said Section;
thence South 89° 31' 02" East (South 89° 52' 30" East, record) 731.32 feet along the mid-section line to the POINT OF BEGINNING;
thence South 89° 31' 02" East (South 89° 52' 30" East, record) 462.70 feet along said mid-section line;
thence South 1° 03' 00" East 1322.00 feet (South 1° 23' 00" East 1320.27 feet, record) along the line of Dillard Subdivision recorded as Map No. 74, records of Cochise County, Arizona;
thence North 89° 45' 00" West (South 89° 55' West, record) 227.58 feet along the line of said subdivision;
thence South 1° 03' 00" East (South 1° 23' 00" East, record) 157.45 feet along the line of said subdivision, and its extension, to the non-tangent point of a curve;
thence 363.37 feet along a County Road on a curve to the left having a delta angle of 50° 54' 32" and radius of 408.96 feet;
thence South 77° 16' 14" West, 171.76 feet along the line of said County Road;
thence North 9° 45' 49" East 1463.73 feet to the POINT OF BEGINNING.

DEPARTMENT OF WATER RESOURCES
99 EAST VIRGINIA AVENUE
PHOENIX, ARIZONA 85004

RECEIVED
JUL 16 1982
DEPT. OF
WATER RESOURCES

REGISTRATION OF EXISTING WELLS

READ INSTRUCTIONS ON BACK OF THIS FORM BEFORE COMPLETING
PRINT OR TYPE — FILE IN DUPLICATE

Well No. 1

REGISTRATION FEE (CHECK ONE)

EXEMPT WELL (NO CHARGE)	☐
NON-EXEMPT WELL — $10.00	☒

11

FOR OFFICE USE ONLY

REGISTRATION NO. 55- 628546-L
FILE NO. D(24-24)11cbc
FILED JUL 16 1982 (DATE) AT 9:30 am (TIME)
INA
AMA

1. Name of Registrant:
B. P. O. Elks No. 671
Drawer BX (Address) Bisbee (City) AZ (State) 85603 (Zip)

2. File and/or Control Number under previous groundwater law:
(File Number) 35- (Control Number)

3. a. The well is located within the SW ¼ NW ¼ SW ¼, Section 11, of Township 24 ☒S, Range 24 E/☒, G & SRB & M, in the County of Cochise.

   b. If in a subdivision: Name of subdivision _____, Lot No. _____, Address _____.

4. The principal use(s) of water (Examples: (irrigation) stockwater (domestic) municipal - industrial)
_____.

5. If for irrigation use, number of acres irrigated from well 20.

6. Owner of land on which well is located. If same as Item 1, check this box ☒
_____
(Address) (City) (State) (Zip)

7. Well data (If data not available, write N/A)
   a. Depth of Well 800 feet
   b. Diameter of casing 6 inches
   c. Depth of casing ≤ 430 feet
   d. Type of casing P.E. Steel .
   e. Maximum pump capacity 100 gallons per minute.
   f. Depth to water 143 feet below land surface.
   g. Date well completed Feb. (Month) 11 (Day) '63 (Year).

8. The place(s) of use of water. If same as Item 3, check this box ☒
   ____¼ ____¼ ____¼, Section ____ Township ____ Range ____
   ____¼ ____¼ ____¼, Section ____ Township ____ Range ____
   Attach additional sheet if necessary.

9. DATE 7-14-82 SIGNATURE OF REGISTRANT G. L. Brady Trustee

MICROFILMED

INSTRUCTIONS FOR COMPLETING REGISTRATION FORM

General Instructions

1. A person who owns an "Existing Well" shall register the well, pursuant to A.R.S. 45-593, by filing this form **in duplicate** with the Department of Water Resources not later than midnight June 14, 1982. The form must be completed and signed. Failure to do so will constitute a violation of A.R.S. 45-593, and may subject the well owner to injunction and/or civil penalties, pursuant to A.R.S. Title 45, Article 12.

2. An "Existing Well" means, (1) a well which was drilled on or before June 12, 1980 and which is not abandoned or sealed, or (2) a well which was not completed on or before June 12, 1980, but for which a Notice of Intention to Drill was on file with the Arizona Water Commission on or before June 12, 1980.

3. No registration fee is required for Exempt Wells. A $10.00 registration fee must accompany registration forms for all Non-Exempt Wells.

4. An "Exempt Well" means a well having a pump with a maximum capacity of not more than 35 gallons per minute which is used to withdraw groundwater. An Exempt Well may include the non-commercial irrigation of not more than 1 acre of land.

5. A "Non-Exempt Well" means a well that is not an "Exempt Well".

INSTRUCTIONS FOR REGISTRATION QUESTIONS

1. The Registrant must be the owner of the well and may be an individual, public or private corporation, company, partnership, firm, association, society, estate, trust, any other private organization or enterprise, the United States, any state, territory or country or a governmental entity, political subdivision or municipal corporation organized under or subject to the constitution and laws of this State.

2. If you own an existing irrigation well drilled at any time, or any other type of well drilled on or after June 20, 1968, you should have an assigned control and/or file number. Write these numbers in item 2. If you do not know the number, please explain the reason on the form or on an attached sheet.

3. a. Fill in the Section, Township and Range in all cases if it is available.
   b. If the well is in a subdivision and you have this information, give the subdivision name, Lot Number, and Address.

4. Show all purposes for which the water is used.

5. If the well is used for irrigation, give the number of acres irrigated in 1980 from the well.

6. If the owner of the land is an individual, give the last name, first name, middle initial. If the owner of the land is a corporation, partnership, firm, etc., fill in the appropriate title.

7. Complete the section on Well Data with the most accurate information available to you. If the data is not available, write N/A in the blanks.

8. Give the legal description of the place of use of the water. If place of use is in a subdivision and legal description is not available, give the subdivision name, Lot Number and/or address on the blank line.

9. The person in whose name a well is registered shall notify the Department of any change in ownership and shall keep all information on the registration record current and accurate. A form entitled "Change of Well Information/Ownership" is available for this purpose. A blank form will be furnished with the returned duplicate copy of the registration form.

B.P.O. ELKS #671
DRAWER BX
BISBEE AZ 85603

STATE OF ARIZONA
DEPARTMENT OF WATER RESOURCES
WATER RIGHTS ADMINISTRATION
99 EAST VIRGINIA
PHOENIX, ARIZONA 85004

RECEIPT

KIND ENTRY	FILE REFERENCE NO.
55	628546
THRU	
55	628547

(2)

ACCOUNT NO. FUND SOURCE	AGENCY	CHAPTER	DIV.	INT. ACCT.	ITEM DESCRIPTION	RATE	$ AMOUNT
					Filing Fee for Registration of	10.00	20.00
					Existing Wells		
					File No. D(24-24)11 cbc		
					D(24-24)11 cbd		

WAITER PAYMENT
GUESTS 2
CHK NO 4294
55-I 20.00
TAX 0.00
TOTL 20.00
GEN.CHEK 20.00

4850 H 16:05

11/29/82 jc

Check # 4294

TOTAL $ 20.00

MICROFILMED

ARIZONA DEPARTMENT OF WATER RESOURCES
500 North 3rd Street
Phoenix, Arizona 85004

RECEIVED
OCT 18 2001
RECORDS MGT

WELL DRILLER REPORT

This report should be prepared by the driller in all detail and filed with the Department within 30 days following completion of the well.

1. ARIZONA BEEMAN DRILLING dba Morex Investments LLC
P.O. BOX 3370
APACHE JUNCTION, AZ 85217-3370

2. Owner Name: Terry S. Garner
Address: 1027 W. Purdy Lane Bisbee, AZ 85603
City State Zip

3. Location: 24 N/S 24 E/W 17 ¼ NE ¼ NE ¼ NE
Township Range Section 10-acre 40-acre 160-acre

4. Well Registration No. 55-587635 (Required)

5. Permit No. _____ (If Issued)

DESCRIPTION OF WELL

6. Total depth of hole 680 ft.
7. Type of casing PVC
8. Diameter and length of casing 12 in. from 0 to 20, 5 in from 0 to 660
9. Method of sealing at reduction points No Reduction Neat Cement 0-20'
10. Perforated from 580 to 660, from _____ to _____ from _____ to _____
11. Size of cuts .040 Number of cuts per foot 48
12. If screen was installed: Length 80 ft. Diam 5 in. Type PVC
13. Method of construction Mud Rotary Drilled
(drilled, dug, driven, bored, jetted, etc)
14. Date started 09 16 01
Month Day Year
15. Date completed 10 12 01
Month Day Year
16. Depth to water 180 ft. (If flowing well, so state)
17. Describe point from which depth measurements were made, and give sea level elevation if availat
Ground Level
18. If flowing well, state method of flow regulation: _____
19. Remarks: _____

DO NOT WRITE IN THIS SPACE
OFFICE RECORD
Registration No. 55- 587635
File No. D(24-24) 17 AAA
Received _____ By _____
Entered _____ By _____

DWR-55-55-7/95 (Rev.)

COMPLETED OCT 2 1 2001

STATE OF ARIZONA
DEPARTMENT OF WATER RESOURCES
GROUNDWATER MANAGEMENT SUPPORT SECTION
500 North Third Street, Phoenix, Arizona 85004-3903
Phone (602) 417-2470 Fax: (602) 417-2422

RECEIVED
NOV 15 2001
RECORDS MGT

COMPLETION REPORT
(Pump Installation Report)

1. Per A.R.S. § 45-600, The completion report is to be filed with the Department within 30 days after installation of pump equipment by the registered well owner.

2. Drawdown of the water level for a non-flowing well should be measured in feet after not less than 4 hours of continuous operation. For a flowing well the shut-in presssure should be measured in feet above the land or in pounds per square inch at the land surface.

3. The static groundwater level should be measured in feet from the land surface immediately prior to the well capacity test.

4. The tested pumping capacity of the well in gallons per minute for a non-flowing well should be determined by measuring the discharge of the pump after continuous operation for at least 4 hours and for a flowing well by measuring the natural flow at the land surface.

REGISTRATION NO: 55- 587635 FILE NO: D(24-24)17AA4

LOCATION OF THE WELL:

24	24	17	¼ NE	¼ NE	¼ NE
Township	Range	Section	10-acre	40-acre	160-acre

EQUIPMENT INSTALLED:

Kind of Pump Submersible (Turbine, Submersible, Centrifugal, etc.) Kind of Power Electric (Electric, Natural Gas, Gasoline, etc.)

H.P. Rating of Motor 2 Pumping Capacity 20 Date Pump Installed 10-11-01

WELL TEST:

Test Pumping Capacity 20 (Gallons per minute) Date Well Tested 10-11-01

Method of Discharge Measurement Bucket (Weir, orifice, current meter, bucket, etc.)

Static Groundwater Level 182 ft. Drawdown 230 ft.

Total Pumping Lift 300 ft. Drawdown _____ lbs. (Flowing Well)

I HEREBY CERTIFY that the above statements are true to the best of my knowledge and belief.

Terry S. Garner	1027 W Dundy Ln	Bisbee	AZ	85603
Print Well Owner's Name	Address	City	State	Zip

Terry Garner	520-432-4210	11-8-01
Signature of Well Owner	Phone Number	Date

DWR 55-56 (Rev 10/95)

ARIZONA DEPARTMENT OF WATER RESOURCES
GROUNDWATER MANAGEMENT SUPPORT SECTION
MAIL TO: P.O. BOX 458 - PHOENIX, ARIZONA 85001- 0458
FOR INFORMATION: CALL MONICA ORTIZ AT 602-417-2470

REQUEST FORM TO CHANGE WELL INFORMATION
OWNERSHIP * DRILLER

Please complete the appropriate section of this request form and return to P.O. Box 458, Phoenix, Arizona 85001-045. In accordance with A.R.S. § 45-113, please submit the applicable fee. NOTE: A.R.S. §45-593 (C) requires that the Department be notified of change of well ownership and that the new owner is required to keep the Department's Well Registration records current and accurate. Well data and ownership changes must be submitted within thirty days after changes take place.

SAVE THIS FORM TO REPORT FUTURE CHANGES IN OWNERSHIP, CHANGES IN ADDRESS, OR CHANGE IN WELL DATA SUCH AS PUMP CAPACITY, CORRECTION OF LEGAL DESCRIPTION, CHANGE OF WELL DRILLER AND AMENDING INFORMATION PREVIOUSLY FILED.

1. CHANGE OF WELL INFORMATION: (NO FEE REQUIRED)

NOTE: If the location of the proposed well changes after drilling authority has been issued, **attach a $10.00 reissue fee for each** of the drilling authorities to be changed.

WELL REGISTRATION NO. 55-_____ **FILE NO:**_____

I/We request the following well information be changed: _____

_____

Date_____ Signature of Current Well Owner_____

***Note: This information is on your copy of the Notice of Intent to Drill.**

2. STATEMENT OF CHANGE OF WELL OWNERSHIP: ($10.00 FEE REQUIRED)

NOTE: If this change consists of more than one well and the names are common: attach a $10.00 fee. Otherwise, each well requires a separate fee of $10.00.

I,_____, state that I am the **Previous/New Owner** of the well described below:

_____¼ _____¼ _____¼ of Section_____ Township_____N/S Range_____E/W
10 Acre 40 Acre 160 Acre

Assessor's tax parcel number of the parcel on which the well is located: Book_____ Map_____ Parcel_____

Well Registration No. 55-_____ File No._____(if known

_____	_____
PRINT Previous Owner's Name	**PRINT** New Owner's Name
_____	_____
Mailing Address	Mailing Address
_____	_____
City State Zip	City State Zip
_____	_____
Telephone Number	Telephone Number

Signature of Previous/New Well Owner Date

ARIZONA DEPARTMENT OF WATER RESOURCES

GROUNDWATER MANAGEMENT SUPPORT SECTION

500 North Third Street
Phoenix, Arizona 85004

REISSUE

THIS AUTHORIZATION SHALL BE IN POSSESSION OF THE DRILLER DURING ALL DRILL OPERATIONS

WELL REGISTRATION NO: 55-587635

AUTHORIZED DRILLER: ARIZONA BEEMAN DRILLING dba Morex Investments LLC LICENSE NO: 360

NOTICE OF INTENTION TO DRILL A EXEMPT WELL(S) HAS BEEN FILED WITH THE DEPARTMENT BY:

WELL OWNER: TERRY S GARNER 1027 W PURDY LN BISBEE, AZ 85603

The well(s) is/are to be located in the:

NE ¼ of the NE ¼ of the NE ¼ Section 17 Township 24 SOUTH Range 24 EAST

No. of wells in this project: 1

THIS AUTHORIZATION EXPIRES AT MIDNIGHT ON THE 26TH DAY OF JUNE, 2002

GROUNDWATER MANAGEMENT SUPPORT

THE DRILLER MUST FILE A LOG OF THE WELL
WITHIN 30 DAYS OF COMPLETION OF DRILLING

GREAT SEAL OF THE STATE OF ARIZONA
DITAT DEUS
1912

ARIZONA DEPARTMENT OF WATER RESOURCES
GROUNDWATER MANAGEMENT SUPPORT SECTION
MAIL TO: P. O. BOX 458, PHOENIX, ARIZONA 85001-0458
FOR INFORMATION, CALL OUR WATER RESOURCE TECHNICIAN AT (602) 417-2470
NOTICE OF INTENTION TO DRILL, DEEPEN, REPLACE OR MODIFY A WELL

RECEIVED
JUN 27 2001
GROUNDWATER MG

PLEASE COMPLETE ALL ITEMS IN THE BOX BELOW DOWN TO COUNTY OR LOCAL AUTHORITY ENDORSEMENT IF ANY WATER FROM THE PROPOSED WELL (LISTED BELOW) WILL BE USED FOR DOMESTIC PURPOSES ON A PARCEL OF LAND 20 OR FEWER ACRES, THE APPLICABLE COUNTY OR LOCAL HEALTH AUTHORITY MUST ENDORSE ALL ITEMS IN THE BOX BEFORE SUBMISSION TO THE DEPARTMENT OF WATER RESOURCES

A Terry S Garner 1027 W. Purdy Ln Bisbee AZ 85603
LAND OWNER S NAME | CURRENT MAILING ADDRESS | CITY | STATE | ZIP

B TELEPHONE NO 520 432 4210 COUNTY ASSESSOR'S PARCEL ID INFORMATION

C WELL LOCATED IN COCHISE COUNTY D 102 54 002 E 4
BOOK MAP PARCEL # OF ACRES

OFFICIAL SEAL OR STAMP

WELL/LAND LOCATION (MUST BE COMPLETED AS REQUESTED)

F NE ¼ NE ¼ NE ¼ OF SECTION 17 TOWNSHIP 24 N(S) RANGE 24 E(W)
10AC 40AC 160AC

COUNTY OR LOCAL AUTHORITY ENDORSEMENT

CHECK ONE
G RECOMMEND APPROVAL ✓ INSUFFICIENT INFORMATION TO MAKE DETERMINATION _____ VARIANCE REQUIRED _____ (EXPLANATION ATTACHED)

H. DATE 6/22/01 AUTHORIZED SIGNATURE _____ TITLE _____

Heather Swaller 7/5/01

GENERAL INSTRUCTIONS BELOW - PLEASE READ SPECIFIC INSTRUCTION ON BACK

1 Section§45-596(D) provides that the director shall determine that all mformation required on this form has been submitted If not the person filing will be notified and the drilling or modification of the well may **not** proceed.
2. Section§ 45-596(D) provides that the department has 15 days after the receipt of a complete and correct notice of intention to record the notice and mail duplicate to owner Drill card will be mailed directly to drilling firm as stated in item #14
3 Please mail **two** original notices with original signatures and a site plan in **duplicate and,** in accordance with A R.S §45-113 a check or money order (no cash) in the **amount of $10 00** to P O Box 458 Phoenix Arizona. 85001 0458 or hand deliver to 500 North Third Street Phoenix Arizona
4 If the well is a replacement deepening or modification of an existing well provide the registration number of the existing well in item 2
5 Construction standards for wells including abandonment shall be in accordance with department rules

1. OWNER OF WELL
Terry S Garner
NAME
1027 W Purdy Ln.
CURRENT MAILING ADDRESS
Bisbee AZ 85603
CITY STATE ZIP

TELEPHONE NUMBER 520 432-4210

2 ACTION REQUESTED
DRILL NEW WELL X DEEPEN _____

MODIFY _____ REPLACE _____

WELL REGISTRATION NO 55 _____

FOR A REPLACEMENT WELL PROVIDE MAX. CAPACITY OF THE ORIGINAL WELL _____ GALLONS PER MINUTE
DISTANCE FROM THE ORIGINAL WELL _____ FEET

3 CONSTRUCTION WILL START ABOUT
MONTH JULY YEAR 2001

4 TYPE OF CASING FOR PROPOSED WELL
SURFACE CASING STEEL
DIAMETER 12 75 " DEPTH 19 '
DOWNHOLE CASING PVC
DIAMETER 5 " DEPTH 710

5 DESIGN PUMP CAPACITY
15 GALLONS PER MINUTE

6 LESSEE OF LAND OF WELLSITE
_____
NAME
_____
CURRENT MAILING ADDRESS
_____
CITY STATE ZIP

TELEPHONE _____

7 PRINCIPLE USE OF WATER (BE SPECIFIC)
DOMESTIC

8 OTHER USES OF WATER. (BE SPECIFIC)
_____

9 IF USE INCLUDES IRRIGATION STATE TO NEAREST TENTH. THE NUMBER OF ACRES TO BE IRRIGATED _____

* FOR DEPARTMENT USE ONLY
REGISTRATION NO 55-587635
DATE FILED 6/27/01
FILE NO D(24-24)17AAA
AMA/INA _____
W/S II S/B 76
PROCESSED BY MD
DATE MAILED 7/5/01
MD

10 PLACE OF USE (LEGAL DESCRIPTION OF LAND)
NE ¼ NE ¼ NE ¼ SECTION 17
10AC 40AC 160AC
TWNSHP 24 N(S) RNG 24 E(W)

11 TYPE OF WELL (CHECK ONE)
EXEMPT X NON-EXEMPT _____
12 CHECK ONE
RESIDENTIAL X COMMERCIAL _____

13 IS THE PROPOSED WELLSITE WITHIN 100 FEET OF A SEPTIC TANK SYSTEM SEWER DISPOSAL AREA LANDFILL HAZARDOUS MATERIALS OR PETROLEUM STORAGE AREAS AND TANKS?
YES _____ NO X

14 DRILLING FIRM
STEWART Bros
NAME
PO Box 2067
MAILING ADDRESS
MILAN NM 87021
CITY STATE ZIP
(505) 287-7666
TELEPHONE NO
314
DWR LICENSE NUMBER C-53
ROC LICENSE CATEGORY

I STATE THAT THIS NOTICE IS FILED IN COMPLIANCE WITH A.R.S §§45-595 & 45 596 AND IS COMPLETE AND CORRECT TO THE BEST OF MY KNOWLEDGE AND BELIEF AND THAT I UNDERSTAND THE LIMITATIONS AND CONDITIONS SET FORTH ON THE REVERSE SIDE OF THIS FORM

ARIZONA DEPARTMENT OF WATER RESOURCES

GROUNDWATER MANAGEMENT SUPPORT SECTION

500 North Third Street
Phoenix, Arizona 85004

THIS AUTHORIZATION SHALL BE IN POSSESSION OF THE DRILLER DURING ALL DRILL OPERATIONS

WELL REGISTRATION NO 55-587635

AUTHORIZED DRILLER STEWART BROTHERS DRILLING COMPANY LICENSE NO 314

NOTICE OF INTENTION TO DRILL A EXEMPT WELL(S) HAS BEEN FILED WITH THE DEPARTMENT BY

WELL OWNER TERRY S GARNER 1027 W PURDY LN BISBEE, AZ 85603

The well(s) is/are to be located in the

NE ¼ of the NE ¼ of the NE ¼ Section 17 Township 24 SOUTH Range 24 EAST

No of wells in this project 1

THIS AUTHORIZATION EXPIRES AT MIDNIGHT ON THE 26TH DAY OF JUNE, 2002

ARS

GROUNDWATER MANAGEMENT SUPPORT

THE DRILLER MUST FILE A LOG OF THE WELL WITHIN 30 DAYS OF COMPLETION OF DRILLING

GREAT SEAL OF THE STATE OF ARIZONA
DITAT DEUS
1912

ARIZONA DEPARTMENT OF WATER RESOURCES
500 North 3rd Street, Phoenix, Arizona 85004
Telephone (602) 417-2470
Fax (602) 417-2422

July 05, 2001

JANE DEE HULL
Governor
JOSEPH C SMITH
Director

TERRY S GARNER
1027 W PURDY LN
BISBEE, AZ 85603

Registration No 55-587635
File No D(24-24) 17 AAA

Dear Well Owner

Enclosed is a copy of the Notice of Intention (NOI) to Drill a well This NOI, which was recently filed with this Department, is being returned to you as evidence of your compliance with ARS §45-596 The enclosed Completion Report is to be submitted when pump equipment is installed The Drilling Card and Well Drilling Report form have been sent to your driller He may not begin drilling until he has received the Drilling Card and it must be displayed on the rig during drilling If you change drillers, you must supply this Department with the new driller's identity Please ensure that the driller you select is licensed to drill the type of well you require All well drillers must pass an examination proving they understand the drilling methods for that particular license, and are familiar with the laws and regulations which govern well construction in Arizona

If it is necessary to change the location of the proposed well, immediately contact the Department of Water Resources to obtain written permission before proceeding with the drilling A properly signed, amended Drilling Card must be in the possession of the driller before drilling commences at a different location than originally authorized

ARS §45-600 requires the registered well owner to submit a completion report within thirty (30) days after the installation of pumping equipment It also requires the driller to furnish this Department a complete and accurate log of the well within thirty (30) days after completion of drilling You should insist, and ensure, that both of these are done

If in the course of drilling a new well, it is determined that the new well cannot be successfully completed as initially intended (dry hole, cave in, lost tools, etc), the new well must be properly abandoned and a Well Abandonment Completion Report submitted per R12-15-816 F

Per ARS §45-593 (C), the person to whom a well is registered shall notify this Department of a change in ownership of the well and/or information pertaining to the physical characteristics of the well in order to keep this well registration file current and accurate We have enclosed a Change of Well Information Form should it be needed in the future

Sincerely,

Toni Bergeman

Toni Bergeman
Water Resource Technician
Groundwater Management Support Section

Enclosures

ARIZONA DEPARTMENT OF WATER RESOURCES
500 North Third Street
Phoenix, Arizona 85004

RECEIVED
OCT 18 1996
RECORDS MGT

WELL DRILLER REPORT

This report should be prepared by the driller in all detail and filed with the Department within 30 days following completion of the well.

1. TANNER WELL SERVICE
7914 N. FRONTIER RD
MCNEAL, AZ 85617

2. Owner Name: TERRY GARNER
Address: 1027 W. PURDY LANE BISBEE AZ. 85603
Street City State Zip

3. Location: 24 ~~N~~/S 24 E/~~W~~ 17 ¼ NW ¼ NW ¼ NW ¼
Township Range Section 10-acre 40-acre 160-acre

4. Well Registration No. 55- 558557 (Required)

5. Permit No. N/A (If issued)

DESCRIPTION OF WELL

6. Total depth of hole 300 ft.
7. Type of casing 22' STEEL — 279' PVC
8. Diameter and length of casing 6 in. from 0 to 300', in from to
9. Method of sealing at reduction points N/A
10. Perforated from 180' to 220', from 240' to 300' from to
11. Size of cuts ⅛" x 6" Number of cuts per foot 3
12. If screen was installed: Length N/A ft. Diam in. Type
13. Method of construction DRILLED
(drilled, dug, driven, bored, jetted, etc)
14. Date started 7-24-96
Month Day Year
15. Date completed 9-4-96
Month Day Year
16. Depth to water 170' ft. (If flowing well, so state)
17. Describe point from which depth measurements were made, and give sea-level elevation if available
FROM GROUND LEVEL
18. If flowing well, state method of flow regulation: N/A
19. Remarks: GRAVEL PACKED 20' - 300'

DO NOT WRITE IN THIS SPACE
OFFICE RECORD

Registration No. 55-558557
File No. D(24-24)17BBB
Received By
Entered ENTERED OCT 21 By 1996

DWR-55-55-7/95 (Rev.)

LOG OF WELL

Indicate depth at which water was first encountered, and the depth and thickness of water bearing beds. If water is artesian, indicate depth at which encountered, and depth to which it rose in well.

From (feet)	To (feet)	Description of formation material
0	2	TOP SOIL
2	63	BROWN CLAY
63	80	BROWN CLAY + ROCK
80	183	SAND + GRAVEL (HIT WATER 180' - ROSE TO 170')
183	220	BROWN CLAY + ROCK
220	225	SAND + GRAVEL
225	300	CONGLOMERATE - GRAVEL + ROCK

I hereby certify that this well was drilled by me(or under my supervision), and that each and all statements herein contained are true to the best of my knowledge and belief.

Driller Name: ROBERT D. TANNER

7914 N. FRONTIER RD.
Street

McNEAL, AZ. 85617 520-642-3654
City State Zip Phone No.

Robert D. Tanner 9-5-96
Signature of Driller Date

STATE OF ARIZONA
DEPARTMENT OF WATER RESOURCES
GROUNDWATER MANAGEMENT SUPPORT SECTION

500 North Third Street, Phoenix, Arizona 85004-3903
Phone (602) 417-2470 Fax: (602) 417-2422

RECEIVED
JUL 29 1997
RECORDS MGT

COMPLETION REPORT
(Pump Installation Report)

1. Per A.R.S. § 45-600, The completion report is to be filed with the Department within 30 days after installation of pump equipment by the registered well owner.
2. Drawdown of the water level for a non-flowing well should be measured in feet after not less than 4 hours of continuous operation. For a flowing well the shut-in presssure should be measured in feet above the land or in pounds per square inch at the land surface.
3. The static groundwater level should be measured in feet from the land surface immediately prior to the well capacity test.
4. The tested pumping capacity of the well in gallons per minute for a non-flowing well should be determined by measuring the discharge of the pump after continuous operation for at least 4 hours and for a flowing well by measuring the natural flow at the land surface.

REGISTRATION NO: 55- 558557 FILE NO: D(24-24) 17bbb

LOCATION OF THE WELL:

24S	24E	17	¼ NW	¼ NW	¼ NW
Township	Range	Section	10-acre	40-acre	160-acre

EQUIPMENT INSTALLED:

Kind of Pump Submersible (Turbine, Submersible, Centrifugal, etc.) Kind of Power Electric (Electric, Natural Gas, Gasoline, etc.)

H.P. Rating of Motor 1 1/2 Pumping Capacity 16 GPM Date Pump Installed 9/8/96

WELL TEST:

Test Pumping Capacity 16 (Gallons per minute) Date Well Tested 9-8-96

Method of Discharge Measurement Measured Container (Weir, orifice, current meter, bucket, etc.)

Static Groundwater Level 171 ft. Drawdown 14 ft.

Total Pumping Lift 260 ft. Drawdown _____ lbs. (Flowing Well)

I HEREBY CERTIFY that the above statements are true to the best of my knowledge and belief.

Terry Garner	1027 W. Purdy Ln.	Bisbee	Az.	85603
Print Well Owner's Name	Address	City	State	Zip

Terry Garner	520-432-4210	7-25-97
Signature of Well Owner	Phone Number	Date

DWR 55-56 (Rev 10/95)

ENTERED AUG 22 1997

Should they have Rec. a Summons?

Run Date: 09/18/2002

AZ DEPARTMENT OF WATER RESOURCES

WELL REGISTRY REPORT - WELLS55

Location A 10.0 21.0 5 A A D

Well Reg.No 55 - 558587

AMA NOT WITHIN ANY AMA OR INA

Name LOVERIDGE, ROSE,
6645 HWY 260

SHOW LOW AZ 85904

File Type NEW WELLS (INTENTS OR APPLICATIONS)
Application/Issue Date 06/27/1996

Owner OWNER
Driller Nbr 453
Driller Name H. E. BEEMAN WELL DRILLING dba Wyatt Drilling, Inc.
Driller Phone 928-537-1031
County NAVAJO
Intended Capacity GPM 25.00

Well Type EXEMPT
SubBasin LITTLE COLORADO RIVER PLATEAU
Watershed LITTLE COLORADO RIVER
Water Uses DOMESTIC
Well Uses WATER PRODUCTION
Discharge Method NONE
Power NO POWER CODE LISTED

Well Depth	340.00	**Case Diam**	8.00	**Tested Cap**	0.00
Pump Cap.	0.00	**Case Depth**	340.00	**CRT**	
Draw Down	0.00	**Water Level**	280.00	**Log**	X
		Acres Irrig	0.00	**Finish**	STEEL - PERFORATED OR SLOTTED CASING

Comments |ICO:|IPQ:|PQ#:

Current Action

Action History

6/15/1997	750	WELL LOG RECEIVED
6/15/1997	755	WELL CONSTRUCTION COMPLETED

New address
P.O. Box 1833
Show Low, AZ
85901
928-537-3469

SEP 19 2002

ARIZONA DEPARTMENT OF WATER RESOURCES
Operations Division, 15 South 15th Avenue
Phoenix, Arizona 85007 (602) 542-1581
NOTICE OF INTENTION TO DRILL, DEEPEN, REPLACE OR MODIFY A WELL

Section § 45-596, A.R.S., provides: a person may not drill, deepen, or modify any well, without first filing a Notice of Intention to Drill with the Department.

IF PARCEL IS 20 ACRES OR LESS, THE APPLICABLE COUNTY OR LOCAL HEALTH AUTHORITY MUST ENDORSE ALL ITEMS IN THE BOX BELOW, BEFORE SUBMITTING TO THE DEPARTMENT OF WATER RESOURCES.

Terry Garner (Land Owner's Name) 1027 w Purdy Ln (Address) Bisbee (City) AZ (State) 85603 (Zip)

Telephone 432-4210

County: Cochise

COUNTY ASSESSOR'S PARCEL ID INFORMATION:

102 (BOOK) 54 (MAP) 0029 (PARCEL) 4 (No. of Acres of Parcel)

Well/Land Location:

X NW 1/4 (10AC) NW 1/4 (40ac) NW 1/4 (160ac) 1/4 of Section 17 Township 24 N/S Range 24 E/W

OFFICIAL RECEIVED C.H.S.S. 1415 W. Melody Lane Bldg. A Bisbee, Arizona 85603

COUNTY OR LOCAL AUTHORITY ENDORSEMENT

Check one:

Recommend Approval X ; Insufficient information to make determination _____ ; Variance required _____ (Explanation attached)

DATE 6-21-96 AUTHORIZED SIGNATURE Steven Kerbs

GENERAL INSTRUCTIONS FOR FILING NOTICE WITH

1. Section § 45-596(D) provides that the Director shall determine that all information required on this form has been submitted. If not, the person filing will be notified, and the drilling, deepening or modification of the well may not proceed.
2. Section § 45-596(D), provides that the Department has **15 days after** the receipt of a **complete and correct** notice of intention to record the notice and mail the duplicate to the owner.
3. Fill out this form and site plan in **DUPLICATE** and send **WITH $10.00 FEE** to 15 South 15th Ave., Phoenix, AZ 85007. **USE BLACK OR BLUE INK.**
4. For specific instructions, limitations and conditions, see the reverse side of this form.
5. If the well is a replacement, deepening or modification of an existing well, provide the registration number of the existing well in item 2.
6. Construction standards for wells, including abandonment, shall be in accordance with Department Rules.

1. **Owner of well:**
Terry Garner (Name)
1027 w Purdy Ln (Mailing Address)
Bisbee AZ 85603 (City State Zip)
Telephone: 432 4210

2. **Action requested:** Drill New Well X ; Deepen _____ Modify _____ Replace _____
For a replacement well provide: Maximum capacity of the original well _____ gallons per minute; distance from the original well _____ feet.
Well Registration No. 55- _____

3. **Construction will start about:**
Month June Year 1996

4. **DESCRIPTION OF PROPOSED WELL:**
Diameter 6 inches
Depth 300 feet
Type of Casing PVC

5. **Design Pump Capacity:**
20 gallons per minute

6. **Lessee of Land of wellsite:**
none (Name)
_____ (Mailing Address)
_____ (City State Zip)
Telephone: _____

7. **Principal use of water:**(be specific)
Domestic

8. **Other uses of water:**(be specific)
none

9. If use includes **irrigation**, state to nearest tenth, the number of acres to be irrigated: _____

DO NOT WRITE IN THIS SPACE
OFFICE RECORD BBB
File No. D (24-24) 17 N
Filed 6/24/96 By M
Input _____ By _____
DUPLICATE MAILED
Date 6/27/96 By M
Registration 55- 55-558557
AMA/INA _____
W/S 13 S/B _____
ENTERED JUL 1 1996

10. **PLACE OF USE** (Legal Description of Land):
Township 24 N/S Range 24 E/W
Section 17 1/4 NW 1/4 NW 1/4 NW

11. **Type of well:** Exempt X Non-Exempt _____
Residential X Commercial _____

12. Is the proposed wellsite within 100 feet of a septic tank system, sewage disposal area, landfill, hazardous waste facility, storage area of hazardous materials or petroleum storage areas and tanks? YES _____ NO X

13. **DRILLING FIRM:**
Tanner Well Service (Firm Name)
7914 N. Frontier Rd. (Mailing Address)
McNeal, AZ 85617 (City State Zip)
133
DWR License C-53
ROC License Classification

RECEIVED JUN 24 1996 GROUNDWATER MGT

Terry Garner
Typed or Printed Name of Owner or Lessee

Terry Garner
Signature [ ] Land Owner [ ] Lessee of Wellsite

June 18 - 1996
DATE

SPECIFIC INSTRUCTIONS, LIMITATIONS AND CONDITIONS

1. If any water from a proposed well on a parcel of land of twenty or fewer acres will be used for domestic purposes, as defined in § 45-454, the applicant shall submit a site plan to scale of the property with the county assessor's parcel identification number. The site plan:

   a. Will be on a 8½"x11" piece of plain paper with representation of the locations of all structures, septic tank or sewer systems and proximity of adjacent lot lines to scale.
   b. Must show the proposed well location and the location of any septic or sewer system that is either located on the property or within one hundred feet of the proposed well site.
   c. Shall demonstrate to the director's satisfaction that the well will not be drilled within one hundred feet of any septic or sewer system.
   d. Must be approved by the county health authority, or by a local health authority in areas where the county health authority has delegated authority to approve septic or sewer systems. Before approval, the health authority shall review the plan and determine whether the proposed well location complies with applicable state and local laws regarding the placement of wells. If so, the health authority shall endorse the site plan and the proposed well placement.

2. Endorsement by the county/local authority is based solely on the best available judgement that this well, as shown on the site plan submitted, is 100 feet or more from all known and visually identifiable sewage treatment systems. It is not a representation that a well placed at this site will be guaranteed as to quantity or quality. Information brought to light at a future date may render this determination invalid.

3. If a well which was originally drilled as an exploration well, a monitor well, a piezometer well or for any use other than domestic use and is later proposed to be converted to use for domestic purposes, as defined in § 45-454, the well owner shall file a notice of intention to drill and comply with the requirements prescribed pursuant to this section before the well is converted and any water from that well used for domestic purposes.

4. Only a well driller licensed in the State of Arizona is authorized to drill, deepen or modify a well. A well driller may commence drilling a well only if the well drilling contractor or licensee has possession of a drilling card at the well site, issued by the Director in the name of the well drilling contractor or licensee, authorizing the drilling of the specific well in the specific location.

5. An exempt well means a well having a pump with a maximum capacity of not more than thirty-five (35) gallons per minute and may include the application of water to less than two (2) acres of land in an Irrigation Non-Expansion Area or Active Management Area to produce plants or parts of plants for sale, human consumption or for use as feed for livestock, range livestock or poultry.

6. The drilling, deepening, or modification of this well shall be completed within one (1) year of the date of the notice (§ 45-596.E.).

7. Within thirty (30) days after the installation of pumping equipment on this well, the registered well owner shall file the prescribed Completion Report. A form for this purpose will be furnished to the registered owner with the return of an annotated copy of this notice.

8. The person to whom a well is registered shall notify the Department of a change in ownership or a change in data relating to this well. The prescribed form for these purposes will be furnished to the registered owner with the return of an annotated copy of this Notice.

9. If an individual other than the land owner or lessee signs this Notice, an original letter of authorization from the land owner/lessee, stating that the individual has permission to sign this specific Notice on their behalf, shall accompany the Notice.

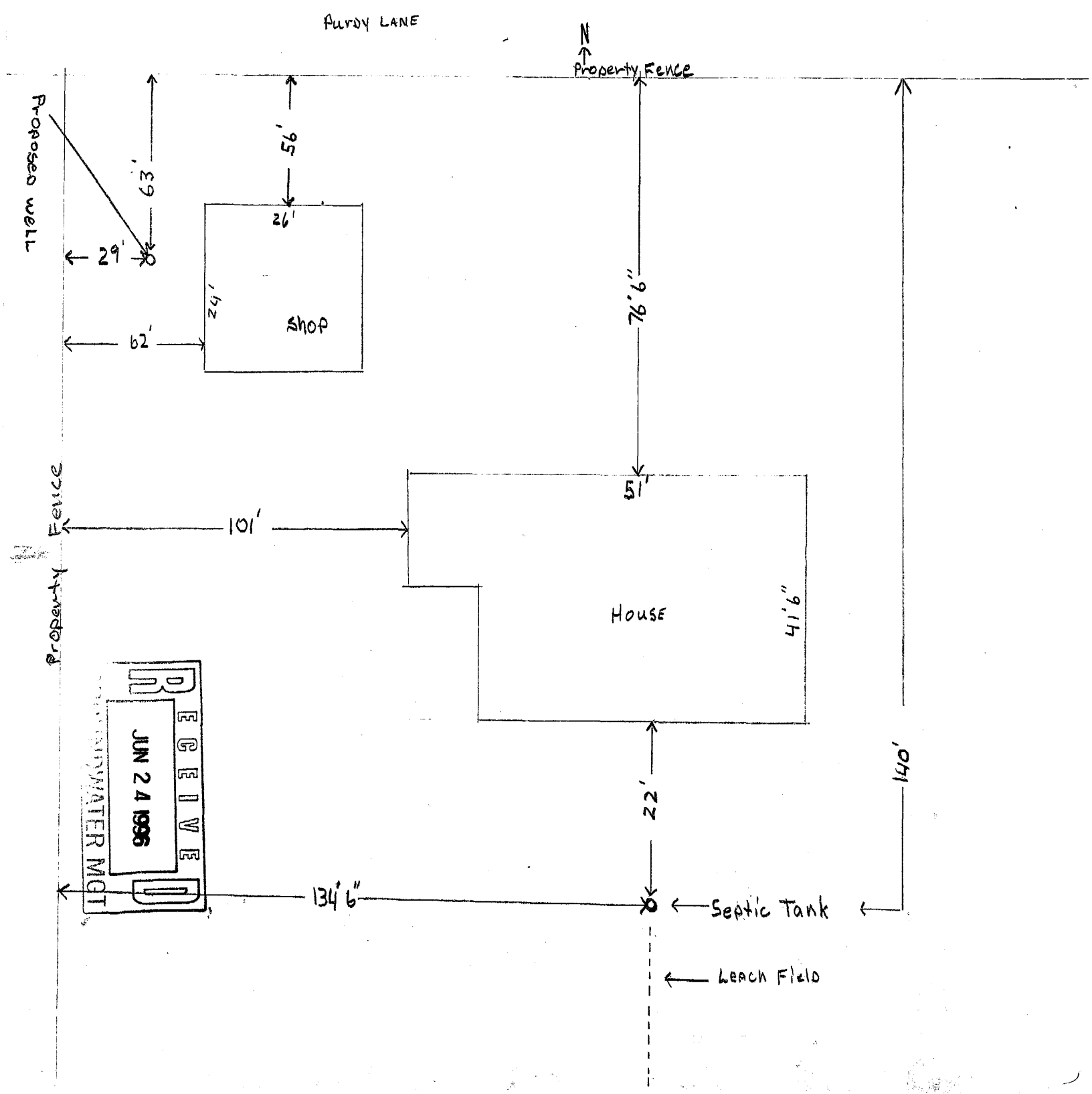
PURDY LANE
N
Property Fence
Proposed well
63'
56'
26'
29'
24'
62'
Shop
76'6"
51'
101'
Property Fence
House
41'6"
22'
140'
134'6"
Septic Tank
Leach Field
RECEIVED
JUN 24 1996
WATER MGT

32837

1957 1053 #

IN NENE BY M&B Beg 308 W of NE Cor of
NE 4 W 205' S 850' E 205' N 850'
to Beg Sec 17 24 24 4

(1) (24-24) 17 AAA

RECEIVED
JUN 24 1996

ARIZONA DEPARTMENT OF WATER RESOURCES

500 North Third Street, Phoenix, Arizona 85004
Telephone (602) 417-2470
Fax (602) 417-2422

FIFE SYMINGTON
Governor

RITA P. PEARSON
Director

June 27, 1996

Terry Garver
1027 W. Purdy Circle
Bisbee, AZ 85603

Registration No. 55-558557
File No. D(24-24)17BBB

Dear Well Owner:

Enclosed is a copy of the Notice of Intention (NOI) to drill, deepen or modify a well. This NOI, which was recently filed with this Department, is being returned to you as evidence of your compliance with ARS §45-596. The enclosed Completion Report is to be submitted when pump equipment is installed. The Drilling Card and Well Drilling Report form have been sent to your driller. He may not begin drilling until he has received the Drilling Card and it must be displayed on the rig during drilling. If you change drillers, you must supply this Department with the new driller's identity. Please ensure that the driller you select is licensed to drill the type of well you require. All well drillers must pass an examination proving they understand the drilling methods for that particular license, and are familiar with the laws and regulations which govern well construction in Arizona.

If it is necessary to change the location of the proposed well, immediately contact the Department of Water Resources to obtain written permission before proceeding with the drilling. A properly signed, amended Drilling Card must be in the possession of the driller before drilling commences at a different location than originally authorized.

ARS §45-600 requires the registered well owner to submit a completion report within thirty (30) days after the installation of pumping equipment. It also requires the driller to furnish this Department a complete and accurate log of the well within thirty (30) days after completion of drilling. You should insist, and ensure, that both of these are done.

If in the course of drilling a new well, it is determined that the new well cannot be successfully completed as initially intended (dry hole, cave in, lost tools, etc.), the new well must be properly abandoned and a Well Abandonment Completion Report submitted per R12-15-816.F.

Per ARS §45-593(C), the person to whom a well is registered shall notify this Department of a change in ownership of the well and/or information pertaining to the physical characteristics of the well in order to keep this well registration file current and accurate. We have enclosed a Change of Well Information Form should it be needed in the future.

Sincerely,

Dorothy Boggs

Dorothy Boggs
Groundwater Permit Specialist

ARIZONA DEPARTMENT OF WATER RESOURCES
GROUNDWATER MANAGEMENT SUPPORT SECTION
500 North Third Street
Phoenix, Arizona 85004-3903

THIS AUTHORIZATION SHALL BE IN POSSESSION OF THE DRILLER DURING ALL DRILL OPERATIONS

WELL REGISTRATION NO: 55-558557

AUTHORIZED DRILLER: TANNER WELL SERVICE LICENSE NO: 133

NOTICE OF INTENTION TO DRILL AN EXEMPT WELL HAS BEEN FILED WITH THE DEPARTMENT BY:

WELL OWNER: TERRY GARVER

The well(s) is/are to be located in the:

NW 1/4 of the NW 1/4 of the NW 1/4 Section 17 Township 24 SOUTH Range 24 EAST

No. of wells in this project: 1

THIS AUTHORIZATION EXPIRES AT MIDNIGHT ON THE 23RD DAY OF JUNE, 1997.

CHIEF, GROUNDWATER MANAGEMENT SUPPORT

THE DRILLER MUST FILE A LOG OF THE WELL WITHIN 30 DAYS OF COMPLETION OF DRILLING

GREAT SEAL OF THE STATE OF ARIZONA
DITAT DEUS
1912

D24-24)13BB

Arizona Department of Water Resources
Groundwater Management Support Section
P.O. Box 458 • Phoenix, Arizona 85001-0458
(602) 417-2470 • (800) 352-8488
www.water.az.gov

RECEIVED
MAR - 2 2006
INFORMATION MANAGEMENT

Request to Change Well Information

- Review instructions prior to completing form in back or blue ink.
- You must include with your Notice:
  - check or money order for any required fee(s)
- Authority for fee: A.A.C. R12-15-151(B)(4)(a), A.R.S. § 45-113(B)

** PLEASE PRINT CLEARLY **

FILE NUMBER

WELL REGISTRATION NUMBER
55-502527

SECTION 1. REGISTRY INFORMATION

Well Owner

FULL NAME OF COMPANY, ORGANIZATION, OR INDIVIDUAL

MAILING ADDRESS

CITY / STATE / ZIP CODE

CONTACT PERSON NAME AND TITLE

TELEPHONE NUMBER | FAX

Location of Well

WELL LOCATION ADDRESS (IF ANY)

TOWNSHIP (N/S)	RANGE (E/W)	SECTION	160 ACRE	40 ACRE	10 ACRE
24S	24E	13	¼	¼	¼

LATITUDE			LONGITUDE		
° Degrees	' Minutes	" N Seconds	° Degrees	' Minutes	" W Seconds

COUNTY ASSESSOR'S PARCEL ID NUMBER

BOOK	MAP	PARCEL
		101-46-003B

COUNTY WHERE WELL IS LOCATED
COCHISE

Type of Request (CHECK ONE)

☐ Change of Well Drilling Contractor *(Fill out Section 2)*
☐ Change of Well Ownership *(Fill out Section 3)*
☐ Change of Well Information *(location, use, etc.) (Fill out Section 4)*

SECTION 2. REQUEST TO CHANGE WELL DRILLING CONTRACTOR ($10 Fee Required)

- If drilling or abandoning a well, the Department must receive this request and issue authorization to the new drilling form prior to the commencement of well drilling or abandonment.

$10 FEE

Current Well Drilling Contractor		New Well Drilling Contractor	
FULL NAME OF COMPANY, ORGANIZATION, OR INDIVIDUAL		FULL NAME OF COMPANY, ORGANIZATION, OR INDIVIDUAL	
DWR LICENSE NUMBER		DWR LICENSE NUMBER	ROC LICENSE CATEGORY
TELEPHONE NUMBER	FAX	TELEPHONE NUMBER	FAX

SECTION 3. STATEMENT OF CHANGE OF WELL OWNERSHIP ($10 Fee Required)

$10 FEE

- If this change pertains to more than one well and the names are the same, only one $10 fee is required.

Previous Well Owner		New Well Owner	
FULL NAME OF COMPANY, ORGANIZATION, OR INDIVIDUAL		FULL NAME OF COMPANY, ORGANIZATION, OR INDIVIDUAL	
AVA BRADY		KURT GALLANT	
MAILING ADDRESS		MAILING ADDRESS	
1909 1/2 MUSCATINE AVE		429 LABAREE DRIVE	
CITY / STATE / ZIP CODE		CITY / STATE / ZIP CODE	
IOWA CITY, IA 55240		MILPITAS, CA 95035	
CONTACT PERSON NAME AND TITLE		CONTACT PERSON NAME AND TITLE	
TELEPHONE NUMBER	FAX	TELEPHONE NUMBER	FAX

SECTION 4. CHANGE OF WELL INFORMATION (No Fee Required)

NO FEE

NOTE: Applies only to wells that have already been drilled. For proposed wells, an amended Notice of Intent to Drill a Well must be filed.

EXPLAIN

I HEREBY CERTIFY that the above statements are true to the best of my knowledge and belief.

TYPE OR PRINT NAME AND TITLE	SIGNATURE OF WELL OWNER
AVA BRADY	Ava Brady

D24-24)13BC

Arizona Department of Water Resources
Groundwater Management Support Section
P.O. Box 458 • Phoenix, Arizona 85001-0458
(602) 417-2470 • (800) 352-8488
www.water.az.gov

RECEIVED
MAR - 2 2006
INFORMATION MANAGEMENT

Request to Change Well Information

- Review instructions prior to completing form in back or blue ink.
- You must include with your Notice:
  - check or money order for any required fee(s)
- Authority for fee: A.A.C. R12-15-151(B)(4)(a), ~~A.R.S. § 45-113(B)~~

FILE NUMBER

WELL REGISTRATION NUMBER
55-502527

** PLEASE PRINT CLEARLY **

SECTION 1. REGISTRY INFORMATION

Well Owner	Location of Well
FULL NAME OF COMPANY, ORGANIZATION, OR INDIVIDUAL	WELL LOCATION ADDRESS (IF ANY)
MAILING ADDRESS	TOWNSHIP (N/S): 24S; RANGE (E/W): 24E; SECTION: 13; 160 ACRE: ¼; 40 ACRE: ¼; 10 ACRE: ¼

Pioneer Title Agency, Inc.
P.O. BOX 1900
Sierra Vista, AZ 85636

NATIONAL BANK OF ARIZONA
1160 E. Fry Blvd.
Sierra Vista, Arizona 85635
91-532/1221

NO. 697906

FILE NUMBER	DATE	AMOUNT
00911249 - 006 DB	02/24/06	$10.00

PAY TEN DOLLARS and no/100

TO THE ORDER OF ARIZONA DEPARTMENT OF WATER RESOURCES
P.O. BOX 458
PHOENIX, AZ 85001

[redacted]

Details on back.
Security Features Included.

SECTION 3. STATEMENT OF CHANGE OF WELL OWNERSHIP ($10 Fee Required)

- If this change pertains to more than one well and the names are the same, only one $10 fee is required.

Previous Well Owner	New Well Owner
FULL NAME OF COMPANY, ORGANIZATION, OR INDIVIDUAL: AVA BRADY	FULL NAME OF COMPANY, ORGANIZATION, OR INDIVIDUAL: KURT GALLANT
MAILING ADDRESS: 1909 1/2 MUSCATINE AVE	MAILING ADDRESS: 429 LABAREE DRIVE
CITY / STATE / ZIP CODE: IOWA CITY, IA 55240	CITY / STATE / ZIP CODE: MILPITAS, CA 95035
CONTACT PERSON NAME AND TITLE	CONTACT PERSON NAME AND TITLE
TELEPHONE NUMBER / FAX	TELEPHONE NUMBER / FAX

SECTION 4. CHANGE OF WELL INFORMATION (No Fee Required)

NO FEE

NOTE: Applies only to wells that have already been drilled. For proposed wells, an amended Notice of Intent to Drill a Well must be filed.

EXPLAIN

I HEREBY CERTIFY that the above statements are true to the best of my knowledge and belief.

TYPE OR PRINT NAME AND TITLE	SIGNATURE OF WELL OWNER
AVA BRADY	Ava Brady

DWR 55-71A (REVISED 03/20/03) Page 1 of 1

STATE OF ARIZONA

DEPARTMENT OF
WATER RESOURCES

RECEIVED
MAY 18 1982
DEPT OF
WATER RESOURCES

WELL DRILLER REPORT

This report should be prepared by the driller in all detail and filed with the Department within 30 days following completion of the well.

1. Owner Ted Goodnough
Name
505 Border Rd Bisbee AZ
Address

2. Lessee or Operator
Name
Address

3. Driller Tanner Drilling & Welding
Name
Box 504 Miami, Ariz 85539
Address

4. Location of well: T24S R24E Sec 13 SW1/4 NW1/4 NW1/4

5. Permit No. (if issued)

DESCRIPTION OF WELL

6. Total depth of hole 190 ft.
7. Type of Casing Plastic
8. Diameter and length of casing 6 steel in. from 0 to 20, 6 plastic in from 20' to 190'.
9. Method of sealing at reduction points
10. Perforated from 40' to 60', from 80' to 140', from to
11. Size of cuts 1/8"x6" Number of cuts per foot 4
12. If screen was installed: Length ft. Diam in. Type
13. Method of construction drilled
drilled, dug, driven, bored, jetted, etc.
14. Date started 4 (Month) - 18 (day) - 82 (year)
15. Date completed 4 (Month) - 26 (day) - 82 (year)
16. Depth to water 25 ft. (If flowing well, so state.)
17. Describe point from which depth measurements were made, and give sea-level elevation if available.
ground level
18. If flowing well, state method of flow regulation
19. REMARKS:

DO NOT WRITE IN THIS SPACE
OFFICE RECORD
Registration No. 55-502527
Received By
Entered 5-19-82 By
File No. D(24-24)13bbc

(Well log to appear on Reverse side)

LOG OF WELL

Indicate depth at which water was first encountered, and the depth and thickness of water bearing beds. If water is artesian, indicate depth at which encountered, and depth to which it rose in well.

FROM (FEET)	TO (FEET)	DESCRIPTION OF FORMATION MATERIAL
0	1	top soil
1	5	boulders
5	15	lime stone
15	30	brown sandstone
30	35	red sandstone
35	40	brown sandstone
40	50	sandstone (water)
50	85	purple clay
85	95	sandstone (water)
95	105	brown clay
105	130	brown sandstone
130	140	sandstone (water)
140	195	brown clay

I hereby certify that this well was drilled by me (or under my supervision), and that each and all of the statements herein contained are true to the best of my knowledge and belief.

Driller Jackson James
Name

Box 504 Miami, Az 85539
Address

Date 5-17-82

2-73

DEPARTMENT OF WATER RESOURCES
99 East Virginia
Phoenix, Arizona 85004



Registration No. 55-502527
Owner of
Well Site Ted Goodnough

File No. D(24-24)13bbc

COMPLETION REPORT

1. Completion Report to be filed with the Department within 30 days after installation of pump equipment.

2. The tested pumping capacity of the well in gallons per minute for a non-flowing well should be determined by measuring the discharge of the pump after continuous operation for at least 4 hours and for a flowing well by measuring the natural flow at the land surface.

3. Drawdown of the water level for a non-flowing well should be measured in feet after not less than 4 hours of continuous operation and while still in operation and for a flowing well the shut-in pressure should be measured in feet above the land or in pounds per square inch at the land surface.

4. The static groundwater level should be measured in feet from the land surface immediately prior to the well capacity test.

LOCATION OF THE WELL

T24S R24E Sec 13 SW¼ NW¼ NW¼

Date Well Completed 4-26-82 Depth of Well 190 ft

1. Well Test:
Test Pumping Capacity 20 GPM. (Gal. per min.) Date Well Tested 4-27-82
Method of Discharge Measurement orfice (weir, orifice, current meter, etc.)

Static Groundwater Level 25 ft. Drawdown 0 ft.
Total Pumping Lift 25 ft. Drawdown lbs. (Flowing Well)

2. Equipment Installed:

Kind of Pump Submersible (turbine, centrifugal, etc.)

Kind of Power elec. (Elec., Nat. Gas, Etc.) H.P. Rating of Motor 1HP

I HEREBY CERTIFY that the above statements are true to the best of my knowledge and belief.

Signature

Box 504
Address

5-17, 19 82
Date

Miami Ariz 85539
City State Zip

5-19-82

EXEMPT WELL

FILING FEE: $3.00

DEPARTMENT OF WATER RESOURCES
NOTICE OF INTENTION TO DRILL OR DEEPEN AN EXEMPT WELL

EXEMPT WELL

Section 45-596, Arizona Revised Statutes, provides: A person may not drill or cause to be drilled any well or deepen or replace an existing well without first filing a Notice of Intention to Drill with the Department on a form prescribed and furnished by the Department. The well shall be completed within one year after the date of Notice. An exempt well means a well having a pump with a maximum design capacity of not more than 35 gallons per minute which is used to withdraw groundwater. An exempt well may include the non-commercial irrigation of not more than 1 acre of land.

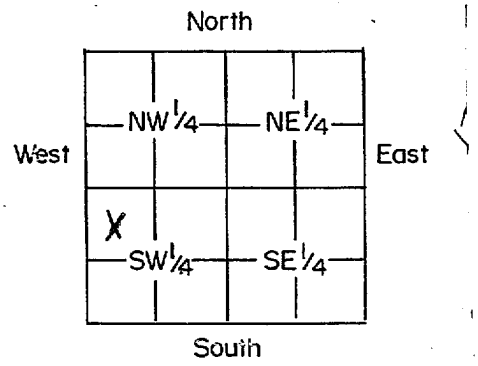

-Indicate Well Location by X
(Above diagram represents one 640 acre section)

WELL/LAND LOCATION:

1. Township 24S
2. Range 24E
3. Section 13
4. SW ¼ NW ¼ NW ¼ — 10 acre sub-division
5. County Cochise
6. Owner of Well:
   Jed Goodnough — Name
   505 Border Rd. — Address
   Bisbee, Ariz 85603 — City, State, Zip
7. Owner of Land:
   Jed Goodnough — Name
   505 Border Rd. — Address
   Bisbee, Ariz — City, State, Zip

DESCRIPTION OF WELL:

8. Diameter 6"
   Depth 200'
9. Type of Casing Plastic
10. Principal use of Water. domestic
11. Other uses Intended

(If for non-commercial irrigation, state approximate area being cultivated.)

12. Construction will start about: 4 (Month) 82 (Year)

13

DO NOT WRITE IN THIS SPACE
OFFICE RECORD
FILE NO. D(24-24)13 bbc
FILED 4-8-82 BY EK
INPUT 4-9-82 BY
DUPLICATE MAILED 4-8-82 BY EK
REGISTRATION NO 55-502527
AMA NON EXPANSION AREA —

PLACE OF USE:

13. Township 24S
14. Range 24E
15. Section 13
16. Legal description of land water is to be used on:
    T24S R24E Sec 13
    SW¼ NW¼ NW¼
17. Design Pump Capacity 35 GPM.
18. Action Requested:
    Drill ✓
    Deepen
    Replace
19. This notice filed by:
    Owner
    Lessee
    Driller ✓

Janner Drilling & Welding — Name
Box 504 — Address
Miami, Ariz 85539 — City, State, Zip

20. Drillers Name:
    Janner Drilling & Welding — Name
    Box 504 — Address
    Miami, Ariz 85539 — City, State, Zip
    253 — Department License Number

1. Fill out this form in duplicate and mail to P.O. Box 2600, Phoenix, Arizona, 85002, or deliver to 99 East Virginia, Suite 100, Phoenix, Arizona 85004.
2. If the Exempt Well is in fact a replacement (or deepening) well, state the registration number of the existing well. _____
3. Construction standards for new and replacement wells and the deepening and abandonment of existing wells, shall be in accordance with Department Rules and Regulations.

I, Jackson Janner, state that the construction will be under the direct and personal supervision of the well driller designated on this form and that the designated driller holds a contractors license pursuant to ARS 45-595.

4-4-82 — Date

Jackson Janner — Signature of Person Filing

XXXXXXXXXXXX
Tanner Drilling & Welding
Box 504
Miami AZ 85539

STATE OF ARIZONA
DEPARTMENT OF WATER RESOURCES
WATER RIGHTS ADMINISTRATION
99 EAST VIRGINIA
PHOENIX, ARIZONA 85004

RECEIPT

KIND ENTRY	FILE REFERENCE NO.
55	502527
	THRU

For: Ted Goodnough

ACCOUNT NO. FUND SOURCE	AGENCY	CHAPTER	DIV.	INT. ACCT.	ITEM DESCRIPTION	RATE	$ AMOUNT
					Filing fee for Notice of Intention to		3.00
					Drill an Exempt Well		
					D(24-24)13bbc		
					Registration #55-502527		
					Check # 122100011 022804803		

WAITER PAYMENT
GUESTS 1
CHK NO 4803
55-I 3.00
TAX 0.00
TOTL 3.00
GEN.CHEK 3.00

6315 A 10:03

4/8/82/ek

TOTAL $ 3.00

ARIZONA DEPARTMENT OF WATER RESOURCES
Information Management Unit
P.O. Box 458, Phoenix, Arizona 85001-0458
(602) 771-8527 * (800) 352-8488
www.water.az.gov

Well Driller Report and Well Log

RECEIVED
JUN 28 2006
Information Management

This report should be prepared by the driller in detail and filed with the Department within 30 days following completion of the well.

** PLEASE PRINT CLEARLY **

FILE NUMBER: D(24-24) 11 DCC
WELL REGISTRATION NUMBER: 55- 212447
PERMIT NUMBER (IF ISSUED):

SECTION 1. DRILLING AUTHORIZATION

Mail To:

Drilling Firm

NAME	DWR LICENSE NUMBER
ALLEN S WELL SERVICE L.L.C	14
ADDRESS	TELEPHONE NUMBER
5509 W. GLEESON ROAD	520-642-3775
CITY/STATE/ZIP	FAX
ELFRIDA, AZ 85610-9050	

SECTION 2. REGISTRY INFORMATION

Well Owner

FULL NAME OF COMPANY, ORGANIZATION OR INDIVIDUAL: RICHARD & JULIE FULTZ
MAILING ADDRESS: 694 E BORDER RD
CITY / STATE / ZIP: BISBEE, AZ 85603
CONTACT PERSON NAME AND TITLE:
TELEPHONE NUMBER: 520-432-4463
FAX:
WELL NAME (e.g., MW-1, PZ-3, Lot 25 Well, Smith Well, etc.):

Location of Well

WELL LOCATION ADDRESS (IF ANY):

TOWNSHIP (N/S)	RANGE (E/W)	SECTION	160 ACRE	40 ACRE	10 ACRE
24S	24E	11	SE 1/4	SW 1/4	SW 1/4

LATITUDE			LONGITUDE		
31 ° Degrees	21 . Minutes	02 "N Seconds	109 ° Degrees	52 . Minutes	24 "W Seconds

METHOD OF LATITUDE / LONGITUDE (CHECK ONE): ☒ *GPS: Hand-Held ☐ USGS Quad Map ☐ Conventional Survey ☐ *GPS: Survey-Grade

LAND SURFACE ELEVATION AT WELL: 4686 Feet Above Sea Level

METHOD OF ELEVATION (CHECK ONE): ☒ *GPS: Hand-Held ☐ USGS Quad Map ☐ Conventional Survey ☐ *GPS: Survey-Grade

*IF GPS WAS USED, GEOGRAPHIC COORDINATE DATUM (CHECK ONE): ☐ NAD-83 ☐ Other (please specify):

COMPLETED JUL 20 2006

COUNTY	ASSESSOR'S PARCEL ID NUMBER BOOK	MAP	PARCEL
Cochise	101	44	010

SECTION 3. WELL CONSTRUCTION DETAILS

Drill Method — CHECK ONE
- ☒ Air Rotary
- ☐ Bored or Augered
- ☐ Cable Tool
- ☐ Dual Rotary
- ☐ Mud Rotary
- ☐ Reverse Circulation
- ☐ Driven
- ☐ Jetted
- ☐ Air Percussion / Odex Tubing
- ☐ Other (please specify)

Method of Well Development — CHECK ONE
- ☒ Airlift
- ☐ Bail
- ☐ Surge Back
- ☐ Surge Pump
- ☐ Other (please specify)

Method of Sealing at Reduction Points — CHECK ONE
- ☒ None
- ☐ Packed
- ☐ Swedged
- ☐ Welded
- ☐ Other (please specify)

Condition of Well — CHECK ONE
- ☒ Capped
- ☐ Pump Installed

Construction Dates

DATE WELL CONSTRUCTION STARTED: 6-22-06
DATE WELL CONSTRUCTION COMPLETED: 6-23-06

I state that this notice is filed in compliance with A.R.S. § 45-596 and is complete and correct to the best of my knowledge and belief.

DRILLING FIRM	SIGNATURE OF QUALIFYING PARTY	DATE
Allens Well Service		6-23-06

Well Driller Report and Well Log

WELL REGISTRATION NUMBER
55- 212447

SECTION 4. WELL CONSTRUCTION DESIGN (AS BUILT) (attach additional page if needed)

DEPTH OF BORING	DEPTH OF COMPLETED WELL
300 Feet Below Land Surface	300 Feet Below Land Surface

Water Level Information

STATIC WATER LEVEL	DATE MEASURED	TIME MEASURED	IF FLOWING WELL, METHOD OF FLOW REGULATION
124 Feet Below Land Surface	6-23-06 ~~10-00~~	10:00	☐ Valve ☐ Other:

Borehole

DEPTH FROM SURFACE FROM (feet)	DEPTH FROM SURFACE TO (feet)	BOREHOLE DIAMETER (inches)
0	20	12 1/4
20	300	8"

Installed Casing

DEPTH FROM SURFACE FROM (feet)	DEPTH FROM SURFACE TO (feet)	OUTER DIAMETER (inches)	MATERIAL TYPE (X) STEEL	PVC	ABS	IF OTHER TYPE, DESCRIBE	PERFORATION TYPE (X) BLANK OR NONE	WIRE WRAP	SHUTTER SCREEN	MILLS KNIFE	SLOTTED	IF OTHER TYPE, DESCRIBE	SLOT SIZE IF ANY (inches)
+1	20	8 5/8	X										
0	300	5" ID		X									
	280	300									X		
	240	260									X		
	200	280									X		

Installed Annular Material

DEPTH FROM SURFACE FROM (feet)	DEPTH FROM SURFACE TO (feet)	ANNULAR MATERIAL TYPE (X) NONE	CONCRETE	NEAT CEMENT OR CEMENT GROUT	CEMENT-BENTONITE GROUT	BENTONITE GROUT	BENTONITE CHIPS	BENTONITE PELLETS	IF OTHER TYPE OF ANNULAR MATERIAL, DESCRIBE	FILTER PACK SAND	FILTER PACK GRAVEL	FILTER PACK SIZE
0	20			X					NONE			

Well Driller Report and Well Log

WELL REGISTRATION NUMBER
55- 212447

SECTION 5. GEOLOGIC LOG OF WELL

DEPTH FROM SURFACE FROM (feet)	DEPTH FROM SURFACE TO (feet)	DESCRIPTION Describe material, grain size, color, etc.	Check (X) every interval where water was encountered
0	10	(Red) Clay	
10	90	red Clay & rock	
90	130	Gray - rock	
130	140	Sand	*
140	200	Red Volcanic rock	
200	310	brown - hard Clay	
310	320	brown sand	*
320	360	Volcanic rock	

Well Driller Report and Well Log

WELL REGISTRATION NUMBER
55- 212447

SECTION 6. WELL SITE PLAN

NAME OF WELL OWNER	COUNTY ASSESSOR'S PARCEL ID NUMBER		
	BOOK	MAP	PARCEL
RICHARD & JULIE FULTZ	101	44	010

Please draw the following: (1) the boundaries of property on which the well was located; (2) the proposed well location; (3) the locations of all septic tank systems and sewer systems on the property or within 100 feet of the well location, even if on neighboring properties; and (4) any permanent structures on the property that may aid in locating the well.

Please indicate the distance between the well location and any septic tank system or sewer system.

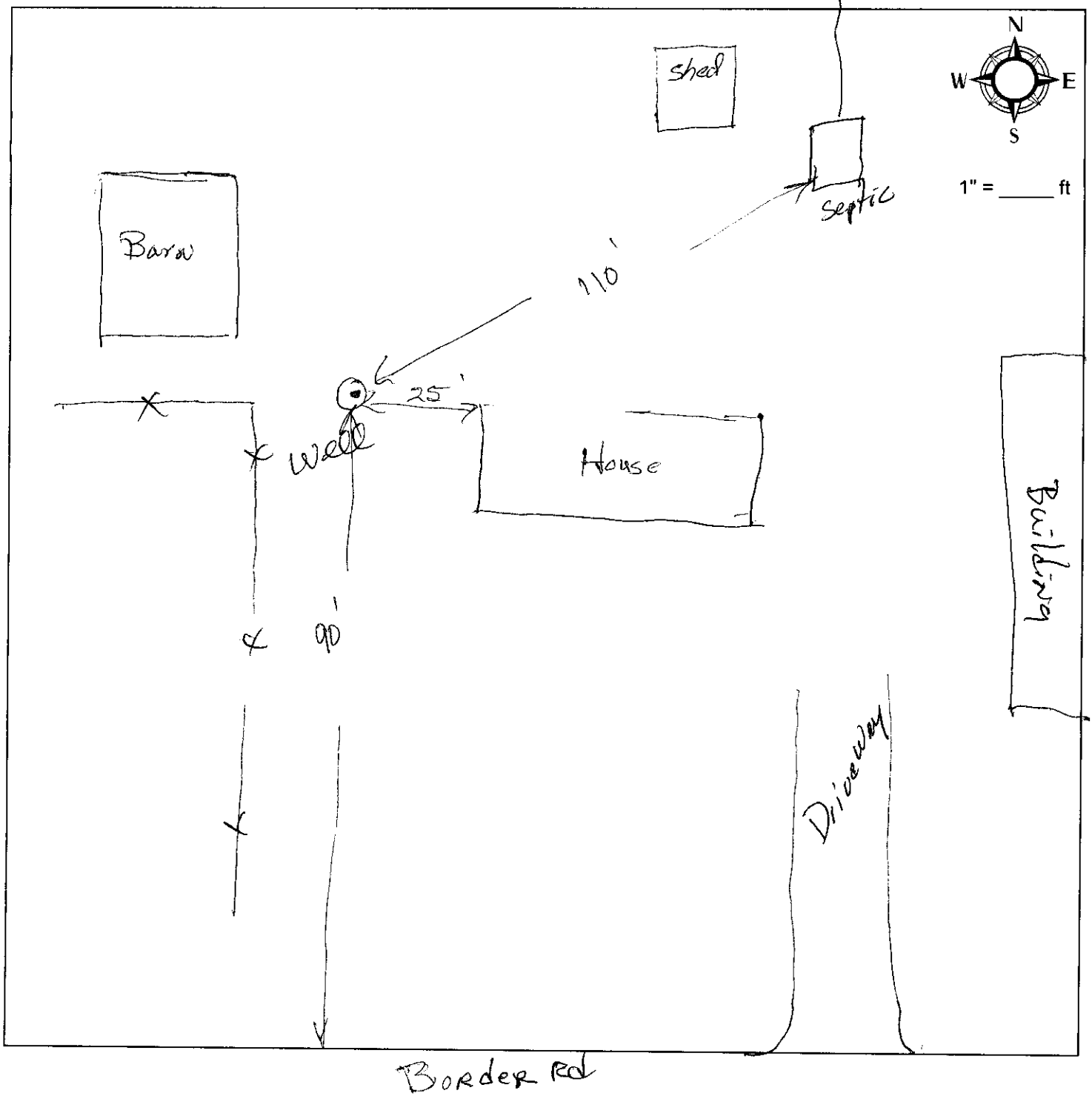

ARIZONA DEPARTMENT OF WATER RESOURCES

WATER MANAGEMENT SUPPORT SECTION

3550 N. Central Avenue
Phoenix, Arizona 85012

THIS AUTHORIZATION SHALL BE IN POSSESSION OF THE DRILLER DURING ALL DRILL OPERATIONS

WELL REGISTRATION NO: 55-212447

AUTHORIZED DRILLER: ALLEN S WELL SERVICE L.L.C LICENSE NO: 14

NOTICE OF INTENTION TO DRILL AN EXEMPT WELL(S) HAS BEEN FILED WITH THE DEPARTMENT BY:

WELL OWNER: RICHARD & JULIE FULTZ 694 E BORDER RD BISBEE, AZ 85603

THE WELL(S) IS/ARE TO BE LOCATED IN THE:
SW ¼ OF THE SW ¼ OF THE SE ¼ SECTION 11 TOWNSHIP 24 SOUTH RANGE 24 EAST

NO. OF WELLS IN THIS PROJECT: 1 ASSESSOR PARCEL NO: 101-44-010

THIS AUTHORIZATION EXPIRES AT MIDNIGHT ON THE 22ND DAY OF MAY, 2007

WATER MANAGEMENT SUPPORT

THE DRILLER MUST FILE A LOG OF THE WELL
WITHIN 30 DAYS OF COMPLETION OF DRILLING

GREAT SEAL OF THE STATE OF ARIZONA
DITAT DEUS
1912

ARIZONA DEPARTMENT OF WATER RESOURCES
3550 N. Central Avenue, Phoenix, Arizona 85012
Telephone (602) 771-8500
Fax (602) 771-8691

May 24, 2006

Janet Napolitano
Governor

Herbert R. Guenther
Director

RICHARD & JULIE FULTZ
694 E BORDER RD
BISBEE, AZ 85603 - 6324

Registration No. 55- 212447
File No. D(24-24) 11 DCC

Dear Well Owner:

Enclosed is a copy of the Notice of Intention (NOI) to Drill a well that you recently filed with this Department pursuant to A.R.S. § 45-596. This is to inform you that the Department has approved the NOI and has mailed or otherwise provided a drilling card authorizing the drilling of the well to the well driller identified in the NOI. The driller may not begin drilling until he has received the drilling card, which must be displayed on the drill rig during drilling.

Well drilling activities must be completed within one year after the date the NOI was filed with the Department. If drilling is not completed within one year, you must file a new NOI before proceeding with further drilling. If in the course of drilling the well, it is determined that the well cannot be successfully completed as initially intended (dry hole, cave in, lost tools, etc.), the well must be properly abandoned and a Well Abandonment Completion Report must be filed as required by A.A.C. R12-15-816(F).

If you change drillers, you must notify the Department of the new driller's identity. Please ensure that the new driller is licensed by the Department to drill the type of well you require. A new driller may not begin drilling until he receives a new drilling card from the Department. If you are drilling a new or replacement well and it is necessary to change the location of the proposed well, you may not proceed with drilling until you file an amended NOI with the Department and the Department issues an amended drilling card to the driller. If county approval was required for the original well site plan (this applies to domestic wells on parcels that are five acres or less), you must submit a new well site plan with the new well location to your local county health authority for approval prior to filing the amended NOI with the Department.

A.R.S. § 45-600 requires the registered well owner to complete and file a Pump Installation Completion Report form (DWR form 55-56) within 30 days after the installation of pumping equipment. A form is enclosed for your use. Also enclosed is a well owner's guide that provides useful information and advice concerning your upcoming well construction project. A.R.S.§ 45-600 also requires the driller to file a complete and accurate Well Drillers Report and Well Log (DWR form 55-55) within 30 days after completion of drilling. That form was mailed to your driller with the drilling card. You should insist and ensure that all of the required forms are accurately completed and timely filed with the Department.

Please be advised that A.R.S. § 45-593(C) requires the person to whom a well is registered to notify the Department of a change in ownership of the well and/or information pertaining to the physical characteristics of the well in order to keep this well registration file current and accurate. Any change in well information or a request to change well driller must be filed on a Request to Change Well Information form (DWR form 55-71A) that may be downloaded from the ADWR Internet website at <http://www.water.az.gov/adwr/content/forms/default.htm#NOI>.

Sincerely,

Tiffany Hancock

Tiffany Hancock
NOI Unit
Water Management Support Section

Enclosures

Arizona Department of Water Resources
Water Management Support Section
P.O. Box 458 • Phoenix, Arizona 85001-0458
(602) 417-2470 • (800) 352-8488
www.water.az.gov

Notice of Intent to Drill, Deepen, Replace or Modify a Well

(except a Non-Exempt Well in an Active Management Area)

$150 or ~~$50~~ 100 FEE

AMA / INA	B 35 SB
RECEIVED DATE 5/23/06	WS 13
ISSUED DATE 5/24/06	WQARF CERCLA

FILE NUMBER D(24-24)11DCC
WELL REGISTRATION NUMBER 55 - 212447

- Review instructions prior to completing form in black or blue ink.
- You must include with your Notice:
- Check or money order in the amount of the appropriate filing fee. For a well located within an AMA or INA, the fee is $150.00. For a well not located within an AMA or INA, the fee is $50.00 if the well will be used solely for domestic purposes (see page 2 and instructions) and will have a pump with a maximum capacity of not more than 35 gallons per minute. Otherwise, the fee is $150.00.
- Authority for fee: A.R.S. § 45-596.

** PLEASE PRINT CLEARLY **

SECTION 1. COUNTY OR LOCAL HEALTH AUTHORITY ENDORSEMENT (If applicable)

If water from the proposed well will be used for domestic purposes on a parcel of land of 5 or fewer acres, the applicable county or local health authority must endorse all items in Section 1 before submission to the Department of Water Resources. You must also attach a site plan (see instructions).

CHECK ONE

- [X] County or Local Health Authority Recommends Approval (pursuant to A.R.S. § 45-596 (G) and (F))
  - [X] Field Inspection Performed
  - [ ] Site Plan Review Only
- [ ] Insufficient Information to Make a Determination

COUNTY OR LOCAL AUTHORITY NAME AND TITLE: Carlos Diaz R.S.

TELEPHONE NUMBER: 520-432-9442 | DATE: May 19, 2006

Official County or Local Seal or Stamp

APPROVED BY THE COCHISE COUNTY ENVIRONMENTAL HEALTH DIVISION
DATE May 19, 2006
BY Carlos Diaz R.S.

COUNTY OR LOCAL AUTHORITY SIGNATURE: Carlos Diaz R.S.

SECTION 2. REGISTRY INFORMATION

Well Type

CHECK ONE

- [X] Exempt (Pump has a maximum capacity of not more than 35 gpm and water is not used for irrigation purposes inside an AMA.) (*See instructions.*)
- [ ] Non-Exempt (Pump has a maximum capacity of more than 35 gpm or water is used for irrigation purposes inside an AMA.) (*See instructions.*)

DESIGN PUMP CAPACITY: 25 Gallons Per Minute

Proposed Action

CHECK ONE

- [X] Drill New Well
- [ ] Deepen
- [ ] Replace
- [ ] Modify

If Deepening, Replacing or Modifying:

ORIGINAL WELL REGISTRATION NUMBER: 55 -

MAXIMUM CAPACITY OF ORIGINAL WELL: Gallons Per Minute

DISTANCE & DIRECTION FROM ORIGINAL WELL: Feet

Location of Well

WELL LOCATION ADDRESS (IF ANY):

TOWNSHIP (N/S)	RANGE (E/W)	SECTION	160 ACRE	40 ACRE	10 ACRE
24S	24E	11	SE ¼	SW ¼	SW ¼

COUNTY ASSESSOR'S PARCEL ID NUMBER

BOOK	MAP	PARCEL	# OF ACRES
101	44	010-6	5.06

PLACE OF WATER USE (ONLY IF DIFFERENT FROM LOCATION OF WELL)

TOWNSHIP (N/S)	RANGE (E/W)	SECTION	160 ACRE	40 ACRE	10 ACRE
			¼	¼	¼

COUNTY WHERE WELL IS LOCATED: Cochise

SECTION 3. OWNER INFORMATION

Well Owner

FULL NAME OF COMPANY, ORGANIZATION, OR INDIVIDUAL: Richard & Julie FuLTZ

MAILING ADDRESS: 694 E Border Rd

CITY / STATE / ZIP CODE: Bisbee Az. 85603-6324

CONTACT PERSON NAME AND TITLE: Same

TELEPHONE NUMBER: 520 432 4463 | FAX:

Landowner (if different from Well Owner)

FULL NAME OF COMPANY, GOVERNMENT AGENCY, OR INDIVIDUAL:

MAILING ADDRESS:

CITY / STATE / ZIP CODE: MAY 23 2006

CONTACT PERSON NAME AND TITLE:

TELEPHONE NUMBER: | FAX:

SECTION 4.

Questions	Yes	No	If Yes:
1. Is the proposed well site within 100 feet of a septic tank system, sewer disposal area, landfill, hazardous materials or petroleum storage area or tank?		X	You must also request a variance (A.A.C. R12-15-818).
2. Is there another well name or identification number associated with this well?		X	PLEASE STATE
3. Is the proposed well the second exempt well on this parcel for the same use?		X	If the proposed well is in an Active Management Area, you must also file a supplemental form 55-40A.

Existing old well has caved in

Notice of Intent to Drill, Deepen, Replace or Modify a Well

WELL REGISTRATION NUMBER
55-212447

SECTION 5. DRILLING AUTHORIZATION

Drilling Firm

NAME: ALLENS Well Service

DWR LICENSE NUMBER: 14

ROC LICENSE CATEGORY: C-53 L-53

TELEPHONE NUMBER: 520 642 3775

FAX: 520 642 3221

MAILING ADDRESS: 5509 W. Gleeson Rd

CITY / STATE / ZIP CODE: Elfrida Az. 85610

MAY 23 2006

SECTION 6. WATER / SITE INFORMATION

Principal Use of Water (CHECK ONE)	*Other Uses* of Water (CHECK ALL THAT APPLY)
☐ Irrigation	☐ Irrigation
☐ Utility	☐ Utility
☐ Commercial	☐ Commercial
☑ Domestic	☐ Domestic
☐ Municipal	☐ Municipal
☐ Industrial	☐ Industrial
☐ Mining	☐ Mining
☐ Stock	☐ Stock
☐ Recharge	☐ Recharge
☐ Dewatering	☐ Dewatering
☐ Other *(please specify):*	☐ Other *(please specify):*

SECTION 7. PROPOSED WELL CONSTRUCTION DESIGN (attach separate sheet if needed)

DATE CONSTRUCTION IS TO BEGIN: June 06

Borehole

DEPTH FROM SURFACE FROM (feet)	DEPTH FROM SURFACE TO (feet)	BOREHOLE DIAMETER (inches)
0	20	12 1/4
20	200	8

Casing

DEPTH FROM SURFACE FROM (feet)	DEPTH FROM SURFACE TO (feet)	OUTER DIAMETER (inches)	MATERIAL TYPE (T) STEEL	PVC	ABS	IF OTHER TYPE, DESCRIBE	PERFORATION TYPE (T) BLANK OR NONE	WIRE WRAP	SHUTTER SCREEN	MILLS KNIFE	SLOTTED	IF OTHER TYPE, DESCRIBE	GROUTING MATERIAL
+1	20	8 5/8	X*										Cement
0	200	6		X									

* ADWR well construction standards require a surface seal consisting of a minimum of 20 feet of steel casing. Cement grout must be used to fill the annular space between the surface casing and the borehole. (A.A.C. R12-15-811(B))

The Department's issuance of an authorization to drill a well is not a determination of whether water withdrawn from the well is legally surface water or groundwater. The legal nature of the water withdrawn from the well may be the subject of court action in the future as part of a determination of surface water rights in your area. If there are court proceedings that could affect your well, you will be notified and be given the opportunity to participate. If you have questions regarding the legal nature of the water to be withdrawn from your proposed well, please consult with an experienced civil engineer, hydrologist or water rights attorney.

For the purposes of determining appropriate fees outside AMAs or INAs, "domestic purposes" is defined as "uses related to the supply, service and activities of households and private residences and includes the application of water to less than 2 acres of land to produce plants or parts of plants for sale or human consumption, or for use as feed for livestock, range livestock or poultry, as such terms are defined in A.R.S. § 3-1201."

I state that this notice is filed in compliance with A.R.S. § 45-596 and is complete and correct to the best of my knowledge and belief.

TYPE OR PRINT NAME AND TITLE: RICHARD & JULIE FULTZ

SIGNATURE OF WELL OWNER OR LANDOWNER: Richard Fultz, Julie Fultz

DATE: 4-28-06

Notice of Intent to Drill, Deepen, Replace or Modify a Well

WELL REGISTRATION NUMBER
55- 212447

WELL SITE PLAN

NAME OF WELL OWNER	COUNTY ASSESSOR'S PARCEL ID NUMBER		
	BOOK	MAP	PARCEL
Richard & Julie Fultz			

- If this well will be a domestic well on 5 acres or less, please draw the following: (1) the boundaries of your property; (2) the proposed well location; (3) the locations of all septic tank systems and sewer systems on the property or within 100 feet of the well location, even if on neighboring properties; and (4) any permanent structures on the property that may aid in locating the well. If the parcel is vacant land or lacks a septic tank or sewer system, please indicate this.
- Indicate the distance between the proposed well location and any septic tank system or sewer system.

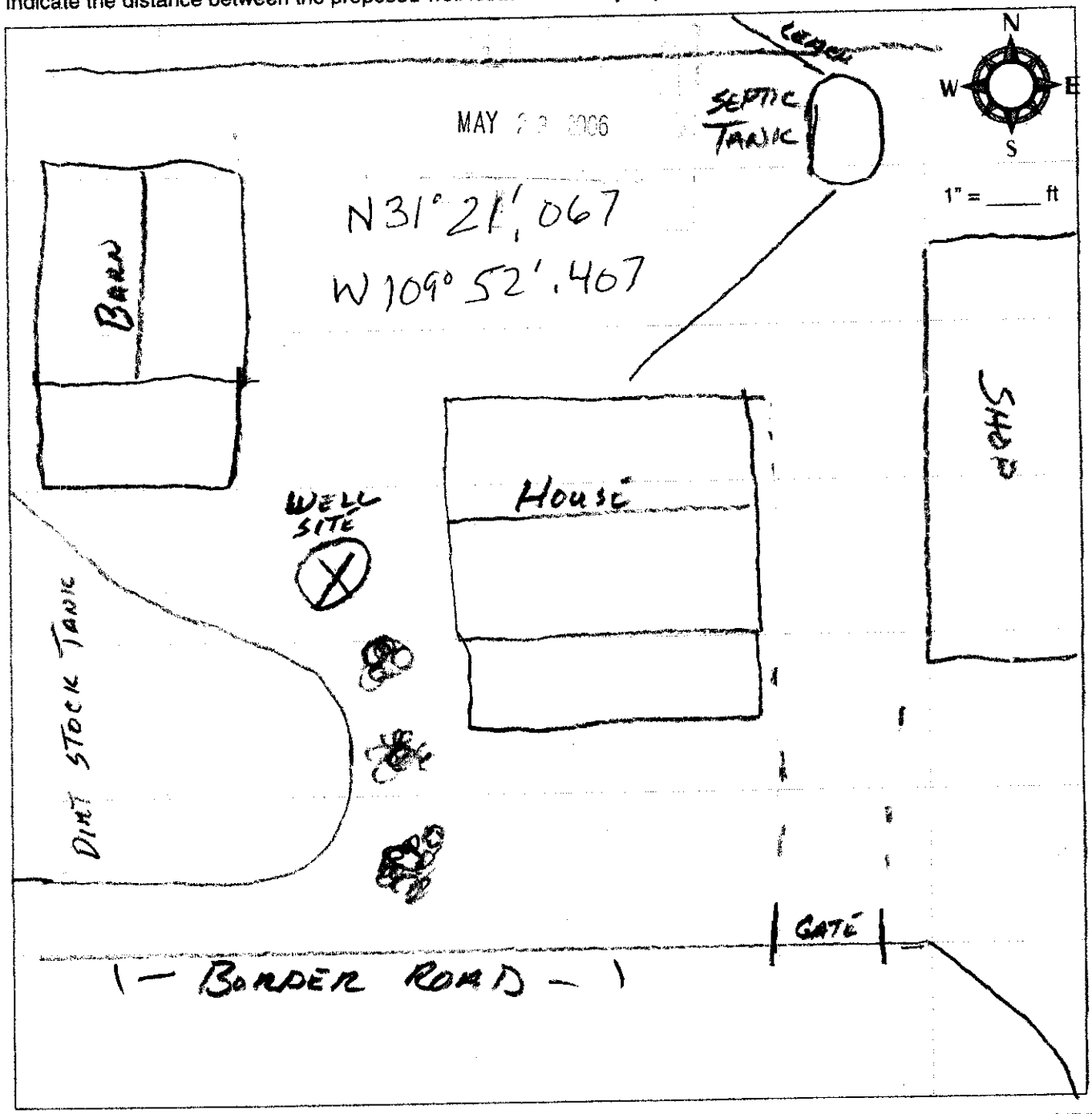

COUNTY OR LOCAL AUTHORITY NAME AND TITLE: CARLOS DIAZ RS

COUNTY OR LOCAL AUTHORITY SIGNATURE: Carlos Diaz RS

TELEPHONE NUMBER: ~~520~~ 520 432 9442

DATE: May 19 2006

APPROVED BY THE COCHISE COUNTY ENVIRONMENTAL HEALTH DIVISION

DATE May 19 2006

BY Carlos Diaz RS

Official County or Local Seal or Stamp

Arizona Department of Water Resources
Water Management Support Section
P.O. Box 458 • Phoenix, Arizona 85001-0458
(602) 417-2470 • (800) 352-8488
www.water.az.gov

Notice of Intent to Drill, Deepen, Replace or Modify a Well

(except a Non-Exempt Well in an Active Management Area)

$150 or ~~$50~~ 100 FEE

AMA / INA	B	SB
RECEIVED DATE	WS	
ISSUED DATE	WQARF	CERCLA

FILE NUMBER

WELL REGISTRATION NUMBER

55 - 212447

- Review instructions prior to completing form in black or blue ink.
- You must include with your Notice:
- Check or money order in the amount of the appropriate filing fee. For a well located within an AMA or INA, the fee is $150.00. For a well not located within an AMA or INA, the fee is $50.00 if the well will be used solely for domestic purposes (see page 2 and instructions) and will have a pump with a maximum capacity of not more than 35 gallons per minute. Otherwise, the fee is $150.00.
- Authority for fee: A.R.S. § 45-596.

** PLEASE PRINT CLEARLY **

SECTION 1. COUNTY OR LOCAL HEALTH AUTHORITY ENDORSEMENT (if applicable)

If water from the proposed well will be used for domestic purposes on a parcel of land of 5 or fewer acres, the applicable county or local health authority must endorse all items in Section 1 before submission to the Department of Water Resources. You must also attach a site plan (see instructions).

CHECK ONE

- [X] County or Local Health Authority Recommends Approval (pursuant to A.R.S. § 45-596 (G) and (F))
  - [X] Field Inspection Performed
  - [ ] Site Plan Review Only
- [ ] Insufficient Information to Make a Determination

COUNTY OR LOCAL AUTHORITY NAME AND TITLE

RECEIVED MAY 23 2006

Official County or Local Seal or Stamp

APPROVED BY THE COCHISE COUNTY ENVIRONMENTAL HEALTH DIVISION
DATE May 19, 2006
BY [signature]

COUNTY OF COCHISE ARIZONA

THORITY SIGNATURE [signature]

148

91-532/1221
27

RICHARD C. FULTZ
694 BORDER RD 520-432-4463
BISBEE, AZ 85603

Date 4-28-06

Pay to the Order of ADWR $ 100.00/100 s

One Hundred Dollars & NO/100 s Dollars

National Bank OF ARIZONA
1-800-487-8168
www.nbarizona.com

For [redacted]

[redacted] MP

HORSE PLAY™ WHO

©Clarke American

ANY)

CTION	160 ACRE	40 ACRE	10 ACRE
1	SE ¼	SW ¼	SW ¼

ID NUMBER

PARCEL	# OF ACRES
010-6	5.06

F DIFFERENT FROM LOCATION OF WELL)

CTION	160 ACRE	40 ACRE	10 ACRE
	¼	¼	¼

DESIGNY UMP CAPACITY	DISTANCE & DIRECTION FROM ORIGINAL WELL	COUNTY WHERE WELL IS LOCATED
25 Gallons Per Minute	Feet	Cochise

SECTION 3. OWNER INFORMATION

Well Owner		Landowner (if different from Well Owner)	
FULL NAME OF COMPANY, ORGANIZATION, OR INDIVIDUAL: Richard & Julie FuLTZ		FULL NAME OF COMPANY, GOVERNMENT AGENCY, OR INDIVIDUAL	
MAILING ADDRESS: 694 E Border Rd		MAILING ADDRESS	
CITY / STATE / ZIP CODE: Bisbee Az. 85603-6324		CITY / STATE / ZIP CODE	
CONTACT PERSON NAME AND TITLE: Same		CONTACT PERSON NAME AND TITLE	
TELEPHONE NUMBER: 520 432 4463	FAX	TELEPHONE NUMBER	FAX

SECTION 4.

Questions	Yes	No	If Yes:
1. Is the proposed well site within 100 feet of a septic tank system, sewer disposal area, landfill, hazardous materials or petroleum storage area or tank?		X	You must also request a variance (A.A.C. R12-15-818).
2. Is there another well name or identification number associated with this well?		X	PLEASE STATE
3. Is the proposed well the second exempt well on this parcel for the same use?		X	If the proposed well is in an Active Management Area, you must also file a supplemental form 55-40A.

Existing old well has caved in

2-72

OF ARIZONA

DEPARTMENT OF
WATER RESOURCES

WELL DRILLER REPORT

This report should be prepared by the driller in all detail and filed with the Department within 30 days following completion of the well.

1. Owner Jesus Frances
Name
P.O. Box 395, Naco, Az 85620
Address

2. Lessee or Operator _____
Name
_____
Address

3. Driller Lee's Well Drilling
P. O. Bx-4558
Name Huachuca City, AZ. 85616
_____
Address

4. Location of well: T-24S R 24E Sec 16 aw nw nw

5. Permit No. _____
(if issued)

DESCRIPTION OF WELL

6. Total depth of hole 200 ft.
7. Type of Casing PVC
8. Diameter and length of casing 6 in. from 0 to 200, _____ in from _____ to _____.
9. Method of sealing at reduction points Cement
10. Perforated from 180 to 200, from _____ to _____, from _____ to _____
11. Size of cuts 3/8" Number of cuts per foot one
12. If screen was installed: Length _____ ft. Diam _____ in. Type _____
13. Method of construction Drilled
drilled, dug, driven, bored, jetted, etc.
14. Date started 7 (Month) 1 (day) 81 (year)
15. Date completed 7 (Month) 1 (day) 81 (year)
16. Depth to water 160' ft. (If flowing well, so state.)
17. Describe point from which depth measurements were made, and give sea-level elevation if available. Ground level
18. If flowing well, state method of flow regulation _____
19. REMARKS: _____

DO NOT WRITE IN THIS SPACE
OFFICE RECORD
Registration No. 55-500101
Received _____ By _____
Entered 9-15-81 By [illegible]
File No. D(24-24)16 bbb

(Well log to appear on Reverse side)

LOG OF WELL

Indicate depth at which water was first encountered, and the depth and thickness of water bearing beds. If water is artesian, indicate depth at which encountered, and depth to which it rose in well.

FROM (FEET)	TO (FEET)	DESCRIPTION OF FORMATION MATERIAL
0	10	clay
10	200	Sandy clay & gravel



I hereby certify that this well was drilled by me (or under my supervision), and that each and all of the statements herein contained are true to the best of my knowledge and belief.

Driller Lee's Well Drilling
P. O. Box-4556
Huachuca City, AZ 85616

Address

Date

DEPARTMENT OF WATER RESOURCES
99 East Virginia
Phoenix, Arizona 85004

Registration No. 55-500101
Owner of
Well Site JESUS FRANCO

File No. D(24-24) 16 bbb

COMPLETION REPORT



1. Completion Report to be filed with the Department within 30 days after installation of pump equipment.

2. The tested pumping capacity of the well in gallons per minute for a non-flowing well should be determined by measuring the discharge of the pump after continuous operation for at least 4 hours and for a flowing well by measuring the natural flow at the land surface.

3. Drawdown of the water level for a non-flowing well should be measured in feet after not less than 4 hours of continuous operation and while still in operation and for a flowing well the shut-in pressure should be measured in feet above the land or in pounds per square inch at the land surface.

4. The static groundwater level should be measured in feet from the land surface immediately prior to the well capacity test.

LOCATION OF THE WELL

T-24s-R24E-S-16 NW-NW-NW .

Date Well Completed 7-81 Depth of Well 200'

1. Well Test:
Test Pumping Capacity 25 (Gal. per min.) Date Well Tested 7/8/81

Method of Discharge Measurement 5 gal Container (weir, orifice, current meter, etc.)

Static Groundwater Level 120' ft. Drawdown 10' ft.

Total Pumping Lift 180' ft. Drawdown _____ lbs. (Flowing Well)

2. Equipment Installed:

Kind of Pump Submersible (turbine, centrifugal, etc.)

Kind of Power Elec. (Elec., Nat. Gas, Etc.) H.P. Rating of Motor 3

I HEREBY CERTIFY that the above statements are true to the best of my knowledge and belief.

TRIPLE L PUMP CO.
Signature Box 414 • Huachuca City, Az. 85616
Phone 456-9377
Address

8/10, 1982
Date

City State Zip

8-17-82

EXEMPT WELL
FILING FEE: $3.00

DEPARTMENT OF WATER RESOURCES
NOTICE OF INTENTION TO DRILL OR DEEPEN
AN EXEMPT WELL

EXEMPT WELL

Section 45-596, Arizona Revised Statutes, provides: A person may not drill or cause to be drilled any well or deepen or replace an existing well without first filing a Notice of Intention to Drill with the Department on a form prescribed and furnished by the Department. The well shall be completed within one year after the date of Notice. An exempt well means a well having a pump with a maximum design capacity of not more than 35 gallons per minute which is used to withdraw groundwater. An exempt well may include the non-commercial irrigation of not more than 1 acre of land.

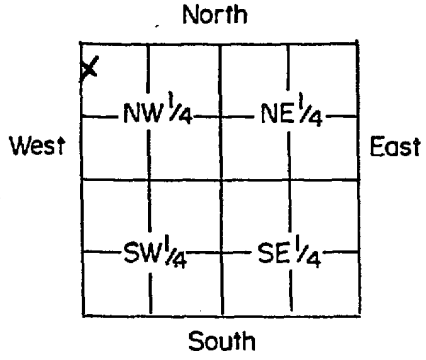

- Indicate Well Location by X
(Above diagram represents one 640 acre section)

WELL/LAND LOCATION:
1. Township 24S
2. Range 24E
3. Section 16
4. NW ¼ NW ¼ NW ¼ 10 acre sub-division
5. County Cochise

6. Owner of Well:
Name Jesus Franco
Address P.O. Bx - 295
City Naco State Az Zip 85620

7. Owner of Land:
Name
Address
City State Zip

DESCRIPTION OF WELL:
8. Diameter 6" Depth 250'
9. Type of Casing PVC
10. Principle use of Water Domestic
11. Other uses Intended
(If for non-commercial irrigation, state approximate area being cultivated.)
12. Construction will start about: 6 Month 81 Year

PLACE OF USE:
13. Township 24S
14. Range 24E
15. Section 16
16. Legal description of land water is to be used on:
17. Design Pump Capacity 10
18. Action Requested:
Drill ✓
Deepen
Replace
19. This notice filed by:
Owner
Lessee
Driller ✓

DO NOT WRITE IN THIS SPACE
OFFICE RECORD
FILE NO. D(24-24)16 b b b
FILED 6-8-81 BY gc
INPUT 6-11-81 BY Pat
DUPLICATE MAILED 6-12-81 BY g
REGISTRATION NO 55-500101
AMA NON EXPANSION AREA =

Name Lee's Well Drilling
Address P. O. Bx-4558 Huachuca City, AZ. 85616
City State Zip

20. Drillers Name:
Name Lee's Well Drilling
Address P. O. Bx-4558 Huachuca City, AZ. 85616
City State Zip
T-80 ✓ 48979
Department License Number

1. Fill out this form in duplicate and mail to P.O. Box 2600, Phoenix, Arizona, 85002, or deliver to 222 N. Central Ave., Suite 550, Phoenix, Arizona, 85004.
2. If the Exempt Well is in fact a replacement (or deepening) well, state the registration number of the existing well.
3. Construction standards for new and replacement wells and the deepening and abandonment of existing wells, shall be in accordance with Department Rules and Regulations.

I, _____, state that the construction will be under the direct and personal supervision of the well driller designated on this form and that the designated driller holds a contractors license pursuant to ARS 45-595.

June 3 - 1981
Date

Carol Drew - Lees Well Drlg.
Signature of Person Filing

Lee's Well Drilling
P. O. Box 4558
Huachuca City, Arizona 85616

STATE OF ARIZONA
DEPARTMENT OF WATER RESOURCES
WATER RIGHTS ADMINISTRATION
99 EAST VIRGINIA
PHOENIX, ARIZONA 85004

RECEIPT — FILE

KIND ENTRY	FILE REFERENCE NO.
55	500101
	THRU

For: Jesus Franco

№ 9289

ACCOUNT NO. FUND SOURCE	AGENCY	CHAPTER	DIV.	INT. ACCT.	ITEM DESCRIPTION	RATE	$ AMOUNT
					Filing fee for Notice of Intention to Drill		3.00
					or Deepen an Exempt Well		
					Water Rights (GW)		
					File #D(24-24)16 bbb		
					Registration #55-500101		
					Check #1776		

6/9/81 jc

TOTAL $ 3.00

ARIZONA DEPARTMENT OF WATER RESOURCES
Information Management Unit
P.O. Box 33589, Phoenix, Arizona 85067-3589
(602) 771-8527 * (800) 352-8488
www.water.az.gov

RECEIVED
MAR - 2 2009
WATER MGMT

Well Driller Report and Well Log

ENTERED
MAR 13 2009

This report should be prepared by the driller in detail and filed with the Department within 30 days following completion of the well.

** PLEASE PRINT CLEARLY **

FILE NUMBER: D(24-24) 10 DDB
WELL REGISTRATION NUMBER: 55- 218386
PERMIT NUMBER (IF ISSUED):

SECTION 1. DRILLING AUTHORIZATION

Mail To:

Drilling Firm

NAME	DWR LICENSE NUMBER
BRADLY DRILLING	736
ADDRESS	TELEPHONE NUMBER
562 E. HWY 82	520-456-2355
CITY/STATE/ZIP	FAX
HUACHUCA CITY, AZ 85616	

SECTION 2. REGISTRY INFORMATION

Well Owner

FULL NAME OF COMPANY, ORGANIZATION OR INDIVIDUAL: KENNETH FLEMING
MAILING ADDRESS: PO BOX 957
CITY / STATE / ZIP: BISBEE, AZ 85603
CONTACT PERSON NAME AND TITLE:
TELEPHONE NUMBER: 520-432-3727
FAX:
WELL NAME (e.g., MW-1, PZ-3, Lot 25 Well, Smith Well, etc.):

Location of Well

WELL LOCATION ADDRESS (IF ANY):

TOWNSHIP (N/S)	RANGE (E/W)	SECTION	160 ACRE	40 ACRE	10 ACRE
			1/4	1/4	1/4

LATITUDE			LONGITUDE		
° Degrees	' Minutes	"N Seconds	° Degrees	' Minutes	"W Seconds

METHOD OF LATITUDE / LONGITUDE (CHECK ONE): ☐ USGS Quad Map ☐ Conventional Survey ☐ *GPS: Hand-Held ☐ *GPS: Survey-Grade

LAND SURFACE ELEVATION AT WELL: Feet Above Sea Level

METHOD OF ELEVATION (CHECK ONE): ☐ USGS Quad Map ☐ Conventional Survey ☐ *GPS: Hand-Held ☐ *GPS: Survey-Grade

*IF GPS WAS USED, GEOGRAPHIC COORDINATE DATUM (CHECK ONE): ☐ NAD-83 ☐ Other (please specify):

COUNTY:

ASSESSOR'S PARCEL ID NUMBER BOOK	MAP	PARCEL
102	43	002H

SECTION 3. WELL CONSTRUCTION DETAILS

Drill Method

CHECK ONE
- ☑ Air Rotary
- ☐ Bored or Augered
- ☐ Cable Tool
- ☐ Dual Rotary
- ☐ Mud Rotary
- ☐ Reverse Circulation
- ☐ Driven
- ☐ Jetted
- ☐ Air Percussion / Odex Tubing
- ☐ Other (please specify)

Method of Well Development

CHECK ONE
- ☑ Airlift
- ☐ Bail
- ☐ Surge Back
- ☐ Surge Pump
- ☐ Other (please specify)

Condition of Well

CHECK ONE
- ☑ Capped
- ☐ Pump Installed

Method of Sealing at Reduction Points

CHECK ONE
- ☐ None
- ☐ Packed
- ☐ Swedged
- ☐ Welded
- ☑ Other (please specify)

NATIVE

Construction Dates

DATE WELL CONSTRUCTION STARTED: 2/5/09
DATE WELL CONSTRUCTION COMPLETED: 2/7/09

I state that this notice is filed in compliance with A.R.S. § 45-596 and is complete and correct to the best of my knowledge and belief.

DRILLING FIRM: BRADLY DRILLING
SIGNATURE OF QUALIFYING PARTY:
DATE: 2-12-09

Well Driller Report and Well Log

WELL REGISTRATION NUMBER
55- 218386

SECTION 4. WELL CONSTRUCTION DESIGN (AS BUILT) (attach additional page if needed)

DEPTH OF BORING	DEPTH OF COMPLETED WELL
445 Feet Below Land Surface	445 Feet Below Land Surface

Water Level Information

STATIC WATER LEVEL	DATE MEASURED	TIME MEASURED	IF FLOWING WELL, METHOD OF FLOW REGULATION
200 Feet Below Land Surface	2/9/09	10 AM	☐ Valve ☐ Other:

Borehole			Installed Casing														
DEPTH FROM SURFACE			DEPTH FROM SURFACE			MATERIAL TYPE (X)				PERFORATION TYPE (X)						
FROM (feet)	TO (feet)	BOREHOLE DIAMETER (inches)	FROM (feet)	TO (feet)	OUTER DIAMETER (inches)	STEEL	PVC	ABS	IF OTHER TYPE, DESCRIBE	BLANK OR NONE	WIRE WRAP	SHUTTER SCREEN	MILLS KNIFE	SLOTTED	IF OTHER TYPE, DESCRIBE	SLOT SIZE IF ANY (inches)
0	20	12¼"	0	20	8⅝"	X				X						
20	445	7⅞"	5	385	6½"		X			X						
			385	445	6½"		X							X		6 X .125

Installed Annular Material

DEPTH FROM SURFACE		ANNULAR MATERIAL TYPE (X)								FILTER PACK		
						BENTONITE						
FROM (feet)	TO (feet)	NONE	CONCRETE	NEAT CEMENT OR CEMENT GROUT	CEMENT-BENTONITE GROUT	GROUT	CHIPS	PELLETS	IF OTHER TYPE OF ANNULAR MATERIAL, DESCRIBE	SAND	GRAVEL	SIZE
0	20			X								
20	445								NATIVE			

Well Driller Report and Well Log

WELL REGISTRATION NUMBER
55- 218386

SECTION 5. GEOLOGIC LOG OF WELL

DEPTH FROM SURFACE FROM (feet)	DEPTH FROM SURFACE TO (feet)	DESCRIPTION Describe material, grain size, color, etc.	Check (X) every interval where water was encountered
0	2	TOPSOIL	
2	11	CLAY - BROWN	
11	13	BOULDER	
13	40	CLAY - GRAY	
40	47	GRAVEL - GREEN	
47	101	ROCK - PEA GREEN	
101	117	GRAVEL - GREEN	
117	142	GRAVELY CLAY - PEA GREEN	
142	148	SAND - BROWN	
148	227	SANDY CLAY - GRAY	
227	243	ROCK W/SOME CLAY - BROWN	
243	357	ROCK W/SOME CLAY - GREEN	
357	400	GRAVEL - DARK BROWN	X
400	445	GRAVEL - GREEN	

STATE OF ARIZONA REMITTANCE ADVICE

213016028

DEPARTMENT OF WATER RESOURCES (602) 417-2450 EXT.

INVOICE NO.	INVOICE DATE	INVOICE DESCRIPTION	AGY	DOCUMENT/SFX	AMOUNT
55-218386	09/30/08	REFUND FEE	WCA	2WCAR467	50.00

EVER WONDER WHERE YOUR PAYMENT FROM THE STATE IS? OR, WHICH STATE AGENCY PAID YOU THROUGH DIRECT DEPOSIT/ACH? VISIT OUR VENDOR PAYMENT WEBSITE, HTTP://WWW.VENPAY.GAO.AZDOA.GOV/.

FUND:	ISSUE DATE:	WARRANT AMOUNT
2491	10/07/08	50.00

VENDOR NAME: KENNETH FLEMING

FOLD OR SEPARATE AT COLORED LINE BELOW

STATE OF ARIZONA

NOT GOOD AFTER VOID DATE SHOWN

DATE ISSUED MO-DAY-YR	VOID AFTER MO-DAY-YR
10/07/08	04/04/09

FUND	AGENCY	DOCUMENT NO.
2491	WCA	2WCAR467

91-113
1221

BANK	WARRANT NO.
21	3016028

PAY THIS AMOUNT
$50.00

**********FIFTY AND 00/100 DOLLARS

PAY TO THE ORDER OF:

KENNETH FLEMING
PO BOX 957
BISBEE AZ 85603

DIRECTOR
DEPARTMENT OF ADMINISTRATION

COUNTERSIGNED GOVERNOR

PAYABLE THRU STATE SERVICING BANK OF STATE TREASURER OF ARIZONA

[redacted]

ARIZONA DEPARTMENT OF WATER RESOURCES
WATER MANAGEMENT SUPPORT SECTION – NOI UNIT

MEMORANDUM

DATE: September 25, 2008

TO: Lihua Li, Finance Manager, Office of Financial Services

THRU: Liza Logan, Section Manager

FROM: Denae Tak

RE: REFUND

APPLICATION: NOI to Drill 55-218386

On 9/23/08, Kenneth Fleming submitted Check No. 1879 in the amount of $150.00 for the payment of a NOI application; (Well Registration Number 55-218386). However, The Department is refunding a portion of the NOI filing fees because of an overpayment on Kenneth Fleming's part. For a well not located within an AMA or INA, the filing fee is $100 if the well will be used solely for domestic purposes and will have a pump with a maximum capacity of not more than 35 gallons per minute. Therefore we are refunding him $50.00.

Please prepare a refund check in the amount of $50.00, made payable to:

KENNETH FLEMING
PO BOX 957
BISBEE, AZ 85603

Please send a copy of the refund check to me for our file.
Thank you.

CC: Denae Tak
File (55-218386)

ARIZONA DEPARTMENT OF WATER RESOURCES
3550 North Central Avenue, Phoenix, Arizona 85012
Telephone 602 771-8646
Fax 602 771-8691

Janet Napolitano
Governor

Herbert R. Guenther
Director

September 25, 2008

KENNETH FLEMING
PO BOX 957
BISBEE, AZ 85603

Re: NOI to Drill 55-218386

Dear Mr. Fleming:

Enclosed is a refund check in the amount of fifty dollars ($50.00). The Department is refunding a portion of the NOI filing fees because of an overpayment on your part. The appropriate filing fee for a well located within an AMA or INA is $150. For a well not located within an AMA or INA, the filing fee is $100 if the well will be used solely for domestic purposes and will have a pump with a maximum capacity of not more than 35 gallons per minute.

If you have any questions about the refund, please contact me at 602-771-8646.

Sincerely,

Denae Tak

Denae Tak
NOI Unit

Enclosures

Printed on recycled paper. Each ton of recycled paper saves 7,000 gallons of water.

ARIZONA DEPARTMENT OF WATER RESOURCES

WATER MANAGEMENT SUPPORT SECTION

3550 N. Central Avenue
Phoenix, Arizona 85012

THIS AUTHORIZATION SHALL BE IN POSSESSION OF THE DRILLER DURING ALL DRILL OPERATIONS

WELL REGISTRATION NO: 55-218386

AUTHORIZED DRILLER: BRADLY DRILLING LICENSE NO: 736

NOTICE OF INTENTION TO DRILL AN EXEMPT WELL(S) HAS BEEN FILED WITH THE DEPARTMENT BY:

WELL OWNER: KENNETH FLEMING PO BOX 957 BISBEE, AZ 85603

THE WELL(S) IS/ARE TO BE LOCATED IN THE:
NW ¼ OF THE SE ¼ OF THE SE ¼ SECTION 10 TOWNSHIP 24 SOUTH RANGE 24 EAST

NO. OF WELLS IN THIS PROJECT: 1 ASSESSOR PARCEL NO: 102-43-002H

THIS AUTHORIZATION EXPIRES AT MIDNIGHT ON THE 22ND DAY OF SEPTEMBER, 2009

Darlene Sumpter Kiny
WATER MANAGEMENT SUPPORT

THE DRILLER MUST FILE A LOG OF THE WELL
WITHIN 30 DAYS OF COMPLETION OF DRILLING

NOTICE! The Authorization to drill this well **DOES NOT constitute or guarantee an approval to use the well** for the purpose of withdrawing groundwater **for transportation to an Active Management Area (AMA)** pursuant to A.R.S. § 45-552, 45-553, 45-554 or 45-555(A) **without official prior approval from the Department.**

GREAT SEAL OF THE STATE OF ARIZONA
DITAT DEUS
1912

ARIZONA DEPARTMENT OF WATER RESOURCES
3550 N. Central Avenue, Phoenix, Arizona 85012
Telephone (602) 771-8500
Fax (602) 771-8691

September 25, 2008

Janet Napolitano
Governor

Herbert R. Guenther
Director

KENNETH FLEMING
PO BOX 957
BISBEE, AZ 85603

Registration No. 55-218386
File No. D(24-24) 10 DDB

Dear Well Owner:

Enclosed is a copy of the Notice of Intention (NOI) to Drill a well that you recently filed with this Department pursuant to A.R.S. § 45-596. This is to inform you that the Department has approved the NOI and has mailed or otherwise provided a drilling card authorizing the drilling of the well to the well driller identified in the NOI. The driller may not begin drilling until he has received the drilling card, which must be displayed on the drill rig during drilling. **PLEASE NOTE:** The Authorization to drill this well **DOES NOT constitute or guarantee an approval to use the well for the purpose of withdrawing groundwater for transportation to an Active Management Area (AMA)** pursuant to A.R.S. § 45-552, 45-553, 45-554 or 45-555(A). Groundwater **may not** be withdrawn from this well for these transportation purposes **without official prior approval from the Department.** Please contact the office in the AMA where the groundwater is to be transported to determine what additional forms are needed and for more information on this process.

Well drilling activities must be completed within one year after the date the NOI was filed with the Department. If drilling is not completed within one year, you must file a new NOI before proceeding with further drilling. If in the course of drilling the well, it is determined that the well cannot be successfully completed as initially intended (dry hole, cave in, lost tools, etc.), the well must be properly abandoned and a Well Abandonment Completion Report must be filed as required by A.A.C. R12-15-816(F).

If you change drillers, you must notify the Department of the new driller's identity. Please ensure that the new driller is licensed by the Department to drill the type of well you require. A new driller may not begin drilling until he receives a new drilling card from the Department. If you are drilling a new or replacement well and it is necessary to change the location of the proposed well, you may not proceed with drilling until you file an amended NOI with the Department and the Department issues an amended drilling card to the driller. If county approval was required for the original well site plan (this applies to domestic wells on parcels that are five acres or less), you must submit a new well site plan with the new well location to your local county health authority for approval prior to filing the amended NOI with the Department.

A.R.S. § 45-600 requires the registered well owner to complete and file a Pump Installation Completion Report form (DWR form 55-56) within 30 days after the installation of pumping equipment. A form is enclosed for your use. Also enclosed is a well owner's guide that provides useful information and advice concerning your upcoming well construction project. A.R.S.§ 45-600 also requires the driller to file a complete and accurate Well Drillers Report and Well Log (DWR form 55-55) within 30 days after completion of drilling. That form was mailed to your driller with the drilling card. You should insist and ensure that all of the required forms are accurately completed and timely filed with the Department.

Please be advised that A.R.S. § 45-593(C) requires the person to whom a well is registered to notify the Department of a change in ownership of the well and/or information pertaining to the physical characteristics of the well in order to keep this well registration file current and accurate. Any change in well information or a request to change well driller must be filed on a Request to Change Well Information form (DWR form 55-71A) that may be downloaded from the ADWR Internet website at <http://www.water.az.gov/adwr/content/forms/default.htm#NOI>.

Sincerely,

Denae Schoonover
NOI Unit
Water Management Support Section

Enclosures

Printed on recycled paper. Each ton of recycled paper saves 7,000 gallons of water.

RECEIVED

SEP 23 2008

WATER MGMT

Arizona Department of Water Resources
Water Management Support Section
P.O. Box 458 • Phoenix, Arizona 85001-0458
(602) 771-8500 • (800) 352-8488
(602) 771-8691 fax • www.azwater.gov

Notice of Intent to Drill, Deepen, Replace or Modify a Well

(except a Non-Exempt Well in an Active Management Area)

$150 or $100 FEE

- Review instructions prior to completing form in black or blue ink.
- You must include with your Notice:
- Check or money order in the amount of the appropriate filing fee. For a well located within an AMA or INA, the fee is $150.00. For a well not located within an AMA or INA, the fee is $100.00 if the well will be used solely for domestic purposes (see page 2 and instructions) and will have a pump with a maximum capacity of not more than 35 gallons per minute. Otherwise, the fee is $150.00.
- Authority for fee: A.R.S. § 45-596.

** PLEASE PRINT CLEARLY **

AMA / INA	B	SB
	76	
RECEIVED DATE	WS	
9-23-08	11	
ISSUED DATE	WQARF	CERCLA
9-25-08		

FILE NUMBER: D(24-24)10 DDB

WELL REGISTRATION NUMBER: 55 - 218386

SECTION 1. COUNTY OR LOCAL HEALTH AUTHORITY APPROVAL (if applicable)

If water from the proposed well will be used for domestic purposes on a parcel of land of 5 or fewer acres, the applicable county or local health authority must endorse all items in Section 1 within one year before submission to the Department of Water Resources. You must also attach a site plan (pg. 3).

CHECK ONE

- [X] County or Local Health Authority Recommends Approval (pursuant to A.R.S. § 45-596 (G) and (F))
  - [X] Field Inspection Performed
  - [ ] Site Plan Review Only
- [ ] Insufficient Information to Make a Determination

Official County or Local Seal or Stamp: APPROVED BY THE COCHISE COUNTY ENVIRONMENTAL HEALTH DIVISION

DATE: Sept 18 2008

BY: Carlos Diaz R.S.

COUNTY OR LOCAL AUTHORITY NAME AND TITLE: Carlos Diaz R.S.

TELEPHONE NUMBER: 520-432-9447

DATE: Sept 18, 2008

COUNTY OR LOCAL AUTHORITY SIGNATURE: Carlos Diaz R.S.

Per Conv 9-25-08 D.F.

SECTION 2. REGISTRY INFORMATION

Well Type

CHECK ONE

- [X] Exempt (Pump has a maximum capacity of not more than 35 gpm and water is not used for irrigation purposes inside an AMA.) *(See instructions.)*
- [ ] Non-Exempt (Pump has a maximum capacity of more than 35 gpm and the well is located outside an AMA.) *(See instructions.)*

DESIGN PUMP CAPACITY: 34 Gallons Per Minute

Proposed Action

CHECK ONE

- [X] Drill New Well
- [ ] Deepen
- [ ] Replace
- [ ] Modify

If Deepening, Replacing or Modifying:

ORIGINAL WELL REGISTRATION NUMBER: 55 -

MAXIMUM CAPACITY OF ORIGINAL WELL: Gallons Per Minute

DISTANCE & DIRECTION FROM ORIGINAL WELL: Feet

Location of Well

WELL LOCATION ADDRESS (IF ANY): 150 W. Ruedy LANE Bisbee AZ

TOWNSHIP (N/S)	RANGE (E/W)	SECTION	160 ACRE	40 ACRE	10 ACRE
24	24	10	S/E ¼	S/E ¼	N/W ¼

COUNTY ASSESSOR'S PARCEL ID NUMBER

BOOK	MAP	PARCEL	# OF ACRES
102	43	002H	1

PLACE OF WATER USE (ONLY IF DIFFERENT FROM LOCATION OF WELL)

TOWNSHIP (N/S)	RANGE (E/W)	SECTION	160 ACRE	40 ACRE	10 ACRE
			¼	¼	¼

COUNTY WHERE WELL IS LOCATED: Cochise

SECTION 3. OWNER INFORMATION

Well Owner

FULL NAME OF COMPANY, ORGANIZATION, OR INDIVIDUAL: Kenneth Fleming

MAILING ADDRESS: P.O. Box 957

CITY / STATE / ZIP CODE: Bisbee AZ 85603

CONTACT PERSON NAME AND TITLE: Kenneth Fleming (Owner)

TELEPHONE NUMBER: 520 432 3727 Shop #

FAX:

Landowner (if different from Well Owner)

FULL NAME OF COMPANY, GOVERNMENT AGENCY, OR INDIVIDUAL: Kenneth Fleming

MAILING ADDRESS: P.O. Box 957

CITY / STATE / ZIP CODE: Bisbee AZ 85603

CONTACT PERSON NAME AND TITLE: Kenneth Fleming (Owner)

TELEPHONE NUMBER: 520 432 3727

FAX:

SECTION 4.

Questions	Yes	No	If Yes:
1. Is the proposed well site within 100 feet of a septic tank system, sewer disposal area, landfill, hazardous materials or petroleum storage area or tank?		X None Known	You must also request a variance (A.A.C. R12-15-818).
2. Is there another well name or identification number associated with this well (e.g., Lot 35 Well, Smith Well, etc.)?		X	PLEASE STATE
3. Is the proposed well a NEW well to be located within an Active Management Area? *(See instructions)*		X	Unless the well is a replacement well and the total number of operable exempt wells on the land is not increasing, you must also file a supplemental form A.R.S. § 45-454(C) & (D).
4. Is the proposed well the second exempt well on this parcel for the same use?		X	If the proposed well is in an Active Management Area, you must also file a supplemental form 55-40A.

RECEIVED

SEP 2 3 2008

WATER MGMT

Notice of Intent to Drill, Deepen, Replace or Modify a Well

WELL REGISTRATION NUMBER
55 - 218386

SECTION 5 DRILLING AUTHORIZATION

Drilling Firm

NAME: Bradley Drilling INC.

DWR LICENSE NUMBER: 736

ROC LICENSE CATEGORY: C 53 #184176

TELEPHONE NUMBER: 520-456-2355

FAX: 520-456-0247

MAILING ADDRESS: 562 E. Hiway 82

CITY / STATE / ZIP CODE: Huachuca City - AZ 85616

DATE CONSTRUCTION IS TO BEGIN:

SECTION 6 WATER/SITE INFORMATION

Principal Use of Water (CHECK ONE)	*Other Uses* of Water (CHECK ALL THAT APPLY)
☐ Irrigation	☐ Irrigation
☐ Utility	☐ Utility
☐ Commercial	☐ Commercial
☒ Domestic	☐ Domestic
☐ Municipal	☐ Municipal
☐ Industrial	☐ Industrial
☐ Mining	☐ Mining
☐ Stock	☐ Stock
☐ Recharge	☐ Recharge
☐ Dewatering	☐ Dewatering
☐ Other *(please specify):*	☐ Other *(please specify):*

SECTION 7 PROPOSED WELL CONSTRUCTION DESIGN (attach separate sheet if needed)

Borehole

DEPTH FROM SURFACE FROM (feet)	DEPTH FROM SURFACE TO (feet)	BOREHOLE DIAMETER (inches)
GL 0"	20	14"

Casing

DEPTH FROM SURFACE FROM (feet)	DEPTH FROM SURFACE TO (feet)	OUTER DIAMETER (inches)	MATERIAL TYPE (T): STEEL	PVC	ABS	IF OTHER TYPE, DESCRIBE	PERFORATION TYPE (T): BLANK OR NONE	WIRE WRAP	SHUTTER SCREEN	MILLS KNIFE	SLOTTED	IF OTHER TYPE, DESCRIBE	GROUTING MATERIAL
20"	400'	8"	X*	X							X		Cement
		DLT											

* ADWR well construction standards require a surface seal consisting of a minimum of 20 feet of steel casing. Cement grout must be used to fill the annular space between the surface casing and the borehole. (A.A.C. R12-15-811(B))

The Department's issuance of an authorization to drill a well is not a determination of whether water withdrawn from the well is legally surface water or groundwater. The legal nature of the water withdrawn from the well may be the subject of court action in the future as part of a determination of surface water rights in your area. If there are court proceedings that could affect your well, you will be notified and be given the opportunity to participate. If you have questions regarding the legal nature of the water to be withdrawn from your proposed well, please consult with an experienced civil engineer, hydrologist or water rights attorney.

For the purposes of determining appropriate fees outside AMAs or INAs, "domestic purposes" is defined as "uses related to the supply, service and activities of households and private residences and includes the application of water to less than 2 acres of land to produce plants or parts of plants for sale or human consumption, or for use as feed for livestock, range livestock or poultry, as such terms are defined in A.R.S. § 3-1201."

I state that this notice is filed in compliance with A.R.S. § 45-596 and is complete and correct to the best of my knowledge and belief.

TYPE OR PRINT NAME AND TITLE: Kenneth Fleming

SIGNATURE OF WELL OWNER: KF — DATE: 9 18 08

SIGNATURE OF LANDOWNER, IF APPLICABLE (SEE INSTRUCTIONS): KF — DATE: 9 18 08

RECEIVED
SEP 23 2008
WATER MGMT

Notice of Intent to Drill, Deepen, Replace or Modify a Well

WELL REGISTRATION NUMBER
55 - 218386

CHECK ONE: ☐ FILING MANUALLY
☐ FILING ELECTRONICALLY* *DRILLER'S E-MAIL ADDRESS: _____

COUNTY OR LOCAL HEALTH AUTHORITY APPROVAL CODE	COUNTY APPROVAL CODE
If applicant is filing this NOI electronically via the ADWR website and County approval is required, please indicate approval by providing a County Approval Code.	

WELL SITE PLAN

NAME OF WELL OWNER	COUNTY ASSESSOR'S PARCEL ID NUMBER		
	BOOK	MAP	PARCEL

- If this well will be a domestic well on 5 acres or less, please draw the following: (1) the boundaries of your property; (2) the proposed well location; (3) the locations of all septic tank systems and sewer systems on the property or within 100 feet of the well location, even if on neighboring properties; and (4) any permanent structures on the property that may aid in locating the well. If the parcel is vacant land or lacks a septic tank or sewer system, please indicate this.
- Indicate the distance between the proposed well location and any septic tank system or sewer system.

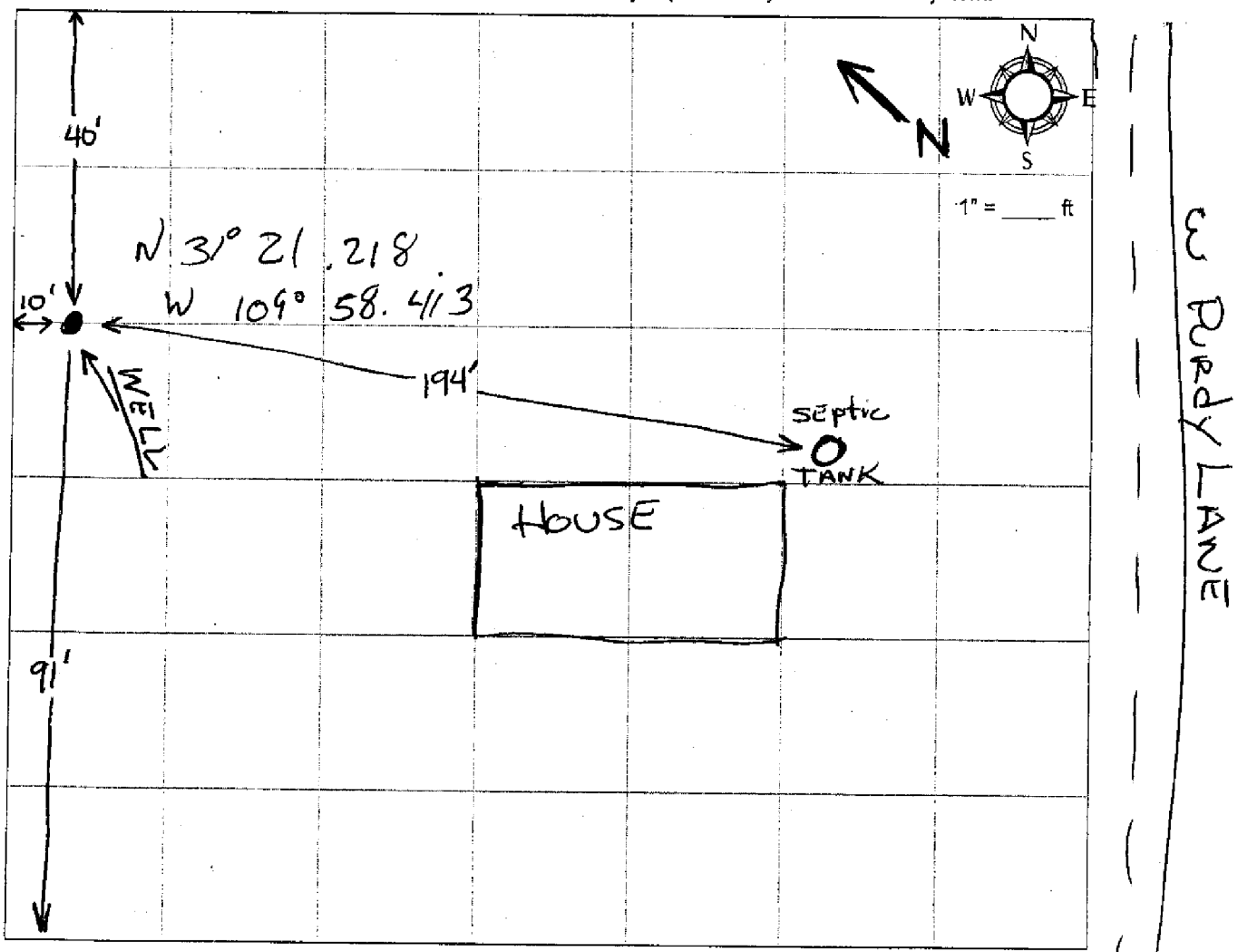

COUNTY OR LOCAL AUTHORITY NAME AND TITLE	APPROVED BY THE COCHISE COUNTY ENVIRONMENTAL HEALTH DIVISION
Carlos Diaz R.S.	DATE Sept 18, 2008
COUNTY OR LOCAL AUTHORITY SIGNATURE: Carlos Diaz R.S.	BY Carlos Diaz RS
TELEPHONE NUMBER: 520-432-9442	DATE: Sept 18, 2008

COUNTY OF COCHISE

ARIZONA DEPARTMENT OF WATER RESOURCES
3550 North Central Avenue, Phoenix, Arizona 85012
Telephone 602 771-8646
Fax 602 771-8691

Janet Napolitano
Governor

Herbert R. Guenther
Director

September 25, 2008

KENNETH FLEMING
PO BOX 957
BISBEE, AZ 85603

Re: NOI to Drill 55-218386

Dear Mr. Fleming:

Enclosed is a refund check in the amount of fifty dollars ($50.00). The Department is refunding a portion of the NOI filing fees because of an overpayment on your part. The appropriate filing fee for a well located within an AMA or INA is $150. For a well not located within an AMA or INA, the filing fee is $100 if the well will be used solely for domestic purposes and will have a pump with a maximum capacity of not more than 35 gallons per minute.

If you have any questions about the refund, please contact me at 602-771-8646.

Sincerely,

Denae Tak

Denae Tak
NOI Unit

Enclosures

Printed on recycled paper. Each ton of recycled paper saves 7,000 gallons of water.

Printed: 9/23/2008 8:50:29 AM

218386

Store 0010
Sale Receipt #
9/23/2008
Page 1

Arizona Department of Water Resources

3550 N Central Ave
Phoenix AZ 85012

RECEIVED
SEP 23 2008
WATER MGMT
Date: 9/23/2008

KENNETH L FLEMING

Cashier: Assoc4

Type: Mail

BISBEE,AZ 85603

DCS/INV#	INDEX	FEE TYPE	DESCRIPTION	QTY	PRICE	EXT PRICE
F 72	15245	4439-06	NOTICE OF INTENT TO DRILL WELL	1	150.00	150.00
				1 Unit(s)	Subtotal:	150.00
					RECEIPT TOTAL:	**150.00**
					Tendered:	150.00

Check #: 150.00 # 1879

102-43-002H CHOSHISE

We Appreciate Your Business!

#3

DEPARTMENT OF WATER RESOURCES
15 SOUTH 15TH AVENUE
PHOENIX, ARIZONA 85007

REGISTRATION OF EXISTING WELLS

READ INSTRUCTIONS ON BACK OF THIS FORM BEFORE COMPLETING

PRINT OR TYPE - FILE IN DUPLICATE

13

REGISTRATION FEE (CHECK ONE)
EXEMPT WELL (NO CHARGE) ☒
NON-EXEMPT WELL - $10.00 ☐

LATE FEE $10.00 ☒

For Office Use Only
REGISTRATION NO. 55 805643-L
FILE NO. D(24-24) 11dcd
FILED 11.15.89 (Date) at — (Time)
INA —
AMA —

1. Name of Registrant:
David L. Eppele
8 Mulberry Lane | Bisbee | Arizona | 85603 (*see attached #1)
Address | City | State | Zip

2. File and/or Control Number under previous groundwater law: ____ (File No.) 35 (Control No.)

3.* a. The well is located within the SE ¼ SW ¼ SE ¼, Section 0011 of Township 024 N/S, Range 024 E/W, G&SRB&M, in the County of Cochise.
* see attachment #2
b. If in a subdivision: Name of subdivision n/a
Lot No. _____ Address _____

4. The principal uses(s) of water: (Examples: irrigation, stockwater, domestic, municipal industrial 1. Domestic 2. Irrigation

5. If for irrigation use, number of acres irrigated from well 1.9.

6. Owner of land on which well is located. If same as Item 1, check this box ☐
Name | Address | City | State | Zip

7. Well data (If data not available, write N/A)
a. Depth of Well 165 feet
b. Diameter of casing n/a inches
c. Depth of casing n/a feet
d. Type of casing n/a.
e. Maximum pump capacity 6-9 pm gallons per minute.
f. Depth to water 30 feet below land surface.
g. Date well completed n/a (Month) (Day) (Year).

NOV 15 1989

8. The place(s) of use of water. If same as Item 3, check this box ☒
____ ¼ ____ ¼ ____ ¼, Section ____ Township ____ Range ____

9. DATE 11/15/89 SIGNATURE OF REGISTRANT David L. Eppele

- 5 1989

DWR-55-76-9/85

ENTERED DEC 07 1989

DAVID L. EPPELE
GENEVA M. EPPELE
8 MULBERRY LANE
BISBEE, AZ. 85603
432-7040

STATE OF ARIZONA
DEPARTMENT OF WATER RESOURCES
OPERATIONS DIVISION
15 S. 15TH AVENUE
PHOENIX, ARIZONA 85007

RECEIPT

KIND ENTRY	FILE REFERENCE NO.
55	805641-L
	THRU
55	805643-L

ACCOUNT NO. FUND SOURCE	AGENCY	CHAPTER	DIV.	INT. ACCT.	ITEM DESCRIPTION	RATE	$ AMOUNT
					FILING FEE FOR REGISTRATION OF 3 EXISTING	10.00	30.00
					WELLS ALL OUTSIDE THE A.M.A.'s		
					55-805641-L D (24-24)11dcd		
					55-805642-L D (24-24)11dcd		
					55-805643-L D (24-24)11dcd		
					12/6/89 P. Rocko Check# 1852		

TOTAL $ 30.00

PAID

#2

DEPARTMENT OF WATER RESOURCES
15 SOUTH 15TH AVENUE
PHOENIX, ARIZONA 85007

REGISTRATION OF EXISTING WELLS

READ INSTRUCTIONS ON BACK OF THIS FORM BEFORE COMPLETING

PRINT OR TYPE - FILE IN DUPLICATE

13

REGISTRATION FEE (CHECK ONE)	
EXEMPT WELL (NO CHARGE)	☒
NON-EXEMPT WELL - $10.00	☐

LATE FEE $10.00 ☒

For Office Use Only
REGISTRATION NO. 55 805642-L
FILE NO. D(24-24)11 dcd
FILED 11.15.89 (Date) at / (Time)
INA /
AMA /

1. Name of Registrant:
David L. Eppele
8 Mulberry Lane | Bisbee | Arizona | 85603
Address | City | State | Zip *see attached #1)

2. File and/or Control Number under previous groundwater law: 35 (File No.) 0011 (Control No.)

3. *a. The well is located within the SE ¼ SW ¼ SE ¼, Section 11 of Township 024 N/S, Range 024 E/W, G&SRB&M, in the County of Cochise.
*see: attachment #2
b. If in a subdivision: Name of subdivision n/a
Lot No. _____ Address _____

4. The principal uses(s) of water: (Examples: irrigation, stockwater, domestic, municipal industrial irrigation

5. If for irrigation use, number of acres irrigated from well 1.9.

6. Owner of land on which well is located. If same as Item 1, check this box ☒
Name | Address | City | State | Zip

7. Well data (If data not available, write N/A)
a. Depth of Well 40 feet
b. Diameter of casing n/a inches
c. Depth of casing n/a feet
d. Type of casing n/a.
e. Maximum pump capacity 5 gallons per minute.
f. Depth to water 20 feet below land surface.
g. Date well completed Unknown (early 1900's) (Month) (Day) (Year).

NOV 15 1989

8. The place(s) of use of water. If same as Item 3, check this box ☒
____ ¼ ____ ¼ ____ ¼, Section ____ Township ____ Range ____

9. DATE 11/15/89 SIGNATURE OF REGISTRANT David L. Eppele

DWR-55-76-9/85

ENTERED DEC 07 1989

DAVID L. EPPELE
GENEVA M. EPPELE
8 MULBERRY LANE
BISBEE, AZ. 85603
432-7040

STATE OF ARIZONA
DEPARTMENT OF WATER RESOURCES
OPERATIONS DIVISION
15 S. 15TH AVENUE
PHOENIX, ARIZONA 85007

RECEIPT

KIND ENTRY	FILE REFERENCE NO.
55	805641-L
	THRU
55	805643-L

ACCOUNT NO. FUND SOURCE	AGENCY	CHAPTER	DIV.	INT. ACCT.	ITEM DESCRIPTION	RATE	$ AMOUNT
					FILING FEE FOR REGISTRATION OF 3 EXISTING	10.00	30.00
					WELLS ALL OUTSIDE THE A.M.A.'s		
					55-805641-L D (24-24)11dcd		
					55-805642-L D (24-24)11dcd		
					55-805643-L D (24-24)11dcd		
					12/6/89 P. Rocko Check# 1852		

TOTAL 30.00

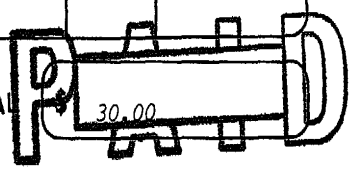

#1

DEPARTMENT OF WATER RESOURCES
15 SOUTH 15TH AVENUE
PHOENIX, ARIZONA 85007

REGISTRATION OF EXISTING WELLS

READ INSTRUCTIONS ON BACK OF THIS FORM BEFORE COMPLETING

PRINT OR TYPE - FILE IN DUPLICATE

13

REGISTRATION FEE (CHECK ONE)	
EXEMPT WELL (NO CHARGE)	☒
NON-EXEMPT WELL - $10.00	☐

For Office Use Only
REGISTRATION NO. 55 805641-L
FILE NO. D(24-24)11dcd
FILED 11.15.89 at ✓
(Date) (Time)
INA ✓
AMA ✓

LATE FEE $10.00 ☒

1. Name of Registrant:
David L. Eppele
8 Mulberry Lane | Bisbee | Arizona | 85603
Address | City | State | * Zip

2. File and/or Control Number under previous groundwater law: _____ 35 (see attachment #1)
File No. Control No.

3. * a. The well is located within the SE ¼ SW ¼ SE ¼, Section 0011 of Township 024 N/S, Range 024 E/W, G&SRB&M, in the County of Cochise.
* see: attachemnt #2
b. If in a subdivision: Name of subdivision n/a
Lot No. _____ Address _____

4. The principal uses(s) of water: (Examples: irrigation, stockwater, domestic, municipal industrial 1. Domentic 2. Irrigation

5. If for irrigation use, number of acres irrigated from well 1.9.

6. Owner of land on which well is located. If same as Item 1, check this box ☒
Name | Address | City | State | Zip

7. Well data (If data not available, write N/A)
a. Depth of Well 265 feet
b. Diameter of casing n/a inches
c. Depth of casing n/a feet
d. Type of casing n/a.
e. Maximum pump capacity 6 gallons per minute.
f. Depth to water 30 feet below land surface.
g. Date well completed Unknown.
(Month) (Day) (Year)

NOV 15 1989

8. The place(s) of use of water. If same as Item 3, check this box ☐
____ ¼ ____ ¼ ____ ¼, Section ____ Township ____ Range ____

9. DATE 11/15/89 SIGNATURE OF REGISTRANT David L. Eppele

DEC - 5 1989

ENTERED DEC 07 1989

DWR-55-76-9/85

DAVID L. EPPELE
GENEVA M. EPPELE
8 MULBERRY LANE
BISBEE, AZ. 85603
432-7040

STATE OF ARIZONA
DEPARTMENT OF WATER RESOURCES
OPERATIONS DIVISION
15 S. 15TH AVENUE
PHOENIX, ARIZONA 85007

RECEIPT

KIND ENTRY	FILE REFERENCE NO.
55	805641-L
	THRU
55	805643-L

ACCOUNT NO. FUND SOURCE	AGENCY	CHAPTER	DIV.	INT. ACCT.	ITEM DESCRIPTION	RATE	$ AMOUNT
					FILING FEE FOR REGISTRATION OF 3 EXISTING	10.00	30.00
					WELLS ALL OUTSIDE THE A.M.A.'s		
					55-805641-L D (24-24)11dcd		
					55-805642-L D (24-24)11dcd		
					55-805643-L D (24-24)11dcd		
					12/6/89 P. Rocko Check# 1852		

TOTAL $ 30.00

PAID

DEPARTMENT OF WATER RESOURCES
99 EAST VIRGINIA AVENUE
PHOENIX, ARIZONA 85004



REGISTRATION OF EXISTING WELLS

READ INSTRUCTIONS ON BACK OF THIS FORM BEFORE COMPLETING
PRINT OR TYPE — FILE IN DUPLICATE

REGISTRATION FEE (CHECK ONE)	
EXEMPT WELL (NO CHARGE)	☐
NON-EXEMPT WELL — $10.00	☐

11

FOR OFFICE USE ONLY
REGISTRATION NO. 55- 64,726
FILE NO. D (24-24) 19 b bc
FILED 5-11-82 (DATE) AT 11A (TIME)
INA
AMA

1. Name of Registrant:
GERALD A. EBERWEIN
PO BOX 605 NACO AZ 85620-605
(Address) (City) (State) (Zip)

2. File and/or Control Number under previous groundwater law:
D(24-24)19BBCGS1 (File Number) 55- 39632 (Control Number)

3. a. The well is located within the ~~SE~~ ¼ NW ¼ NW ¼, Section 19, of Township 24.0 S ~~E~~, Range 24.0 E/~~W~~, G & SRB & M, in the County of Cochise.

b. If in a subdivision: Name of subdivision NACO TOWNSITE, Lot No. 4, Address 420 FIRST ST ABANDON PART OF A SC

4. The principal use(s) of water (Examples: irrigation - stockwater - domestic - municipal - industrial)
DOMESTIC

5. If for irrigation use, number of acres irrigated from well _____.

6. Owner of land on which well is located. If same as Item 1, check this box ☒
_____
(Address) (City) (State) (Zip)

7. Well data (If data not available, write N/A)
a. Depth of Well 249 feet
b. Diameter of casing 06 inches
c. Depth of casing 249 feet
d. Type of casing PERFORATED STEEL.
e. Maximum pump capacity 30 gallons per minute.
f. Depth to water 104 feet below land surface.
g. Date well completed ___ (Month) ___ (Day) 76 (Year).

8. The place(s) of use of water. If same as Item 3, check this box ☐.
____¼ ____¼ ____¼, Section ____ Township ____ Range ____
____¼ ____¼ ____¼, Section ____ Township ____ Range ____
Attach additional sheet if necessary.

9. DATE 5/8/82 SIGNATURE OF REGISTRANT [signature]

ARIZONA DEPARTMENT OF WATER RESOURCES
Records Management Section
500 N. 3rd Street * Phoenix, Arizona 85004
(602) 417-2405 * (800) 352-8488
www.water.az.gov

Well Driller Report and Well Log

RECEIVED
NOV 12 2003
Information Management

- Review instructions prior to completing form
- This report should be prepared by the driller in detail and filed with the Department within 30 days following completion of the well.

** PLEASE PRINT CLEARLY **

FILE NUMBER: D(24-24) 14 ABD
WELL REGISTRATION NUMBER: 55- 599796
PERMIT NUMBER (IF ISSUED):

SECTION 1. REGISTRY INFORMATION

Well Owner

FULL NAME OF COMPANY, ORGANIZATION OR INDIVIDUAL: LEON & MARY EAST
MAILING ADDRESS: 651 E BORDER RD
CITY / STATE / ZIP: BISBEE, AZ 85603
CONTACT PERSON NAME AND TITLE:
TELEPHONE NUMBER: 520-432-5992
FAX:

Location of Well

WELL LOCATION ADDRESS (IF KNOWN): 651 E. Border Rd.

TOWNSHIP (N/S)	RANGE (E/W)	SECTION	160 ACRE	40 ACRE	10 ACRE
24S	24E	14	NE 1/4	NW 1/4	SE 1/4

LATITUDE: ° . "N
LONGITUDE: ° . "W
LAND SURFACE ELEVATION AT WELL: Feet Above Sea Level
METHOD OF LATITUDE / LONGITUDE (CHECK ONE): ☐ Hand-Held ☐ USGS Quad Map ☐ Conventional Survey ☐ GPS : ☐ Survey-Grade
COUNTY ASSESSOR'S PARCEL ID NUMBER: BOOK 101 MAP 48 PARCEL 007
COUNTY WHERE WELL IS LOCATED: Cochise

SECTION 2. DRILLING AUTHORIZATION

Drilling Firm

NAME: JS & K DRILLING, INC.
DWR LICENSE NUMBER: 565
TELEPHONE NUMBER: 520-456-2355
FAX:

SECTION 3. WELL CONSTRUCTION DETAILS

DATE WELL CONSTRUCTION STARTED: Oct 23
DATE WELL CONSTRUCTION COMPLETED: Oct 24
IF FLOWING WELL, METHOD OF FLOW REGULATION: ☐ Valve ☐ Other

Drill Method

CHECK ONE
- ☑ Air Rotary
- ☐ Bored or Augered
- ☐ Cable Tool
- ☐ Dual Rotary
- ☐ Mud Rotary
- ☐ Reverse Circulation
- ☐ Driven
- ☐ Jetted
- ☐ Air Percussion / Odex Tubing
- ☐ Other (please specify)

Method of Well Development

CHECK ONE
- ☑ Airlift
- ☐ Bail
- ☐ Surge Back
- ☐ Surge Pump
- ☐ Other (please specify)

Method of Sealing at Reduction Points

CHECK ONE
- ☐ None
- ☐ Packed
- ☐ Swedged
- ☐ Welded
- ☒ Other (please specify)

NATIVE

Water Level Information

STATIC WATER LEVEL: 35 Feet Below Land Surface
DATE MEASURED: Oct 30, 03

Well Driller Report and Well Log

WELL REGISTRATION NUMBER
55- 599796

SECTION 4. WELL CONSTRUCTION DESIGN (AS BUILT) (attach additional page if needed)

Borehole			Installed Casing														
DEPTH FROM SURFACE			DEPTH FROM SURFACE			MATERIAL TYPE (X)				PERFORATION TYPE (X)						
FROM (feet)	TO (feet)	BOREHOLE DIAMETER (inches)	FROM (feet)	TO (feet)	OUTER DIAMETER (inches)	STEEL	PVC	ABS	IF OTHER TYPE, DESCRIBE	BLANK OR NONE	WIRE WRAP	SHUTTER SCREEN	MILLS KNIFE	SLOTTED	IF OTHER TYPE, DESCRIBE	SLOT SIZE IF ANY (inches)
0	19	12"	0	19	8 5/8	X				X						
19	125	7 7/8"	5	85	6 5/8		X			X						
			85	125	6 5/8		X							X		1/8

Installed Annular Material												
DEPTH FROM SURFACE		ANNULAR MATERIAL TYPE (X)								FILTER PACK		
FROM (feet)	TO (feet)	NONE	CONCRETE	NEAT CEMENT OR CEMENT GROUT	CEMENT-BENTONITE GROUT	BENTONITE GROUT	BENTONITE CHIPS	BENTONITE PELLETS	IF OTHER TYPE OF ANNULAR MATERIAL, DESCRIBE	SAND	GRAVEL	SIZE
0	19			X								
5	19								NATIVE			

DEPTH OF BORING		DEPTH OF COMPLETED WELL	
125	Feet Below Land Surface	125	Feet Below Land Surface

DWR-55-55B-10/01 (Rev.)

Well Driller Report and Well Log

WELL REGISTRATION NUMBER
55- 599796

SECTION 5. GEOLOGIC LOG OF WELL

DEPTH FROM SURFACE FROM (feet)	DEPTH FROM SURFACE TO (feet)	DESCRIPTION Describe material, grain size, color, etc.	Check (X) every interval where water was encountered
0	5	Top Soil	
5	20	Sand & Gravel	
20	25	Rock (Limestone)	
25	40	Boulders, Sand & Gravel	
40	45	Clay	
45	50	Sand & Gravel	
50	55	Rock (Limestone)	
55	65	Gravel, Sand & Boulders	
65	80	Limestone	
80	125	Boulders, Sand & Gravel	X

Well Driller Report and Well Log

WELL REGISTRATION NUMBER
55- 599796

SECTION 6. WELL SITE PLAN

NAME OF WELL OWNER	COUNTY ASSESSOR'S PARCEL ID NUMBER		
	BOOK	MAP	PARCEL
LEON & MARY EAST	101	48	007

- Please draw the following: (1) the boundaries of property on which the well was located; (2) the proposed well location; (3) the locations of all septic tank systems and sewer systems on the property or within 100 feet of the well location, even if on neighboring properties; and (4) any permanent structures on the property that may aid in locating the well.
- Please indicate the distance between the well location and any septic tank system or sewer system.

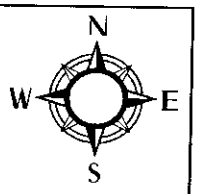

1" = _____ ft

SEE ATTACHED

I state that this notice is filed in compliance with A.R.S. §45-596 and is complete and correct to the best of my knowledge and belief.

DRILLING FIRM	SIGNATURE OF QUALIFYING PARTY	DATE
J S & IC Drilling, Inc.		Nov. 7, 03

DWR-55-55 (Rev. 10/11/01)

Notice of Intent to Drill, Deepen, Replace or Modify a Well

WELL REGISTRATION NUMBER
55 - 599796

WELL SITE PLAN

NAME OF WELL OWNER
LEON & MARY EAST

COUNTY ASSESSOR'S PARCEL ID NUMBER

BOOK	MAP	PARCEL
101	48	007

- If this well will be a domestic well on 5 acres or less, please draw the following: (1) the boundaries of your property; (2) the proposed well location; (3) the locations of all septic tank systems and sewer systems on the property or within 100 feet of the well location, even if on neighboring properties; and (4) any permanent structures on the property that may aid in locating the well. If the parcel is vacant land or lacks a septic tank or sewer system, please indicate this.
- Indicate the distance between the proposed well location and any septic tank system or sewer system.

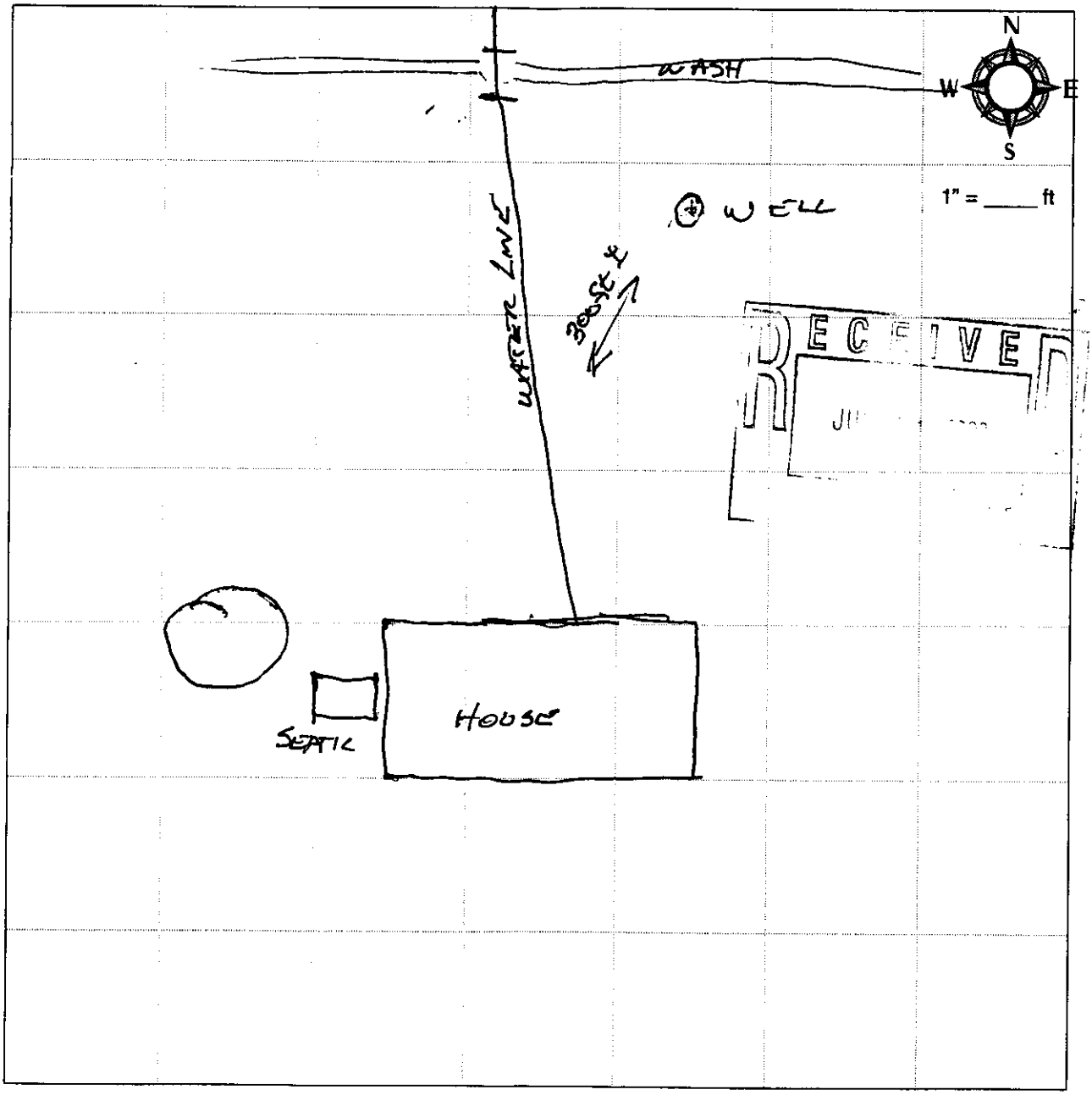

COUNTY OR LOCAL AUTHORITY NAME AND TITLE
Cochise County

COUNTY OR LOCAL AUTHORITY SIGNATURE
Carla Vaz

TELEPHONE NUMBER
520-432-9440

DATE
July 30, 2003

Official County or Local Seal or Stamp
APPROVED BY THE COCHISE COUNTY
ENVIRONMENTAL HEALTH DIVISION
DATE July 30 2003
BY Carla Vaz

ARIZONA DEPARTMENT OF WATER RESOURCES
GROUNDWATER MANAGEMENT SUPPORT SECTION

500 North Third Street
Phoenix, Arizona 85004

THIS AUTHORIZATION SHALL BE IN POSSESSION OF THE DRILLER DURING ALL DRILL OPERATIONS

WELL REGISTRATION NO: 55-599796

AUTHORIZED DRILLER: JS & K DRILLING, INC. LICENSE NO: 565

NOTICE OF INTENTION TO DRILL AN EXEMPT WELL(S) HAS BEEN FILED WITH THE DEPARTMENT BY:

WELL OWNER: LEON & MARY EAST 651 E BORDER RD BISBEE, AZ 85603

The well(s) is/are to be located in the:

SE ¼ of the NW ¼ of the NE ¼ Section 14 Township 24 SOUTH Range 24 EAST

No. of wells in this project: 1

THIS AUTHORIZATION EXPIRES AT MIDNIGHT ON THE 30TH DAY OF JULY, 2004

Shannon L Key

GROUNDWATER MANAGEMENT SUPPORT

THE DRILLER MUST FILE A LOG OF THE WELL WITHIN 30 DAYS OF COMPLETION OF DRILLING

GREAT SEAL OF THE STATE OF ARIZONA
DITAT DEUS
1912

Arizona Department of Water Resources
Water Management Support Section
P.O. Box 458 • Phoenix, Arizona 85001-0458
(602) 417-2470 • (800) 352-8488
www.water.az.gov

Notice of Intent to Drill, Deepen, Replace or Modify a Well

(except a Non-Exempt Well in an Active Management Area)

$150 or $50 FEE

RECEIVED JUL 31 2003 GROUNDWATER MG

AMA / INA	B	SB
		35
RECEIVED DATE	WS	
7-31-03	13	
ISSUED DATE	WQARF	CERCLA
8-5-03		

FILE NUMBER D(24-24)14ABD
WELL REGISTRATION NUMBER 55-599796

- ❖ Review instructions prior to completing form in black or blue ink.
- ❖ You must include with your Notice
- • Check or money order in the amount of the appropriate filing fee. For a well located within an AMA or INA, the fee is $150.00. For a well not located within an AMA or INA, the fee is $50.00 if the well will be used solely for domestic purposes (see page 2 and instructions) and will have a pump with a maximum capacity of not more than 35 gallons per minute. Otherwise, the fee is $150.00.
- ❖ Authority for fee: A.R.S. § 45-596.

** PLEASE PRINT CLEARLY **

SECTION 1. COUNTY OR LOCAL HEALTH AUTHORITY ENDORSEMENT (if applicable)

If water from the proposed well will be used for domestic purposes on a parcel of land of 5 or fewer acres, the applicable county or local health authority must endorse all items in Section 1 before submission to the Department of Water Resources. You must also attach a site plan (see instructions).

CHECK ONE

☐ County or Local Health Authority Recommends Approval (pursuant to A.R.S. § 45-596 (G) and (F))
- ☐ Field Inspection Performed
- ☐ Site Plan Review Only

☐ Insufficient Information to Make a Determination

Official County or Local Seal or Stamp

APPROVED BY THE COCHISE COUNTY ENVIRONMENTAL HEALTH DIVISION
DATE July 30, 2003
BY C. D. Diaz

COUNTY OR LOCAL AUTHORITY NAME AND TITLE

TELEPHONE NUMBER | DATE | COUNTY OR LOCAL AUTHORITY SIGNATURE

SECTION 2. REGISTRY INFORMATION

Well Type

CHECK ONE

☒ Exempt
(Pump has a maximum capacity of not more than 35 gpm and water is not used for irrigation purposes inside an AMA.) (*See instructions.*)

☐ Non-Exempt
(Pump has a maximum capacity of more than 35 gpm or water is used for irrigation purposes inside an AMA.) (*See instructions.*)

DESIGN PUMP CAPACITY: 15 Gallons Per Minute

Proposed Action

CHECK ONE

☒ Drill New Well
☐ Deepen
☐ Replace
☐ Modify

If Deepening, Replacing or Modifying:

ORIGINAL WELL REGISTRATION NUMBER: 55 -

MAXIMUM CAPACITY OF ORIGINAL WELL: Gallons Per Minute

DISTANCE & DIRECTION FROM ORIGINAL WELL: Feet

Location of Well

WELL LOCATION ADDRESS (IF ANY): 651 E. BORDER Rd. Bisbee

TOWNSHIP (N/S)	RANGE (E/W)	SECTION	160 ACRE	40 ACRE	10 ACRE
24S	24E	14	NE ¼	NW ¼	SE ¼

COUNTY ASSESSOR'S PARCEL ID NUMBER: 101-48-007-0

BOOK	MAP	PARCEL	# OF ACRES
101	48	007	5

PLACE OF WATER USE (ONLY IF DIFFERENT FROM LOCATION OF WELL)

TOWNSHIP (N/S)	RANGE (E/W)	SECTION	160 ACRE	40 ACRE	10 ACRE
			¼	¼	¼

COUNTY WHERE WELL IS LOCATED: Cochise

SECTION 3. OWNER INFORMATION

Well Owner

FULL NAME OF COMPANY, ORGANIZATION, OR INDIVIDUAL: Leon + Mary East
MAILING ADDRESS: 651 E. BORDER Rd.
CITY / STATE / ZIP CODE: Bisbee, Az. 85603
CONTACT PERSON NAME AND TITLE: Leon East Owner
TELEPHONE NUMBER: 520-432-5992 FAX: N/A

Landowner (if different from Well Owner)

FULL NAME OF COMPANY, GOVERNMENT AGENCY, OR INDIVIDUAL
MAILING ADDRESS
CITY / STATE / ZIP CODE
CONTACT PERSON NAME AND TITLE
TELEPHONE NUMBER | FAX

SECTION 4.

Questions	Yes	No	If Yes:
1. Is the proposed well site within 100 feet of a septic tank system, sewer disposal area, landfill, hazardous materials or petroleum storage area or tank?		X	You must also request a variance (A.A.C. R12-15-818).
2. Is there another well name or identification number associated with this well?		X	PLEASE STATE
3. Is the proposed well the second exempt well on this parcel for the same use?		X	If the proposed well is in an Active Management Area, you must also file a supplemental form 55-40A.

Notice of Intent to Drill, Deepen, Replace or Modify a Well

WELL REGISTRATION NUMBER
55 - 599796

SECTION 5. DRILLING AUTHORIZATION

Drilling Firm

JS+K

NAME: ~~BRADLY DRILLING~~

DWR LICENSE NUMBER: 565

ROC LICENSE CATEGORY: C-53

TELEPHONE NUMBER: 520 456-2355

FAX: 520 456-1169

MAILING ADDRESS: 403 NUACNOCA BLVD

CITY / STATE / ZIP CODE: NUACHUCA AZ 85616

RECEIVED
JUL 31 2003
GROUNDWATER MGT

SECTION 6. WATER / SITE INFORMATION

Principal Use of Water (CHECK ONE)	*Other Uses* of Water (CHECK ALL THAT APPLY)
☐ Irrigation	☐ Irrigation
☐ Utility	☐ Utility
☐ Commercial	☐ Commercial
☒ Domestic	☒ Domestic
☐ Municipal	☐ Municipal
☐ Industrial	☐ Industrial
☐ Mining	☐ Mining
☐ Stock	☐ Stock
☐ Recharge	☐ Recharge
☐ Dewatering	☐ Dewatering
☐ Other *(please specify):*	☐ Other *(please specify):*

SECTION 7. PROPOSED WELL CONSTRUCTION DESIGN (attach separate sheet if needed)

DATE CONSTRUCTION IS TO BEGIN: Sept, 03

Borehole

DEPTH FROM SURFACE FROM (feet)	DEPTH FROM SURFACE TO (feet)	BOREHOLE DIAMETER (inches)
0	19	12 1/4
19	200	7 7/8

Casing

DEPTH FROM SURFACE FROM (feet)	DEPTH FROM SURFACE TO (feet)	OUTER DIAMETER (inches)	MATERIAL TYPE (T): STEEL	PVC	ABS	IF OTHER TYPE, DESCRIBE	PERFORATION TYPE (T): BLANK OR NONE	WIRE WRAP	SHUTTER SCREEN	MILLS KNIFE	SLOTTED	IF OTHER TYPE, DESCRIBE	GROUTING MATERIAL
													Cement
0	19	8 5/8	X*				X						
10	160	6 1/4		X			X						
160	200	6 1/4		X							X		

* ADWR well construction standards require a surface seal consisting of a minimum of 20 feet of steel casing. Cement grout must be used to fill the annular space between the surface casing and the borehole. (A.A.C. R12-15-811(B))

The Department's issuance of an authorization to drill a well is not a determination of whether water withdrawn from the well is legally surface water or groundwater. The legal nature of the water withdrawn from the well may be the subject of court action in the future as part of a determination of surface water rights in your area. If there are court proceedings that could affect your well, you will be notified and be given the opportunity to participate. If you have questions regarding the legal nature of the water to be withdrawn from your proposed well, please consult with an experienced civil engineer, hydrologist or water rights attorney.

For the purposes of determining appropriate fees outside AMAs or INAs, "domestic purposes" is defined as "uses related to the supply, service and activities of households and private residences and includes the application of water to less than 2 acres of land to produce plants or parts of plants for sale or human consumption, or for use as feed for livestock, range livestock or poultry, as such terms are defined in A.R.S. § 3-1201."

I state that this notice is filed in compliance with A.R.S. § 45-596 and is complete and correct to the best of my knowledge and belief.

TYPE OR PRINT NAME AND TITLE: Leon A. East - Mary Ellen East Owners

SIGNATURE OF WELL OWNER OR LANDOWNER: Leon A. East Mary Ellen East

DATE: 7/18/03

APPROVED BY THE COCHISE COUNTY ENVIRONMENTAL HEALTH DIVISION

DATE: July 30 2003

BY: Ellen Diaz

Notice of Intent to Drill, Deepen, Replace or Modify a Well

WELL REGISTRATION NUMBER
55 - 599796

WELL SITE PLAN

NAME OF WELL OWNER	COUNTY ASSESSOR'S PARCEL ID NUMBER		
	BOOK	MAP	PARCEL
LEON & MARY EAST	101	48	007

- If this well will be a domestic well on 5 acres or less, please draw the following: (1) the boundaries of your property; (2) the proposed well location; (3) the locations of all septic tank systems and sewer systems on the property or within 100 feet of the well location, even if on neighboring properties; and (4) any permanent structures on the property that 100 feet of the well location, even if on neighboring properties; and (4) any permanent structures on the property that may aid in locating the well. If the parcel is vacant land or lacks a septic tank or sewer system, please indicate this.
- Indicate the distance between the proposed well location and any septic tank system or sewer system.

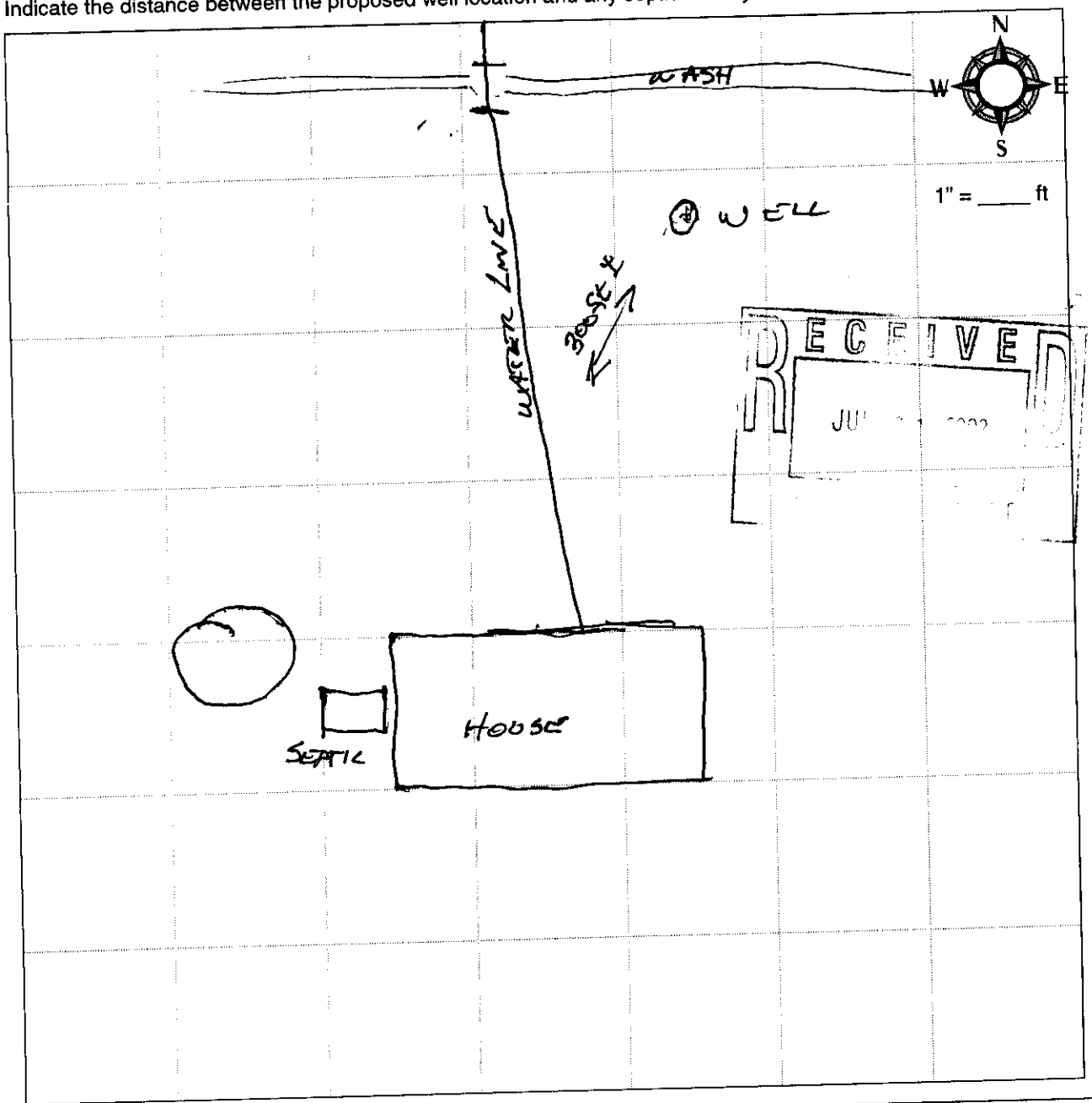

COUNTY OR LOCAL AUTHORITY NAME AND TITLE	Official County or Local Seal or Stamp
Cochise County	APPROVED BY THE COCHISE COUNTY ENVIRONMENTAL HEALTH DIVISION
COUNTY OR LOCAL AUTHORITY SIGNATURE	DATE July 30 2003
TELEPHONE NUMBER 520-432-9440 / DATE July 30, 2003	BY

☐ 55Update

Review Sheet for Notices of Intention (NOI) to Drill or Abandon Wells (Updated 07/24/2003)

Well Owner Name Leon & Mary East **Date** 8-4-03
Well Location D(24-24)14 ABD **Well Registration Number:** 55-599796

☒ **Permission has been granted to drill, deepen, replace, modify or abandon** the well indicated on the attached NOI.

☐ **Permission has been granted to drill or abandon** the well indicated on the attached NOI. However, special well construction or abandonment requirements may apply since the proposed well is located near or within the boundary of a groundwater contamination site. See attached special requirements or visit the ADWR "WQARF" homepage on the ADWR website at http://www.water.az.gov/ for further information on "Special well drilling requirements for wells located within areas of groundwater contamination". Please be aware that groundwater produced from the proposed well may not meet applicable federal, state, county or local water quality standards.

The checked special well drilling requirements apply to the indicated well (see attachments):

_____ **Standard Special Requirements (applies to contamination areas not covered by site-specific requirements)**
_____ **Pinal Creek Special Requirements**
_____ **Yuma Marine Corps Air Station Special Requirements**
_____ **Well Abandonment Handbook (see Standard Method or Alternatives 2 or 3)**

☐ **Permission has not been granted to drill or abandon** the well indicated on the attached NOI for the following reasons(s):

☐ Insufficient filing fee submitted*. Your check for $_____ is being returned to you. You must resubmit this review sheet, the attached NOI form (with any changes indicated below) and a check for the appropriate fee, which is $_____.

*NOI filing fees were increased on May 7, 2003. The appropriate filing fee for a well located within an AMA or INA is $150. For a well not located within an AMA or INA, the fee is $50 if the well will be used solely for domestic purposes and will have a pump with a maximum capacity of not more than 35 gallons per minute. Otherwise the fee is $150.

☐ County or local health official endorsement and approval is required but was not provided.

☐ Insufficient information to determine if well meets 100-foot setback requirement. Well owner must sign and return the attached certification form if well meets 100-foot minimum set-back requirement.

☐ Incomplete or incorrect well location information.

☐ Incomplete or incorrect well owner information.

☐ Land owner permission to drill letter is required.

☐ Proposed well is located within 100 feet of a septic system, sewer disposal area, landfill, hazardous waste materials or petroleum storage area or tank.

☐ Well driller information incomplete.

☐ Well driller is not currently licensed with ADWR and/or the Registrar of Contractors.

☐ Well construction information is incomplete, you must include design pump capacity (if applicable), well depth, well diameter and type of casing (if applicable).

☐ Well abandonment information is incomplete, you must include information on proposed well abandonment design (see ADWR Well Abandonment Handbook)

☐ Well owner or landowner information and/or signature incomplete or incorrect.

☐ Variance request has not been granted. Explanation:_____

☐ Other_____

If permission to drill or abandon the specified well has not been granted, please correct all indicated errors and/or deficiencies and resubmit the corrected NOI form, this review sheet, and any attachments (if applicable) to ADWR. Unless stated above, no additional fees are required to resubmit this NOI. Be sure to submit all necessary information with your corrected NOI. The original NOI file will not be reviewed when ADWR reviews your corrected NOI. You must resubmit all the required information within 60 days, or you will need to file a new NOI with a new fee. Note: If you do not have the necessary information or need help, please contact your driller/consultant.

Mail resubmittals to: ADWR NOI-Resubmittals
PO Box 458
Phoenix Arizona 85001-0458

Arizona Department of Water Resources
Water Management Support Section
P.O. Box 458 • Phoenix, Arizona 85001-0458
(602) 417-2470 • (800) 352-8488
www.water.az.gov

Notice of Intent to Drill, Deepen, Replace or Modify a Well

(except a Non-Exempt Well in an Active Management Area)

$150 or $50 FEE

RECEIVED
JUL 31 2003
GROUNDWATER MG

AMA / INA	B	SB
		35
RECEIVED DATE	WS	
	13	
ISSUED DATE	WQARF	CERCLA

FILE NUMBER
WELL REGISTRATION NUMBER
55 -

- Review instructions prior to completing form in black or blue ink.
- You must include with your Notice of Intent the appropriate filing fee. For a well located within an AMA or INA, the fee is $150.00. For a well not located within an AMA or INA, the fee is $50.00 if the well will be used solely for domestic purposes (see page 2 and instructions) and will have a pump with a maximum capacity of not more than 35 gallons per minute. Otherwise, the fee is $150.00.
- Authority for fee: A.R.S. § 45-596.

** PLEASE PRINT CLEARLY **

SECTION 1. COUNTY OR LOCAL HEALTH AUTHORITY ENDORSEMENT (if applicable)

If water from the proposed well will be used for domestic purposes on a parcel of land of 5 or fewer acres, the applicable county or local health authority must endorse all items in Section 1 before submission to the Department of Water Resources. You must also attach a site plan (see instructions).

CHECK ONE

☐ County or Local Health Authority Recommends Approval (pursuant to A.R.S. § 45-596 (G) and (F))
- ☐ Field Inspection Performed
- ☐ Site Plan Review Only

☐ Insufficient Information to Make a Determination

Official County or Local Seal or Stamp

APPROVED BY THE COCHISE COUNTY ENVIRONMENTAL HEALTH DIVISION
DATE July 30, 2003
BY Carlos Diaz

COUNTY OR LOCAL AUTHORITY NAME AND TITLE

TELEPHONE NUMBER | DATE

COUNTY OR LOCAL AUTHORITY SIGNATURE

SECTION 2. REGISTRY INFORMATION

Well Type

CHECK ONE

☒ Exempt
(Pump has a maximum capacity of not more than 35 gpm and water is not used for irrigation purposes inside an AMA.) (*See instructions.*)

☐ Non-Exempt
(Pump has a maximum capacity of more than 35 gpm or water is used for irrigation purposes inside an AMA.) (*See instructions.*)

DESIGN PUMP CAPACITY
15 Gallons Per Minute

Proposed Action

CHECK ONE

☒ Drill New Well
☐ Deepen
☐ Replace
☐ Modify

If Deepening, Replacing or Modifying:

ORIGINAL WELL REGISTRATION NUMBER
55 -

MAXIMUM CAPACITY OF ORIGINAL WELL
Gallons Per Minute

DISTANCE & DIRECTION FROM ORIGINAL WELL
Feet

Location of Well

WELL LOCATION ADDRESS (IF ANY)
651 E. BORDER Rd. Bisbee

TOWNSHIP (N/S)	RANGE (E/W)	SECTION	160 ACRE	40 ACRE	10 ACRE
24S	24E	14	NE ¼	NW ¼	SE ¼

COUNTY ASSESSOR'S PARCEL ID NUMBER 101-48-007-0

BOOK	MAP	PARCEL	# OF ACRES
101	48	007	5

PLACE OF WATER USE (ONLY IF DIFFERENT FROM LOCATION OF WELL)

TOWNSHIP (N/S)	RANGE (E/W)	SECTION	160 ACRE	40 ACRE	10 ACRE
			¼	¼	¼

COUNTY WHERE WELL IS LOCATED
Cochise

SECTION 3. OWNER INFORMATION

Well Owner

FULL NAME OF COMPANY, ORGANIZATION, OR INDIVIDUAL
Leon + Mary East

MAILING ADDRESS
651 E. BORDER Rd.

CITY / STATE / ZIP CODE
Bisbee, Az. 85603

CONTACT PERSON NAME AND TITLE
Leon East Owner

TELEPHONE NUMBER
520-432-5992

FAX
N/A

Landowner (if different from Well Owner)

FULL NAME OF COMPANY, GOVERNMENT AGENCY, OR INDIVIDUAL

MAILING ADDRESS

CITY / STATE / ZIP CODE

CONTACT PERSON NAME AND TITLE

TELEPHONE NUMBER | FAX

riance (A.A.C. R12-15-818).

n Active Management Area, you must m 55-40A.

LEON A. EAST
MARY ELLEN EAST
651 E. BORDER RD. 520-432-5992
BISBEE, AZ 85603-6529

91-532/1221
27

DATE 7/23/03 2452

PAY TO THE ORDER OF A.D.W.R. $ 50.00

Fifty and No/100 DOLLARS

Contains Security Features. Details on Back.

NATIONAL BANK OF ARIZONA
101 NACO HIGHWAY
BISBEE, AZ 85603

ARIZONA DEPARTMENT OF WATER RESOURCES
500 North 3rd Street, Phoenix, Arizona 85004
Telephone (602) 417-2470
Fax (602) 417-2422

August 05, 2003

Janet Napolitano
Governor

Herb Guenther
Director

LEON & MARY EAST
651 E BORDER RD
BISBEE, AZ 85603

Registration No. 55- 599796
File No. D(24-24) 14 ABD

Dear Well Owner:

Enclosed is a copy of the Notice of Intention (NOI) to Drill a well. This NOI, which was recently filed with this Department, is being returned to you as evidence of your compliance with ARS §45-596. The enclosed Pump Installation Completion Report is to be submitted when pump equipment is installed. The drilling card and Well Drilling Report form have been sent to your driller. He may not begin drilling until he has received the drilling card and it must be displayed on the rig during drilling. If you change drillers, you must supply this Department with the new driller's identity. Please ensure that the driller you select is licensed to drill the type of well you require. All well drillers must pass an examination proving they understand the drilling methods for that particular license, and are familiar with the laws and regulations which govern well construction in Arizona.

If it is necessary to change the location of the proposed well, immediately contact the Department of Water Resources to obtain written permission before proceeding with the drilling. A properly signed, amended drilling card must be in the possession of the driller before drilling commences at a different location than originally authorized.

ARS §45-600 requires the registered well owner to submit a Pump Installation Completion Report within thirty (30) days after the installation of pumping equipment. It also requires the driller to furnish this Department a complete and accurate Well Drillers Report and Well Log within thirty (30) days after completion of drilling. You should insist, and ensure, that both of these are done.

If in the course of drilling a new well, it is determined that the new well cannot be successfully completed as initially intended (dry hole, cave in, lost tools, etc.), the new well must be properly abandoned and a Well Abandonment Completion Report submitted per R12-15-816.F.

Per ARS §45-593 (C), the person to whom a well is registered shall notify this Department of a change in ownership of the well and/or information pertaining to the physical characteristics of the well in order to keep this well registration file current and accurate. We have enclosed a Change of Well Information Form should it be needed in the future.

Sincerely,

Monica Ortiz
NOI Unit
Water Management Support Section

Enclosures

ARIZONA DEPARTMENT OF WATER RESOURCES
Records Management Section
500 N. 3rd Street * Phoenix, Arizona 85004
(602) 417-2405 * (800) 352-8488
www.water.az.gov

Well Driller Report and Well Log

SEP - 4 2003

FILE NUMBER: D(24-24) 11 DAB
WELL REGISTRATION NUMBER: 55- 592792
PERMIT NUMBER (IF ISSUED):

- Review instructions prior to completing form
- This report should be prepared by the driller in detail and filed with the Department within 30 days following completion of the well.

** PLEASE PRINT CLEARLY **

SECTION 1. REGISTRY INFORMATION

Well Owner

FULL NAME OF COMPANY, ORGANIZATION OR INDIVIDUAL: JAMES P DOUGLASS
MAILING ADDRESS: 1649 DRIFTWOOD CIR
CITY / STATE / ZIP: SIERRA VISTA, AZ 85635
CONTACT PERSON NAME AND TITLE:
TELEPHONE NUMBER: 520-940-0694
FAX:

Location of Well

WELL LOCATION ADDRESS (IF KNOWN):

TOWNSHIP (N/S)	RANGE (E/W)	SECTION	160 ACRE	40 ACRE	10 ACRE
24 S	24 E	11	NW 1/4	NE 1/4	SE 1/4

LATITUDE: ° . "N
LONGITUDE: ° . "W
LAND SURFACE ELEVATION AT WELL: Feet Above Sea Level
METHOD OF LATITUDE / LONGITUDE (CHECK ONE): ☐ Hand-Held ☐ USGS Quad Map ☐ Conventional Survey ☐ GPS : ☐ Survey-Grade
COUNTY ASSESSOR'S PARCEL ID NUMBER: BOOK 101 | MAP 39 | PARCEL 004C
COUNTY WHERE WELL IS LOCATED: Cochise

SECTION 2. DRILLING AUTHORIZATION

Drilling Firm

NAME: DRIVER DRILLING COMPANY
DWR LICENSE NUMBER: 177
TELEPHONE NUMBER: 520-459-3496
FAX:

SECTION 3. WELL CONSTRUCTION DETAILS

DATE WELL CONSTRUCTION STARTED: 9-18-02
DATE WELL CONSTRUCTION COMPLETED: 9-19-03
IF FLOWING WELL, METHOD OF FLOW REGULATION: ☐ Valve ☐ Other

Drill Method

CHECK ONE
- [X] Air Rotary
- [ ] Bored or Augered
- [ ] Cable Tool
- [ ] Dual Rotary
- [ ] Mud Rotary
- [ ] Reverse Circulation
- [ ] Driven
- [ ] Jetted
- [ ] Air Percussion / Odex Tubing
- [ ] Other (please specify)

Method of Well Development

CHECK ONE
- [X] Airlift
- [ ] Bail
- [ ] Surge Back
- [ ] Surge Pump
- [ ] Other (please specify)

Method of Sealing at Reduction Points

CHECK ONE
- [X] None
- [ ] Packed
- [ ] Swedged
- [ ] Welded
- [ ] Other (please specify)

Water Level Information

STATIC WATER LEVEL: 110 Feet Below Land Surface
DATE MEASURED: 9-19-02

ANSWERED SEP 8 2003

DWR-55-55-10/01 (Rev.)

Well Driller Report and Well Log

WELL REGISTRATION NUMBER
55- 592792

SECTION 4. WELL CONSTRUCTION DESIGN (AS BUILT) (attach additional page if needed)

Borehole			Installed Casing														
DEPTH FROM SURFACE			DEPTH FROM SURFACE			MATERIAL TYPE (X)				PERFORATION TYPE (X)						
FROM (feet)	TO (feet)	BOREHOLE DIAMETER (inches)	FROM (feet)	TO (feet)	OUTER DIAMETER (inches)	STEEL	PVC	ABS	IF OTHER TYPE, DESCRIBE	BLANK OR NONE	WIRE WRAP	SHUTTER SCREEN	MILLS KNIFE	SLOTTED	IF OTHER TYPE, DESCRIBE	SLOT SIZE IF ANY (inches)
0	20	12¼	+1	20	8.5	X				X						
20	200	8"	0	200	5.5		X							X		

Installed Annular Material												
DEPTH FROM SURFACE		ANNULAR MATERIAL TYPE (X)								FILTER PACK		
FROM (feet)	TO (feet)	NONE	CONCRETE	NEAT CEMENT OR CEMENT GROUT	CEMENT-BENTONITE GROUT	BENTONITE GROUT	BENTONITE CHIPS	BENTONITE PELLETS	IF OTHER TYPE OF ANNULAR MATERIAL, DESCRIBE	SAND	GRAVEL	SIZE
0	20		X									

DEPTH OF BORING		DEPTH OF COMPLETED WELL	
200	Feet Below Land Surface	200	Feet Below Land Surface

DWR-55-55B-10/01 (Rev.)

Well Driller Report and Well Log

WELL REGISTRATION NUMBER
55- 592792

SECTION 5. GEOLOGIC LOG OF WELL

DEPTH FROM SURFACE FROM (feet)	DEPTH FROM SURFACE TO (feet)	DESCRIPTION Describe material, grain size, color, etc.	Check (X) every interval where water was encountered
0	4	overburden	
4	200	clay conglomerate	X

Well Driller Report and Well Log

WELL REGISTRATION NUMBER
55- 592792

SECTION 6. WELL SITE PLAN

NAME OF WELL OWNER	COUNTY ASSESSOR'S PARCEL ID NUMBER		
	BOOK	MAP	PARCEL
JAMES P DOUGLASS	101	39	004C

- Please draw the following: (1) the boundaries of property on which the well was located; (2) the proposed well location; (3) the locations of all septic tank systems and sewer systems on the property or within 100 feet of the well location, even if on neighboring properties; and (4) any permanent structures on the property that may aid in locating the well.
- Please indicate the distance between the well location and any septic tank system or sewer system.



I state that this notice is filed in compliance with A.R.S. § 45-596 and is complete and correct to the best of my knowledge and belief.

DRILLING FIRM	SIGNATURE OF QUALIFYING PARTY	DATE
Driver Drilling Inc.		9-23-03

DWR-55-55 (Rev. 10/11/01)

ARIZONA DEPARTMENT OF WATER RESOURCES

GROUNDWATER MANAGEMENT SUPPORT SECTION

500 North Third Street
Phoenix, Arizona 85004

THIS AUTHORIZATION SHALL BE IN POSSESSION OF THE DRILLER DURING ALL DRILL OPERATIONS

WELL REGISTRATION NO: 55-592792

AUTHORIZED DRILLER: DRIVER DRILLING COMPANY LICENSE NO: 177

NOTICE OF INTENTION TO DRILL AN EXEMPT WELL(S) HAS BEEN FILED WITH THE DEPARTMENT BY:

WELL OWNER: JAMES P DOUGLASS 1649 DRIFTWOOD CIR SIERRA VISTA, AZ 85635

The well(s) is/are to be located in the:

NW ¼ of the NE ¼ of the SE ¼ Section 11 Township 24 SOUTH Range 24 EAST

No. of wells in this project: 1

THIS AUTHORIZATION EXPIRES AT MIDNIGHT ON THE 30TH DAY OF MAY, 2003

GROUNDWATER MANAGEMENT SUPPORT

THE DRILLER MUST FILE A LOG OF THE WELL WITHIN 30 DAYS OF COMPLETION OF DRILLING

GREAT SEAL OF THE STATE OF ARIZONA
DITAT DEUS
1912

RECEIVED
MAY 3 1 2002
GROUNDWATER MGT

ARIZONA DEPARTMENT OF WATER RESOURCES
GROUNDWATER MANAGEMENT SUPPORT SECTION
MAIL TO: P. O. BOX 458, PHOENIX, ARIZONA 85001-0458
FOR MORE INFORMATION CALL: MONICA ORTIZ 602-417-2470
NOTICE OF INTENTION TO DRILL, DEEPEN, REPLACE OR MODIFY A WELL

PLEASE COMPLETE ALL ITEMS IN THE BOX BELOW DOWN TO COUNTY OR LOCAL AUTHORITY ENDORSEMENT. IF WATER FROM THE PROPOSED WELL (LISTED BELOW) WILL BE USED FOR DOMESTIC PURPOSES ON A PARCEL OF LAND 20 OR FEWER ACRES, THE APPLICABLE COUNTY OR LOCAL HEALTH AUTHORITY MUST ENDORSE ALL ITEMS IN THE BOX BEFORE SUBMISSION TO THE DEPARTMENT OF WATER RESOURCES. ITEMS C, D, E, AND F MAY BE AVAILABLE FROM YOUR COUNTY ASSESSOR'S OFFICE.

A. J + J Douglass 1649 Driftwood Sierra Vista Az 85635
LANDOWNER'S NAME | CURRENT MAILING ADDRESS | CITY | STATE | ZIP

B. TELEPHONE NO. 520 - 940 - 0694 COUNTY ASSESSOR'S PARCEL ID INFORMATION:

C. WELL LOCATED IN Cochise COUNTY D. 101 - 39 - 004C E. 36 ± OFFICIAL SEAL OR STAMP
BOOK | MAP | PARCEL | # OF ACRES

WELL/LAND LOCATION (MUST BE COMPLETED AS REQUESTED):

F. NW ¼ NE ¼ SE ¼ OF SECTION 11 TOWNSHIP 24 N/S RANGE 24 E/W
10AC | 40AC | 160AC | COUNTY OR LOCAL AUTHORITY ENDORSEMENT

CHECK ONE:
G. RECOMMEND APPROVAL _____; INSUFFICIENT INFORMATION TO MAKE A DETERMINATION _____; VARIANCE REQUIRED _____ (EXPLANATION ATTACHED)

H. DATE _____ AUTHORIZED SIGNATURE _____ TITLE _____

1. OWNER OF WELL:
J + J Douglass
NAME
1649 Driftwood
CURRENT MAILING ADDRESS
Sv Az 85635
CITY | STATE | ZIP
TELEPHONE NUMBER 520-940-0694

2. ACTION REQUESTED:
DRILL NEW WELL ✓ DEEPEN _____
MODIFY _____ REPLACE _____

WELL REGISTRATION NO 55- _____

FOR A REPLACEMENT WELL PROVIDE:
MAX. CAPACITY OF THE ORIGINAL WELL _____ GALLONS PER MINUTE;

DISTANCE FROM THE ORIGINAL WELL: _____ FEET

3. CONSTRUCTION WILL START ABOUT:
MONTH June YEAR 02

4. TYPE OF CASING FOR PROPOSED WELL:
SURFACE CASING: Steel
DIAMETER: 6 " DEPTH: 20 '
DOWNHOLE CASING: PVC
DIAMETER: 4 " DEPTH: 200 ' ±

5. DESIGN PUMP CAPACITY:
20 ± GALLONS PER MINUTE

6. LESSEE OF LAND OF WELLSITE:
NAME
CURRENT MAILING ADDRESS
CITY | STATE | ZIP
TELEPHONE: - -

7. PRINCIPAL USE OF WATER: (BE SPECIFIC)
Domestic

8. OTHER USES OF WATER: (BE SPECIFIC).
None

FOR DEPARTMENT USE ONLY
REGISTRATION NO. 55- 592792
DATE FILED 5-31-02
FILE NO. D(24-24)11DAB
AMA/INA _____
W/S 13 S/B _____
PROCESSED BY MO
DATE MAILED 6-3-02

9. PLACE OF USE (LEGAL DESCRIPTION OF LAND):
NW ¼ NE ¼ SE ¼ SECTION 11
10AC 40AC 160AC
TWNSHP 24 N/S RNG 24 E/W

10. TYPE OF WELL (CHECK ONE):
EXEMPT ✓ NON-EXEMPT _____

11. CHECK ONE:
RESIDENTIAL ✓ STOCKWATER _____
OTHER _____

12. IS THE PROPOSED WELLSITE WITHIN 100 FEET OF A SEPTIC TANK SYSTEM, SEWER DISPOSAL AREA, LANDFILL, HAZARDOUS MATERIALS OR PETROLEUM STORAGE AREAS AND TANKS?
YES _____ NO ✓

13. DRILLING FIRM:
Driver Drilling
NAME
Box 4345
MAILING ADDRESS
Huachuca City Az 85616
CITY | STATE | ZIP
520 459 3466
TELEPHONE NO.
177
DWR LICENSE NUMBER
L-53 / C-53
ROC LICENSE CATEGORY

I STATE THAT THIS NOTICE IS FILED IN COMPLIANCE WITH A.R.S. § 45-596, IS COMPLETE AND CORRECT TO THE BEST OF MY KNOWLEDGE AND BELIEF AND THAT I UNDERSTAND THE LIMITATIONS AND CONDITIONS SET FORTH ON THE REVERSE SIDE OF THIS FORM.

James P. Douglass Owner James P Douglass 5-28-02
14. TYPE OR PRINT NAME AND TITLE | 15. SIGNATURE OF LANDOWNER/LESSEE OF WELLSITE | 16. DATE

DWR 55-40 (REV 9/99)

APPLICATION GUIDELINES

In accordance with Arizona Revised Statutes ("A.R.S.") §§ 41-1008 and 1079, the Department of Water Resources (Department) provides the following information regarding the application review process for authority to drill.

NECESSARY STEPS & INSTRUCTIONS TO OBTAIN DRILLING AUTHORITY

1. Pursuant to A.R.S. § 45-596, a person may not drill, cause to be drilled, deepen or modify any well for which a permit is not required without first filing a Notice of Intent to Drill with the Department. Only a well drilling contractor licensed in the State of Arizona or a single well licensee (a person licensed to drill or modify one exempt well on his or her own property) is authorized to drill, deepen or modify a well. Drilling may not begin until the well drilling contractor or licensee has possession of a drilling card at the well site, issued by the Director in the name of the well drilling contractor or licensee, and which authorizes the drilling of the specific well in a specific location. To assist you in understanding the requirements for this application, copies of A.R.S. § 45-596 and Arizona Administrative Code ("A.A.C.") R12-15-810 are available at the Department bookstore (602-417-2450 x7127).
2. If replacing, deepening, or modifying an existing well, provide the registration number of the existing well in item 2. A replacement well is one located no more than 660 feet from the original well and that is not expected to annually withdraw more groundwater than historically withdrawn from the original well.
3. Information to complete items 3, 4, 5 and 13 may be available from your driller.
4. Information to complete items 9 and 12 may be available from your County Assessor's Office.
5. For item 10, in an Active Management Area, A.R.S § 45-454 only allows non-irrigation uses for "exempt" wells. If the proposed use includes the growing of 2 or more acres of plants for sale or human/animal consumption (irrigation use), the well does not qualify as an exempt well.
6. An exempt well, referred to in Item 10, means a well with a pump with a maximum capacity of not more than thirty-five gallons per minute and used for non-irrigation purposes.
7. For item 11, in an Active Management Area, A.R.S §45-454 allow up to 56 acre feet per year of pumping from a domestic (residential) or stock watering exempt well, and up to 10 acre ft per year from an exempt well used for other (usually commercial non-irrigation) purposes.
8. If any water from a proposed well on a parcel of twenty or fewer acres will be used for domestic purposes, as defined in § 45-454, the applicant must submit a well site plan of the property. The plan must be on an 8½" x 11" piece of plain paper with representation of the locations of all structures and proximity of adjacent lot lines, to scale. It must include the county assessor's parcel identification number. The plan must show the proposed well location and the location of any septic tank or sewer system that is either located on the property or within one hundred feet of the proposed well site, as well as indicating the measured shortest distance between the proposed well and existing septic tank system. **The plan must demonstrate that the well will not be drilled within one hundred feet of any septic or sewer system.**
9. The site plan must be approved by the county health authority, or by a local health authority in areas where the county health authority has delegated authority to approve septic or sewer systems. Endorsement by the county/local authority is based solely on the best available judgement that the proposed well, as shown on the site plan submitted, is 100 feet or more from all known and visually identifiable sewage treatment systems. It is not a representation that a well placed at this site will be guaranteed as to quantity or quality. In areas where there is no local or county authority that controls installation of septic tanks or sewer systems, or if the health authority is unable to determine whether the proposed well location complies with state and local requirements, the applicant must apply for approval directly to the Department of Water Resources.
10. If an individual other than the land owner or lessee signs this notice, an original letter of authorization from the land owner/lessee, stating that the individual has permission to sign this specific notice on his or her behalf, must accompany the notice.
11. Please mail **two original Notices** with **original signatures** and **two site plans** and, in accordance with A.R.S. § 45-113, a **check or money order (no cash) in the amount of $10.00** to P. O. Box 458, Phoenix Arizona, 85001-0458, or hand deliver to 500 North Third Street, Phoenix, Arizona.
12. Arizona Revised Statute § 45-596(D) provides that the Director of the Department is to determine whether or not all information required on this form has been submitted. If not, the person filing the Notice will be notified, and the drilling or modification of the well may **not** proceed.
13. This form is not applicable for non-exempt wells (those yielding more than thirty-five gallons per minute) within an Active Management Area. Contact Groundwater Management for further information regarding the appropriate notice to file with the Department.

TIME FRAME FOR REVIEW OF YOUR APPLICATION

Within 15 days after receipt of your Notice of Intention the Arizona Department of Water Resources ("Department") will determine whether your application should be granted or denied, unless this time is extended for lack of a complete application. If your application is incomplete, the Department will notify you in writing and will specify what information is necessary to make the application complete. Until the missing information is received, the time frame for review of your application will be suspended. Your application will not be complete until all of the requested information is received. If you do not supply the missing information within sixty (60) days, the Department may deem your application withdrawn and close the file.

At the end of its review, the Department will send you a written notice either granting or denying your application for drilling authority. If your application is approved, the Drill Card will be mailed directly to the drilling contractor. If denied, the Department's notice will state justification for the denial and an explanation of your right to appeal.

CONSTRUCTION AND FOLLOW UP REQUIREMENTS

1. Construction and abandonment standards for wells, must be in accordance with Department Regulations. A.R.S. § 45-594 and Arizona Administrative Code R12-15-811 require the well to be constructed with a twenty foot steel surface seal casing, including a one foot steel stickup and one and one-half inches of grout seal around the casing from the surface to a depth of twenty feet, unless a variance is granted **(see A.R.S. § 45-596 (G) for procedure to follow in requesting a variance).**
2. Pursuant to § 45-596(E), the drilling, deepening or modification of the well must be completed within one year of the date of the Notice of Intent. If the well is not completed within one year, a new Notice of Intent must be filed before proceeding with further construction.
3. If a well which was originally drilled as an exploration well, a monitor well, a piezometer well or for any use other than domestic use is later proposed to be converted to use for domestic purposes as defined in § 45-454, the well owner must file a Notice of Intention to Drill and comply with the requirements of § 45-596 before the well is converted and any water from that well is used for domestic purposes.
4. Within thirty days after installation of pumping equipment, the registered well owner must file a Completion Report with the Department. The person to whom a well is registered also must notify the Department of a change in ownership or a change in data relating to this well.

RECEIVED
MAY 31 2002
GROUNDWATER MGT

Douglass
101-39-004C

No Known Septics or Bldgs within 700'

NW NE SE Sec 11 T24S R24E
10 40 160

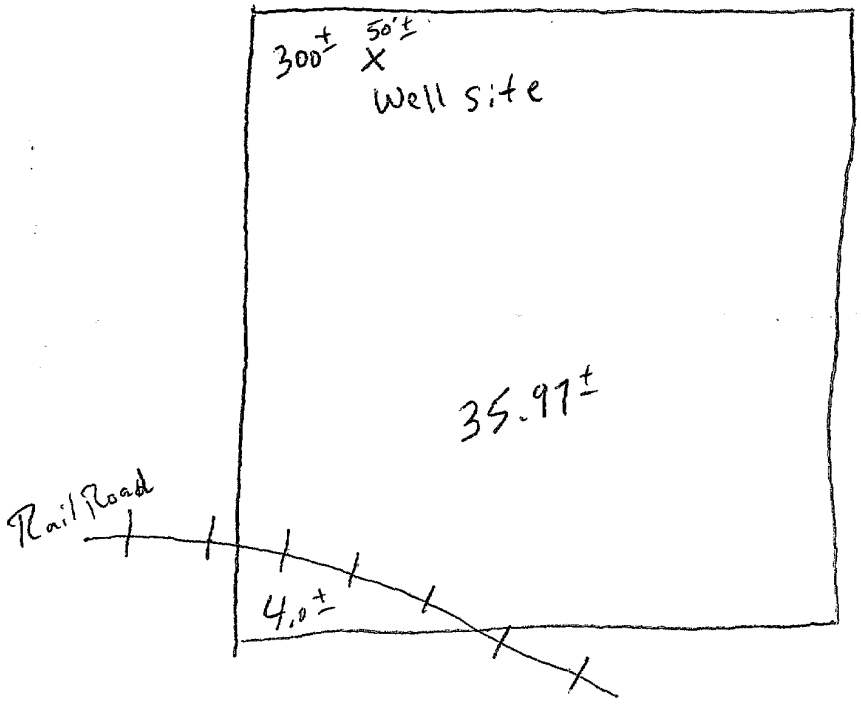

ARIZONA DEPARTMENT OF WATER RESOURCES
500 North 3rd Street, Phoenix, Arizona 85004
Telephone (602) 417-2470
Fax (602) 417-2422

June 03, 2002

JANE DEE HULL
Governor

JOSEPH C. SMITH
Director

JAMES P DOUGLASS
1649 DRIFTWOOD CIR
SIERRA VISTA, AZ 85635

Registration No. 55- 592792
File No. D(24-24) 11 DAB

Dear Well Owner:

Enclosed is a copy of the Notice of Intention (NOI) to Drill a well. This NOI, which was recently filed with this Department, is being returned to you as evidence of your compliance with ARS §45-596. The enclosed Pump Installation Completion Report is to be submitted when pump equipment is installed. The drilling card and Well Drilling Report form have been sent to your driller. He may not begin drilling until he has received the drilling card and it must be displayed on the rig during drilling. If you change drillers, you must supply this Department with the new driller's identity. Please ensure that the driller you select is licensed to drill the type of well you require. All well drillers must pass an examination proving they understand the drilling methods for that particular license, and are familiar with the laws and regulations which govern well construction in Arizona.

If it is necessary to change the location of the proposed well, immediately contact the Department of Water Resources to obtain written permission before proceeding with the drilling. A properly signed, amended drilling card must be in the possession of the driller before drilling commences at a different location than originally authorized.

ARS §45-600 requires the registered well owner to submit a Pump Installation Completion Report within thirty (30) days after the installation of pumping equipment. It also requires the driller to furnish this Department a complete and accurate Well Drillers Report and Well Log within thirty (30) days after completion of drilling. You should insist, and ensure, that both of these are done.

If in the course of drilling a new well, it is determined that the new well cannot be successfully completed as initially intended (dry hole, cave in, lost tools, etc.), the new well must be properly abandoned and a Well Abandonment Completion Report submitted per R12-15-816.F.

Per ARS §45-593 (C), the person to whom a well is registered shall notify this Department of a change in ownership of the well and/or information pertaining to the physical characteristics of the well in order to keep this well registration file current and accurate. We have enclosed a Change of Well Information Form should it be needed in the future.

Sincerely,

Monica Ortiz
Water Resource Technician
Groundwater Management Support Section

Enclosures

RECEIVED
MAY 3 1 2002
GROUNDWATER

ARIZONA DEPARTMENT OF WATER RESOURCES
GROUNDWATER MANAGEMENT SUPPORT SECTION
MAIL TO: P. O. BOX 458, PHOENIX, ARIZONA 85001-0458
FOR MORE INFORMATION CALL: MONICA ORTIZ 602-417-2470
NOTICE OF INTENTION TO DRILL, DEEPEN, REPLACE OR MODIFY A WELL

PLEASE COMPLETE ALL ITEMS IN THE BOX BELOW DOWN TO COUNTY OR LOCAL AUTHORITY ENDORSEMENT. IF WATER FROM THE PROPOSED WELL (LISTED BELOW) WILL BE USED FOR DOMESTIC PURPOSES ON A PARCEL OF LAND 20 OR FEWER ACRES, THE APPLICABLE COUNTY OR LOCAL HEALTH AUTHORITY MUST ENDORSE ALL ITEMS IN THE BOX BEFORE SUBMISSION TO THE DEPARTMENT OF WATER RESOURCES. ITEMS C, D, E, AND F MAY BE AVAILABLE FROM YOUR COUNTY ASSESSOR'S OFFICE.

A. James Douglass (LANDOWNER'S NAME) 1649 Driftwood (CURRENT MAILING ADDRESS) S.V. (CITY) Az (STATE) 85635 (ZIP)

B. TELEPHONE NO. 520. 940. 0694 — COUNTY ASSESSOR'S PARCEL ID INFORMATION:

C. WELL LOCATED IN Cochise COUNTY D. 101 - 39 - 004E (BOOK - MAP - PARCEL) E. 40 (# OF ACRES) — OFFICIAL SEAL OR STAMP

WELL/LAND LOCATION (MUST BE COMPLETED AS REQUESTED):

F. NW¼ (10AC) SW¼ (40AC) NW¼ (160AC) OF SECTION 12 TOWNSHIP 24 N/S RANGE 24 E/W

COUNTY OR LOCAL AUTHORITY ENDORSEMENT

CHECK ONE:
G. RECOMMEND APPROVAL _____; INSUFFICIENT INFORMATION TO MAKE A DETERMINATION _____; VARIANCE REQUIRED _____ (EXPLANATION ATTACHED)

H. DATE _____ AUTHORIZED SIGNATURE _____ TITLE _____

1. OWNER OF WELL:
NAME James Douglass
CURRENT MAILING ADDRESS 1649 Driftwood
CITY Sierra Vista STATE Az ZIP 85635
TELEPHONE NUMBER 520 940 0694

6. LESSEE OF LAND OF WELLSITE:
NAME N/A
CURRENT MAILING ADDRESS
CITY STATE ZIP

9. PLACE OF USE (LEGAL DESCRIPTION OF LAND):
NW¼ (10AC) SW¼ (40AC) NW¼ (160AC) SECTION 12
TWNSHP 24 N/S RNG 24 E/W

10. TYPE OF WELL (CHECK ONE):
EXEMPT X NON-EXEMPT _____

JAMES P. DOUGLASS
JENNIFER S. DOUGLASS
1649 DRIFTWOOD CIR. 520-459-1841
SIERRA VISTA, AZ 85635

91-2/1221 178 — 485
27764035

DATE 5-28-02

PAY TO THE ORDER OF Az. Dept. of Water Resources $ 20.00

Twenty and No/100 DOLLARS

Security Features Included. Details on Back.

BANK ONE. Preferred One.
Bank One, NA
Phoenix, Arizona 85073
www.bankone.com

MEMO

MP

[redacted]

I. CHECK ONE:
RESIDENTIAL X STOCKWATER _____
OTHER _____

J. IS THE PROPOSED WELLSITE WITHIN 100 FEET OF A SEPTIC TANK SYSTEM, SEWER DISPOSAL AREA, LANDFILL, HAZARDOUS MATERIALS OR PETROLEUM STORAGE TANKS AND TANKS?
YES _____ NO X

DRILLING FIRM: Driver Drilling
ADDRESS Box 4345
DRILLING ADDRESS Huachuca City Az 85616
CITY STATE ZIP
TELEPHONE NO. 520 4593466
DWR LICENSE NUMBER 177
ROC LICENSE CATEGORY L53 / C53

CASING: PVC
DIAMETER: 4 " DEPTH: 200 '

5. DESIGN PUMP CAPACITY:
20 ± GALLONS PER MINUTE

I STATE THAT THIS NOTICE IS FILED IN COMPLIANCE WITH A.R.S. § 45-596, IS COMPLETE AND CORRECT TO THE BEST OF MY KNOWLEDGE AND BELIEF AND THAT I UNDERSTAND THE LIMITATIONS AND CONDITIONS SET FORTH ON THE REVERSE SIDE OF THIS FORM.

14. TYPE OR PRINT NAME AND TITLE: James P Douglass
15. SIGNATURE OF LANDOWNER/LESSEE OF WELLSITE: James P Douglass
16. DATE: 3-20-02

DWR 55-40 (REV 9/99)

ARIZONA DEPARTMENT OF WATER RESOURCES
Records Management Section
500 N. 3rd Street * Phoenix, Arizona 85004
(602) 417-2405 * (800) 352-8488
www.water.az.gov

Well Driller Report and Well Log

SEP - 4 2003

FILE NUMBER: D(24-24) 12 BCB
WELL REGISTRATION NUMBER: 55- 592791
PERMIT NUMBER (IF ISSUED):

- Review instructions prior to completing form
- This report should be prepared by the driller in detail and filed with the Department within 30 days following completion of the well.

** PLEASE PRINT CLEARLY **

SECTION 1. REGISTRY INFORMATION

Well Owner

FULL NAME OF COMPANY, ORGANIZATION OR INDIVIDUAL: JAMES P DOUGLASS
MAILING ADDRESS: 1649 DRIFTWOOD CIR
CITY / STATE / ZIP: SIERRA VISTA, AZ 85635
CONTACT PERSON NAME AND TITLE:
TELEPHONE NUMBER: 520-940-0694
FAX:

Location of Well

WELL LOCATION ADDRESS (IF KNOWN):

TOWNSHIP (N/S)	RANGE (E/W)	SECTION	160 ACRE	40 ACRE	10 ACRE
24 S	24 E	12	1/4	1/4	1/4

LATITUDE: ° . "N
LONGITUDE: ° . "W
LAND SURFACE ELEVATION AT WELL: Feet Above Sea Level
METHOD OF LATITUDE / LONGITUDE (CHECK ONE): ☐ Hand-Held ☐ USGS Quad Map ☐ Conventional Survey ☐ GPS : ☐ Survey-Grade
COUNTY ASSESSOR'S PARCEL ID NUMBER: BOOK 104 | MAP 39 | PARCEL 004E
COUNTY WHERE WELL IS LOCATED: Cochise

SECTION 2. DRILLING AUTHORIZATION

Drilling Firm

NAME: DRIVER DRILLING COMPANY
DWR LICENSE NUMBER: 177
TELEPHONE NUMBER: 520-459-3496
FAX:

SECTION 3. WELL CONSTRUCTION DETAILS

DATE WELL CONSTRUCTION STARTED: 9-20-02
DATE WELL CONSTRUCTION COMPLETED: 9-21-02
IF FLOWING WELL, METHOD OF FLOW REGULATION: ☐ Valve ☐ Other

Drill Method

CHECK ONE
- [X] Air Rotary
- [ ] Bored or Augered
- [ ] Cable Tool
- [ ] Dual Rotary
- [ ] Mud Rotary
- [ ] Reverse Circulation
- [ ] Driven
- [ ] Jetted
- [ ] Air Percussion / Odex Tubing
- [ ] Other (please specify)

Method of Well Development

CHECK ONE
- [X] Airlift
- [ ] Bail
- [ ] Surge Back
- [ ] Surge Pump
- [ ] Other (please specify)

Method of Sealing at Reduction Points

CHECK ONE
- [X] None
- [ ] Packed
- [ ] Swedged
- [ ] Welded
- [ ] Other (please specify)

Water Level Information

STATIC WATER LEVEL: 110 Feet Below Land Surface
DATE MEASURED: 9-21-02

ANSWERED SEP 8 2003

DWR-55-55-10/01 (Rev.)

Well Driller Report and Well Log

WELL REGISTRATION NUMBER
55- 592791

SECTION 4. WELL CONSTRUCTION DESIGN (AS BUILT) (attach additional page if needed)

Borehole			Installed Casing															
DEPTH FROM SURFACE		BOREHOLE DIAMETER (inches)	DEPTH FROM SURFACE		OUTER DIAMETER (inches)	MATERIAL TYPE (X)				PERFORATION TYPE (X)						SLOT SIZE IF ANY (inches)
FROM (feet)	TO (feet)		FROM (feet)	TO (feet)		STEEL	PVC	ABS	IF OTHER TYPE, DESCRIBE	BLANK OR NONE	WIRE WRAP	SHUTTER SCREEN	MILLS KNIFE	SLOTTED	IF OTHER TYPE, DESCRIBE	
0	20	12 1/4	0	20	8.5	X				X						
0	200	8"	+1	200	5.5		X							X		

Installed Annular Material												
DEPTH FROM SURFACE		ANNULAR MATERIAL TYPE (X)								FILTER PACK		
FROM (feet)	TO (feet)	NONE	CONCRETE	NEAT CEMENT OR CEMENT GROUT	CEMENT-BENTONITE GROUT	BENTONITE GROUT	BENTONITE CHIPS	BENTONITE PELLETS	IF OTHER TYPE OF ANNULAR MATERIAL, DESCRIBE	SAND	GRAVEL	SIZE
0	20		X									

DEPTH OF BORING		DEPTH OF COMPLETED WELL	
200	Feet Below Land Surface	200	Feet Below Land Surface

DWR-55-55B-10/01 (Rev.)

Well Driller Report and Well Log

WELL REGISTRATION NUMBER
55- 592791

SECTION 5. GEOLOGIC LOG OF WELL

DEPTH FROM SURFACE FROM (feet)	DEPTH FROM SURFACE TO (feet)	DESCRIPTION Describe material, grain size, color, etc.	Check (X) every interval where water was encountered
0	4	overburden	
4	200	clay conglomerate	X

Well Driller Report and Well Log

WELL REGISTRATION NUMBER
55- 592791

SECTION 6. WELL SITE PLAN

NAME OF WELL OWNER	COUNTY ASSESSOR'S PARCEL ID NUMBER BOOK	MAP	PARCEL
JAMES P DOUGLASS	104	39	004E

- Please draw the following: (1) the boundaries of property on which the well was located; (2) the proposed well location; (3) the locations of all septic tank systems and sewer systems on the property or within 100 feet of the well location, even if on neighboring properties; and (4) any permanent structures on the property that may aid in locating the well.
- Please indicate the distance between the well location and any septic tank system or sewer system.



I state that this notice is filed in compliance with A.R.S. § 45-596 and is complete and correct to the best of my knowledge and belief.

DRILLING FIRM	SIGNATURE OF QUALIFYING PARTY	DATE
Drews Drilling Inc.		9-24-03

DWR-55-55 (Rev. 10/11/01)

ARIZONA DEPARTMENT OF WATER RESOURCES

GROUNDWATER MANAGEMENT SUPPORT SECTION

500 North Third Street
Phoenix, Arizona 85004

THIS AUTHORIZATION SHALL BE IN POSSESSION OF THE DRILLER DURING ALL DRILL OPERATIONS

WELL REGISTRATION NO: 55-592791

AUTHORIZED DRILLER: DRIVER DRILLING COMPANY LICENSE NO: 177

NOTICE OF INTENTION TO DRILL AN EXEMPT WELL(S) HAS BEEN FILED WITH THE DEPARTMENT BY:

WELL OWNER: JAMES P DOUGLASS 1649 DRIFTWOOD CIR SIERRA VISTA, AZ 85635

The well(s) is/are to be located in the:

NW ¼ of the SW ¼ of the NW ¼ Section 12 Township 24 SOUTH Range 24 EAST

No. of wells in this project: 1

THIS AUTHORIZATION EXPIRES AT MIDNIGHT ON THE 30TH DAY OF MAY, 2003

GROUNDWATER MANAGEMENT SUPPORT

THE DRILLER MUST FILE A LOG OF THE WELL WITHIN 30 DAYS OF COMPLETION OF DRILLING

GREAT SEAL OF THE STATE OF ARIZONA
DITAT DEUS
1912

RECEIVED
MAY 3 1 2002
GROUNDWATER MGT

ARIZONA DEPARTMENT OF WATER RESOURCES
GROUNDWATER MANAGEMENT SUPPORT SECTION
MAIL TO: P. O. BOX 458, PHOENIX, ARIZONA 85001-0458
FOR MORE INFORMATION CALL: MONICA ORTIZ 602-417-2470
NOTICE OF INTENTION TO DRILL, DEEPEN, REPLACE OR MODIFY A WELL

PLEASE COMPLETE ALL ITEMS IN THE BOX BELOW DOWN TO COUNTY OR LOCAL AUTHORITY ENDORSEMENT. IF WATER FROM THE PROPOSED WELL (LISTED BELOW) WILL BE USED FOR DOMESTIC PURPOSES ON A PARCEL OF LAND 20 OR FEWER ACRES, THE APPLICABLE COUNTY OR LOCAL HEALTH AUTHORITY MUST ENDORSE ALL ITEMS IN THE BOX BEFORE SUBMISSION TO THE DEPARTMENT OF WATER RESOURCES. ITEMS C, D, E, AND F MAY BE AVAILABLE FROM YOUR COUNTY ASSESSOR'S OFFICE.

A. James Douglass (LANDOWNER'S NAME) 1649 Driftwood (CURRENT MAILING ADDRESS) S.V. (CITY) Az (STATE) 85635 (ZIP)

B. TELEPHONE NO. 520-940-0694 COUNTY ASSESSOR'S PARCEL ID INFORMATION:

C. WELL LOCATED IN Cochise COUNTY D. 101 (BOOK) - 39 (MAP) - 004E (PARCEL) E. 40 (# OF ACRES) OFFICIAL SEAL OR STAMP

WELL/LAND LOCATION (MUST BE COMPLETED AS REQUESTED):

F. NW¼ (10AC) SW¼ (40AC) NW¼ (160AC) OF SECTION 12 TOWNSHIP 24 N/S RANGE 24 E/W

COUNTY OR LOCAL AUTHORITY ENDORSEMENT

CHECK ONE:
G. RECOMMEND APPROVAL _____; INSUFFICIENT INFORMATION TO MAKE A DETERMINATION _____; VARIANCE REQUIRED _____ (EXPLANATION ATTACHED)

H. DATE _____ AUTHORIZED SIGNATURE _____ TITLE _____

1. OWNER OF WELL:
James Douglass
NAME
1649 Driftwood
CURRENT MAILING ADDRESS
Sierra Vista, Az, 85635
CITY STATE ZIP

TELEPHONE NUMBER 520 940 0694

2. ACTION REQUESTED:
DRILL NEW WELL X DEEPEN _____
MODIFY _____ REPLACE _____

WELL REGISTRATION NO 55-_____

FOR A REPLACEMENT WELL PROVIDE:
MAX. CAPACITY OF THE ORIGINAL WELL _____ GALLONS PER MINUTE;

DISTANCE FROM THE ORIGINAL WELL: _____ FEET

3. CONSTRUCTION WILL START ABOUT:
MONTH April (June/JPD) YEAR 02

4. TYPE OF CASING FOR PROPOSED WELL:
SURFACE CASING: Steel
DIAMETER: 6 " DEPTH: 20 '

DOWNHOLE CASING: PVC
DIAMETER: 4 " DEPTH: 200 '

5. DESIGN PUMP CAPACITY:
20± GALLONS PER MINUTE

6. LESSEE OF LAND OF WELLSITE:
N/A
NAME
CURRENT MAILING ADDRESS
CITY STATE ZIP

TELEPHONE: _____ - _____

7. PRINCIPAL USE OF WATER: (BE SPECIFIC)
Domestic

8. OTHER USES OF WATER: (BE SPECIFIC).
None

FOR DEPARTMENT USE ONLY
REGISTRATION NO. 55-592791
DATE FILED 5-31-02
FILE NO. D(24-24)12 BCB
AMA/INA _____
W/S 13 S/B _____
PROCESSED BY MO
DATE MAILED 6-3-02

9. PLACE OF USE (LEGAL DESCRIPTION OF LAND):
NW¼ (10AC) SW¼ (40AC) NW¼ (160AC) SECTION 12
TWNSHP 24 N/S RNG 24 E/W

10. TYPE OF WELL (CHECK ONE):
EXEMPT X NON-EXEMPT _____

11. CHECK ONE:
RESIDENTIAL X STOCKWATER _____
OTHER _____

12. IS THE PROPOSED WELLSITE WITHIN 100 FEET OF A SEPTIC TANK SYSTEM, SEWER DISPOSAL AREA, LANDFILL, HAZARDOUS MATERIALS OR PETROLEUM STORAGE AREAS AND TANKS?
YES _____ NO X

13. DRILLING FIRM:
Driver Drilling
NAME
Box 4345
MAILING ADDRESS
Huachuca City Az 85616
CITY STATE ZIP
520 4593466
TELEPHONE NO.
177
DWR LICENSE NUMBER
L53 / C53
ROC LICENSE CATEGORY

I STATE THAT THIS NOTICE IS FILED IN COMPLIANCE WITH A.R.S. § 45-596, IS COMPLETE AND CORRECT TO THE BEST OF MY KNOWLEDGE AND BELIEF AND THAT I UNDERSTAND THE LIMITATIONS AND CONDITIONS SET FORTH ON THE REVERSE SIDE OF THIS FORM.

James P. Douglass — 14. TYPE OR PRINT NAME AND TITLE
James P. Douglass — 15. SIGNATURE OF LANDOWNER/LESSEE OF WELLSITE
3-20-02 — 16. DATE

DWR 55-40 (REV 9/99)

APPLICATION GUIDELINES

In accordance with Arizona Revised Statutes ("A.R.S.") §§ 41-1008 and 1079, the Department of Water Resources (Department) provides the following information regarding the application review process for authority to drill.

NECESSARY STEPS & INSTRUCTIONS TO OBTAIN DRILLING AUTHORITY

1. Pursuant to A.R.S. § 45-596, a person may not drill, cause to be drilled, deepen or modify any well for which a permit is not required without first filing a Notice of Intent to Drill with the Department. Only a well drilling contractor licensed in the State of Arizona or a single well licensee (a person licensed to drill or modify one exempt well on his or her own property) is authorized to drill, deepen or modify a well. Drilling may not begin until the well drilling contractor or licensee has possession of a drilling card at the well site, issued by the Director in the name of the well drilling contractor or licensee, and which authorizes the drilling of the specific well in a specific location. To assist you in understanding the requirements for this application, copies of A.R.S. § 45-596 and Arizona Administrative Code ("A.A.C.") R12-15-810 are available at the Department bookstore (602-417-2450 x7127).
2. If replacing, deepening, or modifying an existing well, provide the registration number of the existing well in item 2. A replacement well is one located no more than 660 feet from the original well and that is not expected to annually withdraw more groundwater than historically withdrawn from the original well.
3. Information to complete items 3, 4, 5 and 13 may be available from your driller.
4. Information to complete items 9 and 12 may be available from your County Assessor's Office.
5. For item 10, in an Active Management Area, A.R.S § 45-454 only allows non-irrigation uses for "exempt" wells. If the proposed use includes the growing of 2 or more acres of plants for sale or human/animal consumption (irrigation use), the well does not qualify as an exempt well.
6. An exempt well, referred to in Item 10, means a well with a pump with a maximum capacity of not more than thirty-five gallons per minute and used for non-irrigation purposes.
7. For item 11, in an Active Management Area, A.R.S §45-454 allow up to 56 acre feet per year of pumping from a domestic (residential) or stock watering exempt well, and up to 10 acre ft per year from an exempt well used for other (usually commercial non-irrigation) purposes.
8. If any water from a proposed well on a parcel of twenty or fewer acres will be used for domestic purposes, as defined in § 45-454, the applicant must submit a well site plan of the property. The plan must be on an 8½" x 11" piece of plain paper with representation of the locations of all structures and proximity of adjacent lot lines, to scale. It must include the county assessor's parcel identification number. The plan must show the proposed well location and the location of any septic tank or sewer system that is either located on the property or within one hundred feet of the proposed well site, as well as indicating the measured shortest distance between the proposed well and existing septic tank system. **The plan must demonstrate that the well will not be drilled within one hundred feet of any septic or sewer system.**
9. The site plan must be approved by the county health authority, or by a local health authority in areas where the county health authority has delegated authority to approve septic or sewer systems. Endorsement by the county/local authority is based solely on the best available judgement that the proposed well, as shown on the site plan submitted, is 100 feet or more from all known and visually identifiable sewage treatment systems. It is not a representation that a well placed at this site will be guaranteed as to quantity or quality. In areas where there is no local or county authority that controls installation of septic tanks or sewer systems, or if the health authority is unable to determine whether the proposed well location complies with state and local requirements, the applicant must apply for approval directly to the Department of Water Resources.
10. If an individual other than the land owner or lessee signs this notice, an original letter of authorization from the land owner/lessee, stating that the individual has permission to sign this specific notice on his or her behalf, must accompany the notice.
11. Please mail **two original Notices** with **original signatures** and **two site plans** and, in accordance with A.R.S. § 45-113, a **check or money order (no cash) in the amount of $10.00** to P. O. Box 458, Phoenix Arizona, 85001-0458, or hand deliver to 500 North Third Street, Phoenix, Arizona.
12. Arizona Revised Statute § 45-596(D) provides that the Director of the Department is to determine whether or not all information required on this form has been submitted. If not, the person filing the Notice will be notified, and the drilling or modification of the well may **not** proceed.
13. This form is not applicable for non-exempt wells (those yielding more than thirty-five gallons per minute) within an Active Management Area. Contact Groundwater Management for further information regarding the appropriate notice to file with the Department.

TIME FRAME FOR REVIEW OF YOUR APPLICATION

Within 15 days after receipt of your Notice of Intention the Arizona Department of Water Resources ("Department") will determine whether your application should be granted or denied, unless this time is extended for lack of a complete application. If your application is incomplete, the Department will notify you in writing and will specify what information is necessary to make the application complete. Until the missing information is received, the time frame for review of your application will be suspended. Your application will not be complete until all of the requested information is received. If you do not supply the missing information within sixty (60) days, the Department may deem your application withdrawn and close the file.

At the end of its review, the Department will send you a written notice either granting or denying your application for drilling authority. If your application is approved, the Drill Card will be mailed directly to the drilling contractor. If denied, the Department's notice will state justification for the denial and an explanation of your right to appeal.

CONSTRUCTION AND FOLLOW UP REQUIREMENTS

1. Construction and abandonment standards for wells, must be in accordance with Department Regulations. A.R.S. § 45-594 and Arizona Administrative Code R12-15-811 require the well to be constructed with a twenty foot steel surface seal casing, including a one foot steel stickup and one and one-half inches of grout seal around the casing from the surface to a depth of twenty feet, unless a variance is granted **(see A.R.S. § 45-596 (G) for procedure to follow in requesting a variance).**
2. Pursuant to § 45-596(E), the drilling, deepening or modification of the well must be completed within one year of the date of the Notice of Intent. If the well is not completed within one year, a new Notice of Intent must be filed before proceeding with further construction.
3. If a well which was originally drilled as an exploration well, a monitor well, a piezometer well or for any use other than domestic use is later proposed to be converted to use for domestic purposes as defined in § 45-454, the well owner must file a Notice of Intention to Drill and comply with the requirements of § 45-596 before the well is converted and any water from that well is used for domestic purposes.
4. Within thirty days after installation of pumping equipment, the registered well owner must file a Completion Report with the Department. The person to whom a well is registered also must notify the Department of a change in ownership or a change in data relating to this well.

RECEIVED
MAY 31 2002
GROUNDWATER MGT

Douglass

101-39-0040E

NW SW NW Sec 12 T24S R24E
10 40 160



ARIZONA DEPARTMENT OF WATER RESOURCES
500 North 3rd Street, Phoenix, Arizona 85004
Telephone (602) 417-2470
Fax (602) 417-2422

June 03, 2002

JANE DEE HULL
Governor

JOSEPH C. SMITH
Director

JAMES P DOUGLASS
1649 DRIFTWOOD CIR
SIERRA VISTA, AZ 85635

Registration No. 55- 592791
File No. D(24-24) 12 BCB

Dear Well Owner:

Enclosed is a copy of the Notice of Intention (NOI) to Drill a well. This NOI, which was recently filed with this Department, is being returned to you as evidence of your compliance with ARS §45-596. The enclosed Pump Installation Completion Report is to be submitted when pump equipment is installed. The drilling card and Well Drilling Report form have been sent to your driller. He may not begin drilling until he has received the drilling card and it must be displayed on the rig during drilling. If you change drillers, you must supply this Department with the new driller's identity. Please ensure that the driller you select is licensed to drill the type of well you require. All well drillers must pass an examination proving they understand the drilling methods for that particular license, and are familiar with the laws and regulations which govern well construction in Arizona.

If it is necessary to change the location of the proposed well, immediately contact the Department of Water Resources to obtain written permission before proceeding with the drilling. A properly signed, amended drilling card must be in the possession of the driller before drilling commences at a different location than originally authorized.

ARS §45-600 requires the registered well owner to submit a Pump Installation Completion Report within thirty (30) days after the installation of pumping equipment. It also requires the driller to furnish this Department a complete and accurate Well Drillers Report and Well Log within thirty (30) days after completion of drilling. You should insist, and ensure, that both of these are done.

If in the course of drilling a new well, it is determined that the new well cannot be successfully completed as initially intended (dry hole, cave in, lost tools, etc.), the new well must be properly abandoned and a Well Abandonment Completion Report submitted per R12-15-816.F.

Per ARS §45-593 (C), the person to whom a well is registered shall notify this Department of a change in ownership of the well and/or information pertaining to the physical characteristics of the well in order to keep this well registration file current and accurate. We have enclosed a Change of Well Information Form should it be needed in the future.

Sincerely,

Monica Ortiz
Water Resource Technician
Groundwater Management Support Section

Enclosures

RECEIVED
MAY 3 1 2002
GROUNDWATER MGT

ARIZONA DEPARTMENT OF WATER RESOURCES
GROUNDWATER MANAGEMENT SUPPORT SECTION
MAIL TO: P. O. BOX 458, PHOENIX, ARIZONA 85001-0458
FOR MORE INFORMATION CALL: MONICA ORTIZ 602-417-2470
NOTICE OF INTENTION TO DRILL, DEEPEN, REPLACE OR MODIFY A WELL

PLEASE COMPLETE ALL ITEMS IN THE BOX BELOW DOWN TO COUNTY OR LOCAL AUTHORITY ENDORSEMENT. IF WATER FROM THE PROPOSED WELL (LISTED BELOW) WILL BE USED FOR DOMESTIC PURPOSES ON A PARCEL OF LAND 20 OR FEWER ACRES, THE APPLICABLE COUNTY OR LOCAL HEALTH AUTHORITY MUST ENDORSE ALL ITEMS IN THE BOX BEFORE SUBMISSION TO THE DEPARTMENT OF WATER RESOURCES. ITEMS C, D, E, AND F MAY BE AVAILABLE FROM YOUR COUNTY ASSESSOR'S OFFICE.

A. James Douglass (LANDOWNER'S NAME) 1649 Driftwood (CURRENT MAILING ADDRESS) S.V. (CITY) Az (STATE) 85635 (ZIP)

B. TELEPHONE NO. 520-940-0694 COUNTY ASSESSOR'S PARCEL ID INFORMATION:

C. WELL LOCATED IN Cochise COUNTY D. 101 (BOOK) - 39 (MAP) - 004E (PARCEL) E. 40 (# OF ACRES)

OFFICIAL SEAL OR STAMP

WELL/LAND LOCATION (MUST BE COMPLETED AS REQUESTED):

F. NW¼ (10AC) SW¼ (40AC) NW¼ (160AC) OF SECTION 12 TOWNSHIP 24 N/S RANGE 24 E/W

COUNTY OR LOCAL AUTHORITY ENDORSEMENT

CHECK ONE:
G. RECOMMEND APPROVAL _____; INSUFFICIENT INFORMATION TO MAKE A DETERMINATION _____; VARIANCE REQUIRED _____ (EXPLANATION ATTACHED)

H. DATE _____ AUTHORIZED SIGNATURE _____ TITLE _____

1. OWNER OF WELL:
James Douglass
NAME
1649 Driftwood
CURRENT MAILING ADDRESS
Sierra Vista, Az, 85635
CITY STATE ZIP
TELEPHONE NUMBER 520 940 0694

6. LESSEE OF LAND OF WELLSITE:
N/A
NAME
CURRENT MAILING ADDRESS
CITY STATE ZIP

9. PLACE OF USE (LEGAL DESCRIPTION OF LAND):
NW¼ (10AC) SW¼ (40AC) NW¼ (160AC) SECTION 12
TWNSHP 24 N/S RNG 24 E/W

10. TYPE OF WELL (CHECK ONE):
EXEMPT X NON-EXEMPT _____

11. CHECK ONE:
RESIDENTIAL X STOCKWATER _____
OTHER _____

12. IS THE PROPOSED WELLSITE WITHIN 100 FEET OF A SEPTIC TANK SYSTEM, SEWER DISPOSAL AREA, LANDFILL, HAZARDOUS MATERIALS OR PETROLEUM STORAGE TANKS?
YES _____ NO X

JAMES P. DOUGLASS
JENNIFER S. DOUGLASS
1649 DRIFTWOOD CIR. 520-459-1841
SIERRA VISTA, AZ 85635

91-2/1221 178
27764035
485

DATE 5-28-02

PAY TO THE ORDER OF Az. Dept. of Water Resources $ 20.00

Twenty and No/100 DOLLARS

Security Features Included. Details on Back.

BANK ONE
Bank One, NA
Phoenix, Arizona 85073
www.bankone.com
Preferred One

MEMO

MP

DRILLING FIRM: River Drilling
ADDRESS Box 4345
MAILING ADDRESS Tucson City Az 85616
CITY STATE ZIP
TELEPHONE NO. 520 4593466
DWR LICENSE NUMBER 177
ROC LICENSE CATEGORY L53 / C53

CASING: PVC
DIAMETER: 4 " DEPTH: 200 '

13. DESIGN PUMP CAPACITY:
20± GALLONS PER MINUTE

I STATE THAT THIS NOTICE IS FILED IN COMPLIANCE WITH A.R.S. § 45-596, IS COMPLETE AND CORRECT TO THE BEST OF MY KNOWLEDGE AND BELIEF AND THAT I UNDERSTAND THE LIMITATIONS AND CONDITIONS SET FORTH ON THE REVERSE SIDE OF THIS FORM.

14. TYPE OR PRINT NAME AND TITLE: James P Douglass
15. SIGNATURE OF LANDOWNER/LESSEE OF WELLSITE: James P Douglass
16. DATE: 3-20-02

DWR 55-40 (REV 9/99)

ARIZONA DEPARTMENT OF WATER RESOURCES
GROUNDWATER MANAGEMENT SUPPORT SECTION
MAIL TO: P.O. BOX 458 - PHOENIX, ARIZONA 85001- 0458
FOR INFORMATION: CALL MONICA ORTIZ AT 602-417-2470

RECEIVED
JUL 27 2004
Information Management

REQUEST FORM TO CHANGE WELL INFORMATION
OWNERSHIP * DRILLER

Please complete the appropriate section of this request form and return to P.O. Box 458, Phoenix, Arizona 85001-045. In accordance with A.R.S. § 45-113, please submit the applicable fee. NOTE: A.R.S. §45-593 (C) requires that the Department be notified of change of well ownership and that the new owner is required to keep the Department's Well Registration records current and accurate. Well data and ownership changes must be submitted within thirty days after changes take place.

D(24-24)10DC

SAVE THIS FORM TO REPORT FUTURE CHANGES IN OWNERSHIP, CHANGES IN ADDRESS, OR CHANGE IN WELL DATA SUCH AS PUMP CAPACITY, CORRECTION OF LEGAL DESCRIPTION, CHANGE OF WELL DRILLER AND AMENDING INFORMATION PREVIOUSLY FILED.

1. CHANGE OF WELL INFORMATION: (NO FEE REQUIRED)

NOTE: If the location of the proposed well changes after drilling authority has been issued, attach a $10.00 reissue fee for each of the drilling authorities to be changed.

WELL REGISTRATION NO. 55-_____ FILE NO:_____

I/We request the following well information be changed: _____

ANSWERED JUL 27 2004

_____

Date_____ Signature of Current Well Owner_____

*Note: This information is on your copy of the Notice of Intent to Drill.

2. STATEMENT OF CHANGE OF WELL OWNERSHIP: ($10.00 FEE REQUIRED)

NOTE: If this change consists of more than one well and the names are common: attach a $10.00 fee. Otherwise, each well requires a separate fee of $10.00.

I, John S. Dodson, state that I am the Previous/(New Owner) of the well described below:

_____¼ _____¼ _____¼ of Section 10 Township 24 (N)S Range 24 (E)W
10 Acre 40 Acre 160 Acre

Assessor's tax parcel number of the parcel on which the well is located: Book_____ Map_____ Parcel_____.

Well Registration No. 55-644927 File No._____(if known)

JOSEPH & BEVERLY JACKSON
PRINT Previous Owner's Name

1254 W. SUNRISE STREET
Mailing Address

BISBEE AZ 85603
City State Zip

Telephone Number

JOHN & JENNIFER DODSON
PRINT New Owner's Name

253 PURDY LANE
Mailing Address

BISBEE AZ 85603
City State Zip

Telephone Number

Signature of Previous/New Well Owner _____ Date 7/21/04

DWR 55-71a (Rev 1/99)

Pioneer Title Agency, Inc.

ARIZONA DEPARTMENT OF WATER RESOURCES
P.O. BOX 458
PHOENIX, AZ 85001

Escrow No. 00910546-DB
Date: July 23, 2004
Re: JACKSON/DODSON
253 PURDY LANE
BISBEE, AZ 85603

In connection with the above escrow, we enclose the following papers indicated with a ☑

- ☑ Check For Transfer Fee
- ☑ Statement of Change of Well Ownership

Thank you for the opportunity to serve you in this transaction.

Very truly yours,
Pioneer Title Agency, Inc.

Candace Morales

Candace Morales
Escrow Secretary

ARIZONA DEPARTMENT OF WATER RESOURCES
GROUNDWATER MANAGEMENT SUPPORT SECTION
MAIL TO: P.O. BOX 458 - PHOENIX, ARIZONA 85001- 0458
FOR INFORMATION: CALL MONICA ORTIZ AT 602-417-2470

RECEIVED
JUL 27 2004
Information Management

REQUEST FORM TO CHANGE WELL INFORMATION
OWNERSHIP * DRILLER

Please complete the appropriate section of this request form and return to P.O. Box 458, Phoenix, Arizona 85001-045. In accordance with A.R.S. § 45-113, please submit the applicable fee. NOTE: A.R.S. §45-593 (C) requires that the Department be notified of change of well ownership and that the new owner is required to keep the Department's Well Registration records current and accurate. Well data and ownership changes must be submitted within thirty days after changes take place.

D(24-24)10DC

Pioneer Title Agency, Inc.
P.O. BOX 1900
Sierra Vista, AZ 85636

NATIONAL BANK OF ARIZONA
1160 E. Fry Blvd.
Sierra Vista, Arizona 85635
91-532/1221

NO. 668120

FILE NUMBER	DATE	AMOUNT
00910546 - 006 DB	07/23/04	$10.00

PAY TEN DOLLARS and no/100

TO THE ORDER OF ARIZONA DEPARTMENT OF WATER RESOURCES
P.O. BOX 458
PHOENIX, AZ 85001

ESCROW ACCOUNT

[redacted]

[redacted]

Details on back. Security Features Included

2. STATEMENT OF CHANGE OF WELL OWNERSHIP: ($10.00 FEE REQUIRED)

NOTE: If this change consists of more than one well and the names are common: attach a $10.00 fee. Otherwise, each well requires a separate fee of $10.00.

I, John S. Dodson, state that I am the Previous/(New Owner) of the well described below:

____¼ ____¼ ____¼ of Section 10 Township 24 N(S) Range 24 (E)W
10 Acre 40 Acre 160 Acre

Assessor's tax parcel number of the parcel on which the well is located: Book____ Map____ Parcel____.

Well Registration No. 55-644927 File No.____(if known)

JOSEPH & BEVERLY JACKSON
PRINT Previous Owner's Name

1254 W. SUNRISE STREET
Mailing Address

BISBEE AZ 85603
City State Zip

Telephone Number

JOHN & JENNIFER DODSON
PRINT New Owner's Name

253 PURDY LANE
Mailing Address

BISBEE AZ 85603
City State Zip

Telephone Number

Signature of Previous/New Well Owner John S Dodson Date 7/21/04

DWR 55-71a (Rev 1/99)

DEPARTMENT OF WATER RESOURCES
99 EAST VIRGINIA AVENUE
PHOENIX, ARIZONA 85004





REGISTRATION OF EXISTING WELLS

READ INSTRUCTIONS ON BACK OF THIS FORM BEFORE COMPLETING
PRINT OR TYPE — FILE IN DUPLICATE

13

REGISTRATION FEE (CHECK ONE)	
EXEMPT WELL (NO CHARGE)	☒
NON-EXEMPT WELL — $10.00	☐

FOR OFFICE USE ONLY
REGISTRATION NO. 55-644927
FILE NO. DC 24.2410 dc
FILED 6-4-82 (DATE) AT 315P (TIME)
INA —
AMA —

1. Name of Registrant:
Dan A. Thomas & Ruth M. Thomas

Rt 1 310 Purdy Lane (Address) | Bisbee, Az. (City) | Az. (State) | 85603 (Zip)

2. File and/or Control Number under previous groundwater law:
005975 6/10/80 (File Number) 35- (Control Number) N/A

3. a. The well is located within the ____ ¼ SW ¼ SE ¼, Section ~~Tax Assessor~~ 10, of Township ~~N/A~~ 24 South N/S, Range 24 East E/W, G & SRB & M, in the County of Cochise.
In SW SE of Sec 10 & in Nw NE of Sec 15 by M&B from notice of valuation Cochise County

b. If in a subdivision: Name of subdivision N/A, Lot No. ____, Address ____.

4. The principal use(s) of water (Examples: irrigation - stockwater - domestic - municipal - industrial)
Domestic & Yard Irrigation.

5. If for irrigation use, number of acres irrigated from well ¼ Ac.

6. Owner of land on which well is located. If same as Item 1, check this box ☒

(Address) (City) (State) (Zip)

7. Well data (If data not available, write N/A)
a. Depth of Well Two Hundred feet
b. Diameter of casing Six Inch inches
c. Depth of casing Two Hundred feet
d. Type of casing Steel .
e. Maximum pump capacity 15 (Fifteen) gallons per minute.
f. Depth to water 96 (ninety Six feet) feet below land surface.
g. Date well completed Oct (Month) N/a (Day) 1959 (Year) best of my knowledge.

8. The place(s) of use of water. If same as Item 3, check this box ☒.
____ ¼ ____ ¼ ____ ¼, Section ____ Township ____ Range ____
____ ¼ ____ ¼ ____ ¼, Section ____ Township ____ Range ____
Attach additional sheet if necessary.

9. DATE June 2, 1982 SIGNATURE OF REGISTRANT Dan A. Thomas
Ruth M. Thomas

INSTRUCTIONS FOR COMPLETING REGISTRATION FORM

General Instructions

1. A person who owns an "Existing Well" shall register the well, pursuant to A.R.S. 45-593, by filing this form **in duplicate** with the Department of Water Resources not later than midnight June 14, 1982. The form must be completed and signed. Failure to do so will constitute a violation of A.R.S. 45-593, and may subject the well owner to injunction and/or civil penalties, pursuant to A.R.S. Title 45, Article 12.

2. An "Existing Well" means, (1) a well which was drilled on or before June 12, 1980 and which is not abandoned or sealed, or (2) a well which was not completed on or before June 12, 1980, but for which a Notice of Intention to Drill was on file with the Arizona Water Commission on or before June 12, 1980.

3. No registration fee is required for Exempt Wells. A $10.00 registration fee must accompany registration forms for all Non-Exempt Wells.

4. An "Exempt Well" means a well having a pump with a maximum capacity of not more than 35 gallons per minute which is used to withdraw groundwater. An Exempt Well may include the non-commercial irrigation of not more than 1 acre of land.

5. A "Non-Exempt Well" means a well that is not an "Exempt Well".

INSTRUCTIONS FOR REGISTRATION QUESTIONS

1. The Registrant must be the owner of the well and may be an individual, public or private corporation, company, partnership, firm, association, society, estate, trust, any other private organization or enterprise, the United States, any state, territory or country or a governmental entity, political subdivision or municipal corporation organized under or subject to the constitution and laws of this State.

2. If you own an existing irrigation well drilled at any time, or any other type of well drilled on or after June 20, 1968, you should have an assigned control and/or file number. Write these numbers in item 2. If you do not know the number, please explain the reason on the form or on an attached sheet.

3. a. Fill in the Section, Township and Range in all cases if it is available.
   b. If the well is in a subdivision and you have this information, give the subdivision name, Lot Number, and Address.

4. Show all purposes for which the water is used.

5. If the well is used for irrigation, give the number of acres irrigated in 1980 from the well.

6. If the owner of the land is an individual, give the last name, first name, middle initial. If the owner of the land is a corporation, partnership, firm, etc., fill in the appropriate title.

7. Complete the section on Well Data with the most accurate information available to you. If the data is not available, write N/A in the blanks.

8. Give the legal description of the place of use of the water. If place of use is in a subdivision and legal description is not available, give the subdivision name, Lot Number and/or address on the blank line.

9. The person in whose name a well is registered shall notify the Department of any change in ownership and shall keep all information on the registration record current and accurate. A form entitled "Change of Well Information/Ownership" is available for this purpose. A blank form will be furnished with the returned duplicate copy of the registration form.

STATE OF ARIZONA
DEPARTMENT OF WATER RESOURCES
99 EAST VIRGINIA AVENUE
PHOENIX, ARIZONA 85004

STATE OF ARIZONA MAY 1985 DEPARTMENT OF WATER RESOURCES

DEPARTMENT OF
WATER RESOURCES

WELL DRILLER REPORT

This report should be prepared by the driller in all detail and filed with the Department within 30 days following completion of the well.

1. Owner Jack Yates
Name
101 Ocotillo Bisbee AZ 85603
Address

2. Lessee or Operator ✓
Name
Address

3. Driller J. R. SHARP GENERAL CONTRACTORS BOX 4520 322 NACO HWY. BISBEE, ARIZ. 85603 432-4597
Name
Address

4. Location of well: SW SE NE S32 T23S R24E

5. Permit No. _____
(if issued)

DESCRIPTION OF WELL

6. Total depth of hole 788 ft.
7. Type of Casing P.E. steel
8. Diameter and length of casing 6 in. from 0 to 22, open ~~in~~ from 22 to 788.
9. Method of sealing at reduction points _____
10. Perforated from 0 to _____, from _____ to _____, from _____ to _____
11. Size of cuts None Number of cuts per foot _____
12. If screen was installed: Length _____ ft. Diam _____ in. Type _____
13. Method of construction _____
(drilled), dug, driven, bored, jetted, etc.
14. Date started 4-11-85 (Month-day-year)
15. Date completed 4-19-85 (Month-day-year)
16. Depth to water dry ft. (If flowing well, so state.)
17. Describe point from which depth measurements were made, and give sea-level elevation if available.: Top of casing
18. If flowing well, state method of flow regulation _____
19. REMARKS: _____

DO NOT WRITE IN THIS SPACE
OFFICE RECORD
Registration No. 55-510298
Received _____ By _____
Entered 5-16-85 By _____
File No. D(23-24)32adc

(Well log to appear on Reverse side)

DWR-55-6-5/83

LOG OF WELL

Indicate depth at which water was first encountered, and the depth and thickness of water bearing beds. If water is artesian, indicate depth at which encountered, and depth to which it rose in well.

From (feet)	To (feet)	Description of formation material
0	22	Soil with caliche layers.
22	782	Red conglomerate grading from soft to very hard at depth.

I hereby certify that this well was drilled by me (or under my supervison), and that each and all of the statements herein contained are true to the best of my knowledge and belief.

Driller J. R. Sharp
Name

J. R. SHARP GENERAL CONTRACTORS
BOX 4520 322 NACO HWY.
BISBEE, ARIZ. 85603 432-4597

J. R. SHARP GENERAL CONTRACTORS
BOX 4520 322 NACO HWY.
BISBEE, ARIZ. 85603 432-4597

Address

City State Zip

Date 4-24-85

FILING FEE $10.00

DEPARTMENT OF WATER RESOURCES (DWR)
NOTICE OF INTENTION TO DRILL OR DEEPEN A WELL
OUTSIDE OF AN ACTIVE MANAGEMENT AREA



Section 45-596, Arizona Revised Statutes, provides: In an area not subject to Active Management, a person may not drill or cause to be drilled any well or deepen an existing well without first filing a Notice of Intention to Drill with the Department.

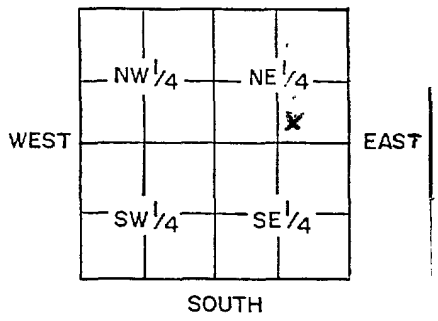

INDICATE WELL LOCATION BY X
(Above diagram represents one 640 acre section)

WELL/LAND LOCATION:

1. Township 23S
2. Range 24E
3. Section 32
4. SW ¼, SE ¼, NE ¼
   10 acre subdivision
5. County Cochise
6. Owner of well:
   Jack Yates
   Name
   101 Ocotillo
   Address
   Bisbee, AZ 85603
   City State Zip
   Telephone 432-3648
7. Owner of land:
   Same.
   Name
   Address
   City State Zip

DESCRIPTION OF WELL:

8. Diameter 6 inches
   Depth 500 feet
9. Type of casing P.E. Steel
10. Design pump capacity:
    35 gallons per minute
11. Estimate of total annual pumping: 1 acre feet
12. Principal use of water:
    Domestic
    (Be Specific)
13. Other uses intended:
    Lawn & Garden
    (Be Specific)
14. If for irrigation, state the number of acres to be irrigated:
    _____ acres
15. Construction will start about:
    May 1985
    Month Year

DO NOT WRITE IN THIS SPACE
OFFICE RECORD

FILE NO. D(23-24)32 ADC
FILED 2-7-85 BY SB
INPUT 2-19-85 BY SO
DUPLICATE MAILED 2-15-85 BY SB
REGISTRATION NO. 55-510298
INA —
W/S 11 S/B _____

PLACE OF USE:

16. Township 23S
    Range 24E
18. Section 32
19. Legal description of land SW SE NE
20. Type well:
    ✓ Exempt
    ___ Non-Exempt
21. Action Requested:
    Drill ___ Deepen ✓ Replace ___
    55- _____
22. This notice filed by:
    Owner ✓
    Lessee ___
    See #6
    Name
    Address
    City State Zip
    Telephone _____
23. Driller's Name:
    J.R. Sharp Gen. Contrs.
    Name
    P.O. Box 4520
    Address
    Bisbee, AZ 85603
    City State Zip
    155 27262
    DWR License Number

GENERAL INSTRUCTIONS

1. Fill out this form in duplicate and send to 99 East Virginia, Suite 100, Phoenix, Az. 85004.
2. For specific instructions, limitations and conditions, see the reverse side of this form.
3. This form is to be used to drill, deepen or replace a well outside of an Active Management Area
4. If the well is a replacement or deepening of an existing well, state the registration number of the existing well in Item 21.
5. Construction standards for new and replacement wells and the deepening and abandonment of existing wells shall be in accordance with Department Rules and Regulations.

I state that this Notice is filed in compliance with ARS §45-596 and is complete and correct to the best of my knowledge and belief and that I understand the limitations under which I must operate this well set forth on the reverse side of this form.

DATE 2-5-85 Signature of Person Filing Jack Yates

DWR-55-41-10/83

SPECIFIC INSTRUCTIONS, LIMITATIONS AND CONDITIONS

1. Upon receipt of the return of this annotated Notice, the owner is authorized to proceed in drilling or deepening the well as set forth on this Notice.

2. An exempt well means a well having a pump with a maximum capacity of not more than thirty-five (35) gallons per minute and may include the application of water to less than two (2) acres of land to produce plants or parts of plants for sale, human consumption or for use as feed for livestock, range livestock or poultry.

3. Only one exempt well may be drilled or used to serve the same use at the same location.

4. A non-exempt well is any well which exceeds the limitations, as indicated in paragraph 2 above. However, water from a non-exempt well located in an Irrigation Non-Expansion Area, may not be withdrawn to irrigate any acres which are not eligible to be irrigated pursuant to ARS §45-434 or §45-437. Also, owners of non-exempt wells located in Irrigation Non-Expansion Areas, are subject to the measuring device and annual report requirements of ARS §45-437.

5. The drilling or deepening of this well shall be completed within one (1) year of the date of this Notice.

6. Within thirty (30) days after the installation of pumping equipment on this well, the registered well owner shall file the prescribed Completion Report. A form for this purpose will be furnished to the registered owner with the return of an annotated copy of this Notice.

7. The person to whom a well is registered shall notify the Department of a change in ownership or a change in data relating to this well. The prescribed form for these purposes will be furnished to the registered owner with the return of the annotated copy of this Notice.

8. A sketch map showing the general boundaries of the Active Management Areas and Irrigation Non-Expansion Areas is shown at the right. Maps of greater detail are available on request.

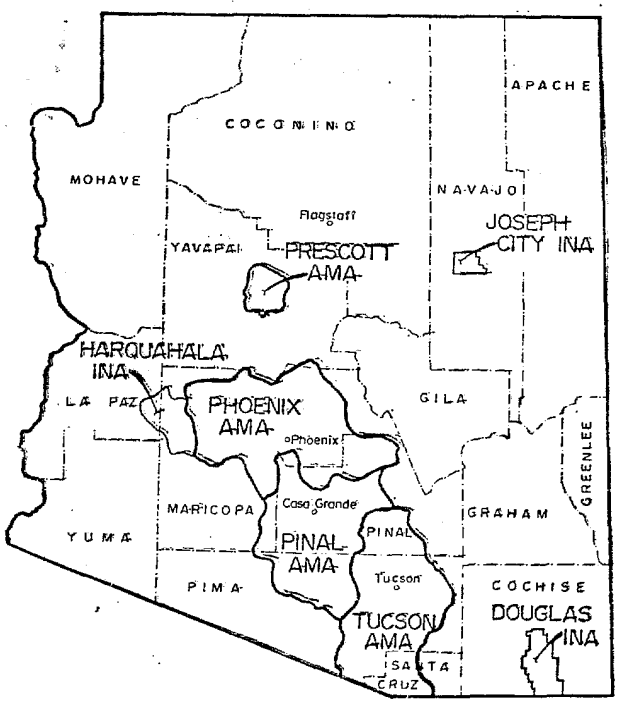

STATE OF ARIZONA
DEPARTMENT OF WATER RESOURCES
WATER RIGHTS ADMINISTRATION
99 EAST VIRGINIA
PHOENIX, ARIZONA 85004

J R SHARP GENERAL CONTRACTORS
BOX 4520
BISBEE AZ 85603

RECEIPT

KIND ENTRY	FILE REFERENCE NO.
55	510298
	THRU

YATES

ACCOUNT NO. FUND SOURCE	AGENCY	CHAPTER	DIV.	INT. ACCT.	ITEM DESCRIPTION	RATE	$ AMOUNT
					FILING FEE FOR NOTICE OF INTENTION TO		10.00
					DRILL A WELL	WATER	PAYMENT
						GUESTS	1
						CHK NO	10156
					FILE#D(23-24)32adc REG#55-510298	55-I	10.00
						TAX	0.00
						TOTL	10.00
						GEN.CHEK	10.00
						# 6666 A	14:19

CHECK#10156
2-15-85 jb

TOTAL $ 10.00

DEPARTMENT OF WATER RESOURCES
99 EAST VIRGINIA AVENUE
PHOENIX, ARIZONA 85004

RECEIVED
JUL 16 1982
DEPT OF
WATER RESOURCES

REGISTRATION OF EXISTING WELLS

READ INSTRUCTIONS ON BACK OF THIS FORM BEFORE COMPLETING
PRINT OR TYPE — FILE IN DUPLICATE

12

REGISTRATION FEE (CHECK ONE)	
EXEMPT WELL (NO CHARGE)	☒
NON-EXEMPT WELL — $10.00	☐

FOR OFFICE USE ONLY
REGISTRATION NO. 55- 651116L
FILE NO. D(24-24)18 cdd
FILED 7-16-82 (DATE) AT 11a (TIME)
INA —
AMA —

1. Name of Registrant:
Barbara Ann Cota
215 1st Street Naco Az 85620
(Address) (City) (State) (Zip)

2. File and/or Control Number under previous groundwater law:
Don't Know (File Number) 35- (Control Number)

3. a. The well is located within the ____ ¼ SE ¼ SW ¼, Section 18, of Township 24 N/S, Range 24 E/W, G & SRB & M, in the County of Cochise.

b. If in a subdivision: Name of subdivision Naco, Lot No. 517 519 521 523 BLK 7, Address 215 1st St Naco Az. 85620.

4. The principal use(s) of water (Examples: irrigation - stockwater - domestic - municipal - industrial)
Domestic.

5. If for irrigation use, number of acres irrigated from well ____.

6. Owner of land on which well is located. If same as Item 1, check this box ☒

(Address) (City) (State) (Zip)

7. Well data (If data not available, write N/A)
a. Depth of Well 160 feet
b. Diameter of casing 4" inches
c. Depth of casing 150 feet
d. Type of casing N/A .
e. Maximum pump capacity 30 gallons per minute.
f. Depth to water 140 feet below land surface.
g. Date well completed (Month) NA (Day) (Year). Well is at least 20 years old - Do not have this information

8. The place(s) of use of water. If same as Item 3, check this box ☒
____¼ ____¼ ____¼, Section ____ Township ____ Range ____
____¼ ____¼ ____¼, Section ____ Township ____ Range ____
Attach additional sheet if necessary.

9. DATE 7-14-82 SIGNATURE OF REGISTRANT Barbara Ann Cota

INSTRUCTIONS FOR COMPLETING REGISTRATION FORM

General Instructions

1. A person who owns an "Existing Well" shall register the well, pursuant to A.R.S. 45-593, by filing this form **in duplicate** with the Department of Water Resources not later than midnight June 14, 1982. The form must be completed and signed. Failure to do so will constitute a violation of A.R.S. 45-593, and may subject the well owner to injunction and/or civil penalties, pursuant to A.R.S. Title 45, Article 12.

2. An "Existing Well" means, (1) a well which was drilled on or before June 12, 1980 and which is not abandoned or sealed, or (2) a well which was not completed on or before June 12, 1980, but for which a Notice of Intention to Drill was on file with the Arizona Water Commission on or before June 12, 1980.

3. No registration fee is required for Exempt Wells. A $10.00 registration fee must accompany registration forms for all Non-Exempt Wells.

4. An "Exempt Well" means a well having a pump with a maximum capacity of not more than 35 gallons per minute which is used to withdraw groundwater. An Exempt Well may include the non-commercial irrigation of not more than 1 acre of land.

5. A "Non-Exempt Well" means a well that is not an "Exempt Well".

INSTRUCTIONS FOR REGISTRATION QUESTIONS

1. The Registrant must be the owner of the well and may be an individual, public or private corporation, company, partnership, firm, association, society, estate, trust, any other private organization or enterprise, the United States, any state, territory or country or a governmental entity, political subdivision or municipal corporation organized under or subject to the constitution and laws of this State.

2. If you own an existing irrigation well drilled at any time, or any other type of well drilled on or after June 20, 1968, you should have an assigned control and/or file number. Write these numbers in item 2. If you do not know the number, please explain the reason on the form or on an attached sheet.

3. a. Fill in the Section, Township and Range in all cases if it is available.
   b. If the well is in a subdivision and you have this information, give the subdivision name, Lot Number, and Address.

4. Show all purposes for which the water is used.

5. If the well is used for irrigation, give the number of acres irrigated in 1980 from the well.

6. If the owner of the land is an individual, give the last name, first name, middle initial. If the owner of the land is a corporation, partnership, firm, etc., fill in the appropriate title.

7. Complete the section on Well Data with the most accurate information available to you. If the data is not available, write N/A in the blanks.

8. Give the legal description of the place of use of the water. If place of use is in a subdivision and legal description is not available, give the subdivision name, Lot Number and/or address on the blank line.

9. The person in whose name a well is registered shall notify the Department of any change in ownership and shall keep all information on the registration record current and accurate. A form entitled "Change of Well Information/Ownership" is available for this purpose. A blank form will be furnished with the returned duplicate copy of the registration form.

ARIZONA DEPARTMENT OF WATER RESOURCES

GROUNDWATER MANAGEMENT SUPPORT SECTION
MAIL TO: P.O. BOX 458 - PHOENIX, ARIZONA 85001- 0458
FOR INFORMATION: CALL MONICA ORTIZ AT (602)417-2470

RECEIVED
JUL 10 2001
RECORDS MGT

REQUEST FORM TO CHANGE WELL INFORMATION OWNERSHIP * DRILLER

Please complete the appropriate section of this request form and return to P.O. Box 458, Phoenix, Arizona 85001-045. In accordance with A.R.S. § 45-113, please submit the applicable fee. NOTE: A.R.S. §45-593 (C) requires that the Department be notified of change of well ownership and that the new owner is required to keep the Department's Well Registration records current and accurate. Well data and ownership changes must be submitted within thirty days after changes take place.

SAVE THIS FORM TO REPORT FUTURE CHANGES IN OWNERSHIP, CHANGES IN ADDRESS, OR CHANGE IN WELL DATA SUCH AS PUMP CAPACITY, CORRECTION OF LEGAL DESCRIPTION, CHANGE OF WELL DRILLER AND AMENDING INFORMATION PREVIOUSLY FILED.

1. **CHANGE OF WELL INFORMATION: (NO FEE REQUIRED)**

NOTE: If the location of the proposed well changes after drilling authority has been issued, **attach a $10.00 reissue fee for each** of the drilling authorities to be changed.

RECEIVED
JUL 26 2001
RECORDS MGT

WELL REGISTRATION NO. 55- 637069 **FILE NO:** _____

I/We request the following well information be changed: _____

_____

Date _____ Signature of Current Well Owner _____

***Note: This information is on your copy of the Notice of Intent to Drill.**

2. **STATEMENT OF CHANGE OF WELL OWNERSHIP: ($10.00 FEE REQUIRED)**

NOTE: If this change consists of more than one well and the names are common: attach a $10.00 fee. Otherwise, each well requires a separate fee of $10.00.

I, LEONARD HUTSON, state that I am the **Previous/New Owner** of the well described below:

n2 ¼ nw ¼ nw ¼ of Section 17 Township 24 N(S) Range 24 (E)W
10 Acre 40 Acre 160 Acre

Assessor's tax parcel number of the parcel on which the well is located: Book 102-[illegible] Map 53 Parcel 009-7

Well Registration No. 55- 637069 File No. _____ (if known)

CAROLYN B. OLMSTEAD	LEONARD W. HUTSON
PRINT Previous Owner's Name	**PRINT** New Owner's Name
107 HAZZARD STREET	1497 W. PURDY LANE
Mailing Address	Mailing Address
BISBEE, AZ 85603	BISBEE, AZ 85603
City State Zip	City State Zip
Telephone Number	Telephone Number

Signature of Previous/New Well Owner _____ **Date** 07/03/01

DWR 55-71a (Rev 1/99)

ANSWERED AUG - 6 2001

DEPARTMENT OF WATER RESOURCES
99 EAST VIRGINIA AVENUE
PHOENIX, ARIZONA 85004



REGISTRATION OF EXISTING WELLS

READ INSTRUCTIONS ON BACK OF THIS FORM BEFORE COMPLETING
PRINT OR TYPE — FILE IN DUPLICATE

REGISTRATION FEE (CHECK ONE)	
EXEMPT WELL (NO CHARGE)	☒
NON-EXEMPT WELL — $10.00	☐

FOR OFFICE USE ONLY
REGISTRATION NO. 55-637069
FILE NO. D(24-24)17bbb
FILED 6-7-82 (DATE) AT 11 (TIME)
INA
AMA

1. Name of Registrant:
BAKER L. OLMSTEAD SR.
BOX 600 R.T. I PURDY LANE (Address) BISBEE (City) ARIZONA (State) 85603 (Zip)

2. File and/or Control Number under previous groundwater law:
(File Number) 35- (Control Number)

3. a. The well is located within the NE¼NW¼ NW¼ NW¼, Section 17 24-24 SAC of Township 24-SOUTH N/S, Range 24-EAST E/W, G & SRB & M, in the County of COCHISE.

b. If in a subdivision: Name of subdivision _____, Lot No. _____, Address _____.

4. The principal use(s) of water (Examples: irrigation - stockwater - domestic - municipal - industrial)
DOMESTIC.

5. If for irrigation use, number of acres irrigated from well 1.

6. Owner of land on which well is located. If same as Item 1, check this box ☒
(Address) (City) (State) (Zip)

7. Well data (If data not available, write N/A)
a. Depth of Well 220 feet
b. Diameter of casing 6 in inches
c. Depth of casing 220 feet
d. Type of casing STEEL.
e. Maximum pump capacity 35 gpm gallons per minute.
f. Depth to water 166 ft feet below land surface.
g. Date well completed 7 (Month) - 29 (Day) - 66 (Year)

8. The place(s) of use of water. If same as Item 3, check this box ☒.
_____¼ _____¼ _____¼, Section _____ Township _____ Range _____
_____¼ _____¼ _____¼, Section _____ Township _____ Range _____
Attach additional sheet if necessary.

9. DATE 6-3-82 SIGNATURE OF REGISTRANT Baker L. Olmstead Sr.

MICROFILMED

ARIZONA DEPARTMENT OF WATER RESOURCES
Records Management Section
PO Box 458
Phoenix, Arizona 85001-0458
Telephone (602) 417-2405
Fax (602) 417-2421

RECEIVED
JUL 26 2001
RECORDS MGT

July 18, 2001

Your Change of Ownership request cannot be processed due to one or more of the following reasons:

O A $10.00 fee is required.

O Returned for same name change: only one $10.00 fee is required.

X **All originals are being returned.**

O We are currently showing this Well canceled due to no drill log.

O Please provide me with a name, mailing address and information on new owners.

O Previous Owners Name does not correspond with our records. Please provide me with other previous owners names.

X Further information is necessary please provide legal land description and registration number (n²nwnw 17-24S-24E 637069). If assistance is needed please contact records mgmt section. ***(Please provide me with a Township, Range, Section and quarter/quarter/quarter.)***

O ADWR does not regulate shared wells. A copy of the form will be filed in folder and a refund will be processed.

If we cannot complete the request, a refund check will be sent to you.

PLEASE RETURN ALL COPIES WITH REQUESTED INFORMATION

ANSWERED AUG - 6 2001

ARIZONA DEPARTMENT OF WATER RESOURCES
GROUNDWATER MANAGEMENT SUPPORT SECTION
MAIL TO: P.O. BOX 458 - PHOENIX, ARIZONA 85001- 0458
FOR INFORMATION: CALL MONICA ORTIZ AT (602)417-2470

RECEIVED
JUL 10 2001
RECORDS MGT

REQUEST FORM TO CHANGE WELL INFORMATION
OWNERSHIP * DRILLER

Please complete the appropriate section of this request form and return to P.O. Box 458, Phoenix, Arizona 85001-045. In accordance with A.R.S. § 45-113, please submit the applicable fee. NOTE: A.R.S. §45-593 (C) requires that the Department be notified of change of well ownership and that the new owner is required to keep the Department's Well Registration records current and accurate. Well data and ownership changes must be submitted within thirty

FOR SECURITY PURPOSES, THE FACE OF THIS DOCUMENT CONTAINS A COLORED BACKGROUND AND MICROPRINTING IN THE BORDER

Pioneer Title Agency, Inc.
P.O. BOX 1900
Sierra Vista, AZ 85636

BANK OF AMERICA, ARIZONA
Commercial Banking Unit #9155
Phoenix, Arizona 85003
91-170/1221

NO. 007171

FILE NUMBER	DATE	AMOUNT
00908601-906:DB	07/09/01	$10.00

PAY TEN DOLLARS and no/100

TO THE ORDER OF ARIZONA DEPARTMENT OF WATER RESOURCES
P.O. BOX 458
PHOENIX, AZ 85001-0458

ESCROW ACCOUNT

THE REVERSE SIDE OF THIS DOCUMENT INCLUDES AN ARTIFICIAL WATERMARK - HOLD AT ANGLE TO VIEW

2. **STATEMENT OF CHANGE OF WELL OWNERSHIP**

NOTE: If this change consists of more than one well and the names are common: attach a $10.00 fee. Otherwise, each well requires a separate fee of $10.00.

I, LEONARD HUTSON, state that I am the **Previous/New Owner** of the well described below:

____ ¼ ____ ¼ ____ ¼ of Section ____ Township ____ N/S Range ____ E/W
10 Acre 40 Acre 160 Acre

Assessor's tax parcel number of the parcel on which the well is located: Book 102 Map 53 Parcel 009-7

Well Registration No. 55-____ File No. ____ (if known)

RECEIVED
JUL 26 2001
RECORDS MGT

CAROLYN B. OLMSTEAD	LEONARD W. HUTSON
PRINT Previous Owner's Name	**PRINT** New Owner's Name
107 HAZZARD STREET	1497 W. PURDY LANE
Mailing Address	Mailing Address
BISBEE, AZ 85603	BISBEE, AZ 85603
City State Zip	City State Zip
Telephone Number	Telephone Number

Signature of Previous/New Well Owner ____ **Date** 07/23/01

DWR 55-71a (Rev 1/99)

ANSWERED AUG - 6 2001

DEPARTMENT OF WATER RESOURCES
99 EAST VIRGINIA AVENUE
PHOENIX, ARIZONA 85004





REGISTRATION OF EXISTING WELLS

READ INSTRUCTIONS ON BACK OF THIS FORM BEFORE COMPLETING
PRINT OR TYPE — FILE IN DUPLICATE

13

REGISTRATION FEE (CHECK ONE)	
EXEMPT WELL (NO CHARGE)	☐
NON-EXEMPT WELL — $10.00	☐

FOR OFFICE USE ONLY
REGISTRATION NO. 55- 623564
FILE NO. D(24-24)5 aaa
FILED 3-22-82 (DATE) AT 1115A (TIME)
INA -
AMA -

1. Name of Registrant:
William G. Gianetto - Joan Gianetto
P.O. Box 4517 (Address) Bisbee (City) Arizona (State) 85603 (Zip)

2. File and/or Control Number under previous groundwater law:
240240005AAAGS1 (File Number) 35- 822973 (Control Number)

3. a. The well is located within the NE ¼ NE ¼ NE ¼, Section 05, of Township 24 S N/S, Range 24 E E/W, G & SRB & M, in the County of Cochise.

b. If in a subdivision: Name of subdivision Sunset Acres, Lot No. 14, Address Cochise County, Az.

4. The principal use(s) of water (Examples: irrigation - stockwater - domestic - municipal - industrial)
Irrigation - domestic.

5. If for irrigation use, number of acres irrigated from well 4 acres.

6. Owner of land on which well is located. If same as Item 1, check this box ☒

(Address) (City) (State) (Zip)

7. Well data (If data not available, write N/A)
a. Depth of Well 325 feet
b. Diameter of casing 6 inches
c. Depth of casing 325 feet
d. Type of casing P.V.C. Plastic.
e. Maximum pump capacity 30 gallons per minute.
f. Depth to water 254 feet below land surface.
g. Date well completed 12 (Month) 20 (Day) 1979 (Year)

8. The place(s) of use of water. If same as Item 3, check this box ☒.
____¼ ____¼ ____¼, Section ____ Township ____ Range ____
____¼ ____¼ ____¼, Section ____ Township ____ Range ____
Attach additional sheet if necessary.

9. DATE 3/18/82 SIGNATURE OF REGISTRANT William G. Gianetto

INSTRUCTIONS FOR COMPLETING REGISTRATION FORM

General Instructions

1. A person who owns an "Existing Well" shall register the well, pursuant to A.R.S. 45-593, by filing this form **in duplicate** with the Department of Water Resources not later than midnight June 14, 1982. The form must be completed and signed. Failure to do so will constitute a violation of A.R.S. 45-593, and may subject the well owner to injunction and/or civil penalties, pursuant to A.R.S. Title 45, Article 12.

2. An "Existing Well" means, (1) a well which was drilled on or before June 12, 1980 and which is not abandoned or sealed, or (2) a well which was not completed on or before June 12, 1980, but for which a Notice of Intention to Drill was on file with the Arizona Water Commission on or before June 12, 1980.

3. No registration fee is required for Exempt Wells. A $10.00 registration fee must accompany registration forms for all Non-Exempt Wells.

4. An "Exempt Well" means a well having a pump with a maximum capacity of not more than 35 gallons per minute which is used to withdraw groundwater. An Exempt Well may include the non-commercial irrigation of not more than 1 acre of land.

5. A "Non-Exempt Well" means a well that is not an "Exempt Well".

INSTRUCTIONS FOR REGISTRATION QUESTIONS

1. The Registrant must be the owner of the well and may be an individual, public or private corporation, company, partnership, firm, association, society, estate, trust, any other private organization or enterprise, the United States, any state, territory or country or a governmental entity, political subdivision or municipal corporation organized under or subject to the constitution and laws of this State.

2. If you own an existing irrigation well drilled at any time, or any other type of well drilled on or after June 20, 1968, you should have an assigned control and/or file number. Write these numbers in item 2. If you do not know the number, please explain the reason on the form or on an attached sheet.

3. a. Fill in the Section, Township and Range in all cases if it is available.
   b. If the well is in a subdivision and you have this information, give the subdivision name, Lot Number, and Address.

4. Show all purposes for which the water is used.

5. If the well is used for irrigation, give the number of acres irrigated in 1980 from the well.

6. If the owner of the land is an individual, give the last name, first name, middle initial. If the owner of the land is a corporation, partnership, firm, etc., fill in the appropriate title.

7. Complete the section on Well Data with the most accurate information available to you. If the data is not available, write N/A in the blanks.

8. Give the legal description of the place of use of the water. If place of use is in a subdivision and legal description is not available, give the subdivision name, Lot Number and/or address on the blank line.

9. The person in whose name a well is registered shall notify the Department of any change in ownership and shall keep all information on the registration record current and accurate. A form entitled "Change of Well Information/Ownership" is available for this purpose. A blank form will be furnished with the returned duplicate copy of the registration form.

ARIZONA DEPARTMENT OF WATER RESOURCES

mailed 6/10/98

GROUNDWATER MANAGEMENT SUPPORT SECTION
MAIL TO: P.O. BOX 458 - PHOENIX, ARIZONA 85001-0458
500 North Third Street, Phoenix, Arizona 85004-3903
Phone (602) 417-2470 Fax (602) 417-2422

RECEIVED
JUN 16 1998
RECORDS MGT

REQUEST FORM TO CHANGE WELL INFORMATION
OWNERSHIP * DRILLER * VARIANCE

Please complete the appropriate section of this request form and return to P.O. Box 458, Phoenix, ARizona 85001-0458 or hand deliver to the above address with applicable fee. NOTE: A.R.S. §45-593.C requires that the Department be notified of change of well ownership and that the new owner is required to keep the Department's Well Registration records current and accurate. Well data and ownership changes must be submitted within thirty days after changes take place.

SAVE THIS FORM TO REPORT FUTURE CHANGES IN OWNERSHIP, CHANGES IN ADDRESS, OR CHANGE IN WELL DATA SUCH AS PUMP CAPACITY, CORRECTION OF LEGAL DESCRIPTION, CHANGE OF WELL DRILLER AND AMENDING INFORMATION PREVIOUSLY FILED.

1. **CHANGE OF WELL INFORMATION: (NO FEE REQUIRED)**

NOTE: If the location of the proposed well changes after drilling authority has been issued, **attach a $10.00 reissue fee for each well.**

WELL REGISTRATION NO. 55-_____ **FILE NO:**_____

If known, I/We request the following well information be changed:_____

_____

_____

Date_____ **Signature of Current Well Owner**_____

2. **STATEMENT OF CHANGE OF WELL OWNERSHIP: ($10.00 FEE REQUIRED)**

NOTE: If this change consists of more than one well and the names are common: attach a $10.00 fee. Otherwise, each well requires a separate fee of $10.00.

I, SANDRA JEAN, state that I am the **Previous/New Owner** of the well described below:

_____¼ _____¼ _____¼ of Section 5 Township 24 S. Range 24 E.
10 Acre 40 Acre 160 Acre

Well Registration No. 55- 623564 File No. _____ (if known)

ANSWERED

W. G. GRANETTO	DON OR THERESA LAEDING
PRINT Previous Owner's Name	**PRINT** New Owner's Name
(CORRECT SPELLING) GIANETTO	P.O. BOX 4006
Mailing Address	Mailing Address
P.O. BOX 4083	BISBEE AZ 85603
City BISBEE AZ State 85603 Zip	City State Zip
(520)432-3952	(520)432-5432
Telephone Number	Telephone Number

Signature of Previous/New Well Owner Sandra Jean **Date** 6-10-98
daughter of W.G. Gianetto (deceased)

DWR 55-71 (Rev 4/96)

ARIZONA DEPARTMENT OF WATER RESOURCES
GROUNDWATER MANAGEMENT SUPPORT SECTION
MAIL TO: P.O. BOX 458 - PHOENIX, ARIZONA 85001-0458
500 North Third Street, Phoenix, Arizona 85004-3903
Phone (602) 417-2470 Fax (602) 417-2422

3. REQUEST TO CHANGE WELL DRILLER $10.00 FEE REQUIRED FOR EACH WELL

This request must be received by this Department and the Drill Card issued to the new drilling firm prior to the drilling or completion of any well.

Well Registration No. 55-_____ File No._____

Original Well Driller	**New Well Driller**
Mailing Address	**Mailing Address**
Telephone Number	**Telephone Number**
ADWR License Number	**ADWR License Number**
R.O.C. License Category	**R.O.C. License Category**
Typed or Printed Name of Well Owner	**Signature of Well Owner** **Date**

The fee charge for well ownership and reissue of drill card is authorized by R12-15-151, effective June 30, 1994.

4. REISSUE OF DRILLING AUTHORITY FOR VARIANCE REQUEST: ($10.00 EACH WELL)

NOTE: If extraordinary or unusual conditions exist, after the initial drilling authority has been issued, the well owner or well driller may request a variance from the provisions of R12-15-811.

WELL REGISTRATION NO. 55-_____ FILE NO:_____

I/WE REQUEST THE FOLLOWING WELL DRILLING AUTHORITY BE REISSUED PER THE ATTACHED VARIANCE REQUEST:

_____

Signature of Well Owner/Well Driller_____ Date_____

WILLIAM G GIANETTO
P O BOX 4517
BISBEE AZ 85603

STATE OF ARIZONA
DEPARTMENT OF WATER RESOURCES
WATER RIGHTS ADMINISTRATION
99 EAST VIRGINIA
PHOENIX, ARIZONA 85004

RECEIPT

KIND ENTRY	FILE REFERENCE NO.
55	623564
55	THRU

ACCOUNT NO. FUND SOURCE	AGENCY	CHAPTER	DIV.	INT. ACCT.	ITEM DESCRIPTION	RATE	$ AMOUNT
					Filing Fee for Registration of	10.00	10.00
					Existing Wells		
					File No. D(24-24)5aaa		

WAITER PAYMENT
GUESTS 1
CHK NO 948
55-I 10.00
TAX 0.00
TOTL 10.00
GEN.CHEK 10.00

4632 A 14:05

Check # 948

TOTAL $ 10.00

11/23/82/ek



STATE OF ARIZONA
DEPARTMENT OF WATER RESOURCES
99 EAST VIRGINIA AVENUE
PHOENIX, ARIZONA 85004

WELL DRILLER REPORT

This report should be prepared by the driller in all detail and filed with the Department within 30 days following completion of the well.

1. Owner _____
Name
_____
Mailing Address

2. Driller _____
Name
_____
Mailing Address

3. Location of well: _____

4. Permit No. _____
(if issued)

DESCRIPTION OF WELL

5. Total depth of hole 220 ft.
6. Type of casing Steel
7. Diameter and length of casing 8 in. from 0 to 20, — in from _____ to _____.
8. Method of sealing at reduction points Grout
9. Perforated from — to —, from _____ to _____, from _____ to _____.
10. Size of cuts 1/8 Number of cuts per foot one
11. If screen was installed: Length — ft Diam _____ in. Type _____
12. Method of construction _____
(drilled, dug, driven, bored, jetted, etc.)
13. Date started 1 (Month) 20 (Day) 87 (Year)
14. Date completed 1 (Month) 20 (Day) 87 (Year)
15. Depth to water None ft. (If flowing well, so state.)
16. Describe point from which depth measurements were made, and give sea-level elevation if available L. F.
17. If flowing well, state method of flow regulation: _____
18. Remarks: Sealed off w/ 1½ yds Cement down approx 80' depth back to surface.

DO NOT WRITE IN THIS SPACE
OFFICE RECORD
Registration No. 55-516399
Received _____ By _____
Entered ENTERED APR 08 1987 By _____
File No. D(23-24)31 cad

DWR-55-6-Rev. 8/85

LOG OF WELL

Indicate depth at which water was first encountered, and the depth and thickness of water bearing beds. If water is artesian, indicate depth at which encountered, and depth to which it rose in well.

From (feet)	To (feet)	Description of formation material
0	2	Top
2	32'	Sandy clay
32'	220'	Granite

I hereby certify that this well was drilled by me (or under my supervision), and that each and all of the statements herein contained are true to the best of my knowledge and belief.

Driller Lees Well Drilling
Name

Box 4558 H.C. Ariz
Address

85616
City State Zip

Date 4-21-87

FILING FEE $10.00

DEPARTMENT OF WATER RESOURCES (DWR)
NOTICE OF INTENTION TO DRILL OR DEEPEN A WELL
OUTSIDE OF AN ACTIVE MANAGEMENT AREA

Section 45-596, Arizona Revised Statutes, provides: In an area not subject to Active Management, a person may not drill or cause to be drilled any well or deepen an existing well without first filing a Notice of Intention to Drill with the Department.

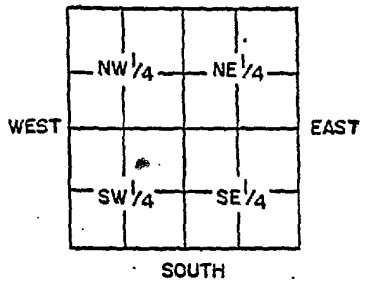

INDICATE WELL LOCATION BY X
(Above diagram represents one 640 acre section.)

WELL/LAND LOCATION:

1. Township 23-S N/S
2. Range 24-E E/W
3. Section 31
4. SE ¼, NE ¼, SW ¼
   10 acre subdivision
5. County Cochise
6. Owner of well:
   Richard Ross
   Name
   1104 Hiway 92
   Mailing address
   Bisbee Ariz 85603
   City State Zip
   Telephone 432-5969
7. Owner of land:
   Name
   Same
   Mailing Address
   City State Zip

DESCRIPTION OF WELL:

8. Diameter 6 inches
   Depth 500 feet
9. Type of casing PVC & Steel
10. Design pump capacity:
    300 gallons per minute
11. Estimate of total annual pumping: — acre feet
12. Principal use of water:
    Domestic
    (Be Specific)
13. Other uses intended:
    Lawn & Trees
    (Be Specific)
14. If for irrigation, state the number of acres to be irrigated:
    — acres
15. Construction will start about:
    12 86
    Month Year

RECEIVED DEC 18 1986 WATER RESOURCES

DO NOT WRITE IN THIS SPACE
OFFICE RECORD
FILE NO. D(23-24)31 cad
FILED 12-18-86 BY S.V.
INPUT ENTERED JAN 08 1987 BY
DUPLICATE MAILED 1-7-87 BY S.V.
REGISTRATION NO. 55-516399
INA
W/S 11 S/B

PLACE OF USE:

16. Township 23-S N/S
17. Range 24-E E/W
18. Section 31
19. Legal description of land
    SE NE SW
    Type well:
    — Exempt
    X Non-Exempt
    Action Requested:
    Drill X Deepen — Replace —
    55- —
22. This notice filed by:
    Owner X
    Lessee —
    Name
    Same
    Address
    City State Zip
    Telephone
23. Drilling Firm:
    Lee's Well Drilling
    Name
    Box 4555
    Address
    H.C. Ariz 85611
    City State Zip
    49979 T 80
    DWR License Number

24. Is the proposed wellsite within 100 feet of a septic tank system, sewage disposal area, landfill, hazardous waste facility or storage area of hazardous materials: Yes — No X

GENERAL INSTRUCTIONS

1. Fill out this form in duplicate and send to 99 East Virginia, Suite 100, Phoenix, Az. 85004.
2. For specific instructions, limitations and conditions, see the reverse side of this form.
3. This form is to be used to drill, deepen or replace a well outside of an Active Management Area.
4. If the well is a replacement or deepening of an existing well, state the registration number of the existing well in Item 21.
5. Construction standards for new and replacement wells and the deepening and abandonment of existing wells shall be in accordance with Department Rules and Regulations.

I state that this Notice is filed in compliance with ARS §45-596 and is complete and correct to the best of my knowledge and belief and that I understand the limitations under which I must operate this well set forth on the reverse side of this form.

DATE 12-16-86 Signature of Person Filing Richard Ross

DWR-55-41-8/86 (Revised)

SPECIFIC INSTRUCTIONS, LIMITATIONS AND CONDITIONS

1. Upon receipt of the return of this annotated Notice, the owner is authorized to proceed in drilling or deepening the well as set forth on this Notice.

2. An exempt well means a well having a pump with a maximum capacity of not more than thirty-five (35) gallons per minute and may include the application of water to less than two (2) acres of land to produce plants or parts of plants for sale, human consumption or for use as feed for livestock, range livestock or poultry.

3. Only one exempt well may be drilled or used to serve the same use at the same location.

4. A non-exempt well is any well which exceeds the limitations, as indicated in paragraph 2 above. However, water from a non-exempt well located in an Irrigation Non-Expansion Area, may not be withdrawn to irrigate any acres which are not eligible to be irrigated pursuant to ARS §45-434 or §45-437. Also, owners of non-exempt wells located in Irrigation Non-Expansion Areas, are subject to the measuring device and annual report requirements of ARS §45-437.

5. The drilling or deepening of this well shall be completed within one (1) year of the date of this Notice.

6. Within thirty (30) days after the installation of pumping equipment on this well, the registered well owner shall file the prescribed Completion Report. A form for this purpose will be furnished to the registered owner with the return of an annotated copy of this Notice.

7. The person to whom a well is registered shall notify the Department of a change in ownership or a change in data relating to this well. The prescribed form for these purposes will be furnished to the registered owner with the return of the annotated copy of this Notice.

8. A sketch map showing the general boundaries of the Active Management Areas and Irrigation Non-Expansion Areas is shown at the right. Maps of greater detail are available on request.

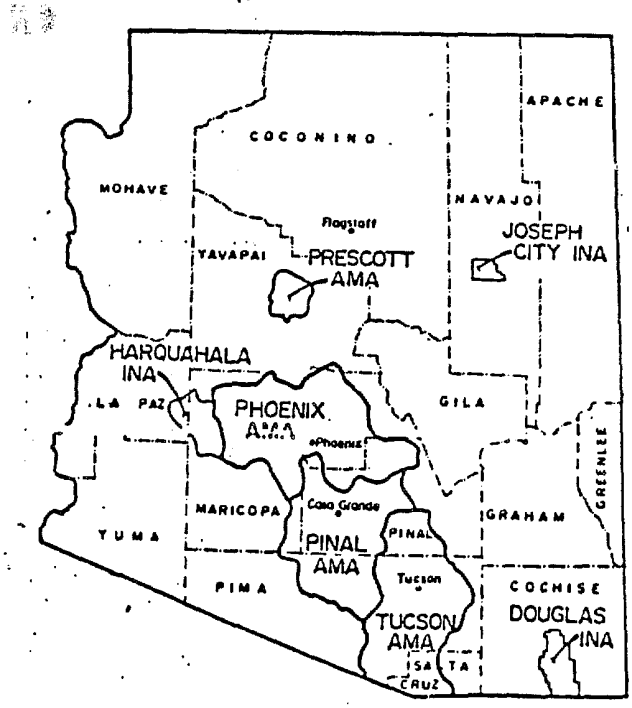

RICHARD ROSS
1104 Highway 92
Bisbee, Az. 85603

STATE OF ARIZONA
DEPARTMENT OF WATER RESOURCES
WATER RIGHTS ADMINISTRATION
99 EAST VIRGINIA
PHOENIX, ARIZONA 85004

RECEIPT

KIND ENTRY	FILE REFERENCE NO.
55-5	16398
	THRU
55-5	16399

ACCOUNT NO. FUND SOURCE	AGENCY	CHAPTER	DIV.	INT. ACCT.	ITEM DESCRIPTION	RATE	$ AMOUNT
					FILING FEE FOR NOTICE OF INTENT TO DRILL	10.00	20.00
					2 NON-EXEMPT WELLS OUTSIDE OF AMA		
					REG. NO. 55-516398 D(23-24)31 cab		
					55-516399 D(23-24)31 cad		
					CHECK NO. 0916 1-7-87 sv		

1 2 3 4 5 6 7 8 9 10 11 12 13 14 15 16 17 18 19 20 21 22 23 24 25 26 27 28 29 30 31
JAN 1987
PAID

TOTAL $ 20.00

ARIZONA DEPARTMENT OF WATER RESOURCES
Operations Division
15 South 15th Avenue
Phoenix, Arizona 85007

CHANGE OF WELL INFORMATION

1989

Well Reg. No.

File (location) No.

I/We request the following well information be changed:

Date: _____, 19____ _____
Signature of current Well Owner

(DO NOT CUT THIS FORM IN HALF)

STATEMENT OF CHANGE OF WELL OWNERSHIP

I, DAVID and TRUDY CONNOR, state that I am ~~(no longer)~~ the (new)
(please print)
owner of the well described below:

Township 23 Range 24 Section 31; ____¼ ____¼ ____¼

Well Registration No. 55-516399 File (location) No. D 23 24 31 CAD

RICHARD ROSS
Previous Owner

1104 HWY 92
Address

BISBEE AZ 85603
City State Zip

DATED: 11-28-89

DAVID AND TRUDY CONNOR
PRINT New Owner's Name

Trudy Connor
Signature of New Owner

5561 E. FINISTERRA DR.
Address

TUCSON AZ 85715
City State Zip

NOTE: A.R.S. §45-593.C. requires that the Department be notified of change of well ownership and that the well owner is required to keep the Department's Well Registration records current and accurate. Well data and ownership changes must be submitted within thirty (30) days after changes take place.

SAVE THIS FORM TO REPORT FUTURE CHANGES IN OWNERSHIP, CHANGES IN ADDRESS, OR CHANGE IN WELL DATA SUCH AS PUMP CAPACITY, CORRECTION OF LEGAL DESCRIPTION, CHANGE OF WELL DRILLER, PRIOR TO DRILLING THE WELL, IN ADDITION TO AMENDING INFORMATION PREVIOUSLY FILED.

* * * * *

ENTERED DEC 14 1989

DWR-55-71-7/88

ARIZONA DEPARTMENT OF WATER RESOURCES
GROUNDWATER MANAGEMENT SUPPORT SECTION
MAIL TO: P.O. BOX 458 - PHOENIX, ARIZONA 85001- 0458
FOR INFORMATION: CALL MONICA ORTIZ AT (602)417-2470

MAY - 6 2005

REQUEST FORM TO CHANGE WELL INFORMATION
OWNERSHIP * DRILLER

Please complete the appropriate section of this request form and return to P.O. Box 458, Phoenix, Arizona 85001-045. In accordance with A.R.S. § 45-113, please submit the applicable fee. NOTE: A.R.S. §45-593 (C) requires that the Department be notified of change of well ownership and that the new owner is required to keep the Department's Well Registration records current and accurate. Well data and ownership changes must be submitted within thirty

Pioneer Title Agency, Inc.
P.O. BOX 1900
Sierra Vista, AZ 85636

NATIONAL BANK OF ARIZONA
1160 E. Fry Blvd.
Sierra Vista, Arizona 85635
91-532/1221

NO. 681319

FILE NUMBER	DATE	AMOUNT
00911065 - 006 DB	05/03/05	$10.00

PAY TEN DOLLARS and no/100

TO THE ORDER OF ARIZONA DEPARTMENT OF WATER
P.O. BOX 458
PHOENIX, AZ 85001

ANSWERED MAY 0 8 2005

ESCROW ACCOUNT

[redacted]

2. **STATEMENT OF CHANGE OF WELL OWNERSHIP: ($10.00 FEE REQUIRED)**

NOTE: If this change consists of more than one well and the names are common: attach a $10.00 fee. Otherwise, each well requires a separate fee of $10.00.

I, LEE R. ENGLUND AND ROSE T. ENGLUND, state that I am the **Previous/New Owner** of the well described below:

____¼ ____¼ ____¼ of Section____ Township____N/S Range____E/W
10 Acre 40 Acre 160 Acre

Assessor's tax parcel number of the parcel on which the well is located: Book____ Map____ Parcel____.

Well Registration No. 55-565260

File No. D124-24 (if known)

LEO DAY
PRINT Previous Owner's Name

LEE R. ENGLUND AND ROSE T. ENGLUND
PRINT New Owner's Name

P10 BOX 4174
Mailing Address

616 N. 56TH AVE W.
Mailing Address

BISBEE AZ 85603
City State Zip

DULUTH, MN 55807-1325
City State Zip

Telephone Number

Telephone Number

Signature of Previous/New Well Owner Lee R Englund Date 4/28/05
Rose T. Englund 4/29/05

DWR 55-71a (Rev 1/99)

ARIZONA DEPARTMENT OF WATER RESOURCES
GROUNDWATER MANAGEMENT SUPPORT SECTION
MAIL TO: P.O. BOX 458 - PHOENIX, ARIZONA 85001- 0458
FOR INFORMATION: CALL MONICA ORTIZ AT (602)417-2470

MAY - 6 2005

REQUEST FORM TO CHANGE WELL INFORMATION
OWNERSHIP * DRILLER

Please complete the appropriate section of this request form and return to P.O. Box 458, Phoenix, Arizona 85001-045. In accordance with A.R.S. § 45-113, please submit the applicable fee. NOTE: A.R.S. §45-593 (C) requires that the Department be notified of change of well ownership and that the new owner is required to keep the Department's Well Registration records current and accurate. Well data and ownership changes must be submitted within thirty days after changes take place.

SAVE THIS FORM TO REPORT FUTURE CHANGES IN OWNERSHIP, CHANGES IN ADDRESS, OR CHANGE IN WELL DATA SUCH AS PUMP CAPACITY, CORRECTION OF LEGAL DESCRIPTION, CHANGE OF WELL DRILLER AND AMENDING INFORMATION PREVIOUSLY FILED.

1. **CHANGE OF WELL INFORMATION: (NO FEE REQUIRED)**

NOTE: If the location of the proposed well changes after drilling authority has been issued, **attach a $10.00 reissue fee for each** of the drilling authorities to be changed. D(24-24)5 DAB

WELL REGISTRATION NO. 55- 565260 **FILE NO:** D124-24

I/We request the following well information be changed: _____

_____

Date _____ Signature of Current Well Owner _____

***Note: This information is on your copy of the Notice of Intent to Drill.**

2. **STATEMENT OF CHANGE OF WELL OWNERSHIP: ($10.00 FEE REQUIRED)**

NOTE: If this change consists of more than one well and the names are common: attach a $10.00 fee. Otherwise, each well requires a separate fee of $10.00.

I, LEE R. ENGLUND AND ROSE T. ENGLUND, state that I am the **Previous/New Owner** of the well described below:

_____¼ _____¼ _____¼ of Section _____ Township _____ N/S Range _____ E/W
10 Acre 40 Acre 160 Acre

Assessor's tax parcel number of the parcel on which the well is located: Book _____ Map _____ Parcel _____.

Well Registration No. 55- 565260 File No. D124-24 (if known)

LEO DAY
PRINT Previous Owner's Name

PO# BOX 4174
Mailing Address

BISBEE AZ 85603
City State Zip

Telephone Number

LEE R. ENGLUND AND ROSE T. ENGLUND
PRINT New Owner's Name

616 N. 56TH AVE W.
Mailing Address

DULUTH, MN 55807-1325
City State Zip

Telephone Number

Signature of Previous/New Well Owner Lee R Englund Date 4/28/05
Rose T. Englund 4/29/05

DWR 55-71a (Rev 1/99)

ARIZONA DEPARTMENT OF WATER RESOURCES
500 North Third Street
Phoenix, Arizona 85004

WELL DRILLER REPORT

This report should be prepared by the driller in all detail and filed with the Department within 30 days following completion of the well.

RECEIVED
FEB 29 2000
RECORDS MGT

1. JS & K DRILLING INC
501 PATTON STREET
HUACHUCA CITY, AZ 85616

2. Owner Name: LEO DAY
Address: BISBEE (City) AZ (State) 85603 (Zip)

3. Location: 24 N/S 24 E/W 5 (Section) ¼ NW (10-acre) ¼ NE (40-acre) ¼ SE (160-acre)
(Township) (Range)

4. Well Registration No. 55- 565260 (Required)
5. Permit No. _____ (If issued)

DESCRIPTION OF WELL

6. Total depth of hole 320 ft.
7. Type of casing PVC
8. Diameter and length of casing 6 in. from 0 to 20, 4½ in from 0 to 320
9. Method of sealing at reduction points —
10. Perforated from 260 to 320, from — to _____ from _____ to _____
11. Size of cuts ⅛ Number of cuts per foot 2
12. If screen was installed: Length — ft. Diam _____ in. Type _____
13. Method of construction DRILLED
(drilled, dug, driven, bored, jetted, etc)
14. Date started DEC (Month) 12 (Day) 97 (Year)
15. Date completed DEC (Month) 16 (Day) 97 (Year)
16. Depth to water 250 ft. (If flowing well, so state)
17. Describe point from which depth measurements were made, and give sea-level elevation if available
STATIC
18. If flowing well, state method of flow regulation: —
19. Remarks: —

DWR-55-55-7/95 (Rev.)

ANSWERED MAR 2 2000

DO NOT WRITE IN THIS SPACE
OFFICE RECORD

Registration No. 55-565260
File No. D(24-24)5 DAB
Received _____ By _____
Entered _____ By _____

LOG OF WELL

Indicate depth at which water was first encountered, and the depth and thickness of water bearing beds. If water is artesian, indicate depth at which encountered, and depth to which it rose in well.

From (feet)	To (feet)	Description of formation material
0	3	CLEACHIE & GRAVEL
3	40	GRAVEL & CLAY
40	320	CONGLOMERATE

I hereby certify that this well was drilled by me(or under my supervision), and that each and all statements herein contained are true to the best of my knowledge and belief.

Driller Name: [signature]

501 PATTON ST
Street

H.C. AR 85616 856-2353
City State Zip Phone No.

[signature] Dec 20, 97
Signature of Driller Date

ARIZONA DEPARTMENT OF WATER RESOURCES
GROUNDWATER MANAGEMENT SUPPORT SECTION
MAIL TO: P.O. BOX 458 - PHOENIX, ARIZONA 85001-0458
500 North Third Street - Phoenix, Arizona 85004-3903
Phone (602) 417-2470

RECEIVED
OCT 16 1997
GROUNDWATER MGT

NOTICE OF INTENTION TO DRILL, DEEPEN, REPLACE OR MODIFY A WELL
PLEASE READ SPECIFIC INSTRUCTIONS, LIMITATIONS AND CONDITIONS ON REVERSE SIDE OF THIS FORM BEFORE COMPLETING

PLEASE COMPLETE ALL ITEMS IN THE BOX BELOW DOWN TO COUNTY OR LOCAL AUTHORITY ENDORSEMENT. IF ANY WATER FROM THE PROPOSED WELL (LISTED BELOW) WILL BE USED FOR DOMESTIC PURPOSES ON A PARCEL OF LAND 20 OR FEWER ACRES, THE APPLICABLE COUNTY OR LOCAL HEALTH AUTHORITY MUST ENDORSE ALL ITEMS IN THE BOX BEFORE SUBMITTING TO THE DEPARTMENT OF WATER RESOURCES.

LEO DAY | Box 4174 | BISBEE | AZ | 85603-4174
Land Owner's Name | Current Mailing Address | City | State | Zip

Telephone No. 432-9127

COUNTY ASSESSOR'S PARCEL ID INFORMATION:

Well Located In COCHISE County

102 | 39 | 150E | 1.02
BOOK | MAP | PARCEL | # of Acres

Well/Land Location (must be completed as requested):

NW ¼ NE ¼ SE ¼ of Section 5 Township 24 N/S Range 24 E/W
10AC 40AC 160AC

OFFICIAL SEAL OR STAMP

C.C.H.S.
1415 W. Melody Lane, Bldg. A
Bisbee, Arizona 85603-3090

COUNTY OR LOCAL AUTHORITY ENDORSEMENT

Check one:
Recommend Approval ✓; Insufficient Information to Make Determination ___; Variance Required ___ (Explanation attached)

DATE 10-10-97 AUTHORIZED SIGNATURE Donald Maier TITLE DIR. Environmental Health

GENERAL INSTRUCTIONS FOR FILING NOTICE WITH ADWR

1. Section §45-596(D) provides that the Director shall determine that all information required on this form has been submitted. If not, the person filing will be notified, and the drilling, deepening or modification of the well may not proceed.
2. Section §45-596(d) provides that the Department has 15 days after the receipt of a complete and correct notice of intention to record the notice and mail duplicate to owner. Drill card will be mailed directly to drilling firm as stated in item #14.
3. Please mail two original notices with original signatures, a site plan in DUPLICATE, and a check or money order (no cash) in the amount of $10.00 to P.O. Box 458, Phoenix, Arizona 85001-0458 or hand deliver to 500 North Third Street, Phoenix, Arizona 85004-3903. USE BLACK OR BLUE INK.
4. If the well is a replacement, deepening or modification of an existing well, provide the registration number of the existing well in item 2.
5. Construction standards for wells, including abandonment, shall be in accordance with Department Rules.

1. Owner of well:
LEO DAY
Name
4174 PO Box
Current Mailing Address
BISBEE AZ 85603
City State Zip
Telephone No. 432-9127

2. Action requested: Drill New Well X; Deepen ___ Modify ___ Replace ___.
For a replacement well provide: Maximum capacity of the original well ___ gallons per minute; distance from the original well ___ feet.
Well Registration No.55-___

3. Construction will start about:
Month Dec Year 97

4. Description of proposed well:
Diameter 4½ inches
Depth 250 feet
Type of Casing PVC

5. Design pump capacity:
10 gallons per minute

6. Lessee of land of wellsite:
Name
Current Mailing Address
City State Zip
Telephone No.

7. Principal Use of Water; (be specific):
DOMESTIC

8. Other uses of Water; (be specific):

9. If use includes irrigation, state to nearest tenth, the number of acres to be irrigated;

FOR DEPARTMENT USE ONLY
File No. D(24-24)5AAB
Filed 10-16-97 By
Input NOV 12 By 1997
DUPLICATE MAILED
Date 10-31-97
Registration 55-565260
AMA/INA
W/S S/B

10. Place of Use (Legal Description of Land):
NW ¼ NE ¼ SE ¼ Section 5
10 AC 40AC 160AC
Township 24 N/S Range 24 E/W

11. Type of Well (Check One):
Exempt X Non-Exempt ___

12. Check One:
Residential X Commercial ___

13. Is the proposed wellsite within 100 feet of a septic tank system, sewage disposal area, landfill, hazardous materials or petroleum storage areas and tanks? Yes ___ No X

14. Drilling Firm:
J S & K DRILLING, INC.
Name
501 PATTON ST.
Mailing Address
HUACHUCA CITY AZ 85616
City State Zip
456-2355
Telephone No.
565
DWR License Number
C-53
ROC License Category

I State that this Notice is filed in compliance with A.R.S. §§45-595 and 45-596 and is complete and correct to the best of my knowledge and belief and that I understand the limitations and conditions set forth on the reverse side of this form.

Leo E Day | LEO DAY | Oct 1,97
Typed or Printed Name and Title | Signature [ ] Land Owner [ ] Lessee of Wellsite, Title | Date

SPECIFIC INSTRUCTIONS, LIMITATIONS AND CONDITIONS

1. Pursuant to Section §45-596, Arizona Revised Statutes, provides: a person may not drill, deepen, or modify any well, without first filing a Notice of Intention to Drill with the Department.

2. If any water from a proposed well on a parcel of land of twenty or fewer acres will be used for domestic purposes, as defined in §45-454, the applicant shall submit a site plan to scale of the property with the county assessor's parcel identification number. The site plan:

   a. Will be on a 8½"x11" piece of plain paper with representation of the locations of all structures, septic tank or sewer systems and proximity of adjacent lot lines to scale.

   b. Must show the proposed well location and the location of any septic or sewer system that is either located on the property or within one hundred feet of the proposed well site.

   c. Shall demonstrate to the Director's satisfaction that the well will not be drilled within one hundred feet of any septic or sewer system.

   d. Must be approved by the county health authority, or by a local health authority in areas where the county health authority has delegated authority to approve septic or sewer systems. Before approval, the health authority shall review the plan and determine whether the proposed well location complies with applicable state and local laws regarding the placement of wells. If so, the health authority shall endorse the site plan and the proposed well placement.

3. Endorsement by the county/local authority is based on the best available judgement that this well, as shown on the site plan submitted, is 100 feet or more from all known and visually identifiable sewage treatment systems. It is not a representation that a well placed at this site will be guaranteed as to quantity or quality. Information brought to light at a future date may render this determination invalid.

4. If a well which was originally drilled as an exploration well, a monitor well, a piezometer well or for any use other than domestic use and is later proposed to be converted to use for domestic purposes, as defined in section §45-454, the well owner shall file a notice of intention to drill and comply with the requirements prescribed pursuant to this section before the well is converted and any water from that well used for domestic purposes.

5. Only a well driller licensed in the State of Arizona is authorized to drill, deepen or modify a well. A well driller may commence drilling a well only if the well drilling contractor or licensee has possession of a drilling card at the well site, issued by the Director in the name of the well drilling contractor or licensee, authorizing the drilling of the specific well in the specific location.

6. An exempt well means a well having a pump with a maximum capacity of not more than thirty-five (35) gallons per minute and may include the application of water to less than two (2) acres of land in an Irrigation Non-Expansion Area or Active Management Area to produce plants or parts of plants for sale, human consumption or for use as feed for livestock, range livestock or poultry.

7. The drilling, deepening, or modification of this well shall be completed within one (1) year of the date of the notice (§45-596.E.).

8. Within thirty (30) days after the installation of pumping equipment on this well, the registered well owner shall file the prescribed Completion Report. A form for this purpose will be furnished to the registered owner with the return of an annotated copy of this notice.

9. The person to whom a well is registered shall notify the Department of a change in ownership or a change in data relating to this well. The prescribed form for these purposes will be furnished to the registered owner with the return of an annotated copy of this Notice.

10. If an individual other than the land owner or lessee signs this Notice, an original letter of authorization from the land owner/lessee, stating that the individual has permission to sign this specific Notice on their behalf, shall accompany the Notice.

RECEIVED
OCT 16 1997
GROUNDWATER MGT

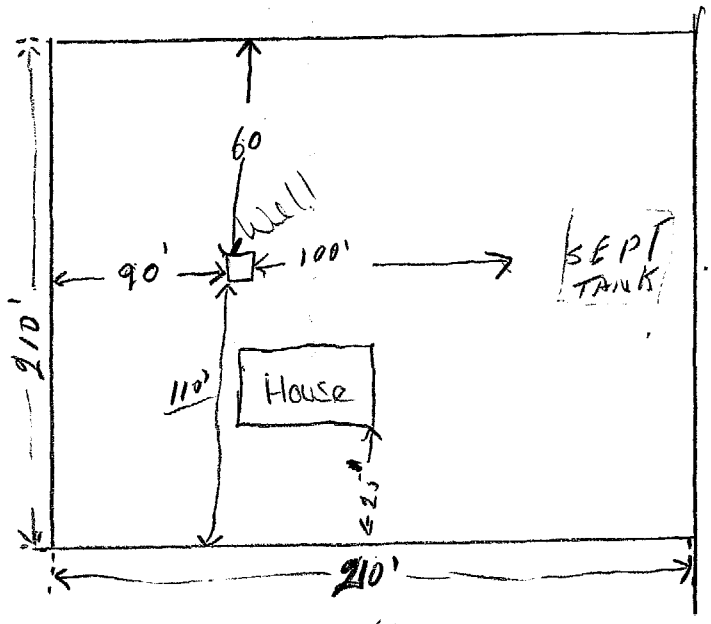

LEO DAY
2331 COLEMAN AZ
PHONE 432-9127

Small well
$3500.00

1-800-345-7334

SEC. 5 SE TN. 24 RG. 24

BOOK 102
MAP 39
2/2

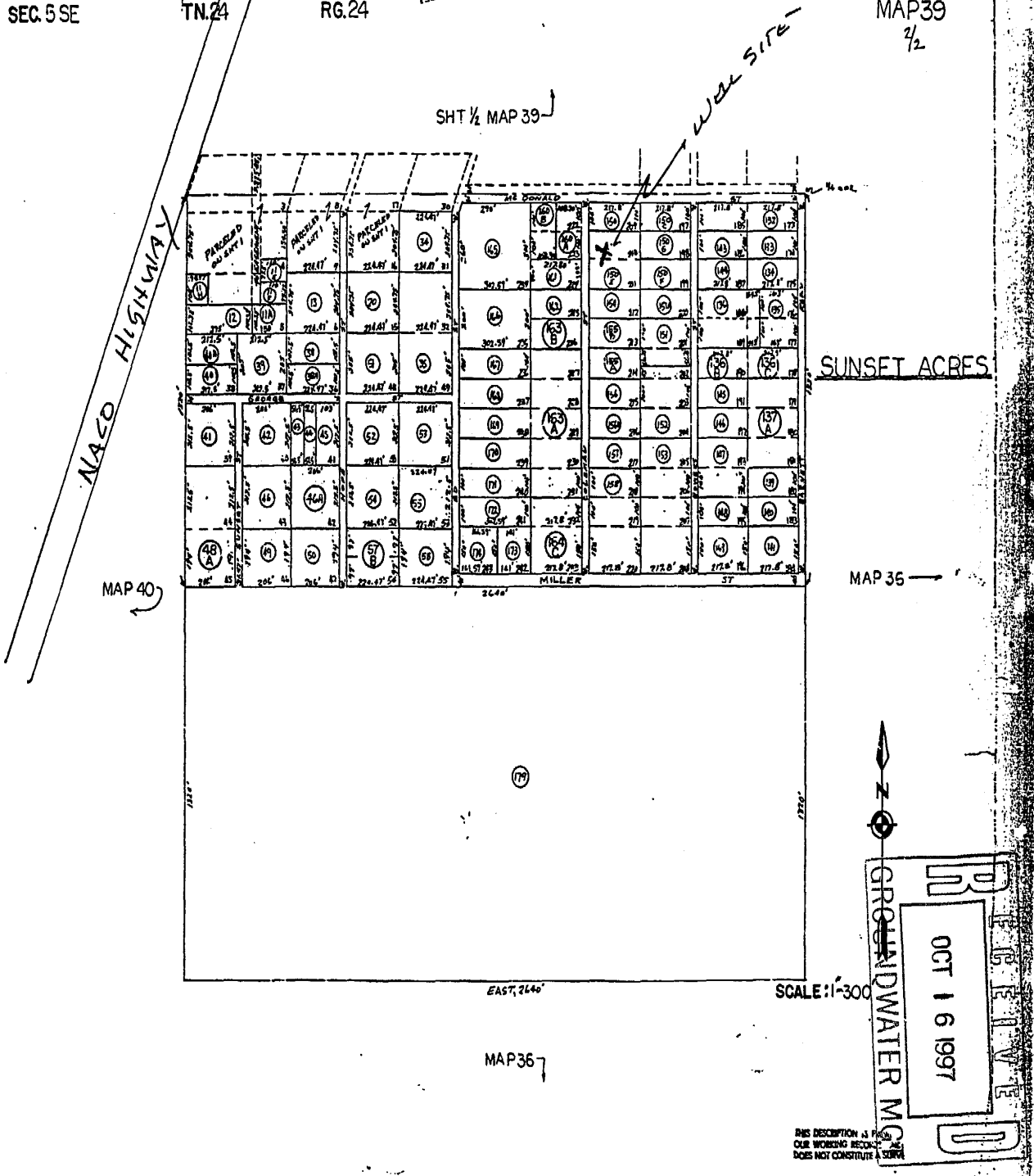

COUNTY ASSESSOR'S MAP

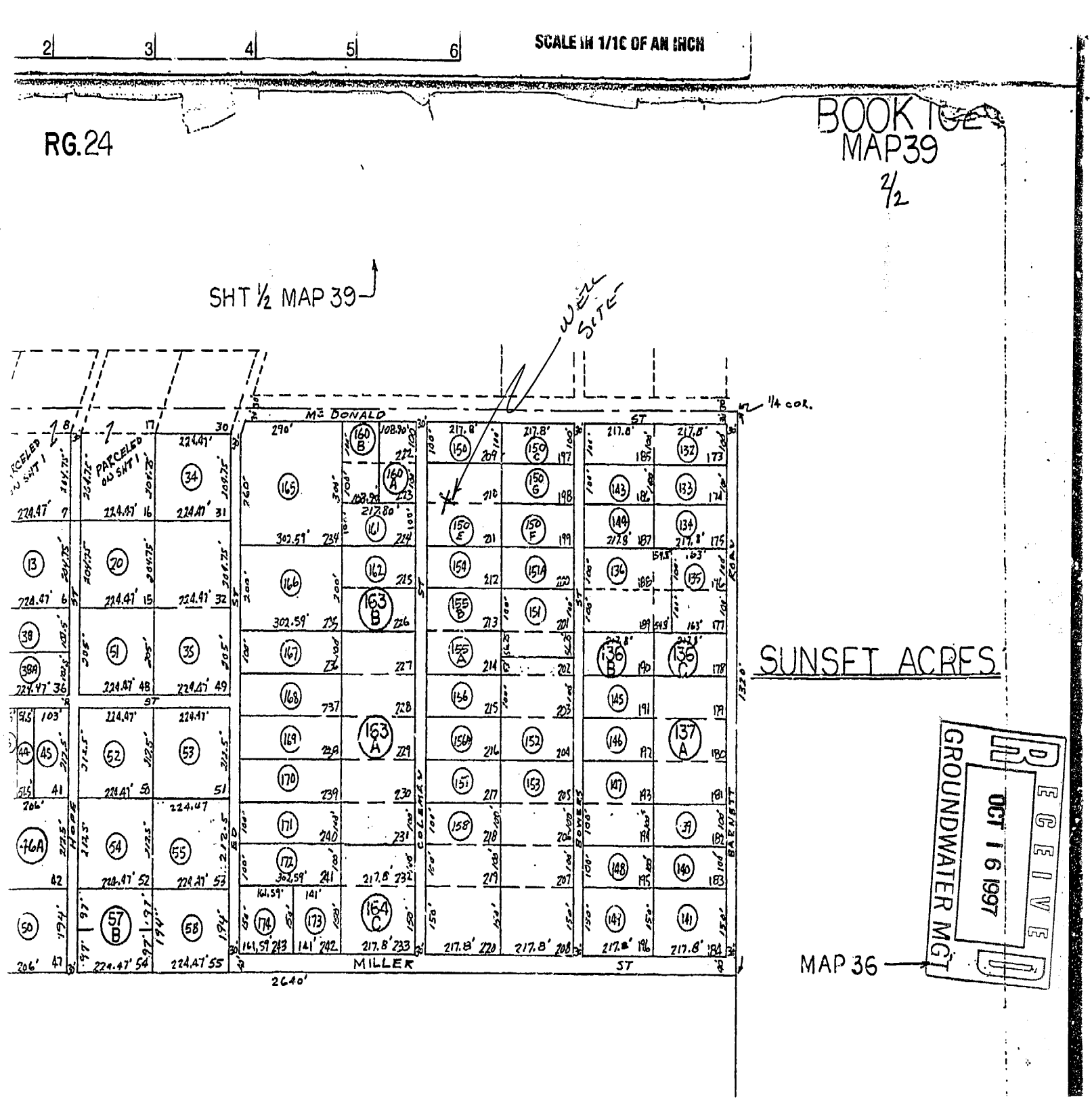
SCALE IN 1/10 OF AN INCH
RG.24
BOOK 102
MAP39
2/2
SHT ½ MAP 39
WELL SITE
McDONALD ST
1/4 COR.
SUNSET ACRES
MAP 36
MILLER ST
2640'
1320'
RECEIVED
OCT 16 1997
GROUNDWATER MGT

ARIZONA DEPARTMENT OF WATER RESOURCES

500 North Third Street, Phoenix, Arizona 85004
Telephone (602) 417-2470
Fax (602) 417-2422

JANE DEE HULL
Governor

RITA P. PEARSON
Director

November 4, 1997

LEO DAY
P O BOX 4174
BISBEE, AZ 85603

Registration No. 55-565260
File No. D(24-24)5 DAB

Dear Well Owner:

Enclosed is a copy of the Notice of Intention (NOI) to drill/deepen/modify/replace a well. This NOI, which was recently filed with this Department, is being returned to you as evidence of your compliance with ARS §45-596. The enclosed Completion Report is to be submitted when pump equipment is installed. The Drilling Card and Well Drilling Report form have been sent to your driller. He may not begin drilling until he has received the Drilling Card and it must be displayed on the rig during drilling. If you change drillers, you must supply this Department with the new driller's identity. Please ensure that the driller you select is licensed to drill the type of well you require. All well drillers must pass an examination proving they understand the drilling methods for that particular license, and are familiar with the laws and regulations which govern well construction in Arizona.

If it is necessary to change the location of the proposed well, immediately contact the Department of Water Resources to obtain written permission before proceeding with the drilling. A properly signed, amended Drilling Card must be in the possession of the driller before drilling commences at a different location than originally authorized.

ARS §45-600 requires the registered well owner to submit a completion report within thirty (30) days after the installation of pumping equipment. It also requires the driller to furnish this Department a complete and accurate log of the well within thirty (30) days after completion of drilling. You should insist, and ensure, that both of these are done.

If in the course of drilling a new well, it is determined that the new well cannot be successfully completed as initially intended (dry hole, cave in, lost tools, etc.), the new well must be properly abandoned and a Well Abandonment Completion Report submitted per R12-15-816.F.

Per ARS §45-593 (C), the person to whom a well is registered shall notify this Department of a change in ownership of the well and/or information pertaining to the physical characteristics of the well in order to keep this well registration file current and accurate. We have enclosed a Change of Well Information Form should it be needed in the future.

Sincerely,

Toni Bergeman

Toni M Bergeman
Water Resource Technician
Groundwater Management Support Section

ARIZONA DEPARTMENT OF WATER RESOURCES
GROUNDWATER MANAGEMENT SUPPORT SECTION

500 North Third Street
Phoenix, Arizona 85004-3903

THIS AUTHORIZATION SHALL BE IN POSSESSION OF THE DRILLER DURING ALL DRILL OPERATIONS

WELL REGISTRATION NO: 55-565260

AUTHORIZED DRILLER: JS & K DRILLING INC **LICENSE NO:** 565

NOTICE OF INTENTION TO DRILL AN EXEMPT WELL(S) HAS BEEN FILED WITH THE DEPARTMENT BY:

WELL OWNER: LEO DAY P O BOX 4174 BISBEE, AZ 85603

The well(s) is/are to be located in the:

NW 1/4 of the NE 1/4 of the SE 1/4 Section 5 Township 24 SOUTH Range 24 EAST

No. of wells in this project: 1

THIS AUTHORIZATION EXPIRES AT MIDNIGHT ON THE 15TH DAY OF OCTOBER, 1998.

FOR: CHIEF, GROUNDWATER MANAGEMENT SUPPORT

THE DRILLER MUST FILE A LOG OF THE WELL WITHIN 30 DAYS OF COMPLETION OF DRILLING

TB

D(23-24)25 CCC

ARIZONA DEPARTMENT OF WATER RESOURCES
500 North Third Street
Phoenix, Arizona 85004

RECEIVED
DEC 28 1998
RECORDS MGT

WELL DRILLER REPORT

This report should be prepared by the driller in all detail and filed with the Department within 30 days following completion of the well.

1. FARMERS PUMP COMPANY
800 EAST MALEY
WILLCOX, AZ 85643-1312

2. Owner Name: CITY OF BISBEE
Address: 118 ARIZONA ST. BISBEE, AZ. 85603
City State Zip

3. Location: 23 S N/S 24 E E/W 25 ¼ SW ¼ SW ¼ SW
Township Range Section 10-acre 40-acre 160-acre

4. Well Registration No. 55--570012 (Required)

5. Permit No. _____ (If issued)

DESCRIPTION OF WELL

6. Total depth of hole 148 ft.
7. Type of casing P.V.C.
8. Diameter and length of casing 8 STEEL from 22 to +2, 6 in from 148 to +1
9. Method of sealing at reduction points _____
10. Perforated from 148 to 108, from _____ to _____ from _____ to _____
11. Size of cuts _____ Number of cuts per foot _____
12. If screen was installed: Length 40 ft. Diam 6 in. Type 0.06 SLOT
13. Method of construction DRILLED
(drilled, dug, driven, bored, jetted, etc)
14. Date started 8 28 1998
Month Day Year
15. Date completed 8 31 1998
Month Day Year
16. Depth to water 118' ft. (If flowing well, so state)

17. Describe point from which depth measurements were made, and give sea-level elevation if available
GROUND LEVEL AT THE WELL SITE
18. If flowing well, state method of flow regulation: _____

19. Remarks: _____

DO NOT WRITE IN THIS SPACE
OFFICE RECORD

Registration No. 55-570012
File No. D(23-24) 25 CCC
Received _____ By _____
Entered _____ By _____

DWR-55-55-7/95 (Rev.)
ANSWERED DEC 28 1998

LOG OF WELL

Indicate depth at which water was first encountered, and the depth and thickness of water bearing beds. If water is artesian, indicate depth at which encountered, and depth to which it rose in well.

From (feet)	To (feet)	Description of formation material
0	21	CLAY AND ROCKS
21	115	SMALL ROCKS, CLAY & BOLDERS
115	148	CONGLOMERATE MED. HARD

I hereby certify that this well was drilled by me(or under my supervision), and that each and all statements herein contained are true to the best of my knowledge and belief.

Driller Name: FARMERS PUMP COMPANY

800 EAST MALEY
Street

WILLCOX, AZ 85643-1312
City State Zip Phone No.

Signature of Driller 9/11/98
Date

ARIZONA DEPARTMENT OF WATER RESOURCES D(23-24)25CCC
500 North Third Street
Phoenix, Arizona 85004

WELL DRILLER REPORT

This report should be prepared by the driller in all detail and filed with the Department within 30 days following completion of the well.

RECEIVED
SEP 25 1998
RECORDS MGT

1. FARMERS PUMP COMPANY
800 EAST MALEY
WILLCOX, AZ 85643-1312

2. Owner Name: CITY OF BISBEE
Address: 118 ARIZONA ST. BISBEE AZ 85603
City State Zip

3. Location: 23 N/S 24 E/W 25 ¼ SW ¼ SW ¼ SW
Township Range Section 10-acre 40-acre 160-acre

4. Well Registration No. 55--570012 (Required)

5. Permit No. _____ (If issued)

DESCRIPTION OF WELL

6. Total depth of hole 148' ft.
7. Type of casing P.V.C. P.V.C
8. Diameter and length of casing 8 STEEL in. from 22 to +2, 6 in from 148 to +1
9. Method of sealing at reduction points _____
10. Perforated from 148 to 108, from _____ to _____ from _____ to _____
11. Size of cuts _____ Number of cuts per foot _____
12. If screen was installed: Length 40' ft. Diam 6 in. Type 0.06 SLOT
13. Method of construction DRILLED
(drilled, dug, driven, bored, jetted, etc)
14. Date started 8 28 1998
Month Day Year
15. Date completed 8 31 1998
Month Day Year
16. Depth to water 118' ft. (If flowing well, so state)

17. Describe point from which depth measurements were made, and give sea-level elevation if available
GROUND LEVEL AT THE WELL SITE
18. If flowing well, state method of flow regulation: _____

19. Remarks: _____

DO NOT WRITE IN THIS SPACE
OFFICE RECORD

Registration No. 55-570012
File No. D(23-24) 25 CCC
Received _____ By _____
Entered _____ By _____

DWR-55-55-7/95 (Rev.)

ANSWERED SEP 2 - 1998

LOG OF WELL

Indicate depth at which water was first encountered, and the depth and thickness of water bearing beds. If water is artesian, indicate depth at which encountered, and depth to which it rose in well.

From (feet)	To (feet)	Description of formation material
0	21	CLAY & ROCKS
21	115	SMALL ROCKS, CLAY & BOLDERS
115	148	~~RCCK~~ CONGLOMERATE HARD

RECEIVED
SEP 25 1998
RECORDS MGT

I hereby certify that this well was drilled by me(or under my supervision), and that each and all statements herein contained are true to the best of my knowledge and belief.

Driller Name: FARMERS PUMP COMPANY

800 EAST MALEY
Street

WILLCOX, AZ 85643-1312
City State Zip Phone No.

Signature of Driller Date

ANSWERED SEP 2 [illegible] 1998

ARIZONA DEPARTMENT OF WATER RESOURCES
GROUNDWATER MANAGEMENT SUPPORT SECTION

MAIL TO: P.O. BOX 458, PHOENIX, ARIZONA 85001-0458
PHONE (602) 417-2470

RECEIVED JUL 29 1998 GROUNDWATER MGT

NOTICE OF INTENTION TO DRILL MONITOR/PIEZOMETER WELL

PLEASE READ GENERAL INSTRUCTIONS AND CONDITIONS ON REVERSE SIDE OF THIS FORM BEFORE COMPLETING.

Section §45-596, Arizona Revised Statutes provide: Prior to drilling a monitor or piezometer well, a Notice of Intention to Drill shall be filed with the Department.

1. Well/land Location:

23 N(S) 24 (E)/W 25
Township Range Section

SW ¼ SW ¼ SW ¼
10 Acre 40 Acre 160 Acre

2. Position location of the well on the land:

Latitude 31 o 23 ' 10 "

Longitude 109 o 52 ' 53 "

3. County: Cochise

4. Owner of the well:

City of Bisbee Name

118 Az ST Mailing Address

Bisbee Az 85603
City State Zip

Telephone No. 520-432-6010

5. Lessee of the land of wellsite:

N/A
Name

Mailing Address

City State Zip

Telephone No.

6. Owner of the Land of Wellsite:

City of Bisbee
Name

118 Az ST
Mailing Address

Bisbee Az 85603
City State Zip

Telephone No. 432-6018

7. Consulting firm:

SunRise Eng. Name

Brandon Squire
Contact Person

Telephone No.

8. Purpose of well drilled pursuant to this notice:

Monitor Coliform

Piezometer

9. If for deepening or modifying, list well registration number:

55- N/A

FOR DEPARTMENT USE ONLY

File No. D(23-24)25ccc Filed ___

By ___

Input ___ By ___

DUPLICATE

Mailed 8-21-98 By SO

Registration 55-590012

AMA/INA

W/S 13 S/B —

SO

10. Will this proposed well be associated with a permit: Yes ___ No X

If yes, Permit No. ___

11. Construction will start:

8 25 98
Month Day Year

12. Period well will remain in use:

NOT KNOWN
Depends on AOS Months/Years

13. For monitoring wells, is pump equipment to be installed? HAND

Yes ___ No X

(a) If yes, design pump capacity:

N/A

(b) What use will be made of the water:

Monitoring

14. Drilling Firm:

Farmers Pump Company Name

Mailing Address

800 E. Maley

City State Zip

Willcox Az 85643

Telephone No.

520-384-2245 DWR License Number

307 ROC License Category

C53 L53

15. Proposed method of abandonment of well after project is completed: As per State Law

, pursuant to R12-15-816.

16. Is this well to monitor existing contamination? ___ Potential contamination X. Please explain: Coliform

___ **I state that this Notice is filed in compliance with Rule A.A.C. R12-15-809 and R12-15-816(F), and is complete and correct to the best of my knowledge and belief and that I understand the conditions set forth on the reverse side of this form.**

Charles Mark Mansfield WW Supt 7/24/98

Signature [ ] Land Owner [ ] Lessee of Wellsite, Title — Date — Typed or Printed Name and Title

DWR-55-44a (Rev 4/98)

17. If construction plans have been coordinated with Arizona Department of Environmental Quality, who is the agency contact? DON Bell ADEQ

If construction plans have been coordinated with Arizona Department of Water Resources, who is the agency contact? _____

18. **WELL CONSTRUCTION PLAN:**

a) Drilling method (mud rotary, hollow-stem auger, etc.) MUD Rotary

b) Borehole diameters: ~~10~~ 12" inches from 0 feet to 150 feet.
_____ inches from _____ feet to _____ feet.

c) Casing materials (PVC, steel, hollow-stem auger, etc.)
material PVC diameter 6" inches from 0 feet to 150 feet. material
STEEL diameter 8" inches from +1 feet to 20' feet.

d) Method of sealing at reductions NA

e) Annular seal materials (cement, grout, etc.); method of placement (tremied, circulated):
material GROUT/CEMENT method _____ from 0 feet to 20 feet.
material _____ method _____ from _____ feet to _____ feet.

f) Filter packs (state material):
material N/A from _____ feet to _____ feet.
material _____ from _____ feet to _____ feet.

g) Perforations or screen specifications:
Type PREFORMATTED 0.04" Slot from 110 feet to 150 feet
Type _____ from _____ feet to _____ feet

h) Method of well development (bail, air lift, surge) Surge

i) Will surface or conductor casing extend above grade?: Yes X No _____

19. **Include detailed construction diagram showing expected water depth in feet below land surface, and details of vault, if specified.**

GENERAL INSTRUCTIONS

1. **Please submit two original notices, with original signatures, and a check or money order (no cash) in the amount of $10.00, to P.O. Box 458, Phoenix, Arizona 85001-0458 or hand deliver to 500 North 3rd Street, Phoenix, Arizona .**

CONDITIONS

1. **If an individual other than the land owner or lessee, signs this notice, an original letter of authorization from the land owner/lessee, stating that the individual has permission to sign this specific Notice on their behalf, shall accompany the Notice of Intention to Drill a Monitor/Piezometer Well form.**
2. **Construction and abandonment standards for all wells shall be in accordance with A.A.C. R12-15-811 and R12-15-816.**
3. **Drilling of the well shall be completed within one year after the date of Notice.**
4. **A Well Driller Report is required within thirty days of completion of drilling. A Completion Report, is required to be filed with the Department within thirty days after installation of pump equipment for monitor wells.**
5. **Pump equipment <u>may not</u> be installed on a well drilled for piezometer purposes. If a monitor well is pumped, pumping is limited to the maximum amount required for monitor purposes, <u>but in no case may exceed 35 gallons per minute and an annual volume of 10 acre feet total</u>.**
6. **A.A.C. Rule R12-15-811.H.2, requires that: "A monitor well shall be identified as such on the vault cover or at the top of the steel casing. Identification information will include well registration number."**
7. **Special construction standards required pursuant to A.A.C. Rule R12-15-821:** _____

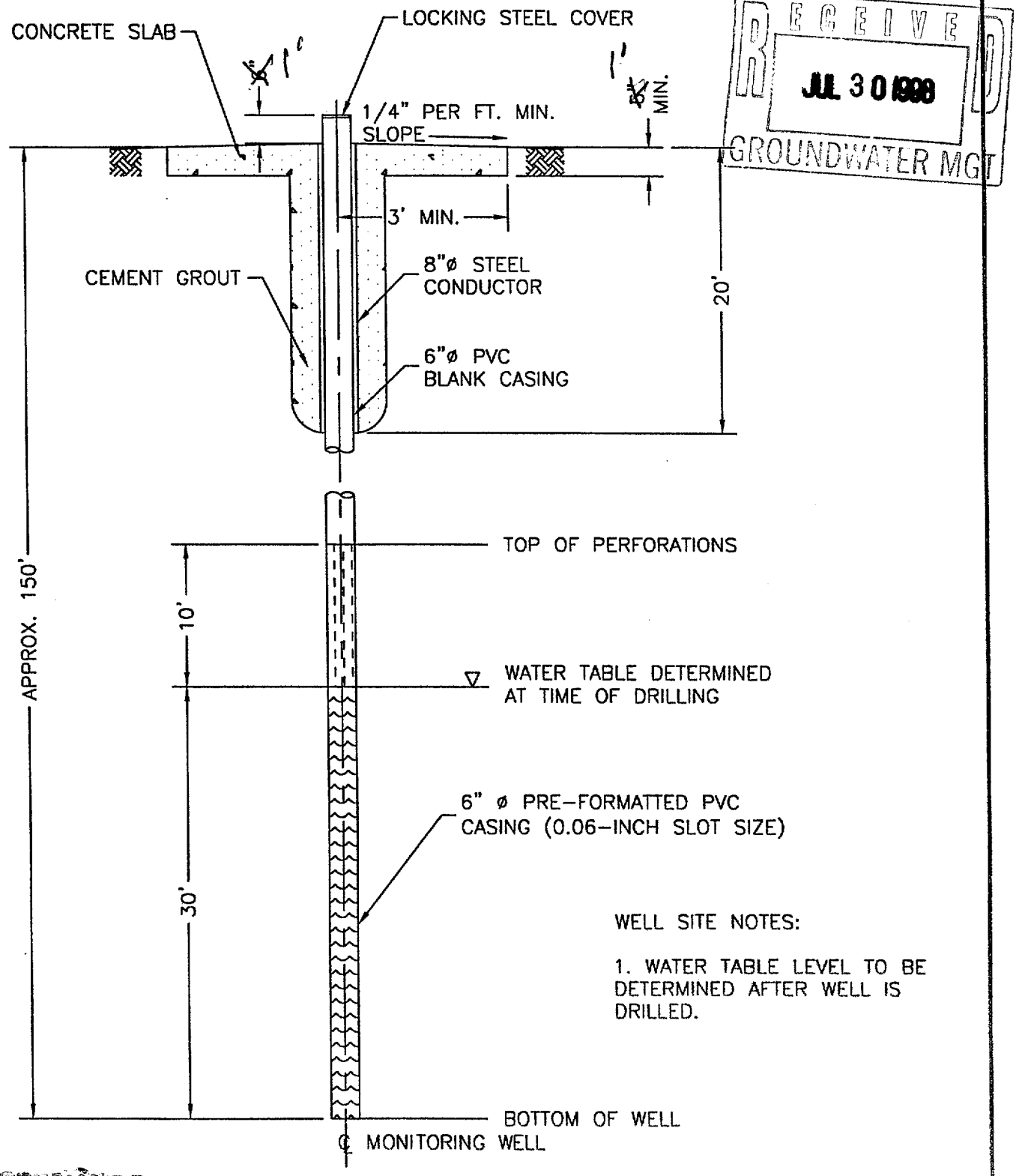

RECEIVED
JUL 30 1998
GROUNDWATER MGT

WELL SITE NOTES:

1. WATER TABLE LEVEL TO BE DETERMINED AFTER WELL IS DRILLED.

SPECIAL REQUIREMENTS
GRANTED

CITY OF BISBEE
MONITORING WELL

SUNRISE ENGINEERING INC.
3660 E. UNIVERSITY DRIVE, SUITE 2 MESA, ARIZONA 85205

FIGURE 1

ARIZONA DEPARTMENT OF WATER RESOURCES

500 North Third Street, Phoenix, Arizona 85004
Telephone (602) 417-2470
Fax (602) 417-2422

JANE DEE HULL
Governor

RITA P. PEARSON
Director

August 21, 1998

CITY OF BISBEE
118 ARIZONA ST
BISBEE, AZ 85603

RE: Registration No. 55-570012
File No. D(23-24) 25 CCC

Dear Well Owner:

Enclosed for your records is an annotated copy of the Notice of Intention to Drill a well. This is returned to you as evidence of compliance with A.R.S. §45-596. A drilling card has been mailed to your designated driller. Prior to drilling he must have it in his possession.

Since this well is being drilled as a Monitor well, or for Cathodic Protection, Grounding, Geotechnical or Piezometer purposes, our standard driller report form is also being furnished to the driller. He is required to complete it and return it to the Department within 30 days after the completion of the well. A Completion Report form is being furnished for monitor wells where pump installation is authorized. This must be completed within thirty days of installation as required by A.R.S. §45-600.

A Change of Well Information form is enclosed for your future use . If you deem it necessary to change the location of the proposed well, please notify the Department on the enclosed form. A properly amended Drilling Card will then be issued and must be in possession of the driller before drilling begins. During the drilling of a new well, if it is determined that it must be abandoned, then a Well Abandonment Completion Report must be submitted per R12-15-816.F.

Per A.R.S. §45-593, the person to whom a well is registered shall notify this Department of a change of ownership of the well and/or information pertaining to the physical characteristics of the well, in order to keep the well registration file current and accurate.

Sincerely,

Sylvia Valdez
Water Resource Technician
Groundwater Management Support Section

VARIANCE CHECKLIST
HYDROLOGY

DATE RECEIVED: 7/29/98 POTENTIAL REG. NO. 55- 590012
DATE TO HYDRO: 8/3/98
DATE TO GWMSS: 8-20-98 55-_____ THRU 55-_____

FRONT OF N.O.I. COMPLETE/CORRECT: (YES) NO

REQUEST FOR VARIANCE RECEIVED: YES (NO)

DIAGRAM/SITE PLAN RECEIVED: (YES) NO

TYPE AND NUMBER OF WELLS:

- \ MONITOR
- ____ PIEZOMETER
- ____ GEOTECHNICAL
- ____ MINERAL EXPLORATION
- ____ WATER PRODUCTION
- ____ CATHODIC PROTECTION
- ____ GROUNDING
- ____ HEAT PUMP
- ____ OTHER _____ (DESCRIBE TYPE OF WELL)

VARIANCE: (PLEASE CHECK APPROPRIATE BLOCKS)

- ____ REQUIRED
- ✓ NOT REQUIRED
- ____ GRANTED
- ____ NOT GRANTED
- ____ LETTER ISSUED

ATTENTION NOTICE OF INTENT TEAM:

- ____ HARD COPY OF LETTER TO FOLLOW
- ____ CALL FOR PICKUP

COMMENTS:
Requires $10.- Fee.

GWMSS REVIEWER: BV HYDRO REVIEWER: [illegible]

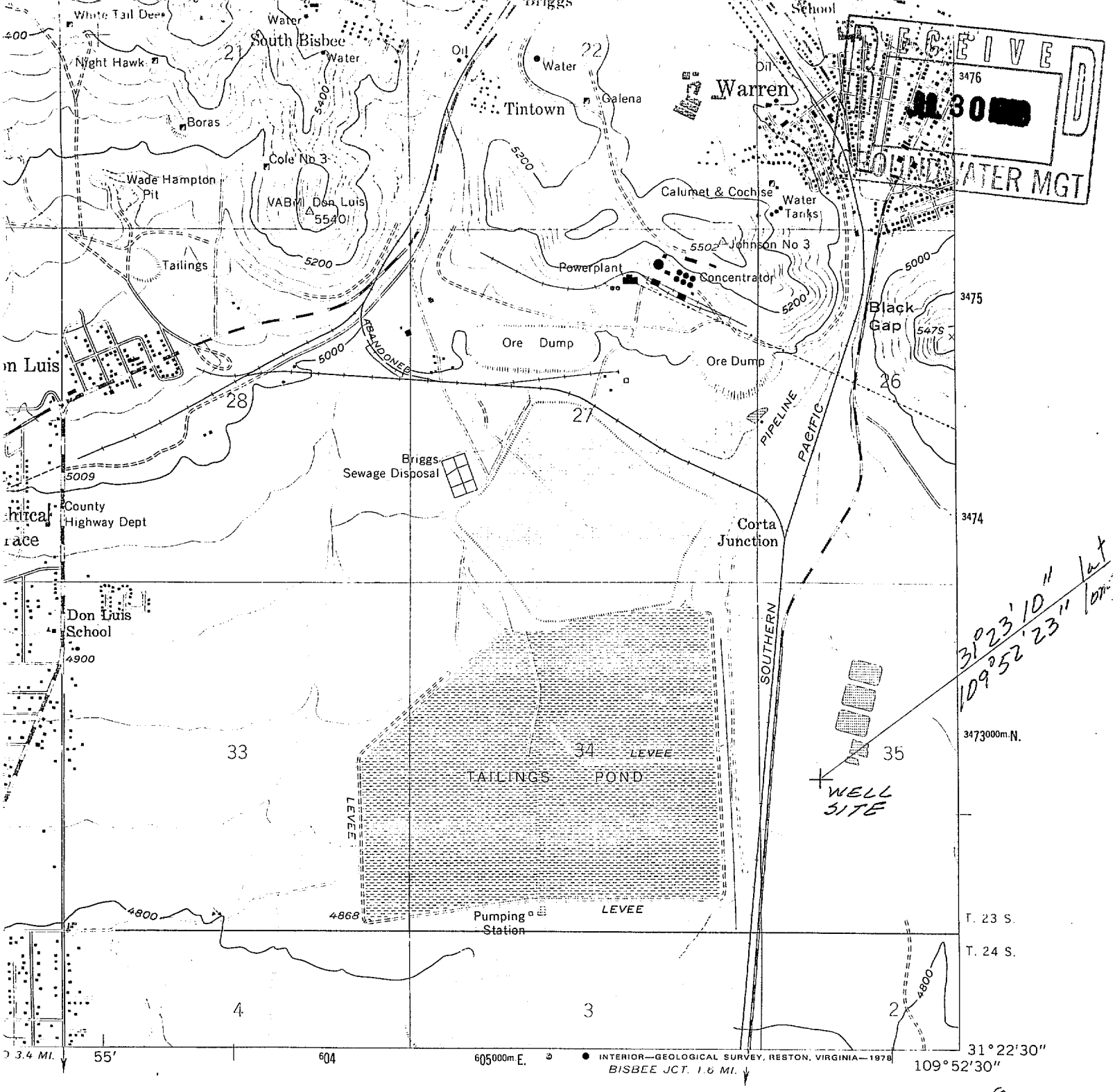

RECEIVED
3476
30
OIL AND WATER MGT

1 MILE

ROAD CLASSIFICATION

Heavy-duty ——— Light-duty ———

Medium-duty ——— Unimproved dirt - - - - - -

U. S. Route State Route

ARIZONA

QUADRANGLE LOCATION

(BISBEE SE)
4046 IV SE

BISBEE, ARIZ.

NW/4 BISBEE 15' QUADRANGLE
N3122.5—W10952.5/7.5

1958
PHOTOREVISED 1978
AMS 4046 IV NW—SERIES V898

ARIZONA DEPARTMENT OF WATER RESOURCES
GROUNDWATER MANAGEMENT SUPPORT SECTION
500 North Third Street
Phoenix, Arizona 85004-3903

THIS AUTHORIZATION SHALL BE IN POSSESSION OF THE DRILLER DURING ALL DRILL OPERATIONS

WELL REGISTRATION NO: 55-570012

AUTHORIZED DRILLER: FARMERS PUMP COMPANY **LICENSE NO: 307**

NOTICE OF INTENTION TO DRILL MONITOR WELL(S) HAS BEEN FILED WITH THE DEPARTMENT BY:

CONSULTANT:

WELL OWNER: **CITY OF BISBEE** **118 ARIZONA ST** **BISBEE, AZ 85603**

The well(s) is/are to be located in the:

SW 1/4 of the SW 1/4 of the SW 1/4 Section 25 Township 23 SOUTH Range 24 EAST

No. of Wells in this project: 1

THIS AUTHORIZATION EXPIRES AT MIDNIGHT ON THE 28TH DAY OF JULY, 1999.

CHIEF, GROUNDWATER MANAGEMENT SUPPORT

THE DRILLER MUST FILE A LOG OF THE WELL WITHIN 30 DAYS OF COMPLETION OF DRILLING

GREAT SEAL OF THE STATE OF ARIZONA
DITAT DEUS
1912

REPORT

WATER SUPPLY POTENTIAL
PHELPS DODGE COPPER QUEEN MINE

Southwest Ground-water Consultants, Inc.

REPORT

WATER SUPPLY POTENTIAL
PHELPS DODGE COPPER QUEEN MINE

For

Ryley, Carlock & Applewhite
One North Central Avenue, Suite 1200
Phoenix, Arizona 85004-4417



Submitted by

Southwest Ground-water Consultants, Inc.
3900 East Camelback Road, Suite 200
Phoenix, Arizona 85018-2636
602-955-5547

February 25, 2004

1.0 INTRODUCTION

This report presents the results of our preliminary analysis of the water supply potential of Phelps Dodge Corporation's Copper Queen Mine (CQM) in the Warren Mining District near Bisbee, Arizona. The scope of work consisted of the following tasks:

Task 1 – Compilation and Review of Available Data
Task 2 – Characterization of Ground Water and Surface Water Conditions
Task 3 – Assessment of the Amount and Quality of Ground Water Available from the CQM and the Hydrogeologic Relationship between the CQM and the Upper San Pedro River

The study relied on existing data including published reports by federal and state agencies, data from Phelps Dodge and from Southwest Ground-water Consultants, Inc. files. No field studies were conducted.

2.0 CONCLUSIONS

This section summarizes the study conclusions. Subsequent sections discuss the basis for these conclusions.

2.1 WATER SUPPLY FROM COPPER QUEEN MINE

The 80-year history of pumping from the underground workings provides the best indication of the long-term yield of the limestone aquifer within the CQM area. Historic pumpage records show that ground water production declined even though the workings were being deepened and expanded indicating that while the mine and surrounding limestone rock mass were being dewatered, groundwater was moving across the various faults bounding the mine area but at an insufficient rate to maintain a constant pumping rate. In 1976 the mine workings were all open and the monthly average pumpage for the year was 3,270 gpm, of which approximately 695 gpm was recirculated leach water. Excluding an event such as the 1978 hurricane and associated flooding, long-term ground-water production from the CQM appears to be approximately 2,500 gpm (4,000 ac-ft/yr).

If pumpage from the mine is resumed, almost all the water will initially come from storage in the mine workings. However, as the water level in the limestone rock mass declines, ground water will move across the faults bounding the CQM in response to the head difference created by pumping. Over time, pumped water will be a combination of stored water within the mine area and ground water from the surrounding area.

The amount of water available overtime is dependent on the specific yield (S_y) of the limestone rock mass and the number of shafts that are pumped. The estimated 25-year pumping rates, in gpm, are given in the following table. Water production under columns labeled Campbell and Denn assume that both of these shafts are pumped simultaneously, while the columns labeled Denn assume only the Denn shaft is being pumped.

Pumping Period (yrs)	**Pumpage (gpm) Campbell and Denn ($S_y = 0.02$)**	**Pumpage (gpm) Denn ($S_y = 0.02$)**	**Pumpage (gpm) Campbell and Denn ($S_y = 0.05$)**	**Pumpage (gpm) Denn ($S_y = 0.05$)**
1-4	8,000	6,500	8,000	8,000
5-10	7,000	5,000	8,000	7,000
11-15	5,500	4,000	8,000	6,000
16-20	3,500	3,000	8,000	5,000
21-25	3,500	2,500	8,000	4,500

This analysis indicates that there is a benefit of distributing the pumping over the mine area to reduce the concentration of drawdown at one shaft. It also shows the effect of assumptions about specific yield on the rate of decline in pumpage over time.

2.2 WATER QUALITY FROM THE COPPER QUEEN MINE

Water quality varies within the Warren Mining District. The water sampled from the Junction shaft (1990) and C&C shaft (1996) of the CQM is a mix of water from throughout the underground workings. This water is somewhat acidic, with an average pH of 6.1. Total dissolved solids (TDS) and sulfate are approximately 8,000 mg/l and 5,500 mg/l, respectively, in the Junction Shaft. TDS are approximately 1,080 mg/l to 1,500 mg/l in the C&C Shaft (sulfate data are not available). Water quality is reported to be poorer in the western part of the district but better to the east and south.

Over time, pumping from any of the existing shafts will likely draw water from throughout the underground workings and water quality can be expected to be a blend of ground water from the District. For purposes of this study, it is assumed that the average water quality will approximate the quality of water sampled from the CQM's Junction Shaft.

2.3 IMPACTS ON OTHER WATER USES

A total of 5 non-Phelps Dodge-owned water supply wells are located within the potential area of influence of pumpage from the CQM. Of these only one well (Paulovich) may tap the limestone aquifer, the other wells appear to produce from perched aquifers overlying the limestone aquifer. The Paulovich well was drilled in 1982 while the mine was still being dewatered, indicating that its production would not likely be impacted by future pumpage.

Perennial reaches of the San Pedro River start south of Hereford, Arizona approximately 12 miles west of the CQM. Base flow in the San Pedro River is reportedly maintained by tributary ground-water discharge from the regional basin-fill aquifer and Holocene alluvium (Pool, 1999). Water pumped from CQM area is from Paleozoic limestones that are bounded by low permeability faults. Pumpage from the CQM will have no direct effect on water levels in the regional aquifer or the Holocene alluvium that reportedly supplies base flow to the San Pedro River.

Given the fact that ground-water levels are generally higher in the CQM area than adjacent to the San Pedro River it could be argued that water "captured" within the area of mine dewatering is tributary ground-water that would ultimately flow into the regional aquifer. Under this scenario ground-water would have to fully recharge the dewatered mine area and overcome the existing ground-water divide in the Warren area, before it would theoretically move from the CQM area through the Naco-Bisbee Basin to the regional aquifer in the Sierra Vista subwatershed of the Upper Verde River and then discharge to the San Pedro River near Hereford. Also, given the geology of the Warren Mining District and CQM any water movement would be impeded by low permeability faults separating the limestone aquifer beneath the CQM from the basin-fill aquifer in the Naco-Bisbee Basin. In addition, the potential area of "capture" of approximately 22 square miles is less than 1.5 percent of the total area of the Sierra Vista subwatershed.

Based on the foregoing, pumpage of 2,500 gpm (4,000 ac-ft/yr) from the CQM will have no measurable effect on base flow in the San Pedro River.

3.0 HYDROGEOLOGY

3.1 STUDY AREA

The study area included the Warren Mining District and the Sierra Vista subwatershed of the Upper San Pedro River. Location of the study area is shown on Figure 1.

The study area is within the Mexican Highland section of the Basin and Range physiographic province. It is characterized by valleys containing basin-fill materials separated by elongated fault block bounded mountain ranges. The Warren Mining District contains the Phelps Dodge Copper Queen Mine. The district and mine are located on the southwestern flank of the Mule Mountains near Bisbee, Arizona.

Copper ore bodies within the Warren Mining District were discovered in 1877 and were mined more or less continuously until the early 1980's. From the start of mining until the mid-1970's a portion of the ore production was from underground mines in the Paleozoic limestones that underlie the District (Bryant, 1966). Open pit mining started in 1917 with the excavation of the Sacramento pit. Mining in this pit ceased in 1930. In 1952 open pit mining was reinstated with the opening of the Lavender pit and expansion of the Sacramento pit. These pits produced ore from the igneous granitic rocks that were intruded into the older limestones. Open pit mining ceased in 1974. All active mining stopped in 1984; however, leaching of stockpiles continues to the present.

3.2 GEOLOGY

3.2.1 Warren Mining District

The Mule Mountains are comprised of a complexly faulted series of Precambrian to Cretaceous age sedimentary rocks intruded by Jurassic-age granite and quartz porphyry rocks. In the Bisbee area, these rocks are host to significant copper, gold and silver mineralization of the Warren Mining District (Ransome, 1904).

The Dividend Fault which trends east-west generally separates Paleozoic limestones on the south from Precambrian metamorphic rocks and Cretaceous limestones, conglomerates and intrusives to the north. This fault has a normal displacement of up to 5,000 feet (Bryant, 1966). A sub-parallel fault, the Bisbee West Fault, located approximately two miles south of the Dividend Fault appears to be the southern limit of significant mineralization. The Quarry Fault on the west and the Black Gap Fault on the east

approximately define the east-west extent of major mineralization. In addition, the ore bodies are cut by numerous northeast-southwest trending faults. Major geologic units and structures are shown on Figure 2. Cross-sections are shown on Figure 3.

3.2.1 Upper San Pedro River Basin

The Sierra Vista subwatershed of the Upper San Pedro River Basin extends from the international boundary with Mexico to near Fairbank, Arizona. The basin is an elongated down-dropped trough that trends north-northeast. It is bounded by mountain blocks comprised of granite, schist, gneiss, volcanics and consolidated sedimentary rocks ranging in age from Precambrian to Tertiary (Barnes, 1997). The basin is filled with unconsolidated to semi-consolidated sediments. The Tertiary Pantano Formation unconformably overlies the bedrock (which includes the Paleozoic limestone host rocks of the Warren Mining District). The Pantano formation is a poorly to moderately indurated conglomerate. Overlying the Pantano formation are basin-fill deposits of Tertiary and Quaternary age.

Basin-fill deposits are divided into lower and upper units. The lower unit consists of lenticular, strongly to weakly cemented gravel, sandstone, siltstone and clay. This unit reaches a thickness of up to 1,000 feet in the center of the basin. The upper basin-fill is composed of weakly cemented beds of gravel, sandstone, siltstone and clay with a maximum thickness of about 800 feet. The upper basin-fill trends to well-bedded silt, sandy-silt and clay in the center of the basin, grading to clayey-silty gravel near the mountain fronts. Along the San Pedro River and major tributaries flood-plain alluvium (Holocene age) is deposited on the upper basin-fill sediments (Barnes, 1997). The basin-fill is the regional aquifer in the Upper San Pedro River valley.

Within the Sierra Vista subwatershed, the area closest to the Warren Mining District is the Naco-Bisbee Basin, located south of the District between Bisbee and the U. S.-Mexico International border. This basin is drained by Greenbush Draw and underlain by basin-fill deposits overlying sandstone, siltstone, conglomerate and limestone, in decending order, of the Morita Formation and Glance Conglomerate of Cretaceous age and the Martin, Abrigo and Escabrosa formations of Cambrian to Mississippian age (S.E.T., 1998). Major hydrogeologic features within the Sierra Vista subwatershed of the Upper San Pedro River Basin are shown on Figure 4.

3.3 CLIMATOLOGY

Precipitation at Bisbee averages 17.66 inches per year, with about 46% falling in July and August. The driest months of the year are March and April, with average monthly precipitation of 0.32 inches. Potential evapotranspiration in the study area is estimated to range from 59 to 67 inches per year (Yitayew, 1990).

3.4 SURFACE WATER

Streamflow in the much of the study area is ephemeral. The exception is some reaches of the San Pedro River from just south of Hereford to north of Charleston where the river is considered intermittent or perennial. The portion of the river that is perennial varies from year to year depending on climatic conditions. Reaches south of Charleston with perennial flow in 2003 are shown on Figure 4.

The San Pedro River originates about 30 miles south of the U.S.-Mexico International border and enters the United States near Palominas (Figure 1). Total area of the Sierra Vista subwatershed of the San Pedro River is about 1,600 square miles, of which 650 square miles are within Mexico.

Average annual streamflow at the USGS stream gage at Palominas is 30.4 cfs (1950-1996) and at Charleston is 56.4 cubic feet per second (cfs) over the period of record (1904-1996). Maximum streamflow occurs in July and August as a result of summer thunderstorm activity. Base flow at Charleston has been estimated for winter (November 15 - December 15) and summer (June) periods. Exclusive of years with high runoff, the average winter baseflow is 10.9 cfs and the summer baseflow is 2.9 cfs (Pool, 1999).

3.5 GROUND WATER

Ground water occurs throughout the study area. Rainfall in the Mule Mountains, Huachuca Mountains and Tombstone Hills is the principal source of recharge to the study area. Except where altered by pumping, the ground-water surface generally follows the topographic surface. Ground water occurrence and availability in the Warren Mining District and the adjacent Sierra Vista subwatershed of the Upper San Pedro River Basin are discussed in the following subsections.

3.5.1 Warren Mining District

Ground water was encountered in the limestone host rocks (Martin, Abrigo and Escabrosa formations of Cambrian to Mississippian age) of the underground mines in the early 1900s. By 1907 pumps were installed to dewater the mine workings. Figure 5 shows average annual water production (gpm) from the Copper Queen mine underground workings from 1907 to 1987.

The principal purpose of the pumping was to maintain dry working conditions; however, the water also met the mines' water supply needs. Water was collected and removed from the mines in a complex underground system of pipes, ditches and pumps that were interconnected across many mine levels and shafts. The mine dewatering and water control system is shown schematically on Figure 6.

3.5.1.1 – Historic Pumpage

Historic pumpage from the underground workings is shown on Figure 5. Pumpage can be divided into three periods as mine development progressed. These are identified on Figure 5 as I, II and III and are discussed below.

Period I - 1906 to 1935 was characterized by relatively shallow (<1,500 feet below ground surface (bgs)) mining in the western portion of the district. As water was encountered in new workings, water flow increased until the new area was dewatered, and then declined until another water area was encountered. As the mines expanded the total flow rate expanded slowly.

Period II - The Junction Shaft was sunk in 1933 and completed to a total depth of 2,710 feet in 1934. Between 1934 and 1935 approximately 8.7 miles of workings were developed below the 2200 level. As the mine expanded to the east, across the Campbell fault, water flow increased rapidly. In 1941, the 2700-12 Cross-Cut encountered high water flows, flooding the mine to 123 feet above the 2566 level. From 1942 to 1961 the mines were deepened and expanded to the east. In 1960, the Black Gap fault was penetrated and high water pressures were encountered. The workings were sealed to prevent flooding. The Campbell Shaft was sunk to its final depth (3,333 ft) in 1961 (Phelps Dodge, 1997). In spite of the deepening and expansion of the underground workings during this period, water pumpage decreased steadily once the initial flooding was overcome.

Period III – Leaching of the Sacramento and Lavender open pit mines started in 1976 and continued through the mid-1980s. During this period water pumped from the 1800 level included water that was being recirculated from leaching of the open pits to the

underground workings. In 1984 average monthly pumping rate was about 3,815 gpm. Of this amount 695 gpm was acid water recirculated from the pit leaching operation (SGC, 1997). In 1978, the Bisbee area was inundated with rainfall from a nearby hurricane. The mine workings were flooded as water ran into the open pits and from there to the underground workings.

In 1985, pumps were removed from the 3100 level of the Campbell and 2700 level of the Junction shafts. In 1986, pumpage ceased at the 2200 level of the Junction shaft and in 1987 all pumpage stopped. By the end of 2003, the water level had risen over 1,000 feet to within 865 feet of the Junction Shaft collar. Water level rise over time is shown on Figure 7.

3.5.1.2 – Aquifer Parameters

The majority of the mine workings are in limestone (Abrigo, Martin and Escabrosa formations). There are no known formal well tests to estimate aquifer parameters in these formations in the Warren Mining District. However, the long pumping history from the underground mines provides means of estimating of the ability of these rocks to yield water.

Estimates of the mass rock transmissivity were made by applying two separate techniques. One technique involved the calculation of specific capacity (gallons per minute per foot of drawdown) of the mine workings. The total drawdown in the water table due to mine dewatering was estimated by subtracting the elevation (1,728 ft msl) of the lowest mine level (3100 level) from the static pre-mining water level, estimated to be 4,335 feet (Dames & Moore, 1990), or 2,607 feet. Dividing the 1984 average monthly pumping rate, less acid water recirculation, (3,815 gpm - 695 gpm - see Section 3.5.1.2) of 3,120 gpm by 2,607 feet gives a specific capacity of 1.2 gpm/ft. Multiplying this number by 1,500 (an empirical factor for converting specific capacity to transmissivity) yields an estimated transmissivity of 1,763 gpd/ft.

A second technique used the Theis water level recovery method applied to the water level recovery in the Junction Shaft to estimate transmissivity. This method yielded an estimated range in transmissivity of between 1,430 and 10,970 gpd/ft.

While these calculations are based on the mathematics of well hydraulics and can only be considered "guesstimates" of the transmissivity of the limestones, they do indicate that the ability of the limestones to yield water is relatively low. Individual wells, given their relatively small diameter and limited ability to intersect multiple fractures, (as compared to miles of underground workings intersected in the shafts), would likely produce at relatively low rates.

3.5.1.3 – Ground-Water Movement

Ground-water movement in the Warren Mining District is controlled by the orientation of fractures and faults. Most faults appear to act as aquitards, or partial barriers to ground-water flow. Figure 2 shows water levels in monitor wells and shafts in 1996 and indicates the direction of ground-water flow. In the area of the mine workings the water table is depressed due to past mine dewatering. The water table is essentially flat in the area of the ore bodies, a reflection of the "permeability" created by the mine workings.

Steep gradients occur to the west and east of the central mine area near the relatively impermeable Quarry and Black Gap faults. The Dividend fault also acts as an aquitard, with an 800-foot difference in water level across the fault. The Bisbee West Fault in the area south of Warren appears to have little effect on water movement, as indicated by similarity of water levels on both sides of the fault. However, no water level data are available to the east or west along this fault. The sub-parallel Abrigo Fault further to the southwest appears to act as an aquitard as evidenced by the 329 foot difference in water level between TM-2 and GL-1 in 1996.

The water table in the area of the mine workings has been rising since pumps were turned off in 1987. Plots of water levels in the Junction Shaft and in selected monitor wells (CP Wells) are shown on Figures 7 and 8. Locations of shafts and monitor wells are shown on Figure 2. The plots indicate that wells located outside the faults bounding the ore bodies (CP-2, CP-4, CP-5, CP-6, CP-8 and CP-19) are not exhibiting a significant rise in water levels, while water levels inside the faults have risen over 1,400 feet since 1984. This data substantiates the conclusion that these faults act as aquitards. This conclusion is further supported by reports of miners encountering large water inflows when crossing major faults, such as flooding of the 2700 level when encountering the Campbell fault (SGC, 1997). The water level in Well CP-5 shows more rise than the others listed above, possibly due to its proximity to the Black Gap Fault.

3.5.1.4 – Water Use

According to the ADWR well registry, there are five wells located within the general area of the CQM that were identified as water production wells and are not owned by Phelps Dodge (ADWR, 2004). Data on these wells are given in Table 1.

Table 1, Water Supply Wells Not Owned by Phelps Dodge in CQM Area

Owner	Legal Location	Date Drilled	Elevation of Bottom of Well (ft msl)	Static Water Level (ft msl)	Difference (ft)
Gonzalez	D(23-24)19aaa	2000	5395	4650	+745
Girardi	D(23-24)23cbd	NA	NA	<4200[1]	NA
City of Bisbee	D(23-24)25	NA CNX	NA	>4600[1]	NA
Castanedo	D(23-24)25ccd	1989	4862	>4600[1]	>262
Paulovich	D(23-24)29bcb	1982	4568	4500	(68)

1. Estimated from Figure 2.

The Gonzalez and Castaneda wells are not deep enough to reach the regional water table; they appear to draw water from a perched water table. Only the Girardi and Paulovich wells are potentially within the area of influence of mine dewatering. Little is known of the Girardi well, or even if it exists. If it does exist it probably does not reach the limestone aquifer, as the well would have to be over 1,000 feet in depth. The Paulovich well was drilled in 1982 before mine dewatering ceased and would not likely be impacted by future pumping rates similar to past dewatering pumpage.

3.5.2 Naco-Bisbee Basin of the Upper San Pedro River Valley

As noted in Section 2.3.1, the portion of the Upper San Pedro River Valley that is closest to the Warren Mining District and the CQM is the Naco-Bisbee Basin. Any potential connection between the development of ground water in the mine area and flow in the San Pedro River would be controlled by hydrogeologic conditions in the Naco-Bisbee Basin. These conditions are described below.

Like the San Pedro River Valley, the basin-fill constitutes the principal water-bearing unit in the Naco-Bisbee Basin. In the Naco-Bisbee Basin the upper basin-fill is the primary source of water for wells. The underlying Morita Formation and Glance Conglomerate yields some water to wells but discharge rates are low, generally between 5 and 35 gpm (Litton, 1987). The saturated thickness of the basin-fill unit ranges from zero under the South Tailings Impoundment (shown near the center of the map on Figure 2) to over 500 feet near the intersection of the Naco-Bisbee Highway and Purdy Lane (S.E.T., 1998).

3.5.2.1 – Aquifer Parameters

Average hydraulic conductivity of the basin-fill in the Naco-Bisbee Basin is estimated to range from 75 to 600 gallons per day per square foot (gpd/ft^2) with an average of about

245 gpd/ft^2. The Morita Formation and Glance Conglomerate are estimated to have average hydraulic conductivities of 12 and 7 gpd/ft^2, respectively (S.E.T., 1998).

Ground water in the Naco-Bisbee Basin is generally under water table (unconfined) conditions. Average specific yield is estimated to be 0.2 for the basin-fill and about 0.08 for the Morita Formation and Glance Conglomerate (S.E.T., 1998).

3.5.2.2 – Ground-Water Movement

The direction of ground-water movement is to the southwest and thence to the west, as shown on Figures 2 and 4. The average gradient in 1996 in the area north of Naco was about 0.001 ft/ft (S.E.T., 1998). The gradient increases west of Naco before decreasing toward the Upper San Pedro River.

3.5.2.3 – Water use

The area immediately south of the CQM South Tailing Impoundment was used for agricultural irrigation and evaporation (via ponds) of water pumped from the underground workings from 1905 until 1987. During this time, a ground-water mound was created beneath the evaporation/irrigation area, extending about four miles to the southwest. Maximum rise in the ground-water mound was about 240 feet. Since the cessation of mine dewatering in 1987 water levels have been declining and in 2003 have fallen by over 200 feet in the center of the mound (Phelps Dodge, 2004).

There are nine public water supply wells within the Naco-Bisbee Basin. Table 2 presents available pertinent data on these wells.

Table 2, Naco-Bisbee Basin Public Water Supply Wells

Owner	Legal Location	Total Depth (ft)	Static Water Level (ft)	Reported Yield (gpm)
Naco Water Co.#1	D(24-24)19bab	215	140	NA
Naco Water Co.#2	D(24-24)18cac	210	133	NA
Naco Water Co.#3	D(24-24)18add	179	96	NA
Naco Water Co.#4	D(24-24)10ddd	379	216	NA
Naco Water Co.#5	D(24-24)11cad	175	104	NA
Arizona Water Co. #2	D(24-23)13abc2	NA	83	U
Arizona Water Co. #2	D(24-23)13acb	NA	92	U
Arizona Water Co.#3	D(24-23)13abd	270	95	800
Arizona Water Co.#4	D(24-23)13abc	337	90	1200

NA - Not Available
U - Unused

Naco Water Company wells #4 and #5 are located near Bisbee Junction. Water levels in these wells have fallen in recent years, reportedly in response to the cessation of irrigation formerly applied by Phelps Dodge to the Warren Ranch lands (SGC, 1997). The remaining public water supply wells are located in the Naco area, where water levels are reported to be relatively stable (Litton, 1987). All of these wells are south of the ground-water divide near the Abrigo Fault and are unaffected by mine dewatering.

3.6 GROUND-WATER QUALITY

Ground-water quality within the study area is variable due, in part, to mineralization of the limestone and granites in the Warren District and to past mining activities. Water quality in the areas of interest is described below.

3.6.1 Copper Queen Mine Area

When the mine was in operation waters of different quality were separated and used in different mine processes, depending on the sensitivity of each process (use) to water of a certain quality. The flow of water within the mine is shown diagrammatically on Figure 6. Three categories of water (as defined by the miners): acid water, dirty water and clean water were collected and separately pumped to the surface. The classification these waters and average 1981 pumpage are given in Table 3.

Table 3, Mine Water Classification and 1981 Pumpage

Classification	1981 Pumpage	pH	Comments
Acid water	835 gpm	2.3	Part of pumpage is recirculation of leach water
Dirty water	2,120 gpm	5.1-5.2	Neutralized with lime underground to pH 7
Clear water	1,730 gpm	6-7	From eastern portion of the Campbell mine

Since the cessation of active mining, ground-water within the CQM area has been sampled primarily for compliance with Aquifer Protection Permit requirements. Data are available for 1989-1990 and for 1997. Available water quality data are summarized on Tables 4 and 5.

Ground-water from the mine workings is a calcium-sulfate type, high in TDS and sulfate. TDS in two samples from the Junction Shaft collected in 1988 and 1990 were 8,685 and 7,770 milligrams per liter (mg/l), with sulfates of 5,900 mg/l and 5,300 mg/l, respectively. The pH of water from the Junction shaft was reported to be 6.1 to 6.4.

Water quality in monitor wells located in fractured sedimentary rocks outside the ore bodies (CP-1, CP-4, CP-5, CP-6, and CP-11) is generally a calcium-bicarbonate type, with TDS ranging from 338 to 380 mg/l. Sulfate in these wells ranged from 17 to 35 mg/l.

Table 4, Copper Queen Mine Water Quality 1989-1990

Well No.	Sample Date	Lab Date Rcvd	Water Level	FIELD DATA pH pH units	FIELD DATA Conductivity u mhos/cm	FIELD DATA Temp °C	Calcium (mg/l)	Magnesium (mg/l)	Sodium (mg/l)	Potassium (mg/l)	Carbonate (mg/l)	Bicarbonate (mg/l)
CP-01	11/02/89	11/13/89					118	38	9	3.2	-2.6	403
CP-02	11/07/89	11/13/89					24	23	17	6.7	-2.6	- 2.6
CP-04	11/07/89	11/13/89					89	15	22	0.7	-2.6	336
CP-05	11/07/89	11/13/89					80	12	13	1.2	-2.6	280
CP-06	11/07/89	11/13/89					109	9.4	4	1.2	-2.6	268
CP-08	12/28/89	01/05/90					500	38	34	4.3	-2.6	214
CP-11	12/19/89	01/05/90					60	30	28	1.9	-2.6	357
JS-01	05/06/88	05/17/88					583	964	43	21	-2.6	293
JS-01	01/03/90	01/11/90					550	1,100	47	35	-2.6	308
TM-09	03/14/89	03/30/89		7.01	387	25.2	47	19	17	2.8	-2.6	252
TM-18	11/02/89	11/13/89					72	14	14	2.5	-2.6	240
TM-22	12/15/89	01/05/90					60	38	15	5.6	-2.6	276

Well No.	Sample Date	Lab Date Rcvd	Chloride (mg/l)	Sulfate (mg/l)	Nitrate (mg/l)	Total Cations (meq/100ml)	Total Anions (meq/100ml)	Balance	Nitrate-N (mg/l)	Flouride (mg/l)	Lab pH pH units	TDS (mg/l)
CP-01	11/02/89	11/13/89	21.6	80	28.8	9.49	8.88	3.31%	6.5	0.09	7.4	500
CP-02	11/07/89	11/13/89	23	4,000	0.9	4.00	83.89	-90.89%	0.2	-0.05	3	6,460
CP-04	11/07/89	11/13/89	10.6	26	14.6	6.65	6.35	2.33%	3.3	0.25	7.4	365
CP-05	11/07/89	11/13/89	9.6	23	10.6	5.58	5.34	2.17%	2.4	0.41	7.5	305
CP-06	11/07/89	11/13/89	9.2	78	8.4	6.42	6.28	1.11%	1.9	0.28	7.2	390
CP-08	12/28/89	01/05/90	88.5	1,080					19.2	0.19	7.4	2,095
CP-11	12/19/89	01/05/90	328	38					3.3	0.2	7.7	385
JS-01	05/06/88	05/17/88	29.7	5,900	0.9	110.83	128.48	- 7.38%	0.2	0.43	5.9	8,685
JS-01	01/03/90	01/11/90	52.8	5,300					-0.1	1.8	6.8	7,770
TM-09	11/01/89	11/13/89	11	19	8.0	4.99	4.80	1.95%	1.8	0.45	7.7	265
TM-18	11/02/89	11/13/89	10.3	50	6.6	5.42	5.37	0.42%	1.5	0.31	7.8	285
TM-22	12/15/89	01/05/90	15.2	86					-0.1	0.51	8	385

Table 4, Copper Queen Mine Water Quality 1989-1990 (Cont)

Well No.	Sample Date	Lab Date Rcvd	Water Level	FIELD DATA pH pH units	FIELD DATA Conductivity u mhos/cm	FIELD DATA Temp °C	Calcium (mg/l)	Magnesium (mg/l)	Sodium (mg/l)	Potassium (mg/l)	Carbonate (mg/l)	Bicarbonate (mg/l)
CP-01	11/02/89	11/13/89					118	38	9	3.2	-2.6	403
CP-02	11/07/89	11/13/89					24	23	17	6.7	-2.6	- 2.6
CP-04	11/07/89	11/13/89					89	15	22	0.7	-2.6	336
CP-05	11/07/89	11/13/89					80	12	13	1.2	-2.6	280
CP-06	11/07/89	11/13/89					109	9.4	4	1.2	-2.6	268
CP-08	12/28/89	01/05/90					500	38	34	4.3	-2.6	214
CP-11	12/19/89	01/05/90					60	30	28	1.9	-2.6	357
JS-01	05/06/88	05/17/88					583	964	43	21	-2.6	293
JS-01	01/03/90	01/11/90					550	1,100	47	35	-2.6	308
TM-09	03/14/89	03/30/89		7.01	387	25.2	47	19	17	2.8	-2.6	252
TM-18	11/02/89	11/13/89					72	14	14	2.5	-2.6	240
TM-22	12/15/89	01/05/90					60	38	15	5.6	-2.6	276

Well No.	Sample Date	Lab Date Rcvd	Chloride (mg/l)	Sulfate (mg/l)	Nitrate (mg/l)	Total Cations (meq/100ml)	Total Anions (meq/100ml)	Balance	Nitrate-N (mg/l)	Flouride (mg/l)	Lab pH pH units	TDS (mg/l)
CP-01	11/02/89	11/13/89	21.6	80	28.8	9.49	8.88	3.31%	6.5	0.09	7.4	500
CP-02	11/07/89	11/13/89	23	4,000	0.9	4.00	83.89	-90.89%	0.2	-0.05	3	6,460
CP-04	11/07/89	11/13/89	10.6	26	14.6	6.65	6.35	2.33%	3.3	0.25	7.4	365
CP-05	11/07/89	11/13/89	9.6	23	10.6	5.58	5.34	2.17%	2.4	0.41	7.5	305
CP-06	11/07/89	11/13/89	9.2	78	8.4	6.42	6.28	1.11%	1.9	0.28	7.2	390
CP-08	12/28/89	01/05/90	88.5	1,080					19.2	0.19	7.4	2,095
CP-11	12/19/89	01/05/90	328	38					3.3	0.2	7.7	385
JS-01	05/06/88	05/17/88	29.7	5,900	0.9	110.83	128.48	- 7.38%	0.2	0.43	5.9	8,685
JS-01	01/03/90	01/11/90	52.8	5,300					-0.1	1.8	6.8	7,770
TM-09	11/01/89	11/13/89	11	19	8.0	4.99	4.80	1.95%	1.8	0.45	7.7	265
TM-18	11/02/89	11/13/89	10.3	50	6.6	5.42	5.37	0.42%	1.5	0.31	7.8	285
TM-22	12/15/89	01/05/90	15.2	86					-0.1	0.51	8	385

Table 5, Copper Queen Mine Water Quality 1997

Parameter	Unit	Well no.																
		CP-01	CP-02	CP-03	CP-04	CP-05	CP-06	CP-08	CP-11	CP-13	CP-14	CP-15	CP-16	CP-17	CP-19	MG-1	MG-7	MG-8
		4/21/97	1/28/97	11/18/92	1/28/97	1/28/97	1/29/97	1/29/97	1/29/97	1/29/97	4/21/97	1/29/97	1/29/97	1/29/97	1/28/97	11/20/97	11/20/97	11/20/97
Lab		TL	TL	BC	TL	TL	TL	TL	TL	TL	TL	TL	TL	TL	TL	TL	TL	TL
Calcium	(mg/l)	120	26.2	26	83.1	76	92.9	548	73.9	522	54	76.7	89.1	57.2	93.7	670	92	420
Magnesium	(mg/l)	28	19.4	34	15	11.1	9.1	47.4	26.3	45.9	5	9.2	8.6	6.3	13.1	250	27	43
Sodium	(mg/l)	7.4	16.1	13.6	22.6	13.1	-5	27.9	25.5	35.3	23	25.2	30.7	24.6	21.7	20	49	64
Potassium	(mg/l)	-5	12	0.2	-5	-5	-5	6	-5	-5	-5	-5	-5	-5	-5	6.7	-0.005	5.5
Total cation	(meq/L)	-	-	593	-	-	-	-	-	-	-	-	-	-	-	55.074	9.226	27.495
Alkalinity CO_3	(mg/l)	-1	-	-2.6	-1	-1	-1	-1	-1	-1	-1	-1	-1	-1	-1	-1	-1	-1
Alkalinity HCO_3	(mg/l)	340	-	-2.6	284	230	256	204	318	144	200	224	150	206	320	654	190	192
Chlorine	(mg/l)	15	31.8	4.3	8.9	6.9	4.8	93.5	12.6	43.3	4.8	8.9	19.7	8.1	9.8	-	-	-
Sulfate	(mg/l)	74	4960	13800	29.4	27.6	35	1230	-5	1270	12	57.6	148	14.6	17.1	2130	204	1090
Nitrite	(mg/l)	-	-	-	-	-	-	-	-	-	-	-	-	-	-	-0.1	-0.1	-0.1
Nitrate as N	(mg/l)	1	-1	-0.1	-1	-1	-1.0 (2)	13.4	1.7	6.2	2	1.2	4	-1	1.7 (2)	1.7	2.2	-1
Fluorine	(mg/l)	-0.5	-0.5 (2)	-0.05	2.9 (2)	2.1 (2)	-0.5	0.5	-0.5	-0.5	1.1	1.1	-0.5	0.9	0.5	0.7	0.2	0.2
Total anion	(meq/L)	-	-	267	-	-	-	-	-	-	-	-	-	-	-	57.585	8.215	26.544
pH		6.9	2.89	2.8	6.95	7.05	7.1	6.93	7.3	6.7	7.4	7.26	7.4	7.2	6.9	5.9	7.05	6.7
TDS @ 180 C	(mg/l)	460	4210	21000	348	284	338	2350	388	2250	240	337	446	262	380	3800	490	1600
Specific Cond.	(µmhos/cm)	-	-	-	-	-	-	-	-	-	-	-	-	-	-	3400	820	2100
Water type		$Ca\ HCO_3$	$Fe\ SO_4$	$Fe\ SO_4$	$Ca\ HCO_3$	$Ca\ HCO_3$	$Ca\ HCO_3$	$Ca\ SO_4$	$Ca\ HCO_3$	$Ca\ SO_4$	$Ca\ HCO_3$	$Ca\ HCO_3$	$Ca\ HCO_3$ - SO_4	$Ca\ HCO_3$	$Ca\ HCO_3$	$Ca\ SO_4$	$Ca\ HCO_3$ - SO_4	$Ca\ SO_4$
Arsenic	(µg/L)	-	-	-	-	-	-	-	-	-	-	-	-	-	-	-5	-5	-5
Antimony	(µg/L)	-	-	-	-	-	-	-	-	-	-	-	-	-	-	-5	-5	-5
Aluminum	(µg/L)	-	-	-	-	-	-	-	-	-	-	-	-	-	-	-2000	2400	-2000
Beryllium	(µg/L)	-	-	-	-	-	-	-	-	-	-	-	-	-	-	-100	-100	-100
Cobalt	(µg/L)	-	-	-	-	-	-	-	-	-	-	-	-	-	-	-100	-100	-100
Barium	(µg/L)	-1000	-1000	-100	-1000	-1000	-1000	-1000	-1000	-1000	-1000	-1000	-1000	-1000	-1000	-1000	-1	-1
Cadmium	(µg/L)	-	-	-	-	-	-	-	-	-	-	-	-	-	-	0.014	-30	-30
Copper	(µg/L)	-20	35800	39000	50	160	-20	110	60	50	-20	-20	-20	40	-20	-	-	-
Iron	(µg/L)	-300	345000	5920000	-300	-300	-300	-300	-300	-300	-300	-300	-300	-300	-300	760	2600	830
Lead	(µg/L)	-	-	-	-	-	-	-	-	-	-	-	-	-	-	24	22	47
Manganese	(µg/L)	0.47	900	52000	-20	-20	-20	170	-20	-20	0.02	-20	-20	-20	-20	-5	410	1200
Mercury	(µg/L)	-	-	-	-	-	-	-	-	-	-	-	-	-	-	-1	-1	-1
Nickel	(µg/L)	-	-	-	-	-	-	-	-	-	-	-	-	-	-	330	-100	-100
Molybdenum	(µg/L)	-	-	-	-	-	-	-	-	-	-	-	-	-	-	-100	-100	-100
Selenium	(µg/L)	-	-	-	-	-	-	-	-	-	-	-	-	-	-	8	-5	-5
Thallium	(µg/L)	-	-	-	-	-	-	-	-	-	-	-	-	-	-	-2	-2	-2
Silver	(µg/L)	-	-	-	-	-	-	-	-	-	-	-	-	-	-	-	-	-
Zinc	(µg/L)	0.05	440	-	100	70	1250	1030	-40	70	ND	-40	-40	-40	-40	-	-	-
Chromium	(µg/L)	-	-	-	-	-	-	-	-	-	-	-	-	-	-	-30	-30	-30
Phenol	(mg/l)	-	-	-	-	-	-	-	-	-	-	-	-	-	-	-	-	-
Am-N	(mg/l)	-	-	-	-	-	-	-	-	-	-	-	-	-	-	-	-	-
Ortho-PO4	(mg/l)	-	-	-	-	-	-	-	-	-	-	-	-	-	-	-	-	-
Acidity as H ion	(mg/l)	-	-	220	-	-	-	-	-	-	-	-	-	-	-	-	-	-

BC = BC Laboratories; TL = Turner Laboratories; "1" Sample did not balance; "2" Sample received past the end of the holding times, and qualified by the laboratory.

3.6.3 Naco-Bisbee Basin

Native ground-water quality in the Naco-Bisbee Basin is a calcium-bicarbonate type. In areas not impacted by infiltration from mine irrigation, wastewater treatment or septic tank facilities, the TDS of the ground water ranges from 230 to 360 mg/l (Litton, 1987).

Shallow ground water in the area beneath and to the southwest of the former Phelps Dodge Warren Ranch irrigation field has elevated TDS and sulfate. Elevated levels of these constituents appear to be confined to the upper 80 feet of the basin-fill aquifer. Below 430 feet below ground surface (bgs), TDS and sulfate are near background levels (SGC, 1997). Nitrate exceeding the MCL has been detected in several monitoring wells. The source of nitrates is reported to be old feedlots associated with a railroad stockyard (Mansfield, 1997).

Arizona Water Company and Naco Water Company wells are either outside the area of poor quality water or are screened in deeper aquifers (SGC, 1997).

The hydrogeology and water quality of the Naco-Bisbee Basin area suggests that groundwater in this basin area has not been otherwise impacted to date by long-term pumping by the mining operations in the Warren Mining District.

4.0 WATER SUPPLY POTENTIAL

This section of the report discusses the potential availability and quality of ground water from the CQM and its potential impact on flow in the San Pedro River.

4.1 WATER AVAILABILITY FROM THE COPPER QUEEN MINE

As discussed in Section 3.5.1.3, ground water in the Warren Mining District is largely confined to the Paleozoic limestones that are the host rocks to the underground mines, including the CQM. The area of the limestone aquifer is generally bounded by the Quarry and Black Gap Faults on the west and east, and by the Dividend and Abrigo Faults on the north and south, respectively.

Ground water in storage within the CQM area includes water in the underground workings and in the limestone rock mass. Estimates of the storage volume of underground workings using digitized mine maps indicates a volume of about 6.2 billion gallons (WMC, 2000). The amount of available water stored in the limestone rock mass is dependent on the assumed specific yield. Published specific yields for limestone range from 0.5 to 5 percent (Walton, 1970). The range is bounded by the degree of solutioning and fracturing of the rock mass. The limestones in the Bisbee area are moderately to intensely fractured. Additionally, significant areas of the rock mass have been mined and backfilled ("gobbed") with waste rock (SGC, 1997). WMC (2000) calculated an average porosity (rock mass and underground workings) of 6 percent. Specific yield is generally less than porosity. For purposes of estimating the amount of ground water in storage specific yield values of 2 and 5 percent were assumed.

At a specific yield of 2 percent, the available water in storage in the CQM (bounded by the Quarry, Black Gap, Dividend and Bisbee West faults), excluding the mine workings, is 74 billion gallons. A specific yield of 5 percent gives a water volume of 180 billion gallons. Adding the mine workings gives a range of 80 to 186 billion gallons of water in storage in the CQM. The average withdrawal rate required to remove all the available water stored in the limestone and in the underground workings in 25 years is calculated to be between 6,000 and 14,000 gpm.

The 80-year history of pumping from the underground workings provides the best indication of the long-term yield of the limestone aquifer within the CQM area. Figure 4, shows that water production increased from 1907 until 1942 as the mines were expanded and deepened. After 1942, water production declined even though the workings were being deepened and expanded until 1961. This indicates that ground water was moving across the various faults bounding the mine area but not at a sufficient rate to maintain a constant pumping rate. As the rock mass was dewatered, the pumping rate decreased. In

1976, the mine workings were all open and the monthly average pumpage for the year was 3,270 gpm, of which approximately 695 gpm was recirculated leach water, as reported in the Monthly Manager's Reports for the period (SGC, 1997). Excluding an event such as the 1978 hurricane and associated flooding, long-term ground-water production from the CQM appears to be approximately 2,500 gpm (4,000 ac-ft/yr).

Initially, almost all the pumped water will come from storage. However, as the water level in the limestone rock mass declines, ground water will move across the faults bounding the CQM in response to the head difference created by pumping. Over time, pumped water will be a combination of stored water within the mine area and ground water from the surrounding area.

To estimate the change in pumping rate over time as the underground workings and rock mass are dewatered, a simplified 2-dimensional model was constructed using MODFLOW. The area modeled is bounded by the Quarry and Black Gap Faults on the west and east and by the Dividend and Bisbee West Faults on the north and south, respectively. The Bisbee West Fault on the south, rather than the more distant Abrigo Fault, was selected to provide a degree of conservatism to the model results. Two specific yield assumptions were run: 2 percent and 5 percent. A transmissivity of 6,000 gpd/ft was assumed for the limestone rock mass, including the underground workings.

The model simulated pumping from one (Denn) and two (Denn and Campbell) of the existing shafts. Pumping was initiated at 8,000 gpm; the rate was then reduced, if necessary, to maintain the drawdown at approximately 2,300 feet (the difference between the estimated pre-mining water elevation and the elevation (1,960 ft msl) of the 3100 level in the Campbell Shaft) over a 25-year period. The model was calibrated by maintaining a steady state inflow of 2,500 gpm at 2,300 feet of drawdown. Results are summarized in Table 6.

Table 6, Estimated 25-Year Pumpage from Shafts, in GPM

Pumping Period (yrs)	Campbell and Denn (S_y 0.02)	Denn (S_y 0.02)	Campbell and Denn (S_y 0.05)	Denn (S_y 0.05)
1-4	8,000	6,500	8,000	8,000
5-10	7,000	5,000	8,000	7,000
11-15	5,500	4,000	8,000	6,000
16-20	3,500	3,000	8,000	5,000
21-25	3,500	2,500	8,000	4,500

This analysis indicates that there is a benefit of distributing the pumping over the mine area to reduce the concentration of drawdown at one shaft. It also shows the effect of assumptions about specific yield on the rate of decline in pumpage over time.

4.2 WATER QUALITY IN THE COPPER QUEEN MINE AREA

As noted in Section 3.6.1, water quality varies within the CQM area. Water from the Junction shaft (1990) and C&C shaft (1996) is a mix of water from throughout the underground workings. This water is somewhat acidic, with an average pH of 6.1. TDS and sulfate are approximately 8,000 mg/l and 5,500 mg/l in the Junction Shaft. TDS are approximately 1,080 mg/l to 1,500 mg/l in the C&C Shaft (sulfate data are not available). Water quality is reported to be poorer in the western part of the district but better on the east and south (see Section 3.6.1).

Over time, pumping from any of the existing shafts will likely draw water from throughout the underground mine workings and water quality can be expected to be a blend of ground water from the District. For purposes of this study it is assumed that the average water quality will approximate the quality of water sampled from the CQM's Junction Shaft.

4.3 IMPACTS OF CQM WATER WITHDRAWALS ON OTHER WATER USES

The Copper Queen Mine is located on the edge of the San Pedro River Valley, as shown on Figure 3. Theoretical impacts of pumping ground water from the CQM include the lowering of water levels in nearby water supply wells and the reduction in tributary ground-water availability to the aquifers potentially supporting perennial flow in the San Pedro River. These theoretical impacts are discussed in more detail below.

4.3.1 – Water Supply Wells

After 80 years of mine dewatering, the lowering of water levels in the CQM area is confined to an area of about 11 square miles, as shown on Figure 2. Faults bounding the principal limestone aquifer are generally barriers to ground-water movement and the area of influence (drawdown) due to pumpage from the CQM.

A maximum of five registered, non-Phelps Dodge water supply wells are located within the potential area of influence of pumpage from the CQM (see Section 3.5.1.4). Of these, only one well (Paulovich) may tap the limestone aquifer, the other wells appear to produce from perched aquifers overlying the limestone aquifer. The Paulovich well was drilled in 1982 while the mine was still being dewatered, indicating that its production would not likely be impacted by future pumpage.

4.3.2 Upper San Pedro River Flow

Perennial reaches of the San Pedro River start south of Hereford, Arizona approximately 12 miles west of the CQM (Figure 3). Base flow in the San Pedro River is maintained by ground-water discharge from the regional basin-fill aquifer and Holocene alluvium (Pool, 1999). As discussed above, (and in Section 3.6.1) water pumped from CQM area is from Paleozoic limestones that are bounded by low permeability faults. Furthermore, area hydrogeologic data suggest that long-term pumping from the CQM area has not impacted basin-fill aquifers in the Naco-Bisbee Basin area of the Upper San Pedro Basin.

Water level drawdown due to pumpage at the CQM is limited to the area north of the Abrigo fault, as shown on Figure 2. Thus, pumpage from the CQM will have no direct effect on water levels in the regional aquifer or Holocene alluvium supplying base flow to the San Pedro River.

Given the fact that ground-water levels are generally higher in the CQM area than adjacent to the San Pedro River it could be argued that water "captured" within the area of mine dewatering is water that would ultimately flow into the regional aquifer. Under this scenario, water would theoretically move from the CQM area through the Naco-Bisbee Basin to the regional aquifer in the Sierra Vista subwatershed of the Upper Verde River and then discharge to the San Pedro River near Hereford. Given the geology of the Warren Mining District and the CQM area, any water movement into the Naco-Bisbee Basin would be impeded by low permeability faults separating the limestone aquifer beneath the CQM from the basin-fill aquifer in the Naco-Bisbee Basin. In addition, the potential area of "capture" of approximately 22 mi^2 is less than 1.5 percent of the total area of the Sierra Vista subwatershed.

Based on the foregoing, pumpage of 2,500 gpm (4,000 ac-ft/yr) from the CQM will have no measurable effect on base flow in the San Pedro River.

5.0 REFERENCES

ADWR, 2002, Subflow Technical Report, San Pedro River Watershed, *In re the General Adjudication of the Gila river System and Source,* Arizona Department of Water Resources, March 29, 2002.

Barnes, R.L., 1997, Maps Showing Groundwater Conditions on the Upper San Pedro River Basin, Cochise, Graham, and Santa Cruz Counties, Arizona – 1990, Department of Water Resources Hydrologic Map Series Report Number 31, December, 1997

Burtell, Rich, 2003, Draft Preliminary Appraisal of the Water Development Potential of Underground Mine Workings in the Tombstone District, Vols. I and II, Arizona Department of Water Resources, October, 2003.

Bryant, Donald, G. and Metz, Harry, E., 1966, Geology and Ore Deposits of the Warren Mining District, in Geology of the Porphyry copper Deposits, Southwestern North America, The University of Arizona Press, 1966.

Coates, D.R., and Cushman, R.L., 1955, Geology and Water Resources of the Douglas Basin, Arizona, USGS Water-Supply Paper 1354, 1955.

Coes, Alissa L., Gellenbeck, D.J., and Towne, Douglas C., 1999, Ground-Water Quality in the Sierra Vista Subbasin, Arizona, 1996-97, U.S. Geological Survey Water Resources Investigations Report 99-4056, 1999.

Corell, Steven W., Corkhill, Frank, Lovvik, Daryl and Putnam, Frank, 1996, A Groundwater Flow Model of the Sierra Vista Subwatershed if the Upper San Pedro Basin-southeastern Arizona Department of Water Resources, modeling Report No. 10, December, 1996.

Corell, Steven W., 1996, Groundwater Flow Model Scenarios of Future Groundwater and Surface Water Conditions: Sierra Vista Subwatershed of the Upper San Pedro Basin-Southeastern Arizona, December, 1996.

Dames & Moore, 1990, Report, Phase I - Preliminary Design, Cochise Leach Project, Bisbee, Arizona, October 8, 1990. (Unpublished)

Freethey, Geoffery W.,1982, Hydrologic Analysis of the Upper San Pedro Basin from the Mexico-United States International Boundary to Fairbank, Arizona, USGS Open-file Report 82-752, July, 1982.

Hays, Phillip T, and Landis, Edwin R., 1965, Paleozoic Stratigraphy of the Southern Part of the Mule Mountains, Arizona, U.S. Geological Survey Bulletin 1201-F, 1965.

Lacher, Laurel, J., 1994, Hydrologic and Legal Issues of the Upper San Pedro River Basin, Arizona, Department of Hydrology and Water Resources, Univ. of Arizona, December 3, 1994.

Litton, G. R., 1987, Ground-Water Resources of the Naco Bisbee Area, Cochise County, Arizona, USGS Water-Resources Investigations Report 87-4103, June 1987.

Mansfield, Mark, 1997, City of Bisbee, Personal Communication, June 1997.

Pool, D.R. and Coes, Alissa L., 1999, Hydrogeologic Investigations of the Sierra Vista Subwatershed of the Upper San Pedro Basin, Cochise County, Southeast Arizona, U. S. Geological Survey Water-Resources Investigation Report 99-4197, 1999.

Putman, Frank; Mitchell, Kim; and Bushner, Greg, 1987, Water Resource of the Upper San Pedro Basin, Arizona, Special Studies Section, Hydrology Division, Arizona Department of Water Resources, February, 1987.

Ransome, Frederick L., 1904, Geology and Ore Deposits of the Bisbee Quadrangle, Arizona, U.S. Geological Survey Professional Paper No. 21, 1904.

S.E.T., 1998, Groundwater Flow and Transport Model Report, CTSA APP Project Area, Savci Environmental Technologies, LLC, June 19, 1998.

_____, 1999, Draft Response to Comments, CTSA APP Application, Copper Queen Branch, Bisbee, Arizona, Savci Environmental Technologies, LLC, May 12, 1999.

SGC, 1997, Report Task 290-Water Resources Baseline Study-Mule Gulch Project, Southwest Ground-water Consultants, Inc., September 11, 1997. (Unpublished)

The Nature Conservancy, 2003. San Pedro Community Monitoring Network Surface Flow Map, Technical Assistance by The Nature Conservancy and Engineering and Environmental Consultants, Inc., 2003

Water Management Consultants, 2000, Copper Queen Branch Aquifer Protection Permit Application, Vol. II, May, 2000 (Unpublished).

Yitayew, M., 1990. Reference Evapotranspiration Estimates for Arizona. Technical Bulletin 266, Agricultural Experiment Station University of Arizona, 1990.

ARIZONA DEPARTMENT OF WATER RESOURCES
Records Management Section
500 N. 3rd Street * Phoenix, Arizona 85004
(602) 417-2405 * (800) 352-8488
www.water.az.gov

RECEIVED
OCT - 4 2002
RECORDS MGT

Well Driller Report and Well Log

FILE NUMBER: D(23-24) 35 CBD
WELL REGISTRATION NUMBER: 55- 593116
PERMIT NUMBER (IF ISSUED)

- Review instructions prior to completing form
- This report should be prepared by the driller in detail and filed with the Department within 30 days following completion of the well.

** PLEASE PRINT CLEARLY **

SECTION 1. REGISTRY INFORMATION

Well Owner

FULL NAME OF COMPANY, ORGANIZATION OR INDIVIDUAL: CITY OF BISBEE
MAILING ADDRESS: 118 ARIZONA ST
CITY / STATE / ZIP: BISBEE, AZ 85603
CONTACT PERSON NAME AND TITLE:
TELEPHONE NUMBER: 520-432-6000
FAX:

Location of Well

WELL LOCATION ADDRESS (IF KNOWN): N/A.

TOWNSHIP (N/S)	RANGE (E/W)	SECTION	160 ACRE	40 ACRE	10 ACRE
23 S	24 E	35	SW 1/4	NW 1/4	SE 1/4

LATITUDE			LONGITUDE		
31 °	22 ·	56 "N	109 °	52 ·	51 "W

LAND SURFACE ELEVATION AT WELL: 4836.59 Feet Above Sea Level
METHOD OF LATITUDE / LONGITUDE (CHECK ONE): ☐ Hand-Held
☐ USGS Quad Map ☐ Conventional Survey ☒ GPS : ☒ Survey-Grade
COUNTY ASSESSOR'S PARCEL ID NUMBER: BOOK 0 MAP 0 PARCEL
COUNTY WHERE WELL IS LOCATED: Cochise Co.

SECTION 2. DRILLING AUTHORIZATION

Drilling Firm

NAME: YELLOW JACKET DRILLING
DWR LICENSE NUMBER: 78
TELEPHONE NUMBER: 602-453-3252
FAX: 602.453.3258

SECTION 3. WELL CONSTRUCTION DETAILS

DATE WELL CONSTRUCTION STARTED: 7.16.02
DATE WELL CONSTRUCTION COMPLETED: 7.22.02
IF FLOWING WELL, METHOD OF FLOW REGULATION: ☐ Valve ☐ Other

Drill Method

CHECK ONE
- ☒ Air Rotary
- ☐ Bored or Augered
- ☐ Cable Tool
- ☐ Dual Rotary
- ☐ Mud Rotary
- ☐ Reverse Circulation
- ☐ Driven
- ☐ Jetted
- ☐ Air Percussion / Odex Tubing
- ☐ Other (please specify)

Method of Well Development

CHECK ONE
- ☐ Airlift
- ☒ Bail
- ☒ Surge Back
- ☐ Surge Pump
- ☐ Other (please specify)

Method of Sealing at Reduction Points

CHECK ONE
- ☐ None
- ☐ Packed
- ☐ Swedged
- ☐ Welded
- ☐ Other (please specify)

Water Level Information

STATIC WATER LEVEL: 101.50 Feet Below Land Surface
DATE MEASURED: 7.22.02

Well Driller Report and Well Log [redacted]

WELL REGISTRATION NUMBER
55- 593116

SECTION 4. WELL CONSTRUCTION D[redacted]GN (AS BUILT) (attach additional page if needed)

Borehole			Installed Casing														
DEPTH FROM SURFACE			DEPTH FROM SURFACE			MATERIAL TYPE (X)				PERFORATION TYPE (X)						
FROM (feet)	TO (feet)	BOREHOLE DIAMETER (inches)	FROM (feet)	TO (feet)	OUTER DIAMETER (inches)	STEEL	PVC	ABS	IF OTHER TYPE, DESCRIBE	BLANK OR NONE	WIRE WRAP	SHUTTER SCREEN	MILLS KNIFE	SLOTTED	IF OTHER TYPE, DESCRIBE	SLOT SIZE IF ANY (inches)
0	30'	12	+3	18	8	X				X						
30'	150	8.5	+2.5	90	4		X			X						
			90	150	4		X							X		.020

Installed Annular Material													
DEPTH FROM SURFACE		ANNULAR MATERIAL TYPE (X)								FILTER PACK		
FROM (feet)	TO (feet)	NONE	CONCRETE	NEAT CEMENT OR CEMENT GROUT	CEMENT-BENTONITE GROUT	BENTONITE GROUT	BENTONITE CHIPS	BENTONITE PELLETS	IF OTHER TYPE OF ANNULAR MATERIAL, DESCRIBE	SAND	GRAVEL	SIZE
0	80'			X								
80'	85'							X				
85'	150'									X		8/12

DEPTH OF BORING		DEPTH OF COMPLETED WELL	
150	Feet Below Land Surface	150	Feet Below Land Surface

DWR-55-55B-10/01 (Rev.)

Well Driller Report and Well Log

WELL REGISTRATION NUMBER
55- 593116

SECTION 5. GEOLOGIC LOG OF WELL

DEPTH FROM SURFACE FROM (feet)	DEPTH FROM SURFACE TO (feet)	DESCRIPTION Describe material, grain size, color, etc.	Check (X) every interval where water was encountered
0	36'	S.G.C.	
36'	150'	limestone.	
		T.D. = 150'	

Well Driller Report and Well Log

WELL REGISTRATION NUMBER
55- 593116

SECTION 6. WELL SITE PLAN

NAME OF WELL OWNER	COUNTY ASSESSOR'S PARCEL ID NUMBER		
	BOOK	MAP	PARCEL
CITY OF BISBEE	0	0	

- Please draw the following: (1) the boundaries of property on which the well was located; (2) the proposed well location; (3) the locations of all septic tank systems and sewer systems on the property or within 100 feet of the well location, even if on neighboring properties; and (4) any permanent structures on the property that may aid in locating the well.
- Please indicate the distance between the well location and any septic tank system or sewer system.

See attached Site map.



1" = _____ ft

I state that this notice is filed in compliance with A.R.S. § 45-596 and is complete and correct to the best of my knowledge and belief.

DRILLING FIRM	SIGNATURE OF QUALIFYING PARTY	DATE
Yellow Jacket Drilling.		8.17.02

DWR-55-55 (Rev. 10/11/01)

CITY OF BISBEE
PROPOSED MONITORING POINT

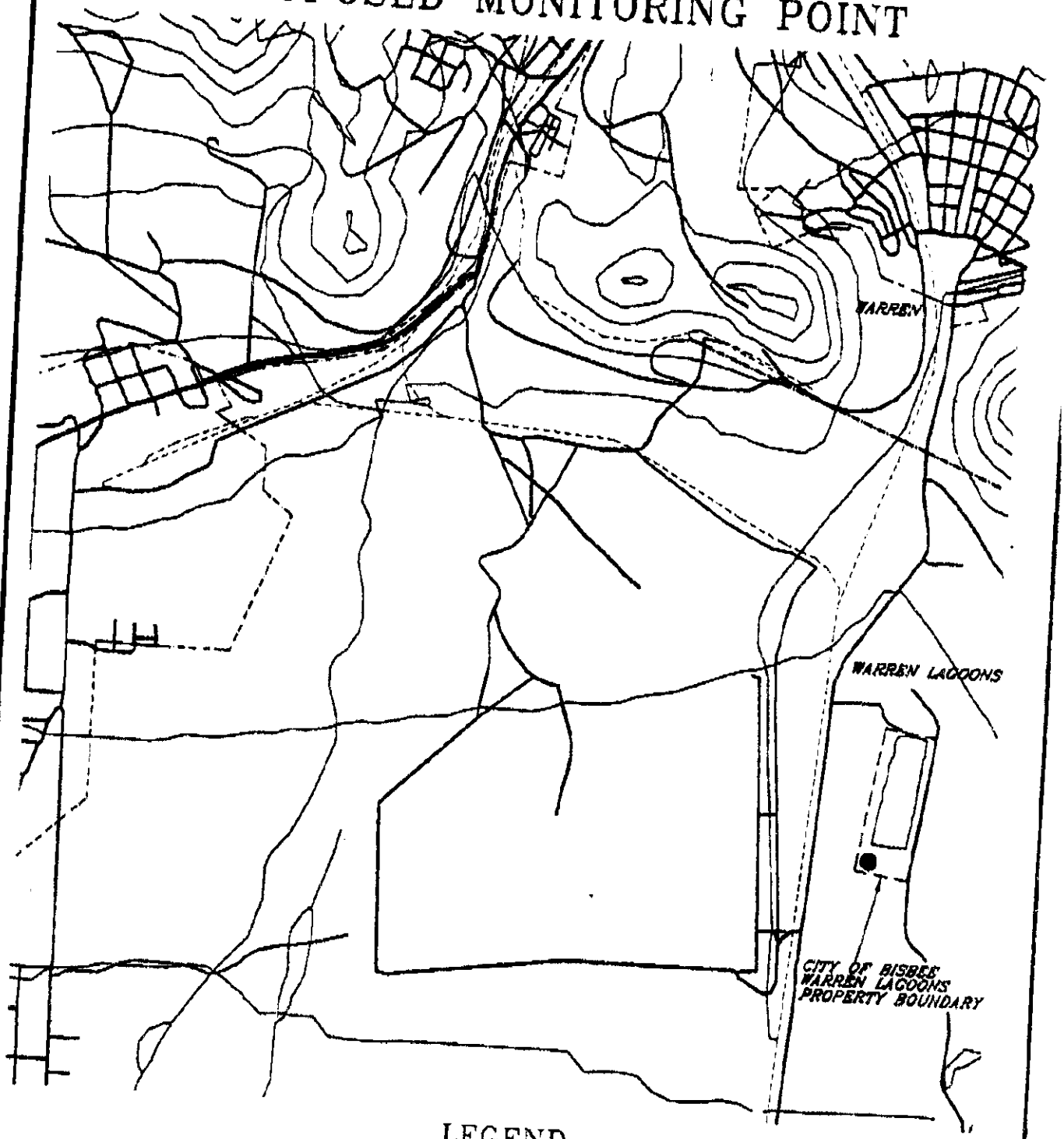

LEGEND

● MONITORING WELL LOCATION

Figure 1

SUNRISE ENGINEERING INC.
3660 E. UNIVERSITY DRIVE, SUITE 2 MESA, ARIZONA 85205

ARIZONA DEPARTMENT OF WATER RESOURCES

GROUNDWATER MANAGEMENT SUPPORT SECTION

500 North Third Street
Phoenix, Arizona 85004

VARIANCE GRANTED

THIS AUTHORIZATION SHALL BE IN POSSESSION OF THE DRILLER DURING ALL DRILL OPERATIONS

WELL REGISTRATION NO: 55-593116

AUTHORIZED DRILLER: YELLOW JACKET DRILLING LICENSE NO: 78

NOTICE OF INTENTION TO DRILL A MONITOR WELL(S) HAS BEEN FILED WITH THE DEPARTMENT BY:

WELL OWNER: CITY OF BISBEE 118 ARIZONA ST BISBEE, AZ 85603

The well(s) is/are to be located in the:

SE ¼ of the NW ¼ of the SW ¼ Section 35 Township 23 SOUTH Range 24 EAST

No. of wells in this project: 1

THIS AUTHORIZATION EXPIRES AT MIDNIGHT ON THE 17TH DAY OF JUNE, 2003

GROUNDWATER MANAGEMENT SUPPORT

THE DRILLER MUST FILE A LOG OF THE WELL WITHIN 30 DAYS OF COMPLETION OF DRILLING

GREAT SEAL OF THE STATE OF ARIZONA
DITAT DEUS
1912

Arizona Department of Water Resources
Groundwater Management Support Section
P.O. Box 458 • Phoenix, Arizona 85001-0458
(602) 417-2470 • (800) 352-8488
www.water.az.gov

$10 FEE

Notice of Intent to Drill, Deepen, or Modify a *Monitor / Piezometer / Environmental* Well

- Review instructions prior to completing form
- You must include with your Notice:
  - $10 check or money order for the processing fee
  - Well construction diagram, labeling all specifications listed in Section 6.
- Authority for fee: A.R.S. § 45-113(B), A.A.C. R12-15-151(B)(4)(a)

** PLEASE PRINT CLEARLY **

AMA / INA	B	SB
–	35	
RECEIVED DATE	WS	
6/17/02	13	
ISSUED DATE	WQARF	CERCLA
7/2/02		

FILE NUMBER
D(23-24)35CBD
WELL REGISTRATION NUMBER
55 - 593116

SECTION 1. REGISTRY INFORMATION

Well Type (CHECK ONE)
- [X] Monitor
- [ ] Piezometer
- [ ] Vadose Zone
- [ ] Air Sparging
- [ ] Soil Vapor Extraction
- [ ] Other (*please specify*):

Proposed Action (CHECK ONE)
- [X] Drill New Well
- [ ] Deepen
- [ ] Modify

If Deepening or Modifying:
WELL REGISTRATION NUMBER: 55 -

Location of Well
WELL LOCATION ADDRESS (IF ANY): NA

TOWNSHIP (N/S)	RANGE (E/W)	SECTION	160 ACRE	40 ACRE	10 ACRE
23S	24E	35	SW ¼	NW ¼	SE ¼

COUNTY ASSESSOR'S PARCEL ID NUMBER

BOOK	MAP	PARCEL

COUNTY WHERE WELL IS LOCATED: Cochise County

SECTION 2. OWNER INFORMATION

Well Owner
FULL NAME OF COMPANY, ORGANIZATION, OR INDIVIDUAL: City of Bisbee
MAILING ADDRESS: 118 Arizona Street
CITY / STATE / ZIP CODE: Bisbee, AZ 85603
CONTACT PERSON NAME AND TITLE: Mr. Russ McConnell
TELEPHONE NUMBER: (520) 432-6000
FAX: (520) 432-6069

Landowner (if different from Well Owner)
FULL NAME OF COMPANY, GOVERNMENT AGENCY, OR INDIVIDUAL: City of Bisbee
VARIANCE GRANTED
MAILING ADDRESS: 118 Arizona Street
CITY / STATE / ZIP CODE: Bisbee, AZ 85603
CONTACT PERSON NAME AND TITLE: Russ McConnell
TELEPHONE NUMBER: (520) 432-6000
FAX: (520) 432-6069

SECTION 3. DRILLING AUTHORIZATION

Drilling Firm
NAME: Yellow Jacket Environmental Drilling
DWR LICENSE NUMBER: 78
ROC LICENSE CATEGORY: A-4
TELEPHONE NUMBER: (602) 453-3252
FAX: (602) 453-3258

Consultant (if applicable)
SPECIAL REQUIREMENTS
CONSULTING FIRM: URS Corp.
CONTACT PERSON NAME: Dana Strength
TELEPHONE NUMBER: 520-529-1141
FAX: 520-529-2449
E-MAIL ADDRESS: dana_strength@urscorp.com

SECTION 4.

Questions	Yes	No	Explanation:
1. Are all annular spaces between the casing(s) and the borehole for the placement of grout at least 2 inches?	X		2-inch annular spaces are special standards required for wells located in and near groundwater contamination sites (such as CERCLA, WQARF, DOD, LUST).
2. Is the screened or perforated interval of casing greater than 100 feet in length?		X	100-foot maximum screen intervals are a special standard for wells located in and near groundwater contamination sites (such as CERCLA, WQARF, DOD, LUST).
3. Are you requesting a variance to use thermoplastic casing in lieu of steel casing in the surface seal?	X		The wells must be constructed in a vault as defined in A.A.C. R12-15-801(27).
4. Is there another well name or identification number associated with this well?		X	IF YES, PLEASE STATE
5. Have construction plans been coordinated with the Arizona Department of Environmental Quality?	X		IF YES, PLEASE STATE AGENCY CONTACT & PHONE NUMBER: Jim DuBois, (520) 628-6741
6. For monitor wells, is dedicated pump equipment to be installed?	X		IF YES, PLEASE STATE DESIGN PUMP CAPACITY ____ Gallons per Minute
7. Will the well registration number be stamped on the vault cover or on the upper part of the casing?	X		IF NO, WHERE WILL THE REGISTRATION NUMBER BE PLACED?

Notice of Intent to Drill, Deepen, or Modify a *Monitor / Piezometer / Environmental* Well

WELL REGISTRATION NUMBER
55 -

SECTION 5. WELL CONSTRUCTION DETAILS

Drill Method (CHECK ONE)
- ☐ Air Rotary
- ☒ Bored or Augered
- ☐ Cable Tool
- ☐ Dual Rotary
- ☐ Mud Rotary
- ☐ Reverse Circulation
- ☐ Driven
- ☐ Jetted
- ☐ Air Percussion / Odex Tubing
- ☐ Other (*please specify*):

Method of Well Development (CHECK ONE)
- ☐ Airlift
- ☐ Bail
- ☐ Surge Block
- ☒ Surge Pump
- ☐ Other (*please specify*):

Grout Emplacement Method (CHECK ONE)
- ☒ Gravity
- ☐ Pressure Grout
- ☐ Tremie
- ☐ Other (*please specify*):

Method of Sealing at Reduction Points (CHECK ONE)
- ☒ None
- ☐ Welded
- ☐ Swedged
- ☐ Packed
- ☐ Other (*please specify*):

Surface or Conductor Casing (CHECK ONE)
- ☒ Flush Mount in a vault
- ☐ Extend 1' above grade

SECTION 6. PROPOSED WELL CONSTRUCTION PLAN (attach additional page if needed)

DATE CONSTRUCTION TO BEGIN

Attach a well construction diagram labeling all specifications below.

VARIANCE GRANTED

Borehole

DEPTH FROM SURFACE FROM (feet)	DEPTH FROM SURFACE TO (feet)	BOREHOLE DIAMETER (inches)
0	202	8"

Casing

DEPTH FROM SURFACE FROM (feet)	DEPTH FROM SURFACE TO (feet)	OUTER DIAMETER (inches)	MATERIAL TYPE (X) STEEL	PVC	ABS	IF OTHER TYPE, DESCRIBE	PERFORATION TYPE (X) BLANK OR NONE	WIRE WRAP	SHUTTER SCREEN	MILLS KNIFE	SLOTTED	IF OTHER TYPE, DESCRIBE	SLOT SIZE IF ANY (inches)
0	140	4		✓			✓						
140	200	4		✓							✓		0.02

SPECIAL REQUIREMENTS

Annular Material

DEPTH FROM SURFACE FROM (feet)	DEPTH FROM SURFACE TO (feet)	ANNULAR MATERIAL TYPE (X) NONE	CONCRETE	NEAT CEMENT OR CEMENT GROUT	CEMENT-BENTONITE GROUT	BENTONITE GROUT	BENTONITE CHIPS	BENTONITE PELLETS	IF OTHER TYPE OF ANNULAR MATERIAL, DESCRIBE	FILTER PACK SAND	FILTER PACK GRAVEL	FILTER PACK SIZE
0	20		✓									
20	120				✓							
120	125							✓				
125	127									✓		± 30
127	200									✓		± 8-12

IF THIS WELL HAS NESTED CASINGS, SPECIFY NUMBER OF CASING STRINGS

EXPECTED DEPTH TO WATER: 150 Feet Below Ground Surface

I state that this notice is filed in compliance with A.R.S. § 45-596 and is complete and correct to the best of my knowledge and belief.

TYPE OR PRINT NAME AND TITLE: DANA STRENGTH, GEOLOGIST

SIGNATURE OF WELL OWNER OR LANDOWNER

DATE

WELL BORING:

Total Depth ..... 200'
Casing Diameter ..... 8"
Drilling Method ..... Hollow-Stem Auger or Stratex, if needed

WELL CONSTRUCTION:

Casing length ..... 202'
Material ..... Schedule 80 PVC
Diameter ..... 4"

Surface Seal ..... 0 to 20'
Seal Material ..... Lean Concrete

Backfill ..... 20'-120'
Backfill Material ..... Portland Grout

Seal Interval ..... 120'-125'
Seal Material ..... Bentonite Pellets

Transition Interval ..... 125'-127'
Transition Material ..... #30 Tacna Sand

Gravel Pack Interval ..... 127'-200'
Gravel Pack Material ..... #8-12 Silica Sand

Depth to Top of Perforation Zone ... 140'

Screened Interval ..... 140'-200'
Perforated Type ..... Slotted
Perforation Size ..... 0.020"

SURFACE CONSTRUCTION:

Surface Completion..... Above Grade
Protective Casing ..... 12" x 22' (2 ½ above, 19 ½ below)
Surface Protection ..... Low Carbon Steel (per ADWR)

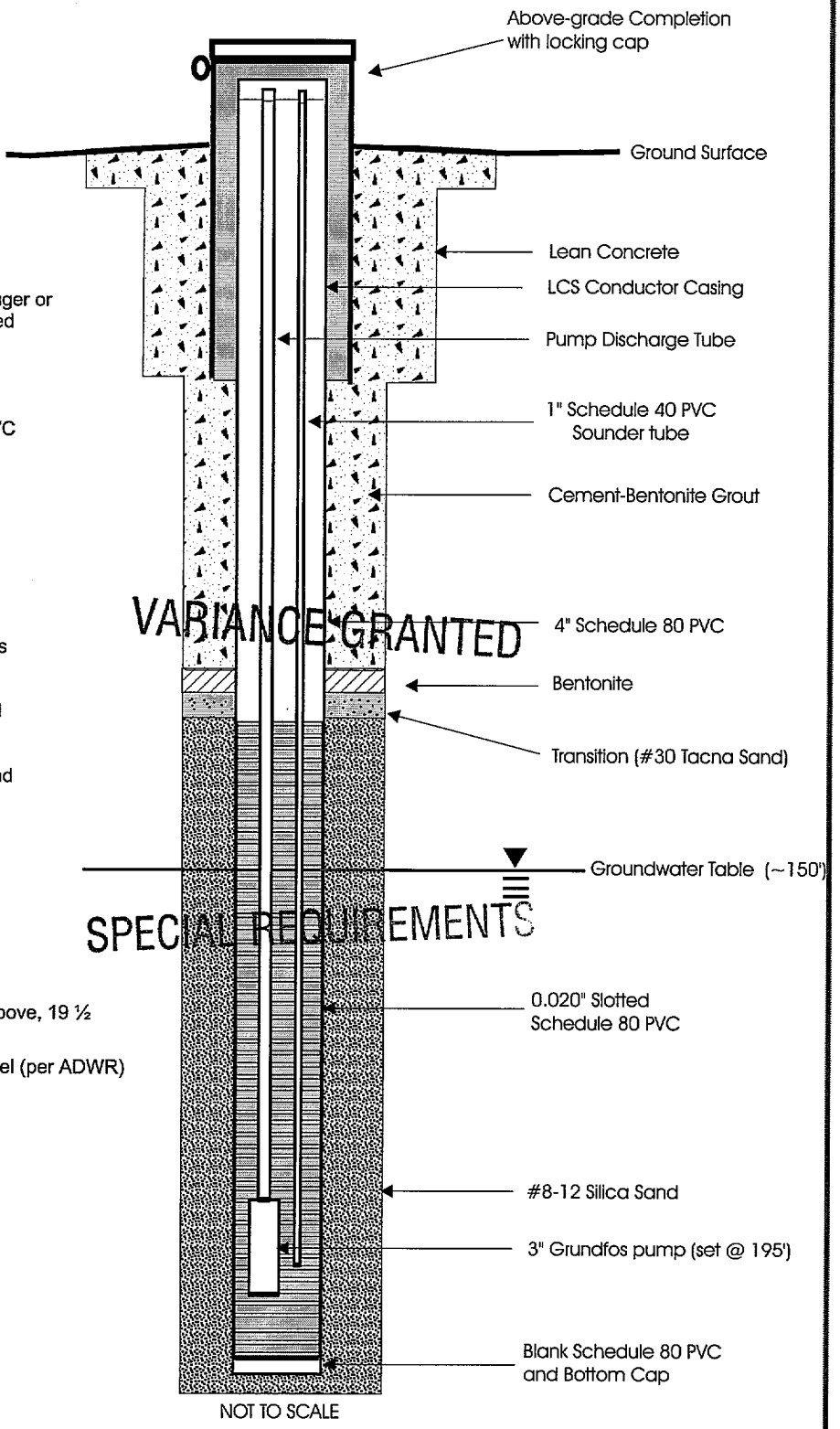

PROPOSED MONITOR WELL SCHEMATIC

Warren Lagoons Wastewater Leach Field

City of Bisbee

URS

Project://City of Bisbee\Monitor Well Install\Proposed well schematic.cdr 6/02

ARIZONA DEPARTMENT OF WATER RESOURCES
500 North 3rd Street, Phoenix, Arizona 85004
Telephone (602) 417-2470
Fax (602) 417-2422

July 02, 2002

JANE DEE HULL
Governor
JOSEPH C. SMITH
Director

CITY OF BISBEE
118 ARIZONA ST
BISBEE, AZ 85603

Registration No. 55- 593116
File No. D(23-24) 35 CBD

Dear Well Owner:

Enclosed for your records is an annotated copy of the Notice of Intention to Drill a well. This is returned to you as evidence of compliance with A.R.S. §45-596. A drilling card has been mailed to your designated driller. Prior to drilling he must have it in his possession.

Since this well is being drilled as a Monitor well, or for Cathodic Protection, Grounding, Geotechnical or Piezometer purposes, our standard driller report form is also being furnished to the driller. He is required to complete it and return it to the Department within 30 days after the completion of the well. A Completion Report form is being furnished for monitor wells where pump installation is authorized. This must be completed within thirty days of installation as required by A.R.S. §45-600.

A Change of Well Information form is enclosed for your future use . If you deem it necessary to change the location of the proposed well, please notify the Department on the enclosed form. A properly amended drilling card will then be issued and must be in possession of the driller before drilling begins. During the drilling of a new well, if it is determined that it must be abandoned, then a Well Abandonment Completion Report must be submitted per R12-15-816.F.

Per A.R.S. §45-593, the person to whom a well is registered shall notify this Department of a change of ownership of the well and/or information pertaining to the physical characteristics of the well, in order to keep the well registration file current and accurate.

Sincerely,

Toni Bergeman

Toni Bergeman
Water Resource Technician
Groundwater Management Support Section

Enclosures

ARIZONA DEPARTMENT OF WATER RESOURCES
Hydrology Division
500 North Third Street, Phoenix, Arizona 85004
Telephone (602) 417-2448
Fax (602) 417-2425

JANE DEE HULL
Governor

JOSEPH C. SMITH
Director

Effective Date: March 12, 2002

To: Well Owners and Licensed Well Drillers

Re: Variance to substitute the use of qualified thermoplastic casing for steel casing required by rule A.A.C. R12-15-811(B)(1) in the upper 20 feet of a well's surface seal.

The Arizona Department of Water Resources (ADWR) has received your NOI form(s) that indicate that you are applying for a variance to substitute the use of qualified thermoplastic casing for steel casing in the upper 20 feet of the well(s) surface seal.

ADWR approves the request for the following variance:

- Thermoplastic inner casing (riser) with a watertight cap may be used in lieu of steel [A.A.C. R12-15-811(B)(1)].

The following *special requirements* are conditions for this variance (A.A.C. R12-15-821):

- This variance only applies for the construction of qualified exploration wells, monitor wells, piezometer wells or vadose zone wells, as defined in A.A.C. R12-15-801.
- The thermoplastic casing shall be installed only in an oversized borehole without driving, and the well shall be completed below land surface in a vault.
- The PVC inner casings (risers) shall comply with ASTM Standard Guide D5092, Section 6.5.
- The wells shall be constructed per the "Variance Granted" Notice of Intention to Drill.
- The wells shall be abandoned (decommissioned) per A.A.C. R12-15-816.

As a reminder, pursuant to A.A.C. R12-15-811(H)(2), monitor wells shall be identified as such on the vault cover or at the top of the steel casing. Identification information shall include the well registration number.

Any questions should be directed to me at 602-417-2400, x7330.

Sincerely,

Frank Corkhill

Supervisor, Technical Support Section

cc: Owner
File

RECEIVED
JUN 17 2002
GROUNDWATER MGT

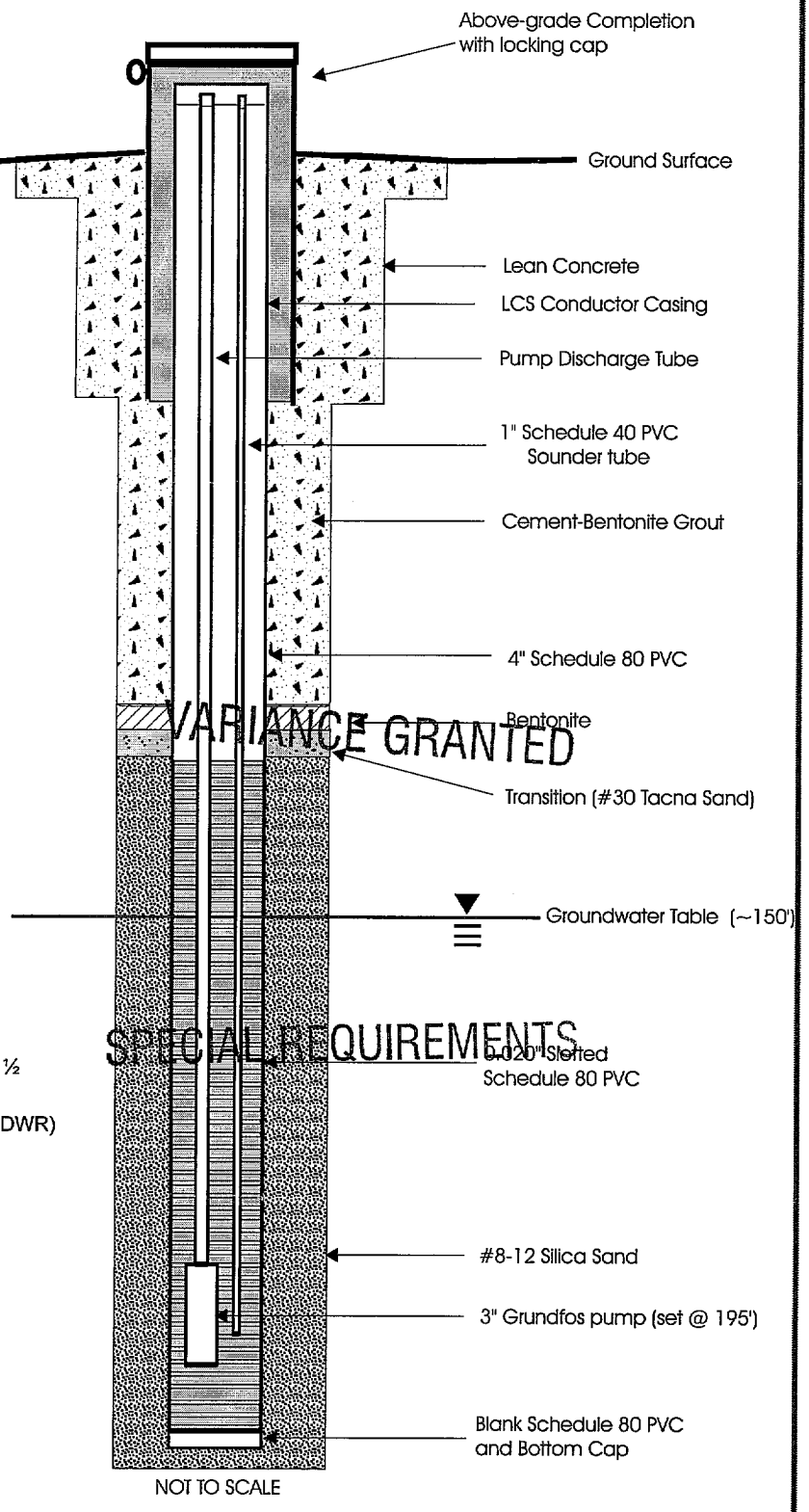

VARIANCE GRANTED
SPECIAL REQUIREMENTS

WELL BORING:

Total Depth	200'
Casing Diameter	8"
Drilling Method	Hollow-Stem Auger or Stratex, if needed

WELL CONSTRUCTION:

Casing length	202'
Material	Schedule 80 PVC
Diameter	4"
Surface Seal	0 to 20'
Seal Material	Lean Concrete
Backfill	20'-120'
Backfill Material	Portland Grout
Seal Interval	120'-125'
Seal Material	Bentonite Pellets
Transition Interval	125'-127'
Transition Material	#30 Tacna Sand
Gravel Pack Interval	127'-200'
Gravel Pack Material	#8-12 Silica Sand
Depth to Top of Perforation Zone	140'
Screened Interval	140'-200'
Perforated Type	Slotted
Perforation Size	0.020"

SURFACE CONSTRUCTION:

Surface Completion	Above Grade
Protective Casing	12" x 22' (2 ½ above, 19 ½ below)
Surface Protection	Low Carbon Steel (per ADWR)

PROPOSED MONITOR WELL SCHEMATIC

Warren Lagoons Wastewater Leach Field

City of Bisbee

URS

Project://City of Bisbee\Monitor Well Install\Proposed well schematic.cdr 6/02

$10 FEE

Arizona Department of Water Resources
Groundwater Management Support Section
P.O. Box 458 • Phoenix, Arizona 85001-0458
(602) 417-2470 • (800) 352-8488
www.water.az.gov

Notice of Intent to Drill, Deepen, or Modify a *Monitor / Piezometer / Environmental* Well

RECEIVED JUN 17 2002

- Review instructions prior to completing form
- You must include with your Notice:
  - $10 check or money order for the processing fee
  - Well construction diagram, labeling all specifications listed in Section 6.
- Authority for fee: A.R.S. § 45-113(B), A.A.C. R12-15-151(B)(4)(a)

** PLEASE PRINT CLEARLY **

AMA / INA		B 35 SB
RECEIVED	DATE	WS 13
ISSUED	DATE	WQARF CERCLA

FILE NUMBER

WELL REGISTRATION NUMBER
55 -

SECTION 1. REGISTRY INFORMATION

Well Type (CHECK ONE)
- [X] Monitor
- [ ] Piezometer
- [ ] Vadose Zone
- [ ] Air Sparging
- [ ] Soil Vapor Extraction
- [ ] Other (*please specify*):

Proposed Action (CHECK ONE)
- [X] Drill New Well
- [ ] Deepen
- [ ] Modify

If Deepening or Modifying:
WELL REGISTRATION NUMBER
55 -

Location of Well
WELL LOCATION ADDRESS (IF ANY): NA

TOWNSHIP (N/S)	RANGE (E/W)	SECTION	160 ACRE	40 ACRE	10 ACRE
23 S	24 E	35	SW ¼	NW ¼	SE ¼

COUNTY ASSESSOR'S PARCEL ID NUMBER

BOOK	MAP	PARCEL

COUNTY WHERE WELL IS LOCATED: Cochise County

SECTION 2. OWNER INFORMATION

Well Owner
FULL NAME OF COMPANY, ORGANIZATION, OR INDIVIDUAL: City Of Bisbee
MAILING ADDRESS: 118 Arizona Street
CITY / STATE / ZIP CODE: Bisbee, AZ 85603
CONTACT PERSON NAME AND TITLE: Mr. Russ McConnell
TELEPHONE NUMBER: (520) 432-6000 FAX: (520) 432-6069

Landowner (if different from Well Owner)
FULL NAME OF COMPANY, GOVERNMENT AGENCY, OR INDIVIDUAL: City Of Bisbee
MAILING ADDRESS: 118 Arizona Street
CITY / STATE / ZIP CODE: Bisbee, AZ 85603
CONTACT PERSON NAME AND TITLE: Russ McConnell
TELEPHONE NUMBER: (520) 432-6000 FAX: (520) 432-6069

SECTION 3. DRILLING AUTHORIZATION

Drilling Firm
NAME: Yellow Jacket Environmental Drilling
DWR LICENSE NUMBER: 78 ROC LICENSE CATEGORY: A-4
TELEPHONE NUMBER: (602) 453-3252 FAX: (602) 453-3258

Consultant (if applicable)
CONSULTING FIRM: URS Corp.
CONTACT PERSON NAME: Dana Strength
TELEPHONE NUMBER: 520-529-1141 FAX: 520-529-2449
E-MAIL ADDRESS: dana_strength@urscorp.com

SECTION 4.

Questions	Yes	No	Explanation:
1. Are all annular spaces between the casing(s) and the borehole for the placement of grout at least 2 inches?	X		2-inch annular spaces are special standards required for wells located in and near groundwater contamination sites (such as CERCLA, WQARF, DOD, LUST).
2. Is the screened or perforated interval of casing greater than 100 feet in length?		X	100-foot maximum screen intervals are a special standard for wells located in and near groundwater contamination sites (such as CERCLA, WQARF, DOD, LUST).
3. Are you requesting a variance to use thermoplastic casing in lieu of steel casing in the surface seal?		X	The wells must be constructed in a vault as defined in A.A.C. R12-15-801(27).
4. Is there another well name or identification number associated with this well?		X	IF YES, PLEASE STATE
5. Have construction plans been coordinated with the Arizona Department of Environmental Quality?	X		IF YES, PLEASE STATE AGENCY CONTACT & PHONE NUMBER: Jim DuBois, (520) 628-6741
6. For monitor wells, is dedicated pump equipment to be installed?	X		IF YES, PLEASE STATE DESIGN PUMP CAPACITY Gallons per Minute
7. Will the well registration number be stamped on the vault cover or on the upper part of the casing?	X		IF NO, WHERE WILL THE REGISTRATION NUMBER BE PLACED?

...tice of Intent to Drill, Deepen, or Modify a *Monitor / Piezometer / Environmental* Well

WELL REGISTRATION NUMBER: 55 -

SECTION 5. WELL CONSTRUCTION DETAILS

Drill Method
CHECK ONE
- ☐ Air Rotary
- ☒ Bored or Augered
- ☐ Cable Tool
- ☐ Dual Rotary
- ☐ Mud Rotary
- ☐ Reverse Circulation
- ☐ Driven
- ☐ Jetted
- ☐ Air Percussion / Odex Tubing
- ☐ Other (*please specify*):

Method of Well Development
CHECK ONE
- ☐ Airlift
- ☐ Bail
- ☐ Surge Block
- ☒ Surge Pump
- ☐ Other (*please specify*):

Grout Emplacement Method
CHECK ONE
- ☒ Gravity
- ☐ Pressure Grout
- ☐ Tremie
- ☐ Other (*please specify*):

Method of Sealing at Reduction Points
CHECK ONE
- ☒ None
- ☐ Welded
- ☐ Swedged
- ☐ Packed
- ☐ Other (*please specify*):

Surface or Conductor Casing
CHECK ONE
- ☒ Flush Mount in a vault
- ☒ Extend 1' above grade (2½ ft. Above)

RECEIVED
JUN 17 2002

SECTION 6. PROPOSED WELL CONSTRUCTION PLAN (attach additional page if needed)

DATE CONSTRUCTION TO BEGIN

Attach a well construction diagram labeling all specifications below.

Borehole

DEPTH FROM SURFACE FROM (feet)	DEPTH FROM SURFACE TO (feet)	BOREHOLE DIAMETER (inches)
0	202	8"

Casing

DEPTH FROM SURFACE FROM (feet)	DEPTH FROM SURFACE TO (feet)	OUTER DIAMETER (inches)	MATERIAL TYPE (X) STEEL	PVC	ABS	IF OTHER TYPE, DESCRIBE	PERFORATION TYPE (X) BLANK OR NONE	WIRE WRAP	SHUTTER SCREEN	MILLS KNIFE	SLOTTED	IF OTHER TYPE, DESCRIBE	SLOT SIZE IF ANY (inches)
0	140	4		✓			✓						
140	200	4		✓							✓		0.02

Annular Material

DEPTH FROM SURFACE FROM (feet)	DEPTH FROM SURFACE TO (feet)	ANNULAR MATERIAL TYPE (X) NONE	LEAN CONCRETE	NEAT CEMENT OR CEMENT GROUT	CEMENT-BENTONITE GROUT	BENTONITE GROUT	BENTONITE CHIPS	BENTONITE PELLETS	IF OTHER TYPE OF ANNULAR MATERIAL, DESCRIBE	FILTER PACK SAND	FILTER PACK GRAVEL	FILTER PACK SIZE
0	20		✓									
20	120				✓							
120	125							✓				
125	127									✓		# 30
127	200									✓		# 8-12

IF THIS WELL HAS NESTED CASINGS, SPECIFY NUMBER OF CASING STRINGS

EXPECTED DEPTH TO WATER: 150 Feet Below Ground Surface

I state that this notice is filed in compliance with A.R.S. § 45-596 and is complete and correct to the best of my knowledge and belief.

TYPE OR PRINT NAME AND TITLE: DANA STRENGTH, GEOLOGIST

SIGNATURE OF WELL OWNER OR LANDOWNER

DATE: 6-13-02

$10 FEE

Arizona Department of Water Resources
Groundwater Management Support Section
P.O. Box 458 • Phoenix, Arizona 85001-0458
(602) 417-2470 • (800) 352-8488
www.water.az.gov

RECEIVED JUN 17 2002 GROUNDWATER MGT

Notice of Intent to Drill, Deepen, or Modify a *Monitor / Piezometer / Environmental* Well

- Review instructions prior to completing form
- You must include with your Notice:
  - $10 check or money order for the processing fee
  - Well construction diagram, labeling all specifications listed in Section 6.
- Authority for fee: A.R.S. § 45-113(B), A.A.C. R12-15-151(B)(4)(a)

** PLEASE PRINT CLEARLY **

AMA / INA	B	SB
RECEIVED DATE	WS	
ISSUED DATE	WQARF	CERCLA

FILE NUMBER

WELL REGISTRATION NUMBER
55 -

SECTION 1. REGISTRY INFORMATION

Well Type
CHECK ONE
- [x] Monitor
- [ ] Piezometer
- [ ] Vadose Zone
- [ ] Air Sparging
- [ ] Soil Vapor Extraction
- [ ] Other (*please specify*):

Proposed Action
CHECK ONE
- [x] Drill New Well
- [ ] Deepen
- [ ] Modify

If Deepening or Modifying:
WELL REGISTRATION NUMBER
55 -

Location of Well
WELL LOCATION ADDRESS (IF ANY)
NA

TOWNSHIP (N/S)	RANGE (E/W)	SECTION	160 ACRE	40 ACRE	10 ACRE
23 S	24 E	35	SW ¼	NW ¼	SE ¼

COUNTY ASSESSOR'S PARCEL ID NUMBER
BOOK | MAP | PARCEL

COUNTY WHERE WELL IS LOCATED
Cochise County

SECTION 2. OWNER INFORMATION

UNITED STATES POSTAL SERVICE®
POSTAL MONEY ORDER
15-800 / 000

SERIAL NUMBER	YEAR, MONTH, DAY	POST OFFICE	U.S. DOLLARS AND CENTS
03708877893	2002-06-13	857182	$$$10 00¢

AMOUNT: TEN DOLLARS & 00¢**********

NEGOTIABLE ONLY IN THE U.S. AND POSSESSIONS

TO ADWR
ADDRESS P.O. Box 458
Phoenix, AZ 85001
U.D. NO. OR ED FOR NOI

FROM D. Strength / URS Corp
CLERK 009
ADDRESS 1790 E. River Rd, E-300
Tucson, AZ 85719

[redacted]

...Well Owner)
...MENT AGENCY, OR INDIVIDUAL
...E
...Street
...85603
...NER
FAX (520) 432-6069

...78	...A-4	CONTACT PERSON NAME Dana Strength	
TELEPHONE NUMBER (602) 453-3252	FAX (602) 453-3258	TELEPHONE NUMBER 520-529-1141	FAX 520-529-2449

E-MAIL ADDRESS
dana_strength@urscorp.com

SECTION 4.

Questions	Yes	No	Explanation:
1. Are all annular spaces between the casing(s) and the borehole for the placement of grout at least 2 inches?	X		2-inch annular spaces are special standards required for wells located in and near groundwater contamination sites (such as CERCLA, WQARF, DOD, LUST).
2. Is the screened or perforated interval of casing greater than 100 feet in length?		X	100-foot maximum screen intervals are a special standard for wells located in and near groundwater contamination sites (such as CERCLA, WQARF, DOD, LUST).
3. Are you requesting a variance to use thermoplastic casing in lieu of steel casing in the surface seal?		X	The wells must be constructed in a vault as defined in A.A.C. R12-15-801(27).
4. Is there another well name or identification number associated with this well?		X	IF YES, PLEASE STATE
5. Have construction plans been coordinated with the Arizona Department of Environmental Quality?	X		IF YES, PLEASE STATE AGENCY CONTACT & PHONE NUMBER Jim DuBois, (520) 628-6741
6. For monitor wells, is dedicated pump equipment to be installed?	X		IF YES, PLEASE STATE DESIGN PUMP CAPACITY Gallons per Minute
7. Will the well registration number be stamped on the vault cover or on the upper part of the casing?	X		IF NO, WHERE WILL THE REGISTRATION NUMBER BE PLACED?

ARIZONA DEPARTMENT OF WATER RESOURCES

500 North Third Street, Phoenix, Arizona 85004
Telephone (602) 417-2470
Fax (602) 417-2422

June 19, 2002

City of Bisbee
118 Arizona Street
Bisbee, AZ 85603

Assigned Referenced Number: 55-593116

Dear Applicant:

The Department of Water Resources recently received your Notice of Intent to **Drill, Deepen, Replace, or Modify A Well**. However, our review indicates that the filing(s) is incomplete under the Groundwater Management Act for the following reason(s):

An original signature is required

PLEASE CALL TONI BERGEMAN AT 602-417-2400 EXT. 7148 WITH ANY QUESTIONS.

In accordance with A.R.S § 45-596; Paragraph D, this application is being returned as a "statement of determination", requesting information necessary to make it correct and complete. If the necessary information is not received by the Department within sixty (60) days, the application may be denied. You would then have to re-initiate the N.O.I. process to receive a drilling authority for this location. If you have any questions, please contact the Groundwater Management Support Section at (602) 417-2470. **ATTACH THIS CHECK LIST WHEN RESUBMITTING THE COMPLETED NOTICE OF INTENT AND RETURN TO BOX 458, PHOENIX, ARIZONA 85004-3003. YOU MAY ALSO CONTACT YOUR DRILLER OR COUNTY ASSESSORS OFFICE FOR ASSISTANCE PERTAINING TO THE NECESSARY INFORMATION THAT IS REQUIRED TO COMPLETE YOUR APPLICATION.**

City of Bisbee

VARIANCE CHECKLIST - HYDROLOGY

DATE RECEIVED 6-17-02
DATE TO HYDRO 6-27-02
DATE TO GMSS 7-1-02

POTENTIAL REG. Nº 55-593116

55-_____ THRU 55-_____

FRONT OF N.O.I COMPLETE/CORRECT: YES ✓ NO _____

VARIANCE (?) LETTER RECEIVED	YES _____	NO ✓
WELL DIAGRAM (?) RECEIVED	YES ✓	NO _____
SITE PLAN (?) RECEIVED	YES _____	NO _____

TYPE AND NUMBER OF WELLS:

1	MONITOR	_____	CATHODIC PROTECTION
_____	PIEZOMETER	_____	GROUNDING
_____	GEOTECHNICAL	_____	HEAT PUMP
_____	MINERAL EXPLORATION		
_____	WATER PRODUCTION	____	OTHER _____

DESCRIBE TYPE OF WELL

VARIANCE:

✓	REQUIRED	✓	GRANTED
_____	NOT REQUIRED	_____	NOT GRANTED
		_____	LETTER ISSUED

ATTENTION!!! NOTICE OF INTENT TEAM:

_____ HARD COPY OF LETTER TO FOLLOW
_____ CALL FOR PICKUP

COMMENTS: OK-bah (generic ~~[illegible]~~ variance)

YB

ENTERED
FEB 25 2008

Arizona Department of Water Resources
Information Management Unit
P.O. Box 458 • Phoenix, Arizona 85001-0458
(602) 771-8627 • (800) 352-8488
www.water.az.gov

Well Driller Report and Well Log

MO

RECEIVED
FEB 20 2008
INFO MGMT

THIS REPORT MUST BE FILED WITHIN **30 DAYS** OF COMPLETING THE WELL.

PLEASE PRINT CLEARLY USING BLACK OR BLUE INK

FILE NUMBER: D(24-23)13 AAC
WELL REGISTRATION NUMBER: 55 - 906823
PERMIT NUMBER (IF ISSUED):

SECTION 1. DRILLING AUTHORIZATION

Drilling Firm

Mail To:

NAME	DWR LICENSE NUMBER
YELLOW JACKET DRILLING SERVICES L L C	78
ADDRESS	**TELEPHONE NUMBER**
P.O. BOX 801	602-453-3252
CITY / STATE / ZIP	**FAX**
GILBERT, AZ, 85299-0801	602.453.3258

SECTION 1. REGISTRY INFORMATION

Well Owner

FULL NAME OF COMPANY, ORGANIZATION, OR INDIVIDUAL: City of Bisbee

MAILING ADDRESS: 118 Arizona Street

CITY / STATE / ZIP: Bisbee, AZ, 85603

CONTACT PERSON NAME AND TITLE: Russ McConnel

TELEPHONE NUMBER: 520 432-6000

FAX:

WELL NAME (e.g., MW-1, PZ-3, lot 25 Well, Smith Well, etc.): Sentinel Well

Location of Well

WELL LOCATION ADDRESS (IF ANY):

TOWNSHIP (N/S)	RANGE (E/W)	SECTION	160 ACRE	40 ACRE	10 ACRE
24S.	23E	13	NE 1/4	NE 1/4	SW 1/4

LATITUDE			LONGITUDE		
31 °	20 '	55.7 "N	109 °	57 '	27.0 "W

METHOD OF LATITUDE/LONGITUDE (CHECK ONE)
☒ GPS: Hand-Held ☐ USGS Quad Map ☐ Conventional Survey ☐ *GPS: Survey-Grade

LAND SURFACE ELEVATION AT WELL: 4596 Feet Above Sea Level

METHOD OF ELEVATION (CHECK ONE)
☒ *GPS: Hand-Held ☐ USGS Quad Map ☐ Conventional Survey ☐ *GPS: Survey-Grade

*IF GPS WAS USED, GEOGRAPHIC COORDINATE DATUM (CHECK ONE)
☒ NAD-83 ☐ Other (please specify)

COUNTY: Cochise

ASSESSOR'S PARCEL ID NUMBER (MOST RECENT)

BOOK	MAP	PARCEL
102	34	005A

SECTION 3. WELL CONSTRUCTION DETAILS

Drilling Method

CHECK ONE
☒ Air Rotary
☐ Bored or Augered
☐ Cable Tool
☐ Dual Rotary
☐ Mud Rotary
☐ Reverse Circulation
☐ Driven
☐ Jetted
☐ Air Percussion / Odex Tubing
☐ Other (please specify)

Method of Well Development

CHECK ONE
☐ Airlift
☒ Bail
☒ Surge Block
☐ Surge Pump
☐ Other (please specify)

Condition of Well

CHECK ONE
☐ Capped
☒ Pump Installed

Method of Sealing at Reduction Points

CHECK ONE
☐ None
☐ Packed
☐ Swedged
☐ Welded
☒ Other (please specify) No reduction Point.

Construction Dates

DATE WELL CONSTRUCTION STARTED: 4.17.07

DATE WELL CONSTRUCTION COMPLETED: 4.20.07

I state that this notice is filed in compliance with A.R.S. § 45-596 and is complete and correct to the best of my knowledge and belief.

SIGNATURE OF QUALIFYING PARTY: R. L. Blane

DATE: 5.14.07

Well Driller Report and Well Log

WELL REGISTRATION NUMBER
55 - 906823

SECTION 4. WELL CONSTRUCTION DESIGN (AS BUILD) (attach additional page if needed)

Depth

DEPTH OF BORING	DEPTH OF COMPLETED WELL
272 Feet Below Land Surface	269 Feet Below Land Surface

Water Level Information

STATIC WATER LEVEL	DATE MEASURED	TIME MEASURED	IF FLOWING WELL, METHOD OF FLOW REGULATION
106 Feet Below Land Surface	4.19.07		☐ Valve ☐ Other:

Borehole

DEPTH FROM SURFACE FROM (feet)	DEPTH FROM SURFACE TO (feet)	BOREHOLE DIAMETER (inches)
0	40	9 5/8
40	272	8 5/8

Installed Casing

DEPTH FROM SURFACE FROM (feet)	DEPTH FROM SURFACE TO (feet)	OUTER (inches)	MATERIAL TYPE (T) STEEL	PVC	ABS	IF OTHER TYPE, DESCRIBE	PERFORATION TYPE (T) BLANK OR NONE	WIRE WRAP	SHUTTER SCREEN	MILLS KNIFE	SLOTTED	IF OTHER TYPE, DESCRIBE	SLOT SIZE (inches)
0	83	4.5	X				X						
83	269	4.5	X								X		.050

Installed Annular Material

DEPTH FROM SURFACE FROM (feet)	DEPTH FROM SURFACE TO (feet)	ANNULAR MATERIAL TYPE (T) NONE	CONCRETE	NEAT CEMENT OR CEMENT GROUT	CEMENT-BENTONITE GROUT	BENTONITE GROUT	BENTONITE CHIPS	BENTONITE PELLETS	IF OTHER TYPE OF ANNULAR MATERIAL, DESCRIBE	FILTER PACK SAND	FILTER PACK GRAVEL	FILTER PACK SIZE
0	20				X							
20	71					X						
71	78						X					
78	269									X		8 x 12

Well Driller Report and Well Log

WELL REGISTRATION NUMBER
55 - 906823

SECTION 5. GEOLOGIC LOG OF WELL

DEPTH FROM SURFACE FROM (feet)	DEPTH FROM SURFACE TO (feet)	Description Describe material, grain size, color, etc.	Check (T) every interval where water was encountered (if known)
0	80	Silty clay	
80	272	Sand w/ gravel · very dense.	
		J.D = 272' BGS.	
		J/ = 106' BGS.	

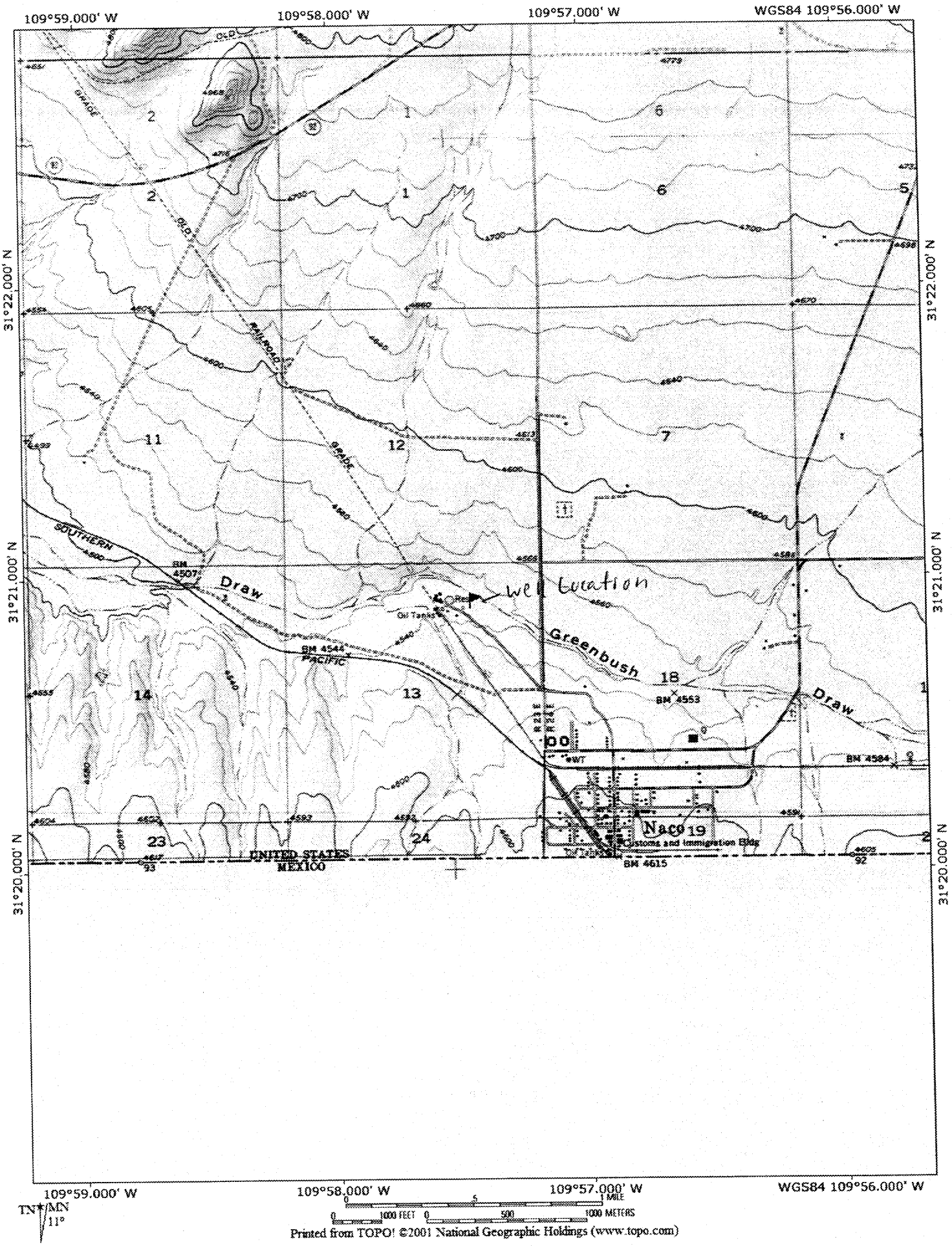

Printed from TOPO! ©2001 National Geographic Holdings (www.topo.com)

ARIZONA DEPARTMENT OF WATER RESOURCES
3550 N. Central Avenue Suite 200
Phoenix, Arizona 85012

DH

DRILLING CARD

THIS AUTHORIZATION SHALL BE IN POSSESSION OF THE DRILLER DURING ALL DRILLING OPERATIONS

WELL REGISTRATION NO: **55-906823**

AUTHORIZED DRILLER: **YELLOW JACKET DRILLING SERVICES L L C** LICENSE NO: **78**

NOTICE OF INTENT TO **DRILL A MONITOR WELL** HAS BEEN FILED WITH THE DEPARTMENT BY:

WELL OWNER: **City of Bisbee**

ADDRESS: **118 Arizona Street, Bisbee, AZ, 85603**

THE WELL(S) IS/ARE TO BE LOCATED IN THE:

SW 1/4 of the **NE** 1/4 of the **NE** 1/4 Section **13** Township **24 S** Range **23 E**

NO. OF WELLS IN THIS PROJECT: **1** ASSESSOR'S PARCEL NO: **102-34-005A**

THIS AUTHORIZATION EXPIRES AT MIDNIGHT ON THE DAY OF **4/14/2008**

THE DRILLER MUST FILE A WELL DRILLER REPORT AND WELL LOG WITHIN 30 DAYS OF COMPLETION OF DRILLING

This drilling or abandonment authority was granted based upon the certifications made by the above-named Driller in the notice of intent to drill or abandon. Those certifications, along with any variances granted, are listed below. By drilling or abandoning the well pursuant to this authorization, the above-named driller acknowledges the accuracy of the driller certifications. If the certifications are in error, this authorization is invalid and driller must contact the Department of Water Resource's NOI Section in writing at the address above to correct.

Variance(s) Granted To Driller: **None**

Certification(s) Made By Driller:

- ☑ By checking this box, I certify that I have all necessary Registrar of Contractor (ROC) licenses in all necessary license categories for this drilling or abandonment project and that those licenses are current.
- ☑ If the landowner and the well owner are not the same, by checking this box, I certify that I have obtained written approval from the landowner in order to conduct this drilling or abandonment project. A copy of the written approval shall be submitted to ADWR with the Well Driller Report and Well Log or Well Abandonment Completion Report within 30 days of completion of drilling or abandonment.
- ☑ By checking this box, I certify that this NOI application is not an application to replace, deepen, or modify an existing well.
- ☑ By checking this box, I certify that I have been authorized by the above-named well owner to submit this Notice of Intent on the well owner's behalf.
- ☑ By checking this box, I certify that the information above is complete and correct, and that the well shall be drilled or abandoned in compliance with all pertinent statutes and rules, including any special standards that may be required to protect the aquifer or other water sources.

ARIZONA DEPARTMENT OF WATER RESOURCES
3550 N. Central Avenue Suite 200, Phoenix, Arizona 85012
Telephone (602) 771-8500
Fax (602) 771-8691

Monday, April 16, 2007

Janet Napolitano
Governor

Herbert R. Guenther
Director

City of Bisbee
118 Arizona Street
Bisbee, AZ, 85603

Registration No. 55- 906823
File No. D(24-23)13 AAC

Dear Applicant:

Enclosed is a copy of the Notice of Intent to Drill a Monitor/Piezometer/Environmental Well ("NOI") which you recently filed with this Department pursuant to A.R.S. § 45-596. This is to inform you that the Department has approved the NOI and has mailed (or otherwise provided) a drilling card authorizing the drilling of the well to the well driller identified in the NOI. The driller may not begin drilling until he has received the drilling card which he must keep in his posssession at the well site during drilling. Well drilling activities must be completed within one year after the date the NOI was filed with the Department. If drilling is not completed within one year, you must file a new NOI before proceeding with further drilling.

If it is necessary to change the location of the proposed well, you may not proceed with drilling until you file a new NOI with the Department and the Department issues an amended drilling card to the driller. If you change drillers, you must notify the Department of the new driller's identity. A new driller may not begin drilling until he receives a new drilling card from the Department. If in the course of drilling the well, it is determined that the well cannot be successfully completed as initially intended (dry hole, cave in, lost tools, etc.), the well must be properly abandoned and a Well Abandonment Completion Report filed as required by A.A.C. R12-15-816(F).

A.R.S. § 45-600 requires the driller to file a complete and accurate Well Drillers Report and Well Log (DWR Form 55-55) with the Department within 30 days after completion of drilling. That form was mailed to your driller with the drilling card.

Please be advised that A.R.S. § 45-593(C) requires the person to whom a well is registered to notify the Department of a change in ownership of the well and/or information pertaining to the physical characteristics of the well in order to keep this well registration file current and accurate. Any change in well information or a request to change well driller must be filed on a Request to Change Well Information form (DWR form 55-71A) that may be downloaded from the ADWR Internet website at
http://www.azwater.gov/dwr/Content/Find_by_Category/Permits_Forms_Applications/default.htm.

ARIZONA DEPARTMENT OF WATER RESOURCES

Electronic Filing - NOI Report

3550 N. Central Avenue Suite 200
Phoenix, Arizona 85012

NOI Type: Notice of Intent to Drill, Deepen, Modify a Monitor/Piezometer/Environmental Well
Well Type: MONITOR
Date Received at ADWR Website: 4/16/2007 2:09:18 PM

Fee Paid: $150.00 Order Number: VUJE0F6AF380

Well Registration Number: 55 - 906823
Number of Wells/Holes: 1 Drilling Authority Expires On: 4/14/2008

Driller's ADWR License Number: 78

Authorized Driller: YELLOW JACKET DRILLING SERVICES L L C
ROC License Number Entered By Driller: 131584
Qualifying Party License Categories: A-4

Well Owner Name: City of Bisbee
Well Owner Address: 118 Arizona Street
Well Owner City, State - Zip: Bisbee, AZ - 85603
Well Owner Phone: 520 432-6000

Book: 102 Map: 34 Parcel: 005A

Is the Land Owner the same as the Well Owner?: No

Land Owner Name: Arizona Water Company
Land Owner Address: 1345 South Naco Highway
Land Owner City, State - Zip: Bisbee, AZ - 85603
Land Owner Phone: 520 0

Well Location: **SW** 1/4 of the **NE** 1/4 of the **NE** 1/4 Section **13** Township **24 S** Range **23 E**

AMA: NOT WITHIN ANY AMA OR INA
County: COCHISE
Contamination Site: NOT IN ANY WQARF SITE

Primary Water Use: NONE
Secondary Water Use(s): N/A

Is any portion of the land, on which the well is to be located, within 100 feet of a designated municipal provider's operating water distribution system as shown on the municipal provider's most recent digitized service area map filed by the municipal provider with the director of ADWR. N/A

Proximity to a designated municipal provider's operating water distribution system exemption type:
N/A

Will you be installing a dedicated pump ?: N/A

Will the installed pump have a pumping capacity of greater than 35 GPM, or will the well will be used to withdraw greater than 10 Acre Feet per year?: N/A

Is this NOI an application to replace, deepen, or modify an existing well? No

Variance(s) Granted To Driller: **None**

Certification(s) Made By Driller:

- ☑ By checking this box, I certify that I have all necessary Registrar of Contractor (ROC) licenses in all necessary license categories for this drilling or abandonment project and that those licenses are current.
- ☑ If the landowner and the well owner are not the same, by checking this box, I certify that I have obtained written approval from the landowner in order to conduct this drilling or abandonment project. A copy of the written approval shall be submitted to ADWR with the Well Driller Report and Well Log or Well Abandonment Completion Report within 30 days of completion of drilling or abandonment.
- ☑ By checking this box, I certify that this NOI application is not an application to replace, deepen, or modify an existing well.
- ☑ By checking this box, I certify that I have been authorized by the above-named well owner to submit this Notice of Intent on the well owner's behalf.
- ☑ By checking this box, I certify that the information above is complete and correct, and that the well shall be drilled or abandoned in compliance with all pertinent statutes and rules, including any special standards that may be required to protect the aquifer or other water sources.

From: "ADWR" <wrnoi@azwater.gov>
To: <melissa@yjdrilling.com>
Date: Mon, Apr 16, 2007 2:10 PM
Subject: ADWR Well NOI Confirmation re: Well Registration Number 906823

****
* Confirmation for Order: VUJE0F6AF380
****

Thank you for your order, Richard LeBlanc.

Should you have any questions concerning your
order, please contact us by email at
wrnoi@azwater.gov or by phone at (602) 771-8500
and be sure to mention your order number:
VUJE0F6AF380.

Thanks again for shopping with Arizona Department of Water Resources!

Best regards,
Arizona Department of Water Resources Management.
Phone: (602) 771-8500
Email: wrnoi@azwater.gov

Order ID: VUJE0F6AF380
Date: 4/16/2007
Status: Approved

Arizona Department of Water Resources
3550 N. Central Avenue Suite 200
Phoenix, AZ 85012 United States
Phone: (602) 771-8500 Fax: (602) 771-8691

Bill To: YELLOW JACKET DRILLING SERVICES L L C-Richard LeBlanc
P.O. BOX 801
GILBERT, AZ. 85299-0801
Email: melissa@yjdrilling.com

000600 - All Except Domestic Outside AMA/INA
qty 1 - price ea. - amount $150.00

Subtotal:	$150.00
Tax Total	$0.00
Shipping	$0.00
Handling	$0.00

Total:	$150.00

Transaction Detail

This report provides information on a specific transaction.

VUJE0F6AF380

Request Data

Transaction ID:	**VUJE0F6AF380**	Merchant:	**adwr02**
User Name:	**adwr02**	Timestamp:	**2007-04-16 14:10:09**
Trans Type:	**Sale**	Duration:	**0**
Tender Type:	**Visa**	Client IP Address:	**216.113.188.202**
Account Number:	[redacted]	Client Version:	**300**
Expiration:	**1108**	Amount:	**$150.00**
Comment 1:	**906823**	Comment 2:	
Bill First Name:	**Richard**	Bill Last Name:	**LeBlanc**
Bill Addr. (AVS Street):	**P.O. BOX 801**	Bill City:	**GILBERT**
Bill State:	**AZ**	Bill Zip (AVS Zip):	**852990801**
Bill Country:	**US**	Bill Email:	**melissa@yjdrilling.com**
Ship First Name:		Ship Last Name:	
Ship Address:		Ship City:	
Ship State:		Ship Zip Code:	
Ship Country:			
Recurring:			

Results

Result Code:	**0**	Response Message:	**Approved**
Auth. Code:	**00264C**		
Orig Trans ID:		AVS Street Match:	**N**
Orig Amount:	**$0.00**	AVS Zip Match:	**N**
International AVS Indicator:	**N**	CSC Match:	**Y**
Batch ID:	**358**		

Level 2 Information

Purchase Order #:	**VUJE0F6AF380**	Customer Code:	
Tax Amount:	**$0.00**	Shipping/Freight Amount:	**$0.00**
Duty Amount:	**$0.00**		

View Transaction Status

Arizona Department of Water Resources
Information Management Unit
P.O. Box 458, Phoenix, AZ 85001-0458
(602) 771-8627 • (800) 352-8488
www.azwater.gov

Pump Installation Completion Report

RECEIVED
APR - 6 2006
Information Management

- Review instructions prior to completing form in black or blue ink.
- The registered well owner should file this report with the Department within 30 days following installation of pump equipment.

FILE NUMBER

WELL REGISTRATION NUMBER
55 - 903984

** PLEASE PRINT CLEARLY **

SECTION 1. REGISTRY INFORMATION

Well Owner

FULL NAME OF COMPANY, ORGANIZATION, OR INDIVIDUAL
City of Bisbee

MAILING ADDRESS
118 Arizona Street

CITY / STATE / ZIP CODE
Bisbee, Arizona 85603

CONTACT PERSON NAME AND TITLE
Russ McConnell Public Works Director

TELEPHONE NUMBER
520-432-6262

FAX
520-432-6069

Location of Well

WELL LOCATION ADDRESS (IF ANY)

TOWNSHIP (N/S)	RANGE (E/W)	SECTION	160 ACRE	40 ACRE	10 ACRE
24S	24E	18	SE ¼	NE ¼	NE ¼

COUNTY ASSESSOR'S PARCEL ID NUMBER (MOST RECENT)

BOOK	MAP	PARCEL
102	55	2

COUNTY WHERE WELL IS LOCATED
Cochise

SECTION 2. EQUIPMENT INSTALLED

DATE PUMP INSTALLED
3-2-06

Pump Type

CHECK ONE

- ☐ Air Lift
- ☐ Bucket
- ☐ Centrifugal
- ☐ Jet
- ☐ Piston
- ☐ Rotary
- ☑ Submersible
- ☐ Turbine
- ☐ Other (*please specify*):

RATED PUMP CAPACITY
9 Gallons Per Minute

Pitless Adaptor

CHECK ONE *(SEE INSTRUCTIONS FOR DEFINITION)*

Was a pitless adaptor installed?
- ☐ Yes
- ☑ No

IF YES, DEPTH BELOW GROUND LEVEL THE DEVICE WAS INSTALLED
Feet

Power Type

CHECK ONE

- ☐ Diesel Engine
- ☑ Electric Motor
- ☐ Gasoline Engine
- ☐ Hand
- ☐ Natural Gas
- ☐ Windmill
- ☐ Other (*please specify*):

HORSE POWER RATING OF MOTOR
½

SECTION 3. PUMP TEST

Pump Test Data

DATE WELL TESTED

STATIC WATER LEVEL (A)
Feet Below Land Surface

PUMPING WATER LEVEL (B)
Feet Below Land Surface

DRAWDOWN [(B) – (A)]
Feet Below Land Surface

TEST PUMPING RATE
Gallons Per Minute

DURATION OF PUMP TEST (Minimum 4 Hours)
Hours

TOTAL PUMPING LIFT
Feet

FOR FLOWING WELL, MEASURED SHUT IN HEAD
☐ FT
☐ PSI

Method of Discharge Measurement

CHECK ONE

- ☐ Bailer
- ☐ Bucket – Barrel – Stopwatch
- ☐ Current
- ☐ Estimated – Air Lift
- ☐ Gauge
- ☐ Meter
- ☐ Orifice
- ☐ Volume
- ☐ Weir – Flume
- ☐ Other (*please specify*):

COMPLETED APR 21 2006

Method of Measuring Water Level

CHECK ONE

- ☐ Air Line
- ☐ Electric Measuring Line (Sounder)
- ☐ Steel Tape
- ☐ Other (*please specify*):

I HEREBY CERTIFY that the above statements are true to the best of my knowledge and belief according to A.R.S. § 45-600(B).

SIGNATURE OF WELL OWNER

DATE
3.20.06

Arizona Department of Water Resources
Records Management Section
3550 N. Central Avenue • Phoenix, Arizona 85012
(800) 352-8488 • (602) 771-8627
www.water.az.gov

Well Driller Report and Well Log

- Review instructions prior to completing form in black or blue ink.
- The registered well owner shoud file this report with the Department within 30 days following installation of pump equipment.

** PLEASE PRINT CLEARLY **

RECEIVED
APR - 6
Information Management

FILE NUMBER
D(24-24)18 DAA
WELL REGISTRATION NUMBER
55 - 903984
PERMIT NUMBER (IF ISSUED)

SECTION 1. REGISTRY INFORMATION

Well Owner

FULL NAME OF COMPANY, ORGANIZATION, OR INDIVIDUAL
City of Bisbee

MAILING ADDRESS
118 Arizona Street

CITY / STATE / ZIP
Bisbee, AZ, 85603

CONTACT PERSON NAME AND TITLE
Ross McConnell, Public Works Director

TELEPHONE NUMBER
520 432-6262

FAX
520 432 6069

Location of Well

WELL LOCATION ADDRESS (IF ANY)

TOWNSHIP (N/S)	RANGE (E/W)	SECTION	160 ACRE	40 ACRE	10 ACRE
24S	24E	18	SE 1/4	NE 1/4	NE 1/4
LATITUDE			LONGITUDE		
31 °	20 °	35.3 "N	109 °	56 '	18.9 "N

LAND SURFACE ELEVATION AT WELL
4560 Feet Above Sea Level

METHOD OF LATITUDE/LONGITUDE (CHECK ONE)
☐ USGS Quad Map ☐ Conventional Survey ☑ GPS ☐ Hand-Held ☐ Survey-Grade

COUNTY ASSESSOR'S PARCEL ID NUMBER (MOST RECENT)

BOOK	MAP	PARCEL
102	55	002

COUNTY WHERE WELL IS LOCATED
Cochise

SECTION 2. DRILLING AUTHORIZATION

Drilling Firm

NAME
YELLOW JACKET DRILLING

DWR LICENSE NUMBER
78

TELEPHONE NUMBER
602-453-3252

FAX
602 4533252

ANSWERED APR 12 2006

SECTION 3. WELL CONSTRUCTION DETAILS

DATE WELL CONSTRUCTION STARTED
1-18-06

DATE WELL CONSTRUCTION COMPLETED
1-20-06

IF FLOWING WELL, METHOD OF FLOW REGULATION
☐ Valve ☐ Other

Drilling Firm

CHECK ONE
- ☐ Air Rotary
- ☐ Bored or Augered
- ☐ Cable Tool
- ☐ Dual Rotary
- ☐ Mud Rotary
- ☐ Reverse Circulation
- ☐ Driven
- ☐ Jetted
- ☑ Air Percussion / Odex Tubing
- ☑ Other (please specify) ARCH

Method of Well Development

CHECK ONE
- ☐ Airlift
- ☑ Bail
- ☑ Surge Block
- ☐ Surg Pump
- ☑ Other (please specify) Pump

Water Level Information

STATIC WATER LEVEL
118 Feet Below Land Surface

DATE MEASURED
1-18-06

Method of Sealing at Reduction Points

CHECK ONE
- ☐ None
- ☐ Packed
- ☐ Swedged
- ☐ Welded
- ☑ Other (please specify)
No reduction points

Well Driller Report and Well Log

WELL REGISTRATION NUMBER
55 - 903984

SECTION 4. WELL CONSTRUCTION DESIGN (AS BUILD) (attach additional page if needed)

Borehole			Installed Casing			MATERIAL TYPE (T)				PERFORATION TYPE (T)						
DEPTH FROM (feet)	(feet)	BOREHOLE DIAMETER (inches)	DEPTH FROM (feet)	(feet)	OUTER (inches)	STEEL	PVC	ABS	IF OTHER TYPE, DESCRIBE	BLANK OR NONE	WIRE WRAP	SHUTTER SCREEN	MILLS KNIFE	SLOTTED	IF OTHER TYPE, DESCRIBE	SLOT SIZE (inches)
0	170	10"	0	92	4.5		✓			✓						
			92	152	4.5		✓							✓		0.32
			152	162	4.5		✓			✓						

Installed Annular Material												
DEPTH FROM SURFACE		ANNULAR MATERIAL TYPE (T)								FILTER PACK		
(feet)	(feet)	NONE	CONCRETE	NEAT CEMENT OR CEMENT GROUT	CEMENT-BENTONITE GROUT	BENTONITE GROUT	BENTONITE CHIPS	BENTONITE PELLETS	IF OTHER TYPE OF ANNULAR MATERIAL, DESCRIBE	SAND	GRAVEL	SIZE
0	20				✓							
30	82					✓						
82	87						✓					
87	170									✓		8-12

DEPTH OF BORIG		DEPTH OF COMPLETED WELL	
170	Feet Below Land Surface Level	162	Feet Below Land Surface Level

Well Driller Report and Well Log

WELL REGISTRATION NUMBER
55 - 903984

SECTION 5. GEOLOGIC LOG OF WELL

DEPTH FROM SURFACE (feet)	(feet)	Description Describe material, grain size, color, etc.	Check (T) every interval where water was encounter (if known)
0	10	Clay & gravel	
10	20	Clay, gravel some sand	
20	35	Sand & gravel	
35	45	Clay gravel some sand	
45	150	clay w/ some gravel	
150	170	gravel	
		TD 170'	
		T - 118	

Well Driller Report and Well Log

WELL REGISTRATION NUMBER
55 - 903984

SECTION 6. WELL SITE PLAN

NAME OF WELL OWNER	COUNTY ASSESSOR'S PARCEL ID NUMBER (MOST RECENT)		
	BOOK	MAP	PARCEL
City of Bisbee	102	55	002

- Please draw the following: (1) the boundaries of property on wich the well was located; (2) the well location; (3) the locations of all septic tank systems and sewer systems on the property or within 100 feet of the well location, even if on neighboring properties; and (4) any permanent structures on the property that aid in locating the well.
- Please indicate the distance between the well location and any septic tank system or sewer system.

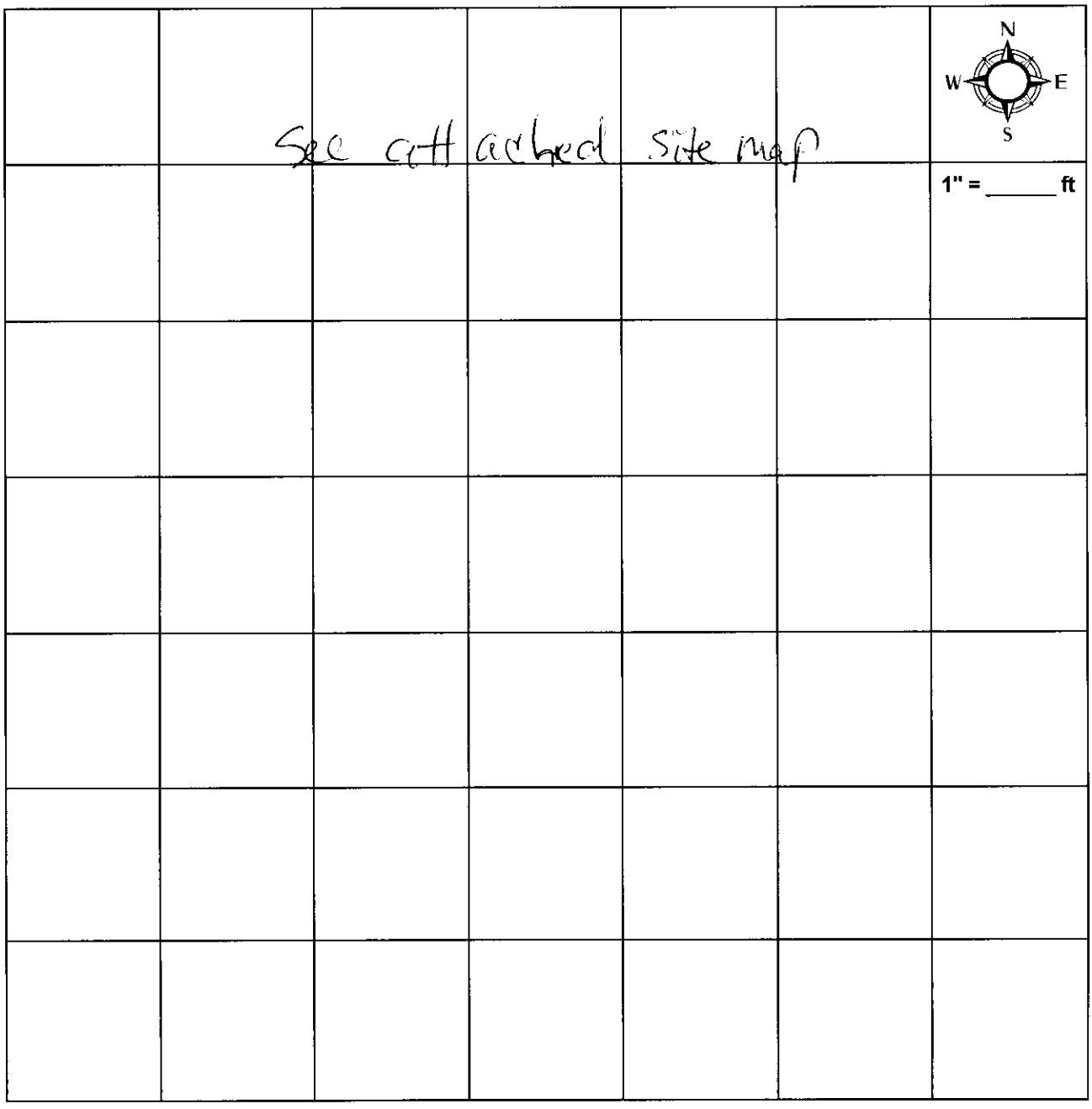

I state that this notice is filed in compliance with A.R.S. § 45-596 and is complete and correct to the best of my knowledge and beleif.

DRILLING FIRM	SIGNATURE OF QUALIFYING PARTY
YELLOW JACKET DRILLING	

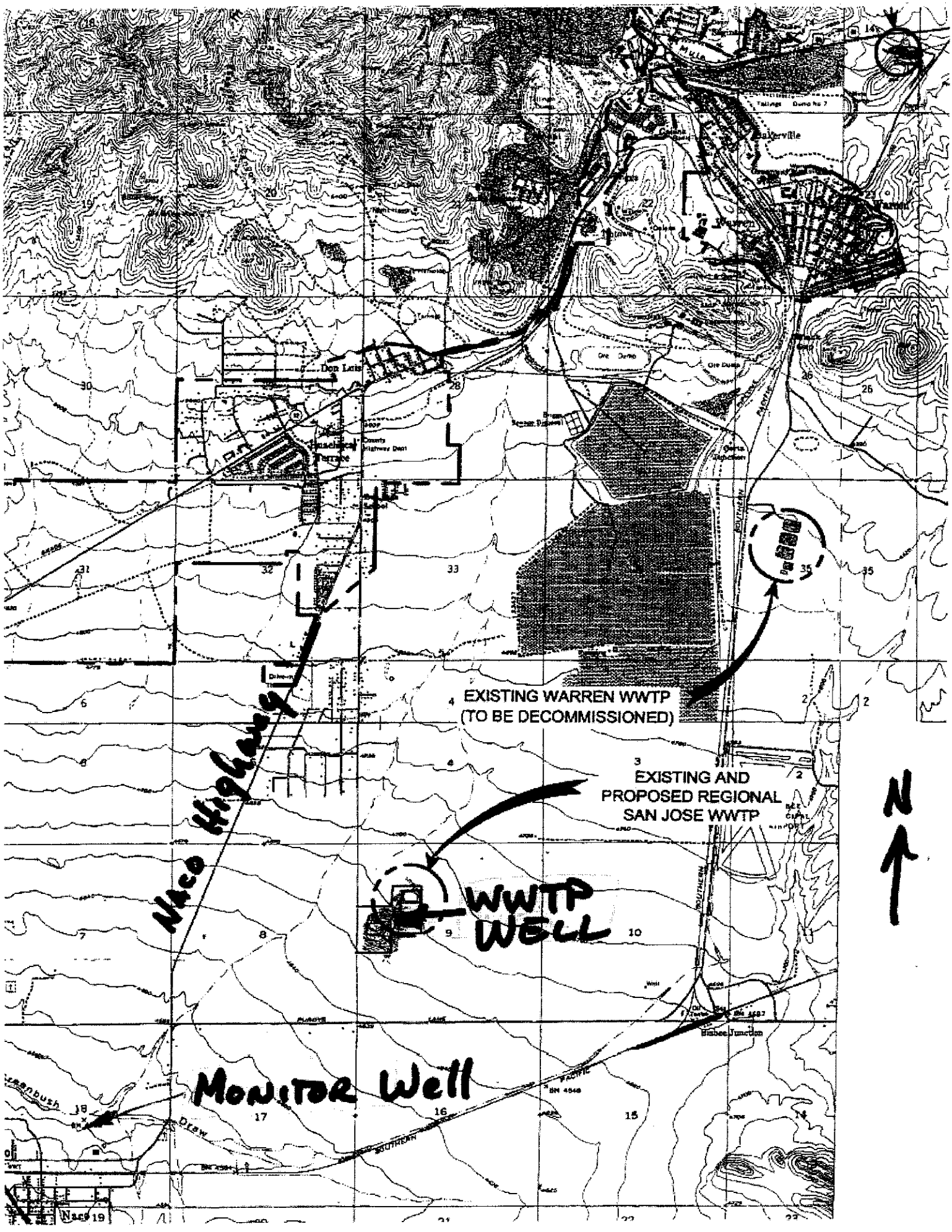
EXISTING WARREN WWTP
(TO BE DECOMMISSIONED)
EXISTING AND
PROPOSED REGIONAL
SAN JOSE WWTP
WWTP
WELL
MONITOR WELL
Naco Highway
N

ARIZONA DEPARTMENT OF WATER RESOURCES
3550 N. Central Avenue
Phoenix, Arizona 85012

DRILLING CARD
VARIANCE GRANTED

THIS AUTHORIZATION SHALL BE IN POSSESSION OF THE DRILLER DURING ALL DRILLING OPERATIONS

WELL REGISTRATION NO: **55-903984**

AUTHORIZED DRILLER: **YELLOW JACKET DRILLING** LICENSE NO: **78**

NOTICE OF INTENT TO **DRILL A MONITOR WELL** HAS BEEN FILED WITH THE DEPARTMENT BY:

WELL OWNER: **City of Bisbee**

ADDRESS: **118 Arizona Street, Bisbee, AZ, 85603**

THE WELL(S) IS/ARE TO BE LOCATED IN THE:

NE 1/4 of the **NE** 1/4 of the **SE** 1/4 Section **18** Township **24S** Range **24 E**

NO. OF WELLS IN THIS PROJECT: **1** ASSESSOR'S PARCEL NO: **102-55-002**

THIS AUTHORIZATION EXPIRES AT MIDNIGHT ON THE DAY OF **1/10/2007**

THE DRILLER MUST FILE A WELL DRILLER REPORT AND WELL LOG WITHIN 30 DAYS OF COMPLETION OF DRILLING

This drilling or abandonment authority was granted based upon the certifications made by the above-named Driller in the notice of intent to drill or abandon. Those certifications, along with any variances granted, are listed below. By drilling or abandoning the well pursuant to this authorization, the above-named driller acknowledges the accuracy of the driller certifications. If the certifications are in error, this authorization is invalid and driller must contact the Department of Water Resource's NOI Section in writing at the address above to correct.

Variance(s) Granted To Driller:

- Thermoplastic Casing Surface Seal Variance in upper 20' of well.
- Well Screen > 10' Variance – Monitor well's screen may be screened greater than 10 feet above the highest seasonal static water level.

Certification(s) Made By Driller:

- ☑ By checking this box, I certify that I have all necessary Registrar of Contractor (ROC) licenses in all necessary license categories for this drilling or abandonment project and that those licenses are current.
- ☑ If the landowner and the well owner are not the same, by checking this box, I certify that I have obtained written approval from the landowner in order to conduct this drilling or abandonment project. A copy of the written approval shall be submitted to ADWR with the Well Driller Report and Well Log or Well Abandonment Completion Report within 30 days of completion of drilling or abandonment.
- ☑ By checking this box, I certify that I have read the applicable substantive policy statement regarding each variance that I am requesting, and that I shall comply with all of the requirements set forth therein.
- ☑ By checking this box, I certify that this NOI application is not an application to replace, deepen, or modify an existing well.
- ☑ By checking this box, I certify that I have been authorized by the above-named well owner to submit this Notice of Intent on the well owner's behalf.

ARIZONA DEPARTMENT OF WATER RESOURCES
3550 N. Central Avenue • Phoenix, Arizona 85012
Telephone (602) 771-8500 • Fax (602) 771-8486

Wednesday, January 11, 2006

Janet Napolitano
Governor

Herbert R. Guenther
Director

City of Bisbee
118 Arizona Street
Bisbee, AZ, 85603

Registration No. 55- 903984
File No. D(24-24)18 DAA

Dear Applicant:

Enclosed is a copy of the Notice of Intent to Drill a Monitor/Piezometer/Environmental Well ("NOI") which you recently filed with this Department pursuant to A.R.S. § 45-596. This is to inform you that the Department has approved the NOI and has mailed (or otherwise provided) a drilling card authorizing the drilling of the well to the well driller identified in the NOI. The driller may not begin drilling until he has received the drilling card which he must keep in his posssession at the well site during drilling. Well drilling activities must be completed within one year after the date the NOI was filed with the Department. If drilling is not completed within one year, you must file a new NOI before proceeding with further drilling.

If it is necessary to change the location of the proposed well, you may not proceed with drilling until you file a new NOI with the Department and the Department issues an amended drilling card to the driller. If you change drillers, you must notify the Department of the new driller's identity. A new driller may not begin drilling until he receives a new drilling card from the Department. If in the course of drilling the well, it is determined that the well cannot be successfully completed as initially intended (dry hole, cave in, lost tools, etc.), the well must be properly abandoned and a Well Abandonment Completion Report filed as required by A.A.C. R12-15-816(F).

A.R.S. § 45-600 requires the driller to file a complete and accurate Well Drillers Report and Well Log (DWR Form 55-55) with the Department within 30 days after completion of drilling. That form was mailed to your driller with the drilling card.

Please be advised that A.R.S. § 45-593(C) requires the person to whom a well is registered to notify the Department of a change in ownership of the well and/or information pertaining to the physical characteristics of the well in order to keep this well registration file current and accurate. Any change in well information or a request to change well driller must be filed on a Request to Change Well Information form (DWR form 55-71A) that may be downloaded from the ADWR Internet website at
http://www.azwater.gov/dwr/Content/Find_by_Category/Permits_Forms_Applications/default.htm.

ARIZONA DEPARTMENT OF WATER RESOURCES

Electronic Filing - NOI Report

3550 N. Central Avenue
Phoenix, Arizona 85012

NOI Type: Notice of Intent to Drill, Deepen, Modify a Monitor/Piezometer/Environmetal Well
Well Type: MONITOR
Date Received at ADWR Website: 1/11/2006 10:57:20 AM

Fee Paid: $150.00 Order Number: VKYE0F2F7593

Well Registration Number: 55 - 903984
Number of Wells/Holes: 1 Drilling Authority Expires On: 1/10/2007

Driller's ADWR License Number: 78

Authorized Driller: YELLOW JACKET DRILLING
ROC License Number Entered By Driller: 131584
Qualifying Party License Categories: A-4

Well Owner Name: City of Bisbee
Well Owner Address: 118 Arizona Street
Well Owner City, State - Zip: Bisbee, AZ - 85603
Well Owner Phone: 520 432-6262

Book: 102 Map: 55 Parcel: 002

Is the Land Owner the same as the Well Owner?: No

Land Owner Name: Turquoise Valley Land Company
Land Owner Address: P.O. Box 727
Land Owner City, State - Zip: Naco, AZ - 85620
Land Owner Phone: 520 432-3091

Well Location: **NE** 1/4 of the **NE** 1/4 of the **SE** 1/4 Section **18** Township **24 S** Range **24 E**

AMA: NOT WITHIN ANY AMA OR INA
County: COCHISE
Contamination Site: NOT IN ANY WQARF SITE

Primary Water Use: MONITORING
Secondary Water Use(s): N/A

Is any portion of the land, on which the well is to be located, within 100 feet of a designated municipal provider's operating water distribution system as shown on the municipal provider's most recent digitized service area map filed by the municipal provider with the director of ADWR. N/A

Proximity to a designated municipal provider's operating water distribution system exemption type:
N/A

Will you be installing a dedicated pump ?: N/A

Will the installed pump have a pumping capacity of greater than 35 GPM, or will the well will be used to withdraw greater than 10 Acre Feet per year?: N/A

Is this NOI an application to replace, deepen, or modify an existing well? No

Variance(s) Granted To Driller:

- Thermoplastic Casing Surface Seal Variance in upper 20' of well.
- Well Screen > 10' Variance – Monitor well's screen may be screened greater than 10 feet above the highest seasonal static water level.

Certification(s) Made By Driller:

☑ By checking this box, I certify that I have all necessary Registrar of Contractor (ROC) licenses in all necessary license categories for this drilling or abandonment project and that those licenses are current.

☑ If the landowner and the well owner are not the same, by checking this box, I certify that I have obtained written approval from the landowner in order to conduct this drilling or abandonment project. A copy of the written approval shall be submitted to ADWR with the Well Driller Report and Well Log or Well Abandonment Completion Report within 30 days of completion of drilling or abandonment.

☑ By checking this box, I certify that I have read the applicable substantive policy statement regarding each variance that I am requesting, and that I shall comply with all of the requirements set forth therein.

☑ By checking this box, I certify that this NOI application is not an application to replace, deepen, or modify an existing well.

☑ By checking this box, I certify that I have been authorized by the above-named well owner to submit this Notice of Intent on the well owner's behalf.

☑ By checking this box, I certify that the information above is complete and correct, and that the well shall be drilled or abandoned in compliance with all pertinent statutes and rules, including any special standards that may be required to protect the aquifer or other water sources.

From: "ADWR" <wrnoi@azwater.gov>
To: <richard@yjdrilling.com>
Date: Wed, Jan 11, 2006 10:58 AM
Subject: ADWR Well NOI Confirmation re: Well Registration Number 903984

****
* Confirmation for Order: VKYE0F2F7593
****

Thank you for your order, Richard LeBlanc.

Should you have any questions concerning your
order, please contact us by email at
wrnoi@azwater.gov or by phone at (602) 771-8500
and be sure to mention your order number:
VKYE0F2F7593.

Thanks again for shopping with Arizona Department of Water Resources!

Best regards,
Arizona Department of Water Resources Management.
Phone: (602) 771-8500
Email: wrnoi@azwater.gov

Order ID: VKYE0F2F7593
Date: 1/11/2006
Status: Approved

Arizona Department of Water Resources
3550 N. Central Avenue
Phoenix, AZ 85012 United States
Phone: (602) 771-8500 Fax: (602) 771-8486

Bill To: YELLOW JACKET DRILLING-Richard LeBlanc
P.O. BOX 801
GILBERT, AZ. 85299-0801
Email: richard@yjdrilling.com

000600 - All Except Domestic Outside AMA/INA
qty 1 - price ea. - amount $150.00

Subtotal:	$150.00
Tax Total	$0.00
Shipping	$0.00
Handling	$0.00

Total:	$150.00

Transaction Detail

This report provides information on a specific transaction.

VKYE0F2F7593

Request Data

Transaction ID:	**VKYE0F2F7593**	Merchant:	**adwr02**
User Name:	**adwr02**	Timestamp:	**2006-01-11 09:58:04**
Trans Type:	**Sale**	Duration:	**0**
Tender Type:	**Visa**	Client IP Address:	**216.168.254.142**
Account Number:	[redacted]	Client Version:	**300**
Expiration:	**0108**	Amount:	**$150.00**
Comment 1:	**903984**	Comment 2:	
Bill First Name:	**Richard**	Bill Last Name:	**LeBlanc**
Bill Addr. (AVS Street):	**P.O. BOX 801**	Bill City:	**GILBERT**
Bill State:	**AZ**	Bill Zip (AVS Zip):	**852990801**
Bill Country:	**US**	Bill Email:	**richard@yjdrilling.com**
Ship First Name:		Ship Last Name:	
Ship Address:		Ship City:	
Ship State:		Ship Zip Code:	
Ship Country:			
Recurring:			

Results

Result Code:	**0**	Response Message:	**Approved**
Auth. Code:	**041307**		
Orig Trans ID:		AVS Street Match:	**Y**
Orig Amount:	**$0.00**	AVS Zip Match:	**Y**
International AVS Indicator:	**N**	CSC Match:	**Y**
Batch ID:	**9**		

Level 2 Information

Purchase Order #:	**VKYE0F2F7593**	Customer Code:	
Tax Amount:	**$0.00**	Shipping/Freight Amount:	**$0.00**
Duty Amount:	**$0.00**		

View Transaction Status

Arizona Department of Water Resources
Information Management Unit
P.O. Box 458, Phoenix, AZ 85001-0458
(602) 771-8627 • (800) 352-8488
www.azwater.gov

Pump Installation Completion Report

- Review instructions prior to completing form in black or blue ink.
- The registered well owner should file this report with the Department within 30 days following installation of pump equipment.

RECEIVED
APR - 6 2006
Information Management

FILE NUMBER

WELL REGISTRATION NUMBER
55 - 903992

** PLEASE PRINT CLEARLY **

SECTION 1. REGISTRY INFORMATION

Well Owner

FULL NAME OF COMPANY, ORGANIZATION, OR INDIVIDUAL
City of Bisbee

MAILING ADDRESS
118 Arizona Street

CITY / STATE / ZIP CODE
Bisbee, AZ 85603

CONTACT PERSON NAME AND TITLE
Ross McConnell, Public Works Director

TELEPHONE NUMBER
520 · 432 6262

FAX
520 4326069

Location of Well

WELL LOCATION ADDRESS (IF ANY)
940 W. Purdy Lane Bisbee

TOWNSHIP (N/S)	RANGE (E/W)	SECTION	160 ACRE	40 ACRE	10 ACRE
24S	24E	9	NW ¼	SW ¼	NE ¼

COUNTY ASSESSOR'S PARCEL ID NUMBER (MOST RECENT)

BOOK	MAP	PARCEL
102	36	015F

COUNTY WHERE WELL IS LOCATED
Cochise

SECTION 2. EQUIPMENT INSTALLED

DATE PUMP INSTALLED
3-14-06

Pump Type

CHECK ONE

- ☐ Air Lift
- ☐ Bucket
- ☐ Centrifugal
- ☐ Jet
- ☐ Piston
- ☐ Rotary
- ☑ Submersible
- ☐ Turbine
- ☐ Other (*please specify*):

RATED PUMP CAPACITY
11.5 Gallons Per Minute

Pitless Adaptor

CHECK ONE *(SEE INSTRUCTIONS FOR DEFINITION)*

Was a pitless adaptor installed? ☑ Yes ☐ No

IF YES, DEPTH BELOW GROUND LEVEL THE DEVICE WAS INSTALLED
Feet

Power Type

CHECK ONE

- ☐ Diesel Engine
- ☑ Electric Motor
- ☐ Gasoline Engine
- ☐ Hand
- ☐ Natural Gas
- ☐ Windmill
- ☐ Other (*please specify*):

HORSE POWER RATING OF MOTOR
1

SECTION 3. PUMP TEST

Pump Test Data

DATE WELL TESTED

STATIC WATER LEVEL (A)
Feet Below Land Surface

PUMPING WATER LEVEL (B)
Feet Below Land Surface

DRAWDOWN [(B) – (A)]
Feet Below Land Surface

TEST PUMPING RATE
Gallons Per Minute

DURATION OF PUMP TEST (Minimum 4 Hours)
Hours

TOTAL PUMPING LIFT
Feet

FOR FLOWING WELL, MEASURED SHUT IN HEAD ☐ FT ☐ PSI

Method of Discharge Measurement

CHECK ONE

- ☐ Bailer
- ☐ Bucket – Barrel – Stopwatch
- ☐ Current
- ☐ Estimated – Air Lift
- ☐ Gauge
- ☐ Meter
- ☐ Orifice
- ☐ Volume
- ☐ Weir – Flume
- ☐ Other (*please specify*):

Method of Measuring Water Level

CHECK ONE

- ☐ Air Line
- ☐ Electric Measuring Line (Sounder)
- ☐ Steel Tape
- ☐ Other (*please specify*):

RECEIVED APR 2 – 2006

I HEREBY CERTIFY that the above statements are true to the best of my knowledge and belief according to A.R.S. § 45-600(B).

SIGNATURE OF WELL OWNER

DATE
3.20.06

Arizona Department of Water Resources
Records Management Section
3550 N. Central Avenue • Phoenix, Arizona 85012
(800) 352-8488 • (602) 771-8627
www.water.az.gov

Well Driller Report and Well Log

- Review instructions prior to completing form in black or blue ink.
- The registered well owner shoud file this report with the Department within 30 days following installation of pump equipment.

** PLEASE PRINT CLEARLY **

APR - 6
Information Management

FILE NUMBER
D(24-24)9 BCA
WELL REGISTRATION NUMBER
55 - 903992
PERMIT NUMBER (IF ISSUED)

SECTION 1. REGISTRY INFORMATION

Well Owner

FULL NAME OF COMPANY, ORGANIZATION, OR INDIVIDUAL
City of Bisbee

MAILING ADDRESS
118 Arizona Street

CITY / STATE / ZIP
Bisbee, AZ, 85603

CONTACT PERSON NAME AND TITLE
Russ McConnell, Public Works Director

TELEPHONE NUMBER
520 432-6262

FAX
520-432-6069

Location of Well

WELL LOCATION ADDRESS (IF ANY)
940 W. Purdy Lane, Bisbee, AZ

TOWNSHIP (N/S)	RANGE (E/W)	SECTION	160 ACRE	40 ACRE	10 ACRE
24 S	24 E	9	NW 1/4	SW 1/4	NE 1/4

LATITUDE			LONGITUDE		
31 °	21 '	31.9 " N	109 °	54 '	55.6 " N

LAND SURFACE ELEVATION AT WELL
4763 Feet Above Sea Level

METHOD OF LATITUDE/LONGITUDE (CHECK ONE) ☐ Hand-Held
☐ USGS Quad Map ☐ Conventional Survey ☑ GPS ☐ Survey-Grade

COUNTY ASSESSOR'S PARCEL ID NUMBER (MOST RECENT)

BOOK	MAP	PARCEL
102	36	015F

COUNTY WHERE WELL IS LOCATED
Cochise

SECTION 2. DRILLING AUTHORIZATION

Drilling Firm

NAME
YELLOW JACKET DRILLING

DWR LICENSE NUMBER
78

TELEPHONE NUMBER
602-453-3252

FAX
602 453 3258

SECTION 3. WELL CONSTRUCTION DETAILS

DATE WELL CONSTRUCTION STARTED
1-24-06

DATE WELL CONSTRUCTION COMPLETED
3-2-06

IF FLOWING WELL, METHOD OF FLOW REGULATION
☐ Valve ☐ Other

Drilling Firm

CHECK ONE
- ☐ Air Rotary
- ☐ Bored or Augered
- ☐ Cable Tool
- ☐ Dual Rotary
- ☐ Mud Rotary
- ☐ Reverse Circulation
- ☐ Driven
- ☐ Jetted
- ☐ Air Percussion / Odex Tubing
- ☑ Other (please specify) ARCH

Method of Well Development

CHECK ONE
- ☐ Airlift
- ☑ Bail
- ☑ Surge Block
- ☐ Surg Pump
- ☑ Other (please specify) Pump

Water Level Information

STATIC WATER LEVEL
240 Feet Below Land Surface

DATE MEASURED
3-1-06

Method of Sealing at Reduction Points

CHECK ONE
- ☐ None
- ☐ Packed
- ☐ Swedged
- ☐ Welded
- ☑ Other (please specify)
  No reduction points

Well Driller Report and Well Log

WELL REGISTRATION NUMBER
55 - 903992

SECTION 4. WELL CONSTRUCTION DESIGN (AS BUILD) (attach additional page if needed)

Borehole			Installed Casing														
DEPTH FROM			DEPTH FROM			MATERIAL TYPE (T)				PERFORATION TYPE (T)						
(feet)	(feet)	BOREHOLE DIAMETER (inches)	(feet)	(feet)	OUTER (inches)	STEEL	PVC	ABS	IF OTHER TYPE, DESCRIBE	BLANK OR NONE	WIRE WRAP	SHUTTER SCREEN	MILLS KNIFE	SLOTTED	IF OTHER TYPE, DESCRIBE	SLOT SIZE (inches)
0	20	11 3/4	0	20		✓				✓						
20	430	9 5/8	0	350			✓			✓						
			350	410			✓							✓		0.032
			410	420			✓			✓						

Installed Annular Material													
DEPTH FROM SURFACE		ANNULAR MATERIAL TYPE (T)								FILTER PACK		
						BENTONITE						
(feet)	(feet)	NONE	CONCRETE	NEAT CEMENT OR CEMENT GROUT	CEMENT-BENTONITE GROUT	GROUT	CHIPS	PELLETS	IF OTHER TYPE OF ANNULAR MATERIAL, DESCRIBE	SAND	GRAVEL	SIZE
0	20				✓							
20	100					✓						
100	330									✓		8-12
330	340							✓				
340	430									✓		8-12

DEPTH OF BORIG		DEPTH OF COMPLETED WELL	
430	Feet Below Land Surface Level	420	Feet Below Land Surface Level

Well Driller Report and Well Log

WELL REGISTRATION NUMBER
55 - 903992

SECTION 5. GEOLOGIC LOG OF WELL

DEPTH FROM SURFACE (feet)	(feet)	Description Describe material, grain size, color, etc.	Check (T) every interval where water was encounter (if known)
0	20	Silty clay & caliche	
20	60	Clay & gravel	
60	65	gravel	
65	80	Clay w/ some gravel	
80	90	Clay	
90	95	gravel	
95	100	hard clay some gravel	
100	145	gravel	
145	150	clay	
150	170	Clay & gravel	
170	175	Clay	
175	180	gravel	
180	195	Clay & gravel	
195	200	gravel	
200	215	Clay & gravel	
215	240	Clay & gravel	
240	250	gravel	
250	255	Clay & gravel	
255	430	gravel	
		TD 430	
		▽ 240	

Well Driller Report and Well Log

WELL REGISTRATION NUMBER
55 - 903992

SECTION 6. WELL SITE PLAN

NAME OF WELL OWNER	COUNTY ASSESSOR'S PARCEL ID NUMBER (MOST RECENT)		
	BOOK	MAP	PARCEL
City of Bisbee	102	36	015F

- Please draw the following: (1) the boundaries of property on wich the well was located; (2) the well location; (3) the locations of all septic tank systems and sewer systems on the property or within 100 feet of the well location, even if on neighboring properties; and (4) any permanent structures on the property that aid in locating the well.
- Please indicate the distance between the well location and any septic tank system or sewer system.

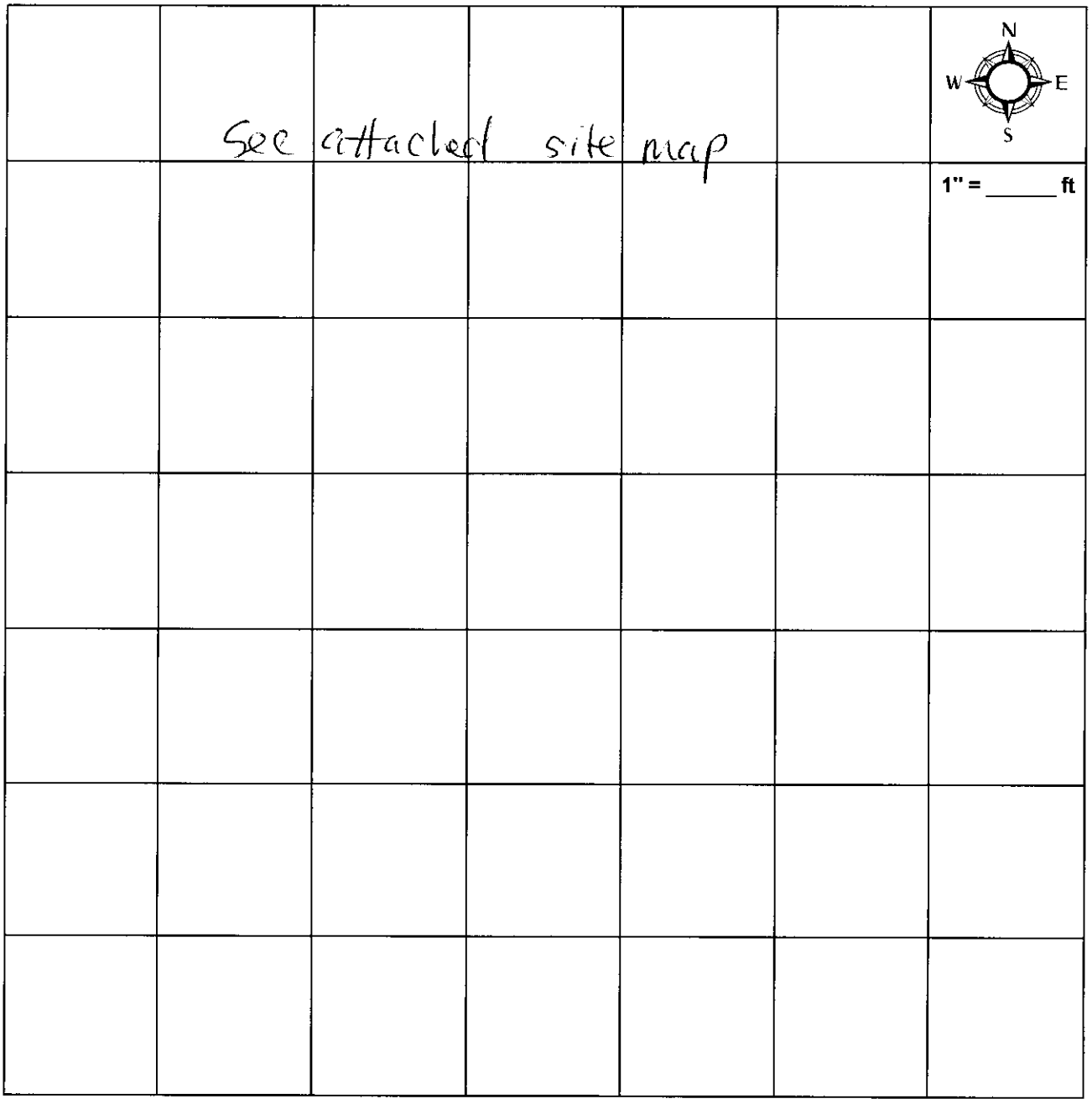

I state that this notice is filed in compliance with A.R.S. § 45-596 and is complete and correct to the best of my knowledge and beleif.

DRILLING FIRM	SIGNATURE OF QUALIFYING PARTY
YELLOW JACKET DRILLING	

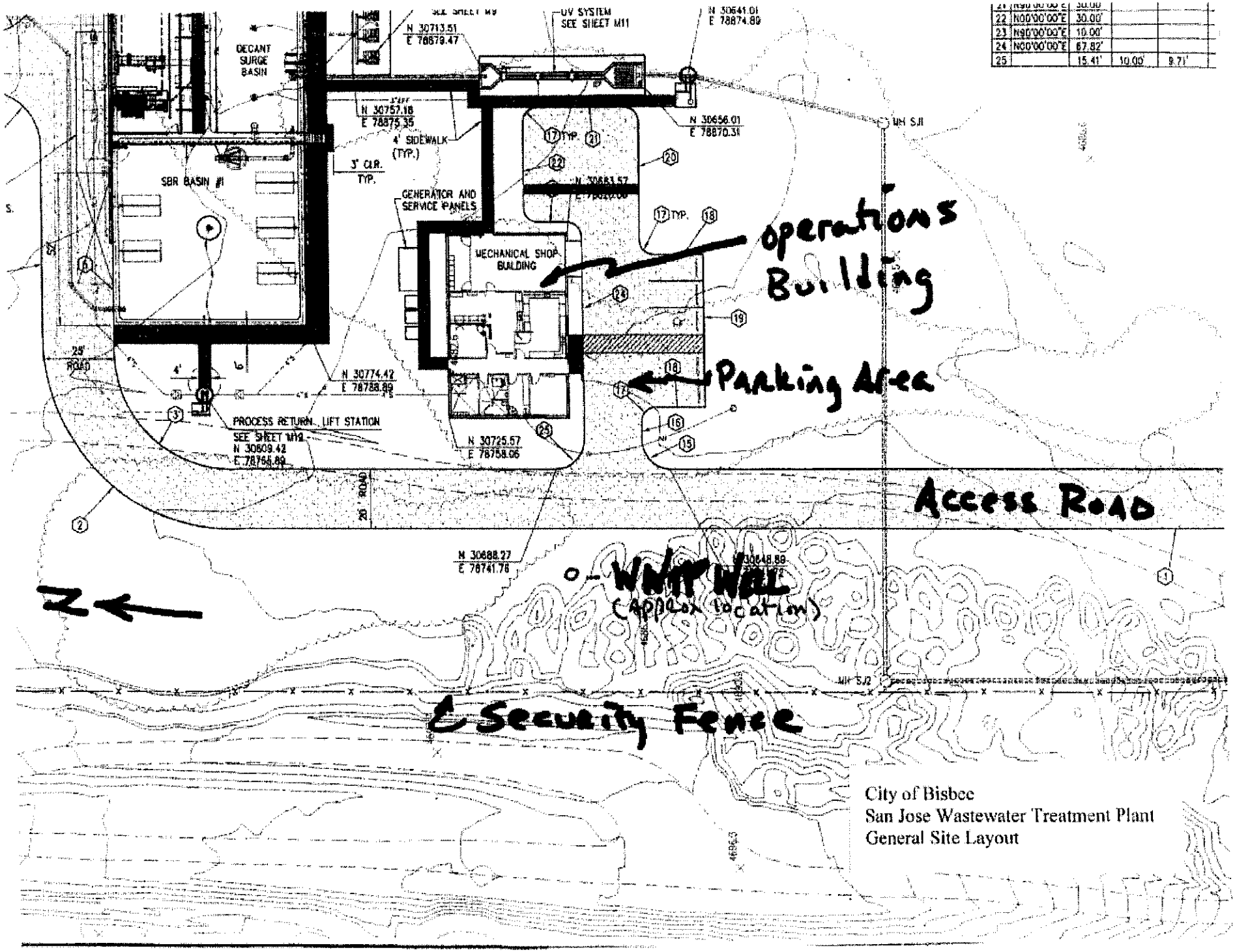

21	N90°00'00"E	30.00'		
22	N00°00'00"E	30.00'		
23	N90°00'00"E	10.00'		
24	N00°00'00"E	67.82'		
25		15.41'	10.00'	9.71'

City of Bisbee
San Jose Wastewater Treatment Plant
General Site Layout

ARIZONA DEPARTMENT OF WATER RESOURCES
3550 N. Central Avenue
Phoenix, Arizona 85012

DRILLING CARD

THIS AUTHORIZATION SHALL BE IN POSSESSION OF THE DRILLER DURING ALL DRILLING OPERATIONS

WELL REGISTRATION NO: **55-903992**

AUTHORIZED DRILLER: **YELLOW JACKET DRILLING** LICENSE NO: **78**

NOTICE OF INTENT TO **DRILL AN EXEMPT WELL** HAS BEEN FILED WITH THE DEPARTMENT BY:

WELL OWNER: **City of Bisbee**

ADDRESS: **118 Arizona Street, Bisbee, AZ, 85603**

THE WELL(S) IS/ARE TO BE LOCATED IN THE:

NE 1/4 of the **SW** 1/4 of the **NW** 1/4 Section **09** Township **24 S** Range **24 E**

NO. OF WELLS IN THIS PROJECT: **1** ASSESSOR'S PARCEL NO: **102-36-015F**

THIS AUTHORIZATION EXPIRES AT MIDNIGHT ON THE DAY OF **1/11/2007**

THE DRILLER MUST FILE A WELL DRILLER REPORT AND WELL LOG WITHIN 30 DAYS OF COMPLETION OF DRILLING

This drilling or abandonment authority was granted based upon the certifications made by the above-named Driller in the notice of intent to drill or abandon. Those certifications, along with any variances granted, are listed below. By drilling or abandoning the well pursuant to this authorization, the above-named driller acknowledges the accuracy of the driller certifications. If the certifications are in error, this authorization is invalid and driller must contact the Department of Water Resource's NOI Section in writing at the address above to correct.

Variance(s) Granted To Driller: **None**

Certification(s) Made By Driller:

- ☑ By checking this box, I certify that I have all necessary Registrar of Contractor (ROC) licenses in all necessary license categories for this drilling or abandonment project and that those licenses are current.
- ☑ By checking this box, I certify that the proposed well site is not within 100 feet of any septic tank system, sewage disposal area, landfill, hazardous waste facility, storage area of hazardous materials or petroleum storage areas and tanks.
- ☑ By checking this box, I certify that this NOI application is not an application to replace, deepen, or modify an existing well.
- ☑ By checking this box, I certify that I have been authorized by the above-named well owner to submit this Notice of Intent on the well owner's behalf.
- ☑ By checking this box, I certify that the information above is complete and correct, and that the well shall be drilled or abandoned in compliance with all pertinent statutes and rules, including any special standards that may be required to protect the aquifer or other water sources.

ARIZONA DEPARTMENT OF WATER RESOURCES
3550 N. Central Avenue • Phoenix, Arizona 85012
Telephone (602) 771-8500 • Fax (602) 771-8486

Thursday, January 12, 2006

City of Bisbee
118 Arizona Street
Bisbee, AZ, 85603

Janet Napolitano
Governor

Herbert R. Guenther
Director

Registration No. 55-903992
File No. D(24-24)9 BCA
Dear Applicant:

Enclosed is a copy of the Notice of Intent to Drill a Well ("NOI") which you recently filed with this Department pursuant to A.R.S. §45-596. This is to inform you that the Department has approved the NOI and has mailed (or otherwise provided) a drilling card authorizing the drilling of the well to the well driller identified in the NOI. The driller may not begin drilling until he has received the drilling card which he must keep in his possession at well site during drilling.

Well drilling activities must be completed within one year after the date the NOI was filed with the Department. If drilling is not completed within one year, you must file a new NOI before proceeding with further drilling. If in the course of drilling the well, it is determined that the well cannot be successfully completed as initially intended (dry hole, cave in, lost tools, etc.), the well must be properly abandoned and a Well Abandonment Completion Report filed as required by A.A.C. R12-15-816(F).

If you change drillers, you must notify the Department of the new driller's identity. Please ensure that the new driller is licensed by the Department to drill the type of well you require. A new driller may not begin drilling until he receives a new drilling card from the Department. If you are drilling a new or replacement well and it is necessary to change the location of the well, you may not proceed with drilling until you file a new NOI with the Department and the Department issues an amended drilling card to the driller. If county approval was required for the original well site plan (this applies to domestic wells on parcels that are five acres or less), you must submit a new well site plan with the new well location to your local county health authority for approval prior to filing the new NOI with the Department.

A.R.S. § 45-600 requires the registered well owner to complete and file a Pump Installation Completion Report form (DWR form 55-56) within 30 days after the installation of pumping equipment. A form is enclosed for your use. Also enclosed is a well owner's guide that provides useful information and advice concerning your upcoming well construction project. A.R.S.§ 45-600 also requires the driller to file a complete and accurate Well Drillers Report and Well Log (DWR form 55-55) within 30 days after completion of drilling. That form was mailed to your driller with the drilling card. You should insist and ensure that all of the required forms are accurately completed and timely filed with the Department.

Please be advised that A.R.S. § 45-593(C) requires the person to whom a well is registered to notify the Department of a change in ownership of the well and/or information pertaining to the physical characteristics of the well in order to keep this well registration file current and accurate. Any change in well information or a request to change well driller must be filed on a Request to Change Well Information form (DWR form 55-71A) that may be downloaded from the ADWR Internet website at
http://www.azwater.gov/dwr/Content/Find_by_Category/Permits_Forms_Applications/default.htm.

ARIZONA DEPARTMENT OF WATER RESOURCES

Electronic Filing - NOI Report

3550 N. Central Avenue
Phoenix, Arizona 85012

NOI Type: Notice of Intent to Drill, Deepen, Replace or Modify a Well
Well Type: EXEMPT
Date Received at ADWR Website: 1/12/2006 7:47:24 AM

Fee Paid: $150.00 Order Number: VKVE0F37B182

Well Registration Number: 55 - 903992
Number of Wells/Holes: 1 Drilling Authority Expires On: 1/11/2007

Driller's ADWR License Number: 78

Authorized Driller: YELLOW JACKET DRILLING
ROC License Number Entered By Driller: 131584
Qualifying Party License Categories: A-4

Well Owner Name: City of Bisbee
Well Owner Address: 118 Arizona Street
Well Owner City, State - Zip: Bisbee, AZ - 85603
Well Owner Phone: 520 432-6262

Book: 102 Map: 36 Parcel: 015F

Is the Land Owner the same as the Well Owner?: Yes

Well Location: **NE** 1/4 of the **SW** 1/4 of the **NW** 1/4 Section **9** Township **24 S** Range **24 E**

AMA: NOT WITHIN ANY AMA OR INA
County: COCHISE
Contamination Site: NOT IN ANY WQARF SITE

Design Pumping Capacity: <= 35 GPM

Primary Water Use: INDUSTRIAL
Secondary Water Use(s): N/A

Is the proposed water use for domestic purposes on <= 5 acres?: N/A

Is any portion of the land, on which the well is to be located, within 100 feet of a designated municipal provider's operating water distribution system as shown on the municipal provider's most recent digitized service area map filed by the municipal provider with the director of ADWR. N/A

Proximity to a designated municipal provider's operating water distribution system exemption type:
N/A

Will the installed pump have a pumping capacity of greater than 35 GPM, or will the well will be used to withdraw greater than 10 Acre Feet per year?: N/A

Is this NOI an application to replace, deepen, or modify an existing well? No

Variance(s) Granted To Driller: **None**

Certification(s) Made By Driller:

- ☑ By checking this box, I certify that I have all necessary Registrar of Contractor (ROC) licenses in all necessary license categories for this drilling or abandonment project and that those licenses are current.
- ☑ By checking this box, I certify that the proposed well site is not within 100 feet of any septic tank system, sewage disposal area, landfill, hazardous waste facility, storage area of hazardous materials or petroleum storage areas and tanks.
- ☑ By checking this box, I certify that this NOI application is not an application to replace, deepen, or modify an existing well.
- ☑ By checking this box, I certify that I have been authorized by the above-named well owner to submit this Notice of Intent on the well owner's behalf.
- ☑ By checking this box, I certify that the information above is complete and correct, and that the well shall be drilled or abandoned in compliance with all pertinent statutes and rules, including any special standards that may be required to protect the aquifer or other water sources.

From: "ADWR" <wrnoi@azwater.gov>
To: <richard@yjdrilling.com>
Date: Thu, Jan 12, 2006 7:53 AM
Subject: ADWR Well NOI Confirmation re: Well Registration Number 903992

****
* Confirmation for Order: VKVE0F37B182
****

Thank you for your order, Richard LeBlanc.

Should you have any questions concerning your order, please contact us by email at wrnoi@azwater.gov or by phone at (602) 771-8500 and be sure to mention your order number: VKVE0F37B182.

Thanks again for shopping with Arizona Department of Water Resources!

Best regards,
Arizona Department of Water Resources Management.
Phone: (602) 771-8500
Email: wrnoi@azwater.gov

Order ID: VKVE0F37B182
Date: 1/12/2006
Status: Approved

Arizona Department of Water Resources
3550 N. Central Avenue
Phoenix, AZ 85012 United States
Phone: (602) 771-8500 Fax: (602) 771-8486

Bill To: YELLOW JACKET DRILLING-Richard LeBlanc
P.O. BOX 801
GILBERT, AZ. 85299-0801
Email: richard@yjdrilling.com

000600 - All Except Domestic Outside AMA/INA
qty 1 - price ea. - amount $150.00

Subtotal:	$150.00
Tax Total	$0.00
Shipping	$0.00
Handling	$0.00

Total:	$150.00

Transaction Detai

This report provides information on a specific transaction.

VKVE0F37B182

Request Data

Transaction ID:	**VKVE0F37B182**	Merchant:	**adwr02**
User Name:	**adwr02**	Timestamp:	**2006-01-12 06:52:20**
Trans Type:	**Sale**	Duration:	**0**
Tender Type:	**Visa**	Client IP Address:	**216.168.254.142**
Account Number:	[redacted]	Client Version:	**300**
Expiration:	**0108**	Amount:	**$150.00**
Comment 1:	**903992**	Comment 2:	
Bill First Name:	**Richard**	Bill Last Name:	**LeBlanc**
Bill Addr. (AVS Street):	**P.O. BOX 801**	Bill City:	**GILBERT**
Bill State:	**AZ**	Bill Zip (AVS Zip):	**852990801**
Bill Country:	**US**	Bill Email:	**richard@yjdrilling.com**
Ship First Name:		Ship Last Name:	
Ship Address:		Ship City:	
Ship State:		Ship Zip Code:	
Ship Country:			
Recurring:			

Results

Result Code:	**0**	Response Message:	**Approved**
Auth. Code:	**065895**		
Orig Trans ID:		AVS Street Match:	**Y**
Orig Amount:	**$0.00**	AVS Zip Match:	**Y**
International AVS Indicator:	**N**	CSC Match:	**Y**
Batch ID:	**10**		

Level 2 Information

Purchase Order #:	**VKVE0F37B182**	Customer Code:	
Tax Amount:	**$0.00**	Shipping/Freight Amount:	**$0.00**
Duty Amount:	**$0.00**		

View Transaction Status

DEPARTMENT OF WATER RESOURCES
99 EAST VIRGINIA AVENUE
PHOENIX, ARIZONA 85004



REGISTRATION OF EXISTING WELLS

READ INSTRUCTIONS ON BACK OF THIS FORM BEFORE COMPLETING
PRINT OR TYPE — FILE IN DUPLICATE

REGISTRATION FEE (CHECK ONE)	
EXEMPT WELL (NO CHARGE)	☒
NON-EXEMPT WELL — $10.00	☐

11
FOR OFFICE USE ONLY
REGISTRATION NO. 55- 648359-L
FILE NO. D(24-24)18Cbb
FILED 7-6-82 (DATE) AT 3P (TIME)
INA —
AMA /

1. Name of Registrant:
Charles H. Chase and Muriel W. Chase
6445 N. Placita Pequena (Address) Tucson (City) AZ (State) 85718 (Zip)

2. File and/or Control Number under previous groundwater law: Previous owner does not possess this information.
(File Number) 35- (Control Number)

3. a. The well is located within the NW¼ NW¼ SW¼, Section 18, of Township 24 N(S), Range 24 E(W), G & SRB & M, in the County of Cochise.

b. If in a subdivision: Name of subdivision Naco Townsite, Lot No. Lots 2,3,4,5 and 6 (Naco lots are 25' in width), Address Block 68 102-57.

4. The principal use(s) of water (Examples: irrigation - stockwater - domestic - municipal - industrial)
The only use of this well would be for a garden, if and when we ever build anything on this property.

5. If for irrigation use, number of acres irrigated from well 1/4 acre or less.

6. Owner of land on which well is located. If same as Item 1, check this box ☒
(Address) (City) (State) (Zip)

7. Well data (If data not available, write N/A)
a. Depth of Well 100 feet, more or less. feet
b. Diameter of casing 4 inches
c. Depth of casing 90 to 100 feet feet
d. Type of casing N/A .
e. Maximum pump capacity 15 gallons per minute.
f. Depth to water N/A feet below land surface.
g. Date well completed 1970, approx. (Month) (Day) (Year) .

8. The place(s) of use of water. If same as Item 3, check this box ☒.
____¼ ____¼ ____¼, Section ____ Township ____ Range ____
____¼ ____¼ ____¼, Section ____ Township ____ Range ____
Attach additional sheet if necessary.

9. DATE 7/5/82 SIGNATURE OF REGISTRANT Charles H. Chase
Muriel W. Chase

MICROFILMED

INSTRUCTIONS FOR COMPLETING REGISTRATION FORM

General Instructions

1. A person who owns an "Existing Well" shall register the well, pursuant to A.R.S. 45-593, by filing this form **in duplicate** with the Department of Water Resources not later than midnight June 14, 1982. The form must be completed and signed. Failure to do so will constitute a violation of A.R.S. 45-593, and may subject the well owner to injunction and/or civil penalties, pursuant to A.R.S. Title 45, Article 12.

2. An "Existing Well" means, (1) a well which was drilled on or before June 12, 1980 and which is not abandoned or sealed, or (2) a well which was not completed on or before June 12, 1980, but for which a Notice of Intention to Drill was on file with the Arizona Water Commission on or before June 12, 1980.

3. No registration fee is required for Exempt Wells. A $10.00 registration fee must accompany registration forms for all Non-Exempt Wells.

4. An "Exempt Well" means a well having a pump with a maximum capacity of not more than 35 gallons per minute which is used to withdraw groundwater. An Exempt Well may include the non-commercial irrigation of not more than 1 acre of land.

5. A "Non-Exempt Well" means a well that is not an "Exempt Well".

INSTRUCTIONS FOR REGISTRATION QUESTIONS

1. The Registrant must be the owner of the well and may be an individual, public or private corporation, company, partnership, firm, association, society, estate, trust, any other private organization or enterprise, the United States, any state, territory or country or a governmental entity, political subdivision or municipal corporation organized under or subject to the constitution and laws of this State.

2. If you own an existing irrigation well drilled at any time, or any other type of well drilled on or after June 20, 1968, you should have an assigned control and/or file number. Write these numbers in item 2. If you do not know the number, please explain the reason on the form or on an attached sheet.

3. a. Fill in the Section, Township and Range in all cases if it is available.
   b. If the well is in a subdivision and you have this information, give the subdivision name, Lot Number, and Address.

4. Show all purposes for which the water is used.

5. If the well is used for irrigation, give the number of acres irrigated in 1980 from the well.

6. If the owner of the land is an individual, give the last name, first name, middle initial. If the owner of the land is a corporation, partnership, firm, etc., fill in the appropriate title.

7. Complete the section on Well Data with the most accurate information available to you. If the data is not available, write N/A in the blanks.

8. Give the legal description of the place of use of the water. If place of use is in a subdivision and legal description is not available, give the subdivision name, Lot Number and/or address on the blank line.

9. The person in whose name a well is registered shall notify the Department of any change in ownership and shall keep all information on the registration record current and accurate. A form entitled "Change of Well Information/Ownership" is available for this purpose. A blank form will be furnished with the returned duplicate copy of the registration form.

DEPARTMENT OF WATER RESOURCES
99 EAST VIRGINIA AVENUE
PHOENIX, ARIZONA 85004

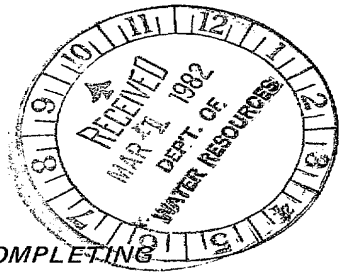

REGISTRATION OF EXISTING WELLS

READ INSTRUCTIONS ON BACK OF THIS FORM BEFORE COMPLETING
PRINT OR TYPE — FILE IN DUPLICATE

11

FOR OFFICE USE ONLY	
REGISTRATION NO. 55-	629867
FILE NO.	D(24-24)18cdc
FILED (DATE)	MAR 01 1982
AT (TIME)	9:30 am
INA	
AMA	

REGISTRATION FEE (CHECK ONE)	
EXEMPT WELL (NO CHARGE)	☒
NON-EXEMPT WELL — $10.00	☐

1. Name of Registrant:
FRANCIS G. SLOAN and NANCY M. SLOAN, his wife,
P.O. Box 215, 221 D Street, Naco, Arizona 85620
(Address) (City) (State) (Zip)

2. File and/or Control Number under previous groundwater law:
D24024018CDCGS2 (File Number) 35- 43827 (Control Number)

3. a. The well is located within the SW ¼ SE ¼ SW ¼, Section 18, of Township 24.0 /S, Range 24.0 E/, G & SRB & M, in the County of Cochise.

b. If in a subdivision: Name of subdivision _____, Lot No. _____, Address _____.

4. The principal use(s) of water (Examples: irrigation - stockwater - domestic - municipal - industrial)
Domestic - irrigation of small orchard and garden.

5. If for irrigation use, number of acres irrigated from well 4 lots.

6. Owner of land on which well is located. If same as Item 1, check this box ☒
(Address) (City) (State) (Zip)

7. Well data (If data not available, write N/A)
a. Depth of Well 245 feet
b. Diameter of casing 06 inches
c. Depth of casing 245 feet
d. Type of casing Perforated or slotted steel casing.
e. Maximum pump capacity 26-28 gallons per minute.
f. Depth to water 137 feet below land surface.
g. Date well completed _____ (Month) _____ (Day) 1977 (Year).

8. The place(s) of use of water. If same as Item 3, check this box ☒.
_____¼ _____¼ _____¼, Section _____ Township _____ Range _____
_____¼ _____¼ _____¼, Section _____ Township _____ Range _____
Attach additional sheet if necessary.

9. DATE 2/6/82 SIGNATURE OF REGISTRANT Francis G Sloan
Nancy M Sloan

MICROFILMED

INSTRUCTIONS FOR COMPLETING REGISTRATION FORM

General Instructions

1. A person who owns an "Existing Well" shall register the well, pursuant to A.R.S. 45-593, by filing this form **in duplicate** with the Department of Water Resources not later than midnight June 14, 1982. The form must be completed and signed. Failure to do so will constitute a violation of A.R.S. 45-593, and may subject the well owner to injunction and/or civil penalties, pursuant to A.R.S. Title 45, Article 12.

2. An "Existing Well" means, (1) a well which was drilled on or before June 12, 1980 and which is not abandoned or sealed, or (2) a well which was not completed on or before June 12, 1980, but for which a Notice of Intention to Drill was on file with the Arizona Water Commission on or before June 12, 1980.

3. No registration fee is required for Exempt Wells. A $10.00 registration fee must accompany registration forms for all Non-Exempt Wells.

4. An "Exempt Well" means a well having a pump with a maximum capacity of not more than 35 gallons per minute which is used to withdraw groundwater. An Exempt Well may include the non-commercial irrigation of not more than 1 acre of land.

5. A "Non-Exempt Well" means a well that is not an "Exempt Well".

INSTRUCTIONS FOR REGISTRATION QUESTIONS

1. The Registrant must be the owner of the well and may be an individual, public or private corporation, company, partnership, firm, association, society, estate, trust, any other private organization or enterprise, the United States, any state, territory or country or a governmental entity, political subdivision or municipal corporation organized under or subject to the constitution and laws of this State.

2. If you own an existing irrigation well drilled at any time, or any other type of well drilled on or after June 20, 1968, you should have an assigned control and/or file number. Write these numbers in item 2. If you do not know the number, please explain the reason on the form or on an attached sheet.

3. a. Fill in the Section, Township and Range in all cases if it is available.
   b. If the well is in a subdivision and you have this information, give the subdivision name, Lot Number, and Address.

4. Show all purposes for which the water is used.

5. If the well is used for irrigation, give the number of acres irrigated in 1980 from the well.

6. If the owner of the land is an individual, give the last name, first name, middle initial. If the owner of the land is a corporation, partnership, firm, etc., fill in the appropriate title.

7. Complete the section on Well Data with the most accurate information available to you. If the data is not available, write N/A in the blanks.

8. Give the legal description of the place of use of the water. If place of use is in a subdivision and legal description is not available, give the subdivision name, Lot Number and/or address on the blank line.

9. The person in whose name a well is registered shall notify the Department of any change in ownership and shall keep all information on the registration record current and accurate. A form entitled "Change of Well Information/Ownership" is available for this purpose. A blank form will be furnished with the returned duplicate copy of the registration form.

ARIZONA DEPARTMENT OF WATER RESOURCES

WATER MANAGEMENT SUPPORT SECTION

3550 N. Central Avenue
Phoenix, Arizona 85012

REISSUE

THIS AUTHORIZATION SHALL BE IN POSSESSION OF THE DRILLER DURING ALL DRILL OPERATIONS

WELL REGISTRATION NO: 55-215509

AUTHORIZED DRILLER: ABC PUMP AND WELL DRILLING LICENSE NO: 691

NOTICE OF INTENTION TO DRILL AN EXEMPT WELL(S) HAS BEEN FILED WITH THE DEPARTMENT BY:

WELL OWNER: DON CAMPBELL 403 E SAGUARO LN BISBEE, AZ 85603

THE WELL(S) IS/ARE TO BE LOCATED IN THE:
NW ¼ OF THE SE ¼ OF THE SW ¼ SECTION 11 TOWNSHIP 24 SOUTH RANGE 24 EAST

NO. OF WELLS IN THIS PROJECT: 1 ASSESSOR PARCEL NO: 101-43-005

THIS AUTHORIZATION EXPIRES AT MIDNIGHT ON THE 16TH DAY OF APRIL, 2008

WATER MANAGEMENT SUPPORT

THE DRILLER MUST FILE A LOG OF THE WELL
WITHIN 30 DAYS OF COMPLETION OF DRILLING



Arizona Department of Water Resources
Groundwater Management Support Section
P.O. Box 458 • Phoenix, Arizona 85001-0458
(602) 417-2470 • (800) 352-8488
www.water.az.gov

Request to Change Well Information

- Review instructions prior to completing form in black or blue ink.
- You must include with your Notice:
  - check or money order for any required fee(s)
- Authority for fee: A.A.C. R12-15-151(B)(4)(a), A.R.S. § 45-113(B)

FILE NUMBER: D(24-24)11 CDB
WELL REGISTRATION NUMBER: 55- 215509

** PLEASE PRINT CLEARLY **

SECTION 1. REGISTRY INFORMATION

Well Owner

FULL NAME OF COMPANY, ORGANIZATION, OR INDIVIDUAL: DON CAMPBELL
MAILING ADDRESS: 403 E. SAGUARO LN.
CITY / STATE / ZIP CODE: BISBEE, AZ. 85603
CONTACT PERSON NAME AND TITLE: OWNER SAME AS ABOVE
TELEPHONE NUMBER: 520 432 3672
FAX:

Location of Well

WELL LOCATION ADDRESS (IF ANY): 403 E. SAGUARO LN. BISBEE AZ 85603

TOWNSHIP (N/S)	RANGE (E/W)	SECTION	160 ACRE	40 ACRE	10 ACRE
24S	24E	11	SW ¼	SE ¼	NW ¼

LATITUDE			LONGITUDE		
° Degrees	' Minutes	"N Seconds	° Degrees	' Minutes	"W Seconds

COUNTY ASSESSOR'S PARCEL ID NUMBER

BOOK	MAP	PARCEL
101	43	005

COUNTY WHERE WELL IS LOCATED: Cochise

Type of Request (CHECK ONE)

☒ Change of Well Drilling Contractor *(Fill out Section 2)*
☐ Change of Well Ownership *(Fill out Section 3)*
☐ Change of Well Information (location, use, etc.) *(Fill out Section 4)*

SECTION 2. REQUEST TO CHANGE WELL DRILLING CONTRACTOR ($10 Fee Required)

- If drilling or abandoning a well, the Department must receive this request and issue authorization to the new drilling firm prior to the commencement of well drilling or abandonment.

$10 FEE

Current Well Drilling Contractor

FULL NAME OF COMPANY, ORGANIZATION, OR INDIVIDUAL: A-DRILLING CO.
DWR LICENSE NUMBER: 726
TELEPHONE NUMBER: DISCONNECTED
FAX: N/A

New Well Drilling Contractor

FULL NAME OF COMPANY, ORGANIZATION, OR INDIVIDUAL: ABC PUMP & WELL DRILLING
DWR LICENSE NUMBER: # 691
ROC LICENSE CATEGORY: 176890 K-53
TELEPHONE NUMBER: 520 586 2113
FAX:

SECTION 3. STATEMENT OF CHANGE OF WELL OWNERSHIP ($10 Fee Required)

- If this change pertains to more than one well and the names are the same, only one $10 fee is required.

$10 FEE

Previous Well Owner		New Well Owner	
FULL NAME OF COMPANY, ORGANIZATION, OR INDIVIDUAL		FULL NAME OF COMPANY, ORGANIZATION, OR INDIVIDUAL	
MAILING ADDRESS		MAILING ADDRESS	
CITY / STATE / ZIP CODE		CITY / STATE / ZIP CODE	
CONTACT PERSON NAME AND TITLE		CONTACT PERSON NAME AND TITLE	
TELEPHONE NUMBER	FAX	TELEPHONE NUMBER	FAX

RECEIVED
MAY 29 2007
WATER MGMT

SECTION 4. CHANGE OF WELL INFORMATION (No Fee Required)

NO FEE

NOTE: Applies only to wells that have already been drilled. For proposed wells, an amended Notice of Intent to Drill a Well must be filed.

EXPLAIN:

I HEREBY CERTIFY that the above statements are true to the best of my knowledge and belief.

TYPE OR PRINT NAME AND TITLE: DON CAMPBELL
SIGNATURE OF WELL OWNER: Don Campbell
DATE: 5.28.07

CHECK DEPOSIT REQUEST

ARIZONA DEPARTMENT OF WATER RESOURCES

NOTICE OF INTENT

Well No(s). (IF KNOWN):
55-215509

Date Submitted:	5/29/2007	**Check No.:**	157
Submitted by:	DYLAN'S DRILLING	**Check Amount:**	$ 10.00
Applicant:	DON CAMPBELL	**Name on Check:** (IF DIFFERENT THAN APPLICANT)	DYLAN'S DRILLING
Received By:	Monica Phillips	**Prior Amount Paid:**	$ NA (FEES ALREADY RECEIVED FOR THIS NOI)

Code	Type of Application	Quantity	Fee (PER WELL UNLESS OTHERWISE NOTED)	Current Payment	Fees Owed
4439-06	**Exempt** Wells **Outside AMAs** to be used for **Domestic** Purposes Only.		$100.00	$	$
	Exempt Wells Inside AMAs and **ALL Exempt** Wells **Not** to be Used for **Domestic** Purposes.		$150.00	$	$
	Non-exempt Wells **Outside AMAs**.		$150.00	$	$
	Mineral Exploration or **Geotechnical**.		$150.00/per land section	$	$
	Cathodic Protection, Heat Pump, Grounding, Monitor, Piezometer, Air Sparging Soil Vapor Extraction, Non-recharge **Vadose Zone** or **Injection** Wells.		$150.00	$	$
4439-11	**Late Registration** of an **Exempt** Well (not used for Irrigation inside an AMA).		$10.00	$	$
	Late Registration of a **Non-exempt** well **outside an AMA**.		$20.00	$	$
4439-08	Request to **Change** Well Information (Change of Well **Driller**).	1	$10.00	$ 10.00	$ NA
4439-12	Request to **Change** Well Information (Change of **Ownership**).		$10.00*	$	$
	*CHANGING TO MORE THAN 1 WELL WHERE NAMES TO BE CHANGED ARE ALL THE SAME, ONE $10.00 FEE TOTAL FOR THOSE WELLS, OTHERWISE, CHANGE OF OWNERSHIP IS $10.00/WELL.				
	Well Driller Licensing NOTE: (IF KNOWN) PLEASE NOTE DRILLER'S ADWR LICENSE NUMBER IN THE WELL NUMBER BOX ON TOP RIGHT, AND NAME ANF FIRM IN COMMENTS.				
4420-01	**Full-Time** Well Driller's License.		$50.00	$	$
4420-02	Well Driller's License **Renewal**.		$10.00	$	$
4420-03	Well Driller's License **Reactivation** (MUST BE WITHIN 1 YEAR OF LICENSE EXPIRATION DATE).		$20.00	$	$

Comments:

Total Paid*:	$ 10.00	**Debt Owed:**	$0

*IF FEES HAVE BEEN PAID PREVIUOSLY FOR THIS NOI, INCLUDE THAT AMOUNT.

ARIZONA DEPARTMENT OF WATER RESOURCES

WATER MANAGEMENT SUPPORT SECTION

3550 N. Central Avenue
Phoenix, Arizona 85012

THIS AUTHORIZATION SHALL BE IN POSSESSION OF THE DRILLER DURING ALL DRILL OPERATIONS

WELL REGISTRATION NO: 55-215509

AUTHORIZED DRILLER: 'A' DRILLING CO LICENSE NO: 726

NOTICE OF INTENTION TO DRILL AN EXEMPT WELL(S) HAS BEEN FILED WITH THE DEPARTMENT BY:

WELL OWNER: DON CAMPBELL 403 E SAGUARO LN BISBEE, AZ 85603

THE WELL(S) IS/ARE TO BE LOCATED IN THE:
NW ¼ OF THE SE ¼ OF THE SW ¼ SECTION 11 TOWNSHIP 24 SOUTH RANGE 24 EAST

NO. OF WELLS IN THIS PROJECT: 1 ASSESSOR PARCEL NO: 101-43-005

THIS AUTHORIZATION EXPIRES AT MIDNIGHT ON THE 16TH DAY OF APRIL, 2008

WATER MANAGEMENT SUPPORT

THE DRILLER MUST FILE A LOG OF THE WELL
WITHIN 30 DAYS OF COMPLETION OF DRILLING

GREAT SEAL OF THE STATE OF ARIZONA
DITAT DEUS
1912

ARIZONA DEPARTMENT OF WATER RESOURCES
3550 N. Central Avenue, Phoenix, Arizona 85012
Telephone (602) 771-8500
Fax (602) 771-8691

April 20, 2007

Janet Napolitano
Governor

Herbert R. Guenther
Director

DON CAMPBELL
403 E SAGUARO LN
BISBEE, AZ 85603

Registration No. 55-215509
File No. D(24-24) 11 CDB

Dear Well Owner:

Enclosed is a copy of the Notice of Intention (NOI) to Drill a well that you recently filed with this Department pursuant to A.R.S. § 45-596. This is to inform you that the Department has approved the NOI and has mailed or otherwise provided a drilling card authorizing the drilling of the well to the well driller identified in the NOI. The driller may not begin drilling until he has received the drilling card, which must be displayed on the drill rig during drilling.

Well drilling activities must be completed within one year after the date the NOI was filed with the Department. If drilling is not completed within one year, you must file a new NOI before proceeding with further drilling. If in the course of drilling the well, it is determined that the well cannot be successfully completed as initially intended (dry hole, cave in, lost tools, etc.), the well must be properly abandoned and a Well Abandonment Completion Report must be filed as required by A.A.C. R12-15-816(F).

If you change drillers, you must notify the Department of the new driller's identity. Please ensure that the new driller is licensed by the Department to drill the type of well you require. A new driller may not begin drilling until he receives a new drilling card from the Department. If you are drilling a new or replacement well and it is necessary to change the location of the proposed well, you may not proceed with drilling until you file an amended NOI with the Department and the Department issues an amended drilling card to the driller. If county approval was required for the original well site plan (this applies to domestic wells on parcels that are five acres or less), you must submit a new well site plan with the new well location to your local county health authority for approval prior to filing the amended NOI with the Department.

A.R.S. § 45-600 requires the registered well owner to complete and file a Pump Installation Completion Report form (DWR form 55-56) within 30 days after the installation of pumping equipment. A form is enclosed for your use. Also enclosed is a well owner's guide that provides useful information and advice concerning your upcoming well construction project. A.R.S.§ 45-600 also requires the driller to file a complete and accurate Well Drillers Report and Well Log (DWR form 55-55) within 30 days after completion of drilling. That form was mailed to your driller with the drilling card. You should insist and ensure that all of the required forms are accurately completed and timely filed with the Department.

Please be advised that A.R.S. § 45-593(C) requires the person to whom a well is registered to notify the Department of a change in ownership of the well and/or information pertaining to the physical characteristics of the well in order to keep this well registration file current and accurate. Any change in well information or a request to change well driller must be filed on a Request to Change Well Information form (DWR form 55-71A) that may be downloaded from the ADWR Internet website at <http://www.water.az.gov/adwr/content/forms/default.htm#NOI>.

Sincerely,

Monica Phillips

Monica Phillips
NOI Unit
Water Management Support Section

Enclosures

Arizona Department of Water Resources
Water Management Support Section
P.O. Box 458 • Phoenix, Arizona 85001-0458
(602) 771-8500 • (800) 352-8488
(602) 771-8691 fax • www.azwater.gov

Notice of Intent to
Drill, Deepen, Replace or Modify a Well
(except a Non-Exempt Well in an Active Management Area)

$150 or $100 FEE

- Review instructions prior to completing form in black or blue ink.
- You must include with your Notice:
- Check or money order in the amount of the appropriate filing fee. For a well located within an AMA or INA, the fee is $150.00. For a well not located within an AMA or INA, the fee is $100.00 if the well will be used solely for domestic purposes (see page 2 and instructions) and will have a pump with a maximum capacity of not more than 35 gallons per minute. Otherwise, the fee is $150.00.
- Authority for fee: A.R.S. § 45-596.

** PLEASE PRINT CLEARLY **

AMA / INA		B	35	BB
RECEIVED	DATE 4/17/07	WS	13	
ISSUED	DATE 4/20/07	WQARF	CERCLA	

FILE NUMBER D(24-24)11CDB
WELL REGISTRATION NUMBER 55-215509

SECTION 1: COUNTY OR LOCAL HEALTH AUTHORITY APPROVAL (if applicable) *

If water from the proposed well will be used for domestic purposes on a parcel of land of 5 or fewer acres, the applicable county or local health authority must endorse all items in Section 1 within one year before submission to the Department of Water Resources. You must also attach a site plan (pg. 3).

CHECK ONE

- [X] County or Local Health Authority Recommends Approval (pursuant to A.R.S. § 45-596 (G) and (F))
  - [X] Field Inspection Performed
  - [ ] Site Plan Review Only
- [ ] Insufficient Information to Make a Determination

Official County or Local Seal or Stamp

APPROVED COCHISE COUNTY
ENVIRONMENTAL HEALTH DIVISION
DATE April 12, 2007
BY Carlos Diaz R.S.

COUNTY OR LOCAL AUTHORITY NAME AND TITLE: CARLOS DIAZ R.S.

TELEPHONE NUMBER: 520-432-9452

DATE: April 12, 2007

COUNTY OR LOCAL AUTHORITY SIGNATURE: COCHISE Carlos Diaz R.S.

SECTION 2: REGISTRY INFORMATION

Well Type

CHECK ONE

- [X] Exempt (Pump has a maximum capacity of not more than 35 gpm and water is not used for irrigation purposes inside an AMA.) (See instructions.)
- [ ] Non-Exempt (Pump has a maximum capacity of more than 35 gpm and the well is located outside an AMA.) (See instructions.)

DESIGN PUMP CAPACITY: 35 Gallons Per Minute

Proposed Action

CHECK ONE

- [X] Drill New Well
- [ ] Deepen
- [ ] Replace
- [ ] Modify

If Deepening, Replacing or Modifying:

ORIGINAL WELL REGISTRATION NUMBER: 55-643481

MAXIMUM CAPACITY OF ORIGINAL WELL: Gallons Per Minute

DISTANCE & DIRECTION FROM ORIGINAL WELL: Feet

Location of Well

WELL LOCATION ADDRESS (IF ANY): 403 E. SAGUARO LN, BISBEE AZ 85603

TOWNSHIP (N/S)	RANGE (E/W)	SECTION	160 ACRE	40 ACRE	10 ACRE
24S	24E	11	SW ¼	SE ¼	NW ¼

COUNTY ASSESSOR'S PARCEL ID NUMBER

BOOK	MAP	PARCEL	# OF ACRES
101	43	005	2.8

PLACE OF WATER USE (ONLY IF DIFFERENT FROM LOCATION OF WELL)

TOWNSHIP (N/S)	RANGE (E/W)	SECTION	160 ACRE	40 ACRE	10 ACRE
			¼	¼	¼

COUNTY WHERE WELL IS LOCATED: COCHISE

SECTION 3: OWNER INFORMATION

Well Owner

FULL NAME OF COMPANY, ORGANIZATION, OR INDIVIDUAL: DON CAMPBELL

MAILING ADDRESS: 403 E. SAGUARO LN.

CITY / STATE / ZIP CODE: BISBEE AZ 85603

CONTACT PERSON NAME AND TITLE: OWNER

TELEPHONE NUMBER: 520-432-3672

FAX:

Landowner (if different from Well Owner)

FULL NAME OF COMPANY, GOVERNMENT AGENCY, OR INDIVIDUAL: SAME

MAILING ADDRESS: RECEIVED

CITY / STATE / ZIP CODE: APR 17 2007

CONTACT PERSON NAME AND TITLE: WATER MGMT

TELEPHONE NUMBER:

FAX:

SECTION 4:

Questions	Yes	No	If Yes:
1. Is the proposed well site within 100 feet of a septic tank system, sewer disposal area, landfill, hazardous materials or petroleum storage area or tank?		X	You must also request a variance (A.A.C. R12-15-818).
2. Is there another well name or identification number associated with this well (e.g., Lot 35 Well, Smith Well, etc.)?		X	PLEASE STATE
3. Is the proposed well a NEW well to be located within an Active Management Area? *(See instructions)*		X	Unless the well is a replacement well and the total number of operable exempt wells on the land is not increasing, you must also file a supplemental form A.R.S. § 45-454(C) & (D).
4. Is the proposed well the second exempt well on this parcel for the same use?		X	If the proposed well is in an Active Management Area, you must also file a supplemental form 55-40A.

Notice of Intent to Drill, Deepen, Replace or Modify a Well

WELL REGISTRATION NUMBER
55 - 215509

SECTION 5. DRILLING AUTHORIZATION

Drilling Firm

NAME: A-DRILLING

DWR LICENSE NUMBER: DWR-726

ROC LICENSE CATEGORY: C53

TELEPHONE NUMBER: 520-249-4116

FAX:

MAILING ADDRESS: 238 W. Purdy LN.

CITY / STATE / ZIP CODE: BISBEE AZ 85603

DATE CONSTRUCTION IS TO BEGIN:

SECTION 6. WATER / SITE INFORMATION

Principal Use of Water (CHECK ONE)	*Other Uses* of Water (CHECK ALL THAT APPLY)
☐ Irrigation	☐ Irrigation
☐ Utility	☐ Utility
☐ Commercial	☐ Commercial
☒ Domestic	☐ Domestic
☐ Municipal	☐ Municipal
☐ Industrial	☐ Industrial
☐ Mining	☐ Mining
☐ Stock	☐ Stock
☐ Recharge	☐ Recharge
☐ Dewatering	☐ Dewatering
☐ Other *(please specify):*	☐ Other *(please specify):*

SECTION 7. PROPOSED WELL CONSTRUCTION DESIGN (attach separate sheet if needed)

Borehole: DEPTH FROM SURFACE FROM (feet)	Borehole: DEPTH FROM SURFACE TO (feet)	Borehole: BOREHOLE DIAMETER (inches)	Casing: DEPTH FROM SURFACE FROM (feet)	Casing: DEPTH FROM SURFACE TO (feet)	Casing: OUTER DIAMETER (inches)	Casing: MATERIAL TYPE (T) STEEL	Casing: MATERIAL TYPE (T) PVC	Casing: MATERIAL TYPE (T) ABS	Casing: MATERIAL TYPE (T) IF OTHER TYPE, DESCRIBE	Casing: PERFORATION TYPE (T) BLANK OR NONE	Casing: PERFORATION TYPE (T) WIRE WRAP	Casing: PERFORATION TYPE (T) SHUTTER SCREEN	Casing: PERFORATION TYPE (T) MILLS KNIFE	Casing: PERFORATION TYPE (T) SLOTTED	Casing: PERFORATION TYPE (T) IF OTHER TYPE, DESCRIBE	GROUTING MATERIAL
0	20'	10"														
			0	20	7"	X*				X						Cement
0	350'	6"	20	350	6"		X							X		

RECEIVED
APR 17 2007
WATER MGMT

* ADWR well construction standards require a surface seal consisting of a minimum of 20 feet of steel casing. Cement grout must be used to fill the annular space between the surface casing and the borehole. (A.A.C. R12-15-811(B))

The Department's issuance of an authorization to drill a well is not a determination of whether water withdrawn from the well is legally surface water or groundwater. The legal nature of the water withdrawn from the well may be the subject of court action in the future as part of a determination of surface water rights in your area. If there are court proceedings that could affect your well, you will be notified and be given the opportunity to participate. If you have questions regarding the legal nature of the water to be withdrawn from your proposed well, please consult with an experienced civil engineer, hydrologist or water rights attorney.

For the purposes of determining appropriate fees outside AMAs or INAs, "domestic purposes" is defined as "uses related to the supply, service and activities of households and private residences and includes the application of water to less than 2 acres of land to produce plants or parts of plants for sale or human consumption, or for use as feed for livestock, range livestock or poultry, as such terms are defined in A.R.S. § 3-1201."

I state that this notice is filed in compliance with A.R.S. § 45-596 and is complete and correct to the best of my knowledge and belief.

TYPE OR PRINT NAME AND TITLE: DON CAMPBELL OWNER

SIGNATURE OF WELL OWNER: D. Campbell — DATE: 4/11/07

SIGNATURE OF LANDOWNER, IF APPLICABLE (SEE INSTRUCTIONS): D. Campbell — DATE: 4/11/07

Notice of Intent to Drill, Deepen, Replace or Modify a Well

WELL REGISTRATION NUMBER
55 - 215509

CHECK ONE: ☒ FILING MANUALLY
☐ FILING ELECTRONICALLY* *DRILLER'S E-MAIL ADDRESS: _____

COUNTY OR LOCAL HEALTH AUTHORITY APPROVAL CODE

If applicant is filing this NOI electronically via the ADWR website and County approval is required, please indicate approval by providing a County Approval Code.

COUNTY APPROVAL CODE

WELL SITE PLAN

NAME OF WELL OWNER
DON CAMPBELL

COUNTY ASSESSOR'S PARCEL ID NUMBER

BOOK	MAP	PARCEL
101	43	005

- If this well will be a domestic well on 5 acres or less, please draw the following: (1) the boundaries of your property; (2) the proposed well location; (3) the locations of all septic tank systems and sewer systems on the property or within 100 feet of the well location, even if on neighboring properties; and (4) any permanent structures on the property that may aid in locating the well. If the parcel is vacant land or lacks a septic tank or sewer system, please indicate this.
- Indicate the distance between the proposed well location and any septic tank system or sewer system.

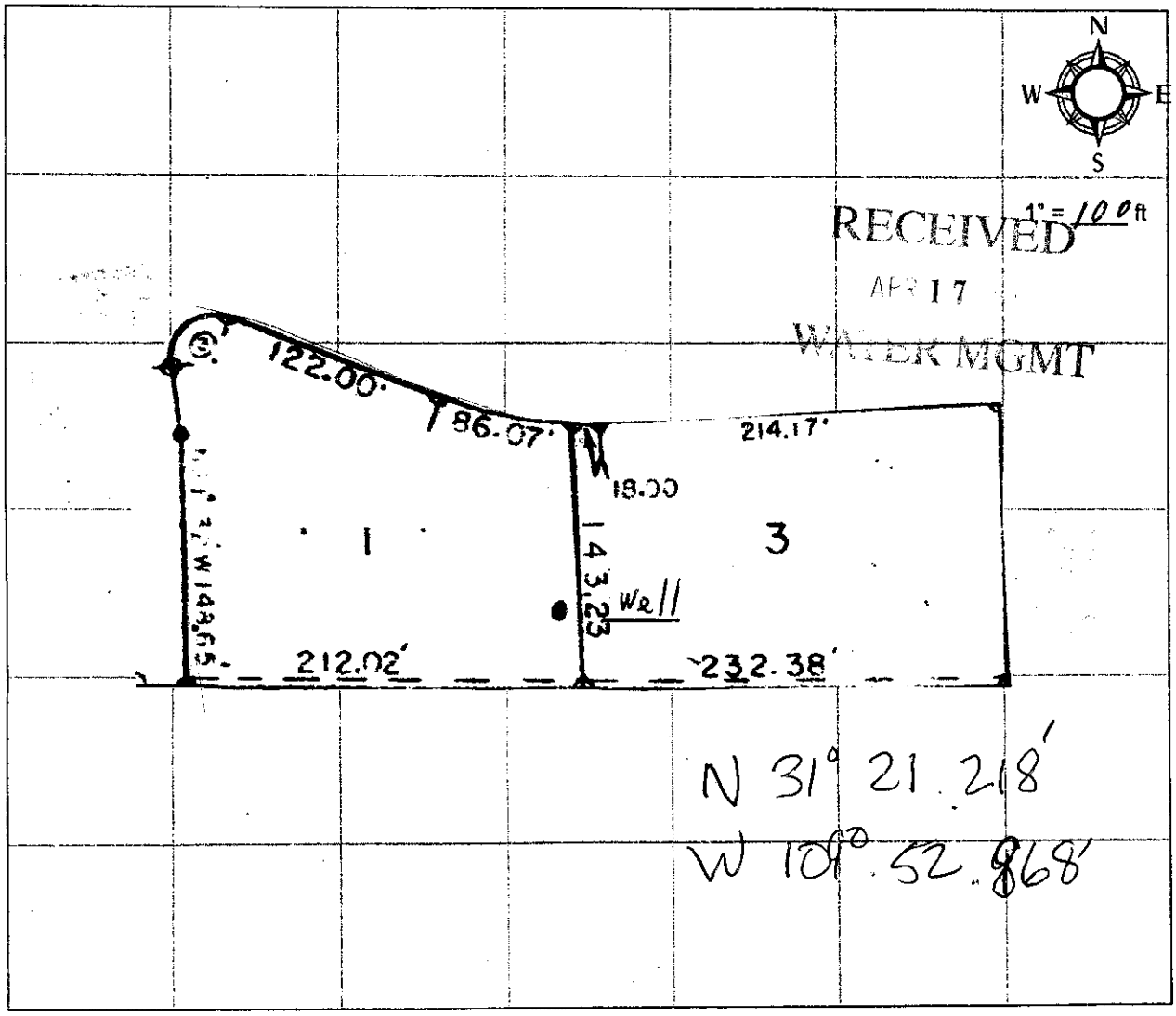

RECEIVED
APR 17
WATER MGMT

COUNTY OR LOCAL AUTHORITY NAME AND TITLE
CARLOS DIAZ R.S.

COUNTY OR LOCAL AUTHORITY SIGNATURE
Carlos Diaz R.S.

TELEPHONE NUMBER 520-432-9442 DATE

Official County or Local Seal or Stamp

APPROVED BY THE COCHISE COUNTY ENVIRONMENTAL HEALTH DIVISION

DATE April 12 2007

BY Carlos Diaz R.S.

Printed: 04/17/2007 9:34:48 AM

215509

Store 0010
Sale Receipt #
04/17/2007
Page 1

Arizona Department of Water Resources

3550 N Central Ave
Phoenix AZ 85012

Date: 04/17/2007
Cashier: WRRAT
Type: Mail

DON CAMPBELL
225 E. THORPE
LAS CRUCES,NM 88005

DCS/INV#	DESCRIPTION		ATTR	SIZE	QTY	PRICE	EXT PRICE
F 72	4439-06	NOTICE OF INTENT TO DRILL WELL			1	100.00	100.00
				1 Unit(s)		Subtotal:	100.00
						RECEIPT TOTAL:	**100.00**
						Tendered:	100.00

Check #: 100.00 # 2921

DON CAMPBELL
WELL OWNER

We Appreciate Your Business!

ARIZONA DEPARTMENT OF WATER RESOURCES
Information Management Unit
P.O. Box 458, Phoenix, Arizona 85001-0458
(602) 771-8527 * (800) 352-8488
www.water.az.gov

Well Driller Report and Well Log

RECEIVED
OCT 23 2006
INFORMATION MANAGEMENT

This report should be prepared by the driller in detail and filed with the Department within 30 days following completion of the well.

** PLEASE PRINT CLEARLY **

FILE NUMBER: D(23-24) 32 ACD
WELL REGISTRATION NUMBER: 55- 212268
PERMIT NUMBER (IF ISSUED):

SECTION 1. DRILLING AUTHORIZATION

Mail To:

Drilling Firm

NAME	DWR LICENSE NUMBER
TANNER WELL SERVICE	133
ADDRESS	TELEPHONE NUMBER
7914 NORTH FRONTIER ROAD	520-378 1606
CITY/STATE/ZIP	FAX
MCNEAL, AZ 85617-9718	520 - 803 - 7400

SECTION 2. REGISTRY INFORMATION

Well Owner

FULL NAME OF COMPANY, ORGANIZATION OR INDIVIDUAL: JAMES E BURKE
MAILING ADDRESS: PO BOX 4623
CITY / STATE / ZIP: BISBEE, AZ 85603
CONTACT PERSON NAME AND TITLE:
TELEPHONE NUMBER: 520-236-3319
FAX:
WELL NAME (e.g., MW-1, PZ-3, Lot 25 Well, Smith Well, etc.):

Location of Well

WELL LOCATION ADDRESS (IF ANY): 11 YUCCA ST. BISBEE

TOWNSHIP (N/S)	RANGE (E/W)	SECTION	160 ACRE	40 ACRE	10 ACRE
23 S	24 E	32	NE 1/4	SW 1/4	SE 1/4

LATITUDE			LONGITUDE		
31 ° Degrees	23 . Minutes	24 3 "N Seconds	109 ° Degrees	55 . Minutes	48 9 "W Seconds

METHOD OF LATITUDE / LONGITUDE (CHECK ONE): [X] *GPS: Hand-Held [ ] USGS Quad Map [ ] Conventional Survey [ ] *GPS: Survey-Grade

LAND SURFACE ELEVATION AT WELL: 4753 Feet Above Sea Level

METHOD OF ELEVATION (CHECK ONE): [X] *GPS: Hand-Held [ ] USGS Quad Map [ ] Conventional Survey [ ] *GPS: Survey-Grade

*IF GPS WAS USED, GEOGRAPHIC COORDINATE DATUM (CHECK ONE): [X] NAD-83 [ ] Other (please specify):

COUNTY	ASSESSOR'S PARCEL ID NUMBER BOOK	MAP	PARCEL
COCHISE	102	30	114T

SECTION 3. WELL CONSTRUCTION DETAILS

Drill Method (CHECK ONE)
- [X] Air Rotary
- [ ] Bored or Augered
- [ ] Cable Tool
- [ ] Dual Rotary
- [ ] Mud Rotary
- [ ] Reverse Circulation
- [ ] Driven
- [ ] Jetted
- [ ] Air Percussion / Odex Tubing
- [ ] Other (please specify)

Method of Well Development (CHECK ONE)
- [X] Airlift
- [ ] Bail
- [ ] Surge Back
- [ ] Surge Pump
- [ ] Other (please specify)

Method of Sealing at Reduction Points (CHECK ONE)
- [X] None
- [ ] Packed
- [ ] Swedged
- [ ] Welded
- [ ] Other (please specify)

Condition of Well (CHECK ONE)
- [X] Capped
- [ ] Pump Installed

Construction Dates
DATE WELL CONSTRUCTION STARTED: 10-2-06
DATE WELL CONSTRUCTION COMPLETED: 10-11-06

I state that this notice is filed in compliance with A.R.S. § 45-596 and is complete and correct to the best of my knowledge and belief.

DRILLING FIRM	SIGNATURE OF QUALIFYING PARTY	DATE
TANNER WELL SERVICE	Matthew L Tanner	10-20-06

Well Driller Report and Well Log

WELL REGISTRATION NUMBER
55- 212268

SECTION 4. WELL CONSTRUCTION DESIGN (AS BUILT) (attach additional page if needed)

DEPTH OF BORING		DEPTH OF COMPLETED WELL	
781	Feet Below Land Surface	781	Feet Below Land Surface

Water Level Information

STATIC WATER LEVEL	DATE MEASURED	TIME MEASURED	IF FLOWING WELL, METHOD OF FLOW REGULATION
613 Feet Below Land Surface	10-11-06	10:51 AM	☐ Valve ☐ Other:

Borehole			Installed Casing															
DEPTH FROM SURFACE			DEPTH FROM SURFACE			MATERIAL TYPE (X)				PERFORATION TYPE (X)							
FROM (feet)	TO (feet)	BOREHOLE DIAMETER (inches)	FROM (feet)	TO (feet)	OUTER DIAMETER (inches)	STEEL	PVC	ABS	IF OTHER TYPE, DESCRIBE	BLANK OR NONE	WIRE WRAP	SHUTTER SCREEN	MILLS KNIFE	SLOTTED	IF OTHER TYPE, DESCRIBE	SLOT SIZE IF ANY (inches)
0	20	12"	+1	20	8 5/8"	X				X						
20	781	10"	0	661	6 5/8		X			X						
			661	781	6 5/8		X							X		7 8 x 6"

Installed Annular Material

DEPTH FROM SURFACE		ANNULAR MATERIAL TYPE (X)								FILTER PACK		
						BENTONITE						
FROM (feet)	TO (feet)	NONE	CONCRETE	NEAT CEMENT OR CEMENT GROUT	CEMENT-BENTONITE GROUT	GROUT	CHIPS	PELLETS	IF OTHER TYPE OF ANNULAR MATERIAL, DESCRIBE	SAND	GRAVEL	SIZE
0	20			X								

Well Driller Report and Well Log

WELL REGISTRATION NUMBER
55- 212268

SECTION 5. GEOLOGIC LOG OF WELL

DEPTH FROM SURFACE FROM (feet)	DEPTH FROM SURFACE TO (feet)	DESCRIPTION Describe material, grain size, color, etc.	Check (X) every interval where water was encountered
0	2	TOPSOIL	
2	40	CALACHEE & ROCK	
40	150	BROWN CLAY & ROCK	
150	630	RED SHALE - HARD	
630	781	RED SHALE w/ THIN LAYERS OF GREY SHALE	X

Well Driller Report and Well Log

WELL REGISTRATION NUMBER
55- 212268

SECTION 6. WELL SITE PLAN

NAME OF WELL OWNER	COUNTY ASSESSOR'S PARCEL ID NUMBER		
	BOOK	MAP	PARCEL
JAMES E BURKE	102	30	114T

Please draw the following: (1) the boundaries of property on which the well was located; (2) the proposed well location; (3) the locations of all septic tank systems and sewer systems on the property or within 100 feet of the well location, even if on neighboring properties; and (4) any permanent structures on the property that may aid in locating the well.

Please indicate the distance between the well location and any septic tank system or sewer system.

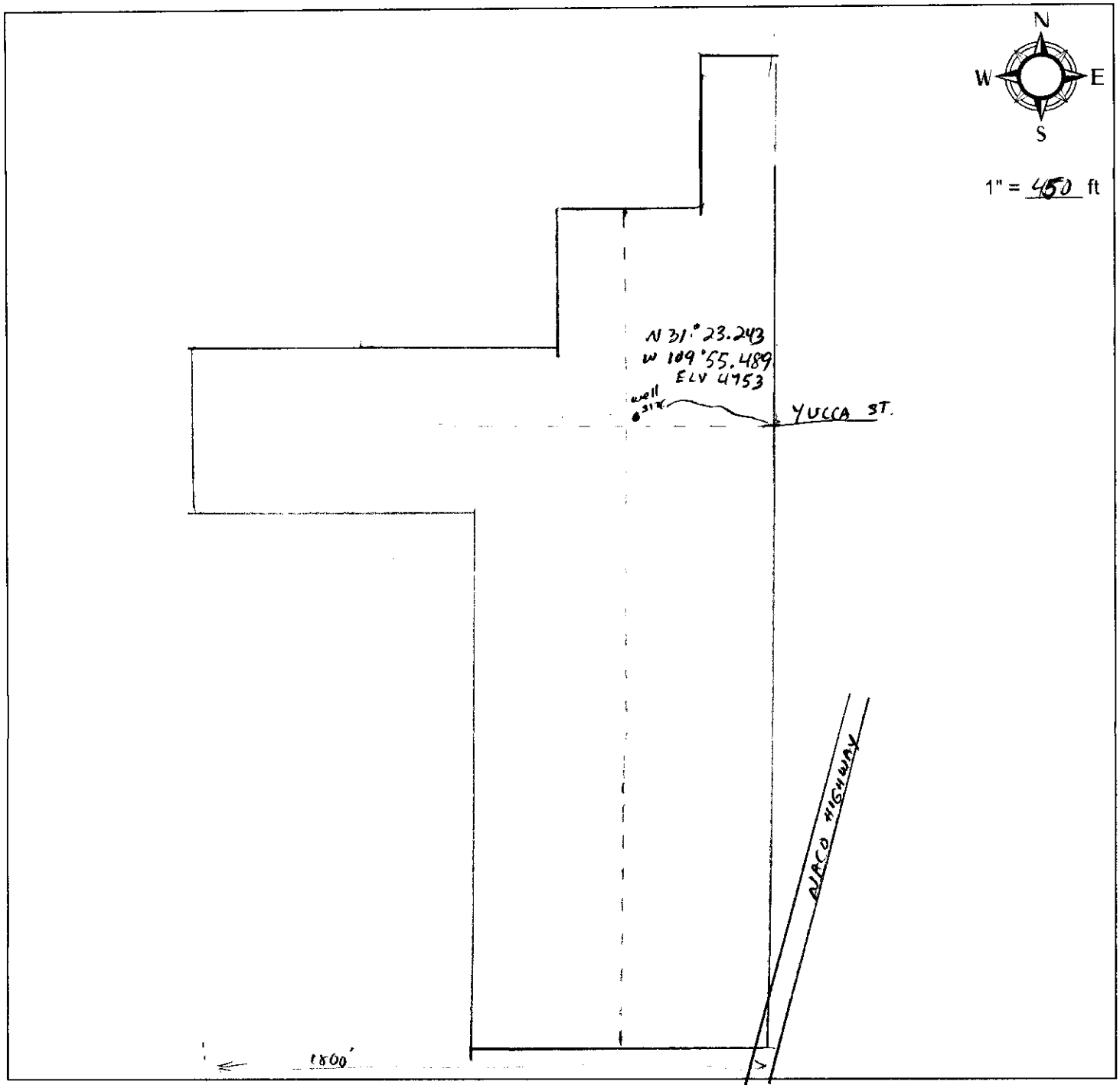

ARIZONA DEPARTMENT OF WATER RESOURCES

WATER MANAGEMENT SUPPORT SECTION

3550 N. Central Avenue
Phoenix, Arizona 85012

THIS AUTHORIZATION SHALL BE IN POSSESSION OF THE DRILLER DURING ALL DRILL OPERATIONS

WELL REGISTRATION NO: 55-212268

AUTHORIZED DRILLER: TANNER WELL SERVICE LICENSE NO: 133

NOTICE OF INTENTION TO DRILL AN EXEMPT WELL(S) HAS BEEN FILED WITH THE DEPARTMENT BY:

WELL OWNER: JAMES E BURKE PO BOX 4623 BISBEE, AZ 85603

THE WELL(S) IS/ARE TO BE LOCATED IN THE:
SE ¼ OF THE SW ¼ OF THE NE ¼ SECTION 32 TOWNSHIP 23 SOUTH RANGE 24 EAST

NO. OF WELLS IN THIS PROJECT: 1 ASSESSOR PARCEL NO: 102-30-114T

THIS AUTHORIZATION EXPIRES AT MIDNIGHT ON THE 14TH DAY OF MAY, 2007

WATER MANAGEMENT SUPPORT

THE DRILLER MUST FILE A LOG OF THE WELL
WITHIN 30 DAYS OF COMPLETION OF DRILLING

GREAT SEAL OF THE STATE OF ARIZONA
DITAT DEUS
1912

ARIZONA DEPARTMENT OF WATER RESOURCES
3550 N. Central Avenue, Phoenix, Arizona 85012
Telephone (602) 771-8500
Fax (602) 771-8691

May 15, 2006

Janet Napolitano
Governor

Herbert R. Guenther
Director

JAMES E BURKE
PO BOX 4623
BISBEE, AZ 85603

Registration No. 55-212268
File No. D(23-24) 32 ACD

Dear Well Owner:

Enclosed is a copy of the Notice of Intention (NOI) to Drill a well that you recently filed with this Department pursuant to A.R.S. § 45-596. This is to inform you that the Department has approved the NOI and has mailed or otherwise provided a drilling card authorizing the drilling of the well to the well driller identified in the NOI. The driller may not begin drilling until he has received the drilling card, which must be displayed on the drill rig during drilling.

Well drilling activities must be completed within one year after the date the NOI was filed with the Department. If drilling is not completed within one year, you must file a new NOI before proceeding with further drilling. If in the course of drilling the well, it is determined that the well cannot be successfully completed as initially intended (dry hole, cave in, lost tools, etc.), the well must be properly abandoned and a Well Abandonment Completion Report must be filed as required by A.A.C. R12-15-816(F).

If you change drillers, you must notify the Department of the new driller's identity. Please ensure that the new driller is licensed by the Department to drill the type of well you require. A new driller may not begin drilling until he receives a new drilling card from the Department. If you are drilling a new or replacement well and it is necessary to change the location of the proposed well, you may not proceed with drilling until you file an amended NOI with the Department and the Department issues an amended drilling card to the driller. If county approval was required for the original well site plan (this applies to domestic wells on parcels that are five acres or less), you must submit a new well site plan with the new well location to your local county health authority for approval prior to filing the amended NOI with the Department.

A.R.S. § 45-600 requires the registered well owner to complete and file a Pump Installation Completion Report form (DWR form 55-56) within 30 days after the installation of pumping equipment. A form is enclosed for your use. Also enclosed is a well owner's guide that provides useful information and advice concerning your upcoming well construction project. A.R.S.§ 45-600 also requires the driller to file a complete and accurate Well Drillers Report and Well Log (DWR form 55-55) within 30 days after completion of drilling. That form was mailed to your driller with the drilling card. You should insist and ensure that all of the required forms are accurately completed and timely filed with the Department.

Please be advised that A.R.S. § 45-593(C) requires the person to whom a well is registered to notify the Department of a change in ownership of the well and/or information pertaining to the physical characteristics of the well in order to keep this well registration file current and accurate. Any change in well information or a request to change well driller must be filed on a Request to Change Well Information form (DWR form 55-71A) that may be downloaded from the ADWR Internet website at <http://www.water.az.gov/adwr/content/forms/default.htm#NOI>.

Sincerely,

Danita Haywood
NOI Unit
Water Management Support Section

Enclosures

Arizona Department of Water Resources
Water Management Support Section
P.O. Box 458 • Phoenix, Arizona 85001-0458
(602) 771-8500 • (800) 352-8488
(602) 771-8691 fax • www.azwater.gov

Notice of Intent to Drill, Deepen, Replace or Modify a Well

(except a Non-Exempt Well in an Active Management Area)

$150 or $100 FEE

- Review instructions prior to completing form in black or blue ink.
- You must include with your Notice:
- Check or money order in the amount of the appropriate filing fee. For a well located within an AMA or INA, the fee is $150.00. For a well not located within an AMA or INA, the fee is $100.00 if the well will be used solely for domestic purposes (see page 2 and instructions) and will have a pump with a maximum capacity of not more than 35 gallons per minute. Otherwise, the fee is $150.00.
- Authority for fee: A.R.S. § 45-596.

** PLEASE PRINT CLEARLY **

AMA / INA	B	SB
		74
RECEIVED DATE	WS	
5.15.06	11	
ISSUED DATE	WQARF	CERCLA
5.15.06	—	

FILE NUMBER: D(23-24)32ACD
WELL REGISTRATION NUMBER: 55212268

SECTION 1. COUNTY OR LOCAL HEALTH AUTHORITY APPROVAL (if applicable)

If water from the proposed well will be used for domestic purposes on a parcel of land of 5 or fewer acres, the applicable county or local health authority must endorse all items in Section 1 within one year before submission to the Department of Water Resources. You must also attach a site plan (pg. 3).

CHECK ONE

☐ County or Local Health Authority Recommends Approval (pursuant to A.R.S. § 45-596 (G) and (F))
- ☐ Field Inspection Performed
- ☐ Site Plan Review Only

☐ Insufficient Information to Make a Determination

Official County or Local Seal or Stamp

COUNTY OR LOCAL AUTHORITY NAME AND TITLE

TELEPHONE NUMBER | DATE | COUNTY OR LOCAL AUTHORITY SIGNATURE

SECTION 2. REGISTRY INFORMATION

Well Type

CHECK ONE

☒ Exempt
(Pump has a maximum capacity of not more than 35 gpm and water is not used for irrigation purposes inside an AMA.)
(See instructions.)

☐ Non-Exempt
(Pump has a maximum capacity of more than 35 gpm and the well is located outside an AMA.)
(See instructions.)

DESIGN PUMP CAPACITY: 20 Gallons Per Minute

Proposed Action

CHECK ONE

☒ Drill New Well
☐ Deepen
☐ Replace
☐ Modify

If Deepening, Replacing or Modifying:
ORIGINAL WELL REGISTRATION NUMBER: 55 -
MAXIMUM CAPACITY OF ORIGINAL WELL: Gallons Per Minute
DISTANCE & DIRECTION FROM ORIGINAL WELL: Feet

Location of Well

WELL LOCATION ADDRESS (IF ANY): 11 Yucca St., Bisbee AZ 85603

TOWNSHIP (N/S)	RANGE (E/W)	SECTION	160 ACRE	40 ACRE	10 ACRE
23 S	24 E	32	NE ¼	SW ¼	SE ¼

COUNTY ASSESSOR'S PARCEL ID NUMBER

BOOK	MAP	PARCEL	# OF ACRES
102	30	114T	34.25

PLACE OF WATER USE (ONLY IF DIFFERENT FROM LOCATION OF WELL)

TOWNSHIP (N/S)	RANGE (E/W)	SECTION	160 ACRE	40 ACRE	10 ACRE
			¼	¼	¼

COUNTY WHERE WELL IS LOCATED: Cochise County

SECTION 3. OWNER INFORMATION

Well Owner

FULL NAME OF COMPANY, ORGANIZATION, OR INDIVIDUAL: James E. Burke + Marian Weaver
MAILING ADDRESS: PO Box 4623
CITY / STATE / ZIP CODE: Bisbee, AZ 85603
CONTACT PERSON NAME AND TITLE: Jim Burke
TELEPHONE NUMBER: (520) 236-3319 | FAX:

Landowner (if different from Well Owner)

FULL NAME OF COMPANY, GOVERNMENT AGENCY, OR INDIVIDUAL:
MAILING ADDRESS:
CITY / STATE / ZIP CODE:
CONTACT PERSON NAME AND TITLE:
TELEPHONE NUMBER | FAX:

SECTION 4.

Questions	Yes	No	If Yes:
1. Is the proposed well site within 100 feet of a septic tank system, sewer disposal area, landfill, hazardous materials or petroleum storage area or tank?		X	You must also request a variance (A.A.C. R12-15-818).
2. Is there another well name or identification number associated with this well (e.g., Lot 35 Well, Smith Well, etc.)?		X	PLEASE STATE
3. Is the proposed well a NEW well to be located within an Active Management Area? *(See instructions)*		X	Unless the well is a replacement well and the total number of operable exempt wells on the land is not increasing, you must also file a supplemental form A.R.S. § 45-454(B) & (D).
4. Is the proposed well the second exempt well on this parcel for the same use?		X	If the proposed well is in an Active Management Area, you must also file a supplemental form 55-40A.

RECEIVED
MAY 15
GROUNDWATER MGT

Notice of Intent to Drill, Deepen, Replace or Modify a Well

WELL REGISTRATION NUMBER
55- 212268

SECTION 5. DRILLING AUTHORIZATION

Drilling Firm

NAME: Tanner Well Service LLC

DWR LICENSE NUMBER: 133

ROC LICENSE CATEGORY: C-53

TELEPHONE NUMBER: 520-378-1606

FAX: 520-803-7400

MAILING ADDRESS: 7914 N. FRONTIER RD.

CITY / STATE / ZIP CODE: McNeal, Az. 85617

DATE CONSTRUCTION IS TO BEGIN: AUGUST 2006

SECTION 6. WATER / SITE INFORMATION

***Principal Use* of Water** (CHECK ONE)	***Other Uses* of Water** (CHECK ALL THAT APPLY)
☐ Irrigation	☐ Irrigation
☐ Utility	☐ Utility
☐ Commercial	☐ Commercial
☒ Domestic	☒ Domestic
☐ Municipal	☐ Municipal
☐ Industrial	☐ Industrial
☐ Mining	☐ Mining
☐ Stock	☐ Stock
☐ Recharge	☐ Recharge
☐ Dewatering	☐ Dewatering
☐ Other *(please specify)*:	☐ Other *(please specify)*:

SECTION 7. PROPOSED WELL CONSTRUCTION DESIGN (attach a separate sheet if needed)

Borehole			Casing													
DEPTH FROM SURFACE			DEPTH FROM SURFACE			MATERIAL TYPE (T)				PERFORATION TYPE (T)						
FROM (feet)	TO (feet)	BOREHOLE DIAMETER (inches)	FROM (feet)	TO (feet)	OUTER DIAMETER (inches)	STEEL	PVC	ABS	IF OTHER TYPE, DESCRIBE	BLANK OR NONE	WIRE WRAP	SHUTTER SCREEN	MILLS KNIFE	SLOTTED	IF OTHER TYPE, DESCRIBE	GROUTING MATERIAL
0	20	12	+1	20	8 5/8	X*				X						Cement
20	340	8	0	280	6 5/8		X			X						
			280	340	6 5/8		X							X		

* ADWR well construction standards require a surface seal consisting of a minimum of 20 feet of steel casing. Cement grout must be used to fill the annular space between the surface casing and the borehole. (A.A.C. R12-15-811(B))

The Department's issuance of an authorization to drill a well is not a determination of whether water withdrawn from the well is legally surface water or groundwater. The legal nature of the water withdrawn from the well may be the subject of court action in the future as part of a determination of surface water rights in your area. If there are court proceedings that could affect your well, you will be notified and be given the opportunity to participate. If you have questions regarding the legal nature of the water to be withdrawn from your proposed well, please consult with an experienced civil engineer, hydrologist or water rights attorney.

For the purposes of determining appropriate fees outside AMAs or INAs, "domestic purposes" is defined as "uses related to the supply, service and activities of households and private residences and includes the application of water to less than 2 acres of land to produce plants or parts of plants for sale or human consumption, or for use as feed for livestock, range livestock or poultry, as such terms are defined in A.R.S. § 3-1201."

I state that this notice is filed in compliance with A.R.S. § 45-596 and is complete and correct to the best of my knowledge and belief.

TYPE OR PRINT NAME AND TITLE: James E. Burke

SIGNATURE OF WELL OWNER: [signature] DATE: 3/7/06

SIGNATURE OF LANDOWNER, IF APPLICABLE (SEE INSTRUCTIONS) DATE:

RECEIVED
MAY 15 2006
GROUNDWATER MGT

Arizona Department of Water Resources
Water Management Support Section
P.O. Box 458 • Phoenix, Arizona 85001-0458
(602) 771-8500 • (800) 352-8488
(602) 771-8691 fax • www.azwater.gov

Notice of Intent to Drill, Deepen, Replace or Modify a Well
(except a Non-Exempt Well in an Active Management Area)

$150 or $100 FEE

- Review instructions prior to completing form in Black or Blue Ink
- You must provide well use *Action*
- Check or money order in the amount of the appropriate fee(s) for a well located within an AMA or INA, the fee is $150.00; for a well not located within an AMA or INA, the fee is $150.00 if the well will be used solely for domestic purposes (see page 2 and instructions) and will have a pump with a maximum capacity of not more than 35 gallons per minute. Otherwise, the fee is $150.00
- Authority for fee: A.R.S. § 45-596.

** PLEASE PRINT CLEARLY **

AMA: NA	S SB
GROUPT DATE	WS
SUBDIV DATE	1/4 1/4 1/4 PDTA

FILE NUMBER

WELL REGISTRATION NUMBER
55 21 22108

RECEIVED
MAY 5 2006
WATER MGT

SECTION 1. COUNTY OR LOCAL HEALTH AUTHORITY APPROVAL (if applicable)

If water from the proposed well will be used for domestic purposes on a parcel of land of 5 or fewer acres, the applicable county or local health authority must endorse all items in Section 1 within one year before submission to the Department of Water Resources. You must also attach a site plan (pg. 3).

CHECK ONE

[ ] County or Local Health Authority Recommends Approval (pursuant to A.R.S. § 45-596 (G) and (F))
- [ ] Field Inspection Performed
- [ ] Site Plan Review Only

[ ] Insufficient Information to Make a Determination

COUNTY OR LOCAL AUTHORITY NAME AND TITLE

Official County or Local Health Authority Seal and Signature

THE NATURE CONSERVANCY
AMERICAN ELK

The Nature Conservancy

James E. Burke
Marian Weaver
P.O. Box 4623
Bisbee, AZ 85603

2704

DATE 3/7/06

91-170/1221 AZ
8423

PAY TO THE ORDER OF A.D.W.R $100-

One Hundred dollars even DOLLARS

Security features are included. Details on back.

Bank of America

ACH R/T 122101706

FOR Well drilling fee

[redacted] MP

Printed on Recycled Paper. The Nature Conservancy ©Janet Hass

SIGNATURE

e Az 85603

160 ACRE	40 ACRE	10 ACRE
NE ¼	SW ¼	SE ¼

ER

PARCEL
114T

OF ACRES
34.25

ENT FROM LOCATION OF WELL)

160 ACRE	40 ACRE	10 ACRE
¼	¼	¼

SECTION 3. OWNERSHIP INFORMATION

Well Owner

FULL NAME OF COMPANY, GOVERNMENT AGENCY, OR INDIVIDUAL
James E. Burke + Marian Weaver

MAILING ADDRESS
Po Box 4623

CITY, STATE, ZIP CODE
Bisbee, AZ 85603

CONTACT PERSON NAME AND TITLE
Jim Burke

TELEPHONE NUMBER
(520) 236-3319

FAX

Landowner (if different from Well Owner)

FULL NAME OF COMPANY, GOVERNMENT AGENCY, OR INDIVIDUAL

MAILING ADDRESS

CITY, STATE, ZIP CODE

CONTACT PERSON NAME AND TITLE

TELEPHONE NUMBER

FAX

SECTION 4.

Questions	Yes	No	If Yes:
1. Is the proposed well site within 100 feet of a septic tank system, sewer disposal area, landfill, hazardous materials or petroleum storage area or tank?		X	You must also submit a notice (A.A.C. R12-15-818)
2. Is there another well name or identification number associated with this well (e.g. 1st DA Well, Death Valley Well, etc.)?		X	PLEASE LIST
3. Is the proposed well a replacement well? (see instructions)		X	Unless the well is a replacement well and the sole purpose of operable exempt wells on the land is not increasing, you must also file a Supplemental Form (A.R.S. § 45-604(D) & (E))
4. Is the proposed well to be located in an Active Management Area (AMA)? (see instructions)		X	If a proposed well is in an Active Management Area, you must also file a Supplemental Form (A.R.S. § 45-604(D))

MP 6/ 40 (Revised 10/05) (Page 1 of 3)

DEPARTMENT OF WATER RESOURCES
99 EAST VIRGINIA AVENUE
PHOENIX, ARIZONA 85004



REGISTRATION OF EXISTING WELLS

READ INSTRUCTIONS ON BACK OF THIS FORM BEFORE COMPLETING
PRINT OR TYPE — FILE IN DUPLICATE

11

FOR OFFICE USE ONLY
REGISTRATION NO. 55- 602134
FILE NO. D(24-24)5 dcb
FILED 1-22-82 (DATE) AT 8 (TIME)
INA —
AMA

REGISTRATION FEE (CHECK ONE)
EXEMPT WELL (NO CHARGE) ☐
NON-EXEMPT WELL — $10.00 ☐

1. Name of Registrant: Ben W. Duree
   Ben W. Duree
   El Rancho Notso Grande
   Route 1, Naco Highway
   Bisbee, Arizona 85603
   (Address) R.R. 1 Naco Hwy (City) Bisbee (State) AZ (Zip) 85603

2. File and/or Control Number under previous groundwater law:
   D24024005 DC BASI (File Number) 35- 29403 (Control Number)

3. a. The well is located within the NW ¼ SW ¼ SE ¼, Section 05, of Township 24-09 N/S, Range 24.0E E/W, G & SRB & M, in the County of Cochise.
   b. If in a subdivision: Name of subdivision N/A, Lot No. —, Address —.

4. The principal use(s) of water (Examples: irrigation - stockwater - domestic - municipal - industrial) Domestic.

5. If for irrigation use, number of acres irrigated from well N/A.

6. Owner of land on which well is located. If same as Item 1, check this box ☑
   (Address) (City) (State) (Zip)

7. Well data (If data not available, write N/A)
   a. Depth of Well 300 feet
   b. Diameter of casing 06 inches
   c. Depth of casing 300 feet
   d. Type of casing Perforated or Slotted Casing
   e. Maximum pump capacity 25 gallons per minute.
   f. Depth to water 80 feet below land surface.
   g. Date well completed 9 (Month) 6 (Day) 74 (Year).

8. The place(s) of use of water. If same as Item 3, check this box ☑.
   ____¼ ____¼ ____¼, Section ____ Township ____ Range ____
   ____¼ ____¼ ____¼, Section ____ Township ____ Range ____
   Attach additional sheet if necessary.

9. DATE 1-21-82 SIGNATURE OF REGISTRANT Ben W. Duree

MICROFILMED

INSTRUCTIONS FOR COMPLETING REGISTRATION FORM

General Instructions

1. A person who owns an "Existing Well" shall register the well, pursuant to A.R.S. 45-593, by filing this form **in duplicate** with the Department of Water Resources not later than midnight June 14, 1982. The form must be completed and signed. Failure to do so will constitute a violation of A.R.S. 45-593, and may subject the well owner to injunction and/or civil penalties, pursuant to A.R.S. Title 45, Article 12.

2. An "Existing Well" means, (1) a well which was drilled on or before June 12, 1980 and which is not abandoned or sealed, or (2) a well which was not completed on or before June 12, 1980, but for which a Notice of Intention to Drill was on file with the Arizona Water Commission on or before June 12, 1980.

3. No registration fee is required for Exempt Wells. A $10.00 registration fee must accompany registration forms for all Non-Exempt Wells.

4. An "Exempt Well" means a well having a pump with a maximum capacity of not more than 35 gallons per minute which is used to withdraw groundwater. An Exempt Well may include the non-commercial irrigation of not more than 1 acre of land.

5. A "Non-Exempt Well" means a well that is not an "Exempt Well".

INSTRUCTIONS FOR REGISTRATION QUESTIONS

1. The Registrant must be the owner of the well and may be an individual, public or private corporation, company, partnership, firm, association, society, estate, trust, any other private organization or enterprise, the United States, any state, territory or country or a governmental entity, political subdivision or municipal corporation organized under or subject to the constitution and laws of this State.

2. If you own an existing irrigation well drilled at any time, or any other type of well drilled on or after June 20, 1968, you should have an assigned control and/or file number. Write these numbers in item 2. If you do not know the number, please explain the reason on the form or on an attached sheet.

3. a. Fill in the Section, Township and Range in all cases if it is available.
   b. If the well is in a subdivision and you have this information, give the subdivision name, Lot Number, and Address.

4. Show all purposes for which the water is used.

5. If the well is used for irrigation, give the number of acres irrigated in 1980 from the well.

6. If the owner of the land is an individual, give the last name, first name, middle initial. If the owner of the land is a corporation, partnership, firm, etc., fill in the appropriate title.

7. Complete the section on Well Data with the most accurate information available to you. If the data is not available, write N/A in the blanks.

8. Give the legal description of the place of use of the water. If place of use is in a subdivision and legal description is not available, give the subdivision name, Lot Number and/or address on the blank line.

9. The person in whose name a well is registered shall notify the Department of any change in ownership and shall keep all information on the registration record current and accurate. A form entitled "Change of Well Information/Ownership" is available for this purpose. A blank form will be furnished with the returned duplicate copy of the registration form.

ARIZONA DEPARTMENT OF WATER RESOURCES

GROUNDWATER MANAGEMENT SUPPORT SECTION
500 North Third Street, Phoenix, Arizona 85004-3903
Phone (602) 417-2470 Fax (602) 417-2422

RECEIVED
NOV 21 2000
RECORDS MGT

REQUEST FORM TO CHANGE WELL INFORMATION
OWNERSHIP * DRILLER * VARIANCE

Please complete the appropriate section of this request form and return to the above address with applicable fee. NOTE: A.R.S. §45-593.C requires that the Department be notified of change of well ownership and that the new owner is required to keep the Department's Well Registration records current and accurate. Well data and ownership changes must be submitted within thirty days after changes take place.

SAVE THIS FORM TO REPORT FUTURE CHANGES IN OWNERSHIP, CHANGES IN ADDRESS, OR CHANGE IN WELL DATA SUCH AS PUMP CAPACITY, CORRECTION OF LEGAL DESCRIPTION, CHANGE OF WELL DRILLER AND AMENDING INFORMATION PREVIOUSLY FILED.

1. **CHANGE OF WELL INFORMATION: (NO FEE REQUIRED)**

NOTE: If the location of the proposed well changes after drilling authority has been issued, **attach a $10.00 reissue fee for each well.**

WELL REGISTRATION NO. 55- 602134 **FILE NO:** D (24-24) 5 ~~DEB~~ DCB

If known, I/We request the following well information be changed: CHANGE OF OWNERSHIP

Date_____ **Signature of Current Well Owner**_____

2. **STATEMENT OF CHANGE OF WELL OWNERSHIP: ($10.00 FEE REQUIRED)**

NOTE: If this change consists of more than one well and the names are common: attach a $10.00 fee. Otherwise, each well requires a separate fee of $10.00.

I, BOB BULLARD, state that I am the **Previous/New Owner** of the well described below:

NW ¼ (10 Acre) SW ¼ (40 Acre) SE ¼ (160 Acre) of Section 05 Township 24-0S N/S Range 24 0E E/W

Well Registration No. 55- 602134 File No: D (24-24) 5 ~~DEB~~ DCB (if known)

BEN W. DUREE	BOB BULLARD
PRINT Previous Owner's Name	**PRINT** New Owner's Name
5-A CAMPBELL STREET	931 W. GEOFFREY STREET
Mailing Address	Mailing Address
BISBEE AZ 85603	BISBEE AZ 85603
City State Zip	City State Zip
520-432-7370	520-432-2090
Telephone Number	Telephone Number

Signature of Previous/New Well Owner Bob Bullard **Date** 11/17/00

ARIZONA DEPARTMENT OF WATER RESOURCES

GROUNDWATER MANAGEMENT SUPPORT SECTION
500 North Third Street, Phoenix, Arizona 85004-3903
Phone (602) 417-2470 Fax (602) 417-2422

REQUEST TO CHANGE WELL DRILLER — $10.00 FEE REQUIRED FOR EACH WELL

This request must be received by this Department and the Drill Card issued to the new drilling firm prior to the drilling or completion of any well.

Well Registration No. 55-_____ File No._____

Original Well Driller	**New Well Driller**
Mailing Address	**Mailing Address**
Telephone Number	**Telephone Number**
ADWR License Number	**ADWR License Number**
R.O.C. License Category	**R.O.C. License Category**
Typed or Printed Name of Well Owner	**Signature of Well Owner** **Date**

The fee charge for well ownership and reissue of drill card is authorized by R12-15-151, effective June 30, 1994.

4. REISSUE OF DRILLING AUTHORITY FOR VARIANCE REQUEST: ($10.00 EACH WELL)

NOTE: If extraordinary or unusual conditions exist, after the initial drilling authority has been issued, the well owner or well driller may request a variance from the provisions of R12-15-811.

WELL REGISTRATION NO. 55-_____ FILE NO:_____

I/WE REQUEST THE FOLLOWING WELL DRILLING AUTHORITY BE REISSUED PER THE ATTACHED VARIANCE REQUEST:

Signature of Well Owner/Well Driller_____ Date_____

EXEMPT WELL
FILING FEE: $3.00

DEPARTMENT OF WATER RESOURCES
NOTICE OF INTENTION TO DRILL OR DEEPEN AN EXEMPT WELL

EXEMPT WELL

Section 45-596, Arizona Revised Statutes, provides: A person may not drill or cause to be drilled any well or deepen or replace an existing well without first filing a Notice of Intention to Drill with the Department on a form prescribed and furnished by the Department. The well shall be completed within one year after the date of Notice. An exempt well means a well having a pump with a maximum design capacity of not more than 35 gallons per minute which is used to withdraw ground water. An exempt well may include the non-commercial irrigation of not more than 1 acre of land.

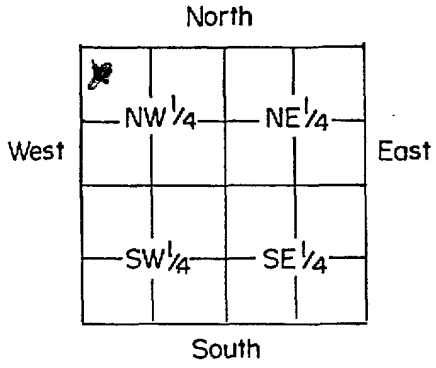

- Indicate Well Location by X
(Above diagram represents one 640 acre section)

WELL/LAND LOCATION:
1. Township 24S
2. Range 24E
3. Section 5
4. NW ¼ NW ¼ NW ¼
10 acre sub-division
5. County Cochise

6. Owner of Well:
Lou Brindley
Name
RT 1, 76 Della ST
Address
Bisbee AZ 85603
City State Zip

7. Owner of Land:
432-3359
Name
Address
City State Zip

DESCRIPTION OF WELL:
8. Diameter 6
Depth 300
9. Type of Casing PVC
10. Principle use of Water
Domestic
11. Other uses Intended
(If for non-commercial irrigation, state approximate area being cultivated.)
12. Construction will start about:
1 81
Month Year

PLACE OF USE:
13. Township 24
14. Range 24
15. Section 5
16. Legal description of land water is to be used on:
17. Design Pump Capacity
10 GPM
18. Action Requested:
Drill X
Deepen
Replace
19. This notice filed by:
Owner
Lessee
Driller X

Lee's Well Drilling
Name
P. O. Bx-4558
Huachuca City, AZ. 85616
Address
T-80
City State Zip
20. Drillers Name:
Lee's Well Drilling
Name
P. O. Bx-4558
Huachuca City, AZ. 85616
Address
City State Zip
48979 T-80
Department License Number

DO NOT WRITE IN THIS SPACE
OFFICE RECORD
FILE NO. D(24-24)5 bbb
FILED 1-14-81 BY jp
INPUT 1-16-81 BY Pat
DUPLICATE MAILED 1-23-81 BY pd
REGISTRATION NO 55-86775
AMA NON EXPANSION AREA —

1. Fill out this form in duplicate and mail to P.O. Box 2600, Phoenix, Arizona, 85002, or deliver to 222 N. Central Ave., Suite 550, Phoenix, Arizona, 85004.
2. If the Exempt Well is in fact a replacement (or deepening) well, state the registration number of the existing well.
3. Construction standards for new and replacement wells and the deepening and abandonment of existing wells, shall be in accordance with Department Rules and Regulations.

I, Leo D. Drew, state that the construction will be under the direct and personal supervision of the well driller designated on this form and that the designated driller hol a contractors license pursuant to ARS 45-595.

Jan 6, 81
Date

Leo D. Drew
Signature of Person Filing

Lee's Well Drilling
[illegible] 90 North
[illegible]nca City AZ 85616

STATE OF ARIZONA
ARIZONA WATER COMMISSION
WATER RIGHTS ADMINISTRATION
222 N. CENTRAL AVE — SUITE 550
PHOENIX, ARIZONA 85004

RECEIPT — FILE

KIND ENTRY	FILE REFERENCE NO.
55	86773
	THRU

№ 7356

ACCOUNT NO. FUND SOURCE	AGENCY	CHAPTER	DIV.	INT. ACCT.	ITEM DESCRIPTION	RATE	$ AMOUNT
					Filing Fee for Notice of Intention to Drill an Exempt Well (3 Wells)		3.00
					Water Rights (GW)		3.00
					File #D(17-12)16ccc Ashton 86774		
					File #D(16-12)34aaa Lundquist 86773		
					File #D(17-12)35bbb Brindley 86775		
					Paid Check #1375		

WATER PAYMENT
GUESTS 1
CHK NO 1375
3@ 3.00
55-I 9.00
TAX 0.00
TOTL 9.00
GEN.CHEK 9.00
1753 A 15:26

1-15-81 ps TOTAL $ 9.00

STATE OF ARIZONA

DEPARTMENT OF
WATER RESOURCES

WELL DRILLER REPORT

This report should be prepared by the driller in all detail and filed with the Department within 30 days following completion of the well.

1. **Owner** Lou Brindley
Name
Rt 1 76 Della St Bisbee AZ 85603
Address

2. **Lessee or Operator**
Name
Address

3. **Driller** Lee's Well Drilling
Name
P O Box 4558 Huachuca City AZ 85616
Address

4. **Location of well:** T24S R24E Sec5 NW NW NW

5. **Permit No.** (if issued)

DESCRIPTION OF WELL

6. **Total depth of hole** 360 ft.
7. **Type of Casing** PVC
8. **Diameter and length of casing** 6" in. from 0 to 360, in from to .
9. **Method of sealing at reduction points** Cement
10. **Perforated from** 340 to 360, from to , from to
11. **Size of cuts** 1/8" **Number of cuts per foot** one
12. **If screen was installed:** Length ft. Diam in. Type
13. **Method of construction** drilled
drilled, dug, driven, bored, jetted, etc.
14. **Date started** 4 (Month) 30 (day) 81 (year)
15. **Date completed** 4 (Month) 30 (day) 81 (year)
16. **Depth to water** 295 ft. (If flowing well, so state.)
17. **Describe point from which depth measurements were made, and give sea-level elevation if available.** Ground Level
18. **If flowing well, state method of flow regulation**
19. **REMARKS:**

DO NOT WRITE IN THIS SPACE
OFFICE RECORD
Registration No. 55-86775
Received By
Entered 5-28-81 By Pat
File No. D(24-24)5bbb

(Well log to appear on Reverse side)

MAY 1981
DEPARTMENT OF WATER RESOURCES



LOG OF WELL

Indicate depth at which water was first encountered, and the depth and thickness of water bearing beds. If water is artesian, indicate depth at which encountered, and depth to which it rose in well.

FROM (FEET)	TO (FEET)	DESCRIPTION OF FORMATION MATERIAL
0	2	Top
2	295	Rock & clay
295	360	Cemented clay

I hereby certify that this well was drilled by me (or under my supervision), and that each and all of the statements herein contained are true to the best of my knowledge and belief.

Driller [signature]
Name

Box 4558 Huachuca City
Address

Date May 10, 81

2-73

DEPARTMENT OF WATER RESOURCES
222 North Central Avenue - Suite 850
Phoenix, Arizona 85004



Registration No. 55-86775
Owner of
Well Site Lou Brindley
File No. D(24-24)5bbb

COMPLETION REPORT

1. A Completion Report is to be filed with the Department within 30 days after installation of pump equipment.

2. The tested pumping capacity of the well in gallons per minute for a nonflowing well should be determined by measuring the discharge of the pump after continuous operation for at least four hours and for a flowing well by measuring the natural flow at the land surface.

3. Drawdown of the water level for a nonflowing well should be measured in feet after not less than four hours of continuous operation and while still in operation and for a flowing well the shutin pressure should be measured in feet above the land or in pounds per square inch at the land surface.

4. The static groundwater level should be measured in feet from the surface immediately prior to the well capacity test.

LOCATION OF THE WELL:

T24S R24E Sec5 NW NW NW

Date Well Completed 3/15/81 Depth of Well 330

1. Well Test:
Test Pumping Capacity 6 GPM (Gallons per minute) Date Well Tested 3/20/81

Method of Discharge Measurement 5 gal Container (Weir, orifice, current meter, et cetera)

Static Groundwater Level 110' ft Drawdown 210' ft

Total Pumping Lift 320 ft Drawdown (Flowing well) lbs

2. Equipment Installed:

Kind of Pump Submersible (Turbine, Centrifugal, et cetera)

Kind of Power Elec. (Electric, Natural, Gas, et cetera) Horse Power Rating of Motor 1 hp

I HEREBY CERTIFY that the above statements are true to the best of my knowledge and belief.

L L Lohse
Signature

Box 4111
Address

Jun 25, 1981
Date

Nuevo C.t. AZ 85616
City State Zip

DEPARTMENT OF WATER RESOURCES
99 EAST VIRGINIA AVENUE
PHOENIX, ARIZONA 85004

RECEIVED
MAR 2 1982
DEP'T. OF
WATER RESOURCES

REGISTRATION OF EXISTING WELLS

READ INSTRUCTIONS ON BACK OF THIS FORM BEFORE COMPLETING
PRINT OR TYPE — FILE IN DUPLICATE

11

REGISTRATION FEE (CHECK ONE)	
EXEMPT WELL (NO CHARGE)	☐
NON-EXEMPT WELL — $10.00	☐

FOR OFFICE USE ONLY
REGISTRATION NO. 55- 633472
FILE NO. D(24-24)5CC
FILED 3-2-82 (DATE) AT 2:00pm (TIME)
INA —
AMA —

1. Name of Registrant:
BLOMMER F.V.
2839 AGATE DR SANTA CLARA CALIF 95051
(Address) (City) (State) (Zip)

2. File and/or Control Number under previous groundwater law:
D24024005ACCGS1 (File Number) 35- 68852 (Control Number)

3. a. The well is located within the SW ¼ SW ¼ ____ ¼, Section 05, of Township 24.0S N/S, Range 24.0E E/W, G & SRB & M, in the County of COCHISE.

b. If in a subdivision: Name of subdivision SUNSET ACRES, Lot No. 143/44, Address ____.

4. The principal use(s) of water (Examples: irrigation - stockwater (domestic) - municipal - industrial)
DOMESTIC (I AM ALERGIC TO CLORINATED WATER.

5. If for irrigation use, number of acres irrigated from well N/A.

6. Owner of land on which well is located. If same as Item 1, check this box ☑
____
(Address) (City) (State) (Zip)

7. Well data (If data not available, write N/A)
a. Depth of Well 350 feet
b. Diameter of casing 07 inches
c. Depth of casing 350 feet
d. Type of casing PERFORATED OR SLOTTED CASING
e. Maximum pump capacity 35 gallons per minute.
f. Depth to water 244 feet below land surface.
g. Date well completed NOVEMBER (Month) ____ (Day) 1978 (Year).

8. The place(s) of use of water. If same as Item 3, check this box ☑.
____¼ ____¼ ____¼, Section ____ Township ____ Range ____
____¼ ____¼ ____¼, Section ____ Township ____ Range ____
Attach additional sheet if necessary.

9. DATE Jan 16, 1982 SIGNATURE OF REGISTRANT F.V. Blommer

MICROFILMED

INSTRUCTIONS FOR COMPLETING REGISTRATION FORM

General Instructions

1. A person who owns an "Existing Well" shall register the well, pursuant to A.R.S. 45-593, by filing this form **in duplicate** with the Department of Water Resources not later than midnight June 14, 1982. The form must be completed and signed. Failure to do so will constitute a violation of A.R.S. 45-593, and may subject the well owner to injunction and/or civil penalties, pursuant to A.R.S. Title 45, Article 12.

2. An "Existing Well" means, (1) a well which was drilled on or before June 12, 1980 and which is not abandoned or sealed, or (2) a well which was not completed on or before June 12, 1980, but for which a Notice of Intention to Drill was on file with the Arizona Water Commission on or before June 12, 1980.

3. No registration fee is required for Exempt Wells. A $10.00 registration fee must accompany registration forms for all Non-Exempt Wells.

4. An "Exempt Well" means a well having a pump with a maximum capacity of not more than 35 gallons per minute which is used to withdraw groundwater. An Exempt Well may include the non-commercial irrigation of not more than 1 acre of land.

5. A "Non-Exempt Well" means a well that is not an "Exempt Well".

INSTRUCTIONS FOR REGISTRATION QUESTIONS

1. The Registrant must be the owner of the well and may be an individual, public or private corporation, company, partnership, firm, association, society, estate, trust, any other private organization or enterprise, the United States, any state, territory or country or a governmental entity, political subdivision or municipal corporation organized under or subject to the constitution and laws of this State.

2. If you own an existing irrigation well drilled at any time, or any other type of well drilled on or after June 20, 1968, you should have an assigned control and/or file number. Write these numbers in item 2. If you do not know the number, please explain the reason on the form or on an attached sheet.

3. a. Fill in the Section, Township and Range in all cases if it is available.
   b. If the well is in a subdivision and you have this information, give the subdivision name, Lot Number, and Address.

4. Show all purposes for which the water is used.

5. If the well is used for irrigation, give the number of acres irrigated in 1980 from the well.

6. If the owner of the land is an individual, give the last name, first name, middle initial. If the owner of the land is a corporation, partnership, firm, etc., fill in the appropriate title.

7. Complete the section on Well Data with the most accurate information available to you. If the data is not available, write N/A in the blanks.

8. Give the legal description of the place of use of the water. If place of use is in a subdivision and legal description is not available, give the subdivision name, Lot Number and/or address on the blank line.

9. The person in whose name a well is registered shall notify the Department of any change in ownership and shall keep all information on the registration record current and accurate. A form entitled "Change of Well Information/Ownership" is available for this purpose. A blank form will be furnished with the returned duplicate copy of the registration form.

Records Management Section
500 N. 3rd Street • Phoenix, Arizona 85004
(602) 417-2405 • (800) 352-8488
www.water.az.gov

Pump Installation Completion Report

RECEIVED
FEB – 9 2004
Information Management

- Review instructions prior to completing form in black or blue ink.
- The registered well owner should file this report with the Department within 30 days following installation of pump equipment.

FILE NUMBER: D(24-24)13 ACB
WELL REGISTRATION NUMBER: 55 - 594938

** PLEASE PRINT CLEARLY **

SECTION 1. REGISTRY INFORMATION

Well Owner

FULL NAME OF COMPANY, ORGANIZATION, OR INDIVIDUAL: Cynthia Binyon

MAILING ADDRESS: PO Box 743

CITY / STATE / ZIP CODE: Bisbee AZ 85603

CONTACT PERSON NAME AND TITLE:

TELEPHONE NUMBER: (520) 432-1508

FAX: N/A

Location of Well

WELL LOCATION ADDRESS (IF ANY): 1188 E. Border Rd. Bisbee AZ

TOWNSHIP (N/S)	RANGE (E/W)	SECTION	160 ACRE	40 ACRE	10 ACRE
24 S	24 E	13	NW¼	SW¼	NE¼

COUNTY ASSESSOR'S PARCEL ID NUMBER (MOST RECENT)

BOOK	MAP	PARCEL
101	46	15D

COUNTY WHERE WELL IS LOCATED: Cochise

SECTION 2. EQUIPMENT INSTALLED

DATE PUMP INSTALLED: 2/5/04

Pump Type (CHECK ONE)

- ☐ Air Lift
- ☐ Bucket
- ☐ Centrifugal
- ☐ Jet
- ☐ Piston
- ☐ Rotary
- ☑ Submersible
- ☐ Turbine
- ☐ Other (*please specify*):

Power Type (CHECK ONE)

- ☐ Diesel Engine
- ☑ Electric Motor
- ☐ Gasoline Engine
- ☐ Hand
- ☐ Natural Gas
- ☐ Windmill
- ☐ Other (*please specify*):

RATED PUMP CAPACITY: 5 Gallons Per Minute

HORSE POWER RATING OF MOTOR: 3/4

SECTION 3. WELL TEST

Pump Test Data

DATE WELL TESTED: 2/5/04

STATIC WATER LEVEL (A): 73 Feet Below Land Surface

PUMPING WATER LEVEL (B): 225 Feet Below Land Surface

DRAWDOWN [(B) – (A)]: 200 Feet Below Land Surface

TEST PUMPING RATE: 8 Gallons Per Minute

DURATION OF PUMP TEST (Minimum 4 Hours): 4 Hours

TOTAL PUMPING LIFT: 160 Feet

FOR FLOWING WELL, MEASURED SHUT IN HEAD: ☐ FT ☐ PSI

Method of Discharge Measurement (CHECK ONE)

- ☐ Bailer
- ☐ Bucket – Barrel – Stopwatch
- ☐ Current
- ☐ Estimated – Air Lift
- ☐ Gauge
- ☐ Meter
- ☐ Orifice
- ☑ Volume
- ☐ Weir – Flume
- ☐ Other (*please specify*):

Method of Measuring Water Level (CHECK ONE)

- ☐ Air Line
- ☑ Electric Measuring Line (Sounder)
- ☐ Steel Tape
- ☐ Other (*please specify*):

ENTERED FEB 0 9 2004

I HEREBY CERTIFY that the above statements are true to the best of my knowledge and belief according to A.R.S. § 45-600(B).

SIGNATURE OF WELL OWNER: C Binyon

DATE: 2/5/04

ARIZONA DEPARTMENT OF WATER RESOURCES
Records Management Section
500 N. 3rd Street * Phoenix, Arizona 85004
(602) 417-2405 * (800) 352-8488
www.water.az.gov

RECEIVED
DEC 19 2002
RECORDS MGT

Well Driller Report and Well Log

FILE NUMBER: D(24-24) 13 ACB
WELL REGISTRATION NUMBER: 55- 594938
PERMIT NUMBER (IF ISSUED)

- Review instructions prior to completing form
- This report should be prepared by the driller in detail and filed with the Department within 30 days following completion of the well.

** PLEASE PRINT CLEARLY **

SECTION 1. REGISTRY INFORMATION

Well Owner

FULL NAME OF COMPANY, ORGANIZATION OR INDIVIDUAL: CYNTHIA BINYON
MAILING ADDRESS: PO BOX 743
CITY / STATE / ZIP: BISBEE, AZ 85603
CONTACT PERSON NAME AND TITLE:
TELEPHONE NUMBER: 520-457-3492
FAX:

Location of Well

WELL LOCATION ADDRESS (IF KNOWN): —

TOWNSHIP (N/S)	RANGE (E/W)	SECTION	160 ACRE	40 ACRE	10 ACRE
24 S	24 E	13	NW 1/4	SW 1/4	NE 1/4

LATITUDE			LONGITUDE		
31 °	20 ·	,789 "N	109 °	51 ·	,526 "W

LAND SURFACE ELEVATION AT WELL: 4465 Feet Above Sea Level
METHOD OF LATITUDE / LONGITUDE (CHECK ONE): ☒ Hand-Held
☐ USGS Quad Map ☐ Conventional Survey ☒ GPS : ☐ Survey-Grade
COUNTY ASSESSOR'S PARCEL ID NUMBER: BOOK 101 MAP 46 PARCEL 15D
COUNTY WHERE WELL IS LOCATED: Cochise

SECTION 2. DRILLING AUTHORIZATION

Drilling Firm

NAME: JS & K DRILLING, INC.
DWR LICENSE NUMBER: 565
TELEPHONE NUMBER: 520-456-2355
FAX:

SECTION 3. WELL CONSTRUCTION DETAILS

DATE WELL CONSTRUCTION STARTED: 12-2-02
DATE WELL CONSTRUCTION COMPLETED: 12-5-02
IF FLOWING WELL, METHOD OF FLOW REGULATION: ☐ Valve ☐ Other

Drill Method

CHECK ONE
- ☒ Air Rotary
- ☐ Bored or Augered
- ☐ Cable Tool
- ☐ Dual Rotary
- ☐ Mud Rotary
- ☐ Reverse Circulation
- ☐ Driven
- ☐ Jetted
- ☐ Air Percussion / Odex Tubing
- ☐ Other (please specify)

Method of Well Development

CHECK ONE
- ☒ Airlift
- ☐ Bail
- ☐ Surge Back
- ☐ Surge Pump
- ☐ Other (please specify)

Method of Sealing at Reduction Points

CHECK ONE
- ☐ None
- ☐ Packed
- ☐ Swedged
- ☐ Welded
- ☒ Other (please specify) NATIVE

Water Level Information

STATIC WATER LEVEL: ? Feet Below Land Surface
DATE MEASURED: 12-5-02

DWR-55-55-10/01 (Rev.)

COMPLETED DEC 2 4 2002

Well Driller Report and Well Log

WELL REGISTRATION NUMBER
55- 594938

SECTION 4. WELL CONSTRUCTION DESIGN (AS BUILT) (Attach additional page if needed)

Borehole			Installed Casing														
DEPTH FROM SURFACE			DEPTH FROM SURFACE			MATERIAL TYPE (X)				PERFORATION TYPE (X)						
FROM (feet)	TO (feet)	BOREHOLE DIAMETER (inches)	FROM (feet)	TO (feet)	OUTER DIAMETER (inches)	STEEL	PVC	ABS	IF OTHER TYPE, DESCRIBE	BLANK OR NONE	WIRE WRAP	SHUTTER SCREEN	MILLS KNIFE	SLOTTED	IF OTHER TYPE, DESCRIBE	SLOT SIZE IF ANY (inches)
0	19	12¼"	0	19	8 5/8	X				X						
19	200	7⅞"	10	200	6¼		X			X						
200	260	6"	30	220	4¾		X			X				·		
			220	260	4¾		X							X		1/8"

Installed Annular Material

DEPTH FROM SURFACE		ANNULAR MATERIAL TYPE (X)								FILTER PACK		
FROM (feet)	TO (feet)	NONE	CONCRETE	NEAT CEMENT OR CEMENT GROUT	CEMENT-BENTONITE GROUT	BENTONITE GROUT	BENTONITE CHIPS	BENTONITE PELLETS	IF OTHER TYPE OF ANNULAR MATERIAL, DESCRIBE	SAND	GRAVEL	SIZE
0	19			X								
10	19								NATIVE			
30	200								"			

DEPTH OF BORING		DEPTH OF COMPLETED WELL	
260	Feet Below Land Surface	260	Feet Below Land Surface

DWR-55-55B-10/01 (Rev.)

Well Driller Report and Well Log

WELL REGISTRATION NUMBER
55- 594938

SECTION 5. GEOLOGIC LOG OF WELL

DEPTH FROM SURFACE FROM (feet)	DEPTH FROM SURFACE TO (feet)	DESCRIPTION Describe material, grain size, color, etc.	Check (X) every interval where water was encountered
0	3	Top Soil	
3	60	Rocky Clay	
60	150	Rock Layers	
150	260	Red Sandy Limestone	

Well Driller Report and Well Log

WELL REGISTRATION NUMBER
55- 594938

SECTION 6. WELL SITE PLAN

NAME OF WELL OWNER	COUNTY ASSESSOR'S PARCEL ID NUMBER		
	BOOK	MAP	PARCEL
CYNTHIA BINYON	101	46	15D

- Please draw the following: (1) the boundaries of property on which the well was located; (2) the proposed well location; (3) the locations of all septic tank systems and sewer systems on the property or within 100 feet of the well location, even if on neighboring properties; and (4) any permanent structures on the property that may aid in locating the well.
- Please indicate the distance between the well location and any septic tank system or sewer system.

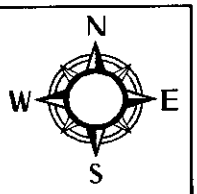

1" = _____ ft

SEE ATTACHED

I state that this notice is filed in compliance with A.R.S. § 45-596 and is complete and correct to the best of my knowledge and belief.

DRILLING FIRM	SIGNATURE OF QUALIFYING PARTY	DATE
J S & K Drilling, Inc		12-9-02

DWR-55-55 (Rev. 10/11/01)

Notice of Intent to Drill, Deepen, Replace or Modify a Well

WELL REGISTRATION NUMBER
55 -

WELL SITE PLAN

NAME OF WELL OWNER	COUNTY ASSESSOR'S PARCEL ID NUMBER		
	BOOK	MAP	PARCEL
Cynthia Binyon	101	46	15 D

- If this well will be a domestic well on 20 acres or less, please draw the following: (1) the boundaries of your property; (2) the proposed well location; (3) the locations of all septic tank systems and sewer systems on the property or within 100 feet of the well location, even if on neighboring properties; and (4) any permanent structures on the property that may aid in locating the well. If the parcel is vacant land or lacks a septic tank or sewer system, please indicate this.
- Indicate the distance between the proposed well location and any septic tank system or sewer system.

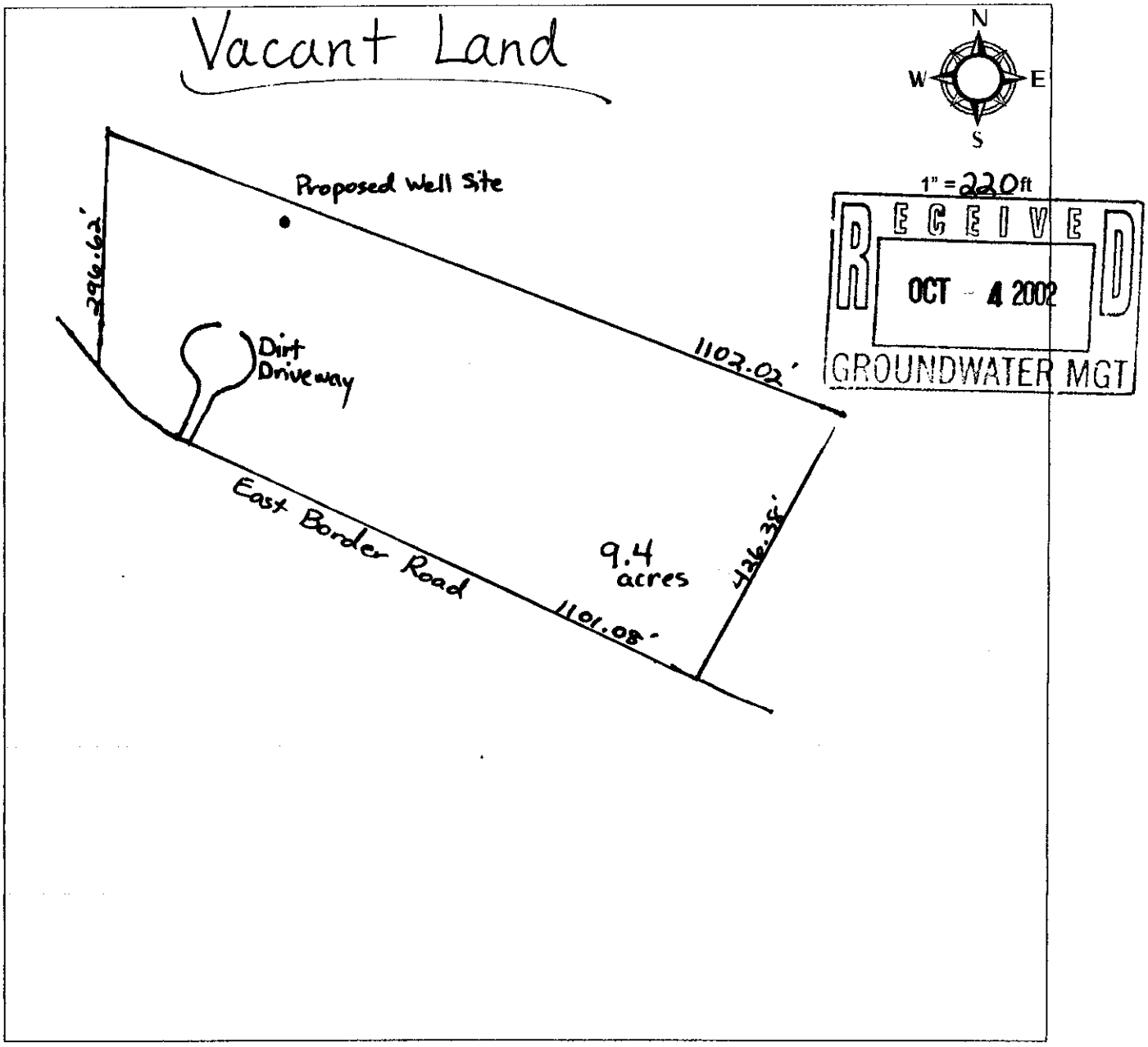

COUNTY OR LOCAL AUTHORITY NAME AND TITLE		*Official County or Local Seal or Stamp*
COUNTY OR LOCAL AUTHORITY SIGNATURE		
TELEPHONE NUMBER	DATE	

ARIZONA DEPARTMENT OF WATER RESOURCES

GROUNDWATER MANAGEMENT SUPPORT SECTION

500 North Third Street
Phoenix, Arizona 85004

THIS AUTHORIZATION SHALL BE IN POSSESSION OF THE DRILLER DURING ALL DRILL OPERATIONS

WELL REGISTRATION NO: 55-594938

AUTHORIZED DRILLER: JS & K DRILLING, INC. LICENSE NO: 565

NOTICE OF INTENTION TO DRILL AN EXEMPT WELL(S) HAS BEEN FILED WITH THE DEPARTMENT BY:

WELL OWNER: CYNTHIA BINYON PO BOX 743 BISBEE, AZ 85603

The well(s) is/are to be located in the:

NW ¼ of the SW ¼ of the NE ¼ Section 13 Township 24 SOUTH Range 24 EAST

No. of wells in this project: 1

THIS AUTHORIZATION EXPIRES AT MIDNIGHT ON THE 3RD DAY OF OCTOBER, 2003

GROUNDWATER MANAGEMENT SUPPORT

THE DRILLER MUST FILE A LOG OF THE WELL WITHIN 30 DAYS OF COMPLETION OF DRILLING

GREAT SEAL OF THE STATE OF ARIZONA
DITAT DEUS
1912

$10 FEE

Arizona Department of Water Resources
Groundwater Management Support Section
P.O. Box 458 • Phoenix, Arizona 85001-0458
(602) 417-2470 • (800) 352-8488
www.water.az.gov

RECEIVED OCT 4 2002 GROUNDWATER MGT

Notice of Intent to Drill, Deepen, Replace or Modify a Well

(except a Non-Exempt Well in an Active Management Area)

- Review instructions prior to completing form
- You must include with your Notice:
  - $10 check or money order for the processing fee
- Authority for fee: A.R.S. § 45-113(B); A.A.C. R12-15-151(B)(4)(a)

AMA / INA	B 35	SB
RECEIVED DATE 10-4-02	WS 13	
ISSUED DATE 10-8-02	WQARF	CERCLA

FILE NUMBER: D (24-24) 13 ACB
WELL REGISTRATION NUMBER: 55 - 594938

** PLEASE PRINT CLEARLY **

SECTION 1. COUNTY OR LOCAL HEALTH AUTHORITY ENDORSEMENT (if applicable)

If water from the proposed well will be used for domestic purposes on a parcel of land of 20 or fewer acres, the applicable county or local health authority must endorse all items in Section 1 before submission to the Department of Water Resources. You must also attach a site plan (see instructions).

CHECK ONE

☐ County or Local Health Authority Recommends Approval (pursuant to A.R.S. § 45-596 (G) and (F))
  ☐ Field Inspection Performed
  ☐ Site Plan Review Only
☐ Insufficient Information to Make a Determination

Official County or Local Seal or Stamp

COUNTY OR LOCAL AUTHORITY NAME AND TITLE

TELEPHONE NUMBER | DATE | COUNTY OR LOCAL AUTHORITY SIGNATURE

SECTION 2. REGISTRY INFORMATION

Well Type

CHECK ONE

☒ Exempt
(Pump has a maximum capacity of not more than 35 gpm and water is not used for irrigation purposes inside an AMA.) *(See instructions.)*

☐ Non-Exempt
(Pump has a maximum capacity of more than 35 gpm or water is used for irrigation purposes inside an AMA.) *(See instructions.)*

DESIGN PUMP CAPACITY: 10 Gallons Per Minute

Proposed Action

CHECK ONE

☑ Drill New Well
☐ Deepen
☐ Replace
☐ Modify

If Deepening, Replacing or Modifying:

ORIGINAL WELL REGISTRATION NUMBER: 55 -

MAXIMUM CAPACITY OF ORIGINAL WELL: Gallons Per Minute

DISTANCE & DIRECTION FROM ORIGINAL WELL: Feet

Location of Well

WELL LOCATION ADDRESS (IF ANY)

TOWNSHIP (N/S)	RANGE (E/W)	SECTION	160 ACRE	40 ACRE	10 ACRE
24	24	13	NE ¼	SW ¼	NW ¼

COUNTY ASSESSOR'S PARCEL ID NUMBER

BOOK	MAP	PARCEL	# OF ACRES
101	46	15 D	9.4

PLACE OF WATER USE (ONLY IF DIFFERENT FROM LOCATION OF WELL)

TOWNSHIP (N/S)	RANGE (E/W)	SECTION	160 ACRE	40 ACRE	10 ACRE
		¼	¼	¼	¼

COUNTY WHERE WELL IS LOCATED: Cochise

SECTION 3. OWNER INFORMATION

Well Owner

FULL NAME OF COMPANY, ORGANIZATION, OR INDIVIDUAL: Cynthia Binyon
MAILING ADDRESS: PO Box 743
CITY / STATE / ZIP CODE: Bisbee Az 85603
CONTACT PERSON NAME AND TITLE
TELEPHONE NUMBER: 520-457-3492 | FAX

Landowner (if different from Well Owner)

FULL NAME OF COMPANY, GOVERNMENT AGENCY, OR INDIVIDUAL
MAILING ADDRESS
CITY / STATE / ZIP CODE
CONTACT PERSON NAME AND TITLE
TELEPHONE NUMBER | FAX

SECTION 4.

Questions	Yes	No	If Yes:
1. Is the proposed well site within 100 feet of a septic tank system, sewer disposal area, landfill, hazardous materials or petroleum storage area or tank?		✓	You must also request a variance (A.A.C. R12-15-818).
2. Is there another well name or identification number associated with this well?		✓	PLEASE STATE
3. Is the proposed well the second exempt well on this parcel for the same use?		✓	If the proposed well is in an Active Management Area, you must also file a supplemental form 55-40A.

Notice of Intent to Drill, Deepen, Replace or Modify a Well

WELL REGISTRATION NUMBER
55 -

SECTION 5. DRILLING AUTHORIZATION

Drilling Firm

NAME: JS+K Drilling

DWR LICENSE NUMBER: 565

ROC LICENSE CATEGORY: C-53

TELEPHONE NUMBER: (520) 456-2355

FAX:

RECEIVED
OCT 4 2002

SECTION 6. WATER / SITE INFORMATION

Principal Use **of Water** CHECK ONE	***Other Uses*** **of Water** CHECK ALL THAT APPLY
☐ Irrigation	☐ Irrigation
☐ Utility	☐ Utility
☐ Commercial	☐ Commercial
☑ Domestic	☑ Domestic
☐ Municipal	☐ Municipal
☐ Industrial	☐ Industrial
☐ Mining	☐ Mining
☐ Stock	☐ Stock
☐ Recharge	☐ Recharge
☐ Dewatering	☐ Dewatering
☐ Other *(please specify):*	☐ Other *(please specify):*

SECTION 7. PROPOSED WELL CONSTRUCTION DESIGN (attach separate sheet if needed)

DATE CONSTRUCTION IS TO BEGIN: Oct. 02

Borehole			Casing													
DEPTH FROM SURFACE			DEPTH FROM SURFACE			MATERIAL TYPE (X)				PERFORATION TYPE (X)						
FROM (feet)	TO (feet)	BOREHOLE DIAMETER (inches)	FROM (feet)	TO (feet)	OUTER DIAMETER (inches)	STEEL	PVC	ABS	IF OTHER TYPE, DESCRIBE	BLANK OR NONE	WIRE WRAP	SHUTTER SCREEN	MILLS KNIFE	SLOTTED	IF OTHER TYPE, DESCRIBE	GROUTING MATERIAL
0	19	12¼	0	19	8 5/8	X*				X						Cement
19	150	7⅞	10	110	6¼		X			X						
			110	150	6¼		X							X		

* ADWR well construction standards require a surface seal consisting of a minimum of 20 feet of steel casing. Cement grout must be used to fill the annular space between the surface casing and the borehole. (A.A.C. R12-15-811(B))

The Department's issuance of an authorization to drill a well is not a determination of whether water withdrawn from the well is legally surface water or groundwater. The legal nature of the water withdrawn from the well may be the subject of court action in the future as part of a determination of surface water rights in your area. If there are court proceedings that could affect your well, you will be notified and be given the opportunity to participate. If you have questions regarding the legal nature of the water to be withdrawn from your proposed well, please consult with an experienced civil engineer, hydrologist or water rights attorney.

I state that this notice is filed in compliance with A.R.S. § 45-596 and is complete and correct to the best of my knowledge and belief.

TYPE OR PRINT NAME AND TITLE: Cynthia Binyon, owner

SIGNATURE OF WELL OWNER OR LANDOWNER: C Binyon

DATE: 10/1/02

Notice of Intent to Drill, Deepen, Replace or Modify a Well

WELL REGISTRATION NUMBER
55 -

WELL SITE PLAN

NAME OF WELL OWNER	COUNTY ASSESSOR'S PARCEL ID NUMBER		
	BOOK	MAP	PARCEL
Cynthia Binyon	101	46	15 D

- If this well will be a domestic well on 20 acres or less, please draw the following: (1) the boundaries of your property; (2) the proposed well location; (3) the locations of all septic tank systems and sewer systems on the property or within 100 feet of the well location, even if on neighboring properties; and (4) any permanent structures on the property that may aid in locating the well. If the parcel is vacant land or lacks a septic tank or sewer system, please indicate this.
- Indicate the distance between the proposed well location and any septic tank system or sewer system.

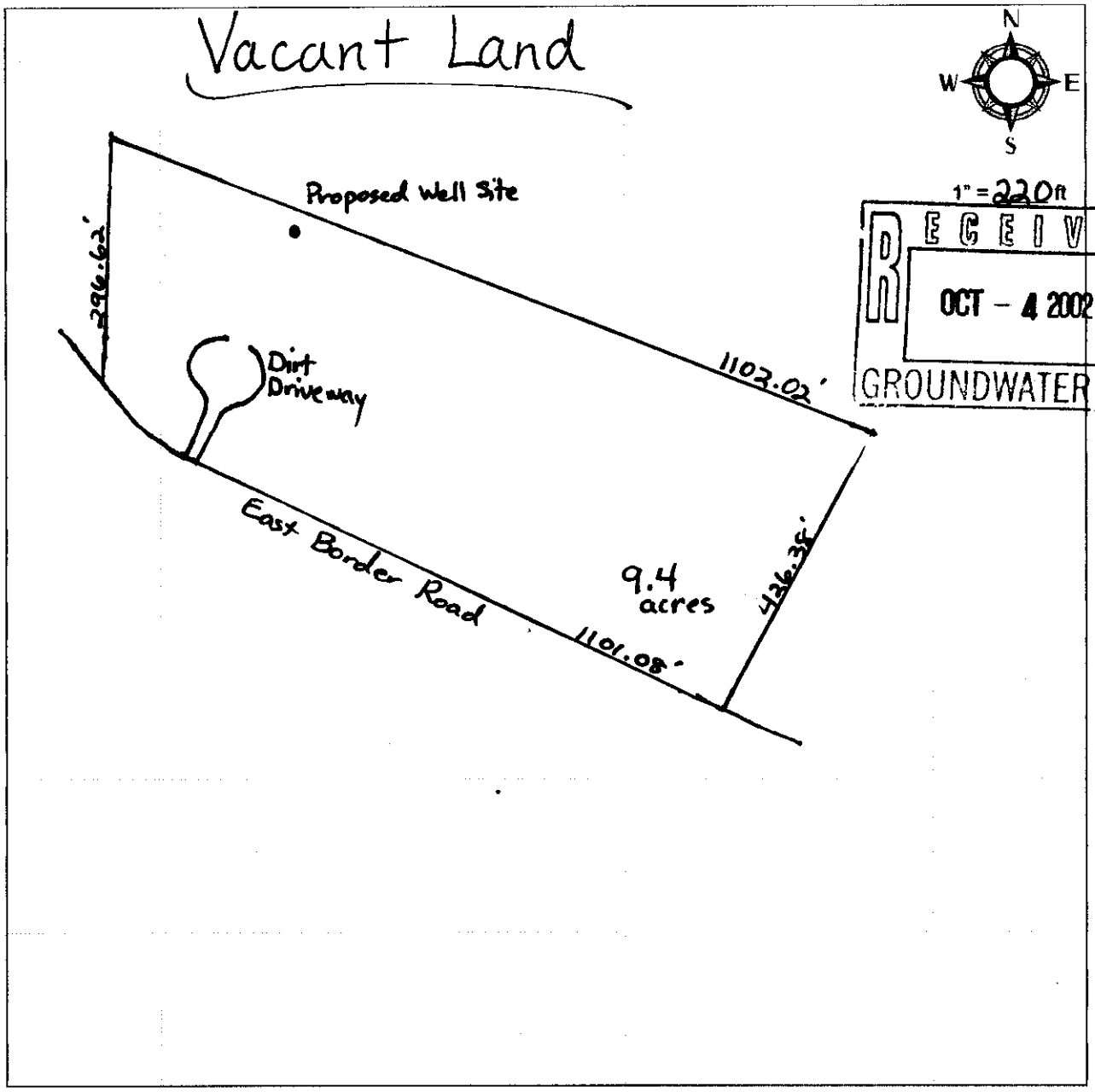

COUNTY OR LOCAL AUTHORITY NAME AND TITLE		*Official County or Local Seal or Stamp*
COUNTY OR LOCAL AUTHORITY SIGNATURE		
TELEPHONE NUMBER	DATE	

ARIZONA DEPARTMENT OF WATER RESOURCES
500 North 3rd Street, Phoenix, Arizona 85004
Telephone (602) 417-2470
Fax (602) 417-2422

October 08, 2002

JANE DEE HULL
Governor
JOSEPH C. SMITH
Director

CYNTHIA BINYON
PO BOX 743
BISBEE, AZ 85603

Registration No. 55- 594938
File No. D(24-24) 13 ACB

Dear Well Owner:

Enclosed is a copy of the Notice of Intention (NOI) to Drill a well. This NOI, which was recently filed with this Department, is being returned to you as evidence of your compliance with ARS §45-596. The enclosed Pump Installation Completion Report is to be submitted when pump equipment is installed. The drilling card and Well Drilling Report form have been sent to your driller. He may not begin drilling until he has received the drilling card and it must be displayed on the rig during drilling. If you change drillers, you must supply this Department with the new driller's identity. Please ensure that the driller you select is licensed to drill the type of well you require. All well drillers must pass an examination proving they understand the drilling methods for that particular license, and are familiar with the laws and regulations which govern well construction in Arizona.

If it is necessary to change the location of the proposed well, immediately contact the Department of Water Resources to obtain written permission before proceeding with the drilling. A properly signed, amended drilling card must be in the possession of the driller before drilling commences at a different location than originally authorized.

ARS §45-600 requires the registered well owner to submit a Pump Installation Completion Report within thirty (30) days after the installation of pumping equipment. It also requires the driller to furnish this Department a complete and accurate Well Drillers Report and Well Log within thirty (30) days after completion of drilling. You should insist, and ensure, that both of these are done.

If in the course of drilling a new well, it is determined that the new well cannot be successfully completed as initially intended (dry hole, cave in, lost tools, etc.), the new well must be properly abandoned and a Well Abandonment Completion Report submitted per R12-15-816.F.

Per ARS §45-593 (C), the person to whom a well is registered shall notify this Department of a change in ownership of the well and/or information pertaining to the physical characteristics of the well in order to keep this well registration file current and accurate. We have enclosed a Change of Well Information Form should it be needed in the future.

Sincerely,

Toni Bergeman

Toni Bergeman
Water Resource Technician
Groundwater Management Support Section

Enclosures

TWP 24 RGE 24
SEC 13

BOOK 101
MAP 46

RECEIVED
OCT 4 2002
GROUNDWATER MGT

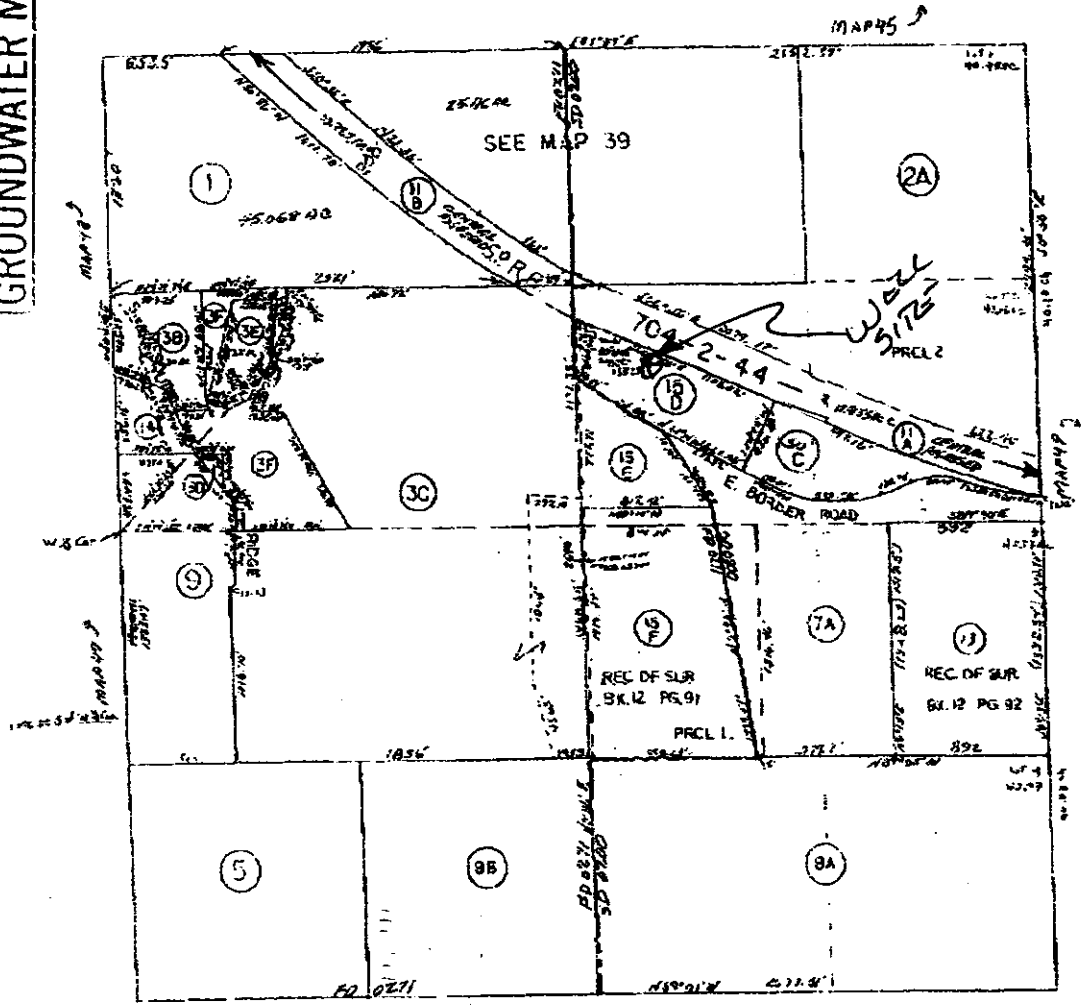

SCALE 1"=600'

COCHISE

RECEIVED
OCT 4 2002
GROUNDWATER MGT

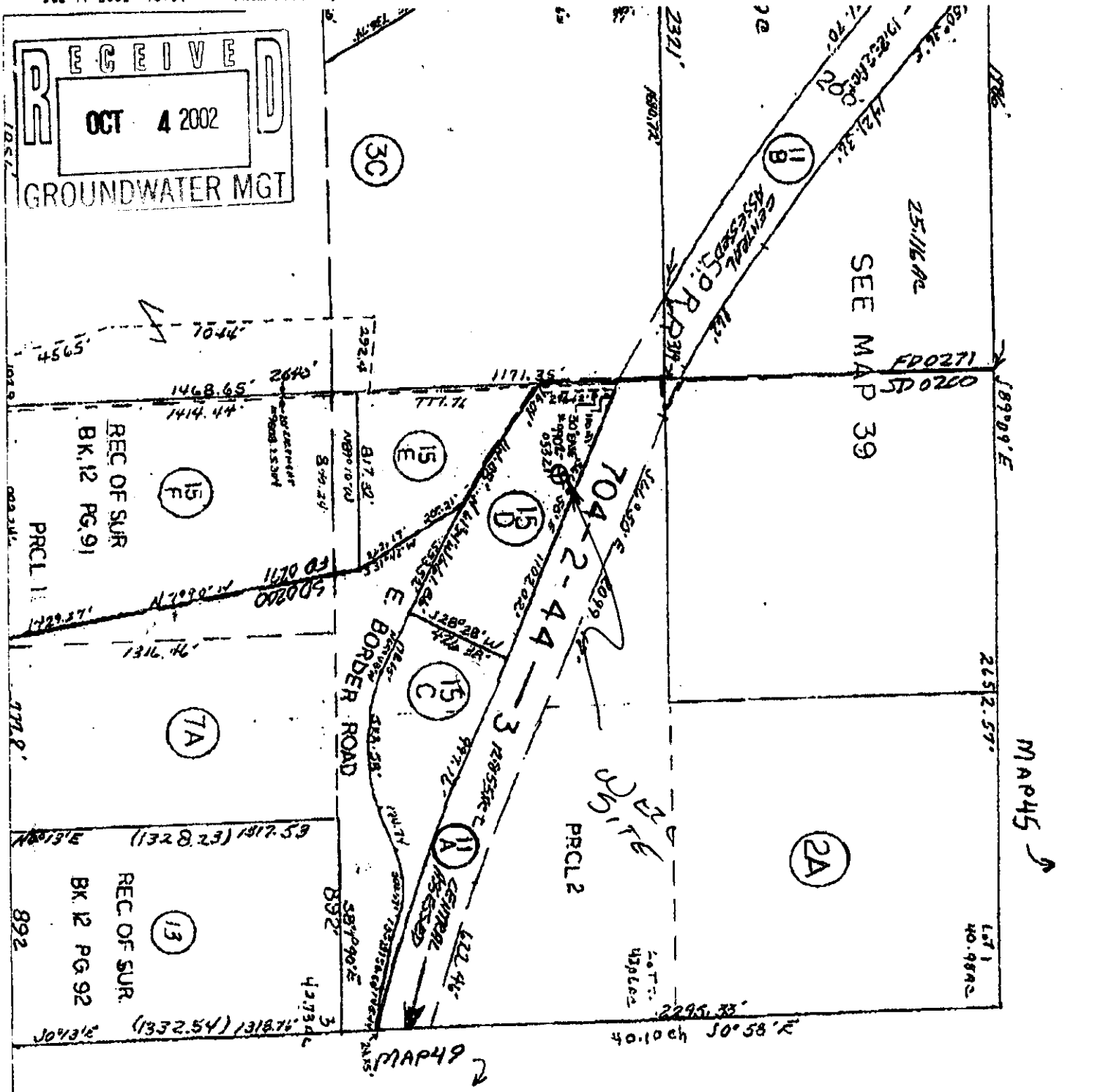

Arizona Department of Water Resources
Groundwater Management Support Section
P.O. Box 458 • Phoenix, Arizona 85001-0458
(602) 417-2470 • (800) 352-8488
www.water.az.gov

RECEIVED
OCT 4 2002
GROUNDWATER MGT

Notice of Intent to Drill, Deepen, Replace or Modify a Well

(except a Non-Exempt Well in an Active Management Area)

- Review instructions prior to completing form
- You must include with your Notice:
  - $10 check or money order for the processing fee
- Authority for fee: A.R.S. §45-113(B), A.A.C. R12-15-1518(A)(6)

AMA / INA		B	SB
RECEIVED	DATE	WS	
ISSUED	DATE	WQARF	CERCLA

FILE NUMBER
WELL REGISTRATION NUMBER 55 -

** PLEASE PRINT CLEARLY **

SECTION 1. COUNTY OR LOCAL HEALTH AUTHORITY ENDORSEMENT (if applicable)

If water from the proposed well will be used for domestic purposes on a parcel of land of 20 or fewer acres, the applicable county or local health authority must endorse all items in Section 1 before submission to the Department of Water Resources. You must also attach a site plan (see instructions).

CHECK ONE

☐ County or Local Health Authority Recommends Approval

Official County or Local Seal or Stamp

ORIGINAL DOCUMENT PRINTED ON CHEMICAL REACTIVE PAPER WITH MICROPRINTED BORDER - SEE REVERSE SIDE FOR COMPLETE SECURITY FEATURES

2948

J.S. & K. DRILLING, INC.
2235 N. RANCH TRAIL
HUACHUCA CITY, AZ 85616
(520) 456-2355

STOCKMEN'S BANK
Sierra Vista Branch
Sierra Vista, Arizona

91-504/1221

DATE
Sep 1, 2002

AMOUNT
******$10.00

PAY TO THE ORDER OF ADWR

Memo: Binyon
Ten and 00/100 Dollars

THIS DOCUMENT CONTAINS HEAT SENSITIVE INK TOUCH OR PRESS HERE - RED IMAGE DISAPPEARS WITH HEAT.

SAFEGUARD SECURITY

10 Gallons Per Minute | Feet | Cochise

SECTION 3. OWNER INFORMATION

Well Owner		Landowner (if different from Well Owner)	
FULL NAME OF COMPANY, ORGANIZATION, OR INDIVIDUAL: Cynthia Binyon		FULL NAME OF COMPANY, GOVERNMENT AGENCY, OR INDIVIDUAL: —	
MAILING ADDRESS: PO Box 743		MAILING ADDRESS:	
CITY / STATE / ZIP CODE: Bisbee Az 85603		CITY / STATE / ZIP CODE:	
CONTACT PERSON NAME AND TITLE:		CONTACT PERSON NAME AND TITLE:	
TELEPHONE NUMBER: 520-457-3492	FAX:	TELEPHONE NUMBER:	FAX:

SECTION 4.

Questions	Yes	No	If Yes:
1. Is the proposed well site within 100 feet of a septic tank system, sewer disposal area, landfill, hazardous materials or petroleum storage area or tank?		✓	You must also request a variance (A.A.C. R12-15-818).
2. Is there another well name or identification number associated with this well?		✓	PLEASE STATE
3. Is the proposed well the second exempt well on this parcel for the same use?		✓	If the proposed well is in an Active Management Area, you must also file a supplemental form 55-40A.

ARIZONA DEPARTMENT OF WATER RESOURCES
Records Management Section
500 N. 3rd Street * Phoenix, Arizona 85004
(602) 417-2405 * (800) 352-8488
www.water.az.gov

Pump Installation Completion Report

RECEIVED
NOV 12 2004
Information Management

- Review instructions prior to completing form
- The registered well owner should file this report with the Department within 30 days following installation of pump equipment

** PLEASE PRINT CLEARLY **

FILE NUMBER: D(24-24) 2 CBB
WELL REGISTRATION NUMBER: 55- 577927

SECTION 1. REGISTRY INFORMATION

Well Owner

FULL NAME OF COMPANY, ORGANIZATION OR INDIVIDUAL: BIMA LLC

MAILING ADDRESS: PO DRAWER Q

CITY / STATE / ZIP: BISBEE, AZ 85603

CONTACT PERSON NAME AND TITLE:

TELEPHONE NUMBER: 520-432-7687

FAX:

Location of Well

WELL LOCATION ADDRESS (IF KNOWN):

TOWNSHIP (N/S)	RANGE (E/W)	SECTION	160 ACRE	40 ACRE	10 ACRE
24S	24E	2	SW 1/4	NW 1/4	NW 1/4

COUNTY ASSESSOR'S PARCEL ID NUMBER (MOST RECENT)

BOOK	MAP	PARCEL
101	41	008

COUNTY WHERE WELL IS LOCATED: Cochise

SECTION 2. EQUIPMENT INSTALLED

DATE PUMP INSTALLED: 9-20-04

Pump Type

CHECK ONE

- ☐ Air Lift
- ☐ Bucket
- ☐ Centrifugal
- ☐ Jet
- ☐ Piston
- ☐ Rotary
- ☒ Submersible
- ☐ Turbine
- ☐ Other (please specify)

Power Type

CHECK ONE

- ☐ Diesel Engine
- ☑ Electric Motor
- ☐ Gasoline Engine
- ☐ Hand
- ☐ Natural Gas
- ☐ Windmill
- ☐ Other (please specify)

RATED PUMP CAPACITY: 10 Gallons Per Minute

HORSE POWER RATING OF MOTOR: 2 hp

SECTION 3. WELL TEST

Pump Test Data

DATE WELL TESTED: 9-20-04

STATIC WATER LEVEL (A): 341 Feet Below Land Surface

PUMPING WATER LEVEL (B): 355 Feet Below Land Surface

DRAWDOWN [(B) - (A)]: 14

TEST PUMPING RATE: 10 Gallons Per Minute

DURATION OF PUMP TEST (Minimum 4 Hours): Hours

TOTAL PUMPING LIFT: 355 Feet

FOR FLOWING WELL, MEASURED SHUT IN HEAD ☐ FT ☐ PSI

Method of Discharge Measurement

CHECK ONE

- ☐ Bailer
- ☐ Bucket - Barrel - Stopwatch
- ☐ Current
- ☐ Estimated - Air Lift
- ☐ Gauge
- ☐ Meter
- ☐ Orifice
- ☐ Volume
- ☐ Weir - Flume
- ☒ Other (please specify)

Method of Measuring Water Level

CHECK ONE

- ☐ Air Line
- ☒ Electric Measuring Line (Sounder)
- ☐ Steel Tape
- ☐ Other (please specify)

ANSWERED NOV 15 2004

I HEREBY CERTIFY *that the above statements are true to the best of my knowledge and belief according to* A.R.S § 45-600(B)

SIGNATURE OF WELL OWNER: [signature] MANAGER

DATE: 11-4-04

DWR-55-56 (Rev. 10/11/01)

ARIZONA DEPARTMENT OF WATER RESOURCES
Records Management Section
500 N. 3rd Street * Phoenix, Arizona 85004
(602) 417-2405 * (800) 352-8488
www.water.az.gov

RECEIVED
SEP 22 2004
Information Management

Well Driller Report and Well Log

FILE NUMBER
D(24-24) 2 CBB
WELL REGISTRATION NUMBER
55- 577927
PERMIT NUMBER (IF ISSUED)

- Review instructions prior to completing form
- This report should be prepared by the driller in detail and filed with the Department within 30 days following completion of the well.

** PLEASE PRINT CLEARLY **

SECTION 1. REGISTRY INFORMATION

Well Owner

FULL NAME OF COMPANY, ORGANIZATION OR INDIVIDUAL
BIMA LLC

MAILING ADDRESS
PO DRAWER Q

CITY / STATE / ZIP
BISBEE, AZ 85603

CONTACT PERSON NAME AND TITLE

TELEPHONE NUMBER
520-432-7687

FAX

Location of Well

WELL LOCATION ADDRESS (IF KNOWN)

TOWNSHIP (N/S)	RANGE (E/W)	SECTION	160 ACRE	40 ACRE	10 ACRE
24 S	24 E	2	SW 1/4	NW 1/4	NW 1/4

LATITUDE: 31 ° 22 ' 58 "N
LONGITUDE: 109 ° 53 ' 119 "W

LAND SURFACE ELEVATION AT WELL
5000 Feet Above Sea Level

METHOD OF LATITUDE / LONGITUDE (CHECK ONE)
☒ Hand-Held
☐ USGS Quad Map ☐ Conventional Survey ☒ GPS : ☐ Survey-Grade

COUNTY ASSESSOR'S PARCEL ID NUMBER

BOOK	MAP	PARCEL
101	41	008

COUNTY WHERE WELL IS LOCATED
Cochise

SECTION 2. DRILLING AUTHORIZATION

Drilling Firm

NAME
ALLEN WELL SERVICE

DWR LICENSE NUMBER
14

TELEPHONE NUMBER
520-642-3775

FAX

ENTERED SEP 2 2 2004

SECTION 3. WELL CONSTRUCTION DETAILS

DATE WELL CONSTRUCTION STARTED
9-17-04

DATE WELL CONSTRUCTION COMPLETED
9-17-04

IF FLOWING WELL, METHOD OF FLOW REGULATION
☐ Valve ☐ Other

Drill Method

CHECK ONE
- ☒ Air Rotary
- ☐ Bored or Augered
- ☐ Cable Tool
- ☐ Dual Rotary
- ☐ Mud Rotary
- ☐ Reverse Circulation
- ☐ Driven
- ☐ Jetted
- ☐ Air Percussion / Odex Tubing
- ☐ Other (please specify)

Method of Well Development

CHECK ONE
- ☒ Airlift
- ☐ Bail
- ☐ Surge Back
- ☐ Surge Pump
- ☐ Other (please specify)

Water Level Information

STATIC WATER LEVEL
341 Feet Below Land Surface

DATE MEASURED
9-17-04

Method of Sealing at Reduction Points

CHECK ONE
- ☒ None
- ☐ Packed
- ☐ Swedged
- ☐ Welded
- ☐ Other (please specify)

Well Driller Report and Well Log

WELL REGISTRATION NUMBER
55- 577927

SECTION 4. WELL CONSTRUCTION DESIGN (AS BUILT) (attach additional page if needed)

Borehole			Installed Casing													
DEPTH FROM SURFACE			DEPTH FROM SURFACE			MATERIAL TYPE (X)				PERFORATION TYPE (X)						
FROM (feet)	TO (feet)	BOREHOLE DIAMETER (inches)	FROM (feet)	TO (feet)	OUTER DIAMETER (inches)	STEEL	PVC	ABS	IF OTHER TYPE, DESCRIBE	BLANK OR NONE	WIRE WRAP	SHUTTER SCREEN	MILLS KNIFE	SLOTTED	IF OTHER TYPE, DESCRIBE	SLOT SIZE IF ANY (inches)
Existing	Well															
0	20		0	20	8 5/8	X										
20	350	8"	5'	350	6"		X									
		New														
350	465	5 3/4	345	465	4 1/2		X		an Perforated							1/8"

Installed Annular Material												
DEPTH FROM SURFACE		ANNULAR MATERIAL TYPE (X)								FILTER PACK		
FROM (feet)	TO (feet)	NONE	CONCRETE	NEAT CEMENT OR CEMENT GROUT	CEMENT-BENTONITE GROUT	BENTONITE GROUT	BENTONITE CHIPS	BENTONITE PELLETS	IF OTHER TYPE OF ANNULAR MATERIAL, DESCRIBE	SAND	GRAVEL	SIZE
+1/2"	19 1/2				X							

DEPTH OF BORING		DEPTH OF COMPLETED WELL	
465	Feet Below Land Surface	465	Feet Below Land Surface

Well Driller Report and Well Log

WELL REGISTRATION NUMBER
55- 577927

SECTION 5. GEOLOGIC LOG OF WELL

DEPTH FROM SURFACE FROM (feet)	DEPTH FROM SURFACE TO (feet)	DESCRIPTION Describe material, grain size, color, etc.	Check (X) every interval where water was encountered
350	465	red shale rock with some thin layers of clay	
		water @ 400'	X

Well Driller Report and Well Log

WELL REGISTRATION NUMBER
55- 577927

SECTION 6. WELL SITE PLAN

NAME OF WELL OWNER	COUNTY ASSESSOR'S PARCEL ID NUMBER		
	BOOK	MAP	PARCEL
BIMA LLC	101	41	008

* Please draw the following: (1) the boundaries of property on which the well was located; (2) the proposed well location; (3) the locations of all septic tank systems and sewer systems on the property or within 100 feet of the well location, even if on neighboring properties; and (4) any permanent structures on the property that may aid in locating the well.

Please indicate the distance between the well location and any septic tank system or sewer system.

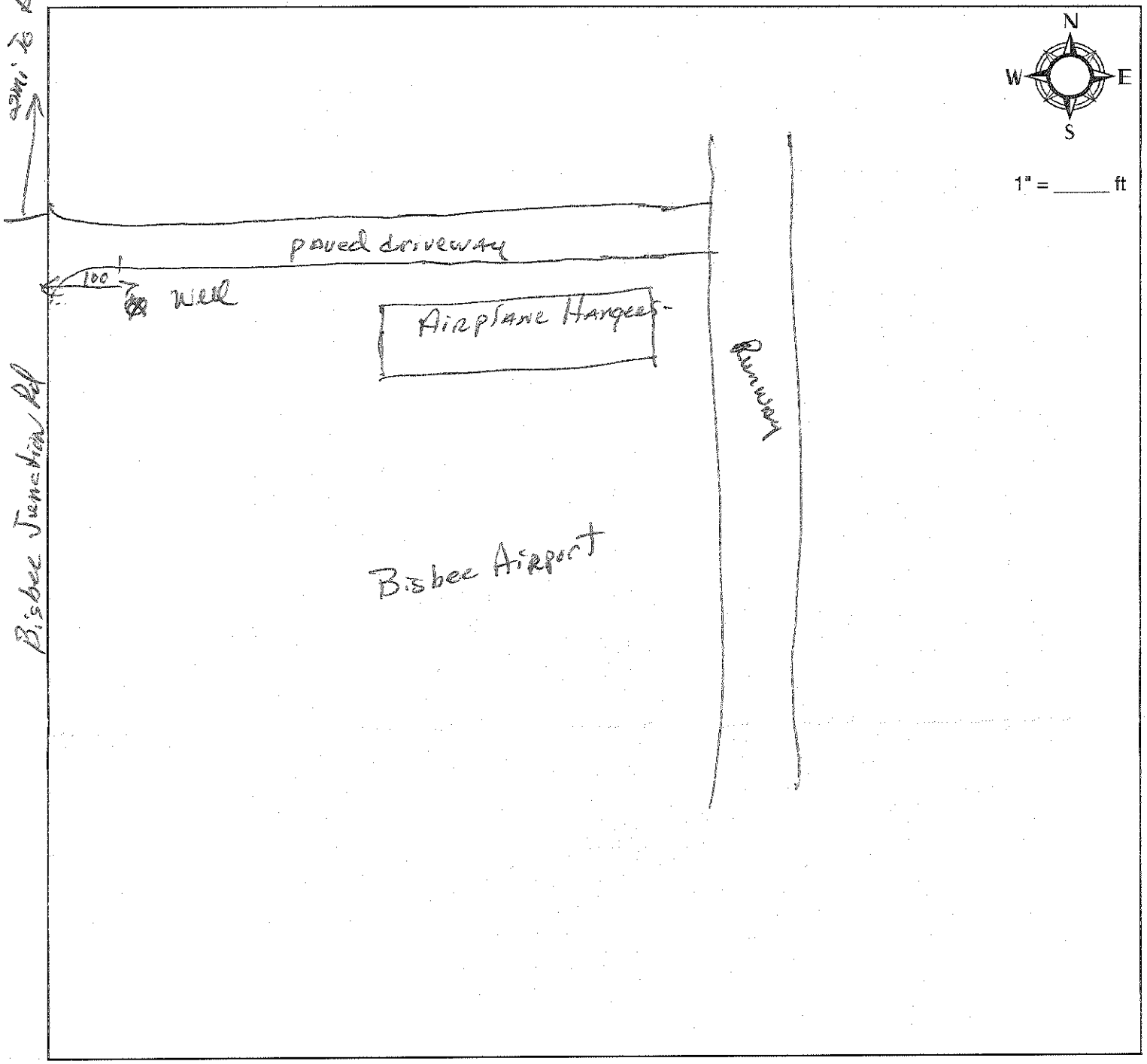

I state that this notice is filed in compliance with A.R.S. §45-596 and is complete and correct to the best of my knowledge and belief.

DRILLING FIRM	SIGNATURE OF QUALIFYING PARTY	DATE
Allen Well Service	Henry Allen	9-20-04

ARIZONA DEPARTMENT OF WATER RESOURCES
500 North 3rd Street, Phoenix, Arizona 85004
Telephone (602) 417-2470
Fax (602) 417-2422

May 12, 2004

Janet Napolitano
Governor

Herb Guenther
Director

BIMA LLC
PO DRAWER Q
BISBEE, AZ 85603

Registration No. 55- 577927
File No. D(24-24) 2 CBB

Dear Well Owner:

Enclosed is a copy of the Notice of Intention (NOI) to Deepen a well. This NOI, which was recently filed with this Department, is being returned to you as evidence of your compliance with ARS §45-596. The enclosed Pump Installation Completion Report is to be submitted when pump equipment is installed. The drilling card and Well Drilling Report form have been sent to your driller. He may not begin drilling until he has received the drilling card and it must be displayed on the rig during drilling. If you change drillers, you must supply this Department with the new driller's identity. Please ensure that the driller you select is licensed to drill the type of well you require. All well drillers must pass an examination proving they understand the drilling methods for that particular license, and are familiar with the laws and regulations which govern well construction in Arizona.

If it is necessary to change the location of the proposed well, immediately contact the Department of Water Resources to obtain written permission before proceeding with the drilling. A properly signed, amended drilling card must be in the possession of the driller before drilling commences at a different location than originally authorized.

ARS §45-600 requires the registered well owner to submit a Pump Installation Completion Report within thirty (30) days after the installation of pumping equipment. It also requires the driller to furnish this Department a complete and accurate Well Drillers Report and Well Log within thirty (30) days after completion of drilling. You should insist, and ensure, that both of these are done.

If in the course of drilling a new well, it is determined that the new well cannot be successfully completed as initially intended (dry hole, cave in, lost tools, etc.), the new well must be properly abandoned and a Well Abandonment Completion Report submitted per R12-15-816.F.

Per ARS §45-593 (C), the person to whom a well is registered shall notify this Department of a change in ownership of the well and/or information pertaining to the physical characteristics of the well in order to keep this well registration file current and accurate. We have enclosed a Change of Well Information Form should it be needed in the future.

Sincerely,

Sharon Ward

Sharon Ward
NOI Unit
Water Management Support Section

Enclosures

ARIZONA DEPARTMENT OF WATER RESOURCES

WATER MANAGEMENT SUPPORT SECTION

500 North Third Street
Phoenix, Arizona 85004

THIS AUTHORIZATION SHALL BE IN POSSESSION OF THE DRILLER DURING ALL DRILL OPERATIONS

WELL REGISTRATION NO: 55-577927

AUTHORIZED DRILLER: ALLEN WELL SERVICE LICENSE NO: 14

NOTICE OF INTENTION TO DEEPEN AN EXEMPT WELL(S) HAS BEEN FILED WITH THE DEPARTMENT BY:

WELL OWNER: BIMA LLC PO DRAWER Q BISBEE, AZ 85603

The well(s) is/are to be located in the:

NW ¼ of the NW ¼ of the SW ¼ Section 2 Township 24 SOUTH Range 24 EAST

No. of wells in this project: 1 Assessor Parcel No: 101-41-008

THIS AUTHORIZATION EXPIRES AT MIDNIGHT ON THE 9TH DAY OF MAY, 2005

5/18/04

WATER MANAGEMENT SUPPORT SECTION

THE DRILLER MUST FILE A LOG OF THE WELL WITHIN 30 DAYS OF COMPLETION OF DRILLING

GREAT SEAL OF THE STATE OF ARIZONA
DITAT DEUS
1912

Water Management Support Section
P.O. Box 458 • Phoenix, Arizona 85001-0458
(602) 417-2470 • (800) 352-8488
www.water.az.gov

Notice of Intent to Drill, Deepen, Replace or Modify a Well

(except a Non-Exempt Well in an Active Management Area)

$150 or $50 FEE

- Review instructions prior to completing form in black or blue ink.
- You must include with your Notice:
- Check or money order in the amount of the appropriate filing fee. For a well located within an AMA or INA, the fee is $150.00. For a well not located within an AMA or INA, the fee is $50.00 if the well will be used solely for domestic purposes (see page 2 and instructions) and will have a pump with a maximum capacity of not more than 35 gallons per minute. Otherwise, the fee is $150.00.
- Authority for fee: A.R.S. § 45-596.

** PLEASE PRINT CLEARLY **

AMA/INA — 8 — 76 — 58
RECEIVED DATE 3/10/04 — WS 11
ISSUED DATE 3/12/04 — WQARF — CERCLA

FILE NUMBER D24-24W2CB
WELL REGISTRATION NUMBER 55- 577927

SECTION 1. COUNTY OR LOCAL HEALTH AUTHORITY ENDORSEMENT (If applicable)

If water from the proposed well will be used for domestic purposes on a parcel of land of 5 or fewer acres, the applicable county or local health authority must endorse all items in Section 1 before submission to the Department of Water Resources. You must also attach a site plan (see instructions).

CHECK ONE

☒ County or Local Health Authority Recommends Approval (pursuant to A.R.S. § 45-596 (G) and (F))
- ☒ Field Inspection Performed
- ☐ Site Plan Review Only

☐ Insufficient Information to Make a Determination

Official County or Local Seal or Stamp

APPROVED BY THE COCHISE COUNTY ENVIRONMENTAL HEALTH DIVISION
DATE: April 26 2004
BY: Carlos Diaz

COUNTY OR LOCAL AUTHORITY NAME AND TITLE: CARLOS DIAZ ENV. HLTH SPEC I

TELEPHONE NUMBER: 520 432-9442

DATE: April 26, 2004

COUNTY OR LOCAL AUTHORITY SIGNATURE: Carlos Diaz

SECTION 2. REGISTRY INFORMATION

Well Type

CHECK ONE

☒ Exempt
(Pump has a maximum capacity of not more than 35 gpm and water is not used for irrigation purposes inside an AMA.) (*See instructions.*)

☐ Non-Exempt
(Pump has a maximum capacity of more than 35 gpm or water is used for irrigation purposes inside an AMA.) (*See instructions.*)

DESIGN PUMP CAPACITY: 10 Gallons Per Minute

Proposed Action

CHECK ONE

☐ Drill New Well
☒ Deepen
☐ Replace
☐ Modify

If Deepening, Replacing or Modifying:

ORIGINAL WELL REGISTRATION NUMBER: 55- 577927

MAXIMUM CAPACITY OF ORIGINAL WELL: Gallons Per Minute

DISTANCE & DIRECTION FROM ORIGINAL WELL: Feet

Location of Well

WELL LOCATION ADDRESS (IF ANY)

TOWNSHIP (N/S)	RANGE (E/W)	SECTION	160 ACRE	40 ACRE	10 ACRE
24	24	2	SW ¼	NW ¼	NW ¼

COUNTY ASSESSOR'S PARCEL ID NUMBER

BOOK	MAP	PARCEL	# OF ACRES
101	41	008	9

PLACE OF WATER USE (ONLY IF DIFFERENT FROM LOCATION OF WELL)

TOWNSHIP (N/S)	RANGE (E/W)	SECTION	160 ACRE	40 ACRE	10 ACRE
			¼	¼	¼

COUNTY WHERE WELL IS LOCATED: Cochise

SECTION 3. OWNER INFORMATION

Well Owner

FULL NAME OF COMPANY, ORGANIZATION, OR INDIVIDUAL: BIMA, LLC

MAILING ADDRESS: P.O Drawer Q

CITY / STATE / ZIP CODE: Bisbee, Az 85603

CONTACT PERSON NAME AND TITLE:

TELEPHONE NUMBER: 520-432-7687

FAX:

Landowner (if different from Well Owner)

FULL NAME OF COMPANY, GOVERNMENT AGENCY, OR INDIVIDUAL:

MAILING ADDRESS:

CITY / STATE / ZIP CODE:

CONTACT PERSON NAME AND TITLE:

TELEPHONE NUMBER:

FAX:

RECEIVED MAY [illegible] WATER MGT

SECTION 4.

Questions	Yes	No	If Yes:
1. Is the proposed well site within 100 feet of a septic tank system, sewer disposal area, landfill, hazardous materials or petroleum storage area or tank?		X	You must also request a variance (A.A.C. R12-15-818).
2. Is there another well name or identification number associated with this well?	X		PLEASE STATE 55-577927
3. Is the proposed well the second exempt well on this parcel for the same use?		X	If the proposed well is in an Active Management Area, you must also file a supplemental form 55-40A.

GPS N 31° 22'. 581
W 109° 53'. 119

Notice of Intent to Drill, Deepen, Replace or Modify a Well

WELL REGISTRATION NUMBER
55- 577927

SECTION 5. DRILLING AUTHORIZATION

Drilling Firm

NAME: Allen's Well Service

DWR LICENSE NUMBER	ROC LICENSE CATEGORY
14	C-53 L-53
TELEPHONE NUMBER	**FAX**
520 642 3775	520-642 3221

SECTION 6. WATER / SITE INFORMATION

***Principal Use* of Water** CHECK ONE	***Other Uses* of Water** CHECK ALL THAT APPLY
☐ Irrigation	☐ Irrigation
☐ Utility	☐ Utility
☐ Commercial	☐ Commercial
☒ Domestic	☒ Domestic
☐ Municipal	☐ Municipal
☐ Industrial	☐ Industrial
☐ Mining	☐ Mining
☐ Stock	☐ Stock
☐ Recharge	☐ Recharge
☐ Dewatering	☐ Dewatering
☐ Other *(please specify):*	☐ Other *(please specify):*

SECTION 7. PROPOSED WELL CONSTRUCTION DESIGN (attach separate sheet if needed)

DATE CONSTRUCTION IS TO BEGIN: MAY-04

Deepening

Borehole			Casing												
DEPTH FROM SURFACE			DEPTH FROM SURFACE			MATERIAL TYPE (✓)				PERFORATION TYPE (✓)						
FROM (feet)	TO (feet)	BOREHOLE DIAMETER (inches)	FROM (feet)	TO (feet)	OUTER DIAMETER (inches)	STEEL	PVC	ABS	IF OTHER TYPE, DESCRIBE	BLANK OR NONE	WIRE WRAP	SHUTTER SCREEN	MILLS KNIFE	SLOTTED	IF OTHER TYPE, DESCRIBE	GROUTING MATERIAL
Existing Well 0	300		+1 0	19 300	8" 6"	X*	X									Cement
300 New	400	5 3/4	295	400	4 1/2"		X									

* ADWR well construction standards require a surface seal consisting of a minimum of 20 feet of steel casing. Cement grout must be used to fill the annular space between the surface casing and the borehole. (A.A.C. R12-15-811.B)

RECEIVED
MAY 10 2004
WATER MGT.

The Department's issuance of an authorization to drill a well is not a determination of whether water withdrawn from the well is legally surface water or groundwater. The legal nature of the water withdrawn from the well may be the subject of court action in the future as part of a determination of surface water rights in your area. If there are court proceedings that could affect your well, you will be notified and be given the opportunity to participate. If you have questions regarding the legal nature of the water to be withdrawn from your proposed well, please consult with an experienced civil engineer, hydrologist or water rights attorney.

I state that this notice is filed in compliance with A.R.S. § 45-596 and is complete and correct to the best of my knowledge and belief.

TYPE OR PRINT NAME AND TITLE: WILLIAM SEIBOLD MANAGER

SIGNATURE OF WELL OWNER OR LANDOWNER: William Seibold

DATE: 4-19-04

...Intent to Drill, Deepen, Replace or Modify a Well

WELL REGISTRATION NUMBER
55-577927

WELL SITE PLAN

NAME OF WELL OWNER
BIMA- LLC

COUNTY ASSESSOR'S PARCEL ID NUMBER

BOOK	MAP	PARCEL
101	41	008

- If this well will be a domestic well on 5 acres or less, please draw the following: (1) the boundaries of your property; (2) the proposed well location; (3) the locations of all septic tank systems and sewer systems on the property or within 100 feet of the well location, even if on neighboring properties; and (4) any permanent structures on the property that may aid in locating the well. If the parcel is vacant land or lacks a septic tank or sewer system, please indicate this.
- Indicate the distance between the proposed well location and any septic tank system or sewer system.

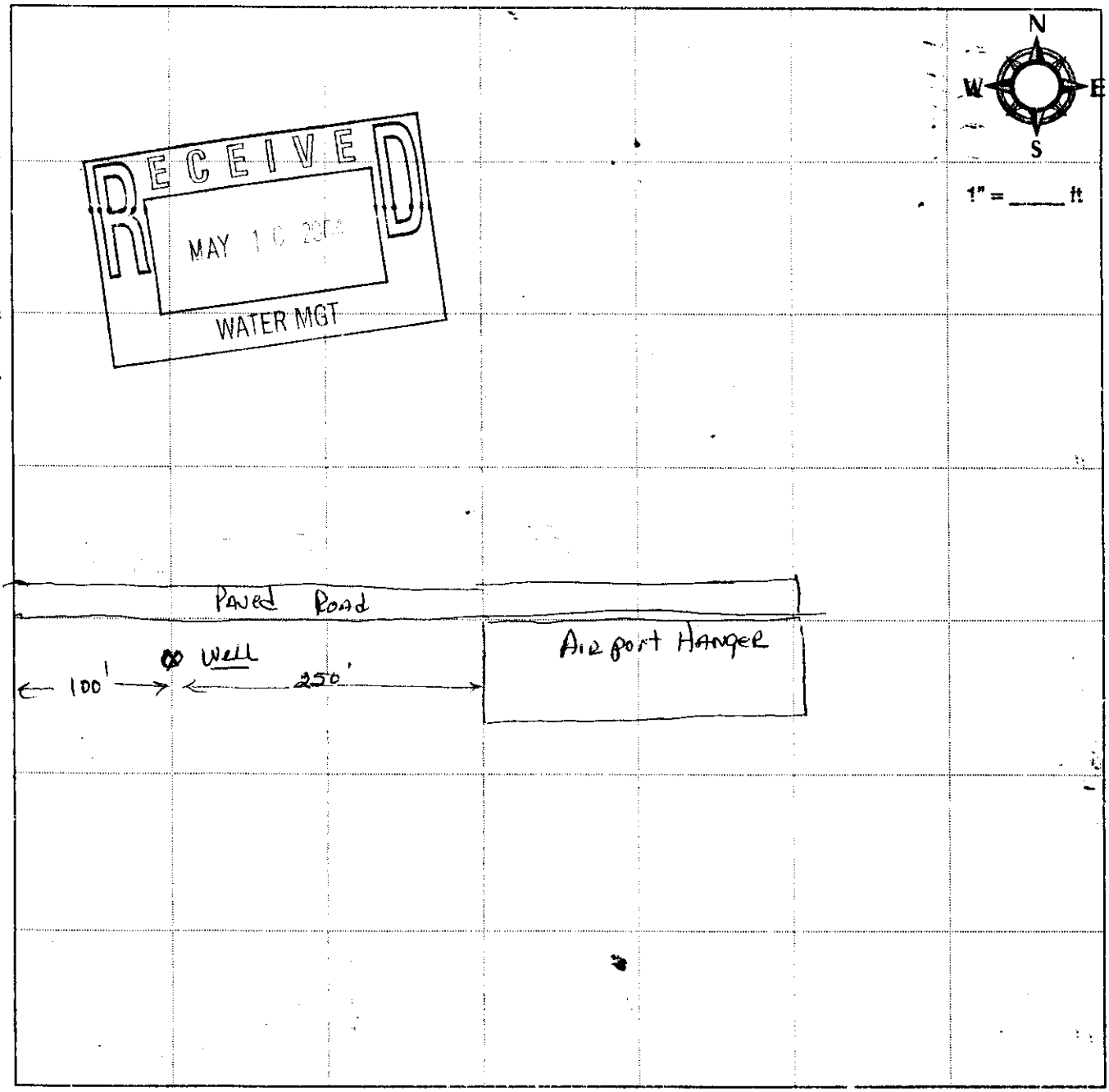

COUNTY OR LOCAL AUTHORITY NAME AND TITLE
Carlos Diaz Env Hlth Spec I

COUNTY OR LOCAL AUTHORITY SIGNATURE
Carlos Diaz

TELEPHONE NUMBER
520-432-9442

DATE
April 26 2004

Official County or Local Seal or Stamp

APPROVED BY THE COCHISE COUNTY
ENVIRONMENTAL HEALTH DIVISION
DATE April 26 2004
BY Carlos Diaz

RECEIVED
MAY 1 [illegible]
WATER MGT

RECEIVED
OCT 25 1999
GROUNDWATER MGT

ARIZONA DEPARTMENT OF WATER RESOURCES
GROUNDWATER MANAGEMENT SUPPORT SECTION
MAIL TO: P. O. BOX 458, PHOENIX, ARIZONA 85001-0458
FOR MORE INFORMATION CALL: MONICA ORTIZ (602)417-2470

NOTICE OF INTENTION TO DRILL, DEEPEN, REPLACE OR MODIFY A WELL

PLEASE COMPLETE ALL ITEMS IN THE BOX BELOW DOWN TO COUNTY OR LOCAL AUTHORITY ENDORSEMENT. IF ANY WATER FROM THE PROPOSED WELL (LISTED BELOW) WILL BE USED FOR DOMESTIC PURPOSES ON A PARCEL OF LAND 20 OR FEWER ACRES, THE APPLICABLE COUNTY OR LOCAL HEALTH AUTHORITY MUST ENDORSE ALL ITEMS IN THE BOX BEFORE SUBMISSION TO THE DEPARTMENT OF WATER RESOURCES. ITEMS C, D, E, AND F MAY BE AVAILABLE FROM YOUR COUNTY ASSESSOR'S OFFICE.

A. BIMA, LLC (LANDOWNER'S NAME) P.O. Drawer Q (CURRENT MAILING ADDRESS) Bisbee (CITY) AZ (STATE) 85603 (ZIP)

B. TELEPHONE NO. 520-432-7687 — COUNTY ASSESSOR'S PARCEL ID INFORMATION:

C. WELL LOCATED IN COCHISE COUNTY — D. 101 (BOOK) 41 (MAP) 008 (PARCEL) — E. 9 (# OF ACRES)

OFFICIAL SEAL OR STAMP: COCHISE COUNTY HEALTH & SOCIAL SERVICES

WELL/LAND LOCATION (MUST BE COMPLETED AS REQUESTED):

F. NW ¼ (10AC) NW ¼ (40AC) SW ¼ (160AC) OF SECTION 2 TOWNSHIP 24 N(S) RANGE 24 E(W)

COUNTY OR LOCAL AUTHORITY ENDORSEMENT

CHECK ONE:
G. RECOMMEND APPROVAL X ; INSUFFICIENT INFORMATION TO MAKE DETERMINATION _____ ; VARIANCE REQUIRED _____ (EXPLANATION ATTACHED)

H. DATE 10-20-99 AUTHORIZED SIGNATURE Steven Herbert TITLE Envir Health Specialis

1. OWNER OF WELL:
BIMA, LLC
NAME
P.O. Drawer Q
CURRENT MAILING ADDRESS
Bisbee AZ 85603
CITY STATE ZIP

TELEPHONE NUMBER 520-432-7687

2. ACTION REQUESTED:
DRILL NEW WELL X DEEPEN _____
MODIFY _____ REPLACE _____

WELL REGISTRATION NO 55-_____

FOR A REPLACEMENT WELL PROVIDE:
MAX. CAPACITY OF THE ORIGINAL WELL _____ GALLONS PER MINUTE;

DISTANCE FROM THE ORIGINAL WELL: _____ FEET

3. CONSTRUCTION WILL START ABOUT:
MONTH NOV YEAR 99

4. TYPE OF CASING FOR PROPOSED WELL:
SURFACE CASING: STEEL
DIAMETER: 7 " DEPTH: 20 '

DOWNHOLE CASING: PVC
DIAMETER: 5 " DEPTH: 300 '

5. DESIGN PUMP CAPACITY:
10 GALLONS PER MINUTE

6. LESSEE OF LAND OF WELLSITE:
N/A
NAME
_____
CURRENT MAILING ADDRESS
_____
CITY STATE ZIP

TELEPHONE: _____

7. PRINCIPAL USE OF WATER: (BE SPECIFIC)
FLUSH TOILETS, WASHING HANDS

8. OTHER USES OF WATER: (BE SPECIFIC).
N/A

9. IF USE INCLUDES IRRIGATION, STATE TO NEAREST TENTH, THE NUMBER OF ACRES TO BE IRRIGATED: N/A

FOR DEPARTMENT USE ONLY
REGISTRATION NO. 55-572927
DATE FILED 10-25-99
FILE NO. D(24-24)2 CBB
AMA/INA _____
W/S 11 S/B 16
PROCESSED BY _____
DATE MAILED 11-9-99
M.D.

10. PLACE OF USE (LEGAL DESCRIPTION OF LAND):
NW ¼ (10AC) NW ¼ (40AC) SW ¼ (160AC) SECTION 2
TWNSHP 24 N(S) RNG 24 E/W

11. TYPE OF WELL (CHECK ONE):
EXEMPT X NON-EXEMPT _____

12. CHECK ONE:
RESIDENTIAL X COMMERCIAL _____

13. IS THE PROPOSED WELLSITE WITHIN 10(FEET OF A SEPTIC TANK SYSTEM, SEWEI DISPOSAL AREA, LANDFILL, HAZARDOUS MATERIALS OR PETROLEUM STORAGI AREAS AND TANKS?
YES _____ NO X

14. DRILLING FIRM:
BJ DRILLING CO, INC.
NAME
P.O. BOX 815
MAILING ADDRESS
BENSON, AZ 85602-0815
CITY STATE ZIP
(520) 586-3282
TELEPHONE NO.
25
DWR LICENSE NUMBER
A-4
ROC LICENSE CATEGORY

I STATE THAT THIS NOTICE IS FILED IN COMPLIANCE WITH A.R.S. § 45-596, IS COMPLETE AND CORRECT TO THE BEST OF MY KNOWLEDGE AND BELIEF AND THAT I UNDERSTAN THE LIMITATIONS AND CONDITIONS SET FORTH ON THE REVERSE SIDE OF THIS FORM. BIMA, LLC

William Stroud, Manager — 15. TYPE OR PRINT NAME AND TITLE

William Stroud MANAGER — 16. SIGNATURE OF LANDOWNER/LESSEE OF WELLSITE

10-14-99 — 17. DATE

ARIZONA DEPARTMENT OF WATER RESOURCES
500 North 3rd Street
Phoenix, Arizona 85004

WELL DRILLER REPORT

This report should be prepared by the driller in all detail and filed with the Department within 30 days following completion of the well.

RECEIVED
MAY 22 2000
RECORDS MGT

1. JS & K DRILLING, INC.
2235 N. RANCH TRAIL
HUACHUCA CITY, AZ 85616-8283

2. Owner Name: BIMA, LLC
Address: BISBEE (City) AZ (State) 85603 (Zip)

3. Location: 24 N/S 24 E/W 2 (Township / Range / Section) ¼ NW (10-acre) ¼ NW (40-acre) ¼ SW (160-acre)

4. Well Registration No. 55-577927 (Required)

5. Permit No. _____ (If Issued)

DESCRIPTION OF WELL

6. Total depth of hole 360 ft.
7. Type of casing PVC
8. Diameter and length of casing 8 in. from 0 to 20, 6 in from 10 to 255
9. Method of sealing at reduction points —
10. Perforated from 215 to 255, from — to _____ from _____ to _____
11. Size of cuts 3/8 HOLE Number of cuts per foot 3
12. If screen was installed: Length — ft. Diam _____ in. Type _____
13. Method of construction DRILLED
(drilled, dug, driven, bored, jetted, etc)
14. Date started MAR (Month) 1 (Day) 06 (Year)
15. Date completed MAR (Month) 3 (Day) 06 (Year)
16. Depth to water 260 ft. (If flowing well, so state)
17. Describe point from which depth measurements were made, and give sea_level elevation if availabl
STATIC
18. If flowing well, state method of flow regulation: —
19. Remarks: —

ANSWERED MAY 23 2000

DO NOT WRITE IN THIS SPACE
OFFICE RECORD
Registration No. 55- 577927
File No. D(24-24) 2 CBB
Received _____ By _____
Entered _____ By _____

DWR-55-55-7/95 (Rev.)

LOG OF WELL

Indicate depth at which water was first encountered, and the depth and thickness of water bearing beds. If water is artesian, indicate depth at which encountered, and depth to which it rose in well.

From (feet)	To (feet)	Description of formation material
0	7	SANDY TOP SOIL
7	27	CLAY (RED)
27	57	DECOMPOSED GRANITE & CLAY (RED)
57	335	RED ROCK
335	360	CEMENTED CONGLOMERATE

I hereby certify that this well was drilled by me (or under by supervision), and that each and all statements herein contained are true to the best of my knowledge and belief.

Driller Name: JS & K DRILLING, INC.

2235 N. RANCH TRAIL
Street

HUACHUCA CITY, AZ 85616-8283 456-2355
City State Zip Phone No.

Signature of Driller 3/3/00
Date

ARIZONA DEPARTMENT OF WATER RESOURCES
GROUNDWATER MANAGEMENT SUPPORT SECTION

MAIL TO: P. O. BOX 458 - PHOENIX ARIZONA 85001-0458
Phone (602) 417-2470

RECEIVED
DEC 14 1999
RECORDS MGT

COMPLETION REPORT

(Pump Installation Report)

A. Per A.R.S. § 45-600.B, the Completion Report is to be filed with the Department within 30 days after installation of pump equipment by the registered well owner.

B. Drawdown of the water level for a non-flowing well should be measured in feet after not less than 4 hours of continuous operations. For a flowing well the shut-in pressure should be measured in feet above the land surface or in pounds per square inch at the land surface.

C. The static groundwater level should be measured in feet from the land surface immediately prior to the capacity test.

D. The tested pumping capacity of the well in gallons per minute for a non-flowing well should be determined by measuring the discharge of the pump after continuous operation for at least 4 hours and for a flowing well be measuring the natural flow at the land surface.

E. Items 1 and 2 are available from the Notice of Intent to Drill.

F. Items 3 and 4 may be available from the driller.

D(24-24)2CBB

1. REGISTRATION NO: 55- 573927 **FILE NO:** 9C(6-17) 17DCD

2. LOCATION OF THE WELL:

16S N/S	17E E/W	17	¼	¼	¼
Township	Range	Section	10-acre	40-acre	160-acre

3. EQUIPMENT INSTALLED:

Kind of pump Submersible (Turbine, Submersible, Centrifugal, etc.) Kind of power ELEC. (Electric, natural gas, gasoline, etc.)

H.P. Rating of Motor 5 Pumping Capacity 25 Date Pump Installed 11-30-99

4. WELL TEST:

Test pumping capacity 25 (Gallons per minute) Date Well Tested 11-30-99

Method of Discharge Measurement BUCKET (Weir, orifice, current meter, etc.)

Static Groundwater Level 320 ft. Drawdown 14 ft.

Total Pumping Lift 334 ft. Drawdown _____ lbs (Flowing Well)

I HEREBY CERTIFY that the above statements are true to the best of my knowledge and belief.

D Durham	11750 S. Agua Verde	Vail	Az	85641
Print Well Owner's Name	Address	City	State	Zip

D Durham	5207629510	11/30/99
Signature of Well Owner	Phone Number	Date

DWR 55-56 (Rev 1/99)

ANSWERED DEC 15 1999

ARIZONA DEPARTMENT OF WATER RESOURCES

GROUNDWATER MANAGEMENT SUPPORT SECTION

500 North Third Street
Phoenix, Arizona 85004

REISSUE

THIS AUTHORIZATION SHALL BE IN POSSESSION OF THE DRILLER DURING ALL DRILL OPERATIONS

WELL REGISTRATION NO: 55-577927

AUTHORIZED DRILLER: JS & K DRILLING, INC. LICENSE NO: 565

NOTICE OF INTENTION TO DRILL A EXEMPT WELL(S) HAS BEEN FILED WITH THE DEPARTMENT BY:

WELL OWNER: BIMA, LLC PO DRAWER Q BISBEE, AZ 85603

The well(s) is/are to be located in the:

NW ¼ of the NW ¼ of the SW ¼ Section 2 Township 24 SOUTH Range 24 EAST

No. of wells in this project: 1

THIS AUTHORIZATION EXPIRES AT MIDNIGHT ON THE 24TH DAY OF OCTOBER, 2000

AMS

GROUNDWATER MANAGEMENT SUPPORT

THE DRILLER MUST FILE A LOG OF THE WELL
WITHIN 30 DAYS OF COMPLETION OF DRILLING

GREAT SEAL OF THE STATE OF ARIZONA
DITAT DEUS
1912

ARIZONA DEPARTMENT OF WATER RESOURCES

GROUNDWATER MANAGEMENT SUPPORT SECTION

500 North Third Street
Phoenix, Arizona 85004

COPY

REISSUE

THIS AUTHORIZATION SHALL BE IN POSSESSION OF THE DRILLER DURING ALL DRILL OPERATIONS

WELL REGISTRATION NO: 55-577927

AUTHORIZED DRILLER: JS & K DRILLING, INC. LICENSE NO: 565

NOTICE OF INTENTION TO DRILL A EXEMPT WELL(S) HAS BEEN FILED WITH THE DEPARTMENT BY:

WELL OWNER: BIMA, LLC PO DRAWER Q BISBEE, AZ 85603

The well(s) is/are to be located in the:

COPY

NW ¼ of the NW ¼ of the SW ¼ Section 2 Township 24 SOUTH Range 24 EAST

No. of wells in this project: 1

THIS AUTHORIZATION EXPIRES AT MIDNIGHT ON THE 24TH DAY OF OCTOBER, 2000

GROUNDWATER MANAGEMENT SUPPORT

THE DRILLER MUST FILE A LOG OF THE WELL
WITHIN 30 DAYS OF COMPLETION OF DRILLING

GREAT SEAL OF THE STATE OF ARIZONA
DITAT DEUS
1912

********** -COMM.JOURNAL- ********** DATE FEB-23-2000 ***** TIME 13:20 *** P.01

MODE = MEMORY TRANSMISSION START=FEB-23 13:19 END=FEB-23 13:20

FILE NO.= 043

NO.	COM	ABBR/INTWK	STATION NAME/ TELEPHONE NO.	PAGES	PRG.NO.	PROGRAM NAME
001	OK	#	9152045611 69	001/001		

-AZ DEPT OF WATER RESOURCE- - ***** - 602 417 2422- **********

Post-it® Fax Note 7671 | Date 3/23 | # pages ▶ 1

To John | From Rita

Co./Dept. JS & K Drilling | Co. ADWR

Phone # | Phone # 602/417-2470

Fax # 520/456-1169 | Fax #

ARIZONA DEPARTMENT OF WATER RESOURCES

GROUNDWATER MANAGEMENT SUPPORT SECTION

500 North Third Street
Phoenix, Arizona 85004

COPY

REISSUE

THIS AUTHORIZATION SHALL BE IN POSSESSION OF THE DRILLER DURING ALL DRILL OPERATIONS

WELL REGISTRATION NO: 55-577927

AUTHORIZED DRILLER: JS & K DRILLING, INC. LICENSE NO: 565

NOTICE OF INTENTION TO DRILL A EXEMPT WELL(S) HAS BEEN FILED WITH THE DEPARTMENT BY:

WELL OWNER: BIMA, LLC PO DRAWER Q BISBEE, AZ 85603

The well(s) is/are to be located in the:

COPY

NW ¼ of the NW ¼ of the SW ¼ Section 2 Township 24 SOUTH Range 24 EAST

No. of wells in this project: 1

THIS AUTHORIZATION EXPIRES AT MIDNIGHT ON THE 24TH DAY OF OCTOBER, 2000

GROUNDWATER MANAGEMENT SUPPORT

THE DRILLER MUST FILE A LOG OF THE WELL
WITHIN 30 DAYS OF COMPLETION OF DRILLING

GREAT SEAL OF THE STATE OF ARIZONA
DITAT DEUS
1912

Run Date: 02/23/2000

WELL REGISTRY REPORT - WELLS55

Location D 24 0 24 0 2 C B B **WR** 577927 **AMA** NOT WITHIN ANY AMA OR INA

Name BIMA, LLC
PO DRAWER Q

BISBEE AZ 85603

File Type NEW WELLS (INTENTS OR APPLICATIONS)
Application/Issue Date 10/25/1999

Owner OWNER
Driller Nbr 6
Driller Name JIM WILLIAMS WELL DRILLING
Driller Phone 520-772-8881
County COCHISE
GPM

Well Type EXEMPT
SubBasin NO SUBBASIN
Watershed SAN PEDRO RIVER
Water Uses DOMESTIC
Well Uses WATER PRODUCTION
Discharge Method BUCKET - BARREL - STOPWATCH
Power ELECTRIC MOTOR 1 - 5 HP

Well Depth	0.00	**Case Diam**	0.00	**Tested Cap**	25.00
Pump Cap.	25.00	**Case Depth**	0.00	**CRT**	X
Draw Down	14.00	**Water Level**	0.00	**Log**	
		Acres Irrig	0.00	**Finish**	NO CASING CODE LISTED

Comments

Places Of Use

1 D 24 0 24 0 2 C B B

Current Action

2/9/00	869	CHANGE OF DRILLER PACKET ISSUED

Action History

2/7/00	865	CHANGE OF DRILLER RECEIVED
12/14/99	805	COMPLETION REPORT RECEIVED
11/16/99	550	DRILLING AUTHORITY ISSUED
10/25/99	150	NOI RECEIVED FOR A NEW PRODUCTION WELL
10/20/99	210	COUNTY HEALTH AUTHORITY ENDORSED

John J S & K Drilling
Fax: 520/456-1169

ARIZONA DEPARTMENT OF WATER RESOURCES
GROUNDWATER MANAGEMENT SUPPORT SECTION
MAIL TO: P.O. BOX 458 - PHOENIX, ARIZONA 85001-0458
FOR INFORMATION: CALL MONICA ORTIZ AT (602)417-2470

RECEIVED
FEB - 7 2000
GROUNDWATER MGT

3. REQUEST TO CHANGE WELL DRILLER **$10.00 FEE REQUIRED FOR EACH WELL**

This request must be received by this Department and the Drill Authorization issued to the new drilling firm prior to the start of drilling or the completion of the well listed below.

Well Registration No. 55- 577927	**File No.** D(24-24)2CBB
BJ DRILLING CO. INC.	JS&K DRILLING, INC.
Original Well Driller	**New Well Driller**
P.O. BOX 815	501 SOUTH PATTON
Mailing Address	**Mailing Address**
BENSON AZ 85602-0815	HUACHUCA CITY, AZ 85616
City State Zip	**City State Zip**
520-586-3282	520-456-2355
Telephone Number	**Telephone Number**
25	LIC# 565 ROC CLASS C-53
ADWR License Number	**ADWR License Number ROC License Category**
BIMA, LLC	MNGR 2-3-00
Typed or Printed Name of Well Owner	**Signature of Well Owner Date**

The fee charged for a change of well ownership and/or reissue of a drill card is authorized by R12-15-151, effective June 30, 1994.

ARIZONA DEPARTMENT OF WATER RESOURCES

GROUNDWATER MANAGEMENT SUPPORT SECTION

500 North Third Street
Phoenix, Arizona 85004-3903

THIS AUTHORIZATION SHALL BE IN POSSESSION OF THE DRILLER DURING ALL DRILL OPERATIONS

WELL REGISTRATION NO: 55-577927

AUTHORIZED DRILLER: B-J DRILLING COMPANY, INC. LICENSE NO: 25

NOTICE OF INTENTION TO DRILL AN EXEMPT WELL HAS BEEN FILED WITH THE DEPARTMENT BY:

WELL OWNER: BIMA, LLC PO DRAWER Q BISBEE, AZ 85603

The well(s) is/are to be located in the:

NW 1/4 of the NW 1/4 of the SW 1/4 Section 2 Township 24 SOUTH Range 24 EAST

No. of wells in this project: 1

THIS AUTHORIZATION EXPIRES AT MIDNIGHT ON THE 24TH DAY OF OCTOBER, 2000.

CHIEF, GROUNDWATER MANAGEMENT SUPPORT

THE DRILLER MUST FILE A LOG OF THE WELL
WITHIN 30 DAYS OF COMPLETION OF DRILLING

GREAT SEAL OF THE STATE OF ARIZONA
DITAT DEUS
1912

ARIZONA DEPARTMENT OF WATER RESOURCES
GROUNDWATER MANAGEMENT SUPPORT SECTION
MAIL TO: P. O. BOX 458, PHOENIX, ARIZONA 85001-0458
FOR MORE INFORMATION CALL: MONICA ORTIZ (602)417-2470
NOTICE OF INTENTION TO DRILL, DEEPEN, REPLACE OR MODIFY A WELL

RECEIVED
OCT 25 1999
GROUNDWATER MGT

PLEASE COMPLETE ALL ITEMS IN THE BOX BELOW DOWN TO COUNTY OR LOCAL AUTHORITY ENDORSEMENT. IF ANY WATER FROM THE PROPOSED WELL (LISTED BELOW) WILL BE USED FOR DOMESTIC PURPOSES ON A PARCEL OF LAND 20 OR FEWER ACRES, THE APPLICABLE COUNTY OR LOCAL HEALTH AUTHORITY MUST ENDORSE ALL ITEMS IN THE BOX BEFORE SUBMISSION TO THE DEPARTMENT OF WATER RESOURCES. ITEMS C, D, E, AND F MAY BE AVAILABLE FROM YOUR COUNTY ASSESSOR'S OFFICE.

A. BIMA, LLC (LANDOWNER'S NAME) P.O. DRAWER Q (CURRENT MAILING ADDRESS) BISBEE (CITY) AZ (STATE) 85603 (ZIP)

B. TELEPHONE NO. 520-432-7687 COUNTY ASSESSOR'S PARCEL ID INFORMATION:

C. WELL LOCATED IN COCHISE COUNTY D. 101 (BOOK) 41 (MAP) 008 (PARCEL) E. 9 (# OF ACRES)

OFFICIAL SEAL OR STAMP: COCHISE COUNTY HEALTH & SOCIAL SERVICES

WELL/LAND LOCATION (MUST BE COMPLETED AS REQUESTED):

F. NW ¼ (10AC) NW ¼ (40AC) SW ¼ (160AC) OF SECTION 2 TOWNSHIP 24 N(S) RANGE 24 E(W)

COUNTY OR LOCAL AUTHORITY ENDORSEMENT

CHECK ONE:
G. RECOMMEND APPROVAL ✓; INSUFFICIENT INFORMATION TO MAKE DETERMINATION _____; VARIANCE REQUIRED _____ (EXPLANATION ATTACHED)

H. DATE 10-20-99 AUTHORIZED SIGNATURE Steven Hubert TITLE Envir. Health Specialist

1. OWNER OF WELL:
BIMA, LLC
NAME
P.O. DRAWER Q
CURRENT MAILING ADDRESS
BISBEE AZ 85603
CITY STATE ZIP
TELEPHONE NUMBER 520-432-7687

2. ACTION REQUESTED:
DRILL NEW WELL X DEEPEN _____
MODIFY _____ REPLACE _____
WELL REGISTRATION NO 55-_____

FOR A REPLACEMENT WELL PROVIDE:
MAX. CAPACITY OF THE ORIGINAL WELL _____ GALLONS PER MINUTE;
DISTANCE FROM THE ORIGINAL WELL: _____ FEET

3. CONSTRUCTION WILL START ABOUT:
MONTH NOV YEAR 99

4. TYPE OF CASING FOR PROPOSED WELL:
SURFACE CASING: STEEL
DIAMETER: 7 " DEPTH: 20 '
DOWNHOLE CASING: PVC
DIAMETER: 5 " DEPTH: 300 '

5. DESIGN PUMP CAPACITY:
10 GALLONS PER MINUTE

6. LESSEE OF LAND OF WELLSITE:
N/A
NAME
CURRENT MAILING ADDRESS
CITY STATE ZIP
TELEPHONE: _____

7. PRINCIPAL USE OF WATER: (BE SPECIFIC)
WASHING HANDS, FLUSHING TOILETS

8. OTHER USES OF WATER: (BE SPECIFIC).
N/A

9. IF USE INCLUDES IRRIGATION, STATE TO NEAREST TENTH, THE NUMBER OF ACRES TO BE IRRIGATED: N/A

FOR DEPARTMENT USE ONLY
REGISTRATION NO. 55-577927
DATE FILED 10-25-99
FILE NO. D(24-24)2 CBB
AMA/INA _____
W/S 11 S/B 76
PROCESSED BY _____
DATE MAILED 11-9-99
mo

10. PLACE OF USE (LEGAL DESCRIPTION OF LAND):
NW ¼ (10AC) NW ¼ (40AC) SW ¼ (160AC) SECTION 2
TWNSHP 24 N(S) RNG 24 E(W)

11. TYPE OF WELL (CHECK ONE):
EXEMPT X NON-EXEMPT _____

12. CHECK ONE:
RESIDENTIAL X COMMERCIAL _____

13. IS THE PROPOSED WELLSITE WITHIN 100 FEET OF A SEPTIC TANK SYSTEM, SEWER DISPOSAL AREA, LANDFILL, HAZARDOUS MATERIALS OR PETROLEUM STORAGE AREAS AND TANKS?
YES _____ NO X

14. DRILLING FIRM:
BJ DRILLING CO, INC.
NAME
P.O. BOX 815
MAILING ADDRESS
BENSON, AZ 85602-0815
CITY STATE ZIP
(520) 586-3282
TELEPHONE NO.
25
DWR LICENSE NUMBER
A-4
ROC LICENSE CATEGORY

I STATE THAT THIS NOTICE IS FILED IN COMPLIANCE WITH A.R.S. § 45-596, IS COMPLETE AND CORRECT TO THE BEST OF MY KNOWLEDGE AND BELIEF AND THAT I UNDERSTAND THE LIMITATIONS AND CONDITIONS SET FORTH ON THE REVERSE SIDE OF THIS FORM.

WILLIAM SEIBOLD, MANAGER — WILLIAM SEIBOLD, MANAGER — 10-16-99
15. TYPE OR PRINT NAME AND TITLE — 16. SIGNATURE OF LANDOWNER/LESSEE OF WELLSITE — 17. DATE

DWR 55-40 (REV 1/99)

APPLICATION GUIDELINES

In accordance with Arizona Revise Statutes ("A.R.S.") §§ 41-1008 and 1079, the Department of Water Resources (Department) provides the following information regarding the application review process for authority to drill.

NECESSARY STEPS & INSTRUCTIONS TO OBTAIN DRILLING AUTHORITY

1. Pursuant to A.R.S. § 45-596, a person may not drill, cause to be drilled, deepen or modify any well for which a permit is not required without first filing a Notice of Intent to Drill with the Department. Only a well drilling contractor licensed in the State of Arizona or a single well licensee (a person licensed to drill or modify one exempt well on his or her own property) is authorized to drill, deepen or modify a well. Drilling may not begin until the well drilling contractor or licensee has possession of a drilling card at the well site, issued by the Director in the name of the well drilling contractor or licensee, and which authorizes the drilling of the specific well in a specific location. To assist you in understanding the requirements for this application, copies of A.R.S. § 45-596 and Arizona Administrative Code ("A.A.C.") R12-15-810 are available at the Department bookstore (602-417-2450 x7127).
2. If replacing, deepening or modifying an existing well, provide the registration number of the existing well in item 2. A replacement well is one located no more than 660 feet from the original well and that is not expected to annually withdraw more groundwater than historically withdrawn from the original well.
3. Information to complete items 3, 4, 5 and 14 may be available from your driller.
4. Information to complete items 10 and 13 may be available from your County Assessor's Office.
5. An exempt well, referred to in Item 11, means a well with a pump with a maximum capacity of not more than thirty-five gallons per minute used primarily for domestic purposes, including the noncommercial irrigation of less than two acres of land.
6. If any water from a proposed well on a parcel of twenty or fewer acres will be used for domestic purposes, as defined in § 45-454, the applicant must submit a well site plan of the property. The plan must be on an 8½" x 11" piece of plain paper with representation of the locations of all structures and proximity of adjacent lot lines, to scale. It must include the county assessor's parcel identification number. The plan must show the proposed well location and the location of any septic tank or sewer system that is either located on the property or within one hundred feet of the proposed well site, as well as indicating the measured shortest distance between the proposed well and existing septic tank system. **The plan must demonstrate that the well will not be drilled within one hundred feet of any septic or sewer system.**
7. The site plan must be approved by the county health authority, or by a local health authority in areas where the county health authority has delegated authority to approve septic or sewer systems. Endorsement by the county/local authority is based solely on the best available judgement that the proposed well, as shown on the site plan submitted, is 100 feet or more from all known and visually identifiable sewage treatment systems. It is not a representation that a well placed at this site will be guaranteed as to quantity or quality. In areas where there is no local or county authority that controls installation of septic tanks or sewer systems, or if the health authority is unable to determine whether the proposed well location complies with state and local requirements, the applicant must apply for approval directly to the Department of Water Resources.
8. If an individual other than the land owner or lessee signs this notice, an original letter of authorization from the land owner/lessee, stating that the individual has permission to sign this specific notice on his or her behalf, must accompany the notice.
9. Please mail **two original Notices** with **original signatures** and **two site plans** and, in accordance with A.R.S. § 45-113, a **check or money order (no cash) in the amount of $10.00** to P. O. Box 458, Phoenix Arizona, 85001-0458, or hand deliver to 500 North Third Street, Phoenix, Arizona.
10. Arizona Revised Statute § 45-596(D) provides that the Director of the Department is to determine whether or not all information required on this form has been submitted. If not, the person filing the Notice will be notified, and the drilling or modification of the well may **not** proceed.
11. This form is not applicable for non-exempt wells (those yielding more than thirty-five gallons per minute) within an Active Management Area. Contact Groundwater Management for further information regarding the appropriate notice to file with the Department.

TIME FRAME FOR REVIEW OF YOUR APPLICATION

Within 15 days after receipt of your Notice of Intention, the Arizona Department of Water Resources ("Department") will determine whether your application should be granted or denied, unless this time is extended for lack of a complete application. If your application is incomplete, the Department will notify you in writing and will specify what information is necessary to make the application complete. Until the missing information is received, the time frame for review of your application will be suspended. Your application will not be complete until all of the requested information is received. If you do not supply the missing information within sixty (60) days, the Department may deem your application withdrawn and close the file.

At the end of its review, the Department will send you written notice either granting or denying your application for drilling authority. If your application is approved, the Drill Card will be mailed directly to the drilling company. If denied, the Department's notice will state justification for the denial and an explanation of your right to appeal.

CONSTRUCTION AND FOLLOW UP REQUIREMENTS

1. Construction and abandonment standards for wells, including abandonment, must be in accordance with Department Regulations. A.R.S. § 45-594 and Arizona Administrative Code R12-15-811 require the well to be constructed with a twenty foot steel surface seal casing, including a one foot steel stickup and one and one-half inches of grout seal, unless a variance is granted **(see A.R.S. § 45-596 (G) for procedure to follow in requesting a variance).**
2. Pursuant to § 45-596(E), the drilling, deepening or modification of the well must be completed within one year of the date of the Notice of Intent. If the well is not completed within one year, a new Notice of Intent must be filed before proceeding with further construction.
3. If a well which was originally drilled as an exploration well, a monitor well, a piezometer well or for any use other than domestic use is later proposed to be converted to use for domestic purposes as defined in § 45-454, the well owner must file a Notice of Intention to Drill and comply with the requirements of § 45-596 before the well is converted and any water from that well is used for domestic purposes.
4. Within thirty days after installation of pumping equipment, the registered well owner must file a Completion Report with the Department. The person to whom a well is registered also must notify the Department of a change in ownership or a change in data relating to this well.

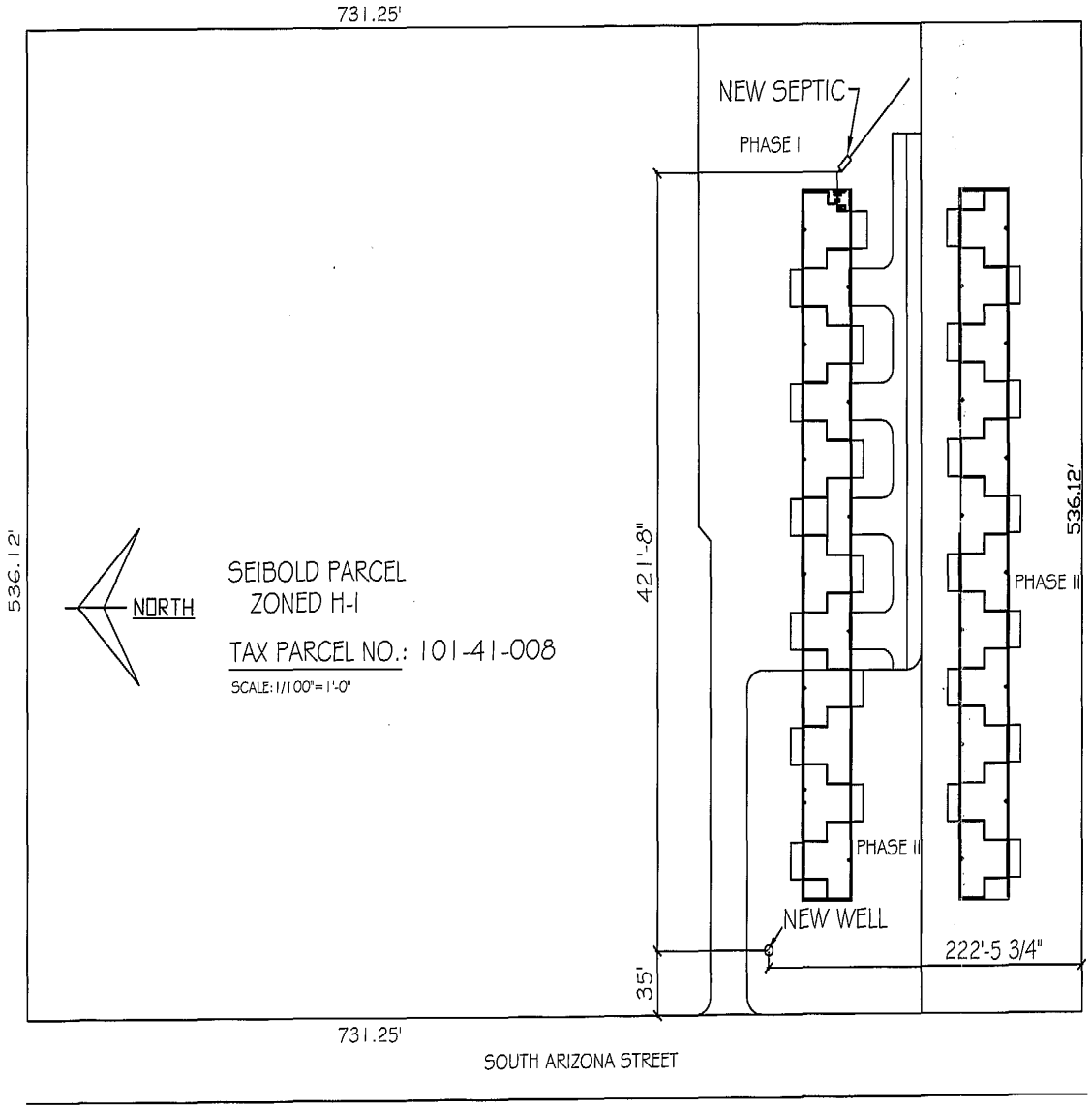

RECEIVED
OCT 25 1999
GROUNDWATER MGT

ARIZONA DEPARTMENT OF WATER RESOURCES

500 North Third Street, Phoenix, Arizona 85004
Telephone (602) 417-2470
Fax (602) 417-2422

November 16, 1999

JANE DEE HULL
Governor

RITA P. PEARSON
Director

BIMA, LLC
PO DRAWER Q
BISBEE, AZ 85603

Registration No. 55-577927
File No.D(24-24) 2 CBB

Dear Well Owner:

Enclosed is a copy of the Notice of Intention (NOI) to drill a well. This NOI, which was recently filed with this Department, is being returned to you as evidence of your compliance with ARS §45-596. The enclosed Completion Report is to be submitted when pump equipment is installed. The Drilling Card and Well Drilling Report form have been sent to your driller. He may not begin drilling until he has received the Drilling Card and it must be displayed on the rig during drilling. If you change drillers, you must supply this Department with the new driller's identity. Please ensure that the driller you select is licensed to drill the type of well you require. All well drillers must pass an examination proving they understand the drilling methods for that particular license, and are familiar with the laws and regulations which govern well construction in Arizona.

If it is necessary to change the location of the proposed well, immediately contact the Department of Water Resources to obtain written permission before proceeding with the drilling. A properly signed, amended Drilling Card must be in the possession of the driller before drilling commences at a different location than originally authorized.

ARS §45-600 requires the registered well owner to submit a completion report within thirty (30) days after the installation of pumping equipment. It also requires the driller to furnish this Department a complete and accurate log of the well within thirty (30) days after completion of drilling. You should insist, and ensure, that both of these are done.

If in the course of drilling a new well, it is determined that the new well cannot be successfully completed as initially intended (dry hole, cave in, lost tools, etc.), the new well must be properly abandoned and a Well Abandonment Completion Report submitted per R12-15-816.F.

Per ARS §45-593 (C), the person to whom a well is registered shall notify this Department of a change in ownership of the well and/or information pertaining to the physical characteristics of the well in order to keep this well registration file current and accurate. We have enclosed a Change of Well Information Form should it be needed in the future.

Sincerely,

Sylvia Valdez
Water Resource Technician
Groundwater Management Support Section

ARIZONA DEPARTMENT OF WATER RESOURCES
15 South 15th Avenue
Phoenix, Arizona 85007

BF-2

WELL DRILLER REPORT

This report should be prepared by the driller in all detail and filed with the Department within 30 days following completion of the well.

1. Owner Name: Phelps Dodge
   Address: 2600 N. Central Ave. Phoenix AZ 85012
   (Street / City / State / Zip)
2. Driller Name: Stewart Brothers Drilling Company
   Address: PO Box 2067 Milan NM 87021
   (Street / City / State / Zip)
3. Location: 24S N/S (Township) 24E E/W (Range) 4 (Section) SE 1/4 (10-acre) SE 1/4 (40-acre) NW 1/4 (160-acre)
4. Well Registration No. 55- 539786 (Required)
5. Permit No. _____ (If issued)

DESCRIPTION OF WELL

6. Total depth of hole 326 ft.
7. Type of casing low carbon steel
8. Diameter and length of casing 10 in. from +1 to 20, 4 in from +1 to 265.
9. Method of sealing at reduction points _____
10. Perforated from _____ to _____, from _____ to _____, from _____ to _____.
11. Size of cuts _____ Number of cuts per foot _____
12. If screen was installed: Length 40 ft. Diam 4 in. Type PVC (265-305) Slotted
13. Method of construction drilled
    (drilled, dug, driven, bored, jetted, etc)
14. Date started August (Month) 3 (Day) 1993 (Year)
15. Date completed August (Month) 5 (Day) 1993 (Year)
16. Depth to water 275 ft. (If flowing well, so state)
17. Describe point from which depth measurements were made, and give sea-level elevation if available
    ground level
18. If flowing well, state method of flow regulation: _____
19. Remarks: _____

DO NOT WRITE IN THIS SPACE
OFFICE RECORD

Registration No. 55-539786
File No. D(24-24)4bdd
Received _____ By _____
Entered ENTERED OCT - 1 1993 By _____

DWR-55-55-7/91 (Rev.)

LOG OF WELL

Indicate depth at which water was first encountered, and the depth and thickness of water bearing beds. If water is artesian, indicate depth at which encounterd, and depth to which it rose in well.

From (feet)	To (feet)	Description of formation material
0	50	clay & gravel
50	80	sand & gravel
80	95	clay & gravel
95	150	sand & gravel
150	190	gravel
190	195	sand & gravel
195	205	sand & clay
205	250	gravel
250	326	sand & gravel

I hereby certify that this well was drilled by me (or under my supervision), and that each and all statements herein contained are true to the best of my knowledge and belief.

Driller Name: David M. Stewart

PO Box 2067

Street

Milan NM 87021

City **State** **Zip**

Date 9/2/93

ONITOR/PIEZOMETER WELL

ILING FEE $10.00

MW-BF2

ARIZONA DEPARTMENT OF WATER RESOURCES
15 SOUTH 15TH AVENUE
PHOENIX, ARIZONA 85007

MONITOR/PIEZOMETER WELL

FILING FEE $10.00

NOTICE OF INTENTION TO DRILL MONITOR/PIEZOMETER WELL

ection § 45-596, Arizona Revised Statutes provide: Prior to drilling a monitor or piezometer well, a Notice of ntention to Drill shall be filed with the Department on a prescribed form.

1. WELL LOCATION:
   24 N/S 24 E/W 4
   Township | Range | Section
   10 Acre Subdivision
   SE 1/4 SE 1/4 NW 1/4
   10 ACRE 40 ACRE 160 ACRE
2. Position location of the well on the land:
   Latitude 31 0 22 · 20 "
   Longitude 109 0 54 · 40 "
3. County: Cochise
4. **Owner of the land of wellsite:**
   Phelps Dodge
   Name
   2600 N. Central Ave.
   Address
   Phoenix AZ 85004-3014
   City State Zip
5. **Lessee of the land of wellsite:**
   Name
   Address
   City State Zip
6. **Owner of well:**
   Same
   Name
   Address
   City State Zip
7. Consulting Firm: CEC/WRA
   Contact Person: Marvin Glotfelty
   Phone: (602) 248-8808
8. Purpose of well drilled pursuant to this notice
   Monitor X
   Piezometer
9. If for deepening or modifying, Well Registration Number
   55-
10. Construction will start:
    07 Month 15 Day 93 Year
11. Period well will remain in use 10 Months (Years)
12. For monitoring wells, is pump equipment to be installed?
    Yes No X
    (a) If yes, design pump capacity
    (b) What use will be made of the water
13. Drilling firm:
    Forrest Pump
    Name
    800 East Maley
    Address
    Wilcox, Az. 85643
    City State Zip
    DWR License No. 307
    4-16, #8541 2
    ROC Category
14. Will this proposed well pump Colorado River water? Yes No X
    (See condition VI on reverse)
15. Is the proposed wellsite within 100 feet of a septic tank system, sewage disposal area, landfill, hazardous waste facility, storage area of hazardous material or petroleum storage areas and tanks?
    Yes X No

DO NOT WRITE IN THIS SPACE
OFFICE RECORD

File No. D(24-24)4BDD
Filed 6-29-93 By ek
Input ENTERED By JUL 0 6 1993

DUPLICATE

Mailed 7-1-93 By ek
Registration 55- 539786
AMA/INA —
W/S 13 S/B

16. Proposed method of abandonment of well after project is completed: A.A.C. Rule 12-15-816
17. Is this well to monitor existing contamination? Potential contamination Please explain:

RECEIVED
JUN 29 1993
WATER MGMT DIV.

GENERAL INSTRUCTIONS

- Fill out this form in DUPLICATE and send WITH $10.00 FEE to 15 South 15th Avenue, Phoenix, AZ 85007.
- For specific instructions, limitations and conditions, see the reverse side of this form.
- **Must be signed by land owner or lessee.**
- Section §45-596(D), provides that the Director shall determine that all information required on form has been submitted. If not, the person filing will be notified and the drilling, deepening, or modification of the well may not proceed.

state that Notice is filed in compliance with Section § 45-596 and is complete and correct to the best of my knowledge and belief and that I nderstand the conditions set forth on the reverse side of this form.

6/29/93
Date

H Kumar
Signature of Land Owner or Lessee

R 55-44-9/91 (Rev.)

18. If construction plans have been coordinated with Arizona Department of Environmental Qualtiy, who is the agency contact? _____

If construction plans have been coordinated with Arizona Department of Water Resources, Hydrology/Water Quality Division, who is the division contact? _____

19. WELL CONSTRUCTION PLAN

a) Drilling method (mud rotary, hollow-stem auger, etc.) _____

b) Borehole diameters: ~~9 5/8~~ 13 3/4 inches from 0 feet to 20 feet.
~~8 1/2~~ 8 1/2 inches from 20 feet to 295 feet.

c) Casing materials (PVC, steel, hollow-stem auger, etc.)

material LC Steel diameter ~~9 5/8~~ inches from 0 feet to 20 feet
material LC Steel diameter 4 1/2 inches from ~~1~~0 feet to 295 feet

d) Method of sealing at reductions

e) Annular seal materials (cement, grout, etc.); method of placement (tremied, circulated)

material Grout method tremie from 0 feet to 235 feet
material ~~Grout~~ Bentonite method tremie from 235 feet to 245 feet

f) Filter packs (state material):

material 10/20 Colorado silica from 245 feet to 305 feet
material _____ from _____ feet to _____ feet

g) Perforations or screen specifications:

type PVC Sch 80 from 255 feet to 295 feet
type _____ from _____ feet to _____ feet

h) Method of well development (bail, air lift, surge) Air lift

i) Will surface or conductor casing extend above grade: Yes X No _____

20. Include detailed construction diagram showing expected water depth in feet below land surface, and details of vault, if specified.

CONDITIONS

I. Construction and abandonment standards for all wells shall be in accordance with A.A.C. R12-15-811 and R12-15-816.

II. Drilling of the well shall be completed within one (1) year after the date of Notice.

III. A Well Driller Report, is required within 30 days of completion of drilling. A completion Report, is required to be filed with the Department within 30 days after installation of pump equipment for monitor wells.

IV. Pump equipment may not be installed on a well drilled for piezometer purposes. If a monitor well is pumped, pumping is limited to the maximum amount required for monitor purposes, but in no case may exceed 35 gallons per minute and an annual volume of 10 acre feet total.

V. A.A.C. Rule R12-15-811.H.2, requires that: "A monitor well shall be identified as such on the vault cover or at the top of the steel casing. Identification information will include well registration number."

VI. If the proposed well is located near the Colorado River and if the proposed well may pump Colorado River Water, proof must be submitted with this notice that the applicant has the legal right to use Colorado River Water. Alternately, evidence needs to be submitted that supports the contention that Colorado River water will not be withdrawn by the well. Persons near the Colorado River may wish to contact the Colorado River Management Division, Department of Water Resources at (602) 542-1960 to determine those Townships and Ranges which will be affected by these requirements or with questions regarding the proof of right.

VII. Special construction standards required pursuant to A.A.C. Rule R12-15-821: _____

ARIZONA DEPARTMENT OF WATER RESOURCES

15 South 15th Avenue, Phoenix, Arizona 85007
Telephone (602) 542-1581
Fax (602) 542-3383

FIFE SYMINGTON
Governor

RITA P. PEARSON
Director

7/1/93

REGISTRATION# 55-539782 thru 55-539787

FILE# VARIOUS

Dear Well Owner:

Enclosed for your records is an annotated copy of the Notice of Intention to Drill a well. This is returned to you as evidence of compliance with A.R.S. §45-596. A drilling card has been mailed to your designated driller. Prior to drilling he must have it in his possession.

Since this well is being drilled as a Monitor well, or for Cathodic Protection, Grounding, Geotechnical or Piezometer purposes, our standard driller report form is also being furnished. He is required to complete it and return it to the Department within 30 days after the installation of the pumping equipment as required by A.R.S. §45-600.

A Change of Well Information form is enclosed for your future use . If you deem it necessary to change the location of the proposed well, please notify the Department on the enclosed form. A properly amended Drilling Card will then be issued and must be in possession of the driller before drilling begins. During the drilling of a new well, if it is determined that it must be abandoned, then a Well Abandonment Completion Report must be submitted per R12-15-816.F. Per A.R.S. §45-593, the person to whom a well is registered shall notify this Department of a change of ownership of the well and/or information pertaining to the physical characteristics of the well, in order to keep the well registration file current and accurate.

For additional information, you may contact the Operations Division at (602) 542-1581.

Sincerely,

Ellen Kane

Ellen Kane
Groundwater Permit Specialist

RECEIPT

№ 6892

WATER RESOURCES ASSOCIATES, INC.
4041 N CENTRAL AVE S 1050
PHOENIX AZ 85012

STATE OF ARIZONA
DEPARTMENT OF WATER RESOURCES
OPERATIONS DIVISION
15 SOUTH 15TH AVENUE
PHOENIX, ARIZONA 85007
(602) 542-1581

ENTRY CODE 55

FILE NO. VARIOUS 539782 THRU 539787

ITEM DESCRIPTION	RATE	AMOUNT
FILING FEE FOR NOI TO DRILL WELLS	$10.00	$60.00
7/1/93/ek CK#10008		$60.00

PAID

CHECK NO. _____ FEE ACCOUNT NO. _____ TOTAL $ _____

CHIT NO. _____ RECEIVED BY _____ DATE _____

IPS 1821 – Rev. 4/91

MONITOR/PIEZOMETER WELL

MONITOR/PIEZOMETER WELL

DEPARTMENT OF WATER RESOURCES
15 SOUTH 15th AVENUE
PHOENIX, ARIZONA 85007

THIS DRILLING CARD SHALL BE IN THE POSSESSION OF THE DRILLER
BEFORE DRILLING OPERATIONS COMMENCE

AUTHORIZED DRILLER FARWEST PUMP LICENSE NO. 307

Notice(s) of Intention to Drill/~~Deepen~~ Exploration Well(s) for MONITORING purposes has been filed with the Department by:

APPLICANT'S NAME CEC/WRA

Owner of Well PHELPS DODGE 2600 N. CENTRAL AVE PHX AZ 85004-3014
Name Address City State Zip

Well(s) to be located in: 24S 24E 4 SE SE NW
Township Range Section ¼ ¼ ¼

Number of Wells in Project: 1 Registration No. 55- 539786

This authorization to drill/~~deepen~~ the above well(s) expires at midnight on 6/30/94

PURSUANT TO ARS §45-600, R12-15-811.H.2, THE DRILLER SHALL FILE ON THE PRESCRIBED DEPARTMENT FORM, A LOG OF THE WELL(S) WITHIN 30 DAYS OF COMPLETION OF DRILLING. A MONITOR WELL SHALL BE IDENTIFIED AS SUCH, ON THE VAULT COVER OR AT THE TOP OF THE STEEL CASING. IDENTIFICATION INFORMATION WILL INCLUDE WELL REGISTRATION NUMBER.

Bruce [illegible]
for DEPUTY DIRECTOR

DWR-55-44B-9/90

REISSUED

MONITOR/PIEZOMETER WELL

MONITOR/PIEZOMETER WELL

DEPARTMENT OF WATER RESOURCES
15 SOUTH 15th AVENUE
PHOENIX, ARIZONA 85007

THIS DRILLING CARD SHALL BE IN THE POSSESSION OF THE DRILLER BEFORE DRILLING OPERATIONS COMMENCE

AUTHORIZED DRILLER STEWART BROS. DRILLING CO. LICENSE NO. 314

Notice(s) of Intention to Drill/~~Deepen~~ Exploration Well(s) for MONITORING purposes has been filed with the Department by:

APPLICANT'S NAME CEC/WRA 4041 N. CENTRAL AVE S1050 PHX AZ 85012

Owner of Well PHELPS DODGE 2600 N. CENTRAL AVE PHX AZ 85004-3014
Name Address City State Zip

Well(s) to be located in: 24S 24E 4 SE SE NW
Township Range Section ¼ ¼ ¼

Number of Wells in Project: 1 Registration No. 55- 539786

This authorization to drill/~~deepen~~ the above well(s) expires at midnight on 6/30/94

PURSUANT TO ARS §45-600, R12-15-811.H.2, THE DRILLER SHALL FILE ON THE PRESCRIBED DEPARTMENT FORM, A LOG OF THE WELL(S) WITHIN 30 DAYS OF COMPLETION OF DRILLING. A MONITOR WELL SHALL BE IDENTIFIED AS SUCH, ON THE VAULT COVER OR AT THE TOP OF THE STEEL CASING. IDENTIFICATION INFORMATION WILL INCLUDE WELL REGISTRATION NUMBER.

Lawrence A Ramsey
For: DEPUTY DIRECTOR

DWR-55-44B-9/90

ARIZONA DEPARTMENT OF WATER RESOURCES
OPERATIONS DIVISION
15 SOUTH 15TH AVENUE
PHOENIX, ARIZONA 85007

JUL 28 1993

CHANGE OF WELL INFORMATION

Well Registration No. 55- 539786 File No. D(24-24) 4 BDD
(location)

I (We) request the following well information be changed:

Drilling Firm from : Farwest Pump
to : Stewart Brothers Drilling Company
P.O. Box 2067, Milan, NM 87021
DWR License No. 314
ROC Category A-4 #75379

Date: 07/28/93 Signature of Current Well Owner JH Bauman MFG

(DO NOT CUT THIS FORM IN HALF)

ENTERED AUG - 1 1993

STATEMENT OF CHANGE OF WELL OWNERSHIP

I, _____, state that I am (no longer) the (new)
(please print)
owner of the well described below:

Township_____ Range_____ Section_____; _____ ¼ _____ ¼ _____ ¼

Well Registration No.55-_____ File No._____
(location)

PRINT Previous Owner's Name	PRINT New Owner's Name
Address	Address
City State Zip	City State Zip

Dated:_____ Signature of New Owner_____

NOTE: A.R.S.§45-593.C. requires that the Department be notified of change of well ownership and that the well owner is required to keep the Department's Well Registration records current and accurate. Well data and ownership changes must be submitted within thirty (30) days after changes take place.

SAVE THIS FORM TO REPORT FUTURE CHANGES IN OWNERSHIP, CHANGES IN ADDRESS, OR CHANGE IN WELL DATA SUCH AS PUMP CAPACITY, CORRECTION OF LEGAL DESCRIPTION, CHANGE OF WELL DRILLER AND AMENDING INFORMATION PREVIOUSLY FILED.

DWR-55-71-3/90

BF-1

ARIZONA DEPARTMENT OF WATER RESOURCES
15 South 15th Avenue
Phoenix, Arizona 85007

WELL DRILLER REPORT

This report should be prepared by the driller in all detail and filed with the Department within 30 days following completion of the well.

1. Owner Name: Phelps Dodge
   Address: 2600 N. Central Ave. Phoenix AZ 85012
   (Street / City / State / Zip)
2. Driller Name: Stewart Brothers Drilling Company
   Address: PO Box 2067 Milan NM 87021
   (Street / City / State / Zip)
3. Location: 24S N/S (Township) 24E E/W (Range) 4 (Section) NE 1/4 (10-acre) NE 1/4 (40-acre) NE 1/4 (160-acre)
4. Well Registration No. 55-539783 (Required)
5. Permit No. _____ (If issued)

DESCRIPTION OF WELL

6. Total depth of hole 400 ft.
7. Type of casing low carbon steel
8. Diameter and length of casing 10 in. from +1 to 20, 4 in from +1 to 325.
9. Method of sealing at reduction points _____
10. Perforated from _____ to _____, from _____ to _____, from _____ to _____.
11. Size of cuts _____ Number of cuts per foot _____
12. If screen was installed: Length 60 ft. Diam 4 in. Type PVC Slotted (325-385)
13. Method of construction drilled
    (drilled, dug, driven, bored, jetted, etc)
14. Date started August (Month) 14 (Day) 1993 (Year)
15. Date completed August (Month) 15 (Day) 1993 (Year)
16. Depth to water _____ ft. (If flowing well, so state)
17. Describe point from which depth measurements were made, and give sea-level elevation if available
    ground level
18. If flowing well, state method of flow regulation: _____
19. Remarks: _____

DO NOT WRITE IN THIS SPACE
OFFICE RECORD

Registration No. 55-539783
File No. D(23-24)3bbb
Received ENTERED OCT - 6 1993 By _____
Entered _____ By _____

DWR-55-55-7/91 (Rev.)

LOG OF WELL

Indicate depth at which water was first encountered, and the depth and thickness of water bearing beds. If water is artesian, indicate depth at which encounterd, and depth to which it rose in well.

From (feet)	To (feet)	Description of formation material
0	70	sand & gravel
70	120	clay & gravel
120	350	sand & gravel
350	380	Morita formation
380	400	Glance conglomerate

I hereby certify that this well was drilled by me (or under my supervision), and that each and all statements herein contained are true to the best of my knowledge and belief.

Driller Name: David R. Stewart

PO Box 2067
Street

Milan **City** NM **State** 87021 **Zip**

Date 9/2/93

ONITOR/PIEZOMETER WELL

ILING FEE $10.00

ARIZONA DEPARTMENT OF WATER RESOURCES
15 SOUTH 15TH AVENUE
PHOENIX, ARIZONA 85007

MONITOR/PIEZOMETER WELL

FILING FEE $10.00

mw-8f1

NOTICE OF INTENTION TO DRILL MONITOR/PIEZOMETER WELL

60

ection § 45-596, Arizona Revised Statutes provide: Prior to drilling a monitor or piezometer well, a Notice of ntention to Drill shall be filed with the Department on a prescribed form.

1. WELL LOCATION:
   24 N/S | 24 E/W | 34
   Township | Range | Section
   10 Acre Subdivision
   NE NW 1/4 — NE NW 1/4 — NE NW 1/4
   10 ACRE — 40 ACRE — 160 ACRE

2. Position location of the well on the land:
   Latitude 31 0 22 · 45 "
   Longitude 109 0 54 · 05 "

3. County: Cochise

4. Owner of the land of wellsite:
   Phelps Dodge
   Name
   2600 N. Central Ave.
   Address
   Phoenix AZ 85004-3014
   City State Zip

5. Lessee of the land of wellsite:
   Name
   Address
   City State Zip

6. Owner of well:
   Same
   Name
   Address
   City State Zip

7. Consulting Firm: CEC/WRA
   Contact Person: Marvin Glotfelty
   Phone: (602) 248-8808

8. Purpose of well drilled pursuant to this notice
   Monitor X
   Piezometer

9. If for deepening or modifying, Well Registration Number
   55-

10. Construction will start:
    07 Month 15 Day 93 Year

11. Period well will remain in use 10 Months (Years)

12. For monitoring wells, is pump equipment to be installed?
    Yes ____ No X
    (a) If yes, design pump capacity
    (b) What use will be made of the water

13. Drilling firm:
    Forrest Pump
    Name
    800 East Maley
    Address
    Wilcox, Az. 85643
    City State Zip
    DWR License No. 307
    A-16 #85412 C-53
    ROC Category

14. Will this proposed well pump Colorado River water? Yes ____ No X
    (See condition VI on reverse)

15. Is the proposed wellsite within 100 feet of a septic tank system, sewage disposal area, landfill, hazardous waste facility, storage area of hazardous material or petroleum storage areas and tanks?
    Yes X No ____

DO NOT WRITE IN THIS SPACE
OFFICE RECORD

File No. D (24-24)
Filed 6-29-93 By ek
Input ENTERED JUL 0 6 1993 By
DUPLICATE
Mailed 7-1-93 By ek
Registration 55- 539783
AMA/INA —
W/S 13 S/B

16. Proposed method of abandonment of well after project is completed: A.A.C. Rule 12-15-816

17. Is this well to monitor existing contamination? ____ Potential contamination ____ Please explain

RECEIVED
JUN 29 1993
OPERATIONS DIV.

GENERAL INSTRUCTIONS

1. Fill out this form in DUPLICATE and send WITH $10.00 FEE to 15 South 15th Avenue, Phoenix, AZ 85007.
2. For specific instructions, limitations and conditions, see the reverse side of this form.
3. **Must be signed by land owner or lessee.**
4. Section §45-596(D), provides that the Director shall determine that all information required on form has been submitted. If not, the person filing will be notified and the drilling, deepening, or modification of the well may not proceed.

I state that Notice is filed in compliance with Section § 45-596 and is complete and correct to the best of my knowledge and belief and that I understand the conditions set forth on the reverse side of this form.

6/29/93
Date

HBamar
Signature of Land Owner or Lessee

DWR 55-44-9/91 (Rev.)

18. If construction plans have been coordinated with Arizona Department of Environmental Qualtiy, who is the agency contact? _____

If construction plans have been coordinated with Arizona Department of Water Resources, Hydrology/Water Quality Division, who is the division contact? _____

19. WELL CONSTRUCTION PLAN

a) Drilling method (mud rotary, hollow-stem auger, etc.) Air Rotary

b) Borehole diameters: 13 3/4 inches from surface feet to 20 feet.
~~8 1/2~~ inches from 20 feet to 280 feet.

c) Casing materials (PVC, steel, hollow-stem auger, etc.)

material LC Steel diameter 9 5/8 inches from 0 feet to 20 feet

material LC Steel diameter 4 1/2 inches from 0 feet to 230 feet

d) Method of sealing at reductions ~~PVC SCH80 4½"~~ ~~230~~ ~~270~~

e) Annular seal materials (cement, grout, etc.); method of placement (tremied, circulated)

material grout method tremie from 0 feet to 210 feet

material ~~g~~ Bentonite method tremie from 210 feet to 220 feet

f) Filter packs (state material):

material 10/20 Colorado Silica from 220 feet to 280 feet

material _____ from _____ feet to _____ feet

g) Perforations or screen specifications:

type PVC SCH80 from 230 feet to 270 feet

type _____ from _____ feet to _____ feet

h) Method of well development (bail, air lift, surge) _____

i) Will surface or conductor casing extend above grade: Yes X No _____

20. Include detailed construction diagram showing expected water depth in feet below land surface, and details of vault, if specified.

CONDITIONS

I. Construction and abandonment standards for all wells shall be in accordance with A.A.C. R12-15-811 and R12-15-816.

II. Drilling of the well shall be completed within one (1) year after the date of Notice.

III. A Well Driller Report, is required within 30 days of completion of drilling. A completion Report, is required to be filed with the Department within 30 days after installation of pump equipment for monitor wells.

IV. Pump equipment may not be installed on a well drilled for piezometer purposes. If a monitor well is pumped, pumping is limited to the maximum amount required for monitor purposes, but in no case may exceed 35 gallons per minute and an annual volume of 10 acre feet total.

V. A.A.C. Rule R12-15-811.H.2, requires that: "A monitor well shall be identified as such on the vault cover or at the top of the steel casing. Identification information will include well registration number."

VI. If the proposed well is located near the Colorado River and if the proposed well may pump Colorado River Water, proof must be submitted with this notice that the applicant has the legal right to use Colorado River Water. Alternately, evidence needs to be submitted that supports the contention that Colorado River water will not be withdrawn by the well. Persons near the Colorado River may wish to contact the Colorado River Management Division, Department of Water Resources at (602) 542-1960 to determine those Townships and Ranges which will be affected by these requirements or with questions regarding the proof of right.

VII. Special construction standards required pursuant to A.A.C. Rule R12-15-821: _____

ARIZONA DEPARTMENT OF WATER RESOURCES

15 South 15th Avenue, Phoenix, Arizona 85007
Telephone (602) 542-1581
Fax (602) 542-3383

FIFE SYMINGTON
Governor

RITA P. PEARSON
Director

7/1/93

REGISTRATION# 55-539782 thru 55-539787

FILE# VARIOUS

Dear Well Owner:

Enclosed for your records is an annotated copy of the Notice of Intention to Drill a well. This is returned to you as evidence of compliance with A.R.S. §45-596. A drilling card has been mailed to your designated driller. Prior to drilling he must have it in his possession.

Since this well is being drilled as a Monitor well, or for Cathodic Protection, Grounding, Geotechnical or Piezometer purposes, our standard driller report form is also being furnished. He is required to complete it and return it to the Department within 30 days after the installation of the pumping equipment as required by A.R.S. §45-600.

A Change of Well Information form is enclosed for your future use . If you deem it necessary to change the location of the proposed well, please notify the Department on the enclosed form. A properly amended Drilling Card will then be issued and must be in possession of the driller before drilling begins. During the drilling of a new well, if it is determined that it must be abandoned, then a Well Abandonment Completion Report must be submitted per R12-15-816.F. Per A.R.S. §45-593, the person to whom a well is registered shall notify this Department of a change of ownership of the well and/or information pertaining to the physical characteristics of the well, in order to keep the well registration file current and accurate.

For additional information, you may contact the Operations Division at (602) 542-1581.

Sincerely,

Ellen Kane

Ellen Kane
Groundwater Permit Specialist

RECEIPT

№ 6892

WATER RESOURCES ASSOCIATES, INC.
4041 N CENTRAL AVE S 1050
PHOENIX AZ 85012

STATE OF ARIZONA
DEPARTMENT OF WATER RESOURCES
OPERATIONS DIVISION
15 SOUTH 15TH AVENUE
PHOENIX, ARIZONA 85007
(602) 542-1581

ENTRY CODE 55

FILE NO. VARIOUS 539782 THRU 539787

ITEM DESCRIPTION	RATE	AMOUNT
FILING FEE FOR NOI TO DRILL WELLS	$10.00	$60.00
7/1/93/ek CK#10008		$60.00

PAID JUL - 1 1993 PAID

CHECK NO. _____ FEE ACCOUNT NO. _____ TOTAL $ _____

CHIT NO. _____ RECEIVED BY _____ DATE _____

IPS 1821 – Rev. 4/91

ARIZONA DEPARTMENT OF WATER RESOURCES
OPERATIONS DIVISION
15 SOUTH 15TH AVENUE
PHOENIX, ARIZONA 85007

RECEIVED
JUL 28 1993
OPERATIONS

CHANGE OF WELL INFORMATION

Well Registration No. 55- 539783 File No. D(24-24)3 BBB (location)

I/(We) request the following well information be changed:

Drilling Firm from : Farwest Pump
to : Stewart Brothers Drilling Company
P.O. Box 2067, Milan, NM 87021
DWR License No. 314
ROC Category A-4 #75379

Date: 07/28/93 Signature of Current Well Owner HBjamar MEO

(DO NOT CUT THIS FORM IN HALF)

STATEMENT OF CHANGE OF WELL OWNERSHIP

ENTERED AUG - 1 1993

I, _____ (please print), state that I am (no longer) the (new) owner of the well described below:

Township _____ Range _____ Section _____; _____ ¼ _____ ¼ _____ ¼

Well Registration No.55- _____ File No. _____ (location)

PRINT Previous Owner's Name _____

Address _____

City _____ State Zip

PRINT New Owner's Name _____

Address _____

City _____ State Zip

Dated: _____ Signature of New Owner _____

NOTE: A.R.S.§45-593.C. requires that the Department be notified of change of well ownership and that the well owner is required to keep the Department's Well Registration records current and accurate. Well data and ownership changes must be submitted within thirty (30) days after changes take place.

SAVE THIS FORM TO REPORT FUTURE CHANGES IN OWNERSHIP, CHANGES IN ADDRESS, OR CHANGE IN WELL DATA SUCH AS PUMP CAPACITY, CORRECTION OF LEGAL DESCRIPTION, CHANGE OF WELL DRILLER AND AMENDING INFORMATION PREVIOUSLY FILED.

DWR-55-71-3/90

REISSUE

~~MONITOR~~/PIEZOMETER WELL

MONITOR/PIEZOMETER WELL

DEPARTMENT OF WATER RESOURCES
15 SOUTH 15th AVENUE
PHOENIX, ARIZONA 85007

THIS DRILLING CARD SHALL BE IN THE POSSESSION OF THE DRILLER BEFORE DRILLING OPERATIONS COMMENCE

AUTHORIZED DRILLER STEWART BROS. DRILLING CO. LICENSE NO. 314

Notice(s) of Intention to Drill/~~Deepen~~/Exploration Well(s) for MONITORING purposes has been filed with the Department by:

APPLICANT'S NAME CEC/WRA 4041 N. CENTRAL AVE S1050 PHX AZ 85012

Owner of Well PHELPS DODGE 2600 N. CENTRAL AVE PHX AZ 85004-3014
Name Address City State Zip

Well(s) to be located in: 23S 24E 3 NW NW NW
Township Range Section ¼ ¼ ¼

Number of Wells in Project: 1 Registration No. 55- 539783

This authorization to drill/~~deepen~~ the above well(s) expires at midnight on 6/30/94
XXXXXXXX

PURSUANT TO ARS §45-600, R12-15-811.H.2, THE DRILLER SHALL FILE ON THE PRESCRIBED DEPARTMENT FORM, A LOG OF THE WELL(S) WITHIN 30 DAYS OF COMPLETION OF DRILLING. A MONITOR WELL SHALL BE IDENTIFIED AS SUCH, ON THE VAULT COVER OR AT THE TOP OF THE STEEL CASING. IDENTIFICATION INFORMATION WILL INCLUDE WELL REGISTRATION NUMBER.

DWR-55-44B-9/90

Lawrence A. Ramsey
For: DEPUTY DIRECTOR

MONITOR/PIEZOMETER WELL

MONITOR/PIEZOMETER WELL

DEPARTMENT OF WATER RESOURCES
15 SOUTH 15th AVENUE
PHOENIX, ARIZONA 85007

THIS DRILLING CARD SHALL BE IN THE POSSESSION OF THE DRILLER
BEFORE DRILLING OPERATIONS COMMENCE

AUTHORIZED DRILLER FARWEST PUMP LICENSE NO. 307

Notice(s) of Intention to Drill/~~Deepen~~ Exploration Well(s) for MONITORING purposes has been filed with the Department by:

APPLICANT'S NAME CEC/WRA

Owner of Well PHELPS DODGE 2600 N CENTRAL AVE PHX AZ 85004-3014
Name Address City State Zip

Well(s) to be located in: 24S 24E 3 NW NW NW
Township Range Section ¼ ¼ ¼

Number of Wells in Project: 1 Registration No. 55- 539783

This authorization to drill/~~deepen~~ the above well(s) expires at midnight on 6/30/94

PURSUANT TO ARS §45-600, R12-15-811.H.2, THE DRILLER SHALL FILE ON THE PRESCRIBED DEPARTMENT FORM, A LOG OF THE WELL(S) WITHIN 30 DAYS OF COMPLETION OF DRILLING. A MONITOR WELL SHALL BE IDENTIFIED AS SUCH, ON THE VAULT COVER OR AT THE TOP OF THE STEEL CASING. IDENTIFICATION INFORMATION WILL INCLUDE WELL REGISTRATION NUMBER.

DWR-55-44B-9/90

for DEPUTY DIRECTOR

ARIZONA DEPARTMENT OF WATER RESOURCES
OPERATIONS DIVISION
15 SOUTH 15TH AVENUE
PHOENIX, ARIZONA 85007

BF-1

CHANGE OF WELL INFORMATION

Well Registration No. 55- 539783 File No. _____ (location)

I/We request the following well information be changed:

Please change the well location from 23S 24E Sec. 3 NW NW NW to 24S 24E Sec. 4 NE NE NE.

ENTERED OCT - 6 1993

Date: 9/27/93 Signature of Current Well Owner John Maloney - Stewart Bros. For Phelps Dodge

(DO NOT CUT THIS FORM IN HALF)

STATEMENT OF CHANGE OF WELL OWNERSHIP

I, _____ (please print), state that I am (no longer) the (new) owner of the well described below:

SEP 30

_____ ¼ _____ ¼ _____ ¼: Section _____ Township _____ Range _____
10 acre 40 acre 160 acre

Well Registration No.55- _____ File No. _____ (location)

PRINT Previous Owner's Name _____ PRINT New Owner's Name _____

Address _____ Address _____

City _____ State _____ Zip _____ City _____ State _____ Zip _____

Dated: _____ Signature of New Owner _____

NOTE: A.R.S.§45-593.C. requires that the Department be notified of change of well ownership and that the well owner is required to keep the Department's Well Registration records current and accurate. Well data and ownership changes must be submitted within thirty (30) days after changes take place.

SAVE THIS FORM TO REPORT FUTURE CHANGES IN OWNERSHIP, CHANGES IN ADDRESS, OR CHANGE IN WELL DATA SUCH AS PUMP CAPACITY, CORRECTION OF LEGAL DESCRIPTION, CHANGE OF WELL DRILLER AND AMENDING INFORMATION PREVIOUSLY FILED.

DWR-55-71-11/90

DEPARTMENT OF WATER RESOURCES
99 EAST VIRGINIA AVENUE
PHOENIX, ARIZONA 85004

RECEIVED
JUN 17 1982
DEPT. OF
WATER RESOURCES

REGISTRATION OF EXISTING WELLS

READ INSTRUCTIONS ON BACK OF THIS FORM BEFORE COMPLETING
PRINT OR TYPE — FILE IN DUPLICATE

11

FOR OFFICE USE ONLY
REGISTRATION NO. 55- 648363
FILE NO. D(24-24)18 d
FILED 6-17-82 (DATE) AT 2p (TIME)
INA ~
AMA —

REGISTRATION FEE (CHECK ONE)
EXEMPT WELL (NO CHARGE) ☑
NON-EXEMPT WELL — $10.00 ☐

1. Name of Registrant:
Luz Bernal
406 "D" St.- P. O. Box 234 (Address) | Naco, (City) | AZ (State) | 85620 (Zip)

2. File and/or Control Number under previous groundwater law:
(File Number) _____ 35- (Control Number) _____

3. a. The well is located within the ____ ¼ ____ ¼ SE ¼, Section 18, of Township Naco 24 N(S), Range 24 E(W), G & SRB & M, in the County of Cochise.

b. If in a subdivision: Name of subdivision _____, Lot No. _____, Address _____.

4. The principal use(s) of water (Examples: irrigation - stockwater - domestic - municipal - industrial)
DOMESTIC.

5. If for irrigation use, number of acres irrigated from well _____.

6. Owner of land on which well is located. If same as Item 1, check this box ☐
(Address) _____ (City) _____ (State) _____ (Zip) _____

7. Well data (If data not available, write N/A)
a. Depth of Well 125 feet
b. Diameter of casing _____ inches
c. Depth of casing _____ feet
d. Type of casing _____.
e. Maximum pump capacity _____ gallons per minute.
f. Depth to water _____ feet below land surface.
g. Date well completed Before 1948 (Month) (Day) (Year).

8. The place(s) of use of water. If same as Item 3, check this box ☐.
____ ¼ ____ ¼ ____ ¼, Section ____ Township ____ Range ____
____ ¼ ____ ¼ ____ ¼, Section ____ Township ____ Range ____
Attach additional sheet if necessary.

9. DATE 6-14-82 SIGNATURE OF REGISTRANT Luz Bernal

MICROFILMED

INSTRUCTIONS FOR COMPLETING REGISTRATION FORM

General Instructions

1. A person who owns an "Existing Well" shall register the well, pursuant to A.R.S. 45-593, by filing this form **in duplicate** with the Department of Water Resources not later than midnight June 14, 1982. The form must be completed and signed. Failure to do so will constitute a violation of A.R.S. 45-593, and may subject the well owner to injunction and/or civil penalties, pursuant to A.R.S. Title 45, Article 12.

2. An "Existing Well" means, (1) a well which was drilled on or before June 12, 1980 and which is not abandoned or sealed, or (2) a well which was not completed on or before June 12, 1980, but for which a Notice of Intention to Drill was on file with the Arizona Water Commission on or before June 12, 1980.

3. No registration fee is required for Exempt Wells. A $10.00 registration fee must accompany registration forms for all Non-Exempt Wells.

4. An "Exempt Well" means a well having a pump with a maximum capacity of not more than 35 gallons per minute which is used to withdraw groundwater. An Exempt Well may include the non-commercial irrigation of not more than 1 acre of land.

5. A "Non-Exempt Well" means a well that is not an "Exempt Well".

INSTRUCTIONS FOR REGISTRATION QUESTIONS

1. The Registrant must be the owner of the well and may be an individual, public or private corporation, company, partnership, firm, association, society, estate, trust, any other private organization or enterprise, the United States, any state, territory or country or a governmental entity, political subdivision or municipal corporation organized under or subject to the constitution and laws of this State.

2. If you own an existing irrigation well drilled at any time, or any other type of well drilled on or after June 20, 1968, you should have an assigned control and/or file number. Write these numbers in item 2. If you do not know the number, please explain the reason on the form or on an attached sheet.

3. a. Fill in the Section, Township and Range in all cases if it is available.
   b. If the well is in a subdivision and you have this information, give the subdivision name, Lot Number, and Address.

4. Show all purposes for which the water is used.

5. If the well is used for irrigation, give the number of acres irrigated in 1980 from the well.

6. If the owner of the land is an individual, give the last name, first name, middie initiai. If the owner of the land is a corporation, partnership, firm, etc., fill in the appropriate title.

7. Complete the section on Well Data with the most accurate information available to you. If the data is not available, write N/A in the blanks.

8. Give the legal description of the place of use of the water. If place of use is in a subdivision and legal description is not available, give the subdivision name, Lot Number and/or address on the blank line.

9. The person in whose name a well is registered shall notify the Department of any change in ownership and shall keep all information on the registration record current and accurate. A form entitled "Change of Well Information/Ownership" is available for this purpose. A blank form will be furnished with the returned duplicate copy of the registration form.

DEPARTMENT OF WATER RESOURCES
99 EAST VIRGINIA AVENUE
PHOENIX, ARIZONA 85004



REGISTRATION OF EXISTING WELLS

READ INSTRUCTIONS ON BACK OF THIS FORM BEFORE COMPLETING
PRINT OR TYPE — FILE IN DUPLICATE

REGISTRATION FEE (CHECK ONE)	
EXEMPT WELL (NO CHARGE)	☒
NON-EXEMPT WELL — $10.00	☐

FOR OFFICE USE ONLY
REGISTRATION NO. 55-644919
FILE NO. D(24-24)11CCC
FILED 6-4-82 (DATE) AT 10:00 am (TIME)
INA —
AMA —

1. Name of Registrant:
LOYD K. OR RITA F. BARTON
702 BORDER ROAD (Address) BISBEE (City) ARIZONA (State) 85603 (Zip)

2. File and/or Control Number under previous groundwater law:
(File Number) 35- (Control Number)

3. a. The well is located within the SE¼SW¼ SW¼ SW¼, Section 11, of Township 24S N/S, Range 24 E/W G & SRB & M, in the County of COCHISE.
b. If in a subdivision: Name of subdivision LOT 9 BISBEE JUNCTION SUBDIVISION Lot No. 9, Address 702 BORDER ROAD, BISBEE AZ 85603

4. The principal use(s) of water (Examples: irrigation - stockwater - domestic - municipal - industrial)
DOMESTIC — WATER FOR HOUSE AND YARD.

5. If for irrigation use, number of acres irrigated from well _____.

6. Owner of land on which well is located. If same as Item 1, check this box ☒
(Address) (City) (State) (Zip)

7. Well data (If data not available, write N/A)
a. Depth of Well APPROX — 130 feet
b. Diameter of casing 6 — SIX inches
c. Depth of casing UNKNOWN — BELIEVE 130 feet
d. Type of casing CAST IRON.
e. Maximum pump capacity 15 gallons per minute.
f. Depth to water 90 feet below land surface.
g. Date well completed UNKNOWN (Month) (Day) (Year).

The well was here when Property was Purchased. FROM - CRIST ESTATE I bought it from his SON.

8. The place(s) of use of water. If same as Item 3, check this box ☒
____¼ ____¼ ____¼, Section ____ Township ____ Range ____
____¼ ____¼ ____¼, Section ____ Township ____ Range ____
Attach additional sheet if necessary.

9. DATE 2 June 1982 SIGNATURE OF REGISTRANT Loyd K Barton Jr

MICROFILMED

INSTRUCTIONS FOR COMPLETING REGISTRATION FORM

General Instructions

1. A person who owns an "Existing Well" shall register the well, pursuant to A.R.S. 45-593, by filing this form **in duplicate** with the Department of Water Resources not later than midnight June 14, 1982. The form must be completed and signed. Failure to do so will constitute a violation of A.R.S. 45-593, and may subject the well owner to injunction and/or civil penalties, pursuant to A.R.S. Title 45, Article 12.

2. An "Existing Well" means, (1) a well which was drilled on or before June 12, 1980 and which is not abandoned or sealed, or (2) a well which was not completed on or before June 12, 1980, but for which a Notice of Intention to Drill was on file with the Arizona Water Commission on or before June 12, 1980.

3. No registration fee is required for Exempt Wells. A $10.00 registration fee must accompany registration forms for all Non-Exempt Wells.

4. An "Exempt Well" means a well having a pump with a maximum capacity of not more than 35 gallons per minute which is used to withdraw groundwater. An Exempt Well may include the non-commercial irrigation of not more than 1 acre of land.

5. A "Non-Exempt Well" means a well that is not an "Exempt Well".

INSTRUCTIONS FOR REGISTRATION QUESTIONS

1. The Registrant must be the owner of the well and may be an individual, public or private corporation, company, partnership, firm, association, society, estate, trust, any other private organization or enterprise, the United States, any state, territory or country or a governmental entity, political subdivision or municipal corporation organized under or subject to the constitution and laws of this State.

2. If you own an existing irrigation well drilled at any time, or any other type of well drilled on or after June 20, 1968, you should have an assigned control and/or file number. Write these numbers in item 2. If you do not know the number, please explain the reason on the form or on an attached sheet.

3. a. Fill in the Section, Township and Range in all cases if it is available.
   b. If the well is in a subdivision and you have this information, give the subdivision name, Lot Number, and Address.

4. Show all purposes for which the water is used.

5. If the well is used for irrigation, give the number of acres irrigated in 1980 from the well.

6. If the owner of the land is an individual, give the last name, first name, middle initial. If the owner of the land is a corporation, partnership, firm, etc., fill in the appropriate title.

7. Complete the section on Well Data with the most accurate information available to you. If the data is not available, write N/A in the blanks.

8. Give the legal description of the place of use of the water. If place of use is in a subdivision and legal description is not available, give the subdivision name, Lot Number and/or address on the blank line.

9. The person in whose name a well is registered shall notify the Department of any change in ownership and shall keep all information on the registration record current and accurate. A form entitled "Change of Well Information/Ownership" is available for this purpose. A blank form will be furnished with the returned duplicate copy of the registration form.

62-73

NOTICE OF INTENTION TO DRILL WELL

LAND DEPARTMENT
WATER DIVISION
STATE OF ARIZONA

By Law, no person shall drill, or cause to be drilled, any well for the development and use of Ground Water in Arizona without first filing Notice of Intention to Drill with the State Land Department. The only exceptions are for those irrigation wells within critical Ground Water areas for which Drilling Permits are required. No well shall be drilled by other than the owner without the driller being licensed with the Registrar of Contractors. The driller's license number must be included before the State Land Department will process the filing.

FILING FEE ..... $3.00 SEE REVERSE SIDE

LOCATION OF WELL

North

West — NW¼ NE¼ — East

SW¼ SE¼

X

South

Indicate Well Location by X
(Above diagram represents one 640 acre section)

1. Twp. 24 S
2. Rge. 24 E
3. Section 11
4. SW ¼ SW ¼ SW ¼
   10-acre subdivision
5. Owner of Well Site
   Loyd K. Barton

INSTRUCTIONS

Fill out both copies and mail to Water Division, State Land Department, 1624 W. Adams, Phoenix, Arizona, 85007.

Duplicate will be returned to Filer, together with Drilling Card.

55-85010

DESCRIPTION OF WELL

6. Diameter 8 in. depth 200 ft.
7. Type of casing Steel
8. Estimated depth to water 100 ft.
9. Proposed use Domestic
10. Drilling will start about 8 (Month) 80 (Year)
11. Driller Robert D. Tanner (Indiv) (Name)
    RI Box 36 McNeal Az. (Address)
    Driller's License No. T-0133 50428
12. Water will be applied to use about
    9 (Month) 80 (Year)
20. This notice filed by:
    Check one { Owner ☐ Lessee ☐ Driller ☑
    Name Robert D. Tanner
    Address RI Box 36 McNeal Az. 85617

PLACE OF USE

13. Twp. 24S
14. Rge. 24E
15. Section 11
16. SW¼ SW¼ SW¼
    Legal Description of Land to be Irrigated or place of other use.
17. Acres (if irrigation) None
18. Owner Loyd K. Barton (Name)
    702 Border Rd.
19. Bisbee, Az. 85603 (Address)

DO NOT WRITE IN THIS SPACE
OFFICE RECORD

Received 6-23-80 By Pat
Filed 7-10-80 By Pat
Duplicate Mailed JUL 10 1980 By AH
File Number D(24-24)11 ccc

I, _____ state that the driller designated on the reverse side of this form is currently licensed under the provisions of Chapter 161 Laws of 1979, Section 32-1168 Arizona Revised Statutes, as amended and that his license number is _____

_____ _____

(DATE) (SIGNATURE OF APPLICANT)



Robert Tanner
Rt. 1 Box 36
Mc Neal, Arizona 85617

STATE OF ARIZONA
ARIZONA WATER COMMISSION
WATER RIGHTS ADMINISTRATION
222 N. CENTRAL AVE — SUITE 550
PHOENIX, ARIZONA 85004

RECEIPT — FILE

KIND ENTRY	FILE REFERENCE NO.
55	85010
	THRU

№ 4772

FUND SOURCE	ACCOUNT NO. AGENCY	CHAPTER	DIV.	INT. ACCT.	ITEM DESCRIPTION	RATE	$ AMOUNT
					Filing Fee for Notice of Intention to Drill Well (2)		3.00
							3.00
					Water Rights (GW)		
					File #D(24-24)11 ccc		
					D(22-21)35 bca		
					Ck #4767 for Loyd K. Barton and Walter G. Golding		

WATER PAYMENT
GUESTS 2
CHK NO 4767
2@ 3.00
55-I 6.00
TAX 0.00
TOTL 6.00
GEN.CHEK 6.00

109 A 10:07

7-7-80 pds

TOTAL $ 6.00

STATE OF ARIZONA

DEPARTMENT OF
WATER RESOURCES

WELL DRILLER REPORT

This report should be prepared by the driller in all detail and filed with the Department within 30 days following completion of the well.

1. Owner Loyd K. Barton (Name)
   702 Border Rd., Bisbee, AZ 85603 (Address)
2. Lessee or Operator SAME (Name)
   (Address)
3. Driller Robert D. Tanner (Name)
   R1 Box 306 McNeal, AZ 85617 (Address)
4. Location of well: SW SW SW 11 T24S R24E
5. Permit No. (if issued) None

DESCRIPTION OF WELL

6. Total depth of hole 300 ft.
7. Type of Casing Steel
8. Diameter and length of casing 6 in. from 0 to 300', _____ in from _____ to _____.
9. Method of sealing at reduction points None
10. Perforated from 180' to 300', from _____ to _____, from _____ to _____
11. Size of cuts 1/8" x 6" Number of cuts per foot 6
12. If screen was installed: Length None ft. Diam _____ in. Type _____
13. Method of construction Drilled (drilled, dug, driven, bored, jetted, etc.)
14. Date started Month 1 day 22 year 81
15. D te completed Month 3 day 14 year 81
16. Depth to water 168 ft. (If flowing well, so state.)
17. Describe point from which depth measurements were made, and give sea-level elevation if available. water was measured from ground level
18. If flowing well, state method of flow regulation Not
19. REMARKS: _____

DO NOT WRITE IN THIS SPACE
OFFICE RECORD
Registration No. 55-85010
Received _____ By _____
Entered 8-4-81 By [illegible]
File No. D(24-24)11 ccc

(Well log to appear on Reverse side)

LOG OF WELL

Indicate depth at which water was first encountered, and the depth and thickness of water bearing beds. If water is artesian, indicate depth at which encountered, and depth to which it rose in well.

FROM (FEET)	TO (FEET)	DESCRIPTION OF FORMATION MATERIAL
0	11	Red Clay + Rock
11	20	Tan Clay + Boulders
20	46	Gray Clay + Rock
46	114	Brown Clay + Rock
114	139	Tan Rock
139	144	Red Clay + Gravel
144	149	Rock
149	152	Red Clay
152	158	Tan Clay (trace of water 154')
158	171	Yellow Rock
171	194	Gray Rock
194	209	Brown Clay (water test 209' 4gal m)
209	212	Grey Rock
212	241	Brown Clay + Gravel (water 240')
241	243	Tan Rock + Clay
243	256	Red Clay + Rock
256	269	Tan Clay + Gravel
269	285	Tan Rock
285	300	Yellow Rock + Clay



I hereby certify that this well was drilled by me (or under my supervision), and that each and all of the statements hereon contained are true to the best of my knowledge and belief.

Driller Robert D. Tanner
Name

R.1 Box 36 McNeal, Az.
Address

85607

222 North Central Ave., Suite 850
Phoenix, Arizona 85004

Registration No. 55-85010
Owner of
Well Site Barton

File No. D(24-24)11 ccc

COMPLETION REPORT

1. Completion Report to be filed with the Department within 30 days after installation of pump equipment.

2. The tested pumping capacity of the well in gallons per minute for a non-flowing well should be determined by measuring the discharge of the pump after continuous operation for at least 4 hours and for a flowing well by measuring the natural flow at the land surface.

3. Drawdown of the water level for a non-flowing well should be measured in feet after not less than 4 hours of continuous operation and while still in operation and for a flowing well the shut-in pressure should be measured in feet above the land or in pounds per square inch at the land surface.

4. The static groundwater level should be measured in feet from the land surface immediately prior to the well capacity test.

LOCATION OF THE WELL

SW SW SW 11 T24S R24E

Date Well Completed 3-14-81 Depth of Well 300'

1. Well Test:
Test Pumping Capacity 13 G.P.M. Date Well Tested 3-20-81
(Gal. per min.)

Method of Discharge Measurement _____
(weir, orifice, current meter, etc.)

Static Groundwater Level 168 ft. Drawdown 12 ft.
Total Pumping Lift 180 ft. Drawdown _____ lbs.
(Flowing Well)

2. Equipment Installed:

Kind of Pump Submersible
(turbine, centrifugal, etc.)

Kind of Power Elec (Elec., Nat. Gas, Etc.) H.P. Rating of Motor 2 H.P.

I HEREBY CERTIFY that the above statements are true to the best of my knowledge and belief.

Robert R. Tanner
Signature

RI Box 36
Address

3-25, 1981
Date

McNeal Az. 85617
City / State Zip

DEPARTMENT OF WATER RESOURCES
99 EAST VIRGINIA AVENUE
PHOENIX, ARIZONA 85004

JUN 1982 DEPARTMENT OF WATER RESOURCES

REGISTRATION OF EXISTING WELLS

READ INSTRUCTIONS ON BACK OF THIS FORM BEFORE COMPLETING
PRINT OR TYPE — FILE IN DUPLICATE

13

FOR OFFICE USE ONLY
REGISTRATION NO. 55- 647987
FILE NO. D(24-24) 11
FILED 6-14-82 (DATE) AT 3PM (TIME)
INA
AMA

REGISTRATION FEE (CHECK ONE)
EXEMPT WELL (NO CHARGE) ☒
NON-EXEMPT WELL — $10.00 ☐

1. Name of Registrant:
DOUGLAS L. & SONJA E BANKS
3 MULBERRY LANE RR#1 BISBEE AZ 85603
(Address) (City) (State) (Zip)

2. File and/or Control Number under previous groundwater law:
NONE (File Number) 35- — (Control Number)

3. a. The well is located within the ____¼ ____¼ ____¼, Section 11, of Township 24 N/S, Range 24 E/W, (G) & SRB & (M), in the County of COCHISE COUNTY.
b. If in a subdivision: Name of subdivision BISBEE JUNCTION, Lot No. —, Address 3 MULBERRY LANE BISBEE AZ.

4. The principal use(s) of water (Examples: irrigation - stockwater - domestic - municipal - industrial)
DOMESTIC & IRRIGATION.

5. If for irrigation use, number of acres irrigated from well 1.

6. Owner of land on which well is located. If same as Item 1, check this box ☑
(Address) (City) (State) (Zip)

7. Well data (If data not available, write N/A)
a. Depth of Well 339 FEET feet
b. Diameter of casing 6" INCHES inches
c. Depth of casing N/A feet
d. Type of casing N/A .
e. Maximum pump capacity 10 gallons per minute.
f. Depth to water 300 FEET feet below land surface.
g. Date well completed N/A (Month) (Day) (Year).

8. The place(s) of use of water. If same as Item 3, check this box ☑
____¼ ____¼ ____¼, Section ____ Township ____ Range ____
____¼ ____¼ ____¼, Section ____ Township ____ Range ____
Attach additional sheet if necessary.

9. DATE 06-10-82 SIGNATURE OF REGISTRANT L Banks Douglas L Banks

MICROFILMED

DEPARTMENT OF WATER RESOURCES
99 EAST VIRGINIA AVENUE
PHOENIX, ARIZONA 85004

JUN 1982 DEPARTMENT OF WATER RESOURCES



REGISTRATION OF EXISTING WELLS

READ INSTRUCTIONS ON BACK OF THIS FORM BEFORE COMPLETING
PRINT OR TYPE — FILE IN DUPLICATE

13

REGISTRATION FEE (CHECK ONE)	
EXEMPT WELL (NO CHARGE)	☒
NON-EXEMPT WELL — $10.00	☐

FOR OFFICE USE ONLY
REGISTRATION NO. 55- 647986
FILE NO. D(24-24)11
FILED 6-14-82 (DATE) AT 3PM (TIME)
INA
AMA

1. Name of Registrant:
DOUGLAS L BANKS & SONJA E BANKS
3 MULBERRY LANE (Address) BISBEE (City) AZ (State) 85603 (Zip)

2. File and/or Control Number under previous groundwater law:
D(24-24)11cdd ~~NONE~~ (File Number) 35- — 84628 (Control Number)

3. a. The well is located within the N/A ¼ ____ ¼ ____ ¼, Section 11, of Township 24 ~~N~~/S, Range 24 E/~~W~~, G & SRB & M, in the County of COCHISE.
b. If in a subdivision: Name of subdivision BISBEE JUNCTION, Lot No. —, Address 3 MULBERRY LANE BISBEE AZ.

4. The principal use(s) of water (Examples: irrigation - stockwater - domestic - municipal - industrial)
DOMESTIC + IRRIGATION.

5. If for irrigation use, number of acres irrigated from well 1.

6. Owner of land on which well is located. If same as Item 1, check this box ☐
(Address) (City) (State) (Zip)

7. Well data (If data not available, write N/A)
a. Depth of Well 445 FEET feet
b. Diameter of casing 6 INCHES inches
c. Depth of casing N/A feet
d. Type of casing N/A.
e. Maximum pump capacity 10 GALLONS gallons per minute.
f. Depth to water 300 FEET feet below land surface.
g. Date well completed July (Month) 7 (Day) 1980 (Year).

8. The place(s) of use of water. If same as Item 3, check this box ☑.
____ ¼ ____ ¼ ____ ¼, Section ____ Township ____ Range ____
____ ¼ ____ ¼ ____ ¼, Section ____ Township ____ Range ____

Attach additional sheet if necessary.

9. DATE 06-10-82 SIGNATURE OF REGISTRANT [signature] Douglas L Banks

MICROFILMED

Arizona Department of Water Resources
Records Management Section
500 N. 3rd Street • Phoenix, Arizona 85004
(602) 417-2405 • (800) 352-8488
www.water.az.gov

Pump Installation Completion Report

RECEIVED
APR 2 9 2003
Information Management

- Review instructions prior to completing form.
- The registered well owner should file this report with the Department within 30 days following installation of pump equipment.

FILE NUMBER
WELL REGISTRATION NUMBER
55 - 590620

** PLEASE PRINT CLEARLY **

SECTION 1. REGISTRY INFORMATION

Well Owner

FULL NAME OF COMPANY, ORGANIZATION, OR INDIVIDUAL
Arizona Water Company

MAILING ADDRESS
P.O. Box 29006

CITY / STATE / ZIP CODE
Phoenix, AZ 85038-9006

CONTACT PERSON NAME AND TITLE
Michael J. Whitehead, Vice President - Engineering

TELEPHONE NUMBER
602-240-6860

FAX
602-240-6878

Location of Well

WELL LOCATION ADDRESS (IF ANY)

TOWNSHIP (N/S)	RANGE (E/W)	SECTION	160 ACRE	40 ACRE	10 ACRE
24S.	23E.	13	NE ¼	NW ¼	SE ¼

COUNTY ASSESSOR'S PARCEL ID NUMBER (MOST RECENT)

BOOK	MAP	PARCEL
102	34	5

COUNTY WHERE WELL IS LOCATED
Cochise

SECTION 2. EQUIPMENT INSTALLED

DATE PUMP INSTALLED
11/15/2002

Pump Type
CHECK ONE

- ☐ Air Lift
- ☐ Bucket
- ☐ Centrifugal
- ☐ Jet
- ☐ Piston
- ☐ Rotary
- ☐ Submersible
- ☒ Turbine
- ☐ Other (*please specify*):

Power Type
CHECK ONE

- ☐ Diesel Engine
- ☒ Electric Motor
- ☐ Gasoline Engine
- ☐ Hand
- ☐ Natural Gas
- ☐ Windmill
- ☐ Other (*please specify*):

RATED PUMP CAPACITY
600 Gallons Per Minute

HORSE POWER RATING OF MOTOR
100-HP

SECTION 3. WELL TEST

Pump Test Data

DATE WELL TESTED
See attacged pump test results

STATIC WATER LEVEL (A)
Feet Below Land Surface

PUMPING WATER LEVEL (B)
Feet Below Land Surface

DRAWDOWN [(B) – (A)]
Feet Below Land Surface

TEST PUMPING RATE
Gallons Per Minute

DURATION OF PUMP TEST (Minimum 4 Hours)
Hours

TOTAL PUMPING LIFT
Feet

FOR FLOWING WELL, MEASURED SHUT IN HEAD ☐ FT ☐ PSI

Method of Discharge Measurement

CHECK ONE

- ☐ Bailer
- ☐ Bucket – Barrel – Stopwatch
- ☐ Current
- ☐ Estimated – Air Lift
- ☐ Gauge
- ☐ Meter
- ☒ Orifice
- ☐ Volume
- ☐ Weir – Flume
- ☐ Other (*please specify*):

Method of Measuring Water Level

CHECK ONE

- ☐ Air Line
- ☒ Electric Measuring Line (Sounder)
- ☐ Steel Tape
- ☐ Other (*please specify*):

I HEREBY CERTIFY that the above statements are true to the best of my knowledge and belief according to A.R.S. § 45-600(B).

SIGNATURE OF WELL OWNER: Michael J. Whitehead

DATE: 4-23-2003

Mo Weber Group Inc.
16825 South Weber Drive • Chandler, Arizona 85226-4112 • 602/961-1141 • FAX 602/961-0290 Test Eng. T-14/E-4

10" Pipe X 6" orifice
P.D. 840'

STEPS. 500, 600, 700, 800, 900, & [illegible]
750, 850, & 1100 G.P.M.

TEST PUMP RESULTS

CUSTOMER Az. Beeman Az. Water, Bisbee, Well #5 DATE 7-31-02

STATIC WATER LEVEL 120.29' STEP Test JOB NO. 02-4158

TIME	INCHES ORIFICE PRESSURE	PUMPING LEVEL	DRAW DOWN	GPM	SPECIFIC YIELD	REMARKS
13:00	12.75"	198.23	77.94	502	6.4408	Check fuel – 4" R.P.M. 875 O.P. 21 W.T. 171°
13:30	12.5"	199.82	79.53	497	6.2492	↑ Same
* 14:00	12.25"	200.95	80.66	493	6.1120	Received Fuel – 795.3 GALS. R.P.M. 875 O.P. 21 W.T. 171° *
14:30	12.25"	202.44	82.15	493	6.0012	↑ Same
II 14:45	28.5"			751		Q↑ to 1100 R.P.M.
15:00	28"	256.88	136.59	744	5.4469	R.P.M. 1100 O.P. 24 W.T. 172°
15:15	27.5"	260.56	140.27	738	5.2612	↑ Same
15:20	28.75"			755		Q↑ to 1125 R.P.M.
15:30	28.5"	269.05	148.76	751	5.0484	Clean – Clear Water R.P.M. 1125 O.P. 30 W.T. 172°
15:45	28.25"	272.1	151.81	748	4.9272	↑ Same
16:02	28"	274.5	154.21	744	4.8245	↑ Same
16:15	28"	276.69	156.4	744	4.7570	↑ Same
16:30	27.5"	278.99	158.5	738	4.6561	↑ Same
17:00	27"	282.32	162.03	731	4.5115	↑ Same
17:06	30"			771		Q↑ to 1150 R.P.M.
17:15	29.75"	295.63	175.34	767	4.3743	Clean – Clear Water R.P.M. 1150 O.P. 32 W.T. 174°
17:30	29.5"	299.28	178.99	764	4.2683	↑ Same
17:45	29.5"	301.35	181.06	764	4.2195	↑ Same
18:00	29.5"	303.33	183.04	764	4.1739	↑ Same
III 18:03	36.5"			850		Clean – Clear Water Q↑ to 1250 R.P.M.
18:15	36.5"	329.1	208.81	850	4.0706	R.P.M. 1250 O.P. 34 W.T. 172°
18:30	36.5"	332.88	212.59	850	3.9983	↑ Same / Possum – Trace only
19:00	36"	339.2	218.91	844	3.8554	R.P.M. 1250 O.P. 34 W.T. 172°
19:30	35.5"	344.29	224.0	838	3.7410	↑ Same

WP111

Moyvebor Group Inc.
16825 South Weber Drive • Chandler, Arizona 85226-4112 • 602/961-1141 • FAX 602/961-0290

10" Pipe x 6" Orifice
P.D. 840'

Test Eng. T-14/E-4
STEPS: 500, 750, 850, & 1100 G.P.m

TEST PUMP RESULTS

CUSTOMER Az. Beeman, Az Water, Bisbee, Well #5 DATE 7-31-02

STATIC WATER LEVEL 120.29 STEP TEST JOB NO. 02-4158

TIME	INCHES ORIFICE PRESSURE	PUMPING LEVEL	DRAW DOWN	GPM	SPECIFIC YIELD	REMARKS
20:00	35"	348.86	228.57	832	3.6400	R.P.m. 1250 O.P. 34 W.T. 172°
20:30	35"	360.0	239.71	832	3.4708	
21:00	34.5"	364.43	244.14	826	3.3833	
21:10	62"			1108		Q↑ to 1550 R.P.m.
21:30	62"	493.17	372.88	1108	2.9714	Clean water with A lot of Air R.P.m. 1550 O.P. 35 W.T. 175°
22:00	62"	504.51	384.22	1108	2.8837	↑ Same / Discharge Blowing A lot of Air
22:30	62"	514.11	393.82	1108	2.8134	↑ Same
23:00	62"	514.93	394.64	1108	2.8076	↑ Same
23:30	62"	518.22	397.93	1108	2.7844	↑ Same
23:55	62"	522.57	402.28	1108	2.7543	↑ Same
00:00 24:00						Pump off
00:30 24:30						TEST Eng. off

NP111

The Weber Group Inc.
16825 South Weber Drive • Chandler, Arizona 85226-4112 • 602/961-1141 • FAX 602/961-0290

TEST PUMP RESULTS

CUSTOMER AZ. WATER Co. Recovery after STEP TEST DATE 8-1-02

JOB NO. well #5 NACO

STATIC WATER LEVEL

TIME	INCHES ORIFICE PRESSURE	PUMPING LEVEL	DRAW DOWN	GPM	SPECIFIC YIELD	REMARKS
12:04		290				
12:05		257.62				
12:06		257.3				
12:07		251.91				
12:09		248.53				
12:10		243.4				
12:15		235.0				
12:20		229.38				
12:25		227.0				
12:30		223.18				
12:35		220.75				
12:40		218.9				
12:45		217.05				
12:50		214.9				
12:55		211.9				
1:00		209.13				
1:10		207.17	(Actually 5 min new watch)			
1:20		202.63				
1:30		197.34				
1:40		195.79				
1:50		192.55				
2:00		188.71				
2:15		186.23				
2:30		183.03				

RECEIVED
AUG 0 2 2002
ARIZONA WATER COMPANY
PHOENIX - ENGINEERING

NP111

The Weber Group Inc.
16825 South Weber Drive • Chandler, Arizona 85226-4112 • 602/961-1141 • FAX 602/961-0290

TEST PUMP RESULTS

CUSTOMER AZ Water Co. Recovery After Step Test. DATE 8-1-02

JOB NO. Well #5 NACO

STATIC WATER LEVEL

TIME	INCHES ORIFICE PRESSURE	PUMPING LEVEL	DRAW DOWN	GPM	SPECIFIC YIELD	REMARKS
2:45		176.18				
3:00		175.5				
3:15		174.18				
3:30		171.78				
3:45		169.21				
4:00		167.49				
5:55		154'-8"				
6:30		152'-5"				
7:00		148'-10"				
8:05		145'-10"				
9:10		142'-7"				
10:04		140'-10"				
11:15		137'-11"				
12:53		135'-6"				
13:28		134'-7"				

16825 South Weber Drive • Chandler, Arizona 85226-4112 • 602/961-1141 • FAX 602/961-0290

TEST PUMP RESULTS

CUSTOMER ARIZONA WATER CO. DATE 8-15-02

STATIC WATER LEVEL 111.5" JOB NO. NACO well #5

TIME	INCHES ORIFICE PRESSURE	PUMPING LEVEL	DRAW DOWN	GPM	SPECIFIC YIELD	REMARKS
	Top of Bowls		503' 508 FT	800		
			517' intake			
		111.5"				RECEIVED AUG 16 2002 ARIZONA WATER COMPANY PHOENIX - ENGINEERING
11:36		160.0				
11:41		202.0		800		
11:48		212.0				
11:54		216.0				Re-adjust RPM
12:00		216.0				water clear 1100 RPM
12:05		222.0				
12:18		226.0				
12:25		226.0				
12:30		229.11"				RPM 1100 water clear
12:36		230				
12:41		231.9"				
12:46		232.6"				
12:51		236.9½"				32½" - 33½"
12:56		238.8½"				
1:01		239.8"				
1:07		240.9"				
1:12		241.10"				32" - 33"
1:17		242.8"				
1:22		243.6"				Cl2-0 Turbidity 5.7 PH-7.3
1:27		244				32" - 32½"
1:32		245				
1:37		245.9½"				

NP111

16825 South Weber Drive • Chandler, Arizona 85226-4112 • 602/961-1141 • FAX 602/961-0290

10" Pipe x 6" Orifice
P.D. 840'

TEST PUMP RESULTS TESTING T. W/S. #1

8 HRS.

CUSTOMER AZ. Beeman, AZ. Water Bisbee, Well #5 DATE 7-30-02

STATIC WATER LEVEL 113.7' Developing Well JOB NO. 02-4158

TIME	INCHES ORIFICE PRESSURE	PUMPING LEVEL	DRAW DOWN	GPM	SPECIFIC YIELD	REMARKS
						FILL 5 Mk. TANKS - 3/3 / TANK - 5" = WT. 11
						START T.W.S.
START 10:50	20.5"			637	-	Pump Oil / R.P.M. 900 O.P. 22 W.T. 173
10:55	11.5"			777		Q ↓ T. 800 R.P.M.
11:05	13"			507		Q ↑ to 900 R.P.M. / Clean but Cloudy
11:10	15"	165.71	52.01	507	9.7481	Clean - Neat water R.P.M. 925 O.P. 20 W.T. 170
11:20						Surge 3 X 5 AT 1000 R.P.M.
11:40	35"			832		Clean Clear Water Q ↑ to 1075 R.P.M.
11:45	25.5"			710		Clean but Cloudy - Light Brown Q ↓ To 1025 R.P.M.
11:50	24.5"	214.24	100.54	696	6.9226	Clean but little Cloudy / Foss Cone - Trace Small 1/8" Rossum - Trace only / 1 Packing Stone
12:05						Surge 3 X 5 AT 1100 R.P.M.
12:25	53"					Q ↑ to 1300 R.P.M. Clean but Cloudy water
12:30	48"	296.43	182.73	975	5.3357	R.P.M. 1300 O.P. 34 W.T. 172°
12:35						Foss Cone - .2 P.P.M. Fine Brown Sand Rossum - .2 P.P.M. Fine Brown Sand
12:50	44"	315.75	202.05	933	4.6176	Clean But Cloudy water R.P.M. 1300 O.P. 34 W.T. 171°
13:00						Surge 3 X 5 AT 1300 R.P.M.
13:20	74"			1209		Q ↑ to 1500 R.P.M. / Med Brown water / Clear
13:30	68"	383.13	269.43	1160	4.3053	Med Brown water / Cloudy R.P.M. 1500 O.P. 35 W.T. 172°
13:45	62"	399.7	286	1108	3.8741	Foss Cone - .3 P.P.M. Fine Brown Sand Rossum - .4 P.P.M. Fine Brown Sand
14:00	62"	411.3	297.6	1108	3.7231	Very light Brown water / Cloudy R.P.M. 1500 O.P. 35 W.T. 172°
14:10	74"			1209		Light Brown water / Cloudy Q ↑ to 1600 R.P.M. Sand Sock Not working Right
14:20						R.P.M. 1600 O.P. 35 W.T. 172° Back Pressure Valve Not Working Right
14:50						Surge 3 X 5 AT 1500 R.P.M.
15:10	74"			1209		R.P.M. 1500
15:20	64"	379.13	265.43	1125	4.2384	Very light Brown Cloudy water R.P.M. 1500 O.P. 35 W.T. 172°

Mike Weber Group Inc.
16825 South Weber Drive · Chandler, Arizona 85226-4112 · 602/961-1141 · FAX 602/961-0290

70" Pipe x 6" orifice
P.D. 840'

TEST PUMP RESULTS TEST Eng. T-14/E4

CUSTOMER AZ. Beeman, AZ. Water, Bisbee, Well #5 DATE 7-30-02

STATIC WATER LEVEL 113.7' Developing Well JOB NO. 02-4158

TIME	INCHES ORIFICE PRESSURE	PUMPING LEVEL	DRAW DOWN	GPM	SPECIFIC YIELD	REMARKS
15:30						Check Fuel Side Tanks – 3/8 Full & Tank – 5" = 3/8 Full
15:40	62"	412.27	298.57	1108	3.7110	Clean water but Cloudy Rossum – .15 P.P.m. Cone – .12 P.P.m. R.P.m. 1500 O.P. 35 W.T. 172°
15:50						Surge 3 X'S AT 1500 R.P.m.
16:13	78"			1241		Light Brown water / Cloudy Q↑ to 1600 R.P.m.
16:20	74"	415.55	301.85	1209	4.0053	Light Brown water R.P.m. 1600 O.P. 35 W.T. 175°
16:30						Rossum – .2 P.P.m. / With 2 Small Packing Stone 5 20m. I off Cone – .2 P.P.m.
16:45	74"	467.73	354.03	1209	3.4149	R.P.m. 1600 O.P. 35 W.T. 175°
16:50						Surge 3 X'S AT 1600 R.P.m.
						Take out 6" orifice To 8" orifice
0" X 8" 17:15	23"			1445		Q↑ to 1700 R.P.m. / med. Brown water
17:30	22"	502.13	388.43	1413	3.6377	R.P.m. 1700 O.P. 35 W.T. 175°
17:40				1413		I off Cone – Pulling Packing Stone out Rossum – .6 P.P.m. Fine Brown Sand
17:50	22"	535.39	421.69	1413	3.3508	R.P.m. 1700 O.P. 35 W.T. 178°
17:55						Surge 3 X'S AT 1500 R.P.m.
18:15	16"			1205		med. Brown water Q↓ to 1500 R.P.m.
18:20						Q↓ to 1400 R.P.m.
18:25	10.5"	367.42	253.72	976	3.8467	Clean water but Cloudy R.P.m. 1400 O.P. 35 W.T. 172°
18:30						Rossum – .1 P.P.m. / W/ Small Stone 18m.m. Fine Brown Sand
18:45	10"	379.52	265.82	953	3.5851	Clean water, Still Alittle Cloudy R.P.m. 1400 O.P. 35 W.T. 172°
18:50						Pump off
19:00						Test Eng. [illegible]
						Check Fuel Side Tanks – 3/8 Full & Tank – 4 1/2" = 3/8 [illegible]

NP111

The Weber Group Inc.
16825 South Weber Drive • Chandler, Arizona 85226-4112 • 602/961-1141 • FAX 602/961-0290 TEST Eng. T-14/E-4

10" Pipe x 6" orifice
P.D. 840

TEST PUMP RESULTS

STEPS. ~~500, 600, 700, 800, 900, & 1000 G.P.m.~~ 500, 750, 850 & 1100 G.P.m.

CUSTOMER AZ. Beeman, Az. Water, Bisbee, Well #5 DATE 7-31-02 / (16 hrs.)

STATIC WATER LEVEL 120.29' STEPTEST 6ed. JOB NO. 02-4158

TIME	INCHES ORIFICE PRESSURE	PUMPING LEVEL	DRAW DOWN	GPM	SPECIFIC YIELD	REMARKS
						Check Eng. Oil - Ok Side Tanks - 3/8 Full ¢ TANK - 4½ = 3/8 Full
07:50						TEST Eng. STARTed
I. START 08:30	13"			507		Clear - Clear Water Pump on / 825 R.P.m
08:35	14"	158.09	37.8	526	13.9153	Clear Water R.P.m. 840 O.P. 20 W.T. 171°
08:45	13"	166.32	46.03	507	11.0145	↑ Same
08:50	13"	168.7	48.41	507	10.4730	Rossum - TRACE only Conc - TRACE only
09:00	12"	169.66	49.37	487	9.8642	Clear - Clear Water R.P.m. 825 O.P. 20 W.T. 171°
09:06	12.5"			497		Q↑ A little 840 R.P.m
09:15	12.25"	173.57	53.28	493	9.2530	Clean - Clear Water R.P.m. 840 O.P. 20 W.T. 171°
09:22	13"			507		Clean - Clear Water Q↑ A little 850 R.P.m.
09:30	13"	179.0	58.71	507	8.6356	Clean - Clear Water R.P.m. 850 O.P. 20 W.T. 171°
09:45	13"	180.52	60.23	507	8.4177	↑ Same
10:00	13"	181.69	61.4	507	8.2573	↑ Same
10:15	12.5"	183.05	62.76	497	7.9190	↑ Same
10:30	12.5"	184.22	63.93	497	7.7741	Check Fuel - ¢ TANK 4¼" = Just under 3/8 Full ↑ Same
10:45	12.25"	185.0	64.71	493	7.6186	R.P.m. 850 O.P. 20 W.T. 171°
11:03	12"	185.89	65.6	487	7.4237	↑ Same
11:15	12"	186.4	66.11	487	7.3665	↑ Same
11:32	11.75"	187.5	67.21	482	7.1715	↑ Same
11:45	11.75"	188.33	68.04	482	7.0840	R.P.m. 850 O.P. 20 W.T. 171°
11:50	13.25"			512		Q↑ TO 875 R.P.m.
12:00	13"	194.45	74.16	507	6.8365	Clean - Clear Water R.P.m. 875 O.P. 21 W.T. 171°
12:20	13"	195.97	75.68	507	6.6992	↑ Same
12:30	13"	196.41	76.12	507	6.6605	↑ Same
12:45	13"	197.45	77.16	507	6.5707	Clean - Clear Water R.P.m. 875 O.P. 21 W.T. 171°

WP111

ARIZONA DEPARTMENT OF WATER RESOURCES
500 North 3rd Street
Phoenix, Arizona 85004

RECEIVED
JUL - 3 2002
RECORDS MGT

WELL DRILLER REPORT

This report should be prepared by the driller in all detail and filed with the Department within 30 days following completion of the well.

1. ARIZONA BEEMAN DRILLING dba Morex Investments LLC
P.O. BOX 3370
APACHE JUNCTION, AZ 85217-3370

2. Owner Name: ARIZONA WATER Company
Address: P.O. Box 29006 Phoenix AZ 85038
City State Zip

3. Location: 24 N/S 23 E/W 13 ¼ SE ¼ NW ¼ NE
Township Range Section 10-acre 40-acre 160-acre

4. Well Registration No. 55-590620 (Required)

5. Permit No. _____ (If Issued)

DESCRIPTION OF WELL

6. Total depth of hole 1183 ft.
7. Type of casing Steel
8. Diameter and length of casing 26 in. from 0 to 39, 16 in from -1 to 1183
9. Method of sealing at reduction points NO REDUCTION NEAT CEMENT 0-39
10. Perforated from 1163 to 623, from 603 to 163 from _____ to _____
11. Size of cuts .025 Number of cuts per foot _____
12. If screen was installed: Length 980 ft. Diam 16 in. Type Steel
13. Method of construction Reuese Circulation
(drilled, dug, driven, bored, jetted, etc)
14. Date started 05 (Month) 20 (Day) 02 (Year)
15. Date completed 06 (Month) 24 (Day) 02 (Year)
16. Depth to water _____ ft. (If flowing well, so state)
17. Describe point from which depth measurements were made, and give sea_level elevation if available
Ground level
18. If flowing well, state method of flow regulation: _____
19. Remarks: _____

DO NOT WRITE IN THIS SPACE
OFFICE RECORD
Registration No. 55- 590620
File No. D(24-23) 13 ABD
Received _____ By _____
Entered _____ By _____

DWR-55-55-7/95 (Rev.)

COMPLETED SEP 0 6 2002

LOG OF WELL

Indicate depth at which water was first encountered, and the depth and thickness of water bearing beds. If water is artesian, indicate depth at which encountered, and depth to which it rose in well.

From (feet)	To (feet)	Description of formation material
0	2	Top Soil.
2	40	Sandy Clay Dry.
40	130	Sm.-Med. Gravels w/coarse sands.
130	270	Silty Clay Little to No Sands.
270	400	Course Sands w/little Clays.
400	440	Course Fractured Rock.
440	510	Red Clay w/moderate sands.
510	590	Red Clay w/ Less sands.
590	770	Red Clay w/ Little Gravels & Sands.
770	810	Gray Silty Clay no sands.
810	1140	Red Clay w/little to med. sands.
1140	1183	Volcanics - Black w/White Quartz.

I hereby certify that this well was drilled by me (or under by supervision), and that each and all statements herein contained are true to the best of my knowledge and belief.

Driller Name: ARIZONA BEEMAN DRILLING dba Morex Investments L

P.O. BOX 3370
Street

APACHE JUNCTION, AZ 85217-3370 480-983-2542
City State Zip Phone No.

[signature] 7-1-02
Signature of Driller Date

ARIZONA DEPARTMENT OF WATER RESOURCES
GROUNDWATER MANAGEMENT SUPPORT SECTION
MAIL TO: P. O. BOX 458, PHOENIX, ARIZONA 85001-0458
FOR MORE INFORMATION CALL: MONICA ORTIZ 602-417-2470
NOTICE OF INTENTION TO DRILL, DEEPEN, REPLACE OR MODIFY A WELL

RECEIVED
JAN 18 2002
GROUNDWATER MGT

PLEASE COMPLETE ALL ITEMS IN THE BOX BELOW DOWN TO COUNTY OR LOCAL AUTHORITY ENDORSEMENT. IF WATER FROM THE PROPOSED WELL (LISTED BELOW) WILL BE USED FOR DOMESTIC PURPOSES ON A PARCEL OF LAND 20 OR FEWER ACRES, THE APPLICABLE COUNTY OR LOCAL HEALTH AUTHORITY MUST ENDORSE ALL ITEMS IN THE BOX BEFORE SUBMISSION TO THE DEPARTMENT OF WATER RESOURCES. ITEMS C, D, E, AND F MAY BE AVAILABLE FROM YOUR COUNTY ASSESSOR'S OFFICE.

A. Arizona Water Company (LANDOWNER'S NAME) PO Box 29006 (CURRENT MAILING ADDRESS) Phoenix (CITY) AZ (STATE) 85038-9006 (ZIP)

B. TELEPHONE NO. 602 240 6860 — **COUNTY ASSESSOR'S PARCEL ID INFORMATION:**

C. WELL LOCATED IN Cochise COUNTY D. 102 (BOOK) 34 (MAP) 5 (PARCEL) E. _____ (# OF ACRES) — **OFFICIAL SEAL OR STAMP**

WELL/LAND LOCATION (MUST BE COMPLETED AS REQUESTED):

F. SE (10AC) ¼ NW (40AC) ¼ NE (160AC) ¼ OF SECTION 13 TOWNSHIP 24S N/S RANGE 23E E/W

COUNTY OR LOCAL AUTHORITY ENDORSEMENT

CHECK ONE:
G. RECOMMEND APPROVAL_____; INSUFFICIENT INFORMATION TO MAKE A DETERMINATION_____; VARIANCE REQUIRED _____ (EXPLANATION ATTACHED)

H. DATE_____ AUTHORIZED SIGNATURE_____ TITLE_____

1. OWNER OF WELL:
Arizona Water Company
NAME
P.O. Box 29006
CURRENT **MAILING** ADDRESS
Phoenix AZ 85038-9006
CITY STATE ZIP

TELEPHONE NUMBER 602-240 -6860

2. ACTION REQUESTED:
DRILL NEW WELL X DEEPEN_____
MODIFY_____ REPLACE _____

WELL REGISTRATION NO 55-_____

FOR A REPLACEMENT WELL PROVIDE:
MAX. CAPACITY OF THE ORIGINAL WELL _____ GALLONS PER MINUTE;

DISTANCE FROM THE ORIGINAL WELL: _____ FEET

3. CONSTRUCTION WILL START ABOUT:
MONTH June YEAR 2002

4. TYPE OF CASING FOR PROPOSED WELL:
SURFACE CASING: steel
DIAMETER: 16 " DEPTH: 1,000

DOWNHOLE CASING:_____
DIAMETER:_____ " DEPTH: _____

5. DESIGN PUMP CAPACITY:
1,000 GALLONS PER MINUTE
3,258 a.f./yr.

6. LESSEE OF LAND OF WELLSITE:
NAME
CURRENT **MAILING** ADDRESS
CITY STATE ZIP

TELEPHONE: - -

7. PRINCIPAL USE OF WATER: (BE SPECIFIC)
municipal and industry

8. OTHER USES OF WATER: (BE SPECIFIC).

FOR DEPARTMENT USE ONLY
REGISTRATION NO. 55-590620
DATE FILED 1-18-02
FILE NO. D(24.23)13ABD
AMA/INA —
W/S 11 S/B 76
PROCESSED BY MB
DATE MAILED 1-23-02
MO.

9. PLACE OF USE (LEGAL DESCRIPTION OF LAND):
SE ¼ (10AC) NW ¼ (40AC) NE ¼ (160AC) SECTION 13
TWNSHP 24S N/S RNG 23E E/W

10. TYPE OF WELL (CHECK ONE):
EXEMPT _____ NON-EXEMPT X

11. CHECK ONE:
RESIDENTIAL_____ STOCKWATER _____
OTHER municipal & industry

12. IS THE PROPOSED WELLSITE WITHIN 100 FEET OF A SEPTIC TANK SYSTEM, SEWER DISPOSAL AREA, LANDFILL, HAZARDOUS MATERIALS OR PETROLEUM STORAGE AREAS AND TANKS?
YES _____ NO X

13. DRILLING FIRM:
Arizona Beeman Drilling LLC
NAME
PO Box 3370
MAILING ADDRESS
Apache Junction AZ 85217
CITY STATE ZIP
480-982-2542
TELEPHONE NO.
360
DWR LICENSE NUMBER
A-4
ROC LICENSE CATEGORY

I STATE THAT THIS NOTICE IS FILED IN COMPLIANCE WITH A.R.S. § 45-596, IS COMPLETE AND CORRECT TO THE BEST OF MY KNOWLEDGE AND BELIEF AND THAT I UNDERSTAND THE LIMITATIONS AND CONDITIONS SET FORTH ON THE REVERSE SIDE OF THIS FORM.

Mike Loggins, Engineer — **14.** TYPE OR PRINT NAME AND TITLE
Mike Loggins as Agent — **15.** SIGNATURE OF LANDOWNER/LESSEE OF WELLSITE
1/16/02 — **16.** DATE

DWR 55-40 (REV 9/99)

APPLICATION GUIDELINES

In accordance with Arizona Revised Statutes ("A.R.S.") §§ 41-1008 and 1079, the Department of Water Resources (Department) provides the following information regarding the application review process for authority to drill.

NECESSARY STEPS & INSTRUCTIONS TO OBTAIN DRILLING AUTHORITY

1. Pursuant to A.R.S. § 45-596, a person may not drill, cause to be drilled, deepen or modify any well for which a permit is not required without first filing a Notice of Intent to Drill with the Department. Only a well drilling contractor licensed in the State of Arizona or a single well licensee (a person licensed to drill or modify one exempt well on his or her own property) is authorized to drill, deepen or modify a well. Drilling may not begin until the well drilling contractor or licensee has possession of a drilling card at the well site, issued by the Director in the name of the well drilling contractor or licensee, and which authorizes the drilling of the specific well in a specific location. To assist you in understanding the requirements for this application, copies of A.R.S. § 45-596 and Arizona Administrative Code ("A.A.C.") R12-15-810 are available at the Department bookstore (602-417-2450 x7127).
2. If replacing, deepening, or modifying an existing well, provide the registration number of the existing well in item 2. A replacement well is one located no more than 660 feet from the original well and that is not expected to annually withdraw more groundwater than historically withdrawn from the original well.
3. Information to complete items 3, 4, 5 and 13 may be available from your driller.
4. Information to complete items 9 and 12 may be available from your County Assessor's Office.
5. For item 10, in an Active Management Area, A.R.S § 45-454 only allows non-irrigation uses for "exempt" wells. If the proposed use includes the growing of 2 or more acres of plants for sale or human/animal consumption (irrigation use), the well does not qualify as an exempt well.
6. An exempt well, referred to in Item 10, means a well with a pump with a maximum capacity of not more than thirty-five gallons per minute and used for non-irrigation purposes.
7. For item 11, in an Active Management Area, A.R.S §45-454 allow up to 56 acre feet per year of pumping from a domestic (residential) or stock watering exempt well, and up to 10 acre ft per year from an exempt well used for other (usually commercial non-irrigation) purposes.
8. If any water from a proposed well on a parcel of twenty or fewer acres will be used for domestic purposes, as defined in § 45-454, the applicant must submit a well site plan of the property. The plan must be on an 8½" x 11" piece of plain paper with representation of the locations of all structures and proximity of adjacent lot lines, to scale. It must include the county assessor's parcel identification number. The plan must show the proposed well location and the location of any septic tank or sewer system that is either located on the property or within one hundred feet of the proposed well site, as well as indicating the measured shortest distance between the proposed well and existing septic tank system. **The plan must demonstrate that the well will not be drilled within one hundred feet of any septic or sewer system.**
9. The site plan must be approved by the county health authority, or by a local health authority in areas where the county health authority has delegated authority to approve septic or sewer systems. Endorsement by the county/local authority is based solely on the best available judgement that the proposed well, as shown on the site plan submitted, is 100 feet or more from all known and visually identifiable sewage treatment systems. It is not a representation that a well placed at this site will be guaranteed as to quantity or quality. In areas where there is no local or county authority that controls installation of septic tanks or sewer systems, or if the health authority is unable to determine whether the proposed well location complies with state and local requirements, the applicant must apply for approval directly to the Department of Water Resources.
10. If an individual other than the land owner or lessee signs this notice, an original letter of authorization from the land owner/lessee, stating that the individual has permission to sign this specific notice on his or her behalf, must accompany the notice.
11. Please mail **two original Notices** with **original signatures** and **two site plans** and, in accordance with A.R.S. § 45-113, a **check or money order (no cash) in the amount of $10.00** to P. O. Box 458, Phoenix Arizona, 85001-0458, or hand deliver to 500 North Third Street, Phoenix, Arizona.
12. Arizona Revised Statute § 45-596(D) provides that the Director of the Department is to determine whether or not all information required on this form has been submitted. If not, the person filing the Notice will be notified, and the drilling or modification of the well may **not** proceed.
13. This form is not applicable for non-exempt wells (those yielding more than thirty-five gallons per minute) within an Active Management Area. Contact Groundwater Management for further information regarding the appropriate notice to file with the Department.

TIME FRAME FOR REVIEW OF YOUR APPLICATION

Within 15 days after receipt of your Notice of Intention the Arizona Department of Water Resources ("Department") will determine whether your application should be granted or denied, unless this time is extended for lack of a complete application. If your application is incomplete, the Department will notify you in writing and will specify what information is necessary to make the application complete. Until the missing information is received, the time frame for review of your application will be suspended. Your application will not be complete until all of the requested information is received. If you do not supply the missing information within sixty (60) days, the Department may deem your application withdrawn and close the file.

At the end of its review, the Department will send you a written notice either granting or denying your application for drilling authority. If your application is approved, the Drill Card will be mailed directly to the drilling contractor. If denied, the Department's notice will state justification for the denial and an explanation of your right to appeal.

CONSTRUCTION AND FOLLOW UP REQUIREMENTS

1. Construction and abandonment standards for wells, must be in accordance with Department Regulations. A.R.S. § 45-594 and Arizona Administrative Code R12-15-811 require the well to be constructed with a twenty foot steel surface seal casing, including a one foot steel stickup and one and one-half inches of grout seal around the casing from the surface to a depth of twenty feet, unless a variance is granted **(see A.R.S. § 45-596 (G) for procedure to follow in requesting a variance).**
2. Pursuant to § 45-596(E), the drilling, deepening or modification of the well must be completed within one year of the date of the Notice of Intent. If the well is not completed within one year, a new Notice of Intent must be filed before proceeding with further construction.
3. If a well which was originally drilled as an exploration well, a monitor well, a piezometer well or for any use other than domestic use is later proposed to be converted to use for domestic purposes as defined in § 45-454, the well owner must file a Notice of Intention to Drill and comply with the requirements of § 45-596 before the well is converted and any water from that well is used for domestic purposes.
4. Within thirty days after installation of pumping equipment, the registered well owner must file a Completion Report with the Department. The person to whom a well is registered also must notify the Department of a change in ownership or a change in data relating to this well.

RECEIVED
JAN 18 2002
GROUNDWATER MGT

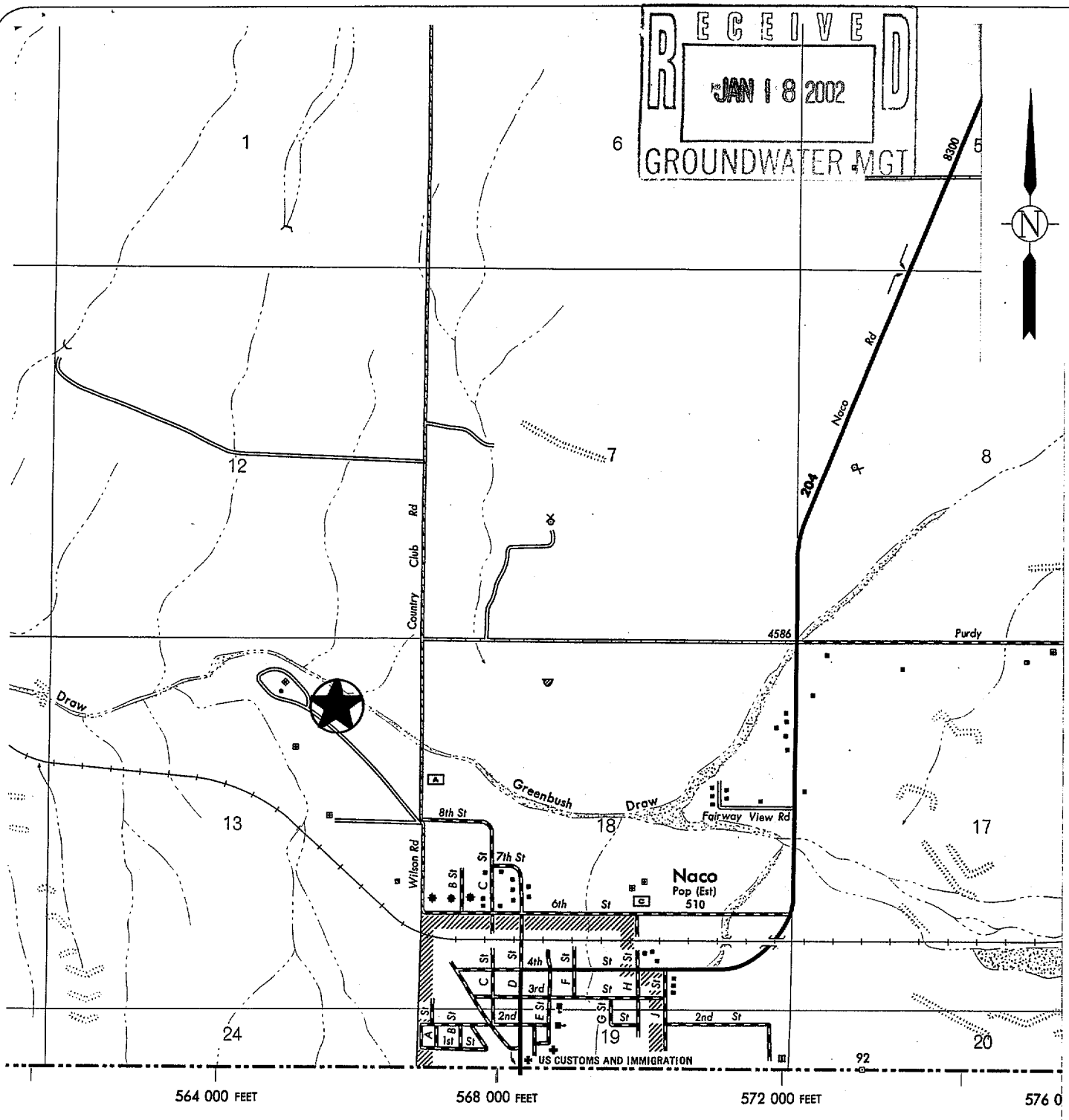

SONORA

MEXICO

ARIZONA WATER COMPANY	
FIG. #1 SITE LOCATION	
LOCATION: BISBEE	
WELL No. 5	SHT. 2 OF 19

RECEIVED
JAN 18 2011
GROUNDWATER MGMT

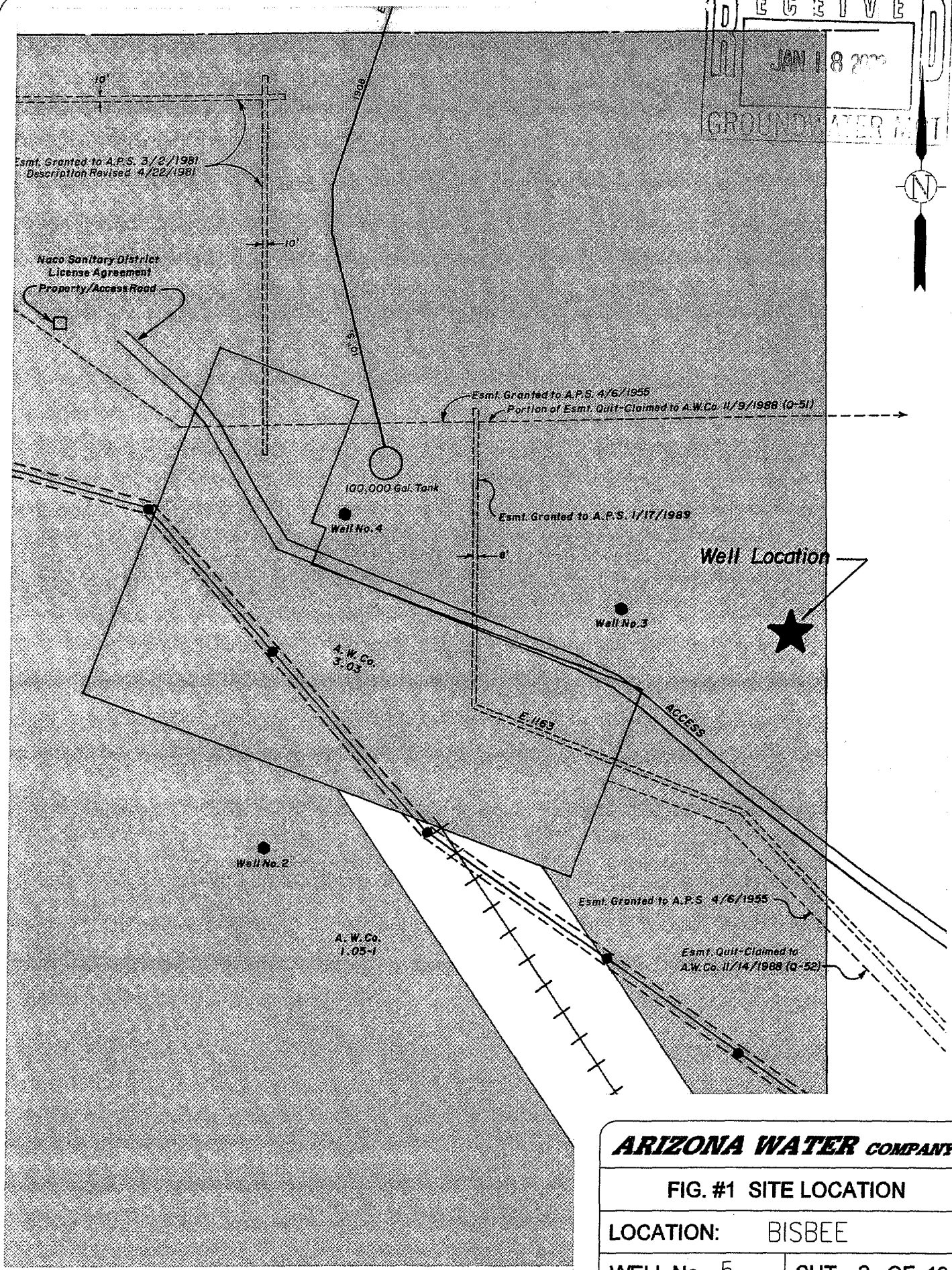

ARIZONA WATER COMPANY	
FIG. #1 SITE LOCATION	
LOCATION: BISBEE	
WELL No. 5	SHT. 2 OF 19

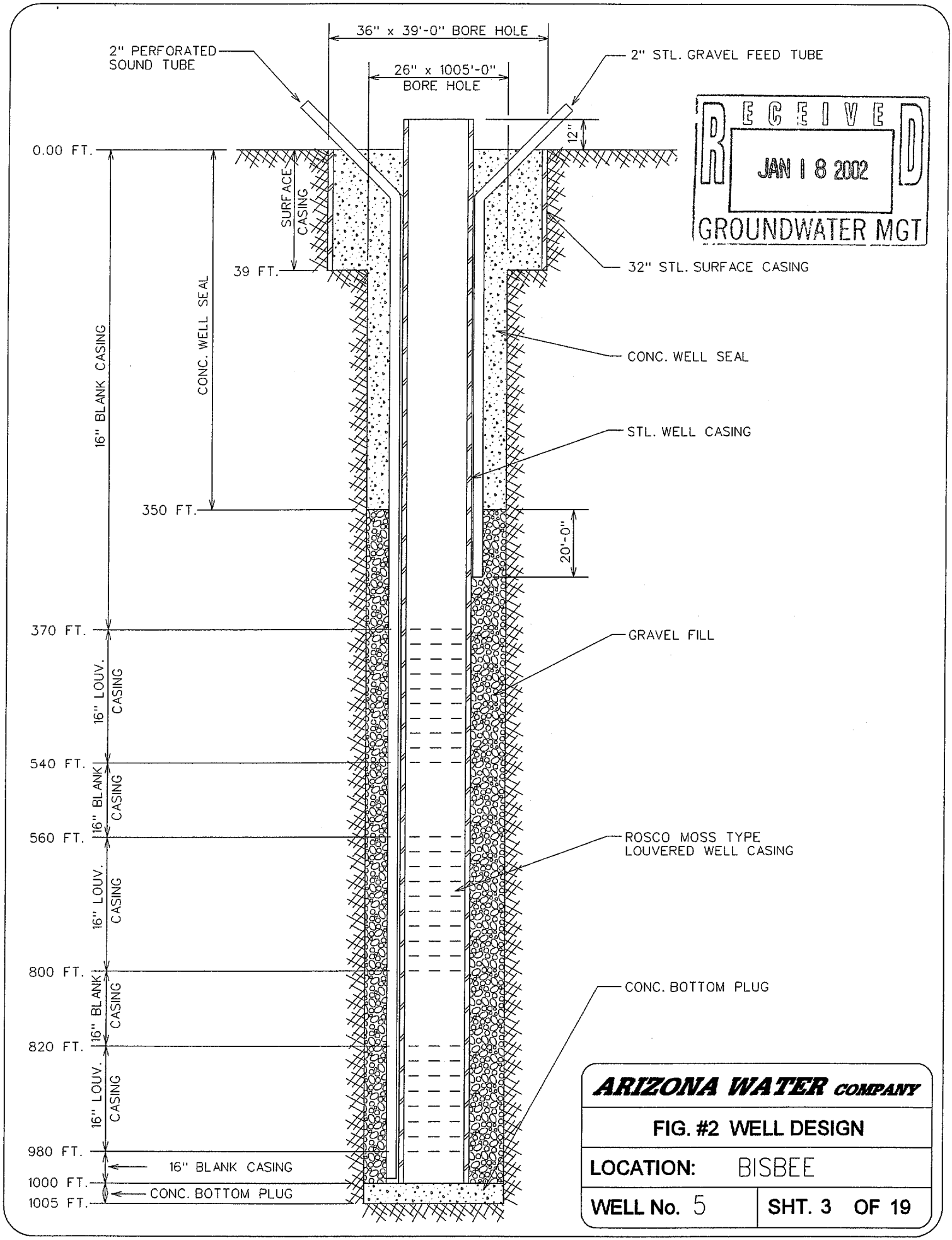

RECEIVED
JAN 18 2002
GROUNDWATER MGT

ARIZONA WATER COMPANY

FIG. #2 WELL DESIGN

LOCATION: BISBEE

WELL No. 5 | **SHT.** 3 **OF** 19

ARIZONA DEPARTMENT OF WATER RESOURCES
500 North 3rd Street, Phoenix, Arizona 85004
Telephone (602) 417-2470
Fax (602) 417-2422

January 23, 2002

JANE DEE HULL
Governor

JOSEPH C. SMITH
Director

ARIZONA WATER COMPANY
PO BOX 29006
PHOENIX, AZ 85038

Registration No. 55- 590620
File No. D(24-23) 13 ABD

Dear Well Owner:

Enclosed is a copy of the Notice of Intention (NOI) to Drill a well. This NOI, which was recently filed with this Department, is being returned to you as evidence of your compliance with ARS §45-596. The enclosed Completion Report is to be submitted when pump equipment is installed. The Drilling Card and Well Drilling Report form have been sent to your driller. He may not begin drilling until he has received the Drilling Card and it must be displayed on the rig during drilling. If you change drillers, you must supply this Department with the new driller's identity. Please ensure that the driller you select is licensed to drill the type of well you require. All well drillers must pass an examination proving they understand the drilling methods for that particular license, and are familiar with the laws and regulations which govern well construction in Arizona.

If it is necessary to change the location of the proposed well, immediately contact the Department of Water Resources to obtain written permission before proceeding with the drilling. A properly signed, amended Drilling Card must be in the possession of the driller before drilling commences at a different location than originally authorized.

ARS §45-600 requires the registered well owner to submit a completion report within thirty (30) days after the installation of pumping equipment. It also requires the driller to furnish this Department a complete and accurate log of the well within thirty (30) days after completion of drilling. You should insist, and ensure, that both of these are done.

If in the course of drilling a new well, it is determined that the new well cannot be successfully completed as initially intended (dry hole, cave in, lost tools, etc.), the new well must be properly abandoned and a Well Abandonment Completion Report submitted per R12-15-816.F.

Per ARS §45-593 (C), the person to whom a well is registered shall notify this Department of a change in ownership of the well and/or information pertaining to the physical characteristics of the well in order to keep this well registration file current and accurate. We have enclosed a Change of Well Information Form should it be needed in the future.

Sincerely,

Toni Bergeman

Toni Bergeman
Water Resource Technician
Groundwater Management Support Section

Enclosures

ARIZONA WATER COMPANY

3805 N. BLACK CANYON HIGHWAY, PHOENIX, ARIZONA 85015-5351 • P.O. BOX 29006, PHOENIX, ARIZONA 85038-9006
PHONE: (602) 240-6860 • FAX: (602) 240-6878

RECEIVED
JAN 18 2002
GROUNDWATER MGT

January 10, 2002

Groundwater Management Support Section
AZ Dept. of Water Resources
P.O. Box 458
Phoenix, AZ 85001-0458

Re: Authorization to Act as Agent

Dear Dept. of Water Resources:

Authorization is hereby granted to Mike Loggins to act as Arizona Water Company's agent for the purpose of filing the attached Notice of Intention to Drill a Well.

Very truly yours,

James R. Livingston
President

tmw

E-MAIL: mail@azwater.com

ARIZONA DEPARTMENT OF WATER RESOURCES
GROUNDWATER MANAGEMENT SUPPORT SECTION
MAIL TO: P. O. BOX 458, PHOENIX, ARIZONA 85001-0458
FOR MORE INFORMATION CALL: MONICA ORTIZ 602-417-2470
NOTICE OF INTENTION TO DRILL, DEEPEN, REPLACE OR MODIFY A WELL

RECEIVED
JAN 18 2002
GROUNDWATER MGT

PLEASE COMPLETE ALL ITEMS IN THE BOX BELOW DOWN TO COUNTY OR LOCAL AUTHORITY ENDORSEMENT. IF WATER FROM THE PROPOSED WELL (LISTED BELOW) WILL BE USED FOR DOMESTIC PURPOSES ON A PARCEL OF LAND 20 OR FEWER ACRES, THE APPLICABLE COUNTY OR LOCAL HEALTH AUTHORITY MUST ENDORSE ALL ITEMS IN THE BOX BEFORE SUBMISSION TO THE DEPARTMENT OF WATER RESOURCES. ITEMS C, D, E, AND F MAY BE AVAILABLE FROM YOUR COUNTY ASSESSOR'S OFFICE.

A. Arizona Water Company (LANDOWNER'S NAME) PO Box 29006 (CURRENT MAILING ADDRESS) Phoenix (CITY) AZ (STATE) 85038-9006 (ZIP)

B. TELEPHONE NO. 602 240 6860 — COUNTY ASSESSOR'S PARCEL ID INFORMATION:

C. WELL LOCATED IN Cochise COUNTY D. 102 (BOOK) 34 (MAP) 5 (PARCEL) E. _____ (# OF ACRES) — OFFICIAL SEAL OR STAMP

WELL/LAND LOCATION (MUST BE COMPLETED AS REQUESTED):

F. SE (10AC) ¼ NW (40AC) ¼ NE (160AC) ¼ OF SECTION 13 TOWNSHIP 24S N/S RANGE 23E E/W

COUNTY OR LOCAL AUTHORITY ENDORSEMENT

CHECK ONE:
G. RECOMMEND APPROVAL_____; INSUFFICIENT INFORMATION TO MAKE A DETERMINATION_____; VARIANCE REQUIRED _____ (EXPLANATION ATTACHED)

H. DATE_____ AUTHORIZED SIGNATURE_____ TITLE_____

1. OWNER OF WELL:
Arizona Water Company
NAME
P.O. Box 29006
CURRENT MAILING ADDRESS
Phoenix AZ 85038-9006
CITY STATE ZIP
TELEPHONE NUMBER 602-240 -6860

6. LESSEE OF LAND OF WELLSITE:
NAME
CURRENT MAILING ADDRESS
CITY STATE ZIP
TELEPHONE: - -

9. PLACE OF USE (LEGAL DESCRIPTION OF LAND):
SE ¼ (10AC) NW ¼ (40AC) NE ¼ (160AC) SECTION 13
TWNSHP 24S N/S RNG 23E E/W

10. TYPE OF WELL (CHECK ONE):
EXEMPT _____ NON-EXEMPT X

11. CHECK ONE:
RESIDENTIAL_____ STOCKWATER _____

ARIZONA WATER COMPANY
GENERAL ACCOUNT
3805 N. BLACK CANYON HIGHWAY
POST OFFICE BOX 29006
PHOENIX, ARIZONA 85038-9006

91-170
1221

No. 59193

DATE January 15, 2002

PAY TEN AND NO/100 DOLLARS

Security features included. Details on back.

$ $10.00

TO THE ORDER OF

ARIZONA DEPT OF WATER RESOURCES
GROUNDWATER MGT SUPPORT SECTION
PO BOX 458
PHOENIX AZ 85001-0458

ARIZONA WATER COMPANY—GENERAL ACCT.

[redacted]

NK OF AMERICA

[redacted]

5. DESIGN PUMP CAPACITY:
1,000 GALLONS PER MINUTE
3,258 a.f./yr.

I STATE THAT THIS NOTICE IS FILED IN COMPLIANCE WITH A.R.S. § 45-596, IS COMPLETE AND CORRECT TO THE BEST OF MY KNOWLEDGE AND BELIEF AND THAT I UNDERSTAND THE LIMITATIONS AND CONDITIONS SET FORTH ON THE REVERSE SIDE OF THIS FORM.

Mike Loggins, Engineer — as Agent — 1/16/02
14. TYPE OR PRINT NAME AND TITLE — 15. SIGNATURE OF LANDOWNER/LESSEE OF WELLSITE — 16. DATE

DWR 55-40 (REV 9/99)

ARIZONA DEPARTMENT OF WATER RESOURCES

GROUNDWATER MANAGEMENT SUPPORT SECTION

500 North Third Street
Phoenix, Arizona 85004

THIS AUTHORIZATION SHALL BE IN POSSESSION OF THE DRILLER DURING ALL DRILL OPERATIONS

WELL REGISTRATION NO: 55-590620

AUTHORIZED DRILLER: ARIZONA BEEMAN DRILLING dba Morex Investments LLC LICENSE NO: 360

NOTICE OF INTENTION TO DRILL A NON-EXEMPT WELL(S) HAS BEEN FILED WITH THE DEPARTMENT BY:

WELL OWNER: ARIZONA WATER COMPANY PO BOX 29006 PHOENIX, AZ 85038

The well(s) is/are to be located in the:

SE ¼ of the NW ¼ of the NE ¼ Section 13 Township 24 SOUTH Range 23 EAST

No. of wells in this project: 1

THIS AUTHORIZATION EXPIRES AT MIDNIGHT ON THE 17TH DAY OF JANUARY, 2003

ARS

GROUNDWATER MANAGEMENT SUPPORT

THE DRILLER MUST FILE A LOG OF THE WELL WITHIN 30 DAYS OF COMPLETION OF DRILLING

GREAT SEAL OF THE STATE OF ARIZONA
DITAT DEUS
1912

Well #4 - Bisbee
D(24-23) 13-4

DEPARTMENT OF WATER RESOURCES
99 EAST VIRGINIA AVENUE
PHOENIX, ARIZONA 85004

RECEIVED
APR 2 1982
DEP'T. OF
WATER RESOURCES

REGISTRATION OF EXISTING WELLS

READ INSTRUCTIONS ON BACK OF THIS FORM BEFORE COMPLETING
PRINT OR TYPE — FILE IN DUPLICATE

11

FOR OFFICE USE ONLY
REGISTRATION NO. 55- 616584
FILE NO. D(24-23)13 abc
FILED 4-2-82 (DATE) AT (TIME)
INA —
AMA —

REGISTRATION FEE (CHECK ONE)
EXEMPT WELL (NO CHARGE) ☐
NON-EXEMPT WELL — $10.00 ☒

1. Name of Registrant:
ARIZONA WATER COMPANY
2612 N. 16th St., P. O. Box 5396, Phoenix, Arizona 85010
(Address) (City) (State) (Zip)

2. File and/or Control Number under previous groundwater law:
None (File Number) 35- None (Control Number)

3. a. The well is located within the SW ¼ NW ¼ NE ¼, Section 13, of Township 24S N/S, Range 23E E/W, G & SRB & M, in the County of Cochise.
b. If in a subdivision: Name of subdivision N/A, Lot No. _____, Address _____.

4. The principal use(s) of water (Examples: irrigation - stockwater - domestic - municipal - industrial)
Domestic - municipal - industrial.

5. If for irrigation use, number of acres irrigated from well _____.

6. Owner of land on which well is located. If same as Item 1, check this box ☒
_____
_____
(Address) (City) (State) (Zip)

7. Well data (If data not available, write N/A)
a. Depth of Well 337 feet
b. Diameter of casing 16 inches
c. Depth of casing N/A feet
d. Type of casing N/A .
e. Maximum pump capacity 1,400 gallons per minute.
f. Depth to water 337 feet below land surface.
g. Date well completed _____ (Month) _____ (Day) 1959 (Year) .

8. The place(s) of use of water. If same as Item 3, check this box ☐.
_____ ¼ _____ ¼ _____ ¼, Section _____ Township 23S Range 24E
_____ ¼ _____ ¼ _____ ¼, Section _____ Township 24S Range 24E
Township 24S, Range 23E
Attach additional sheet if necessary.

9. DATE 4-2-82 SIGNATURE OF REGISTRANT ARIZONA WATER COMPANY By: _____
Chief Engineer

MICROFILMED

INSTRUCTIONS FOR COMPLETING REGISTRATION FORM

General Instructions

1. A person who owns an "Existing Well" shall register the well, pursuant to A.R.S. 45-593, by filing this form **in duplicate** with the Department of Water Resources not later than midnight June 14, 1982. The form must be completed and signed. Failure to do so will constitute a violation of A.R.S. 45-593, and may subject the well owner to injunction and/or civil penalties, pursuant to A.R.S. Title 45, Article 12.

2. An "Existing Well" means, (1) a well which was drilled on or before June 12, 1980 and which is not abandoned or sealed, or (2) a well which was not completed on or before June 12, 1980, but for which a Notice of Intention to Drill was on file with the Arizona Water Commission on or before June 12, 1980.

3. No registration fee is required for Exempt Wells. A $10.00 registration fee must accompany registration forms for all Non-Exempt Wells.

4. An "Exempt Well" means a well having a pump with a maximum capacity of not more than 35 gallons per minute which is used to withdraw groundwater. An Exempt Well may include the non-commercial irrigation of not more than 1 acre of land.

5. A "Non-Exempt Well" means a well that is not an "Exempt Well".

INSTRUCTIONS FOR REGISTRATION QUESTIONS

1. The Registrant must be the owner of the well and may be an individual, public or private corporation, company, partnership, firm, association, society, estate, trust, any other private organization or enterprise, the United States, any state, territory or country or a governmental entity, political subdivision or municipal corporation organized under or subject to the constitution and laws of this State.

2. If you own an existing irrigation well drilled at any time, or any other type of well drilled on or after June 20, 1968, you should have an assigned control and/or file number. Write these numbers in item 2. If you do not know the number, please explain the reason on the form or on an attached sheet.

3. a. Fill in the Section, Township and Range in all cases if it is available.
   b. If the well is in a subdivision and you have this information, give the subdivision name, Lot Number, and Address.

4. Show all purposes for which the water is used.

5. If the well is used for irrigation, give the number of acres irrigated in 1980 from the well.

6. If the owner of the land is an individual, give the last name, first name, middle initial. If the owner of the land is a corporation, partnership, firm, etc., fill in the appropriate title.

7. Complete the section on Well Data with the most accurate information available to you. If the data is not available, write N/A in the blanks.

8. Give the legal description of the place of use of the water. If place of use is in a subdivision and legal description is not available, give the subdivision name, Lot Number and/or address on the blank line.

9. The person in whose name a well is registered shall notify the Department of any change in ownership and shall keep all information on the registration record current and accurate. A form entitled "Change of Well Information/Ownership" is available for this purpose. A blank form will be furnished with the returned duplicate copy of the registration form.

ARIZONA WATER CO
2612 N 16th ST
PO BOX 5396
PHOENIX AZ 85010

STATE OF ARIZONA
DEPARTMENT OF WATER RESOURCES
WATER RIGHTS ADMINISTRATION
99 EAST VIRGINIA
PHOENIX, ARIZONA 85004

RECEIPT

KIND ENTRY	FILE REFERENCE NO.
55	616581
	THRU
	616694

ACCOUNT NO. FUND SOURCE	AGENCY	CHAPTER	DIV.	INT. ACCT.	ITEM DESCRIPTION	RATE	$ AMOUNT
					Filing Fee for Registration of Existing Wells	10.00	1,140.00
					114 wells		
					File No's.: A(8-23)5dcd		
					A(1-7)26adb		
					A(1-8)30dcc		
					A(1-7)26aac and other various		
					D(7-5)9ccc		
					D(6-6)9bbd		
					D(6-6)21bbc		
					D(6-6)9bdd and various others		

~~WAITER PAYMENT~~
GUESTS 114
CHK NO 42039
55-I 1140.00
TAX 0.00
TOTL 1140.00
GEN.CHEK 1140.00

904 A 8:16-

Check No. 42039
8-5-82 im

TOTAL $ 1,140.00

Well #3 - Bisbee
Naco
D(24-23) 13-3

DEPARTMENT OF WATER RESOURCES
99 EAST VIRGINIA AVENUE
PHOENIX, ARIZONA 85004

RECEIVED
APR 2 1982
DEP'T. OF WATER RESOURCES

REGISTRATION OF EXISTING WELLS

READ INSTRUCTIONS ON BACK OF THIS FORM BEFORE COMPLETING
PRINT OR TYPE — FILE IN DUPLICATE

REGISTRATION FEE (CHECK ONE)	
EXEMPT WELL (NO CHARGE)	☐
NON-EXEMPT WELL — $10.00	☒

FOR OFFICE USE ONLY
REGISTRATION NO. 55- 616585
FILE NO. D(24-23)13 abd
FILED 4-2-82 (DATE) AT (TIME)
INA —
AMA —

1. Name of Registrant:
ARIZONA WATER COMPANY
2612 N. 16th St., P. O. Box 5396, Phoenix, Arizona 85010
(Address) (City) (State) (Zip)

2. File and/or Control Number under previous groundwater law:
None (File Number) 35- None (Control Number)

3. a. The well is located within the SE ¼ NW ¼ NE ¼, Section 13, of Township 24S N/S, Range 23E E/W, G & SRB & M, in the County of Cochise.

b. If in a subdivision: Name of subdivision N/A, Lot No. _____, Address _____.

4. The principal use(s) of water (Examples: irrigation - stockwater - domestic - municipal - industrial)
Domestic - municipal - industrial.

5. If for irrigation use, number of acres irrigated from well _____.

6. Owner of land on which well is located. If same as Item 1, check this box ☒
(Address) (City) (State) (Zip)

7. Well data (If data not available, write N/A)
a. Depth of Well 270 feet
b. Diameter of casing 16 inches
c. Depth of casing 269 feet
d. Type of casing slotted steel .
e. Maximum pump capacity 850 gallons per minute.
f. Depth to water 108 feet below land surface.
g. Date well completed 7 (Month) 20 (Day) 1956 (Year) .

8. The place(s) of use of water. If same as Item 3, check this box ☐.
_____¼ _____¼ _____¼, Section _____ Township 23S Range 24E
_____¼ _____¼ _____¼, Section _____ Township 24S Range 24E
Township 24S, Range 23E
Attach additional sheet if necessary.

9. DATE 4-2-82 SIGNATURE OF REGISTRANT ARIZONA WATER COMPANY By: [signature]
Chief Engineer

MICROFILMED

INSTRUCTIONS FOR COMPLETING REGISTRATION FORM

General Instructions

1. A person who owns an "Existing Well" shall register the well, pursuant to A.R.S. 45-593, by filing this form **in duplicate** with the Department of Water Resources not later than midnight June 14, 1982. The form must be completed and signed. Failure to do so will constitute a violation of A.R.S. 45-593, and may subject the well owner to injunction and/or civil penalties, pursuant to A.R.S. Title 45, Article 12.

2. An "Existing Well" means, (1) a well which was drilled on or before June 12, 1980 and which is not abandoned or sealed, or (2) a well which was not completed on or before June 12, 1980, but for which a Notice of Intention to Drill was on file with the Arizona Water Commission on or before June 12, 1980.

3. No registration fee is required for Exempt Wells. A $10.00 registration fee must accompany registration forms for all Non-Exempt Wells.

4. An "Exempt Well" means a well having a pump with a maximum capacity of not more than 35 gallons per minute which is used to withdraw groundwater. An Exempt Well may include the non-commercial irrigation of not more than 1 acre of land.

5. A "Non-Exempt Well" means a well that is not an "Exempt Well".

INSTRUCTIONS FOR REGISTRATION QUESTIONS

1. The Registrant must be the owner of the well and may be an individual, public or private corporation, company, partnership, firm, association, society, estate, trust, any other private organization or enterprise, the United States, any state, territory or country or a governmental entity, political subdivision or municipal corporation organized under or subject to the constitution and laws of this State.

2. If you own an existing irrigation well drilled at any time, or any other type of well drilled on or after June 20, 1968, you should have an assigned control and/or file number. Write these numbers in item 2. If you do not know the number, please explain the reason on the form or on an attached sheet.

3. a. Fill in the Section, Township and Range in all cases if it is available.
   b. If the well is in a subdivision and you have this information, give the subdivision name, Lot Number, and Address.

4. Show all purposes for which the water is used.

5. If the well is used for irrigation, give the number of acres irrigated in 1980 from the well.

6. If the owner of the land is an individual, give the last name, first name, middle initial. If the owner of the land is a corporation, partnership, firm, etc., fill in the appropriate title.

7. Complete the section on Well Data with the most accurate information available to you. If the data is not available, write N/A in the blanks.

8. Give the legal description of the place of use of the water. If place of use is in a subdivision and legal description is not available, give the subdivision name, Lot Number and/or address on the blank line.

9. The person in whose name a well is registered shall notify the Department of any change in ownership and shall keep all information on the registration record current and accurate. A form entitled "Change of Well Information/Ownership" is available for this purpose. A blank form will be furnished with the returned duplicate copy of the registration form.

ARIZONA WATER CO
2612 N 16th ST
PO BOX 5396
PHOENIX AZ 85010

STATE OF ARIZONA
DEPARTMENT OF WATER RESOURCES
WATER RIGHTS ADMINISTRATION
99 EAST VIRGINIA
PHOENIX, ARIZONA 85004

RECEIPT

KIND ENTRY	FILE REFERENCE NO.
55	616581
	THRU
	616694

ACCOUNT NO. FUND SOURCE	AGENCY	CHAPTER	DIV.	INT. ACCT.	ITEM DESCRIPTION	RATE	$ AMOUNT
					Filing Fee for Registration of Existing Wells	10.00	1,140.00
					114 wells		
					File No's.: A(8-23)5dcd	WATER PAYMENT	
					A(1-7)26adb	GUESTS 114	
					A(1-8)30dcc	CHK NO 42039	
					A(1-7)26aac and other various	55-I 1140.00	
					D(7-5)9ccc	TAX 0.00	
					D(6-6)9bbd	TOTL 1140.00	
					D(6-6)21bbc	GEN.CHEK 1140.00	
					D(6-6)9bdd and various others	# 904 A 8:16-	

Check No. 42039
8-5-82 im

TOTAL $ 1,140.00

MICROFILMED

Well #2 - Bisbee
D(24-23) 13-2

DEPARTMENT OF WATER RESOURCES
99 EAST VIRGINIA AVENUE
PHOENIX, ARIZONA 85004

RECEIVED
APR 2 1982
DEP'T. OF
WATER RESOURCES

REGISTRATION OF EXISTING WELLS

READ INSTRUCTIONS ON BACK OF THIS FORM BEFORE COMPLETING
PRINT OR TYPE — FILE IN DUPLICATE

11

FOR OFFICE USE ONLY
REGISTRATION NO. 55- 616586
FILE NO. D(24-23)13 abc
FILED 4-2-82 (DATE) AT (TIME)
INA —
AMA —

REGISTRATION FEE (CHECK ONE)
EXEMPT WELL (NO CHARGE) ☐
NON-EXEMPT WELL — $10.00 ☒

1. Name of Registrant:
ARIZONA WATER COMPANY
2612 N. 16th St., P. O. Box 5396, Phoenix, Arizona 85010
(Address) (City) (State) (Zip)

2. File and/or Control Number under previous groundwater law:
None (File Number) 35- None (Control Number)

3. a. The well is located within the SW ¼ NW ¼ NE ¼, Section 13, of Township 24S N/S, Range 23E E/W, G & SRB & M, in the County of Cochise.

b. If in a subdivision: Name of subdivision N/A, Lot No. _____, Address _____.

4. The principal use(s) of water (Examples: irrigation - stockwater - domestic - municipal - industrial)
Domestic - municipal - industrial.

5. If for irrigation use, number of acres irrigated from well _____.

6. Owner of land on which well is located. If same as Item 1, check this box ☒
(Address) (City) (State) (Zip)

7. Well data (If data not available, write N/A)
a. Depth of Well 333 feet
b. Diameter of casing 20 inches
c. Depth of casing 333 feet
d. Type of casing welded steel .
e. Maximum pump capacity 600 gallons per minute.
f. Depth to water 100 feet below land surface.
g. Date well completed _____ (Month) _____ (Day) 1955 (Year)

8. The place(s) of use of water. If same as Item 3, check this box ☐.
_____¼ _____¼ _____¼, Section _____ Township 23S Range 24E
_____¼ _____¼ _____¼, Section _____ Township 24S Range 24E
Township 24S, Range 23E
Attach additional sheet if necessary.

9. DATE 4-2-82 SIGNATURE OF REGISTRANT ARIZONA WATER COMPANY By: [signature]
Chief Engineer

INSTRUCTIONS FOR COMPLETING REGISTRATION FORM

General Instructions

1. A person who owns an "Existing Well" shall register the well, pursuant to A.R.S. 45-593, by filing this form **in duplicate** with the Department of Water Resources not later than midnight June 14, 1982. The form must be completed and signed. Failure to do so will constitute a violation of A.R.S. 45-593, and may subject the well owner to injunction and/or civil penalties, pursuant to A.R.S. Title 45, Article 12.

2. An "Existing Well" means, (1) a well which was drilled on or before June 12, 1980 and which is not abandoned or sealed, or (2) a well which was not completed on or before June 12, 1980, but for which a Notice of Intention to Drill was on file with the Arizona Water Commission on or before June 12, 1980.

3. No registration fee is required for Exempt Wells. A $10.00 registration fee must accompany registration forms for all Non-Exempt Wells.

4. An "Exempt Well" means a well having a pump with a maximum capacity of not more than 35 gallons per minute which is used to withdraw groundwater. An Exempt Well may include the non-commercial irrigation of not more than 1 acre of land.

5. A "Non-Exempt Well" means a well that is not an "Exempt Well".

INSTRUCTIONS FOR REGISTRATION QUESTIONS

1. The Registrant must be the owner of the well and may be an individual, public or private corporation, company, partnership, firm, association, society, estate, trust, any other private organization or enterprise, the United States, any state, territory or country or a governmental entity, political subdivision or municipal corporation organized under or subject to the constitution and laws of this State.

2. If you own an existing irrigation well drilled at any time, or any other type of well drilled on or after June 20, 1968, you should have an assigned control and/or file number. Write these numbers in item 2. If you do not know the number, please explain the reason on the form or on an attached sheet.

3. a. Fill in the Section, Township and Range in all cases if it is available.
   b. If the well is in a subdivision and you have this information, give the subdivision name, Lot Number, and Address.

4. Show all purposes for which the water is used.

5. If the well is used for irrigation, give the number of acres irrigated in 1980 from the well.

6. If the owner of the land is an individual, give the last name, first name, middle initial. If the owner of the land is a corporation, partnership, firm, etc., fill in the appropriate title.

7. Complete the section on Well Data with the most accurate information available to you. If the data is not available, write N/A in the blanks.

8. Give the legal description of the place of use of the water. If place of use is in a subdivision and legal description is not available, give the subdivision name, Lot Number and/or address on the blank line.

9. The person in whose name a well is registered shall notify the Department of any change in ownership and shall keep all information on the registration record current and accurate. A form entitled "Change of Well Information/Ownership" is available for this purpose. A blank form will be furnished with the returned duplicate copy of the registration form.

ARIZONA WATER CO
2612 N 16th ST
PO BOX 5396
PHOENIX AZ 85010

STATE OF ARIZONA
DEPARTMENT OF WATER RESOURCES
WATER RIGHTS ADMINISTRATION
99 EAST VIRGINIA
PHOENIX, ARIZONA 85004

RECEIPT

KIND ENTRY	FILE REFERENCE NO.
55	616581
	THRU
	616694

ACCOUNT NO. FUND SOURCE	AGENCY	CHAPTER	DIV.	INT. ACCT.	ITEM DESCRIPTION	RATE	$ AMOUNT
					Filing Fee for Registration of Existing Wells	10.00	1,140.00
					114 wells		
					File No's.: A(8-23)5dcd		
					A(1-7)26adb		
					A(1-8)30dcc		
					A(1-7)26aac and other various		
					D(7-5)9ccc		
					D(6-6)9bbd		
					D(6-6)21bbc		
					D(6-6)9bdd and various others		

WAITER PAYMENT
GUESTS 114
CHK NO 42039
55-I 1140.00
TAX 0.00
TOTL 1140.00
GEN.CHEK 1140.00

904 A 8:16-

Check No. 42039
8-5-82 im

TOTAL $ 1,140.00

MICROFILMED

05-895
Miller, C. G.

DEPARTMENT OF WATER RESOURCES
99 EAST VIRGINIA AVENUE
PHOENIX, ARIZONA 85004

REGISTRATION OF EXISTING WELLS

READ INSTRUCTIONS ON BACK OF THIS FORM BEFORE COMPLETING
PRINT OR TYPE — FILE IN DUPLICATE

REGISTRATION FEE (CHECK ONE)	
EXEMPT WELL (NO CHARGE)	[X]
NON-EXEMPT WELL — $10.00	[ ]

11
FOR OFFICE USE ONLY
REGISTRATION NO. 55- 616436
FILE NO. 10(24-24)8 CBA
FILED 6/14/82 (DATE) AT 4:35p (TIME)
INA
AMA

1. Name of Registrant:
THE STATE OF ARIZONA - STATE LAND DEPARTMENT
1624 W. ADAMS (Address) PHOENIX (City) ARIZONA (State) 85007 (Zip)

2. File and/or Control Number under previous groundwater law:
(File Number) 35- (Control Number)

3. a. The well is located within the NE ¼ NW ¼ SW ¼, Section 8, of Township 24S [redacted] Range 24E [redacted] G & SRB & M, in the County of Cochise.

b. If in a subdivision: Name of subdivision _____, Lot No. _____, Address _____.

4. The principal use(s) of water (Examples: irrigation - stockwater - domestic - municipal - industrial)
Stockwater - Wildlife.

5. If for irrigation use, number of acres irrigated from well _____.

6. Owner of land on which well is located. If same as Item 1, check this box [X]
NOT APPLICABLE
(Address) (City) (State) (Zip)

7. Well data (If data not available, write N/A)
a. Depth of Well 150 feet
b. Diameter of casing N/A inches
c. Depth of casing N/A feet
d. Type of casing N/A .
e. Maximum pump capacity N/A gallons per minute.
f. Depth to water 110 feet below land surface.
g. Date well completed July (Month) 15, (Day) 1920 (Year) .

8. The place(s) of use of water. If same as Item 3, check this box [X].
____¼ ____¼ ____¼, Section ____ Township ____ Range ____
____¼ ____¼ ____¼, Section ____ Township ____ Range ____
Attach additional sheet if necessary.

9. DATE June 14, 1982 SIGNATURE OF REGISTRANT for STATE LAND COMMISSIONER

MICROFILMED

SUPERSEDED

INSTRUCTIONS FOR COMPLETING REGISTRATION FORM

General Instructions

1. A person who owns an "Existing Well" shall register the well, pursuant to A.R.S. 45-593, by filing this form **in duplicate** with the Department of Water Resources not later than midnight June 14, 1982. The form must be completed and signed. Failure to do so will constitute a violation of A.R.S. 45-593, and may subject the well owner to injunction and/or civil penalties, pursuant to A.R.S. Title 45, Article 12.

2. An "Existing Well" means, (1) a well which was drilled on or before June 12, 1980 and which is not abandoned or sealed, or (2) a well which was not completed on or before June 12, 1980, but for which a Notice of Intention to Drill was on file with the Arizona Water Commission on or before June 12, 1980.

3. No registration fee is required for Exempt Wells. A $10.00 registration fee must accompany registration forms for all Non-Exempt Wells.

4. An "Exempt Well" means a well having a pump with a maximum capacity of not more than 35 gallons per minute which is used to withdraw groundwater. An Exempt Well may include the non-commercial irrigation of not more than 1 acre of land.

5. A "Non-Exempt Well" means a well that is not an "Exempt Well".

INSTRUCTIONS FOR REGISTRATION QUESTIONS

1. The Registrant must be the owner of the well and may be an individual, public or private corporation, company, partnership, firm, association, society, estate, trust, any other private organization or enterprise, the United States, any state, territory or country or a governmental entity, political subdivision or municipal corporation organized under or subject to the constitution and laws of this State.

2. If you own an existing irrigation well drilled at any time, or any other type of well drilled on or after June 20, 1968, you should have an assigned control and/or file number. Write these numbers in item 2. If you do not know the number, please explain the reason on the form or on an attached sheet.

3. a. Fill in the Section, Township and Range in all cases if it is available.
   b. If the well is in a subdivision and you have this information, give the subdivision name, Lot Number, and Address.

4. Show all purposes for which the water is used.

5. If the well is used for irrigation, give the number of acres irrigated in 1980 from the well.

6. If the owner of the land is an individual, give the last name, first name, middle initial. If the owner of the land is a corporation, partnership, firm, etc., fill in the appropriate title.

7. Complete the section on Well Data with the most accurate information available to you. If the data is not available, write N/A in the blanks.

8. Give the legal description of the place of use of the water. If place of use is in a subdivision and legal description is not available, give the subdivision name, Lot Number and/or address on the blank line.

9. The person in whose name a well is registered shall notify the Department of any change in ownership and shall keep all information on the registration record current and accurate. A form entitled "Change of Well Information/Ownership" is available for this purpose. A blank form will be furnished with the returned duplicate copy of the registration form.

DEPARTMENT OF WATER RESOURCES
99 EAST VIRGINIA AVENUE
PHOENIX, ARIZONA 85004



REGISTRATION OF EXISTING WELLS

READ INSTRUCTIONS ON BACK OF THIS FORM BEFORE COMPLETING
PRINT OR TYPE — FILE IN DUPLICATE

13

FOR OFFICE USE ONLY
REGISTRATION NO. 55- 616776
FILE NO. D(24-24)18 c
FILED 5-18-82 (DATE) AT 9 am (TIME)
INA —
AMA —

REGISTRATION FEE (CHECK ONE)
EXEMPT WELL (NO CHARGE) ☐
NON-EXEMPT WELL — $10.00 ☒

1. Name of Registrant:
MARY JANE NEWELL ANDERSON
768 Calle Del Ensalmo (Address) Green Valley (City) AZ (State) 85614 (Zip)

2. File and/or Control Number under previous groundwater law:
(File Number) 35- (Control Number)

3. a. The well is located within ~~the~~ Lot 10, Block 35, Townsite of Naco, Arizona, being part of ~~¼x~~ the ¼ SW ¼, Section ~~18 &xx19~~ 18, of Township 24 S N/S, Range 24 E E/W, G & SRB & M, in the County of Cochise.

b. If in a subdivision: Name of subdivision Townsite of Naco, Block 35
Lot No. 10 /, Address Naco, Arizona.

4. The principal use(s) of water (Examples: irrigation - stockwater - domestic - municipal - industrial)
Domestic.

5. If for irrigation use, number of acres irrigated from well Approximately 5 acres

6. Owner of land on which well is located. If same as Item 1, check this box ☒
(Address) (City) (State) (Zip)



7. Well data (If data not available, write N/A)
a. Depth of Well N/A feet
b. Diameter of casing N/A inches
c. Depth of casing N/A feet
d. Type of casing N/A .
e. Maximum pump capacity N/A gallons per minute.
f. Depth to water Approximately 200 feet below land surface.
g. Date well completed Jan. (Month) (Day) 1916 (Year) .

8. The place(s) of use of water. If same as Item 3, check this box ☐.
____¼ ____¼ ____¼, Section ____ Township ____ Range ____
____¼ ____¼ ____¼, Section ____ Township ____ Range ____
Newell Camp, Naco, Arizona
Attach additional sheet if necessary.

9. DATE 5/17/82 SIGNATURE OF REGISTRANT Mary Jane Newell Anderson

MICROFILMED

INSTRUCTIONS FOR COMPLETING REGISTRATION FORM

General Instructions

1. A person who owns an "Existing Well" shall register the well, pursuant to A.R.S. 45-593, by filing this form **in duplicate** with the Department of Water Resources not later than midnight June 14, 1982. The form must be completed and signed. Failure to do so will constitute a violation of A.R.S. 45-593, and may subject the well owner to injunction and/or civil penalties, pursuant to A.R.S. Title 45, Article 12.

2. An "Existing Well" means, (1) a well which was drilled on or before June 12, 1980 and which is not abandoned or sealed, or (2) a well which was not completed on or before June 12, 1980, but for which a Notice of Intention to Drill was on file with the Arizona Water Commission on or before June 12, 1980.

3. No registration fee is required for Exempt Wells. A $10.00 registration fee must accompany registration forms for all Non-Exempt Wells.

4. An "Exempt Well" means a well having a pump with a maximum capacity of not more than 35 gallons per minute which is used to withdraw groundwater. An Exempt Well may include the non-commercial irrigation of not more than 1 acre of land.

5. A "Non-Exempt Well" means a well that is not an "Exempt Well".

INSTRUCTIONS FOR REGISTRATION QUESTIONS

1. The Registrant must be the owner of the well and may be an individual, public or private corporation, company, partnership, firm, association, society, estate, trust, any other private organization or enterprise, the United States, any state, territory or country or a governmental entity, political subdivision or municipal corporation organized under or subject to the constitution and laws of this State.

2. If you own an existing irrigation well drilled at any time, or any other type of well drilled on or after June 20, 1968, you should have an assigned control and/or file number. Write these numbers in item 2. If you do not know the number, please explain the reason on the form or on an attached sheet.

3. a. Fill in the Section, Township and Range in all cases if it is available.
   b. If the well is in a subdivision and you have this information, give the subdivision name, Lot Number, and Address.

4. Show all purposes for which the water is used.

5. If the well is used for irrigation, give the number of acres irrigated in 1980 from the well.

6. If the owner of the land is an individual, give the last name, first name, middle initial. If the owner of the land is a corporation, partnership, firm, etc., fill in the appropriate title.

7. Complete the section on Well Data with the most accurate information available to you. If the data is not available, write N/A in the blanks.

8. Give the legal description of the place of use of the water. If place of use is in a subdivision and legal description is not available, give the subdivision name, Lot Number and/or address on the blank line.

9. The person in whose name a well is registered shall notify the Department of any change in ownership and shall keep all information on the registration record current and accurate. A form entitled "Change of Well Information/Ownership" is available for this purpose. A blank form will be furnished with the returned duplicate copy of the registration form.

Mary Jane Newell Anderson
768 Calle Del Ensalmo
Green Valley AZ 85614

STATE OF ARIZONA
DEPARTMENT OF WATER RESOURCES
WATER RIGHTS ADMINISTRATION
99 EAST VIRGINIA
PHOENIX, ARIZONA 85004

RECEIPT

KIND ENTRY	FILE REFERENCE NO.
55	616775
	THRU
55	616776

ACCOUNT NO. FUND SOURCE	AGENCY	CHAPTER	DIV.	INT. ACCT.	ITEM DESCRIPTION	RATE	$ AMOUNT
					Filing Fee for Registration of Existing Wells	10.00	20.00
					File No. D(24-24)18c and D(24-24)18a		

WAITER PAYMENT
GUESTS 2
CHK NO 2385
2@ 10.00
55-I 20.00
TAX 0.00
TOTL 20.00
GEN.CHEK 20.00

~~# 1275 A 10:30~~

Check No. 2385
8-17-82 im

TOTAL $ 20.00

DEPARTMENT OF WATER RESOURCES
99 EAST VIRGINIA AVENUE
PHOENIX, ARIZONA 85004

RECEIVED MAY 18 1982 DEPT OF WATER RESOURCES

REGISTRATION OF EXISTING WELLS

READ INSTRUCTIONS ON BACK OF THIS FORM BEFORE COMPLETING
PRINT OR TYPE — FILE IN DUPLICATE

13

FOR OFFICE USE ONLY	
REGISTRATION NO. 55-	616775
FILE NO.	D(24-24)18a
FILED (DATE)	5-18-82
AT (TIME)	9am
INA	—
AMA	—

REGISTRATION FEE (CHECK ONE)	
EXEMPT WELL (NO CHARGE)	☐
NON-EXEMPT WELL — $10.00	☒

1. Name of Registrant:
MARY JANE NEWELL ANDERSON
768 Calle Del Ensalmo (Address) Green Valley (City) AZ (State) 85614 (Zip)

2. File and/or Control Number under previous groundwater law:
(File Number) 35- (Control Number)

3. a. The well is located within ~~the~~ Lot 36, Block 76, Townsite of Naco, Arizona, being part ~~of~~ ~~¼~~ ~~the~~ ~~¼~~ NE ¼, Section ~~8~~ 18 ~~&xx19~~, of Township 24 S N/S, Range 24 E E/W, G & SRB & M, in the County of Cochise.

b. If in a subdivision: Name of subdivision Townsite of Naco, Lot No. 36 / Block 76, Address Naco, Arizona.

4. The principal use(s) of water (Examples: irrigation - stockwater - domestic - municipal - industrial)
Irrigation and domestic.

5. If for irrigation use, number of acres irrigated from well Unknown.

6. Owner of land on which well is located. If same as Item 1, check this box ☒
(Address) (City) (State) (Zip)

7. Well data (If data not available, write N/A)

RECEIVED AUG 5 1982 DEPT. OF WATER RESOURCES

a.	Depth of Well	N/A	feet
b.	Diameter of casing	N/A	inches
c.	Depth of casing	N/A	feet
d.	Type of casing	N/A	.
e.	Maximum pump capacity	N/A	gallons per minute.
f.	Depth to water	N/A	feet below land surface.
g.	Date well completed (Month) (Day) (Year)	N/A	.

8. The place(s) of use of water. If same as Item 3, check this box ☐.
____¼ ____¼ ____¼, Section ____ Township ____ Range ____
____¼ ____¼ ____¼, Section ____ Township ____ Range ____
Bisbee Country Club (sometimes known as Warren District Country Club)
Attach additional sheet if necessary.

9. DATE 5/17/82 SIGNATURE OF REGISTRANT Mary Jane Newell Anderson

MICROFILMED

INSTRUCTIONS FOR COMPLETING REGISTRATION FORM

General Instructions

1. A person who owns an "Existing Well" shall register the well, pursuant to A.R.S. 45-593, by filing this form **in duplicate** with the Department of Water Resources not later than midnight June 14, 1982. The form must be completed and signed. Failure to do so will constitute a violation of A.R.S. 45-593, and may subject the well owner to injunction and/or civil penalties, pursuant to A.R.S. Title 45, Article 12.

2. An "Existing Well" means, (1) a well which was drilled on or before June 12, 1980 and which is not abandoned or sealed, or (2) a well which was not completed on or before June 12, 1980, but for which a Notice of Intention to Drill was on file with the Arizona Water Commission on or before June 12, 1980.

3. No registration fee is required for Exempt Wells. A $10.00 registration fee must accompany registration forms for all Non-Exempt Wells.

4. An "Exempt Well" means a well having a pump with a maximum capacity of not more than 35 gallons per minute which is used to withdraw groundwater. An Exempt Well may include the non-commercial irrigation of not more than 1 acre of land.

5. A "Non-Exempt Well" means a well that is not an "Exempt Well".

INSTRUCTIONS FOR REGISTRATION QUESTIONS

1. The Registrant must be the owner of the well and may be an individual, public or private corporation, company, partnership, firm, association, society, estate, trust, any other private organization or enterprise, the United States, any state, territory or country or a governmental entity, political subdivision or municipal corporation organized under or subject to the constitution and laws of this State.

2. If you own an existing irrigation well drilled at any time, or any other type of well drilled on or after June 20, 1968, you should have an assigned control and/or file number. Write these numbers in item 2. If you do not know the number, please explain the reason on the form or on an attached sheet.

3. a. Fill in the Section, Township and Range in all cases if it is available.
   b. If the well is in a subdivision and you have this information, give the subdivision name, Lot Number, and Address.

4. Show all purposes for which the water is used.

5. If the well is used for irrigation, give the number of acres irrigated in 1980 from the well.

6. If the owner of the land is an individual, give the last name, first name, middle initial. If the owner of the land is a corporation, partnership, firm, etc., fill in the appropriate title.

7. Complete the section on Well Data with the most accurate information available to you. If the data is not available, write N/A in the blanks.

8. Give the legal description of the place of use of the water. If place of use is in a subdivision and legal description is not available, give the subdivision name, Lot Number and/or address on the blank line.

9. The person in whose name a well is registered shall notify the Department of any change in ownership and shall keep all information on the registration record current and accurate. A form entitled "Change of Well Information/Ownership" is available for this purpose. A blank form will be furnished with the returned duplicate copy of the registration form.

Mary Jane Newell Anderson
768 Calle Del Ensalmo
Green Valley AZ 85614

STATE OF ARIZONA
DEPARTMENT OF WATER RESOURCES
WATER RIGHTS ADMINISTRATION
99 EAST VIRGINIA
PHOENIX, ARIZONA 85004

RECEIPT

KIND ENTRY	FILE REFERENCE NO.
55	616775
	THRU
55	616776

ACCOUNT NO. FUND SOURCE	AGENCY	CHAPTER	DIV.	INT. ACCT.	ITEM DESCRIPTION	RATE	$ AMOUNT
					Filing Fee for Registration of Existing Wells	10.00	20.00
					File No. D(24-24)18c and D(24-24)18a		
						WAITER PAYMENT	
						GUESTS 2	
						CHK NO 2385	
						2@ 10.00	
						55-1 20.00	
						TAX 0.00	
						TOTL 20.00	
						GEN.CHEK 20.00	

Check No. 2385
8-17-82 im

TOTAL $ 20.00

MICROFILMED

DEPARTMENT OF WATER RESOURCES
99 EAST VIRGINIA AVENUE
PHOENIX, ARIZONA 85004

RECEIVED
JUN 9 1982
DEPT. OF
WATER RESOURCES

REGISTRATION OF EXISTING WELLS

READ INSTRUCTIONS ON BACK OF THIS FORM BEFORE COMPLETING
PRINT OR TYPE — FILE IN DUPLICATE

11

REGISTRATION FEE (CHECK ONE)	
EXEMPT WELL (NO CHARGE)	X
NON-EXEMPT WELL — $10.00	

FOR OFFICE USE ONLY
REGISTRATION NO. 55- 613396
FILE NO. D(24-24)18aaa
FILED 6-9-82 (DATE) AT 4— (TIME)
INA —
AMA —

1. Name of Registrant:
Shamrell, Richard
Box 4055 (Address) Bisbee (City) Az. (State) 85603 (Zip)

2. File and/or Control Number under previous groundwater law:
_____ (File Number) 35- (Control Number)

3. a. The well is located within the NE ¼ NE ¼ NE ¼, Section 18, of Township 24S N/S, Range 24E E/W, G & SRB & M, in the County of Cochise.

b. If in a subdivision: Name of subdivision _____, Lot No. _____, Address _____.

4. The principal use(s) of water (Examples: irrigation - stockwater - domestic - municipal - industrial)
domestic.

5. If for irrigation use, number of acres irrigated from well _____.

6. Owner of land on which well is located. If same as Item 1, check this box X
_____
_____ (Address) (City) (State) (Zip)

7. Well data (If data not available, write N/A)
a. Depth of Well 236 feet
b. Diameter of casing 8 inches
c. Depth of casing 110 feet
d. Type of casing steel .
e. Maximum pump capacity 20 gallons per minute.
f. Depth to water 126 feet below land surface.
g. Date well completed _____ (Month) _____ (Day) 1954 (Year)

8. The place(s) of use of water. If same as Item 3, check this box X.
_____¼ _____¼ _____¼, Section _____ Township _____ Range _____
_____¼ _____¼ _____¼, Section _____ Township _____ Range _____
Attach additional sheet if necessary.

9. DATE 6/3/82 SIGNATURE OF REGISTRANT Richard Shamrell
By Wilford R. Richardson
Wilford R. Richardson, Attorney

MICROFILMED

INSTRUCTIONS FOR COMPLETING REGISTRATION FORM

General Instructions

1. A person who owns an "Existing Well" shall register the well, pursuant to A.R.S. 45-593, by filing this form **in duplicate** with the Department of Water Resources not later than midnight June 14, 1982. The form must be completed and signed. Failure to do so will constitute a violation of A.R.S. 45-593, and may subject the well owner to injunction and/or civil penalties, pursuant to A.R.S. Title 45, Article 12.

2. An "Existing Well" means, (1) a well which was drilled on or before June 12, 1980 and which is not abandoned or sealed, or (2) a well which was not completed on or before June 12, 1980, but for which a Notice of Intention to Drill was on file with the Arizona Water Commission on or before June 12, 1980.

3. No registration fee is required for Exempt Wells. A $10.00 registration fee must accompany registration forms for all Non-Exempt Wells.

4. An "Exempt Well" means a well having a pump with a maximum capacity of not more than 35 gallons per minute which is used to withdraw groundwater. An Exempt Well may include the non-commercial irrigation of not more than 1 acre of land.

5. A "Non-Exempt Well" means a well that is not an "Exempt Well".

INSTRUCTIONS FOR REGISTRATION QUESTIONS

1. The Registrant must be the owner of the well and may be an individual, public or private corporation, company, partnership, firm, association, society, estate, trust, any other private organization or enterprise, the United States, any state, territory or country or a governmental entity, political subdivision or municipal corporation organized under or subject to the constitution and laws of this State.

2. If you own an existing irrigation well drilled at any time, or any other type of well drilled on or after June 20, 1968, you should have an assigned control and/or file number. Write these numbers in item 2. If you do not know the number, please explain the reason on the form or on an attached sheet.

3. a. Fill in the Section, Township and Range in all cases if it is available.
   b. If the well is in a subdivision and you have this information, give the subdivision name, Lot Number, and Address.

4. Show all purposes for which the water is used.

5. If the well is used for irrigation, give the number of acres irrigated in 1980 from the well.

6. If the owner of the land is an individual, give the last name, first name, middle initial. If the owner of the land is a corporation, partnership, firm, etc., fill in the appropriate title.

7. Complete the section on Well Data with the most accurate information available to you. If the data is not available, write N/A in the blanks.

8. Give the legal description of the place of use of the water. If place of use is in a subdivision and legal description is not available, give the subdivision name, Lot Number and/or address on the blank line.

9. The person in whose name a well is registered shall notify the Department of any change in ownership and shall keep all information on the registration record current and accurate. A form entitled "Change of Well Information/Ownership" is available for this purpose. A blank form will be furnished with the returned duplicate copy of the registration form.

DEPARTMENT OF WATER RESOURCES
99 EAST VIRGINIA AVENUE
PHOENIX, ARIZONA 85004

JUL 1982 DEPARTMENT OF WATER RESOURCES

REGISTRATION OF EXISTING WELLS

READ INSTRUCTIONS ON BACK OF THIS FORM BEFORE COMPLETING
PRINT OR TYPE — FILE IN DUPLICATE

))

REGISTRATION FEE (CHECK ONE)	
EXEMPT WELL (NO CHARGE)	☒
NON-EXEMPT WELL — $10.00	☐

FOR OFFICE USE ONLY
REGISTRATION NO. 55-650255-L
FILE NO. D(24-24) 18 ddd
FILED 7-12-82 (DATE) AT (TIME)
INA
AMA

1. Name of Registrant:
MARIA JESUS ALVAREZ
104 D. ST. (Address) mailing: P.O. Box 581 NACO (City) AZ (State) 85620 (Zip)

2. File and/or Control Number under previous groundwater law: NEVER REGISTERED.
NONE (File Number) 35- (Control Number)

3. a. The well is located within the SE ¼ SE ¼ SE ¼, Section 18, of Township 24 N(S) Range 24 E(W), G & SRB & M, in the County of Cochise. — UNKNOWN.

b. If in a subdivision: Name of subdivision NACO TOWNSITES 102-57-598 NACO Lot No. 305, Address 104 D. ST. NACO, AZ 85620.

4. The principal use(s) of water (Examples: irrigation - stockwater - domestic - municipal - industrial)
IRRIGATION.

5. If for irrigation use, number of acres irrigated from well NONE - ~~[illegible]~~.

6. Owner of land on which well is located. If same as Item 1, check this box ☒
(Address) (City) (State) (Zip)

7. Well data (If data not available, write N/A)
a. Depth of Well 160 feet
b. Diameter of casing 6 inches
c. Depth of casing 100 feet
d. Type of casing STEEL.
e. Maximum pump capacity — gallons per minute.
f. Depth to water 120 feet below land surface.
g. Date well completed (Month) (Day) 1938 (Year).

8. The place(s) of use of water. If same as Item 3, check this box ☒
____¼ ____¼ ____¼, Section ____ Township ____ Range ____
____¼ ____¼ ____¼, Section ____ Township ____ Range ____
NACO TOWNSITES, NACO LOT # 305, 104 D. ST, NACO, AZ 85620
Attach additional sheet if necessary.

9. DATE 7/8/82 SIGNATURE OF REGISTRANT Maria Jesus Alvarez

MICROFILMED

INSTRUCTIONS FOR COMPLETING REGISTRATION FORM

General Instructions

1. A person who owns an "Existing Well" shall register the well, pursuant to A.R.S. 45-593, by filing this form **in duplicate** with the Department of Water Resources not later than midnight June 14, 1982. The form must be completed and signed. Failure to do so will constitute a violation of A.R.S. 45-593, and may subject the well owner to injunction and/or civil penalties, pursuant to A.R.S. Title 45, Article 12.

2. An "Existing Well" means, (1) a well which was drilled on or before June 12, 1980 and which is not abandoned or sealed, or (2) a well which was not completed on or before June 12, 1980, but for which a Notice of Intention to Drill was on file with the Arizona Water Commission on or before June 12, 1980.

3. No registration fee is required for Exempt Wells. A $10.00 registration fee must accompany registration forms for all Non-Exempt Wells.

4. An "Exempt Well" means a well having a pump with a maximum capacity of not more than 35 gallons per minute which is used to withdraw groundwater. An Exempt Well may include the non-commercial irrigation of not more than 1 acre of land.

5. A "Non-Exempt Well" means a well that is not an "Exempt Well".

INSTRUCTIONS FOR REGISTRATION QUESTIONS

1. The Registrant must be the owner of the well and may be an individual, public or private corporation, company, partnership, firm, association, society, estate, trust, any other private organization or enterprise, the United States, any state, territory or country or a governmental entity, political subdivision or municipal corporation organized under or subject to the constitution and laws of this State.

2. If you own an existing irrigation well drilled at any time, or any other type of well drilled on or after June 20, 1968, you should have an assigned control and/or file number. Write these numbers in item 2. If you do not know the number, please explain the reason on the form or on an attached sheet.

3. a. Fill in the Section, Township and Range in all cases if it is available.
   b. If the well is in a subdivision and you have this information, give the subdivision name, Lot Number, and Address.

4. Show all purposes for which the water is used.

5. If the well is used for irrigation, give the number of acres irrigated in 1980 from the well.

6. If the owner of the land is an individual, give the last name, first name, middle initial. If the owner of the land is a corporation, partnership, firm, etc., fill in the appropriate title.

7. Complete the section on Well Data with the most accurate information available to you. If the data is not available, write N/A in the blanks.

8. Give the legal description of the place of use of the water. If place of use is in a subdivision and legal description is not available, give the subdivision name, Lot Number and/or address on the blank line.

9. The person in whose name a well is registered shall notify the Department of any change in ownership and shall keep all information on the registration record current and accurate. A form entitled "Change of Well Information/Ownership" is available for this purpose. A blank form will be furnished with the returned duplicate copy of the registration form.

ARIZONA DEPARTMENT OF WATER RESOURCES
Information Management Unit
P.O. Box 458, Phoenix, Arizona 85001-0458
(602) 771-8527 * (800) 352-8488
www.water.az.gov

Well Driller Report and Well Log

ENTERED AUG 16 2007 MO

RECEIVED JUL 26 2007 INFO MGMT

This report should be prepared by the driller in detail and filed with the Department within 30 days following completion of the well.

** PLEASE PRINT CLEARLY **

FILE NUMBER: D(23-23) 36 DBB
WELL REGISTRATION NUMBER: 55- 214612
PERMIT NUMBER (IF ISSUED):

SECTION 1. DRILLING AUTHORIZATION

Mail To:

Drilling Firm

NAME	DWR LICENSE NUMBER
BRADLY DRILLING	736
ADDRESS: 562 E. HWY 82	TELEPHONE NUMBER: 520-456-2355
CITY/STATE/ZIP: HUACHUCA CITY, AZ 85616	FAX

SECTION 2. REGISTRY INFORMATION

Well Owner

FULL NAME OF COMPANY, ORGANIZATION OR INDIVIDUAL: RANDAL ACKER
MAILING ADDRESS: P O BOX 283
CITY / STATE / ZIP: NEW GLARUS, WI 53574
CONTACT PERSON NAME AND TITLE:
TELEPHONE NUMBER: 520-227-2540
FAX:
WELL NAME (e.g., MW-1, PZ-3, Lot 25 Well, Smith Well, etc.):

Location of Well

WELL LOCATION ADDRESS (IF ANY):

TOWNSHIP (N/S)	RANGE (E/W)	SECTION	160 ACRE	40 ACRE	10 ACRE
23	23	36	SE 1/4	NW 1/4	NW 1/4

LATITUDE Degrees	Minutes	Seconds "N	LONGITUDE Degrees	Minutes	Seconds "W
°	'		°	'	

METHOD OF LATITUDE / LONGITUDE (CHECK ONE): ☐ *GPS: Hand-Held ☐ USGS Quad Map ☐ Conventional Survey ☐ *GPS: Survey-Grade

LAND SURFACE ELEVATION AT WELL: Feet Above Sea Level

METHOD OF ELEVATION (CHECK ONE): ☐ *GPS: Hand-Held ☐ USGS Quad Map ☐ Conventional Survey ☐ *GPS: Survey-Grade

*IF GPS WAS USED, GEOGRAPHIC COORDINATE DATUM (CHECK ONE): ☐ NAD-83 ☐ Other (please specify):

COUNTY: Cochise

ASSESSOR'S PARCEL ID NUMBER: BOOK 102 | MAP 59 | PARCEL 009

SECTION 3. WELL CONSTRUCTION DETAILS

Drill Method (CHECK ONE)

- ☒ Air Rotary
- ☐ Bored or Augered
- ☐ Cable Tool
- ☐ Dual Rotary
- ☐ Mud Rotary
- ☐ Reverse Circulation
- ☐ Driven
- ☐ Jetted
- ☐ Air Percussion / Odex Tubing
- ☐ Other (please specify)

Method of Well Development (CHECK ONE)

- ☒ Airlift
- ☐ Bail
- ☐ Surge Back
- ☐ Surge Pump
- ☐ Other (please specify)

Method of Sealing at Reduction Points (CHECK ONE)

- ☐ None
- ☐ Packed
- ☐ Swedged
- ☐ Welded
- ☒ Other (please specify) NATIVE

Condition of Well (CHECK ONE)

- ☒ Capped
- ☐ Pump Installed

Construction Dates

DATE WELL CONSTRUCTION STARTED: 6-4-07
DATE WELL CONSTRUCTION COMPLETED: 6-8-07

I state that this notice is filed in compliance with A.R.S. § 45-596 and is complete and correct to the best of my knowledge and belief.

DRILLING FIRM: Bradly Drilling | SIGNATURE OF QUALIFYING PARTY | DATE: 6-15-07

Well Driller Report and Well Log

WELL REGISTRATION NUMBER
55- 214612

SECTION 4. WELL CONSTRUCTION DESIGN (AS BUILT) (attach additional page if needed)

DEPTH OF BORING	DEPTH OF COMPLETED WELL
905 Feet Below Land Surface	905 Feet Below Land Surface

Water Level Information

STATIC WATER LEVEL	DATE MEASURED	TIME MEASURED	IF FLOWING WELL, METHOD OF FLOW REGULATION
140' Feet Below Land Surface	6-8-07	3:00 PM	☐ Valve ☐ Other:

Borehole			Installed Casing														
DEPTH FROM SURFACE			DEPTH FROM SURFACE			MATERIAL TYPE (X)				PERFORATION TYPE (X)						
FROM (feet)	TO (feet)	BOREHOLE DIAMETER (inches)	FROM (feet)	TO (feet)	OUTER DIAMETER (inches)	STEEL	PVC	ABS	IF OTHER TYPE, DESCRIBE	BLANK OR NONE	WIRE WRAP	SHUTTER SCREEN	MILLS KNIFE	SLOTTED	IF OTHER TYPE, DESCRIBE	SLOT SIZE IF ANY (inches)
0	20	12¼	0	20	8⅝	X				X						
20	905	8"	10	860	6.5		X			X						
			860	905	6.5		X							X		⅛

Installed Annular Material

DEPTH FROM SURFACE		ANNULAR MATERIAL TYPE (X)								FILTER PACK		
						BENTONITE						
FROM (feet)	TO (feet)	NONE	CONCRETE	NEAT CEMENT OR CEMENT GROUT	CEMENT-BENTONITE GROUT	GROUT	CHIPS	PELLETS	IF OTHER TYPE OF ANNULAR MATERIAL, DESCRIBE	SAND	GRAVEL	SIZE
0	20		X									
20	905						NATIVE					

Well Driller Report and Well Log

WELL REGISTRATION NUMBER
55- 214612

SECTION 5. GEOLOGIC LOG OF WELL

DEPTH FROM SURFACE FROM (feet)	DEPTH FROM SURFACE TO (feet)	DESCRIPTION Describe material, grain size, color, etc.	Check (X) every interval where water was encountered
0	2	Top Soil	
2	42	Clay + Boulders	
42	400	Clay + Gravel	
400	750'	Decomposed Granite	
750	770	Clay	
770	778'	Gravel & Sand	X
778	825'	Rock	
825	905	Decomposed Granit	

ARIZONA DEPARTMENT OF WATER RESOURCES

WATER MANAGEMENT SUPPORT SECTION

3550 N. Central Avenue
Phoenix, Arizona 85012

THIS AUTHORIZATION SHALL BE IN POSSESSION OF THE DRILLER DURING ALL DRILL OPERATIONS

WELL REGISTRATION NO: 55-214612

AUTHORIZED DRILLER: BRADLY DRILLING LICENSE NO: 736

NOTICE OF INTENTION TO DRILL AN EXEMPT WELL(S) HAS BEEN FILED WITH THE DEPARTMENT BY:

WELL OWNER: RANDAL ACKER P O BOX 283 NEW GLARUS, WI 53574

THE WELL(S) IS/ARE TO BE LOCATED IN THE:
NW ¼ OF THE NW ¼ OF THE SE ¼ SECTION 36 TOWNSHIP 23 SOUTH RANGE 23 EAST

NO. OF WELLS IN THIS PROJECT: 1 ASSESSOR PARCEL NO: 102-59-009

THIS AUTHORIZATION EXPIRES AT MIDNIGHT ON THE 25TH DAY OF FEBRUARY, 2008

WATER MANAGEMENT SUPPORT

THE DRILLER MUST FILE A LOG OF THE WELL
WITHIN 30 DAYS OF COMPLETION OF DRILLING

GREAT SEAL OF THE STATE OF ARIZONA
DITAT DEUS
1912

ARIZONA DEPARTMENT OF WATER RESOURCES
3550 N. Central Avenue, Phoenix, Arizona 85012
Telephone (602) 771-8500
Fax (602) 771-8691

February 27, 2007

Janet Napolitano
Governor

Herbert R. Guenther
Director

RANDAL ACKER
P O BOX 283
NEW GLARUS, WI 53574

Registration No. 55-214612
File No. D(23-23) 36 DBB

Dear Well Owner:

Enclosed is a copy of the Notice of Intention (NOI) to Drill a well that you recently filed with this Department pursuant to A.R.S. § 45-596. This is to inform you that the Department has approved the NOI and has mailed or otherwise provided a drilling card authorizing the drilling of the well to the well driller identified in the NOI. The driller may not begin drilling until he has received the drilling card, which must be displayed on the drill rig during drilling.

Well drilling activities must be completed within one year after the date the NOI was filed with the Department. If drilling is not completed within one year, you must file a new NOI before proceeding with further drilling. If in the course of drilling the well, it is determined that the well cannot be successfully completed as initially intended (dry hole, cave in, lost tools, etc.), the well must be properly abandoned and a Well Abandonment Completion Report must be filed as required by A.A.C. R12-15-816(F).

If you change drillers, you must notify the Department of the new driller's identity. Please ensure that the new driller is licensed by the Department to drill the type of well you require. A new driller may not begin drilling until he receives a new drilling card from the Department. If you are drilling a new or replacement well and it is necessary to change the location of the proposed well, you may not proceed with drilling until you file an amended NOI with the Department and the Department issues an amended drilling card to the driller. If county approval was required for the original well site plan (this applies to domestic wells on parcels that are five acres or less), you must submit a new well site plan with the new well location to your local county health authority for approval prior to filing the amended NOI with the Department.

A.R.S. § 45-600 requires the registered well owner to complete and file a Pump Installation Completion Report form (DWR form 55-56) within 30 days after the installation of pumping equipment. A form is enclosed for your use. Also enclosed is a well owner's guide that provides useful information and advice concerning your upcoming well construction project. A.R.S.§ 45-600 also requires the driller to file a complete and accurate Well Drillers Report and Well Log (DWR form 55-55) within 30 days after completion of drilling. That form was mailed to your driller with the drilling card. You should insist and ensure that all of the required forms are accurately completed and timely filed with the Department.

Please be advised that A.R.S. § 45-593(C) requires the person to whom a well is registered to notify the Department of a change in ownership of the well and/or information pertaining to the physical characteristics of the well in order to keep this well registration file current and accurate. Any change in well information or a request to change well driller must be filed on a Request to Change Well Information form (DWR form 55-71A) that may be downloaded from the ADWR Internet website at <http://www.water.az.gov/adwr/content/forms/default.htm#NOI>.

Sincerely,

Monica Phillips

Monica Phillips
NOI Unit
Water Management Support Section

Enclosures

RECEIVED
FEB 26 2007
WATER MGMT

Arizona Department of Water Resources
Water Management Support Section
P.O. Box 458 • Phoenix, Arizona 85001-0458
(602) 771-8500 • (800) 352-8488
(602) 771-8691 fax • www.azwater.gov

Notice of Intent to Drill, Deepen, Replace or Modify a Well
(except a Non-Exempt Well in an Active Management Area)

$150 or $100 FEE

PAID 2-17-07 REC # 3889911

- Review instructions prior to completing form in black or blue ink.
- You must include with your Notice:
- Check or money order in the amount of the appropriate filing fee. For a well located within an AMA or INA, the fee is $150.00. For a well not located within an AMA or INA, the fee is $100.00 if the well will be used solely for domestic purposes (see page 2 and instructions) and will have a pump with a maximum capacity of not more than 35 gallons per minute. Otherwise, the fee is $150.00.
- Authority for fee: A.R.S. § 45-596.

** PLEASE PRINT CLEARLY **

AMA / INA	B	SD
—	7C	
RECEIVED DATE	WS	
2/26/07	11	
ISSUED DATE	WQARF	CERCLA
3/21/07	—	

FILE NUMBER: D(23-23)36DBB
WELL REGISTRATION NUMBER: 55-214612

SECTION 1. COUNTY OR LOCAL HEALTH AUTHORITY APPROVAL (if applicable)

If water from the proposed well will be used for domestic purposes on a parcel of land of 5 or fewer acres, the applicable county or local health authority must endorse all items in Section 1 within one year before submission to the Department of Water Resources. You must also attach a site plan (pg. 3).

CHECK ONE

- [X] County or Local Health Authority Recommends Approval (pursuant to A.R.S. § 45-596 (G) and (F))
  - [X] Field Inspection Performed
  - [ ] Site Plan Review Only
- [ ] Insufficient Information to Make a Determination

APPROVED BY COCHISE COUNTY Official Seal or Stamp
ENVIRONMENTAL HEALTH DIVISION
DATE Jan 31 2007
BY Carlos Diaz R.S.

COUNTY OR LOCAL AUTHORITY NAME AND TITLE: Carlos Diaz R.S.
TELEPHONE NUMBER: 520-432-9462
DATE: Jan 31, 2007
COUNTY OR LOCAL AUTHORITY SIGNATURE: Carlos Diaz R.S.

SECTION 2. REGISTRY INFORMATION

Well Type

CHECK ONE

- [X] Exempt (Pump has a maximum capacity of not more than 35 gpm and water is not used for irrigation purposes inside an AMA.) *(See instructions.)*
- [ ] Non-Exempt (Pump has a maximum capacity of more than 35 gpm and the well is located outside an AMA.) *(See instructions.)*

DESIGN PUMP CAPACITY: 20 Gallons Per Minute

Proposed Action

CHECK ONE

- [X] Drill New Well
- [ ] Deepen
- [ ] Replace
- [ ] Modify

RECEIVED FEB 2 - 2007 WATER MGMT

If Deepening, Replacing or Modifying:
ORIGINAL WELL REGISTRATION NUMBER: 55-
MAXIMUM CAPACITY OF ORIGINAL WELL: Gallons Per Minute
DISTANCE & DIRECTION FROM ORIGINAL WELL: Feet

Location of Well

WELL LOCATION ADDRESS (IF ANY)

TOWNSHIP (N/S)	RANGE (E/W)	SECTION	160 ACRE	40 ACRE	10 ACRE
23	23	36	SE ¼	NW ¼	NW ¼ SE

COUNTY ASSESSOR'S PARCEL ID NUMBER: BOOK 102 MAP 59 PARCEL 009-04

OF ACRES

PLACE OF WATER USE (ONLY IF DIFFERENT FROM LOCATION OF WELL)

TOWNSHIP (N/S)	RANGE (E/W)	SECTION	160 ACRE	40 ACRE	10 ACRE
			¼	¼	¼

COUNTY WHERE WELL IS LOCATED: Cochise

SECTION 3. OWNER INFORMATION

Well Owner

FULL NAME OF COMPANY, ORGANIZATION, OR INDIVIDUAL: RANDY ACKER
MAILING ADDRESS: PO BOX 283
CITY / STATE / ZIP CODE: NEW GLARUS WI 53574
CONTACT PERSON NAME AND TITLE: ANDREW Crowell Agent
TELEPHONE NUMBER: 520 227 2540
FAX:

Landowner (if different from Well Owner)

FULL NAME OF COMPANY, GOVERNMENT AGENCY, OR INDIVIDUAL: RANDY ACKER
MAILING ADDRESS: PO BOX 283
CITY / STATE / ZIP CODE: NEW GLARUS WI 53574
CONTACT PERSON NAME AND TITLE: ANDREW Crowell Agent
TELEPHONE NUMBER: 520 227 2540
FAX:

SECTION 4.

Questions	Yes	No	If Yes:
1. Is the proposed well site within 100 feet of a septic tank system, sewer disposal area, landfill, hazardous materials or petroleum storage area or tank?		X	You must also request a variance (A.A.C. R12-15-818).
2. Is there another well name or identification number associated with this well (e.g., Lot 35 Well, Smith Well, etc.)?		X	PLEASE STATE
3. Is the proposed well a NEW well to be located within an Active Management Area? *(See instructions)*		X	Unless the well is a replacement well and the total number of operable exempt wells on the land is not increasing, you must also file a supplemental form A.R.S. § 45-454(C) & (D).
4. Is the proposed well the second exempt well on this parcel for the same use?		X	If the proposed well is in an Active Management Area, you must also file a supplemental form 55-40A.

Notice of Intent to Drill, Deepen, Replace or Modify a Well

WELL REGISTRATION NUMBER
55- 214612

SECTION 5. DRILLING AUTHORIZATION

Drilling Firm

NAME: Brady Drilling
DWR LICENSE NUMBER: 736
ROC LICENSE CATEGORY: C-53
TELEPHONE NUMBER: 520 456 2355
FAX: 520 456 0217
MAILING ADDRESS: PO Box 4707
CITY / STATE / ZIP CODE: Huachuca City AZ 85616
DATE CONSTRUCTION IS TO BEGIN: FEB 2007

SECTION 6. WATER / SITE INFORMATION

Principal Use of Water (CHECK ONE)	Other Uses of Water (CHECK ALL THAT APPLY)
☐ Irrigation	☐ Irrigation
☐ Utility	☐ Utility
☐ Commercial	☐ Commercial
☒ Domestic	☐ Domestic
☐ Municipal	☐ Municipal
☐ Industrial	☐ Industrial
☐ Mining	☐ Mining
☐ Stock	☐ Stock
☐ Recharge	☐ Recharge
☐ Dewatering	☐ Dewatering
☐ Other (please specify):	☐ Other (please specify):

RECEIVED
FEB 2 6 2007
WATER MGMT

SECTION 7. PROPOSED WELL CONSTRUCTION DESIGN (attach separate sheet if needed)

Borehole: DEPTH FROM SURFACE FROM (feet)	Borehole: DEPTH FROM SURFACE TO (feet)	Borehole: BOREHOLE DIAMETER (inches)	Casing: DEPTH FROM SURFACE FROM (feet)	Casing: DEPTH FROM SURFACE TO (feet)	Casing: OUTER DIAMETER (inches)	Casing: MATERIAL TYPE (T) STEEL	PVC	ABS	IF OTHER TYPE, DESCRIBE	Casing: PERFORATION TYPE (T) BLANK OR NONE	WIRE WRAP	SHUTTER SCREEN	MILLS KNIFE	SLOTTED	IF OTHER TYPE, DESCRIBE	GROUTING MATERIAL
0	20	12¼	0	20	8⅝	X*				X						Cement
20	600	8"	10	560	6		X			X						
			560	600	6		X							X		

RECEIVED
FEB - 2 2007
WATER MGMT

* ADWR well construction standards require a surface seal consisting of a minimum of 20 feet of steel casing. Cement grout must be used to fill the annular space between the surface casing and the borehole. (A.A.C. R12-15-811(B))

The Department's issuance of an authorization to drill a well is not a determination of whether water withdrawn from the well is legally surface water or groundwater. The legal nature of the water withdrawn from the well may be the subject of court action in the future as part of a determination of surface water rights in your area. If there are court proceedings that could affect your well, you will be notified and be given the opportunity to participate. If you have questions regarding the legal nature of the water to be withdrawn from your proposed well, please consult with an experienced civil engineer, hydrologist or water rights attorney.

For the purposes of determining appropriate fees outside AMAs or INAs, "domestic purposes" is defined as "uses related to the supply, service and activities of households and private residences and includes the application of water to less than 2 acres of land to produce plants or parts of plants for sale or human consumption, or for use as feed for livestock, range livestock or poultry, as such terms are defined in A.R.S. § 3-1201."

I state that this notice is filed in compliance with A.R.S. § 45-596 and is complete and correct to the best of my knowledge and belief.

TYPE OR PRINT NAME AND TITLE: RANDAL R. ACKER

SIGNATURE OF WELL OWNER: (2-22-07) DATE: 1-12-07

SIGNATURE OF LANDOWNER, IF APPLICABLE (SEE INSTRUCTIONS): (2-22-07) DATE: 1-12-07

Notice of Intent to Drill, Deepen, Replace or Modify a Well

WELL REGISTRATION NUMBER
55 - 214d2

CHECK ONE: ☒ FILING MANUALLY
☐ FILING ELECTRONICALLY* *DRILLER'S E-MAIL ADDRESS:

*COUNTY OR LOCAL HEALTH AUTHORITY APPROVAL CODE	COUNTY APPROVAL CODE
If applicant is filing this NOI electronically via the ADWR website and County approval is required, please indicate approval by providing a County Approval Code.	

WELL SITE PLAN

NAME OF WELL OWNER	COUNTY ASSESSOR'S PARCEL ID NUMBER		
	BOOK	MAP	PARCEL
Randy Acker	102	59	009 C2

- If this well will be a domestic well on 5 acres or less, please draw the following: (1) the boundaries of your property; (2) the proposed well location; (3) the locations of all septic tank systems and sewer systems on the property or within 100 feet of the well location, even if on neighboring properties; and (4) any permanent structures on the property that may aid in locating the well. If the parcel is vacant land or lacks a septic tank or sewer system, please indicate this.
- Indicate the distance between the proposed well location and any septic tank system or sewer system.

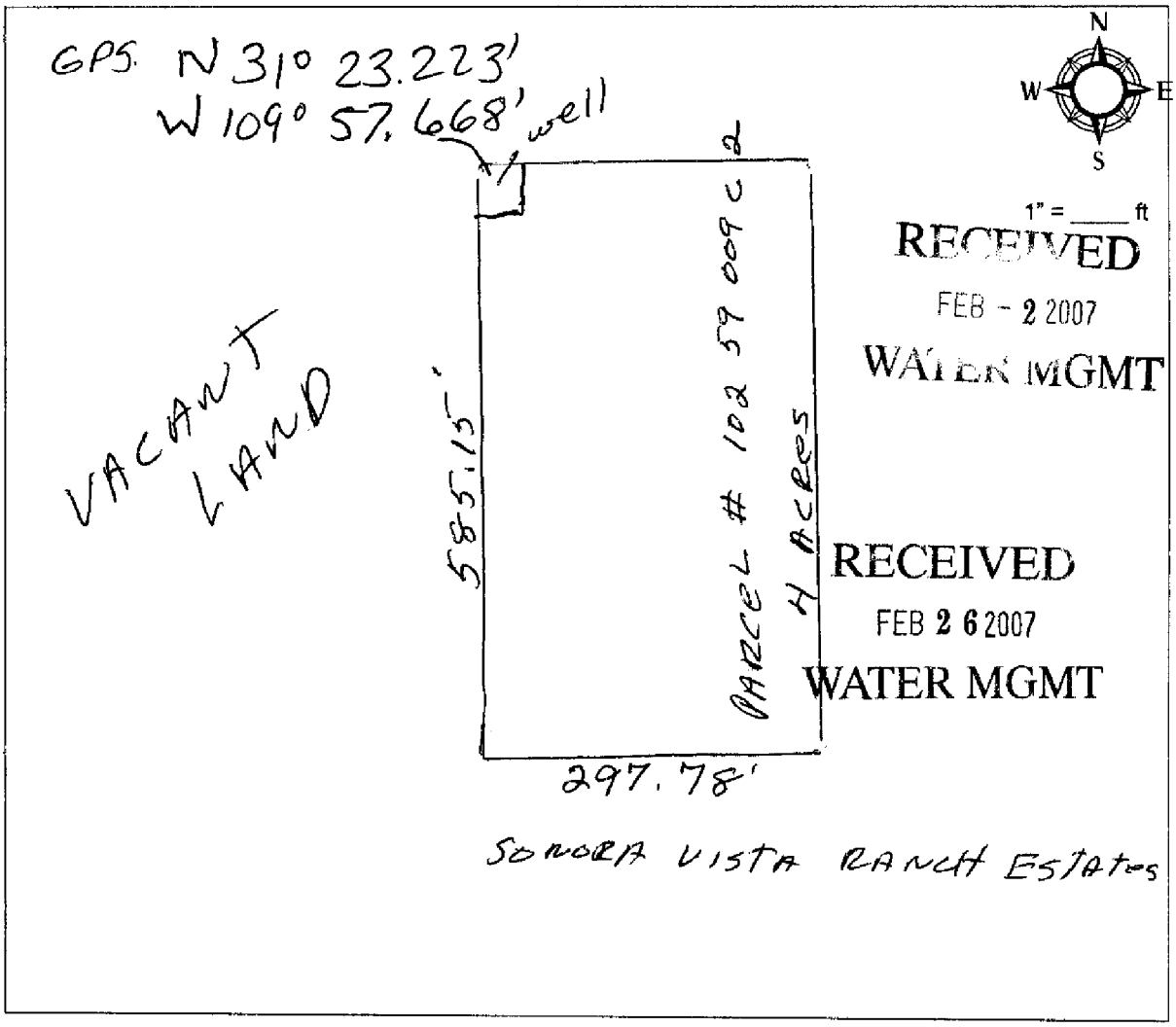

RECEIVED
FEB - 2 2007
WATER MGMT

RECEIVED
FEB 26 2007
WATER MGMT

COUNTY OR LOCAL AUTHORITY NAME AND TITLE	APPROVED BY COUNTY OR LOCAL HEALTH AUTHORITY
Carlos Diaz R.S.	ENVIRONMENTAL HEALTH DIVISION
COUNTY OR LOCAL AUTHORITY SIGNATURE	DATE Jan 31 2007
Carlos Diaz R.S.	BY Carlos Diaz R.S.
TELEPHONE NUMBER: 520-432-9442 DATE: Jan 31 2007	Official County or Local Seal or Stamp

ARIZONA DEPARTMENT OF WATER RESOURCES
Water Management Support Section – NOI Unit
3550 N Central Ave, Phoenix, AZ 85012
Telephone (602) 771-8500
Fax (602) 771-8691

JANET NAPOLITANO
Governor

HERB GUENTHER
Director

FEBRUARY 9, 2007

PLEASE RETURN ALL PAPERS

RANDAL ACKER
P O BOX 283
NEW GLARUS WI 53574

RECEIVED
FEB 2 6 2007
WATER MGMT

Re: Well Registry Number: 55-214612
File (Location) Number: D (23-23) 36 DBB

Dear Applicant:

The Department of Water Resources recently received your Notice of Intent (NOI) to Drill, Deepen, Replace or Modify a Well. However, our review indicates that the NOI is incomplete under the Groundwater Management Act for the following reason(s):

- **YOUR APPLICATION WAS SUBMITTED WITHOUT YOUR ORIGINAL SIGNATURE. PLEASE SIGN THE SECOND PAGE JUST BELOW SECTION 7 AND RETURN ALL COPIES. WE DO NOT ACCEPT COPIED OR FAXED SIGNATURES.**

PLEASE CALL MONICA PHILLIPS AT 602-771-8641 WITH ANY QUESTIONS.

In accordance with Arizona Revised Statutes (A.R.S.) § 45-596, Paragraph D, the Department is mailing this "statement of determination" as a request for information necessary to make the NOI complete and correct. Please provide the Department with the additional information and resubmit the corrected NOI form and any attachments (if applicable) to ADWR. The Department's substantive review time frame is suspended until all requested information is provided. If the Department does not receive the necessary information within sixty (60) days, the application may be denied. You would then have to re-initiate the NOI process and pay a new filing fee to receive a drilling authority for this location.

ATTACH THIS NOTICE WHEN RESUBMITTING THE COMPLETED NOI AND RETURN TO:

WATER MANAGEMENT SUPPORT SECTION

Printed: 2/2/2007 1:26:10 PM

21462

Store 0010
Sale Receipt #
2/2/2007
Page 1

Arizona Department of Water Resources

3550 N Central Ave
Phoenix AZ 85012

Date: 2/2/2007
Cashier: WRPAB
Type: Mail

ANDREW D. CROWELL
428 E. CAMINO DE PAMPAS
HUACHUCA CITY,AZ 85616
520-456-8956

DCS/INV#	DESCRIPTION		ATTR	SIZE	QTY	PRICE	EXT PRICE
F 72	4439-06	NOTICE OF INTENT TO DRILL WELL			1	100.00	100.00
				1 Unit(s)		Subtotal:	100.00
						RECEIPT TOTAL:	**100.00**
						Tendered:	100.00

Check #: 100.00 # 5652

RANDY ACKER
WELL OWNER

RECEIVED
FEB 26 2007
WATER MGMT

RECEIVED
FEB - 2 2007
WATER MGMT

We Appreciate Your Business!

Arizona Department of Water Resources
Records Management Section
500 N. 3rd Street • Phoenix, Arizona 85004
(602) 417-2405 • (800) 352-8488
www.water.az.gov

Pump Installation Completion Report

D(24-24)18 CBB

RECEIVED
APR 22 2005
Information Management

- Review instructions prior to completing form in black or blue ink.
- The registered well owner should file this report with the Department within 30 days following installation of pump equipment.

FILE NUMBER

WELL REGISTRATION NUMBER
55 - 205126

** PLEASE PRINT CLEARLY **

SECTION 1. REGISTRY INFORMATION

Well Owner

FULL NAME OF COMPANY, ORGANIZATION, OR INDIVIDUAL
PAUL CHARLES & ARDIS H. ZANDER

MAILING ADDRESS
P.O. Box 222

CITY / STATE / ZIP CODE
NACO, AZ. 85620-0222

CONTACT PERSON NAME AND TITLE

TELEPHONE NUMBER
520-432-6149

FAX

Location of Well

WELL LOCATION ADDRESS (IF ANY)
3535 METZLER

TOWNSHIP (N/S)	RANGE (E/W)	SECTION	160 ACRE	40 ACRE	10 ACRE
24S	24E	18	SW¼	NW¼	NW¼

COUNTY ASSESSOR'S PARCEL ID NUMBER (MOST RECENT)

BOOK	MAP	PARCEL
102	57	309-0

COUNTY WHERE WELL IS LOCATED
COCHISE

SECTION 2. EQUIPMENT INSTALLED

ANSWERED APR 28 2005

DATE PUMP INSTALLED
2-25-05

Pump Type
CHECK ONE

- ☐ Air Lift
- ☐ Bucket
- ☐ Centrifugal
- ☐ Jet
- ☐ Piston
- ☐ Rotary
- ☒ Submersible
- ☐ Turbine
- ☐ Other (*please specify*):

Power Type
CHECK ONE

- ☐ Diesel Engine
- ☒ Electric Motor
- ☐ Gasoline Engine
- ☐ Hand
- ☐ Natural Gas
- ☐ Windmill
- ☐ Other (*please specify*):

RATED PUMP CAPACITY
106 GPM Gallons Per Minute

HORSE POWER RATING OF MOTOR
1 HP

SECTION 3. PUMP TEST

Pump Test Data

DATE WELL TESTED
2-14-05

STATIC WATER LEVEL (A)
95 Feet Below Land Surface

PUMPING WATER LEVEL (B)
240 Feet Below Land Surface

DRAWDOWN [(B) – (A)]
145 Feet Below Land Surface

TEST PUMPING RATE
106 GPM Gallons Per Minute

DURATION OF PUMP TEST (Minimum 4 Hours)
4 hrs Hours

TOTAL PUMPING LIFT
240 Feet

FOR FLOWING WELL, MEASURED SHUT IN HEAD ☐ FT ☐ PSI

Method of Discharge Measurement
CHECK ONE

- ☐ Bailer
- ☒ Bucket – Barrel – Stopwatch
- ☐ Current
- ☐ Estimated – Air Lift
- ☐ Gauge
- ☐ Meter
- ☐ Orifice
- ☐ Volume
- ☐ Weir – Flume
- ☐ Other (*please specify*):

Method of Measuring Water Level
CHECK ONE

- ☐ Air Line
- ☒ Electric Measuring Line (Sounder)
- ☐ Steel Tape
- ☐ Other (*please specify*):

I HEREBY CERTIFY that the above statements are true to the best of my knowledge and belief according to A.R.S. § 45-600(B).

SIGNATURE OF WELL OWNER
Paul Zander

DATE
4-1-05

ARIZONA DEPARTMENT OF WATER RESOURCES
Records Management Section
500 N. 3rd Street * Phoenix, Arizona 85004
(602) 417-2405 * (800) 352-8488
www.water.az.gov

Well Driller Report and Well Log

FILE NUMBER: D(24-24) 18 CBB
WELL REGISTRATION NUMBER: 55- 205126
PERMIT NUMBER (IF ISSUED)

This report should be prepared by the driller in detail and filed with the Department within 30 days following completion of the well.

** PLEASE PRINT CLEARLY **

RECEIVED MAR 28 2005
Information Management

SECTION 1. DRILLING AUTHORIZATION

Drilling Firm

NAME	DWR LICENSE NUMBER
BRADLY DRILLING	736
ADDRESS	TELEPHONE NUMBER
403 N. HUACHUCA BLVD	520-456-2355
CITY/STATE/ZIP	FAX
HUACHUCA CITY, AZ 85616	520 456 2355

SECTION 2. REGISTRY INFORMATION

Well Owner

FULL NAME OF COMPANY, ORGANIZATION OR INDIVIDUAL: M/M ZANDER
MAILING ADDRESS: PO BOX 222
CITY / STATE / ZIP: NACO, AZ 85620
CONTACT PERSON NAME AND TITLE:
TELEPHONE NUMBER: 520-432-6149
FAX:
WELL NAME:

Location of Well

WELL LOCATION ADDRESS (IF KNOWN):

TOWNSHIP (N/S)	RANGE (E/W)	SECTION	160 ACRE 1/4	40 ACRE 1/4	10 ACRE 1/4

LATITUDE: 31° 20. 52 "N
LONGITUDE: 109° 57. 31 "W
LAND SURFACE ELEVATION AT WELL: Feet Above Sea Level
METHOD OF LATITUDE / LONGITUDE (CHECK ONE): ☐ Hand-Held ☐ USGS Quad Map ☐ Conventional Survey ☐ GPS : ☐ Survey-Grade
COUNTY ASSESSOR'S PARCEL ID NUMBER: BOOK 102 MAP 57 PARCEL 309
COUNTY WHERE WELL IS LOCATED: Cochise

SECTION 3. WELL CONSTRUCTION DETAILS

Drill Method (CHECK ONE)

- ☐ Air Rotary
- ☐ Bored or Augered
- ☐ Cable Tool
- ☐ Dual Rotary
- ☒ Mud Rotary
- ☐ Reverse Circulation
- ☐ Driven
- ☐ Jetted
- ☐ Air Percussion / Odex Tubing
- ☐ Other (please specify)

Method of Well Development (CHECK ONE)

- ☒ Airlift
- ☐ Bail
- ☐ Surge Back
- ☐ Surge Pump
- ☐ Other (please specify)

Condition of Well (CHECK ONE)

- ☐ Capped
- ☒ Pump Installed

Method of Sealing at Reduction Points (CHECK ONE)

- ☒ None
- ☐ Packed
- ☐ Swedged
- ☐ Welded
- ☐ Other (please specify)

NATIVE

Condition of Well

DATE WELL CONSTRUCTION STARTED: 2-7-05
DATE WELL CONSTRUCTION COMPLETED: 2-10-05

I state that this notice is filed in compliance with A.R.S. §45-596 and is complete and correct to the best of my knowledge and belief.

DRILLING FIRM	SIGNATURE OF QUALIFYING PARTY	DATE
Bradly Drilling		2/25/05

DWR-55-55-10/01 (Rev.)

ENTERED MAR 29 2005

Well Driller Report and Well Log

WELL REGISTRATION NUMBER
55- 205126

SECTION 4. WELL CONSTRUCTION DESIGN (AS BUILT) (attach additional page if needed)

DEPTH OF BORING	DEPTH OF COMPLETED WELL
280' Feet Below Land Surface	280' Feet Below Land Surface

Water Level Information

STATIC WATER LEVEL	DATE MEASURED	TIME MEASURED	IF FLOWING WELL, METHOD OF FLOW REGULATION
165 Feet Below Land Surface	2-15-05	NOON	☐ Valve ☐ Other:

Borehole / Installed Casing

Borehole: DEPTH FROM SURFACE FROM (feet)	Borehole: DEPTH FROM SURFACE TO (feet)	Borehole: BOREHOLE DIAMETER (inches)	Installed Casing: DEPTH FROM SURFACE FROM (feet)	Installed Casing: DEPTH FROM SURFACE TO (feet)	Installed Casing: OUTER DIAMETER (inches)	MATERIAL TYPE (X): STEEL	MATERIAL TYPE (X): PVC	MATERIAL TYPE (X): ABS	MATERIAL TYPE (X): IF OTHER TYPE, DESCRIBE	PERFORATION TYPE (X): BLANK OR NONE	PERFORATION TYPE (X): WIRE WRAP	PERFORATION TYPE (X): SHUTTER SCREEN	PERFORATION TYPE (X): MILLS KNIFE	PERFORATION TYPE (X): SLOTTED	PERFORATION TYPE (X): IF OTHER TYPE, DESCRIBE	SLOT SIZE IF ANY (inches)
0	20	8 5/8	0	20	8 5/8	X				X						
20	280	8"	10	220	6"		X			X						
			220	260	6"		X							X		1/8"

Installed Annular Material

DEPTH FROM SURFACE FROM (feet)	DEPTH FROM SURFACE TO (feet)	ANNULAR MATERIAL TYPE (X): NONE	CONCRETE	NEAT CEMENT OR CEMENT GROUT	CEMENT-BENTONITE GROUT	BENTONITE: GROUT	BENTONITE: CHIPS	BENTONITE: PELLETS	IF OTHER TYPE OF ANNULAR MATERIAL, DESCRIBE	FILTER PACK: SAND	FILTER PACK: GRAVEL	FILTER PACK: SIZE
0	20		X									
20	240	X							NATIVE			

Well Driller Report and Well Log

WELL REGISTRATION NUMBER
55- 205126

SECTION 5. GEOLOGIC LOG OF WELL

DEPTH FROM SURFACE FROM (feet)	DEPTH FROM SURFACE TO (feet)	DESCRIPTION Describe material, grain size, color, etc.	Check (X) every interval where water was encountered
0	6	Top Soil	
6	55	Sand & Gravel	
55	145	Sand Gravel & Clay	
145	280	Layer Sand Gravels & Clays	X

Well Driller Report and Well Log

WELL REGISTRATION NUMBER
55- 205126

SECTION 6. WELL SITE PLAN

NAME OF WELL OWNER	COUNTY ASSESSOR'S PARCEL ID NUMBER		
	BOOK	MAP	PARCEL
M/M ZANDER	102	57	309

- Please draw the following: (1) the boundaries of property on which the well was located; (2) the proposed well location; (3) the locations of all septic tank systems and sewer systems on the property or within 100 feet of the well location, even if on neighboring properties; and (4) any permanent structures on the property that may aid in locating the well.
- Please indicate the distance between the well location and any septic tank system or sewer system.



1" = _____ ft

Notice of Intent to Drill, Deepen, Replace or Modify a Well

SEP - 9 2004

WELL REGISTRATION NUMBER
55 - 205126

CHECK ONE: ☒ FILING MANUALLY
☐ FILING ELECTRONICALLY* *DRILLER'S E-MAIL ADDRESS:

*COUNTY OR LOCAL HEALTH AUTHORITY APPROVAL CODE	COUNTY APPROVAL CODE
If applicant is filing this NOI electronically via the ADWR website and County approval is required, please indicate approval by providing a County Approval Code	

WELL SITE PLAN

NAME OF WELL OWNER	COUNTY ASSESSOR'S PARCEL ID NUMBER		
	BOOK	MAP	PARCEL
M M Zercher	102	57	309 - 0

- If this well will be a domestic well on 5 acres or less, please draw the following: (1) the boundaries of your property; (2) the proposed well location; (3) the locations of all septic tank systems and sewer systems on the property or within 100 feet of the well location, even if on neighboring properties; and (4) any permanent structures on the property that may aid in locating the well. If the parcel is vacant land or lacks a septic tank or sewer system, please indicate this.
- Indicate the distance between the proposed well location and any septic tank system or sewer system.

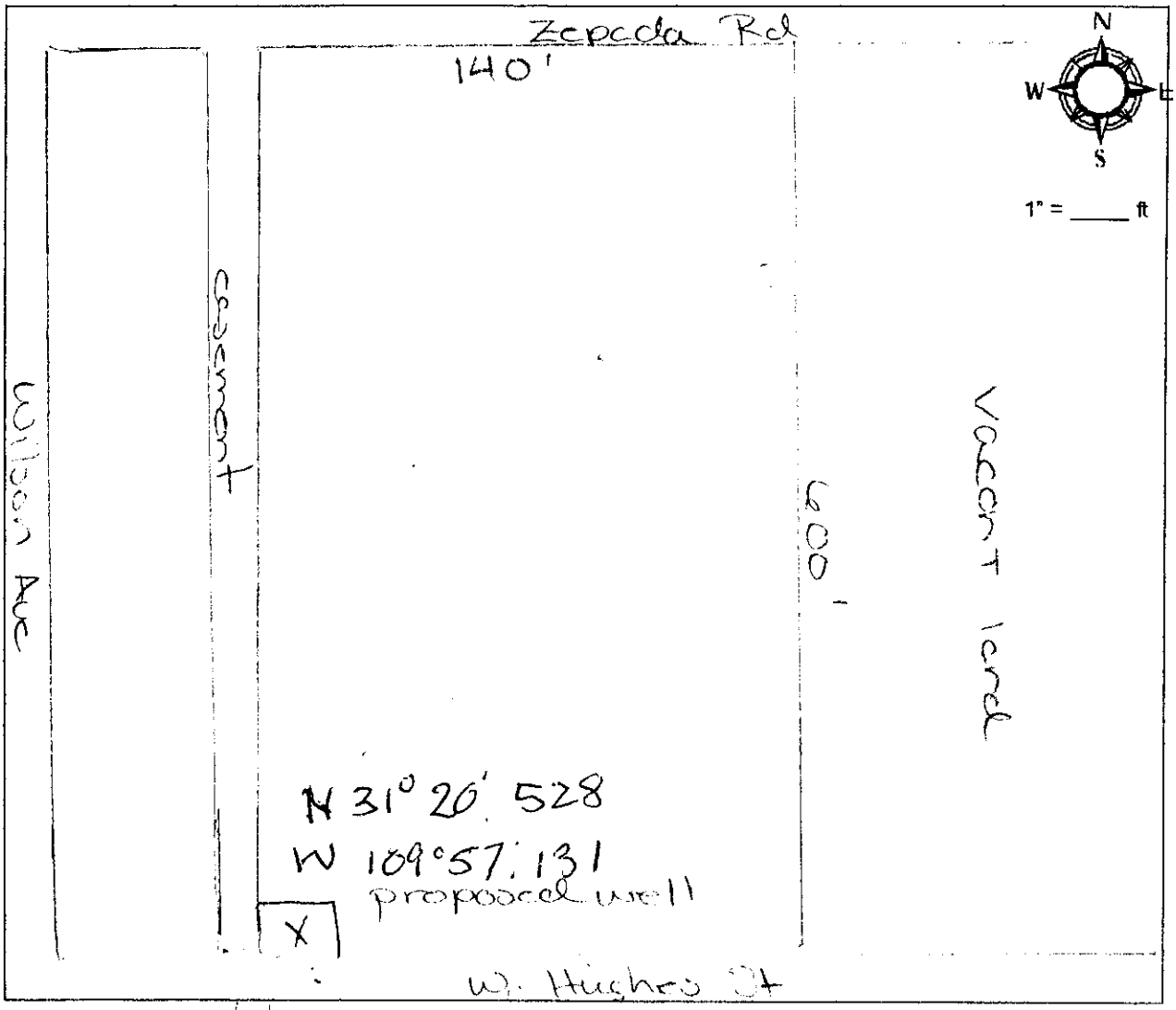

COUNTY OR LOCAL AUTHORITY NAME AND TITLE	Official County or Local Seal or Stamp
COUNTY OR LOCAL AUTHORITY SIGNATURE	APPROVED BY THE COUNTY ENVIRONMENTAL HEALTH
TELEPHONE NUMBER: 520-432-9442 / DATE: Sept 8, 2004	DATE: Sept 8, 2004

DWR 55-40 (REVISED 07/07/04) Page 3 of 3

ARIZONA DEPARTMENT OF WATER RESOURCES

GROUNDWATER MANAGEMENT SUPPORT SECTION

500 North Third Street
Phoenix, Arizona 85004

THIS AUTHORIZATION SHALL BE IN POSSESSION OF THE DRILLER DURING ALL DRILL OPERATIONS

WELL REGISTRATION NO: 55-205126

AUTHORIZED DRILLER: BRADLY DRILLING LICENSE NO: 736

NOTICE OF INTENTION TO DRILL AN EXEMPT WELL(S) HAS BEEN FILED WITH THE DEPARTMENT BY:

WELL OWNER: M/M ZANDER PO BOX 222 NACO, AZ 85620

The well(s) is/are to be located in the:

NW ¼ of the NW ¼ of the SW ¼ Section 18 Township 24 SOUTH Range 24 EAST

No. of wells in this project: 1 Assessor Parcel No: 102-57-309

THIS AUTHORIZATION EXPIRES AT MIDNIGHT ON THE 8TH DAY OF SEPTEMBER, 2005

Shannon L Rey

GROUNDWATER MANAGEMENT SUPPORT

THE DRILLER MUST FILE A LOG OF THE WELL WITHIN 30 DAYS OF COMPLETION OF DRILLING

GREAT SEAL OF THE STATE OF ARIZONA
DITAT DEUS
1912

Arizona Department of Water Resources
Water Management Support Section
P.O. Box 458 • Phoenix, Arizona 85001-0458
(602) 417-2470 • (800) 352-8488
(602) 417-2422 fax www.water.az.gov

SEP – 9 2004

Notice of Intent to Drill, Deepen, Replace or Modify a Well

(except a Non-Exempt Well in an Active Management Area)

$150 or $75 FEE

- Review instructions prior to completing form in black or blue ink.
- You must include with your Notice:
- Check or money order in the amount of the appropriate filing fee. For a well located within an AMA or INA, the fee is $150.00. For a well not located within an AMA or INA, the fee is $75.00 if the well will be used solely for domestic purposes (see page 2 and instructions) and will have a pump with a maximum capacity of not more than 35 gallons per minute. Otherwise, the fee is $150.00.
- Authority for fee: A.R.S. § 45-596.

** PLEASE PRINT CLEARLY **

AMA / INA	B	SB
		76
RECEIVED DATE	WS	
9-9-04		11
ISSUED DATE	WQARF	CERCLA
9-13-04		

FILE NUMBER: D24-24 18 CBB
WELL REGISTRATION NUMBER: 55 - 205126

SECTION 1. COUNTY OR LOCAL HEALTH AUTHORITY APPROVAL (if applicable)

If water from the proposed well will be used for domestic purposes on a parcel of land of 5 or fewer acres, the applicable county or local health authority must endorse all items in Section 1 within one year before submission to the Department of Water Resources. You must also attach a site plan (pg. 3).

CHECK ONE

☒ County or Local Health Authority Recommends Approval (pursuant to A.R.S. § 45-596 (G) and (F))
- ☐ Field Inspection Performed
- ☐ Site Plan Review Only

☐ Insufficient Information to Make a Determination

COUNTY OR LOCAL AUTHORITY NAME AND TITLE: Cater Diaz R.S.

TELEPHONE NUMBER: 520 432 9442

DATE: Sept 8, 2004

Official County or Local Seal or Stamp

APPROVED BY THE COCHISE COUNTY ENVIRONMENTAL HEALTH DIVISION
DATE Sept 8 2004
BY Cater Diaz R.S.

COUNTY OR LOCAL AUTHORITY SIGNATURE: Cater Diaz R.S.

SECTION 2. REGISTRY INFORMATION

Well Type

CHECK ONE

☒ Exempt (Pump has a maximum capacity of not more than 35 gpm and water is not used for irrigation purposes inside an AMA.) (*See instructions.*)

☐ Non-Exempt (Pump has a maximum capacity of more than 35 gpm or water is used for irrigation purposes inside an AMA.) (*See instructions.*)

DESIGN PUMP CAPACITY: 20 Gallons Per Minute

Proposed Action

CHECK ONE

☒ Drill New Well
☐ Deepen
☐ Replace
☐ Modify

If Deepening, Replacing or Modifying:

ORIGINAL WELL REGISTRATION NUMBER: 55 -

MAXIMUM CAPACITY OF ORIGINAL WELL: Gallons Per Minute

DISTANCE & DIRECTION FROM ORIGINAL WELL: Feet

Location of Well

WELL LOCATION ADDRESS (IF ANY)

TOWNSHIP (N/S)	RANGE (E/W)	SECTION	160 ACRE	40 ACRE	10 ACRE
24	24	18	SW ¼	NW ¼	NW ¼

COUNTY ASSESSOR'S PARCEL ID NUMBER

BOOK	MAP	PARCEL	# OF ACRES
102	57	309-0	4.29

PLACE OF WATER USE (ONLY IF DIFFERENT FROM LOCATION OF WELL)

TOWNSHIP (N/S)	RANGE (E/W)	SECTION	160 ACRE	40 ACRE	10 ACRE
24	24	18	SW ¼	NW ¼	NW ¼

COUNTY WHERE WELL IS LOCATED: Cochise

SECTION 3. OWNER INFORMATION

Well Owner

FULL NAME OF COMPANY, ORGANIZATION, OR INDIVIDUAL: m/m Zander
MAILING ADDRESS: P.O. Box 222
CITY / STATE / ZIP CODE: Naco, Az. 85620-0222
CONTACT PERSON NAME AND TITLE: Paul Zander
TELEPHONE NUMBER: (520) 432-6149
FAX:

Landowner (if different from Well Owner)

FULL NAME OF COMPANY, GOVERNMENT AGENCY, OR INDIVIDUAL:
MAILING ADDRESS:
CITY / STATE / ZIP CODE:
CONTACT PERSON NAME AND TITLE:
TELEPHONE NUMBER:
FAX:

SECTION 4.

Questions	Yes	No	If Yes:
1. Is the proposed well site within 100 feet of a septic tank system, sewer disposal area, landfill, hazardous materials or petroleum storage area or tank?		X	You must also request a variance (A.A.C. R12-15-818).
2. Is there another well name or identification number associated with this well?		X	PLEASE STATE
3. Is the proposed well the second exempt well on this parcel for the same use?		X	If the proposed well is in an Active Management Area, you must also file a supplemental form 55-40A.

Notice of Intent to Drill, Deepen, Replace or Modify a Well

WELL REGISTRATION NUMBER
55 - 205126

SECTION 5. DRILLING AUTHORIZATION

Drilling Firm

NAME: Bradly Drilling, Inc

DWR LICENSE NUMBER: #736

ROC LICENSE CATEGORY: C53 184176 A4 #184175

TELEPHONE NUMBER: (520) 456-2355

FAX:

MAILING ADDRESS: 403 N. Hyschuca Blvd

CITY / STATE / ZIP CODE: Huachuca City AZ 85616

SEP - 9 2004

SECTION 6. WATER / SITE INFORMATION

Principal Use **of Water** (CHECK ONE)	***Other Uses*** **of Water** (CHECK ALL THAT APPLY)
☐ Irrigation	☐ Irrigation
☐ Utility	☐ Utility
☐ Commercial	☐ Commercial
☑ Domestic	☐ Domestic
☐ Municipal	☐ Municipal
☐ Industrial	☐ Industrial
☐ Mining	☐ Mining
☐ Stock	☐ Stock
☐ Recharge	☐ Recharge
☐ Dewatering	☐ Dewatering
☐ Other *(please specify):*	☐ Other *(please specify):*

SECTION 7. PROPOSED WELL CONSTRUCTION DESIGN (attach separate sheet if needed)

DATE CONSTRUCTION IS TO BEGIN: 9/15/04

Borehole

DEPTH FROM SURFACE FROM (feet)	DEPTH FROM SURFACE TO (feet)	BOREHOLE DIAMETER (inches)
0	20	10"
20	200	8"

Casing

DEPTH FROM SURFACE FROM (feet)	DEPTH FROM SURFACE TO (feet)	OUTER DIAMETER (inches)	MATERIAL TYPE (T): STEEL	PVC	ABS	IF OTHER TYPE, DESCRIBE	PERFORATION TYPE (T): BLANK OR NONE	WIRE WRAP	SHUTTER SCREEN	MILLS KNIFE	SLOTTED	IF OTHER TYPE, DESCRIBE	GROUTING MATERIAL
0	20'	6 5/8"	X*										Cement
20	160	6 5/8"		X									
160	200	6 5/8"		X									

* ADWR well construction standards require a surface seal consisting of a minimum of 20 feet of steel casing. Cement grout must be used to fill the annular space between the surface casing and the borehole. (A.A.C. R12-15-811(B))

The Department's issuance of an authorization to drill a well is not a determination of whether water withdrawn from the well is legally surface water or groundwater. The legal nature of the water withdrawn from the well may be the subject of court action in the future as part of a determination of surface water rights in your area. If there are court proceedings that could affect your well, you will be notified and be given the opportunity to participate. If you have questions regarding the legal nature of the water to be withdrawn from your proposed well, please consult with an experienced civil engineer, hydrologist or water rights attorney.

For the purposes of determining appropriate fees outside AMAs or INAs, "domestic purposes" is defined as "uses related to the supply, service and activities of households and private residences and includes the application of water to less than 2 acres of land to produce plants or parts of plants for sale or human consumption, or for use as feed for livestock, range livestock or poultry, as such terms are defined in A.R.S. § 3-1201."

I state that this notice is filed in compliance with A.R.S. § 45-596 and is complete and correct to the best of my knowledge and belief.

TYPE OR PRINT NAME AND TITLE: PAUL C. ZANDER

SIGNATURE OF WELL OWNER: Paul C. Zander — DATE: 8-19-04

SIGNATURE OF LANDOWNER, IF APPLICABLE (SEE INSTRUCTIONS) — DATE

Notice of Intent to Drill, Deepen, Replace or Modify a Well

SEP - 9 2004

WELL REGISTRATION NUMBER
55 - 205126

CHECK ONE: ☒ FILING MANUALLY
☐ FILING ELECTRONICALLY* *DRILLER'S E-MAIL ADDRESS:

*COUNTY OR LOCAL HEALTH AUTHORITY APPROVAL CODE	COUNTY APPROVAL CODE
If applicant is filing this NOI electronically via the ADWR website and County approval is required, please indicate approval by providing a County Approval Code	

WELL SITE PLAN

NAME OF WELL OWNER	COUNTY ASSESSOR'S PARCEL ID NUMBER		
	BOOK	MAP	PARCEL
M M Zepeda	102	57	309-0

- If this well will be a domestic well on 5 acres or less, please draw the following: (1) the boundaries of your property; (2) the proposed well location; (3) the locations of all septic tank systems and sewer systems on the property or within 100 feet of the well location, even if on neighboring properties; and (4) any permanent structures on the property that may aid in locating the well. If the parcel is vacant land or lacks a septic tank or sewer system, please indicate this.
- Indicate the distance between the proposed well location and any septic tank system or sewer system.

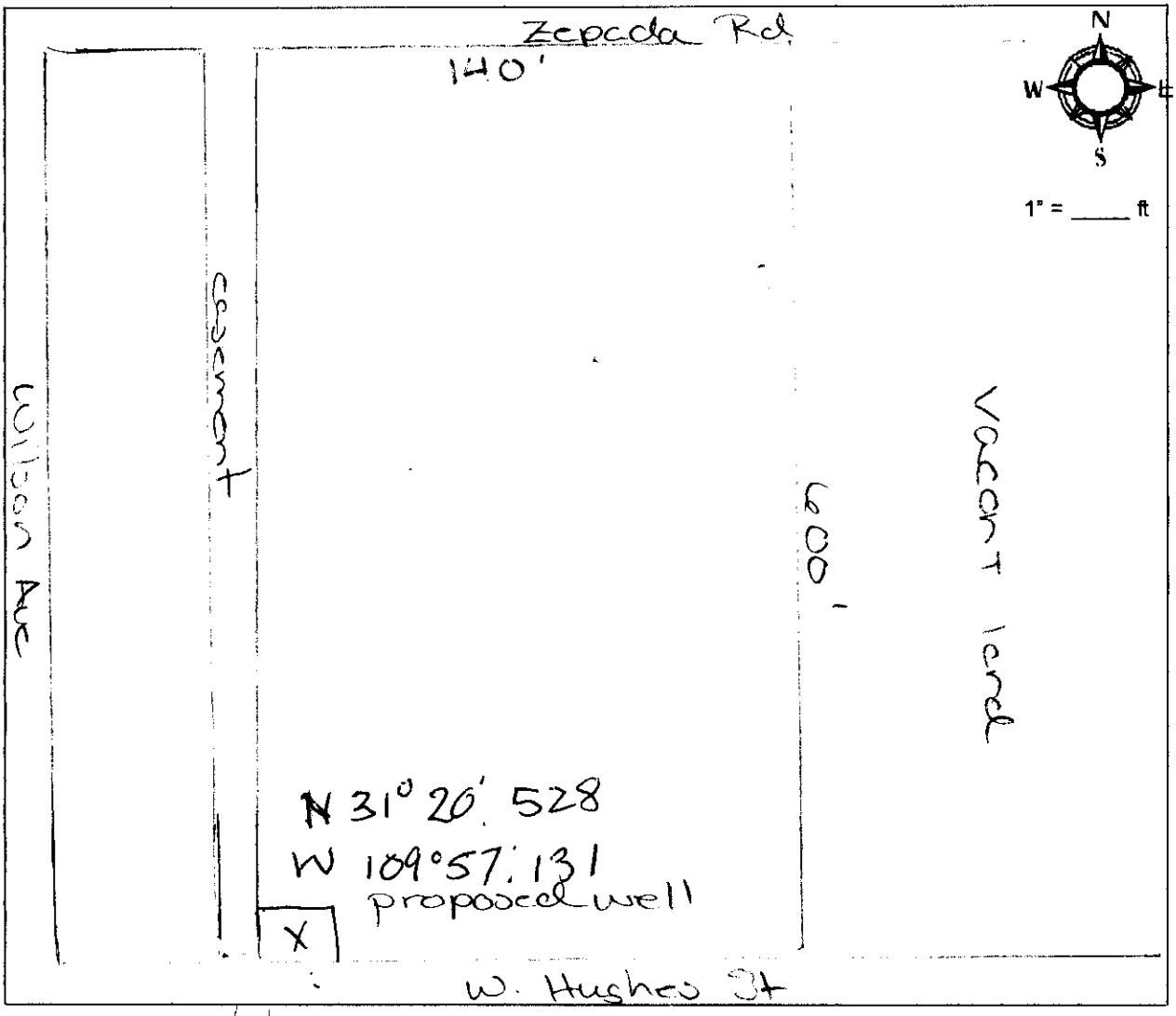

COUNTY OR LOCAL AUTHORITY NAME AND TITLE	Official County or Local Seal or Stamp
COUNTY OR LOCAL AUTHORITY SIGNATURE	APPROVED BY THE COCHISE ... ENVIRONMENTAL HEALTH
TELEPHONE NUMBER: 520-432-9442 / DATE: Sept 8, 2004	DATE: Sept 8, 2004

DWR 55-40 (REVISED 07/07/04) Page 3 of 3

ARIZONA DEPARTMENT OF WATER RESOURCES
WATER MANAGEMENT SUPPORT SECTION - NOI UNIT
500 North Third Street, Phoenix, Arizona 85004
Telephone 602 417-2470
Fax 602 417-2422

JANET NAPOLITANO
Governor

HERB GUENTHER
Director

October 12, 2004

PAUL & ARDIS ZANDER
PO BOX 222
NACO AZ 85620-0222

Re: NOI to Drill 55-205126

Dear Applicant:

Enclosed please find a refund check in the amount of seventy-five dollars ($75.00). The Department is refunding a portion of the NOI filing fees because of overpayment on your part. The appropriate filing fee for a well not located within an AMA or INA, is $75 if the well will be used solely for domestic purposes and will have a pump with a maximum capacity of not more than 35 gallons per minute.

If you have any questions about the refund, please contact Jeannie Aguilar of the Water Management Support Section at 602-417-2470.

Sincerely,

Jeannie Aguilar

Jeannie Aguilar
NOI Unit

Enclosures

ARIZONA DEPARTMENT OF WATER RESOURCES
WATER MANAGEMENT SUPPORT SECTION –
NOI UNIT

MEMORANDUM

DATE: October 12, 2004

TO: **LIHUA LI, FINANCIAL SERVICES**

FROM: **JEANNIE AGUILAR, WATER MANAGEMENT SUPPORT SECTION**

RE: **REFUND**

APPLICATION: **WELL REGISTRATION NUMBER 55-205126**

DUE TO OVERPAYMENT OF $75.00, PLEASE PREPARE A REFUND CHECK MADE PAYABLE TO:

PAUL & ARDIS ZANDER
PO BOX 222
NACO AZ 85620-0222

ENCLOSED ARE COPIES OF THE NOI AND CHECK #1001 IN THE AMOUNT OF $150.00. PLEASE PROVIDE ME WITH A COPY OF THE REFUND CHECK FOR FUTURE REFERENCE.

CC: FILE

ARIZONA DEPARTMENT OF WATER RESOURCES
500 North 3rd Street, Phoenix, Arizona 85004
Telephone (602) 417-2470
Fax (602) 417-2422

September 13, 2004

Janet Napolitano
Governor

Herb Guenther
Director

M/M ZANDER
PO BOX 222
NACO, AZ 85620 - 0222

Registration No. 55- 205126
File No. D(24-24) 18 CBB

Dear Well Owner:

Enclosed is a copy of the Notice of Intention (NOI) to Drill a well that you recently filed with this Department pursuant to A.R.S. § 45-596. This is to inform you that the Department has approved the NOI and has mailed or otherwise provided a drilling card authorizing the drilling of the well to the well driller identified in the NOI. The driller may not begin drilling until he has received the drilling card, which must be displayed on the drill rig during drilling.

Well drilling activities must be completed within one year after the date the NOI was filed with the Department. If drilling is not completed within one year, you must file a new NOI before proceeding with further drilling. If in the course of drilling the well, it is determined that the well cannot be successfully completed as initially intended (dry hole, cave in, lost tools, etc.), the well must be properly abandoned and a Well Abandonment Completion Report must be filed as required by A.A.C. R12-15-816(F).

If you change drillers, you must notify the Department of the new driller's identity. Please ensure that the new driller is licensed by the Department to drill the type of well you require. A new driller may not begin drilling until he receives a new drilling card from the Department. If you are drilling a new or replacement well and it is necessary to change the location of the proposed well, you may not proceed with drilling until you file an amended NOI with the Department and the Department issues an amended drilling card to the driller. If county approval was required for the original well site plan (this applies to domestic wells on parcels that are five acres or less), you must submit a new well site plan with the new well location to your local county health authority for approval prior to filing the amended NOI with the Department.

A.R.S. § 45-600 requires the registered well owner to complete and file a Pump Installation Completion Report form (DWR form 55-56) within 30 days after the installation of pumping equipment. A form is enclosed for your use. Also enclosed is a well owner's guide that provides useful information and advice concerning your upcoming well construction project. A.R.S.§ 45-600 also requires the driller to file a complete and accurate Well Drillers Report and Well Log (DWR form 55-55) within 30 days after completion of drilling. That form was mailed to your driller with the drilling card. You should insist and ensure that all of the required forms are accurately completed and timely filed with the Department.

Please be advised that A.R.S. § 45-593(C) requires the person to whom a well is registered to notify the Department of a change in ownership of the well and/or information pertaining to the physical characteristics of the well in order to keep this well registration file current and accurate. Any change in well information or a request to change well driller must be filed on a Request to Change Well Information form (DWR form 55-71A) that may be downloaded from the ADWR Internet website at <http://www.water.az.gov/adwr/content/forms/default.htm#NOI>.

Sincerely,

Jeannie Aguilar

Jeannie Aguilar
NOI Unit
Water Management Support Section

Enclosures

Arizona Department of Water Resources
Water Management Support Section
P.O. Box 458 • Phoenix, Arizona 85001-0458
(602) 417-2470 • (800) 352-8488
(602) 417-2422 fax www.water.az.gov

Notice of Intent to Drill, Deepen, Replace or Modify a Well

(except a Non-Exempt Well in an Active Management Area)

$150 or $75 FEE

- ❖ Review instructions prior to completing form in black or blue ink.
- ❖ You must include with your Notice:
- Check or money order in the amount of the appropriate filing fee. For a well located within an AMA or INA, the fee is $150.00. For a well not located within an AMA or INA, the fee is $75.00 if the well will be used solely for domestic purposes (see page 2 and instructions) and will have a pump with a maximum capacity of not more than 35 gallons per minute. Otherwise, the fee is $150.00.
- ❖ Authority for fee: A.R.S. § 45-596.

** PLEASE PRINT CLEARLY **

AMA / INA		6	SB
RECEIVED	DATE	WS	
ISSUED	DATE	WQARF	CERCLA

FILE NUMBER

WELL REGISTRATION NUMBER

55 - 205126

SECTION 1. COUNTY OR LOCAL HEALTH AUTHORITY APPROVAL (if applicable)

SEP - 8 2004

If water from the proposed well will be used for domestic purposes on a parcel of land of 5 or fewer acres, the applicable county or local health authority must endorse all items in Section 1 within one year before submission to the Department of Water Resources. You must also attach a site plan (pg. 3).

CHECK ONE

☒ County or Local Health Authority Recommends Approval (pursuant to A.R.S. § 45-596 (G) and (F))
- ☐ Field Inspection Performed
- ☐ Site Plan Review Only

☐ Insufficient Information to Make a Determination

COUNTY OR LOCAL AUTHORITY NAME AND TITLE
Mike Dunn R.S.

Official County or Local Seal or Stamp

APPROVED BY THE COCHISE COUNTY
ENVIRONMENTAL HEALTH DIVISION
DATE Sept 8 2004
BY Mike Dunn R.S.

SIGNATURE Dunn R.S.

PAUL ZANDER
ARDIS ZANDER
P.O. BOX 222
NACO, AZ 85620-0222

[redacted] 1001

Date 9/8/04

Pay to the Order of ADWR $ 150 00/xx

One hundred fifty & no/xx Dollars

WELLS FARGO
Wells Fargo Bank, N.A.
2187 El Mercado Loop
Sierra Vista, AZ 85635
wellsfargo.com

Memo [redacted] MP

60 ACRE	40 ACRE	10 ACRE
¼	¼	¼

R
ARCEL B09-0 # OF ACRES

NT FROM LOCATION OF WELL)

60 ACRE	40 ACRE	10 ACRE
SW ¼	NW ¼	NW ¼

SECTION 3. OWNER INFORMATION

Well Owner	**Landowner** (if different from Well Owner)
FULL NAME OF COMPANY, ORGANIZATION, OR INDIVIDUAL M/M Zander	FULL NAME OF COMPANY, GOVERNMENT AGENCY, OR INDIVIDUAL
MAILING ADDRESS P.O. Box 222	MAILING ADDRESS
CITY / STATE / ZIP CODE Naco, AZ 85620-0222	CITY / STATE / ZIP CODE
CONTACT PERSON NAME AND TITLE	CONTACT PERSON NAME AND TITLE
TELEPHONE NUMBER (520) 432-6149 / FAX	TELEPHONE NUMBER / FAX

SECTION 4.

Questions	Yes	No	If Yes:
1. Is the proposed well site within 100 feet of a septic tank system, sewer disposal area, landfill, hazardous materials or petroleum storage area or tank?		X	You must also request a variance (A.A.C. R12-15-818).
2. Is there another well name or identification number associated with this well?		X	PLEASE STATE
3. Is the proposed well the second exempt well on this parcel for the same use?		X	If the proposed well is in an Active Management Area, you must also file a supplemental form 55-40A.

APPENDIX E

RESULTS OF HISTORICAL HYDRAULIC TESTING

TABLE OF CONTENTS

APPENDICES

E.1 Drawdown Values and Measured Drawdown Profile for AWC-05

TABLE

E.1: Drawdown Values for AWC-05 Test

FIGURE

E.1: Measured Drawdown Profile for AWC-05

E.2 Steffen, Robertson and Kirsten (SRK) (1997) Report on Aquifer Tests by Errol L. Montgomery and Associates Conducted in 1989

APPENDIX E.1

DRAWDOWN VALUES AND MEASURED DRAWDOWN PROFILE FOR AWC-05

TABLE E.1
AWC-05 Pumping Test Data

Elapsed Time (min)	Pumping Rate (gpm)	Drawdown (ft)
5	507	37.80
15	526	46.03
20	507	48.41
60	507	58.71
75	487	60.23
90	497	61.40
105	493	62.76
120	507	63.93
135	507	64.71
153	507	66.60
182	507	67.21
195	497	68.04
210	497	74.16
230	493	75.68
240	487	76.12
255	487	77.16
270	482	77.94
300	482	79.53
330	512	80.66
360	507	82.15
390	507	136.59
405	507	140.27
420	507	148.76
435	502	151.81
452	497	154.21
465	493	156.40
480	493	158.50
510	751	162.03
525	744	175.34
540	738	178.99
555	755	181.06
570	751	183.04
585	748	208.81
600	744	212.59
630	744	218.91
660	738	224.00
690	731	228.57
720	771	239.71
750	767	244.14
780	764	372.88
810	764	384.22
840	764	393.82

Elapsed Time (min)	Pumping Rate (gpm)	Drawdown (ft)
870	850	394.64
900	850	397.93
925	850	402.28
934	844	169.71
935	838	137.33
936	832	137.01
937	832	131.62
939	826	128.24
940	1108	123.11
945	1108	114.71
950	1108	109.09
955	1108	106.71
960	1108	102.89
965	1108	100.46
970	1108	98.61
975	0	96.76
980	0	94.61
985	0	91.61
990	0	88.84
1000	0	86.88
1010	0	82.34
1020	0	77.05
1030	0	75.50
1040	0	72.26
1050	0	68.42
1065	0	65.94
1080	0	62.74
1095	0	55.89
1110	0	55.21
1125	0	53.89
1140	0	51.49
1155	0	48.92
1170	0	47.20
1285	0	34.46
1320	0	32.13
1350	0	28.54
1415	0	25.54
1480	0	22.29
1534	0	20.54
1605	0	17.63
1703	0	15.21
1738	0	14.29

Notes:
ft = feet
gpm = gallons per minute
min = minute

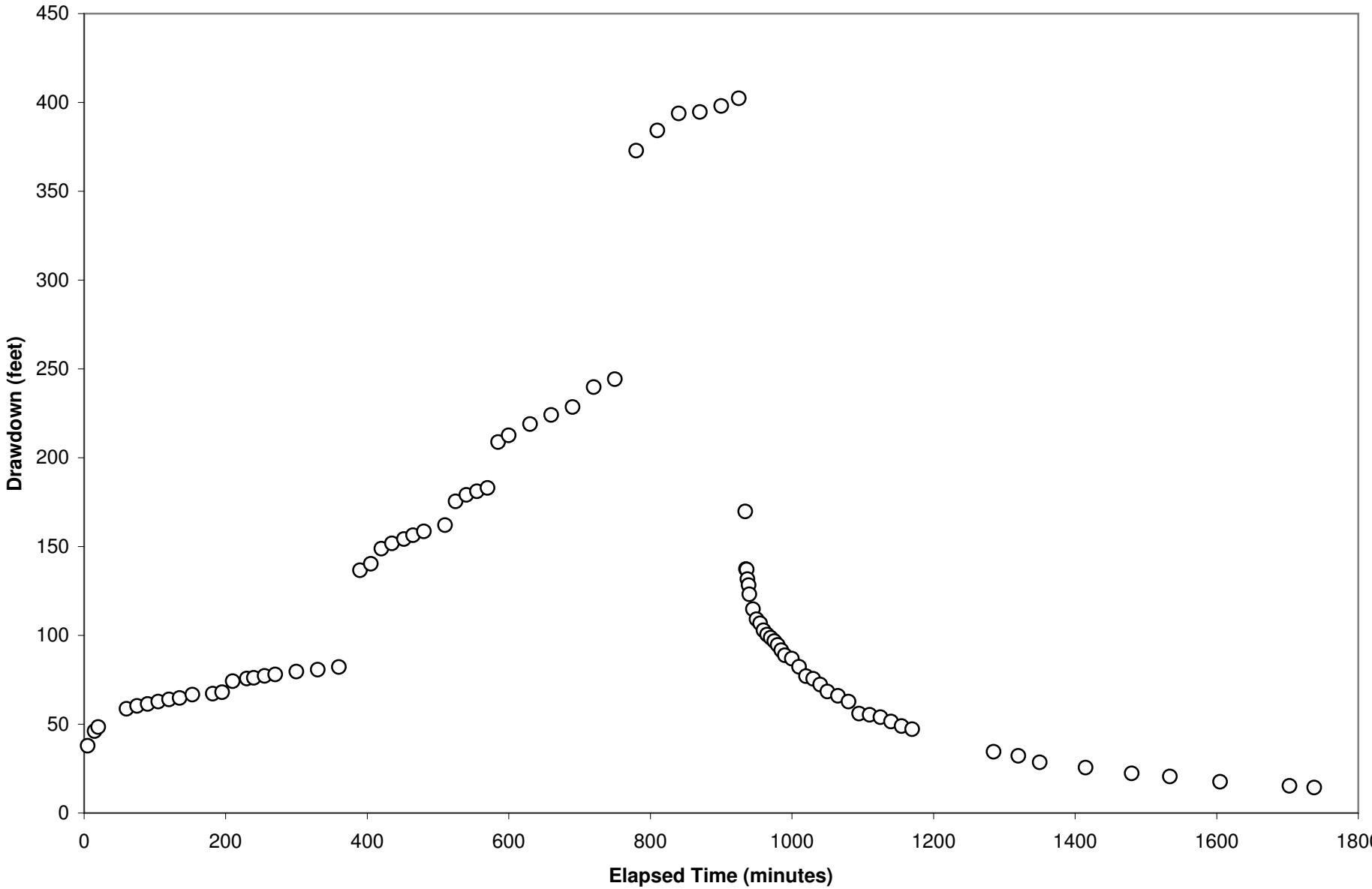

HYDRO GEO CHEM, INC.

MEASURED DRAWDOWN PROFILE FOR AWC-05

Approved	Date	Author	Date	File Name	Figure
NWH	11/13/08	NWH	11/13/08	FD1 AWC5	E.1

H:\872000\Task 2.1 Data Compilation\Task 2.1 Report\Task 2.1 Tables Figs 20090218.xls: FE1 AWC5

APPENDIX E.2

STEFFEN, ROBERTSON AND KIRSTEN (SRK) (1997) REPORT ON AQUIFER TESTS BY ERROL L. MONTGOMERY AND ASSOCIATES CONDUCTED IN 1989

Calculated By: C.Er Date: 7/8/97
Checked By: [illegible] Date: 7/8/97

CALCULATION BRIEF FOR GROUNDWATER FLOW AND TRANSPORT MODEL INPUT PARAMETERS AQUIFER TEST ANALYSIS

PURPOSE

This calculation brief was prepared to document the estimation of hydraulic conductivity values from aquifer test data collected in the Phelps Dodge Copper Queen Concentrator Tailing Storage Area (CTSA) in Bisbee, Arizona. The estimated hydraulic conductivity values are used in the groundwater flow model for the CTSA. This calculation brief provides background site information, methodology and analysis results.

BACKGROUND

The groundwater flow model includes estimates of the hydraulic conductivity for each layer specified in the model. Site-specific hydraulic conductivity values are typically obtained from analyses of aquifer test data by an appropriate analytical method.

The principal hydrogeological units of interest (e.g., contain the uppermost groundwater aquifer) at this site are Basin-Fill Deposits and Morita Formation. The groundwater model includes these units within the CTSA area. The aquifer tests were designed to obtain the hydraulic properties of these units. Aquifer testing was conducted by Errol Montgomery Associates (Montgomery) in 1989 at the following well locations:

- TM-1, TM-11 and TM-13: Completed in Basin-Fill Deposits;
- TM-16, TM-19A and TM-30: Completed in Morita Formation; and
- TM-1A, TM-29, TM-29A, and TM-29B: Completed in Basin-Fill Deposits and Morita Formation.

The location of these wells are presented in Figure 1. The well completion diagrams are included in Attachment A.

Aquifer test data were analyzed by Montgomery and are presented in the report titled "Subsurface Geology and Groundwater Hydrology Section for Phelps Dodge: Aquifer Protection Permit Application" (1990) (Attachment B).

SRK conducted an independent analysis of this aquifer test data for comparison to the Montgomery results (Table 1). The purpose of the comparison was to determine the most accurate hydraulic property values for model input. A description of methods (i.e., analytical solutions) used by SRK in the independent analysis and the corresponding results are included in Attachment C.

METHODOLOGY

A typical aquifer test involves pumping at least one well and measuring the water levels at one or more observation wells. In this case, several aquifer tests did not have corresponding drawdown readings from observation wells, therefore, drawdown in the pumping well was utilized as the observation well drawdown. To calculate the hydraulic conductivity and storage, the distance from pumping well to the observation well is considered equal to the radius of the pumping well. As a result, the radius of the well is large compared to the distance to the observation well and the pumping well should be treated as a large diameter well. This approach does not consider the well losses and turbulent flow, therefore, estimates of hydraulic conductivity and storage are likely lower than actual conditions.

The aquifer test data utilizing pumping well drawdown was analyzed by Montgomery using log-log or semi-log plots of drawdown versus time which typically generates a straight line (Attachment B). The transmissivity and storage coefficient of the aquifer can be calculated based on the slope of the straight line.

The log-log and semi-log plot methods were primarily developed for analyses of aquifer data from a confined aquifer system. However, when drawdown is less than half of the thickness of the aquifer, these plots may also be used for unconfined aquifer systems (Bouwer, 1978; page 76 and 107). The data obtained by these plots have some limitations. For example, these plots assume full well penetration into the aquifer, no delayed gravity yield and no well storage which increases the uncertainty of the data from log-log or semi-log plots.

When available, SRK utilized the drawdown data from these observation wells to obtain more accurate estimates of hydraulic properties of the aquifer. The technical approach used by SRK consisted of digitizing existing time-drawdown data from log-log graphs of

the 1989 aquifer tests. The aquifer test data was subsequently analyzed by the AQTESOLV computer program developed by Geraghty and Miller. AQTESOLV is designed to allow multiple analyses of aquifer test data for selection of the most appropriate analytical solution based on the shape of the drawdown curve, physical characteristics of the aquifer, well construction details and pumping rates. The partial well penetration, well storage effects and delayed gravity yield effects were considered by AQTESOLV whenever applicable. AQTESOLV contains the following analytical solutions which were utilized by SRK as appropriate:

ANALYTICAL SOLUTION	TYPE OF AQUIFER			
	Confined	Leaky	Unconfined	Fractured
Bouwer-Rice (slug)			X	
Cooper-Bredehoeft-Papadopulos (slug)	X			
Copper-Jacob	X		X	
Hantush		X		
Moench		X		X
Neuman			X	
Papadopulos-Cooper	X			
Theis	X		X	
Theis Recovery	X			

The aquifer tests conducted on pumping wells TM-11, TM-13, and TM-16 lacked corresponding drawdown data from observation wells. Therefore, for these wells, pumping wells were treated as observation wells. Aquifer tests conducted at the pumping wells TM-1, TM-29, and TM-30 included drawdown data from several observation wells, (i.e., TM-1A, TM-29A, TM-29B and TM-19A). For these tests, the observation well data were used to estimate the aquifer properties.

RESULTS

The aquifer test analyses results obtained for the Basin Fill Deposits and Morita formations are presented in the following sections:

Basin Fill Deposit Tests:

Three basin fill wells, TM-1, TM-11 and TM-13 were subject to aquifer testing. TM-11 and TM-13 aquifer test data lacked corresponding observation well drawdown data; as a result, the drawdown in these wells was used to estimate the aquifer properties. TM-11

and TM-13 were pumped at 15 and 32 gallons per minute (gpm), respectively. The maximum drawdown was 17.63 feet (ft) in TM-11 and 4.15 ft in TM-13 with corresponding specific capacities of 0.9 and 7.7 gpm/ft, respectively. These values indicate that the Basin Fill Deposit is permeable and has a high storage capacity. The Montgomery analyses indicated that the hydraulic conductivity values were 39 ft/day [12 meters/day (m/day)] for TM-11 and 59 ft/day (18 m/day) for TM-13 (Table 1 and Attachment B).

Well completion diagrams for TM-11 and TM-13 indicate that these wells are partially penetrating the Basin Fill Deposits (Attachment A). As a result, partial penetration effects should be included in the analyses of the pumping tests. As shown in the drawdown versus time graphs presented in Attachment C, the data exhibits a delayed yield from gravity drainage. Unfortunately, the methods developed for analyzing delayed yield (i.e. Neuman Method) cannot account for borehole effects from large-diameter wells. Any attempt to use this method will result in unrealistic estimates of storage coefficient (>1.0). Therefore, SRK used the Hantush-Jacob method developed for analyzing a leaky aquifer to account for the partial penetration and delayed gravity yield.

The aquifer test results simulated by SRK and the previous test results from Montgomery are presented in Table 1. In comparison to the Montgomery results, the hydraulic conductivity values based on the Hantush Jacob leaky aquifer method are lower for both TM-11 and TM-13. The hydraulic conductivity values obtained by SRK were 1.2 ft/day (0.37 m/day) for TM-11 and 19.1 ft/day (5.8 m/day) for TM-13.

TM-1 is a fully penetrating well completed in the Basin Fill Deposit. While pumping TM-1, drawdown was measured at observation wells TM-1A which was completed in both Basin Fill and Morita Formations. To determine the most appropriate hydraulic conductivity value for the pump test data for TM-1, Method 1, Specific Capacity Equation and Method 2, AQTESOLV were compared. The details of these two methods and corresponding results follow.

Method 1: Specific Capacity Equation

Transmissivity is obtained from specific capacity equation:

$$Q/s = T/1500$$

where,

Q/s: Specific capacity of the fully penetrating pumping well in gallons per minute/foot (gpm/ft)

s: Drawdown in the well, in feet

T: Transmissivity, in gallons per day/foot (gpd/ft)

Q/s= 20/9.1 =2.2 gpm/ft

so,

T = 2.2 X 1500= 3,300 gpd/ft =442.2 ft^2/day

Saturated Thickness = 41 ft

Therefore,

hydraulic conductivity is

K= T / Saturated Thickness = 442.2 /41 =10.8 ft/day = 3.3 m/day

Method 2: AQTESOLV Method

The results of AQTESOLV by the Leaky Moench Method are presented in Attachment C.

The analysis yield a transmissivity (T) value of 0.32 ft^2/min= 461 ft^2/day.

From this value, hydraulic conductivity (K) could be calculated as,

K= T / Thickness = 461/41= 11 ft/day = 3.4 m/day

The analyses of the data by both methods provided comparable results, however, the hydraulic conductivity values are smaller than the values obtained by Montgomery (Table 1).

Morita Formation Tests:

Pump tests were conducted for well TM-30 and the drawdown was recorded for observation well TM-19A. Pump tests were also conducted for well TM-29 and the drawdown was recorded for observation wells TM-29A and TM-29B. Although TM-29A and TM-29B were completed in both Basin Fill and Morita formations, the drawdown data from these observation wells were utilized to estimate the hydraulic properties of the

Morita Formation. Drawdown from TM-29A and TM-29B was assumed to be most representative of the Morita Formation due to the limited saturation of the Basin Fill. A description of methods and associated results from the aquifer tests at the above wells are presented in Attachment C.

Analyses of drawdown from TM-19A was completed by using the Leaky Hantush Method. The estimated transmissivity (T) was approximately 1,167 ft^2/day. Since the formation thickness at this well location is approximately 200 feet, hydraulic conductivity (K) =T/200 =1167/200= 5.8 ft/day =1.8 m/day (Table 1).

Drawdown data for observation wells TM-29A and TM-29B fit the Moench Fracture-Slab Model. This model assumes horizontal flow through fractures separated by blocks of porous rock within a confined aquifer. Flow through the porous blocks is vertical and is derived from storage within the blocks. The results indicate that hydraulic conductivity is 1.3 ft/day (0.4 m/day) for TM-29A and 1.75 ft/day (0.5 m/day)for TM-29B.

The analyses of pump test data from TM-16 by the Pappadopulos-Cooper Method indicate that transmissivity (T) is 0.15 ft^2/min=216 ft^2/day. The approximate thickness=100 feet and as a result, hydraulic conductivity (K) = T/Thickness = 216/100 = 2.16 ft/day = 0.65 m/day (Table 1).

ASSUMPTIONS

The assumptions for AQTESOLV methods that were used to analyze the aquifer test data are included in Attachment C.

CONCLUSIONS

The results of the SRK independent analyses of the pumping test data indicate that the lack of drawdown data from observation wells in the Basin Fill Deposits placed constraints on selecting the most appropriate analytical method. SRK found it necessary to analyze the aquifer data by numerous AQTESOLV methods due to the variety of aquifer conditions and the lack of observation well data. Therefore, the hydraulic conductivity values obtained by SRK for the Basin Fill Deposits were lower than the results obtained by Montgomery.

Aquifer tests conducted on Morita Formation wells had sufficient observation well data and therefore, the results obtained by SRK and Montgomery are more comparable.

As indicated on Table 1, the average hydraulic conductivity values obtained by SRK are 10.4 ft/day(3.2 m/day) for the Basin Fill (i.e., wells TM-11 and TM-30), 5.8 ft/day (1.8 m/day) for the Morita Formation west of the fault (i.e., well TM-30) and 1.6 ft/day (0.5 m/day) for the Morita Formation east of the fault (i.e., TM-16 and TM-29). These results indicate that the Basin Fill deposits appear to be more permeable than the Morita Formation. Also, within the CTSA, the Morita Formation is less permeable on the east side of the fault than on the west. The summary and the comparisons of the hydraulic conductivity values are presented in Table 1.

The hydraulic conductivity values from Table 1 were utilized to calibrate the groundwater flow model developed for the CTSA. During model calibration, adjustments to these values were made to match the model simulated groundwater levels to the field-measured levels. The hydraulic conductivity values for the calibrated model were as follows:

Basin Fill:	9.8 ft/day (3.0 m/day)
Morita Formation - West of the Fault:	4.6 ft/day (1.4 m/day)
Morita Formation - East of the Fault:	0.03 ft/day (0.01 m/day).

Calculated By: C.E Date: 7/8/97
Checked By: DB Date: 7/8/97

TABLE 1
Comparison of Aquifer Test Data Completed by Montgomery/SGC and SRK

	Montgomery/SGC				SRK		
	Transmissivity (T)	Saturated Thickness	Hydraulic Conductivity (K)		Saturated Thickness	Hydraulic Conductivity (K)	
Well Number	(gallons/day/foot)	(feet)	(gallons/day/ft^2)	(feet/day)	(feet)	(gallons/day/ft^2)	(feet/day)
BASIN FILL DEPOSITS							
TM-11	15,000	51	290	39	285	9	1.2
TM-13	21,000	48	440	59	175	143	19.1
BASIN-FILL/MORITA FORMATION:							
TM-1	6,700	41	160	21.4	41	87	11
TM-1A	8,400	41	200	26.8	--	--	--
TM-29	2,300	49	50	6.7	100	--	--
TM-29A	2,400	75	30	4.0	--	10	1.3
TM-29B	2,200	75	30	4.0	--	13	1.8
MORITA FORMATION - WEST OF FAULT:							
TM-30	13,000	145	90	12.0	200	--	--
TM-30A	1,000	145	10	1.3	--	--	--
TM-19A	9,900	110	90	12.0	--	43	5.8
TM-38	18,000	190	90	12.0	--	--	--
MORITA FORMATION - EAST OF FAULT:							
TM-16	400	32	10	1.3	100	16	2.2

DON LUIS

HUACHUCA TERRACE

BRIGGS SEWAGE DISPOSAL

NORTH TAILING IMPOUNDMENT

SOUTH TAILING IMPOUNDMENT

WARREN SEWAGE DISPOSAL

FORMER EVAPORATION POND

BISBEE LANDFILL

BISBEE MUNICIPAL AIRPORT

SAN JOSE

SAN JOSE SEWAGE DISPOSAL

IRRIGATION AREA

BISBEE JUNCTION

PURDY LANE

GREENBRUSH DRAW

NACO

GL-3

GL-1

TM-3

TM-27

BF-1

TM-2

TM-10

TM-7

BF-2

TM-4

TM-29
TM-29A
TM-29B

TM-15

TM-8

TM-1

TM-37

TM-14

TM-13

TM-16

TM-38

TM-30

TM-39

TM-19

TM-11

TM-17

TM-6

TM-12

TM-5

LEGEND:

TM-6 ● WELL LOCATION AND DESIGNATION

TM-4 ○ ABANDONED WELL LOCATION AND DESIGNATION

FAULT, DASHED WHERE INFERRED

N

3000 1500 0 3000

SCALE IN FEET

STEFFEN ROBERTSON & KIRSTEN (U.S.)
Consulting Engineers & Scientists

PROJECT NO.	DATE	REVISION
69506.2062	1/97	A

FIGURE 1

SITE LAYOUT
CONCENTRATOR TAILINGS STORAGE AREA

• SIA_#2 • M:\BISBEE\69506\2062\01-97\FIG1.DWG • JAN 06, 1997 • 9:09:46 AM •

Calculated By: CE Date: 7/8/97
Checked By: [illegible] Date: 7/8/97

Monitor Well Completion Data

Well ID	Location (USGS Coord.)	Form. Type	Surface Elev. (ft)	Well Total Depth (ft)	Screen Int. (ft)	Formation Intervals (ft)			
						Other	Basin	Morita	Glance
GL-1	D(23-24) 34bda	G	4,915.0	833	768-808	0-58	58-230	-	230-833
GL-3	D(23-24) 34bbb	G	4,907.7	825	780-820	-	0-175	-	175-825
M-1	D(23-24) 33dab	G	4,850.6	605	560-600	-	0-185	185-280	280-600
BF-1	D(24-24) 04aaa	MB	4,815.5	400	325-385	-	0-350	350-380	380-400
BF-2	D(24-24) 14bdd	B	4,745.0	326	265-326	-	0-326	-	-
TM-1	D(24-24) 09aab	B	4,714.5	265	215-265	-	0-265	-	-
TM-1A	D(24-24) 09aab	MB	4,712.4	265	204-265	-	0-217	217-265	-
TM-1B	D(24-24) 09aab	MB	4,710.8	265	204-265	-	0-211	211-265	-
TM-2	D(24-24) 04aac	B	4,791.7	640	280-360	-	0-365	365-640	-
TM-2A	D(24-24) 04aac	G	4,791.0	925	825-925	-	0-345	345-680	680-925
TM-3	D(23-24) 35bba	G	4,880.6	200	150-200	-	0-32	-	32-200
TM-4	D(24-24) 02bcc	G	4,770.4	175	125-175	-	0-75	-	75-175
TM-5	D(24-24) 21aba	B	4,598.1	160	120-160	-	0-160	-	-
TM-6	D(24-24) 14bcc	M	4,690.2	200	150-200	-	0-15	15-200	-
TM-7	D(24-24) 04bbd	M	4,766.2	350	259-349	-	0-195	195-350	-
TM-8	D(24-24) 01ccc	G	4,710.5	820	757-817	-	0-80	-	80-820
TM-9	D(23-24) 33bca	G	4,889.1	940	870-930	-	0-174	174-410	410-940
TM-10	D(24-24) 05bac	M	4,741.2	290	240-290	-	0-185	185-290	-
TM-11	D(24-24) 18aab	B	4,573.1	160	99-160	-	0-160	-	-
TM-12	D(24-24) 20bbd	B	4,589.4	175	121-171	-	0-175	-	-
TM-13	D(24-24) 08bcc	B	4,617.3	200	140-200	-	0-200	-	-
TM-14	D(24-24) 07bcb	B	4,626.2	215	165-215	-	0-215	-	-
TM-15	D(24-24) 06bcc	M	4,711.7	325	260-320	-	0-220	220-325	-
TM-16	D(24-24) 10acd	M	4,701.1	115	65-115	-	0-40	40-115	-
TM-17	D(24-24) 16aca	O	4,631.0	200	150-200	70-200	0-70	-	-
TM-18	D(23-24) 21cdd	O	5,140.6	788	680-787.5	0-787.5	-	-	-
TM-19	D(24-24) 08dac	B	4,626.9	210	149-210	-	0-210	-	-
TM-19	D(24-24) 08ddc	M	4,627.3	700	585-695	-	0-535	535-700	-
TM-20	D(24-24) 22bda	O	5,182.1	625	20-625	0-625	-	-	-
TM-21	D(23-24) 22cda	O	5,153.4	630	20-630	0-630	-	-	-
TM-22	D(24-24) 27bad	O	5,077.1	1,000	900-1000	0-1000	-	-	-
TM-23	D(24-24) 27bdd	MB	4,961.5	220	155-215	-	0-169	169-220	-
TM-24	D(24-24) 27bdd	G	4,910.0	106	44-105	0-19	19-33	-	33-106
TM-25	D(23-24) 34baa	-	4,947.8	805	0	0-58	58-240	-	240-805
TM-26	D(23-24) 34cda	-	4,917.2	800	0	0-118	118-250	-	250-800
TM-27	D(23-24) 33dbc	M	4,840.7	410	304-367	-	0-239	239-410	-
TM-28	D(23-24) 35ccb	GB	4,813.3	140	55-140	-	0-60	-	60-140
TM-29	D(24-24) 03caa	MB	4,759.6	140	85-140	-	0-95	95-140	-
TM-29	D(24-24) 03cab	MB	4,758.1	165	85-165	-	0-99	99-165	-
TM-29B	D(24-24) 03cab	MB	4,757.6	165	85-165	-	0-106	106-165	-
TM-30	D(24-24) 08dad	M	4,635.9	700	555-700	-	0-520	520-700	-
TM-30	D(24-24) 08dac	M	4,636.9	700	555-700	-	0-465	465-700	-
TM-30B	D(24-24) 08ddc	B	4,636.7	210	150-210	-	0-210	-	-
TM-32	D(23-24) 28add	GB	4,991.9	293	98-293	-	0-188	-	188-270
TM-33	D(23-24) 28add	G	4,903.6	500	439-500	-	0-188	-	188-500
TM-35	D(23-24) 28add	M	4,898.9	380	249-310	-	0-21	21-380	-
TM-36	D(23-24) 28add	O	5,079.1	660	610-660	59-660	0-59	-	-
TM-37	D(24-24) 09bbc	MG	4,670.9	700	480-700	-	0-451	451-638	638-700
TM-38	D(24-24) 09caa	M	4,668.0	700	510-700	-	0-476	476-700	-
TM-39	D(24-24) 09caa	M	4,671.5	424	210-424	-	0-158	158-424	-

G: Glance Formation
M: Morita Formation
B: Basin Fill Deposits
MB: Morita and Basin Fill
MG: Morita and Glance
GB: Glance and Basin Fill
O: Older Bedrocks

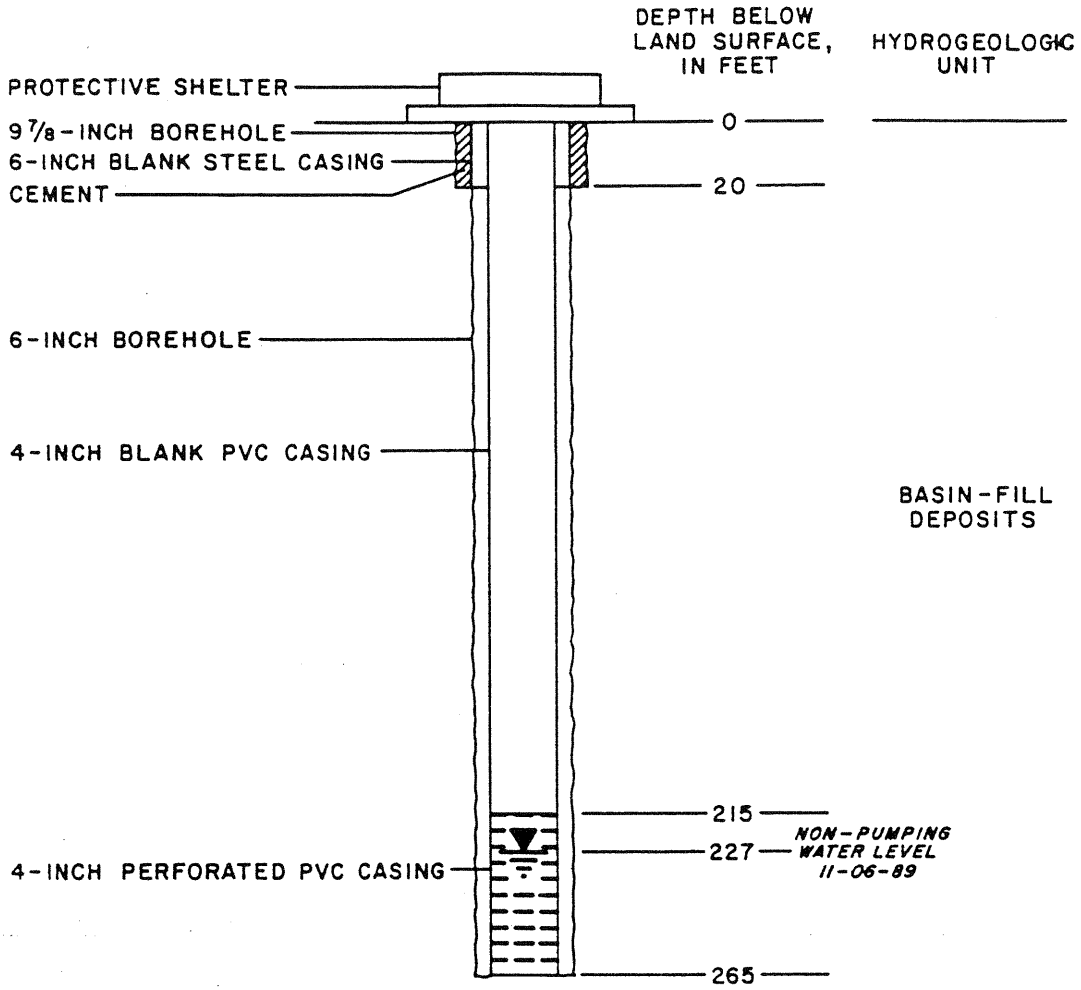

FIGURE B-1. SCHEMATIC DIAGRAM OF WELL CONSTRUCTION FOR MONITOR WELL (D-24-24)9aabl [TM-1]

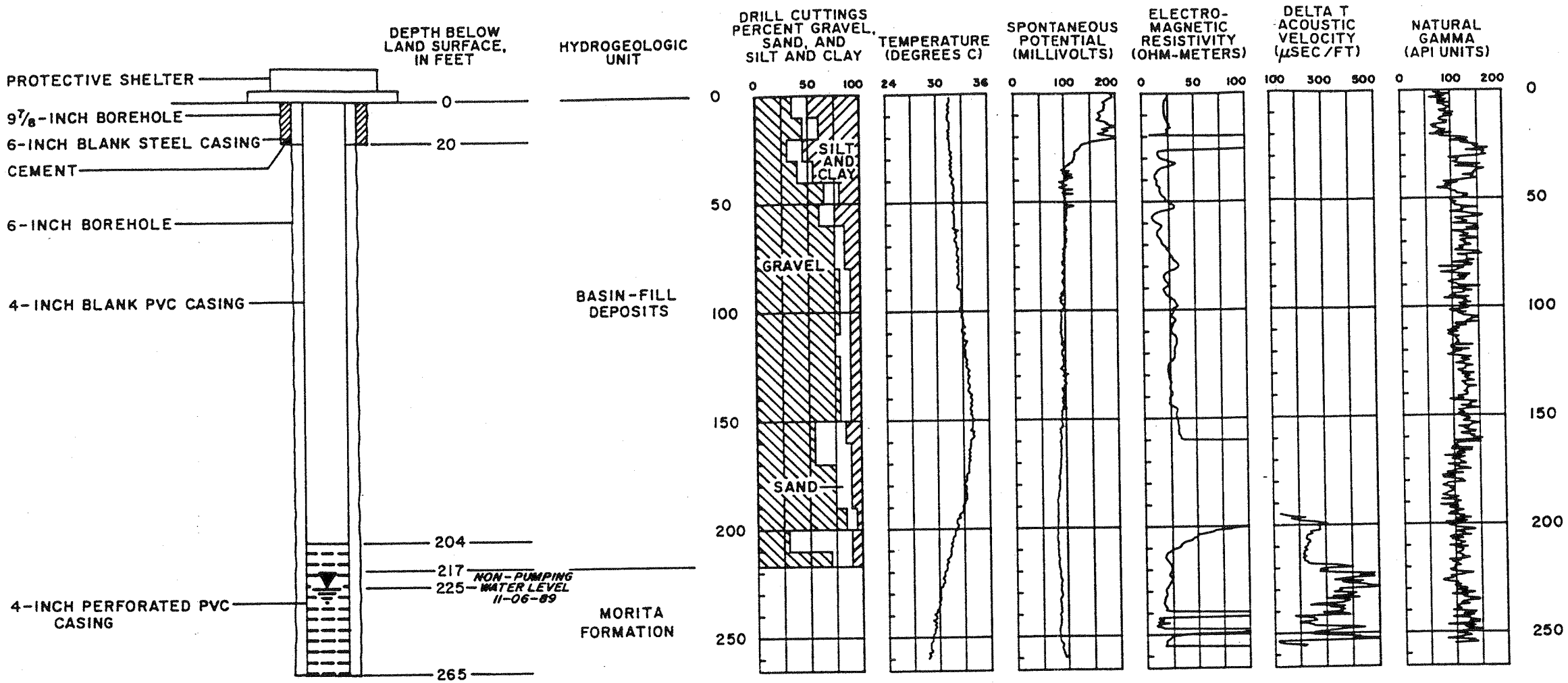

FIGURE B-15. SCHEMATIC DIAGRAM OF WELL CONSTRUCTION, DRILL CUTTINGS LOG, AND BOREHOLE GEOPHYSICAL LOGS FOR PIEZOMETER WELL (D-24-24)9aab2 [TM-1A]

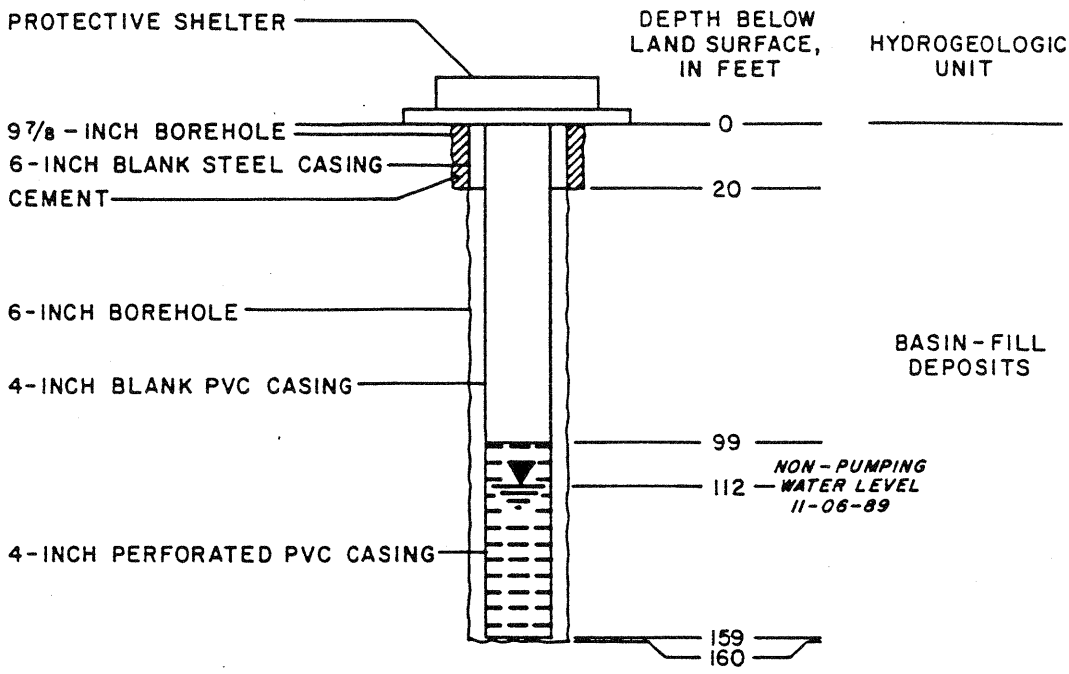

FIGURE B-4. SCHEMATIC DIAGRAM OF WELL CONSTRUCTION FOR MONITOR WELL (D-24-24) 18aab [TM-11]

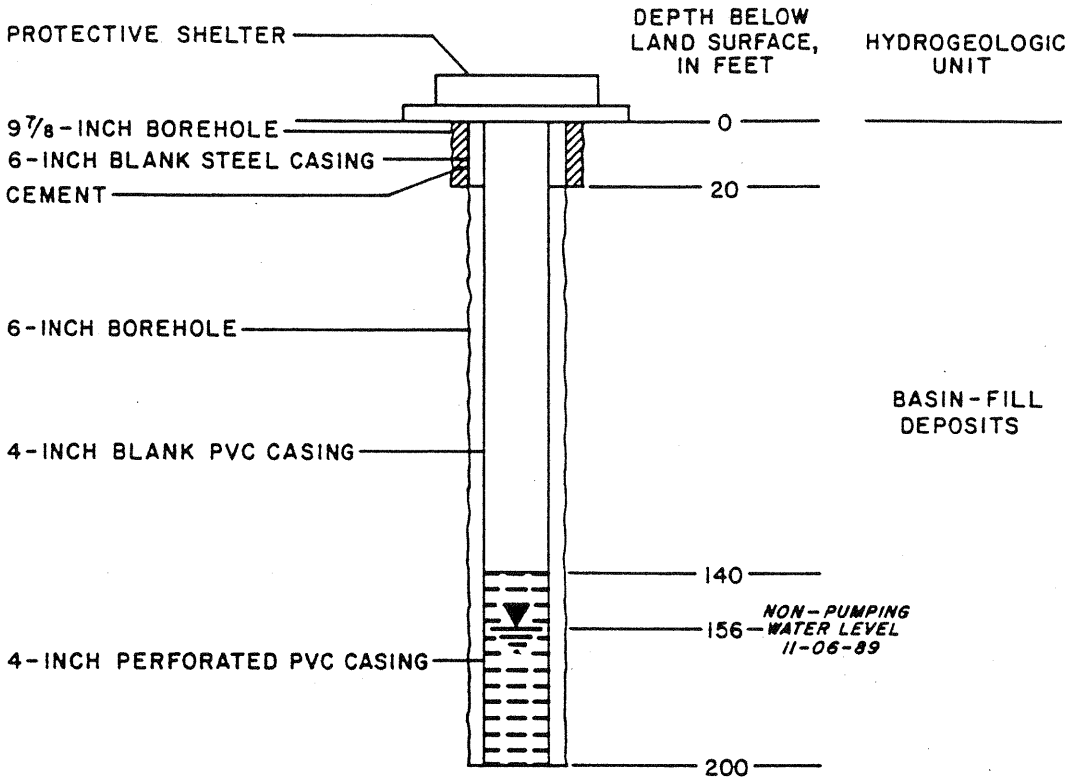

FIGURE B-6. SCHEMATIC DIAGRAM OF WELL CONSTRUCTION FOR MONITOR WELL (D-24-24) 8bcc [TM-13]

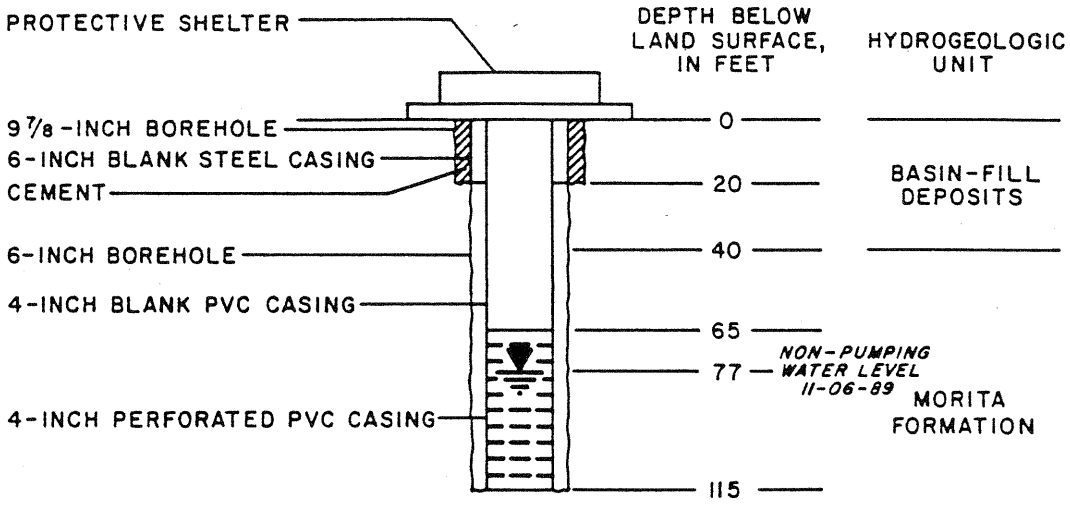

FIGURE B-21. SCHEMATIC DIAGRAM OF WELL CONSTRUCTION FOR MONITOR WELL (D-24-24)10acd [TM-16]

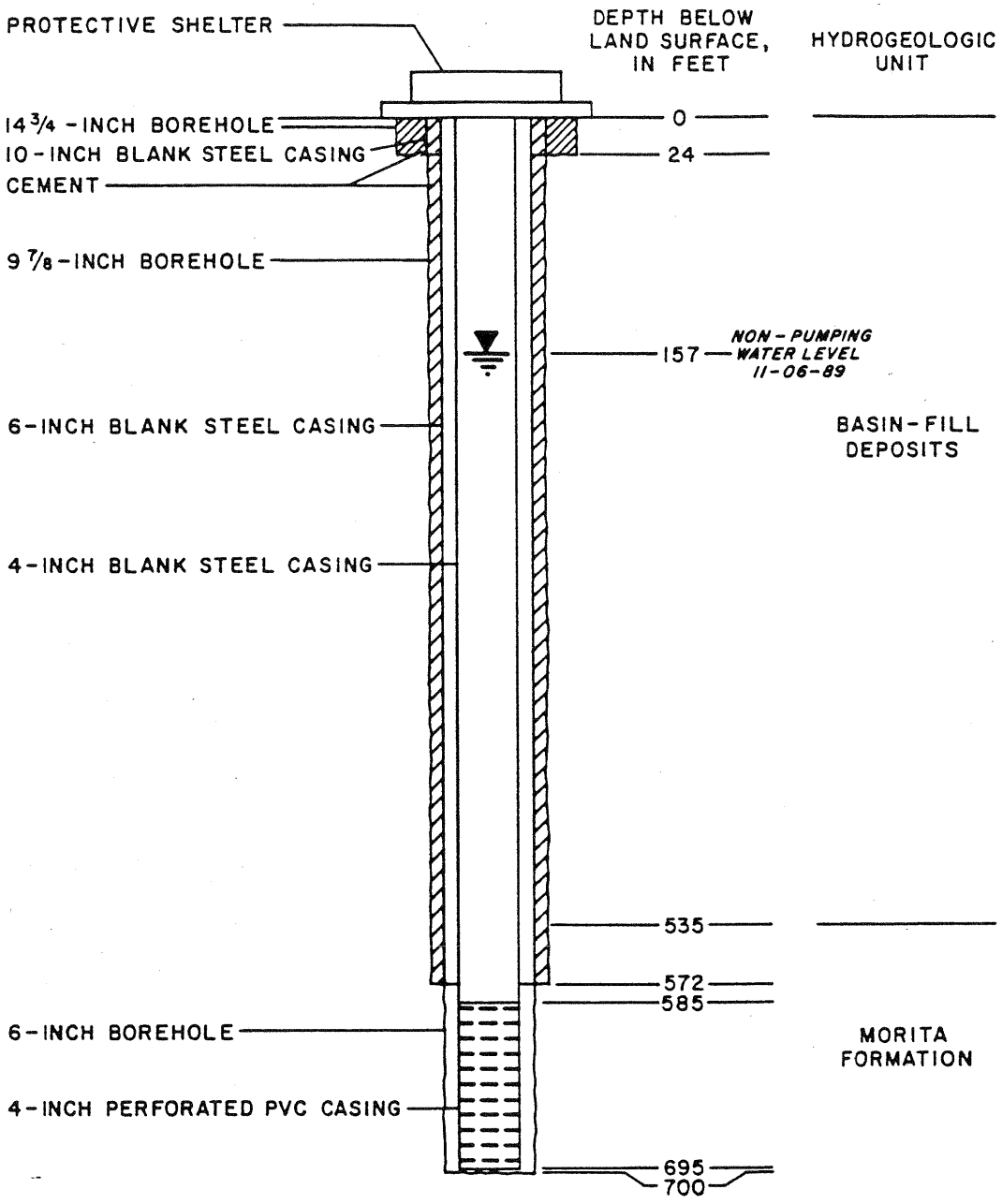

FIGURE B-22. SCHEMATIC DIAGRAM OF WELL CONSTRUCTION FOR MONITOR WELL (D-24-24)8ddc1[TM-19A]

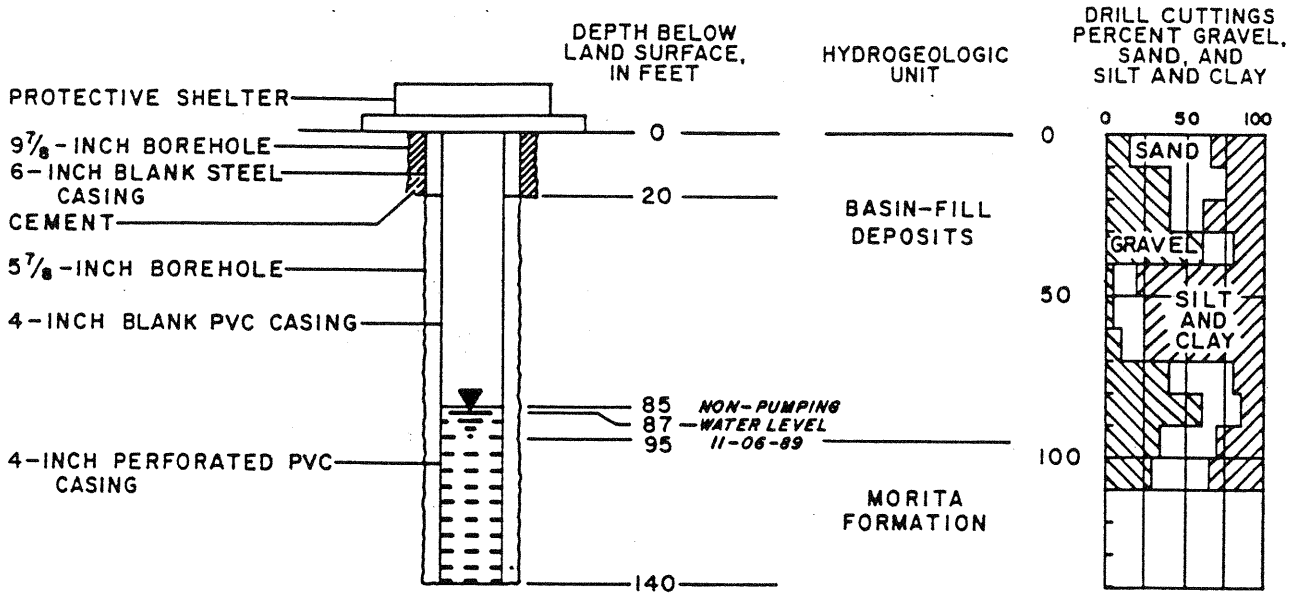

FIGURE B-12. SCHEMATIC DIAGRAM OF WELL CONSTRUCTION AND DRILL CUTTINGS LOG FOR MONITOR WELL (D-24-24) 3caa [TM-29]

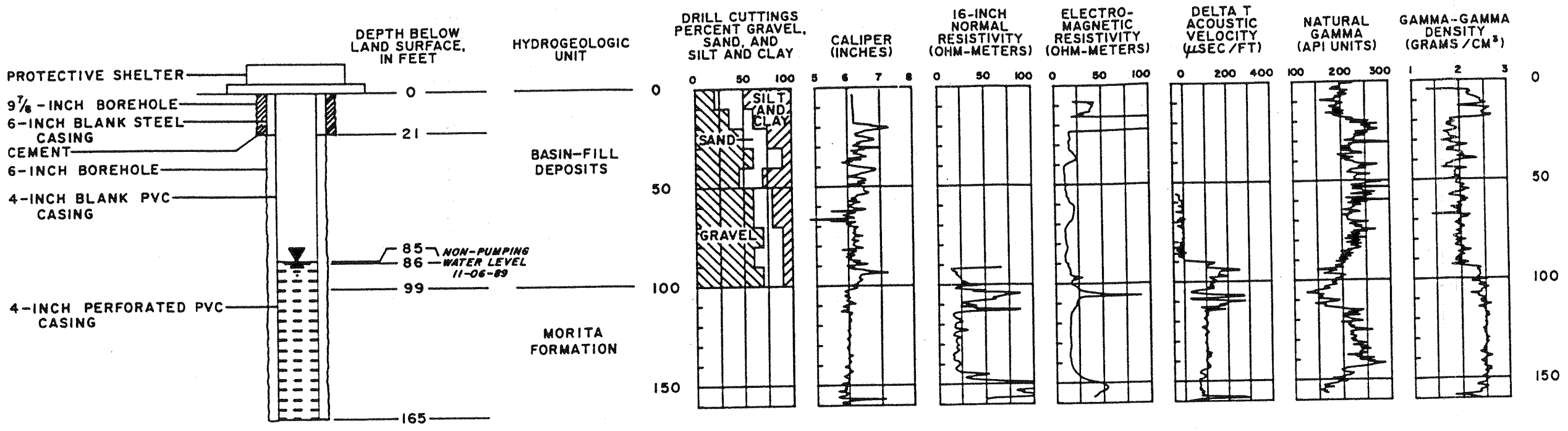

FIGURE B-13. SCHEMATIC DIAGRAM OF WELL CONSTRUCTION, DRILL CUTTINGS LOG, AND BOREHOLE GEOPHYSICAL LOGS FOR PIEZOMETER WELL (D-24-24)3cabl [TM-29A]

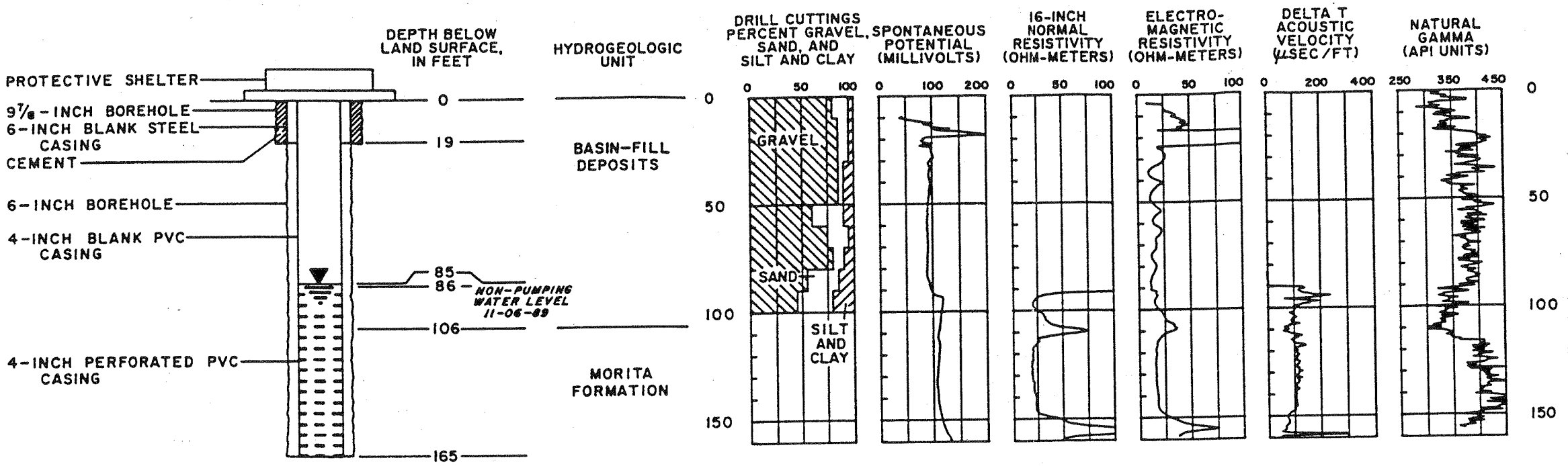

FIGURE B-14. SCHEMATIC DIAGRAM OF WELL CONSTRUCTION, DRILL CUTTINGS LOG, AND BOREHOLE GEOPHYSICAL LOGS FOR PIEZOMETER WELL (D-24-24)3cab2 [TM-29B]

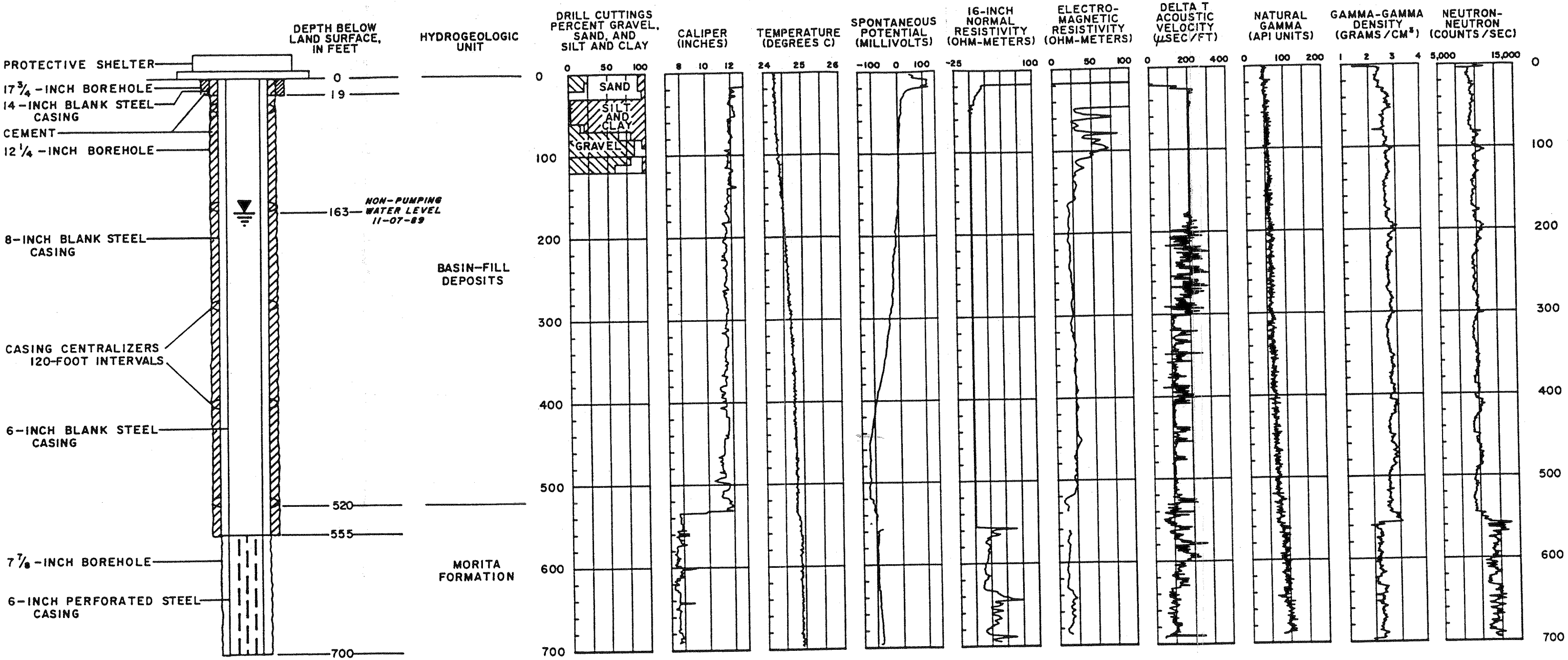

FIGURE B-24. SCHEMATIC DIAGRAM OF WELL CONSTRUCTION, DRILL CUTTINGS LOG, AND BOREHOLE GEOPHYSICAL LOGS FOR PIEZOMETER WELL (D-24-24) 8dad [TM-30]

ATTACHMENT B

TABLE 3. SUMMARY OF HYDROLOGIC DATA FROM PUMPING TESTS FOR PHASE I AND PHASE II MONITOR WELLS
COPPER QUEEN PROJECT, COCHISE COUNTY, ARIZONA

WELL NUMBER	DATE PUMPING TEST STARTED	PUMPING PERIOD (hours)	AVERAGE PUMPING RATE (gpm)[a]	PRE-PUMPING WATER LEVEL (feet below measuring point)	MAXIMUM WATER LEVEL DRAWDOWN DURING PUMPING PERIOD (feet)	SPECIFIC CAPACITY (gpm/ft)[b]	AVERAGE TEMPERATURE OF PUMPED WATER (°C)[c]	AVERAGE SPECIFIC ELECTRICAL CONDUCTANCE (µmho/cm)[d]	AVERAGE pH OF PUMPED WATER
BASIN-FILL DEPOSITS									
(D-24-24)18aab[TH-11]	08-16-89	12	15	111.39	17.63	0.9	21	380	8.0
(D-24-24)8bcc[TH-13]	08-19-89	12	32	155.53	4.15	7.7	21	990	7.4
BASIN-FILL DEPOSITS AND MORITA FORMATION									
(D-24-24)9aab1[TH-1]	10-09-89	48	20	226.57	9.10	2.2	19	2,300	6.9
(D-24-24)3caa[TH-29]	08-28-89	48	20	92.10	18.33	1.1	20	5,200	6.4
MORITA FORMATION									
(D-24-24)10acd[TH-16]	08-22-89	8	21	85.27	10.42	2.0	21	1,200	7.2
(D-24-24)8dad[TH-30]	10-17-89	120	59	162.37	158.29	0.4	23	510	7.6
(D-24-24)9caa[TH-38]	11-01-89	24	95	187.48	7.36	12.9	22	1,400	7.3
MORITA FORMATION AND GLANCE CONGLOMERATE									
(D-24-24)9bbc[TH-37]	11-05-89	24	59	191.76	162.41	0.4	23	420	7.6

[a] gpm - Gallons per minute

[b] gpm/ft - Gallons per minute per foot of drawdown

[c] °C - Degrees Celsius

[d] µmho/cm - Micromhos per centimeter

TABLE 4. SUMMARY OF AQUIFER PARAMETERS FROM PUMPING TESTS FOR PHASE I AND PHASE II MONITOR AND PIEZOMETER WELLS COPPER QUEEN PROJECT, COCHISE COUNTY, ARIZONA

WELL NUMBER	DRAWDOWN PERIOD: SEMI-LOG GRAPHICAL PROCEDURE TRANSMISSIVITY[a]	DRAWDOWN PERIOD: SEMI-LOG GRAPHICAL PROCEDURE STORAGE COEFFICIENT[b]	DRAWDOWN PERIOD: LOG-LOG GRAPHICAL PROCEDURE TRANSMISSIVITY[a]	DRAWDOWN PERIOD: LOG-LOG GRAPHICAL PROCEDURE STORAGE COEFFICIENT[b]	RECOVERY PERIOD: SEMI-LOG GRAPHICAL PROCEDURE TRANSMISSIVITY[a]
BASIN-FILL DEPOSITS					
(D-24-24)18aab[TM-11]	13,000	---	---	---	15,000
(D-24-24)8bcc[TM-13]	14,000	---	13,000	---	21,000
BASIN-FILL DEPOSITS AND MORITA FORMATION					
(D-24-24)9aab1[TM-1]	3,100	---	4,900	---	11,000 6,700
(D-24-24)9aab2[TM-1A]	3,200	0.09	3,000	0.01	21,000 8,400
(D-24-24)9aab3[TM-1B][c]	---	---	---	---	---
(D-24-24)3caa[TM-29]	2,100 800	--- ---	900 1,600	--- ---	2,300
(D-24-24)3cab1[TM-29A]	2,100 700	0.02×10^{-4} 5×10^{-4}	1,000 1,800	0.3×10^{-4} 0.05×10^{-4}	2,400
(D-24-24)3cab2[TM-29B]	2,500 700	0.03×10^{-4} 5×10^{-4}	1,500 2,300	1×10^{-4} 0.06×10^{-4}	2,200
MORITA FORMATION					
(D-24-24)10acd[TM-16]	---	---	---	---	400
(D-24-24)8dad[TM-30]	---	---	---	---	13,000
(D-24-24)8dac2[TM-30A]	1,100 1,000	10×10^{-4} 20×10^{-4}	4,200 1,300 1,100	0.01 0.01 0.01	1,000

TABLE 4. SUMMARY OF AQUIFER PARAMETERS FROM PUMPING TESTS FOR PHASE I AND PHASE II MONITOR AND PIEZOMETER WELLS COPPER QUEEN PROJECT, COCHISE COUNTY, ARIZONA

	DRAWDOWN PERIOD				RECOVERY PERIOD
	SEMI-LOG .....GRAPHICAL PROCEDURE.....		LOG-LOG .....GRAPHICAL PROCEDURE.....		SEMI-LOG GRAPHICAL PROCEDURE
WELL NUMBER	TRANSMISSIVITY[a]	STORAGE COEFFICIENT[b]	TRANSMISSIVITY[a]	STORAGE COEFFICIENT[b]	TRANSMISSIVITY[a]
(D-24-24)8ddc1[TM-19A]	9,100 18,000	0.7×10^{-4} 0.02×10^{-4}	7,800	1×10^{-4}	9,900
(D-24-24)8dac1[TM-30B][c]	---	---	---	---	---
(D-24-24)8ddc2[TM-19][c]	---	---	---	---	---
(D-24-24)9caa[TM-38]	16,000	---	18,000 21,000	---	18,000 60,000 75,000
MORITA FORMATION AND GLANCE CONGLOMERATE					
(D-24-24)9bbc[TM-37]	---	---	---	---	8,500 36,000

[a] Gallons per day per foot width of aquifer at 1:1 hydraulic gradient.

[b] Dimensionless; ratio of volume of water released per unit surface area of aquifer per unit decline in head.

[c] Water level response not sufficient for determination of aquifer parameters.

TABLE 5. SUMMARY OF REPRESENTATIVE TRANSMISSIVITY AND AVERAGE HYDRAULIC CONDUCTIVITY FROM PUMPING TESTS FOR PHASE I AND PHASE II MONITOR AND PIEZOMETER WELLS COPPER QUEEN PROJECT, COCHISE COUNTY, ARIZONA

WELL NUMBER	REPRESENTATIVE TRANSMISSIVITY[a]	PERFORATED SATURATED THICKNESS[b]	REPRESENTATIVE AVERAGE HYDRAULIC CONDUCTIVITY[c]
BASIN-FILL DEPOSITS			
(D-24-24)18aab[TM-11]	15,000	51	290
(D-24-24)8bcc[TM-13]	21,000	48	440
BASIN-FILL DEPOSITS AND MORITA FORMATION			
(D-24-24)9aab1[TM-1]	6,700	41	160
(D-24-24)9aab2[TM-1A]	8,400	41	200
(D-24-24)9aab3[TM-1B][d]	---	---	---
(D-24-24)3caa[TM-29]	2,300	49	50
(D-24-24)3cab1[TM-29A]	2,400	75	30
(D-24-24)3cab2[TM-29B]	2,200	75	30
MORITA FORMATION			
(D-24-24)10acd[TM-16]	400	32	10
(D-24-24)8dad[TM-30]	13,000	145	90
(D-24-24)8dac2[TM-30A]	1,000	145	10
(D-24-24)8ddc1[TM-19A]	9,900	110	90
(D-24-24)8dac1[TM-30B][d]	---	---	---
(D-24-24)8ddc2[TM-19][d]	---	---	---
(D-24-24)9caa[TM-38]	18,000	190	90
MORITA FORMATION AND GLANCE CONGLOMERATE			
(D-24-24)9bbc[TM-37]	8,500	220	40

[a] Gallons per day per foot width of aquifer at 1:1 hydraulic gradient.

[b] Feet

[c] Gallons per day per square foot of aquifer at 1:1 hydraulic gradient.

[d] Water level response not sufficient for determination of aquifer parameters.

APPENDIX E

CONTENTS

	Figure
PUMPED WELL (D-24-24)18aab[TM-11]	
DRAWDOWN GRAPH	E-1
LOG-LOG DRAWDOWN GRAPH	E-2
RECOVERY GRAPH	E-3
PUMPED WELL (D-24-24)8bcc[TM-13]	
DRAWDOWN GRAPH	E-4
LOG-LOG DRAWDOWN GRAPH	E-5
RECOVERY GRAPH	E-6
PUMPED WELL (D-24-24)9aab1[TM-1]	
DRAWDOWN GRAPH	E-7
LOG-LOG DRAWDOWN GRAPH	E-8
RECOVERY GRAPH	E-9
OBSERVATION WELL (D-24-24)9aab2[TM-1A]	
DRAWDOWN GRAPH	E-10
LOG-LOG DRAWDOWN GRAPH	E-11
RECOVERY GRAPH	E-12
OBSERVATION WELL (D-24-24)9aab3[TM-1B]	
DRAWDOWN GRAPH	E-13
RECOVERY GRAPH	E-14
PUMPED WELL (D-24-24)3caa[TM-29]	
DRAWDOWN GRAPH	E-15
LOG-LOG DRAWDOWN GRAPH	E-16
RECOVERY GRAPH	E-17
OBSERVATION WELL (D-24-24)3cab1[TM-29A]	
DRAWDOWN GRAPH	E-18
LOG-LOG DRAWDOWN GRAPH	E-19
RECOVERY GRAPH	E-20
OBSERVATION WELL (D-24-24)3cab2[TM-29B]	
DRAWDOWN GRAPH	E-21
LOG-LOG DRAWDOWN GRAPH	E-22
RECOVERY GRAPH	E-23
PUMPED WELL (D-24-24)10acd[TM-16]	
DRAWDOWN GRAPH	E-24
LOG-LOG DRAWDOWN GRAPH	E-25
RECOVERY GRAPH	E-26

CONTENTS - continued

	Figure
PUMPED WELL (D-24-24)8dad[TM-30]	
DRAWDOWN GRAPH	E-27
LOG-LOG DRAWDOWN GRAPH	E-28
RECOVERY GRAPH	E-29
OBSERVATION WELL (D-24-24)8dac2[TM-30A]	
DRAWDOWN GRAPH	E-30
LOG-LOG DRAWDOWN GRAPH	E-31
RECOVERY GRAPH	E-32
OBSERVATION WELL (D-24-24)8ddc1[TM-19A]	
DRAWDOWN GRAPH	E-33
LOG-LOG DRAWDOWN GRAPH	E-34
RECOVERY GRAPH	E-35
OBSERVATION WELL (D-24-24)8dac1[TM-30B]	
DRAWDOWN GRAPH	E-36
RECOVERY GRAPH	E-37
OBSERVATION WELL (D-24-24)8ddc2[TM-19]	
DRAWDOWN GRAPH	E-38
RECOVERY GRAPH	E-39
PUMPED WELL (D-24-24)9caa[TM-38]	
DRAWDOWN GRAPH	E-40
LOG-LOG DRAWDOWN GRAPH	E-41
RECOVERY GRAPH	E-42
PUMPED WELL (D-24-24)9bbc[TM-37]	
DRAWDOWN GRAPH	E-43
LOG-LOG DRAWDOWN GRAPH	E-44
RECOVERY GRAPH	E-45

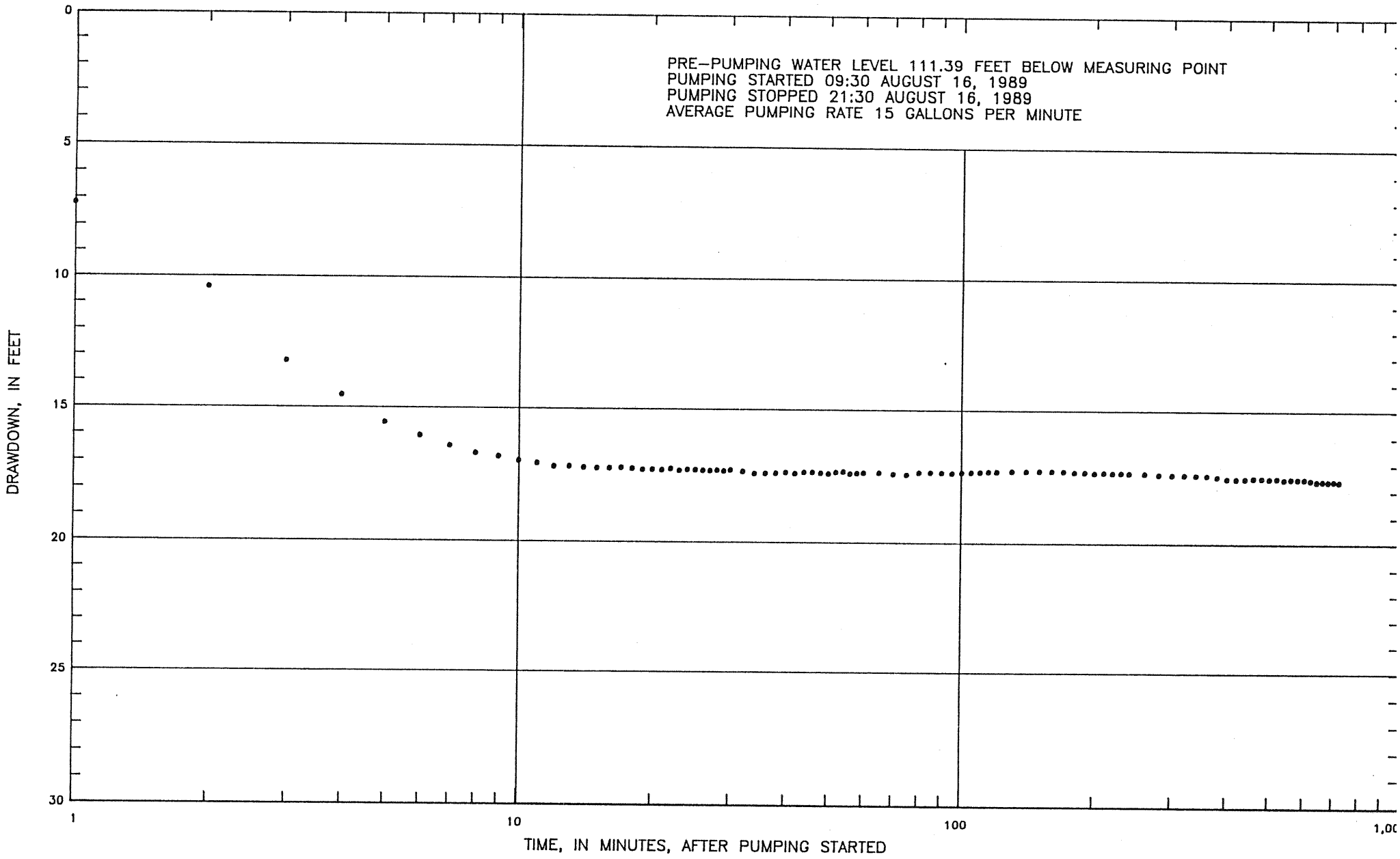

FIGURE E–1. DRAWDOWN GRAPH FOR PUMPED WELL (D–24–24)18aab[TM–11]

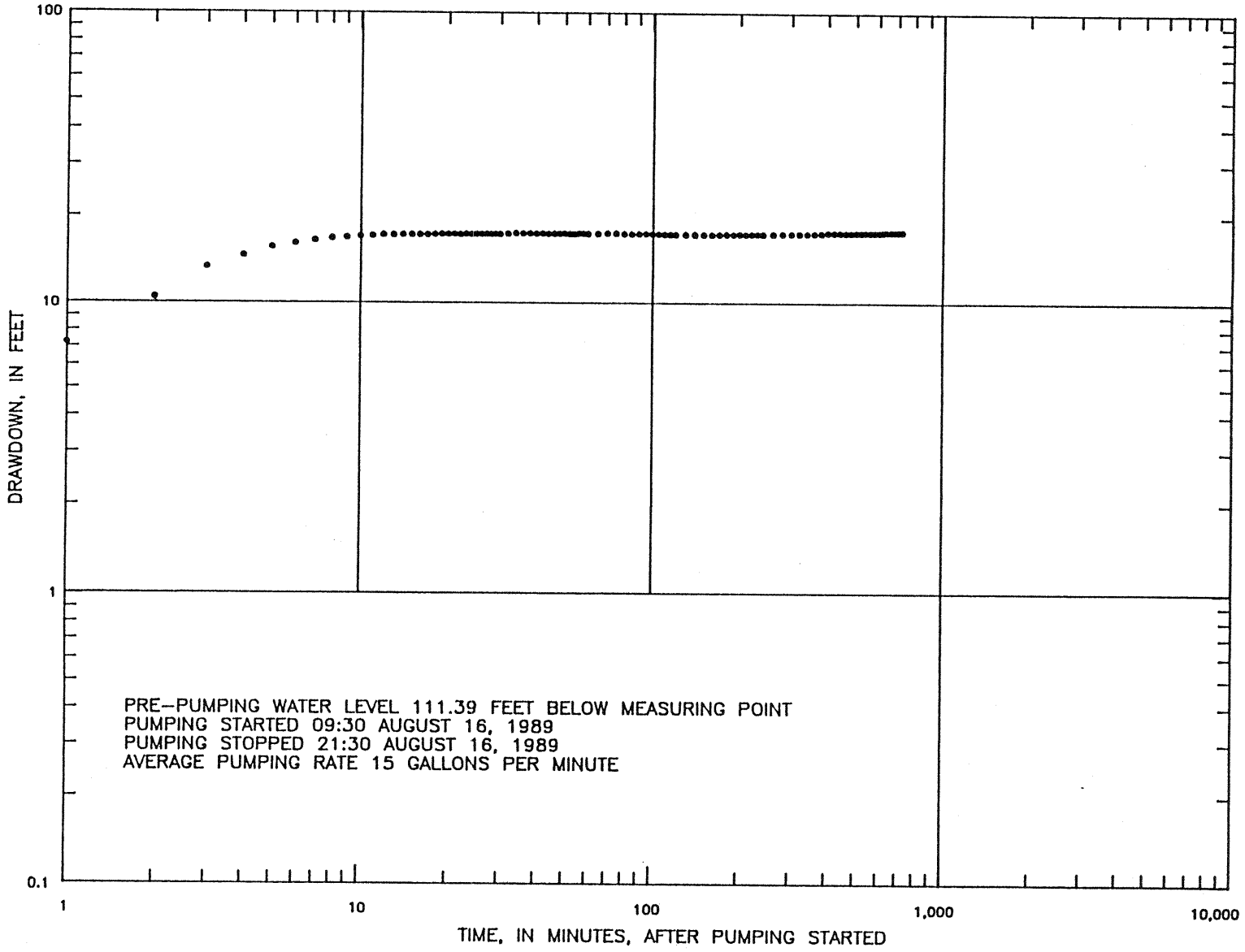

FIGURE E–2. LOG–LOG DRAWDOWN GRAPH FOR PUMPED WELL (D–24–24)18aab[TM–11]

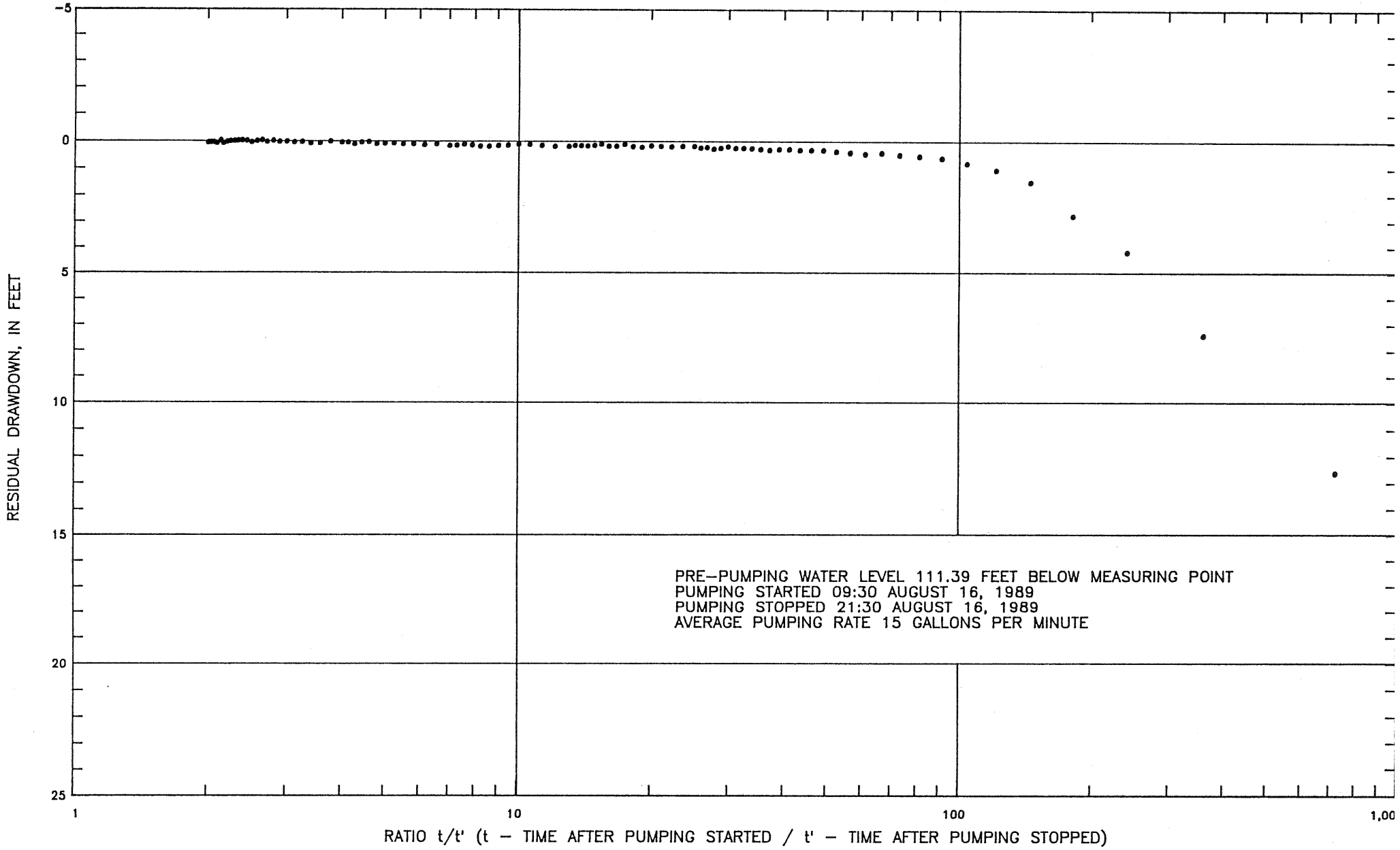

FIGURE E–3. RECOVERY GRAPH FOR PUMPED WELL (D–24–24)18aab[TM–11]

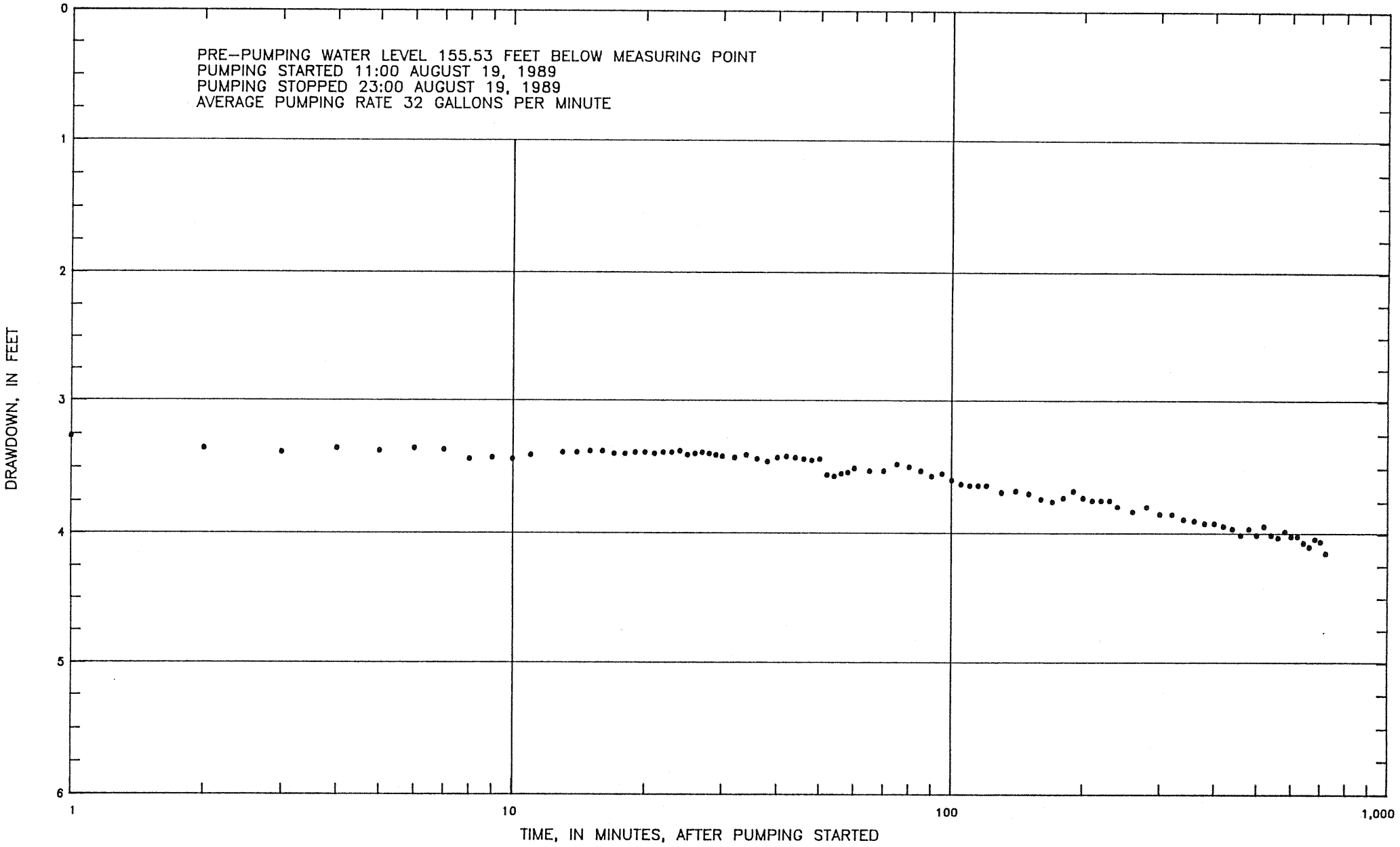

FIGURE E–4. DRAWDOWN GRAPH FOR PUMPED WELL (D–24–24)8bcc[TM–13]

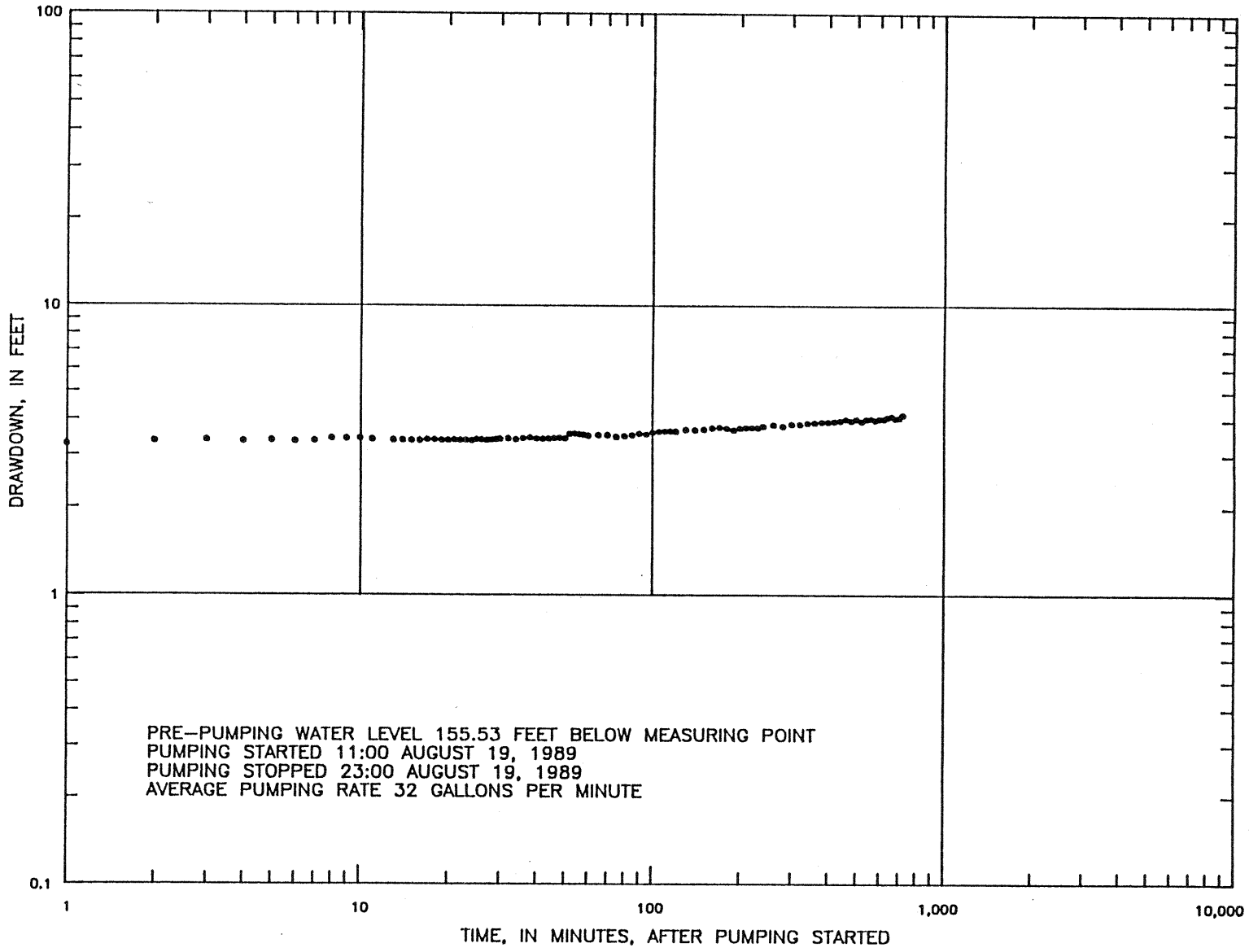

FIGURE E–5. LOG–LOG DRAWDOWN GRAPH FOR PUMPED WELL (D–24–24)8bcc[TM–13]

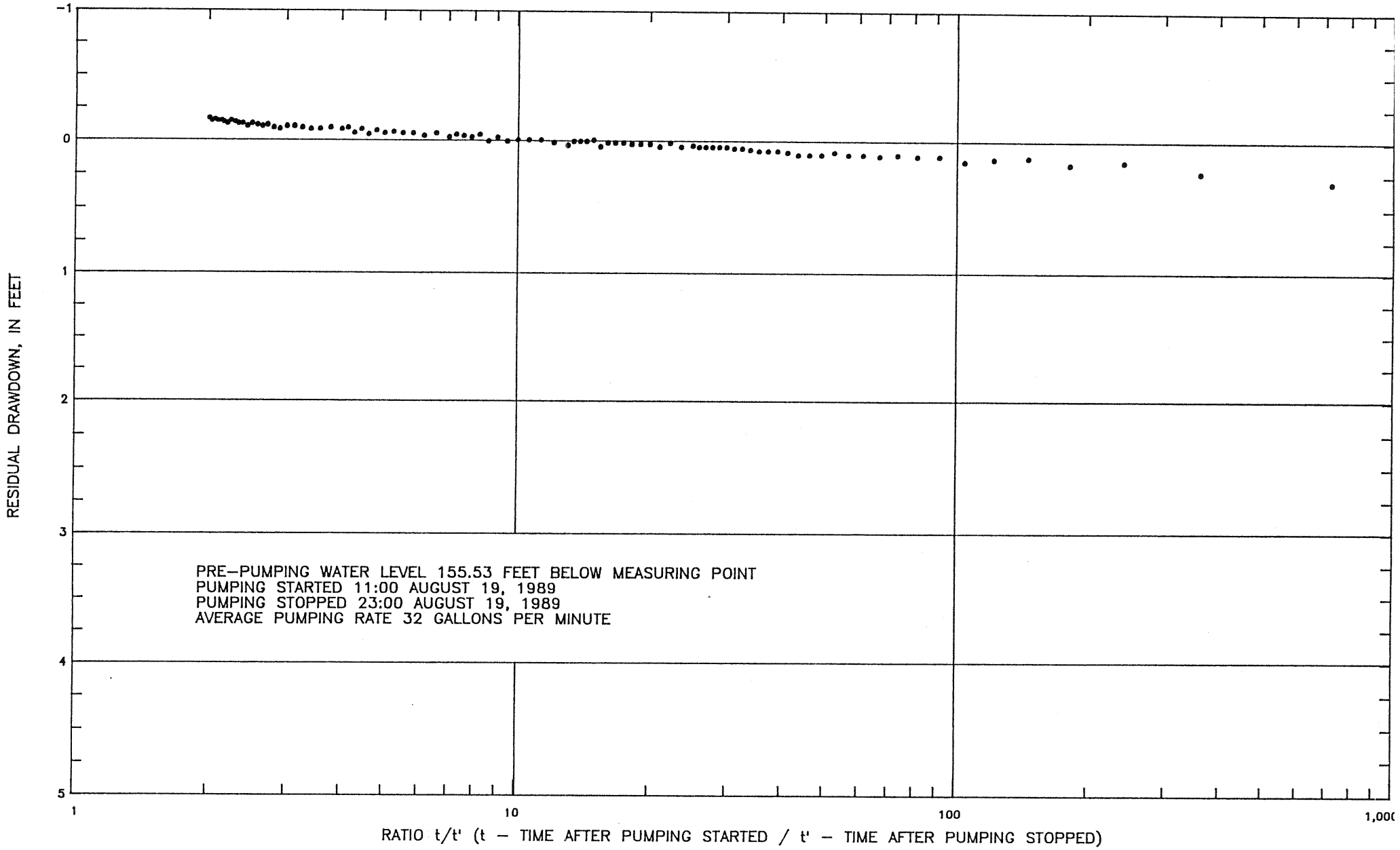

FIGURE E–6. RECOVERY GRAPH FOR PUMPED WELL (D–24–24)8bcc[TM–13]

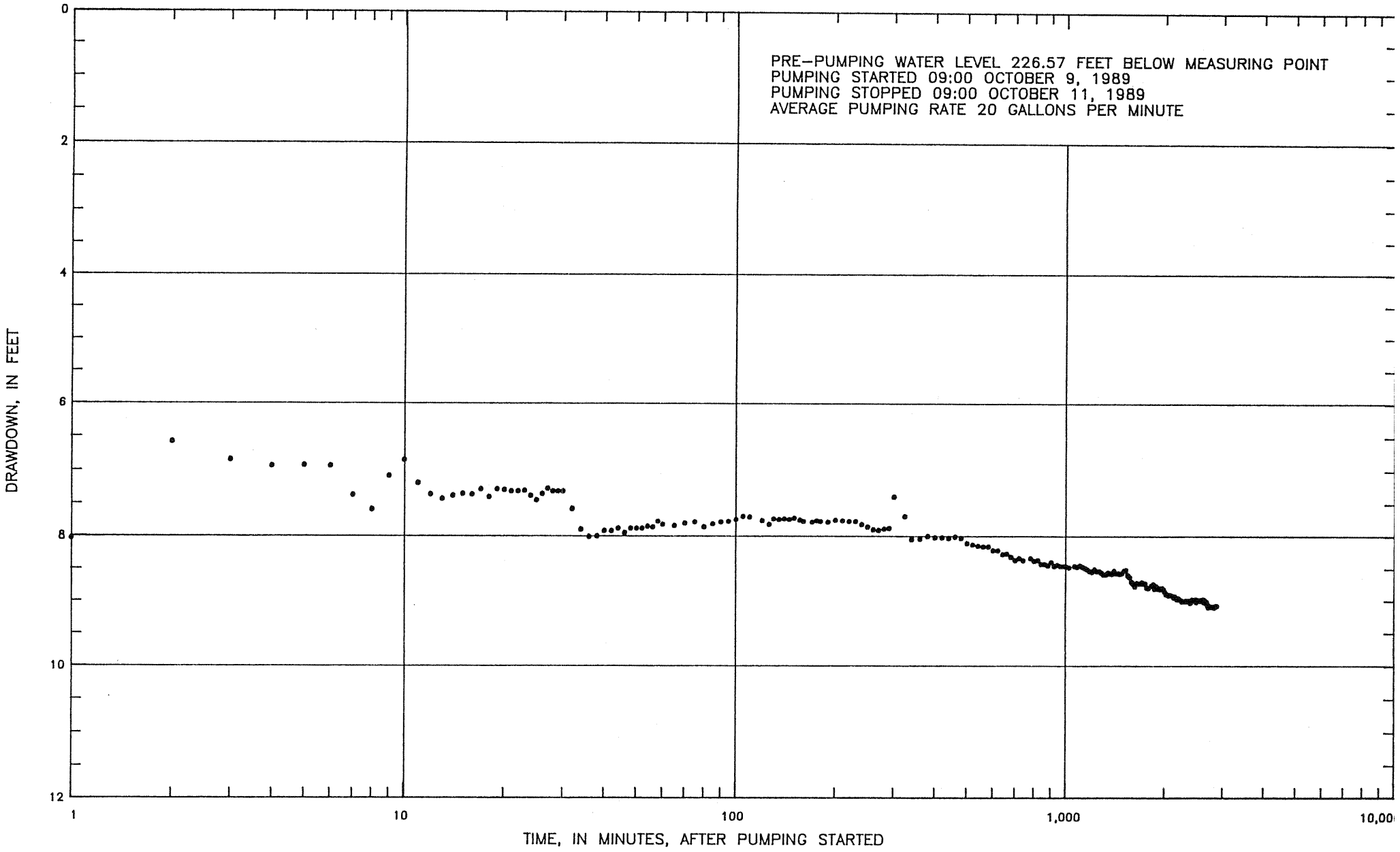

FIGURE E–7. DRAWDOWN GRAPH FOR PUMPED WELL (D–24–24)9aab1[TM–1]

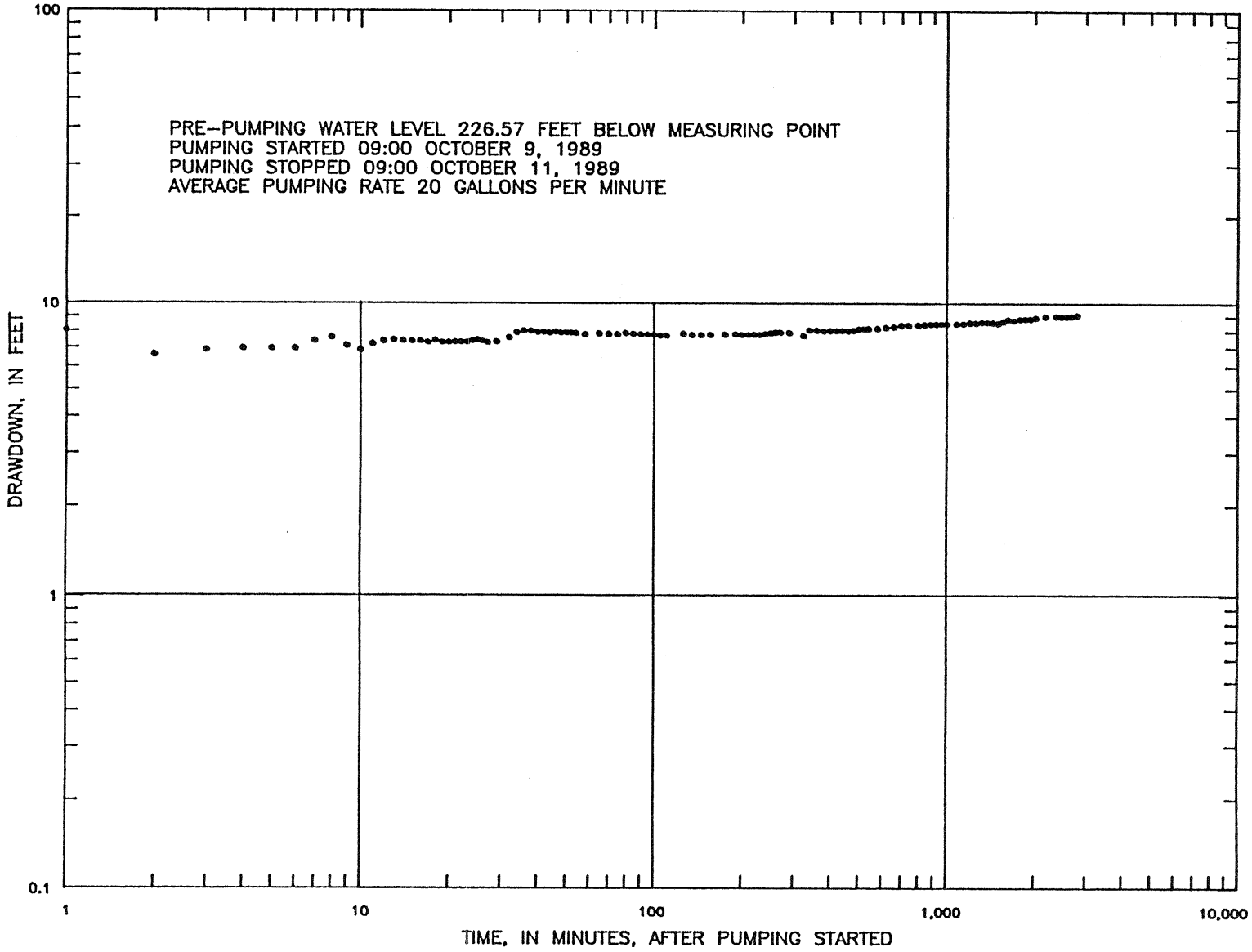

FIGURE E–8. LOG–LOG DRAWDOWN GRAPH FOR PUMPED WELL (D–24–24)9aab1[TM–1]

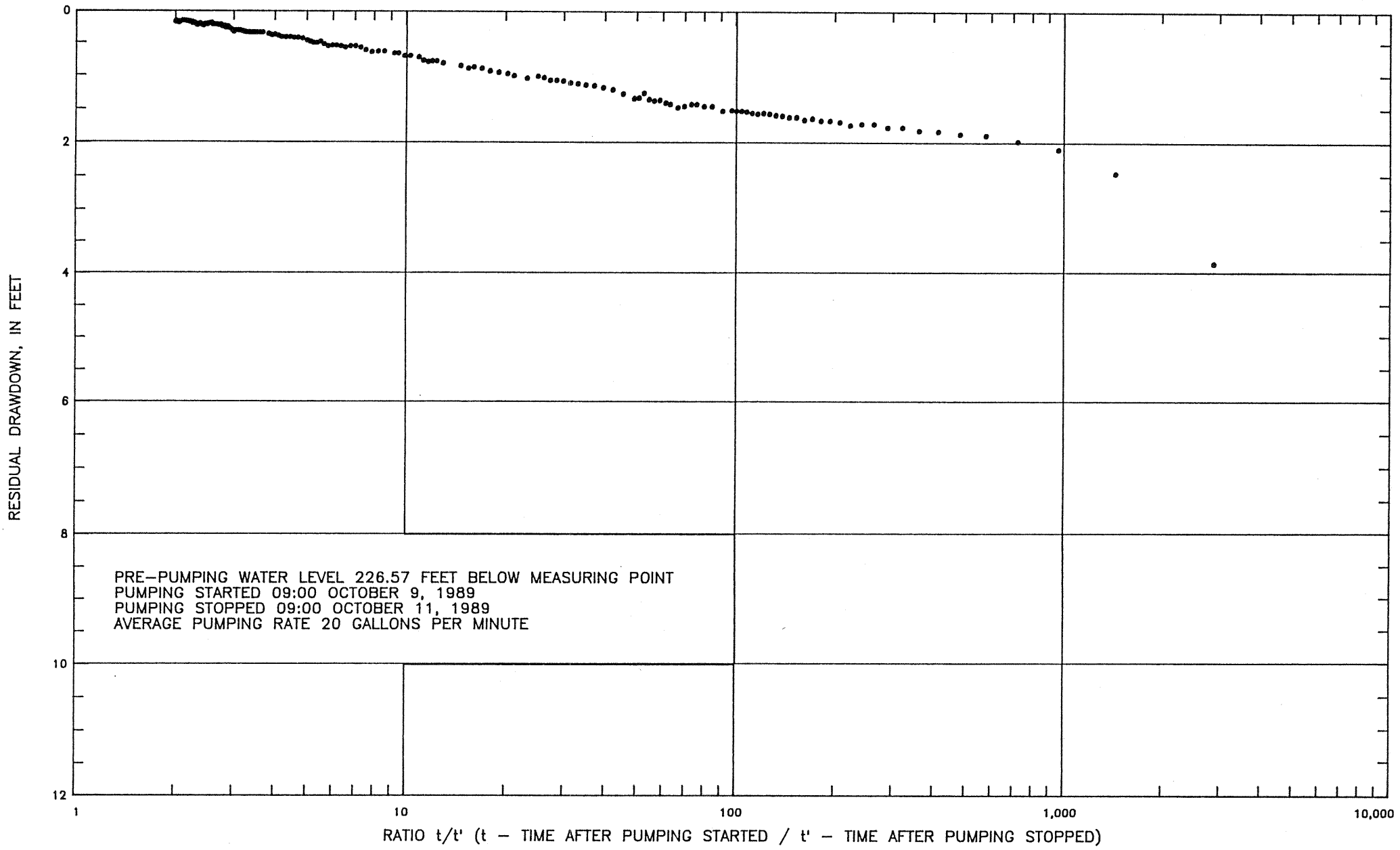

FIGURE E–9. RECOVERY GRAPH FOR PUMPED WELL (D–24–24)9aab1[TM–1]

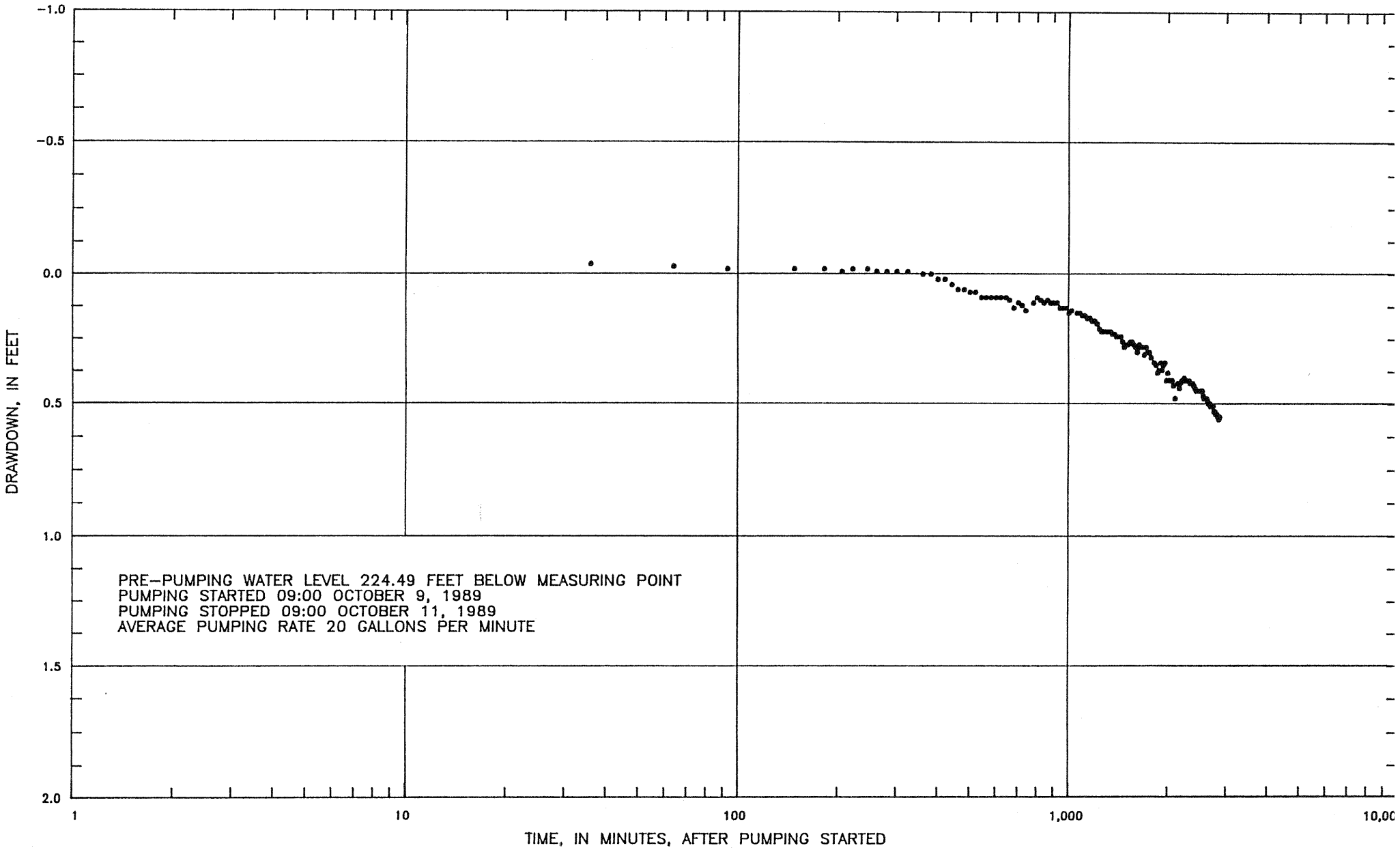

FIGURE E-10. DRAWDOWN GRAPH FOR OBSERVATION WELL (D-24-24)9aab2[TM-1A]

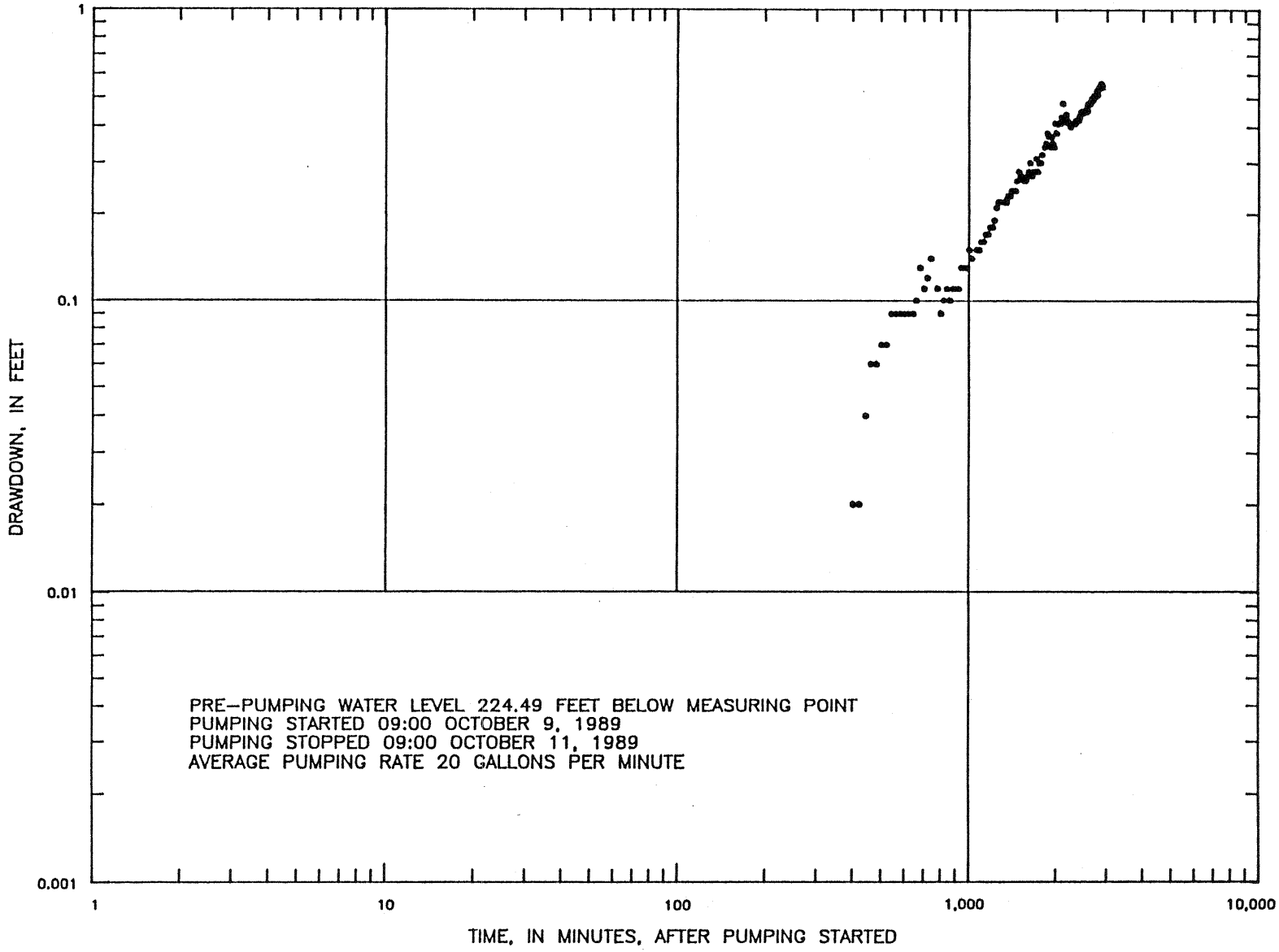

FIGURE E-11. LOG-LOG DRAWDOWN GRAPH FOR OBSERVATION WELL (D-24-24)9aab2[TM-1A]

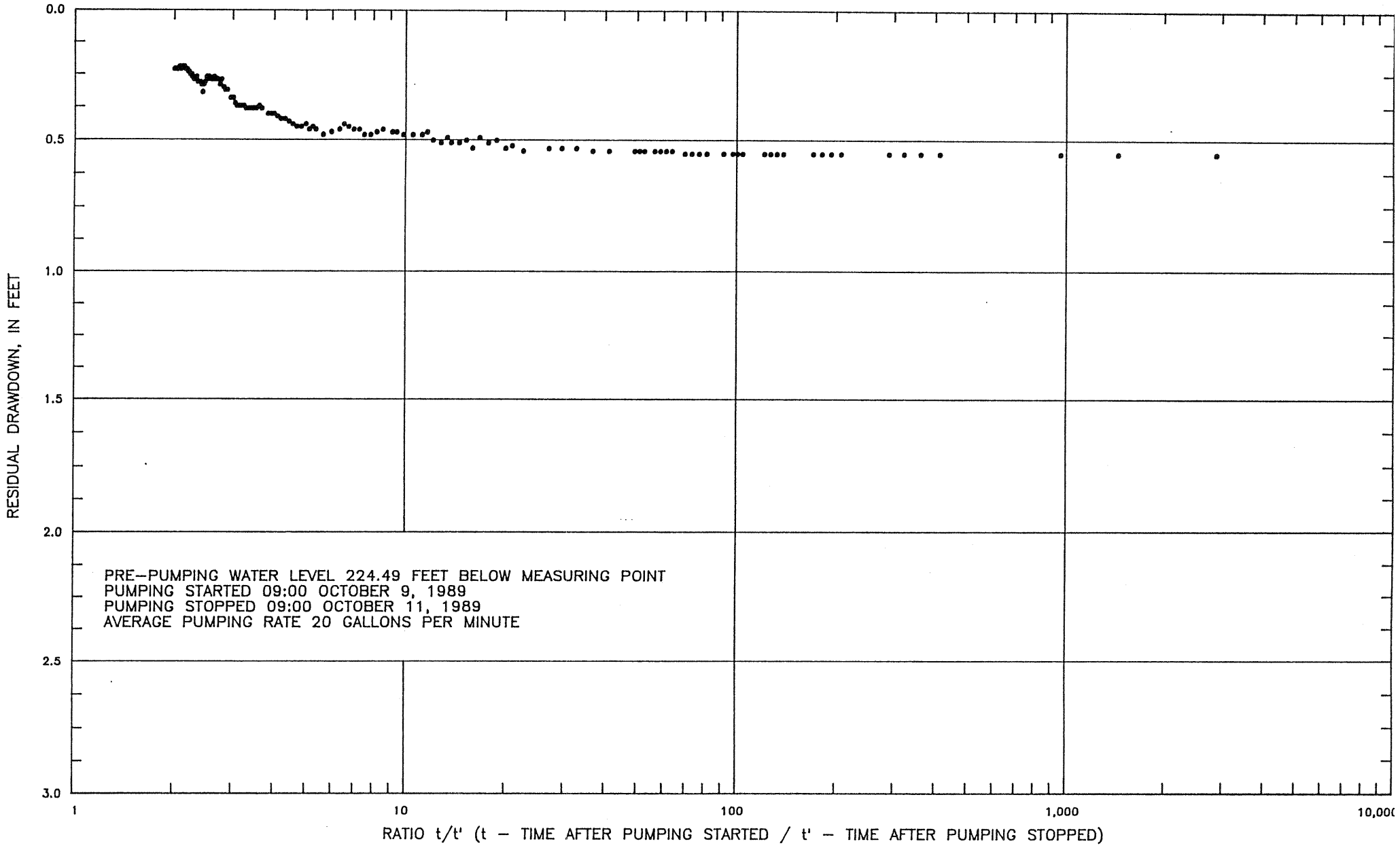

FIGURE E–12. RECOVERY GRAPH FOR OBSERVATION WELL (D–24–24)9aab2[TM–1A]

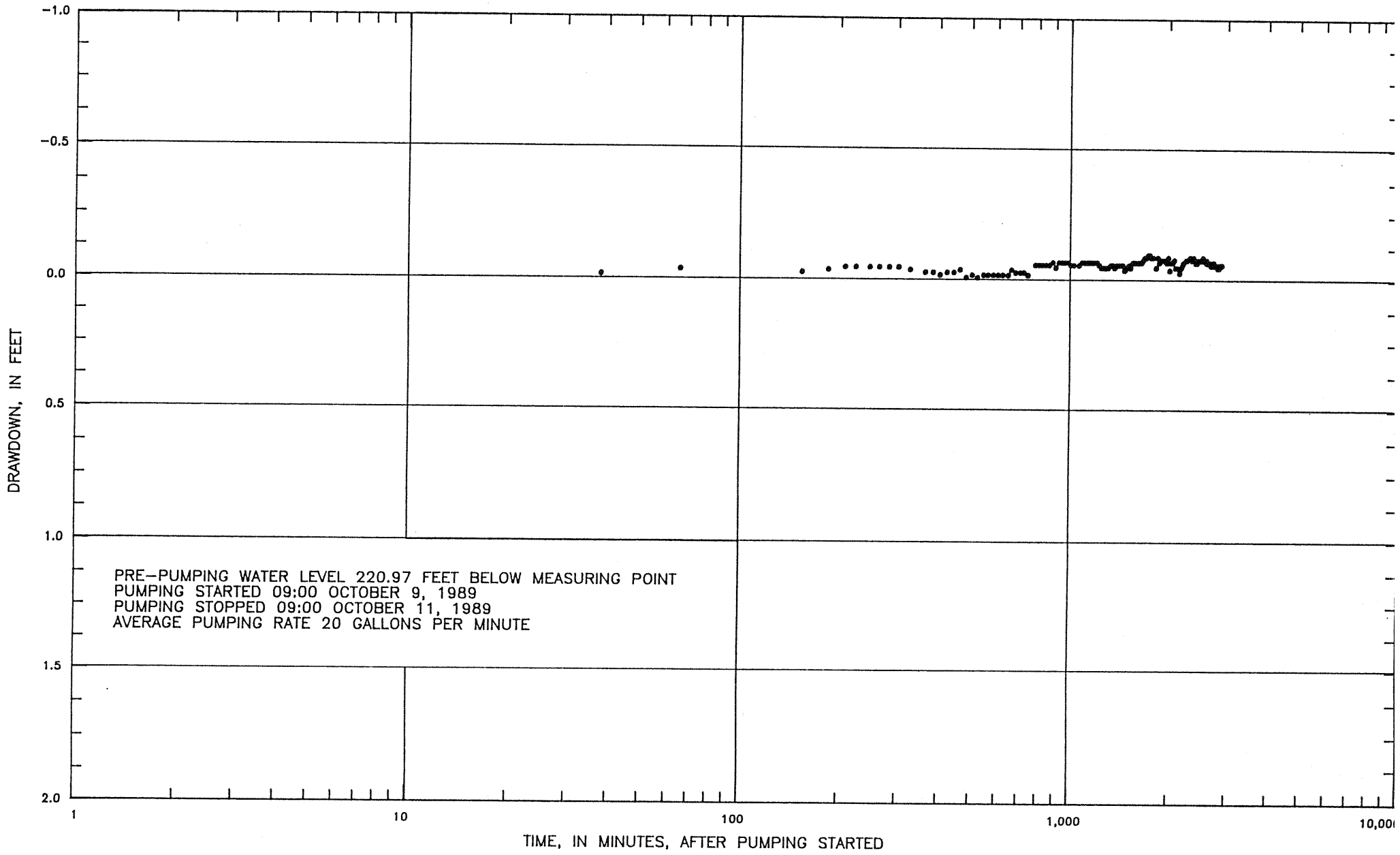

FIGURE E-13. DRAWDOWN GRAPH FOR OBSERVATION WELL (D-24-24)9aab3[TM-1B]

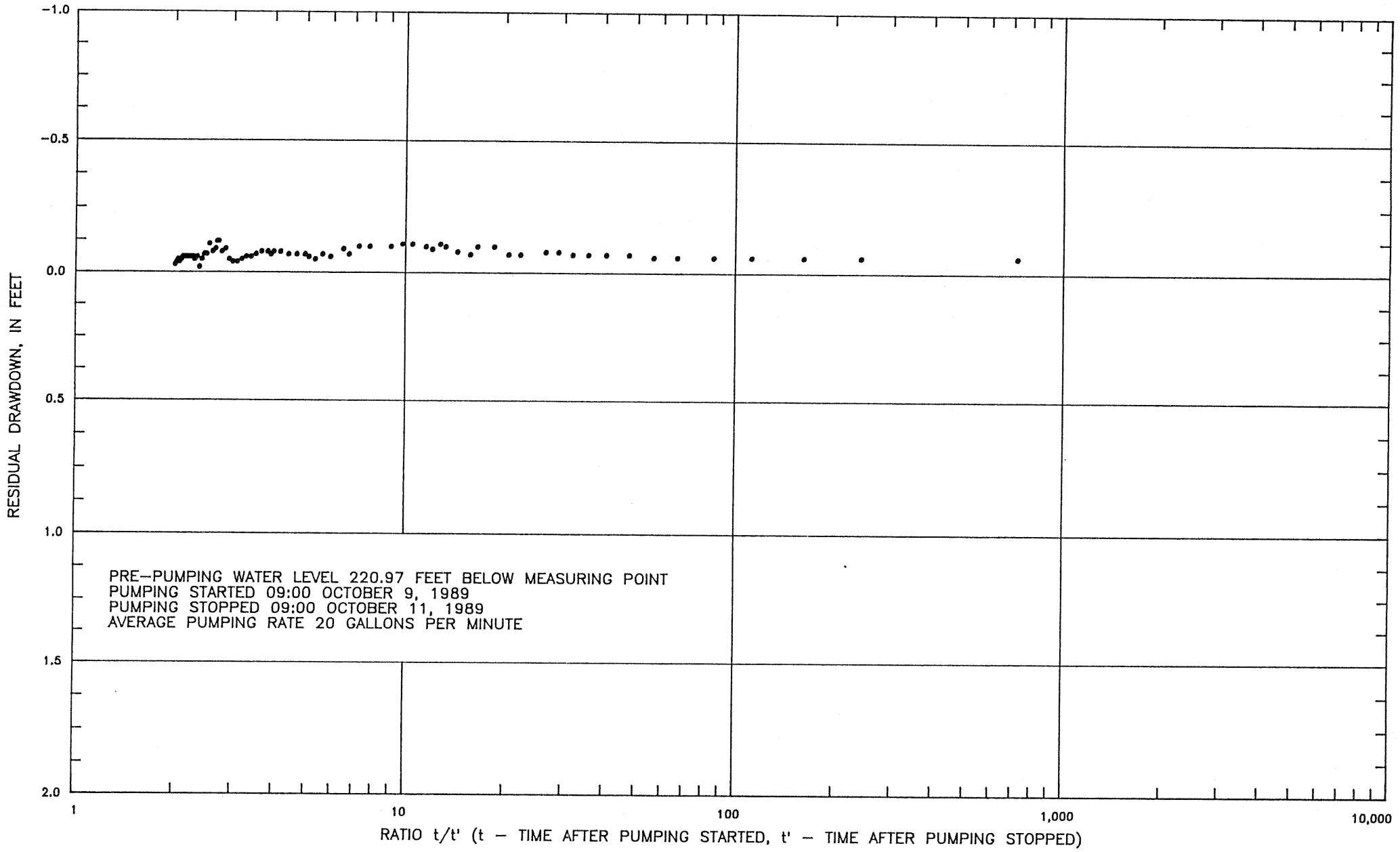

FIGURE E-14. RECOVERY GRAPH FOR OBSERVATION WELL (D-24-24)9aab3[TM-1B]

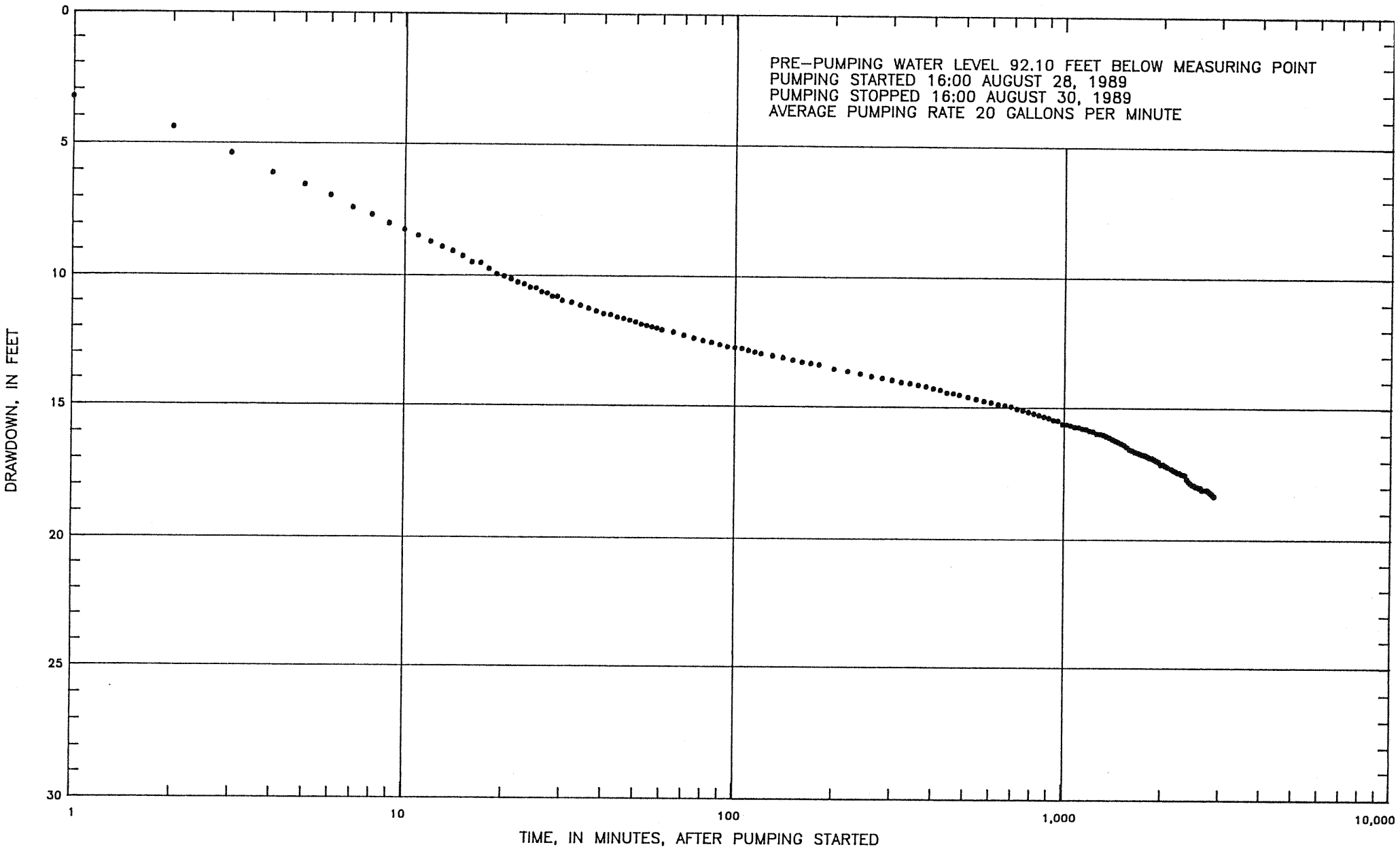

FIGURE E–15. DRAWDOWN GRAPH FOR PUMPED WELL (D–24–24)3caa[TM–29]

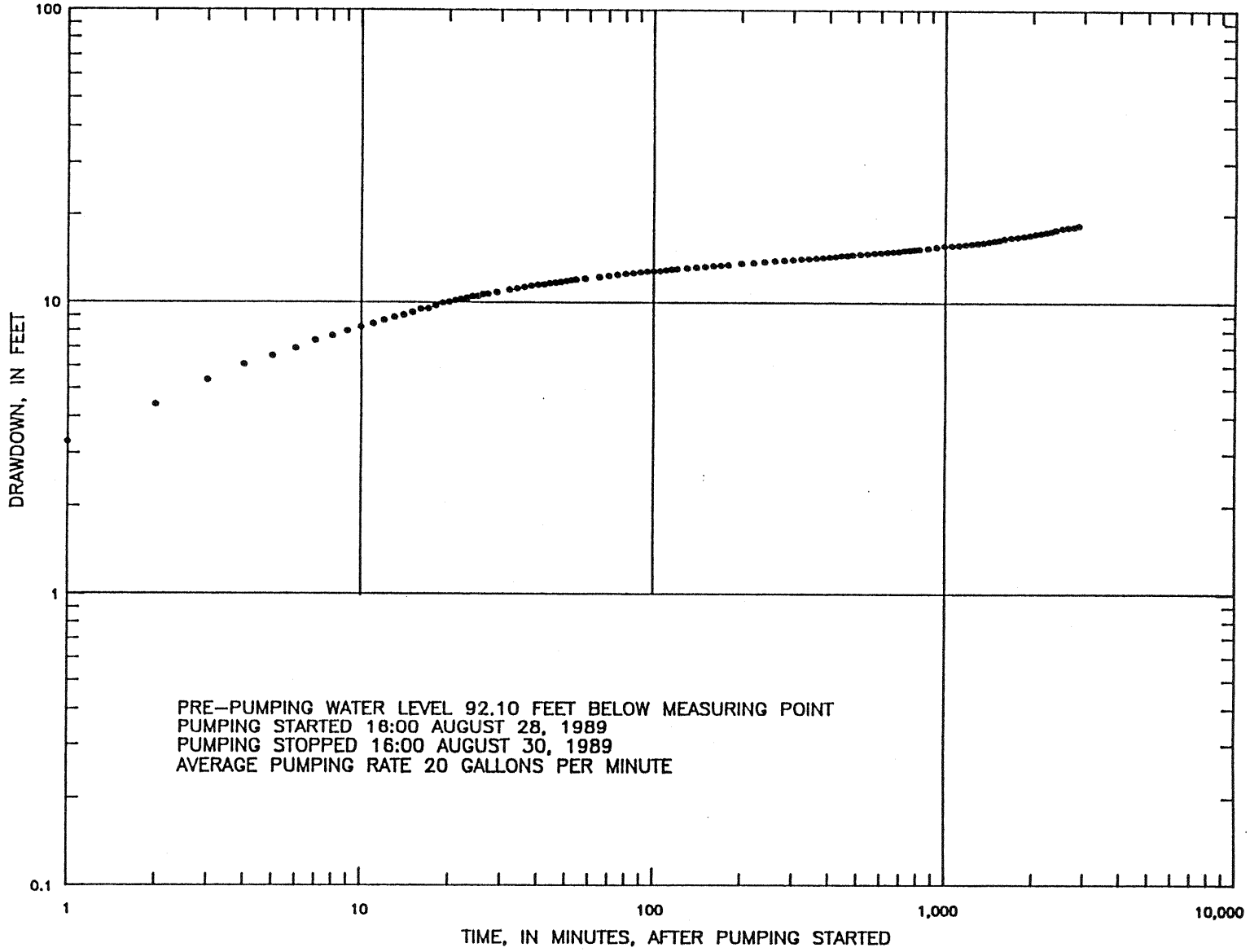

FIGURE E–16. LOG–LOG DRAWDOWN GRAPH FOR PUMPED WELL (D–24–24)3caa[TM–29]

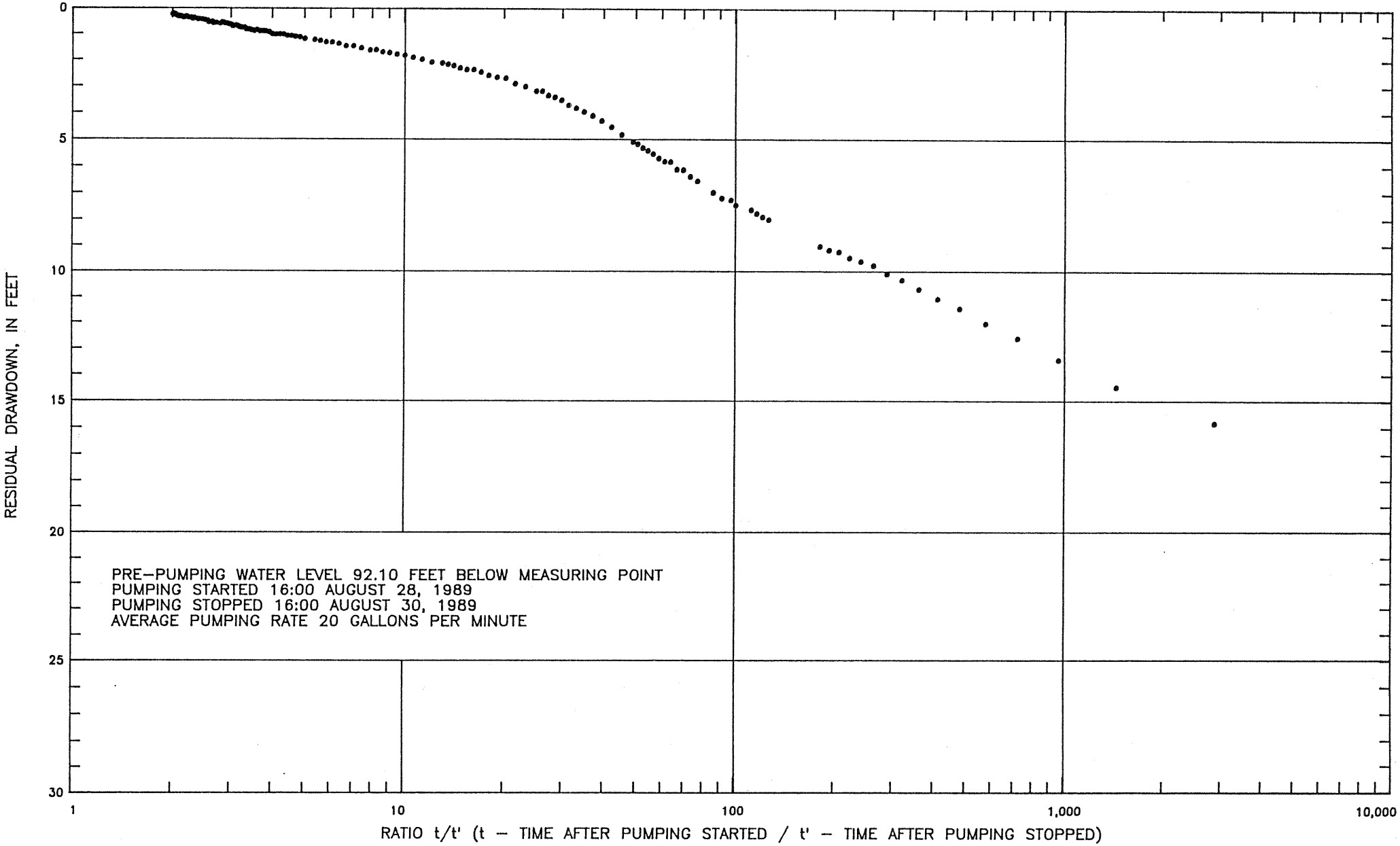

FIGURE E–17. RECOVERY GRAPH FOR PUMPED WELL (D–24–24)3caa[TM–29]

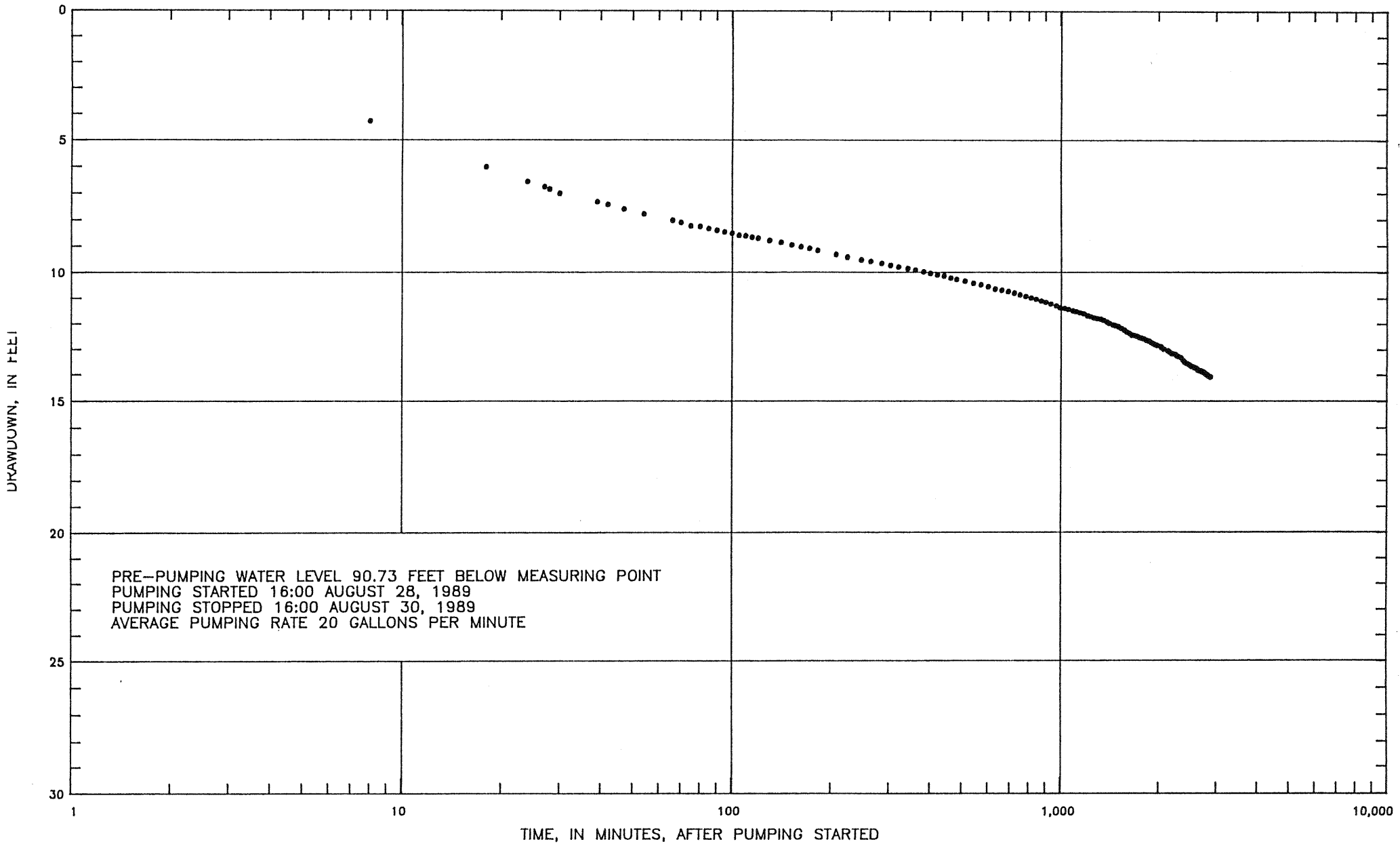

FIGURE E–18. DRAWDOWN GRAPH FOR OBSERVATION WELL (D–24–24)3cab1[TM–29A]

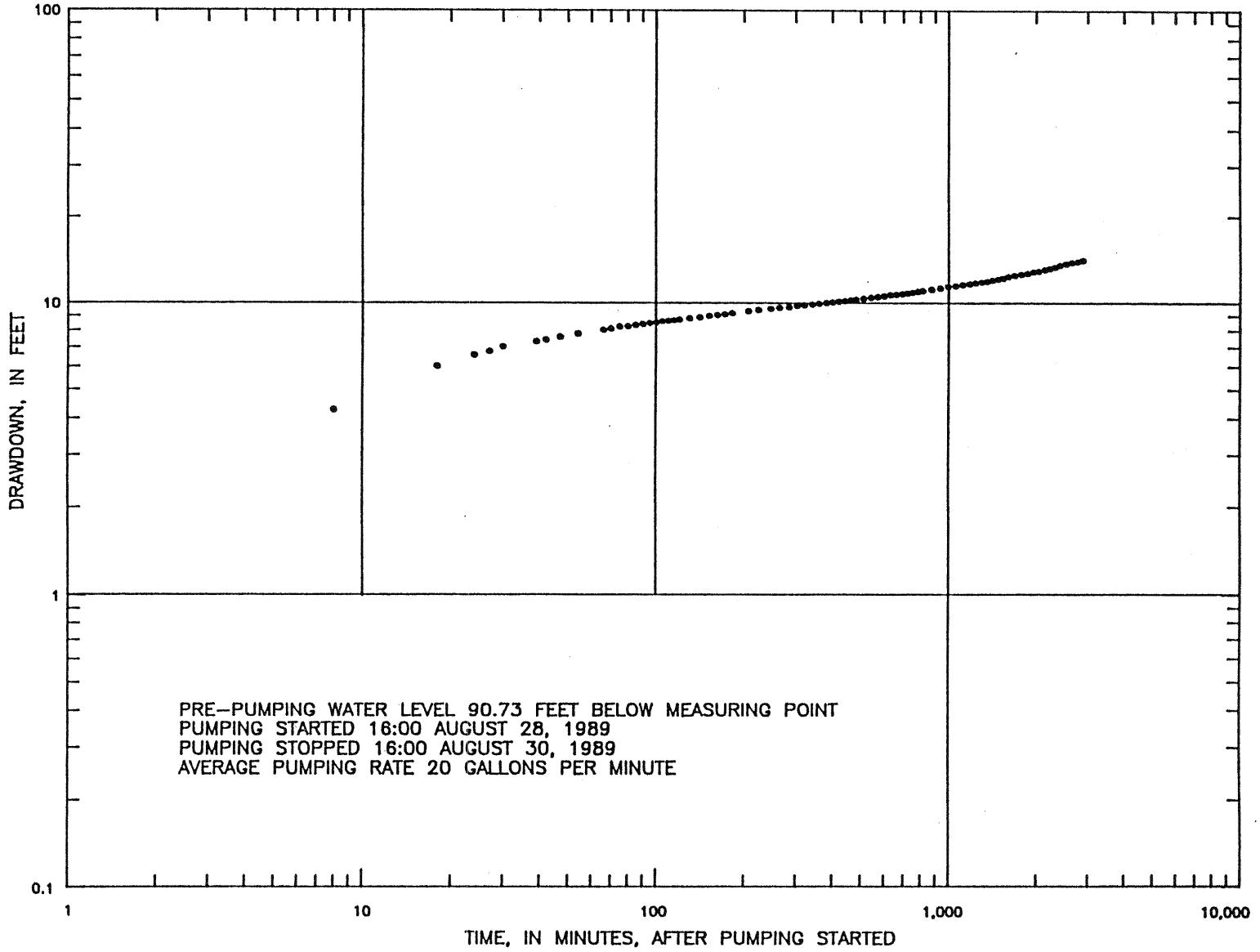

FIGURE E-19. LOG-LOG DRAWDOWN GRAPH FOR OBSERVATION WELL (D-24-24)3cab1[TM-29A]

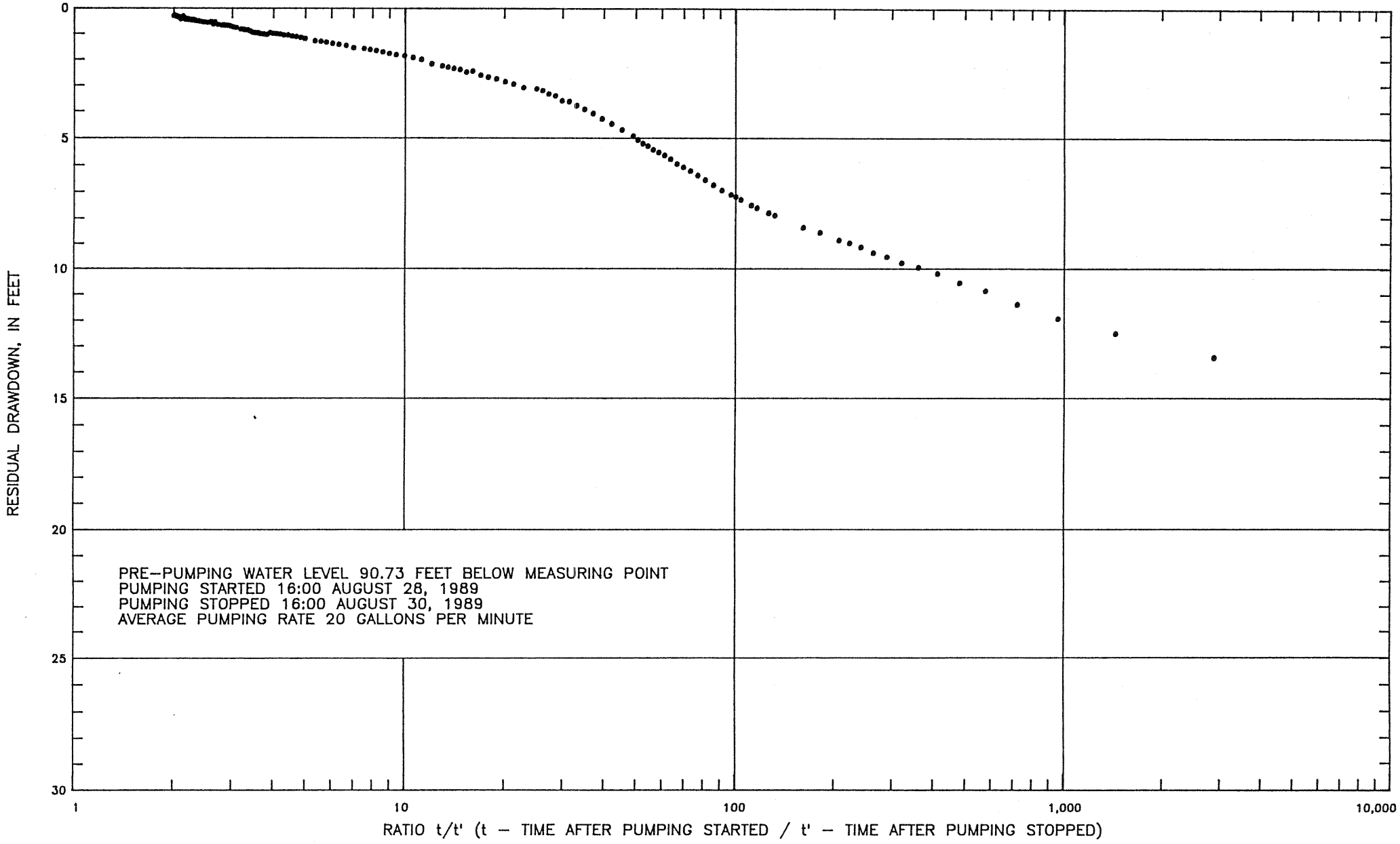

FIGURE E–20. RECOVERY GRAPH FOR OBSERVATION WELL (D–24–24)3cab1[TM–29A]

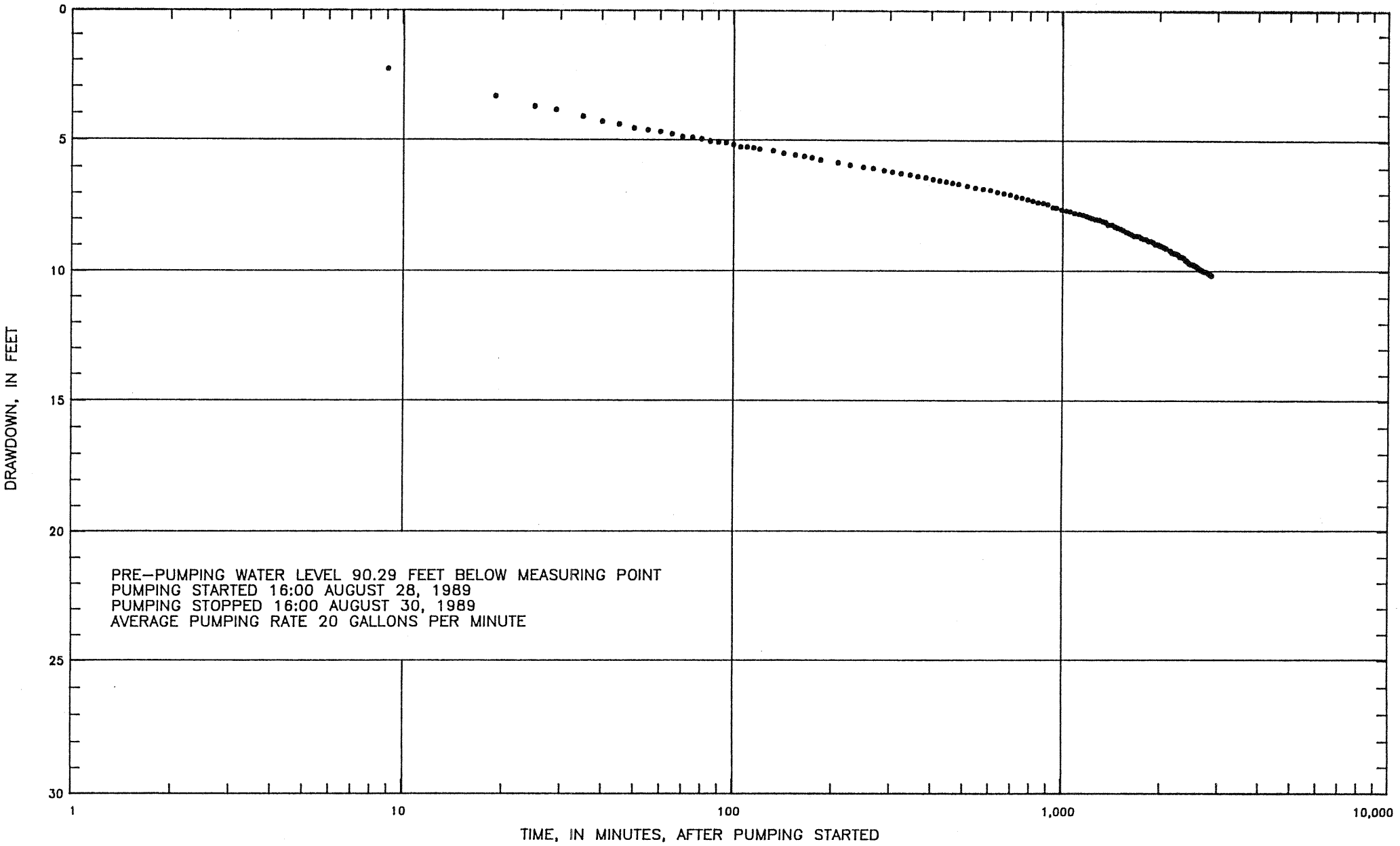

FIGURE E–21. DRAWDOWN GRAPH FOR OBSERVATION WELL (D–24–24)3cab2[TM–29B]

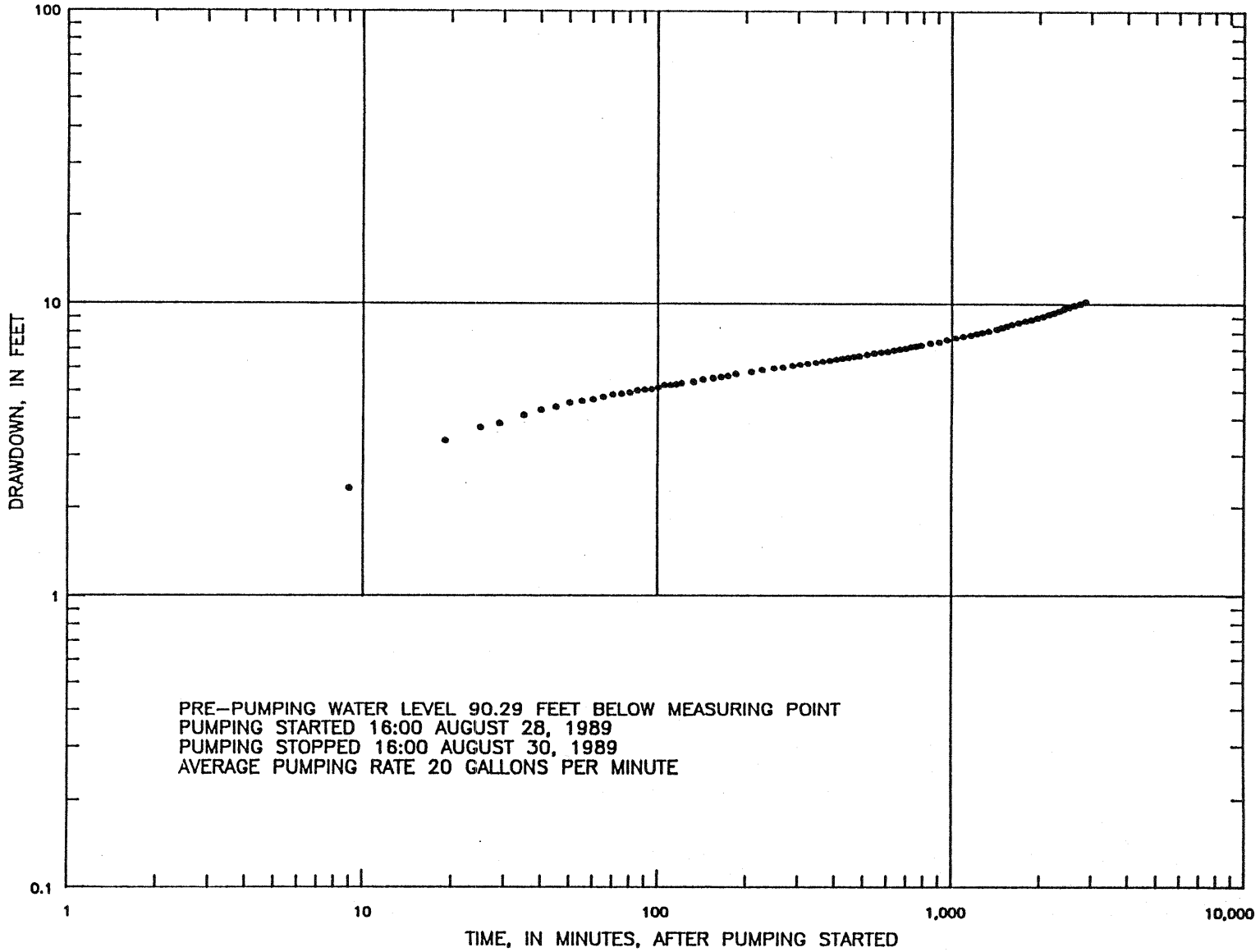

FIGURE E–22. LOG–LOG DRAWDOWN GRAPH FOR OBSERVATION WELL (D–24–24)3cab2[TM–29B]

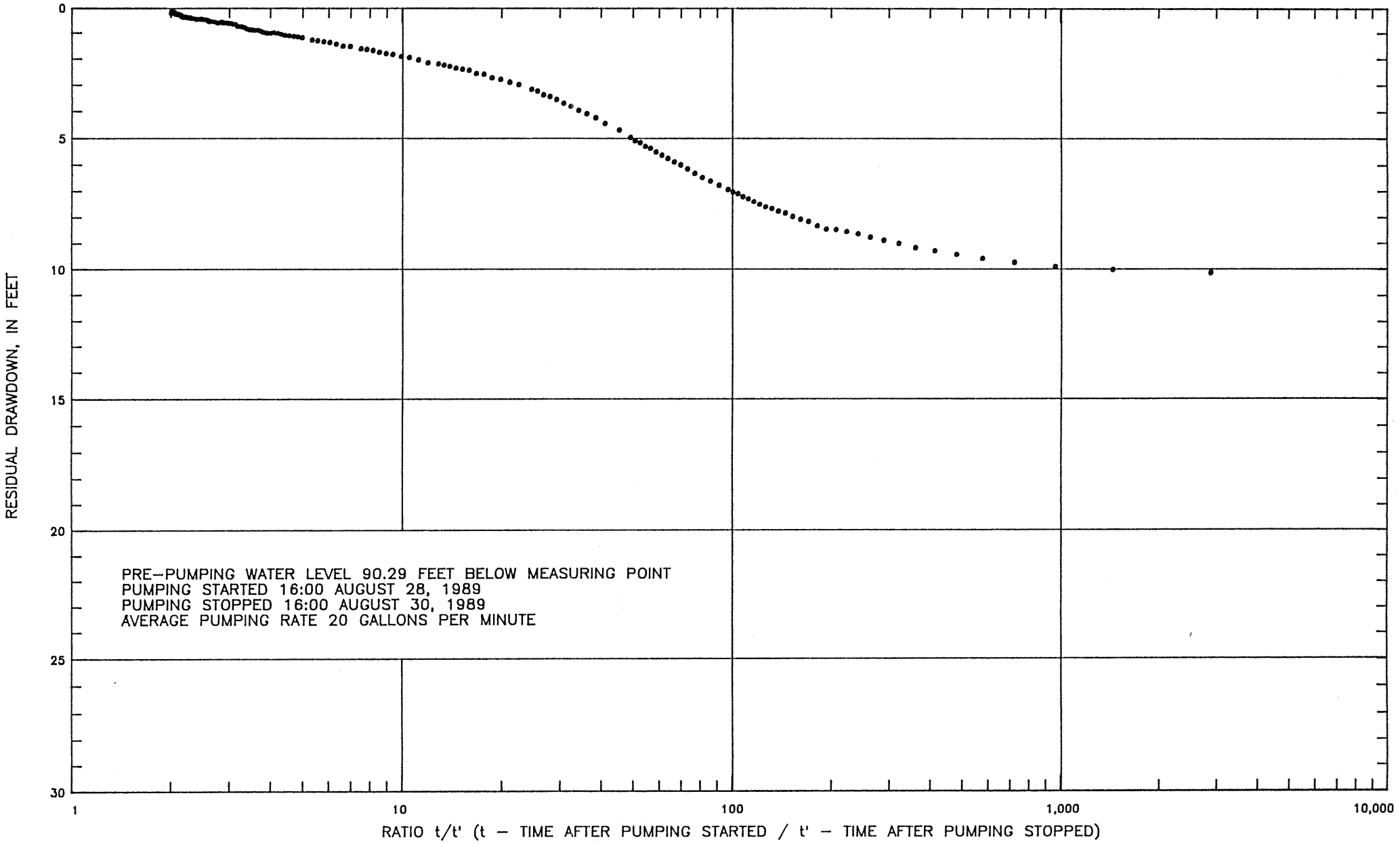

FIGURE E-23. RECOVERY GRAPH FOR OBSERVATION WELL (D-24-24)3cab2[TM-29B]

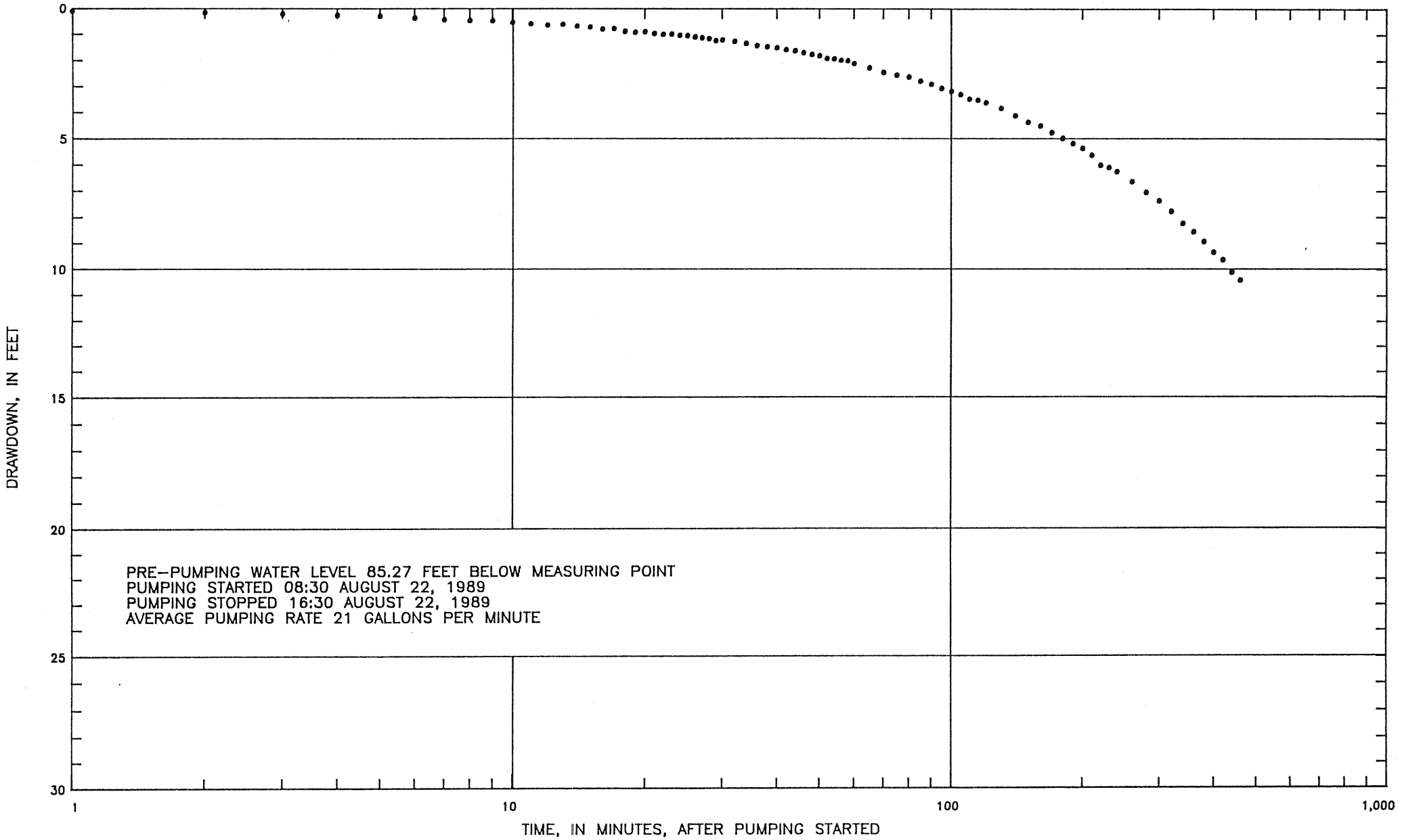

FIGURE E-24. DRAWDOWN GRAPH FOR PUMPED WELL (D-24-24)10acd[TM-16]

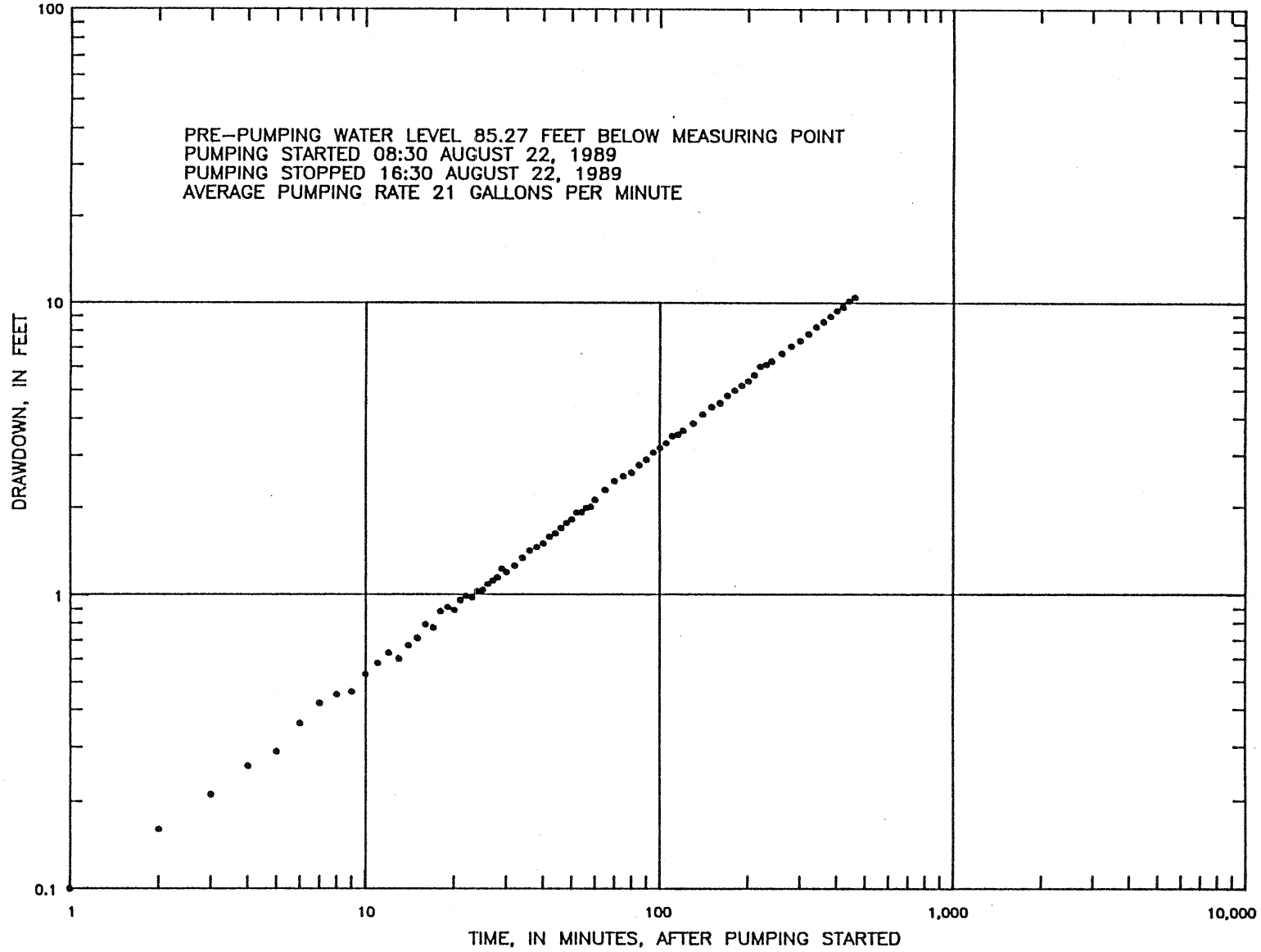

FIGURE E–25. LOG–LOG DRAWDOWN GRAPH FOR PUMPED WELL (D–24–24)10acd[TM–16]

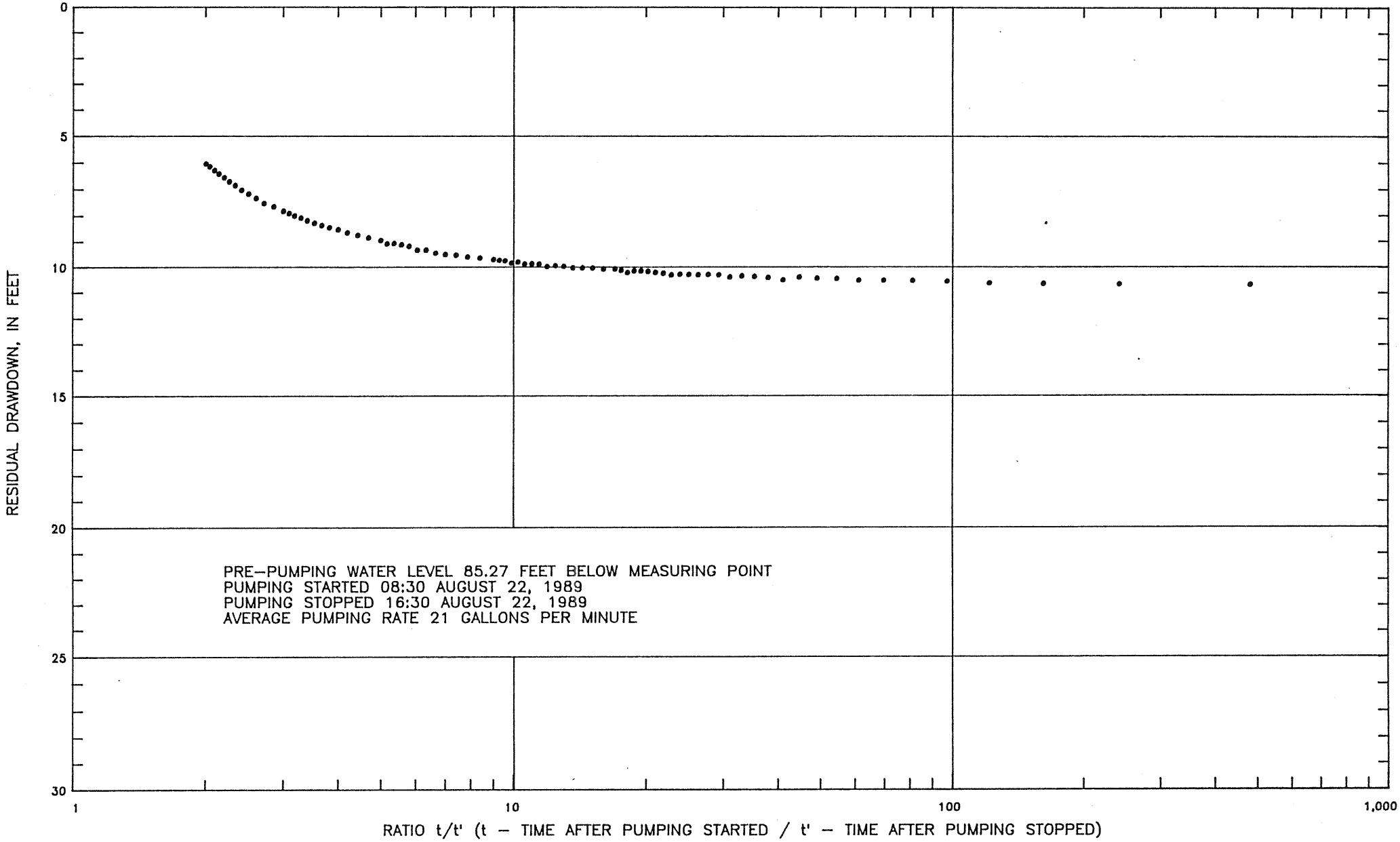

FIGURE E–26. RECOVERY GRAPH FOR PUMPED WELL (D–24–24)10acd[TM–16]

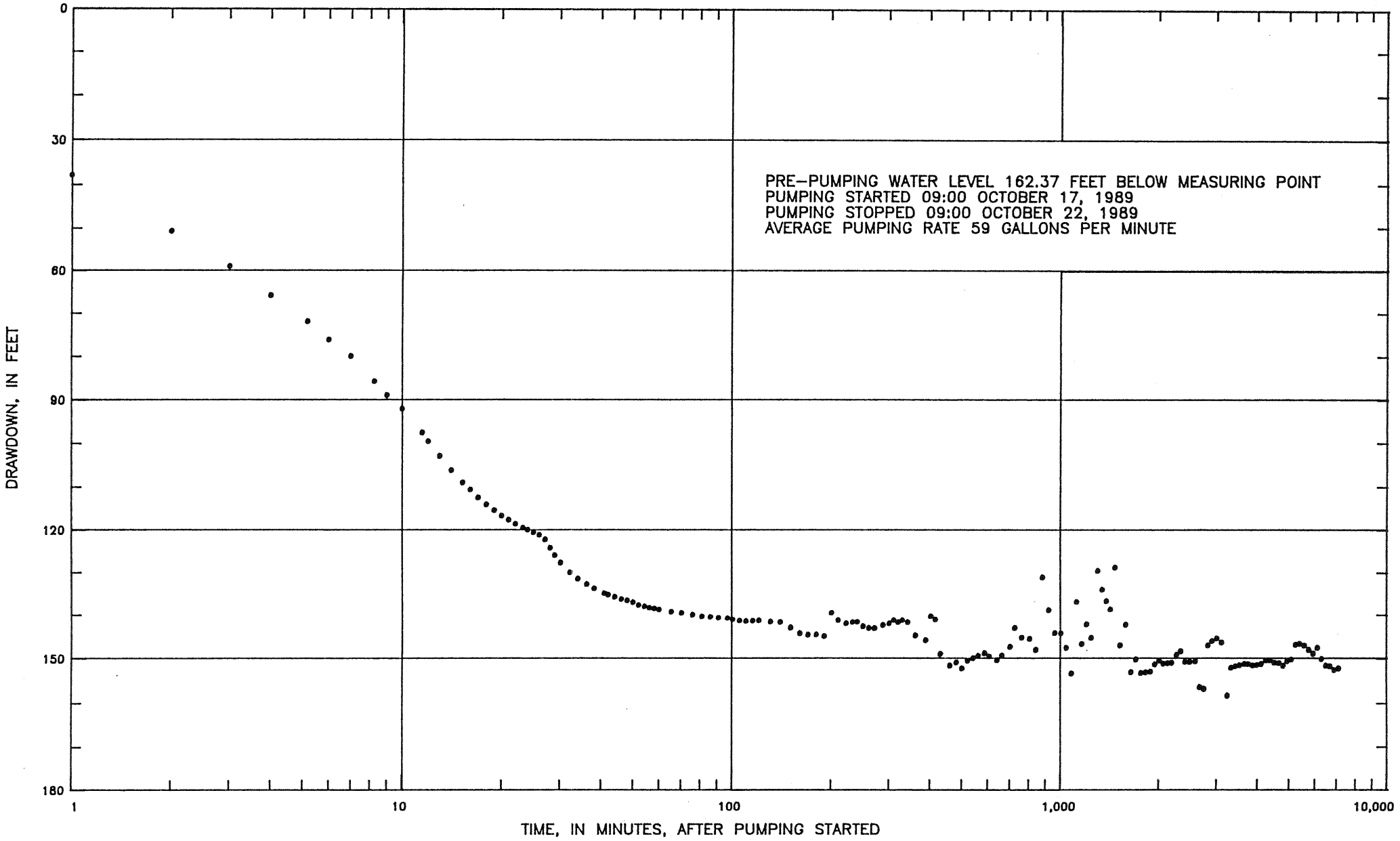

FIGURE E–27. DRAWDOWN GRAPH FOR PUMPED WELL (D–24–24)8dad[TM–30]

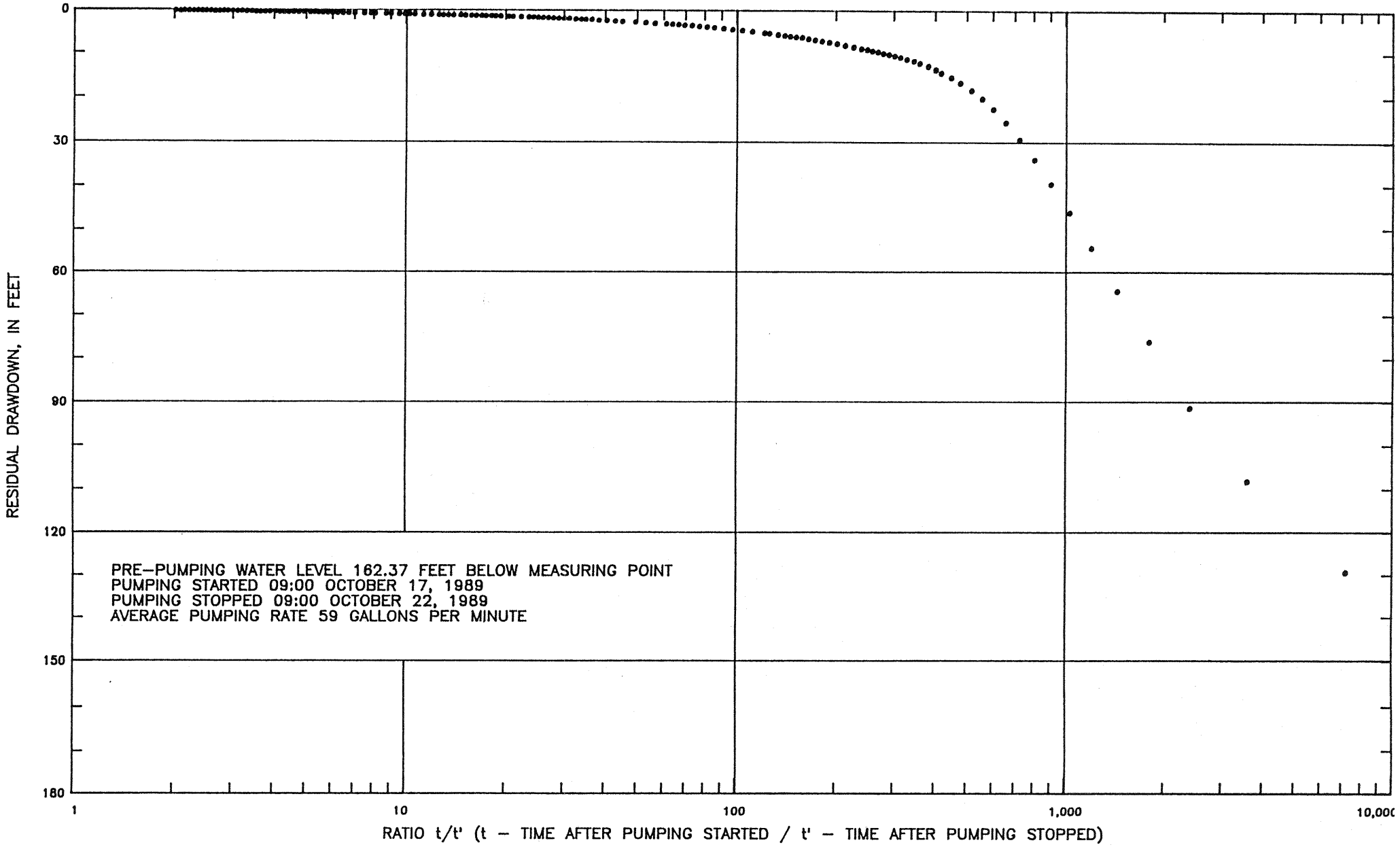

FIGURE E–29. RECOVERY GRAPH FOR PUMPED WELL (D–24–24)8dad[TM–30]

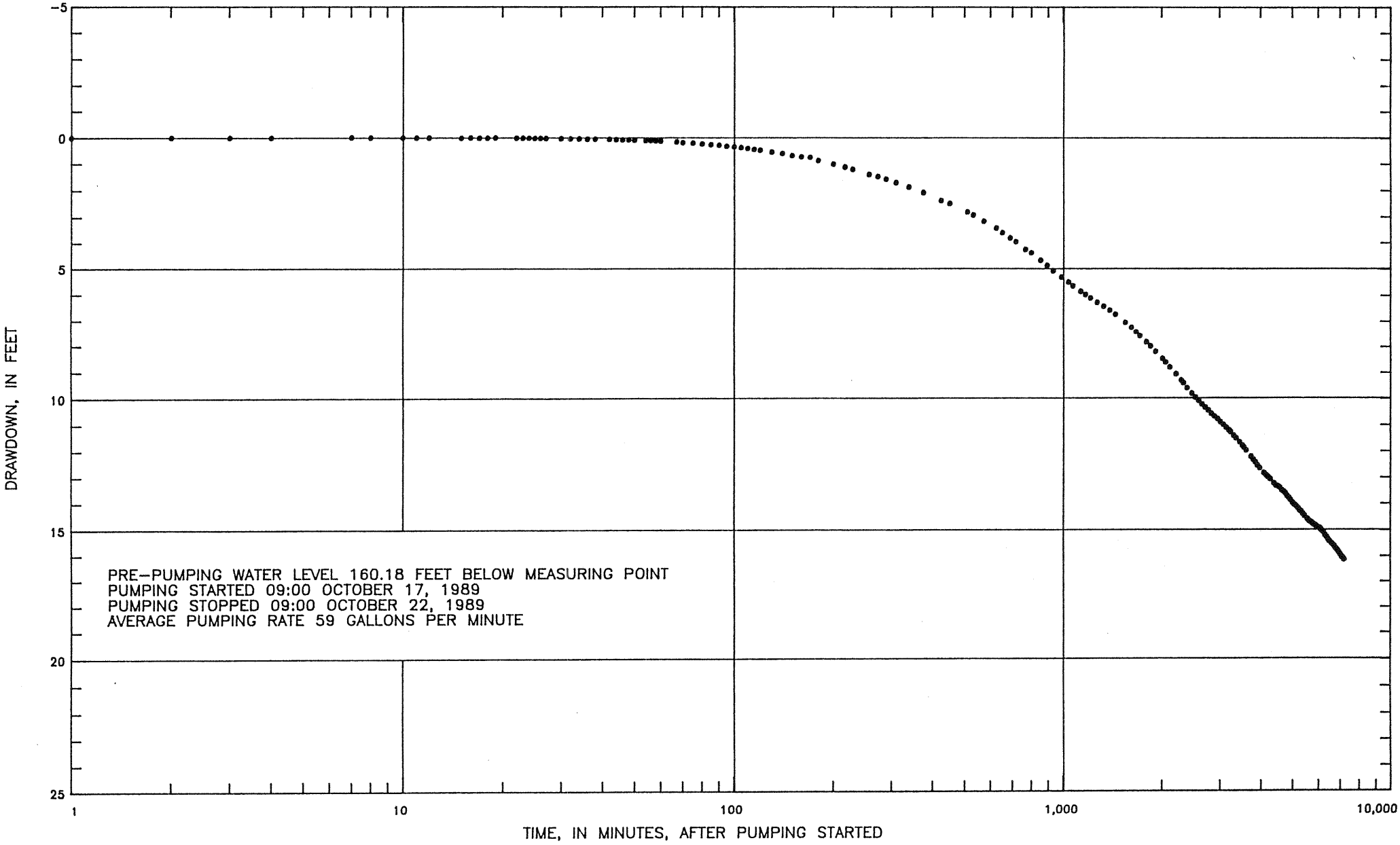

FIGURE E-30. DRAWDOWN GRAPH FOR OBSERVATION WELL (D-24-24)8dac2[TM-30A]

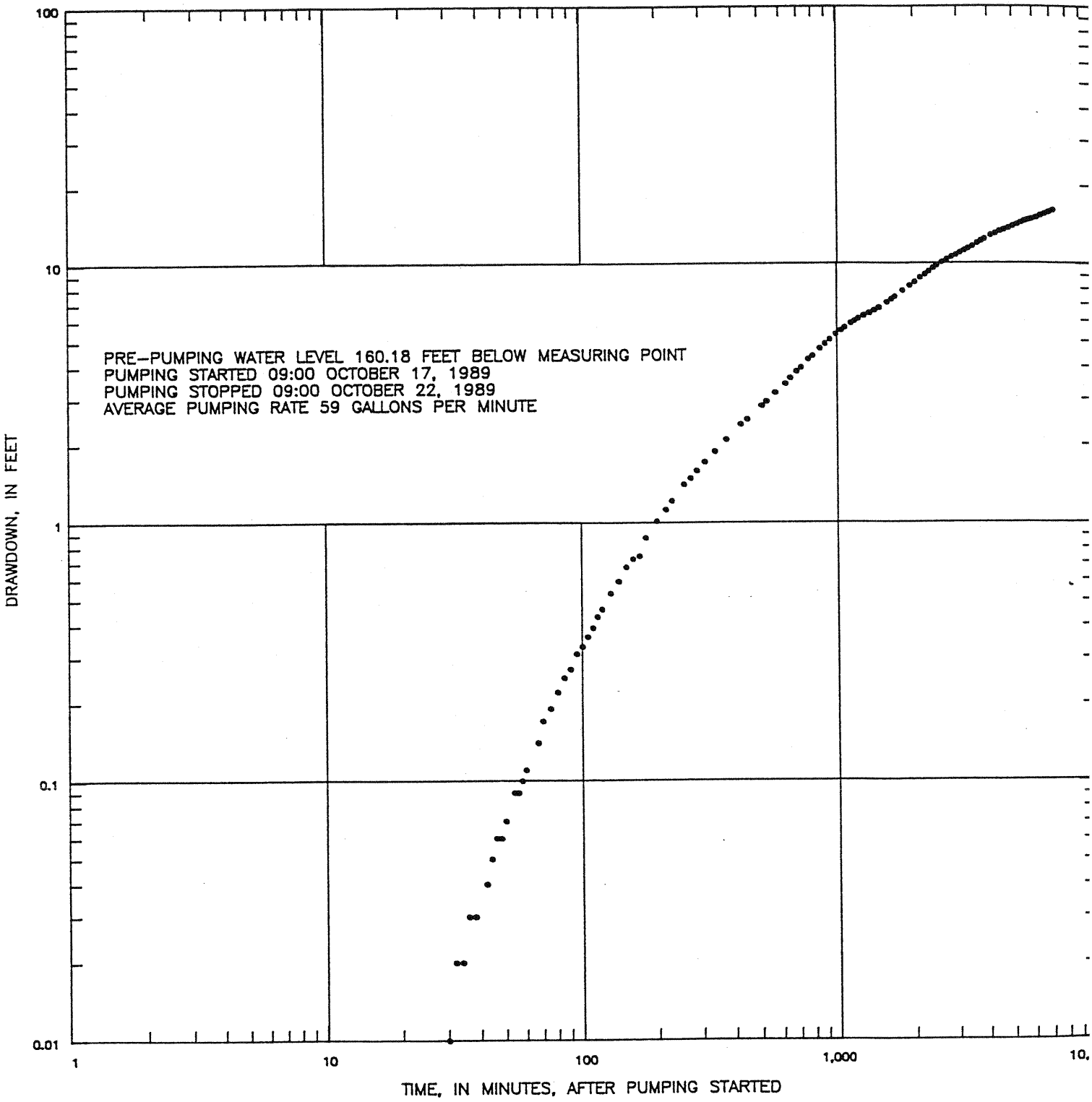

FIGURE E-31. LOG-LOG DRAWDOWN GRAPH FOR OBSERVATION WELL (D-24-24)8dac2[TM-30

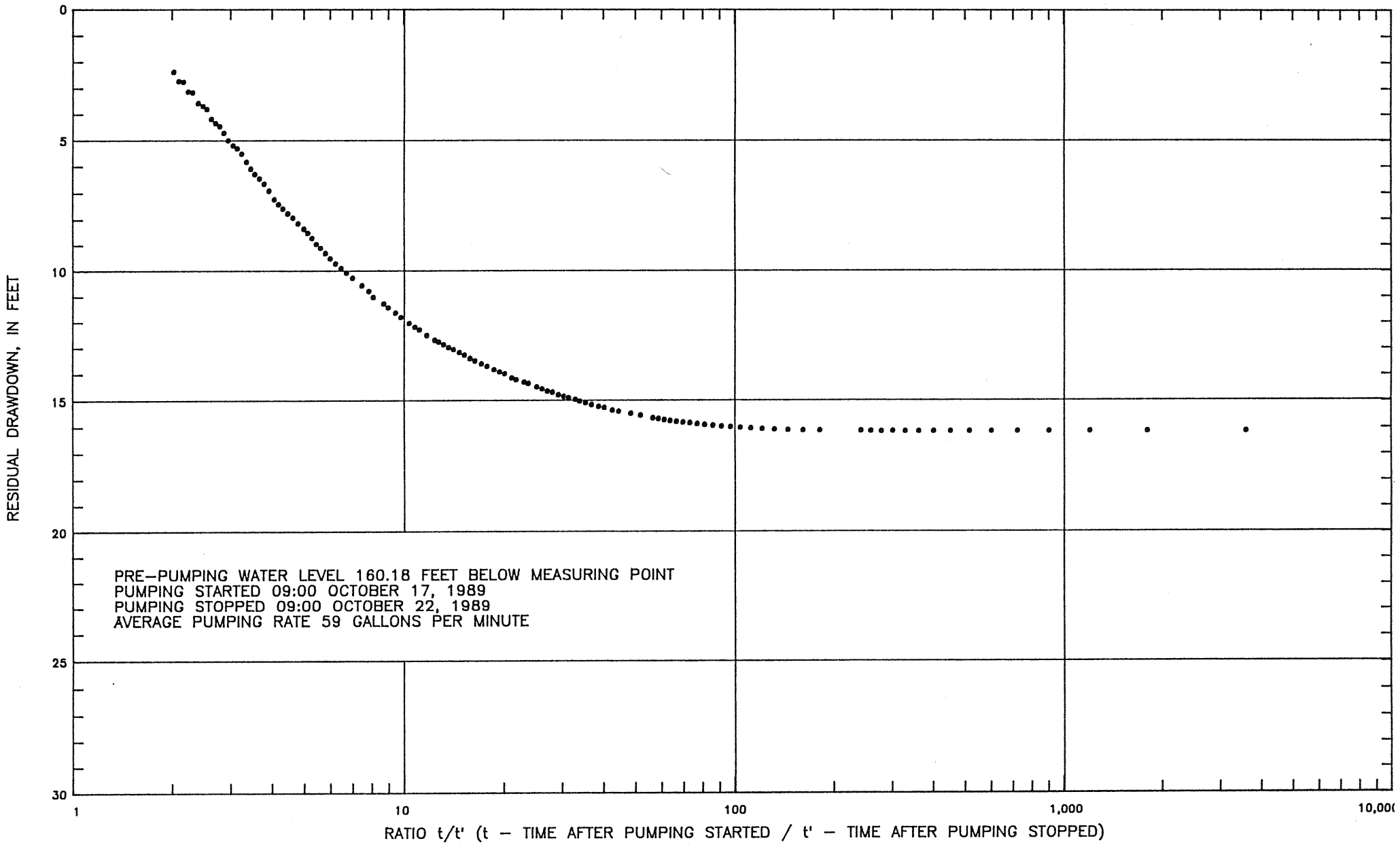

FIGURE E–32. RECOVERY GRAPH FOR OBSERVATION WELL (D–24–24)8dac2[TM–30A]

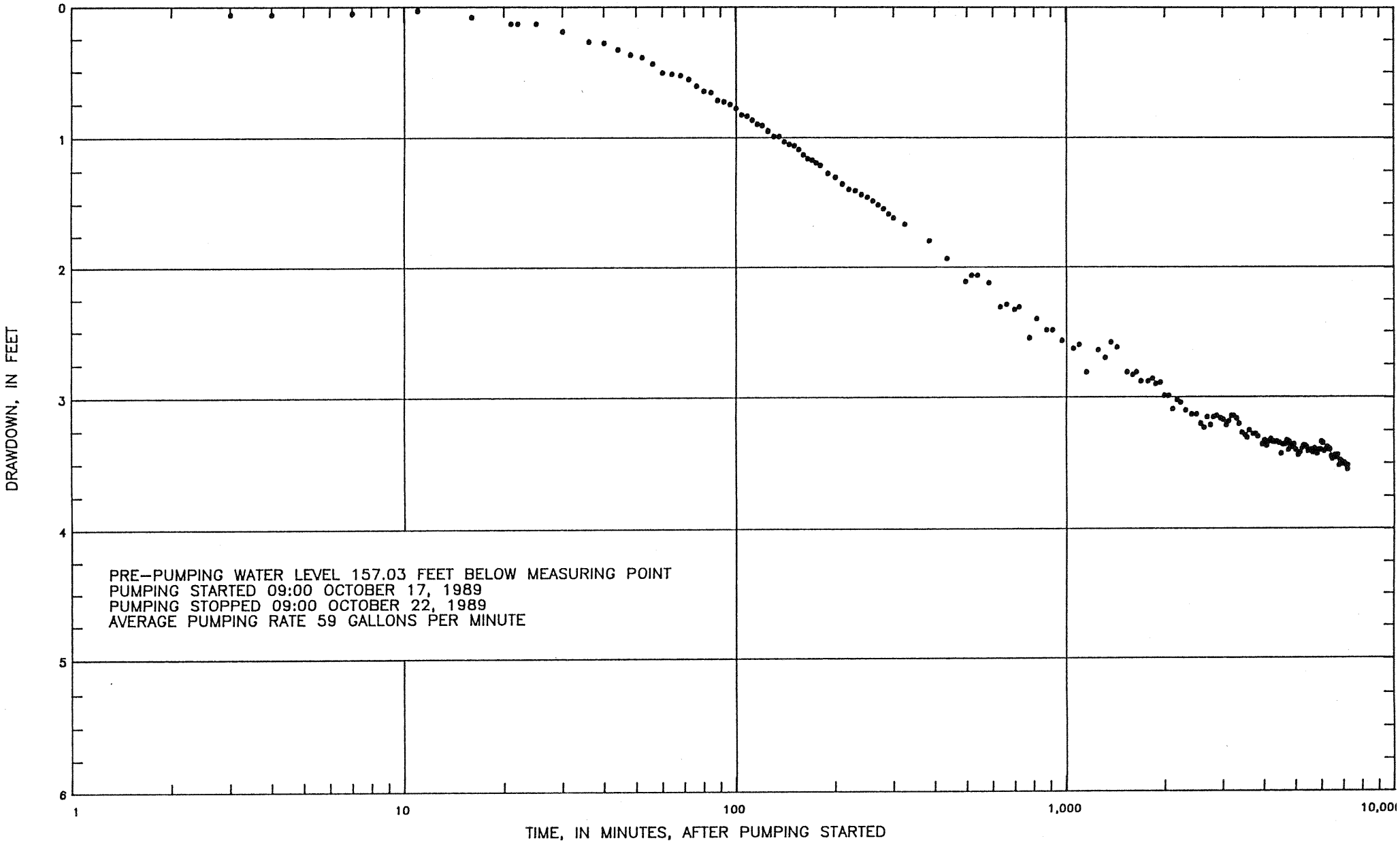

FIGURE E-33. DRAWDOWN GRAPH FOR OBSERVATION WELL (D-24-24)8ddc1[TM-19A]

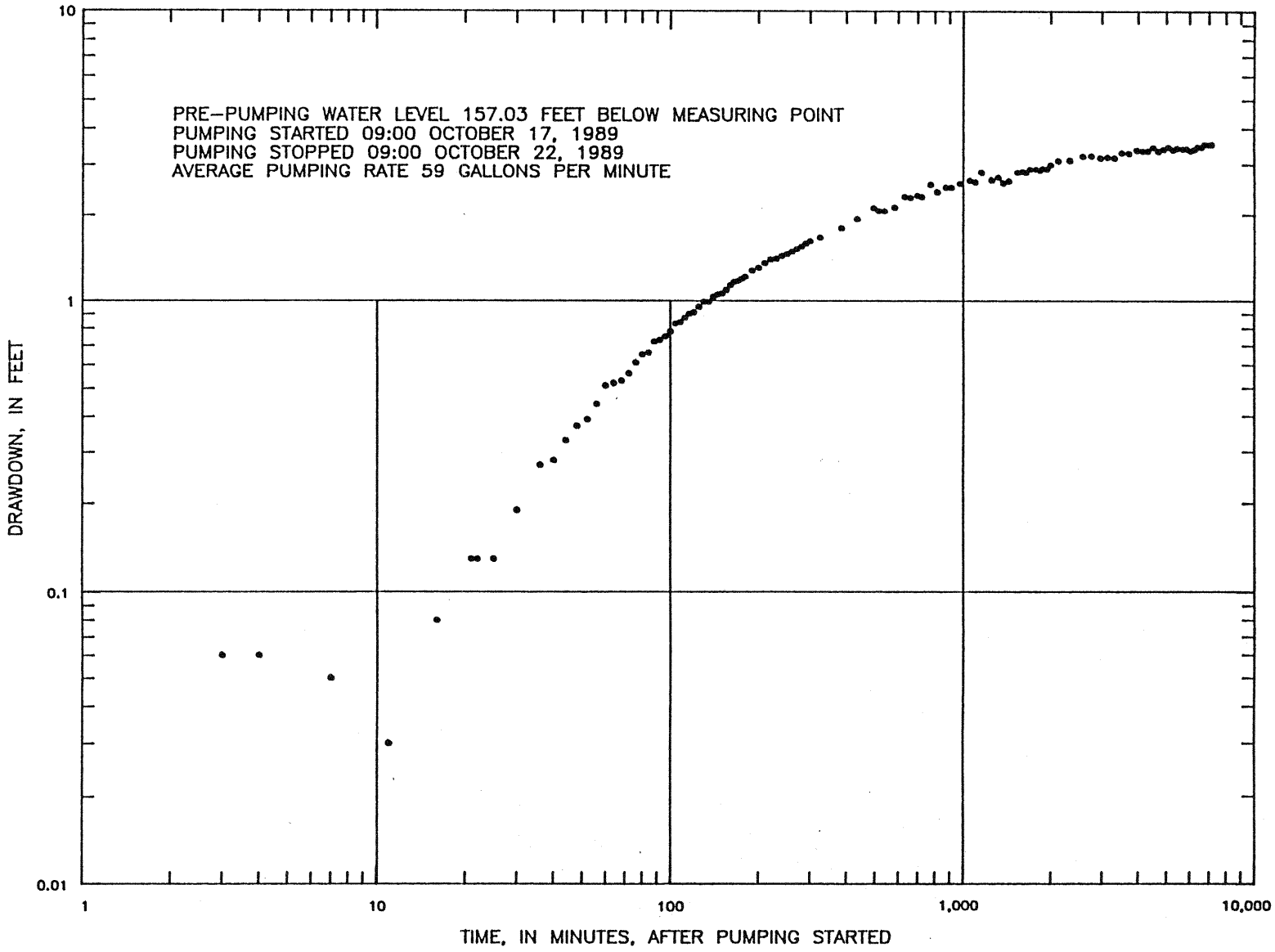

FIGURE E–34. LOG–LOG DRAWDOWN GRAPH FOR OBSERVATION WELL (D–24–24)8ddc1[TM–19A]

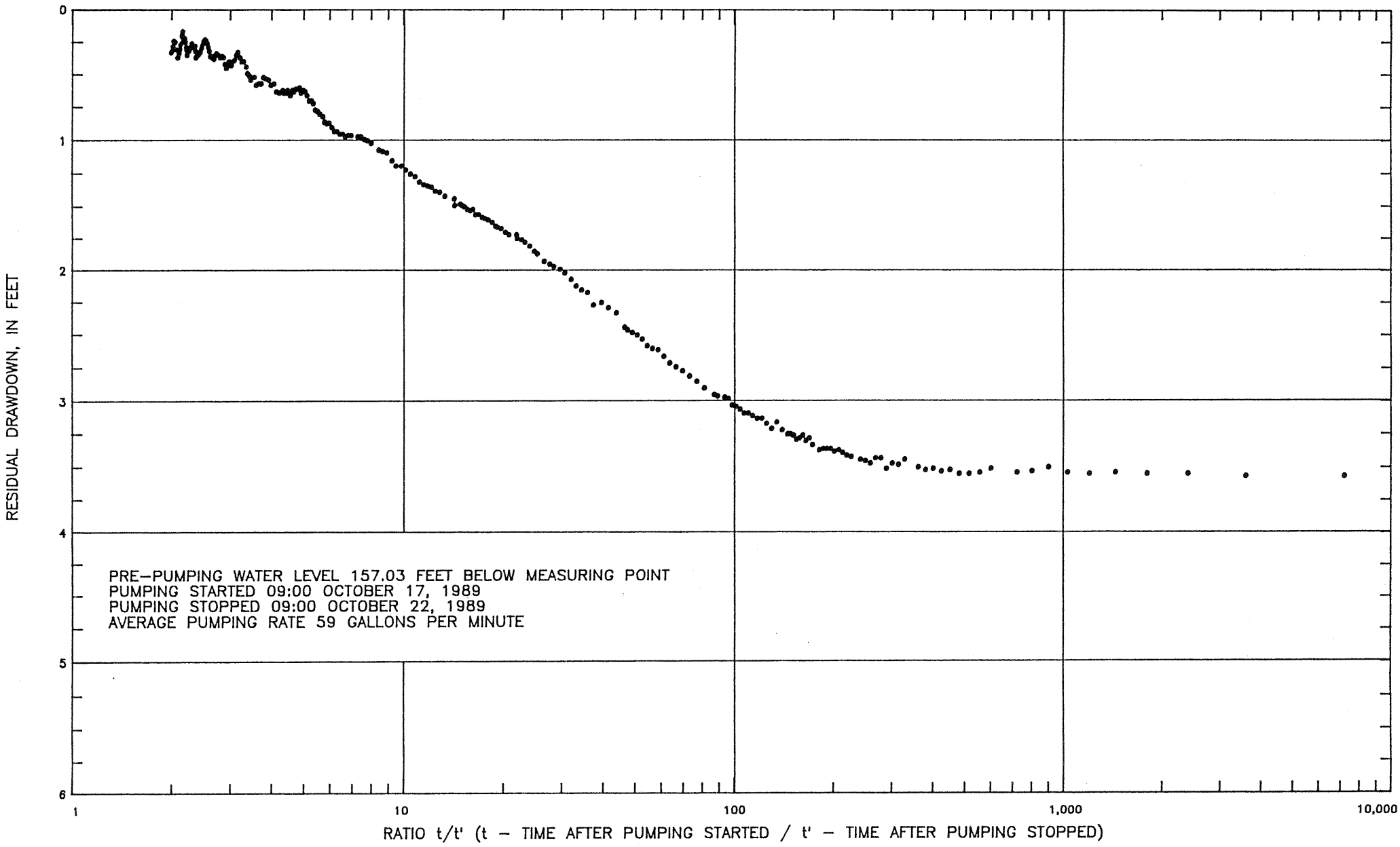

FIGURE E–35. RECOVERY GRAPH FOR OBSERVATION WELL (D–24–24)8ddc1[TM–19A]

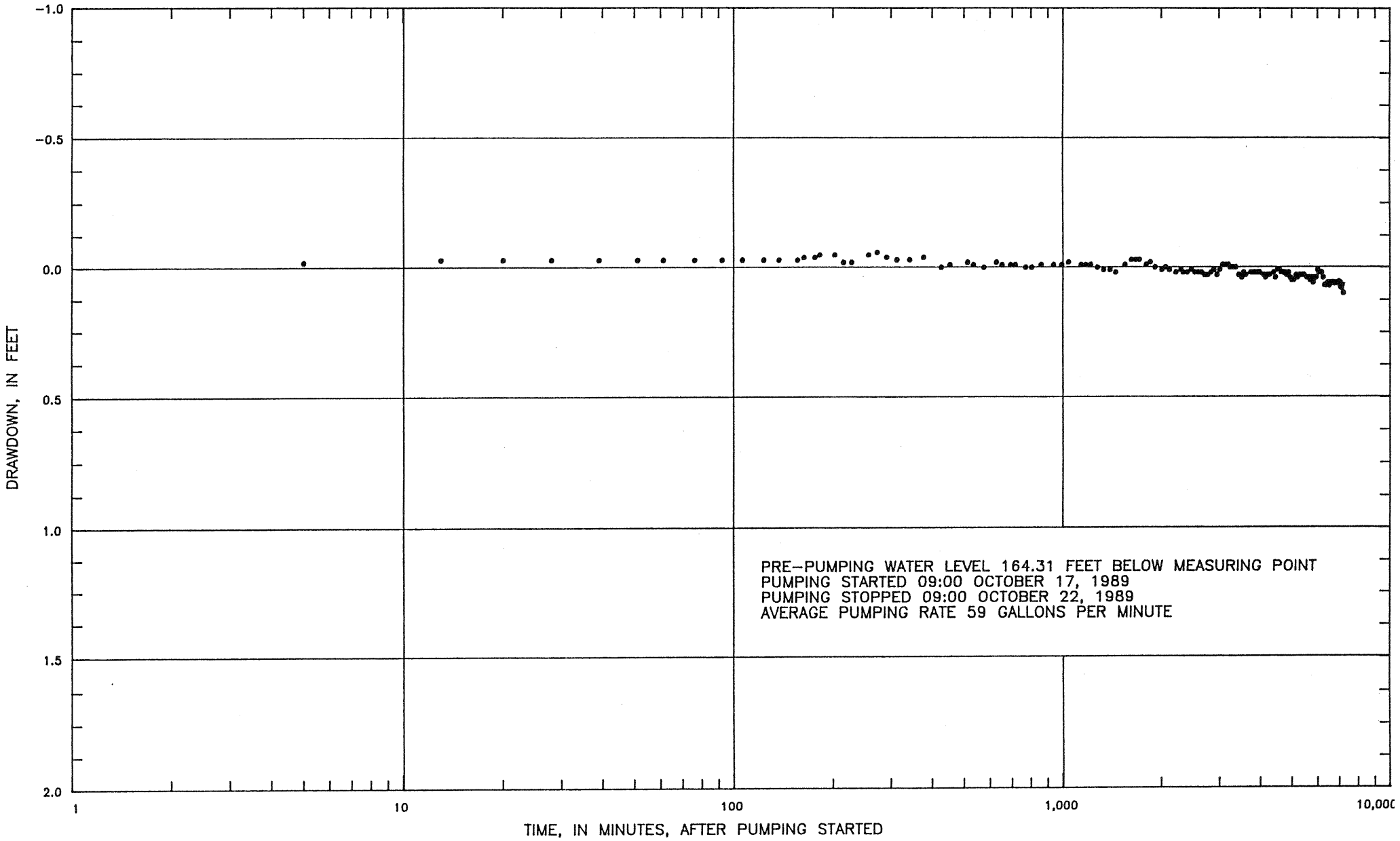

FIGURE E-36. DRAWDOWN GRAPH FOR OBSERVATION WELL (D-24-24)8dac1[TM-30B]

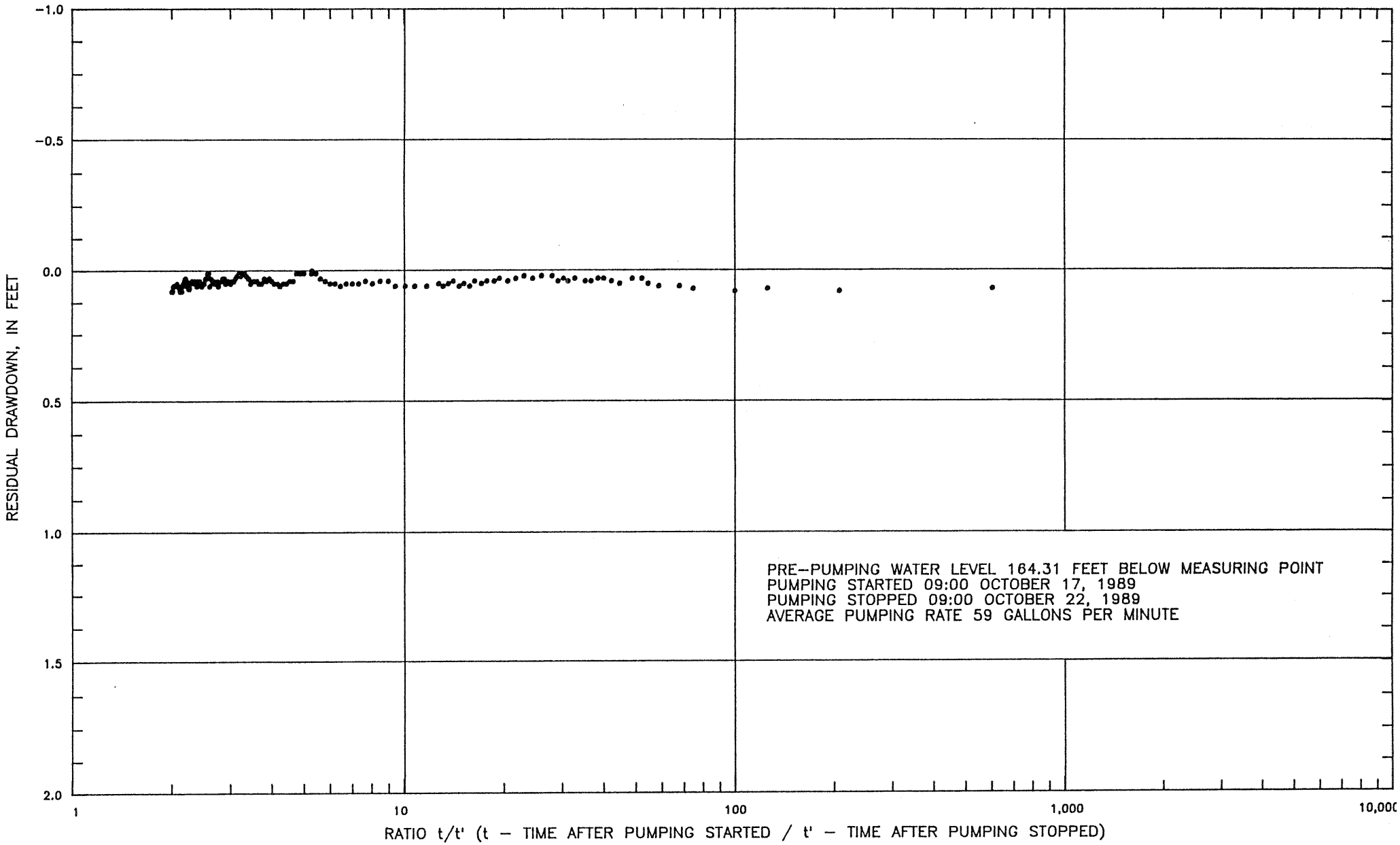

FIGURE E-37. RECOVERY GRAPH FOR OBSERVATION WELL (D-24-24)8dac1[TM-30B]

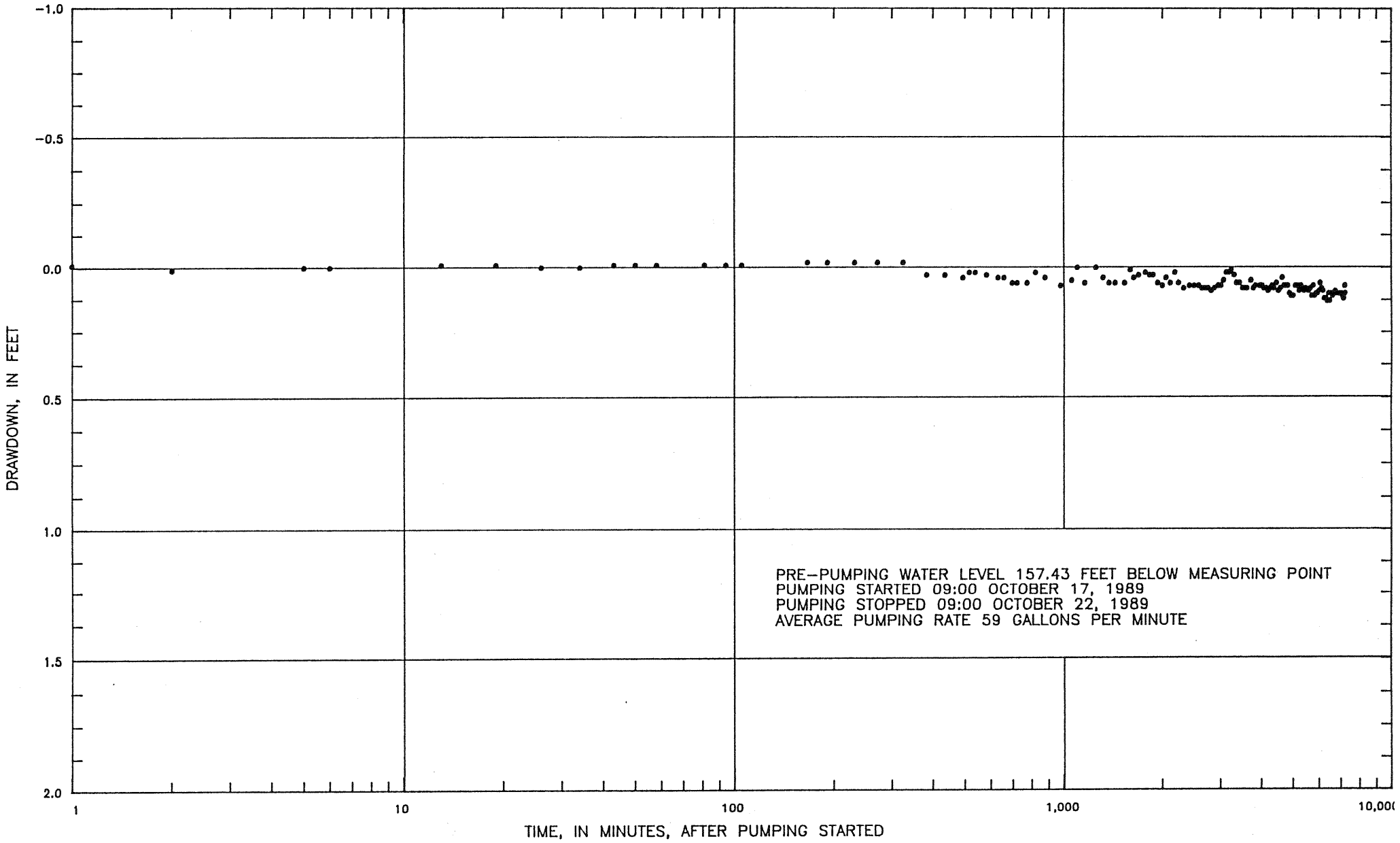

FIGURE E-38. DRAWDOWN GRAPH FOR OBSERVATION WELL (D-24-24)8ddc2[TM-19]

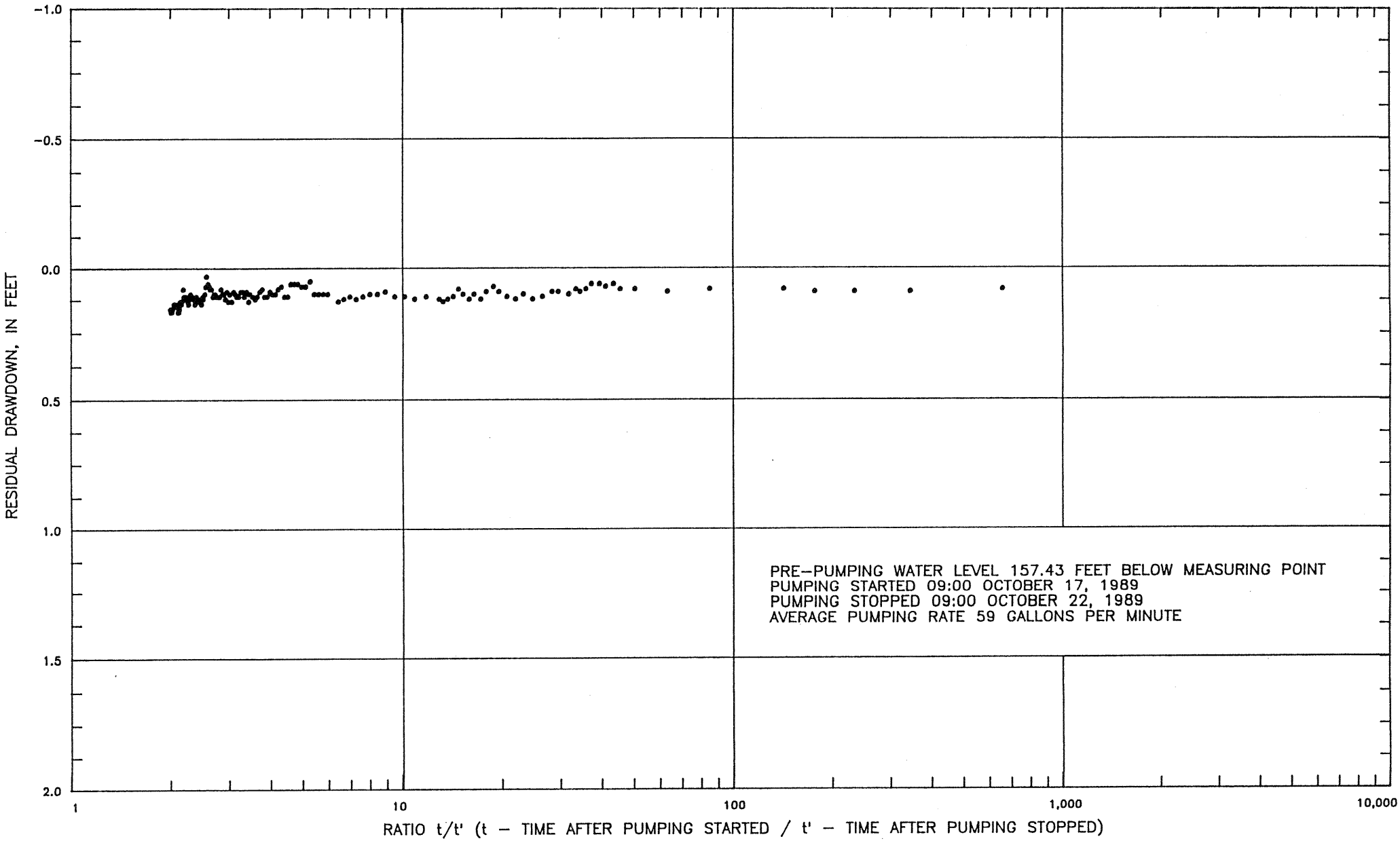

FIGURE E–39. RECOVERY GRAPH FOR OBSERVATION WELL (D–24–24)8ddc2[TM–19]

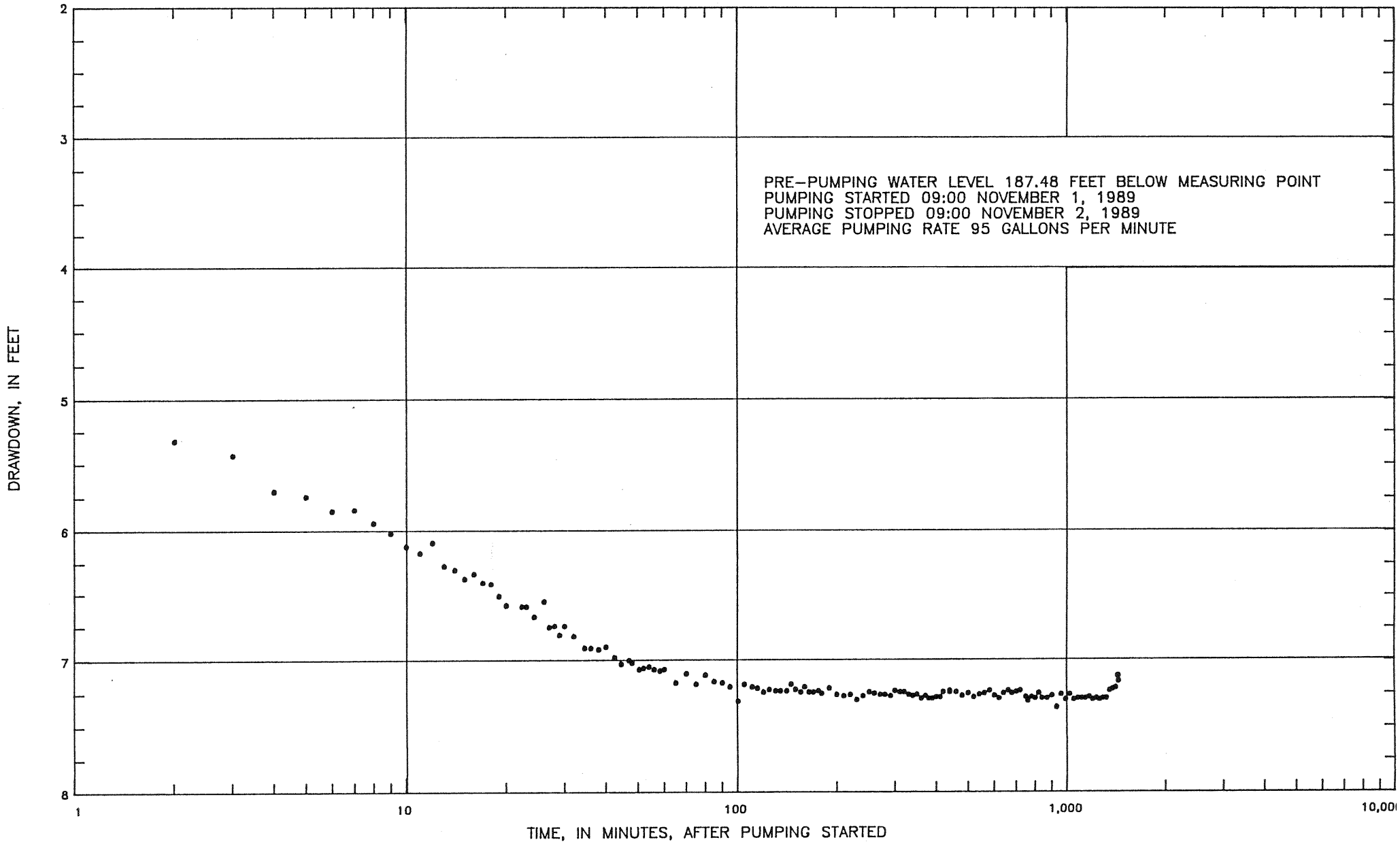

FIGURE E–40. DRAWDOWN GRAPH FOR PUMPED WELL (D–24–24)9caa[TM–38]

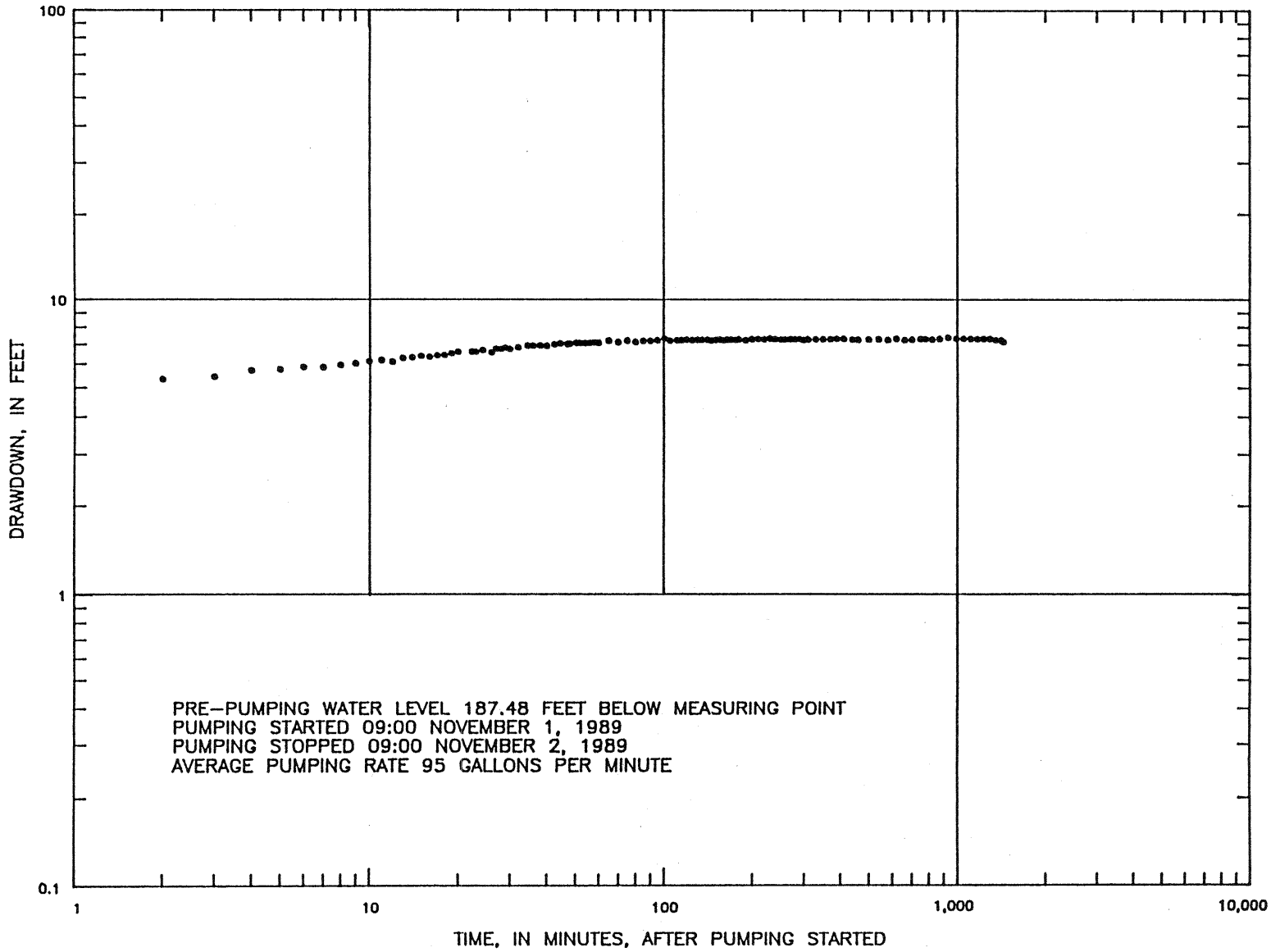

FIGURE E–41. LOG–LOG DRAWDOWN GRAPH FOR PUMPED WELL (D–24–24)9caa[TM–38]

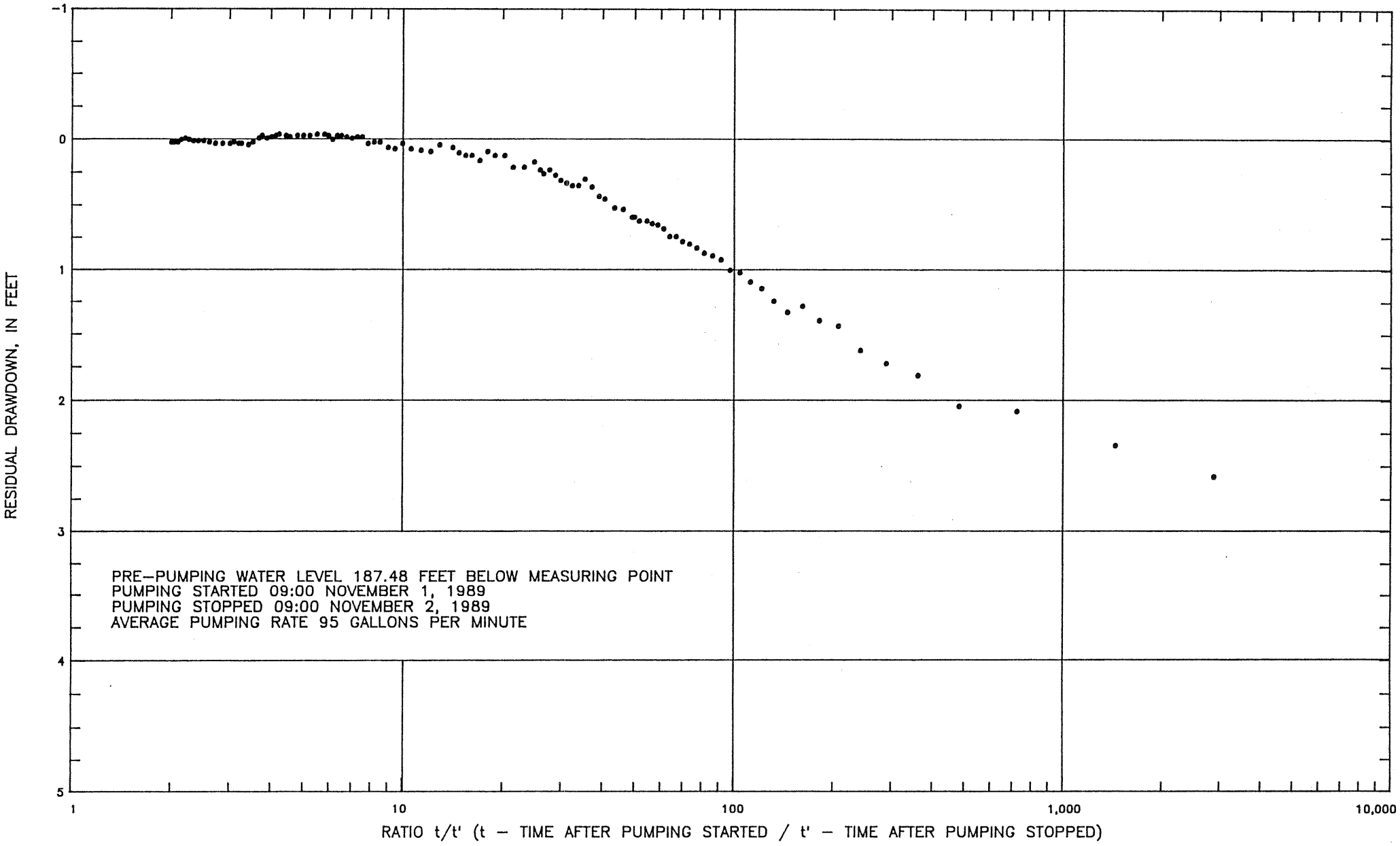

FIGURE E–42. RECOVERY GRAPH FOR PUMPED WELL (D–24–24)9caa[TM–38]

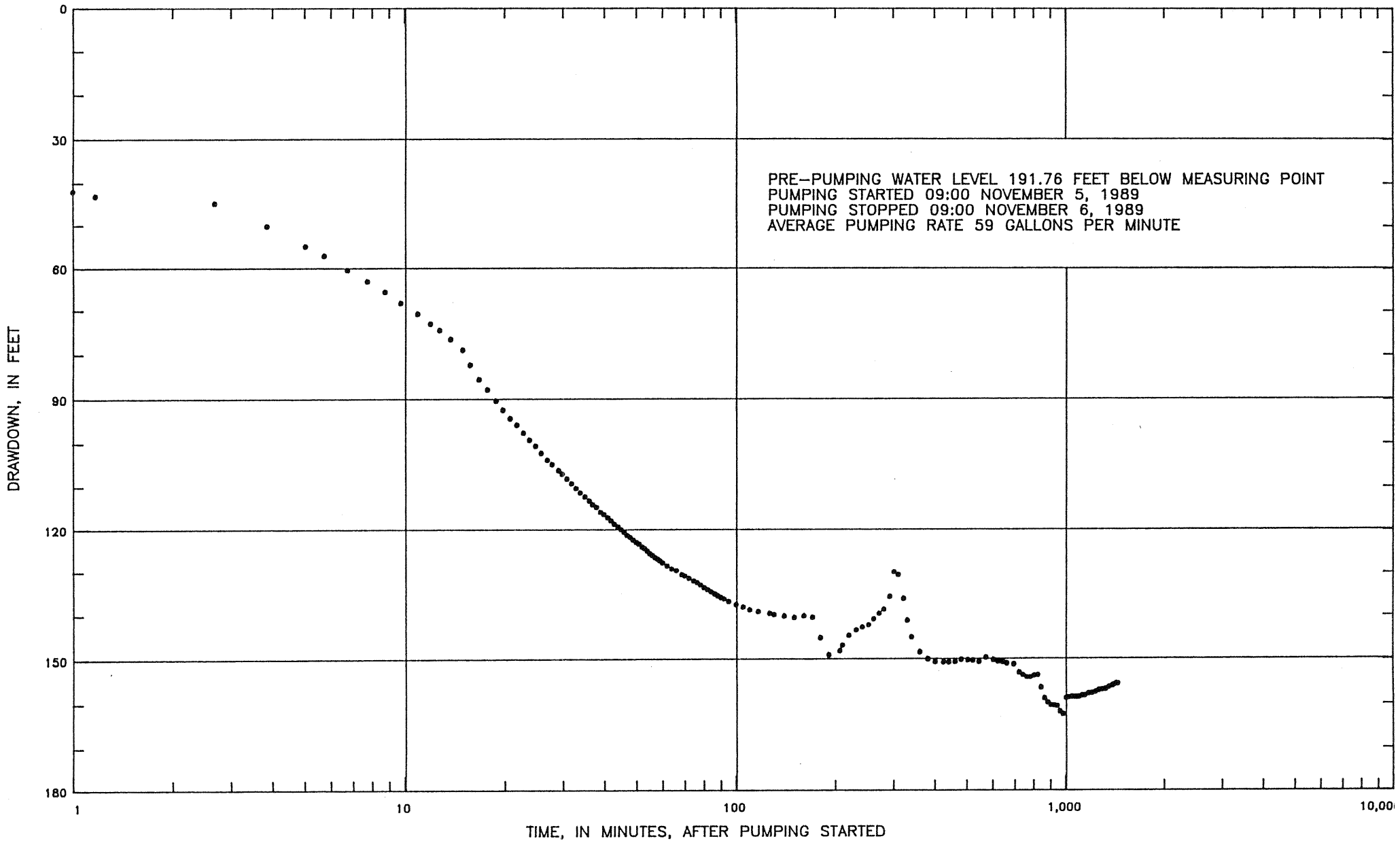

FIGURE E–43. DRAWDOWN GRAPH FOR PUMPED WELL (D–24–24)9bbc[TM–37]

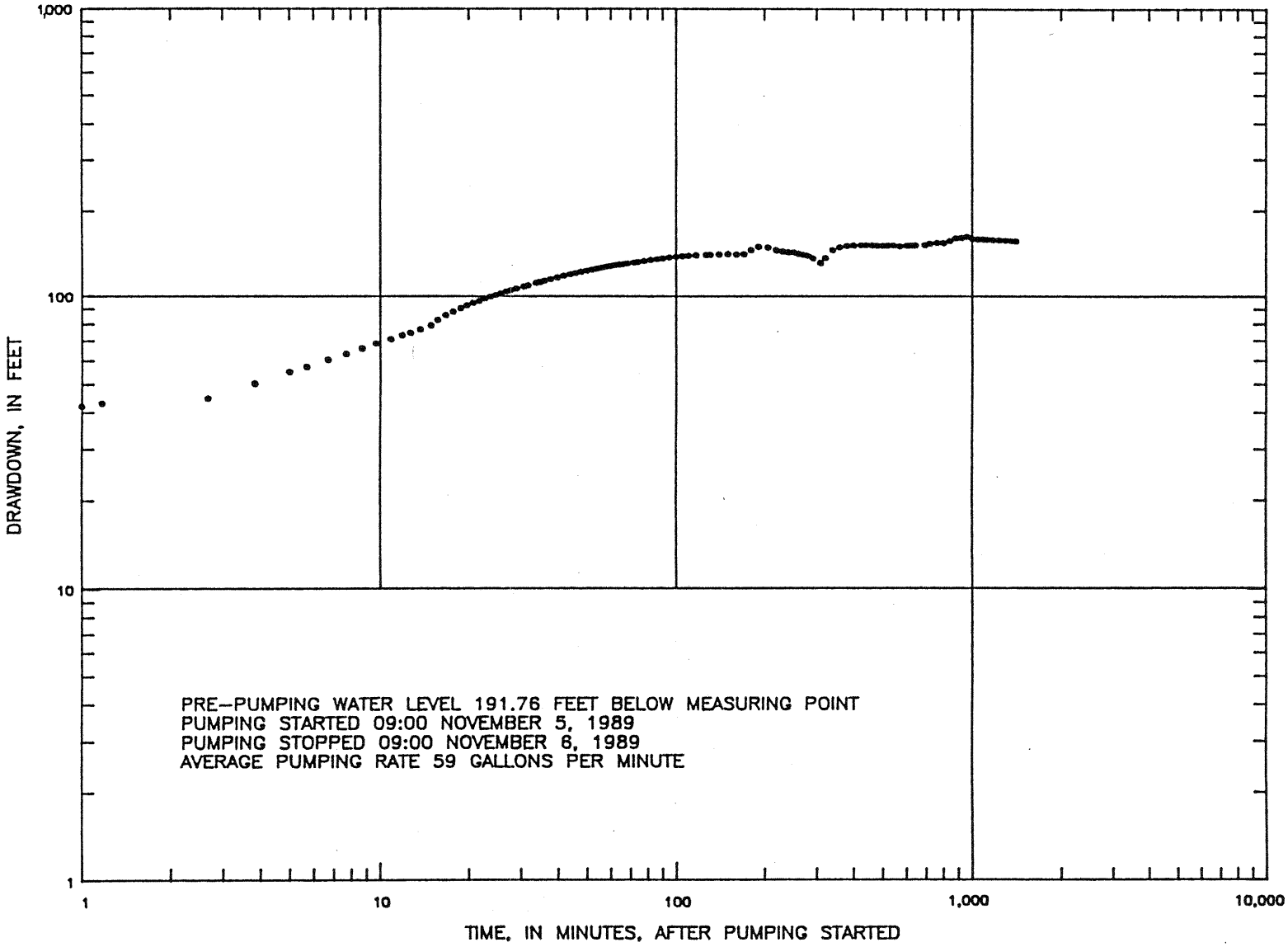

FIGURE E-44. LOG-LOG DRAWDOWN GRAPH FOR PUMPED WELL (D-24-24)9bbc[TM-37]

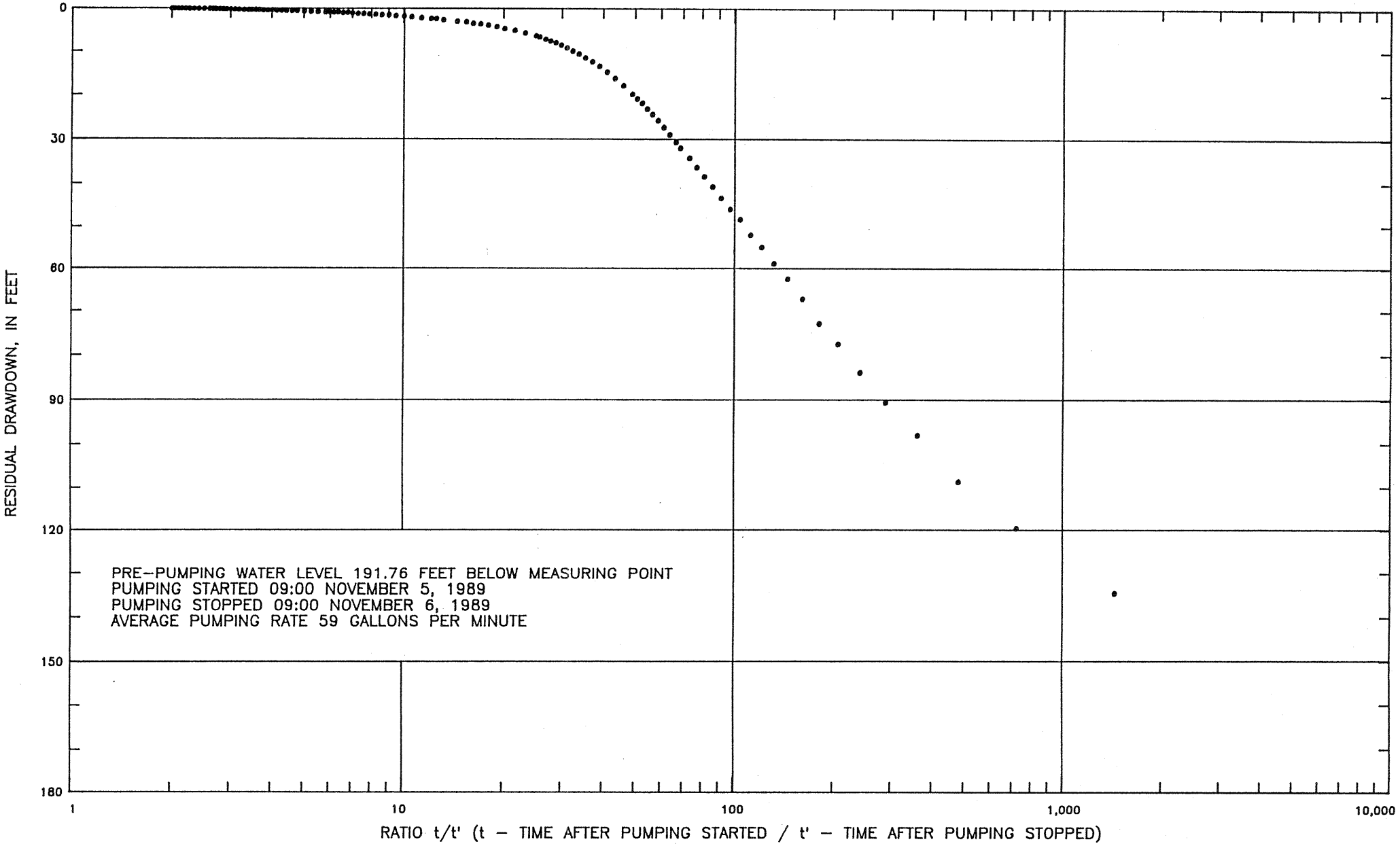

FIGURE E-45. RECOVERY GRAPH FOR PUMPED WELL (D-24-24)9bbc[TM-37]

ATTACHMENT C

CLIENT: Phelps Dodge Mining Company

COMPANY: Steffen Robertson & Kirsten

LOCATION: Bisbee, Arizona

PROJECT: Copper Queen, No. 69506

BASIN FILL AQUIFER TEST

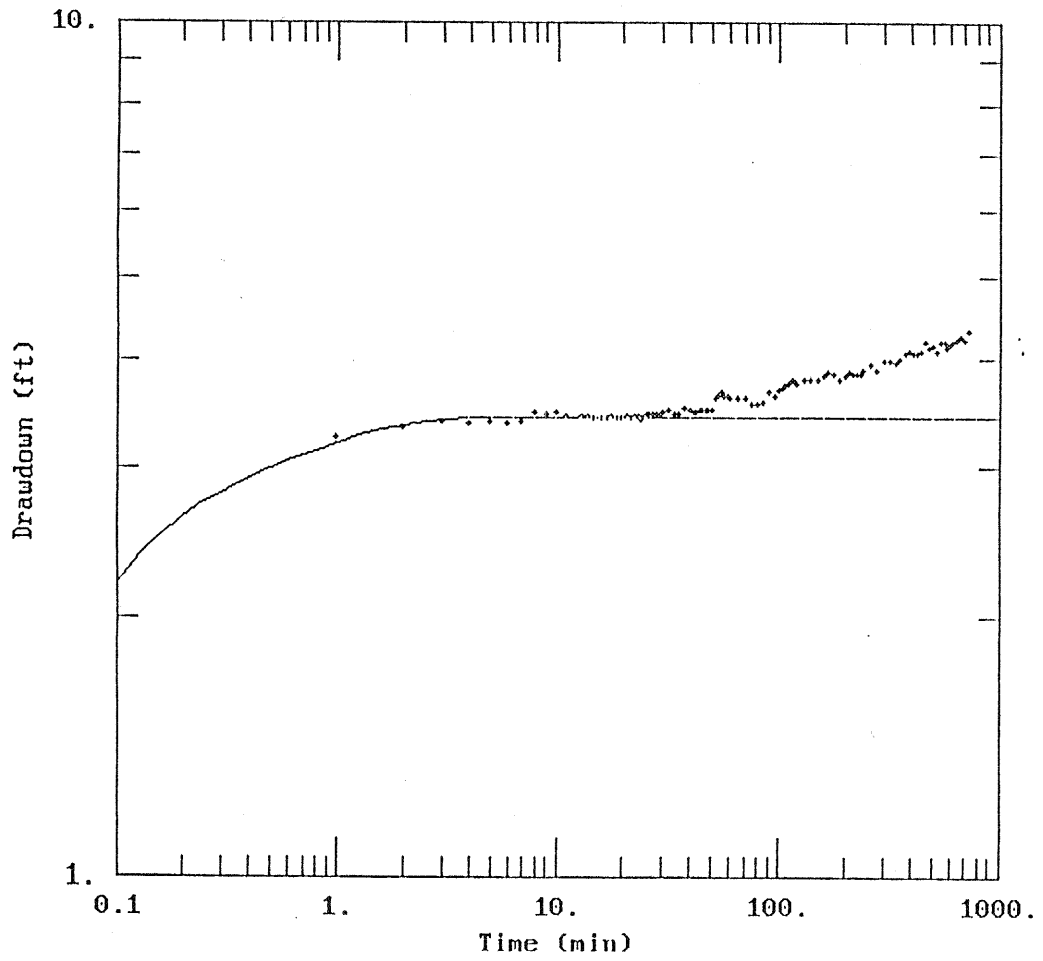

DATA SET:
TM-13.DAT
07/09/96

AQUIFER MODEL:
Leaky

SOLUTION METHOD:
Moench

PROJECT DATA:
test date: 19 August 1989
test well: TM-13
obs. well: TM-13

TEST DATA:
Q = 4.278 ft^3/min
r = 0.25 ft
r_c = 0.1667 ft
r_w = 0.25 ft
b = 175. ft
Pumping Well Screen Depth:
top = 0. ft
bot.= 44. ft
Obs. Well Screen Depth:
top = 0. ft
bot.= 44. ft

PARAMETER ESTIMATES:
T = 3350. ft^2/day
S = 1.E-07
r/B= 0.06
ß = 32.
Sw = 1.
α = 1.E-07

.QTESOLV

CLIENT: Phelps Dodge Mining Company	COMPANY: Steffen Robertson & Kirsten
LOCATION: Bisbee, Arizona	PROJECT: Copper Queen, No. 69506

BASIN FILL AQUIFER TEST

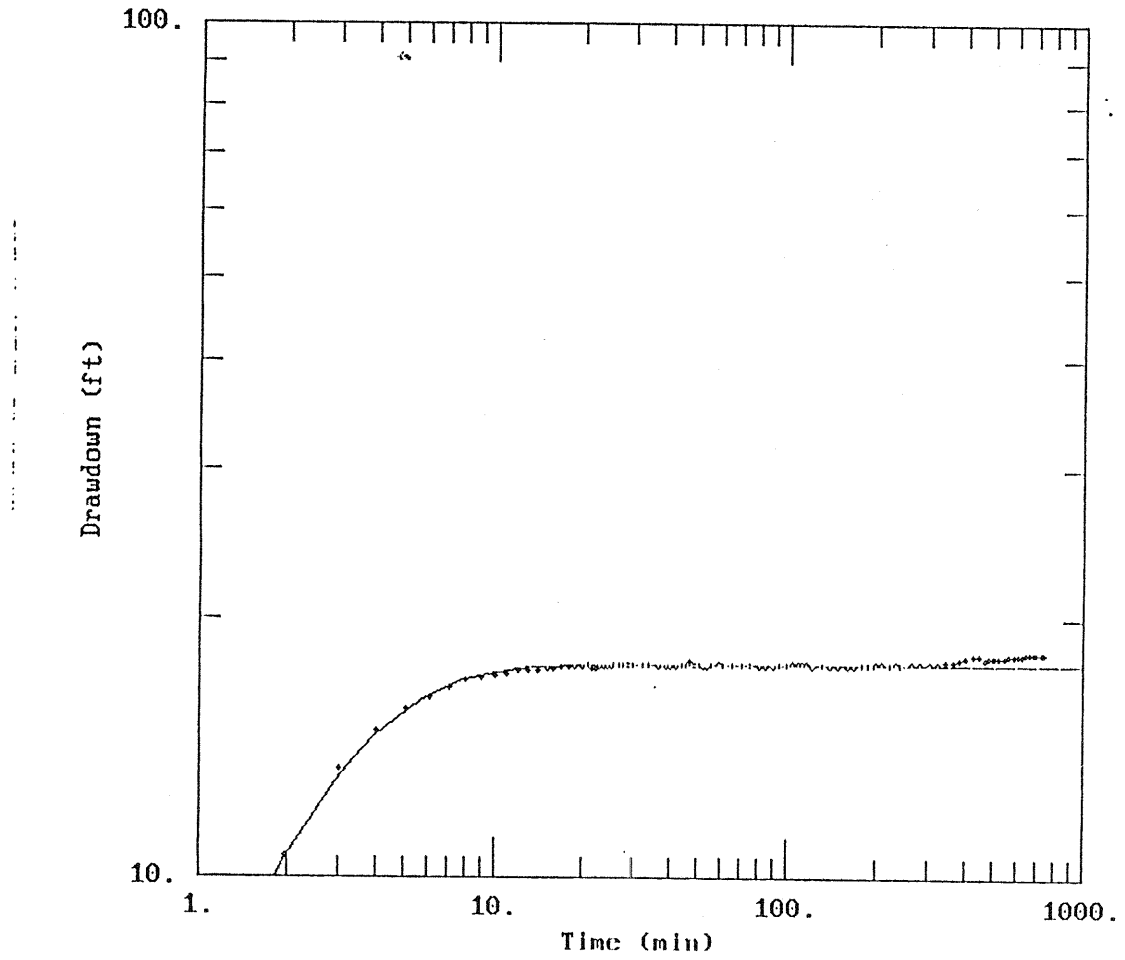

DATA SET:
TM-11.DAT
07/09/96

AQUIFER MODEL:
Leaky

SOLUTION METHOD:
Moench

PROJECT DATA:
test date: 16 August 1989
test well: TM-11
obs. well: TM-11

TEST DATA:
Q = 2.005 ft^3/min
r = 0.25 ft
r_c = 0.1667 ft
r_w = 0.25 ft
b = 285. ft
Pumping Well Screen Depth:
top = 0. ft
bot.= 48. ft
Obs. Well Screen Depth:
top = 0. ft
bot.= 48. ft

PARAMETER ESTIMATES:
T = 350. ft^2/day
S = 6.E-07
r/B= 0.12
β = 32.
Sw = 10.
α = 6.E-07

AQTESOLV

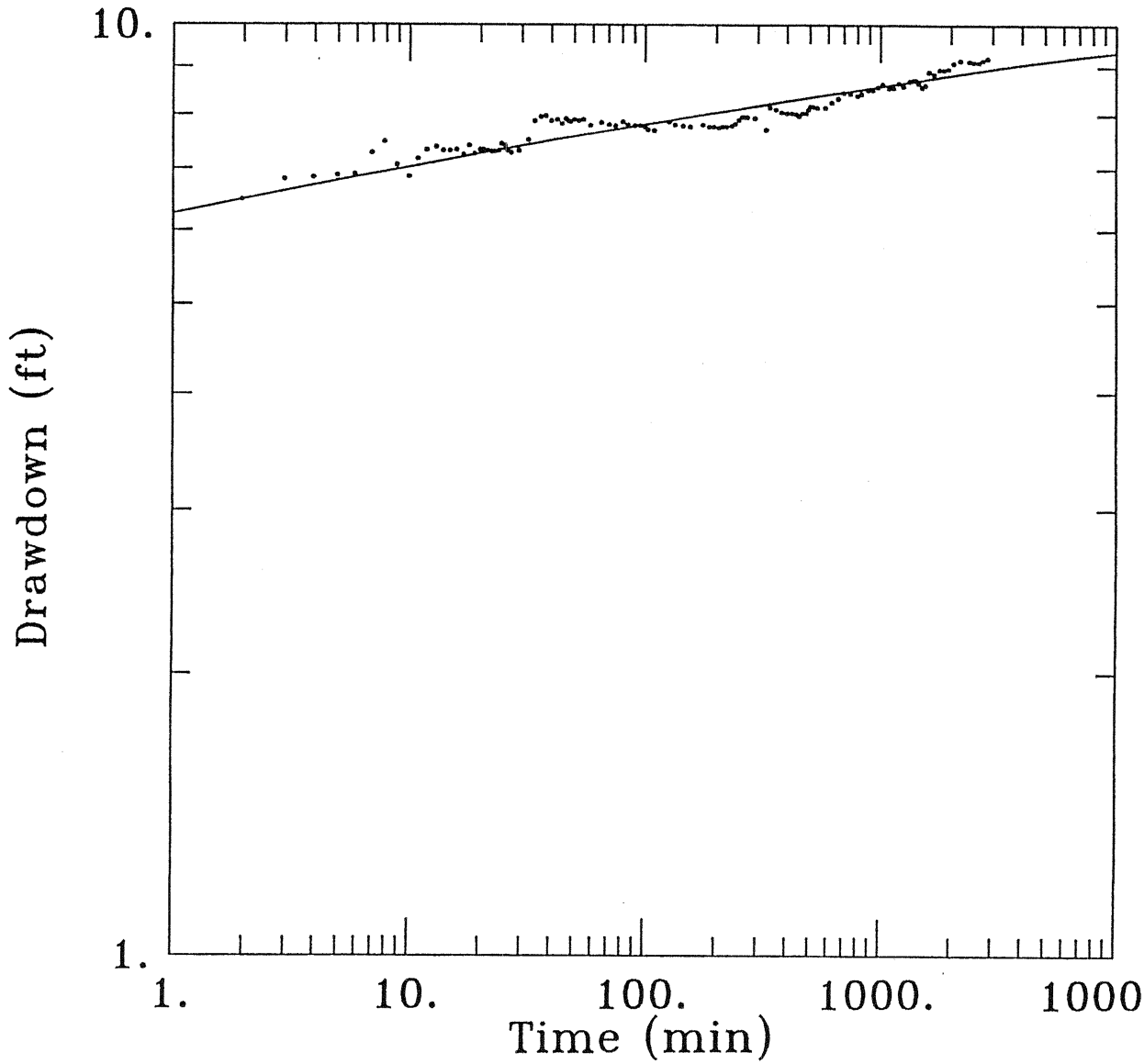

DATA SET:
TM-01.DAT
05/22/97

AQUIFER MODEL:
Leaky

SOLUTION METHOD:
Moench

PROJECT DATA:
test date: 9 October 1989
test well: TM-01
obs. well: TM-01

TEST DATA:
Q = 2.674 ft^3/min
r = 0.25 ft
r_c = 0.1667 ft
r_w = 0.25 ft
b = 38. ft
Pumping Well Screen Depth:
top = 0. ft
bot.= 38. ft
Obs. Well Screen Depth:
top = 0. ft
bot.= 38. ft

PARAMETER ESTIMATES:
T = 0.3147 ft^2/min
S = 1.244E-10
r/B= 0.001
β = 8.207
Sw = 0.
a = 0.1

AQTESOLV

CLIENT: Phelps Dodge Mining Company	COMPANY: Steffen Robertson & Kirsten
LOCATION: Bisbee, Arizona	PROJECT: Copper Queen, No. 69506

MORITA FORMATION AQUIFER TEST

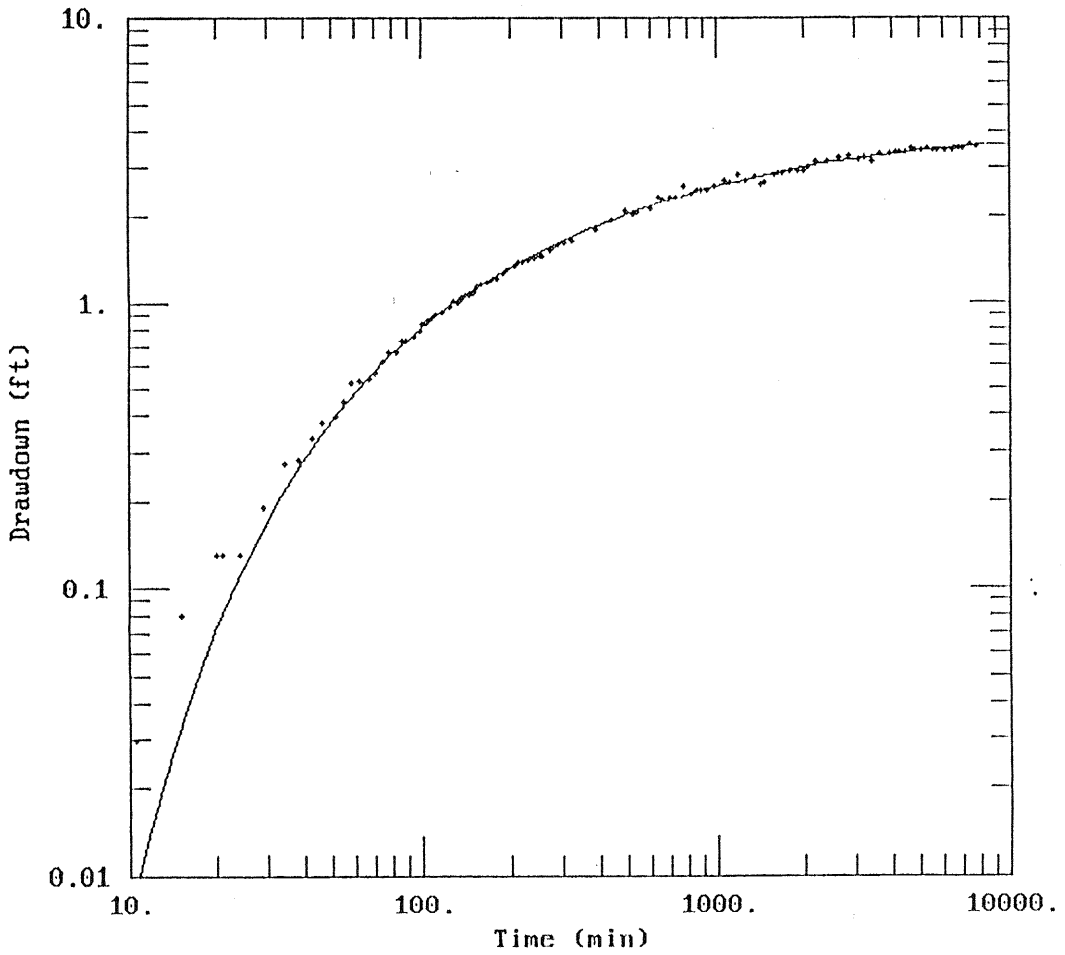

DATA SET:
TM-19A.DAT
07/09/96

AQUIFER MODEL:
Leaky

SOLUTION METHOD:
Hantush (no stor.)

PROJECT DATA:
test date: 17 October 1909
test well: TM-30
obs. well: TM-19A

TEST DATA:
Q = 7.888 ft^3/min
r = 1413. ft
r_c = 0.1667 ft
r_w = 0.25 ft
b = 200. ft
Pumping Well Screen Depth:
  top = 0. ft
  bot.= 145. ft
Obs. Well Screen Depth:
  top = 2. ft
  bot.= 130. ft

PARAMETER ESTIMATES:
T = 1167.4 ft^2/day
S = 5.742E-05
r/B= 0.1464

AQTESOLV

CLIENT: Phelps Dodge Mining Company	COMPANY: Steffen Robertson & Kirsten
LOCATION: Bisbee, Arizona	PROJECT: Copper Queen, No. 69506

MORITA FORMATION AQUIFER TEST

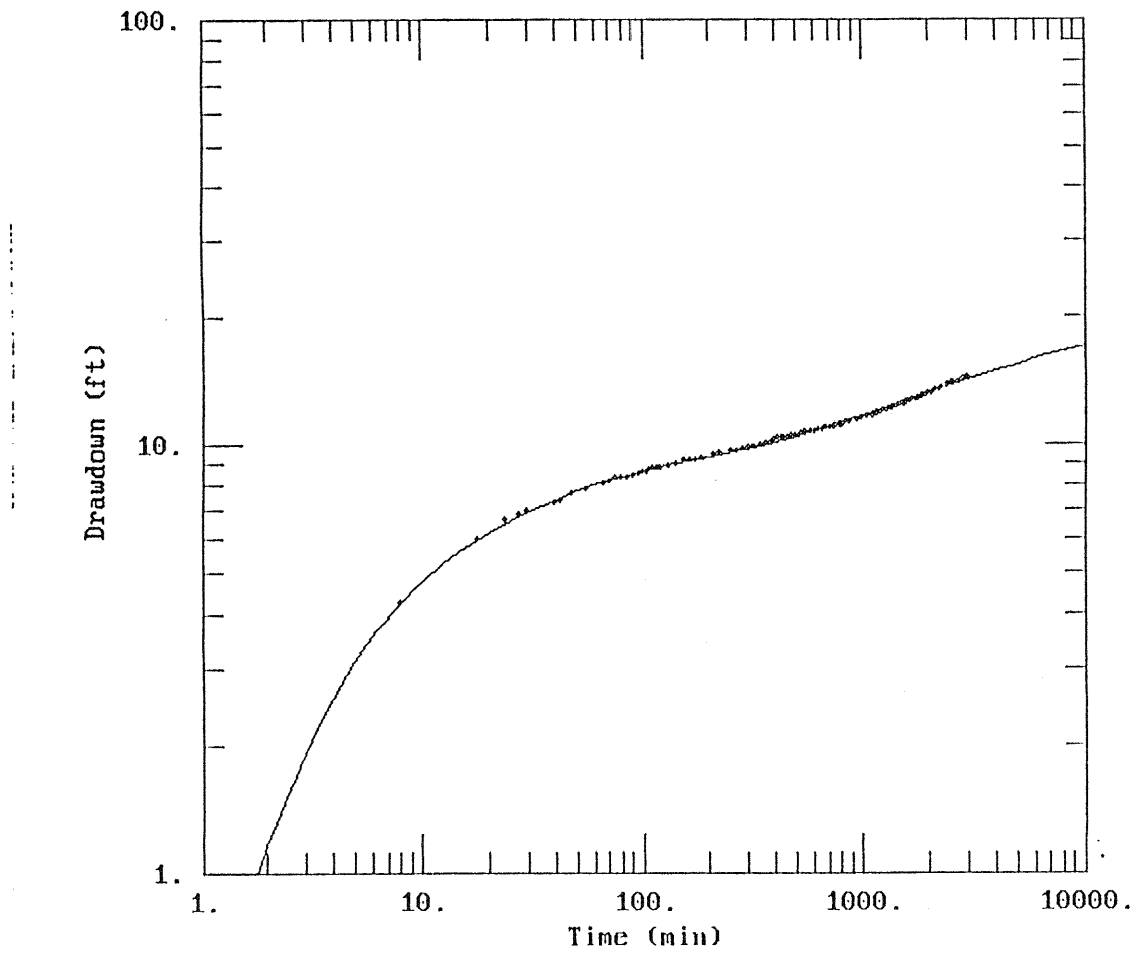

DATA SET:
TM-29A.DAT
07/09/96

AQUIFER MODEL:
Fracture

SOLUTION METHOD:
Moench (slab)

PROJECT DATA:
test date: 28 August 1989
test well: TM-29
obs. well: TM-29A

TEST DATA:
Q = 2.674 ft^3/min
r = 160. ft
r_c = 0.1667 ft
r_w = 0.25 ft
b = 100. ft
slab thick. = 10. ft

PARAMETER ESTIMATES:
K = 1.3 ft/day
Ss = 9.E-08 ft^{-1}
K' = 8.E-05 ft/day
Ss' = 5.E-07 ft^{-1}
Sf = 1.7
Sw = 0.

AQTESOLV

CLIENT: Phelps Dodge Mining Company	COMPANY: Steffen Robertson & Kirsten
LOCATION: Bisbee, Arizona	PROJECT: Copper Queen, No. 69506

MORITA FORMATION AQUIFER TEST

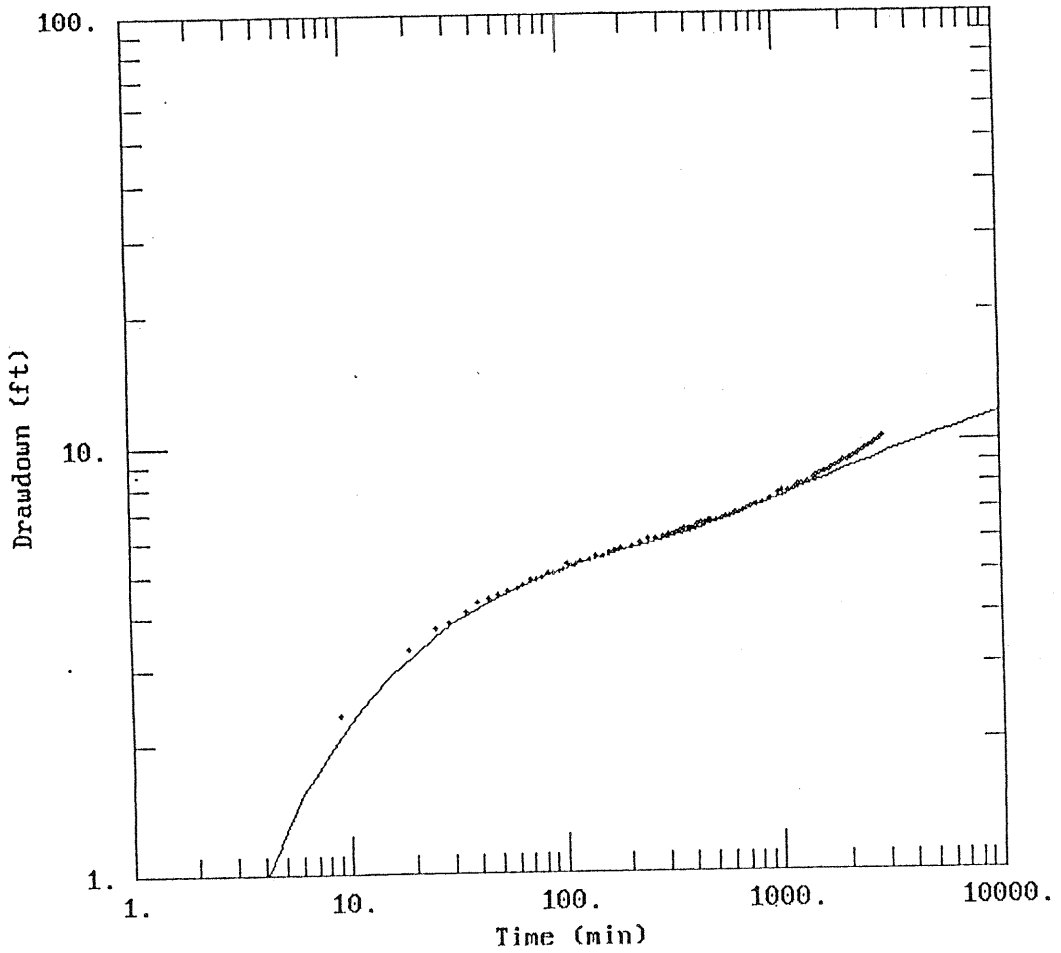

DATA SET:
TM-29B.DAT
07/09/96

AQUIFER MODEL:
Fracture
SOLUTION METHOD:
Moench (slab)

PROJECT DATA:
test date: 28 August 1989
test well: TM-29
obs. well: TM-29B

TEST DATA:
Q = 2.674 ft^3/min
r = 300. ft
r_c = 0.1667 ft
r_w = 0.25 ft
b = 100. ft
slab thick. = 10. ft

PARAMETER ESTIMATES:
K = 1.75 ft/day
Ss = 8.5E-08 ft^{-1}
K' = 6.E-05 ft/day
Ss' = 3.6E-07 ft^{-1}
Sf = 1.7
Sw = 0.

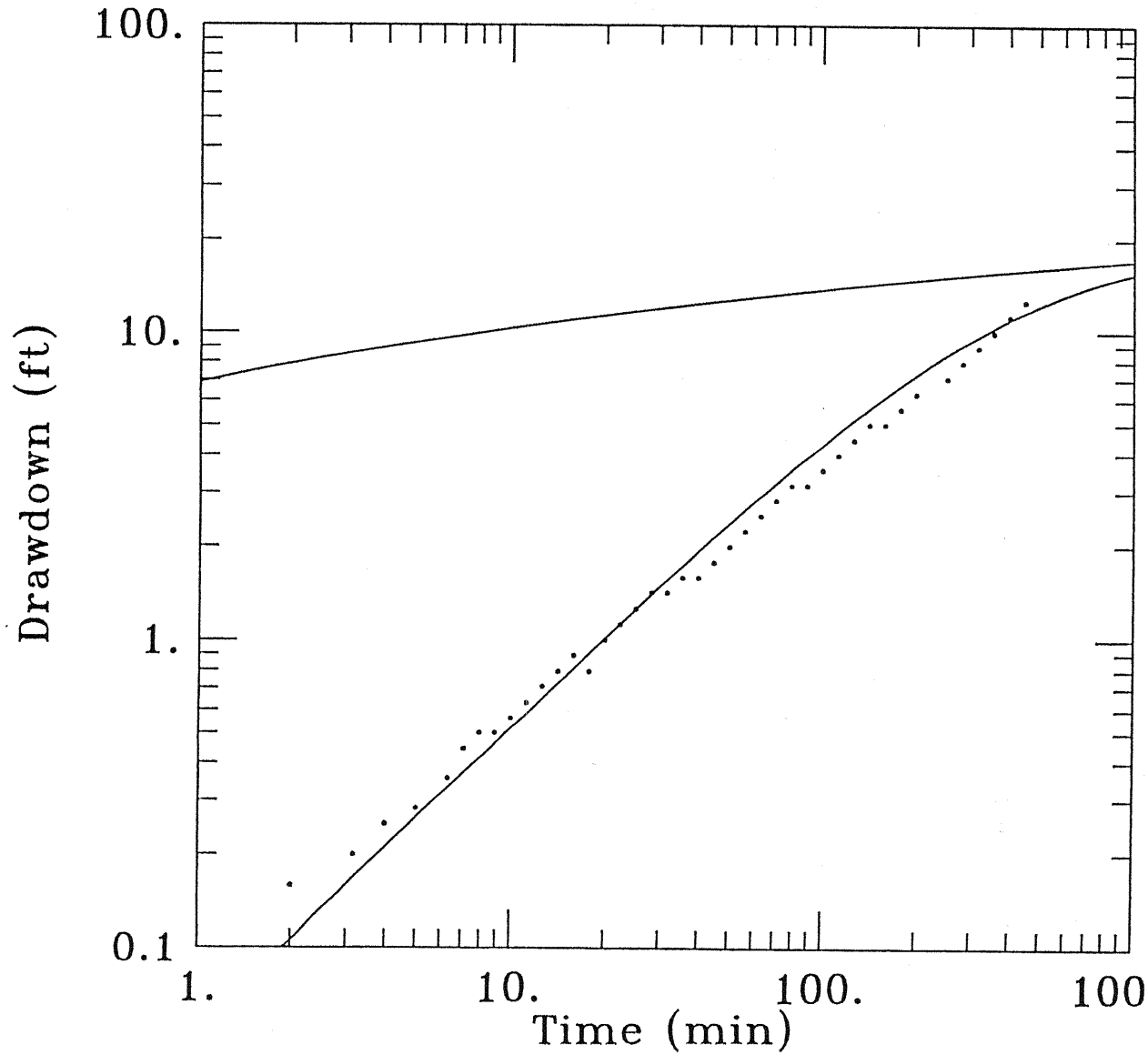

DATA SET:
TM-16.DAT
05/22/97

AQUIFER MODEL:
Confined

SOLUTION METHOD:
Papadopulos-Cooper

PROJECT DATA:
test date: 22 August 1989
test well: TM-16
obs. well: TM-16

TEST DATA:
Q = 2.808 ft^3/min
r = 0.25 ft
r_c = 0.1667 ft
r_w = 0.25 ft
b = 100. ft

PARAMETER ESTIMATES:
T = 0.1501 ft^2/min
S = 0.05388
a = 0.0002018

AQTESOLV

APPENDIX A

ANALYTICAL SOLUTIONS

LIST OF SYMBOLS AND ABBREVIATIONS

Symbol or Abbreviation	Definition
b	thickness of aquifer [L]
K, K_r	horizontal hydraulic conductivity of aquifer [L/T]
K_z	vertical hydraulic conductivity of aquifer [L/T]
Q	well pumping rate [L^3/T]
r	radial distance from pumping well to observation well [L]
r_c	well casing radius [L]
r_w	wellbore radius [L]
s	water level displacement or drawdown [L]
S	storage coefficient of aquifer [dimensionless]
S_y	specific yield of aquifer [dimensionless]
t	time since pumping began [T]
T	transmissivity of aquifer [L^2/T]

UNSTEADY FLOW TO A LARGE-DIAMETER WELL IN A CONFINED AQUIFER

REFERENCE:

Papadopulos, I.S. and H.H. Cooper, 1973. Drawdown in a well of large diameter, Water Resources Research, vol. 3, pp. 241-244.

ASSUMPTIONS:

aquifer has infinite areal extent
aquifer is homogeneous, isotropic and of uniform thickness
aquifer potentiometric surface is initially horizontal
pumping well is fully penetrating
flow to pumping well is horizontal
aquifer is confined
flow is unsteady
water is released instantaneously from storage with decline of hydraulic head

SOLUTION:

$$s = \frac{Q}{4\pi T} F(u, \alpha, \frac{r}{r_w})$$

where:

$$F = \frac{8\alpha}{\pi} \int_0^\infty \frac{\left[(1 - e^{-\beta^2\rho^2/4u})\right] J_0(\beta\rho) A(\beta) - Y_0(\beta\rho) B(\beta)\right]}{\left\{[A(\beta)]^2 - [B(\beta)]^2\right\}\beta^2} d\beta$$

$$A(\beta) = \beta\ Y_0(\beta) - 2\alpha\ Y_1(\beta)$$

$$B(\beta) = \beta\ J_0(\beta) - 2\alpha\ J_1(\beta)$$

$$u = \frac{r^2 S}{4Tt}$$

$$\alpha = \frac{r_w^2 S}{r_c^2}$$

β = variable of integration

$$\rho = \frac{r}{r_w}$$

J_0 = zero order Bessel function of the first kind
J_1 = first order Bessel function of the first kind
Y_0 = zero order Bessel function of the second kind
Y_1 = first order Bessel function of the second kind

UNSTEADY FLOW TO A WELL IN A LEAKY AQUIFER WITH NO STORAGE IN AQUITARDS

REFERENCE:

Hantush, M.S. and C.E. Jacob, 1955. Non-steady radial flow in an infinite leaky aquifer, Am. Geophys. Union Trans., vol. 36, pp. 95-100.

ASSUMPTIONS:

aquifer has infinite areal extent
aquifer is homogeneous, isotropic and of uniform thickness
aquifer potentiometric surface is initially horizontal
pumping well is ~~fully~~ penetrating
flow to pumping well is horizontal
aquifer is leaky
flow is unsteady
water is released instantaneously from storage with decline of hydraulic head
diameter of pumping well is very small so that storage in the well can be neglected
confining bed(s) has infinite areal extent, uniform vertical hydraulic conductivity and uniform thickness
confining bed(s) is overlain or underlain by an infinite constant-head plane source
flow in the aquitard(s) is vertical

SOLUTION:

$$s = \frac{Q}{4\pi T} w(u, r/B)$$

where:

w(u,r/B) = Hantush well function = $\int_u^\infty \frac{e^{-y - r^2/4B^2 y}}{y} dy$

$$u = \frac{r^2 S}{4Tt}$$

$$B = \sqrt{\frac{Tb'}{K'}}$$

b' = thickness of aquitard [L]
K' = vertical hydraulic conductivity of aquitard [L/T]

PARTIAL PENETRATION CORRECTION FOR PIEZOMETERS AND OBSERVATION WELLS IN A LEAKY AQUIFER

REFERENCE:

Hantush, M.S., 1961. Drawdown around a partially penetrating well, Jour. of the Hyd. Div., Proc. of the Am. Soc. of Civil Eng., vol. 87, no. HY4, pp. 83-98.

Hantush, M.S., 1961. Aquifer tests on partially penetrating wells, Jour. of the Hyd. Div., Proc. of the Am. Soc. of Civil Eng., vol. 87, no. HY5, pp. 171-194.

ASSUMPTIONS:

The assumptions for the Hantush-Jacob (1955) and Hantush (1960) solutions for leaky aquifers apply.

SOLUTION:

Partial penetration correction for a piezometer:

$$s = \frac{Q}{4\pi T}\left(w(u, r/B) + \frac{2b}{\pi(l-d)} \sum_{n=1}^{\infty} \frac{1}{n} [\sin(\frac{n\pi l}{b}) - \sin(\frac{n\pi d}{b})] \cdot \cos(\frac{n\pi z}{b}) \cdot w(u, \sqrt{(r/B)^2 + \frac{K_z}{K_r}\left(\frac{n\pi r}{b}\right)^2}) \right)$$

Partial penetration correction for an observation well:

$$s = \frac{Q}{4\pi T}\left(w(u, r/B) + \frac{2b^2}{\pi^2(l-d)(l'-d')} \sum_{n=1}^{\infty} \frac{1}{n^2} [\sin(\frac{n\pi l}{b}) - \sin(\frac{n\pi d}{b})] \cdot [\sin(\frac{n\pi l'}{b}) - \sin(\frac{n\pi d'}{b})] \cdot w(u, \sqrt{(r/B)^2 + \frac{K_z}{K_r}\left(\frac{n\pi r}{b}\right)^2}) \right)$$

where:

w(u,r/B) = Hantush well function

$B = \sqrt{\frac{Tb'}{K'}}$ [L]

b' = thickness of aquitard [L]

K' = vertical hydraulic conductivity of aquitard [L/T]

d = distance from top of aquifer to top of pumping well screen [L]

l = distance from top of aquifer to bottom of pumping well screen [L]

z = distance from top of aquifer to piezometer setting [L]

d' = distance from top of aquifer to top of observation well screen [L]

l' = distance from top of aquifer to bottom of observation well screen [L]

UNSTEADY FLOW TO A WELL IN A LEAKY AQUIFER WITH STORATIVE SEMICONFINING LAYERS

REFERENCE:

Moench, A.F., 1985. Transient flow to a large-diameter well in an aquifer with storative semiconfining layers, Water Resources Research, vol. 21, no. 8, pp. 1121-1131.

ASSUMPTIONS:

aquifer has infinite areal extent
aquifer is homogeneous, isotropic and of uniform thickness
aquifer potentiometric surface is initially horizontal
pumping well is fully penetrating
flow to pumping well is horizontal
aquifer is leaky
flow is unsteady
water is released instantaneously from storage with decline of hydraulic head
diameter of pumping well is very small so that storage in the well can be neglected
confining bed(s) has infinite areal extent, uniform vertical hydraulic conductivity and storage coefficient, and uniform thickness
confining bed(s) is overlain or underlain by an infinite constant-head plane source
flow in the aquitard(s) is vertical

SOLUTION:

The Laplace transform solution for drawdown in the pumped well is as follows:

$$\bar{h}_{wD} = \frac{2[K^0(x) + xS_w K_1(x)]}{p\{pW_D[K_0(x) + xS_w K_1(x)] + xK_1(x)\}}$$

The Laplace transform solution for drawdown in an observation well is as follows:

$$\bar{h}_D = \frac{2K^0(r_D x)}{p\{pW_D[K_0(x) + xS_w K_1(x)] + xK_1(x)\}}$$

where:

p = Laplace transform variable

$$x = (p + \bar{q}_D)^{1/2}$$

$$\bar{q}_D = \gamma^2 m \tanh(m)$$

$$m = \frac{(\sigma p)^{1/2}}{\gamma}$$

$$\gamma = r_w\left(\frac{K'}{Kbb'}\right)^{1/2}$$

$$\sigma = \frac{S'_s b'}{S_s b}$$

b = thickness of aquifer [L]

b' = thickness of aquitard [L]

$$r_D = \frac{r}{r_w}$$

K = hydraulic conductivity of aquifer [L]
K' = hydraulic conductivity of aquitard [L]
S_s = specific storage of aquifer [L]
S_s' = specific storage of aquitard [L]
S_w = wellbore skin [dimensionless]

$$W_D = \frac{\pi t_c^2}{2\pi r_w^2 S_s b} \quad \text{[dimensionless]}$$

K_0 = modified Bessel function of second kind, zero order
K_1 = modified Bessel function of second kind, first order

UNSTEADY FLOW TO A WELL IN A FRACTURED AQUIFER WITH SLAB-SHAPED BLOCKS AND FRACTURE SKIN

REFERENCE:

Moench, A.F., 1984. Double-porosity models for a fissured groundwater reservoir with fracture skin, Water Resources Research, vol. 20, no. 7, pp. 831-846.

ASSUMPTIONS:

- aquifer has infinite areal extent
- aquifer has uniform thickness
- aquifer potentiometric surface is initially horizontal
- pumping and observation wells are fully penetrating
- fractured aquifer represented by double porosity system consisting of low-permeability, primary porosity blocks and high-permeability, secondary porosity fissures
- matrix consists of slab-shaped blocks
- flow is unsteady
- water is released instantaneously from storage with decline of hydraulic head

SOLUTION:

The Laplace transform solution for dimensionless drawdown in the pumped well is as follows:

$$\bar{h}_{wD} = \frac{2[K^0(x) + xS_w K_1(x)]}{p\{pW_D[K_0(x) + xS_w K_1(x)] + xK_1(x)\}}$$

The Laplace transform solution for dimensionless drawdown in an observation well is as follows:

$$\bar{h}_D = \frac{2K^0(r_D x)}{p\{pW_D[K_0(x) + xS_w K_1(x)] + xK_1(x)\}}$$

where:

p = Laplace transform variable

$$x = (p + \bar{q}_D)^{1/2}$$

$$\bar{q}_D = \frac{\gamma^2 m \tanh(m)}{1 + S_f m \tanh(m)}$$

$$m = \frac{(\sigma p)^{1/2}}{\gamma}$$

$$\gamma = \frac{r_w}{b'}\left(\frac{K'}{K}\right)^{1/2}$$

$$\sigma = \frac{S_s'}{S_s}$$

b' = one-half average thickness of slab-shaped blocks [L]

b_s = average thickness of fracture skin [L]

H = aquifer thickness [L]

$$r_D = \frac{r}{r_w}$$

K = hydraulic conductivity of fissure system [L]
K' = hydraulic conductivity of block system [L]
K_s = hydraulic conductivity of fracture skin [L/T]
S_s = specific storage of fissure system [L]
S_s' = specific storage of block system [L]
S_w = wellbore skin [dimensionless]

$$S_f = \frac{K' b_s}{K_s b'} \quad \text{[dimensionless]}$$

$$W_D = \frac{\pi r_c^2}{2\pi r_w^2 S_s H} \quad \text{[dimensionless]}$$

K_0 = modified Bessel function of second kind, zero order
K_1 = modified Bessel function of second kind, first order

APPENDIX F

GROUNDWATER LEVEL DATA

TABLE OF CONTENTS

APPENDICES

F.1 Groundwater Levels Summary Table

F.2 Groundwater Level Hydrographs

F.3 Quarterly Groundwater Elevation Maps

F.4 Potentiometric Maps for Hydrostratigraphic Units

FIGURES

F.4.1: Basin Fill Formation Wells Groundwater Elevations, Third Quarter 2010
F.4.2: Undifferentiated Bisbee Group Wells Groundwater Elevations, Third Quarter 2010
F.4.3: Glance Formation Wells Groundwater Elevations, Third Quarter 2010
F.4.4: Groundwater Elevations in Wells Deeper than 650 Feet, Third Quarter 2010

F.5 Potentiometric Maps for Shallow, Deep, and Intermediate Potentiometric Systems

FIGURES

F.5.1: Shallow Potentiometric System Groundwater Elevations, Third Quarter 2010
F.5.2: Deep Potentiometric System Groundwater Elevations, Third Quarter 2010
F.5.3: Intermediate Potentiometric System Groundwater Elevations, Third Quarter 2010

APPENDIX F.1

GROUNDWATER LEVELS SUMMARY TABLE

TABLE F.1
Groundwater Level Summary

Well Name	ADWR 55 Registry No.	Measuring Point Elevation (ft amsl)	Measurement Date	Depth to Water (ft)	Water Elevation (ft amsl)	Data Source[1]
ANDERSON	55-613396	4580.34	03/20/08	145.46	4434.88	MO
ANDERSON	55-613396	4580.34	05/05/08	145.84	4434.50	MO
ANDERSON	55-613396	4580.34	07/14/08	146.16	4434.18	MO
ANDERSON	55-613396	4580.34	10/15/08	146.21	4434.13	MO
ANDERSON	55-613396	4580.34	01/27/09	145.97	4434.37	MO
ANDERSON	55-613396	4580.34	04/14/09	146.21	4434.13	MO
ANDERSON	55-613396	4580.34	07/14/09	146.88	4433.46	MO
ANDERSON	55-613396	4580.34	10/12/09	147.31	4433.03	MO
ANDERSON	55-613396	4580.34	01/27/10	147.31	4433.03	MO
ANDERSON	55-613396	4580.34	04/21/10	147.57	4432.77	MO
ANDERSON	55-613396	4580.34	07/19/10	148.34	4432.00	MO
AWC-02	55-616586	4530	01/21/57	85	4445	H
AWC-02	55-616586	4530	09/01/77	90.5	4439.5	H
AWC-02	55-616586	4530	11/21/85	91.6	4438.4	H
AWC-02	55-616586	4530	12/04/90	90.1	4439.9	H
AWC-02	55-616586	4530[2]	10/01/95	109.14	4420.86	H
AWC-02	55-616586	4530[2]	04/01/96	111.14	4418.86	H
AWC-02	55-616586	4530[2]	10/01/96	110.14	4419.86	H
AWC-02	55-616586	4530[2]	04/01/97	112.4	4417.60	H
AWC-02	55-616586	4530[2]	10/01/97	113	4417.00	H
AWC-02	55-616586	4530	01/28/98	99.2	4430.8	H
AWC-02	55-616586	4530[2]	04/01/98	92.5	4437.5	H
AWC-02	55-616586	4530[2]	10/01/98	113	4417	H
AWC-02	55-616586	4530[2]	04/01/99	125	4405	H
AWC-02	55-616586	4530[2]	10/01/99	93	4437	H
AWC-02	55-616586	4530[2]	12/15/99	104	4426	H
AWC-02	55-616586	4530[2]	04/01/00	97	4433	H
AWC-02	55-616586	4530[2]	10/01/00	111	4419	H
AWC-02	55-616586	4530[2]	04/01/01	121	4409	H
AWC-02	55-616586	4530	10/01/01	116	4414	H
AWC-02	55-616586	4530[2]	12/04/01	115.3	4414.7	H
AWC-02	55-616586	4530[2]	04/01/02	112.5	4417.5	H
AWC-02	55-616586	4530[2]	10/01/02	116	4414	H
AWC-02	55-616586	4530[2]	04/01/03	124	4406	H
AWC-02	55-616586	4530[2]	10/01/03	128	4402	H
AWC-02	55-616586	4530[2]	04/01/04	117.5	4412.5	H
AWC-02	55-616586	4530[2]	10/01/04	129	4401	H
AWC-02	55-616586	4530[2]	04/01/05	122.5	4407.5	H
AWC-02	55-616586	4530[2]	10/01/05	123.5	4406.5	H
AWC-02	55-616586	4530[2]	04/01/06	120	4410	H
AWC-02	55-616586	4530[2]	10/01/06	120	4410	H
AWC-02	55-616586	4530[2]	04/01/07	123	4407	H
AWC-02	55-616586	4530[2]	10/01/07	117	4413	H
AWC-02	55-616586	4547.64	04/08/08	116.00	4431.64	MO
AWC-02	55-616586	4547.64	08/27/08	121.12	4426.52	MO
AWC-02	55-616586	4547.64	10/23/08	115.00	4432.64	MO
AWC-02	55-616586	4547.64	04/22/09	118.00	4429.64	MO

TABLE F.1
Groundwater Level Summary

Well Name	ADWR 55 Registry No.	Measuring Point Elevation (ft amsl)	Measurement Date	Depth to Water (ft)	Water Elevation (ft amsl)	Data Source[1]
AWC-02	55-616586	4547.64	10/09/09	117.00	4430.64	MO
AWC-02	55-616586	4547.64	04/23/10	119.00	4428.64	MO
AWC-03	55-616585	4540	03/20/68	90.4	4449.6	H
AWC-03	55-616585	4540	02/19/86	89.8	4450.2	H
AWC-03	55-616585	4540	05/18/88		4437	H
AWC-03	55-616585	4540[2]	04/01/93	82.02	4457.98	H
AWC-03	55-616585	4540[2]	04/01/94	99.02	4440.98	H
AWC-03	55-616585	4540[2]	10/01/94	104.02	4435.98	H
AWC-03	55-616585	4540[2]	04/01/95	95.02	4444.98	H
AWC-03	55-616585	4540[2]	10/01/95	128.02	4411.98	H
AWC-03	55-616585	4540[2]	04/01/96	107.52	4432.48	H
AWC-03	55-616585	4540[2]	10/01/96	108.52	4431.48	H
AWC-03	55-616585	4540[2]	04/01/97	110.5	4429.5	H
AWC-03	55-616585	4540[2]	10/01/97	109	4431	H
AWC-03	55-616585	4540[2]	04/01/98	110	4430	H
AWC-03	55-616585	4540[2]	10/01/98	111	4429	H
AWC-03	55-616585	4540[2]	04/01/99	104	4436	H
AWC-03	55-616585	4540[2]	10/01/99	97	4443	H
AWC-03	55-616585	4540	12/15/99	112.7	4427.3	H
AWC-03	55-616585	4540[2]	04/01/00	88	4452	H
AWC-03	55-616585	4540[2]	10/01/00	88	4452	H
AWC-03	55-616585	4540	02/26/01	100.4	4439.6	H
AWC-03	55-616585	4540[2]	04/01/01	105	4435	H
AWC-03	55-616585	4540[2]	10/01/01	110	4430	H
AWC-03	55-616585	4540[2]	04/01/02	110	4430	H
AWC-03	55-616585	4540[2]	10/01/02	116	4424	H
AWC-03	55-616585	4540[2]	04/01/03	116.5	4423.5	H
AWC-03	55-616585	4540[2]	10/01/03	118.5	4421.5	H
AWC-03	55-616585	4540[2]	04/01/04	118	4422	H
AWC-03	55-616585	4540[2]	10/01/04	121	4419	H
AWC-03	55-616585	4540[2]	04/01/05	119	4421	H
AWC-03	55-616585	4540[2]	10/01/05	121	4419	H
AWC-03	55-616585	4540[2]	04/01/06	120	4420	H
AWC-03	55-616585	4540[2]	10/01/06	121.5	4418.5	H
AWC-03	55-616585	4540[2]	04/01/07	111	4429	H
AWC-03	55-616585	4540[2]	10/01/07	116	4424	H
AWC-03	55-616585	4539.52	04/08/08	112.00	4427.52	MO
AWC-03	55-616585	4539.52	08/27/08	119.40	4420.12	MO
AWC-03	55-616585	4539.52	10/23/08	106.00	4433.52	MO
AWC-03	55-616585	4539.52	04/22/09	114.00	4425.52	MO
AWC-03	55-616585	4539.52	10/09/09	116.00	4423.52	MO
AWC-03	55-616585	4539.52	04/23/10	116.00	4423.52	MO
AWC-04	55-616584	4520	02/19/86	85.2	4435	H
AWC-04	55-616584	4540	12/04/90	95.1	4444.9	H
AWC-04	55-616584	4540[2]	04/01/93	70.98	4469.02	H
AWC-04	55-616584	4540[2]	04/01/94	96.98	4443.02	H

TABLE F.1
Groundwater Level Summary

Well Name	ADWR 55 Registry No.	Measuring Point Elevation (ft amsl)	Measurement Date	Depth to Water (ft)	Water Elevation (ft amsl)	Data Source[1]
AWC-04	55-616584	4540[2]	10/01/94	99.48	4440.52	H
AWC-04	55-616584	4540[2]	04/01/95	138.98	4401.02	H
AWC-04	55-616584	4540[2]	10/01/95	102.48	4437.52	H
AWC-04	55-616584	4540[2]	04/01/96	105.48	4434.52	H
AWC-04	55-616584	4540[2]	10/01/96	107.48	4432.52	H
AWC-04	55-616584	4540[2]	04/01/97	118.4	4421.6	H
AWC-04	55-616584	4540[2]	10/01/97	108.6	4431.4	H
AWC-04	55-616584	4540	01/28/98	103.9	4436.1	H
AWC-04	55-616584	4540[2]	04/01/98	107.5	4432.5	H
AWC-04	55-616584	4540[2]	10/01/98	112	4428	H
AWC-04	55-616584	4540[2]	04/01/99	100	4440	H
AWC-04	55-616584	4540[2]	10/01/99	85	4455	H
AWC-04	55-616584	4540	12/15/99	107.2	4432.8	H
AWC-04	55-616584	4540[2]	04/01/00	98	4442	H
AWC-04	55-616584	4540[2]	10/01/00	108	4432	H
AWC-04	55-616584	4540[2]	04/01/01	125	4415	H
AWC-04	55-616584	4540[2]	10/01/01	126	4414	H
AWC-04	55-616584	4540	12/04/01	115.5	4424.5	H
AWC-04	55-616584	4540[2]	04/01/02	119	4421	H
AWC-04	55-616584	4540[2]	10/01/02	119	4421	H
AWC-04	55-616584	4540[2]	04/01/03	116.75	4423.25	H
AWC-04	55-616584	4540[2]	10/01/03	126	4414	H
AWC-04	55-616584	4540[2]	04/01/04	114.5	4425.5	H
AWC-04	55-616584	4540[2]	10/01/04	114.5	4425.5	H
AWC-04	55-616584	4540[2]	04/01/05	113	4427	H
AWC-04	55-616584	4540[2]	10/01/05	116	4424	H
AWC-04	55-616584	4540[2]	04/01/06	114	4426	H
AWC-04	55-616584	4540[2]	10/01/06	115.5	4424.5	H
AWC-04	55-616584	4540[2]	04/01/07	124	4416	H
AWC-04	55-616584	4540[2]	10/01/07	108	4432	H
AWC-04	55-616584	4540.48	04/08/08	108.00	4432.48	MO
AWC-04	55-616584	4540.48	08/18/08	112.56	4427.92	MO
AWC-04	55-616584	4540.48	10/23/08	111.31	4429.17	MO
AWC-04	55-616584	4540.48	04/22/09	110.00	4430.48	MO
AWC-04	55-616584	4540.48	10/09/09	110.00	4430.48	MO
AWC-04	55-616584	4540.48	04/23/10	109.00	4431.48	MO
AWC-05	55-590620		10/01/02	111		H
AWC-05	55-590620		04/01/03	117		H
AWC-05	55-590620		10/01/03	116.5		H
AWC-05	55-590620		04/01/04	121		H
AWC-05	55-590620		10/01/04	137.5		H
AWC-05	55-590620		04/01/05	119		H
AWC-05	55-590620		10/01/05	127		H
AWC-05	55-590620		04/01/06	114		H
AWC-05	55-590620		10/01/06	128		H
AWC-05	55-590620		04/01/07	116.5		H
AWC-05	55-590620		10/01/07	269		H

TABLE F.1
Groundwater Level Summary

Well Name	ADWR 55 Registry No.	Measuring Point Elevation (ft amsl)	Measurement Date	Depth to Water (ft)	Water Elevation (ft amsl)	Data Source[(1)]
AWC-05	55-590620	4542.51	04/08/08	284.00	4258.51	MO
AWC-05	55-590620	4542.51	08/27/08	299.65	4242.86	MO
AWC-05	55-590620	4542.51	10/23/08	284.00	4258.51	MO
AWC-05	55-590620	4542.51	04/22/09	286.00	4256.51	MO
AWC-05	55-590620	4542.51	06/03/09	125.00	4417.51	MO
AWC-05	55-590620	4542.51	10/09/09	289.00	4253.51	MO
AWC-05	55-590620	4542.51	04/23/10	278.00	4264.51	MO
BANKS 987	55-647987	4648.18	02/27/08	208.00	4440.18	MO
BANKS 987	55-647987	4648.18	05/12/08	216.30	4431.88	MO
BANKS 987	55-647987	4648.18	07/21/08	228.95	4419.23	MO
BANKS 987	55-647987	4648.18	10/13/08	228.20	4419.98	MO
BANKS 987	55-647987	4648.18	01/21/09	206.64	4441.54	MO
BANKS 987	55-647987	4648.18	04/08/09	205.50	4442.68	MO
BANKS 987	55-647987	4648.18	07/09/09	235.68	4412.50	MO
BANKS 987	55-647987	4648.18	10/07/09	236.71	4411.47	MO
BANKS 987	55-647987	4648.18	02/25/10	216.98	4431.20	MO
BANKS 987	55-647987	4648.18	04/20/10	219.35	4428.83	MO
BANKS 987	55-647987	4648.18	07/20/10	235.60	4412.58	MO
BARTON 010	55-085010	4688.95	05/12/08	227.50	4461.45	MO
BARTON 010	55-085010	4688.95	07/23/08	276.06	4412.89	MO
BARTON 010	55-085010	4688.95	10/16/08	Dry >316.95	<4372.00	MO
BARTON 919	55-644919	4692.36	05/12/08	113.71	4578.65	MO
BARTON 919	55-644919	4692.36	07/23/08	113.56	4578.80	MO
BARTON 919	55-644919	4692.36	10/16/08	113.2	4579.16	MO
BARTON 919	55-644919	4692.36	03/11/09	112.92	4579.44	MO
BARTON 919	55-644919	4692.36	04/10/09	112.89	4579.47	MO
BARTON 919	55-644919	4692.36	07/07/09	112.86	4579.50	MO
BF-01	55-539783	4820.754	09/16/93		4482.30	H
BF-01	55-539783	4820.754	10/06/93		4481.30	H
BF-01	55-539783	4820.754	11/23/93		4482.00	H
BF-01	55-539783	4820.754	01/04/94		4481.90	H
BF-01	55-539783	4820.754	06/25/96		4473.90	H
BF-01	55-539783	4820.754	08/22/96		4473.40	H
BF-01	55-539783	4820.754	09/25/96		4473.20	H
BF-01	55-539783	4820.754	10/29/96		4473.15	H
BF-01	55-539783	4820.754	12/19/96		4473.00	H
BF-01	55-539783	4820.754	01/29/97		4472.70	H
BF-01	55-539783	4820.754	02/27/97		4472.75	H
BF-01	55-539783	4820.754	04/16/97		4472.35	H
BF-01	55-539783	4820.754	10/10/97		4479.05	H
BF-01	55-539783	4820.754	01/05/98		4473.80	H
BF-01	55-539783	4820.754	06/01/99	344.05	4476.70	H
BF-01	55-539783	4820.754	03/01/00	345.7	4475.05	H
BF-01	55-539783	4820.754	06/01/00	346.55	4474.20	H
BF-01	55-539783	4820.754	09/01/00	347.2	4473.55	H
BF-01	55-539783	4820.754	12/01/00	348.1	4472.65	H
BF-01	55-539783	4820.754	02/01/01	348.2	4472.55	H
BF-01	55-539783	4820.754	06/01/01	348.25	4472.50	H
BF-01	55-539783	4820.754	10/01/01	348.3	4472.45	H
BF-01	55-539783	4820.754	02/01/02	348.35	4472.40	H

TABLE F.1
Groundwater Level Summary

Well Name	ADWR 55 Registry No.	Measuring Point Elevation (ft amsl)	Measurement Date	Depth to Water (ft)	Water Elevation (ft amsl)	Data Source[1]
BF-01	55-539783	4820.754	06/01/02	348.2	4472.55	H
BF-01	55-539783	4820.754	09/01/02	348.25	4472.50	H
BF-01	55-539783	4820.754	11/01/02	348.3	4472.45	H
BF-01	55-539783	4820.754	01/01/03	348.1	4472.65	H
BF-01	55-539783	4820.754	05/01/03	347.8	4472.95	H
BF-01	55-539783	4820.754	08/01/03	347.4	4473.35	H
BF-01	55-539783	4820.754	12/01/03	347.3	4473.45	H
BF-01	55-539783	4820.754	02/01/04	347.3	4473.45	H
BF-01	55-539783	4820.754	05/01/04	347.35	4473.40	H
BF-01	55-539783	4820.754	08/01/04	347.3	4473.45	H
BF-01	55-539783	4820.754	11/01/04	347.3	4473.45	H
BF-01	55-539783	4820.754	02/01/05	347.6	4473.15	H
BF-01	55-539783	4820.754	06/01/05	347.65	4473.10	H
BF-01	55-539783	4820.754	09/01/05	347.8	4472.95	H
BF-01	55-539783	4820.754	11/01/05	348	4472.75	H
BF-01	55-539783	4820.754	02/01/06	348.1	4472.65	H
BF-01	55-539783	4820.754	05/01/06	348.2	4472.55	H
BF-01	55-539783	4820.754	08/01/06	348.3	4472.45	H
BF-01	55-539783	4820.754	11/01/06	348.45	4472.30	H
BF-01	55-539783	4820.754	02/01/07	348.6	4472.15	H
BF-01	55-539783	4820.754	06/01/07	348.7	4472.05	H
BF-01	55-539783	4820.754	09/28/07	348.6	4472.15	H
BF-01	55-539783	4835.23	03/04/08	348.99	4486.24	MO
BF-01	55-539783	4835.23	05/23/08	348.80	4486.43	MO
BF-01	55-539783	4835.23	08/05/08	348.66	4486.57	MO
BF-01	55-539783	4835.23	11/05/08	348.94	4486.29	MO
BF-01	55-539783	4835.23	02/20/09	348.78	4486.45	MO
BF-01	55-539783	4835.23	05/06/09	348.73	4486.50	MO
BF-01	55-539783	4835.23	08/17/09	348.73	4486.50	MO
BF-01	55-539783	4835.23	11/04/09	348.65	4486.58	MO
BF-01	55-539783	4835.23	03/01/10	348.84	4486.39	MO
BF-01	55-539783	4835.23	04/07/10	348.70	4486.53	MO
BF-01	55-539783	4835.23	07/06/10	348.69	4486.54	MO
BF-02	55-539786	4750.37	09/16/93		4458.00	H
BF-02	55-539786	4750.37	10/06/93		4469.00	H
BF-02	55-539786	4750.37	11/23/93		4468.40	H
BF-02	55-539786	4750.37	01/04/94		4468.00	H
BF-02	55-539786	4750.37	06/25/96		4467.50	H
BF-02	55-539786	4750.37	08/22/96		4459.00	H
BF-02	55-539786	4750.37	09/25/96		4458.45	H
BF-02	55-539786	4750.37	10/29/96		4457.90	H
BF-02	55-539786	4750.37	12/19/96		4457.35	H
BF-02	55-539786	4750.37	01/29/97		4457.05	H
BF-02	55-539786	4750.37	02/27/97		4456.90	H
BF-02	55-539786	4750.37	04/16/97		4456.35	H
BF-02	55-539786	4750.37	10/10/97		4456.70	H
BF-02	55-539786	4750.37	01/05/98		4456.10	H
BF-02	55-539786	4750.37	06/01/99	DRY >326	<4424.37	H
BF-02	55-539786	4750.37	03/01/00	DRY >326	<4424.37	H
BF-02	55-539786	4750.37	06/01/00	DRY >326	<4424.37	H

TABLE F.1
Groundwater Level Summary

Well Name	ADWR 55 Registry No.	Measuring Point Elevation (ft amsl)	Measurement Date	Depth to Water (ft)	Water Elevation (ft amsl)	Data Source[(1)]
BF-02	55-539786	4750.37	09/01/00	DRY >326	<4424.37	H
BF-02	55-539786	4750.37	12/01/00	DRY >326	<4424.37	H
BF-02	55-539786	4750.37	02/01/01	DRY >326	<4424.37	H
BF-02	55-539786	4750.37	06/01/01	DRY >326	<4424.37	H
BF-02	55-539786	4750.37	10/01/01	DRY >326	<4424.37	H
BF-02	55-539786	4750.37	02/01/02	DRY >326	<4424.37	H
BF-02	55-539786	4750.37	06/01/02	DRY >326	<4424.37	H
BF-02	55-539786	4750.37	09/01/02	DRY >326	<4424.37	H
BF-02	55-539786	4750.37	11/01/02	DRY >326	<4424.37	H
BF-02	55-539786	4750.37	01/01/03	DRY >326	<4424.37	H
BF-02	55-539786	4750.37	05/01/03	DRY >326	<4424.37	H
BF-02	55-539786	4750.37	08/01/03	DRY >326	<4424.37	H
BF-02	55-539786	4750.37	12/01/03	DRY >326	<4424.37	H
BF-02	55-539786	4750.37	02/01/04	DRY >326	<4424.37	H
BF-02	55-539786	4750.37	05/01/04	DRY >326	<4424.37	H
BF-02	55-539786	4750.37	08/01/04	DRY >326	<4424.37	H
BF-02	55-539786	4750.37	11/01/04	DRY >326	<4424.37	H
BF-02	55-539786	4750.37	02/01/05	DRY >326	<4424.37	H
BF-02	55-539786	4750.37	06/01/05	DRY >326	<4424.37	H
BIMA	55-577927	4802.05	05/13/08	367.31	4434.74	MO
BIMA	55-577927	4802.05	08/18/08	370.24	4431.81	MO
BIMA	55-577927	4802.05	10/23/08	353.96	4448.09	MO
BIMA	55-577927	4802.05	01/20/09	353.07	4448.98	MO
BIMA	55-577927	4802.05	04/07/09	357.76	4444.29	MO
BIMA	55-577927	4802.05	07/08/09	365.44	4436.61	MO
BIMA	55-577927	4802.05	10/05/09	370.11	4431.94	MO
BIMA	55-577927	4802.05	04/19/10	382.25	4419.80	MO
BIMA	55-577927	4802.05	07/21/10	386.89	4415.16	MO
BLOMMER	55-633472		06/02/88		4486.71	H
BLOMMER	55-633472	4753.69	10/22/08	300.78	4452.91	MO
BMO-2008-10GL	55-909435	4792.21	08/20/08	521.75	4270.46	MO
BMO-2008-10GL	55-909435	4792.21	11/05/08	520.50	4271.71	MO
BMO-2008-10GL	55-909435	4792.21	02/25/09	516.72	4275.49	MO
BMO-2008-10GL	55-909435	4792.21	05/12/09	514.68	4277.53	MO
BMO-2008-10GL	55-909435	4792.21	08/11/09	513.23	4278.98	MO
BMO-2008-10GL	55-909435	4792.21	11/02/09	509.43	4282.78	MO
BMO-2008-10GL	55-909435	4792.21	03/04/10	510.88	4281.33	MO
BMO-2008-10GL	55-909435	4792.21	04/08/10	506.31	4285.90	MO
BMO-2008-10GL	55-909435	4792.21	07/02/10	511.80	4280.41	MO
BMO-2008-10GU	55-909272	4793.45	08/04/08	299.28	4494.17	MO
BMO-2008-10GU	55-909272	4793.45	11/05/08	295.89	4497.56	MO
BMO-2008-10GU	55-909272	4793.45	02/25/09	289.84	4503.61	MO
BMO-2008-10GU	55-909272	4793.45	05/06/09	289.35	4504.10	MO
BMO-2008-10GU	55-909272	4793.45	08/11/09	289.09	4504.36	MO
BMO-2008-10GU	55-909272	4793.45	11/02/09	289.77	4503.68	MO
BMO-2008-10GU	55-909272	4793.45	03/10/10	289.58	4503.87	MO
BMO-2008-10GU	55-909272	4793.45	04/07/10	289.5	4503.95	MO
BMO-2008-10GU	55-909272	4793.45	07/06/10	288.93	4504.52	MO
BMO-2008-11G	55-909434	4844.67	08/22/08	577.76	4266.91	MO
BMO-2008-11G	55-909434	4844.67	11/12/08	576.8	4267.87	MO

TABLE F.1
Groundwater Level Summary

Well Name	ADWR 55 Registry No.	Measuring Point Elevation (ft amsl)	Measurement Date	Depth to Water (ft)	Water Elevation (ft amsl)	Data Source[(1)]
BMO-2008-11G	55-909434	4844.67	02/26/09	575.91	4268.76	MO
BMO-2008-11G	55-909434	4844.67	04/08/09	575.46	4269.21	MO
BMO-2008-11G	55-909434	4844.67	08/12/09	574.84	4269.83	MO
BMO-2008-11G	55-909434	4844.67	11/09/09	573.41	4271.26	MO
BMO-2008-11G	55-909434	4844.67	03/01/10	573.68	4270.99	MO
BMO-2008-11G	55-909434	4844.67	04/09/10	573.56	4271.11	MO
BMO-2008-11G	55-909434	4844.67	07/01/10	572.97	4271.70	MO
BMO-2008-13B	55-909551	4649.21	10/03/08	206.42	4442.79	MO
BMO-2008-13B	55-909551	4649.21	02/17/09	206.11	4443.10	MO
BMO-2008-13B	55-909551	4649.21	05/06/09	206.32	4442.89	MO
BMO-2008-13B	55-909551	4649.21	08/05/09	206.79	4442.42	MO
BMO-2008-13B	55-909551	4649.21	10/28/09	207.08	4442.13	MO
BMO-2008-13B	55-909551	4649.21	02/16/10	207.26	4441.95	MO
BMO-2008-13B	55-909551	4649.21	04/14/10	207.27	4441.94	MO
BMO-2008-13B	55-909551	4649.21	07/06/10	207.68	4441.53	MO
BMO-2008-13M	55-909760	4647.15	12/03/08	206.00	4441.15	MO
BMO-2008-13M	55-909760	4647.15	02/17/09	208.74	4438.41	MO
BMO-2008-13M	55-909760	4647.15	04/29/09	208.53	4438.62	MO
BMO-2008-13M	55-909760	4647.15	08/05/09	208.85	4438.30	MO
BMO-2008-13M	55-909760	4647.15	10/28/09	208.91	4438.24	MO
BMO-2008-13M	55-909760	4647.15	02/16/10	209.16	4437.99	MO
BMO-2008-13M	55-909760	4647.15	04/13/10	209.20	4437.95	MO
BMO-2008-13M	55-909760	4647.15	07/02/10	209.30	4437.85	MO
BMO-2008-1G	55-909474	4805.1	08/27/08	62.05	4743.05	MO
BMO-2008-1G	55-909474	4805.1	11/11/08	60.95	4744.15	MO
BMO-2008-1G	55-909474	4805.1	02/25/09	61.43	4743.67	MO
BMO-2008-1G	55-909474	4805.1	04/28/09	62.01	4743.09	MO
BMO-2008-1G	55-909474	4805.1	08/04/09	62.96	4742.14	MO
BMO-2008-1G	55-909474	4805.1	10/27/09	63.61	4741.49	MO
BMO-2008-1G	55-909474	4805.1	02/17/10	64.51	4740.59	MO
BMO-2008-1G	55-909474	4805.1	04/15/10	65.05	4740.05	MO
BMO-2008-1G	55-909474	4805.1	07/07/10	65.83	4739.27	MO
BMO-2008-3B	55-909147	4583.97	07/18/08	138.05	4445.92	MO
BMO-2008-3B	55-909147	4583.97	11/04/08	137.95	4446.02	MO
BMO-2008-3B	55-909147	4583.97	02/19/09	138.19	4445.78	MO
BMO-2008-3B	55-909147	4583.97	05/11/09	138.46	4445.51	MO
BMO-2008-3B	55-909147	4583.97	08/06/09	139.02	4444.95	MO
BMO-2008-3B	55-909147	4583.97	10/26/09	139.60	4444.37	MO
BMO-2008-3B	55-909147	4583.97	03/03/10	140.03	4443.94	MO
BMO-2008-3B	55-909147	4583.97	04/08/10	140.07	4443.90	MO
BMO-2008-3B	55-909147	4583.97	07/01/10	140.70	4443.27	MO
BMO-2008-4B	55-910096	4573.17	12/11/08	130.77	4442.40	MO
BMO-2008-4B	55-910096	4573.17	02/18/09	130.58	4442.59	MO
BMO-2008-4B	55-910096	4573.17	04/30/09	131.24	4441.93	MO
BMO-2008-4B	55-910096	4573.17	08/06/09	131.96	4441.21	MO
BMO-2008-4B	55-910096	4573.17	10/27/09	132.04	4441.13	MO
BMO-2008-4B	55-910096	4573.17	02/24/10	131.82	4441.35	MO
BMO-2008-4B	55-910096	4573.17	04/16/10	132.65	4440.52	MO
BMO-2008-4B	55-910096	4573.17	07/02/10	133.20	4439.97	MO
BMO-2008-5B	55-909653	4585.1	09/30/08	145.10	4440.00	MO

TABLE F.1
Groundwater Level Summary

Well Name	ADWR 55 Registry No.	Measuring Point Elevation (ft amsl)	Measurement Date	Depth to Water (ft)	Water Elevation (ft amsl)	Data Source[1]
BMO-2008-5B	55-909653	4585.1	02/18/09	144.35	4440.75	MO
BMO-2008-5B	55-909653	4585.1	04/27/09	144.78	4440.32	MO
BMO-2008-5B	55-909653	4585.1	08/04/09	145.36	4439.74	MO
BMO-2008-5B	55-909653	4585.1	10/29/09	145.88	4439.22	MO
BMO-2008-5B	55-909653	4585.1	02/15/10	145.42	4439.68	MO
BMO-2008-5B	55-909653	4585.1	04/15/10	145.80	4439.30	MO
BMO-2008-5B	55-909653	4585.1	07/07/10	146.59	4438.51	MO
BMO-2008-5M	55-909552	4585.02	10/02/08	146.65	4438.37	MO
BMO-2008-5M	55-909552	4585.02	02/18/09	145.97	4439.05	MO
BMO-2008-5M	55-909552	4585.02	04/27/09	146.46	4438.56	MO
BMO-2008-5M	55-909552	4585.02	08/04/09	147.13	4437.89	MO
BMO-2008-5M	55-909552	4585.02	10/29/09	147.68	4437.34	MO
BMO-2008-5M	55-909552	4585.02	02/15/10	147.07	4437.95	MO
BMO-2008-5M	55-909552	4585.02	04/16/10	147.34	4437.68	MO
BMO-2008-5M	55-909552	4585.02	07/07/10	148.28	4436.74	MO
BMO-2008-6B	55-909146	4627.44	07/16/08	190.13	4437.31	MO
BMO-2008-6B	55-909146	4627.44	11/04/08	190.23	4437.21	MO
BMO-2008-6B	55-909146	4627.44	02/19/09	189.71	4437.73	MO
BMO-2008-6B	55-909146	4627.44	04/27/09	189.99	4437.45	MO
BMO-2008-6B	55-909146	4627.44	08/04/09	190.80	4436.64	MO
BMO-2008-6B	55-909146	4627.44	10/26/09	191.04	4436.40	MO
BMO-2008-6B	55-909146	4627.44	02/15/10	190.82	4436.62	MO
BMO-2008-6B	55-909146	4627.44	04/15/10	190.75	4436.69	MO
BMO-2008-6B	55-909146	4627.44	07/01/10	191.43	4436.01	MO
BMO-2008-6M	55-909019	4626.9	07/10/08	191.63	4435.27	MO
BMO-2008-6M	55-909019	4626.9	11/04/08	190.25	4436.65	MO
BMO-2008-6M	55-909019	4626.9	02/20/09	190.70	4436.20	MO
BMO-2008-6M	55-909019	4626.9	04/28/09	190.98	4435.92	MO
BMO-2008-6M	55-909019	4626.9	08/04/09	191.77	4435.13	MO
BMO-2008-6M	55-909019	4626.9	10/26/09	192.14	4434.76	MO
BMO-2008-6M	55-909019	4626.9	02/15/10	191.78	4435.12	MO
BMO-2008-6M	55-909019	4626.9	04/15/10	191.64	4435.26	MO
BMO-2008-6M	55-909019	4626.9	07/01/10	192.53	4434.37	MO
BMO-2008-7M	55-908794	4688.33	07/14/08	238.31	4450.02	MO
BMO-2008-7M	55-908794	4688.33	11/06/08	239.69	4448.64	MO
BMO-2008-7M	55-908794	4688.33	02/18/09	238.90	4449.43	MO
BMO-2008-7M	55-908794	4688.33	05/11/09	239.03	4449.30	MO
BMO-2008-7M	55-908794	4688.33	08/06/09	239.17	4449.16	MO
BMO-2008-7M	55-908794	4688.33	10/27/09	239.55	4448.78	MO
BMO-2008-7M	55-908794	4688.33	02/17/10	239.98	4448.35	MO
BMO-2008-7M	55-908794	4688.33	04/15/10	240.13	4448.20	MO
BMO-2008-7M	55-908794	4688.33	07/06/10	240.28	4448.05	MO
BMO-2008-8B	55-910097	4753.25	12/05/08	297.94	4455.31	MO
BMO-2008-8B	55-910097	4753.25	02/19/09	297.63	4455.62	MO
BMO-2008-8B	55-910097	4753.25	05/05/09	297.37	4455.88	MO
BMO-2008-8B	55-910097	4753.25	08/10/09	297.53	4455.72	MO
BMO-2008-8B	55-910097	4753.25	11/09/09	297.85	4455.40	MO
BMO-2008-8B	55-910097	4753.25	03/03/10	298.37	4454.88	MO
BMO-2008-8B	55-910097	4753.25	04/16/10	298.46	4454.79	MO
BMO-2008-8B	55-910097	4753.25	07/01/10	298.64	4454.61	MO

TABLE F.1
Groundwater Level Summary

Well Name	ADWR 55 Registry No.	Measuring Point Elevation (ft amsl)	Measurement Date	Depth to Water (ft)	Water Elevation (ft amsl)	Data Source[(1)]
BMO-2008-8M	55-909711	4752.45	12/09/08	299.79	4452.66	MO
BMO-2008-8M	55-909711	4752.45	02/19/09	298.32	4454.13	MO
BMO-2008-8M	55-909711	4752.45	05/05/09	298.27	4454.18	MO
BMO-2008-8M	55-909711	4752.45	08/10/09	298.57	4453.88	MO
BMO-2008-8M	55-909711	4752.45	11/05/09	298.81	4453.64	MO
BMO-2008-8M	55-909711	4752.45	03/03/10	299.18	4453.27	MO
BMO-2008-8M	55-909711	4752.45	04/16/10	299.42	4453.03	MO
BMO-2008-8M	55-909711	4752.45	07/01/10	299.70	4452.75	MO
BMO-2008-9M	55-909255	4762.61	08/08/08	287.17	4475.44	MO
BMO-2008-9M	55-909255	4762.61	11/05/08	287.65	4474.96	MO
BMO-2008-9M	55-909255	4762.61	02/26/09	285.65	4476.96	MO
BMO-2008-9M	55-909255	4762.61	05/12/09	285.28	4477.33	MO
BMO-2008-9M	55-909255	4762.61	08/17/09	286.09	4476.52	MO
BMO-2008-9M	55-909255	4762.61	11/03/09	286.55	4476.06	MO
BMO-2008-9M	55-909255	4762.61	03/04/10	287.45	4475.16	MO
BMO-2008-9M	55-909255	4762.61	04/06/10	287.81	4474.80	MO
BMO-2008-9M	55-909255	4762.61	07/01/10	288.26	4474.35	MO
BMO-2010-1M	55-219957	4718.40	09/07/10	223.98	4494.42	MO
BMO-2010-2M	55-219958	4746.01	09/07/10	263.98	4482.03	MO
BMO-2010-3B	55-219970	4718.40	9/7/10	223.98	4494.42	MO
BMO-2010-3M	55-219969	4746.01	9/7/10	263.98	4482.03	MO
BRINDLEY	55-86775		06/21/88		4493.21	H
BULLARD	55-602134		06/16/88		4479.49	H
BULLARD	55-602134		06/22/88		4791.96	H
BURKE	55-212268	4856.3	04/22/08	606.55	4249.75	MO
BURKE	55-212268	4856.3	08/05/08	605.86	4250.44	MO
BURKE	55-212268	4856.3	10/28/08	604.88	4251.42	MO
BURKE	55-212268	4856.3	02/19/09	603.91	4252.39	MO
BURKE	55-212268	4856.3	04/28/09	603.70	4252.60	MO
BURKE	55-212268	4856.3	08/19/09	602.66	4253.64	MO
CAMPBELL	55-215509	4694.29	02/05/08	180.60	4513.69	MO
CAMPBELL	55-215509	4694.29	05/13/08	181.80	4512.49	MO
CAMPBELL	55-215509	4694.29	10/16/08	200	4494.29	MO
COB MW-1	55-903992	4703	08/01/06	240	4463	H
COB MW-1	55-903992	4683.26	02/22/08	232.47	4450.79	MO
COB MW-1	55-903992	4683.26	05/20/08	233.12	4450.14	MO
COB MW-1	55-903992	4683.26	07/30/08	233.37	4449.89	MO
COB MW-1	55-903992	4683.26	10/23/08	233.62	4449.64	MO
COB MW-1	55-903992	4683.26	02/12/09	234.05	4449.21	MO
COB MW-1	55-903992	4683.26	04/21/09	234.99	4448.27	MO
COB MW-1	55-903992	4683.26	07/22/09	234.34	4448.92	MO
COB MW-1	55-903992	4683.26	10/22/09	234.69	4448.57	MO
COB MW-1	55-903992	4683.26	02/04/10	235.15	4448.11	MO
COB MW-1	55-903992	4683.26	04/20/10	235.47	4447.79	MO
COB MW-1	55-903992	4683.26	07/13/10	235.68	4447.58	MO
COB MW-2	55-903984		05/01/07	123		H
COB MW-2	55-903984		06/01/07	123		H
COB MW-2	55-903984		12/01/07	39		H
COB MW-2	55-903984	4566.21	02/22/08	122.85	4443.36	MO

TABLE F.1
Groundwater Level Summary

Well Name	ADWR 55 Registry No.	Measuring Point Elevation (ft amsl)	Measurement Date	Depth to Water (ft)	Water Elevation (ft amsl)	Data Source[(1)]
COB MW-2	55-903984	4566.21	05/20/08	123.00	4443.21	MO
COB MW-2	55-903984	4566.21	07/30/08	123.53	4442.68	MO
COB MW-2	55-903984	4566.21	10/23/08	124.02	4442.19	MO
COB MW-2	55-903984	4566.21	02/12/09	123.39	4442.82	MO
COB MW-2	55-903984	4566.21	04/23/09	124.16	4442.05	MO
COB MW-2	55-903984	4566.21	07/22/09	124.91	4441.30	MO
COB MW-2	55-903984	4566.21	10/22/09	125.33	4440.88	MO
COB MW-2	55-903984	4566.21	03/03/10	124.93	4441.28	MO
COB MW-2	55-903984	4566.21	04/26/10	125.47	4440.74	MO
COB MW-2	55-903984	4566.21	07/13/10	126.54	4439.67	MO
COB MW-3	55-906823		08/01/07	123		H
COB MW-3	55-906823		12/01/07	115		H
COB MW-3	55-906823	4538.63	02/28/08	120.84	4417.79	MO
COB MW-3	55-906823	4538.63	05/20/08	125.00	4413.63	MO
COB MW-3	55-906823	4538.63	07/30/08	118.50	4420.13	MO
COB MW-3	55-906823	4538.63	10/23/08	117.93	4420.70	MO
COB MW-3	55-906823	4538.63	02/12/09	110.91	4427.72	MO
COB MW-3	55-906823	4538.63	04/23/09	125.13	4413.50	MO
COB MW-3	55-906823	4538.63	07/22/09	124.09	4414.54	MO
COB MW-3	55-906823	4538.63	10/22/09	118.03	4420.60	MO
COB MW-3	55-906823	4538.63	03/03/10	120.14	4418.49	MO
COB MW-3	55-906823	4538.63	04/26/10	123.12	4415.51	MO
COB MW-3	55-906823	4538.63	07/13/10	128.60	4410.03	MO
COB WL	55-593116	4832.06	02/22/08	56.50	4775.56	MO
COB WL	55-593116	4832.06	05/20/08	57.50	4774.56	MO
COB WL	55-593116	4832.06	07/30/08	58.64	4773.42	MO
COB WL	55-593116	4832.06	10/23/08	58.76	4773.30	MO
COB WL	55-593116	4832.06	02/12/09	58.89	4773.17	MO
COB WL	55-593116	4832.06	04/23/09	59.73	4772.33	MO
COB WL	55-593116	4832.06	07/22/09	61.27	4770.79	MO
COB WL	55-593116	4832.06	10/22/09	62.82	4769.24	MO
COB WL	55-593116	4832.06	03/03/10	65.24	4766.82	MO
COB WL	55-593116	4832.06	04/26/10	66.13	4765.93	MO
COB WL	55-593116	4832.06	07/13/10	67.52	4764.54	MO
COLLINS	55-565260	4733.72	02/12/08	289.47	4444.25	MO
COLLINS	55-565260	4733.72	05/29/08	288.53	4445.19	MO
COLLINS	55-565260	4733.72	07/31/08	290.08	4443.64	MO
COLLINS	55-565260	4733.72	10/20/08	290.15	4443.57	MO
COLLINS	55-565260	4733.72	04/21/09	290.66	4443.06	MO
COLLINS	55-565260	4733.72	07/20/09	290.78	4442.94	MO
COLLINS	55-565260	4733.72	10/20/09	290.52	4443.20	MO
COLLINS	55-565260	4733.72	02/02/10	291.64	4442.08	MO
COLLINS	55-565260	4733.72	04/23/10	291.96	4441.76	MO
COLLINS	55-565260	4733.72	07/20/10	292.21	4441.51	MO
COOPER C	55-637069	4595.06	03/04/08	155.08	4439.98	MO
COOPER C	55-637069	4595.06	05/05/08	155.34	4439.72	MO
COOPER C	55-637069	4595.06	07/15/08	156.01	4439.05	MO
COOPER C	55-637069	4595.06	10/16/08	155.85	4439.21	MO
COOPER C	55-637069	4595.06	01/27/09	155.62	4439.44	MO
COOPER C	55-637069	4595.06	04/14/09	155.86	4439.20	MO

TABLE F.1
Groundwater Level Summary

Well Name	ADWR 55 Registry No.	Measuring Point Elevation (ft amsl)	Measurement Date	Depth to Water (ft)	Water Elevation (ft amsl)	Data Source[1]
COOPER C	55-637069	4595.06	07/14/09	156.50	4438.56	MO
COOPER C	55-637069	4595.06	10/12/09	156.89	4438.17	MO
COOPER C	55-637069	4595.06	01/27/10	157.03	4438.03	MO
COOPER C	55-637069	4595.06	04/22/10	157.31	4437.75	MO
COOPER C	55-637069	4595.06	07/21/10	158.00	4437.06	MO
DODSON	55-644927	4680	11/19/85	133	4547	H
DODSON	55-644927	4670	06/22/88	133.05	4546.95	H
DODSON	55-644927	4686.34	05/12/08	81.38	4604.96	MO
DODSON	55-644927	4686.34	07/24/08	82.20	4604.14	MO
DODSON	55-644927	4686.34	10/13/08	81.82	4604.52	MO
DODSON	55-644927	4686.34	01/22/09	82.33	4604.01	MO
DODSON	55-644927	4686.34	04/09/09	82.84	4603.50	MO
DODSON	55-644927	4686.34	07/08/09	86.88	4599.46	MO
DODSON	55-644927	4686.34	10/06/09	87.27	4599.07	MO
DODSON	55-644927	4686.34	01/21/10	88.54	4597.80	MO
DODSON	55-644927	4686.34	04/19/10	89.53	4596.81	MO
DODSON	55-644927	4686.34	07/20/10	90.79	4595.55	MO
DOUGLASS 791	55-592791	4703.27	02/13/08	22.11	4681.16	MO
DOUGLASS 791	55-592791	4703.27	05/13/08	24.60	4678.67	MO
DOUGLASS 791	55-592791	4703.27	07/22/08	27.00	4676.27	MO
DOUGLASS 791	55-592791	4703.27	10/16/08	23.60	4679.67	MO
DOUGLASS 791	55-592791	4703.27	01/19/09	26.51	4676.76	MO
DOUGLASS 791	55-592791	4703.27	04/08/09	28.53	4674.74	MO
DOUGLASS 791	55-592791	4703.27	07/07/09	31.04	4672.23	MO
DOUGLASS 791	55-592791	4703.27	10/05/09	31.49	4671.78	MO
DOUGLASS 791	55-592791	4703.27	01/21/10	34.55	4668.72	MO
DOUGLASS 791	55-592791	4703.27	04/19/10	36.40	4666.87	MO
DOUGLASS 791	55-592791	4703.27	07/12/10	36.74	4666.53	MO
DOUGLASS 792	55-592792	4681.73	02/13/08	87.76	4593.97	MO
DOUGLASS 792	55-592792	4681.73	05/13/08	87.21	4594.52	MO
DOUGLASS 792	55-592792	4681.73	07/22/08	86.90	4594.83	MO
DOUGLASS 792	55-592792	4681.73	10/16/08	86.45	4595.28	MO
DOUGLASS 792	55-592792	4681.73	01/20/09	86.26	4595.47	MO
DOUGLASS 792	55-592792	4681.73	04/08/09	86.04	4595.69	MO
DOUGLASS 792	55-592792	4681.73	07/07/09	86.16	4595.57	MO
DOUGLASS 792	55-592792	4681.73	10/05/09	86.19	4595.54	MO
DOUGLASS 792	55-592792	4681.73	01/21/10	86.45	4595.28	MO
DOUGLASS 792	55-592792	4681.73	04/19/10	87.19	4594.54	MO
DOUGLASS 792	55-592792	4681.73	07/12/10	87.55	4594.18	MO
EAST	55-599796	4626.01	02/08/08	50.20	4575.81	MO
EAST	55-599796	4626.01	05/14/08	52.45	4573.56	MO
EAST	55-599796	4626.01	07/23/08	52.16	4573.85	MO
EAST	55-599796	4626.01	10/14/08	52.19	4573.82	MO
EAST	55-599796	4626.01	01/20/09	50.52	4575.49	MO
EAST	55-599796	4626.01	04/08/09	51.91	4574.10	MO
EAST	55-599796	4626.01	07/13/09	56.93	4569.08	MO
EAST	55-599796	4626.01	10/08/09	60.95	4565.06	MO
EAST	55-599796	4626.01	01/25/10	59.35	4566.66	MO
EAST	55-599796	4626.01	04/21/10	58.88	4567.13	MO
EAST	55-599796	4626.01	07/14/10	61.86	4564.15	MO

TABLE F.1
Groundwater Level Summary

Well Name	ADWR 55 Registry No.	Measuring Point Elevation (ft amsl)	Measurement Date	Depth to Water (ft)	Water Elevation (ft amsl)	Data Source[(1)]
EPPELE 641	55-805641	4642.86	03/11/08	29.52	4613.34	MO
EPPELE 641	55-805641	4642.86	05/12/08	30.64	4612.22	MO
EPPELE 641	55-805641	4642.86	07/21/08	25.59	4617.27	MO
EPPELE 641	55-805641	4642.86	10/14/08	24.53	4618.33	MO
EPPELE 641	55-805641	4642.86	01/21/09	29.52	4615.51	MO
EPPELE 641	55-805641	4642.86	04/08/09	30.64	4613.78	MO
EPPELE 641	55-805641	4642.86	07/09/09	25.59	4611.35	MO
EPPELE 641	55-805641	4642.86	10/07/09	24.53	4612.94	MO
EPPELE 641	55-805641	4642.86	07/20/10	27.35	4592.48	MO
FLEMMING	55-218386	4693.68	02/18/09	299.30	4394.38	MO
FLEMMING	55-218386	4693.68	04/08/09	301.81	4391.87	MO
FLEMMING	55-218386	4693.68	07/07/09	304.60	4389.08	MO
FLEMMING	55-218386	4693.68	10/06/09	307.84	4385.84	MO
FLEMMING	55-218386	4693.68	01/21/10	311.73	4381.95	MO
FLEMMING	55-218386	4693.68	04/20/10	315.26	4378.42	MO
FLEMMING	55-218386	4693.68	07/15/10	318.32	4375.36	MO
FULTZ	55-212447	4642.92	10/22/08	40.59	4602.33	MO
FULTZ	55-212447	4642.92	01/21/09	40.66	4602.26	MO
FULTZ	55-212447	4642.92	04/09/09	42.88	4600.04	MO
FULTZ	55-212447	4642.92	07/13/09	54.94	4587.98	MO
FULTZ	55-212447	4642.92	10/08/09	56.16	4586.76	MO
FULTZ	55-212447	4642.92	01/25/10	53.45	4589.47	MO
FULTZ	55-212447	4642.92	04/20/10	63.82	4579.10	MO
FULTZ	55-212447	4642.92	07/14/10	119.86	4523.06	MO
GALLANT	55-502527	4599.58	02/11/08	28.32	4571.26	MO
GALLANT	55-502527	4599.58	07/23/08	33.05	4566.53	MO
GALLANT	55-502527	4599.58	10/16/08	30.70	4568.88	MO
GARNER 557	55-558557	4628.011	01/29/97	172.4	4457.6	H
GARNER 557	55-558557	4628.011	04/16/97	172.9	4457.1	H
GARNER 557	55-558557	4628.011	07/01/97	173.7	4456.3	H
GARNER 557	55-558557	4628.011	10/10/97	174.25	4455.75	H
GARNER 557	55-558557	4628.011	01/21/98	174.9	4455.1	H
GARNER 557	55-558557	4628.011	05/06/98	175.4	4454.6	H
GARNER 557	55-558557	4628.011	01/25/99	172.2	4457.8	H
GARNER 557	55-558557	4628.011	06/01/99	178.2	4449.81	H
GARNER 557	55-558557	4628.011	03/01/00	178.7	4449.31	H
GARNER 557	55-558557	4628.011	06/01/00	179.9	4448.11	H
GARNER 557	55-558557	4628.011	09/01/00	180.5	4447.51	H
GARNER 557	55-558557	4628.011	12/01/00	181	4447.01	H
GARNER 557	55-558557	4628.011	02/01/02	182.75	4445.26	H
GARNER 557	55-558557	4628.011	06/01/02	183.2	4444.81	H
GARNER 557	55-558557	4628.011	09/01/02	183.8	4444.21	H
GARNER 557	55-558557	4628.011	11/01/02	184.05	4443.96	H
GARNER 557	55-558557	4628.011	01/01/03	184.3	4443.71	H
GARNER 557	55-558557	4628.011	05/01/03	185.3	4442.71	H
GARNER 557	55-558557	4628.011	12/01/03	185.7	4442.31	H
GARNER 557	55-558557	4628.011	02/01/04	186.02	4441.99	H
GARNER 557	55-558557	4628.011	08/01/04	186.9	4441.11	H
GARNER 557	55-558557	4628.011	11/01/04	187	4441.01	H
GARNER 557	55-558557	4628.011	02/01/05	187.2	4440.81	H

TABLE F.1
Groundwater Level Summary

Well Name	ADWR 55 Registry No.	Measuring Point Elevation (ft amsl)	Measurement Date	Depth to Water (ft)	Water Elevation (ft amsl)	Data Source[1]
GARNER 557	55-558557	4628.011	06/01/05	187.8	4440.21	H
GARNER 557	55-558557	4628.011	09/01/05	187.05	4440.96	H
GARNER 557	55-558557	4628.011	11/01/05	188.3	4439.71	H
GARNER 557	55-558557	4628.011	05/01/06	188.9	4439.11	H
GARNER 557	55-558557	4628.011	08/01/06	189.4	4438.61	H
GARNER 557	55-558557	4626.44	02/21/08	191.05	4435.39	MO
GARNER 557	55-558557	4626.44	05/05/08	191.28	4435.16	MO
GARNER 557	55-558557	4626.44	07/15/08	191.44	4435.00	MO
GARNER 557	55-558557	4626.44	10/16/08	191.83	4434.61	MO
GARNER 557	55-558557	4626.44	01/28/09	191.92	4434.52	MO
GARNER 557	55-558557	4626.44	04/15/09	192.09	4434.35	MO
GARNER 557	55-558557	4626.44	07/16/09	192.52	4433.92	MO
GARNER 557	55-558557	4626.44	10/14/09	192.82	4433.62	MO
GARNER 557	55-558557	4626.44	02/02/10	193.33	4433.11	MO
GARNER 557	55-558557	4626.44	04/22/10	193.49	4432.95	MO
GARNER 557	55-558557	4626.44	07/20/10	193.93	4432.51	MO
GARNER 635	55-587635	4627.413	02/01/02	184.65	4442.76	H
GARNER 635	55-587635	4627.413	06/01/02	185.3	4442.11	H
GARNER 635	55-587635	4627.413	09/01/02	186	4441.41	H
GARNER 635	55-587635	4627.413	11/01/02	186.5	4440.91	H
GARNER 635	55-587635	4627.413	01/01/03	186.3	4441.11	H
GARNER 635	55-587635	4627.413	05/01/03	187.5	4439.91	H
GARNER 635	55-587635	4627.413	12/01/03	187.7	4439.71	H
GARNER 635	55-587635	4627.413	02/01/04	188.02	4439.39	H
GARNER 635	55-587635	4627.413	08/01/04	188.9	4438.51	H
GARNER 635	55-587635	4627.413	11/01/04	189.15	4438.26	H
GARNER 635	55-587635	4627.413	02/01/05	189.1	4438.31	H
GARNER 635	55-587635	4627.413	06/01/05	194.3	4433.11	H
GARNER 635	55-587635	4627.413	09/01/05	189.35	4438.06	H
GARNER 635	55-587635	4627.413	11/01/05	189.75	4437.66	H
GARNER 635	55-587635	4627.413	05/01/06	190.6	4436.81	H
GARNER 635	55-587635	4627.413	08/01/06	193	4434.41	H
GARNER 635	55-587635	4628.29	02/04/08	193.20	4435.09	MO
GARNER 635	55-587635	4628.29	05/05/08	195.9	4432.39	MO
GARNER 635	55-587635	4628.29	07/15/08	193.58	4434.71	MO
GARNER 635	55-587635	4628.29	10/15/08	194.35	4433.94	MO
GARNER 635	55-587635	4628.29	01/28/09	194.80	4433.49	MO
GARNER 635	55-587635	4628.29	04/15/09	195.54	4432.75	MO
GARNER 635	55-587635	4628.29	07/16/09	194.88	4433.41	MO
GARNER 635	55-587635	4628.29	10/14/09	196.36	4431.93	MO
GARNER 635	55-587635	4628.29	02/02/10	195.32	4432.97	MO
GARNER 635	55-587635	4628.29	04/22/10	196.01	4432.28	MO
GGOOSE 546	55-628546	4720	11/19/85	79.8	4640.2	H
GGOOSE 546	55-628546		05/10/88		4594.95	H
GGOOSE 547	55-628547	4720	11/19/85	87.6	4640.2	H
GGOOSE 547	55-628547		05/10/88		4596.38	H
GGOOSE 547	55-628547	4717.11	05/21/08	220.91	4496.20	MO
GGOOSE 547	55-628547	4717.11	08/15/08	238.48	4478.63	MO
GGOOSE 547	55-628547	4717.11	10/29/08	235.90	4481.21	MO
GGOOSE 547	55-628547	4717.11	02/24/09	236.13	4480.98	MO

TABLE F.1
Groundwater Level Summary

Well Name	ADWR 55 Registry No.	Measuring Point Elevation (ft amsl)	Measurement Date	Depth to Water (ft)	Water Elevation (ft amsl)	Data Source[1]
GGOOSE 547	55-628547	4717.11	05/14/09	236.17	4480.94	MO
GGOOSE 547	55-628547	4717.11	08/19/09	236.01	4481.10	MO
GGOOSE 547	55-628547	4717.11	08/19/09	236.01	4481.10	MO
GGOOSE 547	55-628547	4717.11	11/11/09	237.66	4479.45	MO
GGOOSE 547	55-628547	4717.11	03/09/10	238.84	4478.27	MO
GGOOSE 547	55-628547	4717.11	04/27/10	239.17	4477.94	MO
GL-01	55-539785		09/16/93		4128.32	H
GL-01	55-539785		10/06/93		4135.32	H
GL-01	55-539785		11/23/93		4133.32	H
GL-01	55-539785		01/04/94		4134.22	H
GL-01	55-539785		04/24/94		4134	H
GL-03	55-539782	4909.115	09/16/93		4132.08	H
GL-03	55-539782	4909.115	10/06/93		4132.98	H
GL-03	55-539782	4909.115	11/23/93		4134.38	H
GL-03	55-539782	4909.115	01/04/94		4135.28	H
GL-03	55-539782	4909.115	04/29/94		4136	H
GL-03	55-539782	4909.115	06/25/96	748.7	4151.3	H
GL-03	55-539782	4909.115	08/22/96	745	4155	H
GL-03	55-539782	4909.115	09/25/96	743.7	4156.3	H
GL-03	55-539782	4909.115	10/29/96	742.7	4157.3	H
GL-03	55-539782	4909.115	12/19/96	741.3	4158.7	H
GL-03	55-539782	4909.115	10/10/97	731.95	4168.05	H
GL-03	55-539782	4909.115	01/21/98	731.3	4168.7	H
GL-03	55-539782	4909.115	05/06/98	727.6	4180.08	H
GL-03	55-539782	4909.115	10/01/98	723.8	4183.88	H
GL-03	55-539782	4909.115	01/25/99	720.8	4186.88	H
GL-03	55-539782	4909.115	06/01/99	718.5	4190.62	H
GL-03	55-539782	4909.115	03/01/00	714.7	4194.42	H
GL-03	55-539782	4909.115	06/01/00	711.35	4197.77	H
GL-03	55-539782	4909.115	09/01/00	707.8	4201.32	H
GL-03	55-539782	4909.115	12/01/00	703.05	4206.07	H
GL-03	55-539782	4909.115	02/01/01	700	4209.12	H
GL-03	55-539782	4909.115	06/01/01	697.5	4211.62	H
GL-03	55-539782	4909.115	10/01/01	693.2	4215.92	H
GL-03	55-539782	4909.115	02/01/02	690.1	4219.02	H
GL-03	55-539782	4909.115	06/01/02	687.1	4222.02	H
GL-03	55-539782	4909.115	09/01/02	705.55	4203.57	H
GL-03	55-539782	4909.115	11/01/02	712.2	4196.92	H
GL-03	55-539782	4909.115	01/01/03	683.4	4225.72	H
GL-03	55-539782	4909.115	05/01/03	681.55	4227.57	H
GL-03	55-539782	4909.115	08/01/03	680.9	4228.22	H
GL-03	55-539782	4909.115	12/01/03	679.2	4229.92	H
GL-03	55-539782	4909.115	02/01/04	679	4230.12	H
GL-03	55-539782	4909.115	05/01/04	678.6	4230.52	H
GL-03	55-539782	4909.115	08/01/04	676.25	4232.87	H
GL-03	55-539782	4909.115	11/01/04	675.7	4233.42	H
GL-03	55-539782	4909.115	02/01/05	674.5	4234.62	H
GL-03	55-539782	4909.115	06/01/05	674.2	4234.92	H
GL-03	55-539782	4909.115	09/01/05	673.95	4235.17	H
GL-03	55-539782	4909.115	11/01/05	672.1	4237.02	H

TABLE F.1
Groundwater Level Summary

Well Name	ADWR 55 Registry No.	Measuring Point Elevation (ft amsl)	Measurement Date	Depth to Water (ft)	Water Elevation (ft amsl)	Data Source[(1)]
GL-03	55-539782	4909.115	02/01/06	671.7	4237.42	H
GL-03	55-539782	4909.115	05/01/06	670.2	4238.92	H
GL-03	55-539782	4909.115	08/01/06	669	4240.12	H
GL-03	55-539782	4909.115	11/01/06	668.4	4240.72	H
GL-03	55-539782	4909.115	02/01/07	666.45	4242.67	H
GL-03	55-539782	4909.115	06/01/07	665.5	4243.62	H
GL-03	55-539782	4909.115	09/28/07	683.5	4225.62	H
GL-03	55-539782	4924.31	05/22/08	660.15	4264.16	MO
GL-03	55-539782	4924.31	08/04/08	659.79	4264.52	MO
GL-03	55-539782	4924.31	12/02/08	658.25	4266.06	MO
GL-03	55-539782	4924.31	02/26/09	658.62	4265.69	MO
GL-03	55-539782	4924.31	05/05/09	657.23	4267.08	MO
GL-03	55-539782	4924.31	08/12/09	656.56	4267.75	MO
GL-03	55-539782	4924.31	08/12/09	656.56	4267.75	MO
GL-03	55-539782	4924.31	11/10/09	655.31	4269.00	MO
GL-03	55-539782	4924.31	03/02/10	655.52	4268.79	MO
GL-03	55-539782	4924.31	04/09/10	655.35	4268.96	MO
GL-03	55-539782	4924.31	07/07/10	655.05	4269.26	MO
GOAR 686	55-610686		06/15/88		4474.4	H
GOAR RANCH	55-610695	4631.13	02/21/08	183.90	4447.23	MO
GOAR RANCH	55-610695	4631.13	05/05/08	188.11	4443.02	MO
GOAR RANCH	55-610695	4631.13	07/16/08	184.41	4446.72	MO
GOAR RANCH	55-610695	4631.13	10/22/08	184.68	4446.45	MO
GOAR RANCH	55-610695	4631.13	01/27/09	184.87	4446.26	MO
GOAR RANCH	55-610695	4631.13	04/15/09	184.96	4446.17	MO
GOAR RANCH	55-610695	4631.13	07/07/09	185.36	4445.77	MO
GOAR RANCH	55-610695	4631.13	10/12/09	185.72	4445.41	MO
GOAR RANCH	55-610695	4631.13	02/02/10	186.25	4444.88	MO
GOAR RANCH	55-610695	4631.13	04/22/10	186.44	4444.69	MO
GOAR RANCH	55-610695	4631.13	07/13/10	186.76	4444.37	MO
GREGG	55-630852	4660	11/19/85	36.4	4623.6	H
GREGG	55-630852	4670	07/13/88		4589.63	H
GREGG	55-630852	4670	09/02/88		4611.43	H
HAUBERT	55-801607		05/17/88		4467.95	H
HOBAN	55-805290	4597.21	02/27/08	163.05	4434.16	MO
HOBAN	55-805290	4597.21	05/07/08	163.28	4433.93	MO
HOBAN	55-805290	4597.21	07/14/08	163.87	4433.34	MO
HOBAN	55-805290	4597.21	10/16/08	163.95	4433.26	MO
HOBAN	55-805290	4597.21	01/28/09	163.82	4433.39	MO
HOBAN	55-805290	4597.21	04/15/09	164.16	4433.05	MO
HOBAN	55-805290	4597.21	07/14/09	164.59	4432.62	MO
HOBAN	55-805290	4597.21	10/15/09	165.00	4432.21	MO
HOBAN	55-805290	4597.21	03/02/10	165.32	4431.89	MO
HOBAN	55-805290	4597.21	05/18/10	165.71	4431.50	MO
HOBAN	55-805290	4597.21	07/20/10	166.17	4431.04	MO
HOWARD	NR	4589.7	03/04/08	150.10	4439.60	MO
HOWARD	NR	4589.7	05/08/08	150.70	4439.00	MO
HOWARD	NR	4589.7	07/14/08	150.91	4438.79	MO
HOWARD	NR	4589.7	10/15/08	150.67	4439.03	MO
HOWARD	NR	4589.7	01/28/09	150.67	4439.03	MO

TABLE F.1
Groundwater Level Summary

Well Name	ADWR 55 Registry No.	Measuring Point Elevation (ft amsl)	Measurement Date	Depth to Water (ft)	Water Elevation (ft amsl)	Data Source[1]
HOWARD	NR	4589.7	04/15/09	151.15	4438.55	MO
HOWARD	NR	4589.7	07/15/09	151.76	4437.94	MO
HOWARD	NR	4589.7	10/12/09	152.08	4437.62	MO
HOWARD	NR	4589.7	01/27/10	152.20	4437.50	MO
HOWARD	NR	4589.7	04/21/10	152.30	4437.40	MO
HOWARD	NR	4589.7	07/19/10	153.16	4436.54	MO
HULL 854	55-606854		08/19/88		4483.77	H
KEEFER	55-209744	4572.03	02/06/08	134.67	4437.36	MO
KEEFER	55-209744	4572.03	05/06/08	135.28	4436.75	MO
KEEFER	55-209744	4572.03	07/16/08	136.24	4435.79	MO
KEEFER	55-209744	4572.03	10/28/08	135.87	4436.16	MO
KEEFER	55-209744	4572.03	01/28/09	134.88	4437.15	MO
KEEFER	55-209744	4572.03	04/16/09	135.00	4437.03	MO
KEEFER	55-209744	4572.03	07/14/09	136.07	4435.96	MO
KEEFER	55-209744	4572.03	10/13/09	136.67	4435.36	MO
KEEFER	55-209744	4572.03	01/26/10	136.26	4435.77	MO
KEEFER	55-209744	4572.03	04/20/10	136.26	4435.77	MO
KEEFER	55-209744	4572.03	07/15/10	137.29	4434.74	MO
MCCONNELL 265	55-539265	4600.7	02/20/08	156.15	4444.55	MO
MCCONNELL 265	55-539265	4600.7	05/06/08	156.40	4444.30	MO
MCCONNELL 265	55-539265	4600.7	07/15/08	157.07	4443.63	MO
MCCONNELL 265	55-539265	4600.7	11/19/08	157.17	4443.53	MO
MCCONNELL 265	55-539265	4600.7	01/28/09	156.70	4444.00	MO
MCCONNELL 265	55-539265	4600.7	04/15/09	157.22	4443.48	MO
MCCONNELL 265	55-539265	4600.7	07/15/09	157.59	4443.11	MO
MCCONNELL 265	55-539265	4600.7	10/12/09	158.13	4442.57	MO
MCCONNELL 265	55-539265	4600.7	01/26/10	158.35	4442.35	MO
MCCONNELL 265	55-539265	4600.7	04/22/10	158.68	4442.02	MO
MCCONNELL 265	55-539265	4600.7	07/21/10	159.37	4441.33	MO
METZLER	35-71891	4728.53	03/05/08	288.30	4440.23	MO
METZLER	35-71891	4728.53	05/15/08	286.53	4442.00	MO
METZLER	35-71891	4728.53	07/31/08	286.82	4441.71	MO
METZLER	35-71891	4728.53	10/20/08	287.09	4441.44	MO
METZLER	35-71891	4728.53	02/11/09	287.74	4440.79	MO
METZLER	35-71891	4728.53	04/20/09	287.47	4441.06	MO
METZLER	35-71891	4728.53	07/15/09	287.58	4440.95	MO
METZLER	35-71891	4728.53	10/14/09	287.99	4440.54	MO
METZLER	35-71891	4728.53	02/01/10	288.38	4440.15	MO
METZLER	35-71891	4728.53	05/18/10	288.65	4439.88	MO
METZLER	35-71891	4728.53	07/16/10	288.88	4439.65	MO
MILLER 342	55-641342		06/01/88		4494.54	H
MINOR 316	55-633316		06/23/88		4464.1	H
MINOR 317	55-633317	4578.86	02/12/08	135.30	4443.56	MO
NESS	55-509127	4761.23	07/24/08	557.90	4203.33	MO
NESS	55-509127	4761.23	10/16/08	549.30	4211.93	MO
NESS	55-509127	4761.23	02/25/09	536.40	4224.83	MO
NESS	55-509127	4761.23	05/11/09	544.64	4216.59	MO
NESS	55-509127	4761.23	08/11/09	566.87	4194.36	MO
NESS	55-509127	4761.23	11/12/09	537.34	4223.89	MO
NESS	55-509127	4761.23	02/02/10	531.85	4229.38	MO

TABLE F.1
Groundwater Level Summary

Well Name	ADWR 55 Registry No.	Measuring Point Elevation (ft amsl)	Measurement Date	Depth to Water (ft)	Water Elevation (ft amsl)	Data Source[1]
NESS	55-509127	4761.23	04/21/10	568.11	4193.12	MO
NESS	55-509127	4761.23	07/19/10	573.02	4188.21	MO
NOTEMAN	55-212483	4800.68	05/13/08	339.77	4460.91	MO
NOTEMAN	55-212483	4800.68	08/27/08	344.34	4456.34	MO
NOTEMAN	55-212483	4800.68	11/22/08	322.26	4478.42	MO
NOTEMAN	55-212483	4800.68	02/25/09	327.54	4473.14	MO
NSD-02	55-527587	4531.38	10/07/09	101.17	4430.21	MO
NSD-02	55-527587	4531.38	03/16/10	99.43	4431.95	MO
NSD-02	55-527587	4531.38	05/25/10	101.63	4429.75	MO
NSD-02	55-527587	4531.38	08/25/10	102.38	4429.00	MO
NSD-03	55-203321	4518.28	10/07/09	85.62	4432.66	MO
NSD-03	55-203321	4518.28	03/16/10	83.51	4434.77	MO
NSD-03	55-203321	4518.28	05/25/10	84.49	4433.79	MO
NSD-03	55-203321	4518.28	08/25/10	85.70	4432.58	MO
NWC-01	55-627682	4600[2]	01/01/51	140	4460	H
NWC-01	55-627682	4600	11/20/85	138	4462	H
NWC-01	55-627682	4600[2]	05/19/88		4457.25	H
NWC-01	55-627682	4600[2]	05/01/95	152	4448	H
NWC-01	55-627682	4600[2]	05/01/96	155	4445	H
NWC-01	55-627682	4600[2]	01/01/97	152	4448	H
NWC-02	55-562944		04/01/04	150		H
NWC-02	55-562944	4600.44	10/27/08	160.51	4439.93	MO
NWC-02	55-562944	4600.44	09/10/09	155.00	4445.44	MO
NWC-02	55-562944	4600.44	04/20/10	131.00	4469.44	MO
NWC-02 CAP	55-627683		01/01/97	150		H
NWC-02 CAP	55-627683		06/01/97	150		H
NWC-03	55-203321	4574.99	11/03/08	131.48	4443.51	MO
NWC-03	55-203321	4574.99	04/29/09	130.00	4444.99	MO
NWC-03	55-203321	4574.99	09/10/09	126.00	4448.99	MO
NWC-03	55-203321	4574.99	10/09/09	125.00	4449.99	MO
NWC-03 CAP	55-627684	4560[2]	01/01/30	94	4466	H
NWC-03 CAP	55-627684	4560[2]	01/01/60	95	4465	H
NWC-03 CAP	55-627684	4560	03/20/68	91	4469	H
NWC-03 CAP	55-627684	4560	09/22/77	96	4464	H
NWC-03 CAP	55-627684	4560[2]	05/18/88		4466.22	H
NWC-03 CAP	55-627684	4560[2]	03/01/04	121	4439	H
NWC-03 CAP	55-627684	4560[2]	04/01/04	121	4439	H
NWC-03 CAP	55-627684	4560[2]	06/01/04	140	4420	H
NWC-03 CAP	55-627684	4572.82	02/02/09	130.03	4442.79	MO
NWC-03 CAP	55-627684	4572.82	04/23/09	130.62	4442.20	MO
NWC-03 CAP	55-627684	4572.82	07/21/09	131.26	4441.56	MO
NWC-03 CAP	55-627684	4572.82	10/21/09	131.60	4441.22	MO
NWC-03 CAP	55-627684	4572.82	02/03/10	131.34	4441.48	MO
NWC-03 CAP	55-627684	4572.82	04/21/10	131.86	4440.96	MO
NWC-03 CAP	55-627684	4572.82	07/20/10	131.5	4441.32	MO
NWC-04	55-551849		10/01/05	140		H
NWC-04	55-551849		12/01/05	344		H
NWC-04	55-551849	4690.77	12/02/08	352.11	4338.66	MO

TABLE F.1
Groundwater Level Summary

Well Name	ADWR 55 Registry No.	Measuring Point Elevation (ft amsl)	Measurement Date	Depth to Water (ft)	Water Elevation (ft amsl)	Data Source[1]
NWC-04	55-551849	4690.77	04/29/09	328.00	4362.77	MO
NWC-04	55-551849	4690.77	09/10/09	324.00	4366.77	MO
NWC-04	55-551849	4690.77	04/20/10	216.00	4474.77	MO
NWC-04 CAP	55-627685	4685	03/21/69	180.5	4504.5	H
NWC-04 CAP	55-627685	4685	09/22/77	216.4	4468.6	H
NWC-04 CAP	55-627685	4685	12/05/90	197	4488	H
NWC-04 CAP	55-627685	4685[2]	01/01/97	450	4235	H
NWC-04 CAP	55-627685	4685[2]	08/01/00	305	4380	H
NWC-04 CAP	55-627685	4685[2]	10/01/00	290	4395	H
NWC-04 CAP	55-627685	4685[2]	02/01/01	315	4370	H
NWC-04 CAP	55-627685	4685[2]	04/01/04	315	4370	H
NWC-04 CAP	55-627685	4685[2]	09/20/04	173	4512	H
NWC-04 CAP	55-627685	4685[2]	12/01/04	384	4301	H
NWC-05	55-627696	4680[2]	05/01/60	104	4576	H
NWC-05	55-627696	4680	11/19/85	170	4510	H
NWC-05	55-627696	4680[2]	05/18/88		4586.04	H
NWC-06	55-575700		01/01/30	94		H
NWC-06	55-575700		01/01/60	95		H
NWC-06	55-575700		03/01/04	121		H
NWC-06	55-575700		04/01/04	121		H
NWC-06	55-575700		06/01/04	140		H
NWC-06	55-575700	4592.5	04/29/09	156.00	4436.50	MO
NWC-06	55-575700	4592.5	09/10/09	155.00	4437.50	MO
NWC-06	55-575700	4592.5	10/09/09	148.00	4444.50	MO
NWC-06	55-575700	4592.5	04/20/10	140.00	4452.50	MO
OSBORN	55-643436	4710	11/20/85	14.3	4695.7	H
OSBORN	55-643436	4670	06/27/88	61.35	4648.65	H
OSBORN	55-643436	4711.95	05/13/08	68.65	4643.30	MO
OSBORN	55-643436	4711.95	08/05/08	69.53	4642.42	MO
OSBORN	55-643436	4711.95	10/16/08	69.83	4642.12	MO
OSBORN	55-643436	4711.95	01/20/09	69.23	4642.72	MO
OSBORN	55-643436	4711.95	04/07/09	69.60	4642.35	MO
OSBORN	55-643436	4711.95	07/08/09	96.61	4615.34	MO
OSBORN	55-643436	4711.95	10/05/09	75.09	4636.86	MO
OSBORN	55-643436	4711.95	01/21/10	75.37	4636.58	MO
OSBORN	55-643436	4711.95	04/19/10	81.59	4630.36	MO
OSBORN	55-643436	4711.95	07/12/10	83.00	4628.95	MO
PANAGAKOS	35-76413	4691.4	01/22/09	155.28	4536.12	MO
PANAGAKOS	35-76413	4691.4	04/09/09	156.15	4535.25	MO
PANAGAKOS	35-76413	4691.4	07/09/09	161.61	4529.79	MO
PANAGAKOS	35-76413	4691.4	10/06/09	167.20	4524.20	MO
PANAGAKOS	35-76413	4691.4	01/21/10	166.92	4524.48	MO
PANAGAKOS	35-76413	4691.4	04/20/10	167.11	4524.29	MO
PANAGAKOS	35-76413	4691.4	07/20/10	171.78	4519.62	MO
PARRA	55-576415	4727.21	05/15/08	279.78	4447.43	MO
PARRA	55-576415	4727.21	08/18/08	280.06	4447.15	MO
PARRA	55-576415	4727.21	11/03/08	280.39	4446.82	MO
PARRA	55-576415	4727.21	02/13/09	280.75	4446.46	MO
PARRA	55-576415	4727.21	04/28/09	280.88	4446.33	MO

TABLE F.1
Groundwater Level Summary

Well Name	ADWR 55 Registry No.	Measuring Point Elevation (ft amsl)	Measurement Date	Depth to Water (ft)	Water Elevation (ft amsl)	Data Source[(1)]
PARRA	55-576415	4727.21	07/20/09	280.99	4446.22	MO
PIONKE	55-613395	4592.13	07/17/08	149.88	4442.25	MO
PIONKE	55-613395	4592.13	11/03/08	150.99	4441.14	MO
PIONKE	55-613395	4592.13	02/25/09	149.68	4442.45	MO
PIONKE	55-613395	4592.13	04/14/09	150.01	4442.12	MO
PIONKE	55-613395	4592.13	07/13/09	150.47	4441.66	MO
PIONKE	55-613395	4592.13	10/07/09	150.96	4441.17	MO
PIONKE	55-613395	4592.13	03/08/10	151.11	4441.02	MO
PIONKE	55-613395	4592.13	04/26/10	151.32	4440.81	MO
PIONKE	55-613395	4592.13	07/15/10	151.9	4440.23	MO
POOL	55-509518		06/23/88		4448.99	H
POOL	55-509518	4639.09	02/20/08	204.22	4434.87	MO
POOL	55-509518	4639.09	05/19/08	204.72	4434.37	MO
POOL	55-509518	4639.09	07/31/08	205.56	4433.53	MO
POOL	55-509518	4639.09	10/21/08	205.06	4434.03	MO
POOL	55-509518	4639.09	02/13/09	204.74	4434.35	MO
POOL	55-509518	4639.09	04/21/09	204.87	4434.22	MO
POOL	55-509518	4639.09	07/20/09	205.69	4433.40	MO
POOL	55-509518	4639.09	10/20/09	206.06	4433.03	MO
POOL	55-509518	4639.09	02/24/10	205.59	4433.50	MO
POOL	55-509518	4639.09	04/22/10	205.48	4433.61	MO
POOL	55-509518	4639.09	07/14/10	206.58	4432.51	MO
POWER	55-624535	4840.37	02/12/08	42.30	4798.07	MO
POWER	55-624535	4840.37	07/22/08	42.82	4797.55	MO
POWER	55-624535	4840.37	10/21/08	32.66	4807.71	MO
RAMIREZ	55-216425	4596.61	10/27/08	159.45	4437.16	MO
RAMIREZ	55-216425	4596.61	01/29/09	158.74	4437.87	MO
RAMIREZ	55-216425	4596.61	04/16/09	158.66	4437.95	MO
RAMIREZ	55-216425	4596.61	07/10/09	159.64	4436.97	MO
RAMIREZ	55-216425	4596.61	10/06/09	160.36	4436.25	MO
RAMIREZ	55-216425	4596.61	01/25/10	160.10	4436.51	MO
RAMIREZ	55-216425	4596.61	04/21/10	159.96	4436.65	MO
RAMIREZ	55-216425	4596.61	07/21/10	161.05	4435.56	MO
RAY	55-803772	4647.91	02/15/08	40.85	4607.06	MO
RAY	55-803772	4647.91	05/13/08	43.82	4604.09	MO
RAY	55-803772	4647.91	07/29/08	45.25	4602.66	MO
RAY	55-803772	4647.91	10/22/08	44.54	4603.37	MO
RAY	55-803772	4647.91	01/20/09	44.31	4603.60	MO
RAY	55-803772	4647.91	04/08/09	44.68	4603.23	MO
RAY	55-803772	4647.91	07/09/09	48.99	4598.92	MO
RAY	55-803772	4647.91	10/07/09	49.87	4598.04	MO
RAY	55-803772	4647.91	01/26/10	47.61	4600.30	MO
RAY	55-803772	4647.91	04/20/10	49.78	4598.13	MO
RAY	55-803772	4647.91	07/14/10	51.36	4596.55	MO
ROGERS 596	55-573596	4577.35	11/11/09	135.46	4441.89	MO
ROGERS 596	55-573596	4577.35	02/25/10	135.89	4441.46	MO
ROGERS 596	55-573596	4577.35	04/22/10	135.62	4441.73	MO
ROGERS 596	55-573596	4577.35	07/16/10	136.63	4440.72	MO
ROGERS 750	55-641750	4579.02	02/07/08	129.85	4449.17	MO
ROGERS 750	55-641750	4579.02	07/29/08	131.86	4447.16	MO

TABLE F.1
Groundwater Level Summary

Well Name	ADWR 55 Registry No.	Measuring Point Elevation (ft amsl)	Measurement Date	Depth to Water (ft)	Water Elevation (ft amsl)	Data Source[(1)]
ROGERS 750	55-641750	4579.02	10/22/08	132.08	4446.94	MO
ROGERS 750	55-641750	4579.02	02/10/09	130.62	4448.40	MO
ROGERS 750	55-641750	4579.02	04/29/09	131.33	4447.69	MO
ROGERS 750	55-641750	4579.02	08/03/09	135.07	4443.95	MO
ROGERS E	55-216018	4590.66	07/17/08	149.65	4441.01	MO
ROGERS E	55-216018	4590.66	11/03/08	150.15	4440.51	MO
ROGERS E	55-216018	4590.66	02/10/09	149.02	4441.64	MO
ROGERS E	55-216018	4590.66	04/16/09	149.53	4441.13	MO
ROGERS E	55-216018	4590.66	07/13/09	150.31	4440.35	MO
ROGERS E	55-216018	4590.66	10/06/09	150.76	4439.90	MO
ROGERS E	55-216018	4590.66	01/25/10	150.64	4440.02	MO
ROGERS E	55-216018	4590.66	04/21/10	150.97	4439.69	MO
ROGERS E	55-216018	4590.66	08/25/10	151.15	4439.51	MO
RUIZ	55-531770	4735.18	02/05/08	293.29	4441.89	MO
RUIZ	55-531770	4735.18	05/15/08	293.57	4441.61	MO
RUIZ	55-531770	4735.18	07/30/08	293.86	4441.32	MO
RUIZ	55-531770	4735.18	10/20/08	294.18	4441.00	MO
RUIZ	55-531770	4735.18	02/12/09	294.62	4440.56	MO
RUIZ	55-531770	4735.18	04/21/09	294.66	4440.52	MO
RUIZ	55-531770	4735.18	08/03/09	294.98	4440.20	MO
RUIZ	55-531770	4735.18	10/28/09	295.33	4439.85	MO
RUIZ	55-531770	4735.18	02/01/10	295.70	4439.48	MO
RUIZ	55-531770	4735.18	04/26/10	295.96	4439.22	MO
RUIZ	55-531770	4735.18	07/20/10	296.29	4438.89	MO
SCHWARTZ	55-210865	4551.58	02/08/08	121.80	4429.78	MO
SCHWARTZ	55-210865	4551.58	05/19/08	123.49	4428.09	MO
SCHWARTZ	55-210865	4551.58	07/29/08	122.64	4428.94	MO
SCHWARTZ	55-210865	4551.58	10/22/08	123.39	4428.19	MO
SCHWARTZ	55-210865	4551.58	01/29/09	122.87	4428.71	MO
SCHWARTZ	55-210865	4551.58	04/17/09	123.53	4428.05	MO
SCHWARTZ	55-210865	4551.58	07/10/09	124.15	4427.43	MO
SCHWARTZ	55-210865	4551.58	10/06/09	124.55	4427.03	MO
SCHWARTZ	55-210865	4551.58	01/22/10	124.32	4427.26	MO
SCHWARTZ	55-210865	4551.58	04/21/10	124.65	4426.93	MO
SCHWARTZ	55-210865	4551.58	07/21/10	125.80	4425.78	MO
SRC	55-211345	4807.37	04/23/08	541.10	4266.27	MO
SRC	55-211345	4807.37	08/05/08	543.70	4263.67	MO
SRC	55-211345	4807.37	10/16/08	545.15	4262.22	MO
SRC	55-211345	4807.37	02/26/09	543.83	4807.37	MO
STARK-CAMPBELL	55-643481	4694.29	08/05/00		4694.29	H
STEPHENS	55-808560	4651.22	05/13/08	44.94	4606.28	MO
STEPHENS	55-808560	4651.22	08/05/08	46.61	4604.61	MO
STEPHENS	55-808560	4651.22	10/16/08	46.60	4604.62	MO
STEPHENS	55-808560	4651.22	01/21/09	47.19	4604.03	MO
STEPHENS	55-808560	4651.22	04/08/09	48.45	4602.77	MO
STEPHENS	55-808560	4651.22	07/07/09	49.41	4601.81	MO
STEPHENS	55-808560	4651.22	10/07/09	50.33	4600.89	MO
STEPHENS	55-808560	4651.22	01/26/10	51.13	4600.09	MO
STEPHENS	55-808560	4651.22	04/20/10	51.24	4599.98	MO
STEPHENS	55-808560	4651.22	07/14/10	51.91	4599.31	MO

TABLE F.1
Groundwater Level Summary

Well Name	ADWR 55 Registry No.	Measuring Point Elevation (ft amsl)	Measurement Date	Depth to Water (ft)	Water Elevation (ft amsl)	Data Source[(1)]
SUNBELT	55-201531	4806.52	02/06/08	352.10	4454.42	MO
SUNBELT	55-201531	4806.52	05/15/08	358.97	4447.55	MO
SUNBELT	55-201531	4806.52	08/05/08	Dry >380.52	<4426.00	MO
SUNBELT	55-201531	4806.52	10/16/08	347.00	4459.52	MO
SUNBELT	55-201531	4806.52	01/21/09	344.78	4461.74	MO
SUNBELT	55-201531	4806.52	04/10/09	349.64	4456.88	MO
SUNBELT	55-201531	4806.52	07/08/09	356.99	4449.53	MO
SUNBELT	55-201531	4806.52	10/05/09	Dry >380.52	<4426.00	MO
SUNBELT	55-201531	4806.52	01/21/10	Dry >380.52	<4426.00	MO
SUNBELT	55-201531	4806.52	04/19/10	Dry >380.52	<4426.00	MO
SUNBELT	55-201531	4806.52	07/12/10	Dry >380.52	<4426.00	MO
SWAN	NR	4716.59	02/13/08	26.5	4690.09	MO
SWAN	NR	4716.59	05/14/08	30.69	4685.90	MO
SWAN	NR	4716.59	07/24/08	32.06	4684.53	MO
SWAN	NR	4716.59	10/16/08	27.53	4689.06	MO
SWAN	NR	4716.59	01/20/09	29.77	4686.82	MO
SWAN	NR	4716.59	04/07/09	31.47	4685.12	MO
SWAN	NR	4716.59	07/08/09	33.61	4682.98	MO
SWAN	NR	4716.59	10/05/09	35.12	4681.47	MO
SWAN	NR	4716.59	01/21/10	36.64	4679.95	MO
SWAN	NR	4716.59	04/21/10	38.06	4678.53	MO
SWAN	NR	4716.59	07/19/10	39.67	4676.92	MO
TM-01	55-522569		10/18/88		4492.95	H
TM-01	55-522569		02/01/89		4490.57	H
TM-01	55-522569		03/02/89		4489.8	H
TM-01	55-522569		04/17/89		4488.9	H
TM-01	55-522569		05/17/89		4488.95	H
TM-01	55-522569		06/23/89		4487.6	H
TM-01	55-522569		07/19/89		4487.2	H
TM-01	55-522569		09/06/89		4486.35	H
TM-01	55-522569		10/22/89		4487.95	H
TM-01	55-522569		11/06/89	226.55	4487.95	H
TM-01	55-522569		12/01/89	226.55	4487.95	H
TM-01	55-522569		01/01/90	227.6	4486.9	H
TM-01	55-522569		02/01/90	228.2	4486.3	H
TM-01	55-522569		03/01/90	228.65	4485.85	H
TM-01A	55-525557		11/06/89	225.07	4487.36	H
TM-01B	55-525556		11/06/89	221.55	4489.23	H
TM-02	55-522573		10/18/88		4502.54	H
TM-02	55-522573		01/27/89		4502.39	H
TM-02	55-522573		02/27/89		4501.49	H
TM-02	55-522573		04/06/89		4500.64	H
TM-02	55-522573		05/01/89		4500.99	H
TM-02	55-522573		06/08/89		4499.14	H
TM-02	55-522573		07/13/89		4498.44	H
TM-02	55-522573		09/06/89		4497.44	H
TM-02	55-522573		10/22/89		4498.04	H
TM-02	55-522573		11/06/89	294	4497.72	H
TM-02	55-522573		01/01/90	294.7	4497.02	H
TM-02	55-522573		02/01/90	295.55	4496.17	H

TABLE F.1
Groundwater Level Summary

Well Name	ADWR 55 Registry No.	Measuring Point Elevation (ft amsl)	Measurement Date	Depth to Water (ft)	Water Elevation (ft amsl)	Data Source[(1)]
TM-02	55-522573		03/01/90	295.77	4495.95	H
TM-02	55-522573		11/23/93		4474.74	H
TM-02	55-522573		01/04/94		4474.14	H
TM-02	55-522573		06/25/96		4464.9	H
TM-02	55-522573		08/22/96		4464.45	H
TM-02	55-522573		09/25/96		4464.15	H
TM-02	55-522573		10/29/96		4464	H
TM-02	55-522573		12/19/96		4463.6	H
TM-02	55-522573		01/29/97		4463.2	H
TM-02	55-522573		02/27/97		4463.1	H
TM-02	55-522573		04/16/97		4462.55	H
TM-02	55-522573		07/01/97		4461.75	H
TM-02	55-522573		10/10/97		4461.3	H
TM-02	55-522573		11/06/97		4461.1	H
TM-02	55-522573		01/05/98		4460.8	H
TM-02	55-522573		05/06/98	330	4460	H
TM-02	55-522573		10/01/98	330.5	4459.5	H
TM-02	55-522573		01/25/99	331.7	4458.3	H
TM-02	55-522573	4794.891	06/01/99	332.55	4462.34	H
TM-02	55-522573	4794.891	03/01/00	332.8	4462.09	H
TM-02	55-522573	4794.891	06/01/00	333.2	4461.69	H
TM-02	55-522573	4794.891	09/01/00	333.45	4461.44	H
TM-02	55-522573	4794.891	12/01/00	333.75	4461.14	H
TM-02	55-522573	4794.891	02/01/01	333.9	4460.99	H
TM-02	55-522573	4794.891	06/01/01	334.15	4460.74	H
TM-02	55-522573	4794.891	10/01/01	334.4	4460.49	H
TM-02	55-522573	4794.891	02/01/02	334.5	4460.39	H
TM-02	55-522573	4794.891	06/01/02	334.7	4460.19	H
TM-02	55-522573	4794.891	09/01/02	334.85	4460.04	H
TM-02	55-522573	4794.891	11/01/02	335	4459.89	H
TM-02	55-522573	4794.891	01/01/03	335.05	4459.84	H
TM-02	55-522573	4794.891	05/01/03	335.2	4459.69	H
TM-02	55-522573	4794.891	08/01/03	335.35	4459.54	H
TM-02	55-522573	4794.891	12/01/03	335.5	4459.39	H
TM-02	55-522573	4794.891	02/01/04	335.7	4459.19	H
TM-02	55-522573	4794.891	05/01/04	335.85	4459.04	H
TM-02	55-522573	4794.891	08/01/04	335.95	4458.94	H
TM-02	55-522573	4794.891	11/01/04	336.1	4458.79	H
TM-02	55-522573	4794.891	02/01/05	336.45	4458.44	H
TM-02	55-522573	4794.891	06/01/05	336.8	4458.09	H
TM-02	55-522573	4794.891	09/01/05	337	4457.89	H
TM-02	55-522573	4794.891	11/01/05	337.15	4457.74	H
TM-02	55-522573	4794.891	02/01/06	337.6	4457.29	H
TM-02	55-522573	4794.891	05/01/06	338	4456.89	H
TM-02	55-522573	4794.891	08/01/06	338.5	4456.39	H
TM-02A	55-522574		02/24/89		4470.84	H
TM-02A	55-522574		03/03/89		4471.04	H
TM-02A	55-522574		10/22/89		4471.04	H
TM-02A	55-522574	4790.95	11/30/89	312.9	4478.05	H
TM-02A	55-522574		12/01/89	312	4478.95	H

TABLE F.1
Groundwater Level Summary

Well Name	ADWR 55 Registry No.	Measuring Point Elevation (ft amsl)	Measurement Date	Depth to Water (ft)	Water Elevation (ft amsl)	Data Source[(1)]
TM-02A	55-522574		01/01/90	309	4481.95	H
TM-02A	55-522574		02/01/90	306.1	4484.85	H
TM-02A	55-522574		03/01/90	311.55	4479.4	H
TM-02A	55-522574		04/01/90	312.7	4478.25	H
TM-02A	55-522574		11/23/93		4443.6	H
TM-02A	55-522574		01/04/94		4466.3	H
TM-02A	55-522574		06/25/96		4468.15	H
TM-02A	55-522574		08/22/96		4460.35	H
TM-02A	55-522574		09/25/96		4461	H
TM-02A	55-522574		10/29/96		4462.3	H
TM-02A	55-522574		12/19/96		4463.25	H
TM-02A	55-522574		01/29/97		4463.25	H
TM-02A	55-522574		02/27/97		4463	H
TM-02A	55-522574		04/16/97		4462.3	H
TM-02A	55-522574		10/10/97		4460.7	H
TM-02A	55-522574		01/05/98		4460.2	H
TM-02A	55-522574		05/06/98	331.15	4458.85	H
TM-02A	55-522574		10/01/98	332.25	4457.75	H
TM-02A	55-522574		01/25/99	334.6	4455.4	H
TM-02A	55-522574	4794.132	06/01/99	334.8	4459.33	H
TM-02A	55-522574	4794.132	03/01/00	335.5	4458.63	H
TM-02A	55-522574	4794.132	06/01/00	335.2	4458.93	H
TM-02A	55-522574	4794.132	09/01/00	335	4459.13	H
TM-02A	55-522574	4794.132	12/01/00	334.85	4459.28	H
TM-02A	55-522574	4794.132	02/01/01	334.8	4459.33	H
TM-02A	55-522574	4794.132	06/01/01	334.8	4459.33	H
TM-02A	55-522574	4794.132	10/01/01	334.85	4459.28	H
TM-02A	55-522574	4794.132	02/01/02	334.8	4459.33	H
TM-02A	55-522574	4794.132	06/01/02	334.95	4459.18	H
TM-02A	55-522574	4794.132	09/01/02	335.2	4458.93	H
TM-02A	55-522574	4794.132	11/01/02	335.6	4458.53	H
TM-02A	55-522574	4794.132	01/01/03	335.6	4458.53	H
TM-02A	55-522574	4794.132	05/01/03	336.15	4457.98	H
TM-02A	55-522574	4794.132	08/01/03	337	4457.13	H
TM-02A	55-522574	4794.132	12/01/03	338.1	4456.03	H
TM-02A	55-522574	4794.132	02/01/04	338.5	4455.63	H
TM-02A	55-522574	4794.132	05/01/04	338.95	4455.18	H
TM-02A	55-522574	4794.132	08/01/04	339.55	4454.58	H
TM-02A	55-522574	4794.132	11/01/04	340.8	4453.33	H
TM-02A	55-522574	4794.132	02/01/05	341.05	4453.08	H
TM-02A	55-522574	4794.132	06/01/05	342.4	4451.73	H
TM-02A	55-522574	4794.132	09/01/05	343.1	4451.03	H
TM-02A	55-522574	4794.132	11/01/05	343.3	4450.83	H
TM-02A	55-522574	4794.132	02/01/06	343.3	4450.83	H
TM-02A	55-522574	4794.132	05/01/06	343.3	4450.83	H
TM-02A	55-522574	4794.132	08/01/06	344.1	4450.03	H
TM-02A	55-522574	4794.132	11/01/06	344.85	4449.28	H
TM-02A	55-522574	4794.132	02/01/07	345	4449.13	H
TM-02A	55-522574	4794.132	06/01/07	345.9	4448.23	H
TM-02A	55-522574	4794.132	09/28/07	346.1	4448.03	H

TABLE F.1
Groundwater Level Summary

Well Name	ADWR 55 Registry No.	Measuring Point Elevation (ft amsl)	Measurement Date	Depth to Water (ft)	Water Elevation (ft amsl)	Data Source[1]
TM-02A	55-522574	4794.132[2]	12/18/07	346.2	4448.02	H
TM-02A	55-522574	4808.43	03/04/08	346.62	4461.81	MO
TM-02A	55-522574	4808.43	05/23/08	346.16	4462.27	MO
TM-02A	55-522574	4808.43	08/15/08	353.91	4454.52	MO
TM-02A	55-522574	4808.43	10/30/08	349.45	4458.98	MO
TM-02A	55-522574	4808.43	02/24/09	348.64	4459.79	MO
TM-02A	55-522574	4808.43	05/06/09	349.38	4459.05	MO
TM-02A	55-522574	4808.43	08/12/09	349.13	4459.30	MO
TM-02A	55-522574	4808.43	11/04/09	348.97	4459.46	MO
TM-02A	55-522574	4808.43	03/10/10	348.19	4460.24	MO
TM-02A	55-522574	4808.43	04/06/10	353.86	4454.57	MO
TM-02A	55-522574	4808.43	07/06/10	349.20	4459.23	MO
TM-03	55-522575		10/18/88		4762.79	H
TM-03	55-522575		01/27/89		4762.65	H
TM-03	55-522575		03/01/89		4762.19	H
TM-03	55-522575		04/06/89		4761.94	H
TM-03	55-522575		05/02/89		4761.64	H
TM-03	55-522575		06/01/89		4761.54	H
TM-03	55-522575		07/13/89		4761.19	H
TM-03	55-522575		09/06/89	114	4766.58	H
TM-03	55-522575		10/22/89		4760.79	H
TM-03	55-522575		11/06/89		4765.93	H
TM-03	55-522575		12/01/89	113.85	4764.95	H
TM-03	55-522575		01/01/90	113.8	4765	H
TM-03	55-522575		02/01/90	113.4	4765.4	H
TM-03	55-522575		03/01/90	113.97	4764.83	H
TM-03	55-522575		04/01/90	114.3	4764.5	H
TM-03	55-522575		01/05/94		4771.29	H
TM-03	55-522575		06/25/96		4759.95	H
TM-03	55-522575		06/27/96		4760.1	H
TM-03	55-522575		08/22/96		4760.05	H
TM-03	55-522575		09/25/96		4760.1	H
TM-03	55-522575		10/29/96		4760.35	H
TM-03	55-522575		12/19/96		4760.1	H
TM-03	55-522575		01/29/97		4759.6	H
TM-03	55-522575		02/27/97		4759.4	H
TM-03	55-522575		04/16/97		4758.8	H
TM-03	55-522575		10/10/97		4647.7	H
TM-03	55-522575		01/05/98		4647.4	H
TM-03	55-522575		05/06/98	120.7	4758.1	H
TM-03	55-522575		10/01/98	120	4758.8	H
TM-03	55-522575		01/25/99	119.6	4759.2	H
TM-03	55-522575	4883.688	06/01/99	121.45	4762.24	H
TM-03	55-522575	4883.688	03/01/00	118.9	4764.79	H
TM-03	55-522575	4883.688	06/01/00	118.4	4765.29	H
TM-03	55-522575	4883.688	09/01/00	117.95	4765.74	H
TM-03	55-522575	4883.688	12/01/00	117.6	4766.09	H
TM-03	55-522575	4883.688	02/01/01	118	4765.69	H
TM-03	55-522575	4883.688	06/01/01	118.35	4765.34	H
TM-03	55-522575	4883.688	10/01/01	118.7	4764.99	H

TABLE F.1
Groundwater Level Summary

Well Name	ADWR 55 Registry No.	Measuring Point Elevation (ft amsl)	Measurement Date	Depth to Water (ft)	Water Elevation (ft amsl)	Data Source[(1)]
TM-03	55-522575	4883.688	02/01/02	119.1	4764.59	H
TM-03	55-522575	4883.688	06/01/02	120.8	4762.89	H
TM-03	55-522575	4883.688	09/01/02	121.8	4761.89	H
TM-03	55-522575	4883.688	11/01/02	122.2	4761.49	H
TM-03	55-522575	4883.688	01/01/03	122.6	4761.09	H
TM-03	55-522575	4883.688	05/01/03	122.85	4760.84	H
TM-03	55-522575	4883.688	08/01/03	123	4760.69	H
TM-03	55-522575	4883.688	12/01/03	123.65	4760.04	H
TM-03	55-522575	4883.688	02/01/04	123	4760.69	H
TM-03	55-522575	4883.688	05/01/04	123	4760.69	H
TM-03	55-522575	4883.688	08/01/04	122.85	4760.84	H
TM-03	55-522575	4883.688	11/01/04	122.5	4761.19	H
TM-03	55-522575	4883.688	02/01/05	122.6	4761.09	H
TM-03	55-522575	4883.688	06/01/05	122.9	4760.79	H
TM-03	55-522575	4883.688	09/01/05	122.8	4760.89	H
TM-03	55-522575	4883.688	11/01/05	122.4	4761.29	H
TM-03	55-522575	4883.688	02/01/06	122.45	4761.24	H
TM-03	55-522575	4883.688	05/01/06	122.5	4761.19	H
TM-03	55-522575	4883.688	08/01/06	123.9	4759.79	H
TM-03	55-522575	4883.688	11/01/06	124.55	4759.14	H
TM-03	55-522575	4883.688	02/01/07	125.1	4758.59	H
TM-03	55-522575	4883.688	06/01/07	126.3	4757.39	H
TM-03	55-522575	4883.688	09/28/07	127	4756.69	H
TM-03	55-522575	4897.85	03/12/08	127.14	4770.71	MO
TM-03	55-522575	4897.85	05/20/08	127.40	4770.45	MO
TM-03	55-522575	4897.85	08/06/08	128.02	4769.83	MO
TM-03	55-522575	4897.85	11/12/08	128.00	4769.85	MO
TM-03	55-522575	4897.85	02/26/09	126.94	4770.91	MO
TM-03	55-522575	4897.85	05/13/09	113.86	4783.99	MO
TM-03	55-522575	4897.85	08/18/09	128.80	4769.05	MO
TM-03	55-522575	4897.85	11/10/09	125.38	4772.47	MO
TM-03	55-522575	4897.85	03/02/10	128.02	4769.83	MO
TM-03	55-522575	4897.85	04/14/10	130.56	4767.29	MO
TM-03	55-522575	4897.85	07/07/10	131.25	4766.60	MO
TM-04	55-522693		10/18/88		4680	H
TM-04	55-522693		03/10/89		4678.8	H
TM-04	55-522693		03/13/89		4678.8	H
TM-04	55-522693		04/20/89		4678.37	H
TM-04	55-522693		05/23/89		4678.12	H
TM-04	55-522693		06/23/89		4677.7	H
TM-04	55-522693		07/24/89		4677.32	H
TM-04	55-522693		09/06/89		4679	H
TM-04	55-522693		10/22/89		4677	H
TM-04	55-522693		11/06/89	89.3	4681.08	H
TM-04	55-522693		11/06/89		4680.88	H
TM-04	55-522693		12/01/89	89.3	4681.08	H
TM-04	55-522693		01/01/90	90.55	4679.83	H
TM-04	55-522693		02/01/90	90.6	4679.78	H
TM-04	55-522693		03/01/90	91.2	4679.18	H
TM-05 MILLER	55-522694		10/18/88		4465.32	H

TABLE F.1
Groundwater Level Summary

Well Name	ADWR 55 Registry No.	Measuring Point Elevation (ft amsl)	Measurement Date	Depth to Water (ft)	Water Elevation (ft amsl)	Data Source[(1)]
TM-05 MILLER	55-522694		02/08/89		4465.26	H
TM-05 MILLER	55-522694		03/09/89		4465.17	H
TM-05 MILLER	55-522694		04/18/89		4465.1	H
TM-05 MILLER	55-522694		05/18/89		4465.11	H
TM-05 MILLER	55-522694		06/22/89		4464.99	H
TM-05 MILLER	55-522694		07/19/89		4464.82	H
TM-05 MILLER	55-522694		09/06/89		4464.27	H
TM-05 MILLER	55-522694		10/22/89		4464.62	H
TM-05 MILLER	55-522694	4598.06	11/06/89	132.85	4465.21	H
TM-05 MILLER	55-522694		11/06/89		4464.42	H
TM-05 MILLER	55-522694		12/01/89	133.2	4464.86	H
TM-05 MILLER	55-522694		04/01/90	133.9	4464.16	H
TM-05 MILLER	55-522694		06/25/96		4449.65	H
TM-05 MILLER	55-522694		08/22/96		4449.2	H
TM-05 MILLER	55-522694		09/25/96		4448.95	H
TM-05 MILLER	55-522694		10/29/96		4448.7	H
TM-05 MILLER	55-522694		12/19/96		4448.35	H
TM-05 MILLER	55-522694		01/29/97		4448.2	H
TM-05 MILLER	55-522694		02/27/97		4448.2	H
TM-05 MILLER	55-522694		04/16/97		4447.85	H
TM-05 MILLER	55-522694		10/10/97		4446.7	H
TM-05 MILLER	55-522694		01/05/98		4446.45	H
TM-05 MILLER	55-522694		05/06/98	150.6	4446	H
TM-05 MILLER	55-522694		10/01/98	151.35	4445.25	H
TM-05 MILLER	55-522694		01/25/99	152.25	4444.35	H
TM-05 MILLER	55-522694	4604.463	06/01/99	153.05	4451.41	H
TM-05 MILLER	55-522694	4604.463	03/01/00	153.65	4450.81	H
TM-05 MILLER	55-522694	4604.463	06/01/00	156.25	4448.21	H
TM-05 MILLER	55-522694	4604.463	09/01/00	157	4447.46	H
TM-05 MILLER	55-522694	4604.463	12/01/00			H
TM-05 MILLER	55-522694	4604.463	02/01/05			H
TM-05 MILLER	55-522694	4604.463	06/01/05			H
TM-05 MILLER	55-522694	4604.463	09/01/05			H
TM-06 MILLER	55-522695		10/18/88		4531.8	H
TM-06 MILLER	55-522695		03/13/89		4531.7	H
TM-06 MILLER	55-522695		04/20/89		4531.7	H
TM-06 MILLER	55-522695		05/23/89		4531.64	H
TM-06 MILLER	55-522695		06/23/89		4531.65	H
TM-06 MILLER	55-522695		07/24/89		4531.7	H
TM-06 MILLER	55-522695		09/06/89		4531.65	H
TM-06 MILLER	55-522695		10/22/89		4531.7	H
TM-06 MILLER	55-522695	4690.22	11/06/89	157.7	4532.52	H
TM-06 MILLER	55-522695		11/06/89		4531.3	H
TM-06 MILLER	55-522695		01/01/90	157.55	4532.67	H
TM-06 MILLER	55-522695		04/01/90	157.65	4532.57	H
TM-06 MILLER	55-522695		06/25/96		4531	H
TM-06 MILLER	55-522695		08/22/96		4531	H
TM-06 MILLER	55-522695		09/25/96		4530.95	H
TM-06 MILLER	55-522695		10/29/96		4530.95	H
TM-06 MILLER	55-522695		12/19/96		4530.9	H

TABLE F.1
Groundwater Level Summary

Well Name	ADWR 55 Registry No.	Measuring Point Elevation (ft amsl)	Measurement Date	Depth to Water (ft)	Water Elevation (ft amsl)	Data Source[1]
TM-06 MILLER	55-522695		01/29/97		4530.9	H
TM-06 MILLER	55-522695		02/27/97		4530.95	H
TM-06 MILLER	55-522695		04/16/97		4530.95	H
TM-06 MILLER	55-522695		10/10/97		4530.9	H
TM-06 MILLER	55-522695		01/05/98		4531.05	H
TM-06 MILLER	55-522695		05/06/98	158.4	4530.9	H
TM-06 MILLER	55-522695		10/01/98	158.4	4530.9	H
TM-06 MILLER	55-522695		01/25/99	158.4	4530.9	H
TM-06 MILLER	55-522695	4695.852	06/01/99	158.4	4537.45	H
TM-06 MILLER	55-522695	4695.852	03/01/00	158.2	4537.65	H
TM-06 MILLER	55-522695	4695.852	06/01/00	158.3	4537.55	H
TM-06 MILLER	55-522695	4695.852	09/01/00	158.4	4537.45	H
TM-06 MILLER	55-522695	4695.852	12/01/00	158.4	4537.45	H
TM-06 MILLER	55-522695	4695.852	02/01/01	158.3	4537.55	H
TM-06 MILLER	55-522695	4695.852	06/01/01	158.3	4537.55	H
TM-06 MILLER	55-522695	4695.852	10/01/01	158.25	4537.60	H
TM-06 MILLER	55-522695	4695.852	02/01/02	158.2	4537.65	H
TM-06 MILLER	55-522695	4695.852	06/01/02	158.3	4537.55	H
TM-06 MILLER	55-522695	4695.852	09/01/02	158.3	4537.55	H
TM-06 MILLER	55-522695	4695.852	11/01/02	158.25	4537.60	H
TM-06 MILLER	55-522695	4695.852	01/01/03	158.25	4537.60	H
TM-06 MILLER	55-522695	4695.852	05/01/03	158.3	4537.55	H
TM-06 MILLER	55-522695	4695.852	08/01/03	158.35	4537.50	H
TM-06 MILLER	55-522695	4695.852	12/01/03	158.4	4537.45	H
TM-06 MILLER	55-522695	4695.852	09/01/05	158.7	4537.15	H
TM-06 MILLER	55-522695	4695.852	11/01/05	158.5	4537.35	H
TM-06 MILLER	55-522695	4695.852	05/01/06	158.7	4537.15	H
TM-06 MILLER	55-522695	4695.852	08/01/06	158.7	4537.15	H
TM-06 MILLER	55-522695	4695.852	11/01/06	158.8	4537.05	H
TM-06 MILLER	55-522695	4695.852	02/01/07	158.8	4537.05	H
TM-06 MILLER	55-522695	4695.852	06/01/07	158.8	4537.05	H
TM-06 MILLER	55-522695	4695.852[2]	12/17/07	158.7	4537.15	H
TM-06 MILLER	55-522695	4707.88	02/26/08	158.78	4549.10	MO
TM-06 MILLER	55-522695	4707.88	05/20/08	158.76	4549.12	MO
TM-06 MILLER	55-522695	4707.88	08/04/08	158.80	4549.08	MO
TM-06 MILLER	55-522695	4707.88	10/29/08	158.85	4549.03	MO
TM-06 MILLER	55-522695	4707.88	02/16/09	159.28	4548.60	MO
TM-06 MILLER	55-522695	4707.88	05/13/09	158.81	4549.07	MO
TM-06 MILLER	55-522695	4707.88	08/18/09	158.91	4548.97	MO
TM-06 MILLER	55-522695	4707.88	11/12/09	158.96	4548.92	MO
TM-06 MILLER	55-522695	4707.88	03/08/10	158.99	4548.89	MO
TM-06 MILLER	55-522695	4707.88	04/14/10	159.02	4548.86	MO
TM-06 MILLER	55-522695	4707.88	07/02/10	159.13	4548.75	MO
TM-07	55-522576		10/18/88		4489.49	H
TM-07	55-522576		01/24/89		4493.89	H
TM-07	55-522576		02/27/89		4492.89	H
TM-07	55-522576		04/04/89		4492.16	H
TM-07	55-522576		05/01/89		4492.34	H
TM-07	55-522576		06/06/89		4490.89	H
TM-07	55-522576		07/12/89		4490.39	H

TABLE F.1
Groundwater Level Summary

Well Name	ADWR 55 Registry No.	Measuring Point Elevation (ft amsl)	Measurement Date	Depth to Water (ft)	Water Elevation (ft amsl)	Data Source[(1)]
TM-07	55-522576		09/06/89		4489.39	H
TM-07	55-522576		10/22/89		4490.39	H
TM-07	55-522576		11/06/89	276.18	4489.97	H
TM-07	55-522576		12/01/89	276.53	4489.62	H
TM-07	55-522576		01/01/90	277.3	4488.85	H
TM-07	55-522576		02/01/90	277.8	4488.35	H
TM-07	55-522576		03/01/90	278.1	4488.05	H
TM-07	55-522576		04/01/90	278.65	4487.5	H
TM-07	55-522576		07/10/90		4484.4	H
TM-07	55-522576		10/11/90		4483.1	H
TM-07	55-522576		12/04/90		4491	H
TM-07	55-522576		01/28/91		4481.55	H
TM-07	55-522576		04/16/91		4480.4	H
TM-07	55-522576		07/15/91		4479.2	H
TM-07	55-522576		10/15/91		4477.85	H
TM-07	55-522576		01/15/92		4476.68	H
TM-07	55-522576		04/06/92		4475.7	H
TM-07	55-522576		07/20/92		4474.5	H
TM-07	55-522576		10/20/92		4473.3	H
TM-07	55-522576		04/19/93		4471.25	H
TM-07	55-522576		07/19/93		4470.25	H
TM-07	55-522576		08/19/93		4470	H
TM-07	55-522576		10/19/93		4469	H
TM-07	55-522576		01/24/94		4468.45	H
TM-07	55-522576		04/12/94		4467.6	H
TM-07	55-522576		07/19/94		4466.7	H
TM-07	55-522576		10/18/94		4465.7	H
TM-07	55-522576		01/17/95		4464.95	H
TM-07	55-522576		04/18/95		4464.15	H
TM-07	55-522576		07/27/95		4463	H
TM-07	55-522576		10/17/95		4462.45	H
TM-07	55-522576		06/25/96		4460.1	H
TM-07	55-522576		08/22/96		4459.5	H
TM-07	55-522576		10/29/96		4459.1	H
TM-07	55-522576		12/19/96		4458.55	H
TM-07	55-522576		01/29/97		4458.2	H
TM-07	55-522576		02/27/97		4458.1	H
TM-07	55-522576		04/16/97		4457.55	H
TM-07	55-522576		07/01/97		4456.8	H
TM-07	55-522576		10/10/97		4456.35	H
TM-07	55-522576		01/05/98		4455.9	H
TM-07	55-522576		05/06/98	309.75	4454.75	H
TM-07	55-522576		10/01/98	310.15	4454.35	H
TM-07	55-522576		01/25/99	311.7	4452.8	H
TM-07	55-522576	4768.927	06/01/99	312.85	4456.08	H
TM-07	55-522576	4768.927	03/01/00	313.5	4455.43	H
TM-07	55-522576	4768.927	06/01/00	314	4454.93	H
TM-07	55-522576	4768.927	09/01/00	314.8	4454.13	H
TM-07	55-522576	4768.927	12/01/00	315.8	4453.13	H
TM-07	55-522576	4768.927	02/01/01	315.95	4452.98	H

TABLE F.1
Groundwater Level Summary

Well Name	ADWR 55 Registry No.	Measuring Point Elevation (ft amsl)	Measurement Date	Depth to Water (ft)	Water Elevation (ft amsl)	Data Source[1]
TM-07	55-522576	4768.927	06/01/01	316.7	4452.23	H
TM-07	55-522576	4768.927	10/01/01	317.25	4451.68	H
TM-07	55-522576	4768.927	02/01/02	318.4	4450.53	H
TM-07	55-522576	4768.927	06/01/02	319.3	4449.63	H
TM-07	55-522576	4768.927	09/01/02	319.7	4449.23	H
TM-07	55-522576	4768.927	11/01/02	319.9	4449.03	H
TM-07	55-522576	4768.927	02/01/05			H
TM-07	55-522576	4768.927	06/01/05			H
TM-08 SWAN	55-522817		03/01/89	654.65	4055.84	H
TM-08 SWAN	55-522817		04/01/89	591.28	4119.21	H
TM-08 SWAN	55-522817		05/01/89	592	4118.49	H
TM-08 SWAN	55-522817		06/01/89	592.37	4118.12	H
TM-08 SWAN	55-522817		07/01/89	592.75	4117.74	H
TM-08 SWAN	55-522817		08/01/89	591.35	4119.14	H
TM-08 SWAN	55-522817		09/01/89	591.5	4118.99	H
TM-08 SWAN	55-522817		11/01/89	591.4	4119.09	H
TM-08 SWAN	55-522817		11/06/89	591.45	4119.04	H
TM-08 SWAN	55-522817		04/01/90	592.23	4118.26	H
TM-09	55-522577	4889.12	03/01/89	766.1	4123.02	H
TM-09	55-522577	4889.12	03/14/89	766.1	4123.02	H
TM-09	55-522577	4889.12	04/01/90	772.4	4116.72	H
TM-10 USBP	55-522696		10/18/88		4492.22	H
TM-10 USBP	55-522696		01/30/89		4482.67	H
TM-10 USBP	55-522696		03/02/89		4482.42	H
TM-10 USBP	55-522696		04/07/89		4482.22	H
TM-10 USBP	55-522696		05/02/89		4482.72	H
TM-10 USBP	55-522696		06/07/89		4481.77	H
TM-10 USBP	55-522696		07/14/89		4481.31	H
TM-10 USBP	55-522696		09/06/89		4481.22	H
TM-10 USBP	55-522696		10/22/89		4481.22	H
TM-10 USBP	55-522696		11/06/89		4481.42	H
TM-10 USBP	55-522696		12/01/89	260.5	4480.68	H
TM-10 USBP	55-522696		01/01/90	261.5	4479.68	H
TM-10 USBP	55-522696		02/01/90	261	4480.18	H
TM-10 USBP	55-522696		03/01/90	260.95	4480.23	H
TM-10 USBP	55-522696		04/01/90	263.5	4479.83	H
TM-10 USBP	55-522696		01/25/94		4471.02	H
TM-10 USBP	55-522696		06/20/96		4465.12	H
TM-11 PIONKE	55-522815		10/18/88		4461.04	H
TM-11 PIONKE	55-522815		01/24/89		4460.69	H
TM-11 PIONKE	55-522815		02/27/89		4460.34	H
TM-11 PIONKE	55-522815		04/04/89		4459.79	H
TM-11 PIONKE	55-522815		05/01/89		4459.29	H
TM-11 PIONKE	55-522815		06/06/89		4458.92	H
TM-11 PIONKE	55-522815		07/12/89		4458.14	H
TM-11 PIONKE	55-522815		09/06/89		4457.84	H
TM-11 PIONKE	55-522815		10/22/89		4458.44	H
TM-11 PIONKE	55-522815		11/06/89		4459.69	H
TM-11 PIONKE	55-522815	4573.1	12/01/89	112.4	4460.7	H
TM-11 PIONKE	55-522815	4573.1	01/01/90	112.65	4460.45	H

TABLE F.1
Groundwater Level Summary

Well Name	ADWR 55 Registry No.	Measuring Point Elevation (ft amsl)	Measurement Date	Depth to Water (ft)	Water Elevation (ft amsl)	Data Source[(1)]
TM-11 PIONKE	55-522815	4573.1	02/01/90	112.75	4460.35	H
TM-11 PIONKE	55-522815	4573.1	03/01/90	112.95	4460.15	H
TM-11 PIONKE	55-522815	4573.1	04/01/90	113.45	4459.65	H
TM-12 MILLER	55-522697		10/18/88		4461.99	H
TM-12 MILLER	55-522697		02/08/89		4462.19	H
TM-12 MILLER	55-522697		03/16/89		4461.79	H
TM-12 MILLER	55-522697		04/18/89		4461.49	H
TM-12 MILLER	55-522697		05/18/89		4461.69	H
TM-12 MILLER	55-522697		06/22/89		4460.42	H
TM-12 MILLER	55-522697		07/19/89		4459.84	H
TM-12 MILLER	55-522697		09/06/89		4459.29	H
TM-12 MILLER	55-522697		10/22/89		4459.49	H
TM-12 MILLER	55-522697		11/06/89		4459.06	H
TM-12 MILLER	55-522697		01/01/90	130.65	4458.79	H
TM-12 MILLER	55-522697		04/01/90	132.25	4457.19	H
TM-12 MILLER	55-522697		06/25/96		4443.3	H
TM-12 MILLER	55-522697		08/22/96		4443.15	H
TM-12 MILLER	55-522697		09/25/96		4443.2	H
TM-12 MILLER	55-522697		10/29/96		4442.9	H
TM-12 MILLER	55-522697		12/19/96		4443.05	H
TM-12 MILLER	55-522697		01/29/97		4443.3	H
TM-12 MILLER	55-522697		02/27/97		4443.2	H
TM-12 MILLER	55-522697		04/16/97		4442.6	H
TM-12 MILLER	55-522697		10/10/97		4440.7	H
TM-12 MILLER	55-522697		01/05/98		4441.1	H
TM-12 MILLER	55-522697		05/06/98	149	4441.5	H
TM-13 MILLER	55-522698		10/18/88		4461.43	H
TM-13 MILLER	55-522698		02/01/89		4461.38	H
TM-13 MILLER	55-522698		03/02/89		4460.93	H
TM-13 MILLER	55-522698		04/17/89		4460.53	H
TM-13 MILLER	55-522698		05/17/89		4460.63	H
TM-13 MILLER	55-522698		06/19/89		4459.73	H
TM-13 MILLER	55-522698		07/18/89		4459.33	H
TM-13 MILLER	55-522698		09/06/89		4458.58	H
TM-13 MILLER	55-522698		10/22/89		4458.93	H
TM-13 MILLER	55-522698		11/06/89	155.7	4461.59	H
TM-13 MILLER	55-522698		01/01/90	156.43	4460.86	H
TM-13 MILLER	55-522698		04/01/90	157.27	4460.02	H
TM-13 MILLER	55-522698		01/26/94		4445.73	H
TM-13 MILLER	55-522698		11/29/01		4447.3	H
TM-14 NELSON	55-522816		10/18/88		4454.26	H
TM-14 NELSON	55-522816		03/10/89		4453.71	H
TM-14 NELSON	55-522816		04/18/89		4453.36	H
TM-14 NELSON	55-522816		05/18/89		4453.61	H
TM-14 NELSON	55-522816		06/19/89		4452.58	H
TM-14 NELSON	55-522816		07/18/89		4452.21	H
TM-14 NELSON	55-522816		09/06/89		4452.01	H
TM-14 NELSON	55-522816		10/22/89		4452.51	H
TM-14 NELSON	55-522816		11/06/89	180.65	4448.52	H
TM-14 NELSON	55-522816		01/01/90	180.95	4445.28	H

TABLE F.1
Groundwater Level Summary

Well Name	ADWR 55 Registry No.	Measuring Point Elevation (ft amsl)	Measurement Date	Depth to Water (ft)	Water Elevation (ft amsl)	Data Source[(1)]
TM-14 NELSON	55-522816		04/01/90	181.55	4444.68	H
TM-14 NELSON	55-522816	4643.48	02/08/08	211.79	4431.69	MO
TM-14 NELSON	55-522816	4643.48	07/16/08	Dry > 214	<4429.48	MO
TM-15 MILLER	55-522699		10/18/88		4443.9	H
TM-15 MILLER	55-522699		02/08/89		4443.65	H
TM-15 MILLER	55-522699		03/09/89		4443.4	H
TM-15 MILLER	55-522699		04/18/89		4443.35	H
TM-15 MILLER	55-522699		05/19/89		4443.32	H
TM-15 MILLER	55-522699		06/19/89		4442.97	H
TM-15 MILLER	55-522699		07/20/89		4442.7	H
TM-15 MILLER	55-522699		09/06/89		4442.25	H
TM-15 MILLER	55-522699		10/22/89		4442.9	H
TM-15 MILLER	55-522699		11/06/89	268.23	4443.42	H
TM-15 MILLER	55-522699		12/01/89	267.03	4441.87	H
TM-15 MILLER	55-522699		02/01/90	267.25	4441.65	H
TM-15 MILLER	55-522699		04/01/90	267.7	4441.2	H
TM-15 MILLER	55-522699		06/25/96		4429.3	H
TM-15 MILLER	55-522699		10/29/96		4428.65	H
TM-15 MILLER	55-522699	4712.787	06/01/99	284.9	4427.89	H
TM-15 MILLER	55-522699	4712.787	03/01/00	285.5	4427.29	H
TM-15 MILLER	55-522699	4712.787	06/01/00	286	4426.79	H
TM-15 MILLER	55-522699	4712.787	09/01/00	286.4	4426.39	H
TM-15 MILLER	55-522699	4712.787	12/01/00	286.9	4425.89	H
TM-15 MILLER	55-522699	4712.787	02/01/01	287.15	4425.64	H
TM-15 MILLER	55-522699	4712.787	06/01/01	287.6	4425.19	H
TM-15 MILLER	55-522699	4712.787	10/01/01	288.2	4424.59	H
TM-15 MILLER	55-522699	4712.787	02/01/02	288.8	4423.99	H
TM-15 MILLER	55-522699	4712.787	06/01/02	289.2	4423.59	H
TM-15 MILLER	55-522699	4712.787	09/01/02	289.4	4423.39	H
TM-15 MILLER	55-522699	4712.787	11/01/02	289.6	4423.19	H
TM-15 MILLER	55-522699	4712.787	05/01/06	294.7	4418.09	H
TM-15 MILLER	55-522699	4712.787	08/01/06	295	4417.79	H
TM-15 MILLER	55-522699	4712.787	11/01/06	295	4417.79	H
TM-15 MILLER	55-522699	4712.787	02/01/07	295	4417.79	H
TM-15 MILLER	55-522699	4712.787	06/01/07	295	4417.79	H
TM-15 MILLER	55-522699	4729.26	02/27/08	294.90	4434.36	MO
TM-16	55-522578		10/18/88		4620.44	H
TM-16	55-522578		01/27/89		4620.39	H
TM-16	55-522578		03/01/89		4624.3	H
TM-16	55-522578		04/06/89		4624.1	H
TM-16	55-522578		05/03/89		4624	H
TM-16	55-522578		06/01/89		4623.9	H
TM-16	55-522578		07/13/89		4623.67	H
TM-16	55-522578		08/08/89		4623.5	H
TM-16	55-522578		09/08/89		4621.25	H
TM-16	55-522578		10/11/89		4621.6	H
TM-16	55-522578		10/22/89		4624.04	H
TM-16	55-522578		11/06/89		4621.52	H
TM-16	55-522578		11/09/89		4622.7	H
TM-16	55-522578		11/13/89		4621.52	H

TABLE F.1
Groundwater Level Summary

Well Name	ADWR 55 Registry No.	Measuring Point Elevation (ft amsl)	Measurement Date	Depth to Water (ft)	Water Elevation (ft amsl)	Data Source[(1)]
TM-16	55-522578		12/07/89		4621.5	H
TM-16	55-522578		01/04/90		4621.4	H
TM-16	55-522578		02/07/90		4621.3	H
TM-16	55-522578		03/07/90		4621.2	H
TM-16	55-522578		04/03/90		4621.1	H
TM-16	55-522578		07/11/90		4620.75	H
TM-16	55-522578		10/17/90		4620.4	H
TM-16	55-522578		01/29/91		4620.1	H
TM-16	55-522578		04/16/91		4620.8	H
TM-16	55-522578		07/16/91		4619.4	H
TM-16	55-522578		10/14/91		4620.5	H
TM-16	55-522578		01/15/92		4618.8	H
TM-16	55-522578		04/06/92		4618.45	H
TM-16	55-522578		01/11/93		4617.4	H
TM-16	55-522578		04/19/93		4617	H
TM-16	55-522578		07/21/93		4616.7	H
TM-16	55-522578		10/19/93		4616.1	H
TM-16	55-522578		01/05/94		4616.1	H
TM-16	55-522578		01/24/94		4615.9	H
TM-16	55-522578		04/12/94		4615.7	H
TM-16	55-522578		07/19/94		4615.3	H
TM-16	55-522578		01/17/95		4615	H
TM-16	55-522578		04/18/95		4615.5	H
TM-16	55-522578		07/27/95		4615.4	H
TM-16	55-522578		10/17/95		4615.3	H
TM-16	55-522578		06/25/96		4615	H
TM-16	55-522578		08/22/96		4615	H
TM-16	55-522578		09/25/96		4615.4	H
TM-16	55-522578		10/29/96		4615.65	H
TM-16	55-522578		12/19/96		4616	H
TM-16	55-522578		01/29/97		4616.1	H
TM-16	55-522578		02/27/97		4616.15	H
TM-16	55-522578		04/16/97		4616.05	H
TM-16	55-522578		07/01/97		4615.9	H
TM-16	55-522578		10/10/97		4615.65	H
TM-16	55-522578		11/06/97		4615.6	H
TM-16	55-522578		01/05/98		4615.8	H
TM-16	55-522578		05/06/98	82.3	4616.7	H
TM-16	55-522578		10/01/98	81.5	4617.5	H
TM-16	55-522578		01/25/99	80.65	4618.35	H
TM-16	55-522578	4705.54	06/01/99	80.8	4624.74	H
TM-16	55-522578	4705.54	03/01/00	79.25	4626.29	H
TM-16	55-522578	4705.54	06/01/00	78.55	4626.99	H
TM-16	55-522578	4705.54	09/01/00	77.65	4627.89	H
TM-16	55-522578	4705.54	12/01/00	77.1	4628.44	H
TM-16	55-522578	4705.54	02/01/01	76.95	4628.59	H
TM-16	55-522578	4705.54	06/01/01	76.55	4629.09	H
TM-16	55-522578	4705.54	10/01/01	76.2	4629.34	H
TM-16	55-522578	4705.54	02/01/02	76	4629.54	H
TM-16	55-522578	4705.54	06/01/02	76.45	4629.09	H

TABLE F.1
Groundwater Level Summary

Well Name	ADWR 55 Registry No.	Measuring Point Elevation (ft amsl)	Measurement Date	Depth to Water (ft)	Water Elevation (ft amsl)	Data Source[(1)]
TM-16	55-522578	4705.54	09/01/02	76.5	4629.04	H
TM-16	55-522578	4705.54	11/01/02	76.6	4628.94	H
TM-16	55-522578	4705.54	01/01/03	76.6	4628.94	H
TM-16	55-522578	4705.54	05/01/03	77.3	4628.24	H
TM-16	55-522578	4705.54	08/01/03	77.85	4627.69	H
TM-16	55-522578	4705.54	12/01/03	78.1	4627.44	H
TM-16	55-522578	4705.54	02/01/04	78.45	4627.09	H
TM-16	55-522578	4705.54	05/01/04	78.8	4626.74	H
TM-16	55-522578	4705.54	08/01/04	79	4626.54	H
TM-16	55-522578	4705.54	11/01/04	79.3	4626.24	H
TM-16	55-522578	4705.54	02/01/05	79.5	4626.04	H
TM-16	55-522578	4705.54	06/01/05	79.8	4625.74	H
TM-16	55-522578	4705.54	09/01/05	79.75	4621.37	H
TM-16	55-522578	4705.54	11/01/05	79.75	4621.37	H
TM-16	55-522578	4705.54	02/01/06	79.9	4621.22	H
TM-16	55-522578	4705.54	05/01/06	80.3	4625.24	H
TM-16	55-522578	4705.54	08/01/06	77.85	4623.27	H
TM-16	55-522578	4705.54	11/01/06	80.8	4620.32	H
TM-16	55-522578	4705.54	02/01/07	80.75	4620.37	H
TM-16	55-522578	4705.54	06/01/07	80.8	4620.32	H
TM-16	55-522578	4705.54	09/28/07	80.9	4620.22	H
TM-16	55-522578	4717.71	03/05/08	81.00	4636.71	MO
TM-16	55-522578	4717.71	05/22/08	81.24	4636.47	MO
TM-16	55-522578	4717.71	08/06/08	81.65	4636.06	MO
TM-16	55-522578	4717.71	11/05/08	81.75	4635.96	MO
TM-16	55-522578	4717.71	02/26/09	81.88	4635.83	MO
TM-16	55-522578	4717.71	05/13/09	82.01	4635.70	MO
TM-16	55-522578	4717.71	08/19/09	82.37	4635.34	MO
TM-16	55-522578	4717.71	11/10/09	82.83	4634.88	MO
TM-16	55-522578	4717.71	03/02/10	83.09	4634.62	MO
TM-16	55-522578	4717.71	04/14/10	83.22	4634.49	MO
TM-16	55-522578	4717.71	07/02/10	83.51	4634.20	MO
TM-17	55-522700		10/18/88		4468.37	H
TM-17	55-522700		02/06/89		4468.17	H
TM-17	55-522700		03/08/89		4467.87	H
TM-17	55-522700		04/17/89		4467.63	H
TM-17	55-522700		05/17/89		4467.67	H
TM-17	55-522700		06/22/89		4467.22	H
TM-17	55-522700		07/19/89		4467.02	H
TM-17	55-522700		09/06/89		4466.72	H
TM-17	55-522700		10/22/89		4466.57	H
TM-17	55-522700		11/06/89		4467.54	H
TM-17	55-522700		01/01/90	162.15	4468.85	H
TM-17	55-522700		04/01/90	162.8	4468.2	H
TM-17	55-522700		01/26/94		4455.07	H
TM-18	55-522579		02/01/89	653.7	4486.87	H
TM-18	55-522579		03/01/89	654.65	4485.92	H
TM-18	55-522579		04/01/89	655.25	4485.32	H
TM-18	55-522579		05/01/89	655.3	4485.27	H
TM-18	55-522579		06/01/89	655.83	4484.74	H

TABLE F.1
Groundwater Level Summary

Well Name	ADWR 55 Registry No.	Measuring Point Elevation (ft amsl)	Measurement Date	Depth to Water (ft)	Water Elevation (ft amsl)	Data Source[(1)]
TM-18	55-522579		07/01/89	656.32	4484.25	H
TM-18	55-522579		08/01/89	656.22	4484.35	H
TM-18	55-522579		09/01/89	657	4483.57	H
TM-18	55-522579		10/01/89	657.9	4482.67	H
TM-18	55-522579		11/06/89	658.1	4482.47	H
TM-18	55-522579		12/01/89	656.05	4484.52	H
TM-18	55-522579		04/01/90	655.45	4485.12	H
TM-19	55-522581		10/18/88		4473.04	H
TM-19	55-522581		01/30/89		4471.99	H
TM-19	55-522581		03/01/89		4471.44	H
TM-19	55-522581		04/07/89		4471.29	H
TM-19	55-522581		05/02/89		4471.04	H
TM-19	55-522581		06/09/89		4470.44	H
TM-19	55-522581		07/13/89		4469.89	H
TM-19	55-522581		09/06/89		4469.19	H
TM-19	55-522581		10/22/89		4470.04	H
TM-19	55-522581		11/06/89	157.5	4469.36	H
TM-19	55-522581		12/01/89	157.6	4469.26	H
TM-19	55-522581		01/01/90	157.3	4469.56	H
TM-19	55-522581		02/01/90	157.4	4469.46	H
TM-19	55-522581		03/08/90		4467.15	H
TM-19	55-522581		04/04/90		4466.8	H
TM-19	55-522581		07/30/90		4465.34	H
TM-19	55-522581		10/19/90		4464.55	H
TM-19	55-522581		01/31/91		4463.6	H
TM-19	55-522581		04/16/91		4463	H
TM-19	55-522581		06/24/91		4462.25	H
TM-19	55-522581		06/27/91		4462.25	H
TM-19	55-522581		07/16/91		4462	H
TM-19	55-522581		10/14/91		4461	H
TM-19	55-522581		01/15/92		4460.2	H
TM-19	55-522581		04/06/92		4459.6	H
TM-19	55-522581		01/11/93		4457.35	H
TM-19	55-522581		01/24/93		4454.55	H
TM-19	55-522581		04/19/93		4456.75	H
TM-19	55-522581		07/21/93		4456	H
TM-19	55-522581		10/19/93		4455.1	H
TM-19	55-522581		11/23/93		4455	H
TM-19	55-522581		01/04/94		4454.7	H
TM-19	55-522581		01/24/94		4454.6	H
TM-19	55-522581		04/12/94		4454.1	H
TM-19	55-522581		07/19/94		4453.3	H
TM-19	55-522581		10/18/94		4452.55	H
TM-19	55-522581		01/17/95		4452	H
TM-19	55-522581		10/17/95		4450	H
TM-19	55-522581		06/25/96		4448.1	H
TM-19	55-522581		08/22/96		4448.05	H
TM-19	55-522581		09/25/96		4447.2	H
TM-19	55-522581		10/29/96		4447.15	H
TM-19A	55-522580		01/30/89		4472.34	H

TABLE F.1
Groundwater Level Summary

Well Name	ADWR 55 Registry No.	Measuring Point Elevation (ft amsl)	Measurement Date	Depth to Water (ft)	Water Elevation (ft amsl)	Data Source[(1)]
TM-19A	55-522580		03/01/89		4471.94	H
TM-19A	55-522580		04/07/89		4471.49	H
TM-19A	55-522580		05/02/89		4471.14	H
TM-19A	55-522580		06/09/89		4470.74	H
TM-19A	55-522580		07/13/89		4470.24	H
TM-19A	55-522580		09/06/89		4469.54	H
TM-19A	55-522580		10/22/89		4470.04	H
TM-19A	55-522580		11/06/89	157.25	4470.07	H
TM-19A	55-522580		12/01/89	157.25	4470.07	H
TM-19A	55-522580		01/01/90	158	4469.32	H
TM-19A	55-522580		02/01/90	157.9	4469.42	H
TM-19A	55-522580		03/01/90	158.7	4468.62	H
TM-19A	55-522580		04/01/90	158.7	4468.62	H
TM-19A	55-522580		12/04/90		4482	H
TM-19A	55-522580		01/04/94		4454.6	H
TM-19A	55-522580		06/25/96		4447.93	H
TM-19A	55-522580		08/22/96		4447.4	H
TM-19A	55-522580		09/25/96		4447	H
TM-19A	55-522580		10/29/96		4447	H
TM-19A	55-522580		12/19/96		4446.5	H
TM-19A	55-522580		01/29/97		4446.4	H
TM-19A	55-522580		02/27/97		4446.3	H
TM-19A	55-522580		04/16/97		4445.8	H
TM-19A	55-522580		10/10/97		4444.5	H
TM-19A	55-522580		01/05/98		4443.9	H
TM-19A	55-522580		05/06/98	182.6	4443.4	H
TM-19A	55-522580		10/01/98	183.55	4442.45	H
TM-19A	55-522580		01/25/99	184.6	4441.4	H
TM-19A	55-522580	4632.45	06/01/99	185.45	4446.98	H
TM-19A	55-522580	4632.45	03/01/00	186.2	4446.25	H
TM-19A	55-522580	4632.45	06/01/00	186.95	4445.5	H
TM-19A	55-522580	4632.45	09/01/00	187.6	4444.85	H
TM-19A	55-522580	4632.45	12/01/00	188	4444.45	H
TM-19A	55-522580	4632.45	02/01/01	188.4	4444.05	H
TM-19A	55-522580	4632.45	06/01/01	188.95	4443.5	H
TM-19A	55-522580	4632.45	10/01/01	189.55	4442.9	H
TM-19A	55-522580	4632.45	02/01/02	190.25	4442.2	H
TM-19A	55-522580	4632.45	06/01/02	191.3	4441.15	H
TM-19A	55-522580	4632.45	09/01/02	191.5	4440.95	H
TM-19A	55-522580	4632.45	11/01/02	191.9	4440.55	H
TM-19A	55-522580	4632.45	01/01/03	192	4440.45	H
TM-19A	55-522580	4632.45	05/01/03	192.4	4440.05	H
TM-19A	55-522580	4632.45	08/01/03	192.85	4439.6	H
TM-19A	55-522580	4632.45	12/01/03	193.2	4439.25	H
TM-19A	55-522580	4632.45	02/01/04	193.8	4438.65	H
TM-19A	55-522580	4632.45	05/01/04	194.05	4438.4	H
TM-19A	55-522580	4632.45	08/01/04	194.8	4437.65	H
TM-19A	55-522580	4632.45	11/01/04	195.7	4436.75	H
TM-19A	55-522580	4632.45	02/01/05	195.9	4436.55	H
TM-19A	55-522580	4632.45	06/01/05	196.2	4436.25	H

TABLE F.1
Groundwater Level Summary

Well Name	ADWR 55 Registry No.	Measuring Point Elevation (ft amsl)	Measurement Date	Depth to Water (ft)	Water Elevation (ft amsl)	Data Source[(1)]
TM-19A	55-522580	4632.45	09/01/05	196.95	4435.5	H
TM-19A	55-522580	4632.45	11/01/05	198.3	4434.15	H
TM-19A	55-522580	4632.45	02/01/06	197	4435	H
TM-19A	55-522580	4632.45	05/01/06	196.4	4436.05	H
TM-19A	55-522580	4632.45	08/01/06	197	4435	H
TM-19A	55-522580	4632.45	11/01/06	197.7	4434.75	H
TM-19A	55-522580	4632.45	02/01/07	198	4434	H
TM-19A	55-522580	4632.45	06/01/07	198.5	4433.95	H
TM-19A	55-522580	4632.45	09/28/07	199.5	4432.95	H
TM-19A	55-522581	4645.87	03/06/08	199.85	4446.02	MO
TM-19A	55-522581	4645.87	05/22/08	199.50	4446.37	MO
TM-19A	55-522581	4645.87	08/06/08	199.19	4446.68	MO
TM-19A	55-522581	4645.87	11/18/08	199.46	4446.41	MO
TM-19A	55-522581	4645.87	03/03/09	199.81	4446.06	MO
TM-19A	55-522581	4645.87	04/22/09	200.57	4445.30	MO
TM-19A	55-522581	4645.87	08/12/09	201.46	4444.41	MO
TM-19A	55-522581	4645.87	11/04/09	201.16	4444.71	MO
TM-19A	55-522581	4645.87	03/10/10	201.34	4444.53	MO
TM-19A	55-522581	4645.87	04/09/10	201.55	4444.32	MO
TM-19A	55-522581	4645.87	07/07/10	202.35	4443.52	MO
TM-21	55-525148		11/06/89	333.08	4820.28	H
TM-22	55-525146		11/07/89	924.12	4152.96	H
TM-22	55-525146		12/01/89	930.65	4146.43	H
TM-22	55-525146		03/01/90	944.66	4132.42	H
TM-23	55-525555		10/01/89	160.75	4800.75	H
TM-23	55-525555		11/07/89	160.65	4800.85	H
TM-23	55-525555		12/01/89	160.65	4800.85	H
TM-23	55-525555		01/01/90	160.65	4800.85	H
TM-23	55-525555		02/01/90	160.7	4800.8	H
TM-23	55-525555		04/01/90	160.7	4800.8	H
TM-24	55-525547		10/01/89	56.95	4852.9	H
TM-24	55-525547		11/07/89	56.61	4853.24	H
TM-24	55-525547		12/01/89	56.3	4853.55	H
TM-24	55-525547		01/01/90	56.95	4852.9	H
TM-24	55-525547		02/01/90	57.3	4852.55	H
TM-24	55-525547		04/01/90	57.7	4852.15	H
TM-27	55-525143		10/01/89	302.15	4538.51	H
TM-27	55-525143		10/22/89		4533.16	H
TM-27	55-525143		11/07/89		4535.28	H
TM-27	55-525143		11/07/89	304.49	4536.17	H
TM-27	55-525143		01/01/90	304.4	4536.26	H
TM-27	55-525143		04/01/90	305	4535.66	H
TM-28	55-525142		09/06/89		4748.7	H
TM-28	55-525142		10/22/89		4751.12	H
TM-28	55-525142		11/06/89		4748.89	H
TM-28	55-525142		11/06/89	62.68	4750.59	H
TM-28	55-525142		01/01/90	63.4	4749.87	H
TM-28	55-525142		04/01/90	64.65	4748.62	H
TM-29	55-525141		09/06/89		4667.43	H
TM-29	55-525141		10/22/89		4667.28	H

TABLE F.1
Groundwater Level Summary

Well Name	ADWR 55 Registry No.	Measuring Point Elevation (ft amsl)	Measurement Date	Depth to Water (ft)	Water Elevation (ft amsl)	Data Source[(1)]
TM-29	55-525141		11/06/89		4671.6	H
TM-29	55-525141		11/06/89	87.05	4672.58	H
TM-29	55-525141		12/01/89	87.6	4672.03	H
TM-29	55-525141		01/01/90	88.7	4670.93	H
TM-29	55-525141		02/01/90	89.75	4669.88	H
TM-29	55-525141		03/01/90	90.65	4668.98	H
TM-29	55-525141		04/01/90	91.65	4667.98	H
TM-29A	55-525137		11/06/89	86.12	4671.96	H
TM-29B	55-525136		11/06/89	85.65	4671.96	H
TM-30	55-525548		10/22/89		4478	H
TM-30	55-525548		11/06/89		4474.39	H
TM-30	55-525548		11/07/89	162.82	4473.07	H
TM-30A	55-525558		10/01/89	162	4474.92	H
TM-30A	55-525558		11/01/89	160.2	4476.72	H
TM-30A	55-525558		11/07/89	160.37	4476.55	H
TM-30A	55-525558		04/01/90	161.3	4475.62	H
TM-30B	55-525559		11/07/89	164.57	4472.17	H
TM-30B	55-525559		12/01/89	165	4471.74	H
TM-30B	55-525559		03/01/90	166.11	4470.63	H
TM-33	55-525140		11/07/89	488.22	4415.25	H
TM-35	55-525139		09/06/89	260.99	4637.89	H
TM-35	55-525139		10/22/89		4638.48	H
TM-35	55-525139		11/06/89		4638.79	H
TM-35	55-525139		01/01/90	260.65	4638.23	H
TM-35	55-525139		04/01/90	260.55	4638.33	H
TM-37	55-525552		10/22/89		4472.18	H
TM-37	55-525552		11/07/89		4474.26	H
TM-37	55-525552		11/07/89	191.9	4478.96	H
TM-37	55-525552		02/01/90	192.25	4478.61	H
TM-38	55-525553		10/22/89		4477.45	H
TM-38	55-525553		11/06/89	187.2	4480.77	H
TM-38	55-525553		11/06/89		4479.04	H
TM-38	55-525553		02/01/90	188.75	4479.22	H
TM-39	55-525554		11/06/89	157.19	4514.32	H
TM-39	55-525554		12/01/89	157.7	4513.81	H
TM-39	55-525554		03/01/90	158.87	4512.64	H
TM-41	55-562555		07/01/97	156.95	4603.05	H
TM-41	55-562555		10/10/97	161.8	4598.2	H
TM-41	55-562555		11/06/97	161.7	4598.3	H
TM-41	55-562555		01/05/98	163.1	4596.9	H
TM-41	55-562555		05/06/98	165.2	4594.8	H
TM-41	55-562555		10/01/98	166.65	4593.35	H
TM-41	55-562555		01/25/99	167.9	4592.1	H
TM-41	55-562555	4760.958	06/01/99	170.4	4590.56	H
TM-41	55-562555	4760.958	03/01/00	171.5	4589.46	H
TM-41	55-562555	4760.958	06/01/00	170.5	4590.46	H
TM-41	55-562555	4760.958	09/01/00	169.1	4591.86	H
TM-41	55-562555	4760.958	12/01/00	167	4593.96	H
TM-41	55-562555	4760.958	02/01/01	165.2	4595.76	H

TABLE F.1
Groundwater Level Summary

Well Name	ADWR 55 Registry No.	Measuring Point Elevation (ft amsl)	Measurement Date	Depth to Water (ft)	Water Elevation (ft amsl)	Data Source[(1)]
TM-41	55-562555	4760.958	06/01/01	164.55	4596.41	H
TM-41	55-562555	4760.958	10/01/01	163.75	4597.21	H
TM-41	55-562555	4760.958	02/01/02	162.45	4598.51	H
TM-41	55-562555	4760.958	06/01/02	165	4595.96	H
TM-41	55-562555	4760.958	09/01/02	167.4	4593.56	H
TM-41	55-562555	4760.958	11/01/02	168.2	4592.76	H
TM-41	55-562555	4760.958	01/01/03	169.8	4591.16	H
TM-41	55-562555	4760.958	05/01/03	171.6	4589.36	H
TM-41	55-562555	4760.958	08/01/03	173.05	4587.91	H
TM-41	55-562555	4760.958	12/01/03	177.9	4583.06	H
TM-41	55-562555	4760.958	02/01/04	179.9	4581.06	H
TM-41	55-562555	4760.958	05/01/04	182.7	4578.26	H
TM-41	55-562555	4760.958	08/01/04	185.2	4575.76	H
TM-41	55-562555	4760.958	11/01/04	188.1	4572.86	H
TM-41	55-562555	4760.958	02/01/05	188.4	4572.56	H
TM-41	55-562555	4760.958	06/01/05	188.75	4572.21	H
TM-41	55-562555	4760.958	09/01/05	188.85	4572.11	H
TM-41	55-562555	4760.958	11/01/05	189.2	4571.76	H
TM-41	55-562555	4760.958	02/01/06	190.15	4570.81	H
TM-41	55-562555	4760.958	05/01/06	193.1	4567.86	H
TM-42	55-562554		07/01/97	194.933	4459.1	H
TM-42	55-562554		10/10/97	190.42	4469.58	H
TM-42	55-562554		11/06/97	196.783	4457.25	H
TM-42	55-562554		01/05/98	196.983	4457.05	H
TM-42	55-562554		05/06/98	191.95	4468.05	H
TM-42	55-562554		10/10/98	196.403	4457.63	H
TM-42	55-562554		01/25/99	193.5	4466.5	H
TM-42	55-562554	4654.033	06/01/99	196.3	4457.73	H
TM-42	55-562554	4654.033	03/01/00	197.1	4456.93	H
TM-42	55-562554	4654.033	06/01/00	198.1	4455.93	H
TM-42	55-562554	4654.033	09/01/00	198.65	4455.38	H
TM-42	55-562554	4654.033	12/01/00	199	4455.03	H
TM-42	55-562554	4654.033	02/01/01	199.3	4454.73	H
TM-42	55-562554	4654.033	06/01/01	199.95	4454.08	H
TM-42	55-562554	4654.033	10/01/01	200.85	4453.18	H
TM-42	55-562554	4654.033	02/01/02	201.45	4452.58	H
TM-42	55-562554	4654.033	06/01/02	202.35	4451.68	H
TM-42	55-562554	4654.033	09/01/02	202.8	4451.23	H
TM-42	55-562554	4654.033	11/01/02	203	4451.03	H
TM-42	55-562554	4654.033	01/01/03	203.1	4450.93	H
TM-42	55-562554	4654.033	05/01/03	203.7	4450.33	H
TM-42	55-562554	4654.033	08/01/03	204.1	4449.93	H
TM-42	55-562554	4654.033	12/01/03	204.8	4449.23	H
TM-42	55-562554	4654.033	02/01/04	205.1	4448.93	H
TM-42	55-562554	4654.033	05/01/04	205.6	4448.43	H
TM-42	55-562554	4654.033	08/01/04	205.95	4448.08	H
TM-42	55-562554	4654.033	11/01/04	206.15	4447.83	H
TM-42	55-562554	4654.033	02/01/05	206.3	4447.73	H
TM-42	55-562554	4654.033	06/01/05	206.7	4447.33	H
TM-42	55-562554	4654.033	09/01/05	207	4447.03	H

TABLE F.1
Groundwater Level Summary

Well Name	ADWR 55 Registry No.	Measuring Point Elevation (ft amsl)	Measurement Date	Depth to Water (ft)	Water Elevation (ft amsl)	Data Source[1]
TM-42	55-562554	4654.033	11/01/05	207.6	4446.43	H
TM-42	55-562554	4654.033	02/01/06	208	4446.03	H
TM-42	55-562554	4654.033	05/01/06	208.4	4445.63	H
TM-42	55-562554	4654.033	08/01/06	208.9	4445.13	H
TM-42	55-562554	4654.033	11/01/06	209.35	4444.68	H
TM-42	55-562554	4654.033	02/01/07	209.6	4444.43	H
TM-42	55-562554	4654.033	06/01/07	209.9	4444.13	H
TM-42	55-562554	4654.033	09/28/07	210.25	4443.78	H
TM-42	55-562554	4654.033[2]	12/17/07	210.65	4443.38	H
TM-42	55-562554	4666.67	03/05/08	211.04	4455.63	MO
TM-42	55-562554	4666.67	05/22/08	210.98	4455.69	MO
TM-42	55-562554	4666.67	08/06/08	211.55	4455.12	MO
TM-42	55-562554	4666.67	11/06/08	207.05	4459.62	MO
TM-42	55-562554	4666.67	02/18/09	212.31	4454.36	MO
TM-42	55-562554	4666.67	05/07/09	212.37	4454.30	MO
TM-42	55-562554	4666.67	08/18/09	212.77	4453.90	MO
TM-42	55-562554	4666.67	11/03/09	213.05	4453.62	MO
TM-42	55-562554	4666.67	02/24/10	213.36	4453.31	MO
TM-42	55-562554	4666.67	04/19/10	213.51	4453.16	MO
TM-42	55-562554	4666.67	07/02/10	213.52	4453.15	MO
TM-43	55-564729		01/05/98	147.05	4806.6	H
TM-43	55-564729		01/26/98	147.2	4806.45	H
TM-43	55-564729		05/06/98	148.65	4805	H
TM-43	55-564729		10/01/98	148	4805.65	H
TM-43	55-564729		01/25/99	147.5	4806.15	H
TM-43	55-564729	4956.436	06/01/99	147.3	4809.14	H
TM-43	55-564729	4956.436	03/01/00	147.55	4808.89	H
TM-43	55-564729	4956.436	06/01/00	147.55	4808.89	H
TM-43	55-564729	4956.436	09/01/00	147.55	4808.89	H
TM-43	55-564729	4956.436	12/01/00	147.55	4808.89	H
TM-43	55-564729	4956.436	02/01/01	147.55	4808.89	H
TM-43	55-564729	4956.436	06/01/01	147.5	4808.94	H
TM-43	55-564729	4956.436	10/01/01	147.45	4808.99	H
TM-43	55-564729	4956.436	02/01/02	147.3	4809.14	H
TM-43	55-564729	4956.436	06/01/02	147.6	4808.84	H
TM-43	55-564729	4956.436	09/01/02	147.75	4808.69	H
TM-43	55-564729	4956.436	11/01/02	147.9	4808.54	H
TM-43	55-564729	4956.436	01/01/03	148.1	4808.34	H
TM-43	55-564729	4956.436	05/01/03	148.2	4808.24	H
TM-43	55-564729	4956.436	08/01/03	148.3	4808.14	H
TM-43	55-564729	4956.436	12/01/03	148.7	4807.74	H
TM-43	55-564729	4956.436	02/01/04	148.85	4807.59	H
TM-43	55-564729	4956.436	05/01/04	148.9	4807.54	H
TM-43	55-564729	4956.436	08/01/04	149.05	4807.39	H
TM-43	55-564729	4956.436	11/01/04	149.3	4807.14	H
TM-43	55-564729	4956.436	02/01/05	149.45	4806.99	H
TM-43	55-564729	4956.436	06/01/05	149.7	4806.74	H
TM-43	55-564729	4956.436	09/01/05	149.8	4806.64	H
TM-43	55-564729	4956.436	11/01/05	149.9	4806.54	H
TM-43	55-564729	4956.436	02/01/06	149.7	4806.74	H

TABLE F.1
Groundwater Level Summary

Well Name	ADWR 55 Registry No.	Measuring Point Elevation (ft amsl)	Measurement Date	Depth to Water (ft)	Water Elevation (ft amsl)	Data Source[(1)]
TM-43	55-564729	4956.436	05/01/06	149.8	4806.64	H
TM-43	55-564729	4956.436	08/01/06	149.8	4806.64	H
TM-43	55-564729	4956.436	11/01/06	149.5	4806.94	H
TM-43	55-564729	4956.436	02/01/07	149.55	4806.89	H
TM-43	55-564729	4956.436	06/01/07	149.4	4807.04	H
TM-43	55-564729	4956.436	09/28/07	149.3	4807.14	H
TM-43	55-564729	4971.44	03/03/08	149.05	4822.39	MO
TM-43	55-564729	4971.44	08/04/08	148.70	4822.74	MO
TM-43	55-564729	4971.44	10/30/08	148.72	4822.72	MO
TM-43A	55-564726		01/05/98	133	4819.03	H
TM-43A	55-564726		01/26/98	133.1	4818.93	H
TM-43A	55-564726		05/06/98	133	4819.03	H
TM-43A	55-564726		10/01/98	133.85	4818.18	H
TM-43A	55-564726		01/25/99	132.7	4819.33	H
TM-43A	55-564726	4954.672	06/01/99	132.95	4821.72	H
TM-43A	55-564726	4954.672	03/01/00	132.8	4821.87	H
TM-43A	55-564726	4954.672	06/01/00	132.7	4821.97	H
TM-43A	55-564726	4954.672	09/01/00	132.65	4822.02	H
TM-43A	55-564726	4954.672	12/01/00	132.65	4822.02	H
TM-43A	55-564726	4954.672	02/01/01	132.5	4822.17	H
TM-43A	55-564726	4954.672	06/01/01	132.35	4822.32	H
TM-43A	55-564726	4954.672	10/01/01	132.2	4822.47	H
TM-43A	55-564726	4954.672	02/01/02	132.1	4822.57	H
TM-43A	55-564726	4954.672	06/01/02	132.2	4822.47	H
TM-43A	55-564726	4954.672	09/01/02	132.4	4822.27	H
TM-43A	55-564726	4954.672	11/01/02	132.7	4821.97	H
TM-43A	55-564726	4954.672	01/01/03	132.7	4821.97	H
TM-43A	55-564726	4954.672	05/01/03	132.75	4821.92	H
TM-43A	55-564726	4954.672	08/01/03	133	4821.67	H
TM-43A	55-564726	4954.672	12/01/03	133.4	4821.27	H
TM-43A	55-564726	4954.672	02/01/04	134.4	4820.27	H
TM-43A	55-564726	4954.672	05/01/04	136.25	4818.42	H
TM-43A	55-564726	4954.672	08/01/04	139.55	4815.12	H
TM-43A	55-564726	4954.672	11/01/04	143	4811.67	H
TM-43A	55-564726	4954.672	02/01/05	143.1	4811.57	H
TM-43A	55-564726	4954.672	06/01/05	143	4811.67	H
TM-43A	55-564726	4954.672	09/01/05	134.3	4820.37	H
TM-43A	55-564726	4954.672	11/01/05	134.3	4820.37	H
TM-43A	55-564726	4954.672	02/01/06	134.5	4820.17	H
TM-43A	55-564726	4954.672	05/01/06	134.25	4820.42	H
TM-43A	55-564726	4954.672	08/01/06	134.3	4820.38	H
TM-43A	55-564726	4954.672	11/01/06	134.2	4820.47	H
TM-43A	55-564726	4954.672	02/01/07	134.15	4820.52	H
TM-43A	55-564726	4954.672	06/01/07	134	4820.67	H
TM-43A	55-564726	4954.672	09/28/07	134	4820.67	H
TM-43A	55-564726	4969.95	03/03/08	133.71	4836.24	MO
TM-43A	55-564726	4969.95	08/04/08	133.71	4836.24	MO
TM-43A	55-564726	4969.95	10/30/08	133.46	4836.49	MO
TM-43B	55-565004		01/05/98	61.55	4842.38	H
TM-43B	55-565004		01/29/98	68.8	4835.13	H

TABLE F.1
Groundwater Level Summary

Well Name	ADWR 55 Registry No.	Measuring Point Elevation (ft amsl)	Measurement Date	Depth to Water (ft)	Water Elevation (ft amsl)	Data Source[1]
TM-43B	55-565004		05/06/98	62.3	4841.63	H
TM-43B	55-565004		10/01/98	61.9	4842.03	H
TM-43B	55-565004		01/25/99	61.8	4842.13	H
TM-43B	55-565004	4907.293	06/01/99	62.6	4844.69	H
TM-43B	55-565004	4907.293	03/01/00	61.2	4846.09	H
TM-43B	55-565004	4907.293	06/01/00	61.95	4845.34	H
TM-43B	55-565004	4907.293	09/01/00	62.3	4844.99	H
TM-43B	55-565004	4907.293	12/01/00	62.6	4844.69	H
TM-43B	55-565004	4907.293	02/01/01	62.4	4844.89	H
TM-43B	55-565004	4907.293	06/01/01	61.85	4845.44	H
TM-43B	55-565004	4907.293	10/01/01	60.95	4846.34	H
TM-43B	55-565004	4907.293	02/01/02	59.45	4847.84	H
TM-43B	55-565004	4907.293	06/01/02	60.3	4846.99	H
TM-43B	55-565004	4907.293	09/01/02	60.95	4846.34	H
TM-43B	55-565004	4907.293	11/01/02	61.35	4845.94	H
TM-43B	55-565004	4907.293	01/01/03	61.75	4845.54	H
TM-43B	55-565004	4907.293	01/01/03	61.75	4845.54	H
TM-43B	55-565004	4907.293	05/01/03	62.6	4844.69	H
TM-43B	55-565004	4907.293	08/01/03	63.2	4844.09	H
TM-43B	55-565004	4907.293	12/01/03	61.35	4845.94	H
TM-43B	55-565004	4907.293	02/01/04	65.05	4842.24	H
TM-43B	55-565004	4907.293	05/01/04	65.9	4841.39	H
TM-43B	55-565004	4907.293	08/01/04	66.4	4840.89	H
TM-43B	55-565004	4907.293	11/01/04	67.8	4839.49	H
TM-43B	55-565004	4907.293	02/01/05	67.85	4839.44	H
TM-43B	55-565004	4907.293	06/01/05	67.95	4839.34	H
TM-43B	55-565004	4907.293	09/01/05	68.1	4839.19	H
TM-43B	55-565004	4907.293	11/01/05	68.8	4838.49	H
TM-43B	55-565004	4907.293	02/01/06	68.7	4838.59	H
TM-43B	55-565004	4907.293	05/01/06	68.7	4838.59	H
TM-43B	55-565004	4907.293	08/01/06	69.4	4837.89	H
TM-43B	55-565004	4907.293	11/01/06	68.65	4838.64	H
TM-43B	55-565004	4907.293	02/01/07	67.7	4839.59	H
TM-43B	55-565004	4907.293	06/01/07	67.1	4840.19	H
TM-43B	55-565004	4907.293	09/28/07	66.2	4841.09	H
TM-43B	55-565004	4907.293[2]	12/18/07	64.1	4843.19	H
TM-43B	55-565004	4922.18	03/03/08	64.00	4858.18	MO
TM-43B	55-565004	4922.18	08/05/08	65.21	4856.97	MO
TM-43B	55-565004	4922.18	10/30/08	62.89	4859.29	MO
TM-43C	55-565005		01/05/98	72.6	4865.26	H
TM-43C	55-565005		01/29/98	72.7	4865.16	H
TM-43C	55-565005		05/06/98	73.25	4864.61	H
TM-43C	55-565005		10/01/98	73.2	4864.66	H
TM-43C	55-565005		01/25/99	73.1	4864.76	H
TM-43C	55-565005	4940.878	06/01/99	72.55	4868.33	H
TM-43C	55-565005	4940.878	03/01/00	73.9	4866.98	H
TM-43C	55-565005	4940.878	06/01/00	73.55	4867.33	H
TM-43C	55-565005	4940.878	09/01/00	73.3	4867.58	H
TM-43C	55-565005	4940.878	12/01/00	73.2	4867.68	H
TM-43C	55-565005	4940.878	02/01/01	73.1	4867.78	H

TABLE F.1
Groundwater Level Summary

Well Name	ADWR 55 Registry No.	Measuring Point Elevation (ft amsl)	Measurement Date	Depth to Water (ft)	Water Elevation (ft amsl)	Data Source[1]
TM-43C	55-565005	4940.878	06/01/01	73.05	4867.83	H
TM-43C	55-565005	4940.878	10/01/01	72.85	4868.03	H
TM-43C	55-565005	4940.878	02/01/02	72.55	4868.33	H
TM-43C	55-565005	4940.878	06/01/02	72.45	4868.43	H
TM-43C	55-565005	4940.878	09/01/02	72.6	4868.28	H
TM-43C	55-565005	4940.878	11/01/02	72.8	4868.08	H
TM-43C	55-565005	4940.878	01/01/03	72.75	4868.13	H
TM-43C	55-565005	4940.878	05/01/03	72.9	4867.98	H
TM-43C	55-565005	4940.878	08/01/03	73	4867.88	H
TM-43C	55-565005	4940.878	12/01/03	73.2	4867.68	H
TM-43C	55-565005	4940.878	02/01/04	73.2	4867.68	H
TM-43C	55-565005	4940.878	05/01/04	73.25	4867.63	H
TM-43C	55-565005	4940.878	08/01/04	73.3	4867.58	H
TM-43C	55-565005	4940.878	11/01/04	73.3	4867.58	H
TM-43C	55-565005	4940.878	02/01/05	73.3	4867.58	H
TM-43C	55-565005	4940.878	06/01/05	73.35	4867.53	H
TM-43C	55-565005	4940.878	09/01/05	73.35	4867.53	H
TM-43C	55-565005	4940.878	11/01/05	73.35	4867.53	H
TM-43C	55-565005	4940.878	02/01/06	73.4	4867.48	H
TM-43C	55-565005	4940.878	05/01/06	73.6	4867.28	H
TM-43C	55-565005	4940.878	08/01/06	73.6	4867.28	H
TM-43C	55-565005	4940.878	11/01/06	73.6	4867.28	H
TM-43C	55-565005	4940.878	02/01/07	73.5	4867.38	H
TM-43C	55-565005	4940.878	06/01/07	73.5	4867.38	H
TM-43C	55-565005	4940.878	09/28/07	73.5	4867.38	H
TM-43C	55-565005	4940.878[2]	12/18/07	73.6	4867.28	H
TM-44	55-564730		01/05/98	865.2	4178.53	H
TM-44	55-564730		05/06/98	861.7	4182.03	H
TM-44	55-564730		10/01/98	857.75	4185.98	H
TM-44	55-564730		01/25/99	854.9	4188.83	H
TM-44	55-564730	5045.6	06/01/99	851.7	4193.9	H
TM-44	55-564730	5045.6	03/01/00	843.7	4201.9	H
TM-44	55-564730	5045.6	06/01/00	834.6	4211	H
TM-44	55-564730	5045.6	09/01/00	829.65	4215.95	H
TM-44	55-564730	5045.6	12/01/00	824	4221.6	H
TM-44	55-564730	5045.6	02/01/01	821.75	4223.85	H
TM-44	55-564730	5045.6	06/01/01	818.6	4227	H
TM-44	55-564730	5045.6	10/01/01	815.4	4230.2	H
TM-44	55-564730	5045.6	02/01/02	812.3	4233.3	H
TM-44	55-564730	5045.6	06/01/02	812.15	4233.45	H
TM-44	55-564730	5045.6	09/01/02	810.3	4235.3	H
TM-44	55-564730	5045.6	11/01/02	808.35	4237.25	H
TM-44	55-564730	5045.6	01/01/03	808.45	4237.15	H
TM-44	55-564730	5045.6	05/01/03	808.5	4237.1	H
TM-44	55-564730	5045.6	08/01/03	808.55	4237.05	H
TM-44	55-564730	5045.6	12/01/03	808.55	4237.05	H
TM-44	55-564730	5045.6	02/01/04	808.85	4236.75	H
TM-44	55-564730	5045.6	05/01/04	809.1	4236.5	H
TM-44	55-564730	5045.6	08/01/04	809.3	4236.3	H
TM-44	55-564730	5045.6	11/01/04	809.55	4236.05	H

TABLE F.1
Groundwater Level Summary

Well Name	ADWR 55 Registry No.	Measuring Point Elevation (ft amsl)	Measurement Date	Depth to Water (ft)	Water Elevation (ft amsl)	Data Source[1]
TM-44	55-564730	5045.6	02/01/05	809.55	4236.05	H
TM-44	55-564730	5045.6	06/01/05	806.6	4239	H
TM-44	55-564730	5045.6	09/01/05	805.75	4239.85	H
TM-44	55-564730	5045.6	11/01/05	800.1	4245.5	H
TM-44	55-564730	5045.6	02/01/06	800.35	4245.25	H
TM-44	55-564730	5045.6	05/01/06	800.9	4244.7	H
TM-44	55-564730	5045.6	08/01/06	800.15	4245.45	H
TM-44	55-564730	5045.6	11/01/06	799.6	4246	H
TM-44	55-564730	5045.6	02/01/07	798.1	4247.5	H
TM-44	55-564730	5045.6	06/01/07	796.7	4248.9	H
TM-44	55-564730	5045.6	09/28/07	812.4	4233.2	H
TM-45	55-564728		01/05/96	872.75	4178.19	H
TM-45	55-564728		01/05/98	466.1	4529.76	H
TM-45	55-564728		05/06/98	869.85	4181.09	H
TM-45	55-564728		05/06/98	472.35	4523.51	H
TM-45	55-564728		10/01/98	478.65	4517.21	H
TM-45	55-564728		01/25/99	484.9	4510.96	H
TM-45	55-564728	4998.252	06/01/99	484.7	4513.55	H
TM-45	55-564728	4998.252	03/01/00	485.2	4513.05	H
TM-45	55-564728	4998.252	06/01/00	484.95	4513.30	H
TM-45	55-564728	4998.252	09/01/00	484.8	4513.45	H
TM-45	55-564728	4998.252	12/01/00	484.7	4513.55	H
TM-45	55-564728	4998.252	02/01/01	485	4513.25	H
TM-45	55-564728	4998.252	06/01/01	485.45	4512.80	H
TM-45	55-564728	4998.252	10/01/01	485.95	4512.30	H
TM-45	55-564728	4998.252	02/01/02	486.5	4511.75	H
TM-45	55-564728	4998.252	06/01/02	486.8	4511.45	H
TM-45	55-564728	4998.252	09/01/02	487	4511.25	H
TM-45	55-564728	4998.252	11/01/02	487.2	4511.05	H
TM-45	55-564728	4998.252	01/01/03	487.3	4510.95	H
TM-45	55-564728	4998.252	05/01/03	487.9	4510.35	H
TM-45	55-564728	4998.252	08/01/03	488.15	4510.10	H
TM-45	55-564728	4998.252	12/01/03	488.8	4509.45	H
TM-46	55-564727	5052.694	01/05/98	874.504	4178.19	H
TM-46	55-564727	5052.694	05/06/98	871.604	4181.09	H
TM-46	55-564727	5052.694	12/01/00	833	4219.69	H
TVI 236	55-802236		05/06/88		4449.96	H
TVI 236	55-802236	4562	12/06/90	90.6	4471	H
TVI 236	55-802236	4562	12/15/99	110.2	4452	H
TVI 236	55-802236	4561.98	05/07/08	123.30	4438.68	MO
TVI 236	55-802236	4561.98	07/15/08	121.55	4440.43	MO
TVI 236	55-802236	4561.98	10/15/08	122.35	4439.63	MO
TVI 236	55-802236	4561.98	02/11/09	121.28	4440.70	MO
TVI 236	55-802236	4561.98	04/17/09	122.73	4439.25	MO
TVI 236	55-802236	4561.98	07/21/09	123.96	4438.02	MO
TVI 236	55-802236	4561.98	10/19/09	123.88	4438.10	MO
TVI 236	55-802236	4561.98	02/02/10	122.26	4439.72	MO
TVI 236	55-802236	4561.98	04/23/10	122.70	4439.28	MO
TVI 236	55-802236	4561.98	07/15/10	125.08	4436.90	MO
TVI 713	55-567713	4567.22	05/07/08	127.10	4440.12	MO

TABLE F.1
Groundwater Level Summary

Well Name	ADWR 55 Registry No.	Measuring Point Elevation (ft amsl)	Measurement Date	Depth to Water (ft)	Water Elevation (ft amsl)	Data Source[1]
TVI 713	55-567713	4567.22	07/14/08	126.30	4440.92	MO
TVI 713	55-567713	4567.22	10/15/08	130.00	4437.22	MO
TVI 713	55-567713	4567.22	02/11/09	149.87	4417.35	MO
TVI 713	55-567713	4567.22	04/17/09	126.73	4440.49	MO
TVI 713	55-567713	4567.22	07/21/09	127.36	4439.86	MO
TVI 713	55-567713	4567.22	10/19/09	127.79	4439.43	MO
TVI 713	55-567713	4567.22	02/02/10	126.71	4440.51	MO
TVI 713	55-567713	4567.22	04/23/10	127.53	4439.69	MO
TVI 713	55-567713	4567.22	07/15/10	129.14	4438.08	MO
UN-01	NA	4637.47	10/14/08	211.41	4426.06	MO
UN-05	NA	4749.51	10/02/08	272.00	4477.51	MO
WALKER	55-200393	4601.55	02/13/08	25.20	4576.35	MO
WALKER	55-200393	4601.55	07/23/08	42.65	4558.90	MO
WALKER	55-200393	4601.55	10/21/08	47.18	4554.37	MO
WEISKOPF	55-641802	4586.89	02/15/08	143.31	4443.58	MO
WEISKOPF	55-641802	4586.89	05/07/08	143.90	4442.99	MO
WEISKOPF	55-641802	4586.89	07/16/08	144.22	4442.67	MO
WEISKOPF	55-641802	4586.89	10/28/08	145.81	4441.08	MO
WEISKOPF	55-641802	4586.89	01/29/09	143.99	4442.90	MO
WEISKOPF	55-641802	4586.89	04/15/09	144.38	4442.51	MO
WEISKOPF	55-641802	4586.89	07/15/09	144.99	4441.90	MO
WEISKOPF	55-641802	4586.89	10/15/09	145.66	4441.23	MO
WEISKOPF	55-641802	4586.89	02/02/10	145.28	4441.61	MO
WEISKOPF	55-641802	4586.89	04/22/10	145.72	4441.17	MO
WEISKOPF	55-641802	4586.89	07/19/10	146.46	4440.43	MO
ZANDER	55-205126	4580.94	02/04/08	144.85	4436.09	MO
ZANDER	55-205126	4580.94	05/06/08	145.33	4435.61	MO
ZANDER	55-205126	4580.94	07/16/08	146.40	4434.54	MO
ZANDER	55-205126	4580.94	10/28/08	146.01	4434.93	MO
ZANDER	55-205126	4580.94	02/10/09	144.83	4436.11	MO
ZANDER	55-205126	4580.94	04/16/09	144.94	4436.00	MO
ZANDER	55-205126	4580.94	07/14/09	146.14	4434.80	MO
ZANDER	55-205126	4580.94	10/13/09	146.77	4434.17	MO
ZANDER	55-205126	4580.94	01/26/10	146.34	4434.60	MO
ZANDER	55-205126	4580.94	04/22/10	146.27	4434.67	MO
ZANDER	55-205126	4580.94	07/21/10	147.81	4433.13	MO

Notes:

(1) H = historical data. These water elevations were collected and recorded by others, and were provided to Clear Creek by the Copper Queen Branch. These data are reported exactly as provided, and their accuracies cannot be verified.

MO = water level elevations collected by Hydro Geo Chem and Clear Creek Associates under the Mitigation Order. Some of these water level elevations were calculated using a re-surveyed measuring point elevation.

(2) Assumed measuring point elevation based on elevation provided in earlier gauging data.

APPENDIX F.2

GROUNDWATER LEVEL HYDROGRAPHS

ANDERSON

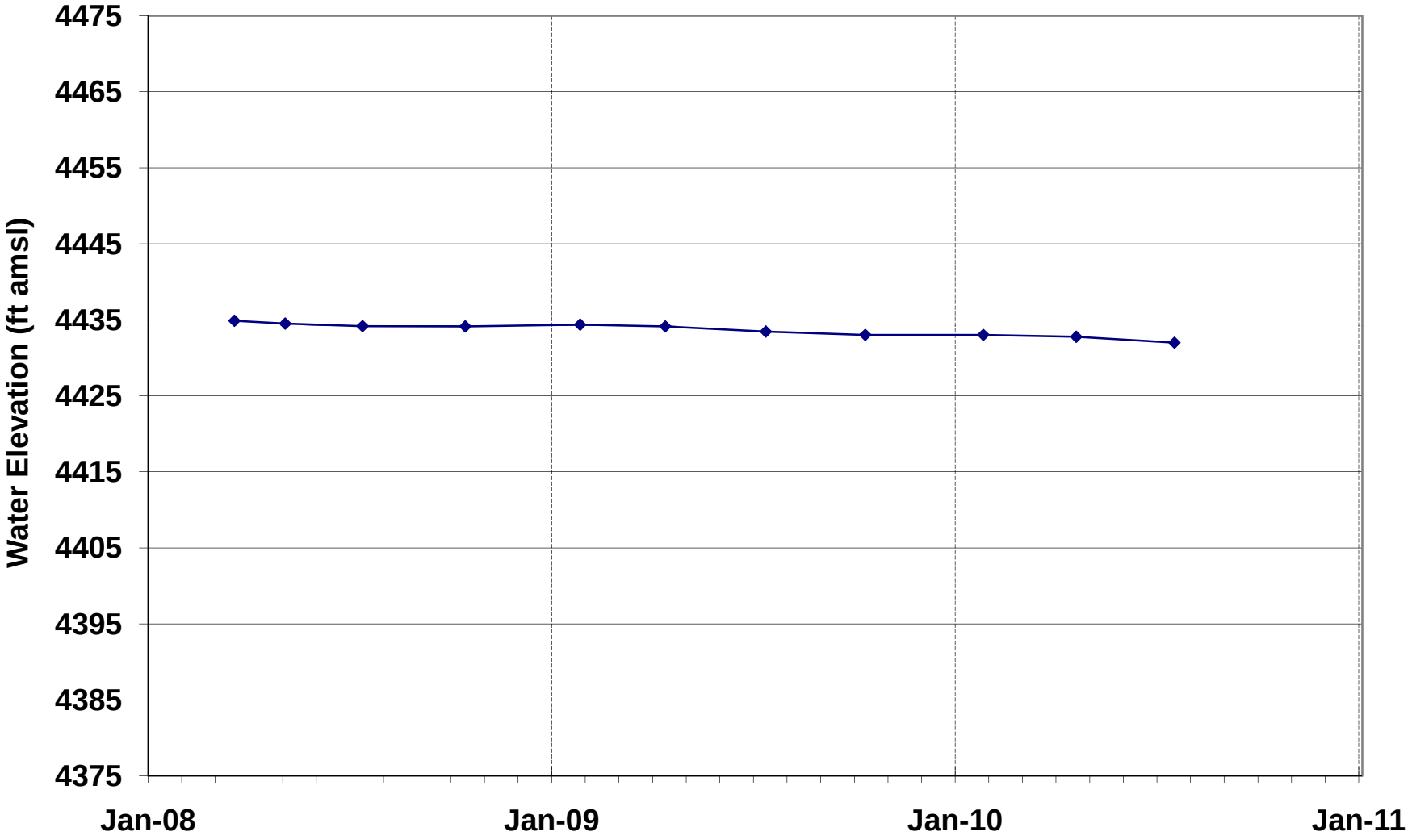
Water Elevation (ft amsl)
4475
4465
4455
4445
4435
4425
4415
4405
4395
4385
4375
Jan-08
Jan-09
Jan-10
Jan-11

AWC-02

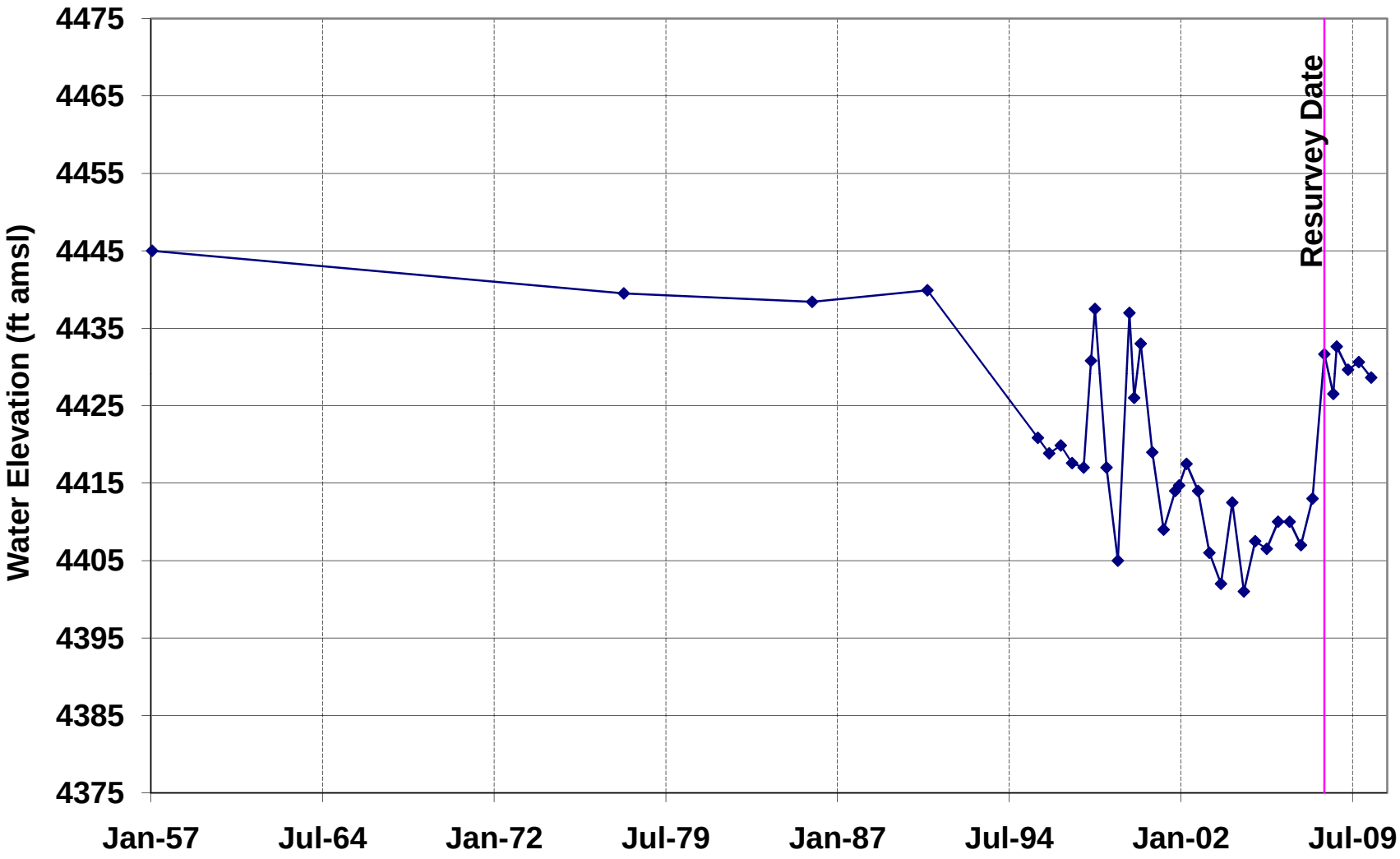
Water Elevation (ft amsl)
4475
4465
4455
4445
4435
4425
4415
4405
4395
4385
4375
Jan-57
Jul-64
Jan-72
Jul-79
Jan-87
Jul-94
Jan-02
Jul-09
Resurvey Date

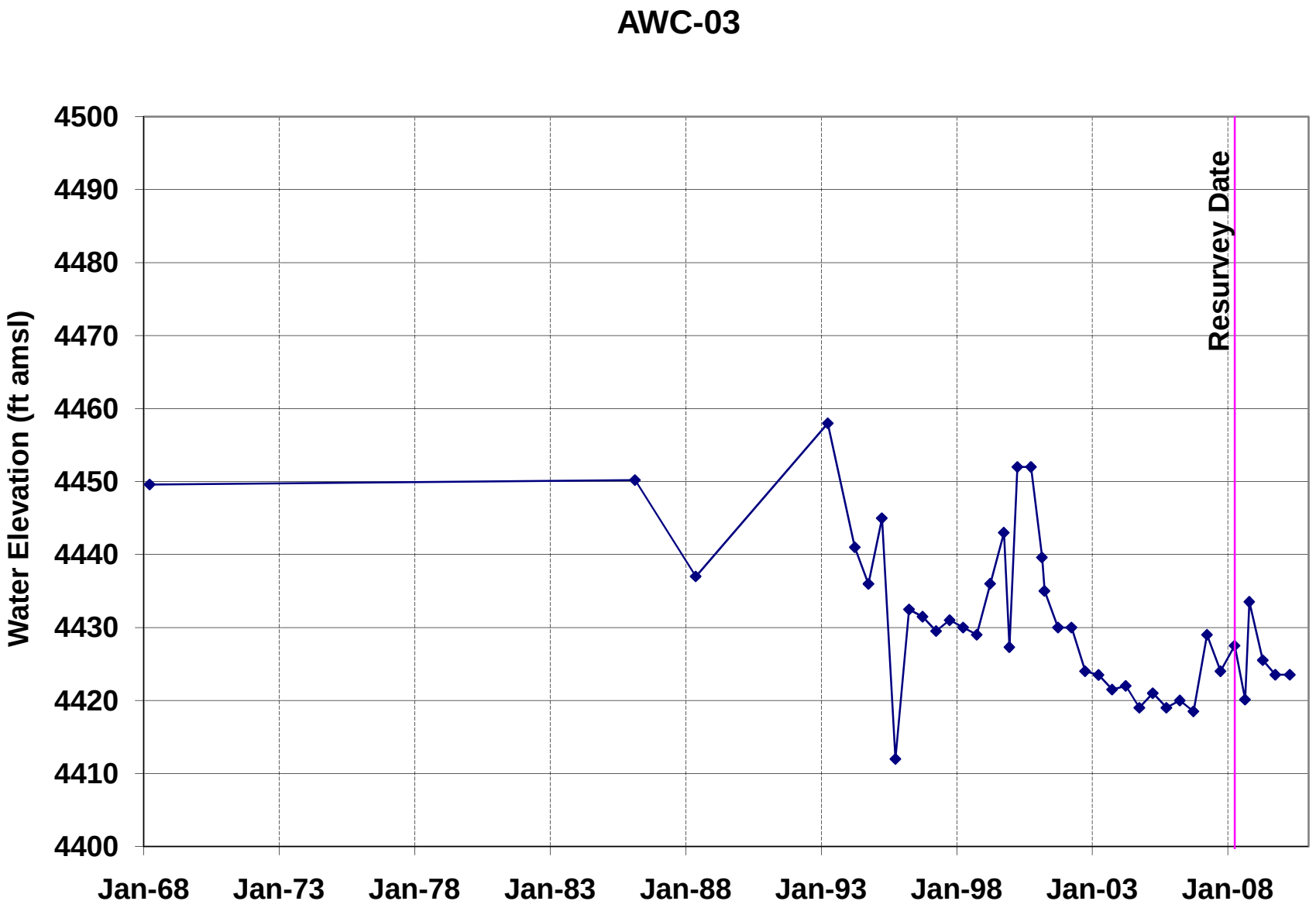
AWC-03
Water Elevation (ft amsl)
4500
4490
4480
4470
4460
4450
4440
4430
4420
4410
4400
Jan-68
Jan-73
Jan-78
Jan-83
Jan-88
Jan-93
Jan-98
Jan-03
Jan-08
Resurvey Date

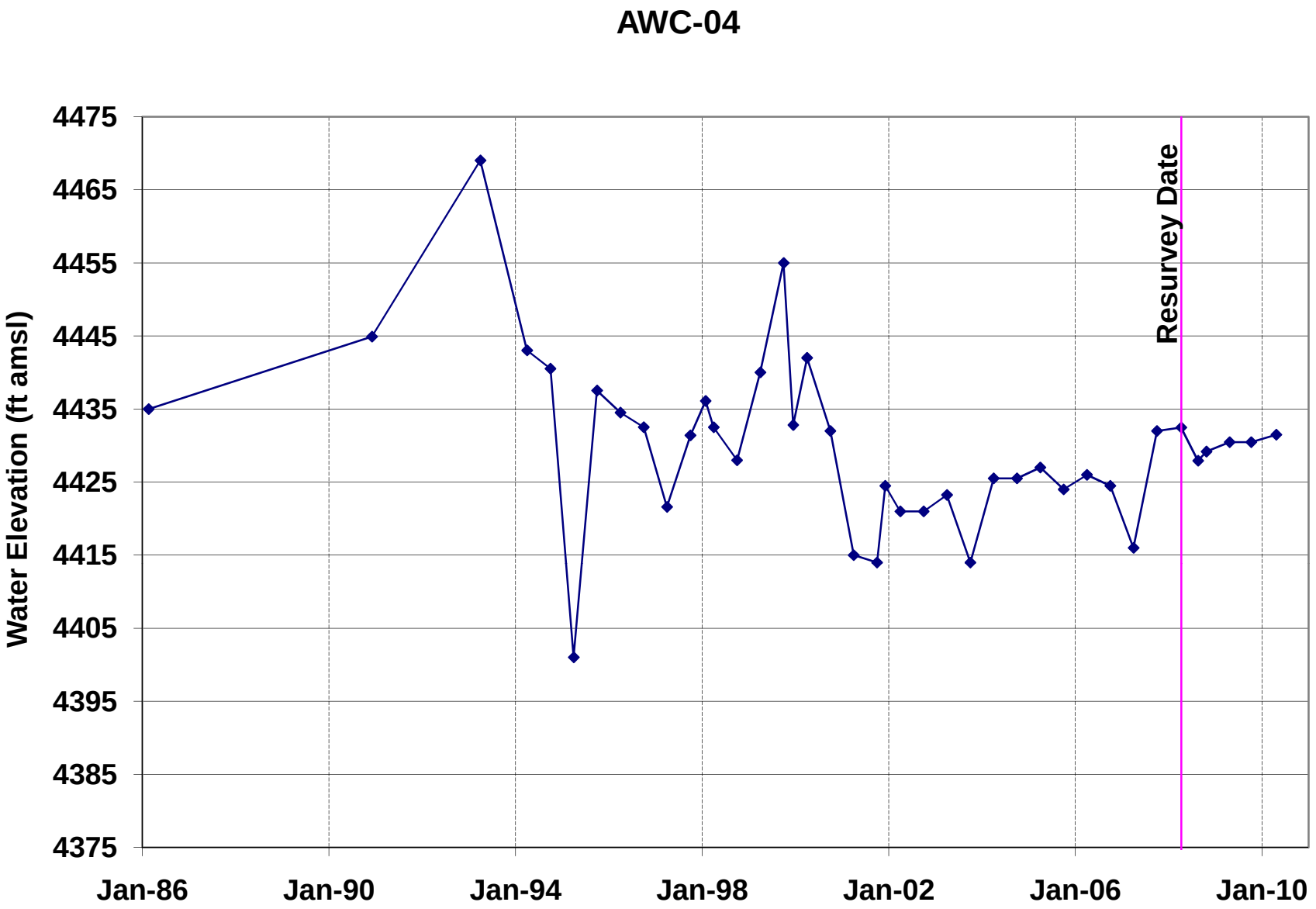
AWC-04
Water Elevation (ft amsl)
4475
4465
4455
4445
4435
4425
4415
4405
4395
4385
4375
Jan-86
Jan-90
Jan-94
Jan-98
Jan-02
Jan-06
Jan-10
Resurvey Date

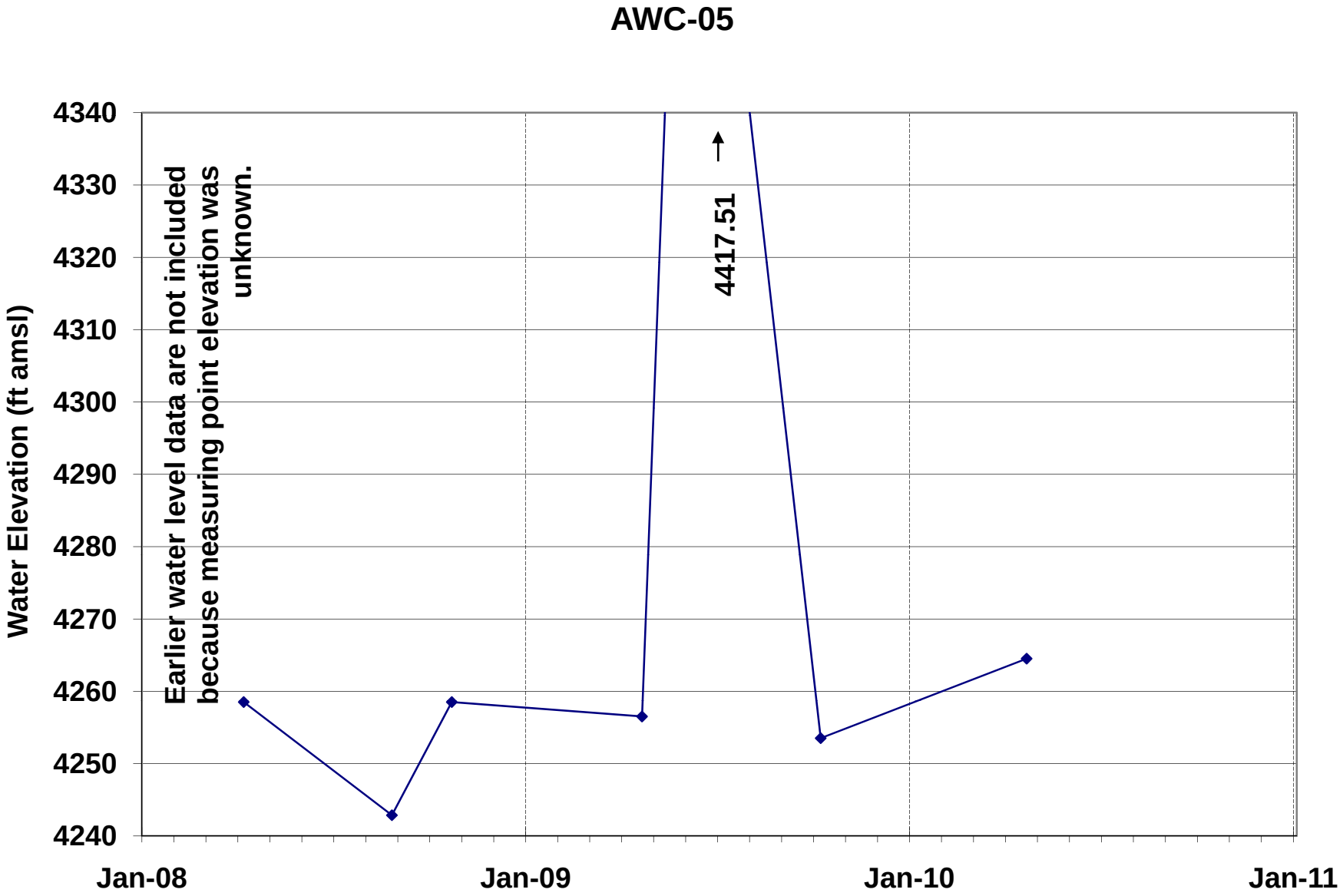
AWC-05
Water Elevation (ft amsl)
4340
4330
4320
4310
4300
4290
4280
4270
4260
4250
4240
Earlier water level data are not included because measuring point elevation was unknown.
4417.51
Jan-08
Jan-09
Jan-10
Jan-11

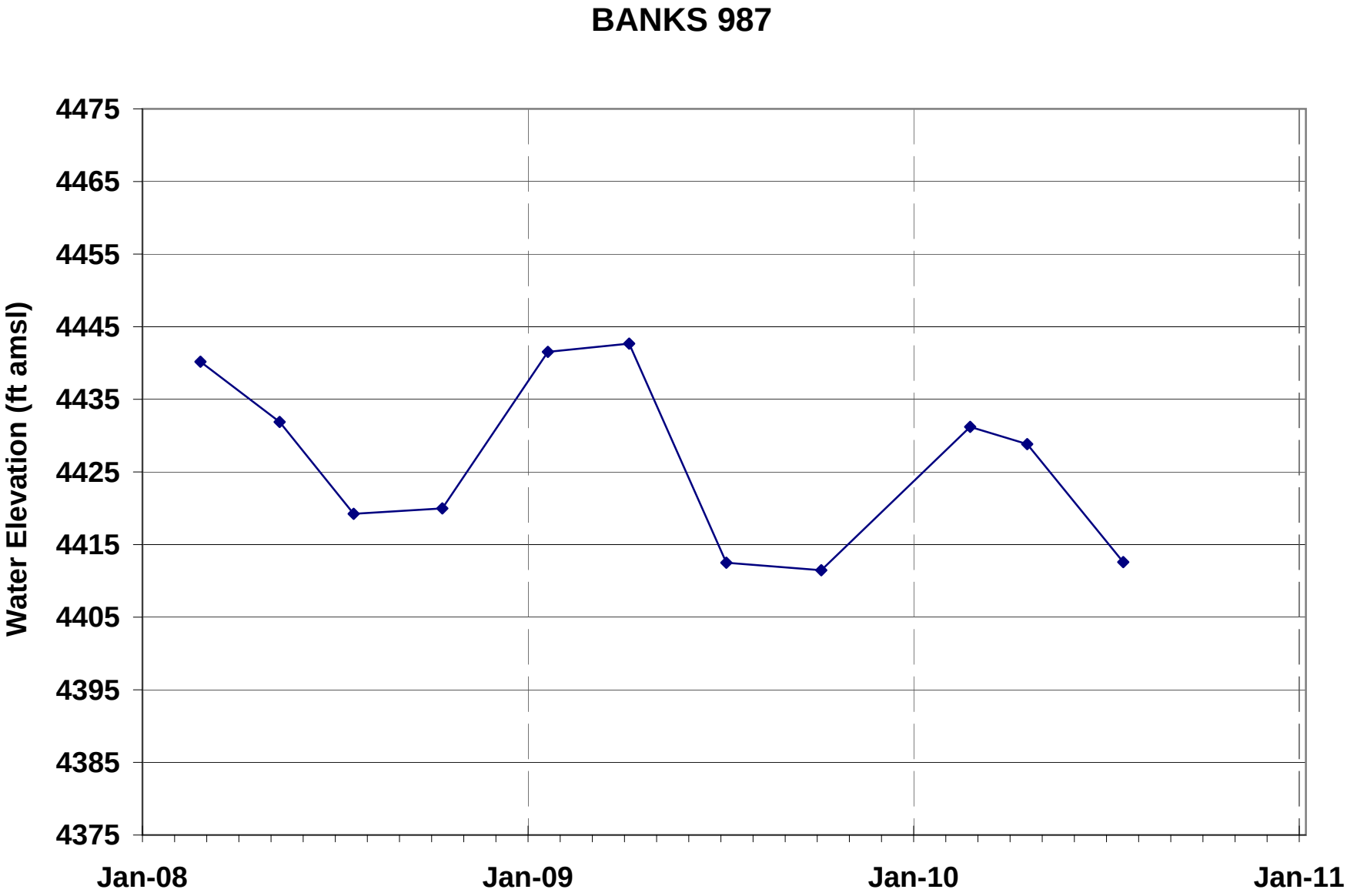
BANKS 987
Water Elevation (ft amsl)
4475
4465
4455
4445
4435
4425
4415
4405
4395
4385
4375
Jan-08
Jan-09
Jan-10
Jan-11

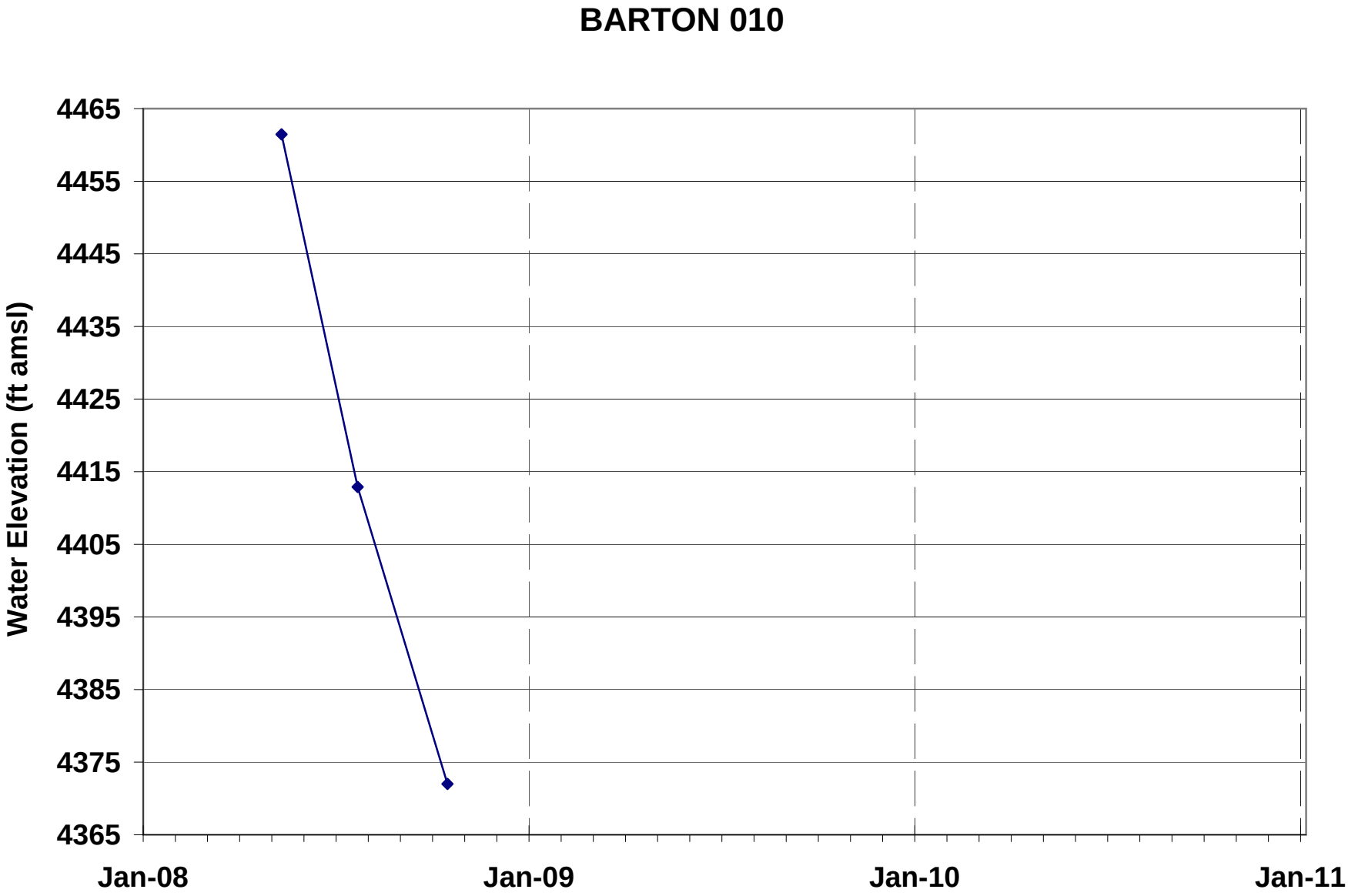
BARTON 010
Water Elevation (ft amsl)
4465
4455
4445
4435
4425
4415
4405
4395
4385
4375
4365
Jan-08
Jan-09
Jan-10
Jan-11

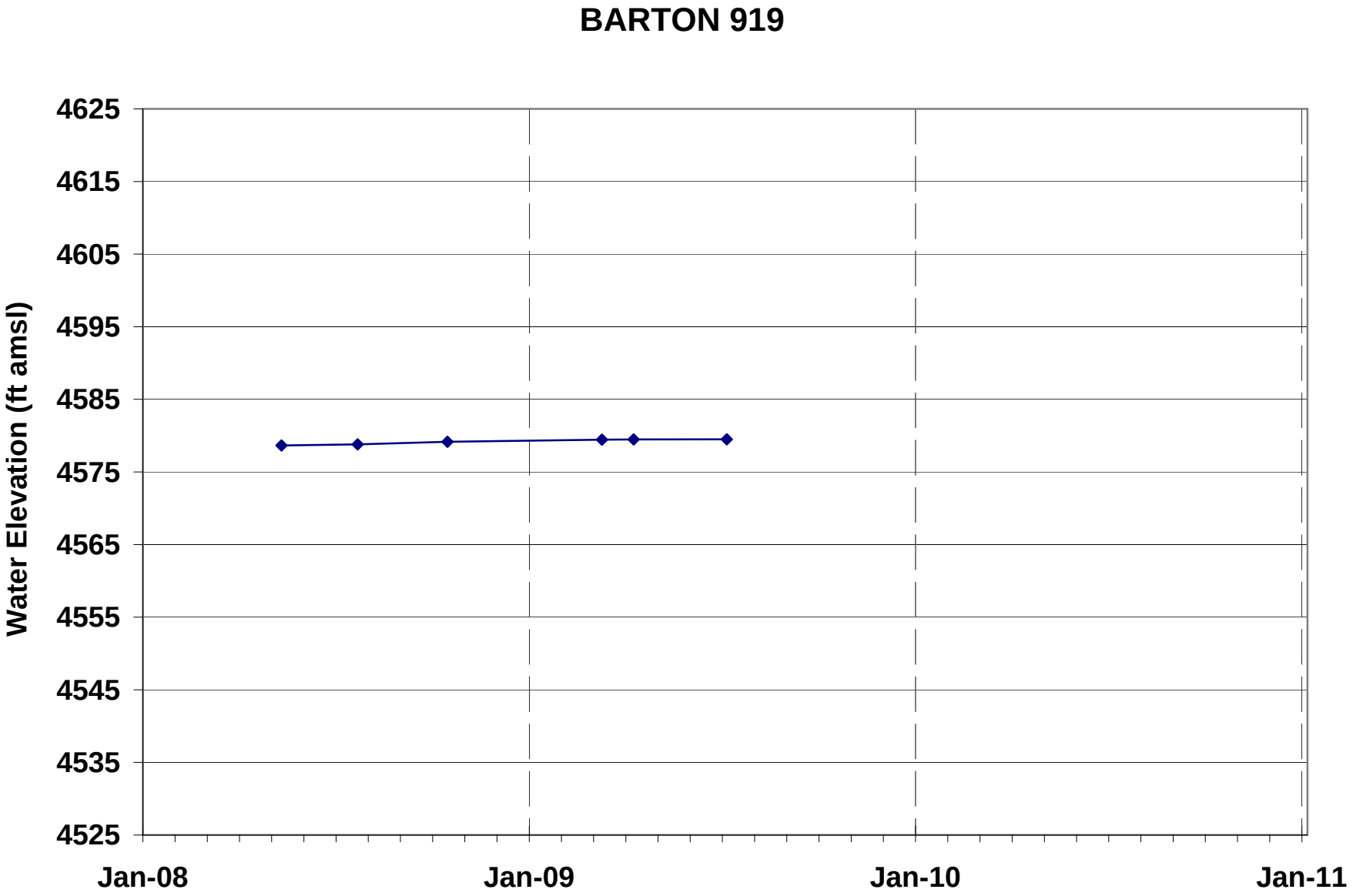
BARTON 919
Water Elevation (ft amsl)
4625
4615
4605
4595
4585
4575
4565
4555
4545
4535
4525
Jan-08
Jan-09
Jan-10
Jan-11

BF-01

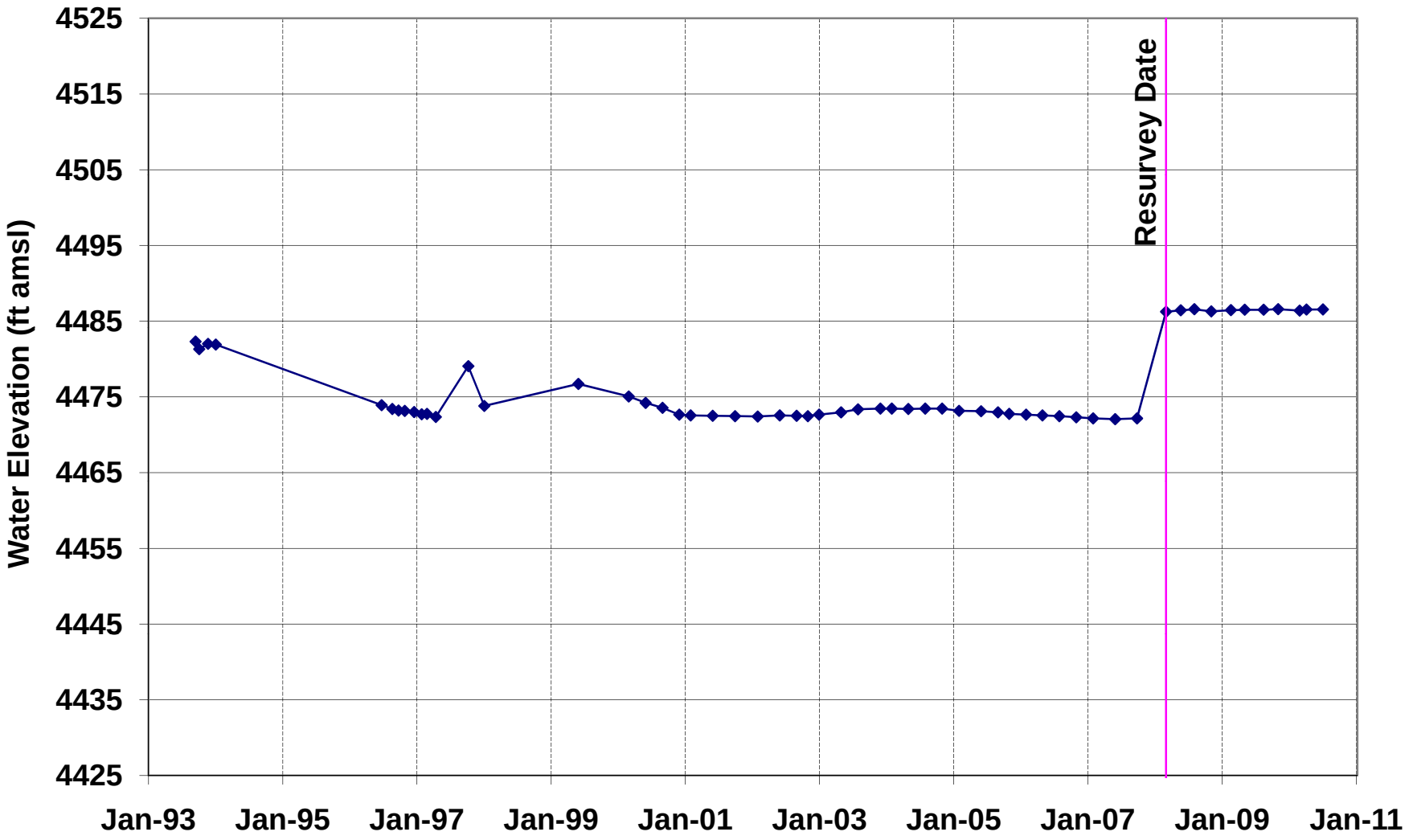
Water Elevation (ft amsl)
4525
4515
4505
4495
4485
4475
4465
4455
4445
4435
4425
Resurvey Date
Jan-93
Jan-95
Jan-97
Jan-99
Jan-01
Jan-03
Jan-05
Jan-07
Jan-09
Jan-11

BF-02

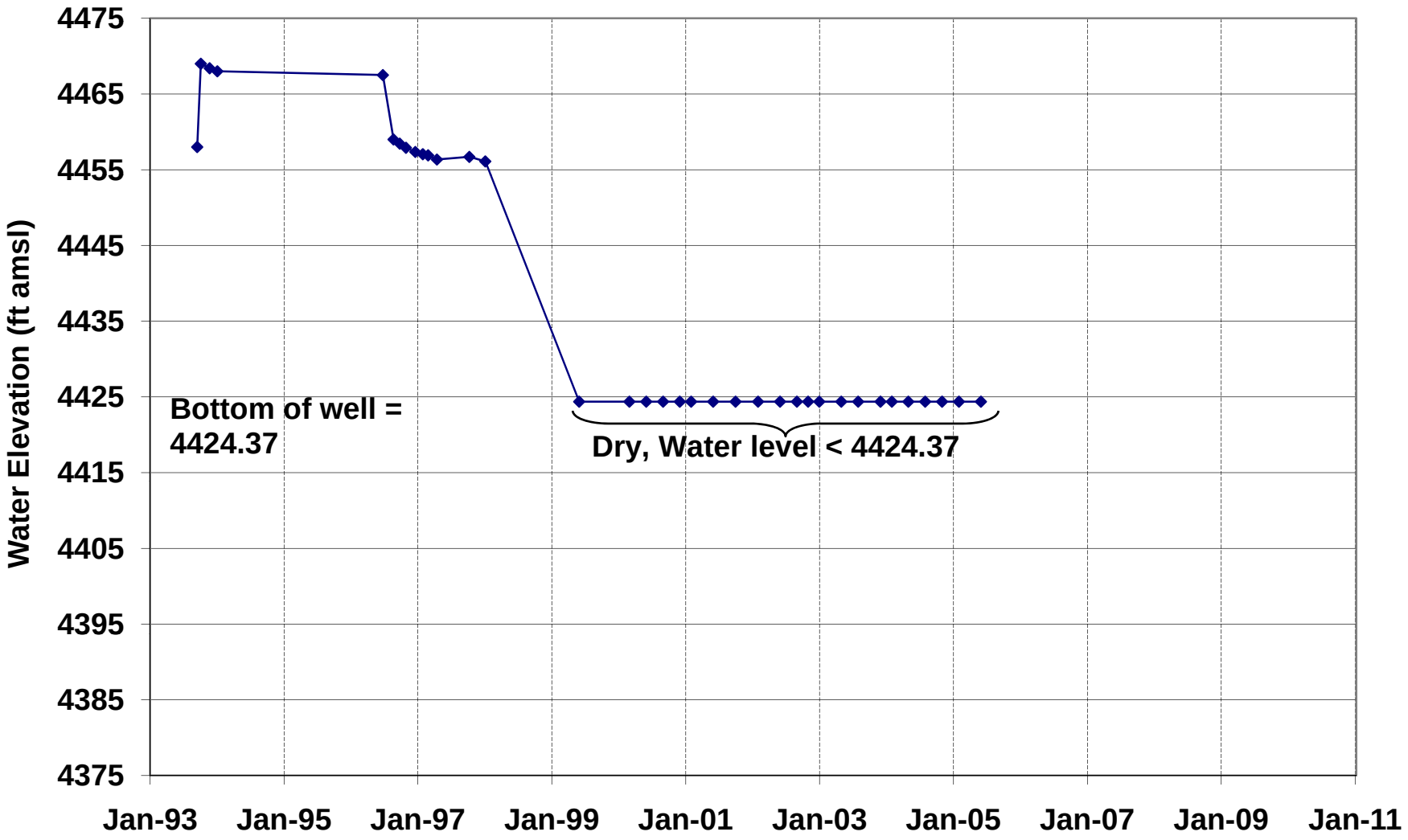
Water Elevation (ft amsl)
4475
4465
4455
4445
4435
4425
4415
4405
4395
4385
4375
Jan-93
Jan-95
Jan-97
Jan-99
Jan-01
Jan-03
Jan-05
Jan-07
Jan-09
Jan-11
Bottom of well = 4424.37
Dry, Water level < 4424.37

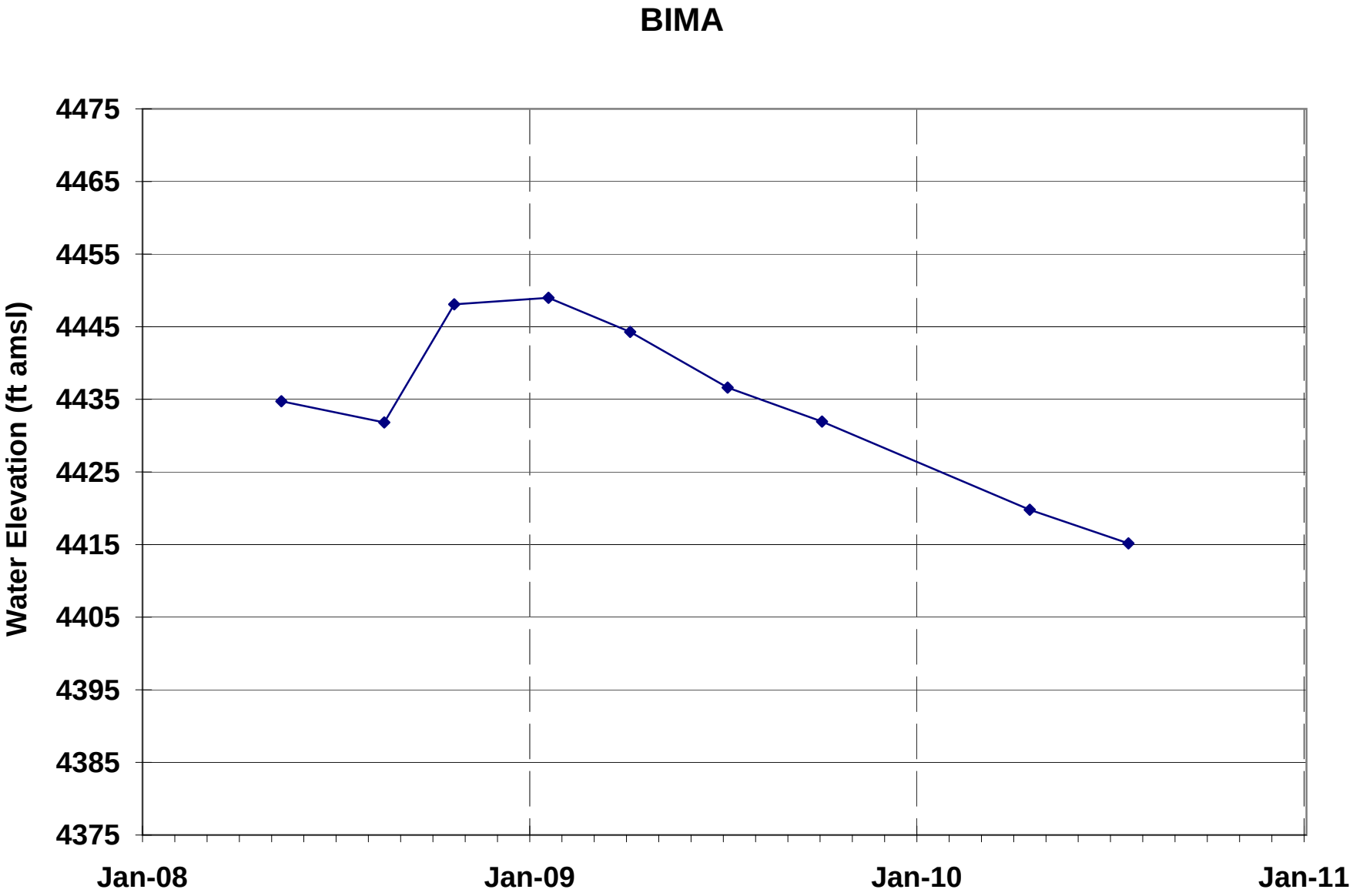
BIMA
Water Elevation (ft amsl)
4475
4465
4455
4445
4435
4425
4415
4405
4395
4385
4375
Jan-08
Jan-09
Jan-10
Jan-11

BLOMMER

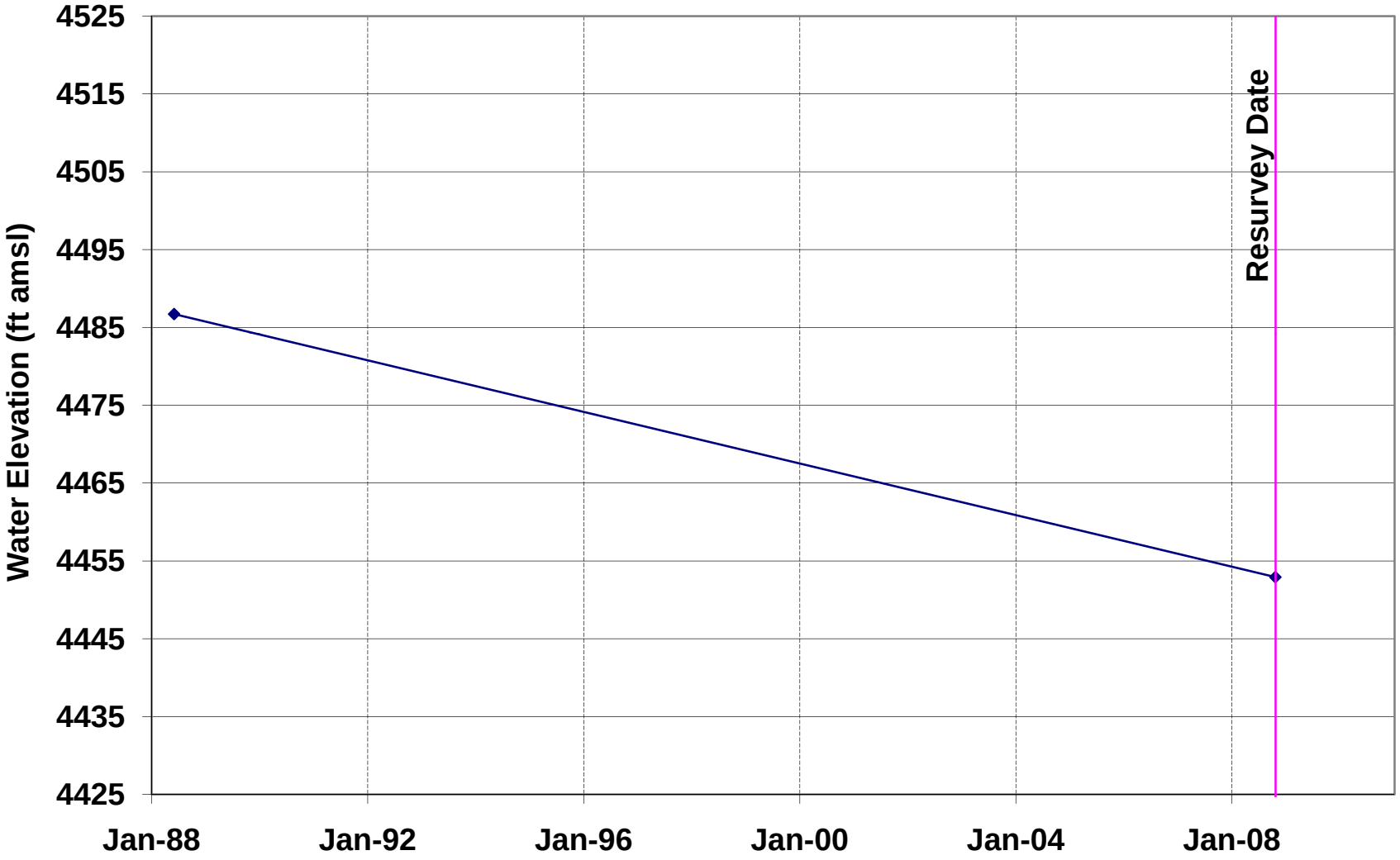
Water Elevation (ft amsl)
4525
4515
4505
4495
4485
4475
4465
4455
4445
4435
4425
Jan-88
Jan-92
Jan-96
Jan-00
Jan-04
Jan-08
Resurvey Date

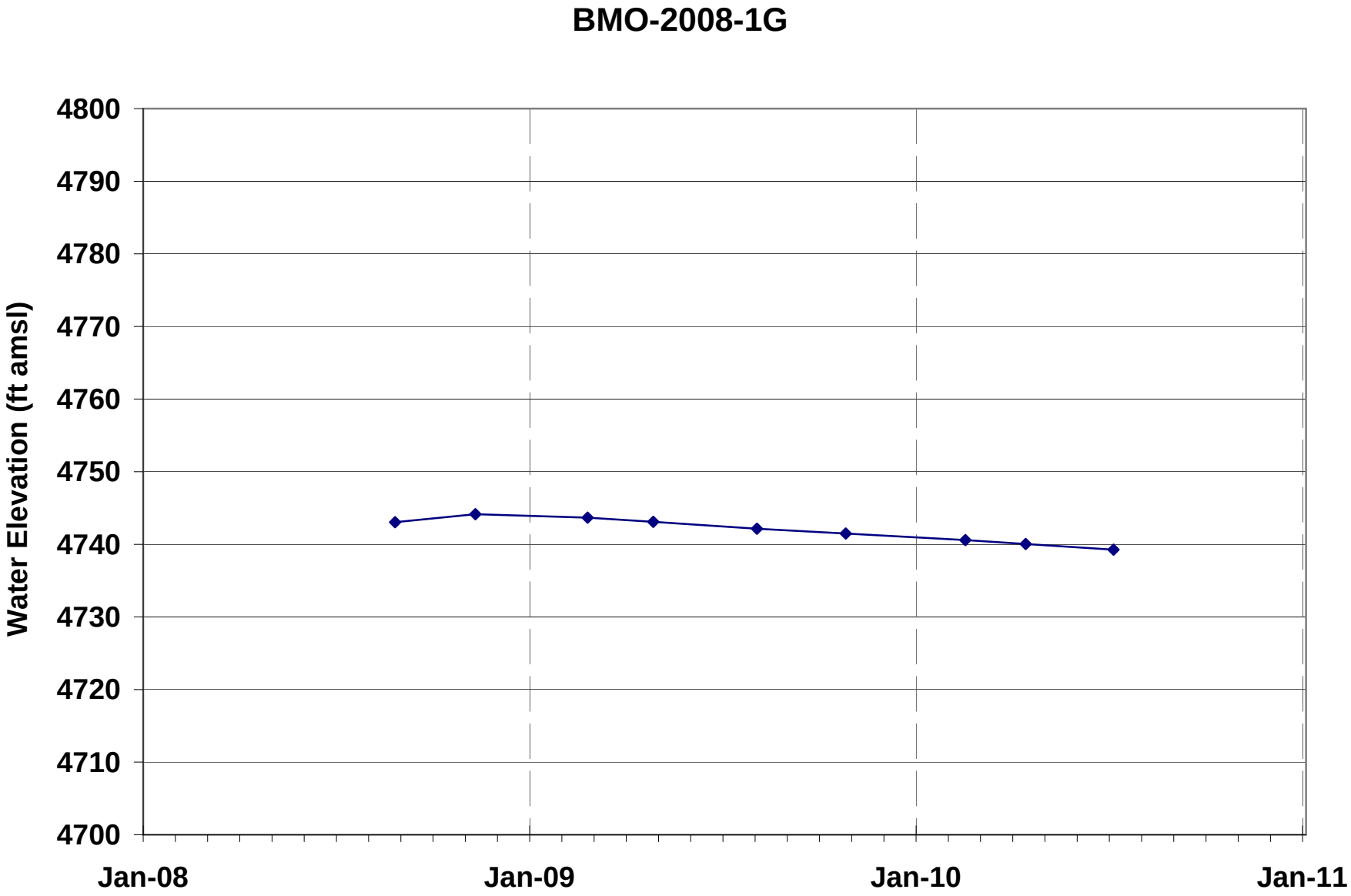
BMO-2008-1G
Water Elevation (ft amsl)
4800
4790
4780
4770
4760
4750
4740
4730
4720
4710
4700
Jan-08
Jan-09
Jan-10
Jan-11

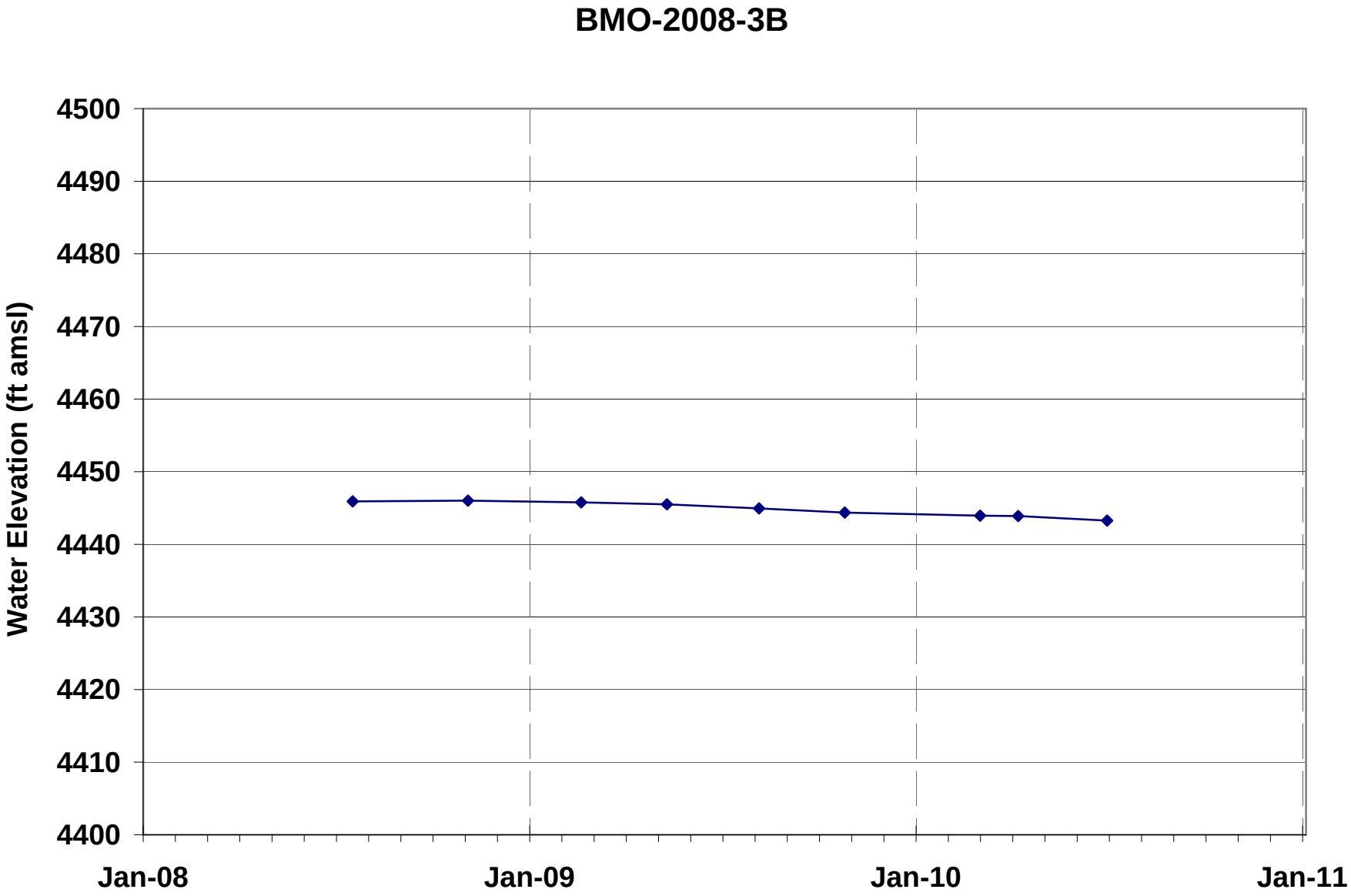
BMO-2008-3B
Water Elevation (ft amsl)
4500
4490
4480
4470
4460
4450
4440
4430
4420
4410
4400
Jan-08
Jan-09
Jan-10
Jan-11

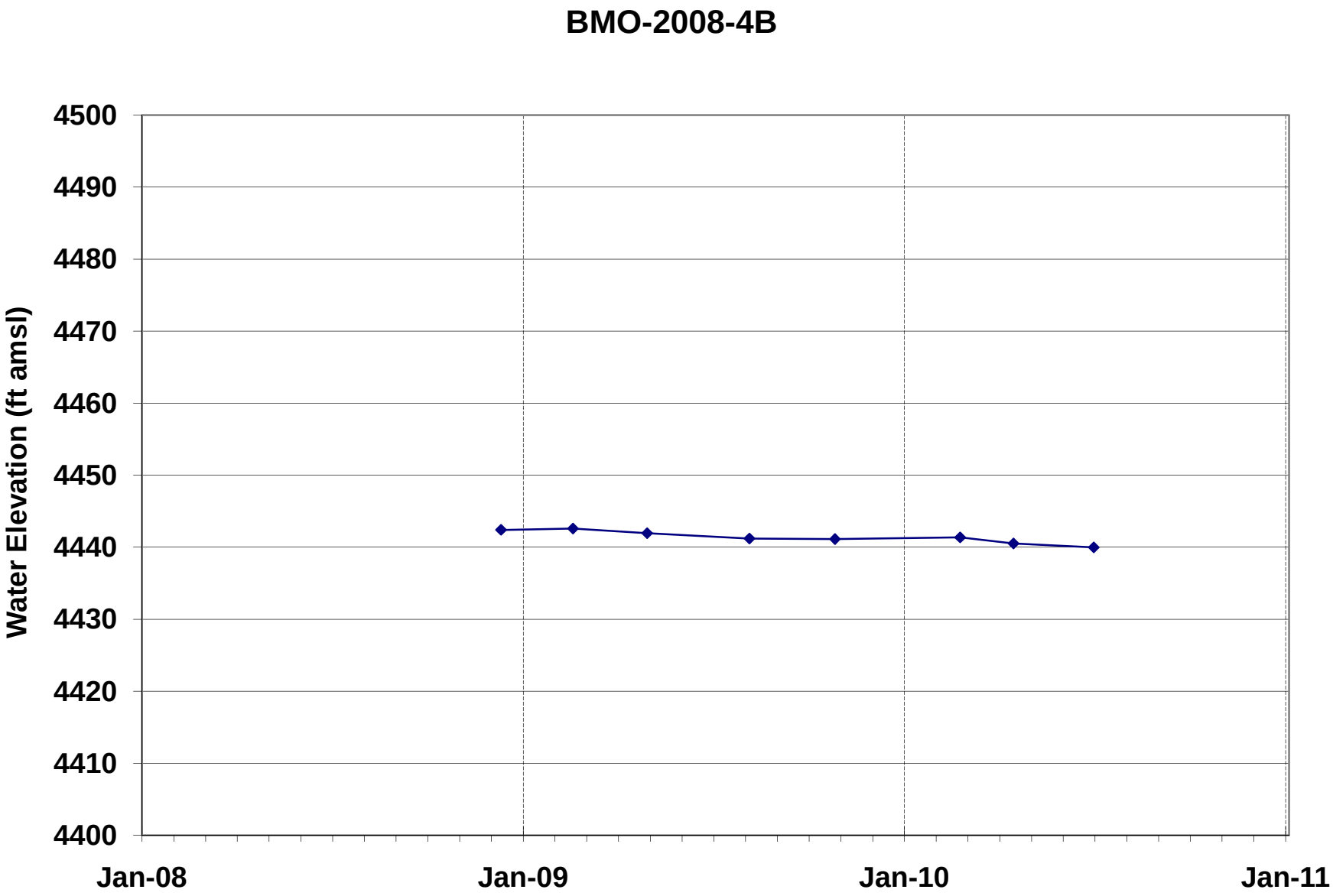
BMO-2008-4B
Water Elevation (ft amsl)
4500
4490
4480
4470
4460
4450
4440
4430
4420
4410
4400
Jan-08
Jan-09
Jan-10
Jan-11

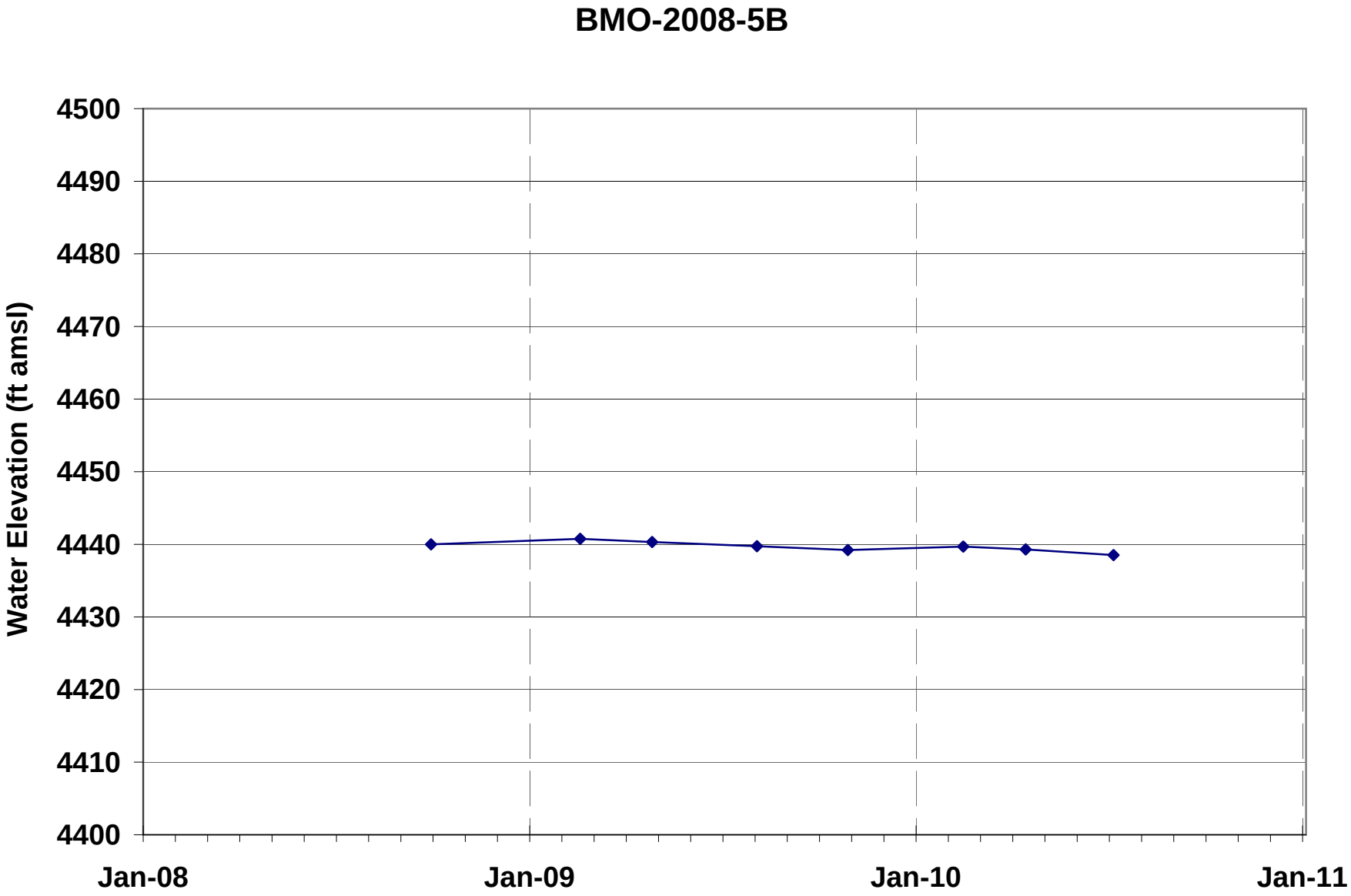
BMO-2008-5B
Water Elevation (ft amsl)
4500
4490
4480
4470
4460
4450
4440
4430
4420
4410
4400
Jan-08
Jan-09
Jan-10
Jan-11

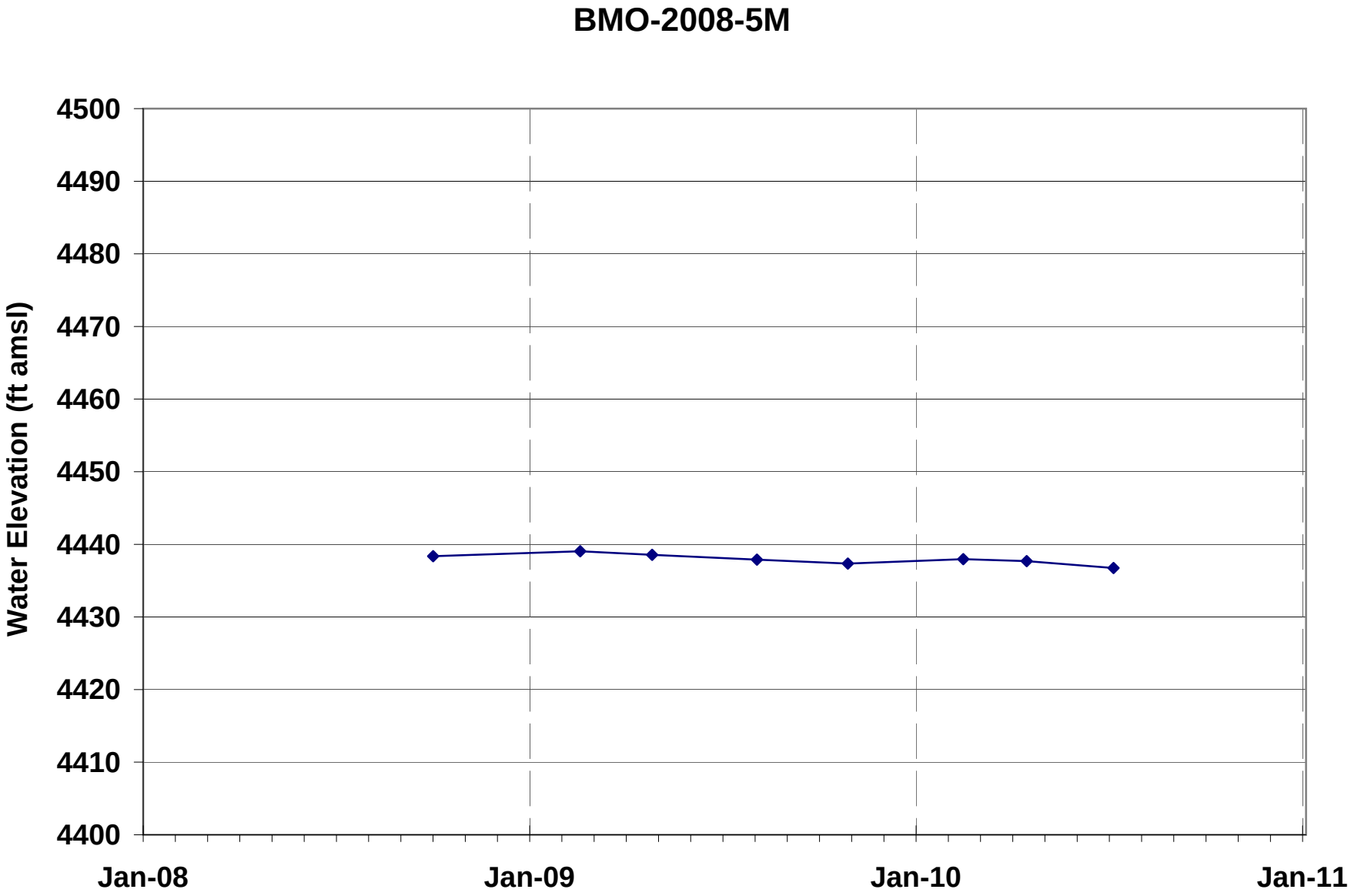
BMO-2008-5M
Water Elevation (ft amsl)
4500
4490
4480
4470
4460
4450
4440
4430
4420
4410
4400
Jan-08
Jan-09
Jan-10
Jan-11

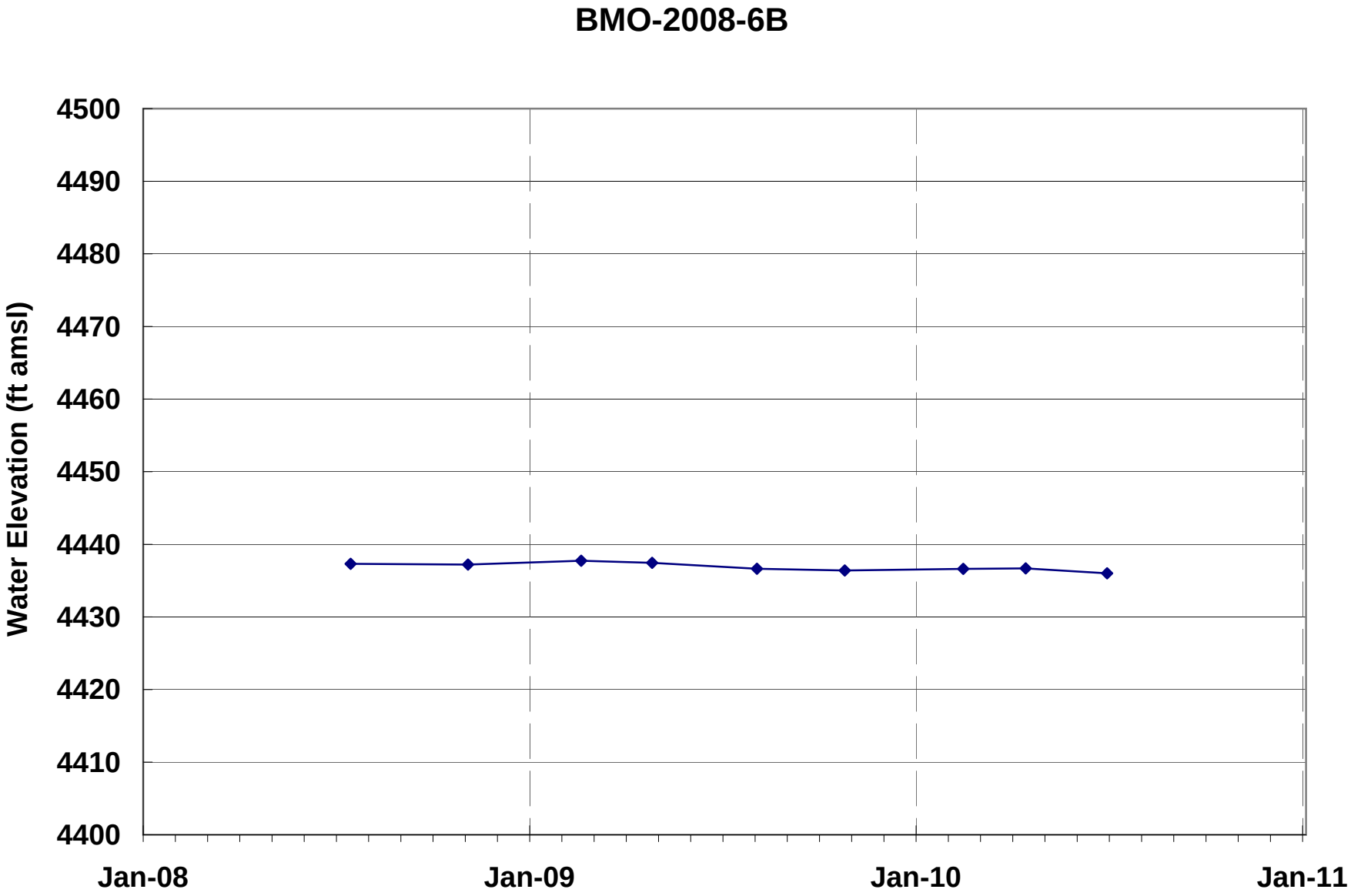
BMO-2008-6B
Water Elevation (ft amsl)
4500
4490
4480
4470
4460
4450
4440
4430
4420
4410
4400
Jan-08
Jan-09
Jan-10
Jan-11

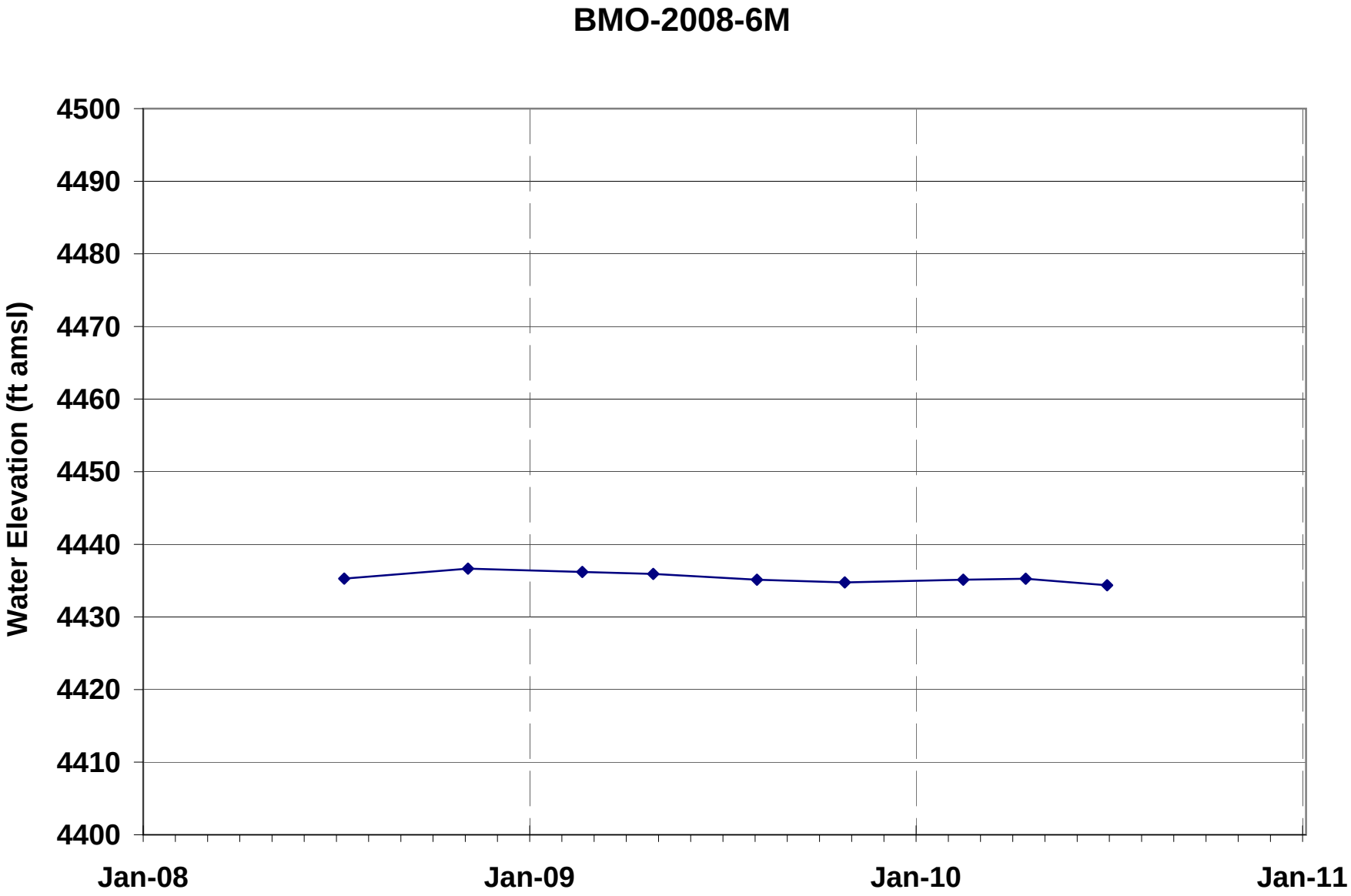
BMO-2008-6M
Water Elevation (ft amsl)
4500
4490
4480
4470
4460
4450
4440
4430
4420
4410
4400
Jan-08
Jan-09
Jan-10
Jan-11

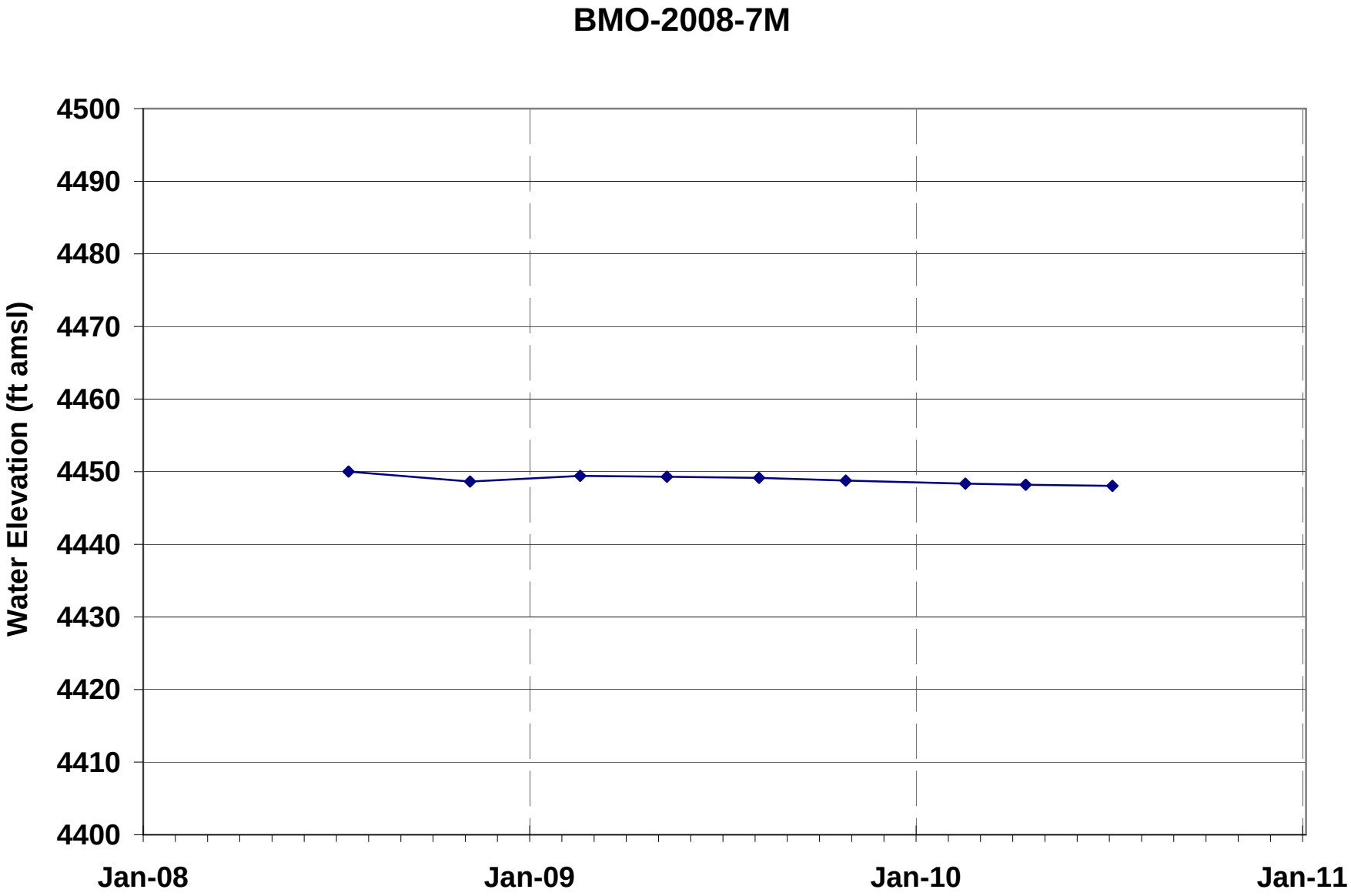
BMO-2008-7M
Water Elevation (ft amsl)
4500
4490
4480
4470
4460
4450
4440
4430
4420
4410
4400
Jan-08
Jan-09
Jan-10
Jan-11

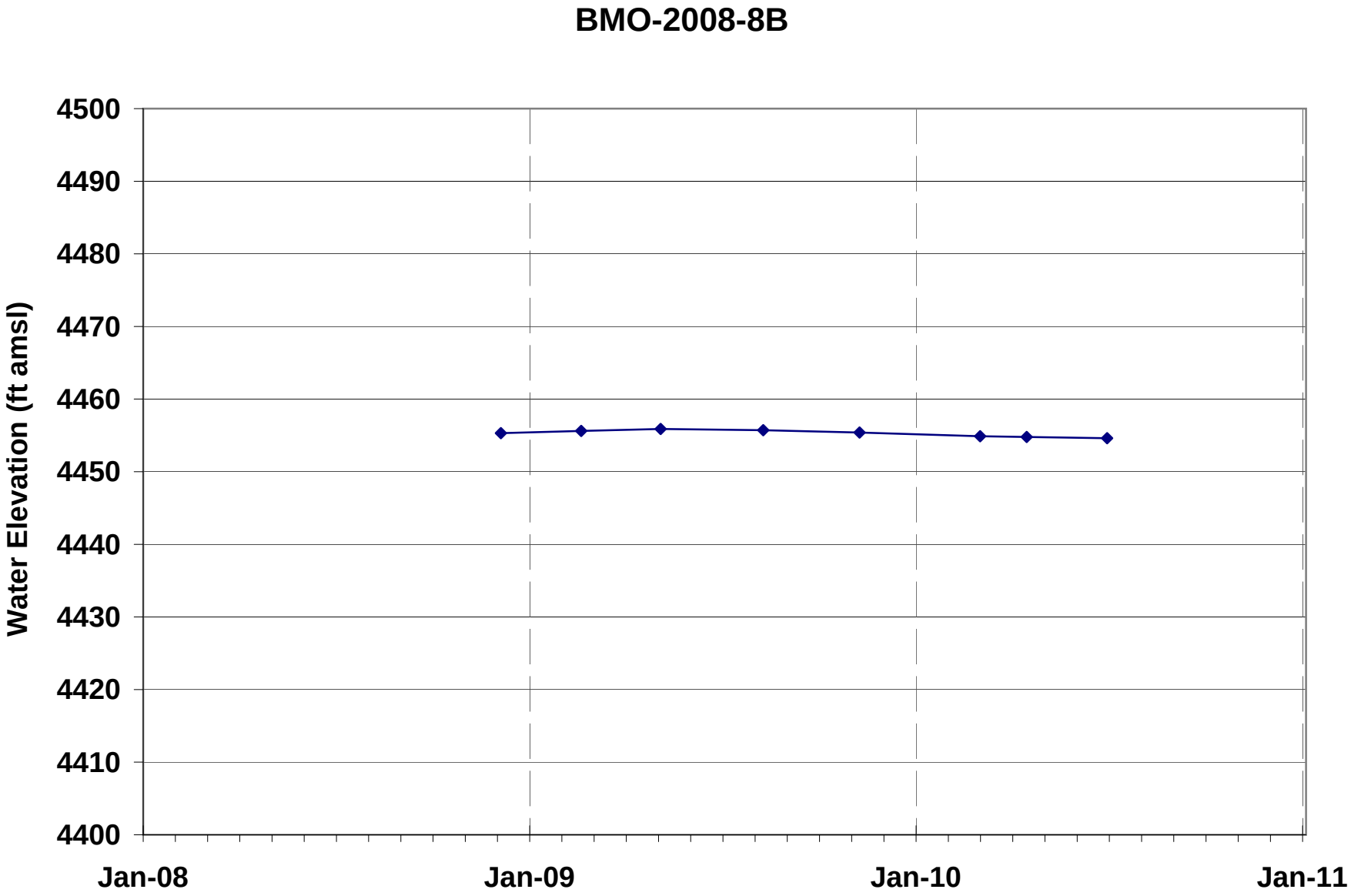
BMO-2008-8B
Water Elevation (ft amsl)
4500
4490
4480
4470
4460
4450
4440
4430
4420
4410
4400
Jan-08
Jan-09
Jan-10
Jan-11

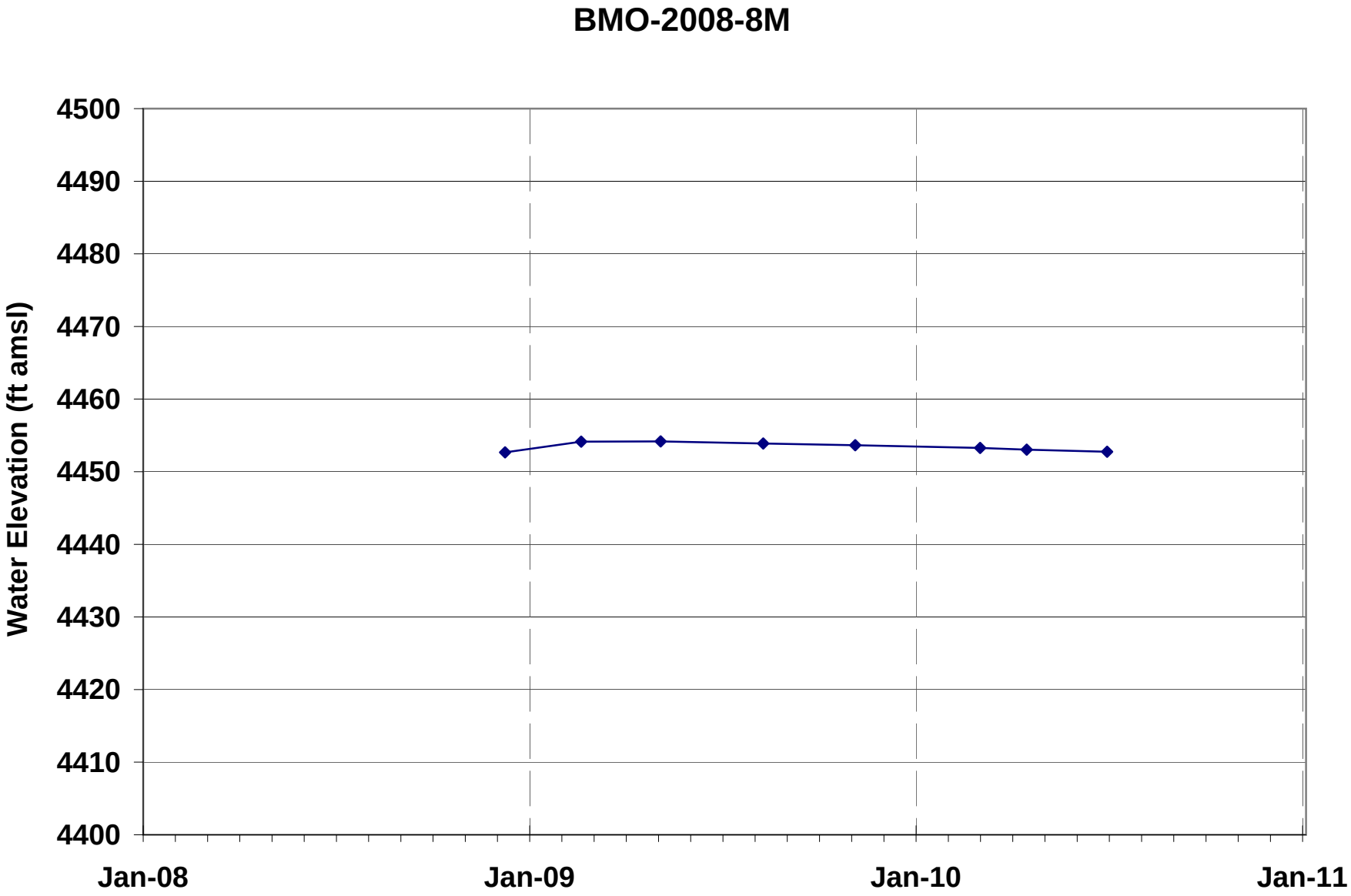
BMO-2008-8M
Water Elevation (ft amsl)
4500
4490
4480
4470
4460
4450
4440
4430
4420
4410
4400
Jan-08
Jan-09
Jan-10
Jan-11

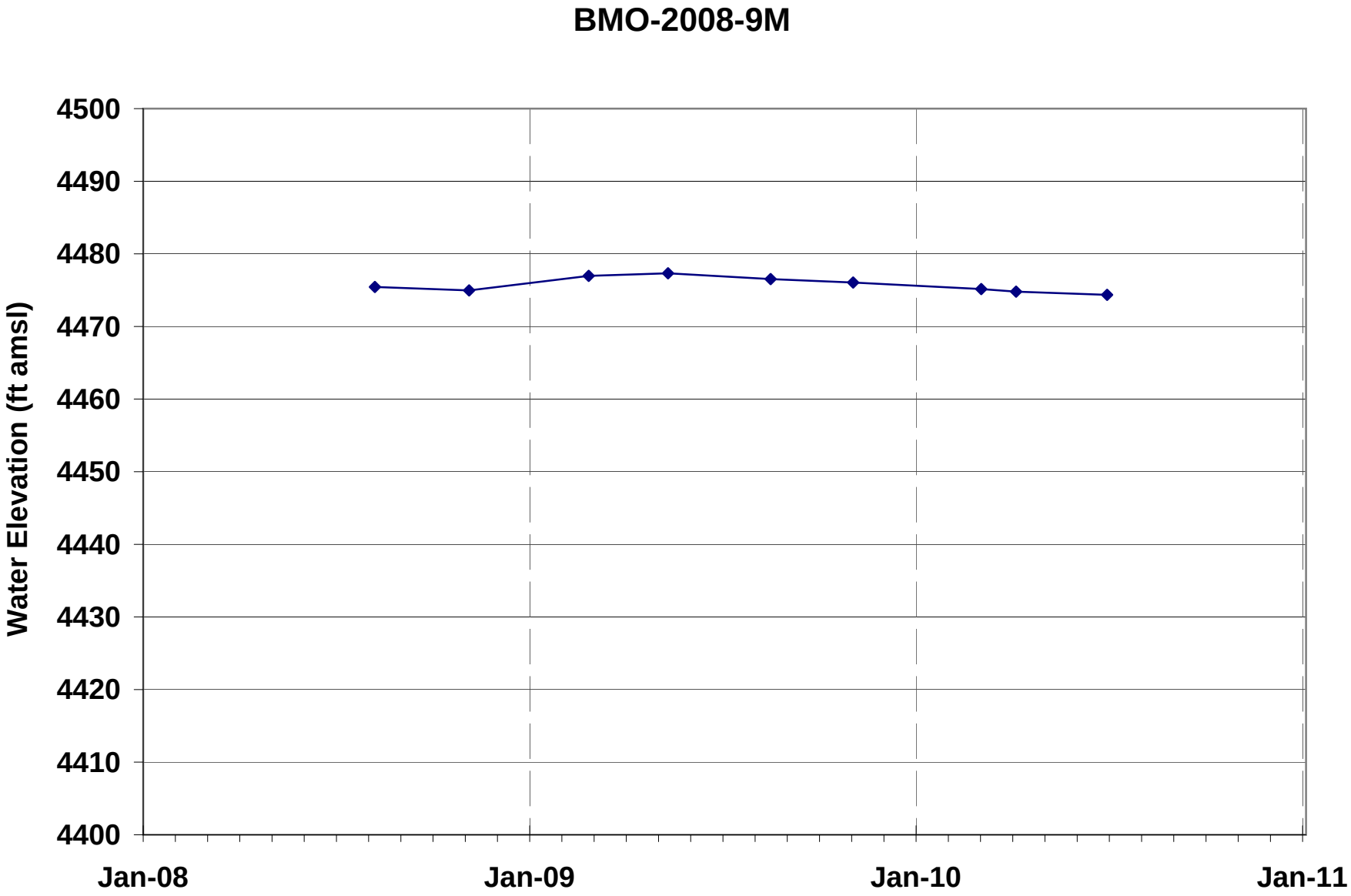
BMO-2008-9M
Water Elevation (ft amsl)
4500
4490
4480
4470
4460
4450
4440
4430
4420
4410
4400
Jan-08
Jan-09
Jan-10
Jan-11

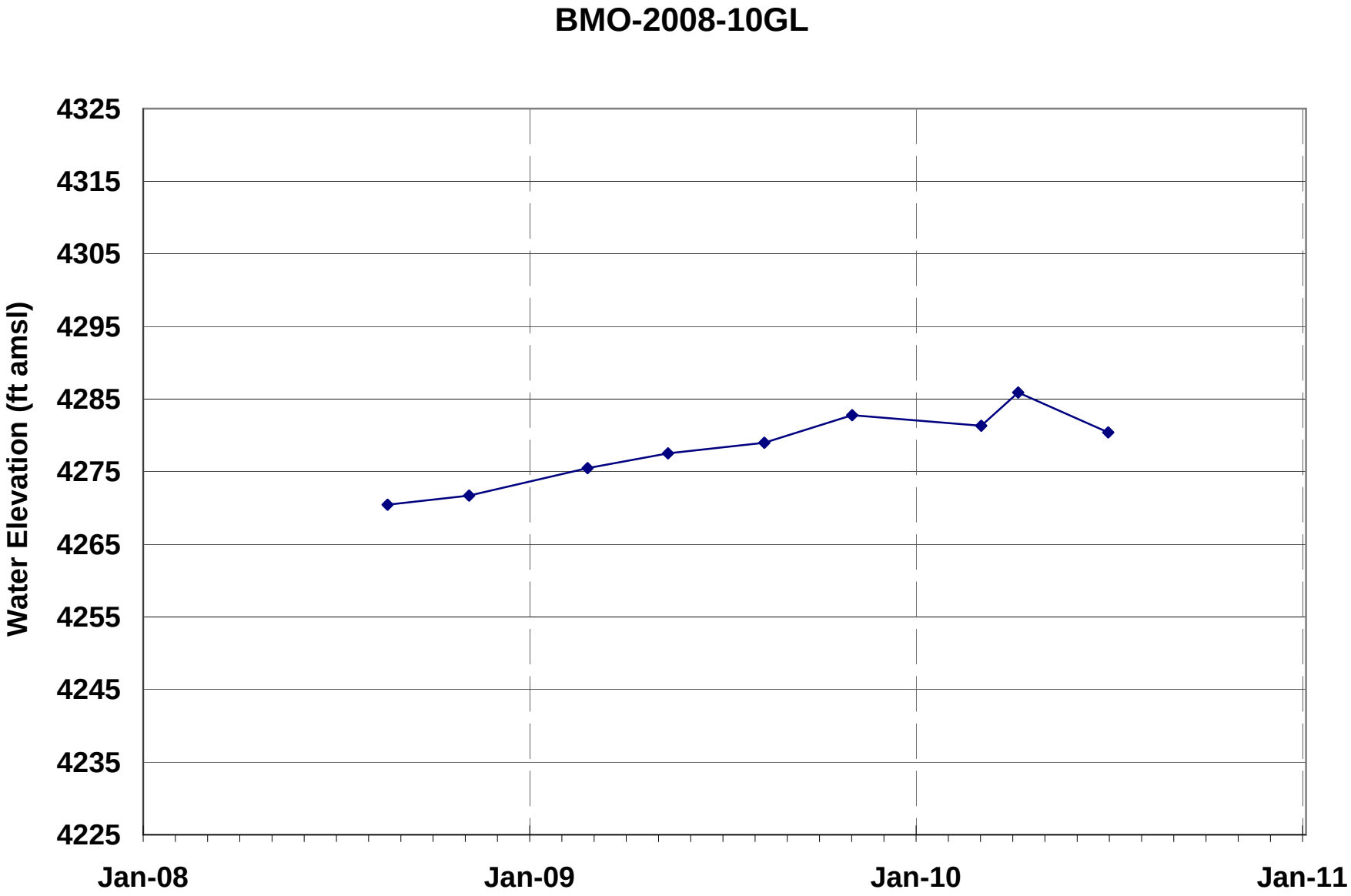
BMO-2008-10GL
Water Elevation (ft amsl)
4325
4315
4305
4295
4285
4275
4265
4255
4245
4235
4225
Jan-08
Jan-09
Jan-10
Jan-11

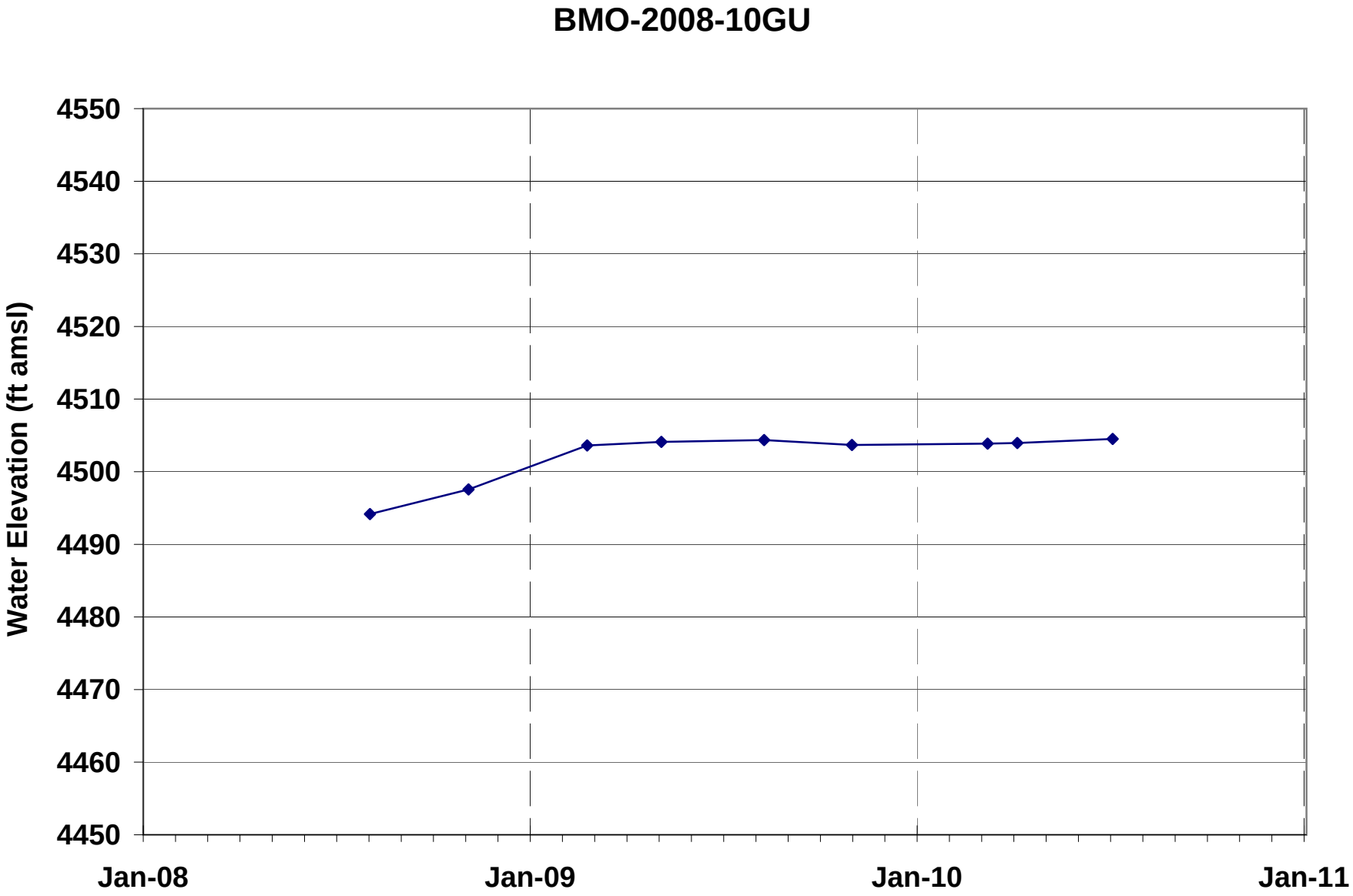
BMO-2008-10GU
Water Elevation (ft amsl)
4550
4540
4530
4520
4510
4500
4490
4480
4470
4460
4450
Jan-08
Jan-09
Jan-10
Jan-11

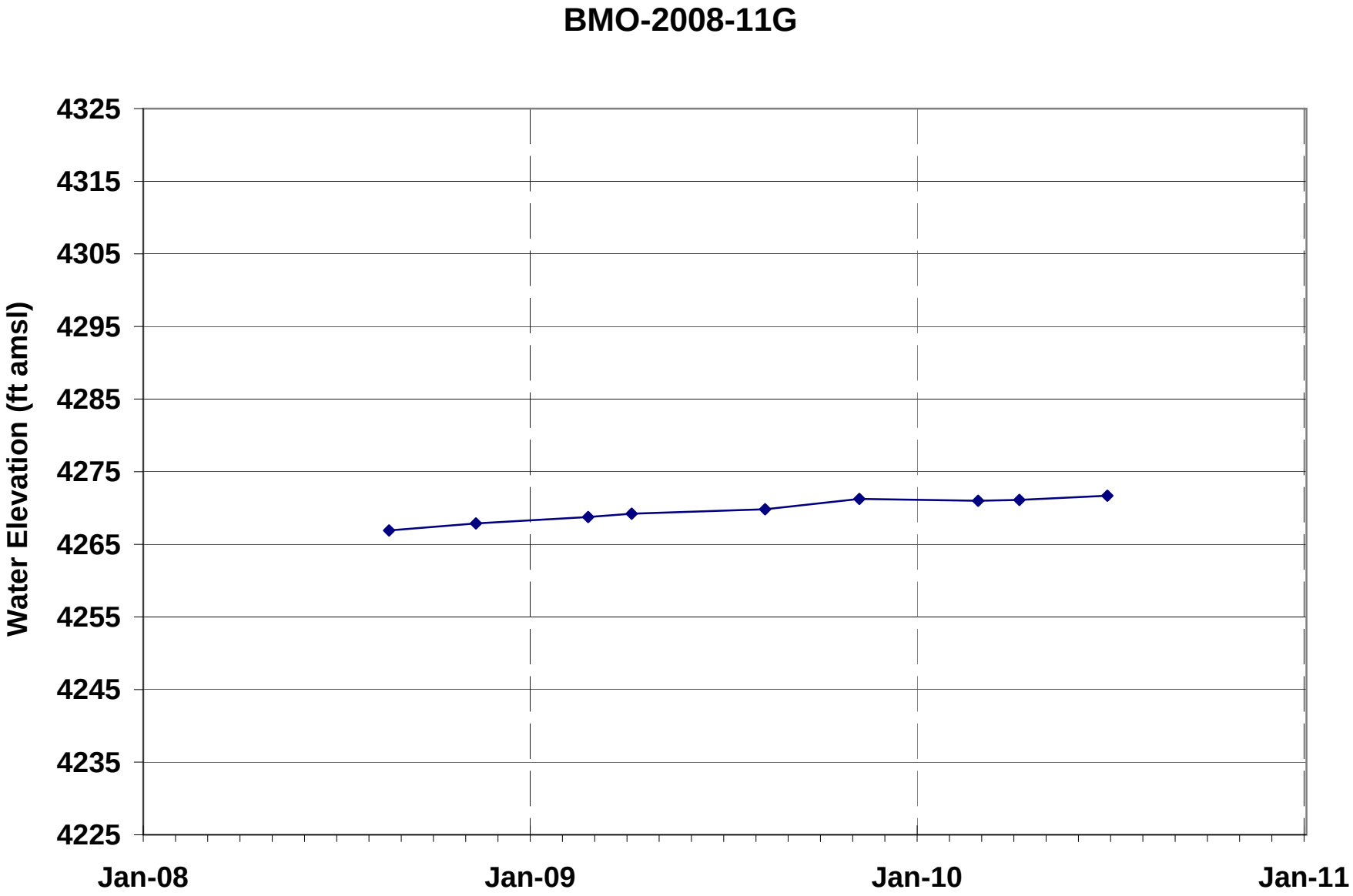
BMO-2008-11G
Water Elevation (ft amsl)
4325
4315
4305
4295
4285
4275
4265
4255
4245
4235
4225
Jan-08
Jan-09
Jan-10
Jan-11

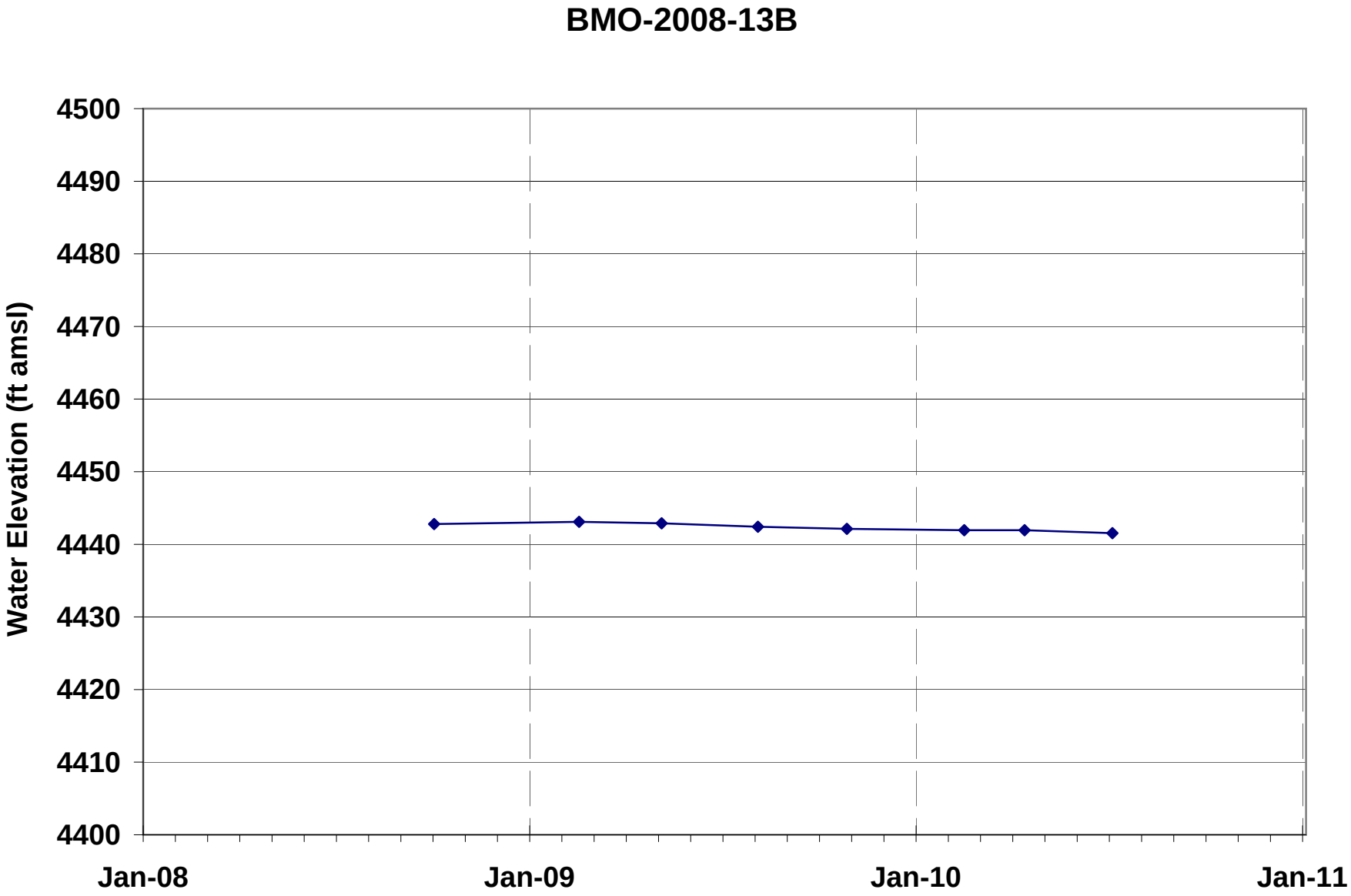
BMO-2008-13B
Water Elevation (ft amsl)
4500
4490
4480
4470
4460
4450
4440
4430
4420
4410
4400
Jan-08
Jan-09
Jan-10
Jan-11

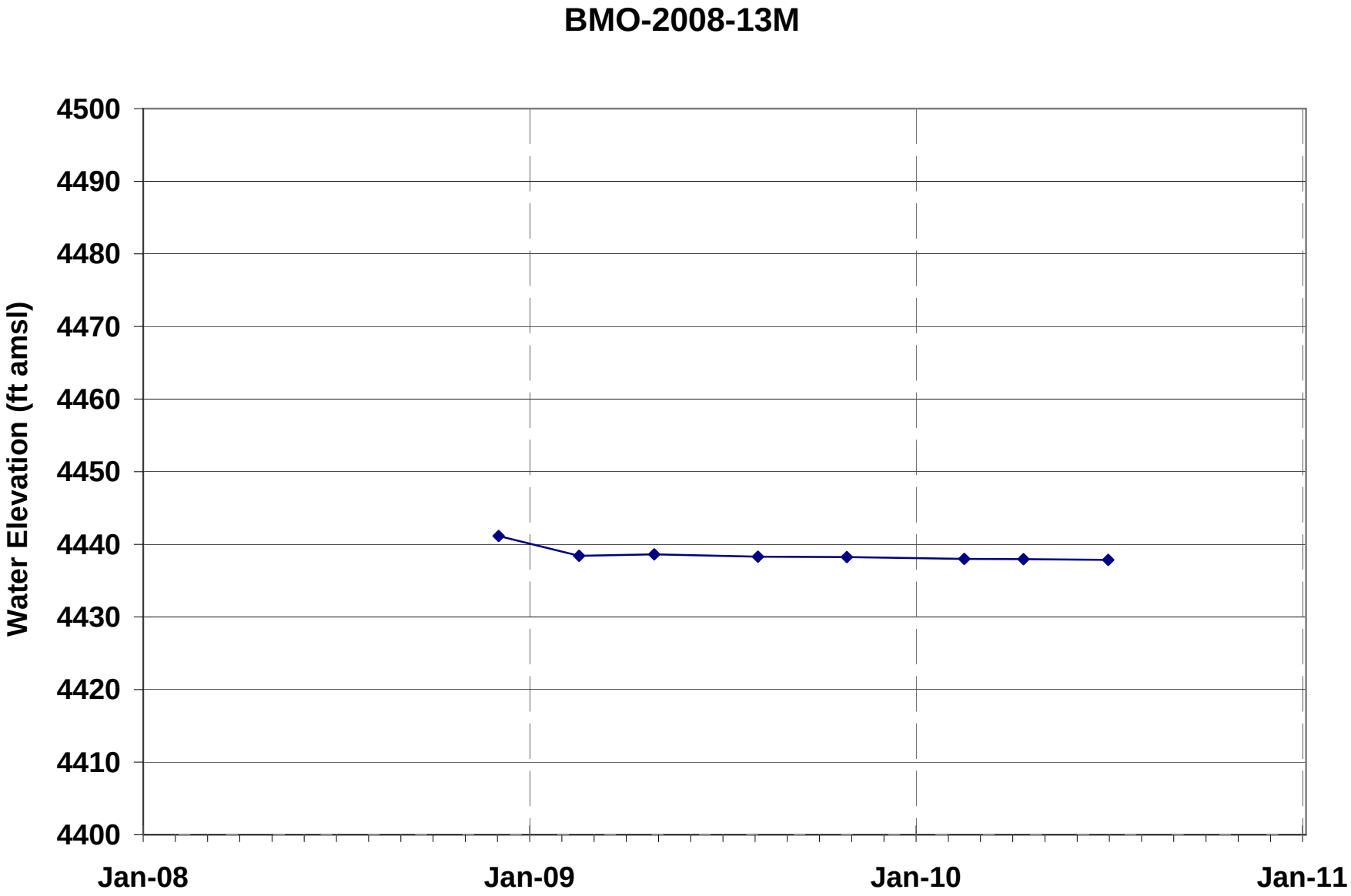
BMO-2008-13M
Water Elevation (ft amsl)
4500
4490
4480
4470
4460
4450
4440
4430
4420
4410
4400
Jan-08
Jan-09
Jan-10
Jan-11

BULLARD

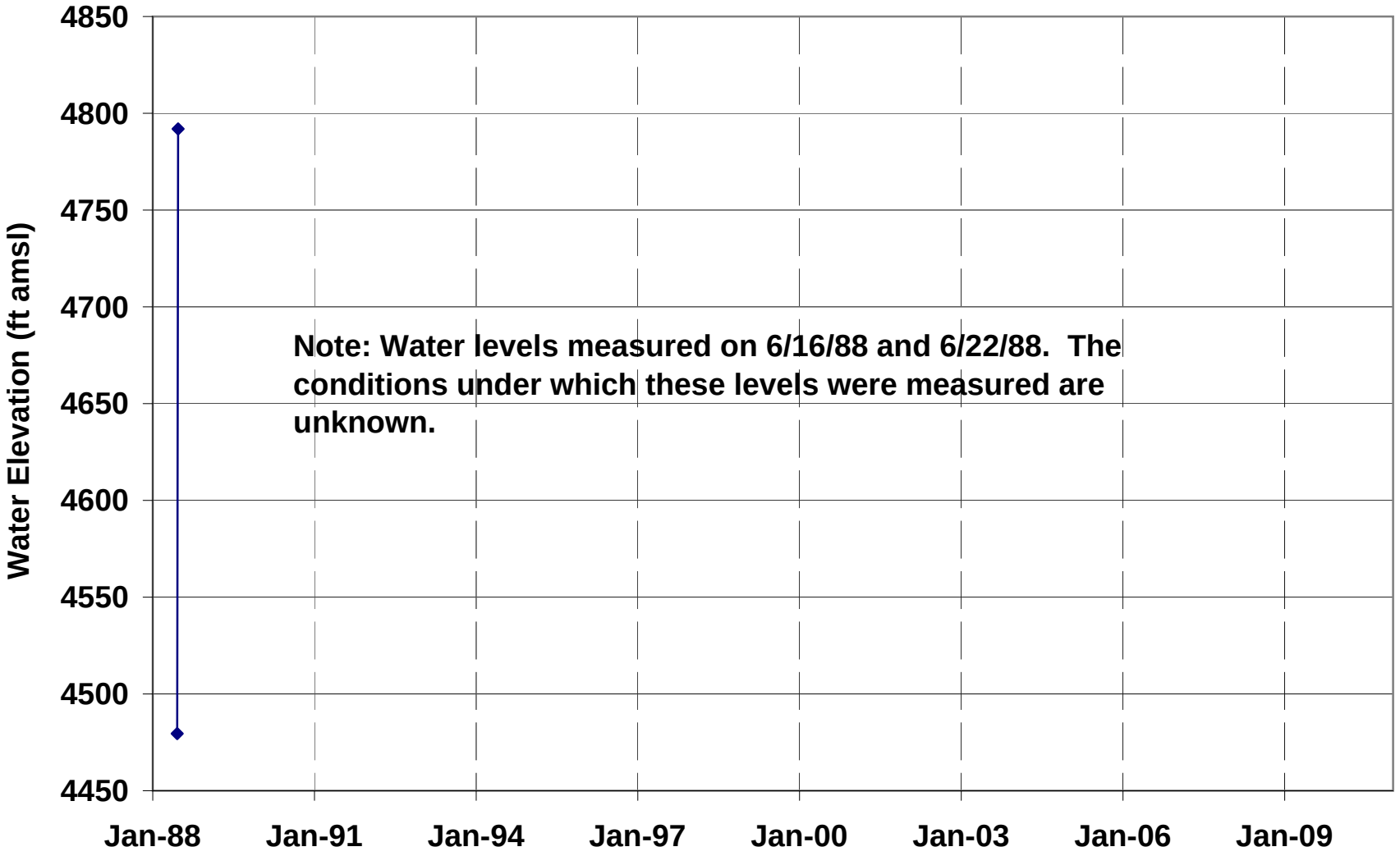
4850
4800
4750
4700
4650
4600
4550
4500
4450
Water Elevation (ft amsl)
Jan-88
Jan-91
Jan-94
Jan-97
Jan-00
Jan-03
Jan-06
Jan-09
Note: Water levels measured on 6/16/88 and 6/22/88. The conditions under which these levels were measured are unknown.

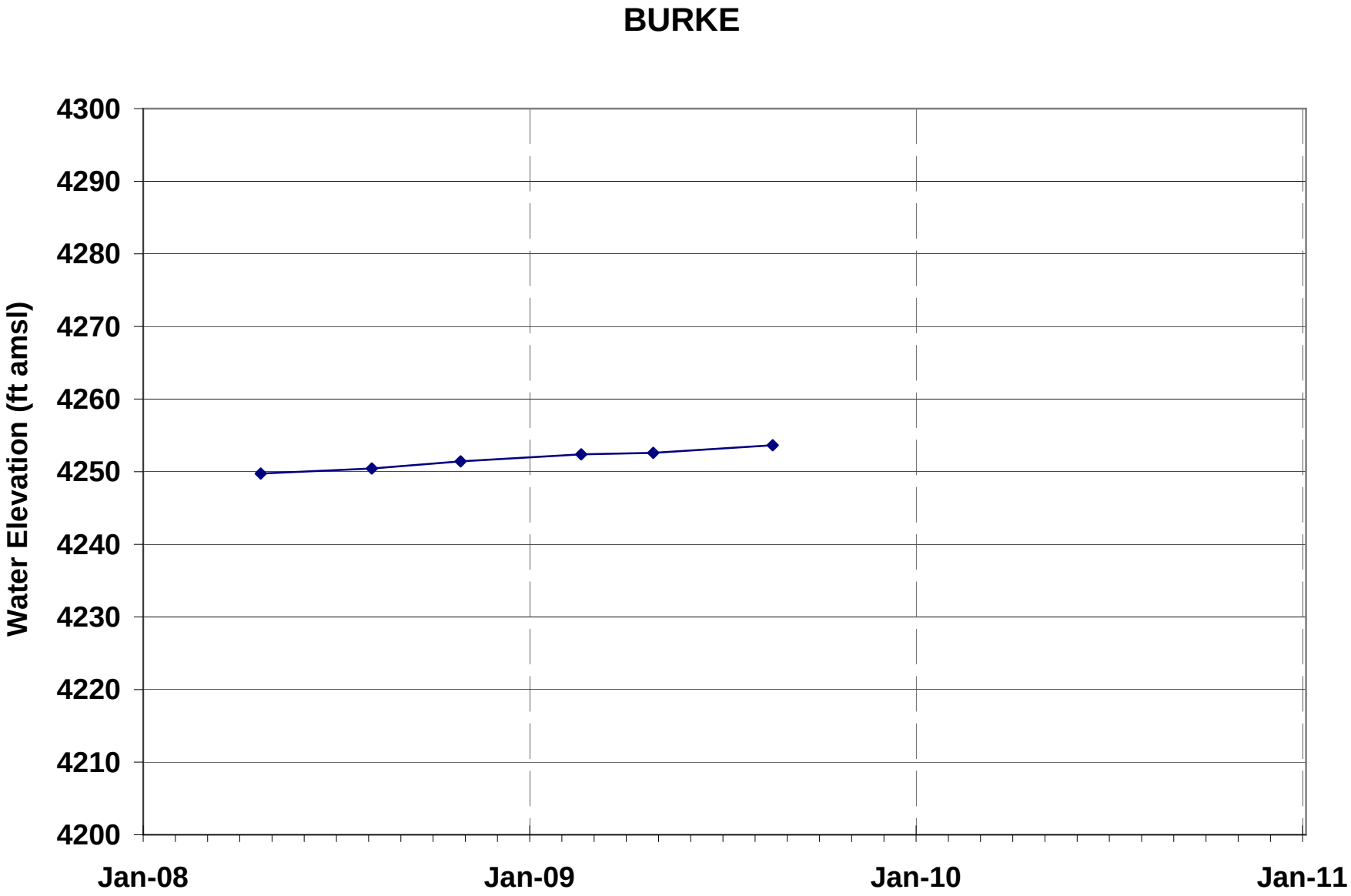
BURKE
Water Elevation (ft amsl)
4300
4290
4280
4270
4260
4250
4240
4230
4220
4210
4200
Jan-08
Jan-09
Jan-10
Jan-11

CAMPBELL

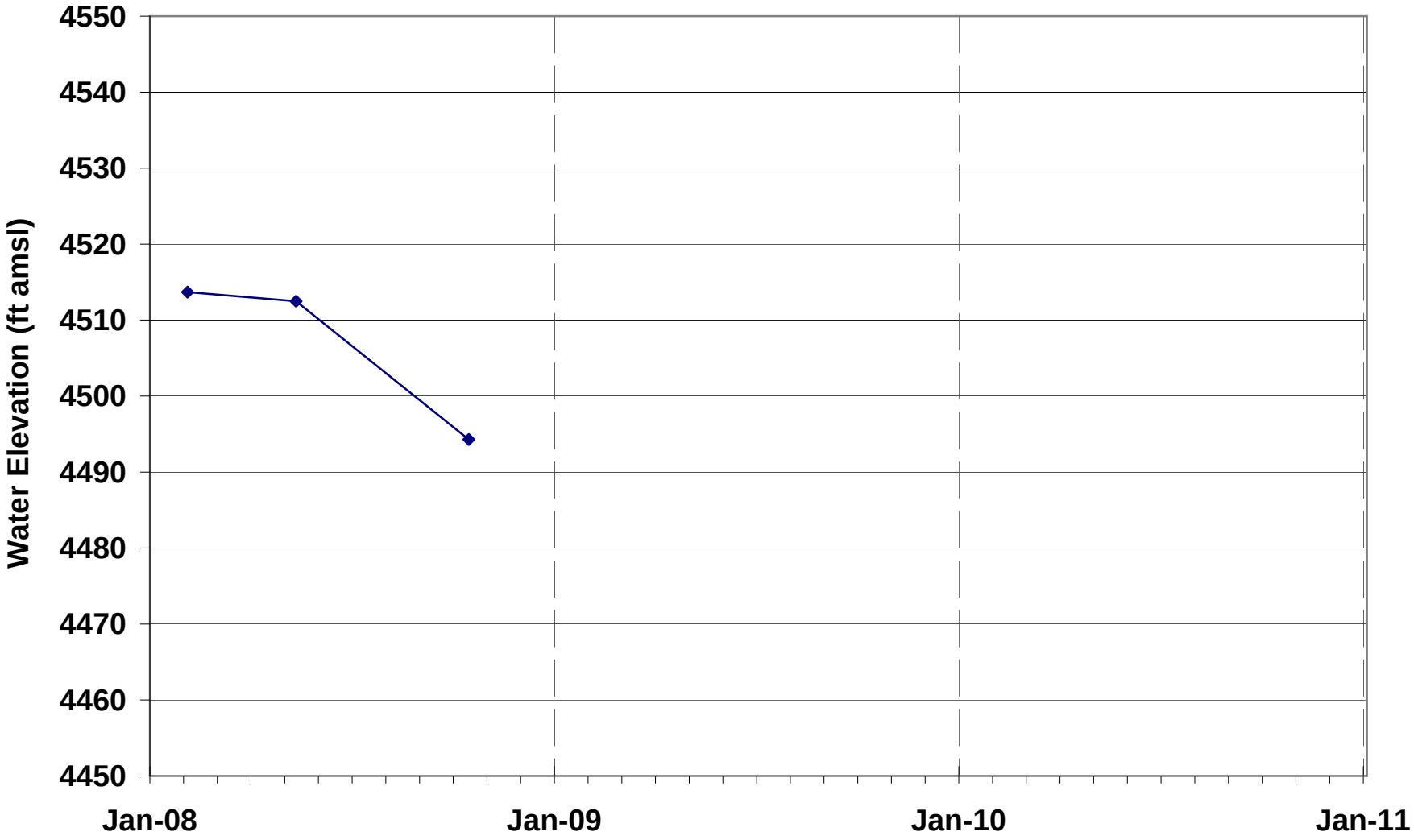
Water Elevation (ft amsl)
4550
4540
4530
4520
4510
4500
4490
4480
4470
4460
4450
Jan-08
Jan-09
Jan-10
Jan-11

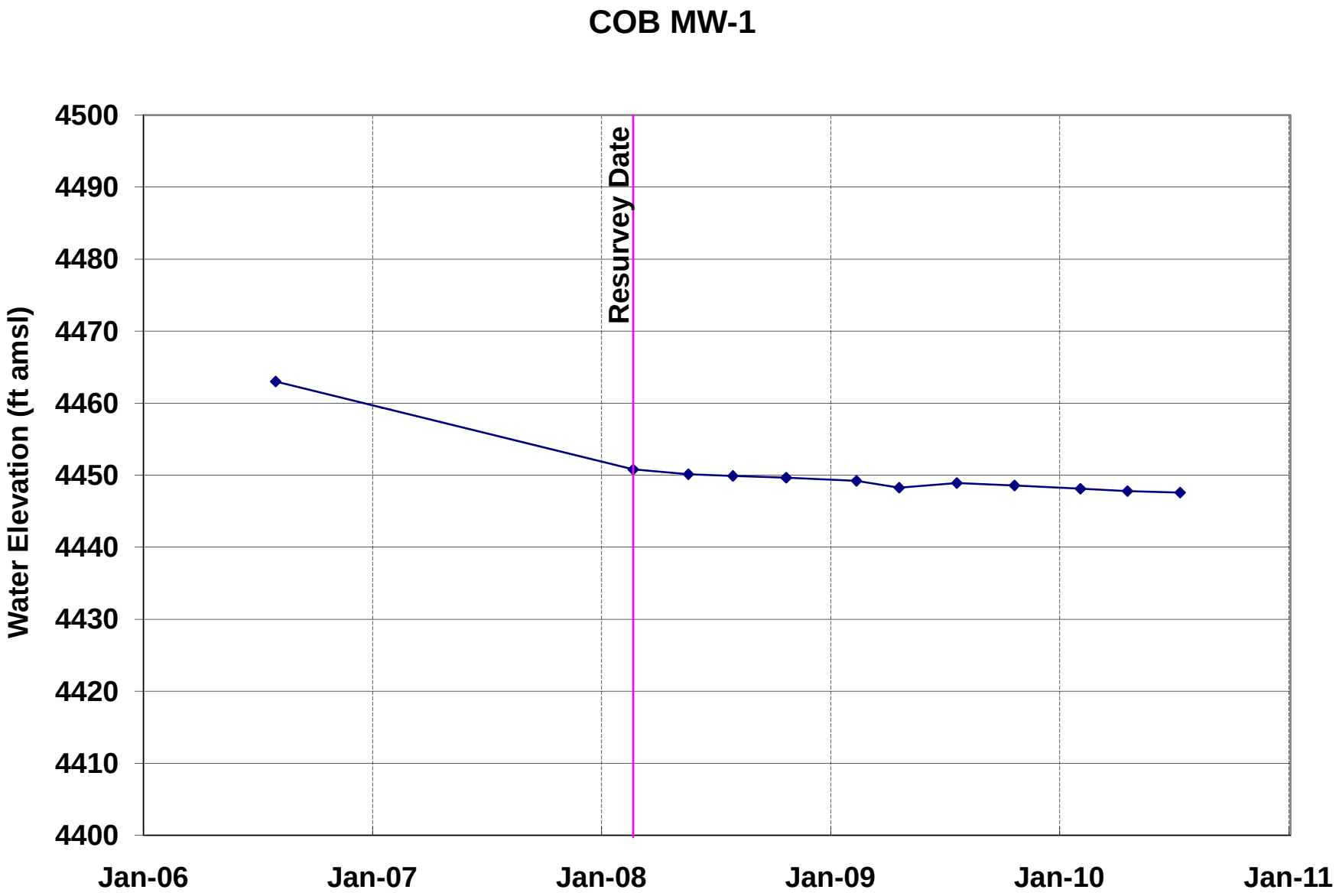
COB MW-1
Water Elevation (ft amsl)
4500
4490
4480
4470
4460
4450
4440
4430
4420
4410
4400
Resurvey Date
Jan-06
Jan-07
Jan-08
Jan-09
Jan-10
Jan-11

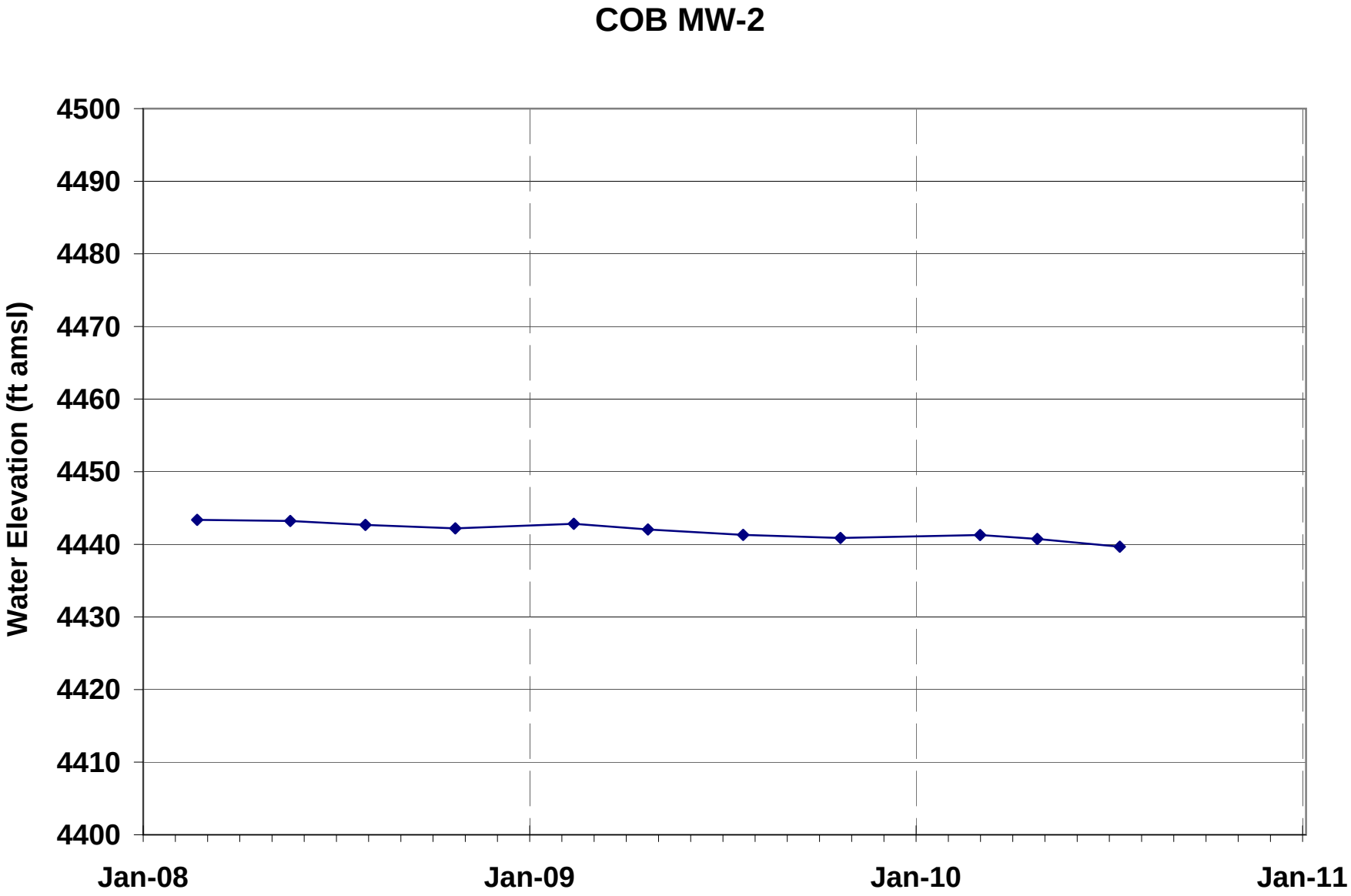
COB MW-2
Water Elevation (ft amsl)
4500
4490
4480
4470
4460
4450
4440
4430
4420
4410
4400
Jan-08
Jan-09
Jan-10
Jan-11

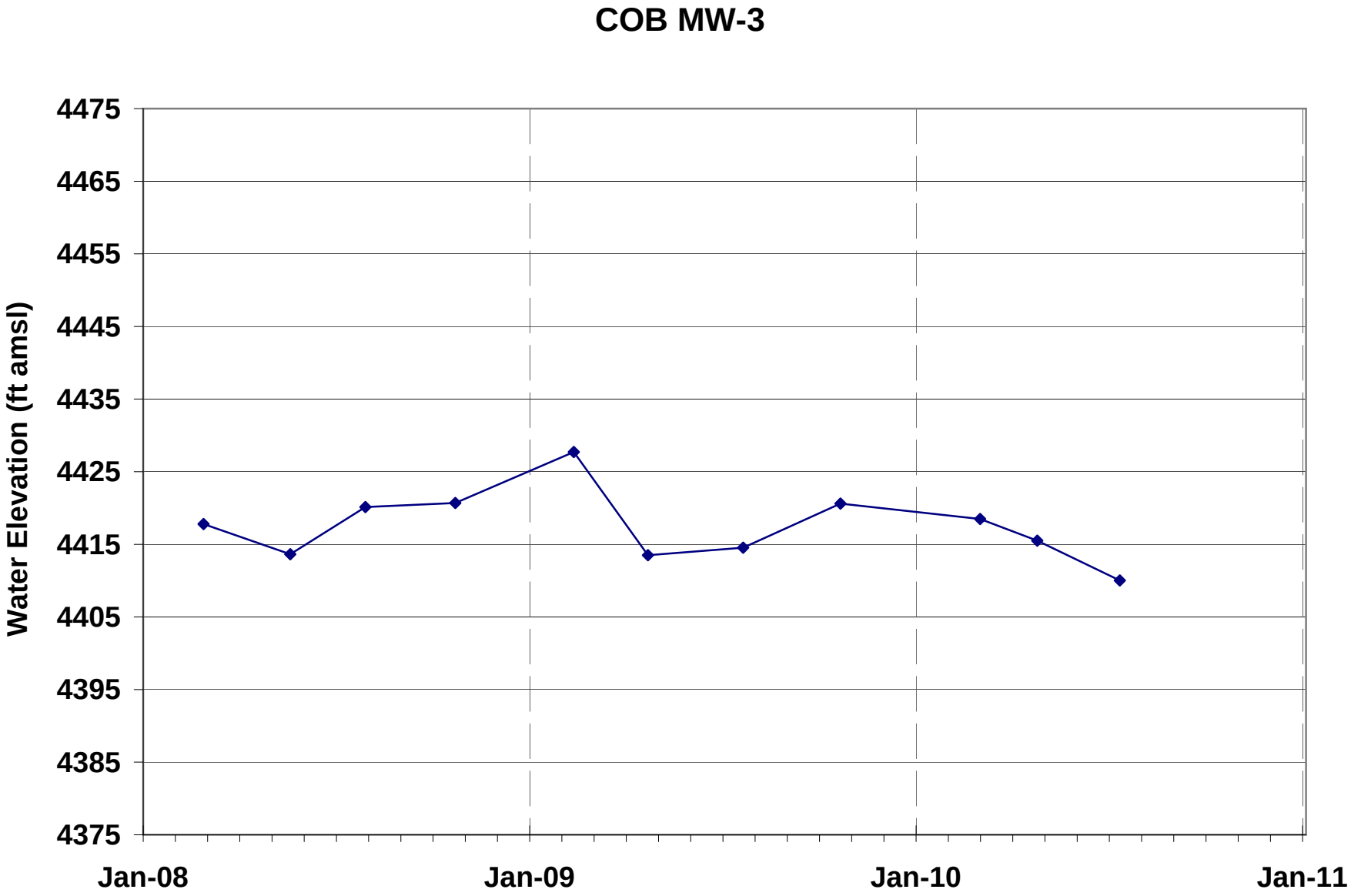
COB MW-3
Water Elevation (ft amsl)
4475
4465
4455
4445
4435
4425
4415
4405
4395
4385
4375
Jan-08
Jan-09
Jan-10
Jan-11

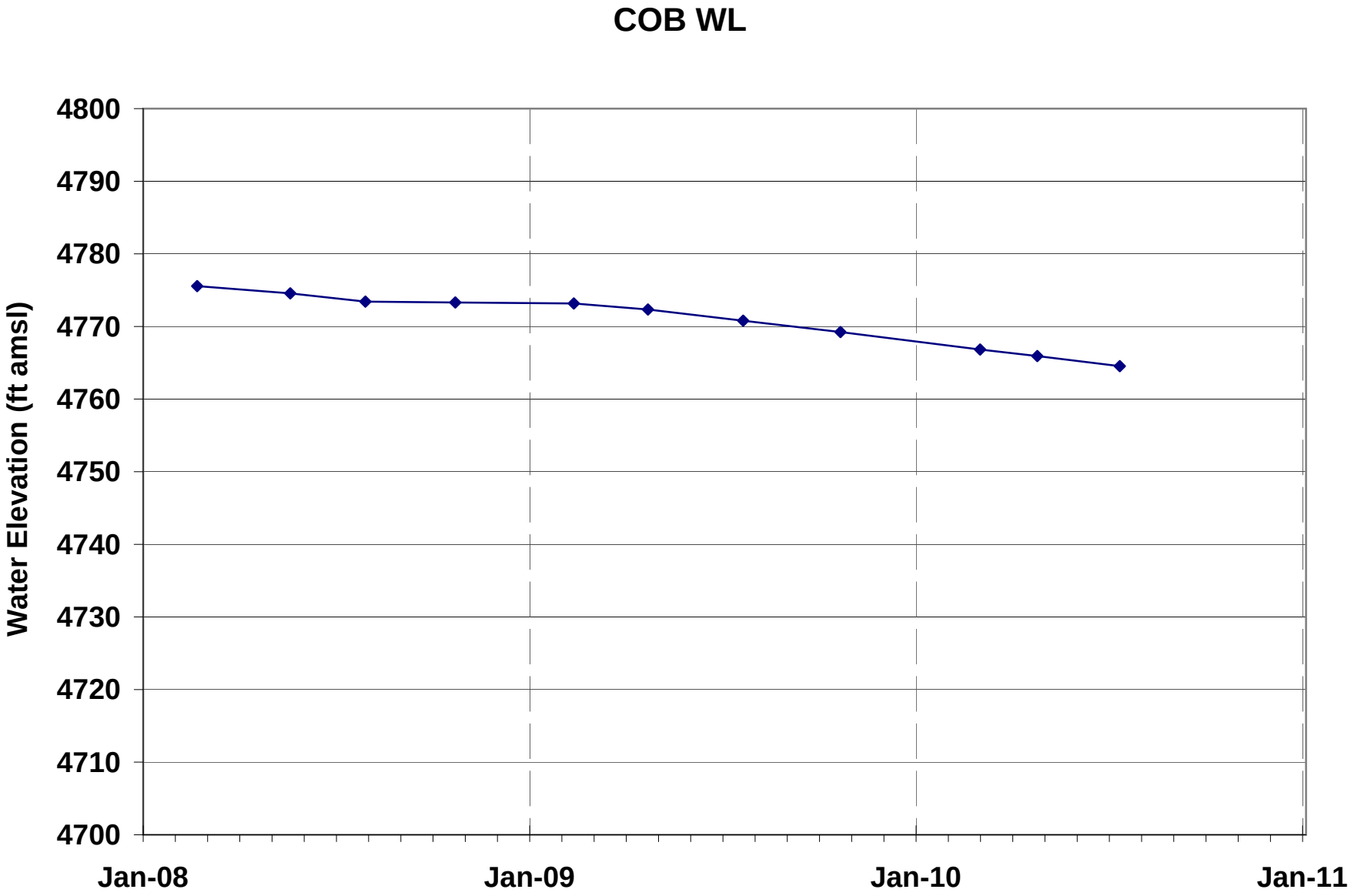
COB WL
Water Elevation (ft amsl)
4800
4790
4780
4770
4760
4750
4740
4730
4720
4710
4700
Jan-08
Jan-09
Jan-10
Jan-11

COLLINS

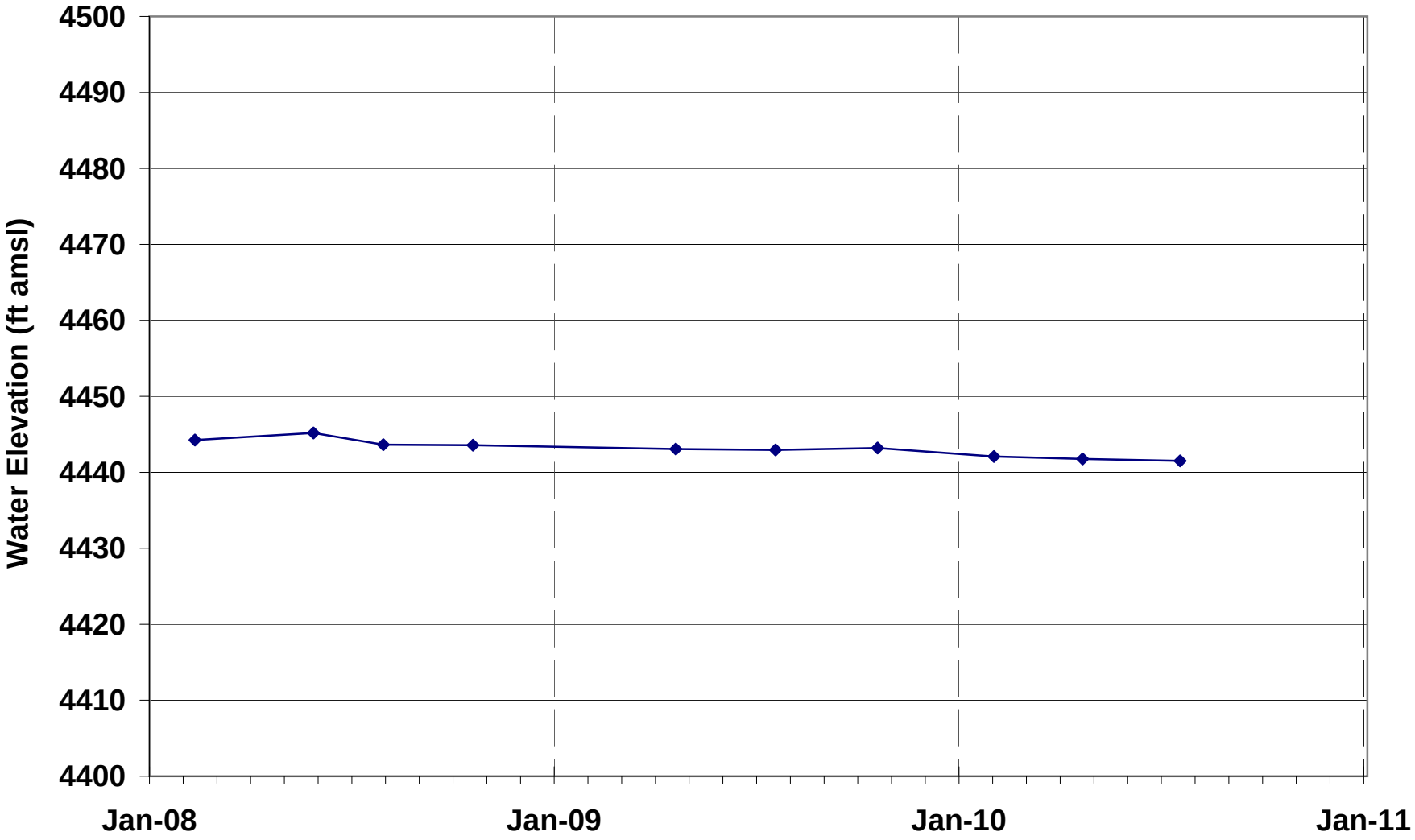
Water Elevation (ft amsl)
4500
4490
4480
4470
4460
4450
4440
4430
4420
4410
4400
Jan-08
Jan-09
Jan-10
Jan-11

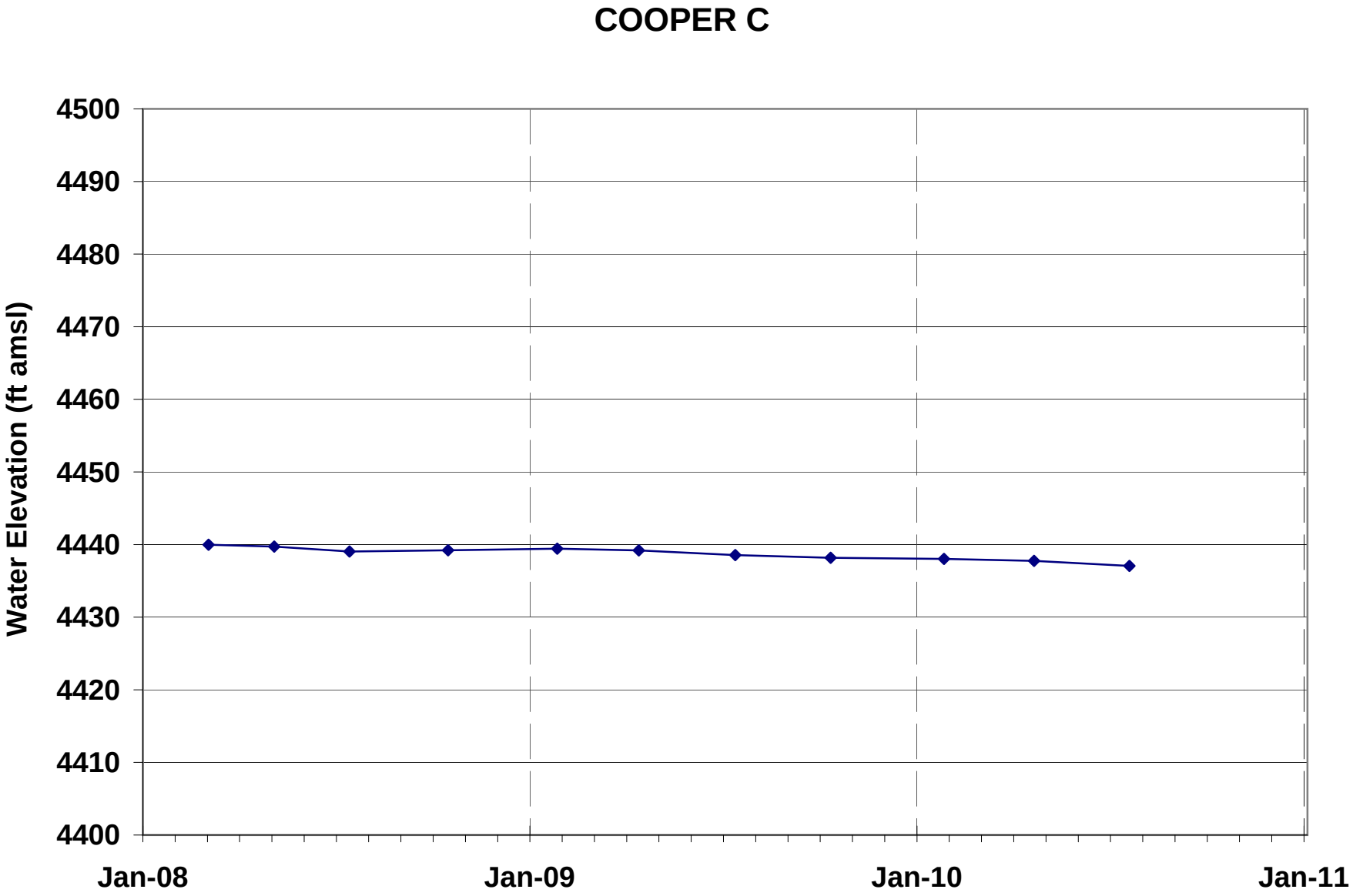
COOPER C
Water Elevation (ft amsl)
4500
4490
4480
4470
4460
4450
4440
4430
4420
4410
4400
Jan-08
Jan-09
Jan-10
Jan-11

DODSON

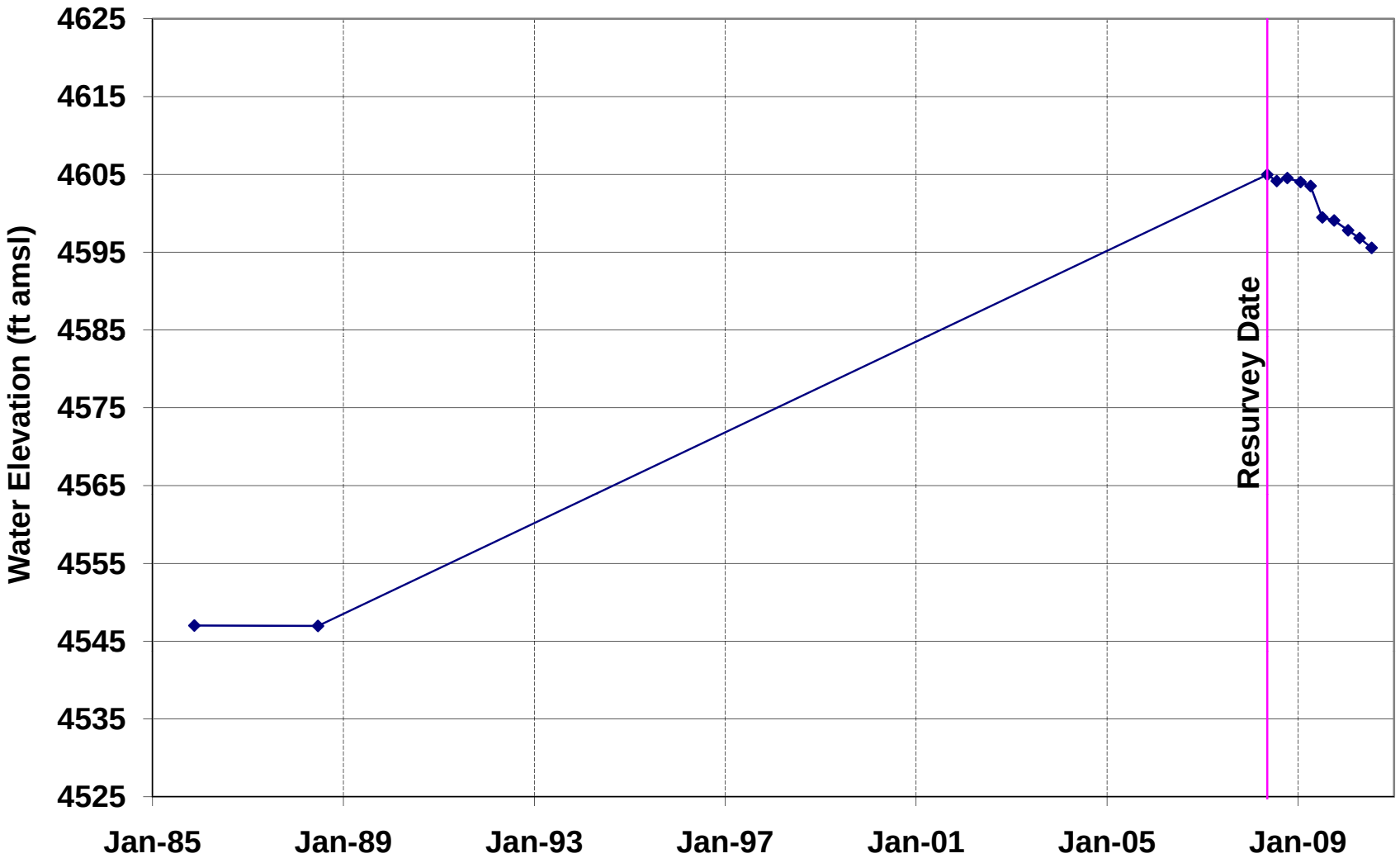
Water Elevation (ft amsl)
4625
4615
4605
4595
4585
4575
4565
4555
4545
4535
4525
Jan-85
Jan-89
Jan-93
Jan-97
Jan-01
Jan-05
Jan-09
Resurvey Date

DOUGLASS 791

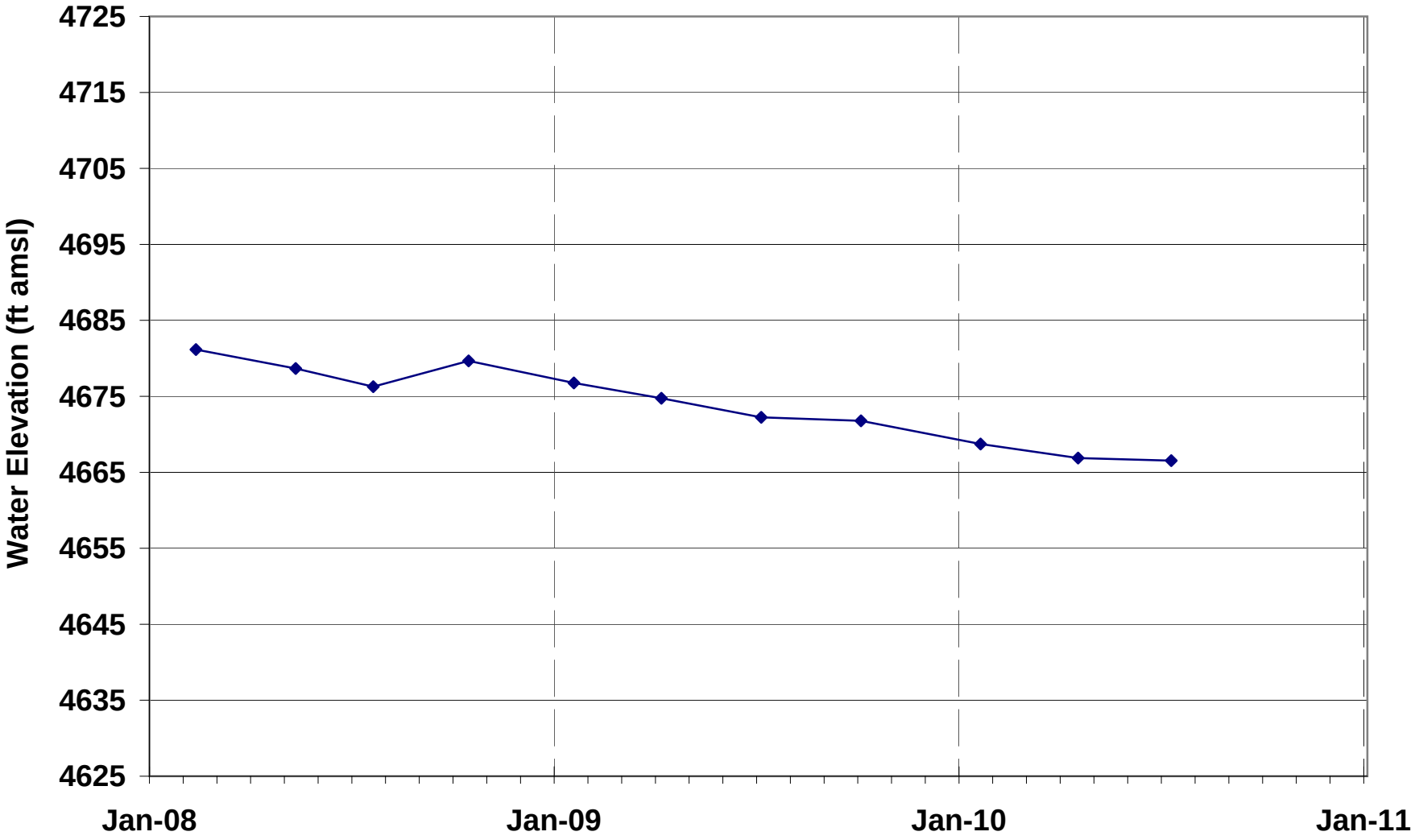

DOUGLASS 792

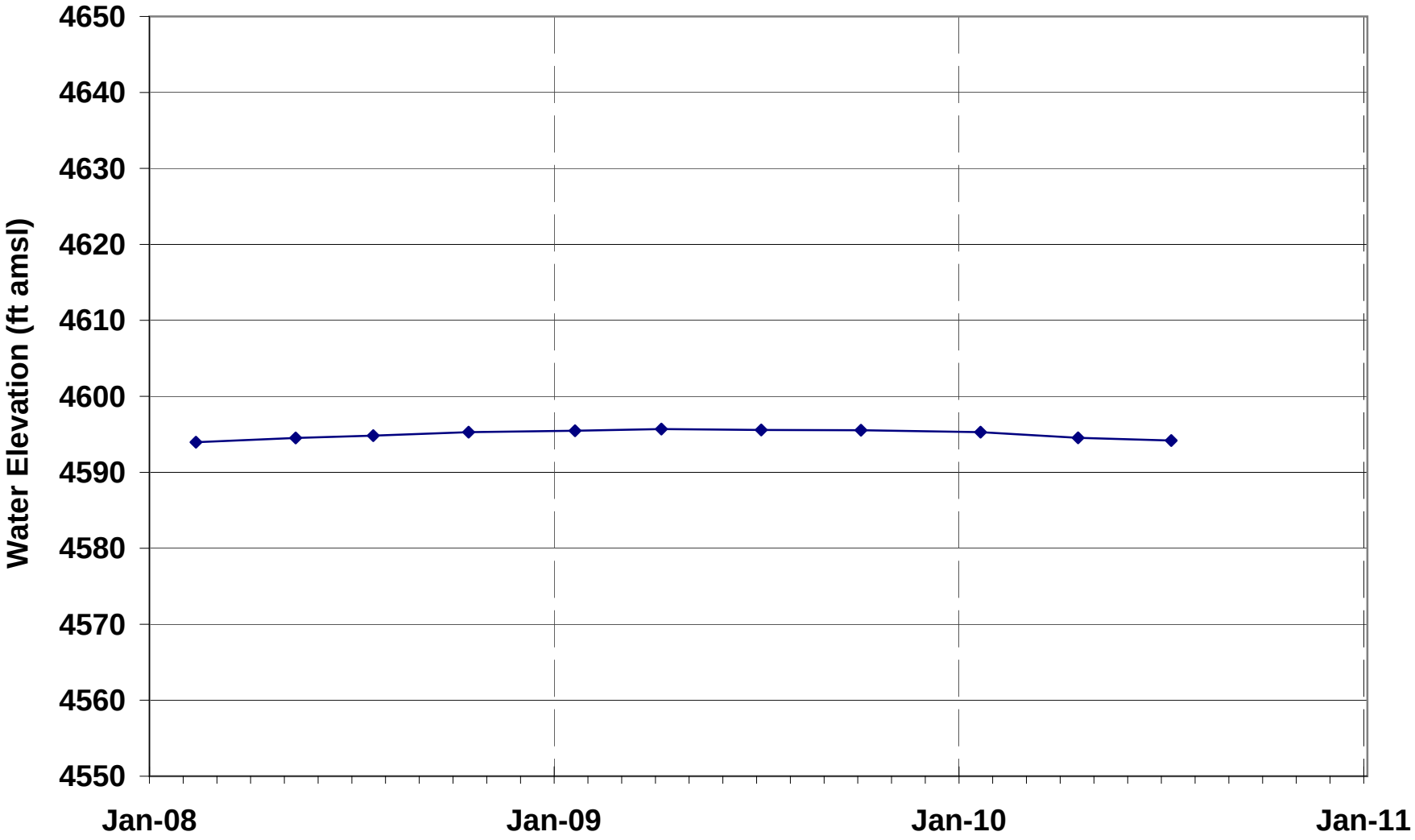

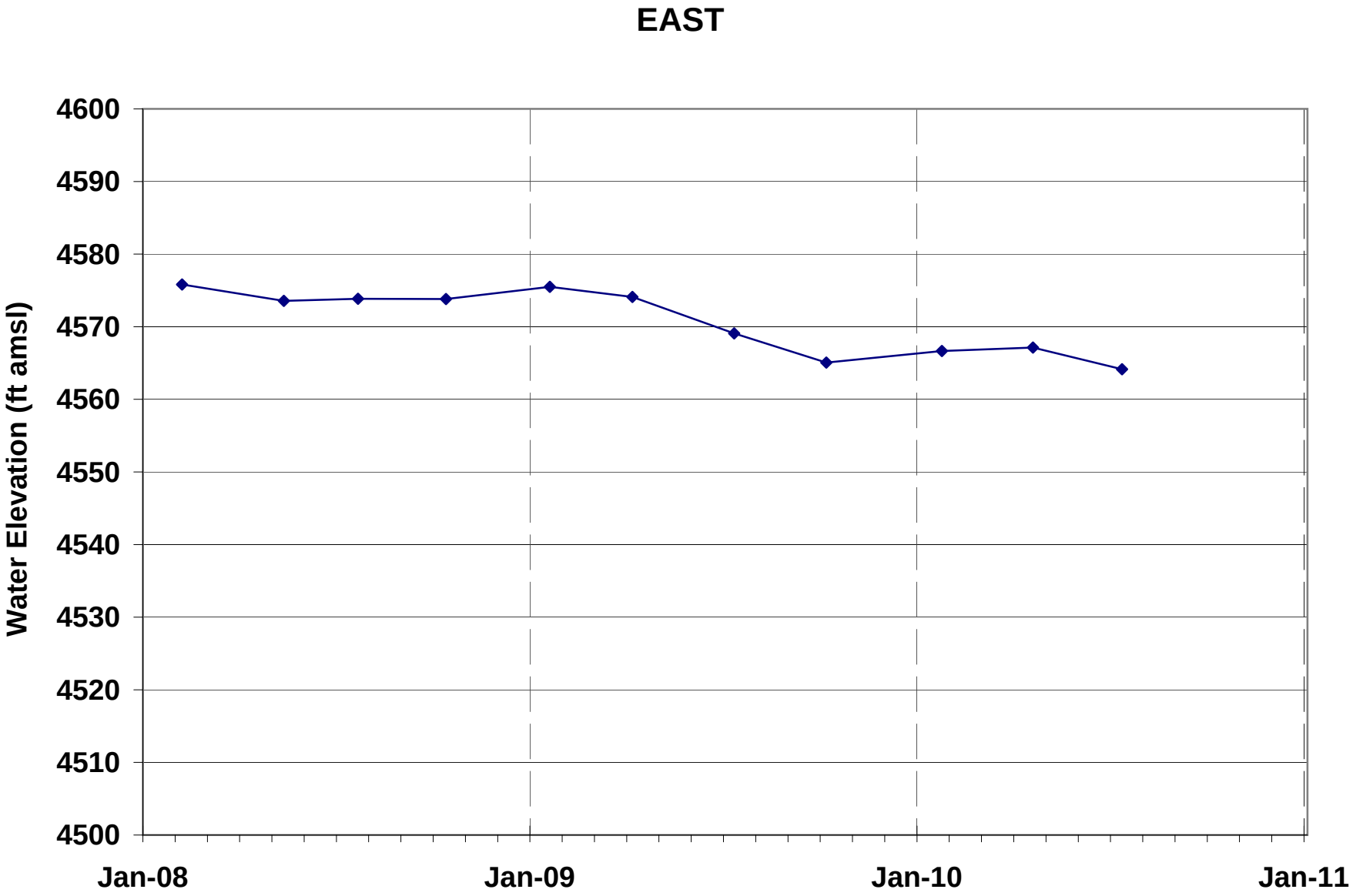
EAST
Water Elevation (ft amsl)
4600
4590
4580
4570
4560
4550
4540
4530
4520
4510
4500
Jan-08
Jan-09
Jan-10
Jan-11

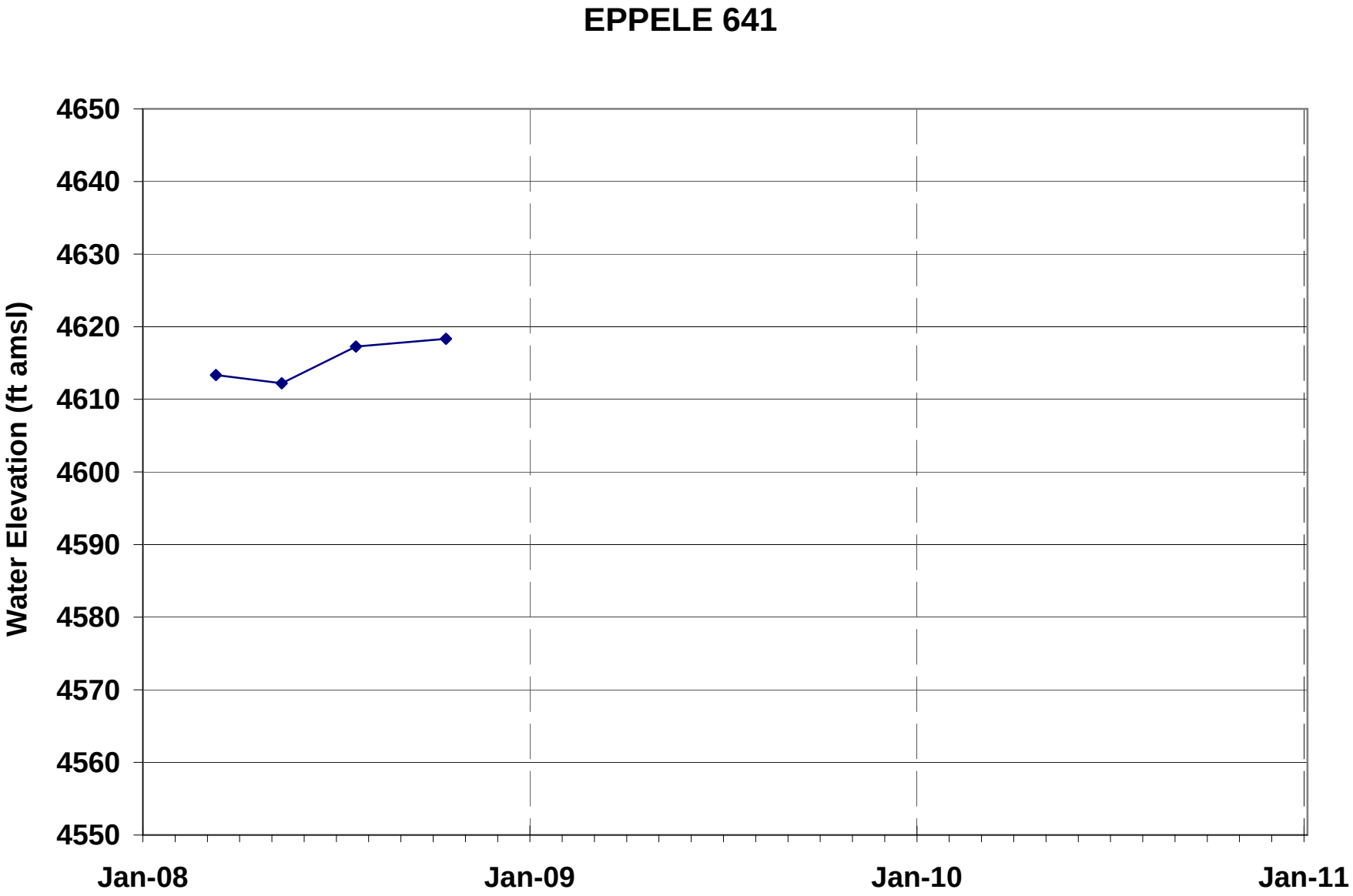
EPPELE 641
Water Elevation (ft amsl)
4650
4640
4630
4620
4610
4600
4590
4580
4570
4560
4550
Jan-08
Jan-09
Jan-10
Jan-11

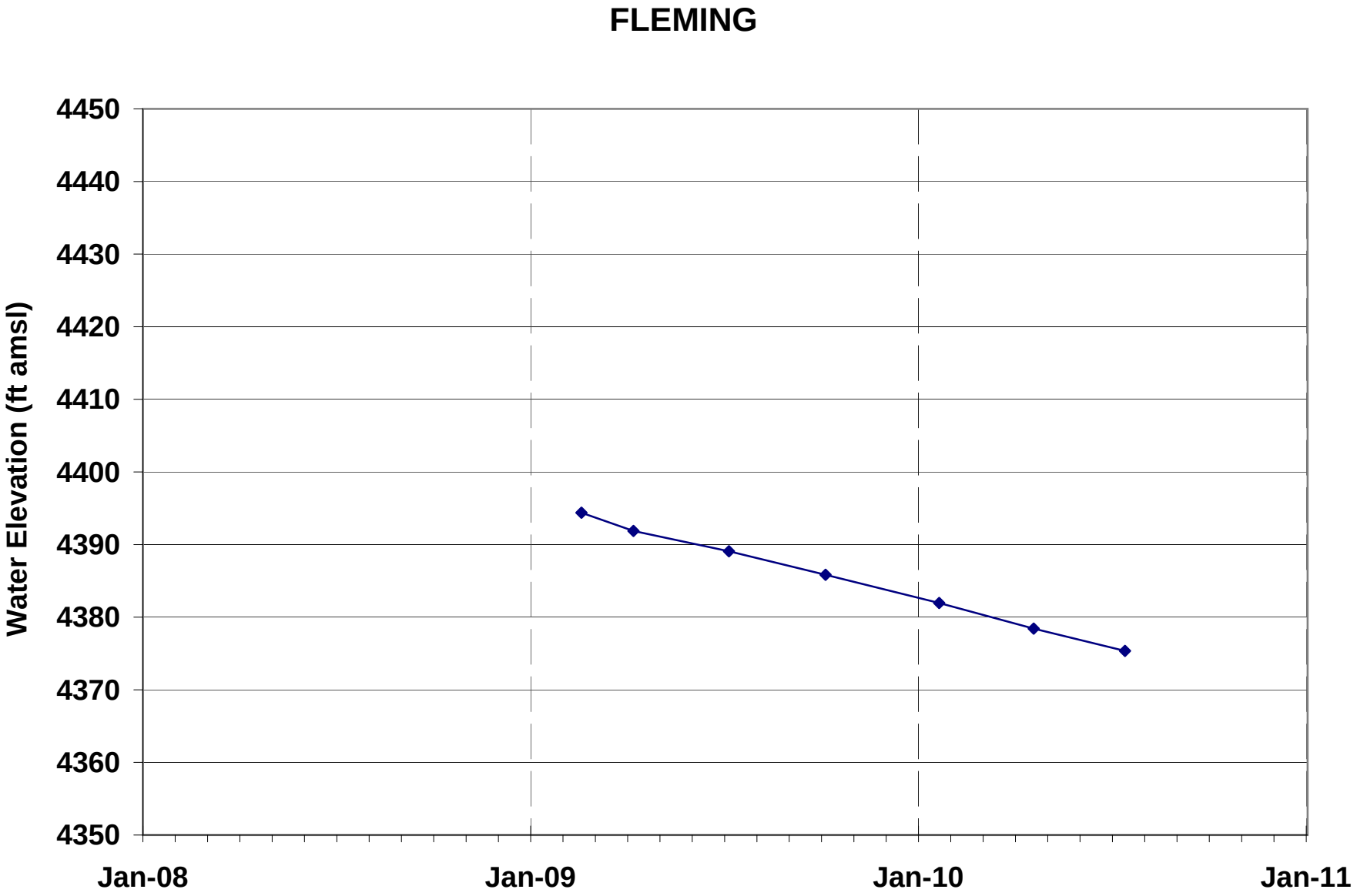
FLEMING
Water Elevation (ft amsl)
4450
4440
4430
4420
4410
4400
4390
4380
4370
4360
4350
Jan-08
Jan-09
Jan-10
Jan-11

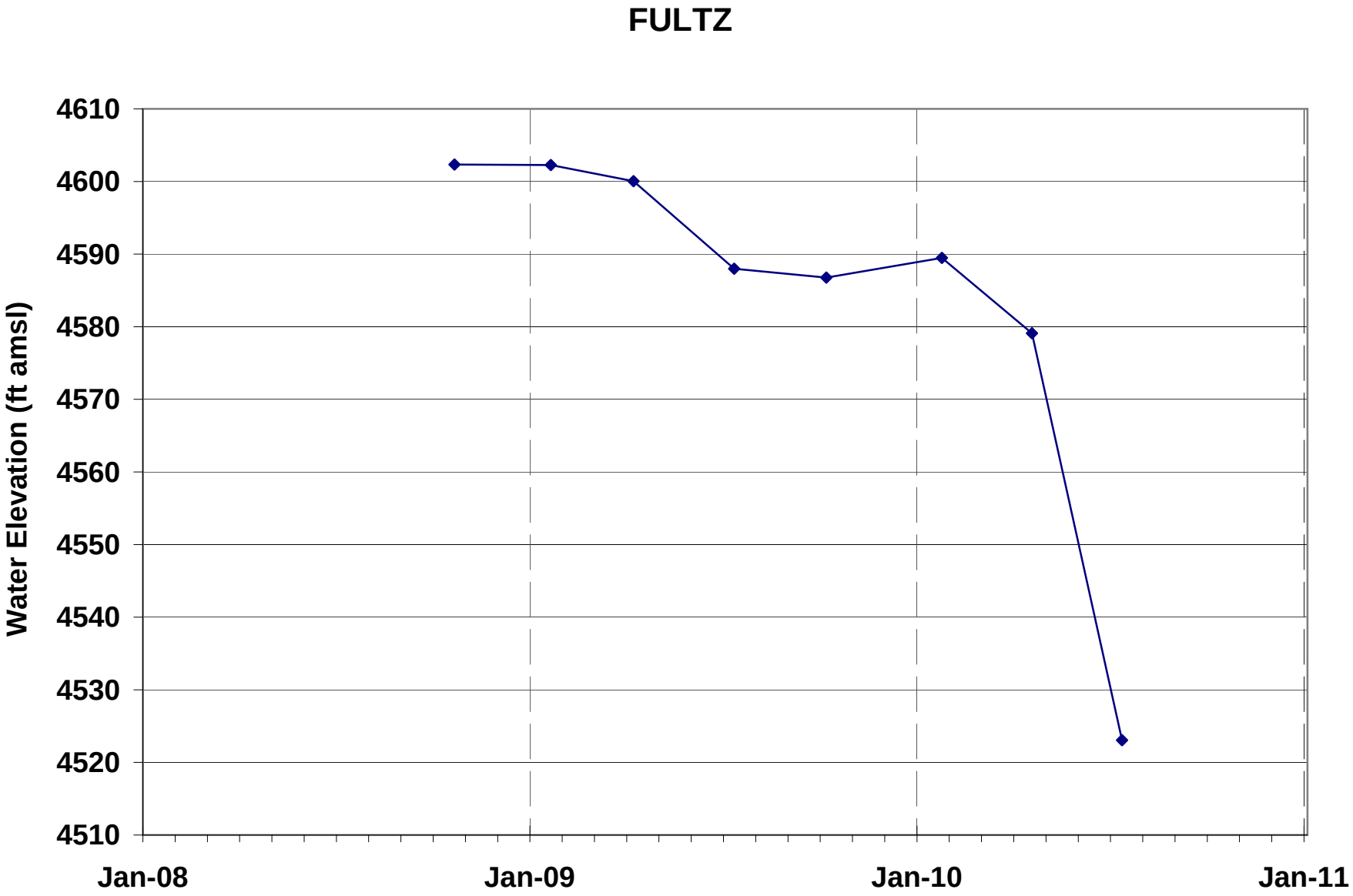
FULTZ
Water Elevation (ft amsl)
4610
4600
4590
4580
4570
4560
4550
4540
4530
4520
4510
Jan-08
Jan-09
Jan-10
Jan-11

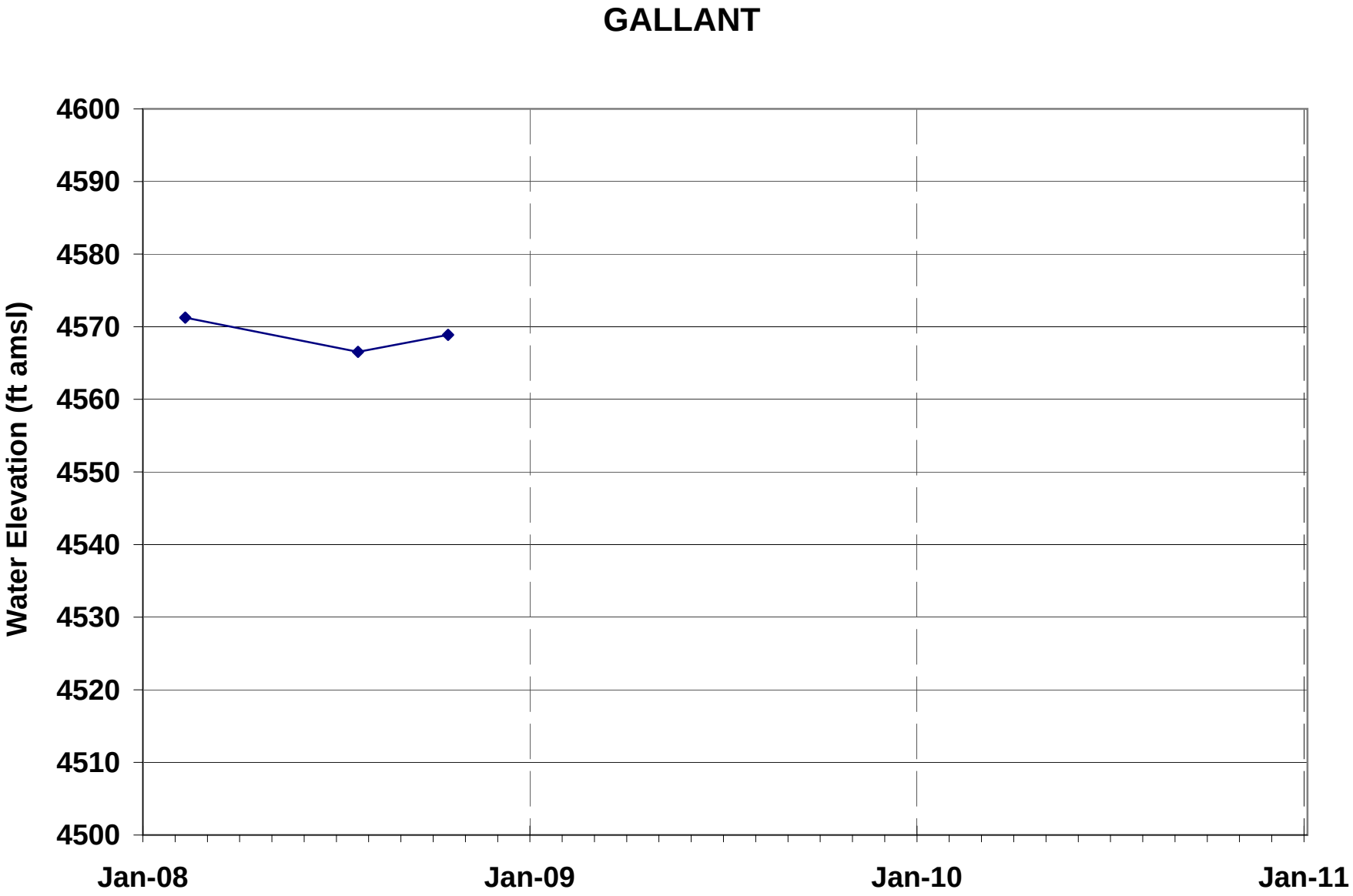
GALLANT
Water Elevation (ft amsl)
4600
4590
4580
4570
4560
4550
4540
4530
4520
4510
4500
Jan-08
Jan-09
Jan-10
Jan-11

GARNER 557

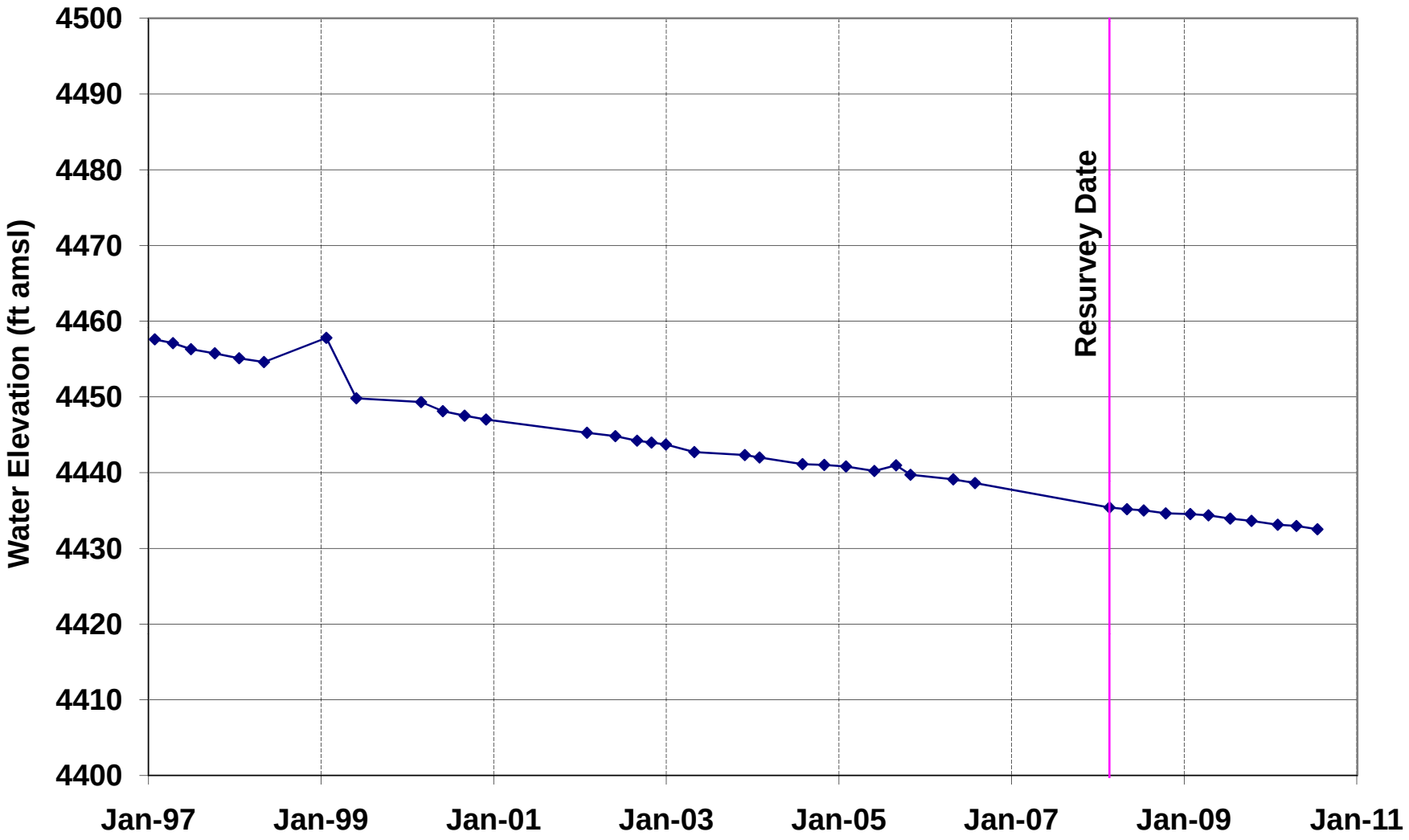
Water Elevation (ft amsl)
4500
4490
4480
4470
4460
4450
4440
4430
4420
4410
4400
Resurvey Date
Jan-97
Jan-99
Jan-01
Jan-03
Jan-05
Jan-07
Jan-09
Jan-11

GARNER 635

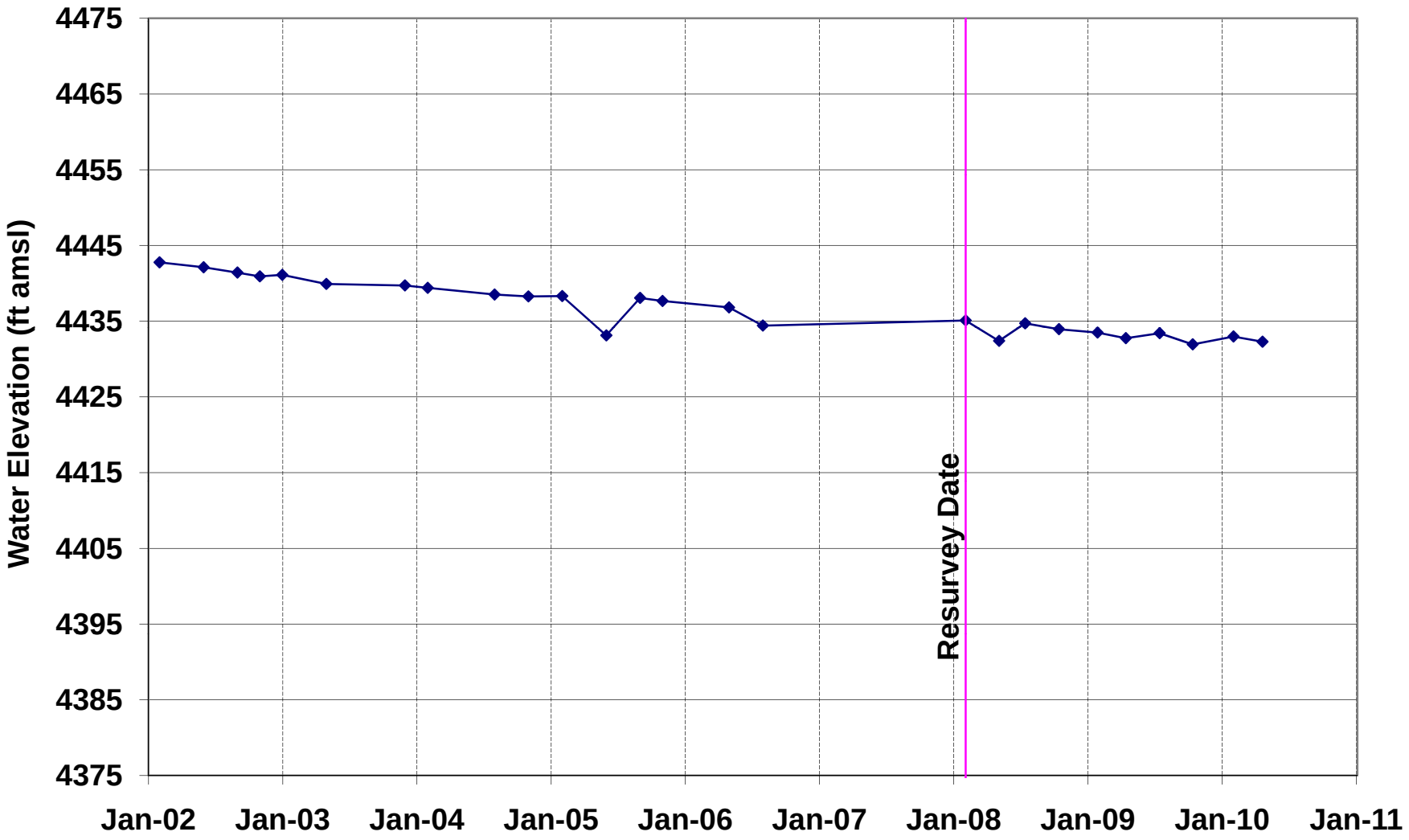
Water Elevation (ft amsl)
4475
4465
4455
4445
4435
4425
4415
4405
4395
4385
4375
Resurvey Date
Jan-02
Jan-03
Jan-04
Jan-05
Jan-06
Jan-07
Jan-08
Jan-09
Jan-10
Jan-11

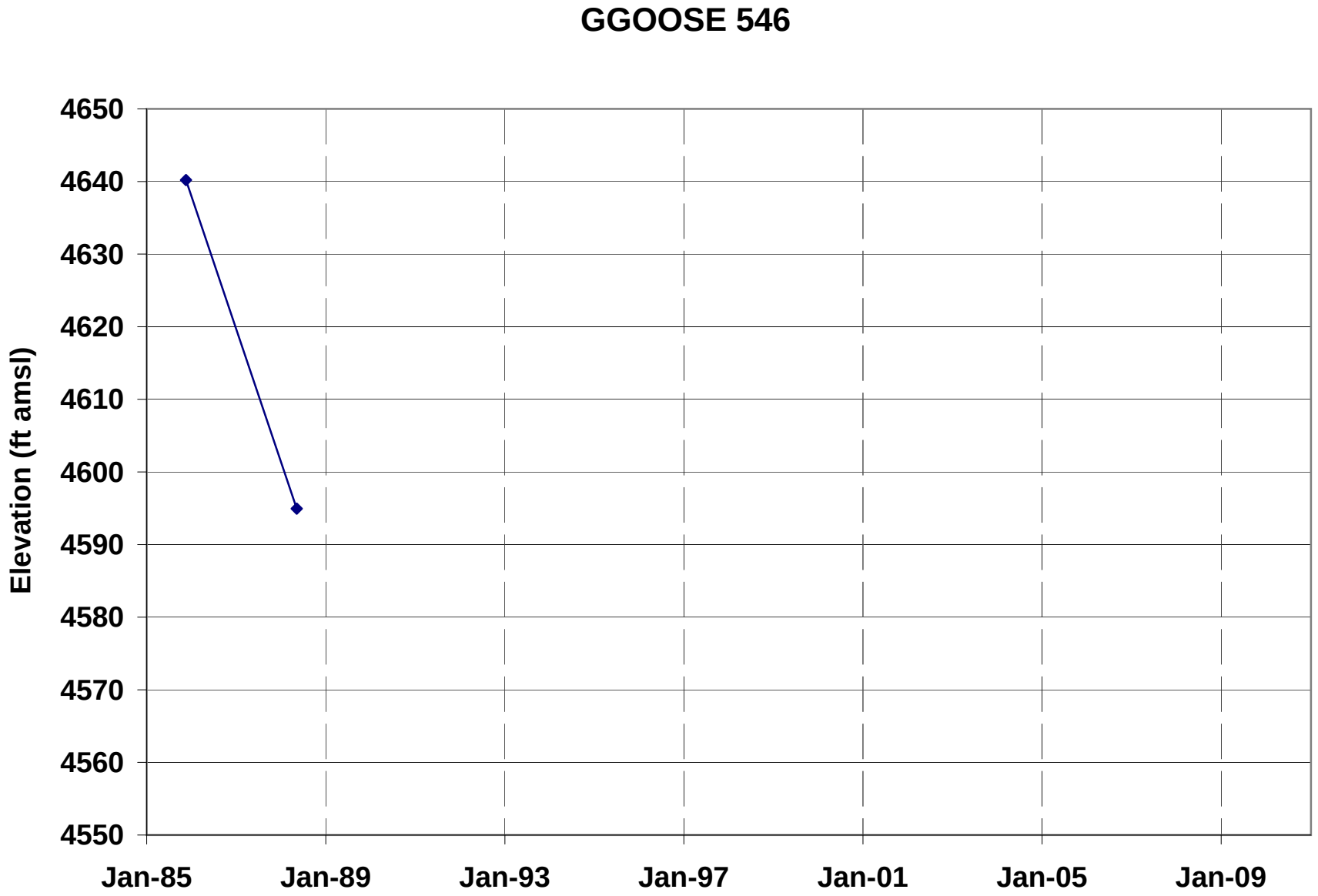
GGOOSE 546
Elevation (ft amsl)
4650
4640
4630
4620
4610
4600
4590
4580
4570
4560
4550
Jan-85
Jan-89
Jan-93
Jan-97
Jan-01
Jan-05
Jan-09

GGOOSE 547

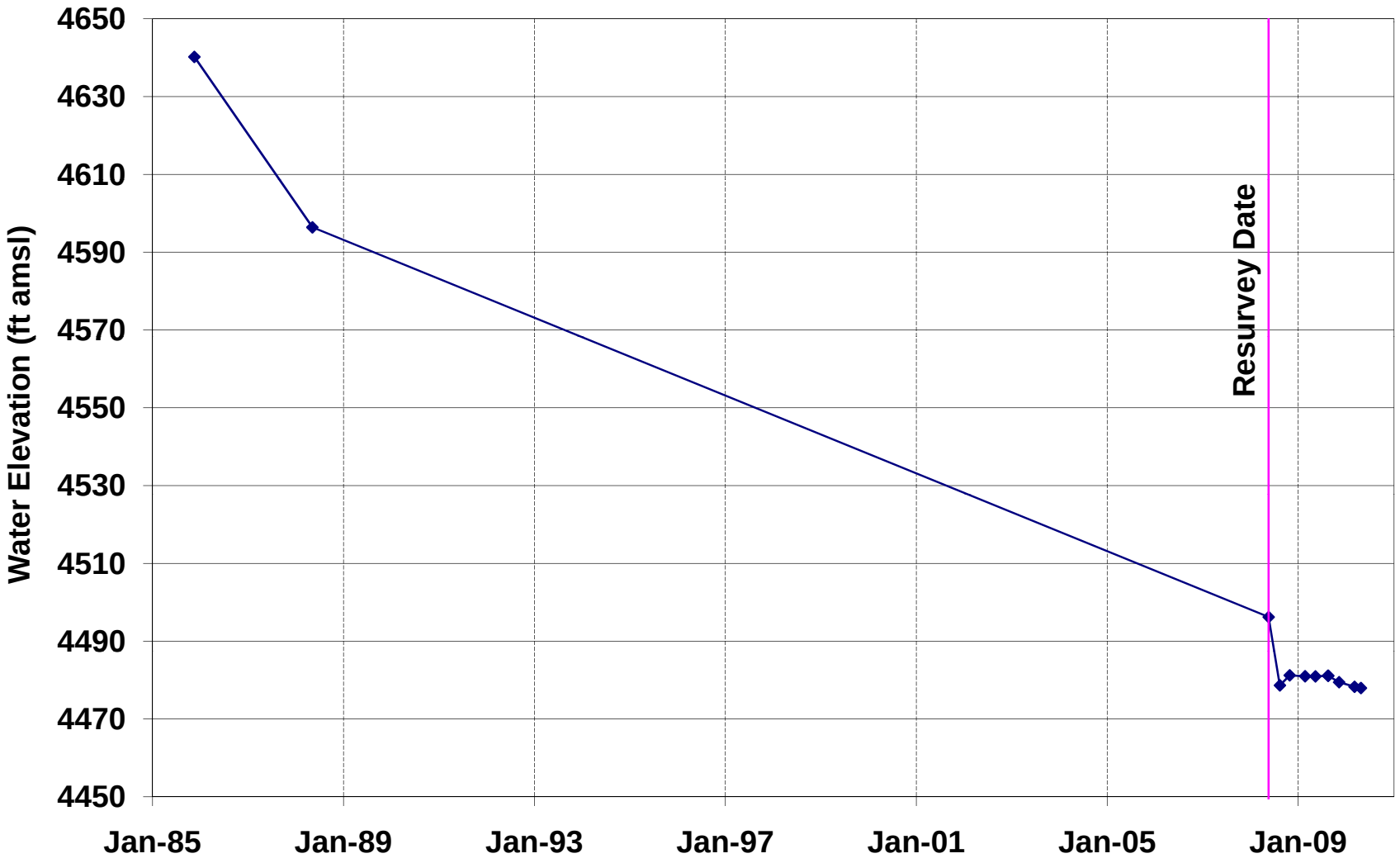
Water Elevation (ft amsl)
4650
4630
4610
4590
4570
4550
4530
4510
4490
4470
4450
Jan-85
Jan-89
Jan-93
Jan-97
Jan-01
Jan-05
Jan-09
Resurvey Date

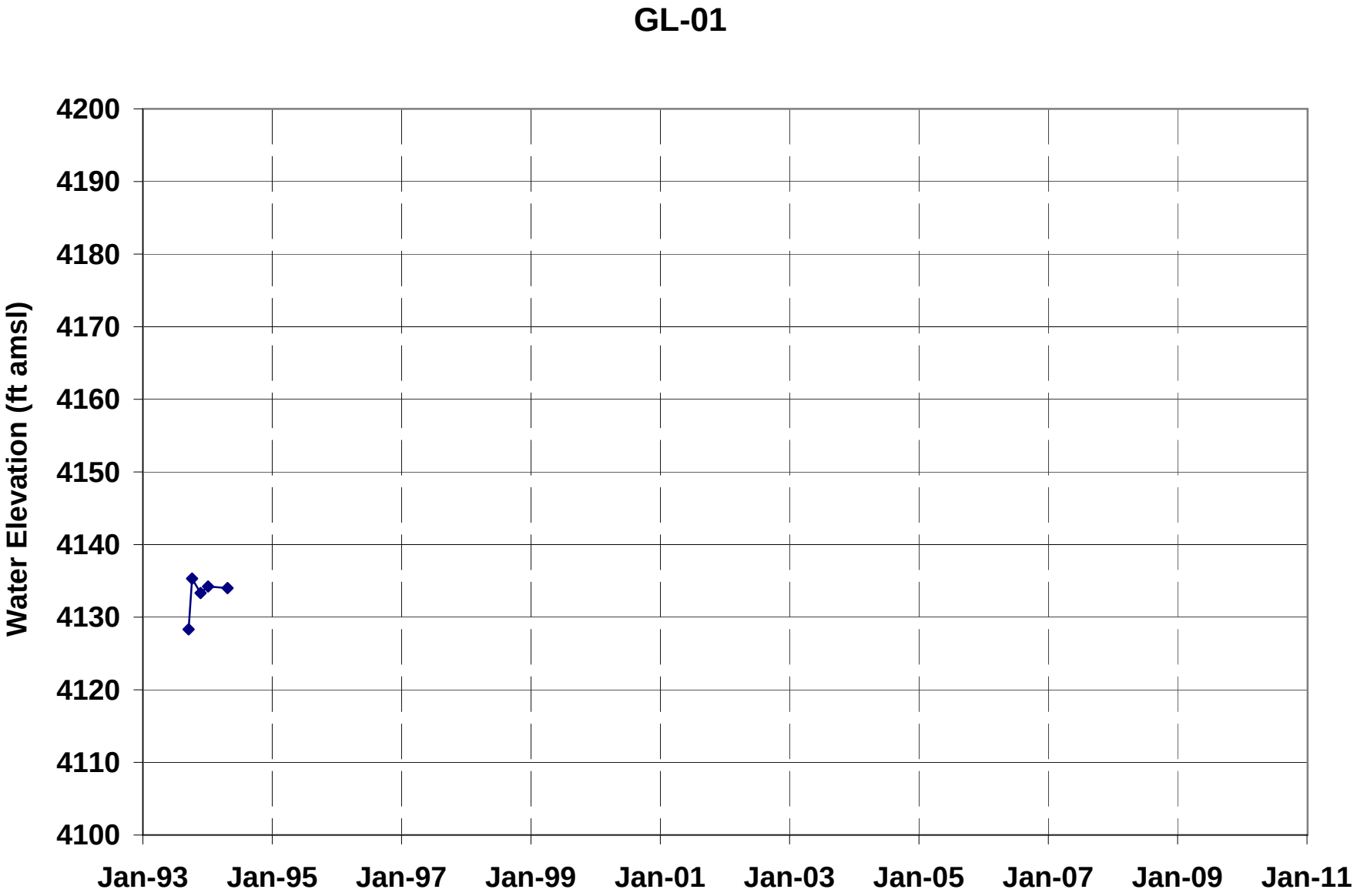
GL-01
Water Elevation (ft amsl)
4200
4190
4180
4170
4160
4150
4140
4130
4120
4110
4100
Jan-93
Jan-95
Jan-97
Jan-99
Jan-01
Jan-03
Jan-05
Jan-07
Jan-09
Jan-11

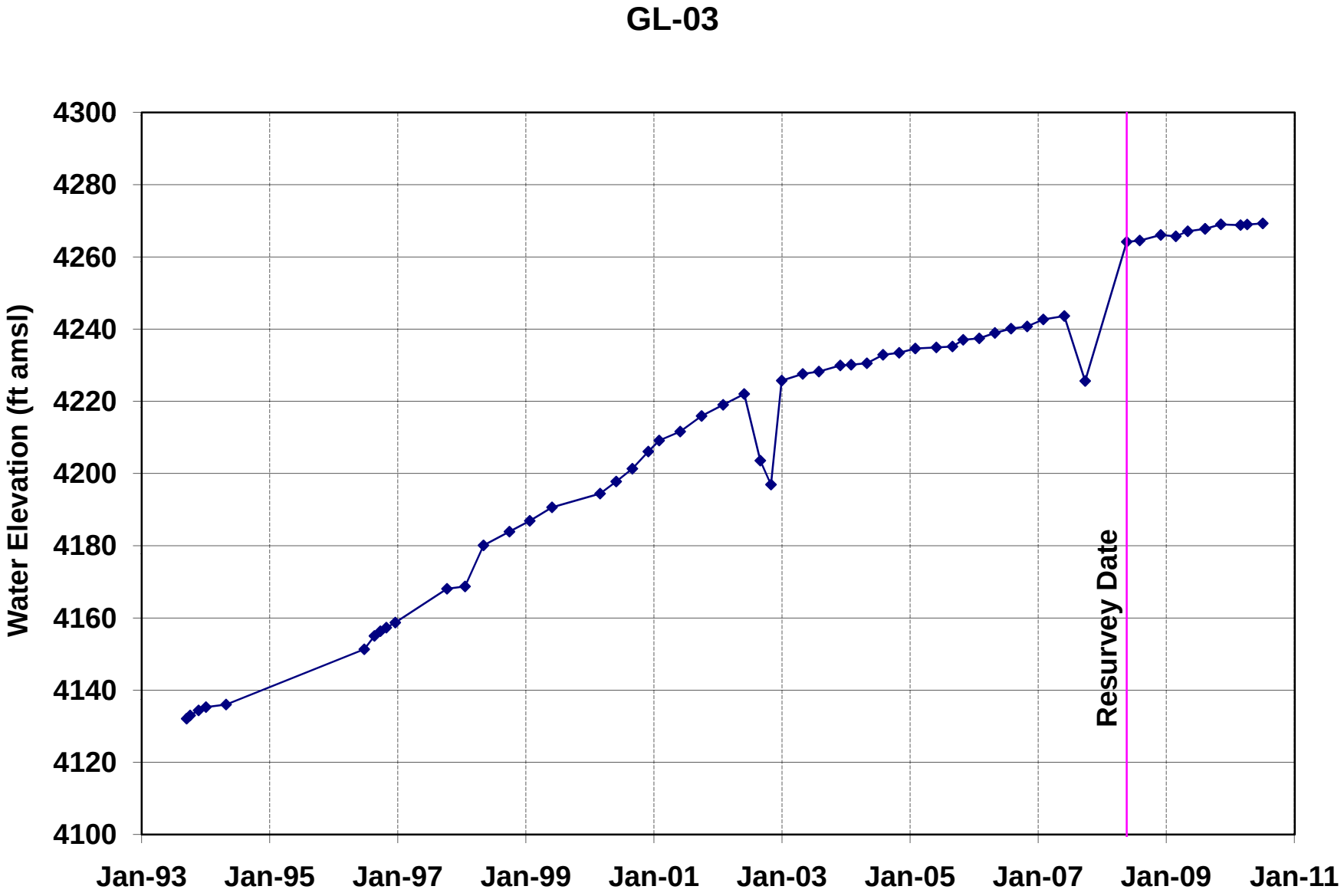
GL-03
Water Elevation (ft amsl)
4300
4280
4260
4240
4220
4200
4180
4160
4140
4120
4100
Jan-93
Jan-95
Jan-97
Jan-99
Jan-01
Jan-03
Jan-05
Jan-07
Jan-09
Jan-11
Resurvey Date

GOAR RANCH

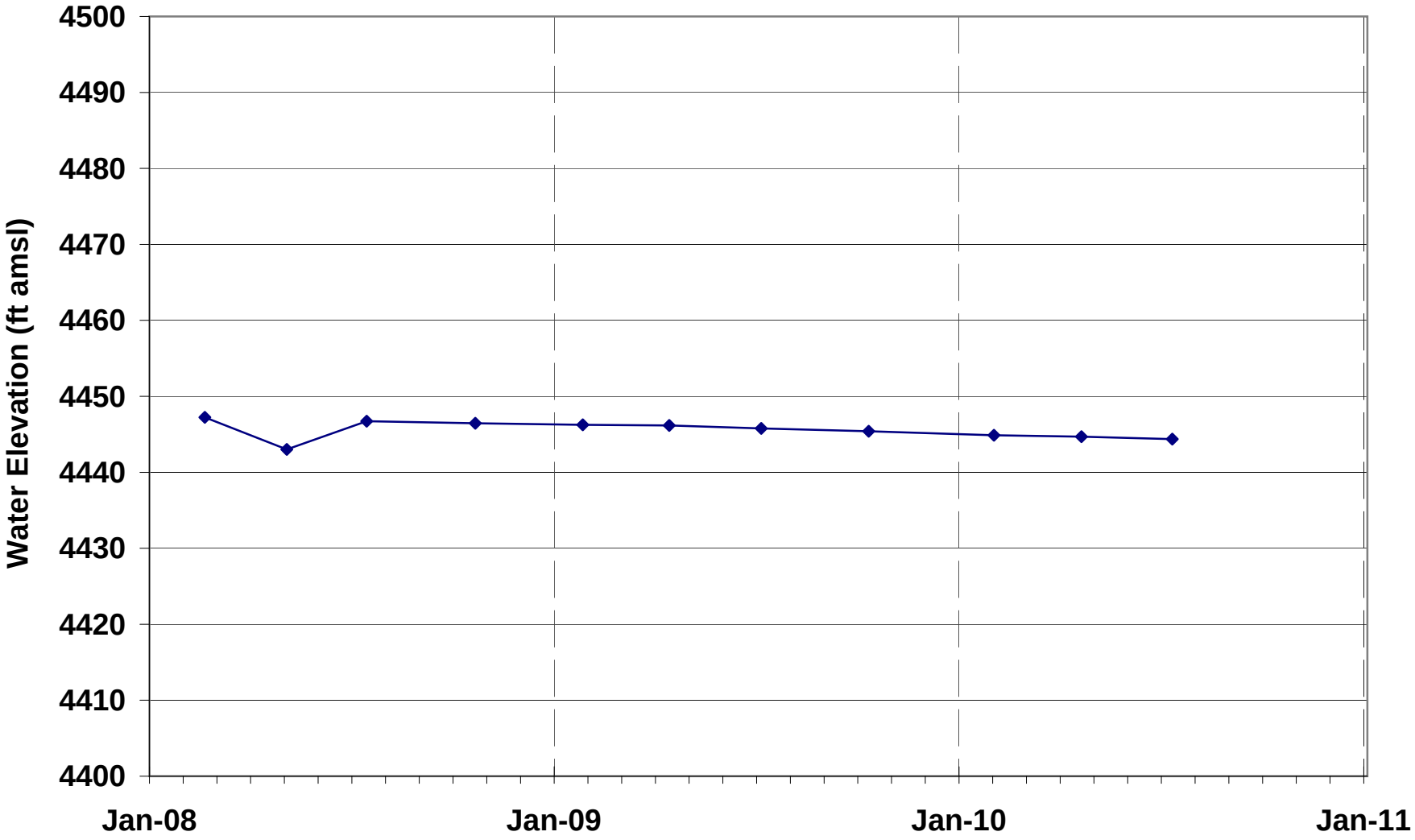
Water Elevation (ft amsl)
4500
4490
4480
4470
4460
4450
4440
4430
4420
4410
4400
Jan-08
Jan-09
Jan-10
Jan-11

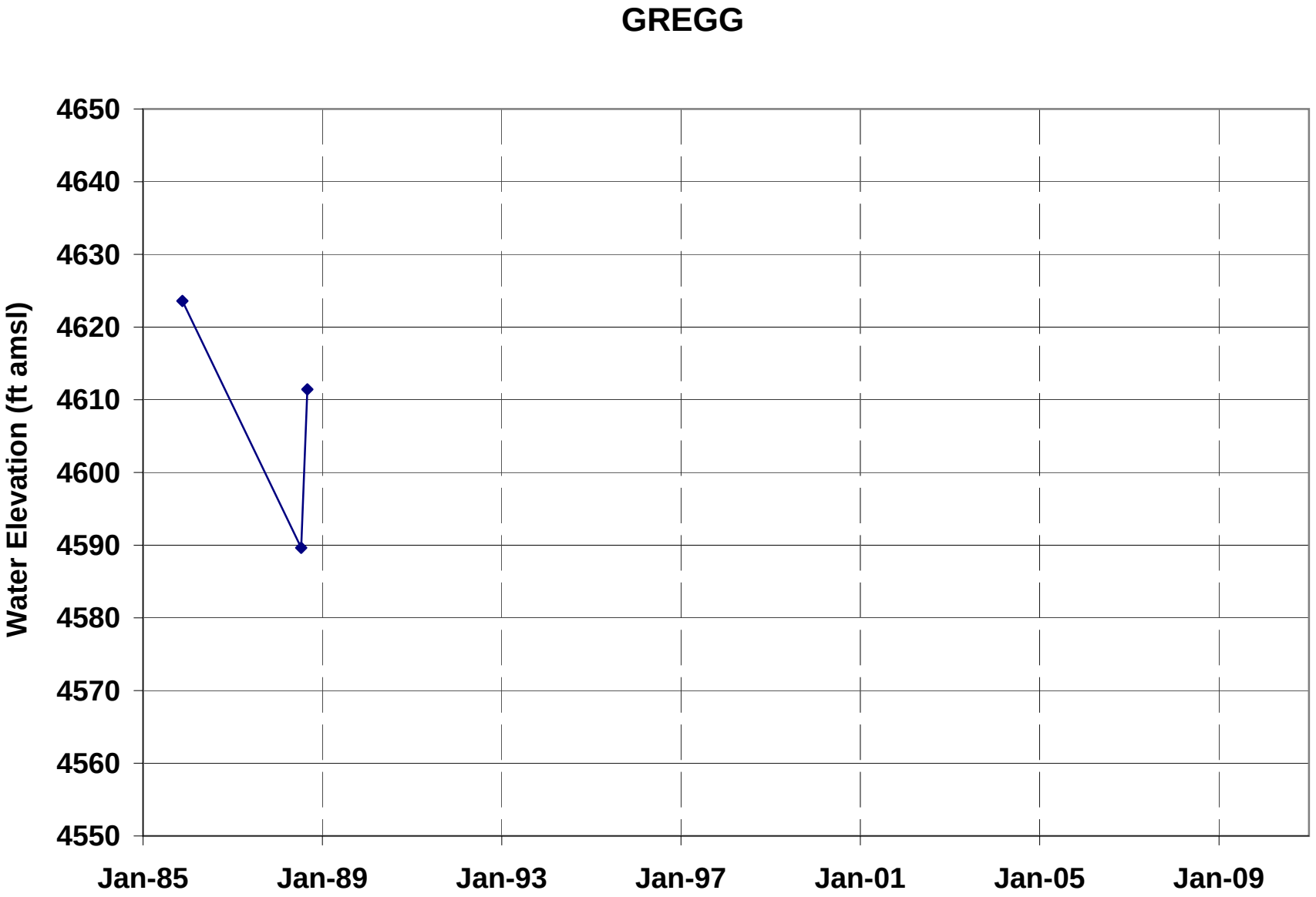
GREGG
Water Elevation (ft amsl)
4650
4640
4630
4620
4610
4600
4590
4580
4570
4560
4550
Jan-85
Jan-89
Jan-93
Jan-97
Jan-01
Jan-05
Jan-09

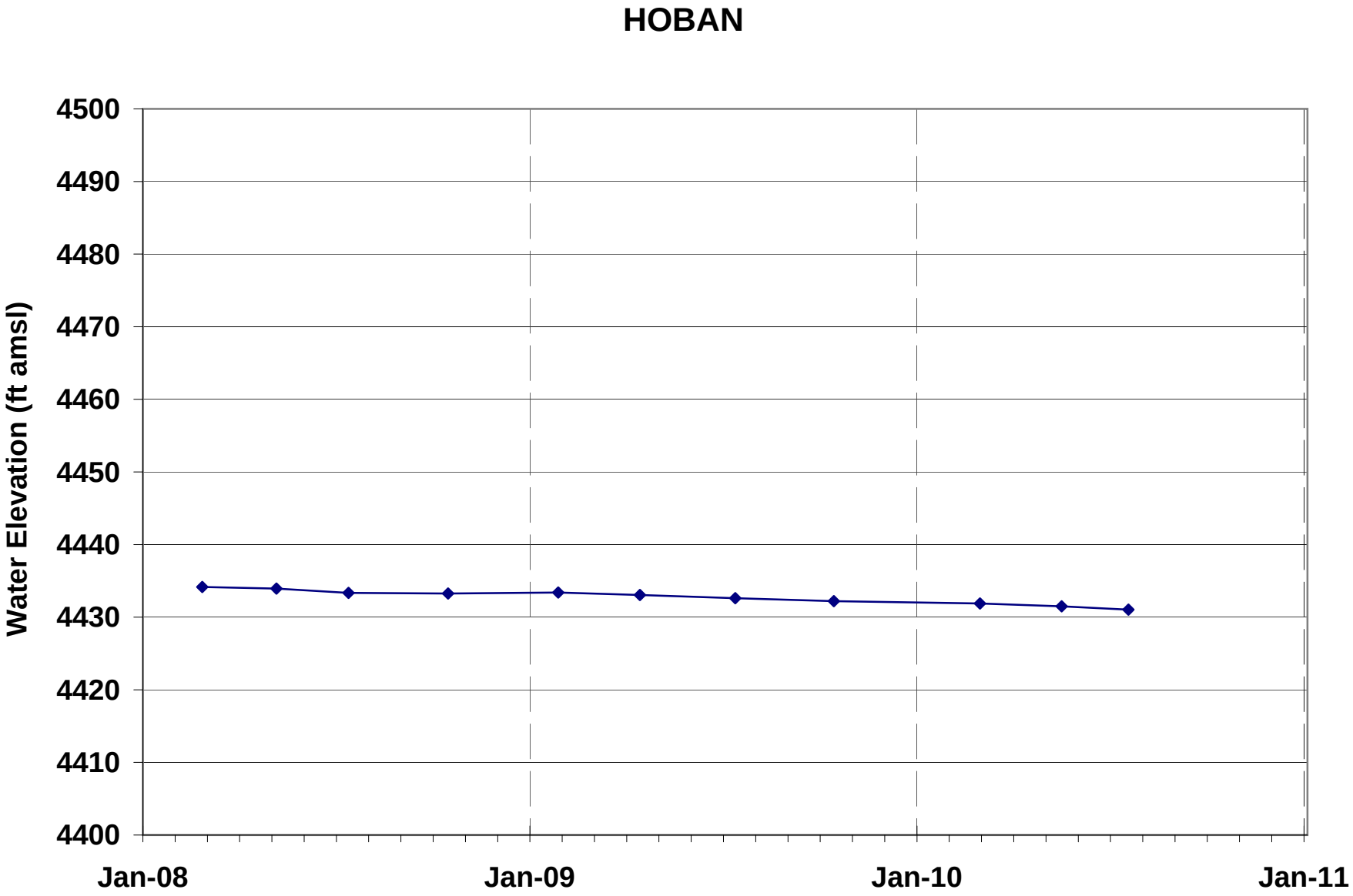
HOBAN
Water Elevation (ft amsl)
4500
4490
4480
4470
4460
4450
4440
4430
4420
4410
4400
Jan-08
Jan-09
Jan-10
Jan-11

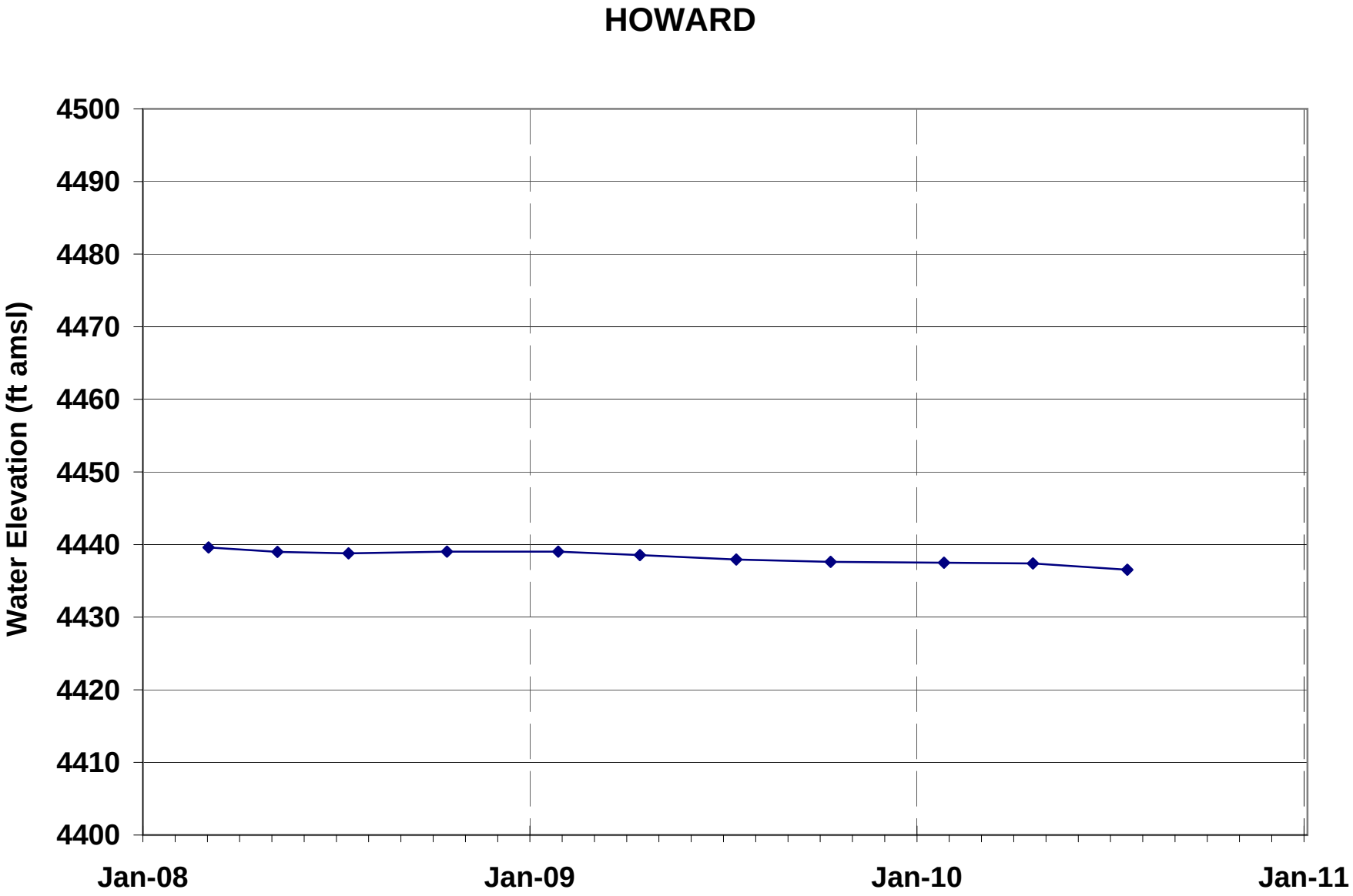
HOWARD
Water Elevation (ft amsl)
4500
4490
4480
4470
4460
4450
4440
4430
4420
4410
4400
Jan-08
Jan-09
Jan-10
Jan-11

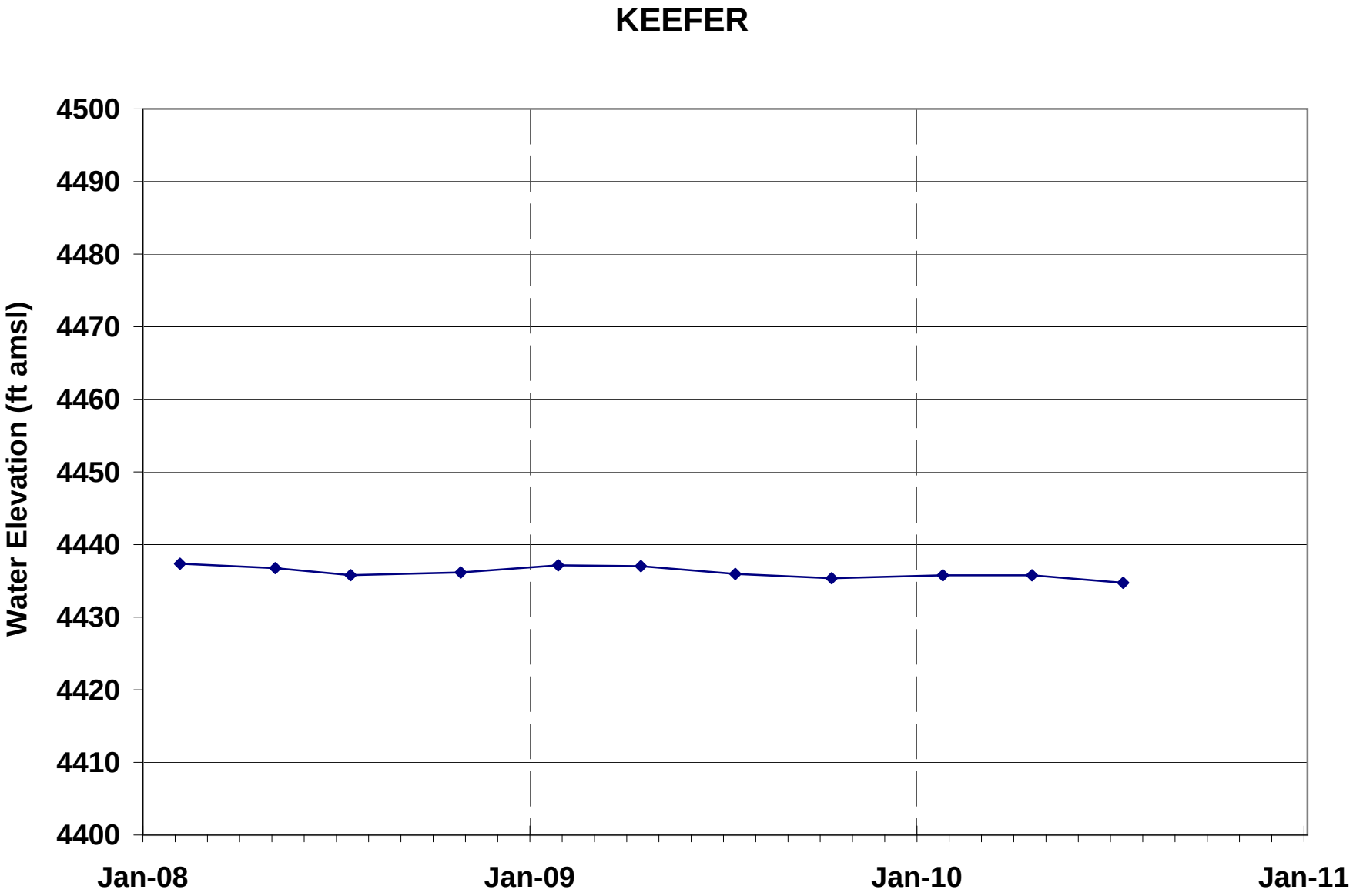
KEEFER
Water Elevation (ft amsl)
4500
4490
4480
4470
4460
4450
4440
4430
4420
4410
4400
Jan-08
Jan-09
Jan-10
Jan-11

MCCONNELL 265

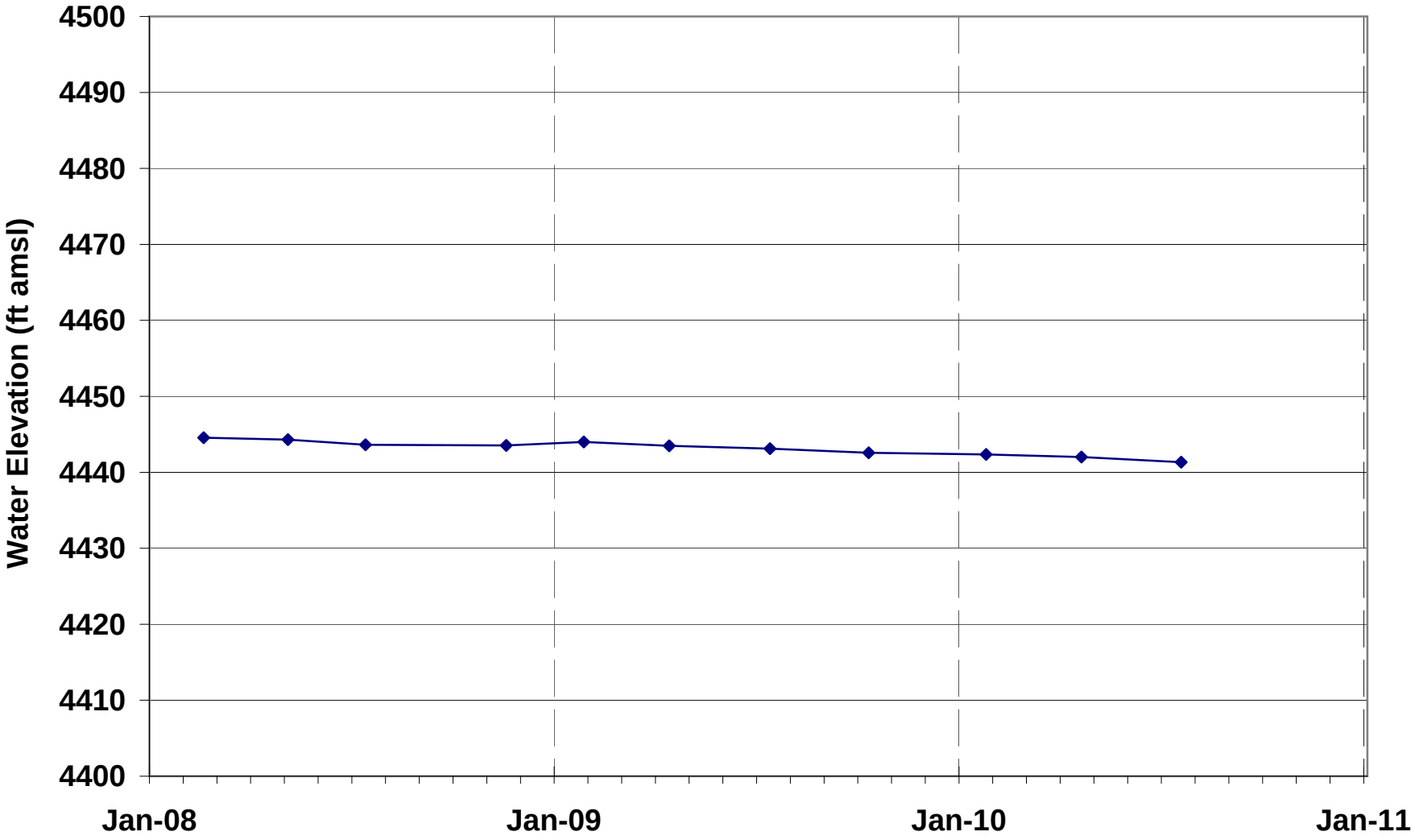

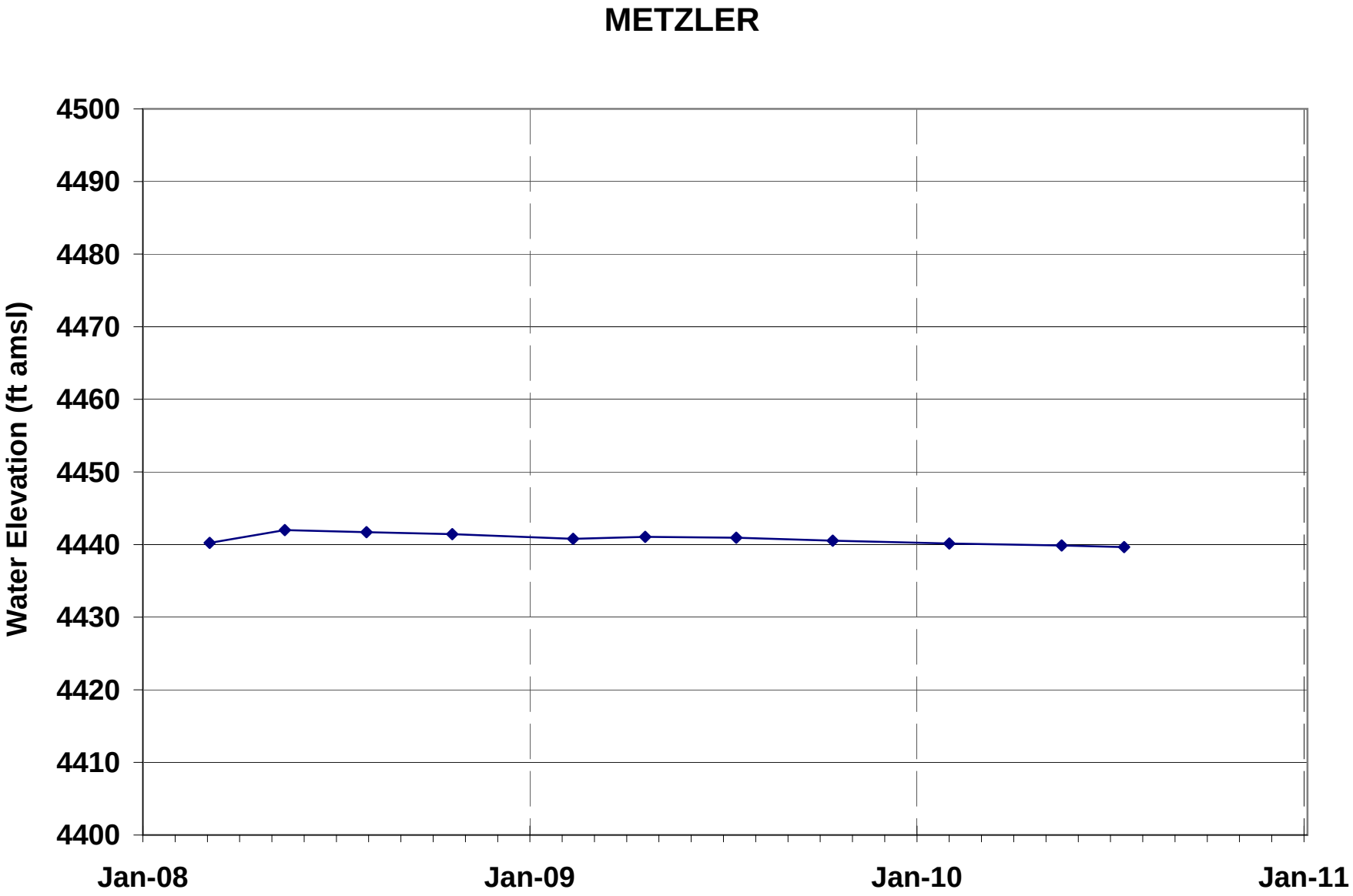
METZLER
Water Elevation (ft amsl)
4500
4490
4480
4470
4460
4450
4440
4430
4420
4410
4400
Jan-08
Jan-09
Jan-10
Jan-11

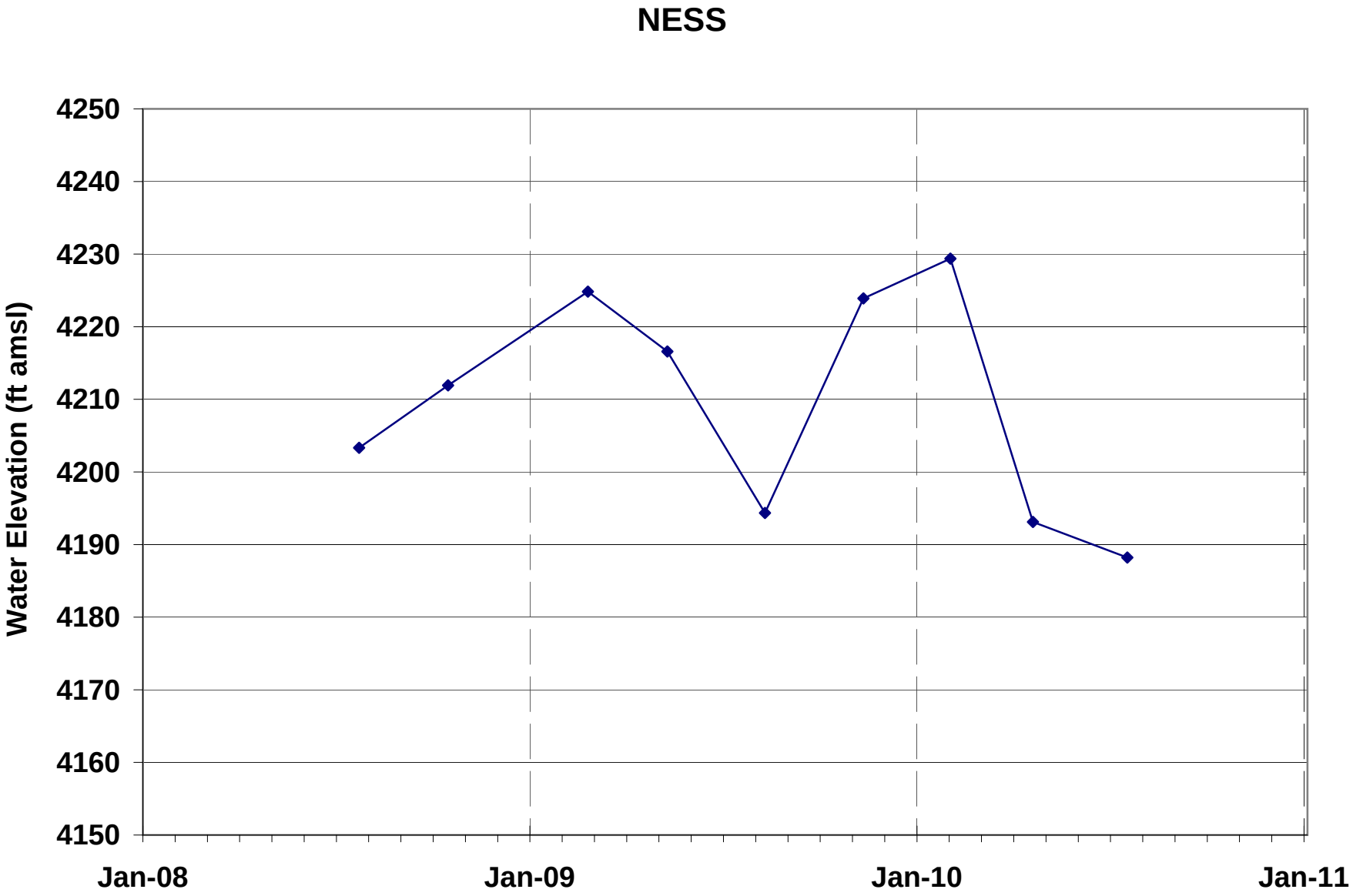
NESS
Water Elevation (ft amsl)
4250
4240
4230
4220
4210
4200
4190
4180
4170
4160
4150
Jan-08
Jan-09
Jan-10
Jan-11

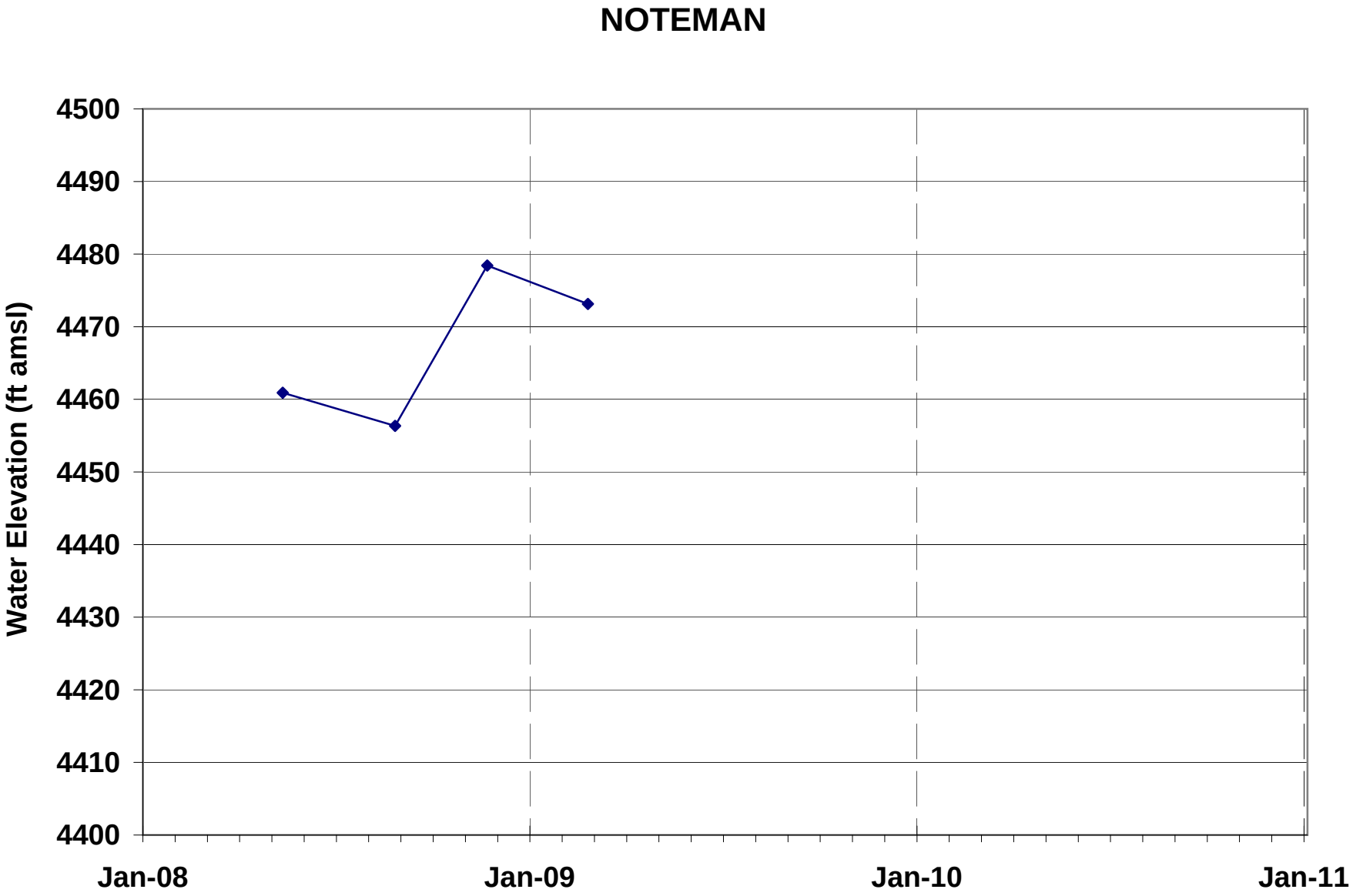
NOTEMAN
Water Elevation (ft amsl)
4500
4490
4480
4470
4460
4450
4440
4430
4420
4410
4400
Jan-08
Jan-09
Jan-10
Jan-11

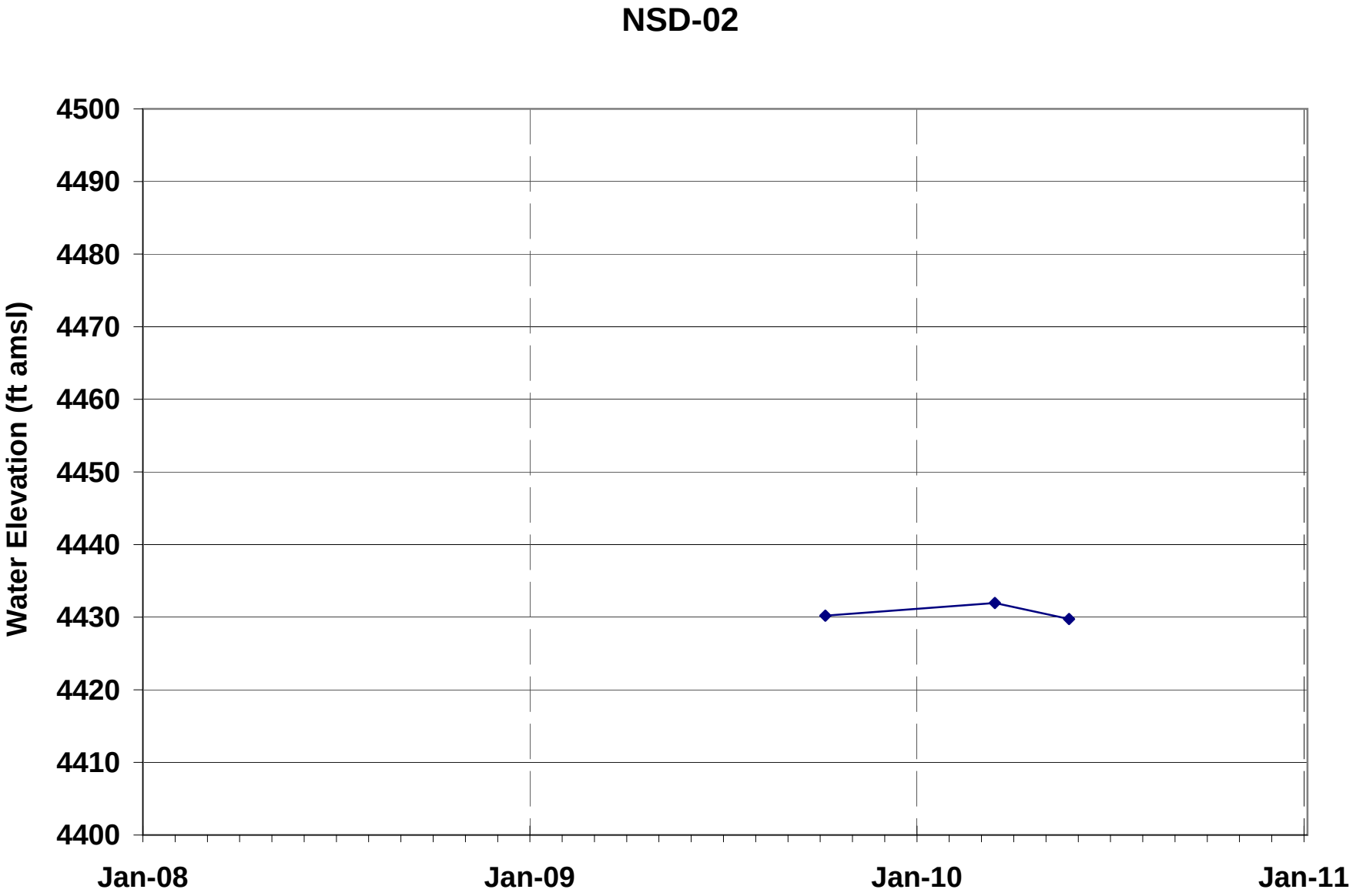
NSD-02
Water Elevation (ft amsl)
4500
4490
4480
4470
4460
4450
4440
4430
4420
4410
4400
Jan-08
Jan-09
Jan-10
Jan-11

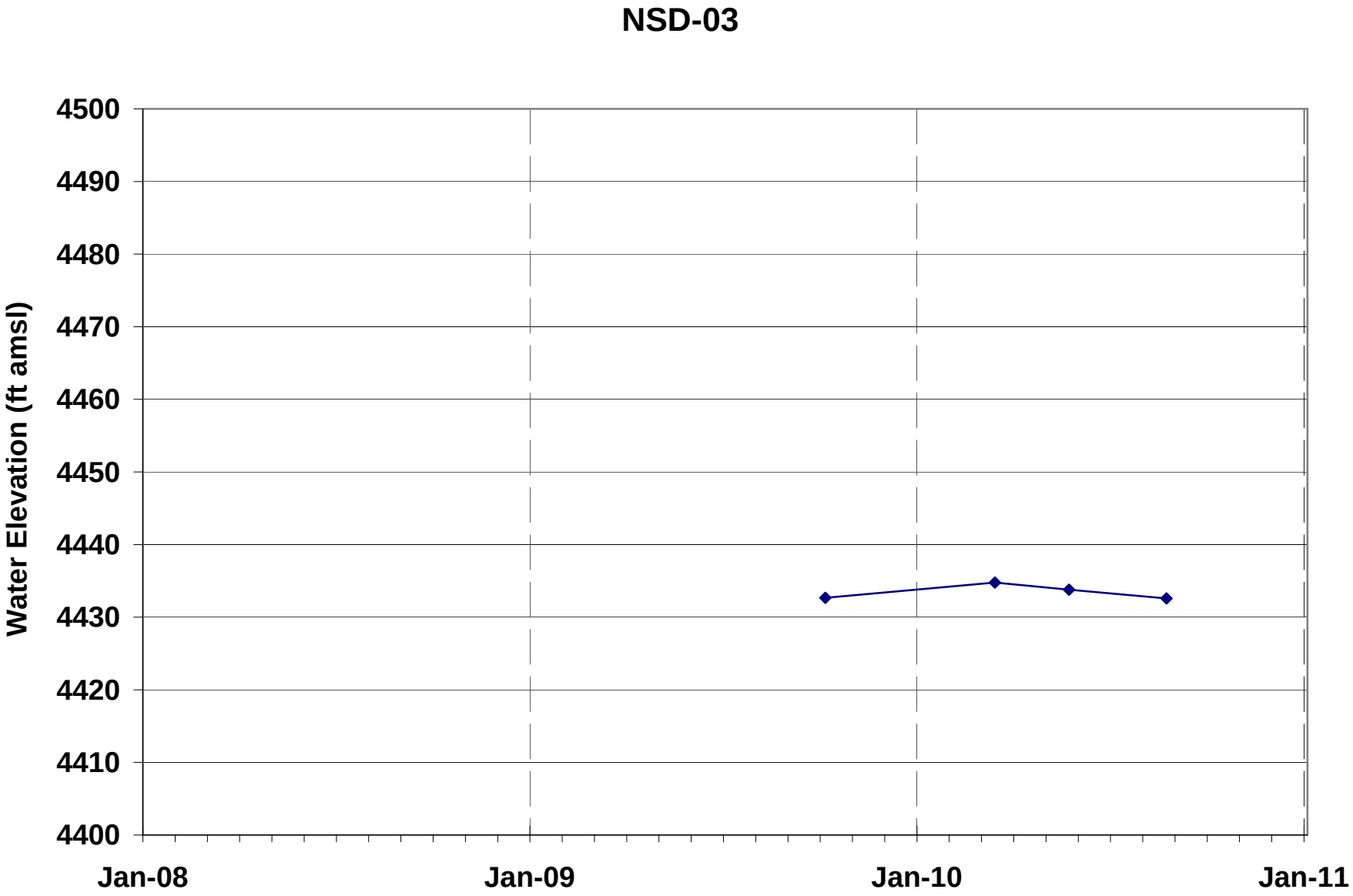
NSD-03
Water Elevation (ft amsl)
4500
4490
4480
4470
4460
4450
4440
4430
4420
4410
4400
Jan-08
Jan-09
Jan-10
Jan-11

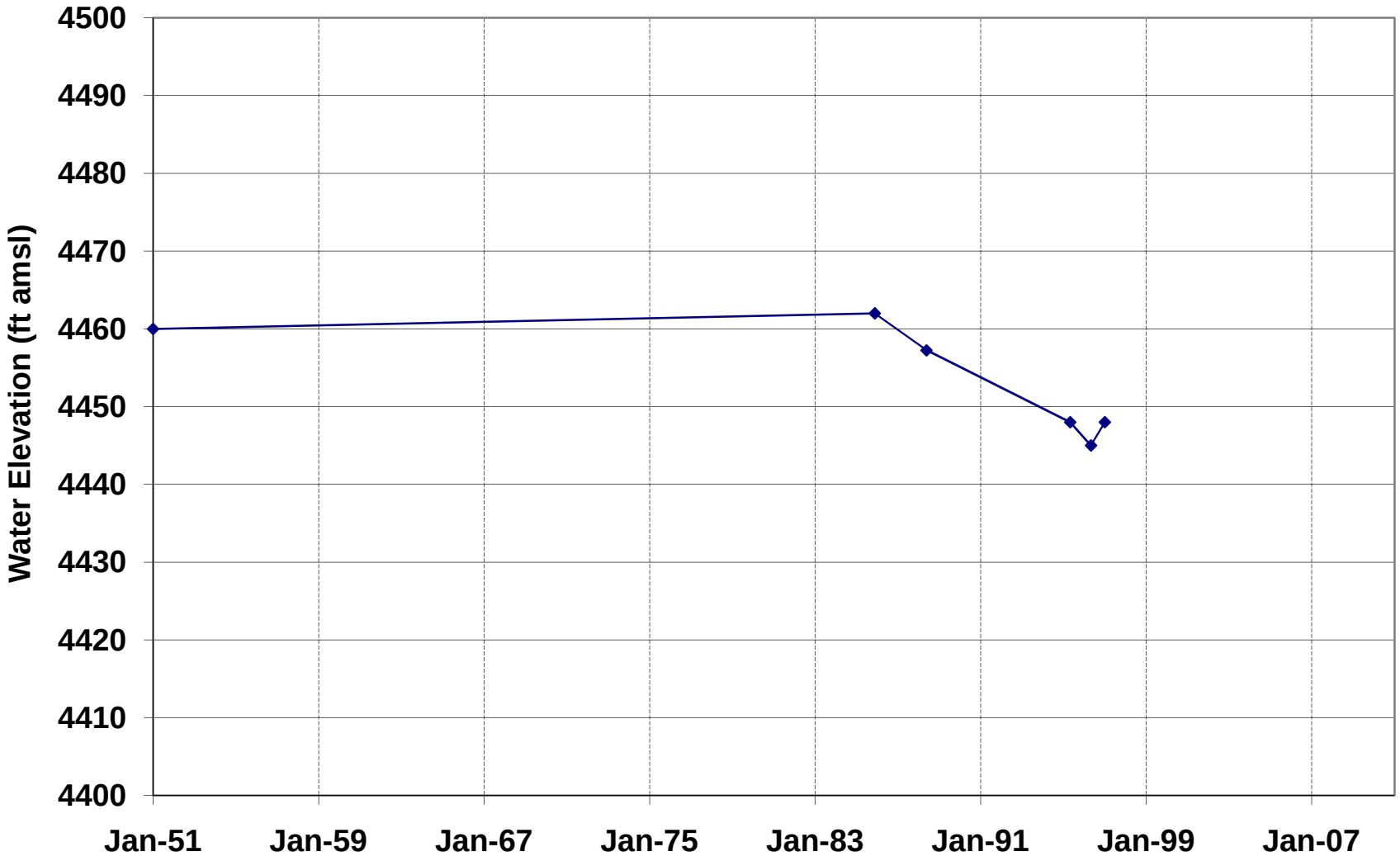
NWC-01
Water Elevation (ft amsl)
4500
4490
4480
4470
4460
4450
4440
4430
4420
4410
4400
Jan-51
Jan-59
Jan-67
Jan-75
Jan-83
Jan-91
Jan-99
Jan-07

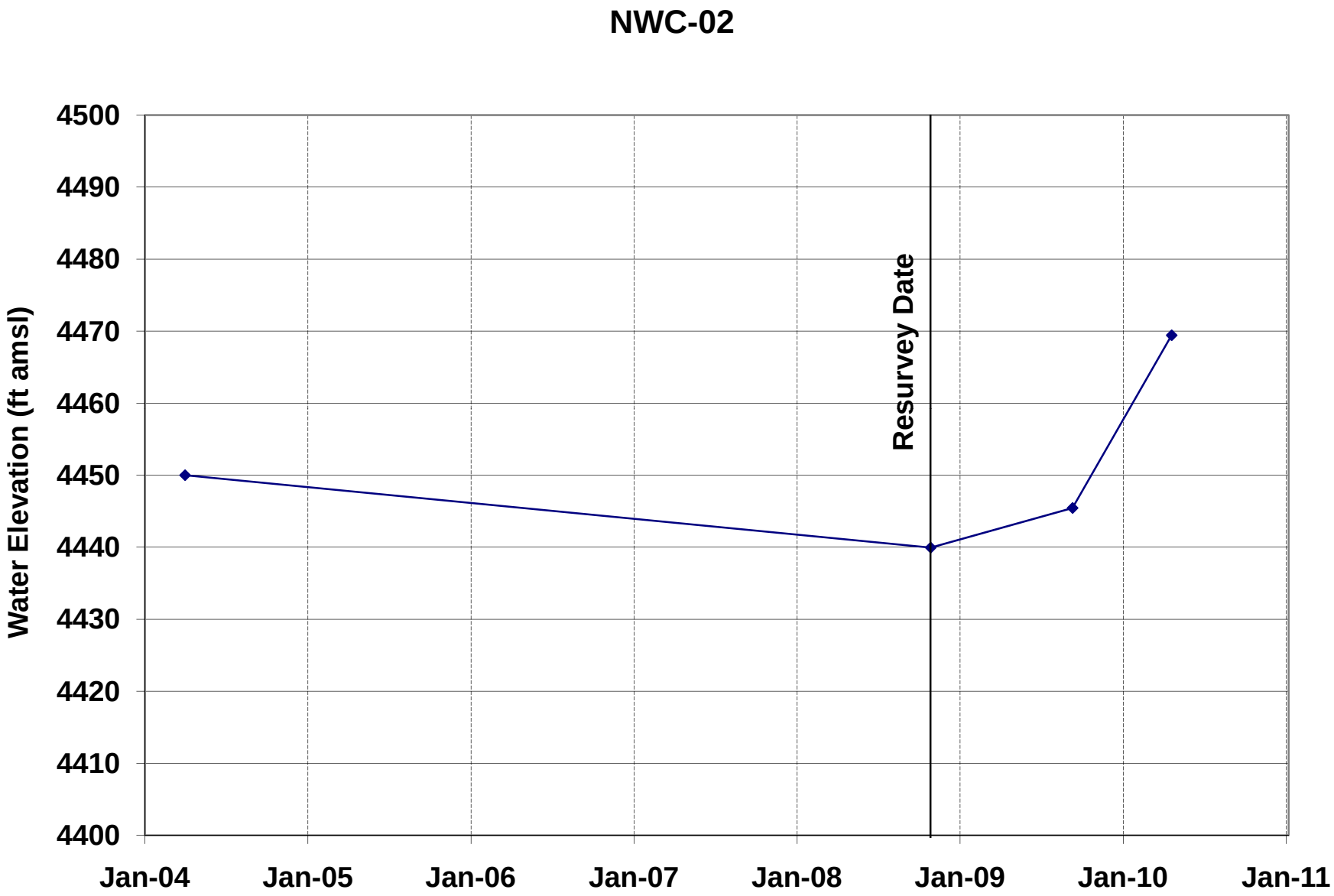
NWC-02
Water Elevation (ft amsl)
4500
4490
4480
4470
4460
4450
4440
4430
4420
4410
4400
Resurvey Date
Jan-04
Jan-05
Jan-06
Jan-07
Jan-08
Jan-09
Jan-10
Jan-11

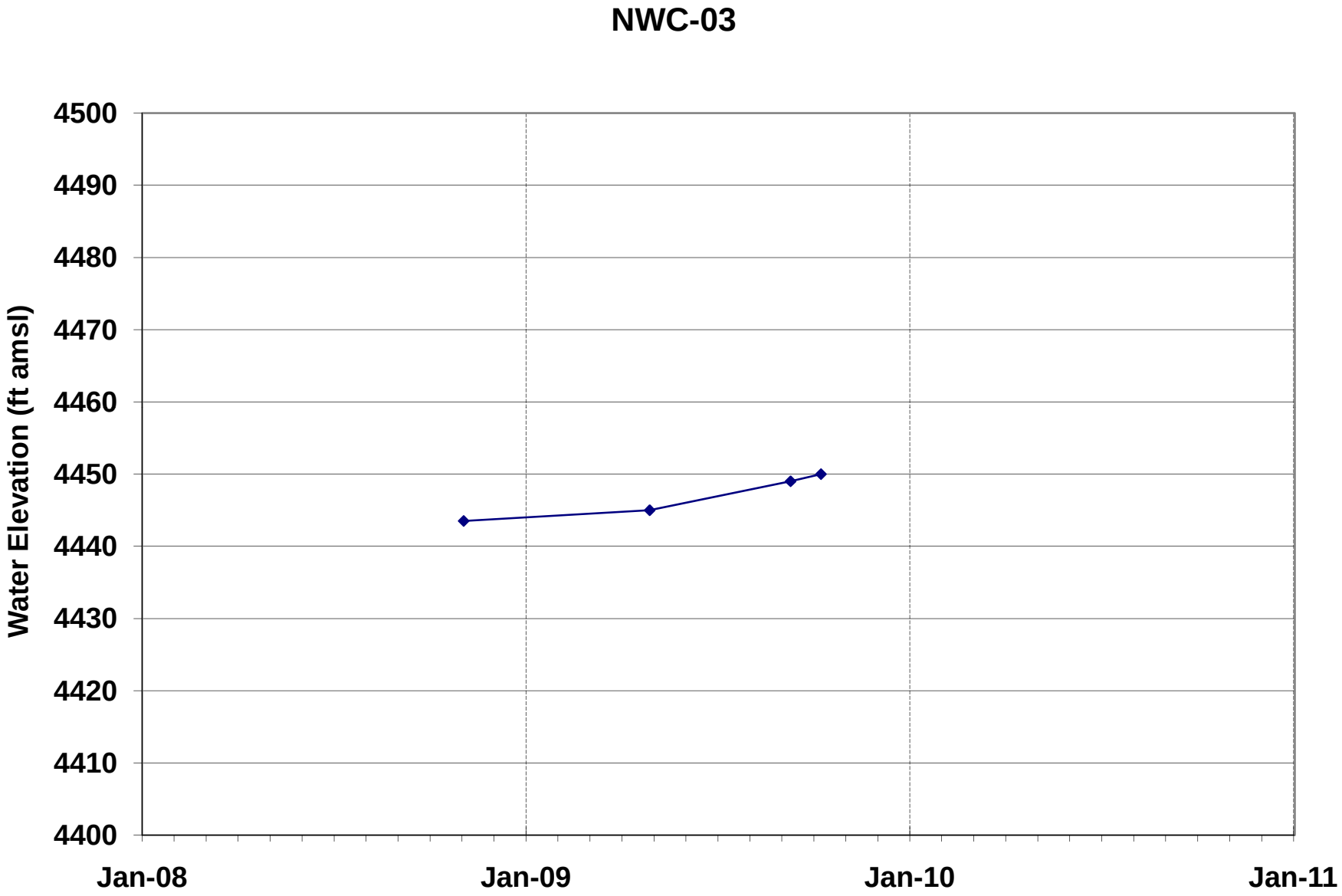
NWC-03
Water Elevation (ft amsl)
4500
4490
4480
4470
4460
4450
4440
4430
4420
4410
4400
Jan-08
Jan-09
Jan-10
Jan-11

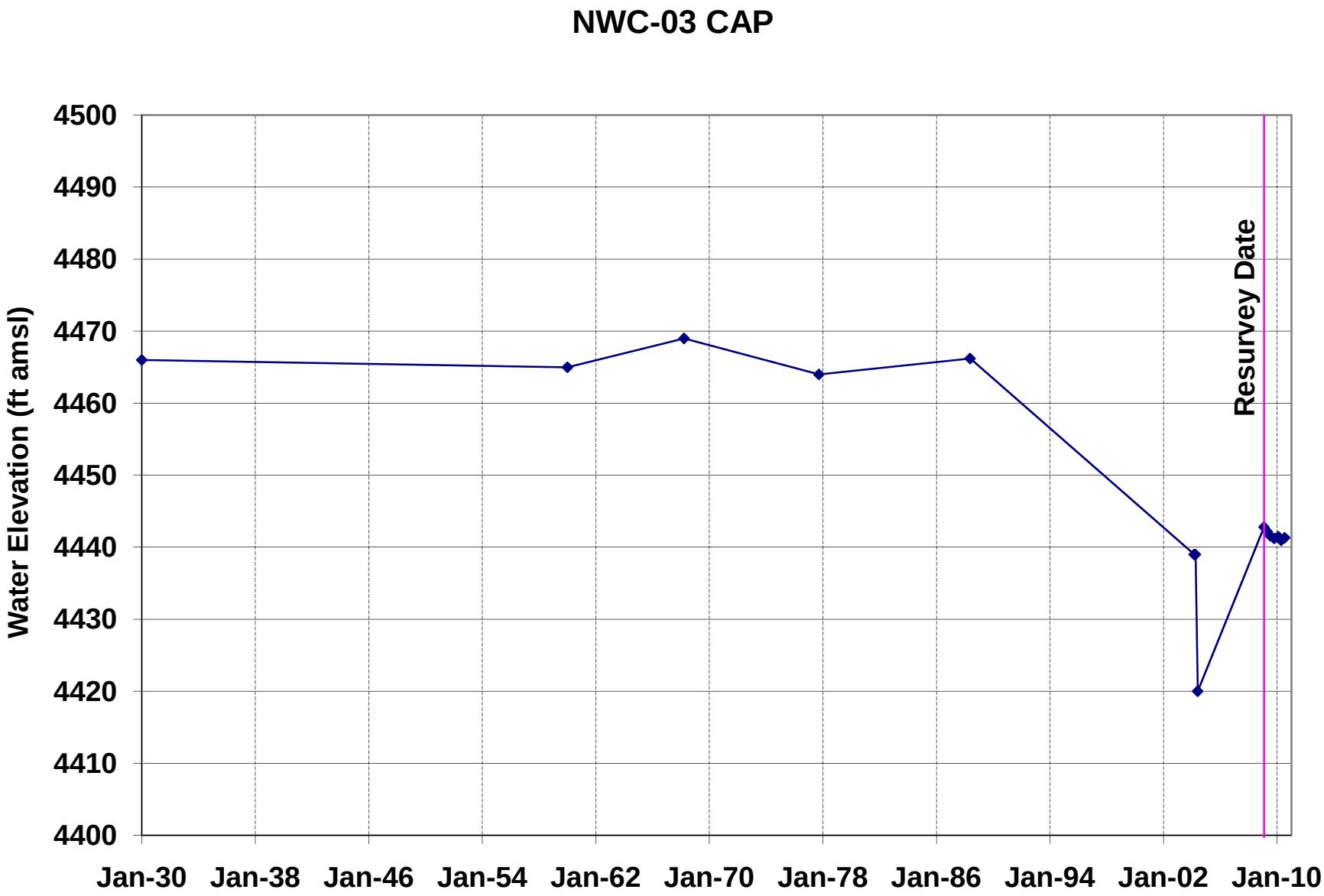
NWC-03 CAP
Water Elevation (ft amsl)
4500
4490
4480
4470
4460
4450
4440
4430
4420
4410
4400
Resurvey Date
Jan-30
Jan-38
Jan-46
Jan-54
Jan-62
Jan-70
Jan-78
Jan-86
Jan-94
Jan-02
Jan-10

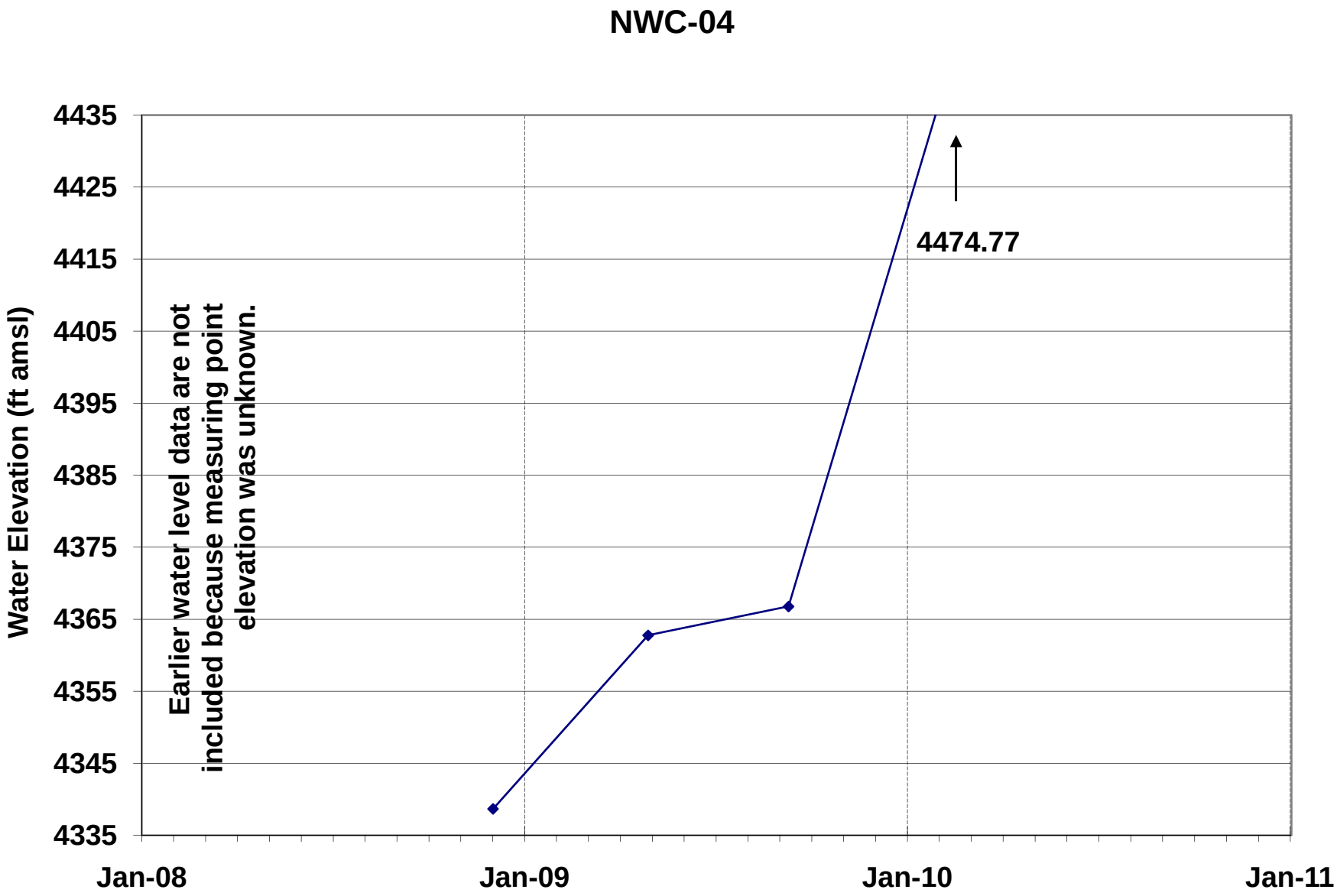
NWC-04
Water Elevation (ft amsl)
4435
4425
4415
4405
4395
4385
4375
4365
4355
4345
4335
Earlier water level data are not included because measuring point elevation was unknown.
4474.77
Jan-08
Jan-09
Jan-10
Jan-11

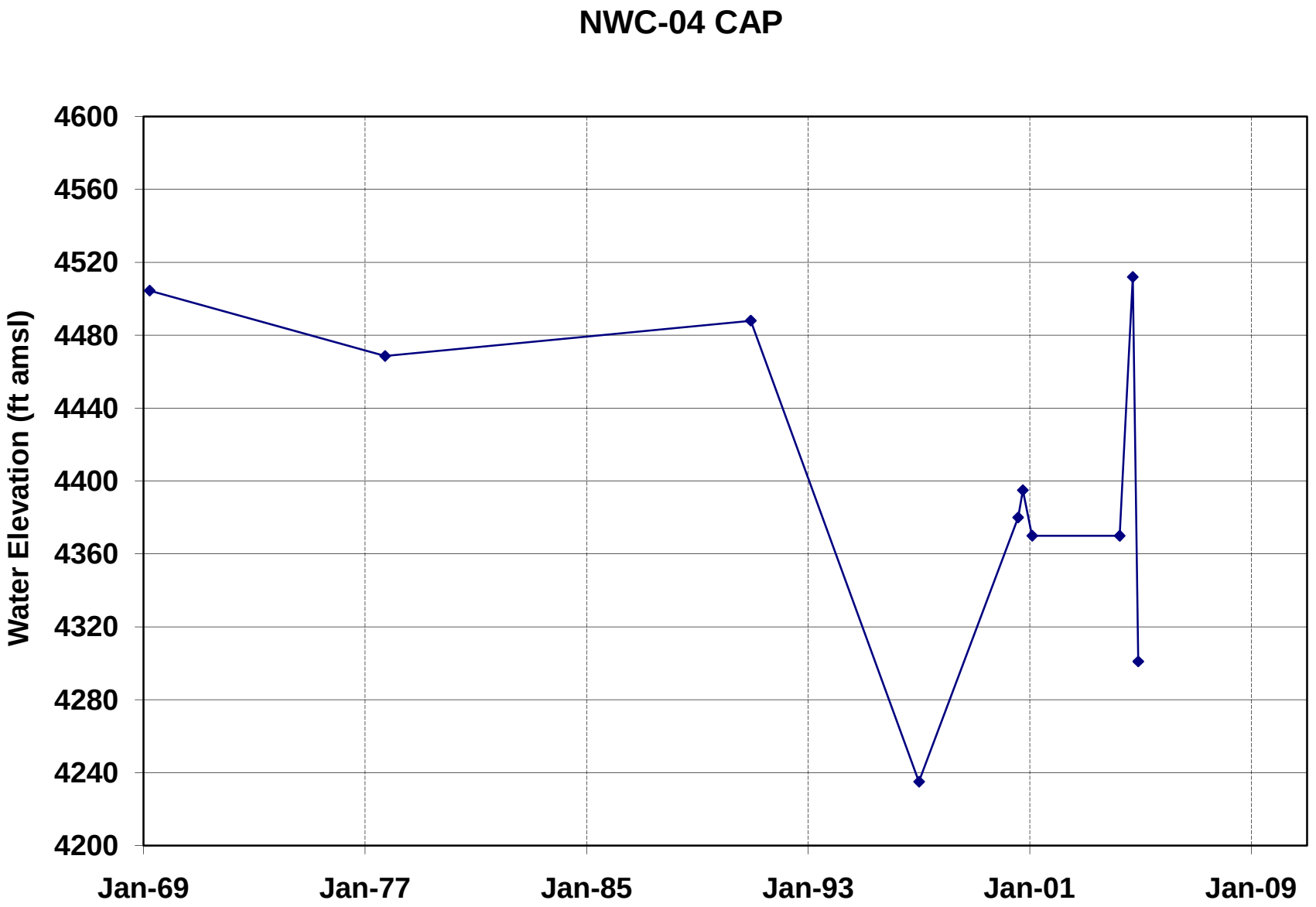
NWC-04 CAP
Water Elevation (ft amsl)
4600
4560
4520
4480
4440
4400
4360
4320
4280
4240
4200
Jan-69
Jan-77
Jan-85
Jan-93
Jan-01
Jan-09

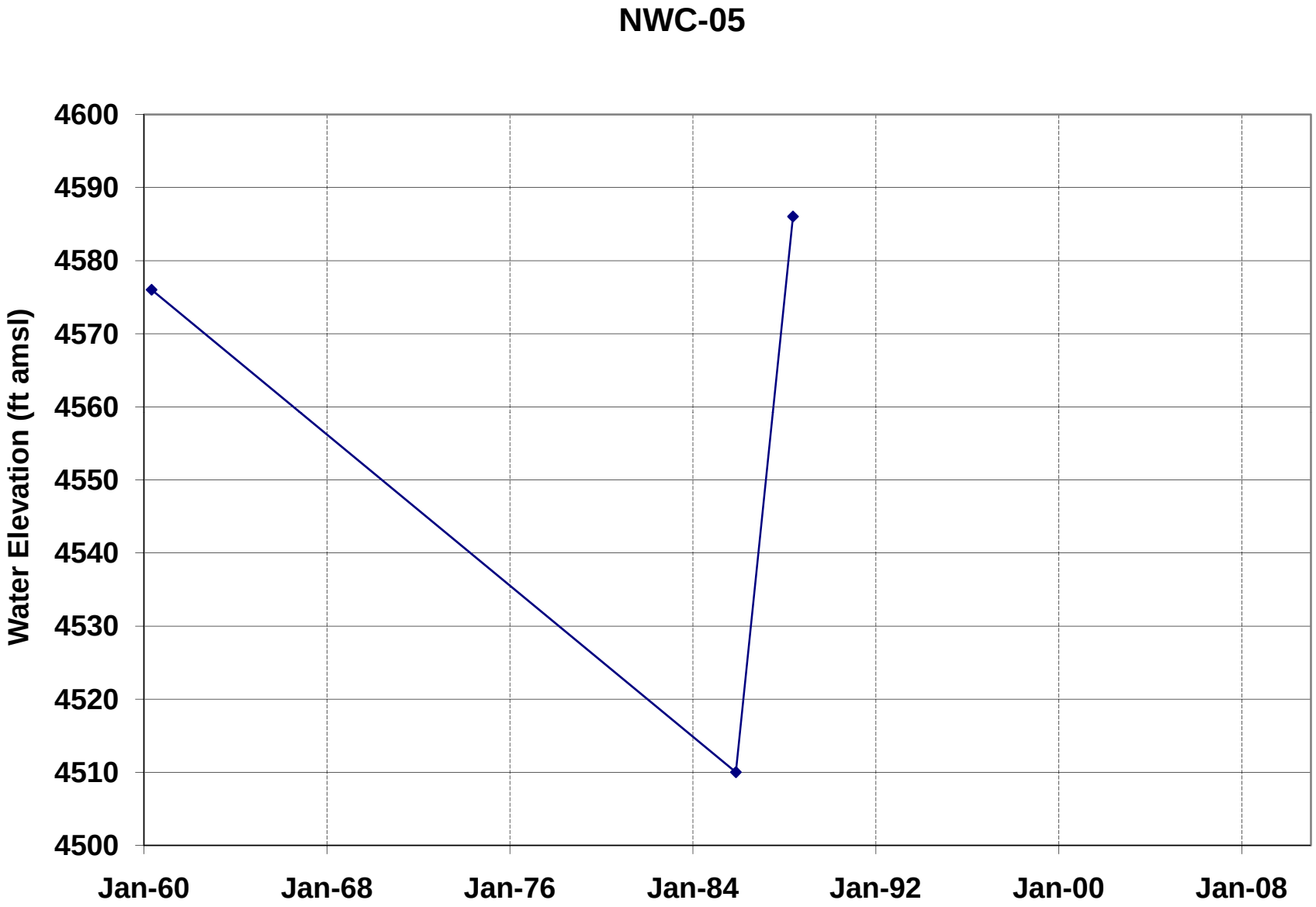
NWC-05
Water Elevation (ft amsl)
4600
4590
4580
4570
4560
4550
4540
4530
4520
4510
4500
Jan-60
Jan-68
Jan-76
Jan-84
Jan-92
Jan-00
Jan-08

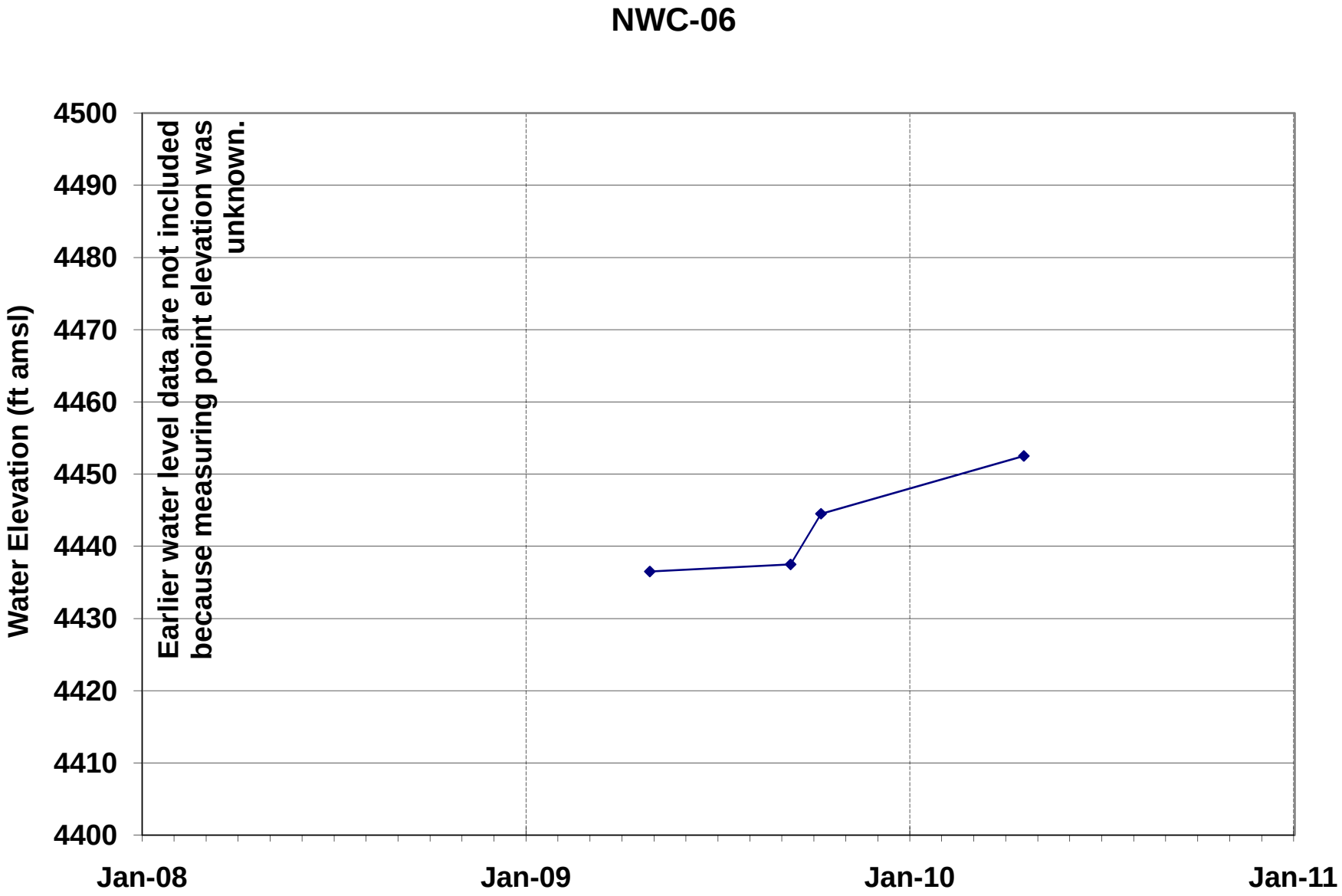
NWC-06
Water Elevation (ft amsl)
4500
4490
4480
4470
4460
4450
4440
4430
4420
4410
4400
Earlier water level data are not included because measuring point elevation was unknown.
Jan-08
Jan-09
Jan-10
Jan-11

OSBORN

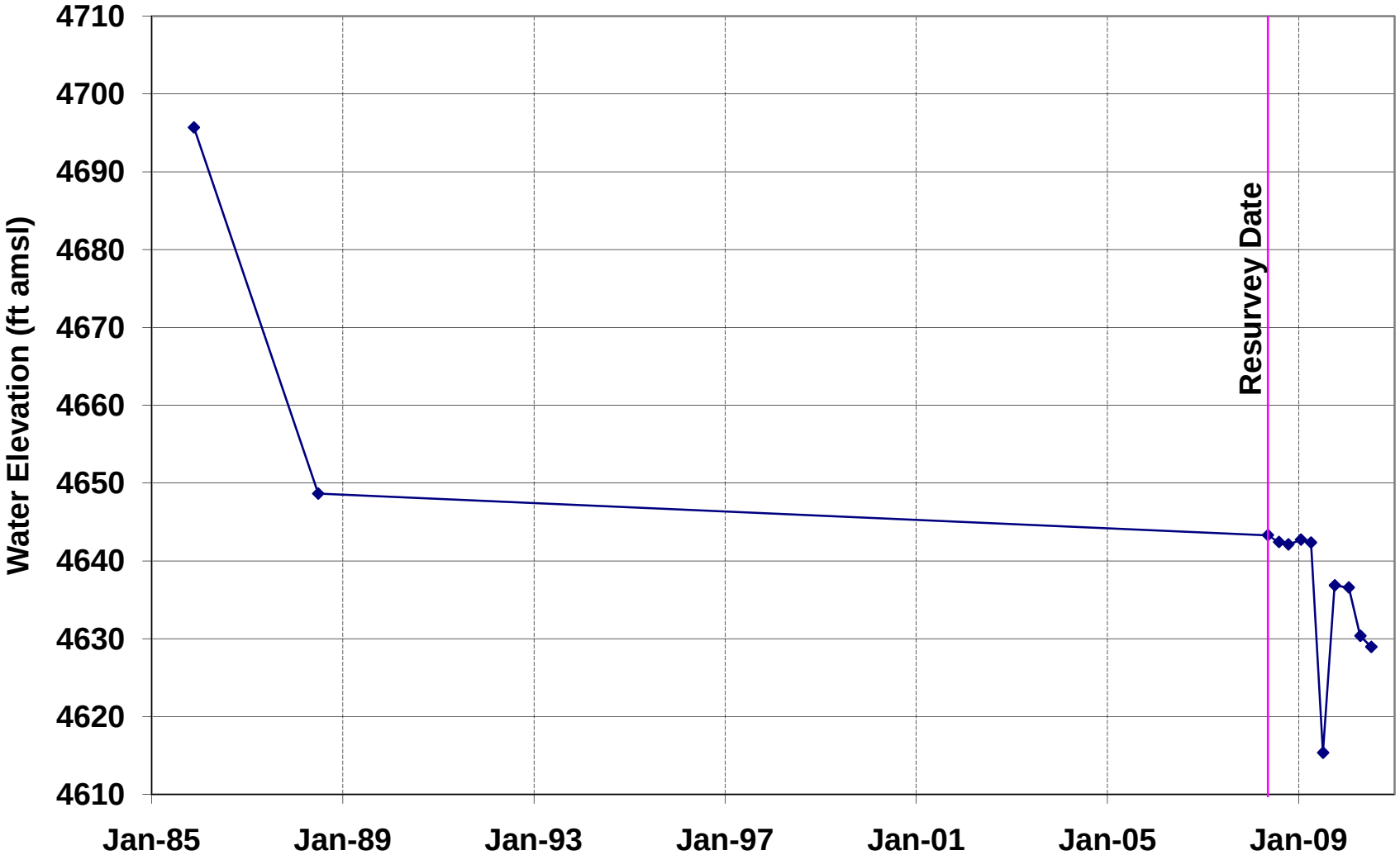
Water Elevation (ft amsl)
4710
4700
4690
4680
4670
4660
4650
4640
4630
4620
4610
Jan-85
Jan-89
Jan-93
Jan-97
Jan-01
Jan-05
Jan-09
Resurvey Date

PANAGAKOS

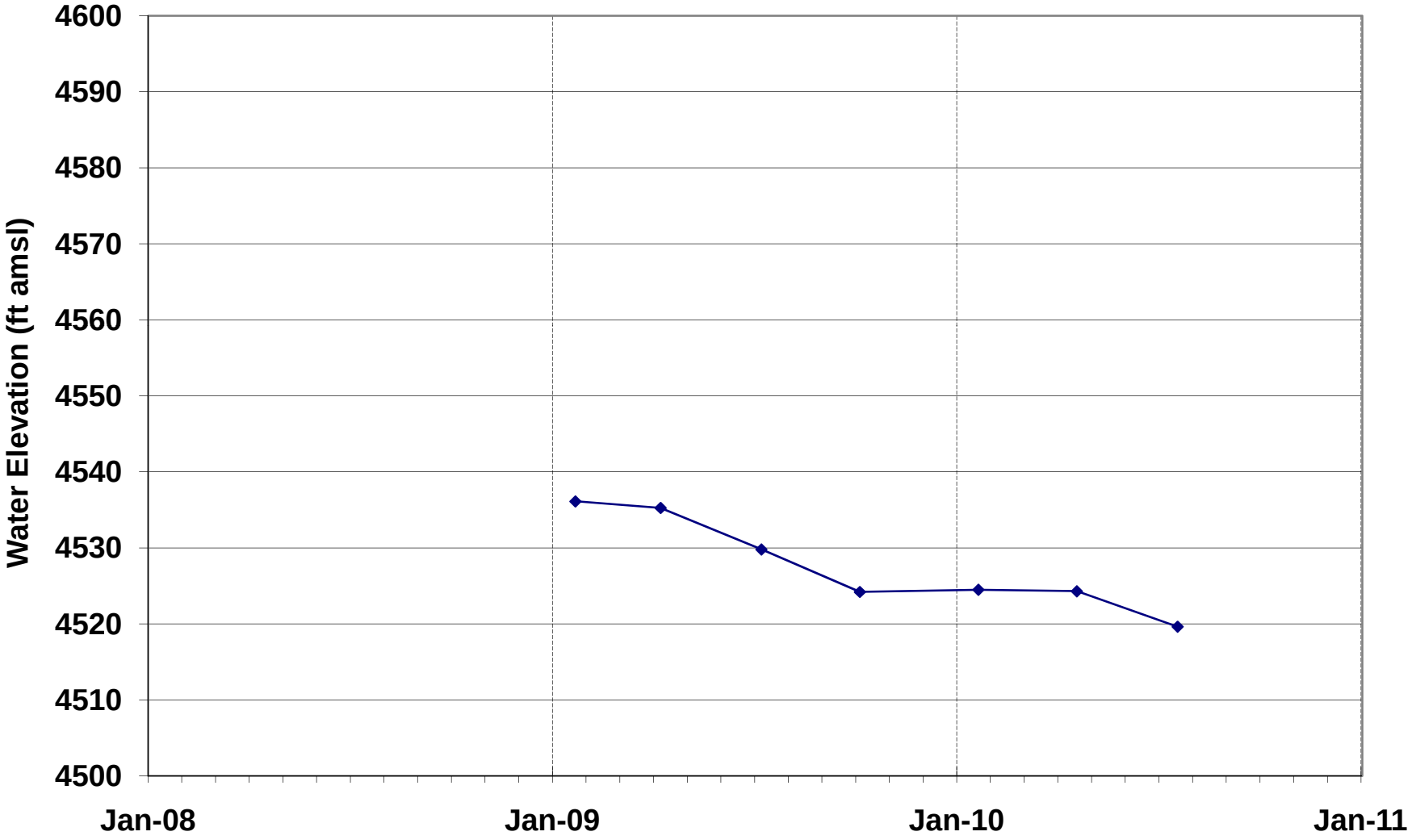
Water Elevation (ft amsl)
4600
4590
4580
4570
4560
4550
4540
4530
4520
4510
4500
Jan-08
Jan-09
Jan-10
Jan-11

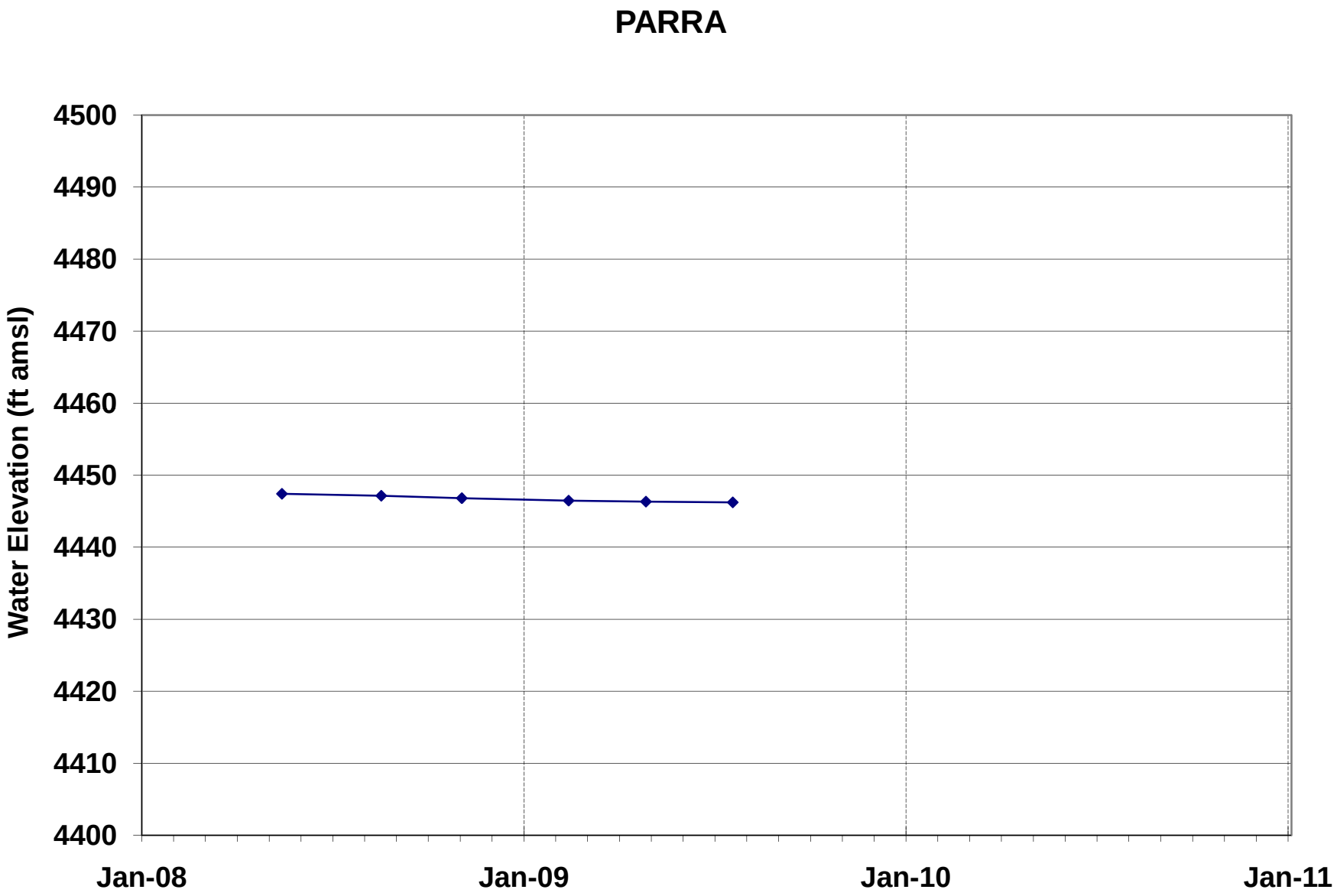
PARRA
Water Elevation (ft amsl)
4500
4490
4480
4470
4460
4450
4440
4430
4420
4410
4400
Jan-08
Jan-09
Jan-10
Jan-11

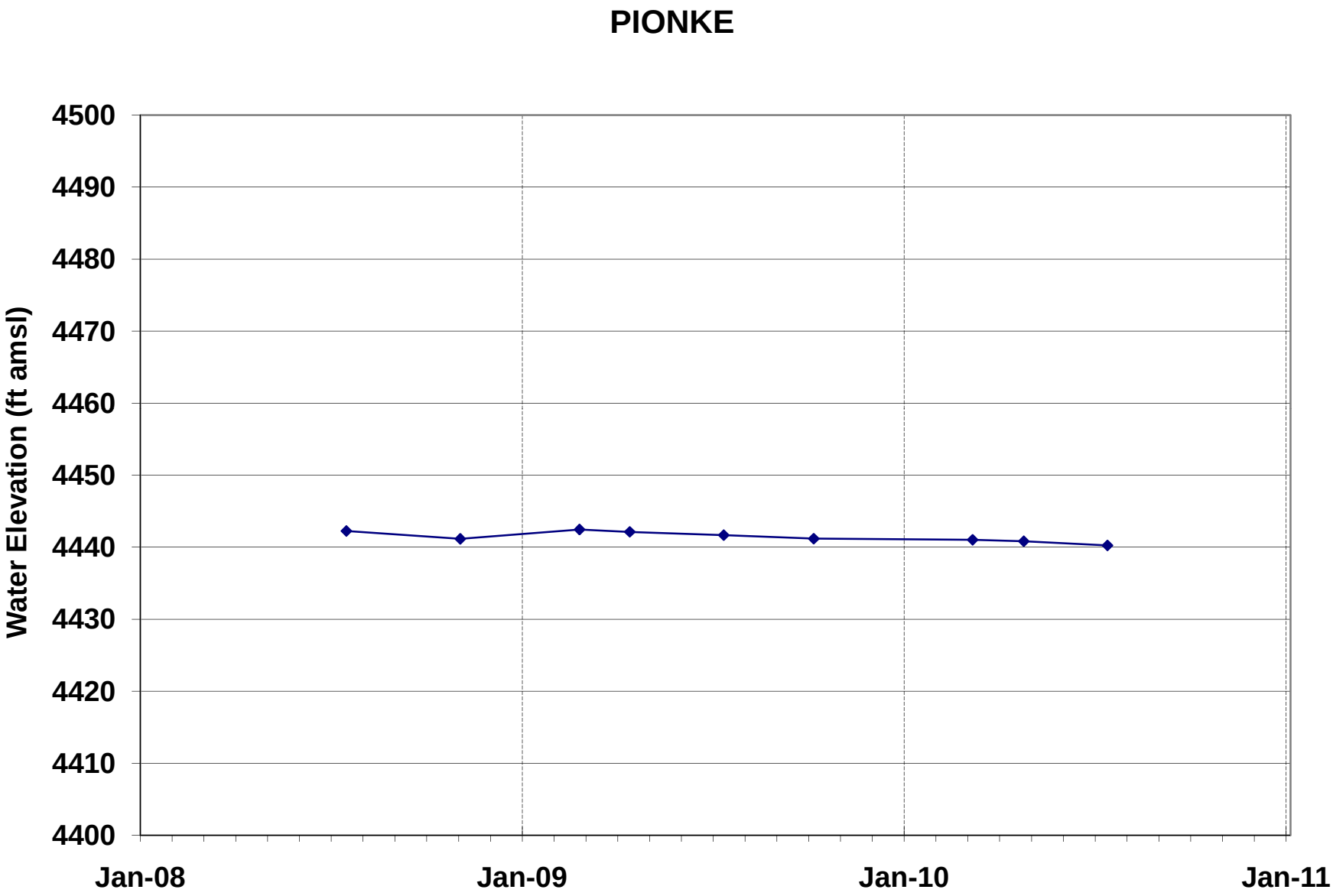
PIONKE
Water Elevation (ft amsl)
4500
4490
4480
4470
4460
4450
4440
4430
4420
4410
4400
Jan-08
Jan-09
Jan-10
Jan-11

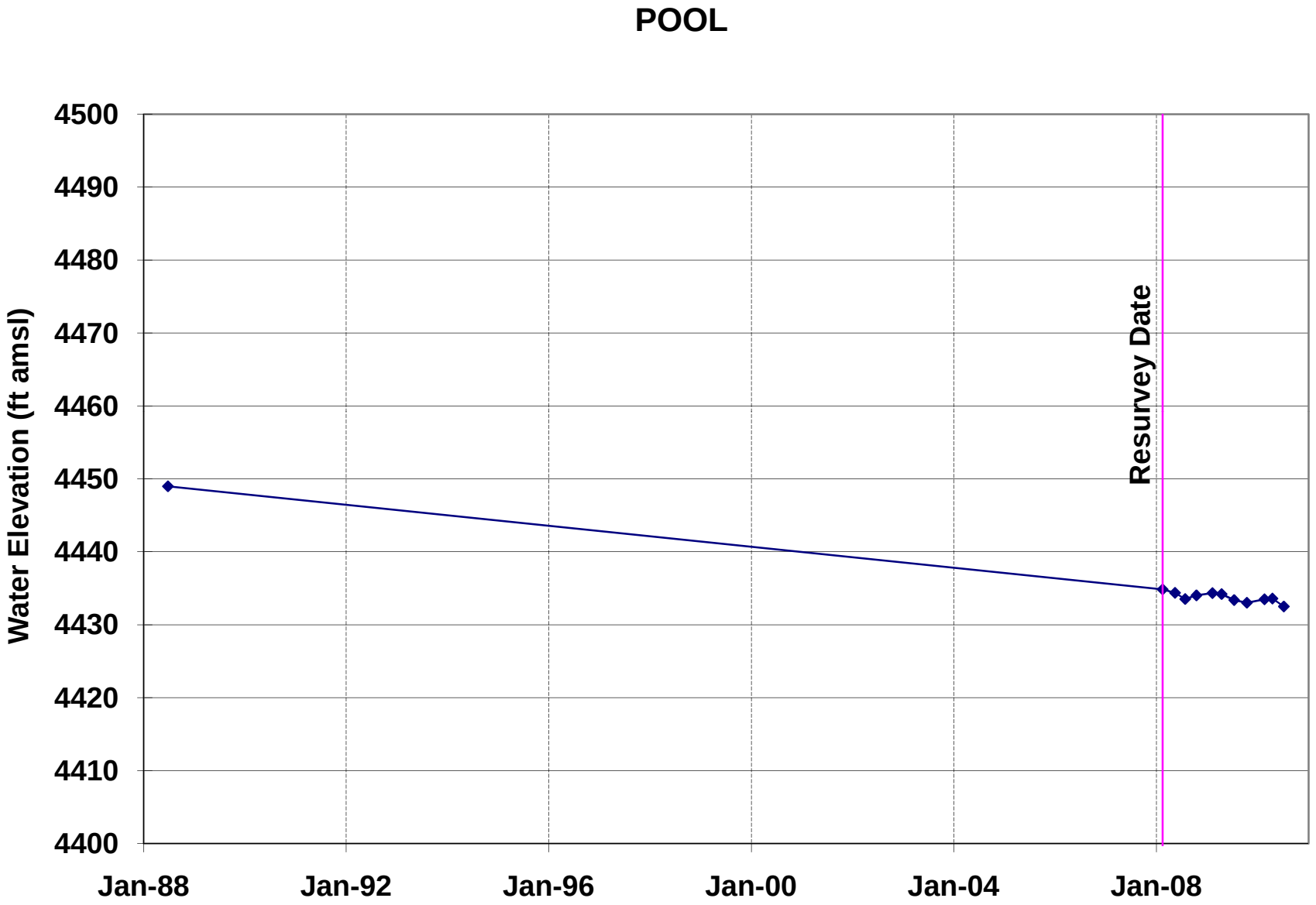
POOL
Water Elevation (ft amsl)
4500
4490
4480
4470
4460
4450
4440
4430
4420
4410
4400
Jan-88
Jan-92
Jan-96
Jan-00
Jan-04
Jan-08
Resurvey Date

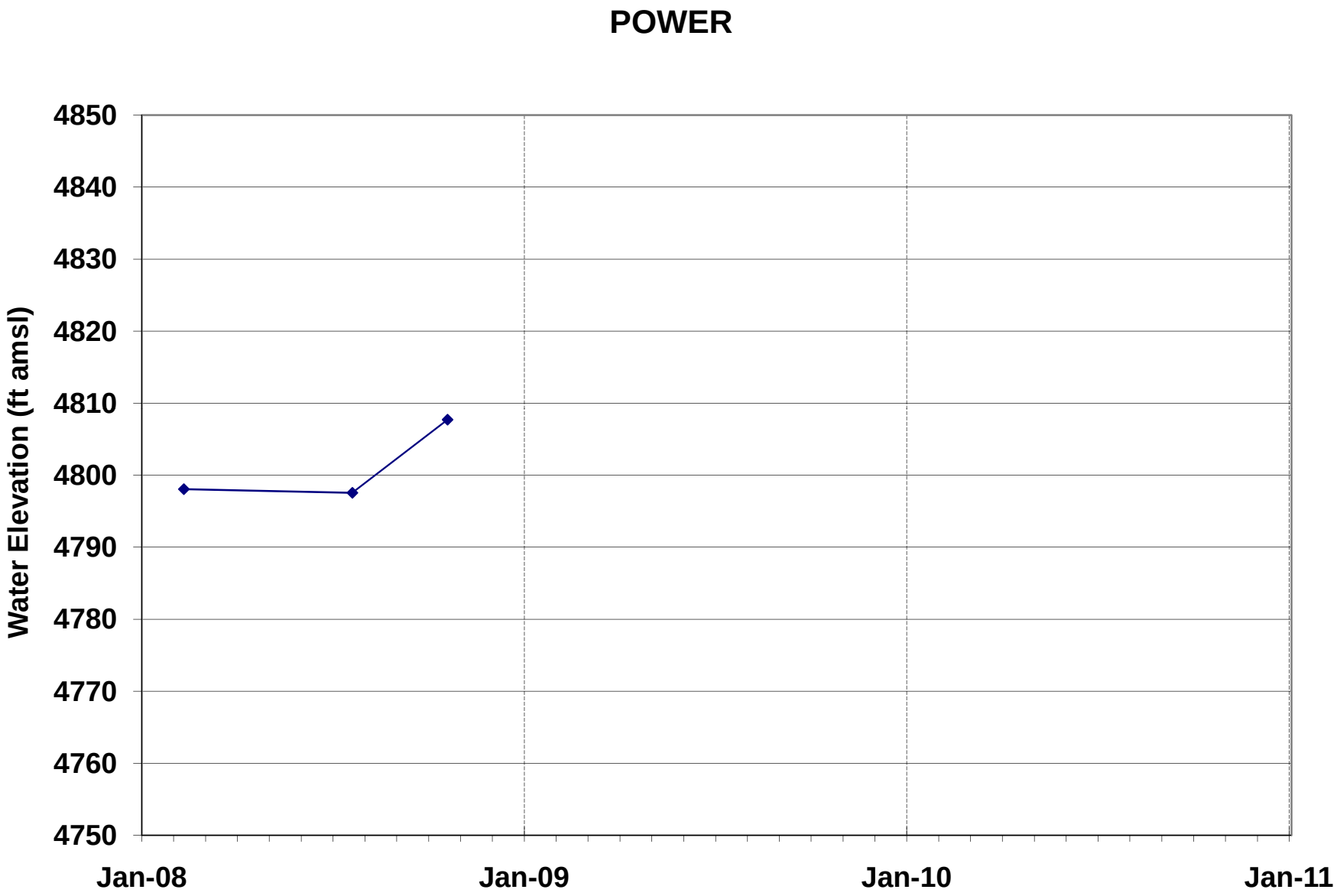
POWER
Water Elevation (ft amsl)
4850
4840
4830
4820
4810
4800
4790
4780
4770
4760
4750
Jan-08
Jan-09
Jan-10
Jan-11

RAMIREZ

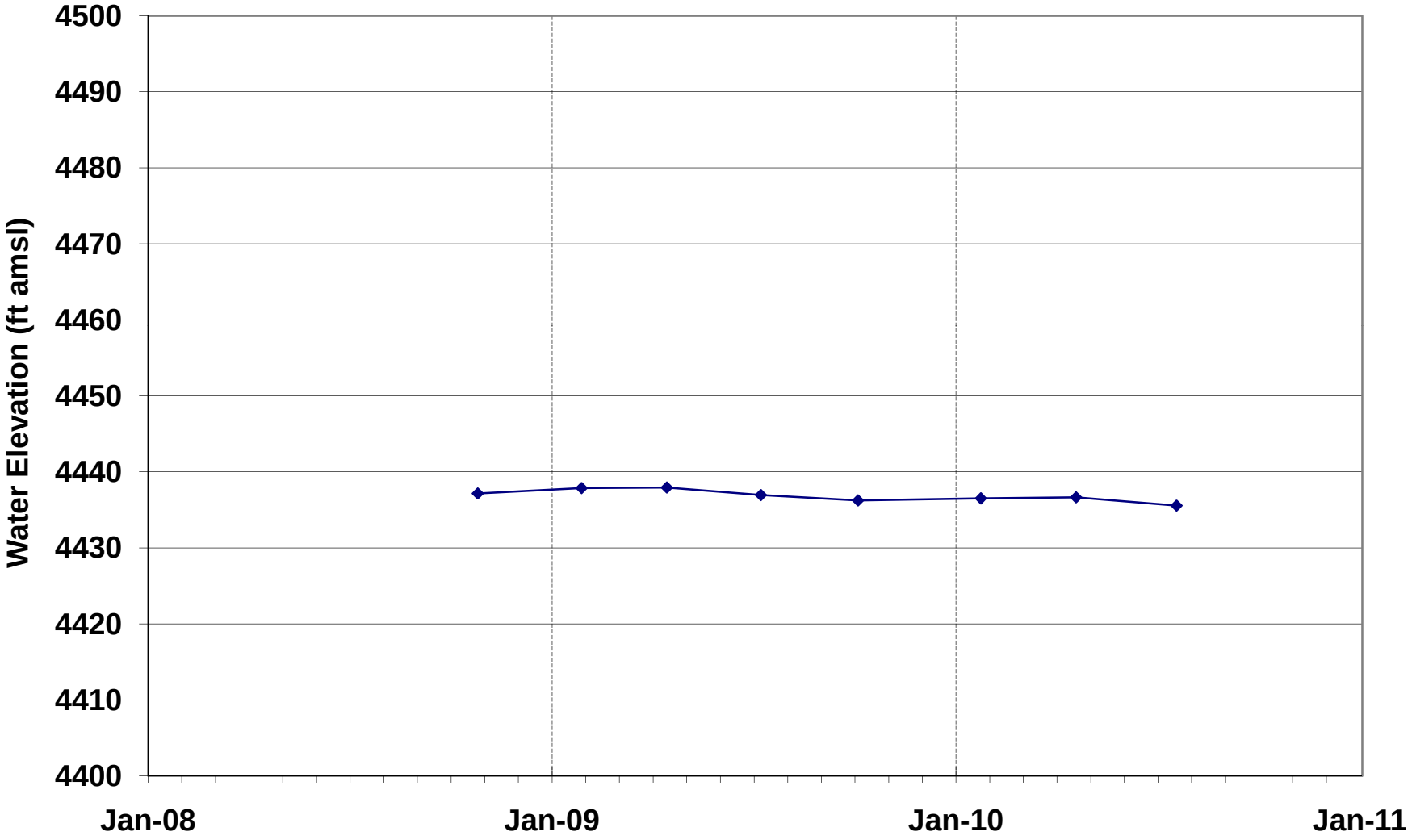
Water Elevation (ft amsl)
4500
4490
4480
4470
4460
4450
4440
4430
4420
4410
4400
Jan-08
Jan-09
Jan-10
Jan-11

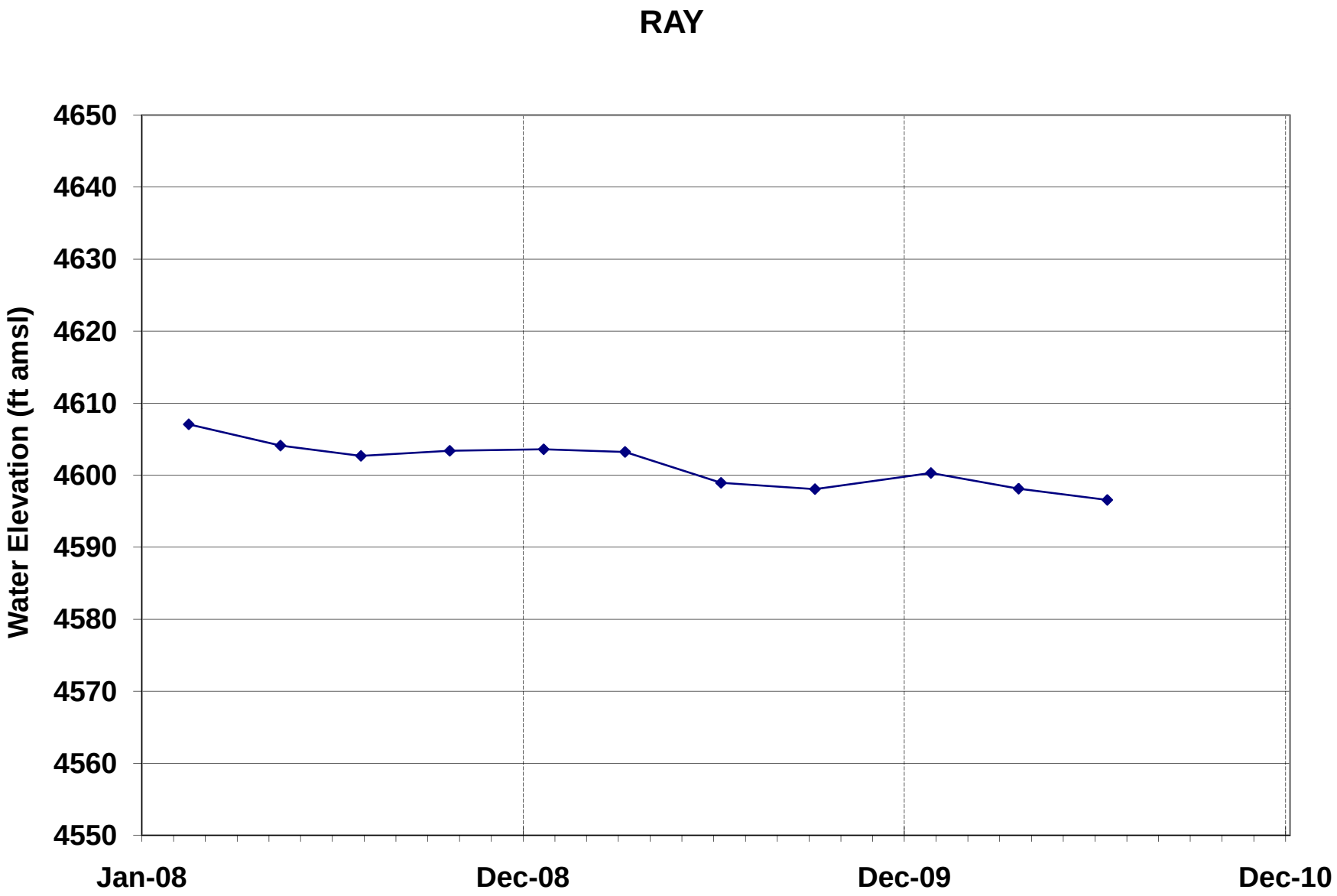
RAY
Water Elevation (ft amsl)
4650
4640
4630
4620
4610
4600
4590
4580
4570
4560
4550
Jan-08
Dec-08
Dec-09
Dec-10

ROGERS 596

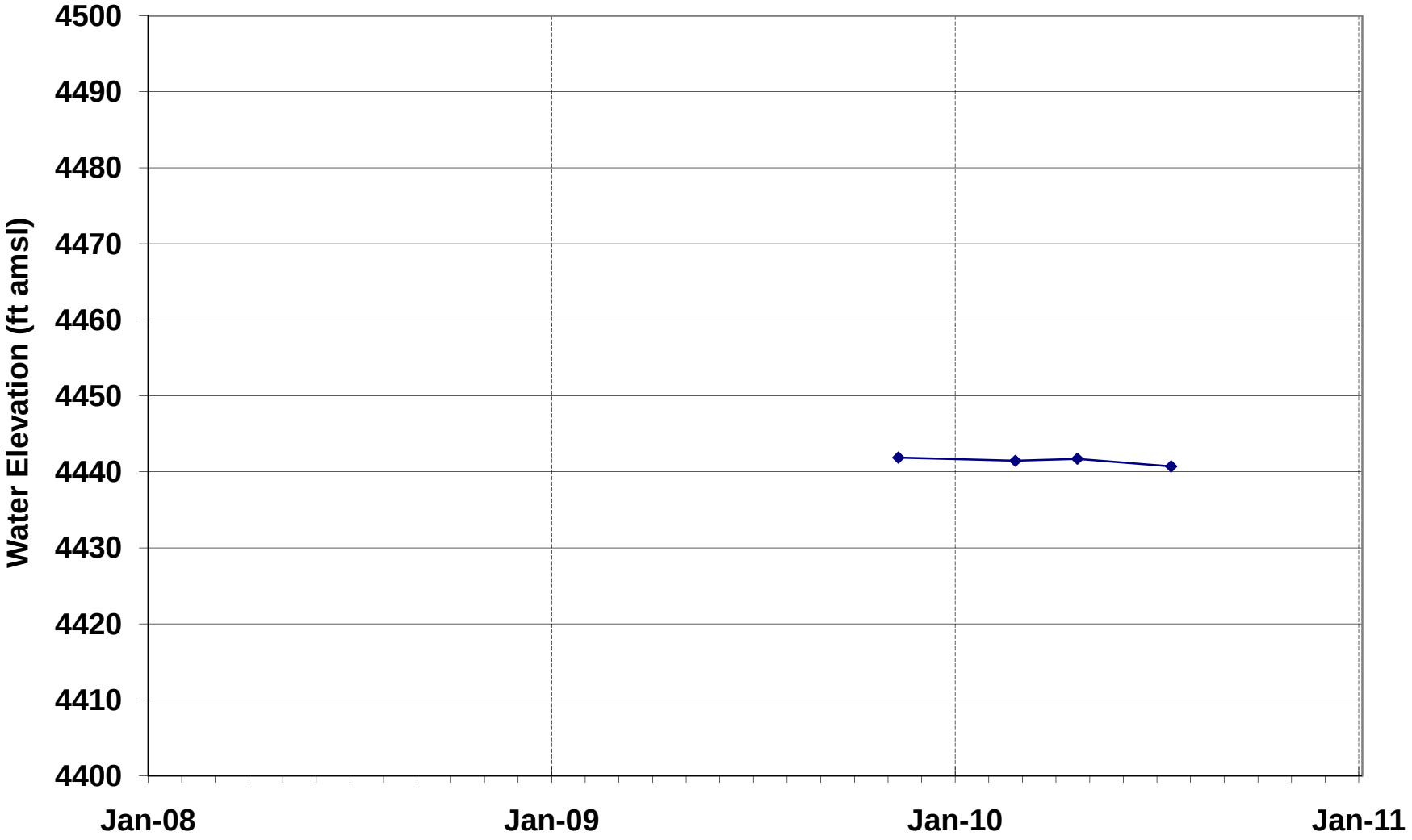
Water Elevation (ft amsl)
4500
4490
4480
4470
4460
4450
4440
4430
4420
4410
4400
Jan-08
Jan-09
Jan-10
Jan-11

ROGERS 750

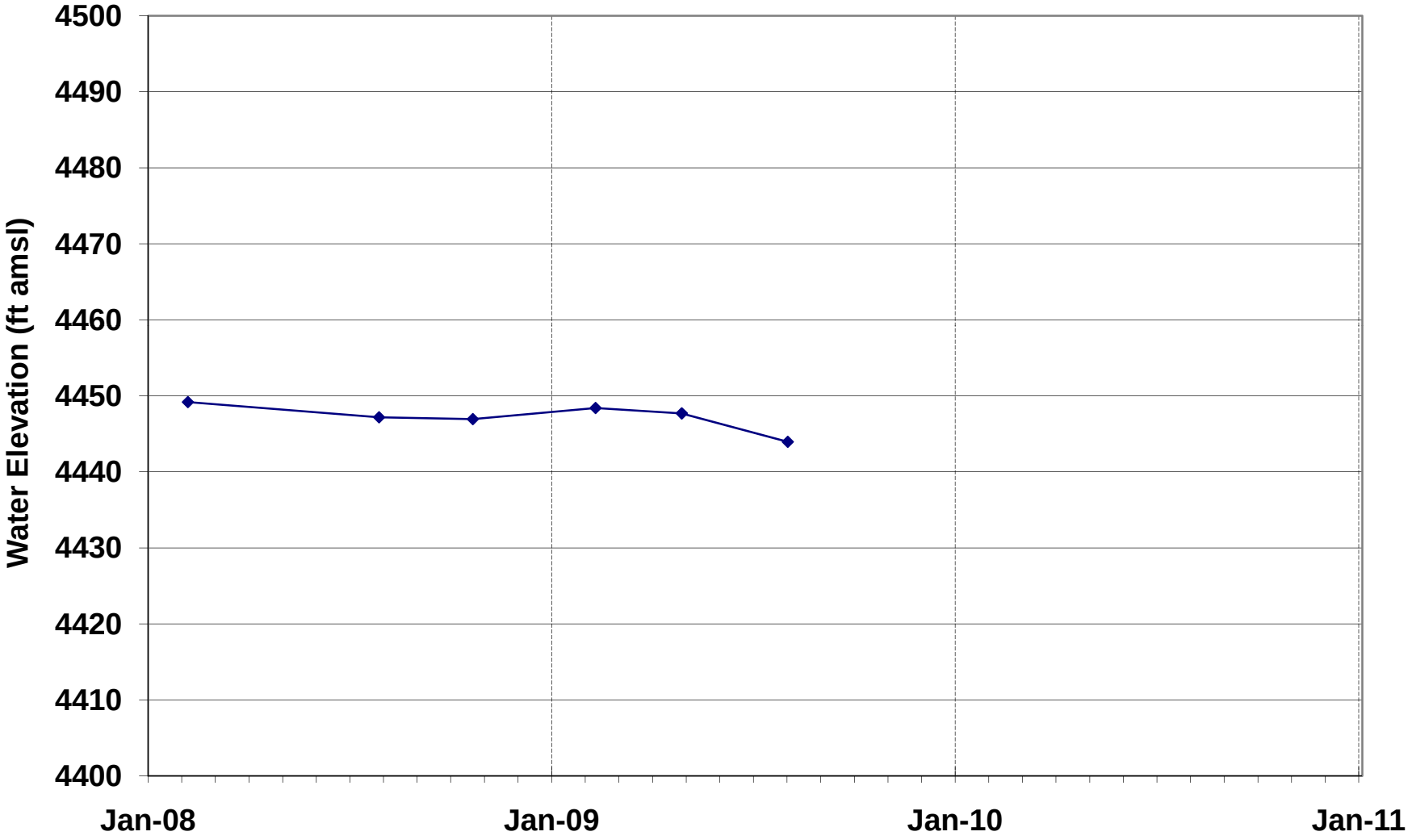
Water Elevation (ft amsl)
4500
4490
4480
4470
4460
4450
4440
4430
4420
4410
4400
Jan-08
Jan-09
Jan-10
Jan-11

ROGERS E

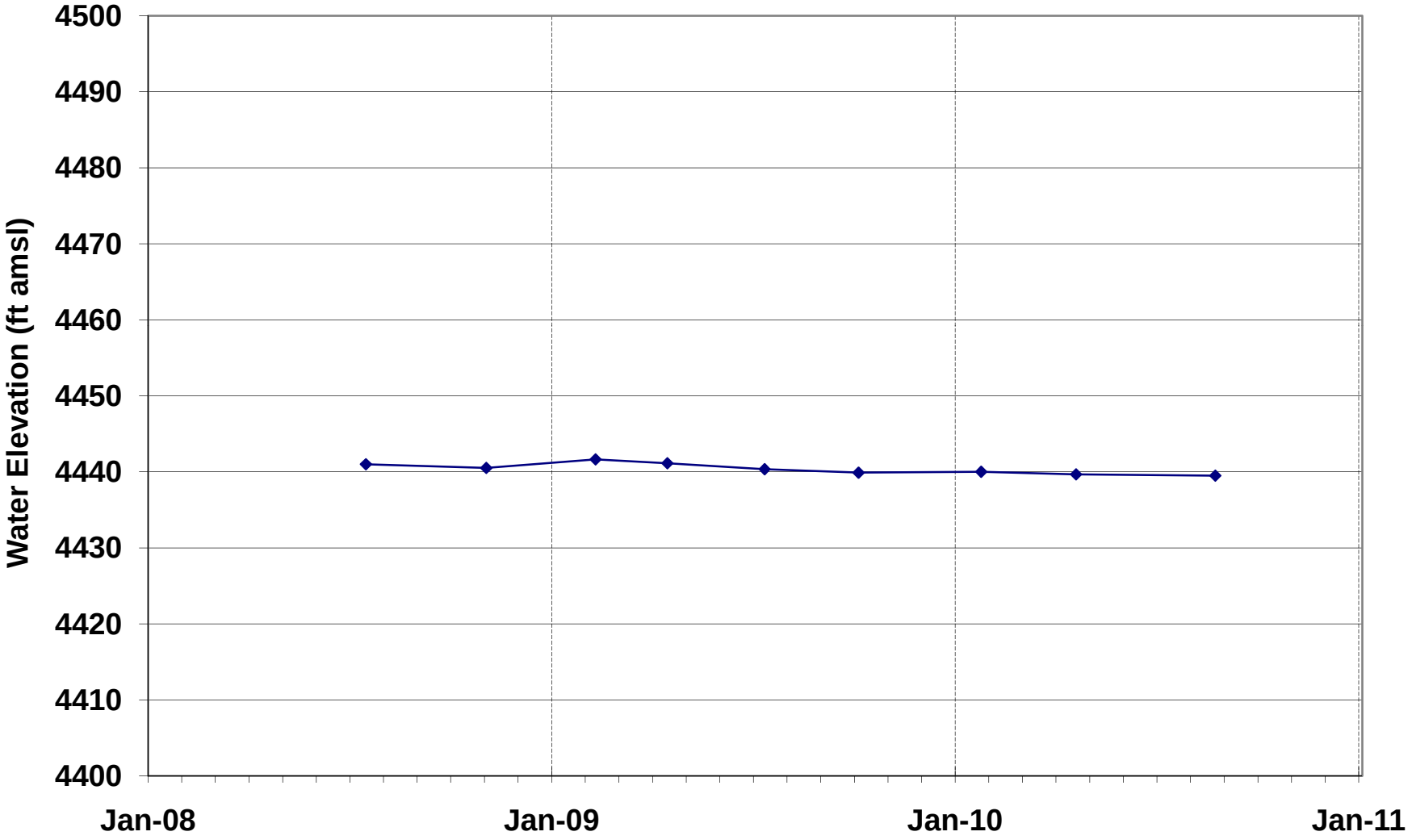
Water Elevation (ft amsl)
4500
4490
4480
4470
4460
4450
4440
4430
4420
4410
4400
Jan-08
Jan-09
Jan-10
Jan-11

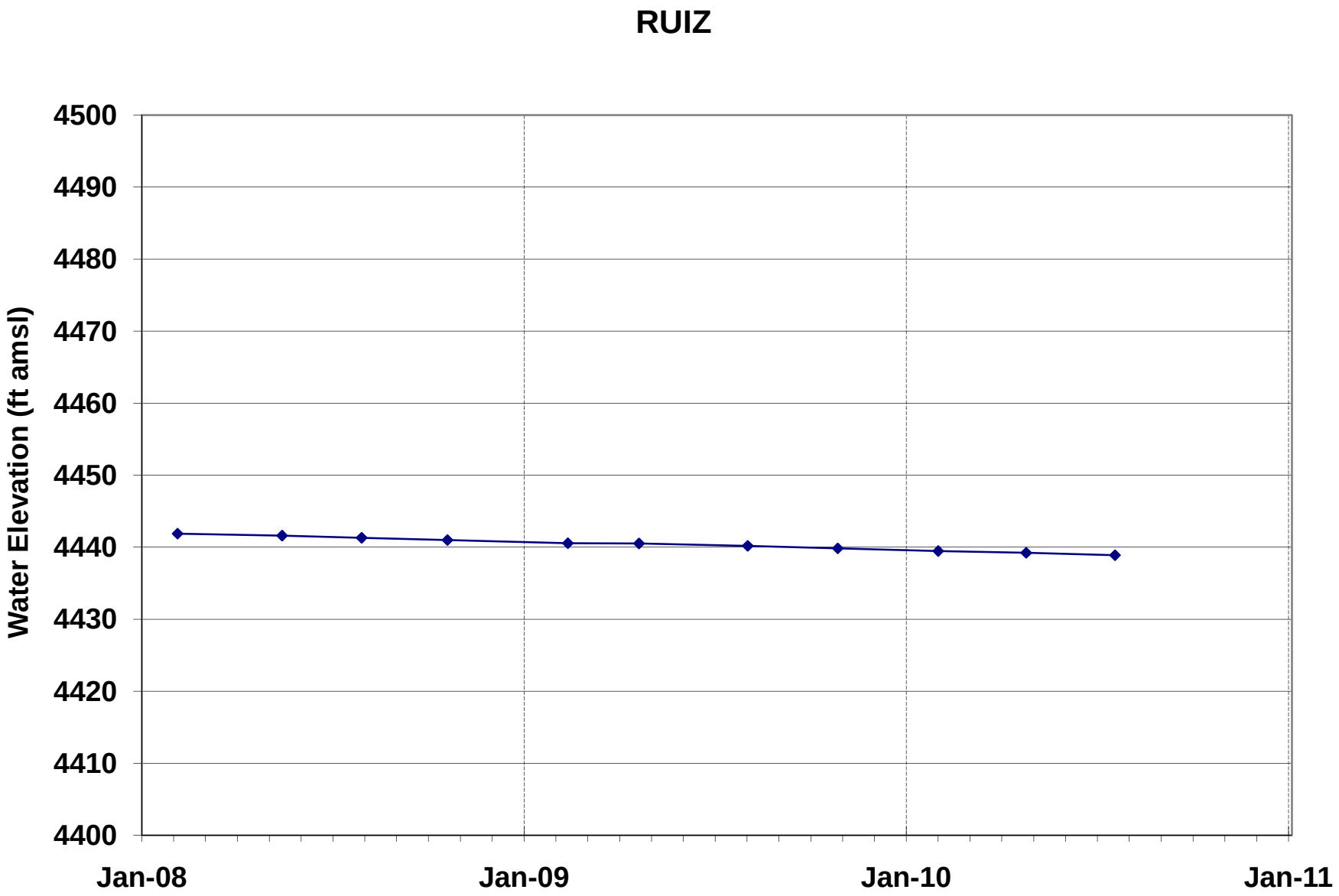
RUIZ
Water Elevation (ft amsl)
4500
4490
4480
4470
4460
4450
4440
4430
4420
4410
4400
Jan-08
Jan-09
Jan-10
Jan-11

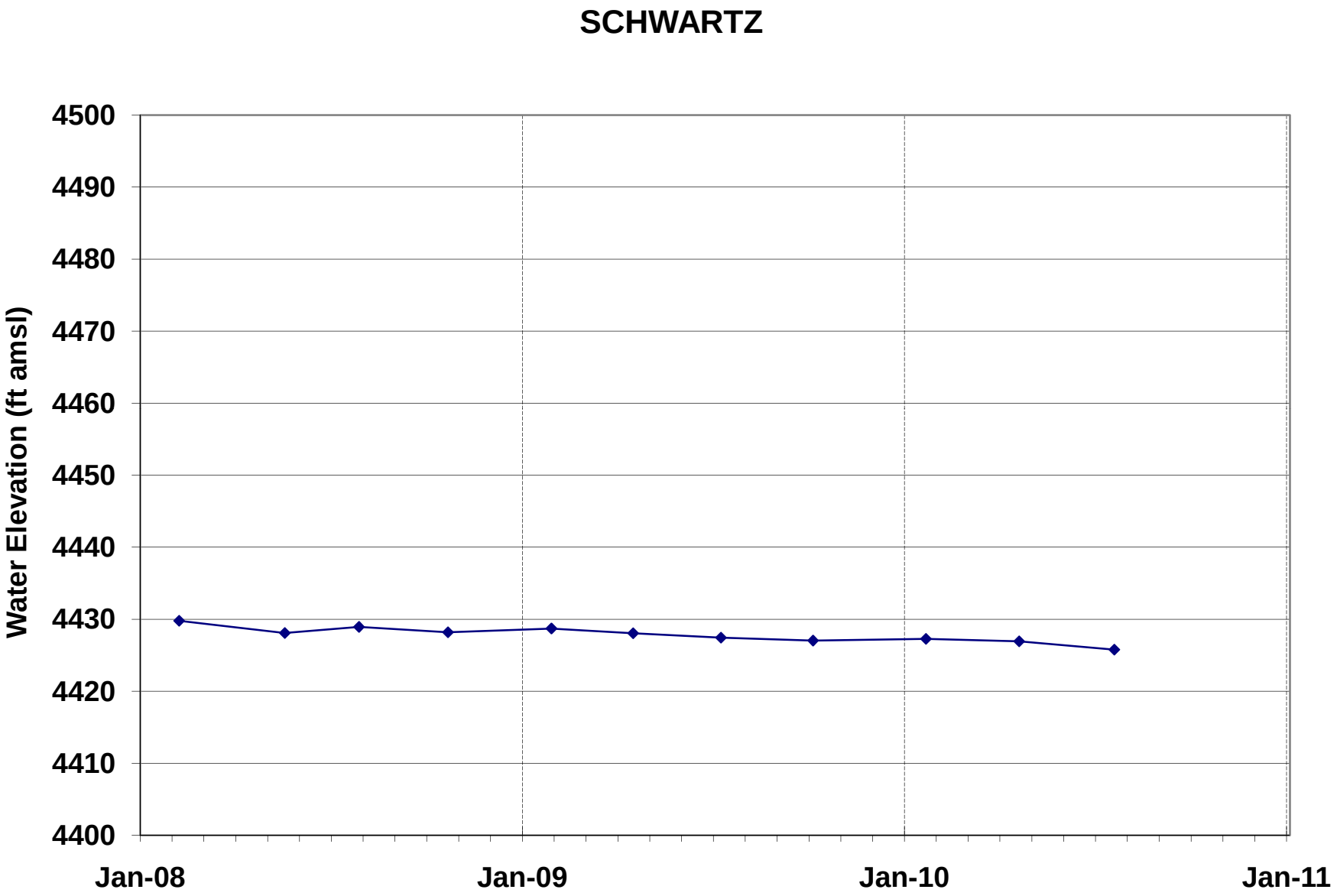
SCHWARTZ
Water Elevation (ft amsl)
4500
4490
4480
4470
4460
4450
4440
4430
4420
4410
4400
Jan-08
Jan-09
Jan-10
Jan-11

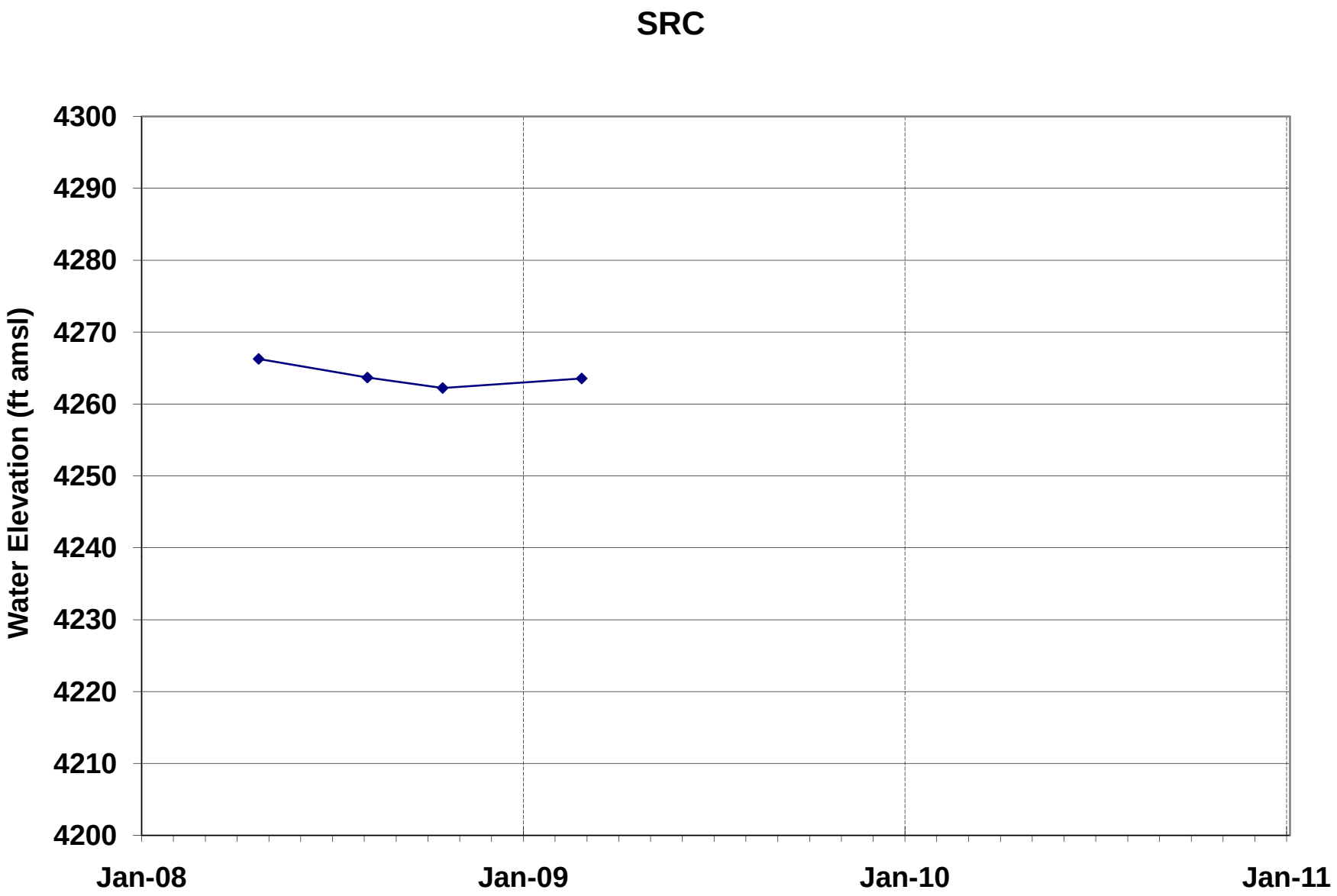
SRC
Water Elevation (ft amsl)
4300
4290
4280
4270
4260
4250
4240
4230
4220
4210
4200
Jan-08
Jan-09
Jan-10
Jan-11

STEPHENS

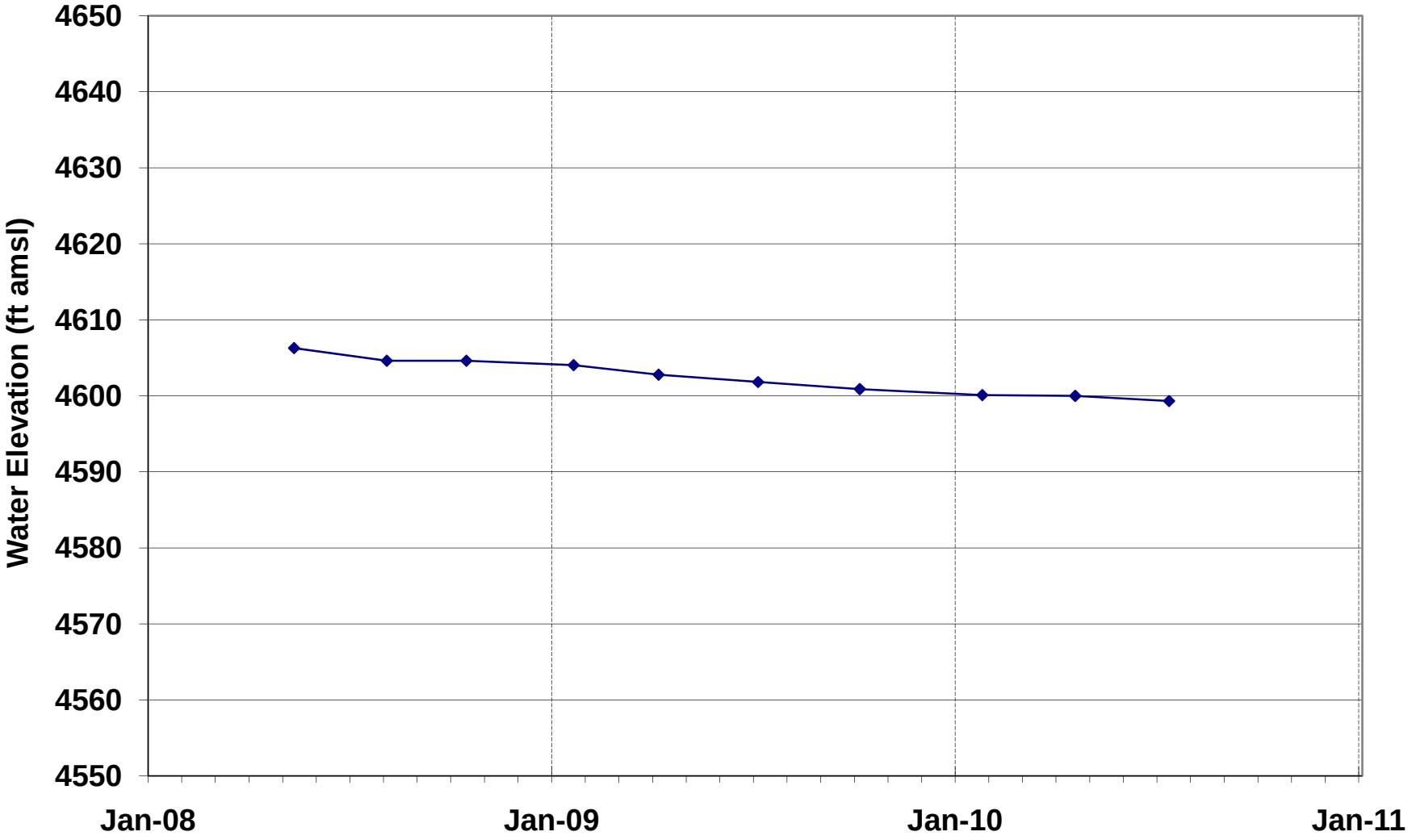
Water Elevation (ft amsl)
4650
4640
4630
4620
4610
4600
4590
4580
4570
4560
4550
Jan-08
Jan-09
Jan-10
Jan-11

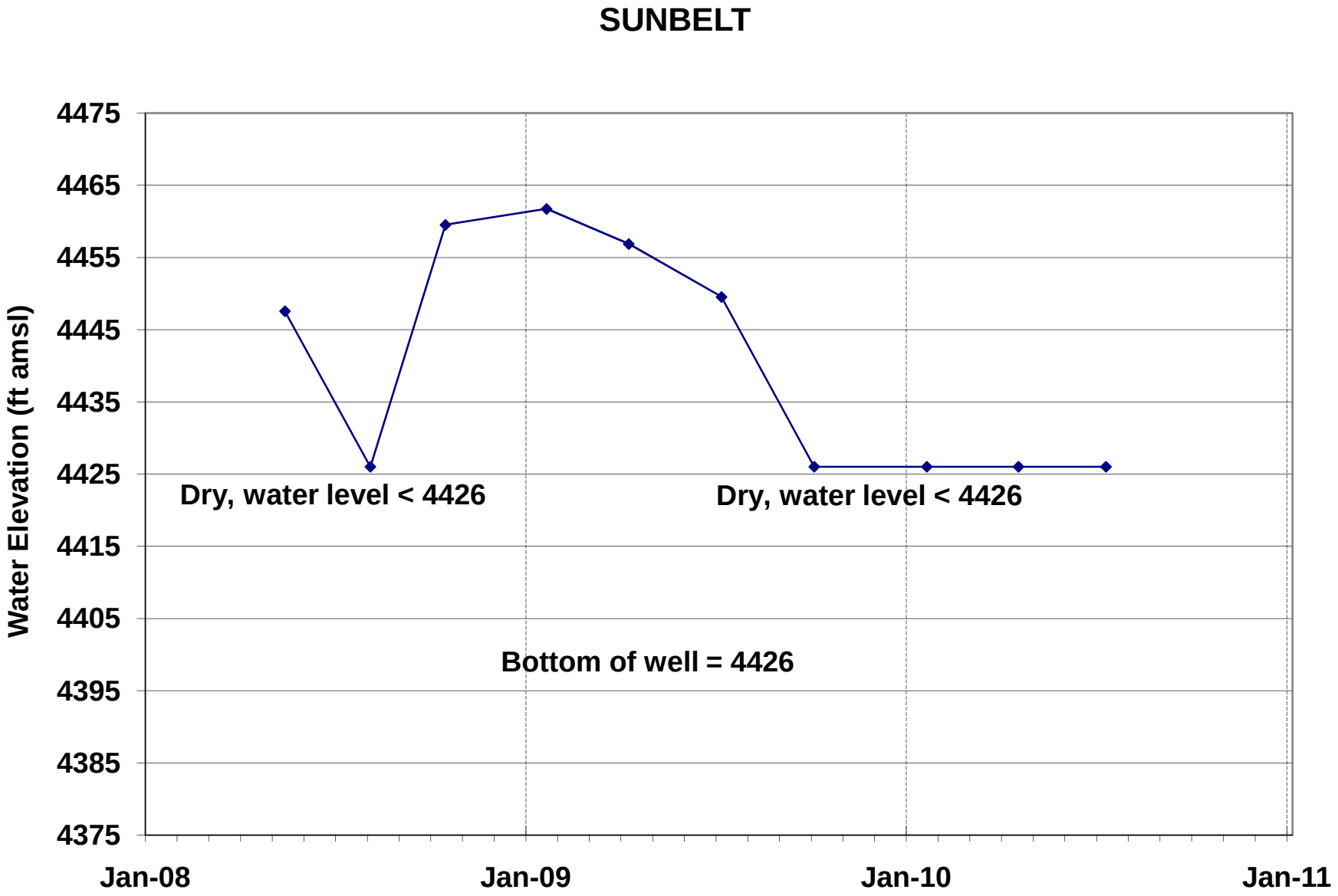
SUNBELT
Water Elevation (ft amsl)
4475
4465
4455
4445
4435
4425
4415
4405
4395
4385
4375
Dry, water level < 4426
Dry, water level < 4426
Bottom of well = 4426
Jan-08
Jan-09
Jan-10
Jan-11

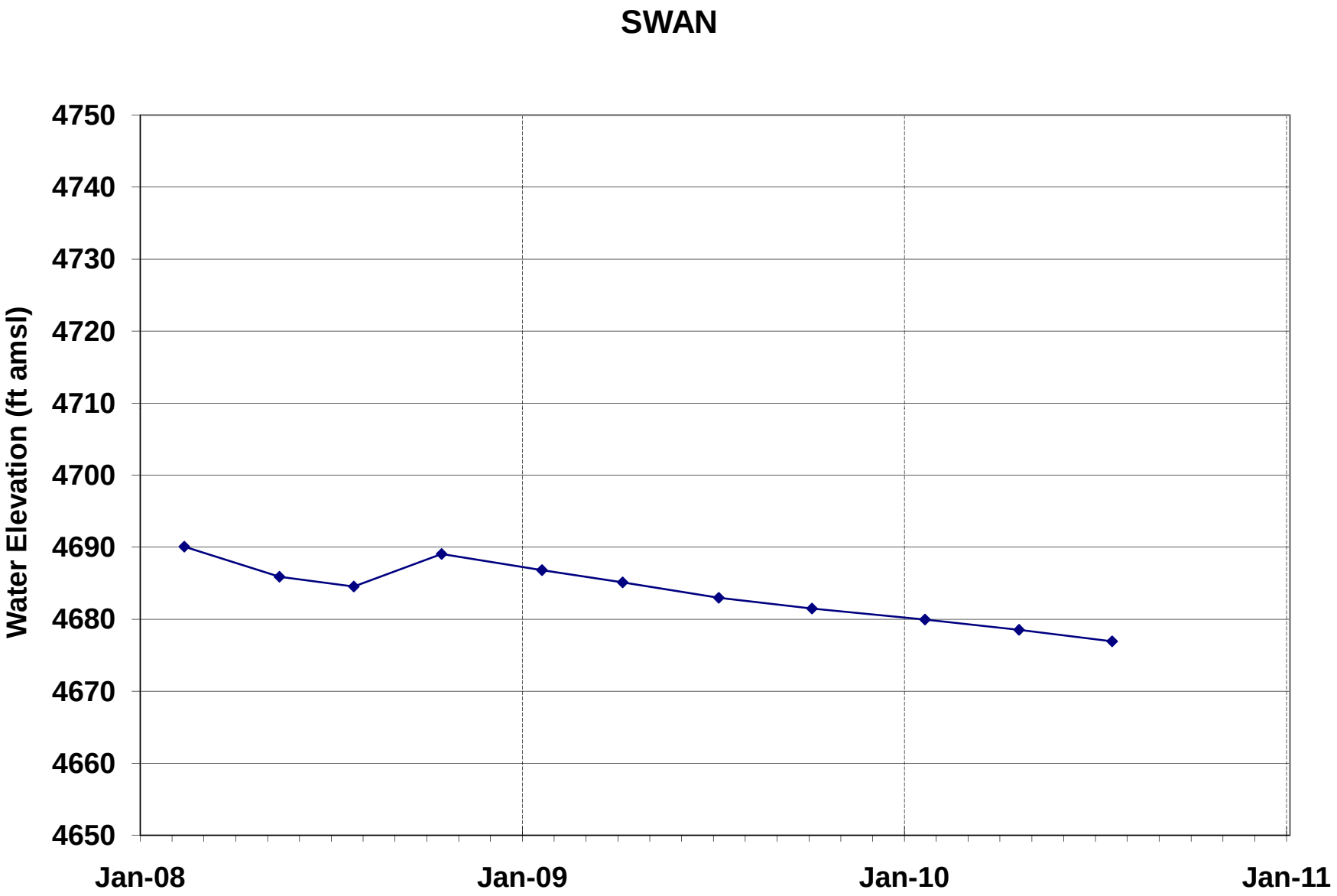
SWAN
Water Elevation (ft amsl)
4750
4740
4730
4720
4710
4700
4690
4680
4670
4660
4650
Jan-08
Jan-09
Jan-10
Jan-11


TM-01
Water Elevation (ft amsl)
4550
4540
4530
4520
4510
4500
4490
4480
4470
4460
4450
Jan-88
Jan-92
Jan-96
Jan-00
Jan-04
Jan-08

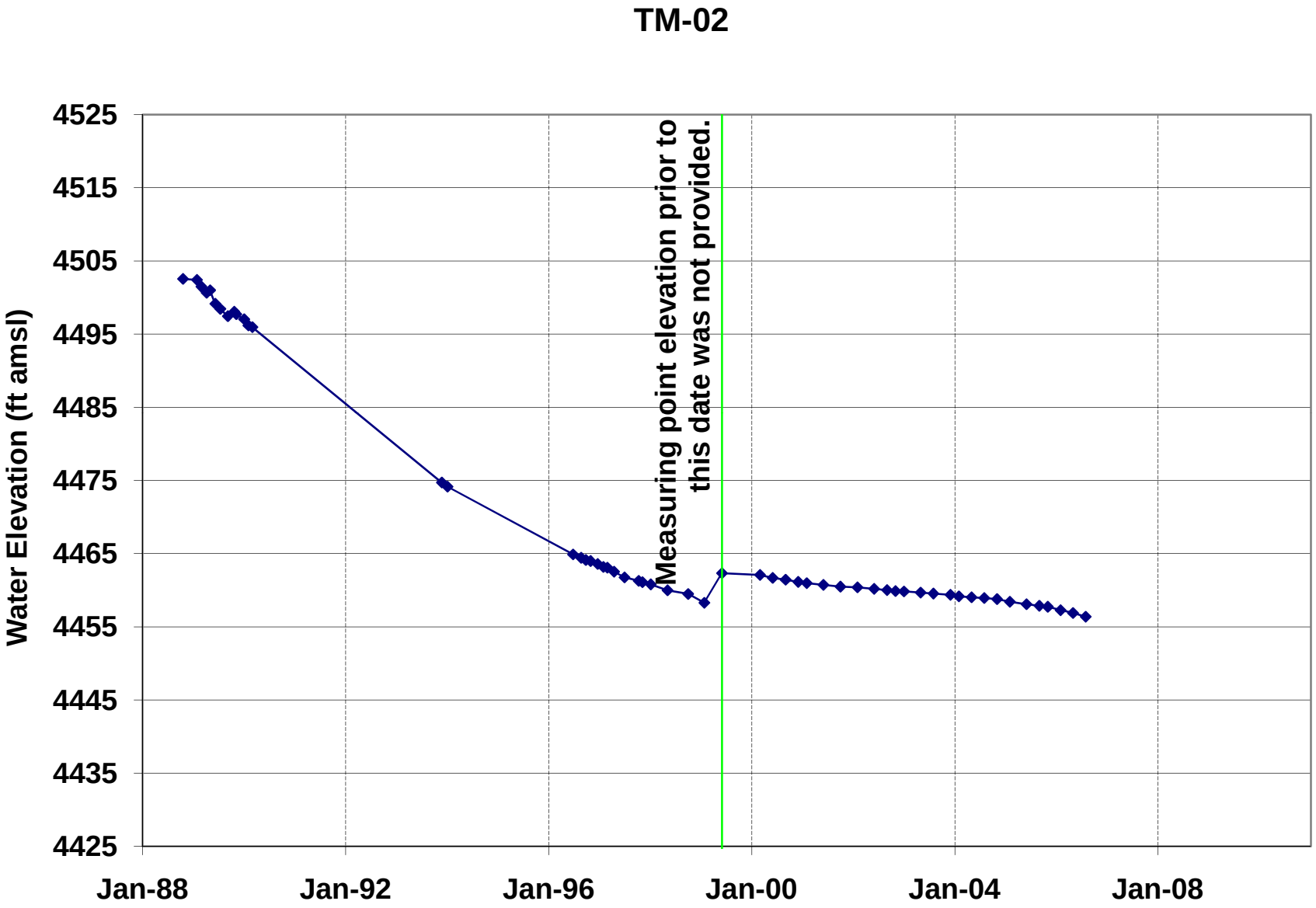
TM-02
Water Elevation (ft amsl)
4525
4515
4505
4495
4485
4475
4465
4455
4445
4435
4425
Jan-88
Jan-92
Jan-96
Jan-00
Jan-04
Jan-08
Measuring point elevation prior to this date was not provided.

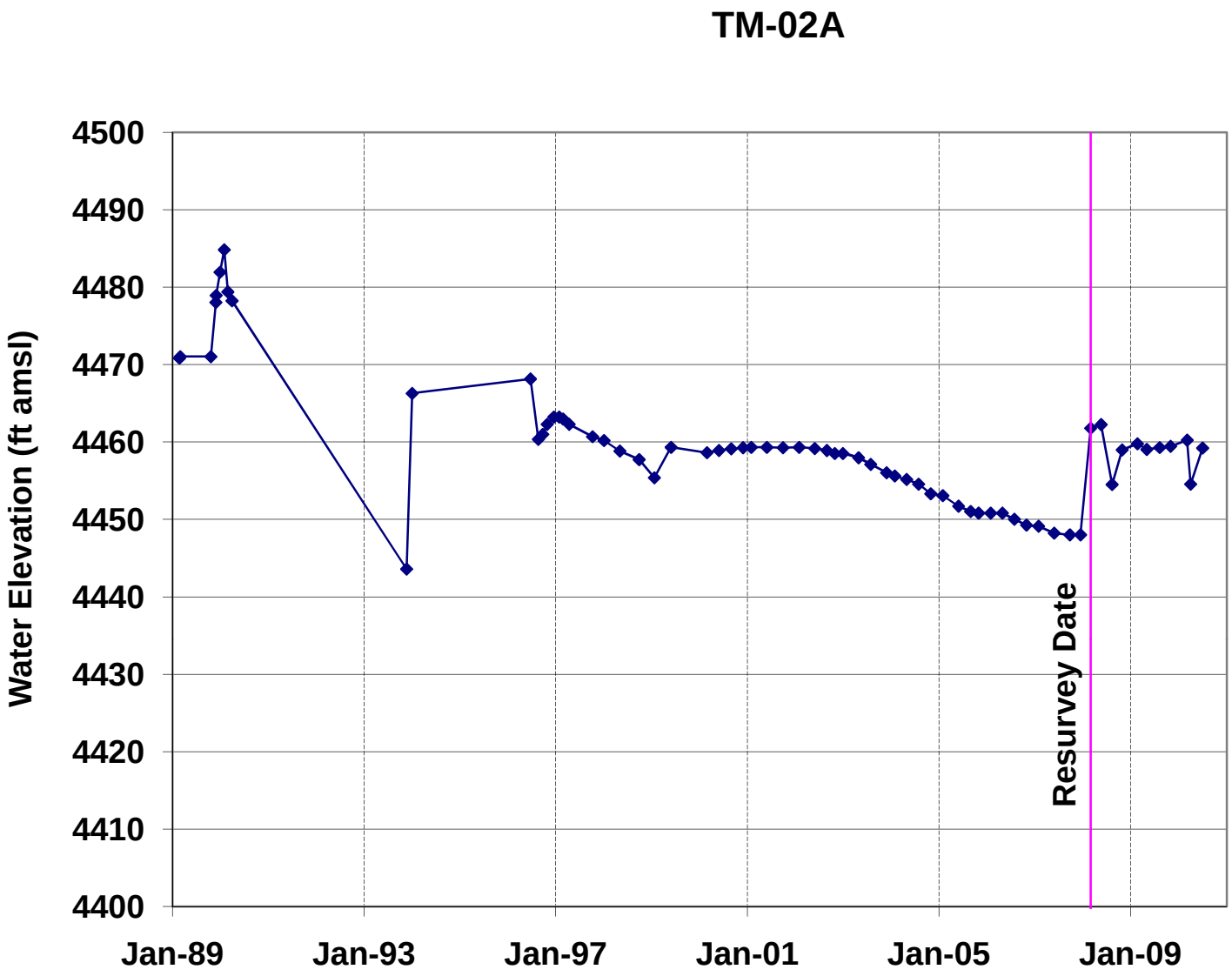
TM-02A
Water Elevation (ft amsl)
4500
4490
4480
4470
4460
4450
4440
4430
4420
4410
4400
Jan-89
Jan-93
Jan-97
Jan-01
Jan-05
Jan-09
Resurvey Date

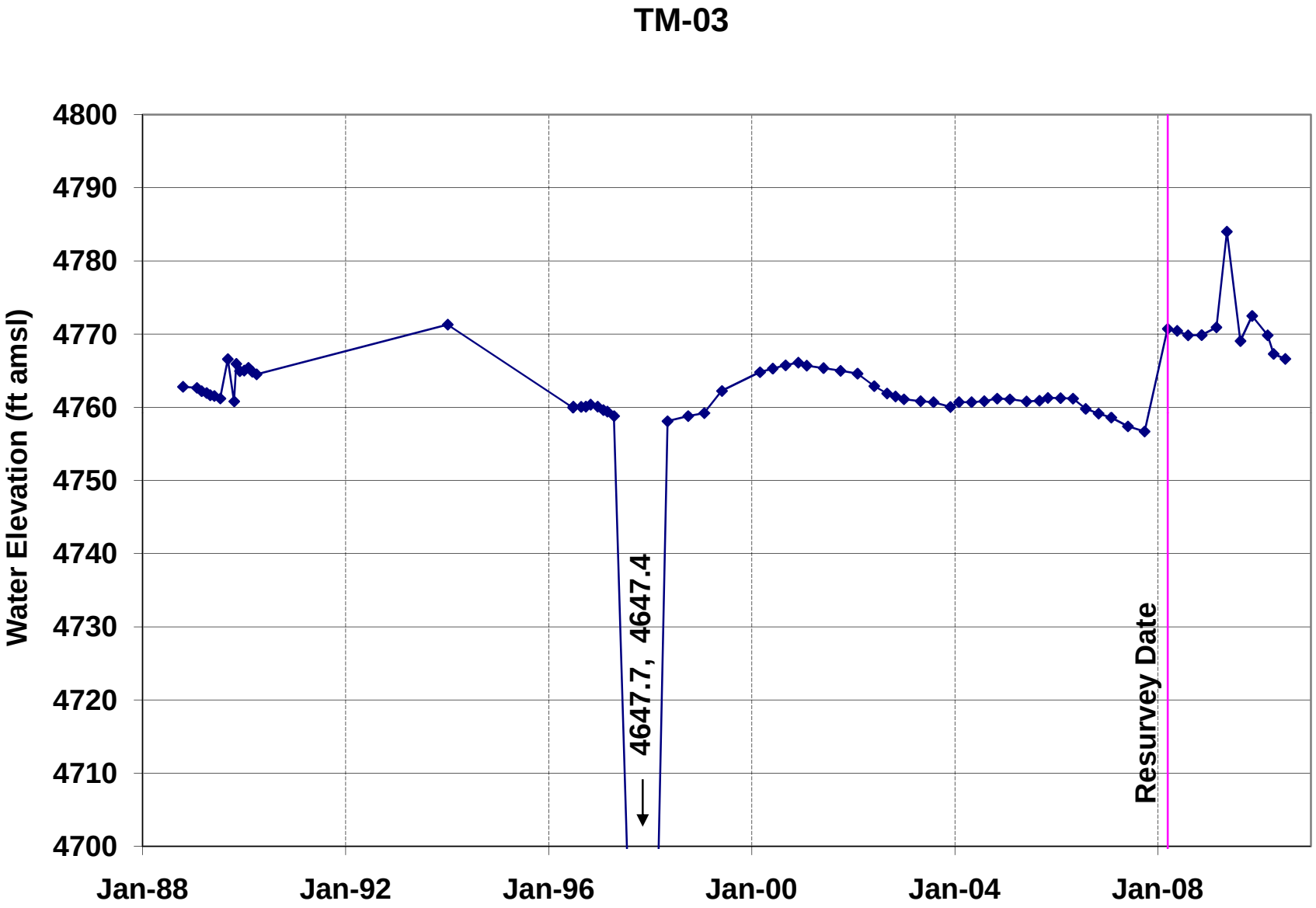
TM-03
Water Elevation (ft amsl)
4800
4790
4780
4770
4760
4750
4740
4730
4720
4710
4700
Jan-88
Jan-92
Jan-96
Jan-00
Jan-04
Jan-08
4647.7, 4647.4
Resurvey Date


TM-04
Water Elevation (ft amsl)
4700
4690
4680
4670
4660
4650
4640
4630
4620
4610
4600
Jan-88
Jan-92
Jan-96
Jan-00
Jan-04
Jan-08

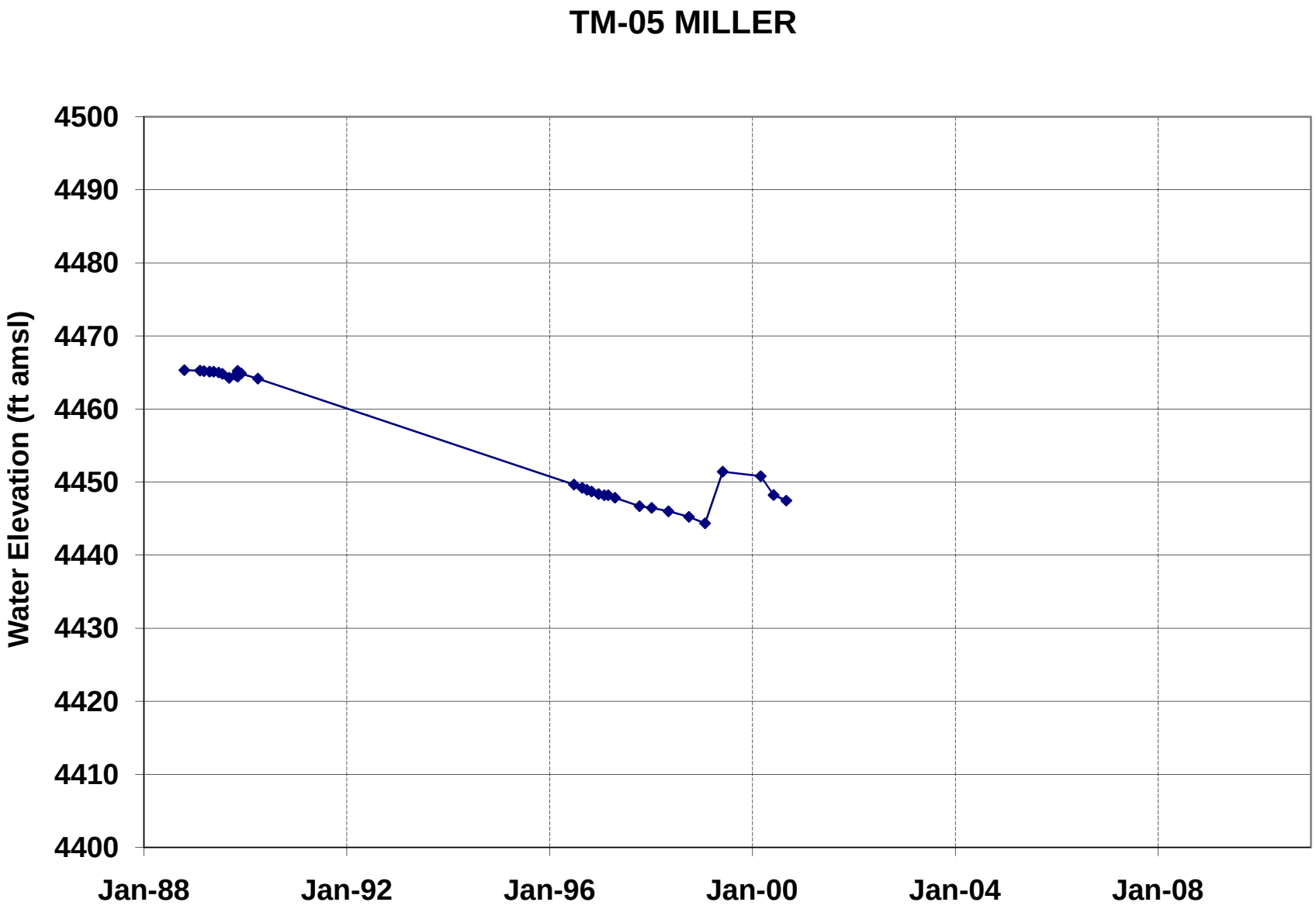
TM-05 MILLER
Water Elevation (ft amsl)
4500
4490
4480
4470
4460
4450
4440
4430
4420
4410
4400
Jan-88
Jan-92
Jan-96
Jan-00
Jan-04
Jan-08

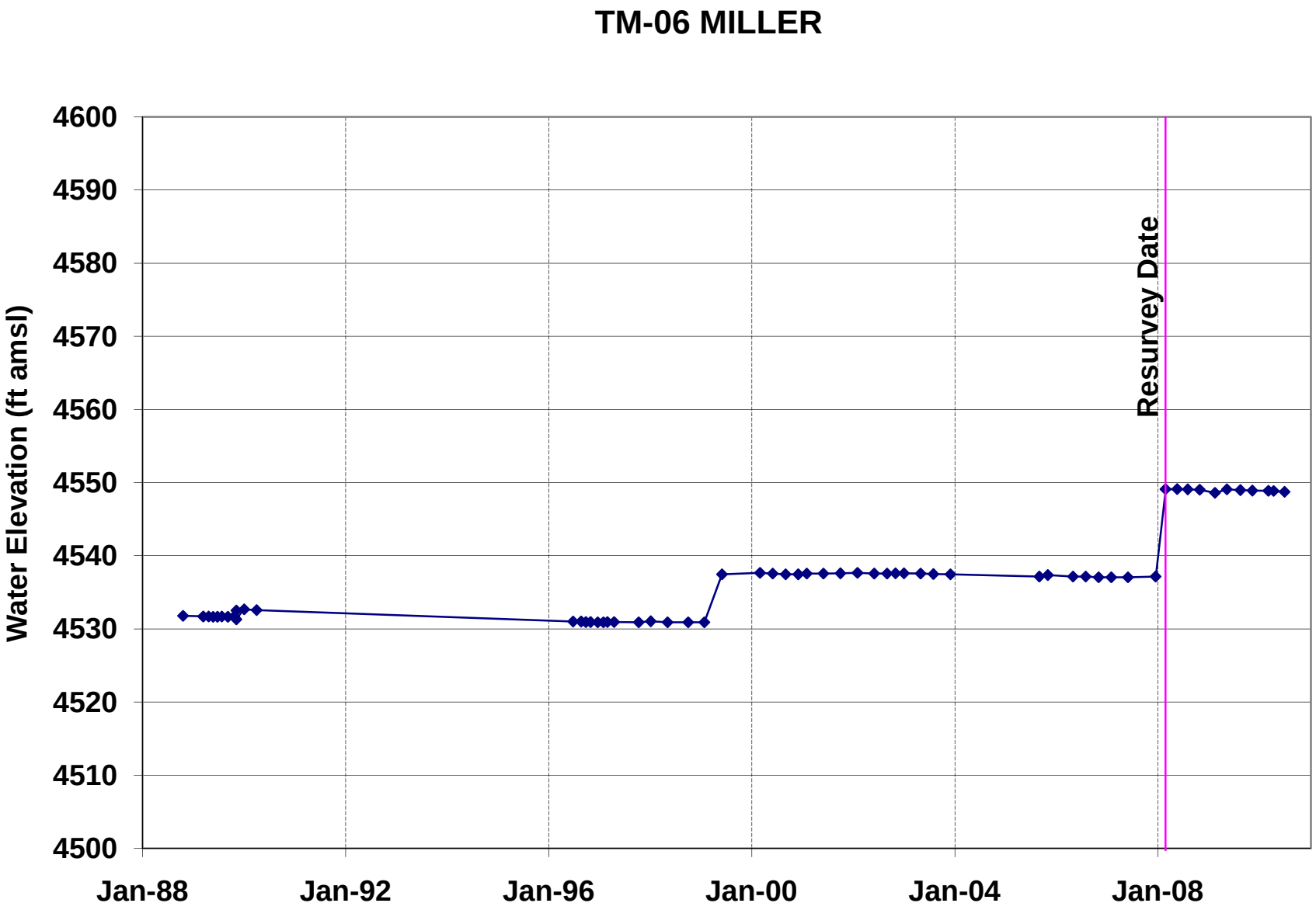
TM-06 MILLER
Water Elevation (ft amsl)
4600
4590
4580
4570
4560
4550
4540
4530
4520
4510
4500
Resurvey Date
Jan-88
Jan-92
Jan-96
Jan-00
Jan-04
Jan-08

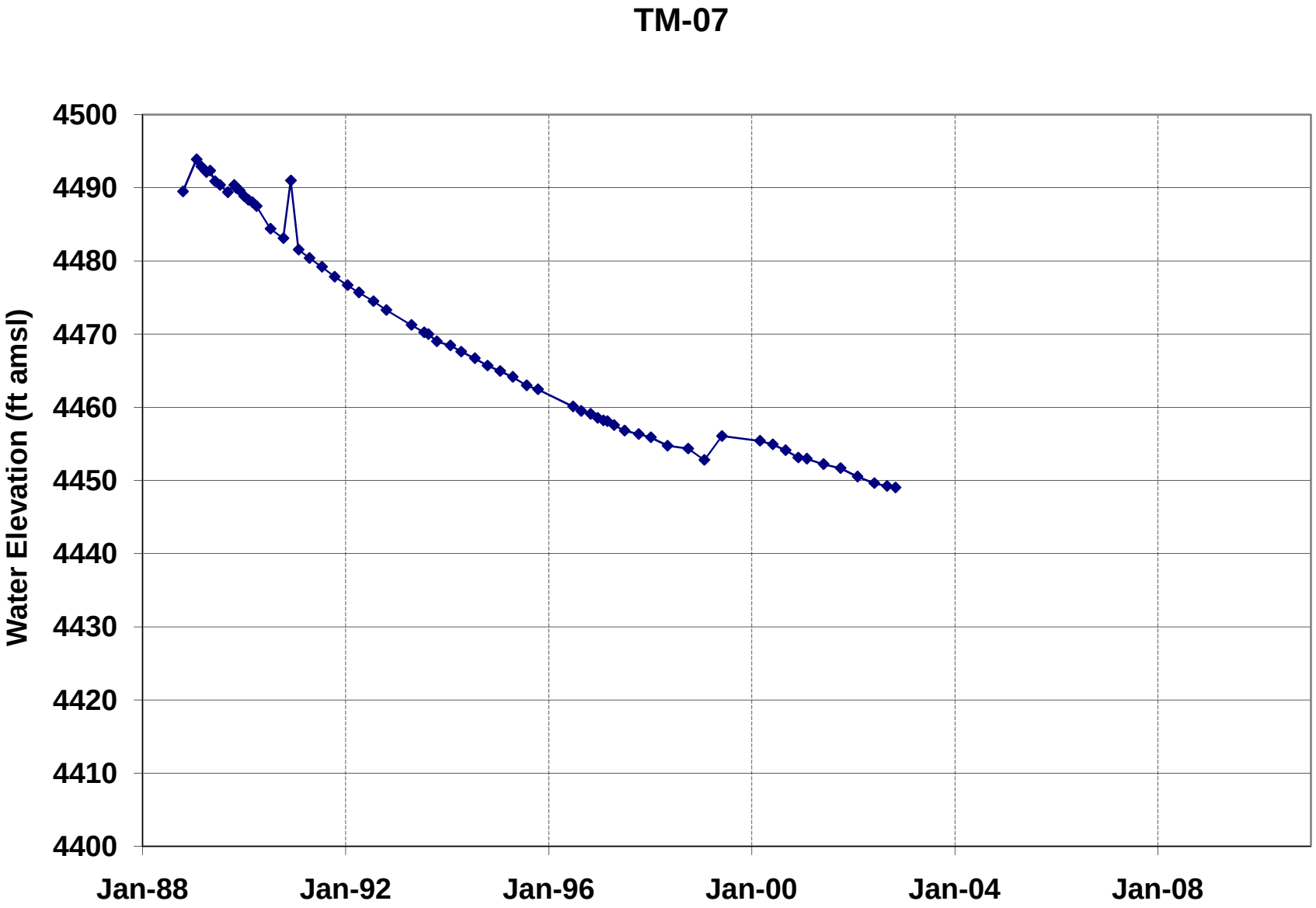
TM-07
Water Elevation (ft amsl)
4500
4490
4480
4470
4460
4450
4440
4430
4420
4410
4400
Jan-88
Jan-92
Jan-96
Jan-00
Jan-04
Jan-08

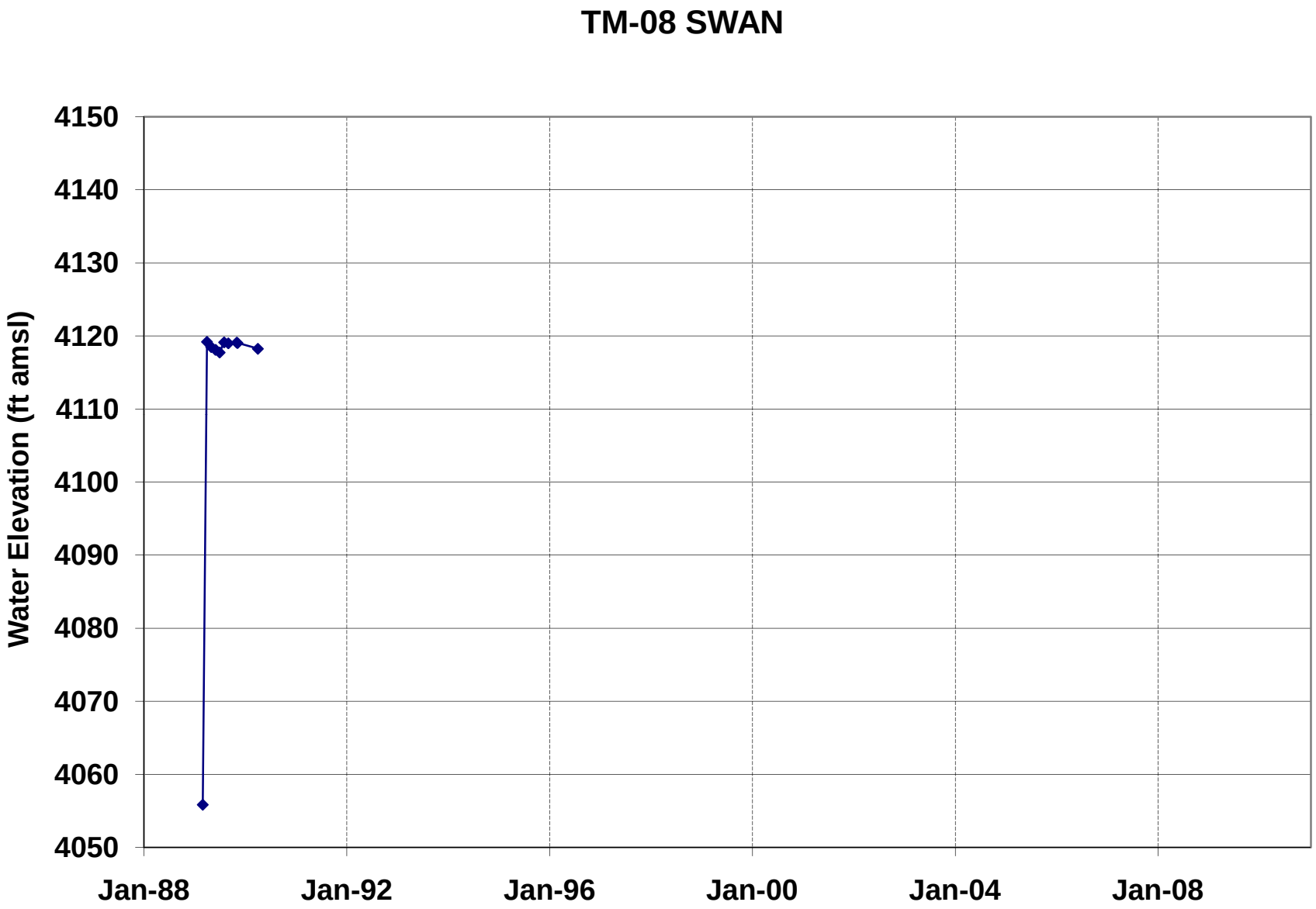
TM-08 SWAN
Water Elevation (ft amsl)
4150
4140
4130
4120
4110
4100
4090
4080
4070
4060
4050
Jan-88
Jan-92
Jan-96
Jan-00
Jan-04
Jan-08


TM-09
Water Elevation (ft amsl)
4175
4165
4155
4145
4135
4125
4115
4105
4095
4085
4075
Jan-88
Jan-92
Jan-96
Jan-00
Jan-04
Jan-08

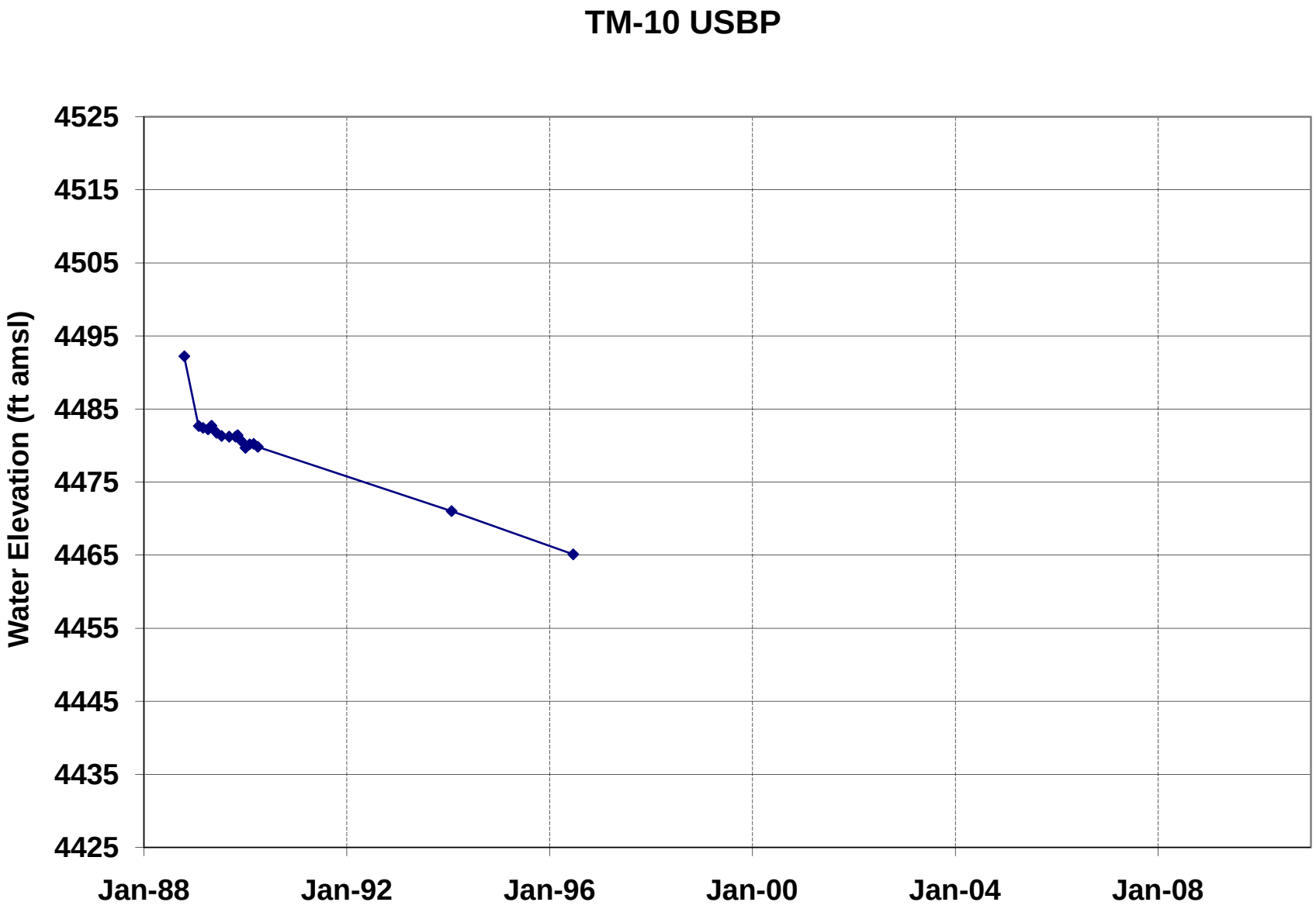
TM-10 USBP
Water Elevation (ft amsl)
4525
4515
4505
4495
4485
4475
4465
4455
4445
4435
4425
Jan-88
Jan-92
Jan-96
Jan-00
Jan-04
Jan-08

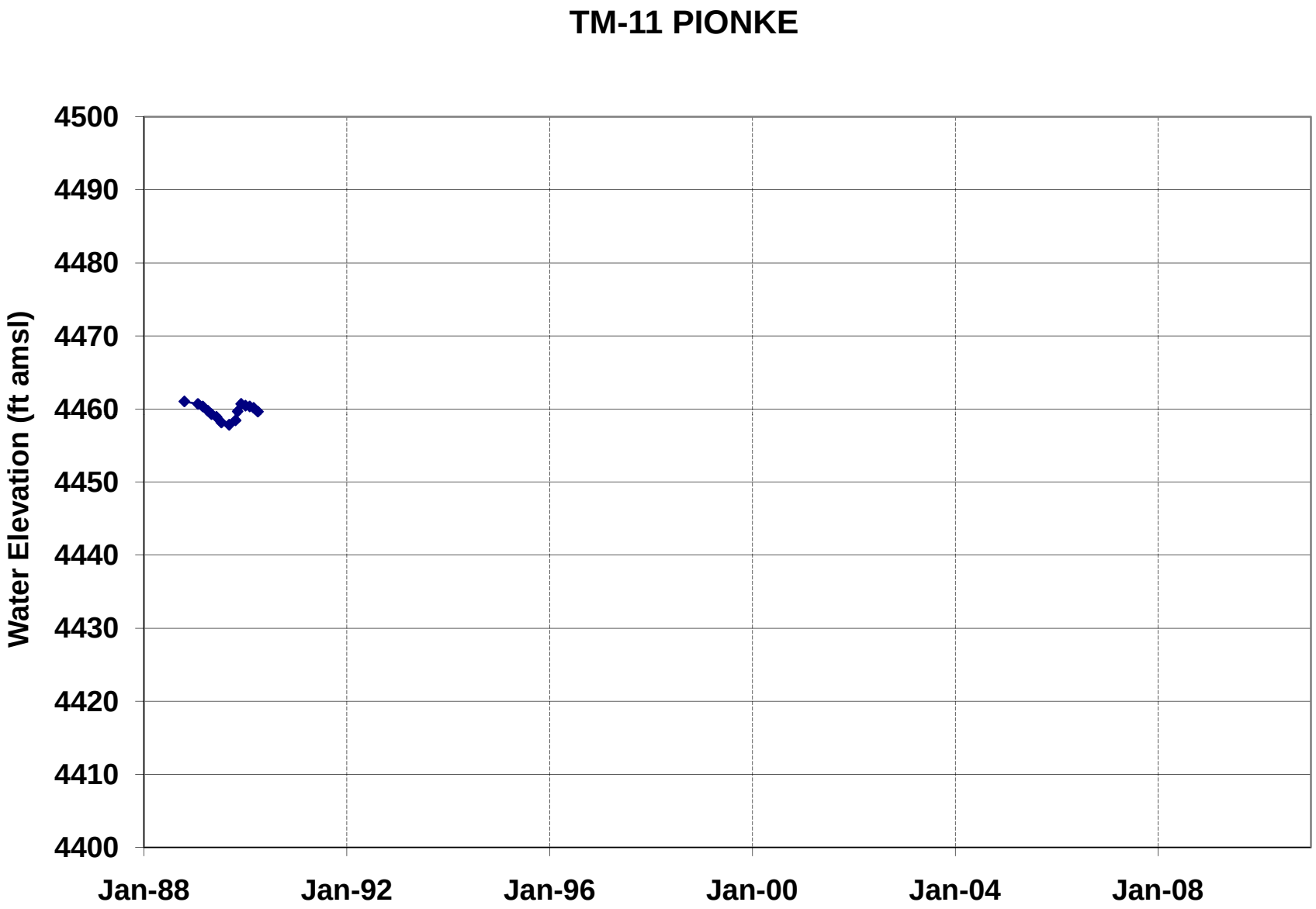
TM-11 PIONKE
Water Elevation (ft amsl)
4500
4490
4480
4470
4460
4450
4440
4430
4420
4410
4400
Jan-88
Jan-92
Jan-96
Jan-00
Jan-04
Jan-08

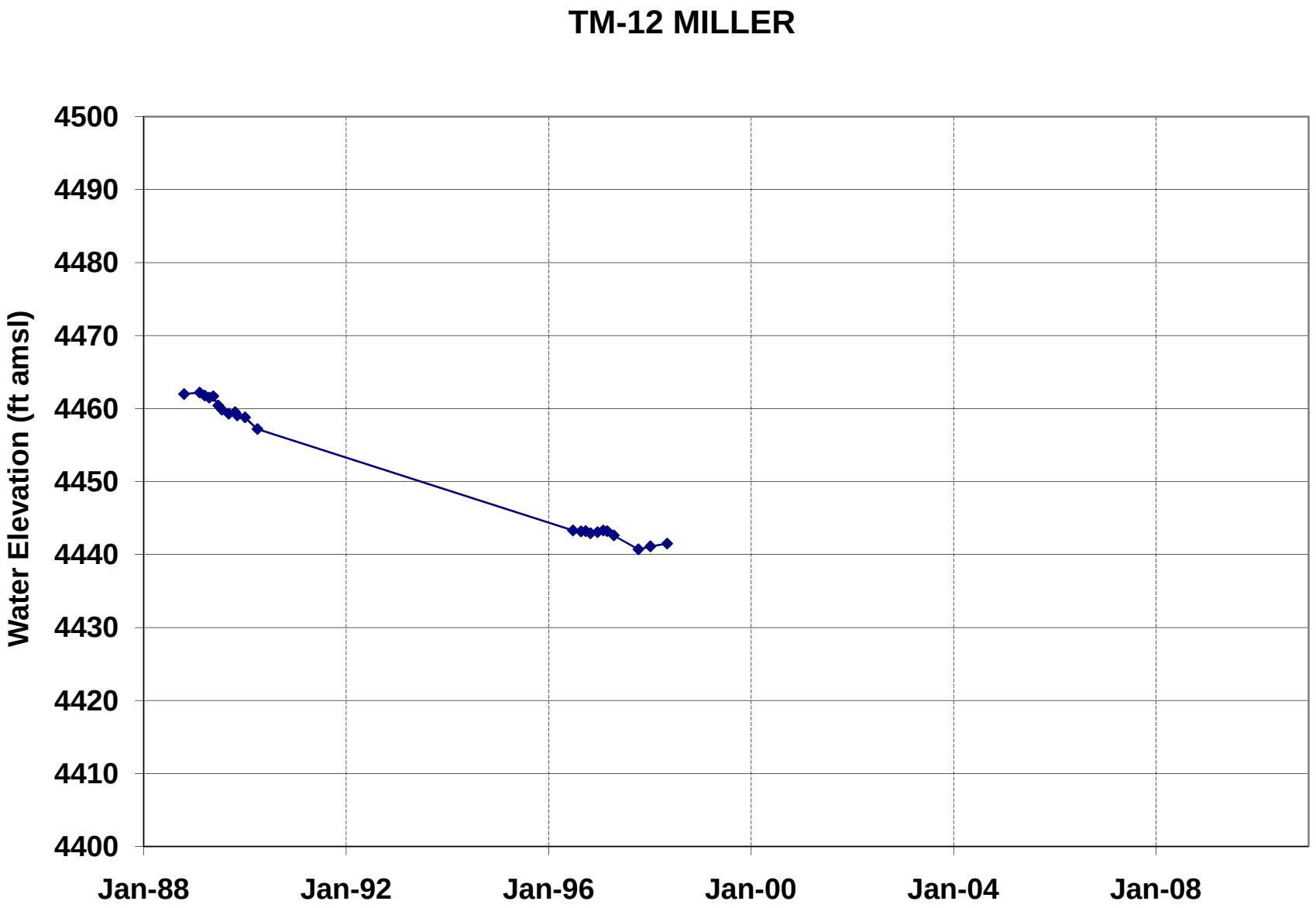
TM-12 MILLER
Water Elevation (ft amsl)
4500
4490
4480
4470
4460
4450
4440
4430
4420
4410
4400
Jan-88
Jan-92
Jan-96
Jan-00
Jan-04
Jan-08

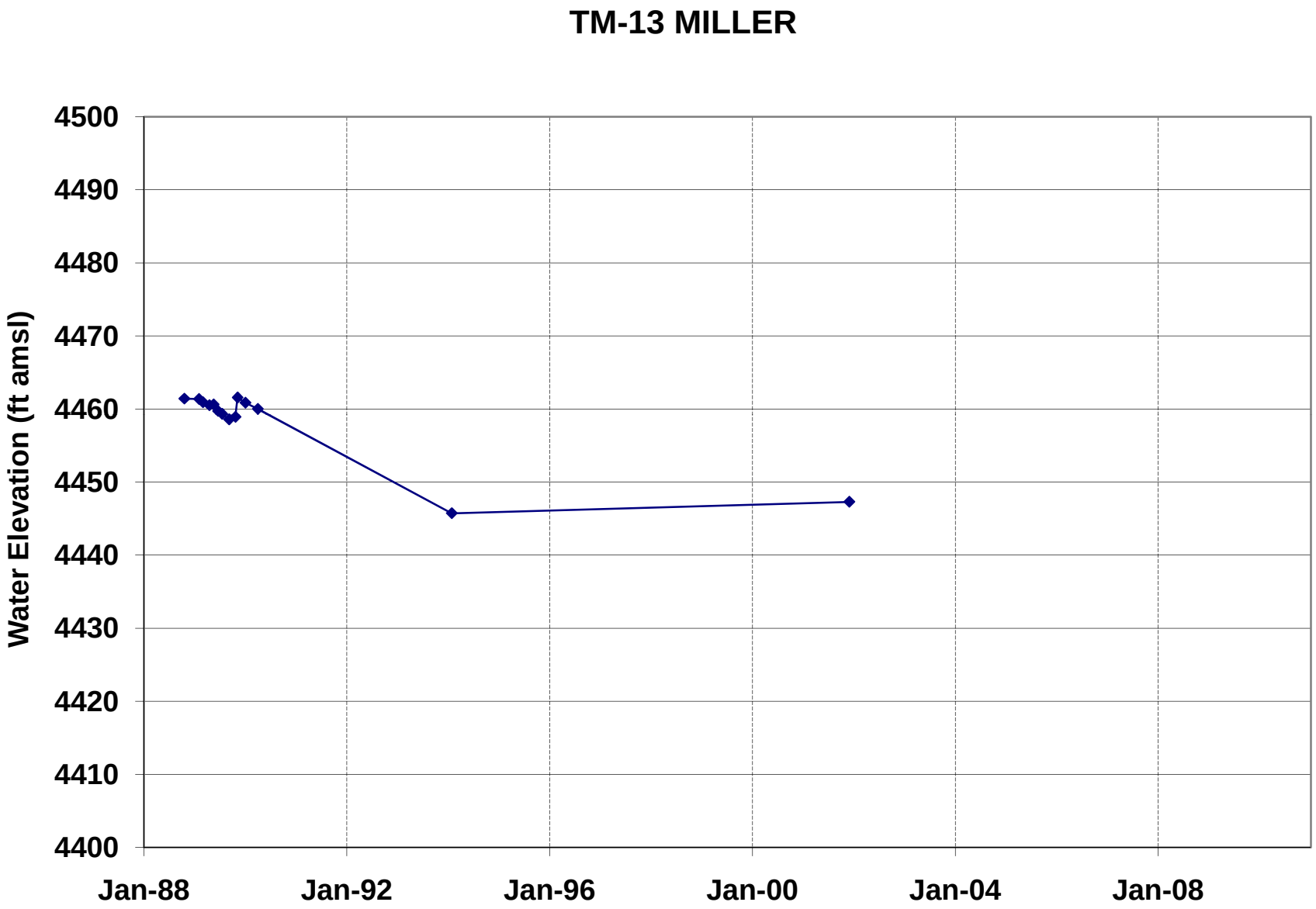
TM-13 MILLER
Water Elevation (ft amsl)
4500
4490
4480
4470
4460
4450
4440
4430
4420
4410
4400
Jan-88
Jan-92
Jan-96
Jan-00
Jan-04
Jan-08

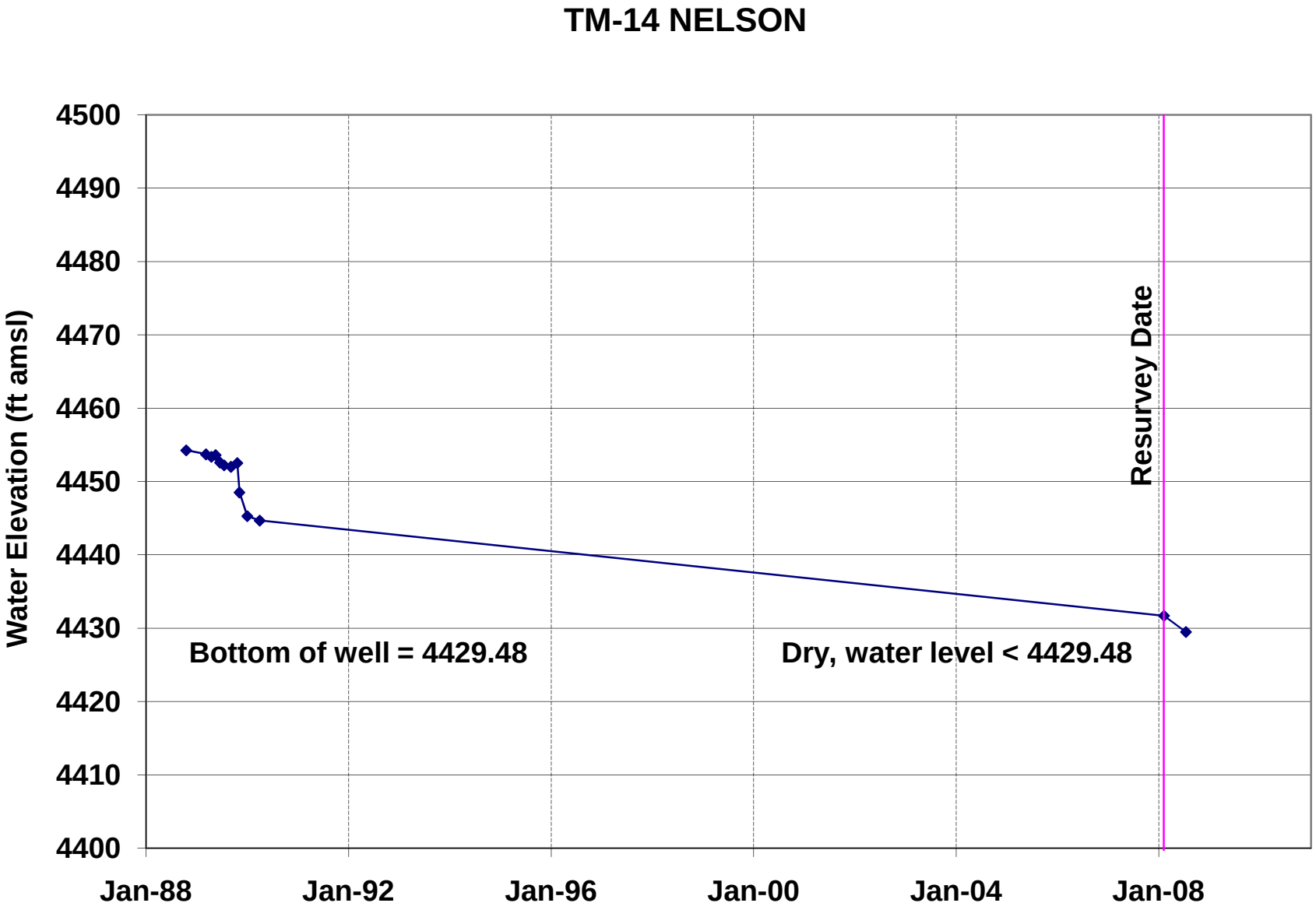
TM-14 NELSON
Water Elevation (ft amsl)
4500
4490
4480
4470
4460
4450
4440
4430
4420
4410
4400
Jan-88
Jan-92
Jan-96
Jan-00
Jan-04
Jan-08
Resurvey Date
Bottom of well = 4429.48
Dry, water level < 4429.48

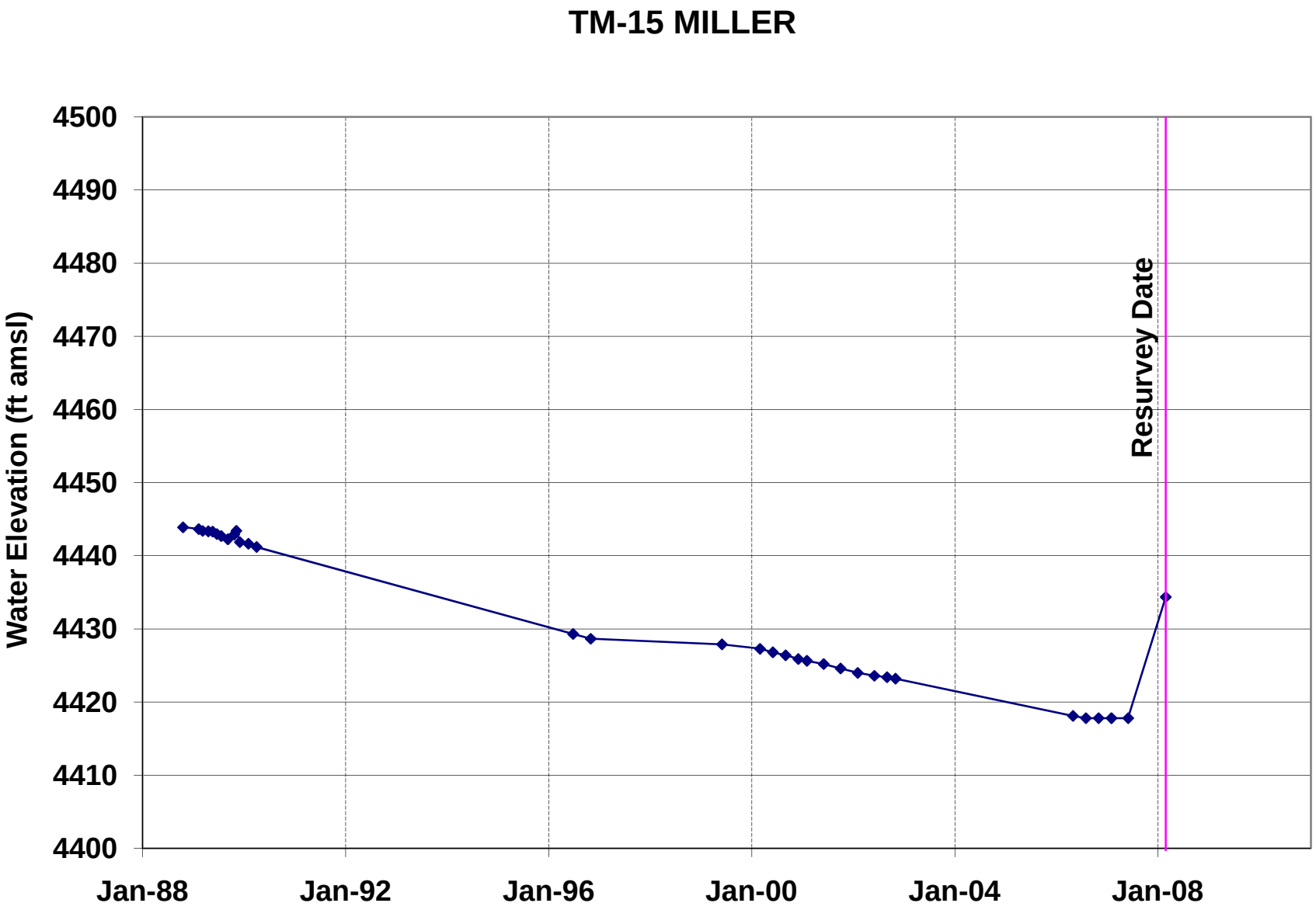
TM-15 MILLER
Water Elevation (ft amsl)
4500
4490
4480
4470
4460
4450
4440
4430
4420
4410
4400
Jan-88
Jan-92
Jan-96
Jan-00
Jan-04
Jan-08
Resurvey Date

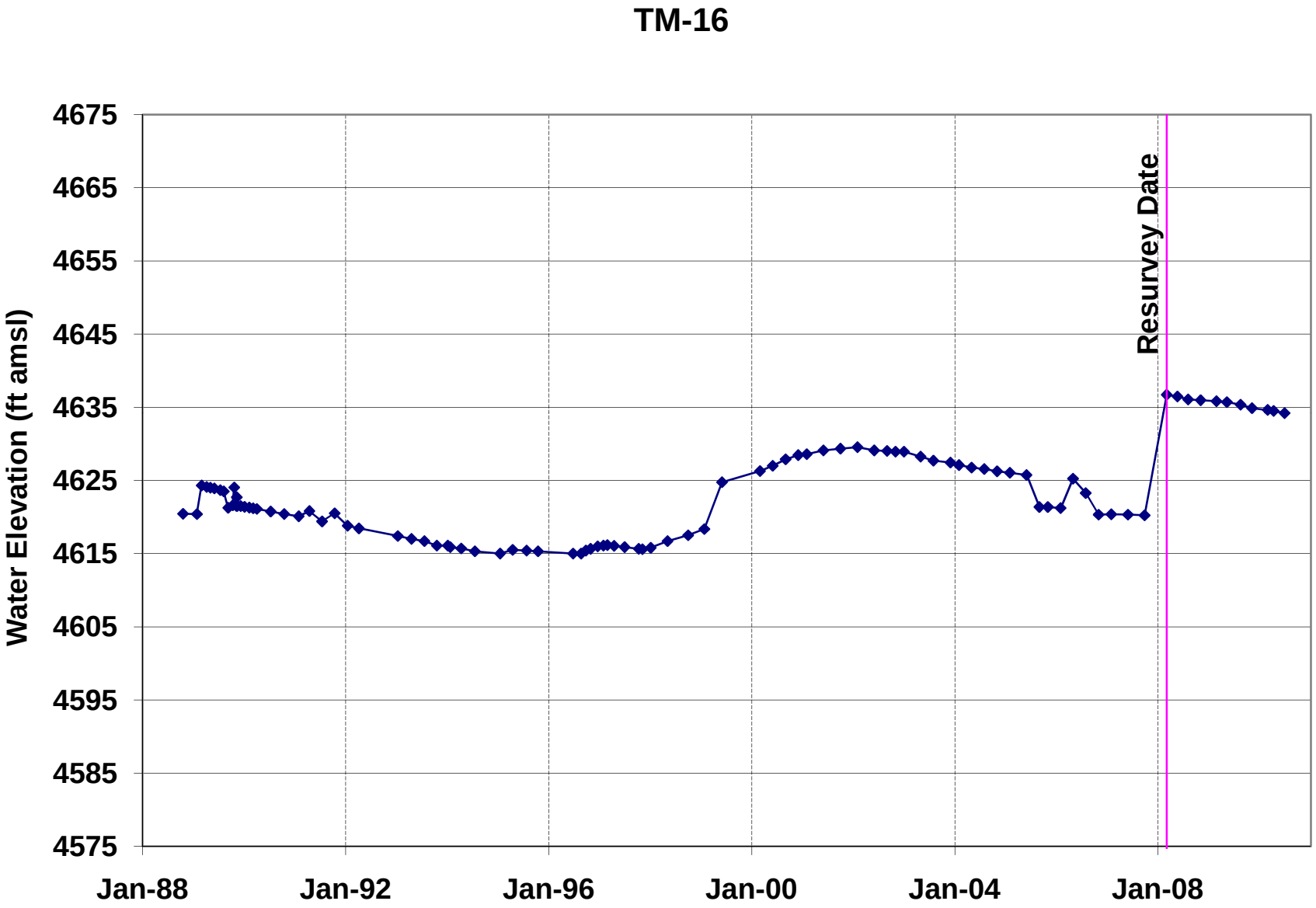
TM-16
Water Elevation (ft amsl)
4675
4665
4655
4645
4635
4625
4615
4605
4595
4585
4575
Jan-88
Jan-92
Jan-96
Jan-00
Jan-04
Jan-08
Resurvey Date

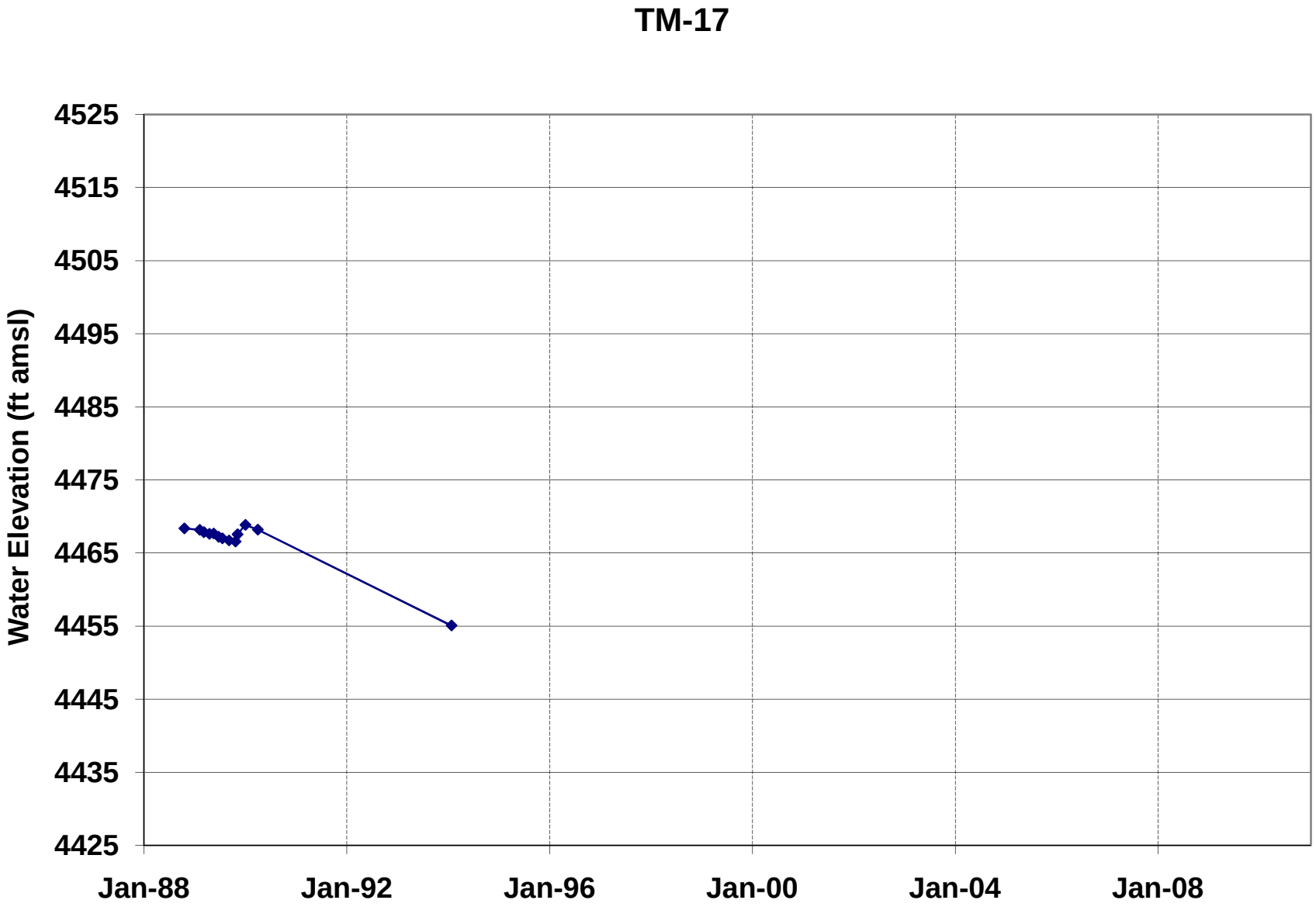
TM-17
Water Elevation (ft amsl)
4525
4515
4505
4495
4485
4475
4465
4455
4445
4435
4425
Jan-88
Jan-92
Jan-96
Jan-00
Jan-04
Jan-08

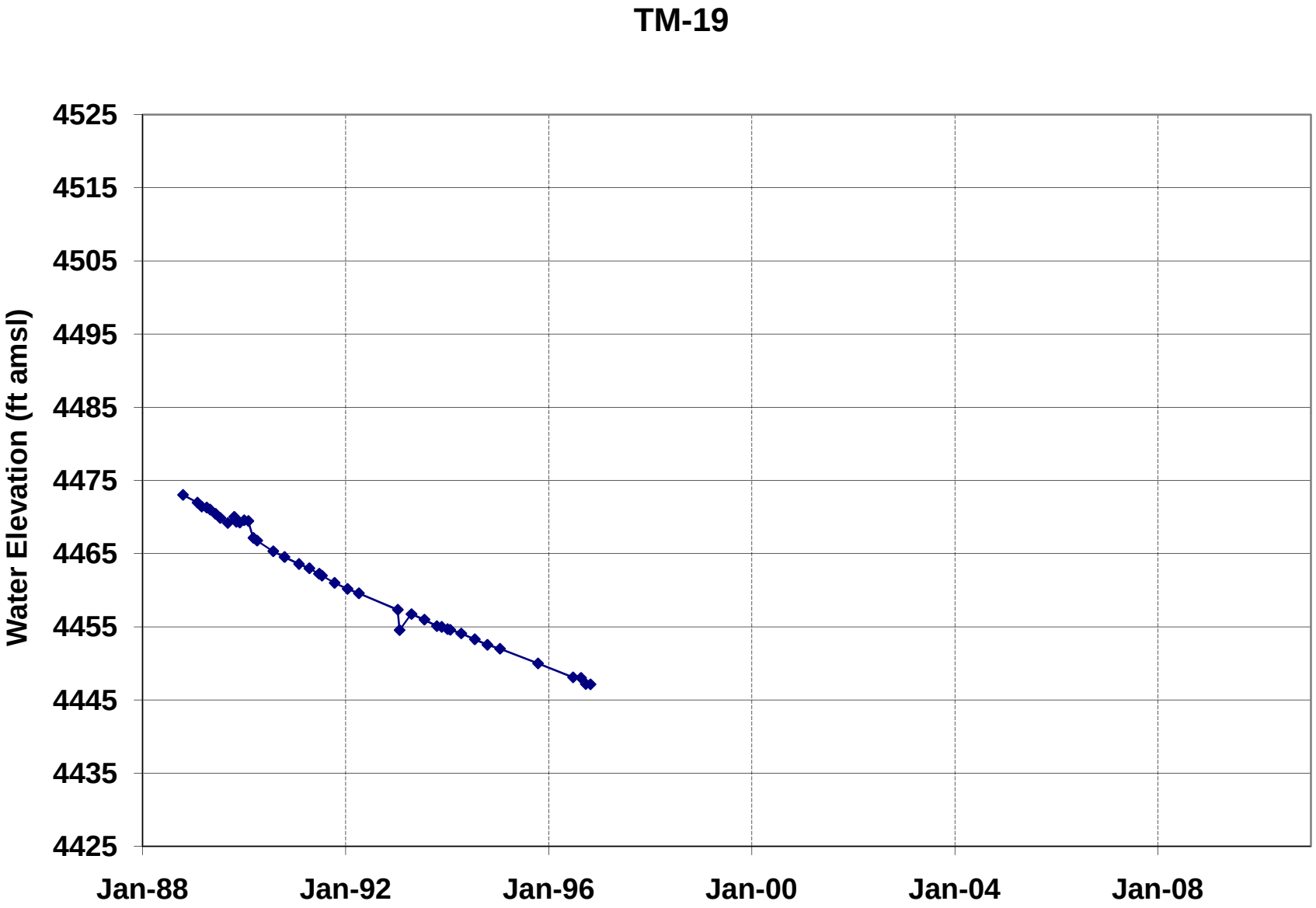
TM-19
Water Elevation (ft amsl)
4525
4515
4505
4495
4485
4475
4465
4455
4445
4435
4425
Jan-88
Jan-92
Jan-96
Jan-00
Jan-04
Jan-08

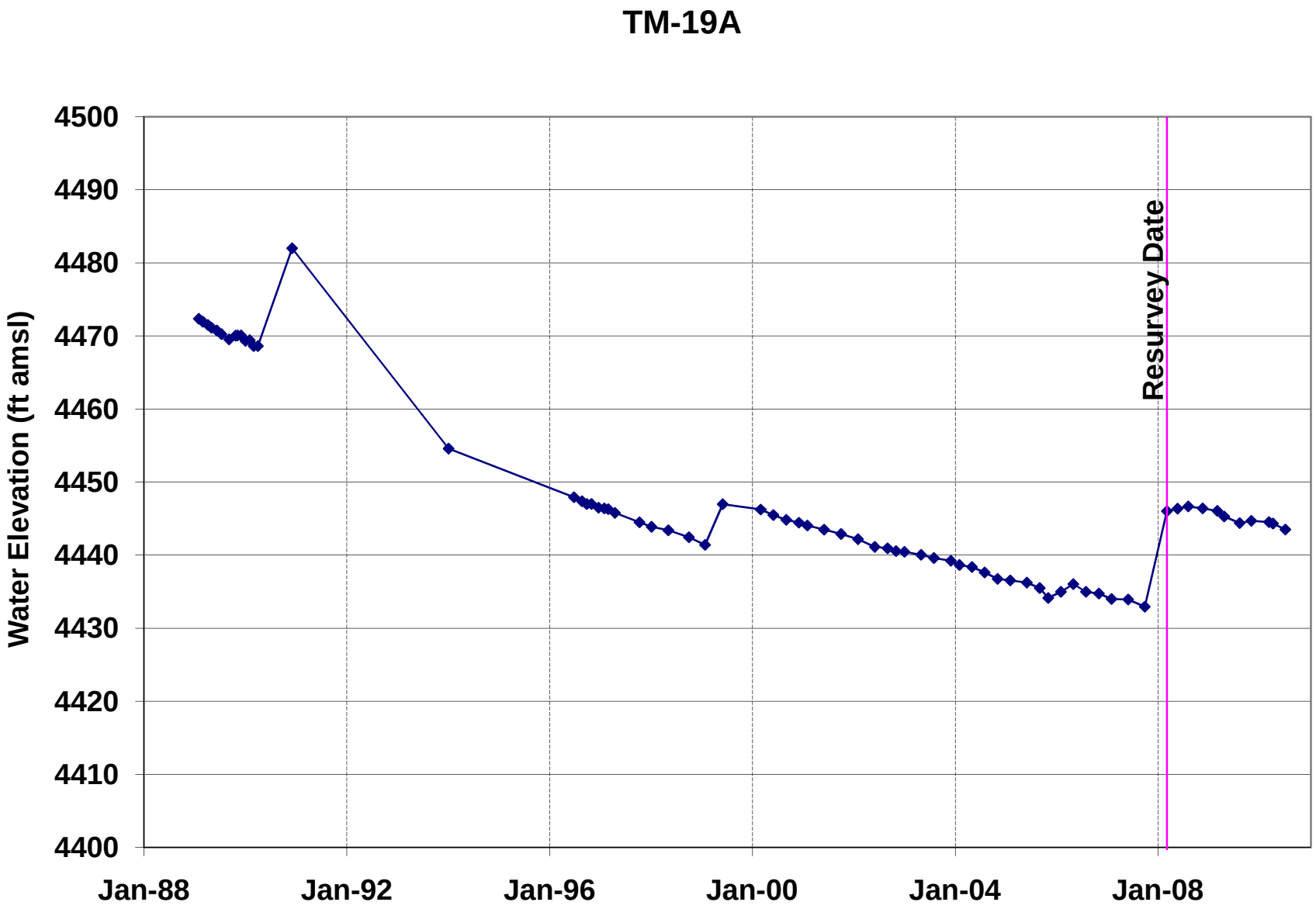
TM-19A
Water Elevation (ft amsl)
4500
4490
4480
4470
4460
4450
4440
4430
4420
4410
4400
Jan-88
Jan-92
Jan-96
Jan-00
Jan-04
Jan-08
Resurvey Date

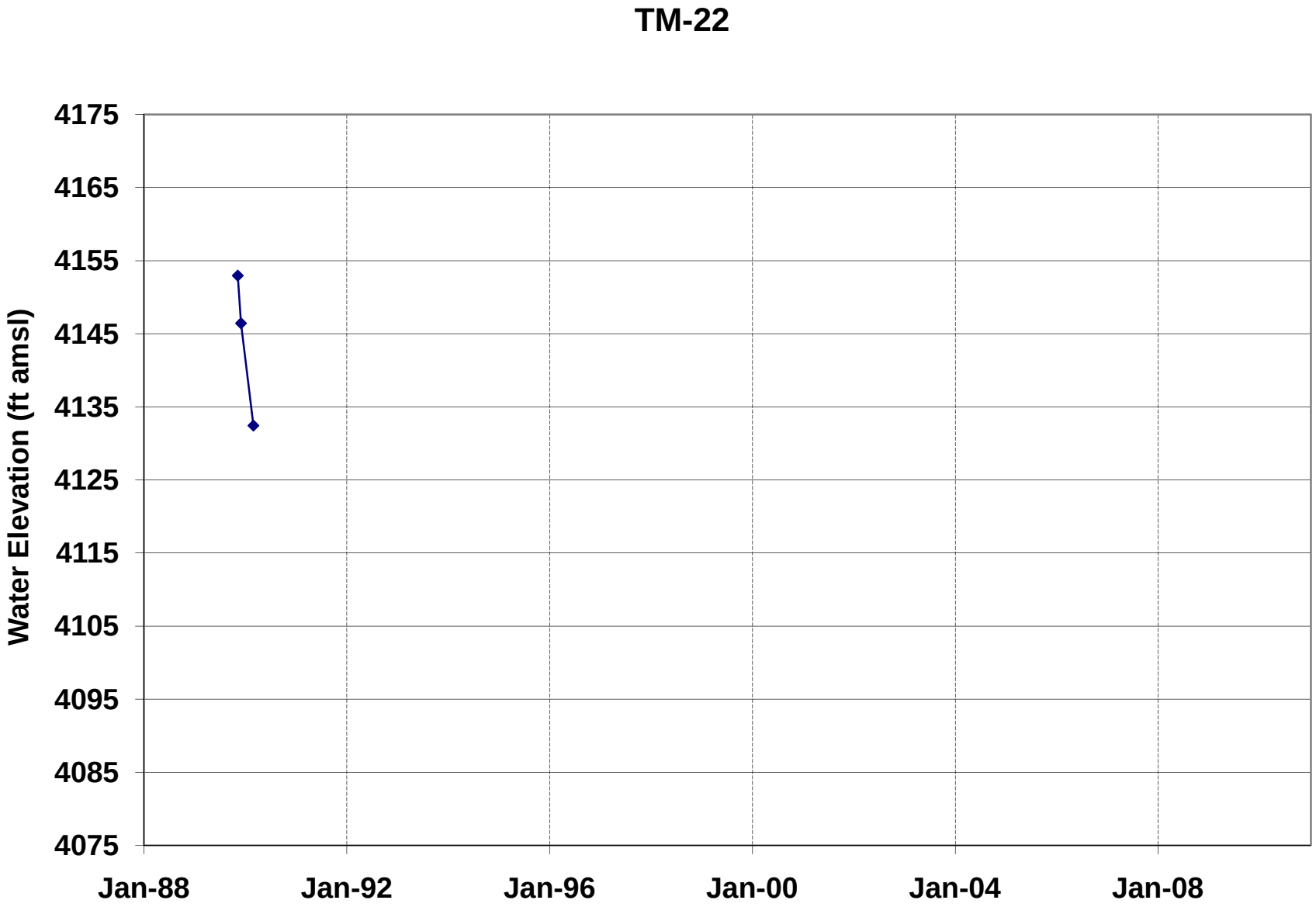
TM-22
Water Elevation (ft amsl)
4175
4165
4155
4145
4135
4125
4115
4105
4095
4085
4075
Jan-88
Jan-92
Jan-96
Jan-00
Jan-04
Jan-08

TM-23

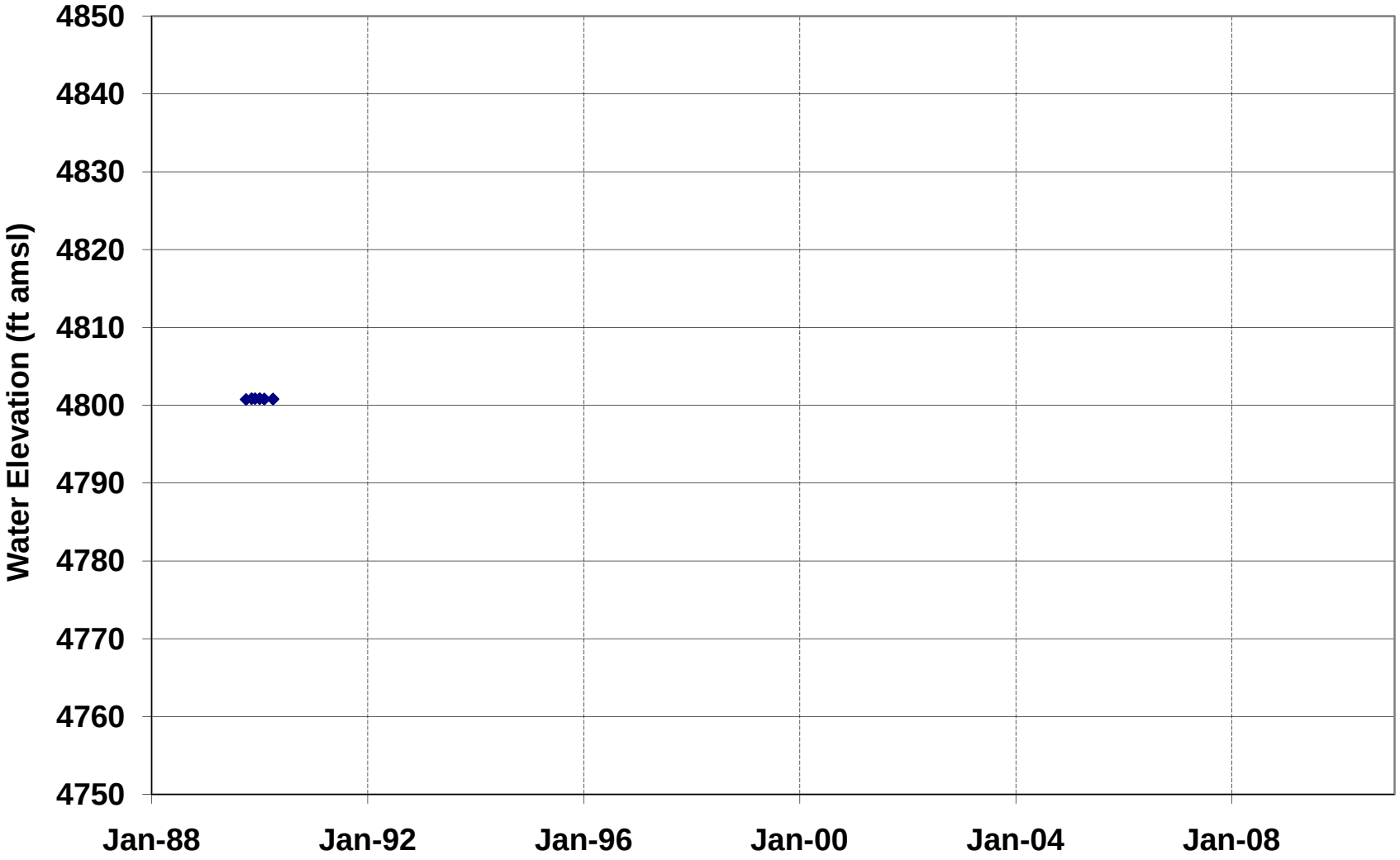
Water Elevation (ft amsl)
4850
4840
4830
4820
4810
4800
4790
4780
4770
4760
4750
Jan-88
Jan-92
Jan-96
Jan-00
Jan-04
Jan-08


TM-24
Water Elevation (ft amsl)
4900
4890
4880
4870
4860
4850
4840
4830
4820
4810
4800
Jan-89
Jan-93
Jan-97
Jan-01
Jan-05
Jan-09


TM-27
Water Elevation (ft amsl)
4575
4565
4555
4545
4535
4525
4515
4505
4495
4485
4475
Jan-89
Jan-93
Jan-97
Jan-01
Jan-05
Jan-09

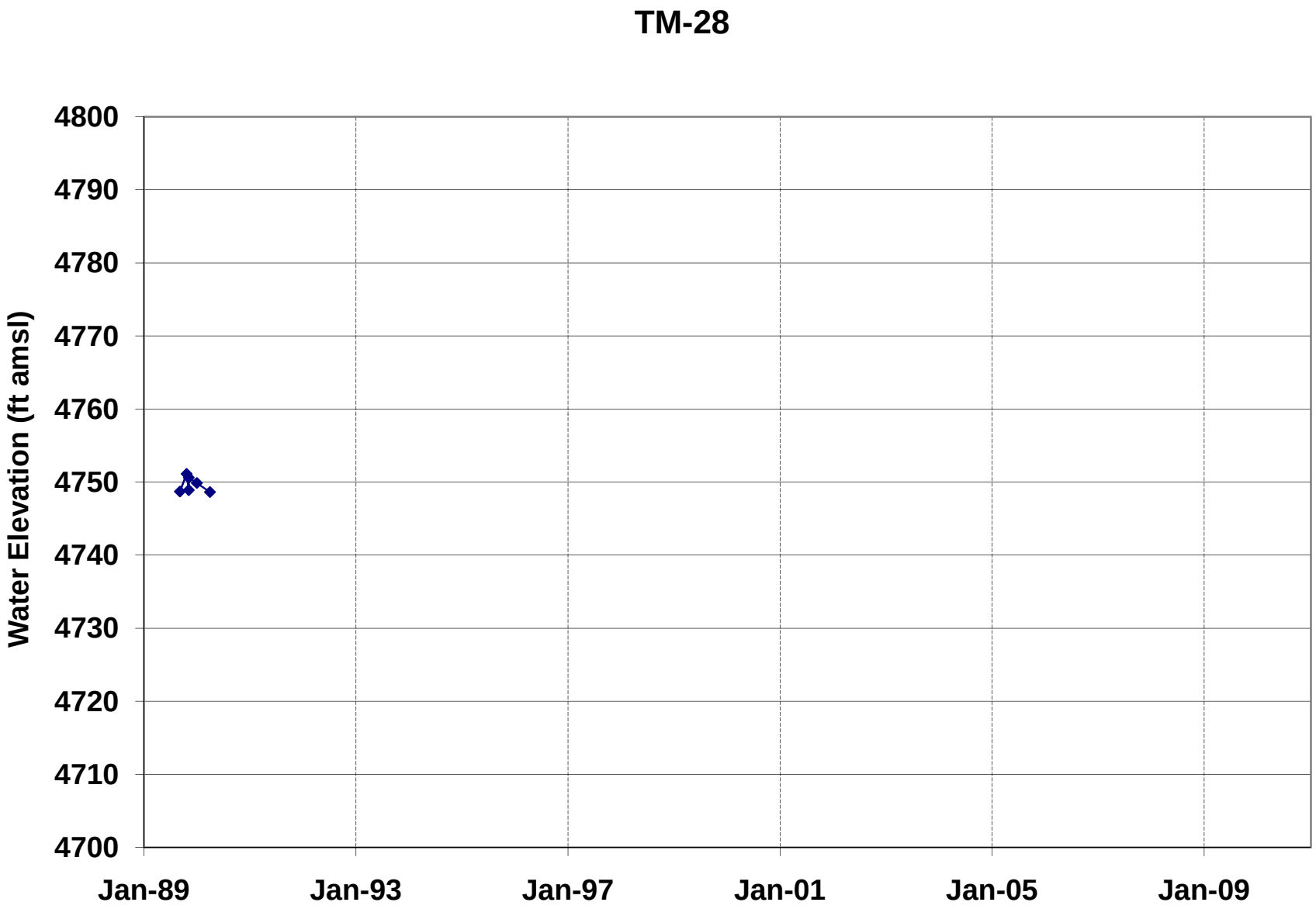
TM-28
Water Elevation (ft amsl)
4800
4790
4780
4770
4760
4750
4740
4730
4720
4710
4700
Jan-89
Jan-93
Jan-97
Jan-01
Jan-05
Jan-09


TM-29
Water Elevation (ft amsl)
4725
4715
4705
4695
4685
4675
4665
4655
4645
4635
4625
Jan-89
Jan-93
Jan-97
Jan-01
Jan-05
Jan-09


TM-30
Water Elevation (ft amsl)
4525
4515
4505
4495
4485
4475
4465
4455
4445
4435
4425
Jan-89
Jan-93
Jan-97
Jan-01
Jan-05
Jan-09

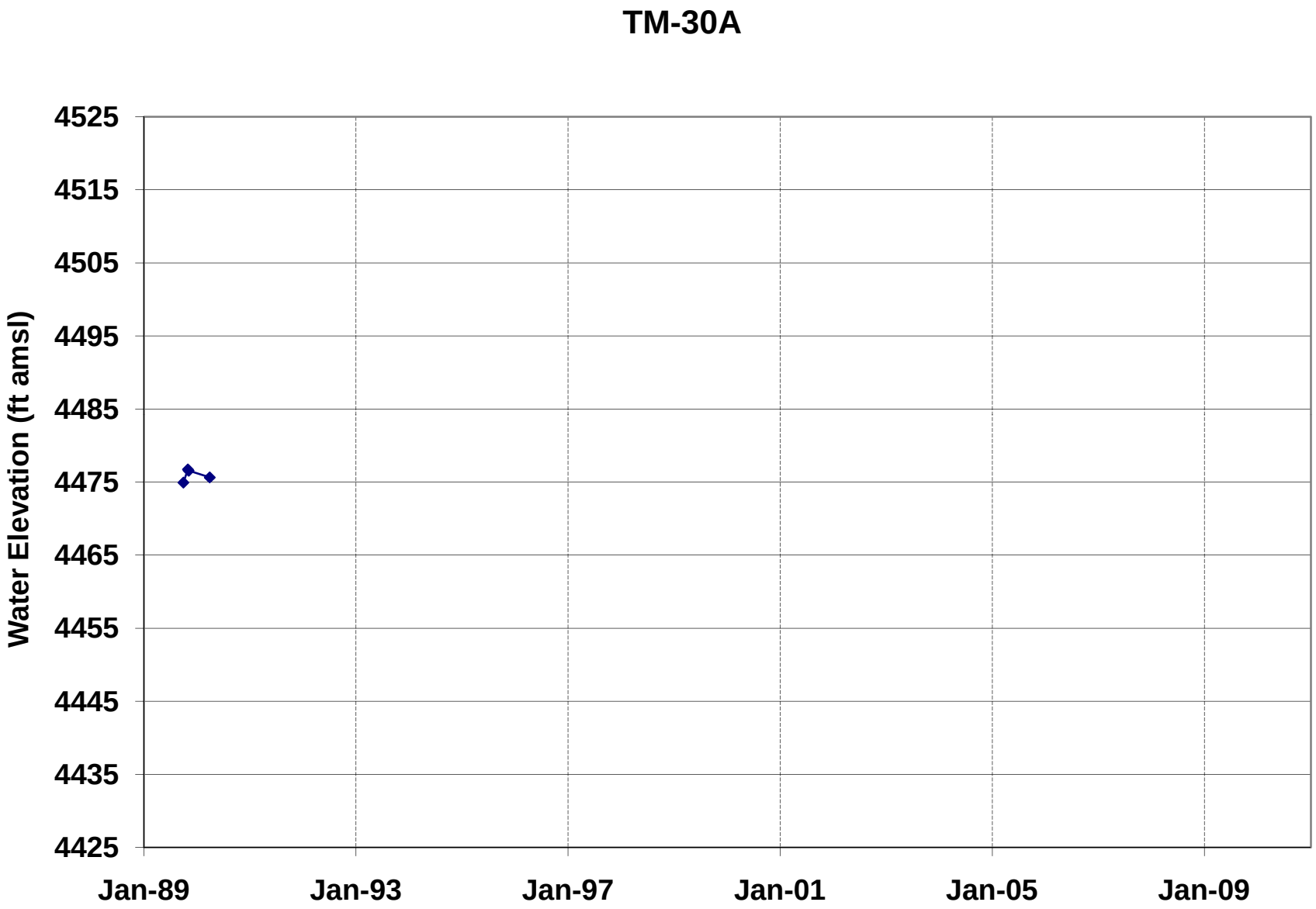
TM-30A
Water Elevation (ft amsl)
4525
4515
4505
4495
4485
4475
4465
4455
4445
4435
4425
Jan-89
Jan-93
Jan-97
Jan-01
Jan-05
Jan-09


TM-30B
Water Elevation (ft amsl)
4525
4515
4505
4495
4485
4475
4465
4455
4445
4435
4425
Jan-89
Jan-93
Jan-97
Jan-01
Jan-05
Jan-09


TM-35
Water Elevation (ft amsl)
4675
4665
4655
4645
4635
4625
4615
4605
4595
4585
4575
Jan-89
Jan-93
Jan-97
Jan-01
Jan-05
Jan-09

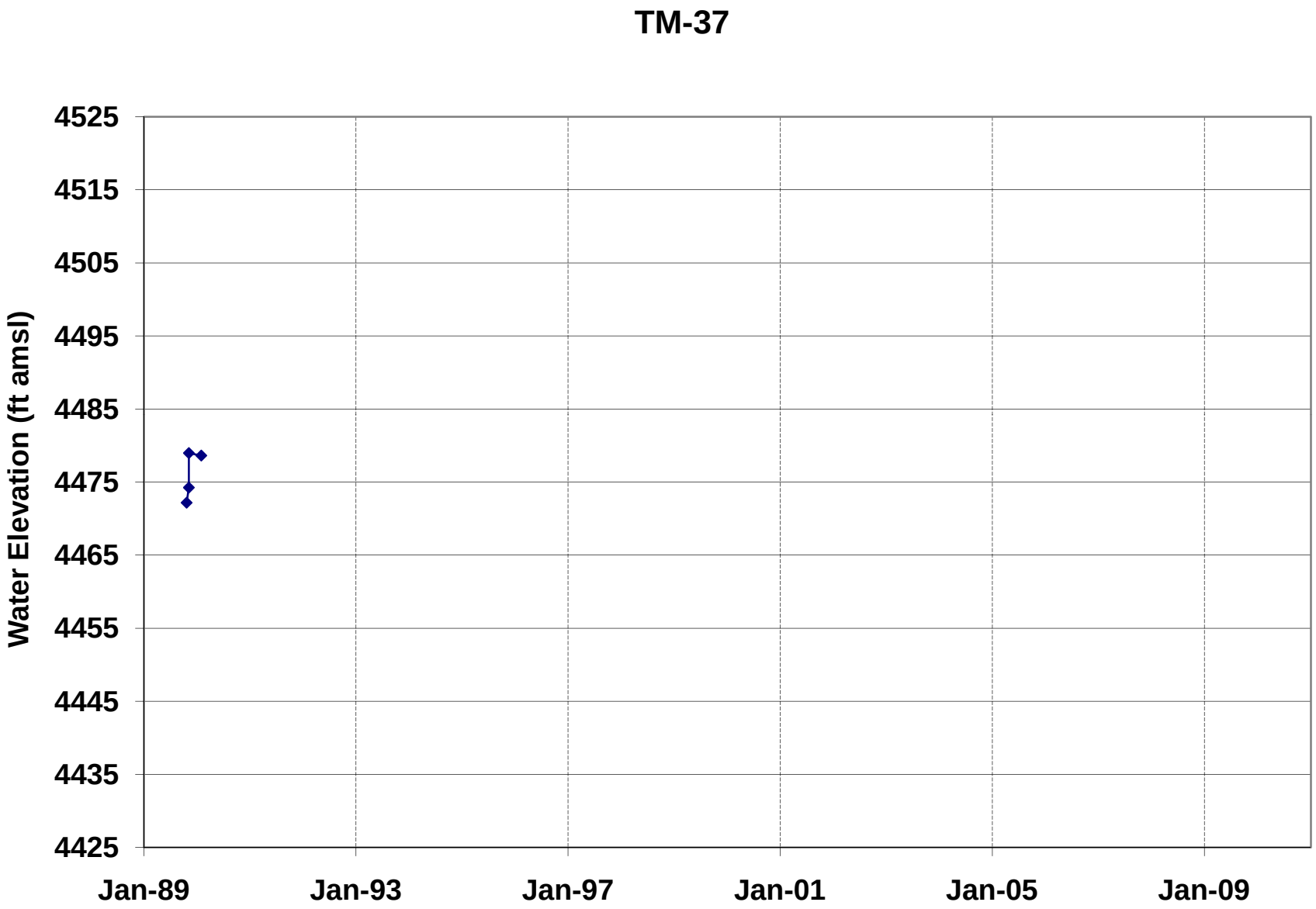
TM-37
Water Elevation (ft amsl)
4525
4515
4505
4495
4485
4475
4465
4455
4445
4435
4425
Jan-89
Jan-93
Jan-97
Jan-01
Jan-05
Jan-09


TM-38
Water Elevation (ft amsl)
4525
4515
4505
4495
4485
4475
4465
4455
4445
4435
4425
Jan-89
Jan-93
Jan-97
Jan-01
Jan-05
Jan-09


TM-39
Water Elevation (ft amsl)
4550
4540
4530
4520
4510
4500
4490
4480
4470
4460
4450
Jan-89
Jan-93
Jan-97
Jan-01
Jan-05
Jan-09

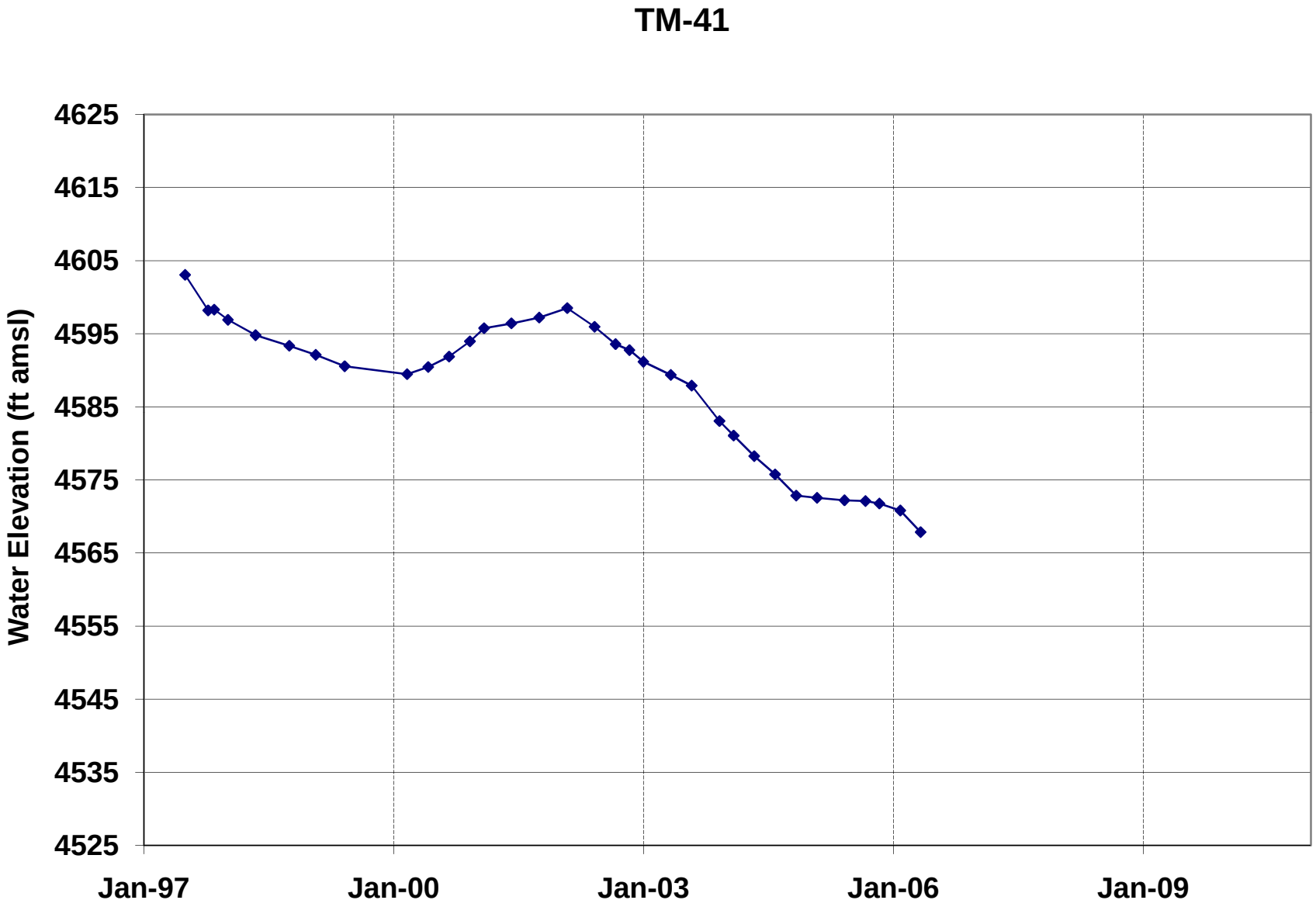
TM-41
Water Elevation (ft amsl)
4625
4615
4605
4595
4585
4575
4565
4555
4545
4535
4525
Jan-97
Jan-00
Jan-03
Jan-06
Jan-09

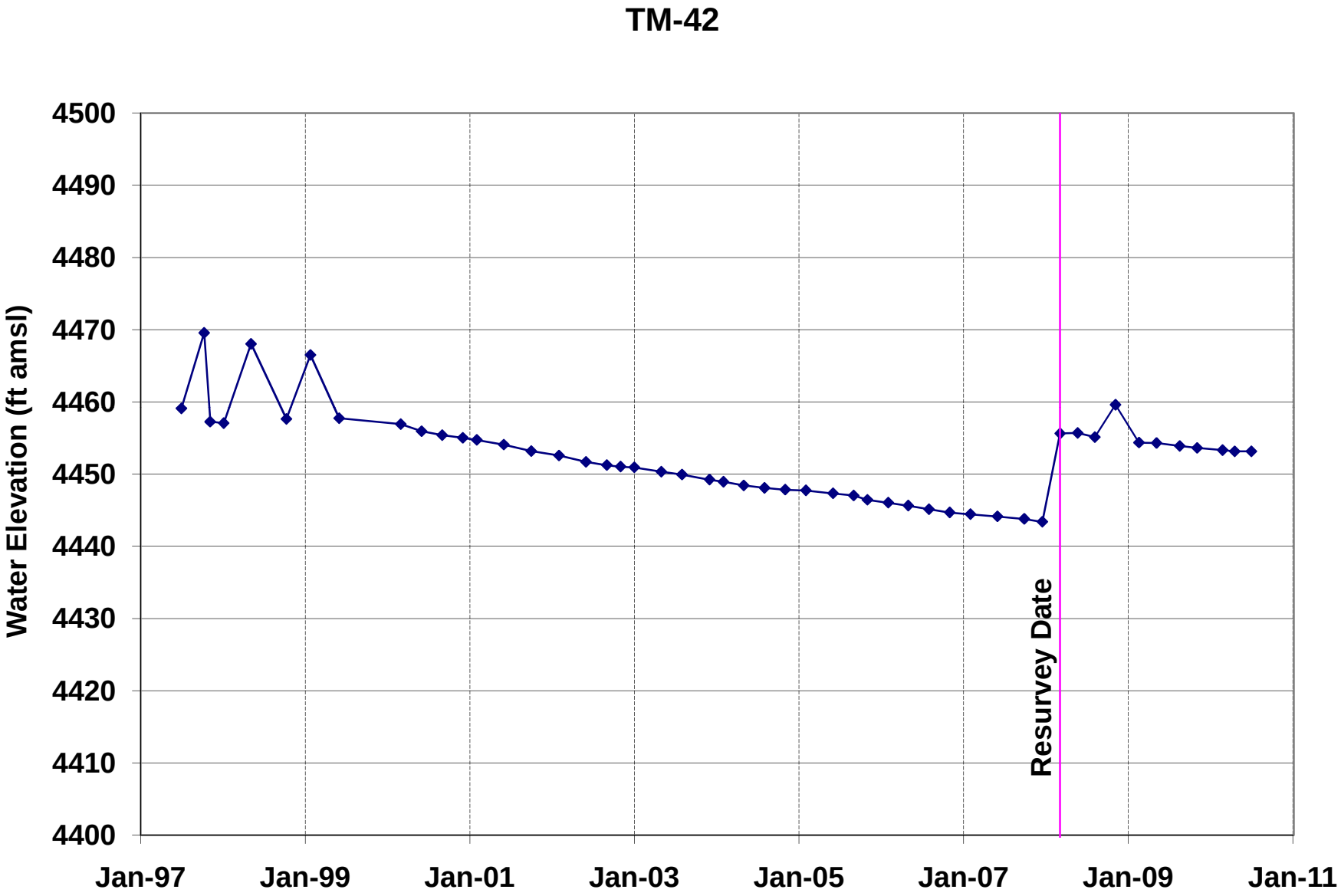
TM-42
Water Elevation (ft amsl)
4500
4490
4480
4470
4460
4450
4440
4430
4420
4410
4400
Jan-97
Jan-99
Jan-01
Jan-03
Jan-05
Jan-07
Jan-09
Jan-11
Resurvey Date

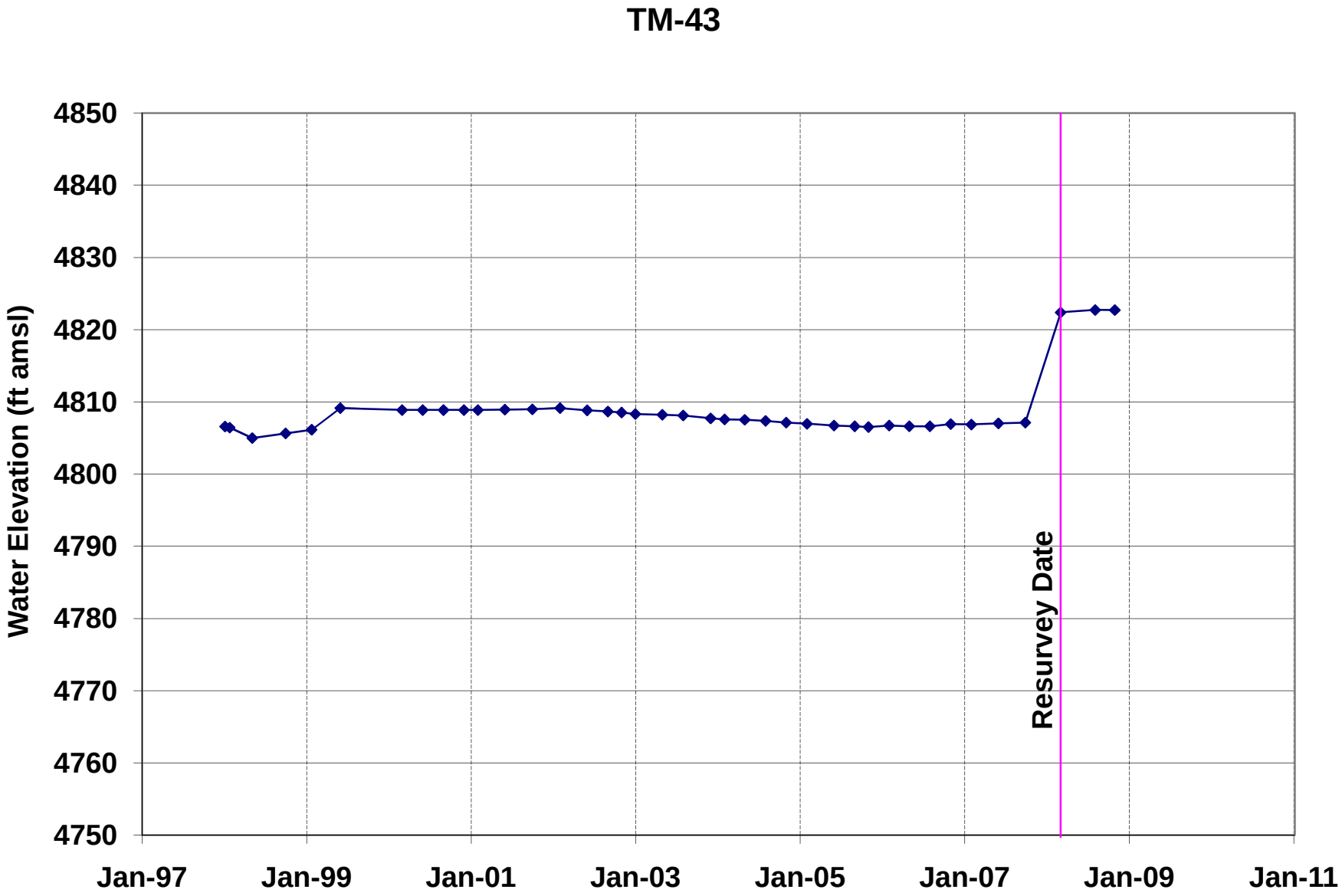
TM-43
Water Elevation (ft amsl)
4850
4840
4830
4820
4810
4800
4790
4780
4770
4760
4750
Jan-97
Jan-99
Jan-01
Jan-03
Jan-05
Jan-07
Jan-09
Jan-11
Resurvey Date

TM-43A

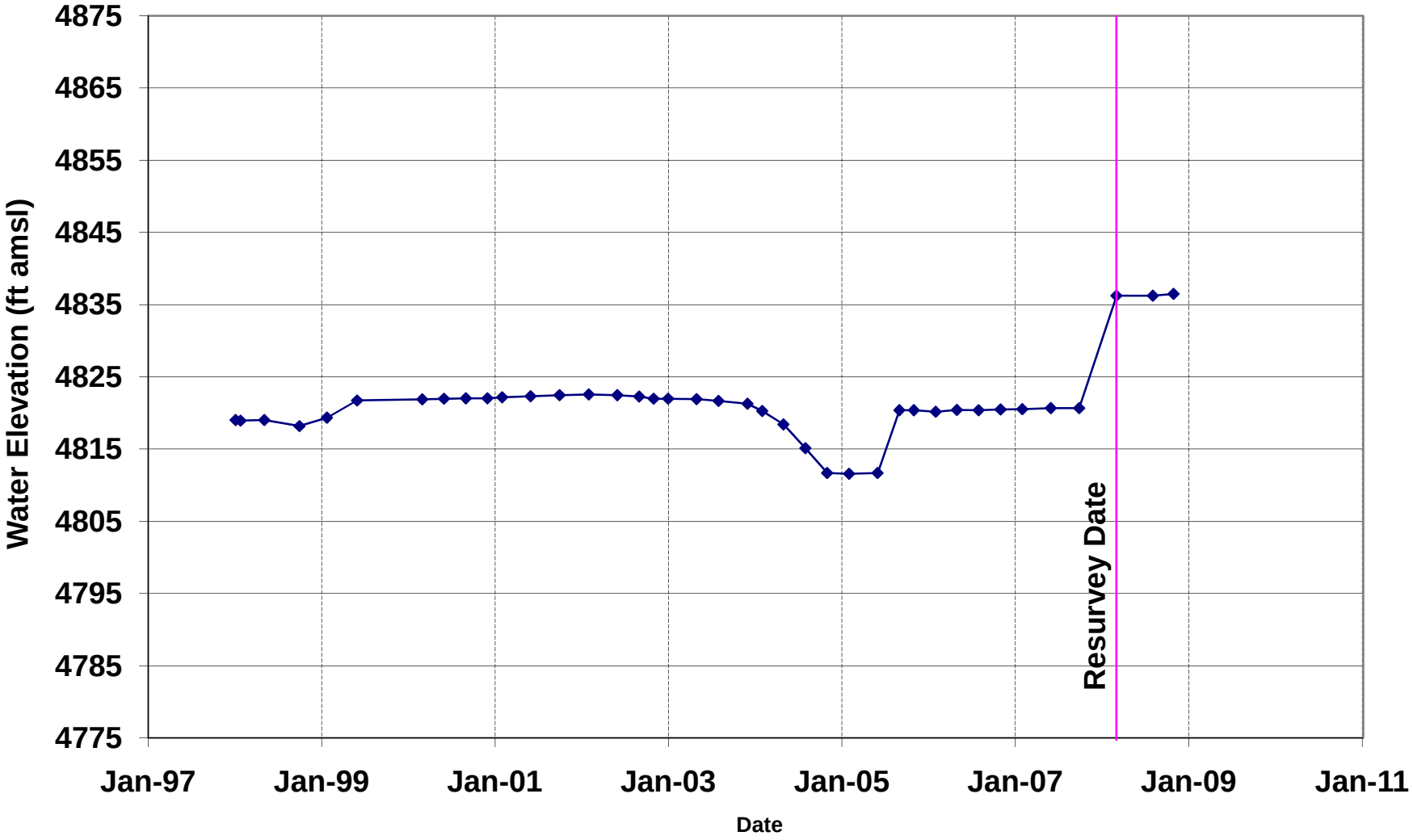
Water Elevation (ft amsl)
4875
4865
4855
4845
4835
4825
4815
4805
4795
4785
4775
Jan-97
Jan-99
Jan-01
Jan-03
Jan-05
Jan-07
Jan-09
Jan-11
Date
Resurvey Date

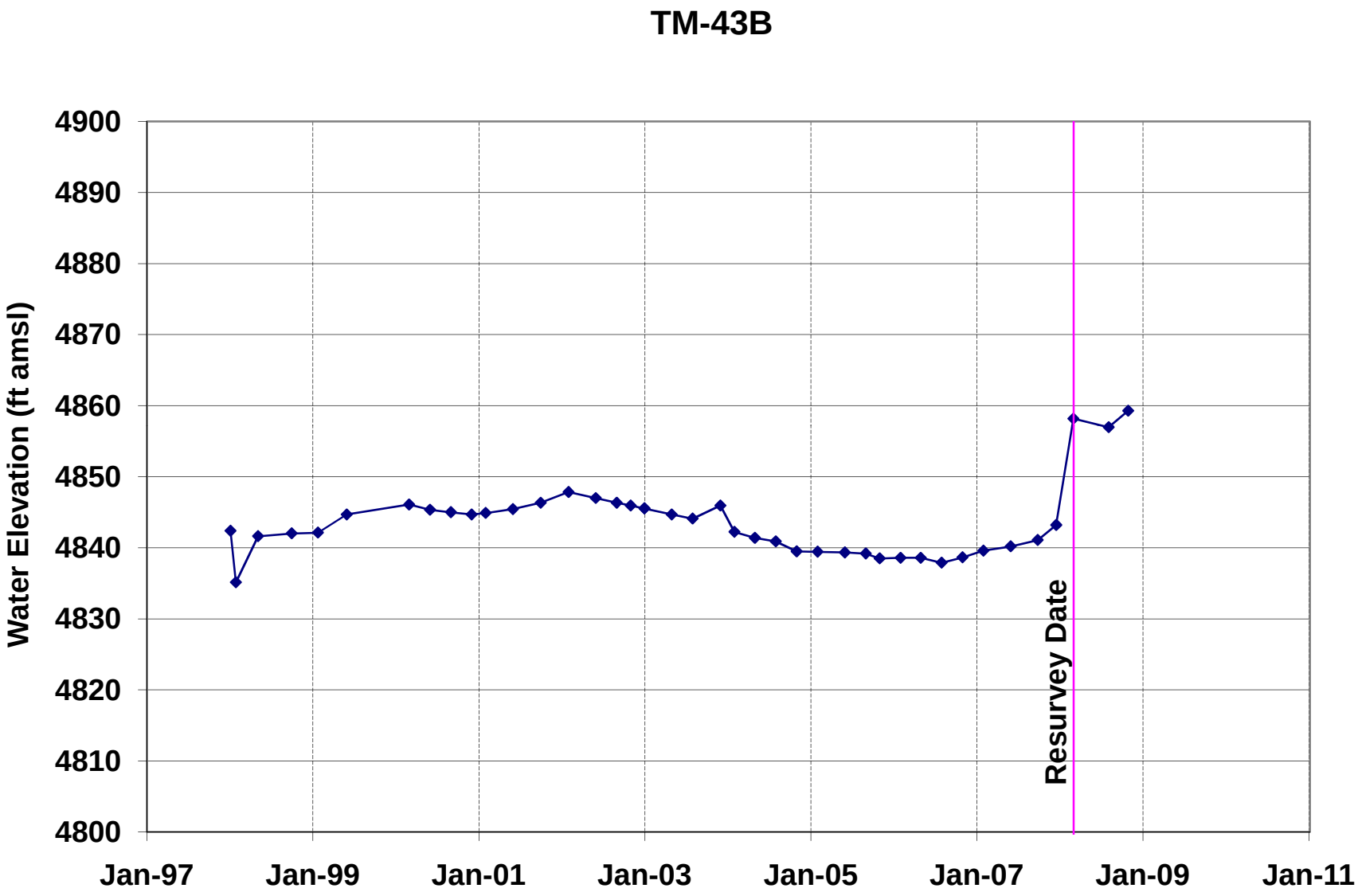
TM-43B
Water Elevation (ft amsl)
4900
4890
4880
4870
4860
4850
4840
4830
4820
4810
4800
Jan-97
Jan-99
Jan-01
Jan-03
Jan-05
Jan-07
Jan-09
Jan-11
Resurvey Date


TM-43C
Water Elevation (ft amsl)
4900
4890
4880
4870
4860
4850
4840
4830
4820
4810
4800
Jan-97
Jan-99
Jan-01
Jan-03
Jan-05
Jan-07
Jan-09
Jan-11

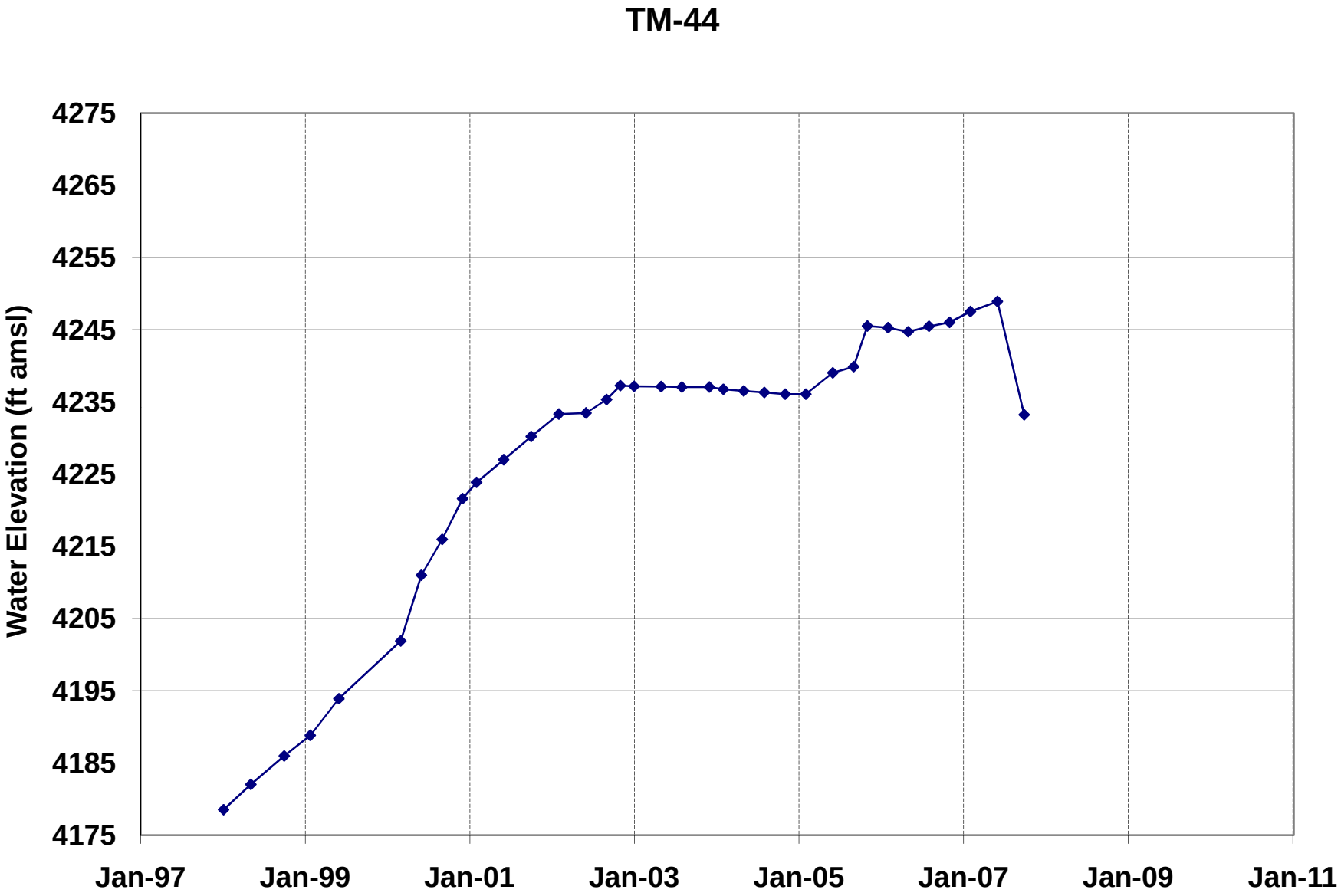
TM-44
Water Elevation (ft amsl)
4275
4265
4255
4245
4235
4225
4215
4205
4195
4185
4175
Jan-97
Jan-99
Jan-01
Jan-03
Jan-05
Jan-07
Jan-09
Jan-11

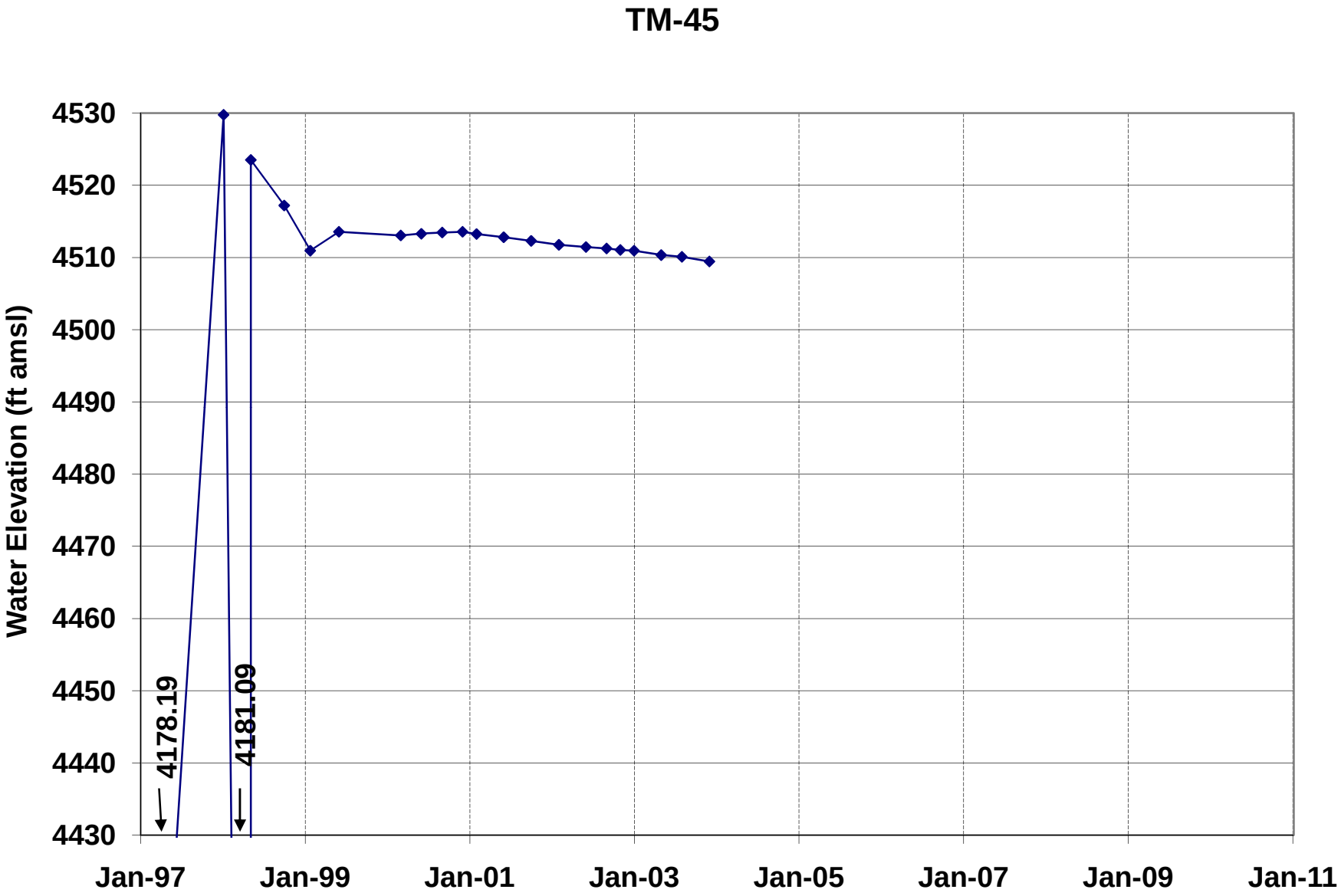
TM-45
Water Elevation (ft amsl)
4530
4520
4510
4500
4490
4480
4470
4460
4450
4440
4430
4178.19
4181.09
Jan-97
Jan-99
Jan-01
Jan-03
Jan-05
Jan-07
Jan-09
Jan-11

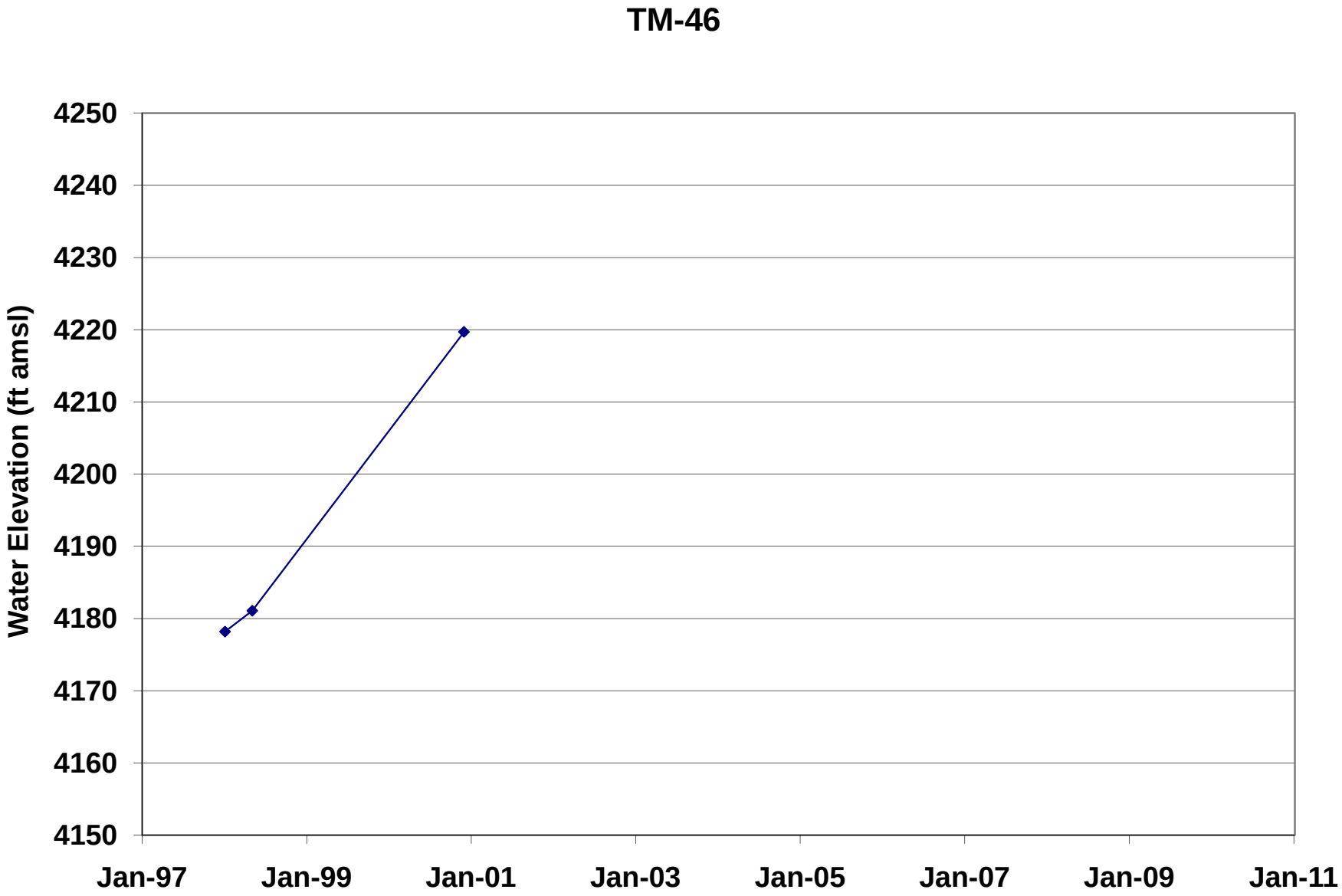
TM-46
Water Elevation (ft amsl)
4250
4240
4230
4220
4210
4200
4190
4180
4170
4160
4150
Jan-97
Jan-99
Jan-01
Jan-03
Jan-05
Jan-07
Jan-09
Jan-11

TVI 236

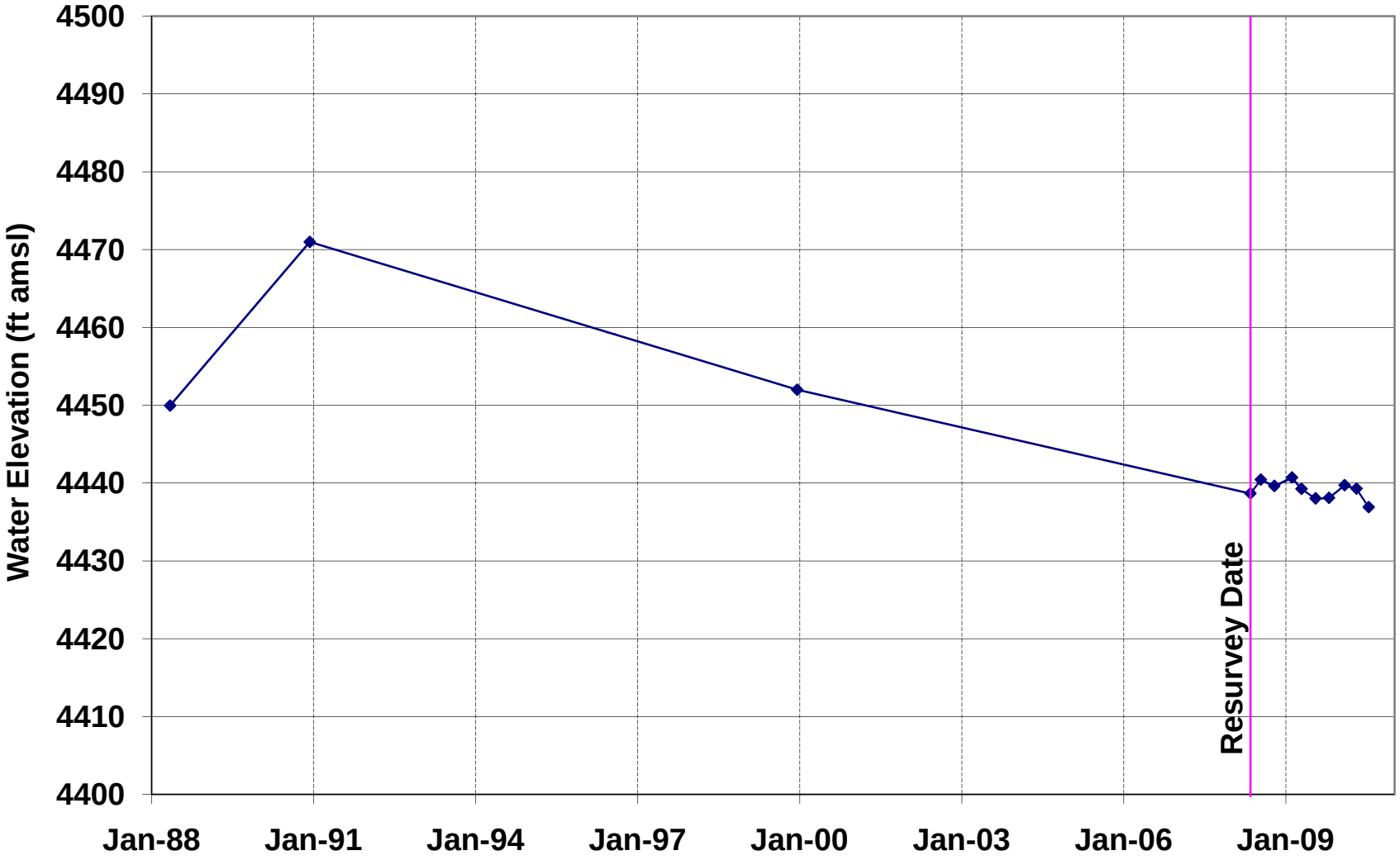
Water Elevation (ft amsl)
4500
4490
4480
4470
4460
4450
4440
4430
4420
4410
4400
Jan-88
Jan-91
Jan-94
Jan-97
Jan-00
Jan-03
Jan-06
Jan-09
Resurvey Date

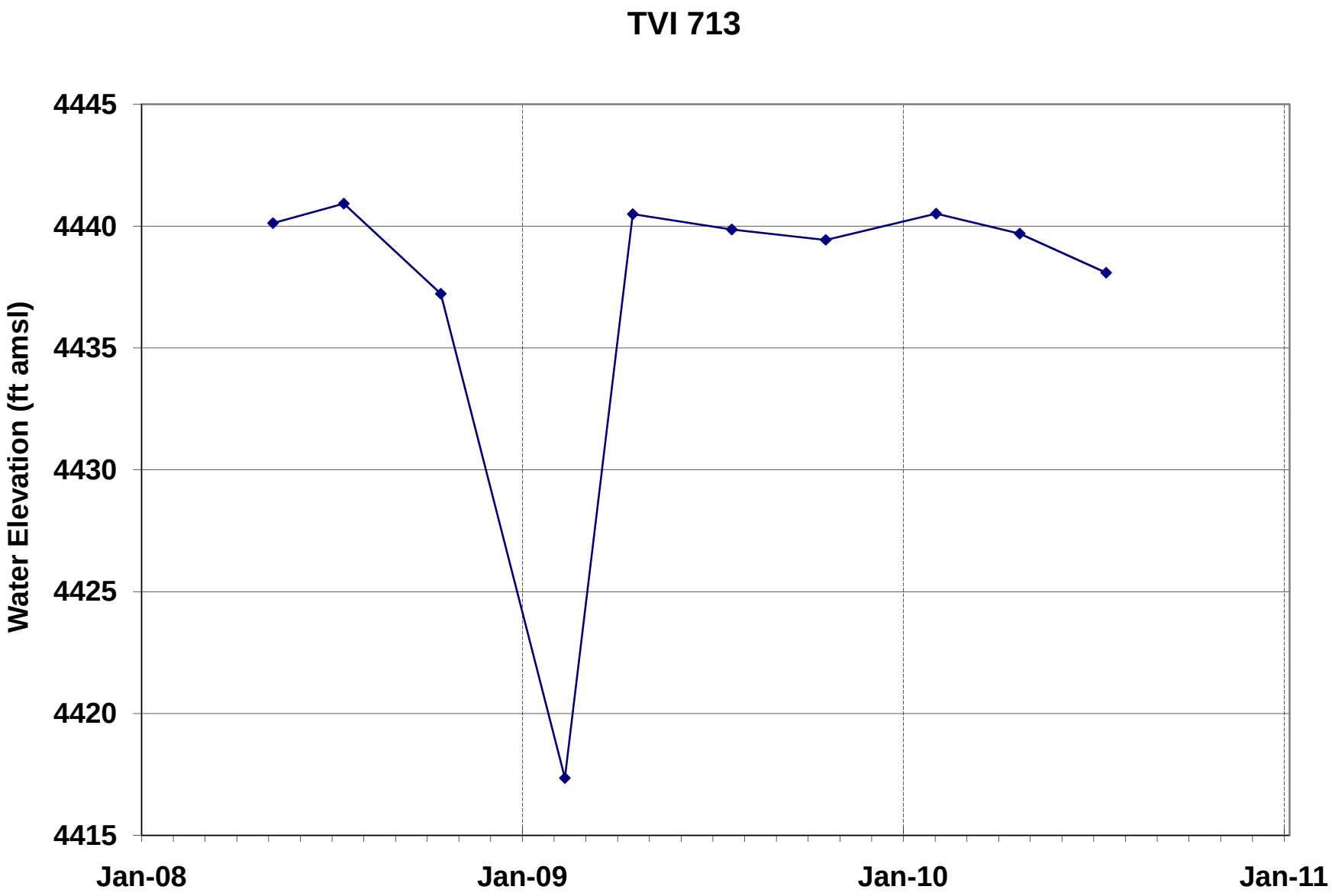
TVI 713
Water Elevation (ft amsl)
4445
4440
4435
4430
4425
4420
4415
Jan-08
Jan-09
Jan-10
Jan-11

WALKER

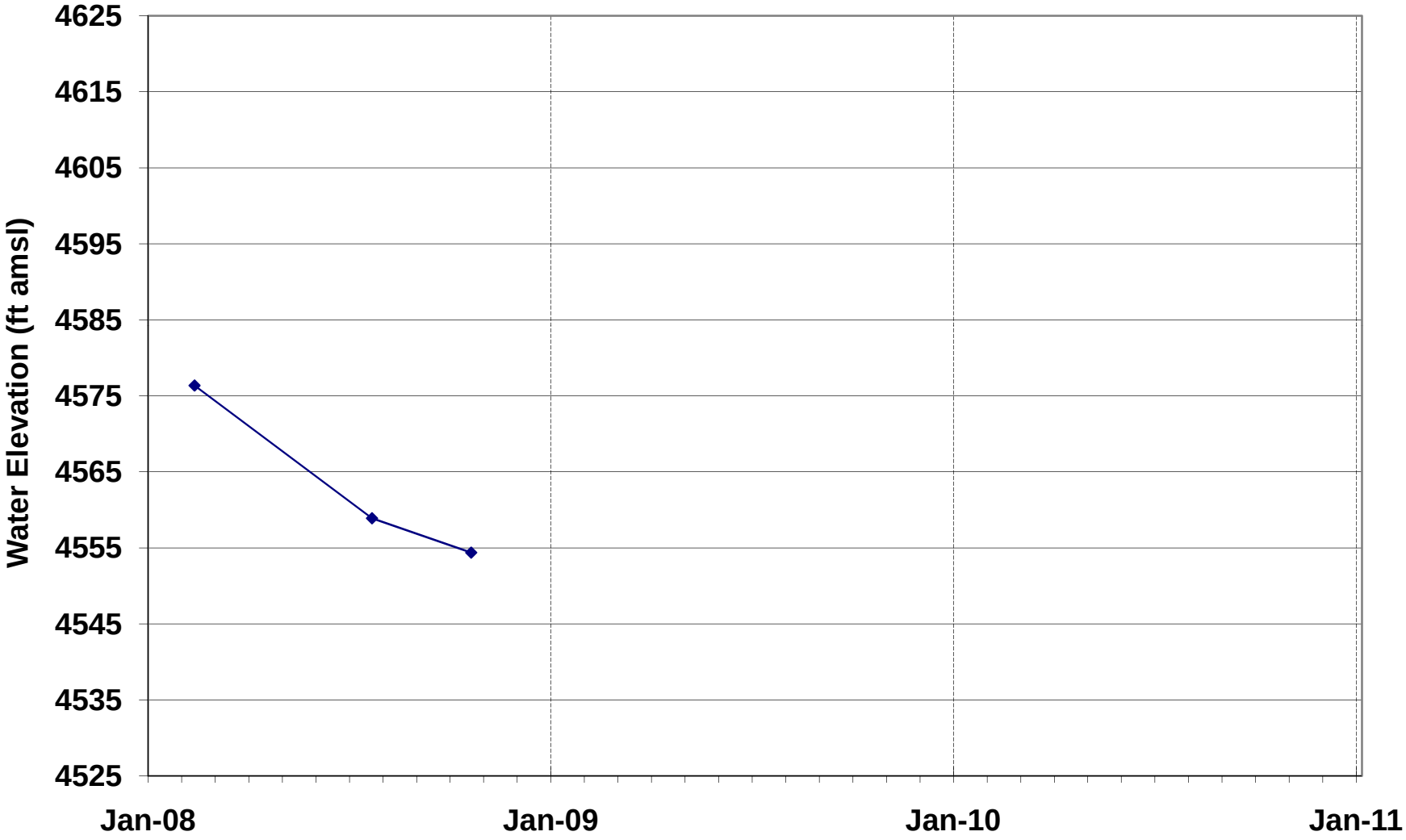
Water Elevation (ft amsl)
4625
4615
4605
4595
4585
4575
4565
4555
4545
4535
4525
Jan-08
Jan-09
Jan-10
Jan-11

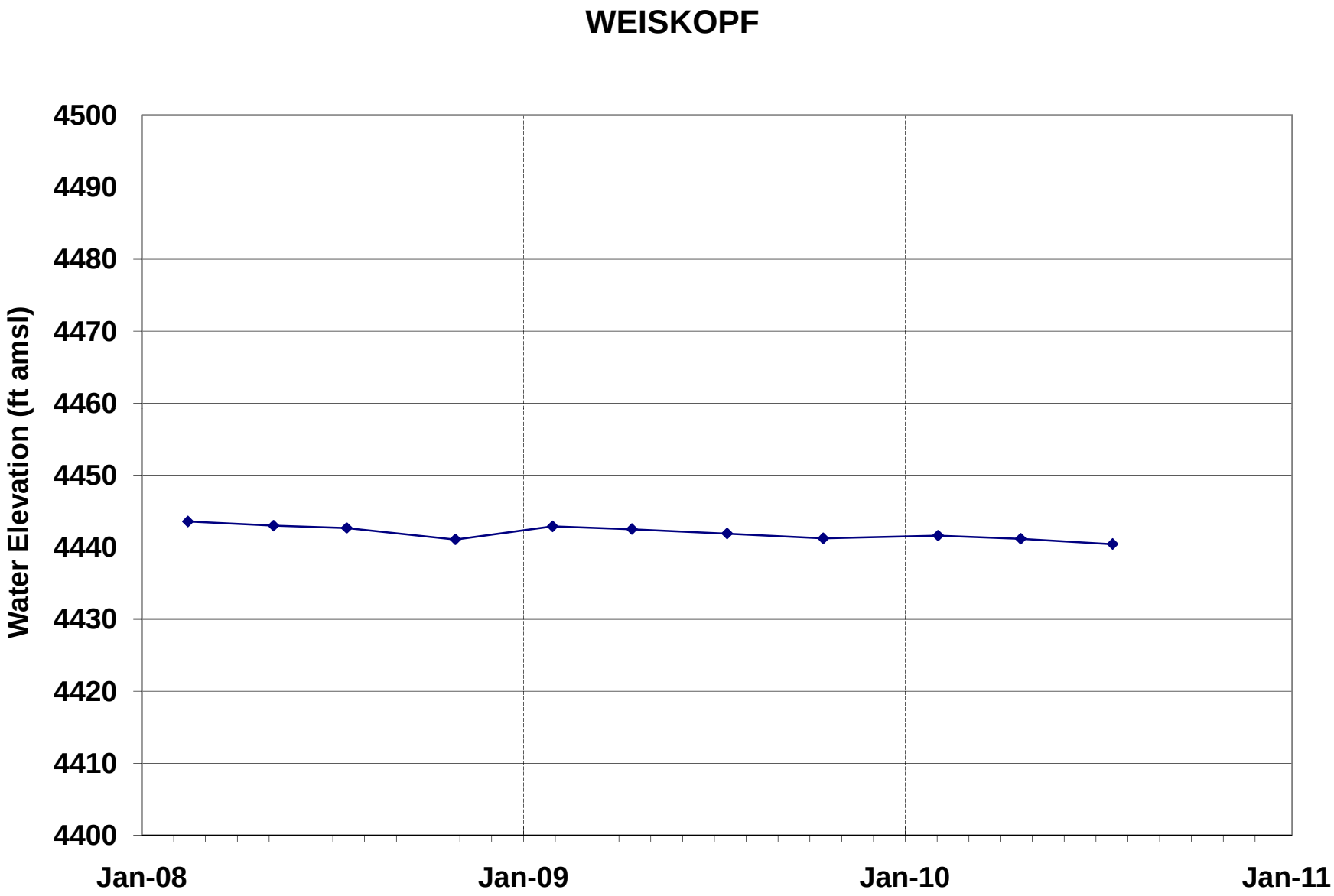
WEISKOPF
Water Elevation (ft amsl)
4500
4490
4480
4470
4460
4450
4440
4430
4420
4410
4400
Jan-08
Jan-09
Jan-10
Jan-11

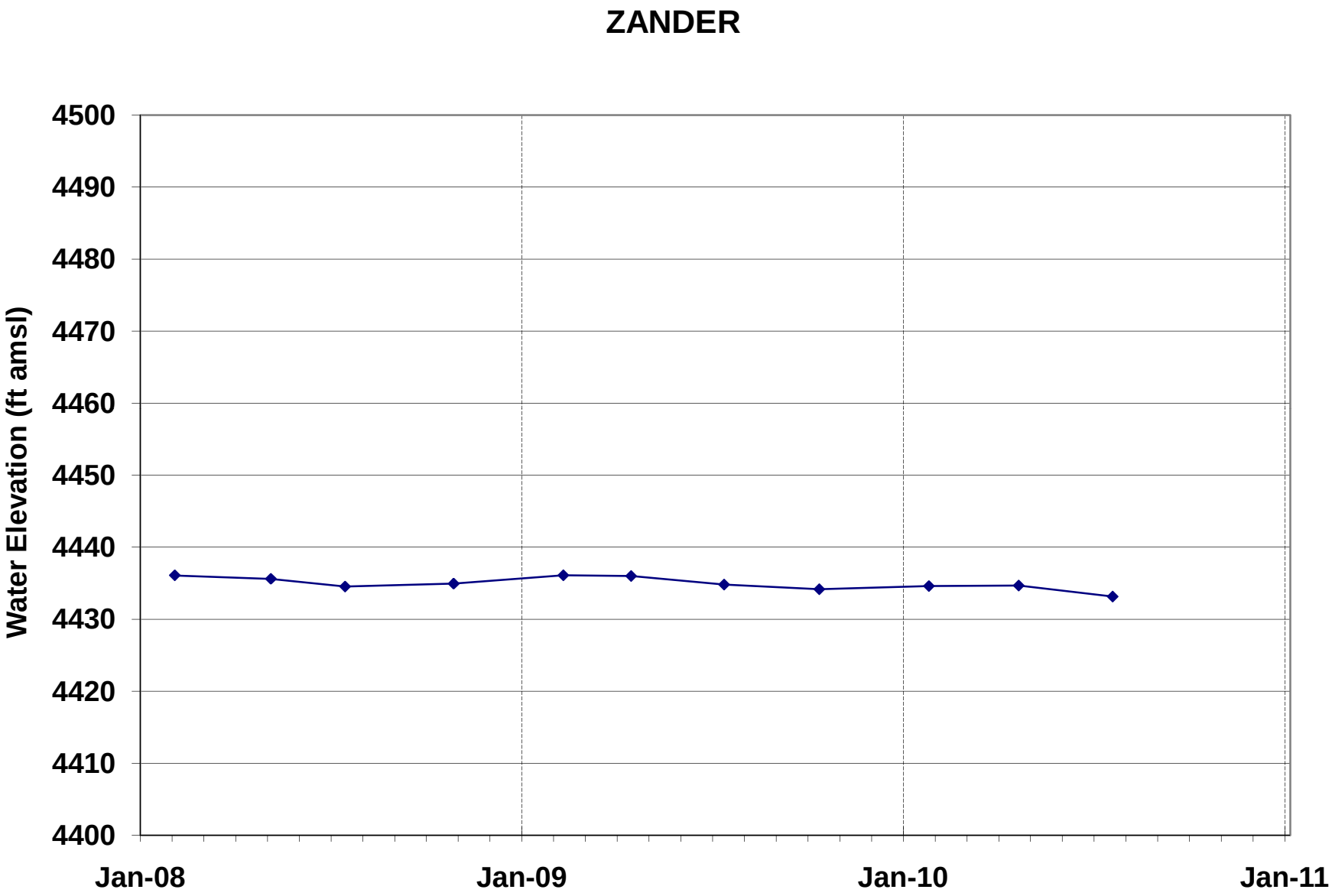
ZANDER
Water Elevation (ft amsl)
4500
4490
4480
4470
4460
4450
4440
4430
4420
4410
4400
Jan-08
Jan-09
Jan-10
Jan-11

APPENDIX F.3

QUARTERLY GROUNDWATER ELEVATION MAPS
(for quarters not reported in main text, figures taken directly from quarterly groundwater monitoring reports without modifications)

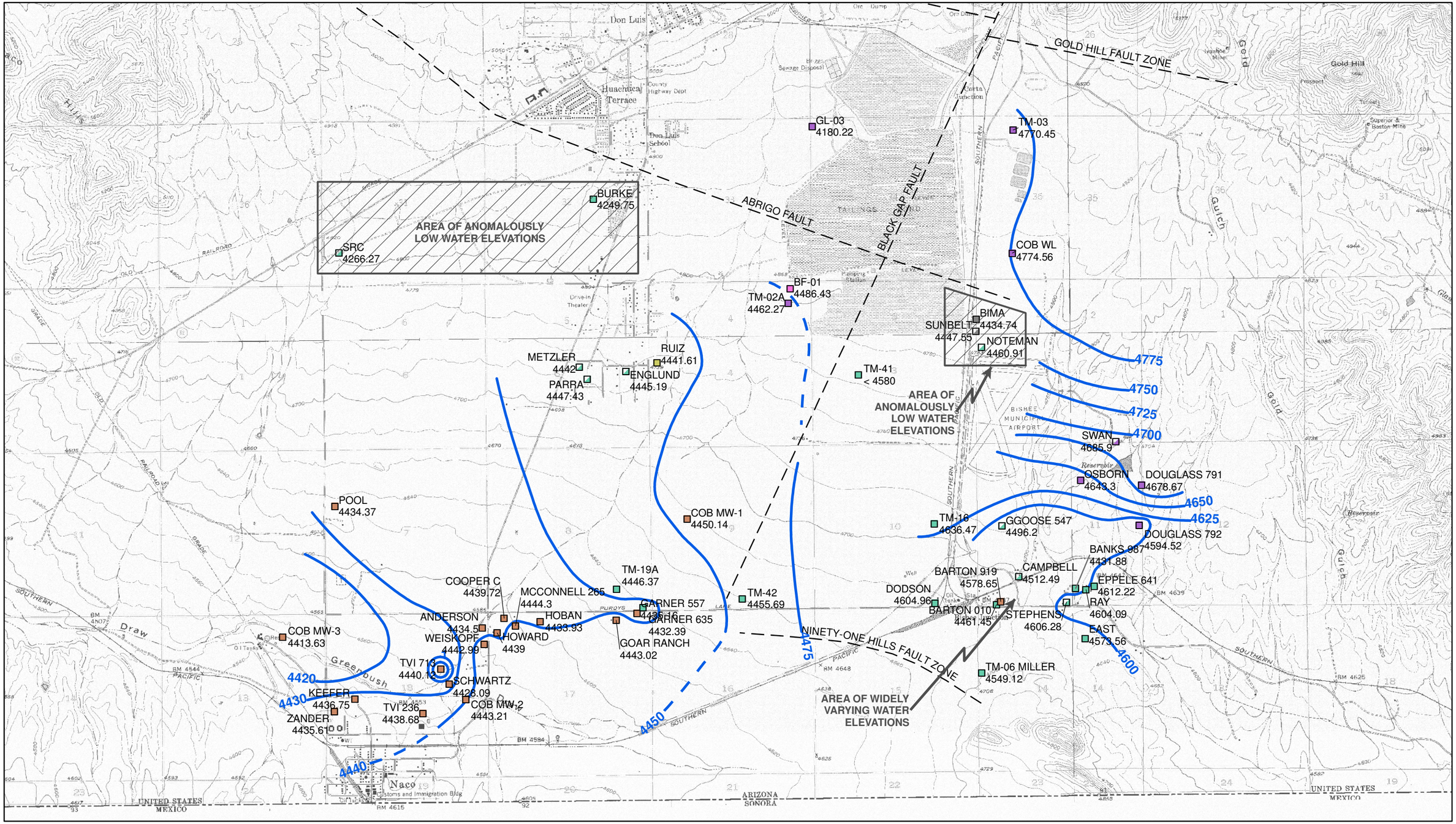

Legend

ZANDER 4435.61 Well ID Groundwater Elevation (ft amsl)

Faults

Groundwater Contours

Screened Formation

- Basin Fill
- Morita Formation
- Glance Conglomerate
- Morita Formation- Estimated
- Glance Conglomerate-Estimated
- Basin Fill and Morita Formation
- Basin Fill, Morita Formation and Glance Conglomerate
- Morita Formation and Glance Conglomerate- Estimated

0 1000 2000 3000

PROJECTION: UTM Zone 12N NAD83

N

HYDRO GEO CHEM, INC.

GROUNDWATER ELEVATIONS FOR SECOND QUARTER 2008

Approved	Date	Author	Date	File Name	Figure
DRS	07/25/08	RAM	07/25/08	8720082G	5

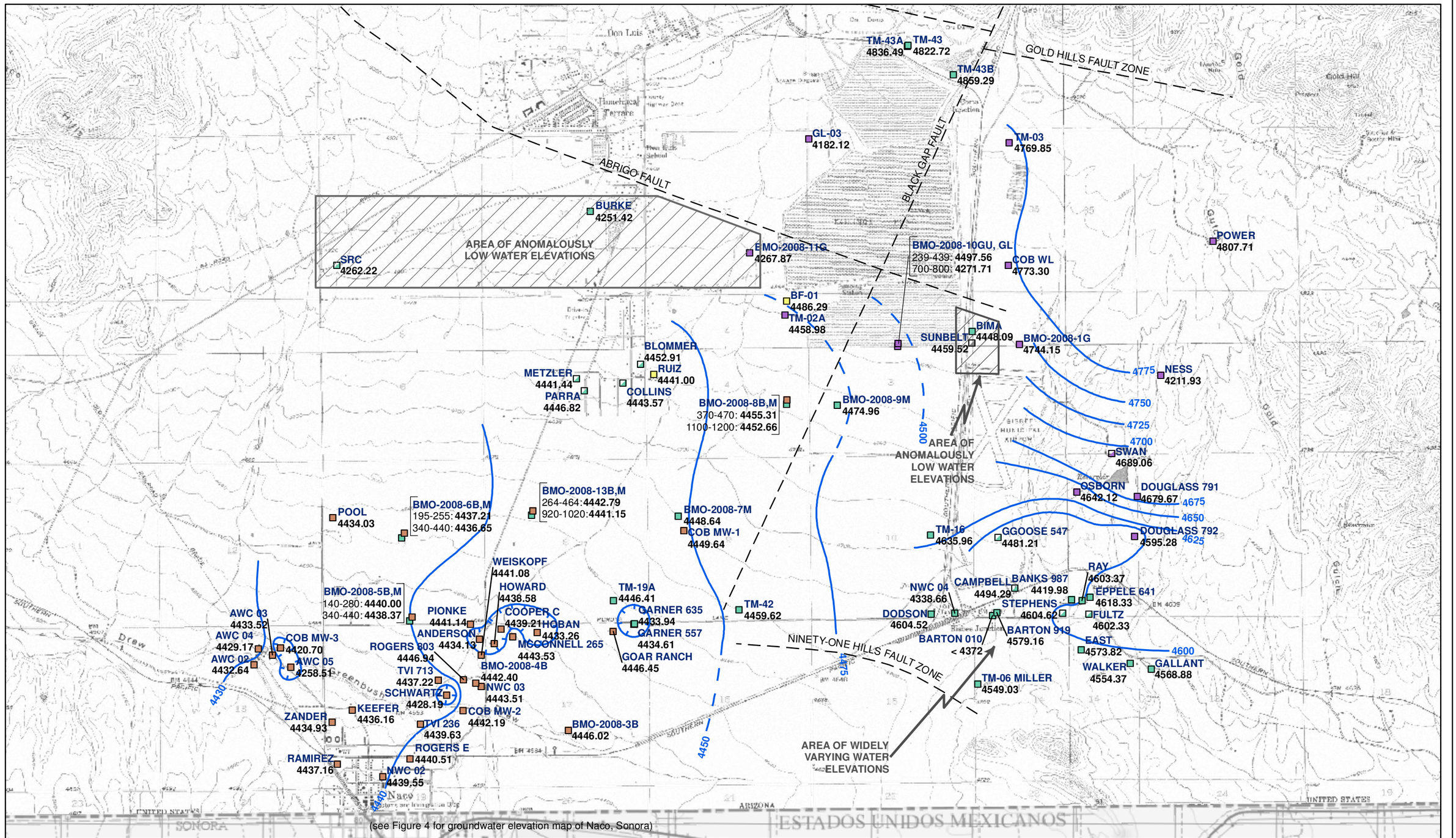

(see Figure 4 for groundwater elevation map of Naco, Sonora)

Legend

- TVI-713 Well ID
- 4440.92 Groundwater Elevation (ft amsl)
- Groundwater Elevation Contours (dashed where inferred)
- Groundwater Depression
- Faults (inferred)
- Co-located Wells
  - Well ID
  - Screen (ft bgs): Water Elevation (ft amsl)

Screened Formation
- Basin Fill
- Basin Fill and Morita Formation
- Morita Formation
- Morita Formation- Estimated
- Morita Formation and Glance Conglomerate
- Glance Conglomerate
- Glance Conglomerate-Estimated

0 1000 2000 3000 Feet

PROJECTION: UTM Zone 12N NAD83

N

HYDRO GEO CHEM, INC.

GROUNDWATER ELEVATIONS FOR FOURTH QUARTER 2008

Approved	Date	Author	Date	File Name	Figure
DRS	01/23/09	RAM	01/23/09	8720115G	3

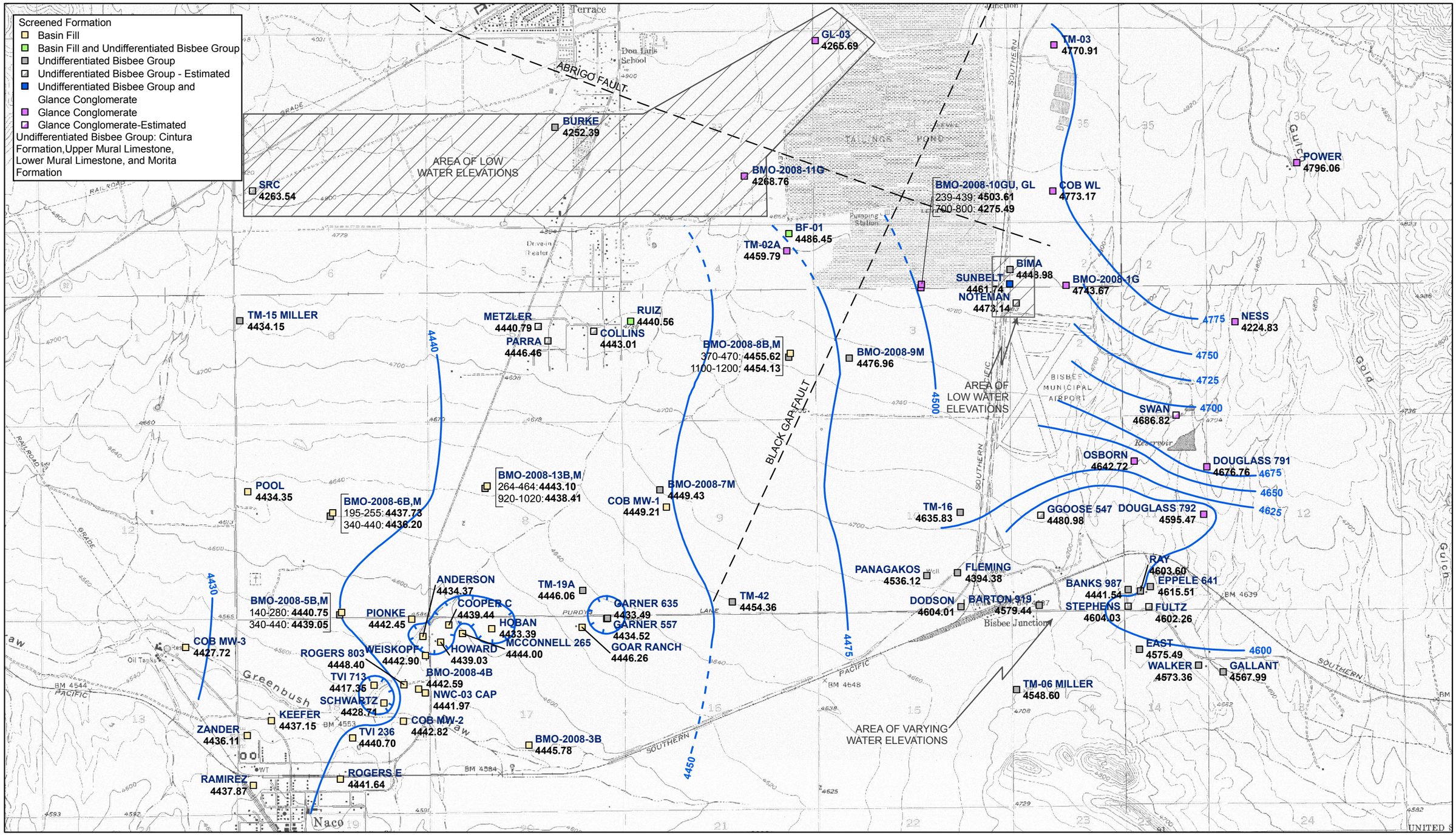

Legend

POOL Well ID
4434.35 Groundwater Elevation (ft amsl)

Groundwater Elevation Contours (dashed where inferred)
Groundwater Depression
Faults (inferred)

Co-located Wells
Well ID
Screen (ft bgs): Water Elevation (ft amsl)

PROJECTION:
UTM Zone 12 NAD83

0 1500 3000 Feet

N

HYDRO GEO CHEM, INC.

GROUNDWATER ELEVATIONS
FIRST QUARTER 2009

Approved	Date	Author	Date	File Name	Figure
DRS	04/14/09	AMC	04/14/09	8720179G	3

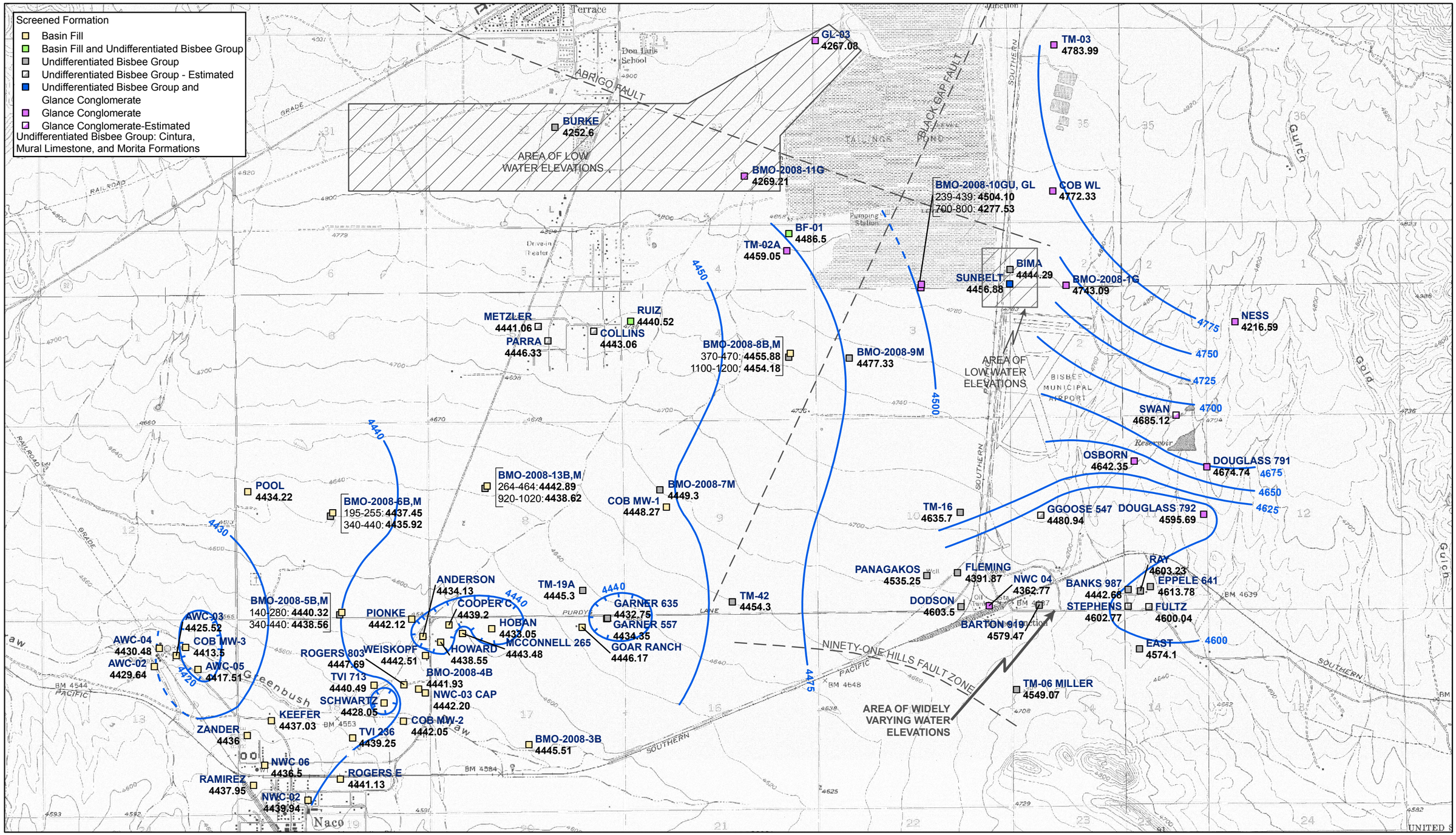

Legend

POOL Well ID
4434.22 Groundwater Elevation (ft amsl)

Groundwater Elevation Contours (dashed where inferred)
Groundwater Depression
Faults (inferred)

Co-Located Wells
Well ID
Screen (ft bgs): Water Elevation (ft amsl)

0 1250 2500 3750 Feet

PROJECTION: UTM Zone 12 NAD83

HYDRO GEO CHEM, INC.

GROUNDWATER ELEVATIONS SECOND QUARTER 2009

Approved	Date	Author	Date	File Name	Figure
DRS	07/09/09	AMC	07/09/09	8720316G	3

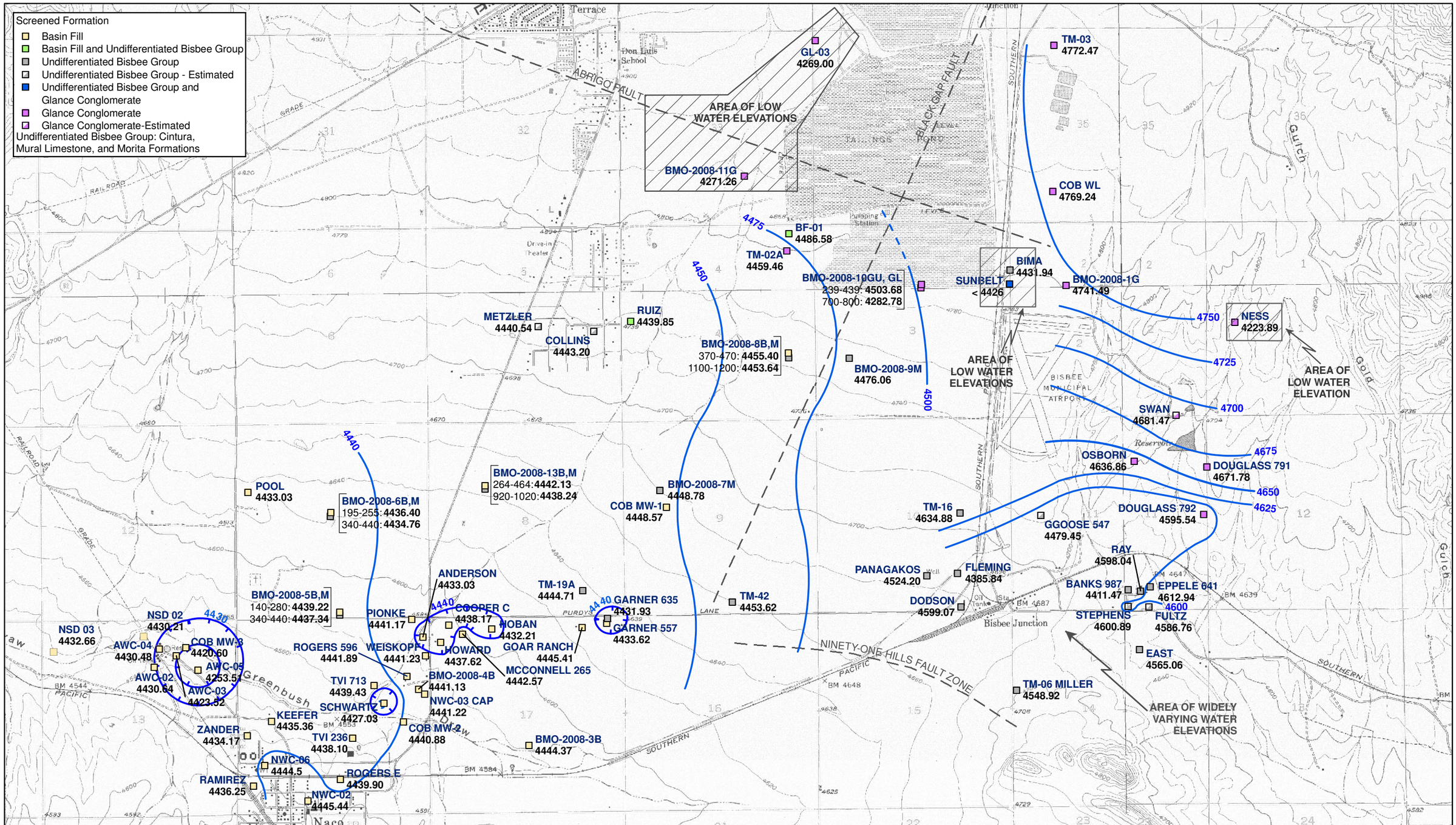

Legend

POOL — Well Identification
4433.03 — Groundwater Elevation (ft amsl)

Groundwater Elevation Contours (interpreted)
Groundwater Depression
Faults (inferred)

Co-Located Wells
Well Identification
Screen (ft bgs): Water Elevation (ft amsl)

0 1250 2500 3750 Feet

PROJECTION: UTM Zone 12 NAD83

N

HYDRO GEO CHEM, INC.

GROUNDWATER ELEVATIONS
FOURTH QUARTER 2009

Approved	Date	Author	Date	File Name	Figure
DRS	01/07/10	AMC	01/07/10	8720400G	3

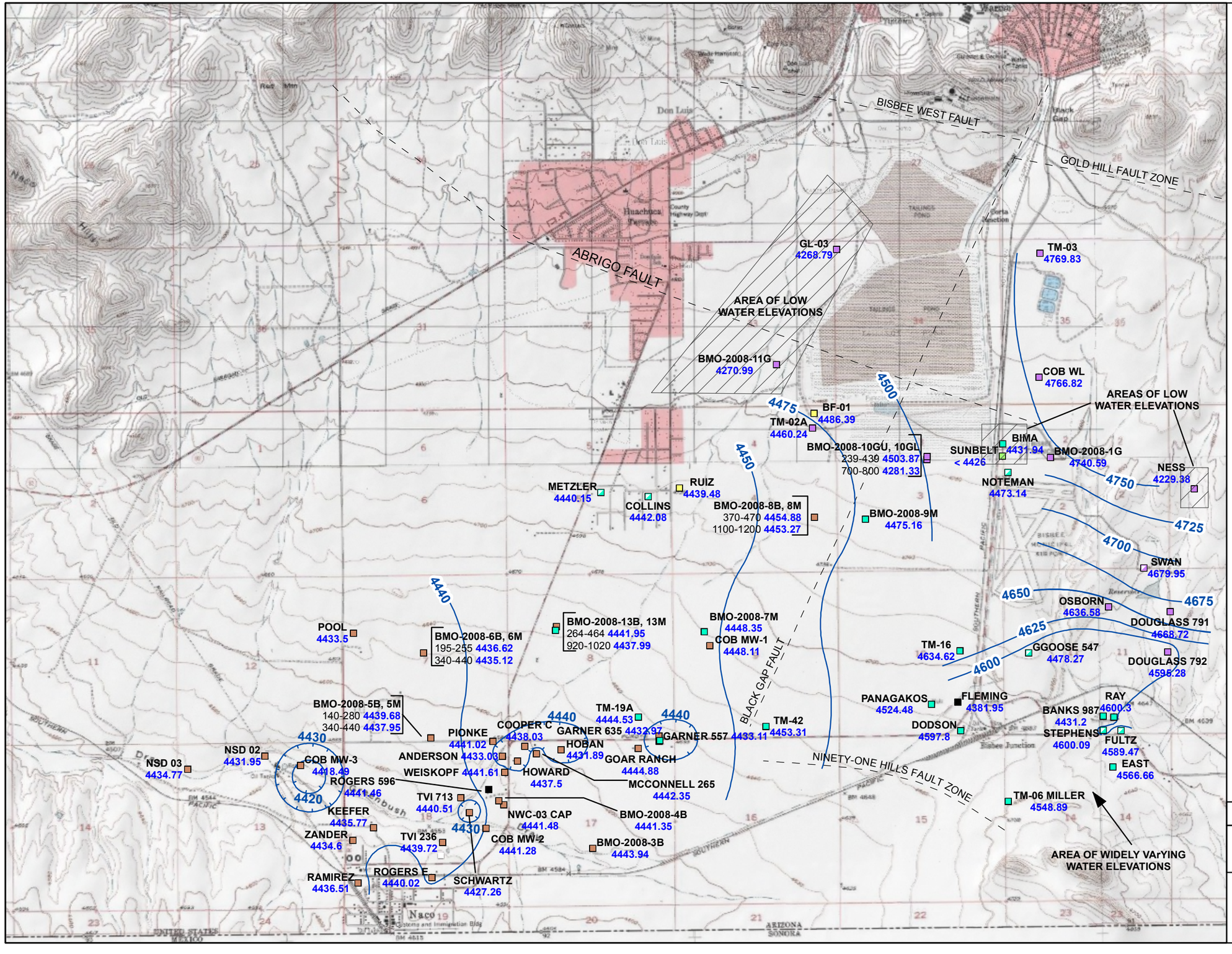

Legend

- Inferred Grounwater Contours (ft amsl)
- Groundwater Elevation Contour Showing Depression
- Faults (inferred)

POOL Well ID
4433.03 Grounwater Elevation (ft amsl)

Co-Located Wells

Screened Interval (ft bls): **Grounwater Elevation (ft amsl)**

Screened Formation

- Basin Fill
- Basin Fill and Undiferentiated Bisbee Group
- Undifferentiated Bisbee Group
- Undifferentiated Bisbee Group - Estimated
- Undifferentiated Bisbee Group and Glance Conglomerate
- Glance Conglomerate
- Glance Conglomerate - Estimated
- Unknown

Scale

0 1,500 3,000 6,000 Feet

Notes:
Projection: UTM Zone 12N NAD83

Date	File ID
3/23/10	055038-010

CLEAR CREEK ASSOCIATES

Figure 3
Groundwater Elevations for First Quarter 2010

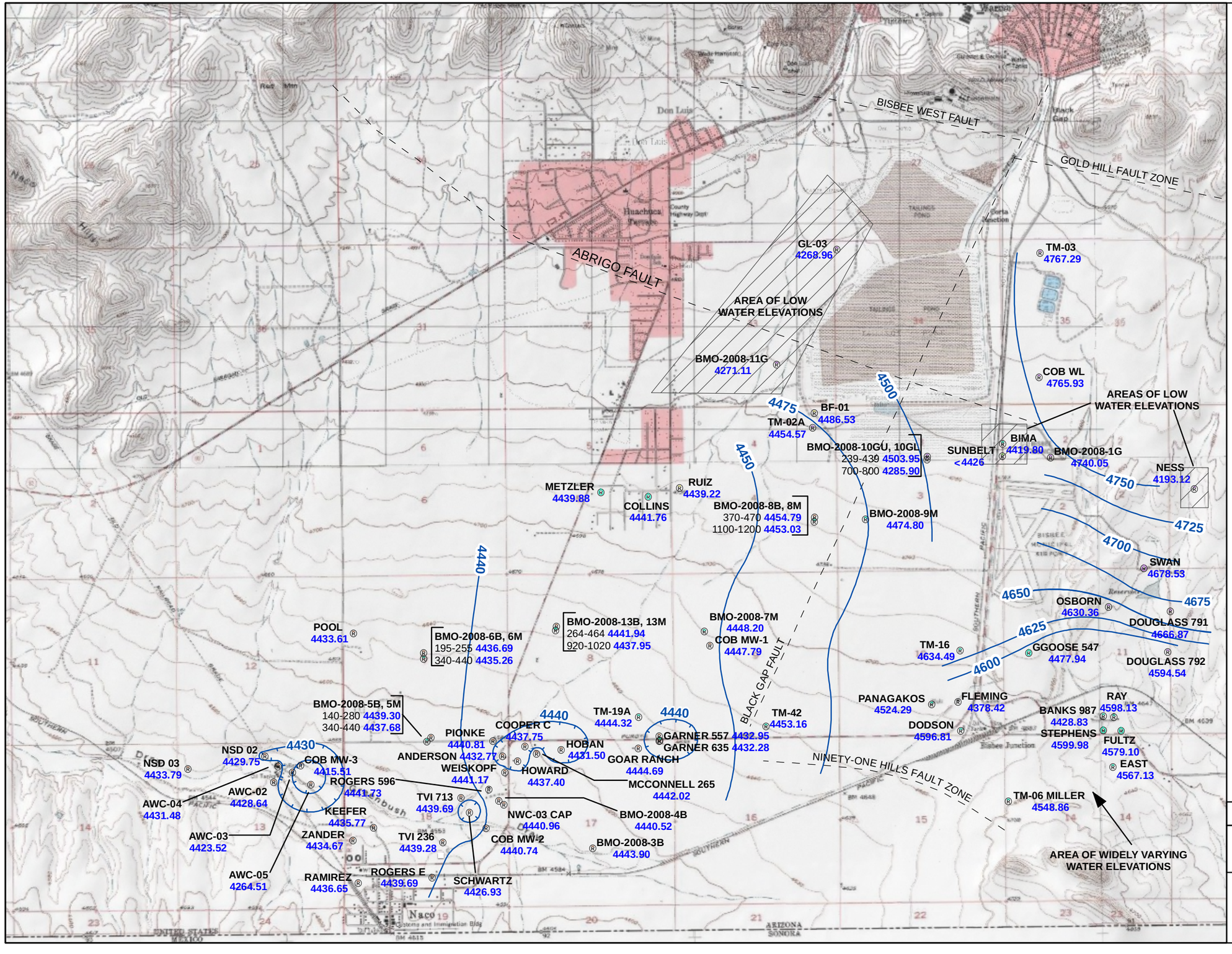

Legend

- Inferred Grounwater Contours (ft amsl)
- Groundwater Elevation Contour Showing Depression
- Faults (inferred)

® **POOL** Well ID
4433.61 Grounwater Elevation (ft amsl)

Co-Located Wells

Screened Interval (ft bls): **Grounwater Elevation (ft amsl)**

Screened Formation

- ® Basin Fill
- ® Basin Fill and Undiferentiated Bisbee Group
- ® Undifferentiated Bisbee Group
- ® Undifferentiated Bisbee Group - Estimated
- ® Undifferentiated Bisbee Group and Glance Conglomerate
- ® Glance Conglomerate
- ® Glance Conglomerate - Estimated
- ® Unknown

Scale

0 1,500 3,000 6,000 Feet

Notes:
Projection: UTM Zone 12N NAD83

Date	File ID
6/22/10	055038-025

CLEAR CREEK ASSOCIATES

Figure 3
Groundwater Elevations for Second Quarter 2010

APPENDIX F.4

POTENTIOMETRIC MAPS FOR HYDROSTRATIGRAPHIC UNITS

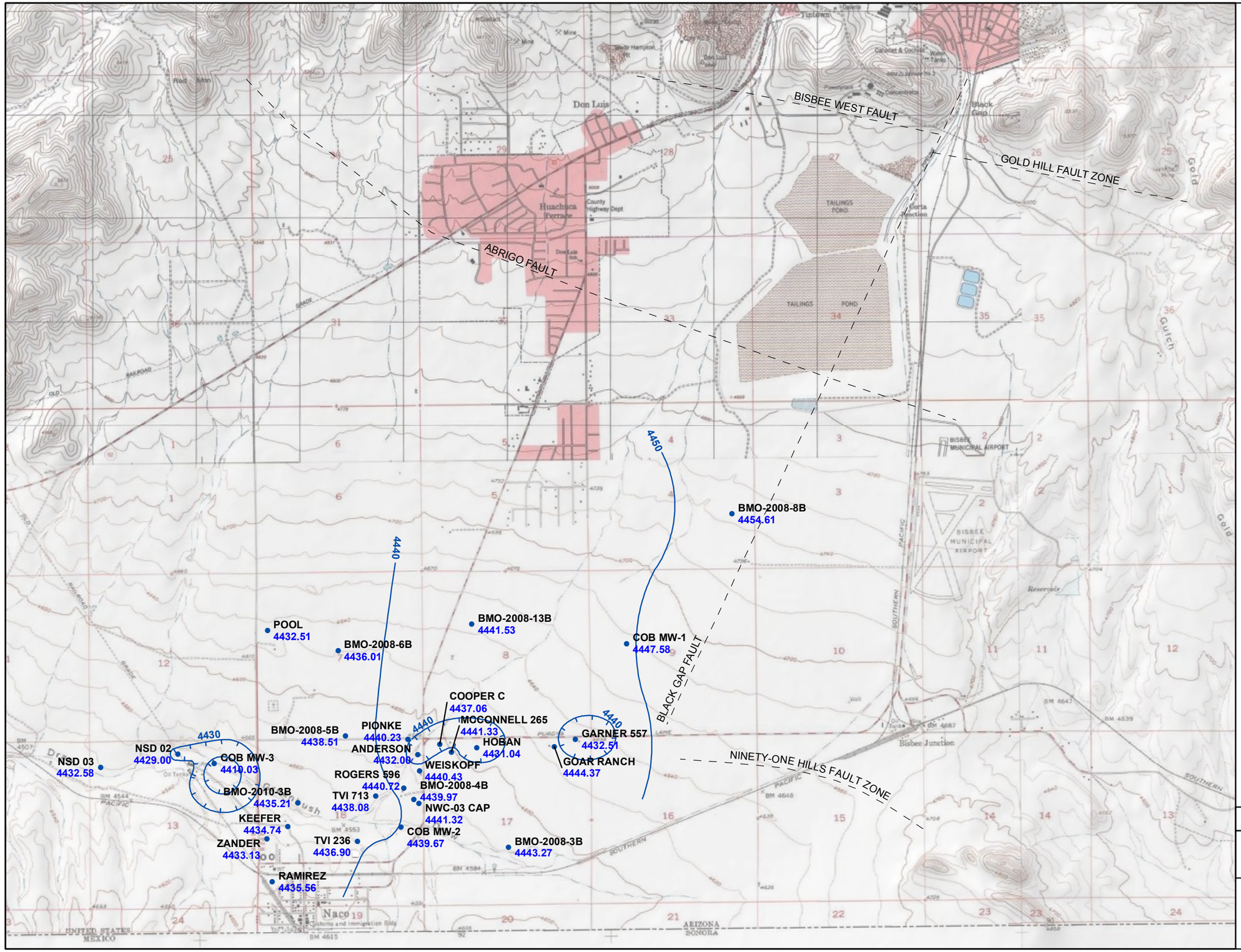

Legend

- POOL — Well ID
- 4433.61 — Groundwater Elevation (ft amsl)
- Groundwater Elevation Contours (dashed where inferred)
- Groundwater Depression
- Faults (inferred)

Contour Interval = 10ft

Scale (Feet)

0 — 3,000 — 6,000

Notes:
Projection: UTM Zone 12N NAD83

Date	File ID
11/29/10	055038-071

CLEAR CREEK ASSOCIATES

Figure F.4.1
BASIN FILL FORMATION WELLS
GROUNDWATER ELEVATIONS
THIRD QUARTER 2010

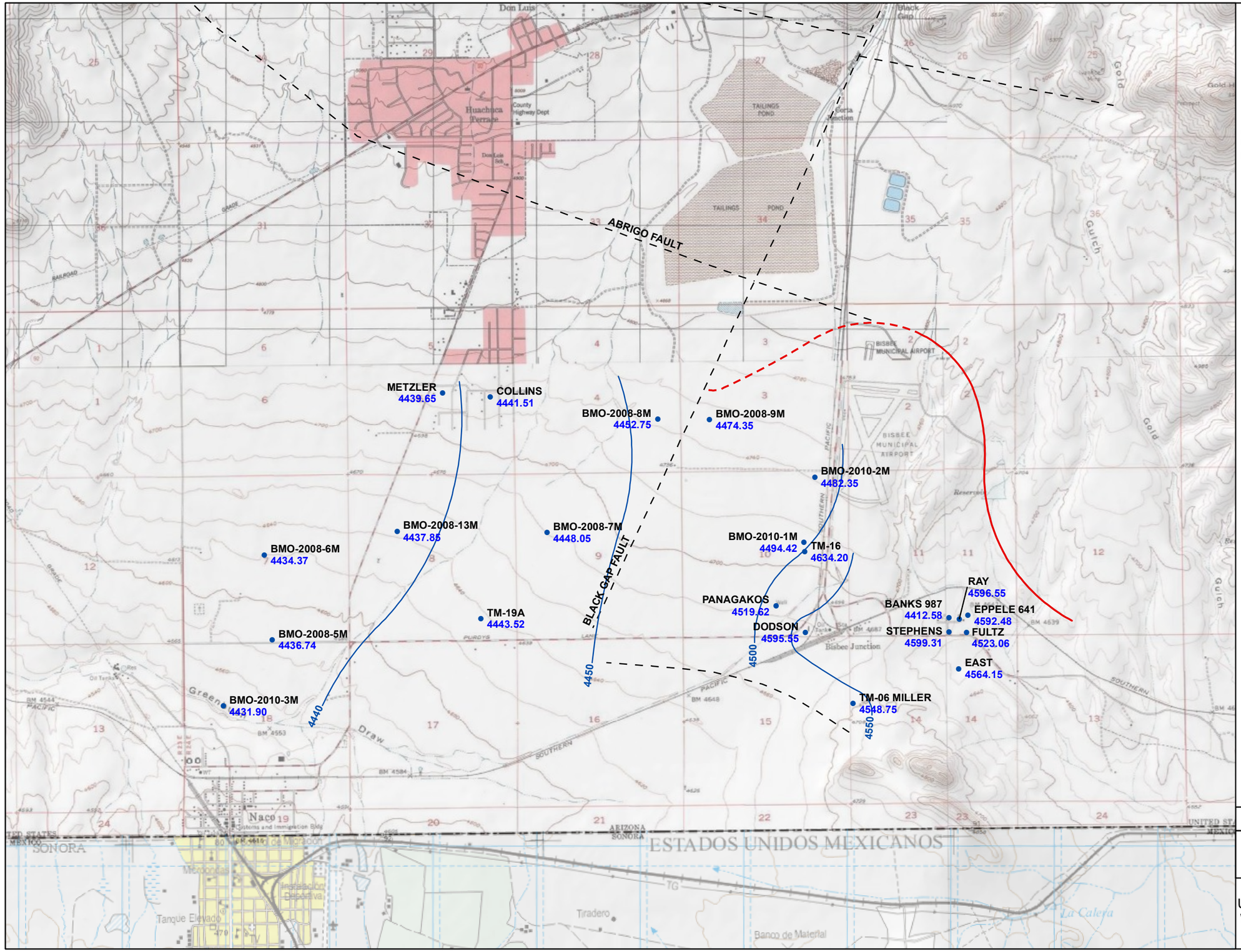

Legend

- Northern Edge of Morita Formation
- Inferred Edge of Morita Formation
- Groundwater Contour in Morita Formation
- Faults (inferred)
- **East** Well ID
- 4564.15 Groundwater Elevation (ft amsl)

Contour Interval = 100ft

Undifferentiated Bisbee Group: Cintura, Mural Limestone, and Morita Formations

Scale (Feet)

0 3,000 6,000

Notes:

Projection: UTM Zone 12N NAD83

Date	File ID
11/29/10	055038-064

CLEAR CREEK ASSOCIATES

Figure F.4.2
UNDIFFERENTIATED BISBEE GROUP WELLS GROUNDWATER ELEVATION THIRD QUARTER 2010

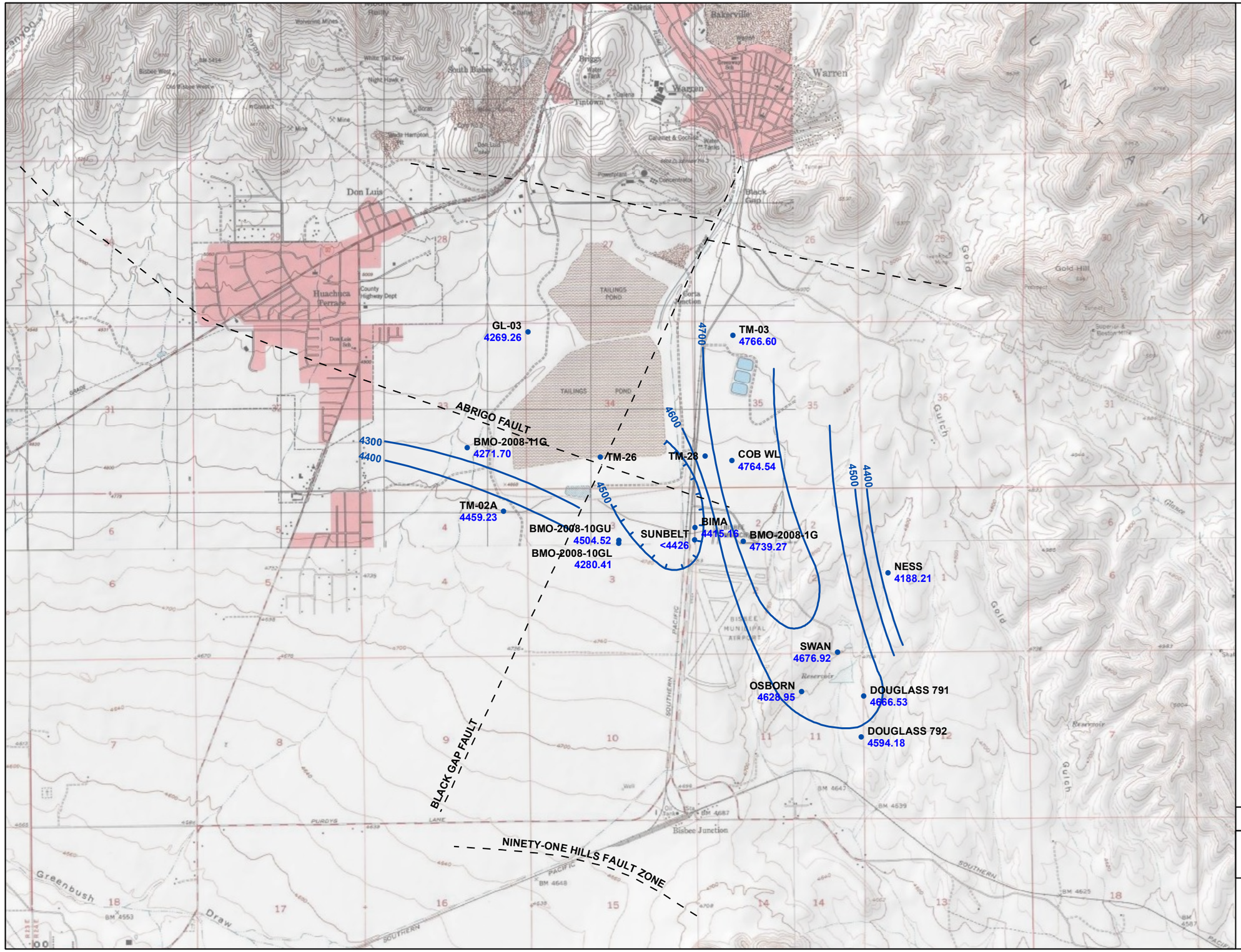

Legend

- Groundwater Contour (ft amsl)
- Groundwater Depression
- Faults (inferred)
- **Ness** Well ID
- **4188.21** Groundwater Elevation (ft amsl)

Contour Interval = 100ft

Scale (Feet)

0 3,000 6,000

Notes:

Projection: UTM Zone 12N NAD83

Date	File ID
11/29/10	055038-068

CLEAR CREEK ASSOCIATES

Figure F.4.3
GLANCE FORMATION WELLS
GROUNDWATER ELEVATIONS
THIRD QUARTER 2010

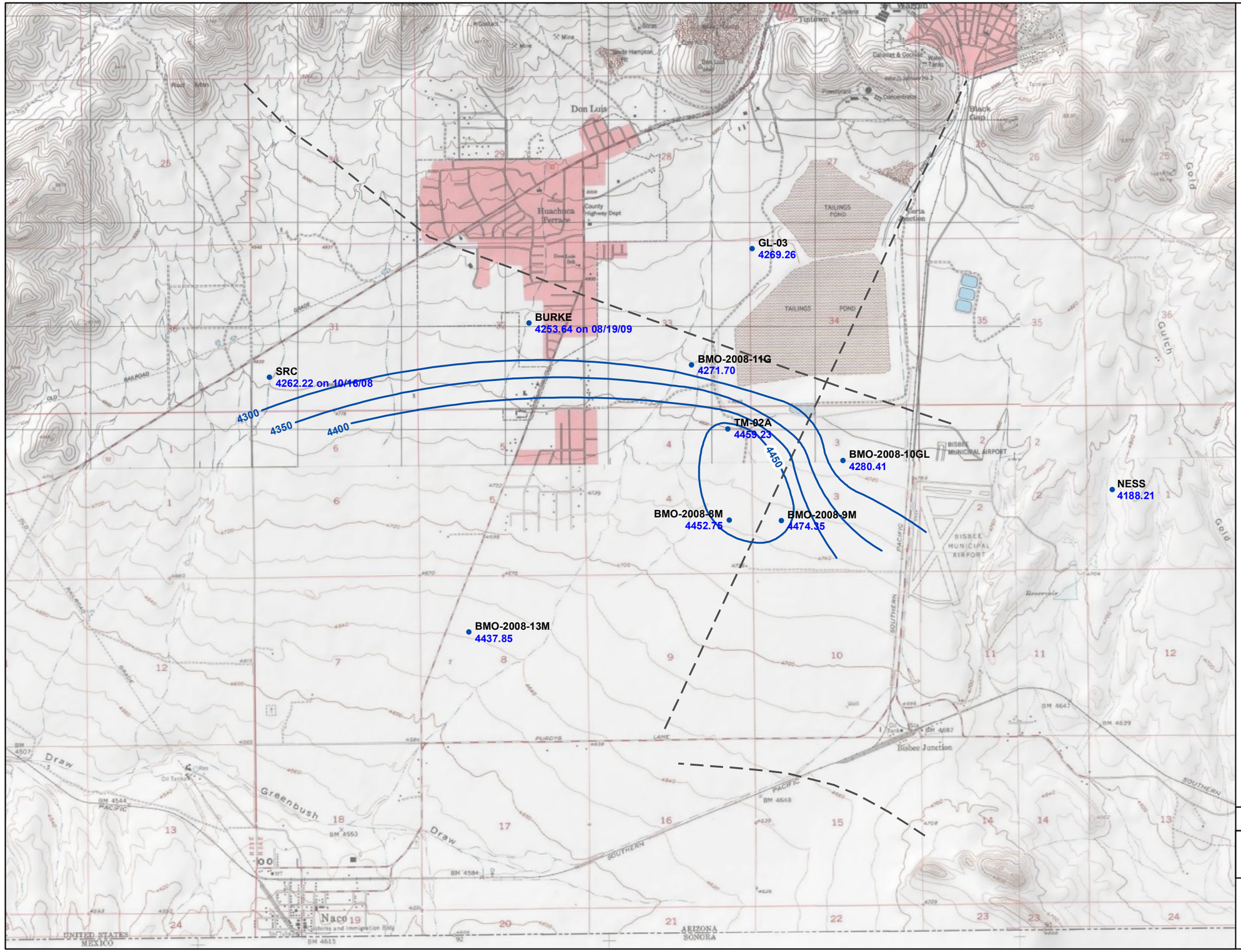

Legend

- **TM-02A** Well ID
- **4459.23** Groundwater Elevation (ft amsl)
- Groundwater Elevation Contour
- Faults (Inferred)

Scale (Feet)

0 3,000 6,000

Notes:

Projection: UTM Zone 12N NAD83

Date	File ID
11/30/10	055038-070

CLEAR CREEK ASSOCIATES

Figure F.4.4
GROUNDWATER ELEVATIONS IN WELLS DEEPER THAN 650 FEET
THIRD QUARTER 2010

APPENDIX F.5

POTENTIOMETRIC MAPS FOR SHALLOW, DEEP, AND INTERMEDIATE POTENTIOMETRIC SYSTEMS

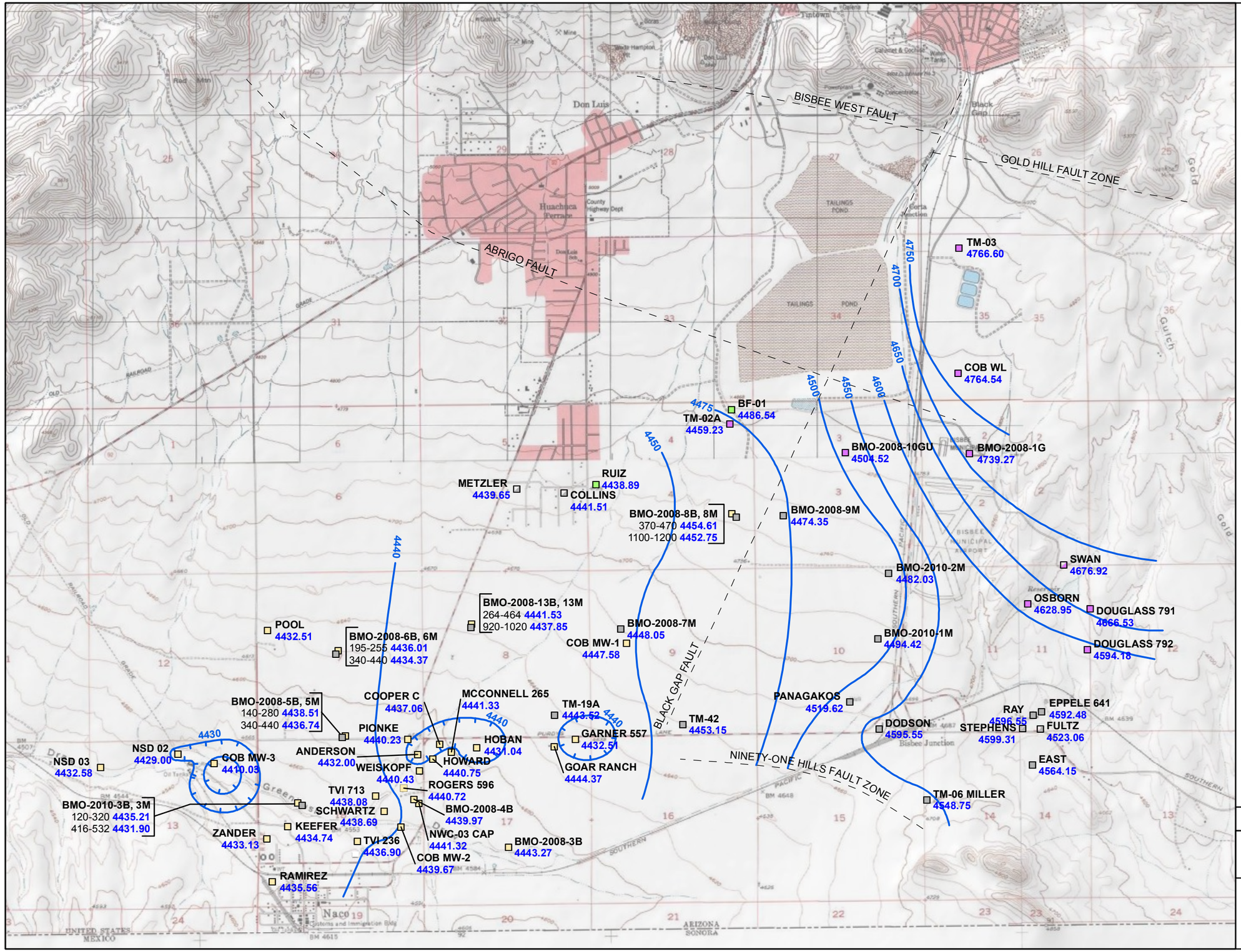

Legend

- POOL — Well ID
- 4433.61 — Groundwater Elevation (ft amsl)
- Groundwater Elevation Contours (dashed where inferred)
- Groundwater Depression
- Faults (inferred)

Co-located Wells
- Well ID
- Screen (ft bgs): Water Elevation (ft amsl)

Screened Formation
- Basin Fill
- Basin Fill and Undifferentiated Bisbee Group
- Undifferentiated Bisbee Group
- Undifferentiated Bisbee Group - Estimated
- Undifferentiated Bisbee Group and Glance Conglomerate
- Glance Conglomerate
- Glance Conglomerate-Estimated

Undifferentiated Bisbee Group: Cintura, Mural Limestone, and Morita Formations

Scale (Feet)

0 3,000 6,000

Notes:
Projection: UTM Zone 12N NAD83

Date	File ID
11/29/10	055038-122

CLEAR CREEK ASSOCIATES

Figure F.5.1
SHALLOW POTENTIOMETRIC SYSTEM GROUNDWATER ELEVATIONS THIRD QUARTER 2010

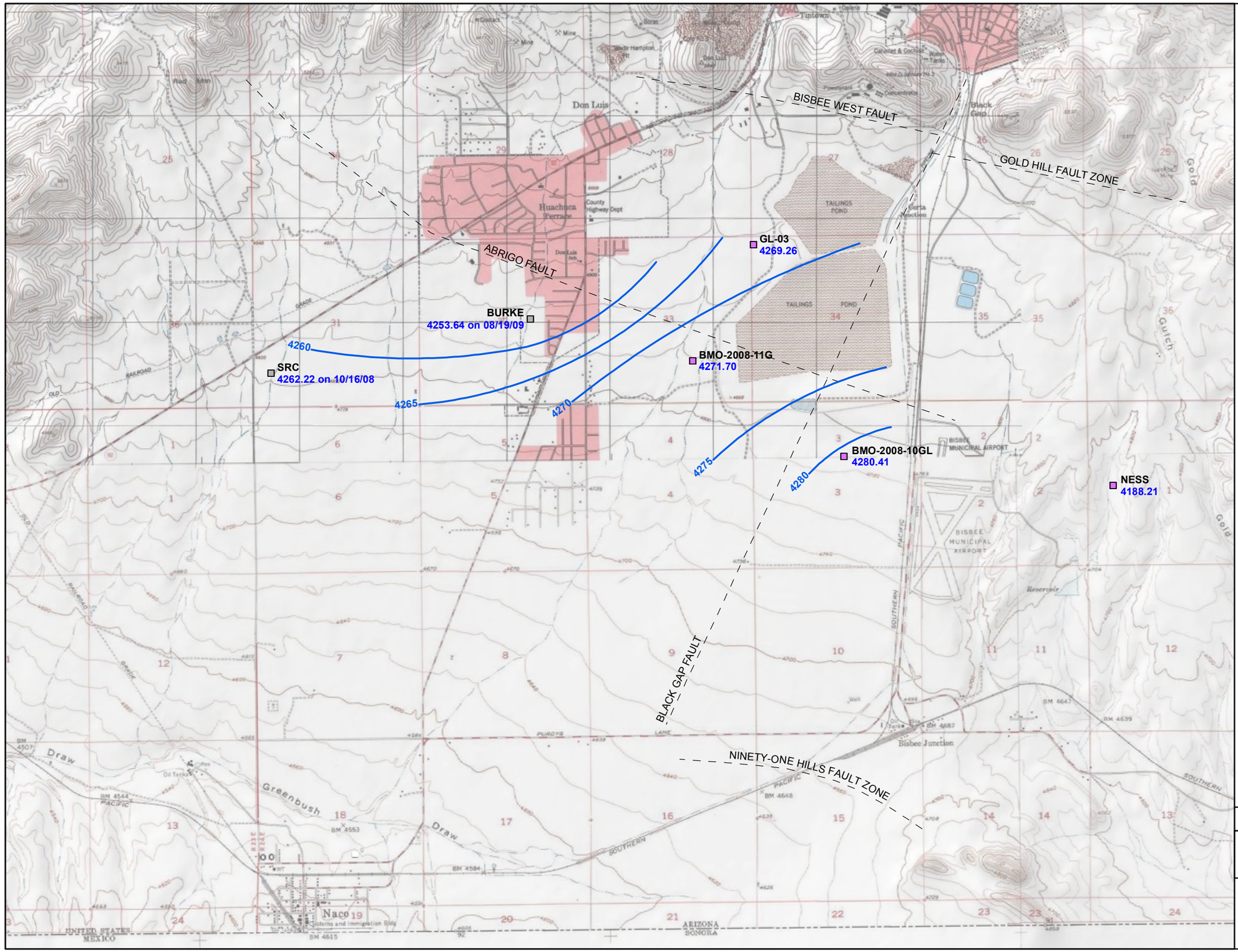

Legend

- NESS — Well ID
- 4188.21 — Groundwater Elevation (ft amsl)
- Groundwater Elevation Contours (dashed where inferred)
- Groundwater Depression
- Faults (inferred)

Screened Formation

- Undifferentiated Bisbee Group
- Glance Conglomerate

Undifferentiated Bisbee Group: Cintura, Mural Limestone, and Morita Formations

Scale (Feet)

0 3,000 6,000

Notes:
Projection: UTM Zone 12N NAD83

Date	File ID
11/29/10	055038-121

CLEAR CREEK ASSOCIATES

Figure F.5.2
DEEP POTENTIOMETRIC SYSTEM
GROUNDWATER ELEVATIONS
THIRD QUARTER 2010

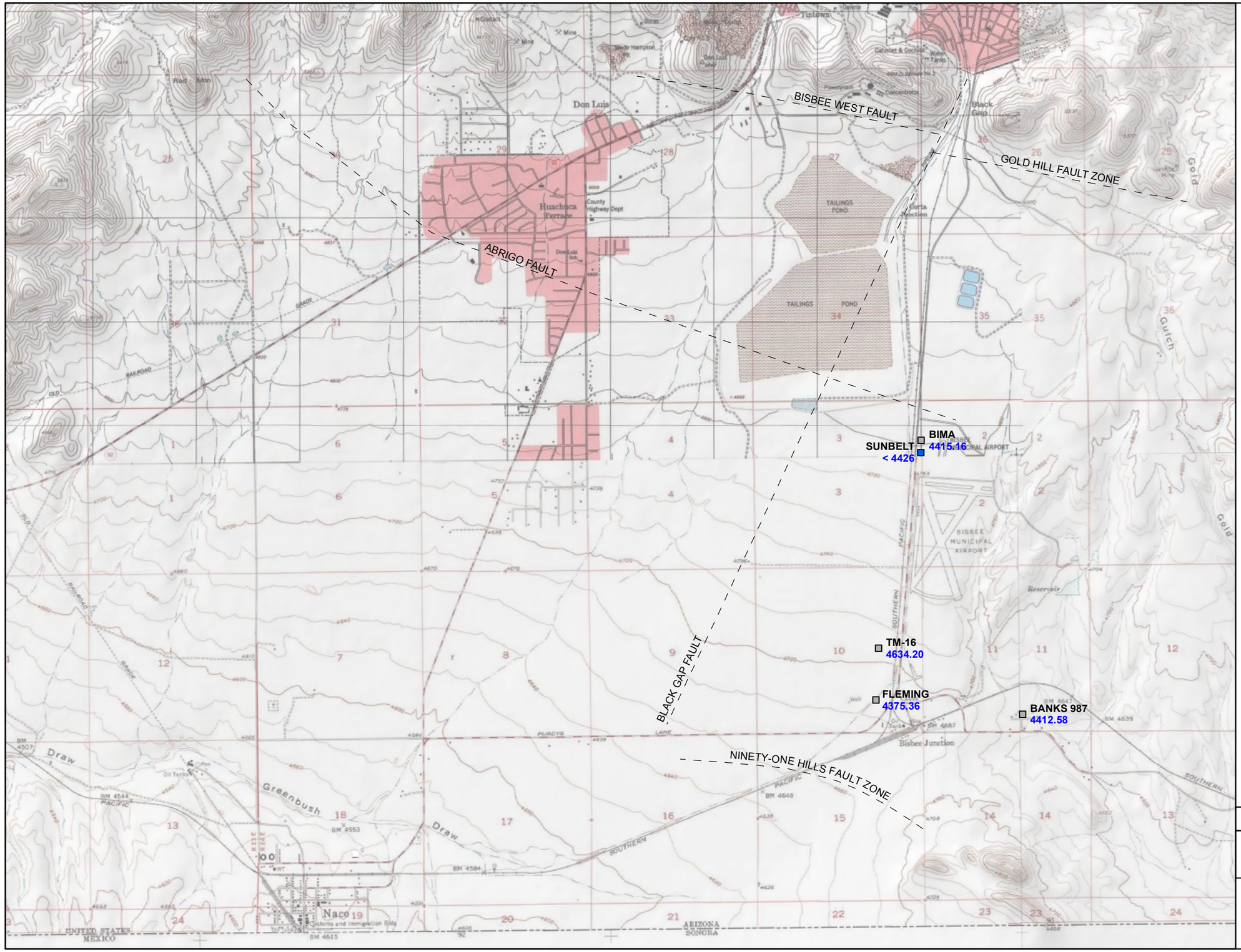

Legend

- POOL Well ID
- 4433.61 Groundwater Elevation (ft amsl)
- Faults (inferred)

Screened Formation

- Undifferentiated Bisbee Group
- Undifferentiated Bisbee Group and

Undifferentiated Bisbee Group: Cintura, Mural Limestone, and Morita Formations

Scale (Feet)

0 3,000 6,000

Notes:
Projection: UTM Zone
12N NAD83

Date	File ID
11/29/10	055038-123

CLEAR CREEK ASSOCIATES

Figure F.5.3
INTERMEDIATE POTENTIOMETRIC SYSTEM GROUNDWATER ELEVATIONS THIRD QUARTER 2010

APPENDIX G

GROUNDWATER QUALITY DATA

TABLE OF CONTENTS

APPENDICES

G.1 Groundwater Quality Summary Table

G.2 Groundwater Quality Graphs

G.3 Sulfate Concentration Maps for Hydrostratigraphic Units

FIGURES

G.3.1: Basin Fill Formation Wells Sulfate Concentrations, Third Quarter 2010
G.3.2: Undifferentiated Bisbee Group Wells Sulfate Concentrations, Third Quarter 2010
G.3.3: Glance Formation Wells Sulfate Concentrations, Third Quarter 2010
G.3.4: Wells with Screens Greater than 650 Feet Deep, Sulfate Concentrations, Third Quarter 2010.

G.4 Stiff Diagrams – 1996 and 2008 Groundwater Quality

APPENDIX G.1

GROUNDWATER QUALITY SUMMARY TABLE

TABLE G.1
Groundwater Quality Summary

Well Name	ADWR 55 Registry No.	Sample Date	pH (SU)	Sulfate (mg/L)	Chloride (mg/L)	Fluoride (mg/L)	Calcium (mg/L)	Magnesium (mg/L)	Potassium (mg/L)	Sodium (mg/L)	Nitrate as N (mg/L)	Nitrate/ Nitrite as N (mg/L)	Nitrite as N (mg/L)	Alkalinity as CaCO3 (mg/L)
ANDERSON	55-613396	3/20/08	7.25	431	-	-	-	-	-	-	-	-	-	-
ANDERSON	55-613396	5/5/08	7.03	452	-	-	-	-	-	-	-	-	-	-
ANDERSON	55-613396	7/14/08	7.11	472	-	-	-	-	-	-	-	-	-	-
ANDERSON	55-613396	10/15/08	7.10	475	-	-	-	-	-	-	-	-	-	-
ANDERSON	55-613396	1/27/09	7.27	488	-	-	-	-	-	-	-	-	-	-
ANDERSON	55-613396	4/14/09	7.12	534	-	-	-	-	-	-	-	-	-	-
ANDERSON	55-613396	7/14/09	7.03	550	-	-	-	-	-	-	-	-	-	-
ANDERSON	55-613396	10/12/09	6.98	510	-	-	-	-	-	-	-	-	-	-
ANDERSON	55-613396	1/27/10	7.93	523	-	-	-	-	-	-	-	-	-	-
ANDERSON	55-613396	4/21/10	7.40	627	-	-	-	-	-	-	-	-	-	-
ANDERSON	55-613396	7/19/10	6.93	648	-	-	-	-	-	-	-	-	-	-
AWC-02	55-616586	03/27/95	-	15.1	-	-	-	-	-	-	-	-	-	-
AWC-02	55-616586	08/06/96	7.58	19.4	17.4	0.29	61.3	8.1	8.27	20.2	2.16		< 0.1	166
AWC-02	55-616586	03/30/00	-	<5	< 5.0	-	-	-	-	-	1.1	1.1	< 0.1	-
AWC-02	55-616586	04/13/00	-	6.6	7.4	-	-	-	-	-	1.5	1.5	< 0.1	-
AWC-02	55-616586	04/27/00	-	7.1	8	-	-	-	-	-	2.1	2.1	< 0.1	-
AWC-02	55-616586	05/04/00	-	6	7.1	-	-	-	-	-	1.6		< 0.1	-
AWC-02	55-616586	05/11/00	-	6	7	-	-	-	-	-	1.4	1.4	< 0.1	-
AWC-02	55-616586	07/05/00	-	7.2	-	0.4	-	-	-	-	-	-	-	-
AWC-02	55-616586	03/05/01	-	7	7.5	-	-	-	-	-	1.3	1.3	< 0.1	-
AWC-02	55-616586	08/06/01	-	< 5.0	6.6	-	-	-	-	-	1	1	< 0.1	-
AWC-02	55-616586	09/10/01	-	7.3	7.4	-	-	-	-	-	1.6	1.6	< 0.1	-
AWC-02	55-616586	12/03/01	-	6.8	7	-	-	-	-	-	1.2	1.2	< 0.1	-
AWC-02	55-616586	02/13/02	-	7.2	7.7	-	-	-	-	-	1.5	1.5	< 0.1	-
AWC-02	55-616586	04/01/02	-	5.7	7.9	-	-	-	-	-	-	1.5	< 0.1	-
AWC-02	55-616586	08/02/02	-	-	-	-	-	-	-	-	-	-	< 0.1	-
AWC-02	55-616586	08/06/02	-	7.3	6.9	-	-	-	-	-	1.2	1.2	-	-
AWC-02	55-616586	10/07/02	-	6.8	8	-	-	-	-	-	1.4	1.4	< 0.1	-
AWC-02	55-616586	12/12/02	-	7.4	7.6	-	-	-	-	-	1.5	1.5	< 0.1	-
AWC-02	55-616586	02/03/03	-	7	7.9	-	-	-	-	-	1.6	1.6	< 0.1	-
AWC-02	55-616586	04/07/03	-	6.7	7.7	-	-	-	-	-	1.4	1.4	< 0.1	-
AWC-02	55-616586	07/07/03	-	7.6	7.5	-	-	-	-	-	1.4	1.4	< 0.1	-
AWC-02	55-616586	09/08/03	-	7.2	7.4	-	-	-	-	-	1.6	1.6	< 0.1	-
AWC-02	55-616586	11/03/03	-	7.5	7.8	-	-	-	-	-	1.6	1.6	< 0.1	-
AWC-02	55-616586	12/01/03	-	8	9.3	-	-	-	-	-	2	2	< 0.1	-
AWC-02	55-616586	06/07/04	-	7.3	8.6	-	-	-	-	-	1.7	1.7	< 0.1	-
AWC-02	55-616586	07/12/04	-	7.7	8	-	-	-	-	-	1.6	1.6	-	-
AWC-02	55-616586	09/21/04	-	7.8	31.9	-	-	-	-	-	1.6	1.6	< 0.1	-

TABLE G.1
Groundwater Quality Summary

Well Name	ADWR 55 Registry No.	Sample Date	pH (SU)	Sulfate (mg/L)	Chloride (mg/L)	Fluoride (mg/L)	Calcium (mg/L)	Magnesium (mg/L)	Potassium (mg/L)	Sodium (mg/L)	Nitrate as N (mg/L)	Nitrate/ Nitrite as N (mg/L)	Nitrite as N (mg/L)	Alkalinity as CaCO3 (mg/L)
AWC-02	55-616586	11/01/04	-	9.1	9.3	-	-	-	-	-	1.6	1.6	< 0.1	-
AWC-02	55-616586	03/07/05	-	15.6	9.6	-	-	-	-	-	1.7	1.7	< 0.1	-
AWC-02	55-616586	05/02/05	-	9.3	10.6	-	-	-	-	-	1.98	1.98	< 0.1	-
AWC-02	55-616586	07/11/05	-	12	12.3	-	-	-	-	-	1.9	1.9	< 0.1	-
AWC-02	55-616586	09/12/05	-	12.6	14.5	-	-	-	-	-	2.07	-	-	-
AWC-02	55-616586	09/26/05	-	12.5	14.8	-	-	-	-	-	1.9	-	-	-
AWC-02	55-616586	11/08/05	-	14	14.8	-	-	-	-	-	1.83	1.83	< 0.1	-
AWC-02	55-616586	01/09/06	-	14	23	-	-	-	-	-	2.22	2.22	< 0.1	-
AWC-02	55-616586	05/02/06	-	13	17	-	-	-	-	-	2.11	2.11	< 0.1	-
AWC-02	55-616586	07/11/06	-	11.4	15.9	-	-	-	-	-	1.66	-	< 0.1	-
AWC-02	55-616586	08/11/06	-	-	-	-	-	-	-	-	-	1.66	-	-
AWC-02	55-616586	09/11/06	-	12.4	16	-	-	-	-	-	2.18	2.18	< 0.1	-
AWC-02	55-616586	11/06/06	-	12.8	21	-	-	-	-	-	1.99	1.99	< 0.1	-
AWC-02	55-616586	01/24/07	-	13.1	18.9	-	-	-	-	-	2.58	2.58	< 0.1	-
AWC-02	55-616586	03/05/07	-	13.5	19.9	-	-	-	-	-	2.17	2.17	< 0.1	-
AWC-02	55-616586	05/07/07	-	7.8	8.9	-	-	-	-	-	1.87	1.87	< 0.1	-
AWC-02	55-616586	07/09/07	-	7.3	7.4	-	-	-	-	-	< 0.5	< 0.5	< 0.1	-
AWC-02	55-616586	09/10/07	-	10	8.3	-	-	-	-	-	2.14	2.14	< 0.1	-
AWC-02	55-616586	09/17/07	-	10	8.8	-	-	-	-	-	2.39	2.39	< 0.1	-
AWC-02	55-616586	11/05/07	-	11	9	-	-	-	-	-	2.16	2.16	< 0.1	-
AWC-02	55-616586	1/7/08	-	14	14	-	-	-	-	-	2.04	-	-	-
AWC-02	55-616586	3/3/08	-	16	16	-	-	-	-	-	2.41	-	-	-
AWC-02	55-616586	5/5/08	-	13.3	15.9	-	-	-	-	-	2.22	-	-	-
AWC-02	55-616586	8/12/08	7.01	14.3	17.8	0.2	66.4	9.1	2.1	20	2.42	2.42	<0.01	186
AWC-02	55-616586	10/23/08	7.31	15.9	-	-	-	-	-	-	-	-	-	-
AWC-02	55-616586	3/11/09	7.19	15.5	-	-	-	-	-	-	-	-	-	-
AWC-02	55-616586	4/22/09	7.17	14.7	-	-	-	-	-	-	-	-	-	-
AWC-02	55-616586	7/22/09	7.24	14.2	-	-	-	-	-	-	-	-	-	-
AWC-02	55-616586	10/21/09	7.19	16.8	-	-	-	-	-	-	-	-	-	-
AWC-02	55-616586	2/3/10	7.44	18.6	-	-	-	-	-	-	-	-	-	-
AWC-02	55-616586	4/23/10	7.56	18.3	-	-	-	-	-	-	-	-	-	-
AWC-02	55-616586	7/20/10	7.27	18.2	-	-	-	-	-	-	-	-	-	-
AWC-03	55-616585	01/06/94	-	22.5	-	-	-	-	-	-	-	-	-	-
AWC-03	55-616585	08/06/96	7.56	<10	8	0.33	60.4	7.6	2.27	15.7	1.61	-	< 0.1	179
AWC-03	55-616585	01/24/00	-	22.6	17.1	-	-	-	-	-	2.1	2.1	< 0.1	-
AWC-03	55-616585	02/17/00	-	21	8	-	-	-	-	-	2.3	2.3	< 0.1	-
AWC-03	55-616585	02/24/00	-	26	19	-	-	-	-	-	2.8	2.8	< 0.1	-
AWC-03	55-616585	03/09/00	-	24	18	-	-	-	-	-	2.1	2.1	< 0.1	-

TABLE G.1
Groundwater Quality Summary

Well Name	ADWR 55 Registry No.	Sample Date	pH (SU)	Sulfate (mg/L)	Chloride (mg/L)	Fluoride (mg/L)	Calcium (mg/L)	Magnesium (mg/L)	Potassium (mg/L)	Sodium (mg/L)	Nitrate as N (mg/L)	Nitrate/ Nitrite as N (mg/L)	Nitrite as N (mg/L)	Alkalinity as CaCO3 (mg/L)
AWC-03	55-616585	03/23/00	-	26.1	16.2	-	-	-	-	-	2.2	2.2	< 0.1	-
AWC-03	55-616585	03/30/00	-	< 5.0	16.9	-	-	-	-	-	2	2	< 0.1	-
AWC-03	55-616585	04/13/00	-	21.6	19.6	-	-	-	-	-	2.3	2.3	< 0.1	-
AWC-03	55-616585	04/27/00	-	23.1	17.4	-	-	-	-	-	2	2	< 0.1	-
AWC-03	55-616585	05/04/00	-	21.7	16.4	-	-	-	-	-	2.2		< 0.1	-
AWC-03	55-616585	05/11/00	-	26.8	14.4	-	-	-	-	-	2	2	< 0.1	-
AWC-03	55-616585	07/05/00	-	27.3	-	0.4	-	-	-	-	-	-	-	-
AWC-03	55-616585	12/12/00	-	17.4	20	-	-	-	-	-	2.4	-	< 0.1	-
AWC-03	55-616585	02/05/01	-	13.5	20.3	-	-	-	-	-	2.5	2.5	< 0.1	-
AWC-03	55-616585	05/01/01	-	25	20.2	-	-	-	-	-	2	2	< 0.1	-
AWC-03	55-616585	06/01/01	-	-	-	-	-	-	-	-	-	2.1	-	-
AWC-03	55-616585	06/04/01	-	21.1	17.9	-	-	-	-	-	2.1	-	< 0.1	-
AWC-03	55-616585	08/04/01	-	-	17.4	-	-	-	-	-	-	-	-	-
AWC-03	55-616585	08/06/01	-	20.8	-	-	-	-	-	-	2.1	2.1	< 0.1	-
AWC-03	55-616585	11/05/01	-	21.6	18.8	-	-	-	-	-	2.4	2.4	< 0.1	-
AWC-03	55-616585	12/07/01	-	23.3		-	-	-	-	-	-	-	-	-
AWC-03	55-616585	01/07/02	-	23.2	18.6	-	-	-	-	-	2.4	2.4		-
AWC-03	55-616585	02/07/02	-	-	-	-	-	-	-	-	-	-	< 0.1	-
AWC-03	55-616585	03/18/02	-	22.9	17.1	-	-	-	-	-	2.2	2.2	< 0.1	-
AWC-03	55-616585	05/06/02	-	24.3	19	-	-	-	-	-	2.2	2.2	< 0.1	-
AWC-03	55-616585	08/05/02	-	23.5	22.8	-	-	-	-	-	1.7	1.7	< 0.1	-
AWC-03	55-616585	09/09/02	-	23.8	17.8	-	-	-	-	-	2.1	2.1	< 0.1	-
AWC-03	55-616585	11/04/02	-	23.3	19	-	-	-	-	-	1.9	1.9	< 0.1	-
AWC-03	55-616585	01/06/03	-	23.9	18.2	-	-	-	-	-	2.2	2.2	< 0.1	-
AWC-03	55-616585	03/03/03	-	34.4	16.7	-	-	-	-	-	1.5	1.5	< 0.1	-
AWC-03	55-616585	05/05/03	-	24.9	19.8	-	-	-	-	-	2.5	2.5	< 0.1	-
AWC-03	55-616585	08/04/03	-	28.2	18.3	-	-	-	-	-	2.3	2.3	< 0.1	-
AWC-03	55-616585	10/06/03	-	26.3	16.5	-	-	-	-	-	2.3	2.3	< 0.1	-
AWC-03	55-616585	01/05/04	-	26.9	20.5	-	-	-	-	-	2.3	-	< 0.1	-
AWC-03	55-616585	02/02/04	-	34.3	16.4	-	-	-	-	-	2.4	2.4	< 0.1	-
AWC-03	55-616585	03/01/04	-	29.4	19.3	-	-	-	-	-	2.3	2.3	< 0.1	-
AWC-03	55-616585	04/05/04	-	29.1	18.6	-	-	-	-	-	2.5	2.5	< 0.1	-
AWC-03	55-616585	05/03/04	-	28.8	16.8	-	-	-	-	-	2.5	2.5	< 0.1	-
AWC-03	55-616585	06/07/04	-	30.6	17.5	-	-	-	-	-	2.3	2.3	< 0.1	-
AWC-03	55-616585	08/16/04	-	30.4	16.9	-	-	-	-	-	2.4	2.4	< 0.1	-
AWC-03	55-616585	10/04/04	-	30.6	19	-	-	-	-	-	2.1	2.1	< 0.1	-
AWC-03	55-616585	12/06/04	-	32.2	19.7	-	-	-	-	-	2.2	2.2	< 0.1	-
AWC-03	55-616585	03/07/05	-	28.3	17.6	-	-	-	-	-	2.53	2.53	< 0.1	-

TABLE G.1
Groundwater Quality Summary

Well Name	ADWR 55 Registry No.	Sample Date	pH (SU)	Sulfate (mg/L)	Chloride (mg/L)	Fluoride (mg/L)	Calcium (mg/L)	Magnesium (mg/L)	Potassium (mg/L)	Sodium (mg/L)	Nitrate as N (mg/L)	Nitrate/ Nitrite as N (mg/L)	Nitrite as N (mg/L)	Alkalinity as CaCO3 (mg/L)
AWC-03	55-616585	05/02/05	-	28.8	12.9	-	-	-	-	-	2.4	2.4	< 0.1	-
AWC-03	55-616585	07/11/05	-	35.4	17.4	-	-	-	-	-	2.4	2.4	< 0.1	-
AWC-03	55-616585	09/12/05	-	35.8	18.7	-	-	-	-	-	2.34	-	-	-
AWC-03	55-616585	09/26/05	-	36.5	18.7	-	-	-	-	-	2.16	-	-	-
AWC-03	55-616585	11/08/05	-	38.4	16.1	-	-	-	-	-	2.14	2.14	< 0.1	-
AWC-03	55-616585	01/09/06	-	36	17	-	-	-	-	-	2.4	2.4	< 0.1	-
AWC-03	55-616585	05/02/06	-	36	17	-	-	-	-	-	2.28	2.28	< 0.1	-
AWC-03	55-616585	07/11/06	-	36.7	16.6	-	-	-	-	-	-	1.59	< 0.1	-
AWC-03	55-616585	09/11/06	-	36.7	15.9	-	-	-	-	-	2.2	2.2	< 0.1	-
AWC-03	55-616585	11/06/06	-	37.2	16.7	-	-	-	-	-	2.05	2.05	< 0.1	-
AWC-03	55-616585	01/24/07	-	38.3	16.4	-	-	-	-	-	2.14	2.14	< 0.1	-
AWC-03	55-616585	03/05/07	-	50.6	15.7	-	-	-	-	-	1.96	1.96	< 0.1	-
AWC-03	55-616585	04/02/07	-	55.9	14	-	-	-	-	-	1.72	1.72	< 0.1	-
AWC-03	55-616585	05/07/07	-	36.9	17.2	-	-	-	-	-	1.94	1.94	< 0.1	-
AWC-03	55-616585	07/09/07	-	36	15	-	-	-	-	-	< 0.5	< 0.5	< 0.1	-
AWC-03	55-616585	09/10/07	-	35	14	-	-	-	-	-	2.02	2.02	< 0.1	-
AWC-03	55-616585	09/17/07	-	38	13	-	-	-	-	-	2.06	2.06	< 0.1	-
AWC-03	55-616585	11/05/07	-	34	13	-	-	-	-	-	2.23	2.23	< 0.1	-
AWC-03	55-616585	1/7/08	-	41	14	-	-	-	-	-	2.09	-	-	-
AWC-03	55-616585	3/3/08	-	38	14	-	-	-	-	-	2.12	-	-	-
AWC-03	55-616585	5/5/08	-	37.3	12.2	-	-	-	-	-	2.2	-	-	-
AWC-03	55-616585	8/12/08	7.28	38.8	15.5	0.2	62.8	8.6	2.1	22.8	2.28	2.28	<0.01	162
AWC-03	55-616585	10/23/08	7.48	41.8	-	-	-	-	-	-	-	-	-	-
AWC-03	55-616585	3/11/09	7.25	64.2	-	-	-	-	-	-	-	-	-	-
AWC-03	55-616585	4/22/09	7.30	42.4	-	-	-	-	-	-	-	-	-	-
AWC-03	55-616585	7/22/09	7.39	41.8	-	-	-	-	-	-	-	-	-	-
AWC-03	55-616585	10/21/09	7.48	50.5	-	-	-	-	-	-	-	-	-	-
AWC-03	55-616585	2/3/10	7.44	42	-	-	-	-	-	-	-	-	-	-
AWC-03	55-616585	4/23/10	7.57	44.4	-	-	-	-	-	-	-	-	-	-
AWC-03	55-616585	7/20/10	7.29	46.7	-	-	-	-	-	-	-	-	-	-
AWC-04	55-616584	06/01/91	-	20	-	-	-	-	-	-	-	-	-	-
AWC-04	55-616584	02/12/97	-	-	-	-	-	-	-	-	-	-	-	-
AWC-04	55-616584	05/04/97	-	19	16	-	-	-	-	-	-	-	2.2	-
AWC-04	55-616584	01/11/99	-	18	22	-	-	-	-	-	0.45	-	< 0.01	-
AWC-04	55-616584	01/18/99	-	-	-	-	-	-	-	-	2.4	-	-	-
AWC-04	55-616584	04/20/99	-	20	18	0.9	-	-	-	-	1.9	-	-	-
AWC-04	55-616584	01/17/00	-	19	21	-	-	-	-	-	2.4	2.4	< 0.1	-
AWC-04	55-616584	01/25/00	-	17.8	21.6	-	-	-	-	-	2.5	2.5	< 0.1	-

TABLE G.1
Groundwater Quality Summary

Well Name	ADWR 55 Registry No.	Sample Date	pH (SU)	Sulfate (mg/L)	Chloride (mg/L)	Fluoride (mg/L)	Calcium (mg/L)	Magnesium (mg/L)	Potassium (mg/L)	Sodium (mg/L)	Nitrate as N (mg/L)	Nitrate/ Nitrite as N (mg/L)	Nitrite as N (mg/L)	Alkalinity as CaCO3 (mg/L)
AWC-04	55-616584	02/17/00	-	18	18	-	-	-	-	-	2.1	2.1	< 0.1	-
AWC-04	55-616584	02/24/00	-	21	18	-	-	-	-	-	2.8	2.8	< 0.1	-
AWC-04	55-616584	03/09/00	-	20	22	-	-	-	-	-	2.1	2.1	< 0.1	-
AWC-04	55-616584	03/23/00	-	20.8	17	-	-	-	-	-	2.1	2.1	< 0.1	-
AWC-04	55-616584	03/30/00	-	< 5.0	18.1	-	-	-	-	-	1.9	1.9	< 0.1	-
AWC-04	55-616584	04/13/00	-	18.7	18.9	-	-	-	-	-	2.2	2.2	< 0.1	-
AWC-04	55-616584	04/27/00	-	20.4	21.5	-	-	-	-	-	2.1	2.1	< 0.1	-
AWC-04	55-616584	05/04/00	-	18.1	18.9	-	-	-	-	-	2.2	-	< 0.1	-
AWC-04	55-616584	05/11/00	-	19.3	20.5	-	-	-	-	-	2.3	2.3	< 0.1	-
AWC-04	55-616584	07/05/00	-	23.1	-	0.4	-	-	-	-	-	-	-	-
AWC-04	55-616584	08/08/00	-	30.3	22.2	-	-	-	-	-	2	2	< 0.1	-
AWC-04	55-616584	08/21/00	-	23.8	18.9	-	-	-	-	-	2.1	2.1	< 0.1	-
AWC-04	55-616584	08/28/00	-	26.5	22	-	-	-	-	-	2	2	< 0.1	-
AWC-04	55-616584	09/05/00	-	27.7	16.8	-	-	-	-	-	1.8	-	-	-
AWC-04	55-616584	11/06/00	-	23.8	20.5	-	-	-	-	-	2	-	-	-
AWC-04	55-616584	12/04/00	-	24.6	20.9	-	-	-	-	-	1.9	1.9	< 0.1	-
AWC-04	55-616584	02/05/01	-	24	19.1	-	-	-	-	-	2.2	2.2	< 0.1	-
AWC-04	55-616584	03/05/01	-	24	20.4	-	-	-	-	-	2.1	2.1	< 0.1	-
AWC-04	55-616584	04/02/01	-	24.8	18.4	-	-	-	-	-	1.9	1.9	< 0.1	-
AWC-04	55-616584	05/01/01	-	17.8	19.6	-	-	-	-	-	2.2	2.2	< 0.1	-
AWC-04	55-616584	06/04/01	-	26.7	19.2	-	-	-	-	-	1.9	1.9	< 0.1	-
AWC-04	55-616584	09/10/01	-	23.9	18.6	-	-	-	-	-	2.1	2.1	< 0.1	-
AWC-04	55-616584	11/05/01	-	22.5	20.8	-	-	-	-	-	2.1	2.1	< 0.1	-
AWC-04	55-616584	12/03/01	-	22.7	22.8	-	-	-	-	-	2	2	< 0.1	-
AWC-04	55-616584	01/07/02	-	24.1	22	-	-	-	-	-	2	2	< 0.1	-
AWC-04	55-616584	02/13/02	-	22.7	15.8	-	-	-	-	-	1.4	1.4	< 0.1	-
AWC-04	55-616584	03/18/02	-	20.5	19.3	-	-	-	-	-	2	2	< 0.1	-
AWC-04	55-616584	04/01/02	-	19.3	18.5	-	-	-	-	-	2	2	< 0.1	-
AWC-04	55-616584	05/06/02	-	23.4	20.2	-	-	-	-	-	2	2	< 0.1	-
AWC-04	55-616584	08/05/02	-	26.6	22.8	-	-	-	-	-	1.5	1.5	< 0.1	-
AWC-04	55-616584	09/09/02	-	29	19.8	-	-	-	-	-	1.7	1.7	< 0.1	-
AWC-04	55-616584	10/07/02	-	33.6	14	-	-	-	-	-	1.6	1.6	< 0.1	-
AWC-04	55-616584	11/04/02	-	26.1	24.6	-	-	-	-	-	1.6	1.6	< 0.1	-
AWC-04	55-616584	12/12/02	-	30.9	18	-	-	-	-	-	1.5	1.5	< 0.1	-
AWC-04	55-616584	01/06/03	-	26.2	29	-	-	-	-	-	1.6	1.6	< 0.1	-
AWC-04	55-616584	02/03/03	-	24.8	27.4	-	-	-	-	-	1.9	1.9	< 0.1	-
AWC-04	55-616584	03/03/03	-	33	22.3	-	-	-	-	-	1.4	1.4	< 0.1	-
AWC-04	55-616584	04/07/03	-	23.9	24.2	-	-	-	-	-	1.7	1.7	< 0.1	-

TABLE G.1
Groundwater Quality Summary

Well Name	ADWR 55 Registry No.	Sample Date	pH (SU)	Sulfate (mg/L)	Chloride (mg/L)	Fluoride (mg/L)	Calcium (mg/L)	Magnesium (mg/L)	Potassium (mg/L)	Sodium (mg/L)	Nitrate as N (mg/L)	Nitrate/ Nitrite as N (mg/L)	Nitrite as N (mg/L)	Alkalinity as CaCO3 (mg/L)
AWC-04	55-616584	05/05/03	-	28.1	19.3	-	-	-	-	-	1.9	1.9	< 0.1	-
AWC-04	55-616584	07/07/03	-	27.4	23	-	-	-	-	-	2	2	< 0.1	-
AWC-04	55-616584	08/04/03	-	30	24.8	-	-	-	-	-	2	2	< 0.1	-
AWC-04	55-616584	09/08/03	-	29.9	30.2	-	-	-	-	-	2	2	< 0.1	-
AWC-04	55-616584	10/06/03	-	26.5	22	-	-	-	-	-	2.1	2.1	< 0.1	-
AWC-04	55-616584	11/03/03	-	27	24	-	-	-	-	-	1.9	1.9	< 0.1	-
AWC-04	55-616584	12/01/03	-	31	26.8	-	-	-	-	-	2.3	2.3	< 0.1	-
AWC-04	55-616584	01/05/04	-	< 5.0	31.4	-	-	-	-	-	2	2	< 0.1	-
AWC-04	55-616584	03/01/04	-	23.6	41.4	-	-	-	-	-	1.9	1.9	< 0.1	-
AWC-04	55-616584	04/05/04	-	22.6	70	-	-	-	-	-	2.1	2.1	< 0.1	-
AWC-04	55-616584	06/07/04	-	21.8	31.6	-	-	-	-	-	2.5	2.5	< 0.1	-
AWC-04	55-616584	08/09/04	-	19.2	32.2	-	-	-	-	-	2.1	2.1	< 0.1	-
AWC-04	55-616584	10/04/04	-	20.8	43.9	-	-	-	-	-	2.1	2.1	< 0.1	-
AWC-04	55-616584	12/06/04	-	18.7	32.1	-	-	-	-	-	1.9	1.9	< 0.1	-
AWC-04	55-616584	02/07/05	-	10.8	22.1	-	-	-	-	-	2.81	-	-	-
AWC-04	55-616584	04/04/05	-	19.5	27.7	-	-	-	-	-	2.25	2.25	< 0.1	-
AWC-04	55-616584	06/06/05	-	14.2	26.6	-	-	-	-	-	2.23	2.23	< 0.1	-
AWC-04	55-616584	08/01/05	-	18.7	29.2	-	-	-	-	-	1.85	-	< 0.1	-
AWC-04	55-616584	10/03/05	-	19.6	33	-	-	-	-	-	2.36	-	< 0.1	-
AWC-04	55-616584	12/05/05	-	19	-	-	-	-	-	-	2.45	2.45	< 0.1	-
AWC-04	55-616584	02/06/06	-	18	27	-	-	-	-	-	2.54	2.54	< 0.1	-
AWC-04	55-616584	04/03/06	-	18	26	-	-	-	-	-	2.14	2.14	-	-
AWC-04	55-616584	06/05/06	-	17.4	< 5.0	-	-	-	-	-	2.45	2.45	< 0.1	-
AWC-04	55-616584	08/07/06	-	17.6	42.2	-	-	-	-	-	1.91	1.91	< 0.1	-
AWC-04	55-616584	10/02/06	-	17.1	32.7	-	-	-	-	-	2.24	2.24	< 0.1	-
AWC-04	55-616584	12/05/06	-	16	-	-	-	-	-	-	-	-	-	-
AWC-04	55-616584	02/05/07	-	-	33.8	-	-	-	-	-	2.62	2.62	< 0.1	-
AWC-04	55-616584	04/02/07	-	19.9	32.8	-	-	-	-	-	2.35	2.35	< 0.1	-
AWC-04	55-616584	06/04/07	-	28.8	26.9	-	-	-	-	-	1.91	1.91	< 0.1	-
AWC-04	55-616584	08/06/07	-	5.6	8.3	-	-	-	-	-	< 0.5	< 0.5	< 0.1	-
AWC-04	55-616584	12/04/07	-	16	34	-	-	-	-	-	2.08	2.08	< 0.1	-
AWC-04	55-616584	2/4/08	-	18	40	-	-	-	-	-	2.26	-	-	-
AWC-04	55-616584	4/7/08	-	18	45	-	-	-	-	-	2.28	-	-	-
AWC-04	55-616584	6/2/08	-	14.3	48	-	-	-	-	-	2.18	-	-	-
AWC-04	55-616584	8/12/08	7.08	21.6	47.5	0.1	88.7	11.6	2.6	22.8	1.94	1.94	<0.01	206
AWC-04	55-616584	10/23/08	6.91	24	-	-	-	-	-	-	-	-	-	-
AWC-04	55-616584	3/11/09	7.02	27.2	-	-	-	-	-	-	-	-	-	-
AWC-04	55-616584	4/22/09	6.93	26.1	-	-	-	-	-	-	-	-	-	-

TABLE G.1
Groundwater Quality Summary

Well Name	ADWR 55 Registry No.	Sample Date	pH (SU)	Sulfate (mg/L)	Chloride (mg/L)	Fluoride (mg/L)	Calcium (mg/L)	Magnesium (mg/L)	Potassium (mg/L)	Sodium (mg/L)	Nitrate as N (mg/L)	Nitrate/ Nitrite as N (mg/L)	Nitrite as N (mg/L)	Alkalinity as CaCO3 (mg/L)
AWC-04	55-616584	7/22/09	7.13	26.2	-	-	-	-	-	-	-	-	-	-
AWC-04	55-616584	10/21/09	7.00	25.7	-	-	-	-	-	-	-	-	-	-
AWC-04	55-616584	2/3/10	7.35	16.3	-	-	-	-	-	-	-	-	-	-
AWC-04	55-616584	4/23/10	7.14	27.4	-	-	-	-	-	-	-	-	-	-
AWC-04	55-616584	7/20/10	7.02	26.6	-	-	-	-	-	-	-	-	-	-
AWC-05	55-590620	08/05/02	-	9.6	-	< 0.4	-	-	-	-	1.7	1.7	< 0.2	-
AWC-05	55-590620	02/02/04	-	10	19.7	-	-	-	-	-	2.8	2.8	< 0.1	-
AWC-05	55-590620	04/12/04	-	-	-	-	-	-	-	-	-	-	< 0.1	-
AWC-05	55-590620	05/03/04	-	10.5	18.5	-	-	-	-	-	2.6	2.6	< 0.1	-
AWC-05	55-590620	06/12/04	-	-	18.9	-	-	-	-	-	-	-	-	-
AWC-05	55-590620	07/12/04	-	11.8	-	-	-	-	-	-	2.2	2.2	-	-
AWC-05	55-590620	09/21/04	-	10.5	22	-	-	-	-	-	-	2.5	< 0.1	-
AWC-05	55-590620	11/01/04	-	10.4	-	-	-	-	-	-	2	2	< 0.1	-
AWC-05	55-590620	02/07/05	-	19.5	26.2	-	-	-	-	-	2.37	-	-	-
AWC-05	55-590620	04/04/05	-	12.2	19.7	-	-	-	-	-	2.38	2.38	< 0.1	-
AWC-05	55-590620	06/06/05	-	10.1	19.6	-	-	-	-	-	2.25	2.25	< 0.1	-
AWC-05	55-590620	08/01/05	-	9.8	20.5	-	-	-	-	-	2.5	-	< 0.1	-
AWC-05	55-590620	10/03/05	-	11.7	21	-	-	-	-	-	2.71	-	< 0.1	-
AWC-05	55-590620	12/05/05	-	36	18	-	-	-	-	-	2.59	-	-	-
AWC-05	55-590620	02/06/06	-	11	22	-	-	-	-	-	2.77	2.77	< 0.1	-
AWC-05	55-590620	04/03/06	-	12	19	-	-	-	-	-	1.98	1.98	-	-
AWC-05	55-590620	06/05/06	-	12.5	17.5	-	-	-	-	-	2.06	2.06	< 0.1	-
AWC-05	55-590620	08/07/06	-	10.4	23.4	-	-	-	-	-	2.22	2.22	< 0.1	-
AWC-05	55-590620	10/02/06	-	11.6	19.7	-	-	-	-	-	2.09	2.09	< 0.1	-
AWC-05	55-590620	12/04/06	-	9	23.9	-	-	-	-	-	2.63	2.63	< 0.1	-
AWC-05	55-590620	02/05/07	-	11.6	20.1	-	-	-	-	-	2.29	2.29	< 0.1	-
AWC-05	55-590620	04/02/07	-	10.5	21.7	-	-	-	-	-	2.38	2.38	< 0.1	-
AWC-05	55-590620	06/04/07	-	29.1	27	-	-	-	-	-	2.1	2.1	< 0.1	-
AWC-05	55-590620	08/06/07	-	14	15	-	-	-	-	-	< 0.5	< 0.5	< 0.1	-
AWC-05	55-590620	12/04/07	-	41	13	-	-	-	-	-	1.83	1.83	< 0.1	-
AWC-05	55-590620	2/4/08	-	13	15	-	-	-	-	-	-	-	-	-
AWC-05	55-590620	4/7/08	-	14	14	-	-	-	-	-	-	-	-	-
AWC-05	55-590620	6/2/08	-	14.3	15.6	-	-	-	-	-	-	-	-	-
AWC-05	55-590620	8/12/08	6.74	14.9	16.1	0.1	50.6	6.2	2.2	35.6	2.02	2.02	<0.01	172
AWC-05	55-590620	10/23/08	7.45	15.4	-	-	-	-	-	-	-	-	-	-
AWC-05	55-590620	3/11/09	7.31	16.5	-	-	-	-	-	-	-	-	-	-
AWC-05	55-590620	6/3/09	7.33	12.1	-	-	-	-	-	-	-	-	-	-
AWC-05	55-590620	7/22/09	7.49	14.1	-	-	-	-	-	-	-	-	-	-

TABLE G.1
Groundwater Quality Summary

Well Name	ADWR 55 Registry No.	Sample Date	pH (SU)	Sulfate (mg/L)	Chloride (mg/L)	Fluoride (mg/L)	Calcium (mg/L)	Magnesium (mg/L)	Potassium (mg/L)	Sodium (mg/L)	Nitrate as N (mg/L)	Nitrate/ Nitrite as N (mg/L)	Nitrite as N (mg/L)	Alkalinity as CaCO3 (mg/L)
AWC-05	55-590620	10/21/09	7.37	16.5	-	-	-	-	-	-	-	-	-	-
AWC-05	55-590620	2/3/10	7.35	16.3	-	-	-	-	-	-	-	-	-	-
AWC-05	55-590620	4/23/10	7.62	17.6	-	-	-	-	-	-	-	-	-	-
AWC-05	55-590620	7/20/10	7.62	19.1	-	-	-	-	-	-	-	-	-	-
BANKS 986	55-647986	2/27/08	7.53	44	-	-	-	-	-	-	-	-	-	-
BANKS 986	55-647986	5/12/08	7.40	65.2	-	-	-	-	-	-	-	-	-	-
BANKS 986	55-647986	7/21/08	7.43	82.2	-	-	-	-	-	-	-	-	-	-
BANKS 986	55-647986	10/13/08	7.28	53	-	-	-	-	-	-	-	-	-	-
BANKS 986	55-647986	1/21/09	7.66	164	-	-	-	-	-	-	-	-	-	-
BANKS 986	55-647986	4/8/09	7.56	47	-	-	-	-	-	-	-	-	-	-
BANKS 986	55-647986	7/9/09	7.59	70.9	-	-	-	-	-	-	-	-	-	-
BANKS 986	55-647986	10/7/09	7.50	67.7	-	-	-	-	-	-	-	-	-	-
BANKS 986	55-647986	2/25/10	7.56	50.5	-	-	-	-	-	-	-	-	-	-
BANKS 986	55-647986	4/20/10	7.71	53.9	-	-	-	-	-	-	-	-	-	-
BANKS 986	55-647986	7/20/10	7.70	71.5	-	-	-	-	-	-	-	-	-	-
BANKS 987	55-647987	08/16/05	7.3	77.2	142	-	115	40	8	79	-	-	-	222
BARTON 919	55-644919	08/16/05	7.2	285	179	-	204	41	9	37	-	-	-	151
BF-01	55-539783	10/06/93	6.7	1400	30	0.06	686	110	-	61	1.33	-	-	710
BF-01	55-539783	11/24/93	6.8	1500	30	0.06	693	109	-	63.4	1.25	-	-	706
BF-01	55-539783	06/25/96	6.4	1400	30	ND	752	102	3.3	54.6	0.98	-	-	737
BF-01	55-539783	10/23/05	-	1410	-	-	-	-	-	-	-	-	-	-
BF-01	55-539783	3/4/08	6.46	1320	30.4	<0.1	621	100	4.5	60.2	0.92	0.92	<0.01	610
BF-01	55-539783	5/23/08	6.41	1450	-	-	-	-	-	-	-	-	-	-
BF-01	55-539783	8/5/08	6.11	1330	30	<2	624	107	4.5	61.3	1.09	1.09	<0.01	579
BF-01	55-539783	11/5/08	6.33	1490	-	-	-	-	-	-	-	-	-	-
BF-01	55-539783	2/20/09	6.42	1330	-	-	-	-	-	-	-	-	-	-
BF-01	55-539783	5/6/09	5.98	1280	-	-	-	-	-	-	-	-	-	-
BF-01	55-539783	8/17/09	6.21	1250	-	-	-	-	-	-	-	-	-	-
BF-01	55-539783	11/4/09	6.24	1280	-	-	-	-	-	-	-	-	-	-
BF-01	55-539783	3/1/10	6.34	1260	-	-	-	-	-	-	-	-	-	-
BF-01	55-539783	4/7/10	5.83	1450	-	-	-	-	-	-	-	-	-	-
BF-01	55-539783	7/6/10	5.93	1310	-	-	-	-	-	-	-	-	-	-
BF-02	55-539786	10/06/93	6.4	1900	33	0.06	864	199	-	41.7	1.99	-	-	964
BF-02	55-539786	11/23/93	6.9	1900	34	0.08	854	196	-	35.1	2.02	-	-	955
BF-02	55-539786	06/25/96	6.3	2000	33	<0.05	958	206	4.1	30.1	2.20	-	-	987
BF-02	55-539786	08/06/96	6.1	1280	35.8	<1.0	864	208	5	23.1	2.30	-	-	-
BF-02	55-539786	08/06/96	6.37	1880	33	<0.2	913	209	4.60	25.3	2.17	2.17	< 0.10	939
BF-02	55-539786	10/23/05	-	1410	-	-	-	-	-	-	-	-	-	-

TABLE G.1
Groundwater Quality Summary

Well Name	ADWR 55 Registry No.	Sample Date	pH (SU)	Sulfate (mg/L)	Chloride (mg/L)	Fluoride (mg/L)	Calcium (mg/L)	Magnesium (mg/L)	Potassium (mg/L)	Sodium (mg/L)	Nitrate as N (mg/L)	Nitrate/ Nitrite as N (mg/L)	Nitrite as N (mg/L)	Alkalinity as CaCO3 (mg/L)
BIMA	55-577927	08/18/05	6.8	223	119	-	197	38	15.2	64	-	-	-	396
BIMA	55-577927	2/6/08	6.69	210	105	0.1	224	48.4	12.4	65.9	6.8	6.8	<0.01	510
BIMA	55-577927	4/25/08	6.37	190	-	-	-	-	-	-	-	-	-	-
BIMA	55-577927	5/13/08	6.58	195	-	-	-	-	-	-	-	-	-	-
BIMA	55-577927	6/23/08	6.30	225	-	-	-	-	-	-	-	-	-	-
BIMA	55-577927	6/23/08	6.30	196	-	-	-	-	-	-	-	-	-	-
BIMA	55-577927	7/29/08	6.44	204	101	0.1	209	46.5	12.2	63.6	7.85	7.85	<0.01	456
BIMA	55-577927	8/28/08	-	256	-	-	-	-	-	-	-	-	-	-
BIMA	55-577927	9/23/08	6.29	296	-	-	-	-	-	-	-	-	-	-
BIMA	55-577927	10/22/08	6.41	285	-	-	-	-	-	-	-	-	-	-
BIMA	55-577927	1/20/09	6.40	190	-	-	-	-	-	-	-	-	-	-
BIMA	55-577927	1/20/09	6.40	200	-	-	-	-	-	-	-	-	-	-
BIMA	55-577927	4/7/09	6.45	212	-	-	-	-	-	-	-	-	-	-
BIMA	55-577927	7/8/09	6.31	189	-	-	-	-	-	-	-	-	-	-
BIMA	55-577927	10/5/09	6.34	233	-	-	-	-	-	-	-	-	-	-
BIMA	55-577927	1/20/10	6.88	222	-	-	-	-	-	-	-	-	-	-
BIMA	55-577927	4/19/10	6.70	256	-	-	-	-	-	-	-	-	-	-
BIMA	55-577927	7/12/10	6.70	273	-	-	-	-	-	-	-	-	-	-
BLOMMER	55-633472	08/05/96	7.34	308	24.1	ND	159	39.6	3.58	26.5	3.6	-	< 0.1	219
BLOMMER	55-633472	08/06/96	7.27	276	23	ND	149	38.5	3.22	26.3	3.5	-	< 0.1	221
BLOMMER	55-633472	08/16/05	6.9	238	26	-	127	32	3.68	27	-	-	-	186
BLOMMER	55-633472	08/16/05	6.9	248	28	-	79	10	3	24	-	-	-	188
BLOMMER	55-633472	2/5/08	7.43	206	-	-	-	-	-	-	-	-	-	-
BLOMMER	55-633472	4/21/08	7.06	201	-	-	-	-	-	-	-	-	-	-
BLOMMER	55-633472	5/15/08	7.16	211	-	-	-	-	-	-	-	-	-	-
BLOMMER	55-633472	6/23/08	6.93	193	-	-	-	-	-	-	-	-	-	-
BLOMMER	55-633472	7/29/08	7.21	203	-	-	-	-	-	-	-	-	-	-
BLOMMER	55-633472	8/27/08	7.12	189	-	-	-	-	-	-	-	-	-	-
BLOMMER	55-633472	9/23/08	7.16	193	-	-	-	-	-	-	-	-	-	-
BLOMMER	55-633472	10/22/08	7.17	200	-	-	-	-	-	-	-	-	-	-
BMO-2008-01G	55-909474	8/27/08	7.09	107	76.3	0.1	124	32.2	6.4	35.7	13.5	13.5	<0.01	238
BMO-2008-01G	55-909474	11/11/08	7.00	143	-	-	-	-	-	-	-	-	-	-
BMO-2008-01G	55-909474	2/25/09	7.01	109	-	-	-	-	-	-	-	-	-	-
BMO-2008-01G	55-909474	4/28/09	7.04	198	-	-	-	-	-	-	-	-	-	-
BMO-2008-01G	55-909474	8/4/09	7.23	104	-	-	-	-	-	-	-	-	-	-
BMO-2008-01G	55-909474	10/27/09	7.11	103	-	-	-	-	-	-	-	-	-	-
BMO-2008-01G	55-909474	2/17/10	7.36	98.4	-	-	-	-	-	-	-	-	-	-
BMO-2008-01G	55-909474	4/15/10	7.04	95.2	-	-	-	-	-	-	-	-	-	-

TABLE G.1
Groundwater Quality Summary

Well Name	ADWR 55 Registry No.	Sample Date	pH (SU)	Sulfate (mg/L)	Chloride (mg/L)	Fluoride (mg/L)	Calcium (mg/L)	Magnesium (mg/L)	Potassium (mg/L)	Sodium (mg/L)	Nitrate as N (mg/L)	Nitrate/ Nitrite as N (mg/L)	Nitrite as N (mg/L)	Alkalinity as CaCO3 (mg/L)
BMO-2008-01G	55-909474	7/7/10	6.91	88.1	-	-	-	-	-	-	-	-	-	-
BMO-2008-01G	55-909474	7/7/10	6.91	87.1	-	-	-	-	-	-	-	-	-	-
BMO-2008-04B	55-910096	12/11/08	7.34	9.4	4.3	0.2	49.2	7.1	1.4	33.4	0.78	0.78	<0.01	183
BMO-2008-04B	55-910096	2/18/09	7.17	13.4	-	-	-	-	-	-	-	-	-	-
BMO-2008-04B	55-910096	4/30/09	7.33	11.4	-	-	-	-	-	-	-	-	-	-
BMO-2008-04B	55-910096	4/30/09	7.33	11.8	-	-	-	-	-	-	-	-	-	-
BMO-2008-04B	55-910096	8/6/09	7.53	11.5	-	-	-	-	-	-	-	-	-	-
BMO-2008-04B	55-910096	10/27/09	7.53	11.2	-	-	-	-	-	-	-	-	-	-
BMO-2008-04B	55-910096	2/24/10	7.48	9.7	-	-	-	-	-	-	-	-	-	-
BMO-2008-04B	55-910096	4/16/10	7.70	9.73	-	-	-	-	-	-	-	-	-	-
BMO-2008-04B	55-910096	7/2/10	7.25	10.1	-	-	-	-	-	-	-	-	-	-
BMO-2008-05B	55-909653	9/30/08	7.08	193	15	0.3	108	17	2.8	40.1	2.02	2.02	<0.01	155
BMO-2008-05B	55-909653	2/18/09	7.03	192	-	-	-	-	-	-	-	-	-	-
BMO-2008-05B	55-909653	4/27/09	7.32	177	-	-	-	-	-	-	-	-	-	-
BMO-2008-05B	55-909653	8/4/09	7.35	174	-	-	-	-	-	-	-	-	-	-
BMO-2008-05B	55-909653	10/29/09	7.29	181	-	-	-	-	-	-	-	-	-	-
BMO-2008-05B	55-909653	10/29/09	7.29	185	-	-	-	-	-	-	-	-	-	-
BMO-2008-05B	55-909653	2/15/10	7.22	185	-	-	-	-	-	-	-	-	-	-
BMO-2008-05B	55-909653	4/15/10	7.21	194	-	-	-	-	-	-	-	-	-	-
BMO-2008-05B	55-909653	7/7/10	6.94	183	-	-	-	-	-	-	-	-	-	-
BMO-2008-05M	55-909552	10/2/08	7.13	107	15.1	0.2	75.8	11.4	2.5	34.1	1.85	1.85	<0.01	138
BMO-2008-05M	55-909552	2/18/09	7.06	122	-	-	-	-	-	-	-	-	-	-
BMO-2008-05M	55-909552	4/27/09	7.50	111	-	-	-	-	-	-	-	-	-	-
BMO-2008-05M	55-909552	8/4/09	7.53	122	-	-	-	-	-	-	-	-	-	-
BMO-2008-05M	55-909552	10/29/09	7.35	123	-	-	-	-	-	-	-	-	-	-
BMO-2008-05M	55-909552	2/15/10	7.31	123	-	-	-	-	-	-	-	-	-	-
BMO-2008-05M	55-909552	4/16/10	7.28	125	-	-	-	-	-	-	-	-	-	-
BMO-2008-05M	55-909552	4/16/10	7.28	124	-	-	-	-	-	-	-	-	-	-
BMO-2008-05M	55-909552	7/7/10	7.02	123	-	-	-	-	-	-	-	-	-	-
BMO-2008-06B	55-909146	7/16/08	7.36	53.3	13	0.4	59.7	10.2	3	26.2	1.97	1.97	<0.01	160
BMO-2008-06B	55-909146	11/4/08	7.41	60.3	-	-	-	-	-	-	-	-	-	-
BMO-2008-06B	55-909146	2/19/09	7.23	54.3	-	-	-	-	-	-	-	-	-	-
BMO-2008-06B	55-909146	4/27/09	7.55	52.7	-	-	-	-	-	-	-	-	-	-
BMO-2008-06B	55-909146	8/4/09	7.48	48.5	-	-	-	-	-	-	-	-	-	-
BMO-2008-06B	55-909146	10/26/09	7.29	48.7	-	-	-	-	-	-	-	-	-	-
BMO-2008-06B	55-909146	2/15/10	7.53	33.5	-	-	-	-	-	-	-	-	-	-
BMO-2008-06B	55-909146	4/15/10	7.47	37	-	-	-	-	-	-	-	-	-	-
BMO-2008-06B	55-909146	7/1/10	7.24	40	-	-	-	-	-	-	-	-	-	-

TABLE G.1
Groundwater Quality Summary

Well Name	ADWR 55 Registry No.	Sample Date	pH (SU)	Sulfate (mg/L)	Chloride (mg/L)	Fluoride (mg/L)	Calcium (mg/L)	Magnesium (mg/L)	Potassium (mg/L)	Sodium (mg/L)	Nitrate as N (mg/L)	Nitrate/ Nitrite as N (mg/L)	Nitrite as N (mg/L)	Alkalinity as CaCO3 (mg/L)
BMO-2008-06M	55-909019	7/10/08	-	182	16	0.3	104	17.9	3.6	32.5	1.98	1.98	<0.01	153
BMO-2008-06M	55-909019	11/4/08	7.33	199	-	-	-	-	-	-	-	-	-	-
BMO-2008-06M	55-909019	2/20/09	7.11	193	-	-	-	-	-	-	-	-	-	-
BMO-2008-06M	55-909019	4/28/09	7.34	119	-	-	-	-	-	-	-	-	-	-
BMO-2008-06M	55-909019	8/4/09	7.40	189	-	-	-	-	-	-	-	-	-	-
BMO-2008-06M	55-909019	10/26/09	7.18	187	-	-	-	-	-	-	-	-	-	-
BMO-2008-06M	55-909019	2/15/10	7.29	193	-	-	-	-	-	-	-	-	-	-
BMO-2008-06M	55-909019	4/15/10	7.36	208	-	-	-	-	-	-	-	-	-	-
BMO-2008-06M	55-909019	7/1/10	7.15	198	-	-	-	-	-	-	-	-	-	-
BMO-2008-07M	55-908794	7/14/08	7.63	31.4	10.4	0.3	32.4	11.4	2.7	60.8	1.55	1.55	<0.01	201
BMO-2008-07M	55-908794	11/6/08	7.53	34.5	-	-	-	-	-	-	-	-	-	-
BMO-2008-07M	55-908794	2/18/09	7.31	27.6	-	-	-	-	-	-	-	-	-	-
BMO-2008-07M	55-908794	5/11/09	7.43	26	-	-	-	-	-	-	-	-	-	-
BMO-2008-07M	55-908794	8/6/09	7.81	25.1	-	-	-	-	-	-	-	-	-	-
BMO-2008-07M	55-908794	10/27/09	7.53	26.1	-	-	-	-	-	-	-	-	-	-
BMO-2008-07M	55-908794	2/17/10	7.57	25.4	-	-	-	-	-	-	-	-	-	-
BMO-2008-07M	55-908794	2/17/10	7.57	25	-	-	-	-	-	-	-	-	-	-
BMO-2008-07M	55-908794	4/15/10	7.52	26	-	-	-	-	-	-	-	-	-	-
BMO-2008-07M	55-908794	7/6/10	7.28	22.8	-	-	-	-	-	-	-	-	-	-
BMO-2008-08B	55-910097	12/5/08	6.47	1890	80	0.1	529	195	14.4	46.4	2.91	2.93	0.02	630
BMO-2008-08B	55-910097	2/19/09	6.19	1570	-	-	-	-	-	-	-	-	-	-
BMO-2008-08B	55-910097	5/5/09	6.18	1370	-	-	-	-	-	-	-	-	-	-
BMO-2008-08B	55-910097	8/10/09	6.42	1250	-	-	-	-	-	-	-	-	-	-
BMO-2008-08B	55-910097	11/9/09	6.33	1510	-	-	-	-	-	-	-	-	-	-
BMO-2008-08B	55-910097	11/9/09	6.33	1520	-	-	-	-	-	-	-	-	-	-
BMO-2008-08B	55-910097	3/3/10	6.51	1320	-	-	-	-	-	-	-	-	-	-
BMO-2008-08B	55-910097	4/16/10	6.06	1470	-	-	-	-	-	-	-	-	-	-
BMO-2008-08B	55-910097	7/1/10	6.10	1440	-	-	-	-	-	-	-	-	-	-
BMO-2008-08M	55-909711	12/9/08	7.16	197	13	0.3	89	43	5.8	64.9	1.78	1.78	<0.01	260
BMO-2008-08M	55-909711	2/19/09	7.27	147	-	-	-	-	-	-	-	-	-	-
BMO-2008-08M	55-909711	2/19/09	7.27	149	-	-	-	-	-	-	-	-	-	-
BMO-2008-08M	55-909711	5/5/09	7.19	122	-	-	-	-	-	-	-	-	-	-
BMO-2008-08M	55-909711	8/10/09	7.49	107	-	-	-	-	-	-	-	-	-	-
BMO-2008-08M	55-909711	11/5/09	7.30	104	-	-	-	-	-	-	-	-	-	-
BMO-2008-08M	55-909711	3/3/10	7.70	99.5	-	-	-	-	-	-	-	-	-	-
BMO-2008-08M	55-909711	4/16/10	7.29	97	-	-	-	-	-	-	-	-	-	-
BMO-2008-08M	55-909711	7/1/10	6.99	94.7	-	-	-	-	-	-	-	-	-	-
BMO-2008-09M	55-909255	8/8/08	7.72	47.3	14	0.1	28	17.8	3.4	64.6	1.9	1.93	0.03	199

TABLE G.1
Groundwater Quality Summary

Well Name	ADWR 55 Registry No.	Sample Date	pH (SU)	Sulfate (mg/L)	Chloride (mg/L)	Fluoride (mg/L)	Calcium (mg/L)	Magnesium (mg/L)	Potassium (mg/L)	Sodium (mg/L)	Nitrate as N (mg/L)	Nitrate/ Nitrite as N (mg/L)	Nitrite as N (mg/L)	Alkalinity as CaCO3 (mg/L)
BMO-2008-09M	55-909255	11/5/08	7.89	54.4	-	-	-	-	-	-	-	-	-	-
BMO-2008-09M	55-909255	2/26/09	7.71	28.8	-	-	-	-	-	-	-	-	-	-
BMO-2008-09M	55-909255	5/12/09	7.76	51.7	-	-	-	-	-	-	-	-	-	-
BMO-2008-09M	55-909255	8/17/09	7.76	53.4	-	-	-	-	-	-	-	-	-	-
BMO-2008-09M	55-909255	11/3/09	7.82	56.9	-	-	-	-	-	-	-	-	-	-
BMO-2008-09M	55-909255	3/4/10	8.07	58.6	-	-	-	-	-	-	-	-	-	-
BMO-2008-09M	55-909255	4/6/10	6.74	60.1	-	-	-	-	-	-	-	-	-	-
BMO-2008-09M	55-909255	7/1/10	7.40	61	-	-	-	-	-	-	-	-	-	-
BMO-2008-10GL	55-909435	8/20/08	6.22	1320	30	<2	579	167	10.5	90.5	<0.02	<0.02	<0.01	870
BMO-2008-10GL	55-909435	11/5/08	6.47	1290	-	-	-	-	-	-	-	-	-	-
BMO-2008-10GL	55-909435	2/25/09	6.34	1180	-	-	-	-	-	-	-	-	-	-
BMO-2008-10GL	55-909435	5/12/09	6.35	1120	-	-	-	-	-	-	-	-	-	-
BMO-2008-10GL	55-909435	8/11/09	6.52	1030	-	-	-	-	-	-	-	-	-	-
BMO-2008-10GL	55-909435	11/2/09	6.52	1100	-	-	-	-	-	-	-	-	-	-
BMO-2008-10GL	55-909435	3/4/10	6.76	1080	-	-	-	-	-	-	-	-	-	-
BMO-2008-10GL	55-909435	4/8/10	6.03	1260	-	-	-	-	-	-	-	-	-	-
BMO-2008-10GL	55-909435	7/2/10	6.16	1020	-	-	-	-	-	-	-	-	-	-
BMO-2008-10GU	55-909272	8/4/08	6.41	2210	60	<2	649	311	15.3	37.6	0.13	0.16	<0.01	984
BMO-2008-10GU	55-909272	11/5/08	6.15	1890	-	-	-	-	-	-	-	-	-	-
BMO-2008-10GU	55-909272	2/25/09	5.96	1740	-	-	-	-	-	-	-	-	-	-
BMO-2008-10GU	55-909272	5/6/09	5.99	1710	-	-	-	-	-	-	-	-	-	-
BMO-2008-10GU	55-909272	8/11/09	6.28	1690	-	-	-	-	-	-	-	-	-	-
BMO-2008-10GU	55-909272	11/2/09	6.27	1730	-	-	-	-	-	-	-	-	-	-
BMO-2008-10GU	55-909272	3/10/10	6.67	1700	-	-	-	-	-	-	-	-	-	-
BMO-2008-10GU	55-909272	4/7/10	5.96	1510	-	-	-	-	-	-	-	-	-	-
BMO-2008-10GU	55-909272	7/6/10	5.90	1670	-	-	-	-	-	-	-	-	-	-
BMO-2008-11G	55-909434	8/22/08	8.02	14.2	2.8	0.2	10.7	5.1	1.7	64.2	0.56	0.56	<0.01	163
BMO-2008-11G	55-909434	11/12/08	7.96	13.9	-	-	-	-	-	-	-	-	-	-
BMO-2008-11G	55-909434	2/26/09	7.92	12.3	-	-	-	-	-	-	-	-	-	-
BMO-2008-11G	55-909434	4/28/09	8.14	11.8	-	-	-	-	-	-	-	-	-	-
BMO-2008-11G	55-909434	8/12/09	8.24	11.2	-	-	-	-	-	-	-	-	-	-
BMO-2008-11G	55-909434	11/9/09	8.03	13.9	-	-	-	-	-	-	-	-	-	-
BMO-2008-11G	55-909434	3/1/10	8.37	13	-	-	-	-	-	-	-	-	-	-
BMO-2008-11G	55-909434	4/9/10	6.88	13	-	-	-	-	-	-	-	-	-	-
BMO-2008-11G	55-909434	7/1/10	6.97	12.3	-	-	-	-	-	-	-	-	-	-
BMO-2008-13B	55-909551	10/3/08	6.49	980	23	<0.2	420	79.8	6.8	53	1.92	1.92	<0.01	347
BMO-2008-13B	55-909551	2/17/09	6.51	1000	-	-	-	-	-	-	-	-	-	-
BMO-2008-13B	55-909551	5/6/09	6.55	930	-	-	-	-	-	-	-	-	-	-

TABLE G.1
Groundwater Quality Summary

Well Name	ADWR 55 Registry No.	Sample Date	pH (SU)	Sulfate (mg/L)	Chloride (mg/L)	Fluoride (mg/L)	Calcium (mg/L)	Magnesium (mg/L)	Potassium (mg/L)	Sodium (mg/L)	Nitrate as N (mg/L)	Nitrate/ Nitrite as N (mg/L)	Nitrite as N (mg/L)	Alkalinity as CaCO3 (mg/L)
BMO-2008-13B	55-909551	8/5/09	6.63	950	-	-	-	-	-	-	-	-	-	-
BMO-2008-13B	55-909551	10/28/09	6.81	1010	-	-	-	-	-	-	-	-	-	-
BMO-2008-13B	55-909551	2/16/10	6.87	997	-	-	-	-	-	-	-	-	-	-
BMO-2008-13B	55-909551	4/14/10	6.38	974	-	-	-	-	-	-	-	-	-	-
BMO-2008-13B	55-909551	7/6/10	6.37	972	-	-	-	-	-	-	-	-	-	-
BMO-2008-13M	55-909760	12/3/08	7.73	494	20	0.7	35.1	13.2	3.4	286	0.02	0.02	<0.01	262
BMO-2008-13M	55-909760	2/17/09	8.21	441	-	-	-	-	-	-	-	-	-	-
BMO-2008-13M	55-909760	4/29/09	8.04	217	-	-	-	-	-	-	-	-	-	-
BMO-2008-13M	55-909760	8/5/09	8.04	387	-	-	-	-	-	-	-	-	-	-
BMO-2008-13M	55-909760	10/28/09	8.12	403	-	-	-	-	-	-	-	-	-	-
BMO-2008-13M	55-909760	2/16/10	8.07	375	-	-	-	-	-	-	-	-	-	-
BMO-2008-13M	55-909760	4/13/10	8.06	398	-	-	-	-	-	-	-	-	-	-
BMO-2008-13M	55-909760	7/2/10	8.30	386	-	-	-	-	-	-	-	-	-	-
BMO-2008-3B	55-909147	7/18/08	7.35	106	24	0.3	64.5	12	2.9	53.6	3.68	3.72	0.04	154
BMO-2008-3B	55-909147	11/4/08	7.36	179	-	-	-	-	-	-	-	-	-	-
BMO-2008-3B	55-909147	11/4/08	7.36	177	-	-	-	-	-	-	-	-	-	-
BMO-2008-3B	55-909147	2/19/09	7.24	155	-	-	-	-	-	-	-	-	-	-
BMO-2008-3B	55-909147	5/11/09	7.23	149	-	-	-	-	-	-	-	-	-	-
BMO-2008-3B	55-909147	8/6/09	7.33	151	-	-	-	-	-	-	-	-	-	-
BMO-2008-3B	55-909147	8/6/09	7.33	156	-	-	-	-	-	-	-	-	-	-
BMO-2008-3B	55-909147	10/26/09	7.32	153	-	-	-	-	-	-	-	-	-	-
BMO-2008-3B	55-909147	3/3/10	7.38	164	-	-	-	-	-	-	-	-	-	-
BMO-2008-3B	55-909147	4/8/10	6.47	162	-	-	-	-	-	-	-	-	-	-
BMO-2008-3B	55-909147	7/1/10	6.92	157	-	-	-	-	-	-	-	-	-	-
BMO-2010-1M	55-219957	9/9/10	7.82	150										
BMO-2010-2M	55-219958	9/15/10	6.66	915										
BMO-2010-3B	55-219970	7/29/10	7.48	16.0										
BMO-2010-3M	55-219969	7/31/10	7.73	14.8										
BULLARD	55-602134	06/27/96	7.3	440	26	0.17	152	52	6.5	32.5	2.3	-	-	246
BULLARD	55-602134	08/17/05	7.3	261	20	-	146	28	8.33	35	-	-	-	155
BURKE	55-212268	2/7/08	7.17	29.5	31.8	0.3	62.3	22.8	2.8	26	1.83	1.83	<0.01	212
BURKE	55-212268	4/22/08	7.13	26	11	0.2	52.1	22	2.3	16.9	2.88	2.88	<0.01	191
BURKE	55-212268	8/5/08	7.06	21.9	10	0.2	52.5	22.3	2.3	16.1	2.81	2.85	<0.01	187
BURKE	55-212268	10/20/08	7.57	20.5	-	-	-	-	-	-	-	-	-	-
BURKE	55-212268	2/11/09	7.23	23.9	-	-	-	-	-	-	-	-	-	-
BURKE	55-212268	4/28/09	7.16	24.2	-	-	-	-	-	-	-	-	-	-
BURKE	55-212268	8/19/09	7.36	22.5	-	-	-	-	-	-	-	-	-	-
BURKE	55-212268	12/16/09	7.28	26	-	-	-	-	-	-	-	-	-	-

TABLE G.1
Groundwater Quality Summary

Well Name	ADWR 55 Registry No.	Sample Date	pH (SU)	Sulfate (mg/L)	Chloride (mg/L)	Fluoride (mg/L)	Calcium (mg/L)	Magnesium (mg/L)	Potassium (mg/L)	Sodium (mg/L)	Nitrate as N (mg/L)	Nitrate/ Nitrite as N (mg/L)	Nitrite as N (mg/L)	Alkalinity as CaCO3 (mg/L)
BURKE	55-212268	3/2/10	7.56	23.8	-	-	-	-	-	-	-	-	-	-
BURKE	55-212268	4/22/10	7.49	24.8	-	-	-	-	-	-	-	-	-	-
BURKE	55-212268	7/21/10	7.56	33.1	-	-	-	-	-	-	-	-	-	-
CHAMBERS	55-629807	3/6/08	7.73	7.7	-	-	-	-	-	-	-	-	-	-
CHAMBERS	55-629807	5/5/08	7.15	6	-	-	-	-	-	-	-	-	-	-
CHAMBERS	55-629807	7/14/08	7.43	5.8	-	-	-	-	-	-	-	-	-	-
CHAMBERS	55-629807	10/15/08	7.41	4	-	-	-	-	-	-	-	-	-	-
CHAMBERS	55-629807	1/27/09	7.57	5.3	-	-	-	-	-	-	-	-	-	-
CHAMBERS	55-629807	4/14/09	7.42	6.8	-	-	-	-	-	-	-	-	-	-
CHAMBERS	55-629807	7/15/09	7.83	4.3	-	-	-	-	-	-	-	-	-	-
CHAMBERS	55-629807	10/13/09	7.41	6.5	-	-	-	-	-	-	-	-	-	-
CHAMBERS	55-629807	1/26/10	7.31	5.7	-	-	-	-	-	-	-	-	-	-
CHAMBERS	55-629807	4/23/10	7.47	8.34	-	-	-	-	-	-	-	-	-	-
CHAMBERS	55-629807	7/21/10	7.49	7.75	-	-	-	-	-	-	-	-	-	-
COB MW-1	55-903992	03/30/06	-	1260	23.3	<0.10	459	106	13.4	78.2	-	2.40	-	354
COB MW-1	55-903992	04/12/06	-	1400	22.4	0.2	412	101	12.3	73.1	-	2.45	-	346
COB MW-1	55-903992	2/22/08	6.93	720	19.8	0.3	257	64.5	7.7	56.5	2.33	2.33	<0.01	217
COB MW-1	55-903992	5/20/08	6.88	980	-	-	-	-	-	-	-	-	-	-
COB MW-1	55-903992	7/30/08	6.88	730	19.8	0.1	273	69.3	8	58.9	2.5	2.5	<0.01	223
COB MW-1	55-903992	10/23/08	6.95	750	-	-	-	-	-	-	-	-	-	-
COB MW-1	55-903992	2/12/09	6.92	750	-	-	-	-	-	-	-	-	-	-
COB MW-1	55-903992	4/21/09	7.15	720	-	-	-	-	-	-	-	-	-	-
COB MW-1	55-903992	7/22/09	6.94	680	-	-	-	-	-	-	-	-	-	-
COB MW-1	55-903992	7/22/09	6.94	730	-	-	-	-	-	-	-	-	-	-
COB MW-1	55-903992	10/22/09	6.81	820	-	-	-	-	-	-	-	-	-	-
COB MW-1	55-903992	2/4/10	7.04	680	-	-	-	-	-	-	-	-	-	-
COB MW-1	55-903992	4/20/10	6.92	783	-	-	-	-	-	-	-	-	-	-
COB MW-1	55-903992	7/13/10	7.02	919	-	-	-	-	-	-	-	-	-	-
COB MW-2	55-903984	03/30/06	-	51.8	16	0.150	66.7	9.05	2.31	29.8	-	6.78	-	164
COB MW-2	55-903984	2/22/08	7.28	41	19.4	0.3	66.4	9	2.1	25.5	6.49	6.49	<0.01	168
COB MW-2	55-903984	5/20/08	7.32	40.5	-	-	-	-	-	-	-	-	-	-
COB MW-2	55-903984	7/30/08	7.34	37.6	19.9	<0.1	66.3	9	2.1	26.6	6.8	6.8	<0.01	158
COB MW-2	55-903984	10/23/08	7.36	34.9	-	-	-	-	-	-	-	-	-	-
COB MW-2	55-903984	2/12/09	7.35	35.6	-	-	-	-	-	-	-	-	-	-
COB MW-2	55-903984	4/23/09	7.33	34	-	-	-	-	-	-	-	-	-	-
COB MW-2	55-903984	7/22/09	7.36	33.5	-	-	-	-	-	-	-	-	-	-
COB MW-2	55-903984	10/22/09	7.24	32.2	-	-	-	-	-	-	-	-	-	-
COB MW-2	55-903984	3/3/10	7.55	33.5	-	-	-	-	-	-	-	-	-	-

TABLE G.1
Groundwater Quality Summary

Well Name	ADWR 55 Registry No.	Sample Date	pH (SU)	Sulfate (mg/L)	Chloride (mg/L)	Fluoride (mg/L)	Calcium (mg/L)	Magnesium (mg/L)	Potassium (mg/L)	Sodium (mg/L)	Nitrate as N (mg/L)	Nitrate/ Nitrite as N (mg/L)	Nitrite as N (mg/L)	Alkalinity as CaCO3 (mg/L)
COB MW-2	55-903984	4/26/10	7.28	34.8	-	-	-	-	-	-	-	-	-	-
COB MW-2	55-903984	7/13/10	6.91	30.4	-	-	-	-	-	-	-	-	-	-
COB MW-2	55-903984	7/13/10	6.91	30.6	-	-	-	-	-	-	-	-	-	-
COB MW-3	55-906823	07/31/07	-	70.8	17.7	0.402	55.0	7.88	2.05	25.2	-	1.86	-	158
COB MW-3	55-906823	10/25/07	-	63.7	15.5	0.350	62.2	8.99	2.60	23.9	-	2.14	-	162
COB MW-3	55-906823	2/28/08	7.39	57.8	16.2	0.2	62.2	8.9	2.2	25.5	2	2	<0.01	159
COB MW-3	55-906823	3/27/08	-	57.7	-	-	-	-	-	-	-	-	-	-
COB MW-3	55-906823	4/30/08	-	37	-	-	-	-	-	-	-	-	-	-
COB MW-3	55-906823	5/20/08	7.56	35.8	-	-	-	-	-	-	-	-	-	-
COB MW-3	55-906823	7/24/08	-	64.9	-	-	-	-	-	-	-	-	-	-
COB MW-3	55-906823	7/30/08	7.64	67.3	16.1	0.2	66.1	9.2	2.4	26.5	2.41	2.41	<0.01	149
COB MW-3	55-906823	10/9/08	-	52.5	-	-	-	-	-	-	-	-	-	-
COB MW-3	55-906823	10/23/08	7.43	76.6	-	-	-	-	-	-	-	-	-	-
COB MW-3	55-906823	2/12/09	7.35	112	-	-	-	-	-	-	-	-	-	-
COB MW-3	55-906823	4/23/09	7.35	43.7	-	-	-	-	-	-	-	-	-	-
COB MW-3	55-906823	7/22/09	7.38	52.3	-	-	-	-	-	-	-	-	-	-
COB MW-3	55-906823	10/22/09	7.40	74.2	-	-	-	-	-	-	-	-	-	-
COB MW-3	55-906823	10/22/09	7.40	73.9	-	-	-	-	-	-	-	-	-	-
COB MW-3	55-906823	3/3/10	7.36	102	-	-	-	-	-	-	-	-	-	-
COB MW-3	55-906823	4/26/10	7.35	77.6	-	-	-	-	-	-	-	-	-	-
COB MW-3	55-906823	7/13/10	7.41	46.5	-	-	-	-	-	-	-	-	-	-
COB WL	55-593116	11/08/07	-	103	121	0.26	130	37.6	9.53	61.7	-	3.71	-	288
COB WL	55-593116	2/22/08	6.99	90	106	0.3	128	34.3	7.2	47.8	3.91	3.91	<0.01	280
COB WL	55-593116	3/24/08	-	98.2	-	-	-	-	-	-	-	-	-	-
COB WL	55-593116	4/28/08	-	98.7	-	-	-	-	-	-	-	-	-	-
COB WL	55-593116	5/20/08	7.30	98	-	-	-	-	-	-	-	-	-	-
COB WL	55-593116	7/30/08	7.17	97.1	110	0.1	130	35	7.5	51.5	4.02	4.02	<0.01	274
COB WL	55-593116	7/30/08	-	100	-	-	-	-	-	-	-	-	-	-
COB WL	55-593116	10/15/08	-	107	-	-	-	-	-	-	-	-	-	-
COB WL	55-593116	10/23/08	7.23	104	-	-	-	-	-	-	-	-	-	-
COB WL	55-593116	2/12/09	6.98	94	-	-	-	-	-	-	-	-	-	-
COB WL	55-593116	4/23/09	7.29	98	-	-	-	-	-	-	-	-	-	-
COB WL	55-593116	7/22/09	7.17	97.3	-	-	-	-	-	-	-	-	-	-
COB WL	55-593116	10/22/09	7.17	96.1	-	-	-	-	-	-	-	-	-	-
COB WL	55-593116	3/3/10	7.48	97.1	-	-	-	-	-	-	-	-	-	-
COB WL	55-593116	4/26/10	7.36	97.7	-	-	-	-	-	-	-	-	-	-
COB WL	55-593116	4/26/10	7.36	97.9	-	-	-	-	-	-	-	-	-	-
COB WL	55-593116	7/13/10	7.18	88.7	-	-	-	-	-	-	-	-	-	-

TABLE G.1
Groundwater Quality Summary

Well Name	ADWR 55 Registry No.	Sample Date	pH (SU)	Sulfate (mg/L)	Chloride (mg/L)	Fluoride (mg/L)	Calcium (mg/L)	Magnesium (mg/L)	Potassium (mg/L)	Sodium (mg/L)	Nitrate as N (mg/L)	Nitrate/ Nitrite as N (mg/L)	Nitrite as N (mg/L)	Alkalinity as CaCO3 (mg/L)
COLLINS	55-565260	2/12/08	6.88	520	-	-	-	-	-	-	-	-	-	-
COLLINS	55-565260	5/29/08	7.01	520	-	-	-	-	-	-	-	-	-	-
COLLINS	55-565260	7/31/08	6.86	536	-	-	-	-	-	-	-	-	-	-
COLLINS	55-565260	10/20/08	8.44	518	-	-	-	-	-	-	-	-	-	-
COLLINS	55-565260	2/11/09	6.68	567	-	-	-	-	-	-	-	-	-	-
COLLINS	55-565260	4/21/09	6.92	499	-	-	-	-	-	-	-	-	-	-
COLLINS	55-565260	7/22/09	7.00	460	-	-	-	-	-	-	-	-	-	-
COLLINS	55-565260	10/20/09	6.60	513	-	-	-	-	-	-	-	-	-	-
COLLINS	55-565260	2/2/10	6.98	471	-	-	-	-	-	-	-	-	-	-
COLLINS	55-565260	4/23/10	6.99	561	-	-	-	-	-	-	-	-	-	-
COLLINS	55-565260	7/20/10	6.69	569	-	-	-	-	-	-	-	-	-	-
COOPER	55-623564	2/14/08	7.02	33	17.5	0.3	47.9	13.8	2.2	25.3	2.82	2.82	<0.01	163
COOPER	55-623564	5/14/08	8.08	34.2	-	-	-	-	-	-	-	-	-	-
COOPER	55-623564	7/31/08	7.81	33.7	16.9	0.2	48.9	13.3	2.1	24.6	2.68	2.68	<0.01	157
COOPER	55-623564	10/20/08	8.44	31.2	-	-	-	-	-	-	-	-	-	-
COOPER	55-623564	2/11/09	7.32	34.3	-	-	-	-	-	-	-	-	-	-
COOPER	55-623564	4/21/09	8.19	33.4	-	-	-	-	-	-	-	-	-	-
COOPER	55-623564	7/20/09	8.45	32.3	-	-	-	-	-	-	-	-	-	-
COOPER	55-623564	10/14/09	7.85	33.6	-	-	-	-	-	-	-	-	-	-
COOPER	55-623564	2/1/10	7.83	32.4	-	-	-	-	-	-	-	-	-	-
COOPER	55-623564	4/22/10	7.82	34.5	-	-	-	-	-	-	-	-	-	-
COOPER	55-623564	7/19/10	7.98	35	-	-	-	-	-	-	-	-	-	-
COOPER C	55-637069	08/06/96	7.32	687	21.7	0.22	294	40.7	4.69	34.4	2.43	-	<0.1	169
COOPER C	55-637069	08/06/96	7.36	734	21.3	0.21	326	44.3	5.2	37.6	2.45	-	<0.1	173
COOPER C	55-637069	08/16/05	7.00	683	24	-	298	42	6	44	-	-	-	200
COOPER C	55-637069	3/20/08	6.93	990	49	<0.1	393	59.8	6	45	3.09	3.1	0.01	229
COOPER C	55-637069	5/5/08	6.78	990	-	-	-	-	-	-	-	-	-	-
COOPER C	55-637069	7/15/08	6.86	1040	46.5	<0.1	386	58.8	5.8	43.3	3.24	3.24	<0.01	235
COOPER C	55-637069	7/15/08	6.86	960	46.4	0.1	398	61.7	6.1	46.2	3.25	3.25	<0.01	234
COOPER C	55-637069	10/16/08	6.80	1020	-	-	-	-	-	-	-	-	-	-
COOPER C	55-637069	1/27/09	6.92	950	-	-	-	-	-	-	-	-	-	-
COOPER C	55-637069	4/14/09	6.85	930	-	-	-	-	-	-	-	-	-	-
COOPER C	55-637069	7/14/09	6.75	910	-	-	-	-	-	-	-	-	-	-
COOPER C	55-637069	10/12/09	6.70	830	-	-	-	-	-	-	-	-	-	-
COOPER C	55-637069	1/27/10	7.27	620	-	-	-	-	-	-	-	-	-	-
COOPER C	55-637069	4/22/10	6.76	884	-	-	-	-	-	-	-	-	-	-
COOPER C	55-637069	7/21/10	6.84	921	-	-	-	-	-	-	-	-	-	-
DODSON	55-644927	2/20/08	7.61	54	129	0.3	111	37.5	12.3	41.2	10.7	10.7	<0.01	266

TABLE G.1
Groundwater Quality Summary

Well Name	ADWR 55 Registry No.	Sample Date	pH (SU)	Sulfate (mg/L)	Chloride (mg/L)	Fluoride (mg/L)	Calcium (mg/L)	Magnesium (mg/L)	Potassium (mg/L)	Sodium (mg/L)	Nitrate as N (mg/L)	Nitrate/ Nitrite as N (mg/L)	Nitrite as N (mg/L)	Alkalinity as CaCO3 (mg/L)
DODSON	55-644927	5/12/08	7.11	34.2	-	-	-	-	-	-	-	-	-	-
DODSON	55-644927	7/24/08	7.25	49.3	160	0.2	124	43.3	13.7	51.3	13.1	13.1	<0.01	235
DODSON	55-644927	10/13/08	7.15	56.9	-	-	-	-	-	-	-	-	-	-
DODSON	55-644927	1/22/09	7.20	51.8	-	-	-	-	-	-	-	-	-	-
DODSON	55-644927	4/9/09	7.09	50.1	-	-	-	-	-	-	-	-	-	-
DODSON	55-644927	7/8/09	7.18	55.9	-	-	-	-	-	-	-	-	-	-
DODSON	55-644927	10/6/09	7.07	49.3	-	-	-	-	-	-	-	-	-	-
DODSON	55-644927	1/21/10	7.15	44.6	-	-	-	-	-	-	-	-	-	-
DODSON	55-644927	4/19/10	7.46	48.8	-	-	-	-	-	-	-	-	-	-
DODSON	55-644927	4/19/10	7.46	48.6	-	-	-	-	-	-	-	-	-	-
DODSON	55-644927	7/20/10	7.16	47.5	-	-	-	-	-	-	-	-	-	-
DURAZO	NR	2/10/09	7.22	386	-	-	-	-	-	-	-	-	-	-
DURAZO	NR	4/20/09	7.37	367	-	-	-	-	-	-	-	-	-	-
DURAZO	NR	7/15/09	7.57	332	-	-	-	-	-	-	-	-	-	-
DURAZO	NR	10/14/09	7.17	377	-	-	-	-	-	-	-	-	-	-
DURAZO	NR	2/1/10	7.30	344	-	-	-	-	-	-	-	-	-	-
DURAZO	NR	4/26/10	7.22	388	-	-	-	-	-	-	-	-	-	-
DURAZO	NR	7/20/10	7.28	405	-	-	-	-	-	-	-	-	-	-
EAST	55-599796	08/17/05	7.5	19.6	41	-	59	23	2.64	28	-	-	-	208
EAST	55-599796	2/8/08	7.45	10.6	31.2	0.4	59.9	24.3	2.5	31.6	6.3	6.3	<0.01	227
EAST	55-599796	5/14/08	7.31	14.8	33.3	0.4	59.5	24.4	2.4	31.4	6.1	6.1	<0.01	223
EAST	55-599796	7/23/08	7.34	11.8	-	-	-	-	-	-	-	-	-	-
EAST	55-599796	10/14/08	7.33	8.9	-	-	-	-	-	-	-	-	-	-
EAST	55-599796	1/20/09	7.33	12.5	-	-	-	-	-	-	-	-	-	-
EAST	55-599796	4/8/09	7.32	15.9	-	-	-	-	-	-	-	-	-	-
EAST	55-599796	7/13/09	7.33	13.8	-	-	-	-	-	-	-	-	-	-
EAST	55-599796	10/8/09	7.29	13.4	-	-	-	-	-	-	-	-	-	-
EAST	55-599796	1/25/10	7.08	10.7	-	-	-	-	-	-	-	-	-	-
EAST	55-599796	4/21/10	7.42	14.4	-	-	-	-	-	-	-	-	-	-
EAST	55-599796	4/21/10	7.42	13.9	-	-	-	-	-	-	-	-	-	-
EAST	55-599796	7/14/10	7.45	12.1	-	-	-	-	-	-	-	-	-	-
EPPELE 641	55-805641	08/23/05	7.7	27	18	-	73	22	6.47	19	-	-	-	230
EPPELE 641	55-805641	3/11/08	7.98	21.7	-	-	-	-	-	-	-	-	-	-
EPPELE 641	55-805641	5/12/08	7.21	24.7	-	-	-	-	-	-	-	-	-	-
EPPELE 641	55-805641	7/21/08	7.49	19	-	-	-	-	-	-	-	-	-	-
EPPELE 641	55-805641	10/14/08	7.56	21.8	-	-	-	-	-	-	-	-	-	-
EPPELE 641	55-805641	1/21/09	7.60	22.7	-	-	-	-	-	-	-	-	-	-
EPPELE 641	55-805641	4/8/09	7.56	19.7	-	-	-	-	-	-	-	-	-	-

TABLE G.1
Groundwater Quality Summary

Well Name	ADWR 55 Registry No.	Sample Date	pH (SU)	Sulfate (mg/L)	Chloride (mg/L)	Fluoride (mg/L)	Calcium (mg/L)	Magnesium (mg/L)	Potassium (mg/L)	Sodium (mg/L)	Nitrate as N (mg/L)	Nitrate/ Nitrite as N (mg/L)	Nitrite as N (mg/L)	Alkalinity as CaCO3 (mg/L)
EPPELE 641	55-805641	7/9/09	7.43	17.5	-	-	-	-	-	-	-	-	-	-
EPPELE 641	55-805641	7/20/10	7.58	21.1	-	-	-	-	-	-	-	-	-	-
FLEMING	55-218386	7/15/10		573	-	-	-	-	-	-	-	-	-	-
FRANCO	55-500101	08/17/05	7.2	700	23	-	283	31	5.61	51	-	-	-	156
FRANCO	55-500101	2/6/08	7.47	670	-	-	-	-	-	-	-	-	-	-
FRANCO	55-500101	5/5/08	6.93	680	-	-	-	-	-	-	-	-	-	-
FRANCO	55-500101	7/14/08	7.00	680	-	-	-	-	-	-	-	-	-	-
FRANCO	55-500101	10/15/08	7.20	680	-	-	-	-	-	-	-	-	-	-
FRANCO	55-500101	1/22/09	7.19	740	-	-	-	-	-	-	-	-	-	-
FRANCO	55-500101	4/14/09	7.24	690	-	-	-	-	-	-	-	-	-	-
FRANCO	55-500101	7/13/09	7.30	670	-	-	-	-	-	-	-	-	-	-
FRANCO	55-500101	10/12/09	7.16	650	-	-	-	-	-	-	-	-	-	-
FRANCO	55-500101	1/26/10	6.91	640	-	-	-	-	-	-	-	-	-	-
FRANCO	55-500101	4/23/10	7.43	699	-	-	-	-	-	-	-	-	-	-
FRANCO	55-500101	7/13/10	7.48	188	-	-	-	-	-	-	-	-	-	-
FULTZ	55-212447	2/27/08	6.76	152	-	-	-	-	-	-	-	-	-	-
FULTZ	55-212447	4/21/08	6.74	137	-	-	-	-	-	-	-	-	-	-
FULTZ	55-212447	5/14/08	6.88	131	-	-	-	-	-	-	-	-	-	-
FULTZ	55-212447	6/23/08	6.74	111	-	-	-	-	-	-	-	-	-	-
FULTZ	55-212447	7/29/08	6.74	152	-	-	-	-	-	-	-	-	-	-
FULTZ	55-212447	8/28/08	-	137	-	-	-	-	-	-	-	-	-	-
FULTZ	55-212447	9/23/08	6.82	137	-	-	-	-	-	-	-	-	-	-
FULTZ	55-212447	10/22/08	6.80	145	-	-	-	-	-	-	-	-	-	-
FULTZ	55-212447	1/21/09	6.74	82	-	-	-	-	-	-	-	-	-	-
FULTZ	55-212447	4/9/09	6.78	138	-	-	-	-	-	-	-	-	-	-
FULTZ	55-212447	7/13/09	7.04	81	-	-	-	-	-	-	-	-	-	-
FULTZ	55-212447	10/8/09	7.00	72	-	-	-	-	-	-	-	-	-	-
FULTZ	55-212447	10/8/09	7.00	71.8	-	-	-	-	-	-	-	-	-	-
FULTZ	55-212447	1/25/10	7.11	66.7	-	-	-	-	-	-	-	-	-	-
FULTZ	55-212447	4/20/10	7.32	68.3	-	-	-	-	-	-	-	-	-	-
FULTZ	55-212447	7/14/10	7.75	57	-	-	-	-	-	-	-	-	-	-
GALLANT	55-502527	2/11/08	7.46	17.9	12.7	0.2	106	15.9	4.3	25.6	3	3.04	<0.01	344
GALLANT	55-502527	5/5/08	7.26	35.8	-	-	-	-	-	-	-	-	-	-
GALLANT	55-502527	7/15/08	7.63	37.4	56.9	0.1	138	19.8	4.8	29.6	19.2	19.2	<0.01	303
GALLANT	55-502527	7/23/08	7.26	20.9	-	-	-	-	-	-	-	-	-	-
GALLANT	55-502527	10/15/08	7.65	36	-	-	-	-	-	-	-	-	-	-
GALLANT	55-502527	1/28/09	7.69	37.4	-	-	-	-	-	-	-	-	-	-
GALLANT	55-502527	4/15/09	7.83	36.9	-	-	-	-	-	-	-	-	-	-

TABLE G.1
Groundwater Quality Summary

Well Name	ADWR 55 Registry No.	Sample Date	pH (SU)	Sulfate (mg/L)	Chloride (mg/L)	Fluoride (mg/L)	Calcium (mg/L)	Magnesium (mg/L)	Potassium (mg/L)	Sodium (mg/L)	Nitrate as N (mg/L)	Nitrate/ Nitrite as N (mg/L)	Nitrite as N (mg/L)	Alkalinity as CaCO3 (mg/L)
GALLANT	55-502527	7/16/09	7.56	35.7	-	-	-	-	-	-	-	-	-	-
GALLANT	55-502527	10/14/09	7.58	36.1	-	-	-	-	-	-	-	-	-	-
GALLANT	55-502527	2/2/10	7.79	35.1	-	-	-	-	-	-	-	-	-	-
GALLANT	55-502527	4/22/10	7.84	36.9	-	-	-	-	-	-	-	-	-	-
GALLANT	55-502527	7/20/10	7.57	20.9	-	-	-	-	-	-	-	-	-	-
GARNER 557	55-558557	06/27/96	7.2	1100	21	0.14	422	45.6	3.7	41.1	3.2	-	-	-
GARNER 557	55-558557	01/23/97	6.95	777	21.5	<0.5	356	42	6	41.3	3.1	-	-	238
GARNER 557 DUP	55-558557	06/27/96	7.2	1100	21	0.14	422	46.6	3.7	41.1	3.2	-	-	219
GARNER 635	55-587635	09/30/01	8.2	632	23	0.2	236	29	5.0	75	-	<1.0	-	212
GARNER 635	55-587635	08/16/05	7.8	38.7	15		38	8	2.77	55	-	-	-	167
GARNER 635	55-587635	2/4/08	7.61	37.8	13.7	0.2	39.2	8.2	2.8	65	1.68	1.69	0.01	182
GGOOSE 547	55-628547	06/01/96	7.7	340	58	0.26	114	45.6	8.1	52.6	6.2	-	-	220
GGOOSE 547	55-628547	5/21/08	7.08	199	37.1	0.1	113	32.9	5.5	25.6	7.14	7.14	<0.01	194
GGOOSE 547	55-628547	8/15/08	7.02	178	35.4	0.1	117	32.4	5.6	25.4	8.9	8.9	<0.01	187
GGOOSE 547	55-628547	10/29/08	7.27	216	-	-	-	-	-	-	-	-	-	-
GGOOSE 547	55-628547	2/24/09	7.06	186	-	-	-	-	-	-	-	-	-	-
GGOOSE 547	55-628547	5/14/09	7.15	174	-	-	-	-	-	-	-	-	-	-
GGOOSE 547	55-628547	8/19/09	7.20	175	-	-	-	-	-	-	-	-	-	-
GGOOSE 547	55-628547	11/11/09	7.15	188	-	-	-	-	-	-	-	-	-	-
GL-01	55-539785	01/23/93	7.4	310	21	0.24	209	56	-	20.3	1.4	-	-	442
GL-01	55-539785	06/20/96	7.1	200	18	0.2	185	49.5	2.8	20.1	2.8	-	-	472
GL-03	55-539782	11/24/93	7.4	34	21	0.23	68.1	31.9	-	16.4	<0.06	-	-	358
GL-03	55-539782	06/25/96	7.6	< 5	24	0.4	36.1	21	2.2	224	<0.06	-	-	201
GL-03	55-539782	10/23/05	-	36.4	-	-	-	-	-	-	-	-	-	-
GL-03	55-539782	3/4/08	7.43	20.3	20.3	<0.1	46.7	22.8	2.6	18.7	0.75	0.77	0.02	192
GL-03	55-539782	5/22/08	7.06	43.3	-	-	-	-	-	-	-	-	-	-
GL-03	55-539782	8/4/08	7.10	36.1	21.4	<0.1	68.7	38.9	3.4	19.5	0.6	0.62	0.02	278
GL-03	55-539782	11/12/08	7.21	34.9	-	-	-	-	-	-	-	-	-	-
GL-03	55-539782	2/26/09	7.05	54.8	-	-	-	-	-	-	-	-	-	-
GL-03	55-539782	5/5/09	6.91	43.9	-	-	-	-	-	-	-	-	-	-
GL-03	55-539782	8/1/09	7.12	43.1	-	-	-	-	-	-	-	-	-	-
GL-03	55-539782	11/10/09	6.96	49	-	-	-	-	-	-	-	-	-	-
GL-03	55-539782	3/2/10	7.36	43.4	-	-	-	-	-	-	-	-	-	-
GL-03	55-539782	3/2/10	7.36	45.1	-	-	-	-	-	-	-	-	-	-
GL-03	55-539782	4/9/10	6.17	48.1	-	-	-	-	-	-	-	-	-	-
GL-03	55-539782	7/7/10	6.48	44.4	-	-	-	-	-	-	-	-	-	-
GOAR	55-610694	08/24/05	7	962	22	-	383	49	6.62	58	-	-	-	181
GOAR	55-610694	08/24/05	7	956	22	-	379	49	6.57	57	-	-	-	189

TABLE G.1
Groundwater Quality Summary

Well Name	ADWR 55 Registry No.	Sample Date	pH (SU)	Sulfate (mg/L)	Chloride (mg/L)	Fluoride (mg/L)	Calcium (mg/L)	Magnesium (mg/L)	Potassium (mg/L)	Sodium (mg/L)	Nitrate as N (mg/L)	Nitrate/ Nitrite as N (mg/L)	Nitrite as N (mg/L)	Alkalinity as CaCO3 (mg/L)
GOAR 687	55-610687	06/04/97	7.72	25.3	26	0.3	66	8.7	<5	23	4	-	-	170
GOAR RANCH	55-610695	08/24/05	7.4	796	23	-	318	35	5.45	54	-	-	-	152
GOAR RANCH	55-610695	08/24/08	7.4	776	23	-	314	35	5.43	54	-	-	-	155
HOBAN	55-805290	08/18/05	7.3	402	20	-	172	28	5.23	39	-	-	-	190
HOBAN	55-805290	2/27/08	6.93	510	-	-	-	-	-	-	-	-	-	-
HOBAN	55-805290	5/7/08	6.88	670	-	-	-	-	-	-	-	-	-	-
HOBAN	55-805290	7/14/08	6.88	690	-	-	-	-	-	-	-	-	-	-
HOBAN	55-805290	10/16/08	6.98	692	-	-	-	-	-	-	-	-	-	-
HOBAN	55-805290	1/28/09	6.82	580	-	-	-	-	-	-	-	-	-	-
HOBAN	55-805290	4/15/09	7.07	700	-	-	-	-	-	-	-	-	-	-
HOBAN	55-805290	7/14/09	6.78	670	-	-	-	-	-	-	-	-	-	-
HOBAN	55-805290	10/15/09	6.75	670	-	-	-	-	-	-	-	-	-	-
HOBAN	55-805290	10/15/09	6.75	780	-	-	-	-	-	-	-	-	-	-
HOBAN	55-805290	3/2/10	7.12	580	-	-	-	-	-	-	-	-	-	-
HOWARD	NR	08/17/05	7.3	622	33	-	262	34	5.96	37	-	-	-	177
HOWARD	NR	3/4/08	7.06	571	-	-	-	-	-	-	-	-	-	-
HOWARD	NR	5/8/08	6.95	673	-	-	-	-	-	-	-	-	-	-
HOWARD	NR	7/14/08	7.00	610	-	-	-	-	-	-	-	-	-	-
HOWARD	NR	10/15/08	7.00	683	-	-	-	-	-	-	-	-	-	-
HOWARD	NR	1/28/09	6.82	640	-	-	-	-	-	-	-	-	-	-
HOWARD	NR	1/28/09	6.82	640	-	-	-	-	-	-	-	-	-	-
HOWARD	NR	4/15/09	7.02	620	-	-	-	-	-	-	-	-	-	-
HOWARD	NR	7/15/09	7.16	640	-	-	-	-	-	-	-	-	-	-
HOWARD	NR	10/12/09	6.89	600	-	-	-	-	-	-	-	-	-	-
HOWARD	NR	1/27/10	7.35	440	-	-	-	-	-	-	-	-	-	-
HOWARD	NR	1/27/10	7.35	520	-	-	-	-	-	-	-	-	-	-
HOWARD	NR	4/21/10	7.16	710	-	-	-	-	-	-	-	-	-	-
HOWARD	NR	7/19/10	6.94	548	-	-	-	-	-	-	-	-	-	-
KEEFER	55-209744	2/6/08	7.70	6.8	-	-	-	-	-	-	-	-	-	-
KEEFER	55-209744	5/6/08	7.19	9	-	-	-	-	-	-	-	-	-	-
KEEFER	55-209744	7/16/08	7.21	8	-	-	-	-	-	-	-	-	-	-
KEEFER	55-209744	10/28/08	7.32	21.2	-	-	-	-	-	-	-	-	-	-
KEEFER	55-209744	1/28/09	7.42	6.1	-	-	-	-	-	-	-	-	-	-
KEEFER	55-209744	4/16/09	7.29	7.7	-	-	-	-	-	-	-	-	-	-
KEEFER	55-209744	7/14/09	7.35	7	-	-	-	-	-	-	-	-	-	-
KEEFER	55-209744	10/13/09	7.24	8.7	-	-	-	-	-	-	-	-	-	-
KEEFER	55-209744	1/26/10	7.15	7.3	-	-	-	-	-	-	-	-	-	-
KEEFER	55-209744	4/20/10	7.44	8.77	-	-	-	-	-	-	-	-	-	-

TABLE G.1
Groundwater Quality Summary

Well Name	ADWR 55 Registry No.	Sample Date	pH (SU)	Sulfate (mg/L)	Chloride (mg/L)	Fluoride (mg/L)	Calcium (mg/L)	Magnesium (mg/L)	Potassium (mg/L)	Sodium (mg/L)	Nitrate as N (mg/L)	Nitrate/ Nitrite as N (mg/L)	Nitrite as N (mg/L)	Alkalinity as CaCO3 (mg/L)
KEEFER	55-209744	7/15/10	7.50	8.84	-	-	-	-	-	-	-	-	-	-
MCCONNELL 265	55-539265	08/16/05	7	712	24	-	331	48	7	47	-	-	-	274
MCCONNELL 265	55-539265	2/20/08	7.21	720	-	-	-	-	-	-	-	-	-	-
MCCONNELL 265	55-539265	5/6/08	6.77	737	-	-	-	-	-	-	-	-	-	-
MCCONNELL 265	55-539265	7/15/08	6.91	700	-	-	-	-	-	-	-	-	-	-
MCCONNELL 265	55-539265	10/15/08	6.82	703	-	-	-	-	-	-	-	-	-	-
MCCONNELL 265	55-539265	1/28/09	6.85	660	-	-	-	-	-	-	-	-	-	-
MCCONNELL 265	55-539265	4/15/09	7.04	657	-	-	-	-	-	-	-	-	-	-
MCCONNELL 265	55-539265	7/15/09	7.01	662	-	-	-	-	-	-	-	-	-	-
MCCONNELL 265	55-539265	10/12/09	6.77	666	-	-	-	-	-	-	-	-	-	-
MCCONNELL 265	55-539265	1/26/10	6.71	685	-	-	-	-	-	-	-	-	-	-
MCCONNELL 265	55-539265	4/22/10	6.95	811	-	-	-	-	-	-	-	-	-	-
MCCONNELL 265	55-539265	7/21/10	6.86	805	-	-	-	-	-	-	-	-	-	-
METZLER	35-71891	3/5/08	7.27	317	-	-	-	-	-	-	-	-	-	-
METZLER	35-71891	5/15/08	7.12	329	-	-	-	-	-	-	-	-	-	-
METZLER	35-71891	7/31/08	7.16	317	-	-	-	-	-	-	-	-	-	-
METZLER	35-71891	10/20/08	7.24	305	-	-	-	-	-	-	-	-	-	-
METZLER	35-71891	10/20/08	7.24	326	-	-	-	-	-	-	-	-	-	-
METZLER	35-71891	2/11/09	7.12	321	-	-	-	-	-	-	-	-	-	-
METZLER	35-71891	4/20/09	7.22	313	-	-	-	-	-	-	-	-	-	-
METZLER	35-71891	7/15/09	7.41	293	-	-	-	-	-	-	-	-	-	-
METZLER	35-71891	7/15/09	7.41	309	-	-	-	-	-	-	-	-	-	-
METZLER	35-71891	10/14/09	7.1	315	-	-	-	-	-	-	-	-	-	-
METZLER	35-71891	2/1/10	7.22	286	-	-	-	-	-	-	-	-	-	-
METZLER	35-71891	5/18/10	7.56	330	-	-	-	-	-	-	-	-	-	-
METZLER	35-71891	7/16/10	7.20	330	-	-	-	-	-	-	-	-	-	-
MOORE	55-538847	2/20/08	7.69	7.1	-	-	-	-	-	-	-	-	-	-
MOORE	55-538847	5/8/08	7.09	7.5	-	-	-	-	-	-	-	-	-	-
MOORE	55-538847	7/16/08	7.34	9.8	-	-	-	-	-	-	-	-	-	-
MOORE	55-538847	10/29/08	7.32	19.2	-	-	-	-	-	-	-	-	-	-
MOORE	55-538847	1/29/09	7.11	6.6	-	-	-	-	-	-	-	-	-	-
MOORE	55-538847	4/16/09	7.40	6.4	-	-	-	-	-	-	-	-	-	-
MOORE	55-538847	7/15/09	7.44	5.8	-	-	-	-	-	-	-	-	-	-
MOORE	55-538847	10/13/09	7.36	7.1	-	-	-	-	-	-	-	-	-	-
MOORE	55-538847	1/26/10	7.54	6.3	-	-	-	-	-	-	-	-	-	-
MOORE	55-538847	4/22/10	7.47	7.4	-	-	-	-	-	-	-	-	-	-
MOORE	55-538847	7/15/10	7.44	7.54	-	-	-	-	-	-	-	-	-	-
MOORE	55-538847	7/15/10	7.44	7.11	-	-	-	-	-	-	-	-	-	-

TABLE G.1
Groundwater Quality Summary

Well Name	ADWR 55 Registry No.	Sample Date	pH (SU)	Sulfate (mg/L)	Chloride (mg/L)	Fluoride (mg/L)	Calcium (mg/L)	Magnesium (mg/L)	Potassium (mg/L)	Sodium (mg/L)	Nitrate as N (mg/L)	Nitrate/ Nitrite as N (mg/L)	Nitrite as N (mg/L)	Alkalinity as CaCO3 (mg/L)
NESS	55-509127	7/24/08	7.35	50.2	-	-	-	-	-	-	-	-	-	-
NESS	55-509127	10/16/08	7.47	48.9	-	-	-	-	-	-	-	-	-	-
NESS	55-509127	1/26/09	7.39	52.3	-	-	-	-	-	-	-	-	-	-
NESS	55-509127	5/11/09	7.52	45.9	-	-	-	-	-	-	-	-	-	-
NESS	55-509127	8/11/09	7.56	39.8	-	-	-	-	-	-	-	-	-	-
NESS	55-509127	11/12/09	7.53	51.3	-	-	-	-	-	-	-	-	-	-
NESS	55-509127	2/2/10	7.67	48.7	-	-	-	-	-	-	-	-	-	-
NESS	55-509127	4/21/10	7.70	42.1	-	-	-	-	-	-	-	-	-	-
NESS	55-509127	7/19/10	7.58	48.1	-	-	-	-	-	-	-	-	-	-
NOTEMAN	55-212483	2/5/08	6.70	310	-	-	-	-	-	-	-	-	-	-
NOTEMAN	55-212483	5/13/08	6.67	272	-	-	-	-	-	-	-	-	-	-
NOTEMAN	55-212483	7/24/08	6.68	274	-	-	-	-	-	-	-	-	-	-
NOTEMAN	55-212483	10/23/08	6.57	356	-	-	-	-	-	-	-	-	-	-
NOTEMAN	55-212483	1/19/09	6.38	322	-	-	-	-	-	-	-	-	-	-
NOTEMAN	55-212483	4/7/09	6.56	303	-	-	-	-	-	-	-	-	-	-
NOTEMAN	55-212483	7/8/09	6.55	260	-	-	-	-	-	-	-	-	-	-
NOTEMAN	55-212483	10/5/09	6.48	281	-	-	-	-	-	-	-	-	-	-
NOTEMAN	55-212483	1/20/10	6.79	289	-	-	-	-	-	-	-	-	-	-
NOTEMAN	55-212483	4/19/10	6.81	307	-	-	-	-	-	-	-	-	-	-
NOTEMAN	55-212483	7/19/10	6.77	309	-	-	-	-	-	-	-	-	-	-
NSD-01	55-522823	10/21/97	-	14	15	-	-	-	-	-	2.1	-	-	-
NSD-01	55-522823	10/04/01	-	12.5	-	-	-	-	-	-	-	-	-	-
NSD-01	55-522823	01/29/03	-	11.6	29.8	< 0.2	-	-	-	-	2.39	-	< 0.1	-
NSD-01	55-522823	04/06/04	-	26	47	0.2	-	-	-	-	4.45	-	< 0.5	-
NSD-01	55-522823	10/27/04	-	-	-	-	-	-	-	-	2.28	-	0.01	-
NSD-01	55-522823	02/08/05	-	14	19	0.31	-	-	-	-	2.33	-	< 0.05	-
NSD-01	55-522823	05/19/05	-	-	-	-	-	-	-	-	-	2.09	-	-
NSD-01	55-522823	07/07/05	-	15	66.5	0.4	-	-	-	-	3.15	-	0.112	-
NSD-01	55-522823	07/21/05	-	-	-	-	-	-	-	-	-	1.89	-	-
NSD-01	55-522823	11/10/05	-	14	18	0.3	-	-	-	-	1.62	-	< 0.01	-
NSD-01	55-522823	02/14/06	-	9	14	0.36	-	-	-	-	-	1.93	-	-
NSD-01	55-522823	06/13/06	-	-	-	-	-	-	-	-	-	1.82	-	-
NSD-01	55-522823	02/19/07	-	17.1	64.8	0.32	-	-	-	-	-	5.13	-	-
NSD-01	55-522823	05/15/07	-	-	-	-	-	-	-	-	1.72	1.72	-	-
NSD-01	55-522823	08/13/07	-	18.4	70	0.188	-	-	-	-	4.84	-	< 0.01	-
NSD-01	55-522823	10/30/07	-	-	-	-	-	-	-	-	5.2	-	< 0.01	-
NSD-02	55-527587	10/21/97	-	25	51	-	-	-	-	-	5.3	-	-	-
NSD-02	55-527587	10/04/01	-	18.2	-	-	-	-	-	-	-	-	-	-

TABLE G.1
Groundwater Quality Summary

Well Name	ADWR 55 Registry No.	Sample Date	pH (SU)	Sulfate (mg/L)	Chloride (mg/L)	Fluoride (mg/L)	Calcium (mg/L)	Magnesium (mg/L)	Potassium (mg/L)	Sodium (mg/L)	Nitrate as N (mg/L)	Nitrate/ Nitrite as N (mg/L)	Nitrite as N (mg/L)	Alkalinity as CaCO3 (mg/L)
NSD-02	55-527587	01/29/03	-	34.2	34.2	< 0.2	-	-	-	-	3.02	-	< 0.1	-
NSD-02	55-527587	04/06/04	-	16	28	0.26	-	-	-	-	2.54	-	< 0.05	-
NSD-02	55-527587	10/27/04	-	-	-	-	-	-	-	-	3.51	-	0.03	-
NSD-02	55-527587	02/08/05	-	43	21	0.26	-	-	-	-	3.23	-	< 0.05	-
NSD-02	55-527587	05/19/05	-	-	-	-	-	-	-	-	-	2.66	-	-
NSD-02	55-527587	07/07/05	-	44	42	0.431	-	-	-	-	0.0641	-	0.007	-
NSD-02	55-527587	07/21/05	-	-	-	-	-	-	-	-	-	1.4	-	-
NSD-02	55-527587	11/10/05	-	48	25	0.23	-	-	-	-	2.71	-	< 0.01	-
NSD-02	55-527587	02/14/06	-	73	12	0.17	-	-	-	-	-	2.08	-	-
NSD-02	55-527587	06/13/06	-	-	-	-	-	-	-	-	-	2.93	-	-
NSD-02	55-527587	02/19/07	-	54	9.94	0.26	-	-	-	-	-	1.61	-	-
NSD-02	55-527587	05/15/07	-	-	-	-	-	-	-	-	2.37	2.37	-	-
NSD-02	55-527587	08/13/07	-	67.3	22	0.196	-	-	-	-	2.17	-	< 0.01	-
NSD-02	55-527587	10/30/07	-	-	-	-	-	-	-	-	0.72	-	< 0.01	-
NSD-02	55-527587	2/5/08	-	43	52.5	0.201	-	-	-	-	<1.0	-	<0.01	-
NSD-02	55-527587	7/7/08	8.02	44	42	0.0431	-	-	-	-	0.641	-	0.007	-
NSD-03	55-527586	10/21/97	-	122	5	-	-	-	-	-	1.5	-	-	-
NSD-03	55-527586	04/05/01	-	109	-	-	-	-	-	-	-	-	-	-
NSD-03	55-527586	04/06/04	-	94	12	0.13	-	-	-	-	1.64	-	< 0.05	-
NSD-03	55-527586	10/27/04	-	-	-	-	-	-	-	-	2	-	< 0.01	-
NSD-03	55-527586	02/08/05	-	85	5	0.14	-	-	-	-	< 0.05	-	< 0.05	-
NSD-03	55-527586	05/19/05	-	-	-	-	-	-	-	-	-	1.24	-	-
NSD-03	55-527586	07/07/05	-	58.9	11.6	0.41	-	-	-	-	3.2	-	0.011	-
NSD-03	55-527586	07/21/05	-	-	-	-	-	-	-	-		1.84	-	-
NSD-03	55-527586	11/10/05	-	80	18	0.14	-	-	-	-	1.8	-	< 0.01	-
NSD-03	55-527586	02/14/06	-	39	19	0.25	-	-	-	-	-	3.19	-	-
NSD-03	55-527586	06/13/06	-	-	-	-	-	-	-	-	-	1.93	-	-
NSD-03	55-527586	02/19/07	-	76	12	0.27	-	-	-	-	-	3.71	-	-
NSD-03	55-527586	05/15/07	-	-	-	-	-	-	-	-	3.76	3.76	-	-
NSD-03	55-527586	08/13/07	-	104	11.6	0.137	-	-	-	-	3.41	-	< 0.01	-
NSD-03	55-527586	10/30/07	-	-	-	-	-	-	-	-	3.4	-	< 0.1	-
NSD-03	55-527586	2/5/08	-	70.7	14.1	0.186	-	-	-	-	3.2	-	<.010	-
NSD-03	55-527586	7/7/08	7.64	58.9	11.6	0.041	-	-	-	-	3.2	-	0.011	-
NWC-01	55-627682	05/03/95	-	-	-	-	-	-	-	-	2.87	-	< 0.02	-
NWC-01	55-627682	12/21/95	-	-	-	0.19	-	-	-	-	2.75	-	< 0.1	-
NWC-01	55-627682	04/29/96	-	-	-	< 0.05	-	7.9	-	11.7	-	-	< 0.1	-
NWC-01	55-627682	08/14/96	-	7.3	-	-	-	-	-	-	-	-	-	-
NWC-01	55-627682	04/08/97	-	-	-	-	-	-	-	-	1.9	-	-	-

TABLE G.1
Groundwater Quality Summary

Well Name	ADWR 55 Registry No.	Sample Date	pH (SU)	Sulfate (mg/L)	Chloride (mg/L)	Fluoride (mg/L)	Calcium (mg/L)	Magnesium (mg/L)	Potassium (mg/L)	Sodium (mg/L)	Nitrate as N (mg/L)	Nitrate/ Nitrite as N (mg/L)	Nitrite as N (mg/L)	Alkalinity as CaCO3 (mg/L)
NWC-01	55-627682	06/09/97	-	-	-	-	-	-	-	-	2	-	-	-
NWC-01	55-627682	08/14/97	-	-	-	-	-	-	-	18	-	-	-	-
NWC-01	55-627682	09/02/97	-	-	-	2	-	-	-	-	-	-	-	-
NWC-01	55-627682	11/17/99	-	-	-	-	-	-	-	-	2.1	-	-	-
NWC-02	55-562944	06/09/97	-	-	-	-	-	-	-	-	2.7	-	-	-
NWC-02	55-562944	08/14/97	-	-	-	-	-	-	-	19	-	-	-	-
NWC-02	55-562944	09/02/97	-	-	-	< 1.0	-	-	-	-	-	-	-	-
NWC-02	55-562944	11/17/99	-	-	-	-	-	-	-	-	2.7	-	-	-
NWC-02	55-562944	11/21/00	-	-	-	-	-	-	-	-	2.5	-	-	-
NWC-02	55-562944	07/31/01	-	-	-	0.21	-	-	-	-	-	-	-	-
NWC-02	55-562944	10/20/01	-	-	-	-	-	-	-	-	2.7	-	-	-
NWC-02	55-562944	10/08/02	-	-	-	-	-	-	-	-	2.4	-	-	-
NWC-02	55-562944	10/14/03	-	-	-	-	-	-	-	-	2.5	-	-	-
NWC-02	55-562944	01/20/04	-	-	-	0.18	-	-	-	27		-	< 0.1	-
NWC-02	55-562944	10/07/04	-	-	-	-	-	-	-	-	2.3	-		-
NWC-02	55-562944	10/14/05	-	-	-	-	-	-	-	-	2.2	-	< 0.1	-
NWC-02	55-562944	03/08/06	-	-	-	-	-	-	-	-	2.2	-		-
NWC-02	55-562944	04/12/07	-	-	-	< 0.5	-	-	-	40	1.6	-	< 0.01	-
NWC-02	55-562944	10/27/08	7.47	5.1	20.7	0.01	63.6	8.3	1.1	20.2	2.74	2.74	<0.01	176
NWC-02	55-562944	2/12/09	7.58	6.6	-	-	-	-	-	-	-	-	-	-
NWC-02	55-562944	4/23/09	7.39	6.4	-	-	-	-	-	-	-	-	-	-
NWC-02	55-562944	7/21/09	7.62	5	-	-	-	-	-	-	-	-	-	-
NWC-02	55-562944	10/21/09	7.32	6.8	-	-	-	-	-	-	-	-	-	-
NWC-02	55-562944	2/3/10	7.68	8.5	-	-	-	-	-	-	-	-	-	-
NWC-02	55-562944	4/21/10	7.57	7.26	-	-	-	-	-	-	-	-	-	-
NWC-02	55-562944	7/20/10	7.36	6.87	-	-	-	-	-	-	-	-	-	-
NWC-02 CAP	55-627683	05/03/95	-	-	-	-	-	-	-	-	3.84	-	< 0.02	-
NWC-02 CAP	55-627683	12/21/95	-	-	-	0.2	-	-	-	-	-	-	-	-
NWC-02 CAP	55-627683	05/31/96	-	-	-	< 0.5	-	8.4	-	12.4	3.5	-	< 0.1	-
NWC-02 CAP	55-627683	08/14/96	-	7.8	-	-	-	-	-	-	-	-	-	-
NWC-02 CAP	55-627683	04/08/97	-	-	-	-	-	-	-	-	3.4	-	-	-
NWC-03	55-203321	07/30/04	-	-	-	-	-	-	-	-	2.8	-	-	-
NWC-03	55-203321	02/17/05	-	-	-	-	-	-	-	-	2.6	-	-	-
NWC-03	55-203321	05/06/05	-	-	-	-	-	-	-	-	2.7	-	-	-
NWC-03	55-203321	07/20/05	-	-	-	-	-	-	-	-	2.6	-	< 0.1	-
NWC-03	55-203321	10/10/05	-	460	-	-	-	-	-	-	-	-	-	-
NWC-03	55-203321	11/08/05	-	390	-	-	-	-	-	-	-	-	-	-
NWC-03	55-203321	01/17/06	-	-	-	-	-	-	-	-	2.5	-	-	-

TABLE G.1
Groundwater Quality Summary

Well Name	ADWR 55 Registry No.	Sample Date	pH (SU)	Sulfate (mg/L)	Chloride (mg/L)	Fluoride (mg/L)	Calcium (mg/L)	Magnesium (mg/L)	Potassium (mg/L)	Sodium (mg/L)	Nitrate as N (mg/L)	Nitrate/ Nitrite as N (mg/L)	Nitrite as N (mg/L)	Alkalinity as CaCO3 (mg/L)
NWC-03	55-203321	11/29/06	-	360	-	-	-	-	-	-	-	-	-	-
NWC-03	55-203321	04/08/07	-	-	-	-	-	-	-	-	4.1	-	-	-
NWC-03	55-203321	10/07/07	-	-	-	-	-	-	-	-	2.6	-	-	-
NWC-03	55-203321	10/10/07	-	-	-	-	-	-	-	-	4	-	-	-
NWC-03	55-203321	3/4/08	-	560	30	-	-	-	-	-	4.64	-	<0.1	-
NWC-03	55-203321	6/9/08	-	524	-	-	-	-	-	-	4.75	-	<0.1	-
NWC-03	55-203321	10/27/08	7.07	489	30	<0.01	222	34.1	3.5	47.2	4.41	4.41	<0.01	181
NWC-03	55-203321	2/12/09	7.06	412	-	-	-	-	-	-	-	-	-	-
NWC-03	55-203321	4/23/09	6.98	466	-	-	-	-	-	-	-	-	-	-
NWC-03	55-203321	4/23/09	6.98	460	-	-	-	-	-	-	-	-	-	-
NWC-03	55-203321	7/21/09	7.21	458	-	-	-	-	-	-	-	-	-	-
NWC-03	55-203321	10/21/09	6.94	444	-	-	-	-	-	-	-	-	-	-
NWC-03	55-203321	2/3/10	7.24	444	-	-	-	-	-	-	-	-	-	-
NWC-03	55-203321	4/21/10	7.22	433	-	-	-	-	-	-	-	-	-	-
NWC-03	55-203321	7/20/10	7.04	477	-	-	-	-	-	-	-	-	-	-
NWC-03 CAP	55-627684	1/8/1986	-	71	-	-	-	-	-	-	-	-	-	-
NWC-03 CAP	55-627684	05/03/95	-	-	-	-	-	-	-	-	4.92	-	< 0.02	-
NWC-03 CAP	55-627684	11/02/95	-	219	48.5	0.34	91.82	37.86	-	42.6	5.6	-	-	185
NWC-03 CAP	55-627684	12/21/95	-	-	-	0.24	-	-	-	-	6.88	-	< 0.1	-
NWC-03 CAP	55-627684	05/03/96	-	-	-	< 0.5	-	13	-	19.8	5.2	-	< 0.1	-
NWC-03 CAP	55-627684	05/31/96	-	-	-	< 0.5	-	39.1	-	29.1	6.7	-	< 0.1	-
NWC-03 CAP	55-627684	08/07/96	7.45	109	23.3	<1.0	109	13.4	<5	21.8	5.2	-	-	-
NWC-03 CAP	55-627684	08/07/96	7.45	129	21.7	0.27	116	14.6	3.2	27.5	5.19	5.19	< 0.10	153
NWC-03 CAP	55-627684	08/14/96	-	-	-	-	-	-	-	-	5.6	-	-	-
NWC-03 CAP	55-627684	10/03/96	-	-	-	-	-	-	-	-	5.6	-	-	-
NWC-03 CAP	55-627684	02/27/97	-	-	-	-	-	-	-	-	5.4	-	-	-
NWC-03 CAP	55-627684	03/11/97	-	-	-	-	-	-	-	-	4.9	-	-	-
NWC-03 CAP	55-627684	04/08/97	-	-	-	-	-	-	-	-	5.3	-	-	-
NWC-03 CAP	55-627684	06/09/97	-	-	-	-	-	-	-	-	5.1	-	-	-
NWC-03 CAP	55-627684	08/04/97	-	-	-	-	-	-	-	-	5.1	-	-	-
NWC-03 CAP	55-627684	08/18/97	-	-	-	-	-	-	-	-	5.2	-	-	-
NWC-03 CAP	55-627684	08/18/97	-	-	-	-	-	-	-	-	6.6	-	-	-
NWC-03 CAP	55-627684	10/12/97	-	-	-	-	-	-	-	-	4.4	-	-	-
NWC-03 CAP	55-627684	10/20/97	-	-	-	-	-	-	-	-	5.1	-	-	-
NWC-03 CAP	55-627684	10/30/97	-	-	-	0.28	-	-	-	-	-	-	-	-
NWC-03 CAP	55-627684	11/05/97	7.05	148	-	0.3	100	14	<5	30.0	5.1	5.10	< 0.1	150
NWC-03 CAP	55-627684	01/20/99	-	-	-	-	-	-	-	-	5.2	-	-	-
NWC-03 CAP	55-627684	04/13/99	-	-	-	-	-	-	-	-	4.8	-	-	-

TABLE G.1
Groundwater Quality Summary

Well Name	ADWR 55 Registry No.	Sample Date	pH (SU)	Sulfate (mg/L)	Chloride (mg/L)	Fluoride (mg/L)	Calcium (mg/L)	Magnesium (mg/L)	Potassium (mg/L)	Sodium (mg/L)	Nitrate as N (mg/L)	Nitrate/ Nitrite as N (mg/L)	Nitrite as N (mg/L)	Alkalinity as CaCO3 (mg/L)
NWC-03 CAP	55-627684	09/23/99	-	-	-	-	-	-	-	-	4.8	-	-	-
NWC-03 CAP	55-627684	11/17/99	-	-	-	-	-	-	-	-	4.9	-	-	-
NWC-03 CAP	55-627684	03/22/00	-	-	-	-	-	-	-	-	4.4	-	-	-
NWC-03 CAP	55-627684	05/31/00	-	-	-	-	-	-	-	-	4.3	-	-	-
NWC-03 CAP	55-627684	09/26/00	-	-	-	-	-	-	-	-	4.2	-	-	-
NWC-03 CAP	55-627684	11/21/00	-	-	-	-	-	-	-	-	4.3	-	-	-
NWC-03 CAP	55-627684	03/21/01	-	-	-	-	-	-	-	-	7.2	-	-	-
NWC-03 CAP	55-627684	03/28/01	-	-	-	-	-	-	-	-	4.5	-	-	-
NWC-03 CAP	55-627684	05/09/01	-	-	-	-	-	-	-	-	4.6	-	-	-
NWC-03 CAP	55-627684	07/31/01	-	-	-	0.35	-	-	-	-	-	-	-	-
NWC-03 CAP	55-627684	08/22/01	-	-	-	-	-	-	-	-	4.4	-	-	-
NWC-03 CAP	55-627684	10/20/01	-	-	-	-	-	-	-	-	4.6	-	-	-
NWC-03 CAP	55-627684	05/01/02	-	-	-	-	-	-	-	-	6	-	-	-
NWC-03 CAP	55-627684	06/06/02	-	-	-	-	-	-	-	-	6.3	-	-	-
NWC-03 CAP	55-627684	06/08/02	-	-	-	-	-	-	-	-	4.3	-	-	-
NWC-03 CAP	55-627684	07/16/02	-	-	-	-	-	-	-	-	4.1	-	-	-
NWC-03 CAP	55-627684	10/25/02	-	-	-	-	-	-	-	-	3.9	-	-	-
NWC-03 CAP	55-627684	12/03/02	7.7	215	19	0.2	113	16	3	30	-	3.8	-	158
NWC-03 CAP	55-627684	02/13/03	-	-	-	-	-	-	-	-	4.4	-	-	-
NWC-03 CAP	55-627684	04/08/03	-	-	-	-	-	-	-	-	4.4	-	-	-
NWC-03 CAP	55-627684	08/05/03	-	-	-	-	-	-	-	-	4.5	-	-	-
NWC-03 CAP	55-627684	10/14/03	-	-	-	-	-	-	-	-	4.4	-	-	-
NWC-03 CAP	55-627684	02/04/04	-	-	-	-	-	-	-	-	4.2	-	-	-
NWC-03 CAP	55-627684	04/06/04	-	-	-	-	-	-	-	-	7.6	-	-	-
NWC-03 CAP	55-627684	04/27/04	-	-	-	0.18	-	-	-	28	-	-	< 0.1	-
NWC-04	55-551849	07/30/04	-	-	-	-	-	-	-	-	8.3	-	-	-
NWC-04	55-551849	10/07/04	-	-	-	-	-	-	-	-	6.6	-	-	-
NWC-04	55-551849	02/17/05	-	-	-	-	-	-	-	-	7.6	-	-	-
NWC-04	55-551849	05/06/05	-	-	-	-	-	-	-	-	6.3	-	-	-
NWC-04	55-551849	07/20/05	-	-	-	-	-	-	-	-	6	-	< 0.1	-
NWC-04	55-551849	10/10/05	-	220	-	-	-	-	-	-	5.7	-	< 0.1	-
NWC-04	55-551849	11/08/05	-	200	-	-	-	-	-	-	5.9	-	-	-
NWC-04	55-551849	01/17/06	-	-	-	-	-	-	-	-	6	-	-	-
NWC-04	55-551849	04/12/06	-	-	-	-	-	-	-	-	5.9	-	-	-
NWC-04	55-551849	07/06/06	-	-	-	-	-	-	-	-	6	-	< 0.1	-
NWC-04	55-551849	10/09/06	-	-	-	-	-	-	-	-	6.3	-	-	-
NWC-04	55-551849	11/30/06	-	210	-	-	-	-	-	-	-	-	-	-
NWC-04	55-551849	01/03/07	-	-	-	-	-	-	-	-	5.7	-	-	-

TABLE G.1
Groundwater Quality Summary

Well Name	ADWR 55 Registry No.	Sample Date	pH (SU)	Sulfate (mg/L)	Chloride (mg/L)	Fluoride (mg/L)	Calcium (mg/L)	Magnesium (mg/L)	Potassium (mg/L)	Sodium (mg/L)	Nitrate as N (mg/L)	Nitrate/ Nitrite as N (mg/L)	Nitrite as N (mg/L)	Alkalinity as CaCO3 (mg/L)
NWC-04	55-551849	04/14/07	-	-	-	< 0.5	-	-	-	40	6.3	-	0.045	-
NWC-04	55-551849	05/08/07	-	-	-	-	-	-	-	-	5.7	-	-	-
NWC-04	55-551849	07/16/07	-	-	-	-	-	-	-	-	5.8	-	-	-
NWC-04	55-551849	10/01/07	-	-	-	-	-	-	-	-	5.6	-	-	-
NWC-04	55-551849	3/4/08	-	240	41	-	-	-	-	-	-	-	<0.1	-
NWC-04	55-551849	6/9/08	-	231	41.9	-	-	-	-	-	6.25	-	<0.1	-
NWC-04	55-551849	10/27/08	7.32	162	41.4	0.1	91.5	36.7	6.2	41.5	6.54	6.54	<0.01	182
NWC-04	55-551849	1/22/09	7.23	184	-	-	-	-	-	-	-	-	-	-
NWC-04	55-551849	2/12/09	7.20	181	-	-	-	-	-	-	-	-	-	-
NWC-04	55-551849	2/12/09	7.20	198	-	-	-	-	-	-	-	-	-	-
NWC-04	55-551849	3/11/09	7.15	197	-	-	-	-	-	-	-	-	-	-
NWC-04	55-551849	4/23/09	7.21	188	-	-	-	-	-	-	-	-	-	-
NWC-04	55-551849	5/28/09	7.01	210	-	-	-	-	-	-	-	-	-	-
NWC-04	55-551849	6/24/09	6.93	169	-	-	-	-	-	-	-	-	-	-
NWC-04	55-551849	7/21/09	7.48	193	-	-	-	-	-	-	-	-	-	-
NWC-04	55-551849	8/19/09	7.12	183	-	-	-	-	-	-	-	-	-	-
NWC-04	55-551849	9/23/09	7.16	202	-	-	-	-	-	-	-	-	-	-
NWC-04	55-551849	10/21/09	7.18	191	-	-	-	-	-	-	-	-	-	-
NWC-04	55-551849	11/18/09	7.24	191	-	-	-	-	-	-	-	-	-	-
NWC-04	55-551849	12/16/09	7.28	193	-	-	-	-	-	-	-	-	-	-
NWC-04	55-551849	2/3/10	7.49	167	-	-	-	-	-	-	-	-	-	-
NWC-04	55-551849	3/8/10	7.33	182	-	-	-	-	-	-	-	-	-	-
NWC-04	55-551849	4/21/10	7.34	218	-	-	-	-	-	-	-	-	-	-
NWC-04	55-551849	5/18/10	7.68	210	-	-	-	-	-	-	-	-	-	-
NWC-04	55-551849	6/15/10	7.31	212	-	-	-	-	-	-	-	-	-	-
NWC-04	55-551849	7/20/10	7.28	188	-	-	-	-	-	-	-	-	-	-
NWC-04	55-551849	8/25/10	7.55	196										
NWC-04 CAP	55-627685	08/07/96	7.41	248	45.4	<1.0	118	40	7	30.2	6.10	-	-	192
NWC-04 CAP	55-627685	08/07/96	7.40	263	40.9	0.34	123	43.3	6.89	38.1	6.20	6.20	< 0.10	184
NWC-04 CAP	55-627685	11/06/97	6.90	314	-	0.30	130	50.0	10.00	38.0	6.30	6.30	< 0.10	180
NWC-04 CAP	55-627685	08/04/00	-	280	-	-	-	-	-	-	-	-	-	-
NWC-04 CAP	55-627685	12/03/02	7.60	255	60	0.3	109	44	8	40	-	-	-	187
NWC-05	55-627696	05/03/95	-	-	-	-	-	-	-	-	1	-	-	-
NWC-05	55-627696	12/21/95	-	-	-	0.25	-	-	-	-	20.46	-	-	-
NWC-05	55-627696	05/03/96	-	-	-	< 0.5	-	30	-	22.2	9.8	-	-	-
NWC-05	55-627696	05/30/96	-	-	-	-	-	-	-	-	26.7	-	-	-
NWC-05	55-627696	08/07/96	7.38	78.9	180	0.33	158	33	4.56	25.8	26.5	-	< 0.1	126
NWC-06	55-575700	12/02/99	-	8.1	-	0.23	120	-	-	29	-	-	-	160

TABLE G.1
Groundwater Quality Summary

Well Name	ADWR 55 Registry No.	Sample Date	pH (SU)	Sulfate (mg/L)	Chloride (mg/L)	Fluoride (mg/L)	Calcium (mg/L)	Magnesium (mg/L)	Potassium (mg/L)	Sodium (mg/L)	Nitrate as N (mg/L)	Nitrate/ Nitrite as N (mg/L)	Nitrite as N (mg/L)	Alkalinity as CaCO3 (mg/L)
NWC-06	55-575700	11/21/00	-	-	-	-	-	-	-	-	1.7	-	-	-
NWC-06	55-575700	07/31/01	-	-	-	0.2	-	-	-	-	-	-	-	-
NWC-06	55-575700	10/20/01	-	-	-	-	-	-	-	-	2.2	-	-	-
NWC-06	55-575700	10/08/02	-	-	-	-	-	-	-	-	1.9	-	-	-
NWC-06	55-575700	10/14/03	-	-	-	-	-	-	-	-	1.9	-	-	-
NWC-06	55-575700	01/20/04	-	-	-	0.21	-	-	-	40	-	-	-	-
NWC-06	55-575700	10/07/04	-	-	-	-	-	-	-	-	1.9	-	-	-
NWC-06	55-575700	10/14/05	-	-	-	-	-	-	-	-	1.8	-	< 0.1	-
NWC-06	55-575700	11/08/05	-	-	-	-	-	-	-	-	1.8	-	-	-
NWC-06	55-575700	03/08/06	-	-	-	-	-	-	-	-	1.7	-	-	-
NWC-06	55-575700	04/14/07	-	-	-	< 0.5	-	-	-	40	3.6	-	< 0.1	-
NWC-06	55-575700	3/4/08	-	7.9	13	-	-	-	-	-	1.71	-	<0.1	-
NWC-06	55-575700	6/9/08	-	7.2	12.9	-	-	-	-	-	1.78	-	<0.1	-
NWC-06	55-575700	10/27/08	7.35	6.4	13.4	0.2	54.5	7.4	1.4	26.4	1.86	1.86	<0.01	173
NWC-06	55-575700	2/12/09	7.54	8	-	-	-	-	-	-	-	-	-	-
NWC-06	55-575700	4/23/09	7.30	7.3	-	-	-	-	-	-	-	-	-	-
NWC-06	55-575700	7/21/09	7.63	6.4	-	-	-	-	-	-	-	-	-	-
NWC-06	55-575700	10/21/09	7.26	8	-	-	-	-	-	-	-	-	-	-
NWC-06	55-575700	2/3/10	7.61	7.5	-	-	-	-	-	-	-	-	-	-
NWC-06	55-575700	2/3/10	7.61	7.4	-	-	-	-	-	-	-	-	-	-
NWC-06	55-575700	4/21/10	7.54	8.49	-	-	-	-	-	-	-	-	-	-
NWC-06	55-575700	7/20/10	7.33	8.59	-	-	-	-	-	-	-	-	-	-
OSBORN	55-643436	08/18/05	7.2	25.7	24	-	76	15	5.1	25	-	-	-	238
OSBORN	55-643436	08/18/05	7.2	27.7	24	-	75	15	5.09	25	-	-	-	238
OSBORN	55-643436	2/25/08	7.35	16.4	18.2	0.3	84.4	15.4	4.3	25.2	3.76	3.76	<0.01	275
OSBORN	55-643436	5/13/08	7.22	17.2	-	-	-	-	-	-	-	-	-	-
OSBORN	55-643436	7/22/08	7.24	17.7	19.7	0.4	80.3	15	4.2	24.7	4.4	4.4	<0.01	281
OSBORN	55-643436	7/22/08	7.24	17.5	19.6	0.3	80.9	15.1	4.2	25	4.7	4.7	<0.01	281
OSBORN	55-643436	10/16/08	7.39	15.9	-	-	-	-	-	-	-	-	-	-
OSBORN	55-643436	1/20/09	7.33	16	-	-	-	-	-	-	-	-	-	-
OSBORN	55-643436	4/7/09	7.25	17	-	-	-	-	-	-	-	-	-	-
OSBORN	55-643436	8/18/09	7.16	17.4	-	-	-	-	-	-	-	-	-	-
OSBORN	55-643436	10/5/09	7.14	17.9	-	-	-	-	-	-	-	-	-	-
OSBORN	55-643436	1/21/10	7.47	15.6	-	-	-	-	-	-	-	-	-	-
OSBORN	55-643436	4/19/10	7.60	19.3	-	-	-	-	-	-	-	-	-	-
OSBORN	55-643436	7/12/10	7.69	18.4	-	-	-	-	-	-	-	-	-	-
PALMER	55-578819	2/14/08	7.91	15.9	11.3	0.4	31.9	27.1	5.4	50.1	2.13	2.13	<0.01	251
PALMER	55-578819	5/13/08	7.92	16.6	-	-	-	-	-	-	-	-	-	-

TABLE G.1
Groundwater Quality Summary

Well Name	ADWR 55 Registry No.	Sample Date	pH (SU)	Sulfate (mg/L)	Chloride (mg/L)	Fluoride (mg/L)	Calcium (mg/L)	Magnesium (mg/L)	Potassium (mg/L)	Sodium (mg/L)	Nitrate as N (mg/L)	Nitrate/ Nitrite as N (mg/L)	Nitrite as N (mg/L)	Alkalinity as CaCO3 (mg/L)
PALMER	55-578819	7/22/08	7.64	16.2	11.3	0.4	30	25.4	5.1	47.9	2.34	2.34	<0.01	265
PALMER	55-578819	10/16/08	7.61	15.9	-	-	-	-	-	-	-	-	-	-
PALMER	55-578819	1/20/09	7.33	14.3	-	-	-	-	-	-	-	-	-	-
PALMER	55-578819	4/8/09	7.65	15.4	-	-	-	-	-	-	-	-	-	-
PALMER	55-578819	7/8/09	7.47	14.3	-	-	-	-	-	-	-	-	-	-
PALMER	55-578819	10/5/09	7.81	16.2	-	-	-	-	-	-	-	-	-	-
PALMER	55-578819	1/20/10	7.72	13.8	-	-	-	-	-	-	-	-	-	-
PALMER	55-578819	4/22/10	7.97	16.7	-	-	-	-	-	-	-	-	-	-
PALMER	55-578819	7/12/10	7.62	15.7	-	-	-	-	-	-	-	-	-	-
PANAGAKOS	35-076413	12/09/85	7.2	710	30	0.3	230	77	19	0.6	-	-	-	-
PANAGAKOS	35-076413	01/23/97	7.52	130	65.8	<0.6	132	40	16	22.2	5	-	-	-
PANAGAKOS	35-76413	4/21/08	6.80	410	-	-	-	-	-	-	-	-	-	-
PANAGAKOS	35-76413	7/21/08	6.95	444	-	-	-	-	-	-	-	-	-	-
PANAGAKOS	35-76413	10/13/08	6.86	480	-	-	-	-	-	-	-	-	-	-
PANAGAKOS	35-76413	10/13/08	6.86	500	-	-	-	-	-	-	-	-	-	-
PANAGAKOS	35-76413	1/22/09	6.92	397	-	-	-	-	-	-	-	-	-	-
PANAGAKOS	35-76413	4/9/09	6.81	431	-	-	-	-	-	-	-	-	-	-
PANAGAKOS	35-76413	4/9/09	6.81	426	-	-	-	-	-	-	-	-	-	-
PANAGAKOS	35-76413	7/9/09	6.89	490	-	-	-	-	-	-	-	-	-	-
PANAGAKOS	35-76413	10/6/09	6.83	472	-	-	-	-	-	-	-	-	-	-
PANAGAKOS	35-76413	1/21/10	7.06	318	-	-	-	-	-	-	-	-	-	-
PANAGAKOS	35-76413	4/20/10	7.25	608	-	-	-	-	-	-	-	-	-	-
PANAGAKOS	35-76413	7/20/10	6.90	706	-	-	-	-	-	-	-	-	-	-
PARRA	55-576415	08/23/05	6.8	427	38	-	185	51	5.4	33	-	-	-	220
PARRA	55-576415	08/23/05	6.8	444	40	-	185	51	5.28	33	-	-	-	220
PARRA	55-576415	2/11/08	7.08	360	33.4	0.1	178	50.4	4.4	31.6	4.17	<0.04	<0.01	177
PARRA	55-576415	5/15/08	7.10	405	-	-	-	-	-	-	-	-	-	-
PARRA	55-576415	7/31/08	7.00	423	33.5	<0.1	181	49.8	4.5	32.4	4.23	4.23	<0.01	213
PARRA	55-576415	7/31/08	7.00	404	33.5	<0.1	177	48.5	4.3	30.9	4.33	4.33	<0.01	212
PARRA	55-576415	10/20/08	7.07	387	-	-	-	-	-	-	-	-	-	-
PARRA	55-576415	2/13/09	7.24	405	-	-	-	-	-	-	-	-	-	-
PARRA	55-576415	4/20/09	7.10	372	-	-	-	-	-	-	-	-	-	-
PARRA	55-576415	7/20/09	7.17	375	-	-	-	-	-	-	-	-	-	-
PARRA	55-576415	10/20/09	6.80	388	-	-	-	-	-	-	-	-	-	-
PARRA	55-576415	2/1/10	7.07	353	-	-	-	-	-	-	-	-	-	-
PARRA	55-576415	4/22/10	6.91	417	-	-	-	-	-	-	-	-	-	-
PARRA	55-576415	7/14/10	7.13	403	-	-	-	-	-	-	-	-	-	-
PARRA	55-576415	7/14/10	7.13	391	-	-	-	-	-	-	-	-	-	-

TABLE G.1
Groundwater Quality Summary

Well Name	ADWR 55 Registry No.	Sample Date	pH (SU)	Sulfate (mg/L)	Chloride (mg/L)	Fluoride (mg/L)	Calcium (mg/L)	Magnesium (mg/L)	Potassium (mg/L)	Sodium (mg/L)	Nitrate as N (mg/L)	Nitrate/ Nitrite as N (mg/L)	Nitrite as N (mg/L)	Alkalinity as CaCO3 (mg/L)
PIONKE	55-613395	08/23/05	7.5	333	15	-	166	25	4.34	30	-	-	-	166
PIONKE	55-613395	2/6/08	7.53	394	-	-	-	-	-	-	-	-	-	-
PIONKE	55-613395	5/7/08	7.08	391	-	-	-	-	-	-	-	-	-	-
PIONKE	55-613395	7/17/08	6.99	420	-	-	-	-	-	-	-	-	-	-
PIONKE	55-613395	10/27/08	7.03	460	-	-	-	-	-	-	-	-	-	-
PIONKE	55-613395	1/29/09	7.13	385	-	-	-	-	-	-	-	-	-	-
PIONKE	55-613395	4/14/09	7.58	411	-	-	-	-	-	-	-	-	-	-
PIONKE	55-613395	7/13/09	7.35	472	-	-	-	-	-	-	-	-	-	-
PIONKE	55-613395	10/7/09	7.43	403	-	-	-	-	-	-	-	-	-	-
PIONKE	55-613395	3/8/10	7.72	406	-	-	-	-	-	-	-	-	-	-
PIONKE	55-613395	4/26/10	7.22	438	-	-	-	-	-	-	-	-	-	-
PIONKE	55-613395	7/15/10	7.32	474	-	-	-	-	-	-	-	-	-	-
POOL	55-509518	2/20/08	7.95	134	-	-	-	-	-	-	-	-	-	-
POOL	55-509518	5/19/08	7.40	122	-	-	-	-	-	-	-	-	-	-
POOL	55-509518	7/31/08	7.47	117	-	-	-	-	-	-	-	-	-	-
POOL	55-509518	10/21/08	7.51	120	-	-	-	-	-	-	-	-	-	-
POOL	55-509518	2/13/09	7.62	141	-	-	-	-	-	-	-	-	-	-
POOL	55-509518	4/21/09	7.73	124	-	-	-	-	-	-	-	-	-	-
POOL	55-509518	7/20/09	7.76	122	-	-	-	-	-	-	-	-	-	-
POOL	55-509518	10/20/09	7.22	122	-	-	-	-	-	-	-	-	-	-
POOL	55-509518	2/24/10	7.56	110	-	-	-	-	-	-	-	-	-	-
POOL	55-509518	4/22/10	7.75	130	-	-	-	-	-	-	-	-	-	-
POOL	55-509518	7/14/10	7.38	117	-	-	-	-	-	-	-	-	-	-
POWER	55-624535	2/12/08	7.11	15.5	6.1	0.1	95	7.6	3.8	7.4	7	7	<0.01	242
POWER	55-624535	7/22/08	7.10	20.2	37.8	<0.1	124	11	3.8	13.6	24.1	24.1	<0.01	251
RAMIREZ	55-216425	2/4/08	7.47	7.6	-	-	-	-	-	-	-	-	-	-
RAMIREZ	55-216425	5/6/08	7.19	8.3	-	-	-	-	-	-	-	-	-	-
RAMIREZ	55-216425	7/17/08	7.32	8.8	-	-	-	-	-	-	-	-	-	-
RAMIREZ	55-216425	10/27/08	7.41	7.3	-	-	-	-	-	-	-	-	-	-
RAMIREZ	55-216425	1/29/09	7.24	8.3	-	-	-	-	-	-	-	-	-	-
RAMIREZ	55-216425	4/16/09	7.49	7.6	-	-	-	-	-	-	-	-	-	-
RAMIREZ	55-216425	7/10/09	7.52	6.4	-	-	-	-	-	-	-	-	-	-
RAMIREZ	55-216425	10/6/09	7.30	8.4	-	-	-	-	-	-	-	-	-	-
RAMIREZ	55-216425	1/25/10	7.48	7.8	-	-	-	-	-	-	-	-	-	-
RAMIREZ	55-216425	4/21/10	7.45	9.04	-	-	-	-	-	-	-	-	-	-
RAMIREZ	55-216425	7/21/10	7.38	8.98	-	-	-	-	-	-	-	-	-	-
RAY	55-803772	2/15/08	7.30	159	-	-	-	-	-	-	-	-	-	-
RAY	55-803772	4/21/08	6.92	125	-	-	-	-	-	-	-	-	-	-

TABLE G.1
Groundwater Quality Summary

Well Name	ADWR 55 Registry No.	Sample Date	pH (SU)	Sulfate (mg/L)	Chloride (mg/L)	Fluoride (mg/L)	Calcium (mg/L)	Magnesium (mg/L)	Potassium (mg/L)	Sodium (mg/L)	Nitrate as N (mg/L)	Nitrate/ Nitrite as N (mg/L)	Nitrite as N (mg/L)	Alkalinity as CaCO3 (mg/L)
RAY	55-803772	5/13/08	7.05	123	-	-	-	-	-	-	-	-	-	-
RAY	55-803772	6/23/08	6.87	130	-	-	-	-	-	-	-	-	-	-
RAY	55-803772	7/29/08	6.98	120	-	-	-	-	-	-	-	-	-	-
RAY	55-803772	8/28/08	M	129	-	-	-	-	-	-	-	-	-	-
RAY	55-803772	9/23/08	6.90	125	-	-	-	-	-	-	-	-	-	-
RAY	55-803772	10/22/08	6.96	145	-	-	-	-	-	-	-	-	-	-
RAY	55-803772	1/20/09	6.92	88	-	-	-	-	-	-	-	-	-	-
RAY	55-803772	4/8/09	6.85	178	-	-	-	-	-	-	-	-	-	-
RAY	55-803772	7/9/09	6.93	126	-	-	-	-	-	-	-	-	-	-
RAY	55-803772	10/7/09	6.98	127	-	-	-	-	-	-	-	-	-	-
RAY	55-803772	1/26/10	6.82	125	-	-	-	-	-	-	-	-	-	-
RAY	55-803772	4/20/10	7.14	134	-	-	-	-	-	-	-	-	-	-
RAY	55-803772	7/14/10	7.11	137	-	-	-	-	-	-	-	-	-	-
ROGERS 596	55-573596	08/17/05	7.2	299	18	-	141	19	4.87	35	-	-	-	141
ROGERS 596	55-573596	10/19/09	6.89	590	-	-	-	-	-	-	-	-	-	-
ROGERS 596	55-573596	11/5/09	6.79	540	-	-	-	-	-	-	-	-	-	-
ROGERS 596	55-573596	2/25/10	6.99	520	-	-	-	-	-	-	-	-	-	-
ROGERS 596	55-573596	4/22/10	7.21	710	-	-	-	-	-	-	-	-	-	-
ROGERS 596	55-573596	7/16/10	7.46	169	-	-	-	-	-	-	-	-	-	-
ROGERS 801	55-641801	08/17/05	7.2	12.7	70	-	82	11	3	23	-	-	-	138
ROGERS 803	55-641803	08/17/05	7.4	98.9	16	-	79	10	3.44	24	-	-	-	148
ROGERS 803	55-641803	2/7/08	7.45	138	13.2	0.2	94	11.7	3	26.6	4.69	4.71	0.02	148
ROGERS 803	55-641803	4/21/08	7.32	128	-	-	-	-	-	-	-	-	-	-
ROGERS 803	55-641803	5/8/08	7.14	141	-	-	-	-	-	-	-	-	-	-
ROGERS 803	55-641803	6/23/08	7.06	129	-	-	-	-	-	-	-	-	-	-
ROGERS 803	55-641803	7/29/08	6.78	134	13.1	0.2	92.5	12.6	3.3	28.7	4.3	4.3	<0.01	149
ROGERS 803	55-641803	8/28/08	7.18	128	-	-	-	-	-	-	-	-	-	-
ROGERS 803	55-641803	9/23/08	7.24	133	-	-	-	-	-	-	-	-	-	-
ROGERS 803	55-641803	10/22/08	7.36	144	-	-	-	-	-	-	-	-	-	-
ROGERS 803	55-641803	2/10/09	7.42	141	-	-	-	-	-	-	-	-	-	-
ROGERS 803	55-641803	4/29/09	7.52	211	-	-	-	-	-	-	-	-	-	-
ROGERS 803	55-641803	8/3/09	7.39	150	-	-	-	-	-	-	-	-	-	-
ROGERS E	55-216018	2/4/08	7.40	4.6	-	-	-	-	-	-	-	-	-	-
ROGERS E	55-216018	5/7/08	7.18	5.9	-	-	-	-	-	-	-	-	-	-
ROGERS E	55-216018	7/17/08	7.28	7.1	-	-	-	-	-	-	-	-	-	-
ROGERS E	55-216018	10/27/08	7.38	15.7	-	-	-	-	-	-	-	-	-	-
ROGERS E	55-216018	2/10/09	7.51	5.4	-	-	-	-	-	-	-	-	-	-
ROGERS E	55-216018	4/16/09	7.48	4.9	-	-	-	-	-	-	-	-	-	-

TABLE G.1
Groundwater Quality Summary

Well Name	ADWR 55 Registry No.	Sample Date	pH (SU)	Sulfate (mg/L)	Chloride (mg/L)	Fluoride (mg/L)	Calcium (mg/L)	Magnesium (mg/L)	Potassium (mg/L)	Sodium (mg/L)	Nitrate as N (mg/L)	Nitrate/ Nitrite as N (mg/L)	Nitrite as N (mg/L)	Alkalinity as CaCO3 (mg/L)
ROGERS E	55-216018	7/13/09	7.34	3.8	-	-	-	-	-	-	-	-	-	-
ROGERS E	55-216018	10/6/09	7.31	5.8	-	-	-	-	-	-	-	-	-	-
ROGERS E	55-216018	1/25/10	7.52	5.1	-	-	-	-	-	-	-	-	-	-
ROGERS E	55-216018	4/21/10	7.44	6.04	-	-	-	-	-	-	-	-	-	-
ROGERS E	55-216018	7/21/10	7.37	6.47	-	-	-	-	-	-	-	-	-	-
RUIZ	55-531770	08/23/05	6.9	310	33	-	162	38	3.07	24	-	-	-	193
RUIZ	55-531770	2/5/08	7.73	263	-	-	-	-	-	-	-	-	-	-
RUIZ	55-531770	5/15/08	7.23	265	-	-	-	-	-	-	-	-	-	-
RUIZ	55-531770	7/30/08	6.99	243	-	-	-	-	-	-	-	-	-	-
RUIZ	55-531770	10/20/08	7.04	238	-	-	-	-	-	-	-	-	-	-
RUIZ	55-531770	2/12/09	6.94	254	-	-	-	-	-	-	-	-	-	-
RUIZ	55-531770	4/21/09	7.18	227	-	-	-	-	-	-	-	-	-	-
RUIZ	55-531770	8/3/09	7.05	221	-	-	-	-	-	-	-	-	-	-
RUIZ	55-531770	10/28/09	7.09	227	-	-	-	-	-	-	-	-	-	-
RUIZ	55-531770	2/1/10	7.08	236	-	-	-	-	-	-	-	-	-	-
RUIZ	55-531770	4/26/10	7.01	240	-	-	-	-	-	-	-	-	-	-
RUIZ	55-531770	7/20/10	7.08	240	-	-	-	-	-	-	-	-	-	-
SCHWARTZ	55-210865	2/8/08	7.52	158	-	-	-	-	-	-	-	-	-	-
SCHWARTZ	55-210865	4/21/08	7.23	122	-	-	-	-	-	-	-	-	-	-
SCHWARTZ	55-210865	5/19/08	7.38	130	-	-	-	-	-	-	-	-	-	-
SCHWARTZ	55-210865	6/23/08	7.02	129	-	-	-	-	-	-	-	-	-	-
SCHWARTZ	55-210865	7/29/08	7.25	245	-	-	-	-	-	-	-	-	-	-
SCHWARTZ	55-210865	8/28/08	M	131	-	-	-	-	-	-	-	-	-	-
SCHWARTZ	55-210865	9/23/08	7.27	124	-	-	-	-	-	-	-	-	-	-
SCHWARTZ	55-210865	10/22/08	7.31	135	-	-	-	-	-	-	-	-	-	-
SCHWARTZ	55-210865	11/19/08	7.38	140	-	-	-	-	-	-	-	-	-	-
SCHWARTZ	55-210865	12/17/08	6.78	144	-	-	-	-	-	-	-	-	-	-
SCHWARTZ	55-210865	1/29/09	7.08	124	-	-	-	-	-	-	-	-	-	-
SCHWARTZ	55-210865	2/23/09	7.33	123	-	-	-	-	-	-	-	-	-	-
SCHWARTZ	55-210865	4/17/09	7.46	120	-	-	-	-	-	-	-	-	-	-
SCHWARTZ	55-210865	7/10/09	7.52	116	-	-	-	-	-	-	-	-	-	-
SCHWARTZ	55-210865	7/10/09	7.52	117	-	-	-	-	-	-	-	-	-	-
SCHWARTZ	55-210865	10/6/09	7.27	120	-	-	-	-	-	-	-	-	-	-
SCHWARTZ	55-210865	1/22/10	7.79	133	-	-	-	-	-	-	-	-	-	-
SCHWARTZ	55-210865	4/21/10	7.50	129	-	-	-	-	-	-	-	-	-	-
SCHWARTZ	55-210865	7/21/10	7.43	134	-	-	-	-	-	-	-	-	-	-
SRC	55-211345	4/23/08	7.57	19	10	0.2	25.8	16.3	2.1	48.2	3.61	3.61	<0.01	174
SRC	55-211345	8/5/08	7.40	15.4	10.4	0.2	26.8	17.8	2	44.6	3.74	3.74	<0.01	173

TABLE G.1
Groundwater Quality Summary

Well Name	ADWR 55 Registry No.	Sample Date	pH (SU)	Sulfate (mg/L)	Chloride (mg/L)	Fluoride (mg/L)	Calcium (mg/L)	Magnesium (mg/L)	Potassium (mg/L)	Sodium (mg/L)	Nitrate as N (mg/L)	Nitrate/ Nitrite as N (mg/L)	Nitrite as N (mg/L)	Alkalinity as CaCO3 (mg/L)
STEPHENS	55-808560	08/18/05	7.3	25.4	105	-	91	37	5.36	36	-	-	-	225
SUNNYSIDE	55-588270	08/17/05	7.1	712	24	-	289	39	6.33	51	-	-	-	186
SWAN	NR	2/13/08	7.28	24.1	-	-	-	-	-	-	-	-	-	-
SWAN	NR	5/14/08	7.24	23.7	-	-	-	-	-	-	-	-	-	-
SWAN	NR	7/24/08	7.35	18	-	-	-	-	-	-	-	-	-	-
SWAN	NR	10/16/08	7.32	19	-	-	-	-	-	-	-	-	-	-
SWAN	NR	1/20/09	7.05	19.8	-	-	-	-	-	-	-	-	-	-
SWAN	NR	4/7/09	7.21	19.9	-	-	-	-	-	-	-	-	-	-
SWAN	NR	7/8/09	7.18	18.5	-	-	-	-	-	-	-	-	-	-
SWAN	NR	10/5/09	7.18	19.7	-	-	-	-	-	-	-	-	-	-
SWAN	NR	1/21/10	7.49	18.4	-	-	-	-	-	-	-	-	-	-
SWAN	NR	4/21/10	7.42	20.9	-	-	-	-	-	-	-	-	-	-
SWAN	NR	7/19/10	7.13	22.2	-	-	-	-	-	-	-	-	-	-
TM-01	55-522569	02/01/89	-	1650	-	-	-	-	-	-	-	-	-	-
TM-01	55-522569	03/02/89	-	1630	-	-	-	-	-	-	-	-	-	-
TM-01	55-522569	04/17/89	-	1660	-	-	-	-	-	-	-	-	-	-
TM-01	55-522569	05/17/89	-	1450	-	-	-	-	-	-	-	-	-	-
TM-01	55-522569	06/23/89	-	1460	-	-	-	-	-	-	-	-	-	-
TM-01	55-522569	07/01/89	-	1600	-	-	-	-	-	-	-	-	-	-
TM-01	55-522569	08/01/89	-	1620	-	-	-	-	-	-	-	-	-	-
TM-01	55-522569	09/01/89	-	1520	-	-	-	-	-	-	-	-	-	-
TM-01	55-522569	10/01/89	-	1600	-	-	-	-	-	-	-	-	-	-
TM-01	55-522569	12/01/89	-	1500	-	-	-	-	-	-	-	-	-	-
TM-01	55-522569	01/08/90	-	1480	-	-	-	-	-	-	-	-	-	-
TM-02	55-522573	01/27/89	6.7	2600	23	0.07	878	394	7	31	0.2	-	-	-
TM-02	55-522573	02/27/89	6.5	2500	26.6	ND	831	391	6	33	0.2	-	-	-
TM-02	55-522573	04/06/89	6.4	2700	37.2	0.06	800	480	5.5	30	0.2	-	-	-
TM-02	55-522573	05/01/89	6.7	2890	29.7	0.08	893	433	4.8	30	0.2	-	-	-
TM-02	55-522573	06/08/89	6.8	2900	26.6	0.06	820	490	5.7	31	0.2	-	-	-
TM-02	55-522573	07/13/89	6.3	2640	29.7	ND	760	466	5.4	30	0.2	-	-	-
TM-02	55-522573	08/02/89	6.6	2950	33.3	ND	800	537	5.3	27	0.1	-	-	-
TM-02	55-522573	09/12/89	6.7	2700	28.3	ND	820	467	6.1	31	0.2	-	-	-
TM-02	55-522573	10/16/89	6.5	2800	26.9	ND	820	479	5.2	27	0.2	-	-	-
TM-02	55-522573	11/13/89	6.8	2840	30.8	0.08	823	471	5.4	30	0.2	-	-	-
TM-02	55-522573	12/11/89	6.7	2700	28.7	0.05	784	494	5.4	28	0.2	-	-	-
TM-02	55-522573	01/04/90	6.6	2800	29.7	0.05	800	500	5.4	31	0.2	-	-	-
TM-02	55-522573	11/23/93	6.6	2200	30	0.06	706	322	-	26.3	1.01	-	-	895
TM-02	55-522573	06/20/96	6.4	1200	28	0.09	628	147	4.9	35.6	1.7	-	-	750

TABLE G.1
Groundwater Quality Summary

Well Name	ADWR 55 Registry No.	Sample Date	pH (SU)	Sulfate (mg/L)	Chloride (mg/L)	Fluoride (mg/L)	Calcium (mg/L)	Magnesium (mg/L)	Potassium (mg/L)	Sodium (mg/L)	Nitrate as N (mg/L)	Nitrate/ Nitrite as N (mg/L)	Nitrite as N (mg/L)	Alkalinity as CaCO3 (mg/L)
TM-02	55-522573	07/18/96	7.35	1156	26.1	ND	584	142	4.8	32	0.84	-	< 0.1	687
TM-02	55-522573	08/06/96	6.12	523	31.5	<1.0	569	140	5	27.8	1.7	-	-	-
TM-02	55-522573	08/06/96	6.30	1300	27.9	<0.2	603	134	7.82	31.1	1.56	1.56	-	678
TM-02	55-522573	07/30/97	6.1	1290	24	ND	530	-	8	38	1.5	-	< 0.1	606
TM-02	55-522573	11/06/97	6	1210	-	ND	530	14	7.5	35	1.3	-	< 0.1	670
TM-02	55-522573	11/20/02	6.5	1320	35	ND	580	-	6	-	-	-	-	-
TM-02	55-522573	10/21/05		1280	-	-	-	-	-	-	-	-	-	-
TM-02A	55-522574	02/24/89	8.1	640	18	0.19	184	85	10	62	1.3	-	-	-
TM-02A	55-522574	03/03/89	9.1	26	9.6	0.42	8.4	4.7	8.3	68	1.5	-	-	-
TM-02A	55-522574	04/06/89	9	27	10.6	0.56	9.2	5.2	5.6	62	< 0.1	-	-	-
TM-02A	55-522574	05/01/89	8.8	29	9.6	0.43	8	4.5	3.7	63	0.2	-	-	-
TM-02A	55-522574	06/08/89	9	27	7.1	0.49	7.6	5.3	4.1	64	0.2	-	-	-
TM-02A	55-522574	07/13/89	8.9	24	12.4	0.45	7	5.4	3.7	66	0.1	-	-	-
TM-02A	55-522574	08/07/89	9	27	8.1	0.4	7.9	6	3.3	66	0.2	-	-	-
TM-02A	55-522574	09/12/89	8.9	26	8.1	0.42	7.7	5.5	4	68	0.1	-	-	-
TM-02A	55-522574	10/16/89	8.6	26	8.1	0.43	9.8	6.6	3.5	64	0.1	-	-	-
TM-02A	55-522574	11/13/89	8.7	27	12.4	0.39	9	6.3	3.4	69	0.2	-	-	-
TM-02A	55-522574	12/11/89	8.8	26	9.6	0.28	9	6	3.4	66	0.2	-	-	-
TM-02A	55-522574	01/04/90	8.7	27	9.2	0.28	9.4	6.1	3.6	67	0.2	-	-	-
TM-02A	55-522574	11/23/93	8.2	20	9.3	0.34	19.4	7.4		59.3	1.76	-	-	169
TM-02A	55-522574	06/24/96	8.1	15	8.7	0.28	15.2	6.2	2.4	59.3	0.41	-	-	173
TM-02A	55-522574	10/22/05	-	58.9	-	-	-	-	-	-	-	-	-	-
TM-02A	55-522574	3/4/08	8.67	12.3	8.6	0.3	12.6	5.8	2.2	58	<0.02	0.02	0.02	155
TM-02A	55-522574	5/23/08	7.75	14.7	-	-	-	-	-	-	-	-	-	-
TM-02A	55-522574	8/15/08	7.84	14.4	8.2	0.2	14.7	5.2	2.4	60.2	0.3	0.3	<0.01	151
TM-02A	55-522574	10/30/08	8.07	21.9	-	-	-	-	-	-	-	-	-	-
TM-02A	55-522574	2/24/09	8.10	20.3	-	-	-	-	-	-	-	-	-	-
TM-02A	55-522574	5/6/09	8.06	18.7	-	-	-	-	-	-	-	-	-	-
TM-02A	55-522574	8/12/09	8.34	20	-	-	-	-	-	-	-	-	-	-
TM-02A	55-522574	11/4/09	8.16	21.8	-	-	-	-	-	-	-	-	-	-
TM-02A	55-522574	3/10/10	8.13	21.4	-	-	-	-	-	-	-	-	-	-
TM-02A	55-522574	3/10/10	8.13	21.3	-	-	-	-	-	-	-	-	-	-
TM-02A	55-522574	4/6/10	6.96	25.6	-	-	-	-	-	-	-	-	-	-
TM-02A	55-522574	7/6/10	7.38	22.1	-	-	-	-	-	-	-	-	-	-
TM-03	55-522575	01/27/89	8.1	155	35	0.26	86	34	3.5	30	3.5	-	-	-
TM-03	55-522575	03/01/89	7.9	149	30.4	0.29	83	32	3.4	29	3.7	-	-	-
TM-03	55-522575	04/06/89	8	153	35.4	0.34	90	35	3.2	28	3.9	-	-	-
TM-03	55-522575	05/02/89	7	158	34	0.27	94	33	2	28	3.6	-	-	-

TABLE G.1
Groundwater Quality Summary

Well Name	ADWR 55 Registry No.	Sample Date	pH (SU)	Sulfate (mg/L)	Chloride (mg/L)	Fluoride (mg/L)	Calcium (mg/L)	Magnesium (mg/L)	Potassium (mg/L)	Sodium (mg/L)	Nitrate as N (mg/L)	Nitrate/ Nitrite as N (mg/L)	Nitrite as N (mg/L)	Alkalinity as CaCO3 (mg/L)
TM-03	55-522575	06/01/89	8.1	162	32.2	0.29	92	32	3.5	26	3.8	-	-	-
TM-03	55-522575	07/13/89	7.8	152	34.3	0.3	86	34	3.3	27	3.7	-	-	-
TM-03	55-522575	08/08/89	8	154	31.5	0.26	85	32	3.2	29	3.8	-	-	-
TM-03	55-522575	09/08/89	8.1	150	34	0.31	88	32	3.9	29	3.5	-	-	-
TM-03	55-522575	10/11/89	7.8	146	31.9	0.35	83	34	3.2	26	3.5	-	-	-
TM-03	55-522575	11/13/89	8	147	31.9	0.25	87	33	3.2	25	4.1	-	-	-
TM-03	55-522575	12/07/89	8.3	154	33.6	0.3	93	33	3.4	26	4	-	-	-
TM-03	55-522575	01/04/90	8.1	150	34.3	0.26	87	34	3.5	29	4.3	-	-	-
TM-03	55-522575	11/07/02	7.8	121	36	0.3	86	32	3	30	-	-	-	-
TM-03	55-522575	5/20/08	7.51	110	-	-	-	-	-	-	-	-	-	-
TM-03	55-522575	8/6/08	7.08	97	40.7	0.2	94.3	36.6	3.5	27.8	7.68	7.68	<0.01	221
TM-03	55-522575	11/12/08	7.47	128	-	-	-	-	-	-	-	-	-	-
TM-03	55-522575	2/26/09	7.21	107	-	-	-	-	-	-	-	-	-	-
TM-03	55-522575	2/26/09	7.21	102	-	-	-	-	-	-	-	-	-	-
TM-03	55-522575	5/13/09	7.47	109	-	-	-	-	-	-	-	-	-	-
TM-03	55-522575	8/18/09	7.48	98	-	-	-	-	-	-	-	-	-	-
TM-03	55-522575	11/10/09	7.55	106	-	-	-	-	-	-	-	-	-	-
TM-03	55-522575	3/2/10	7.56	99	-	-	-	-	-	-	-	-	-	-
TM-03	55-522575	4/14/10	7.55	103	-	-	-	-	-	-	-	-	-	-
TM-03	55-522575	7/7/10	7.19	103	-	-	-	-	-	-	-	-	-	-
TM-05 MILLER	55-522694	06/26/96	7.8	10	24	0.34	50.5	5.6	1.6	19.8	2.1	-	-	147
TM-06 MILLER	55-522695	06/26/96	7.9	29	18	0.82	36.1	18.2	1.5	54	0.83	-	-	225
TM-06 MILLER	55-522695	08/23/05	7.8	27.2	19	-	39	19	1.9	52	-	-	-	185
TM-06 MILLER	55-522695	2/27/08	7.44	13.9	7.1	0.3	42.2	19	1.7	54.3	0.96	0.96	<0.01	218
TM-06 MILLER	55-522695	5/20/08	7.50	32.7	-	-	-	-	-	-	-	-	-	-
TM-06 MILLER	55-522695	8/4/08	7.41	31.3	18	0.7	37.8	19.5	1.9	52.1	0.89	0.89	<0.01	210
TM-06 MILLER	55-522695	10/29/08	7.55	34.5	-	-	-	-	-	-	-	-	-	-
TM-06 MILLER	55-522695	2/26/09	7.18	32.7	-	-	-	-	-	-	-	-	-	-
TM-06 MILLER	55-522695	5/13/09	7.35	30.6	-	-	-	-	-	-	-	-	-	-
TM-06 MILLER	55-522695	8/18/09	7.50	30.9	-	-	-	-	-	-	-	-	-	-
TM-06 MILLER	55-522695	8/18/09	7.50	29.9	-	-	-	-	-	-	-	-	-	-
TM-06 MILLER	55-522695	11/12/09	7.53	31.1	-	-	-	-	-	-	-	-	-	-
TM-06 MILLER	55-522695	4/14/10	7.35	29	-	-	-	-	-	-	-	-	-	-
TM-06 MILLER	55-522695	7/2/10	7.24	29.8	-	-	-	-	-	-	-	-	-	-
TM-07	55-522576	01/24/89	7.9	365	23	0.1	144	52	2.9	28	2.5	-	-	-
TM-07	55-522576	02/27/89	7.4	485	22.7	0.12	180	55	2.8	34	2.4	-	-	-
TM-07	55-522576	04/04/89	7.4	525	31.9	0.15	196	62	2.8	30	3	-	-	-
TM-07	55-522576	05/01/89	7.2	520	26.2	0.18	184	64	1.6	30	2.6	-	-	-

TABLE G.1
Groundwater Quality Summary

Well Name	ADWR 55 Registry No.	Sample Date	pH (SU)	Sulfate (mg/L)	Chloride (mg/L)	Fluoride (mg/L)	Calcium (mg/L)	Magnesium (mg/L)	Potassium (mg/L)	Sodium (mg/L)	Nitrate as N (mg/L)	Nitrate/ Nitrite as N (mg/L)	Nitrite as N (mg/L)	Alkalinity as CaCO3 (mg/L)
TM-07	55-522576	06/06/89	7.8	510	24.1	0.06	175	66	2.9	31	2.8	-	-	-
TM-07	55-522576	07/12/89	7.4	450	25.5	0.09	160	66	2.8	31	2.7	-	-	-
TM-07	55-522576	08/07/89	7.5	475	23.4	0.05	179	62	2.7	30	2.8	-	-	-
TM-07	55-522576	09/07/89	7.8	480	25.1	0.11	180	62	3.2	31	2.5	-	-	-
TM-07	55-522576	10/10/89	7.4	450	21.2	0.06	161	61	2.8	29	2.1	-	-	-
TM-07	55-522576	11/08/89	7.5	340	28.7	0.09	134	48	2.6	28	2.9	-	-	-
TM-07	55-522576	12/04/89	8	460	25.5	0.16	174	57	2.8	28	2.9	-	-	-
TM-07	55-522576	01/03/90	7.7	456	22.7	0.07	165	60	3	31	3.1	-	-	-
TM-07	55-522576	10/20/92	7.4	313	-	-	-	-	-	-	-	-	-	-
TM-07	55-522576	01/11/93	7.4	323	-	-	-	-	-	-	-	-	-	-
TM-07	55-522576	04/19/93	7.6	311	-	-	-	-	-	-	-	-	-	-
TM-07	55-522576	06/24/96	7.7	310	17	0.17	122	41.1	2.3	25.4	2.2	-	-	185
TM-07	55-522576	08/06/96	7.25	315	17.9	<1.0	129	41.7	<5	20.7	2.1	-	-	-
TM-07	55-522576	08/06/96	7.30	311	16.4	0.24	136	43.5	2.45	23.6	2.05	2.05	< 0.10	173
TM-07	55-522576	01/23/97	7.21	311	-	-	-	-	-	-	-	-	-	-
TM-07	55-522576	07/29/97	7	271	17	0.2	120	42	< 0.05	28	2.1	-	< 0.10	178
TM-07	55-522576	11/06/97	6.87	300	-	0.2	120	41	< 0.05	25	2	-	-	172
TM-07	55-522576	12/10/02	7.6	219	15	0.2	94	30	2	23	-	-	-	170
TM-07	55-522576	3/6/08	7.54	22.5	9	0.2	49	15.8	2	22.6	3.04	3.04	<0.01	142
TM-07	55-522576	5/22/08	6.96	22.9	-	-	-	-	-	-	-	-	-	-
TM-07	55-522576	8/6/08	7.04	22.2	8.9	0.2	45.8	14.7	1.9	20.5	2.52	2.52	<0.01	159
TM-07	55-522576	11/4/08	7.76	31.2	-	-	-	-	-	-	-	-	-	-
TM-07	55-522576	2/20/09	7.77	22.5	-	-	-	-	-	-	-	-	-	-
TM-07	55-522576	5/13/09	7.30	130	-	-	-	-	-	-	-	-	-	-
TM-07	55-522576	8/17/09	7.60	134	-	-	-	-	-	-	-	-	-	-
TM-07	55-522576	11/3/09	7.85	134	-	-	-	-	-	-	-	-	-	-
TM-07	55-522576	3/2/10	7.67	124	-	-	-	-	-	-	-	-	-	-
TM-07	55-522576	5/25/10	7.77	42.6	-	-	-	-	-	-	-	-	-	-
TM-07	55-522576	7/6/10	7.58	44.7	-	-	-	-	-	-	-	-	-	-
TM-08 SWAN	55-522817	2/13/08	7.63	12.6	32.1	0.3	43.4	21.4	4.9	35.5	5.3	5.3	<0.01	204
TM-08 SWAN	55-522817	5/14/08	7.44	12.6	-	-	-	-	-	-	-	-	-	-
TM-08 SWAN	55-522817	7/23/08	7.76	12.6	14.8	0.3	<0.02	<0.02	1.1	128	2.86	2.86	<0.01	215
TM-10 USBP	55-522696	01/30/89	8.1	16	8.1	-	29	20	2.1	27	2.1	-	-	-
TM-10 USBP	55-522696	03/02/89	8	16	4.2	-	28	18	1.9	27	1.5	-	-	-
TM-10 USBP	55-522696	04/07/89	8.1	16	7.4	-	29	18	1.9	27	2.3	-	-	-
TM-10 USBP	55-522696	05/02/89	7.9	12	< 1.8	-	25	18	1	26	2.7	-	-	-
TM-10 USBP	55-522696	06/07/89	8.1	17	3.5	-	28	19	2	27	2.2	-	-	-
TM-10 USBP	55-522696	07/14/89	8	18	8.1	-	28	20	1.9	26	2.5	-	-	-

TABLE G.1
Groundwater Quality Summary

Well Name	ADWR 55 Registry No.	Sample Date	pH (SU)	Sulfate (mg/L)	Chloride (mg/L)	Fluoride (mg/L)	Calcium (mg/L)	Magnesium (mg/L)	Potassium (mg/L)	Sodium (mg/L)	Nitrate as N (mg/L)	Nitrate/ Nitrite as N (mg/L)	Nitrite as N (mg/L)	Alkalinity as CaCO3 (mg/L)
TM-10 USBP	55-522696	08/10/89	8.1	14	5.7	-	28	19	1.9	27	2.7	-	-	-
TM-10 USBP	55-522696	09/07/89	8.4	15	6.4	-	30	18.6	2	26	3	-	-	-
TM-10 USBP	55-522696	10/10/89	7.9	15	5.3	-	28	19	1.8	26	2	-	-	-
TM-10 USBP	55-522696	11/14/89	8.4	15	5.3	-	28	20	1.9	25	3	-	-	-
TM-10 USBP	55-522696	12/04/89	8.2	15	7.4	-	28	20	1.9	26	3.4	-	-	-
TM-10 USBP	55-522696	01/03/90	8.3	17	6	-	28	19	1.9	28	3.9	-	-	-
TM-11 PIONKE	55-522815	01/24/89	8	9	16.6	0.25	51	8.2	2.4	13	1.9	-	-	-
TM-11 PIONKE	55-522815	02/27/89	7.9	10	14.2	0.3	53	7.4	2.2	13	2.2	-	-	-
TM-11 PIONKE	55-522815	04/04/89	7.8	9	18	0.24	54	8	2.1	13	2.5	-	-	-
TM-11 PIONKE	55-522815	05/01/89	7.5	10	17.4	0.31	50	7	1	12	2.1	-	-	-
TM-11 PIONKE	55-522815	06/06/89	8.1	11	14.5	0.3	50	8.2	2.2	12	2.3	-	-	-
TM-11 PIONKE	55-522815	07/12/89	7.7	8	15.6	0.3	50	7.3	2	11	2.3	-	-	-
TM-11 PIONKE	55-522815	08/07/89	7.9	7	15.2	0.28	50	7.3	2.1	12	2.3	-	-	-
TM-11 PIONKE	55-522815	09/07/89	8.1	16	13.8	0.32	51	7.8	2.4	14	2.2	-	-	-
TM-11 PIONKE	55-522815	10/10/89	7.7	9	16.3	0.35	51	8.9	2	12	1.7	-	-	-
TM-11 PIONKE	55-522815	11/08/89	8	9	16.3	0.27	50	7.3	2.1	13	2.6	-	-	-
TM-11 PIONKE	55-522815	12/04/89	8	9	91.1	0.3	47	7.7	2.1	13	2.5	-	-	-
TM-11 PIONKE	55-522815	01/03/90	8	9	18.8	0.32	51	7.5	2.1	12	2.7	-	-	-
TM-12 MILLER	55-522697	06/26/96	7.7	7	25	0.22	57.7	7.5	1.8	23.3	2.7	-	-	181
TM-13	55-522698	02/01/89	-	430	-	-	-	-	-	-	-	-	-	-
TM-13	55-522698	03/02/89	-	460	-	-	-	-	-	-	-	-	-	-
TM-13	55-522698	04/17/89	-	415	-	-	-	-	-	-	-	-	-	-
TM-13	55-522698	05/17/89	-	380	-	-	-	-	-	-	-	-	-	-
TM-13	55-522698	06/19/89	-	416	-	-	-	-	-	-	-	-	-	-
TM-13	55-522698	07/18/89	-	430	-	-	-	-	-	-	-	-	-	-
TM-13	55-522698	08/22/89	-	440	-	-	-	-	-	-	-	-	-	-
TM-13	55-522698	09/12/89	-	146	-	-	-	-	-	-	-	-	-	-
TM-13	55-522698	10/25/89	-	396	-	-	-	-	-	-	-	-	-	-
TM-13	55-522698	01/17/90	-	450	-	-	-	-	-	-	-	-	-	-
TM-14 NELSON	55-522816	03/10/89	-	16	-	-	-	-	-	-	-	-	-	-
TM-14 NELSON	55-522816	04/18/89	-	18	-	-	-	-	-	-	-	-	-	-
TM-14 NELSON	55-522816	05/18/89	-	19	-	-	-	-	-	-	-	-	-	-
TM-14 NELSON	55-522816	06/19/89	-	17	-	-	-	-	-	-	-	-	-	-
TM-14 NELSON	55-522816	07/18/89	-	19	-	-	-	-	-	-	-	-	-	-
TM-14 NELSON	55-522816	08/22/89	-	19	-	-	-	-	-	-	-	-	-	-
TM-14 NELSON	55-522816	09/12/89	-	18	-	-	-	-	-	-	-	-	-	-
TM-14 NELSON	55-522816	10/25/89	-	17	-	-	-	-	-	-	-	-	-	-
TM-14 NELSON	55-522816	01/05/90	-	20	-	-	-	-	-	-	-	-	-	-

TABLE G.1
Groundwater Quality Summary

Well Name	ADWR 55 Registry No.	Sample Date	pH (SU)	Sulfate (mg/L)	Chloride (mg/L)	Fluoride (mg/L)	Calcium (mg/L)	Magnesium (mg/L)	Potassium (mg/L)	Sodium (mg/L)	Nitrate as N (mg/L)	Nitrate/ Nitrite as N (mg/L)	Nitrite as N (mg/L)	Alkalinity as CaCO3 (mg/L)
TM-14 NELSON	55-522816	02/08/08	7.64	32.9	12.5	0.3	56.1	10	2.8	23.6	1.82	1.82	<0.01	166
TM-15 MILLER	55-522699	06/27/96	7.9	14	7.2	0.39	26	16.4	1.9	30.3	1.28	-	-	187
TM-15 MILLER	55-522699	08/23/05	-	15.4	-	-	-	-	-	-	-	-	-	-
TM-15 MILLER	55-522699	10/23/05	-	22.6	-	-	-	-	-	-	-	-	-	-
TM-15 MILLER	55-522699	2/27/08	7.66	14	7.1	0.4	32.9	18	2	32.4	1.56	1.56	<0.01	183
TM-15 MILLER	55-522699	5/23/08	7.54	14.4	-	-	-	-	-	-	-	-	-	-
TM-15 MILLER	55-522699	8/5/08	7.42	13.7	7	0.3	29.8	18.9	2	32	1.99	1.99	<0.01	174
TM-15 MILLER	55-522699	10/28/08	7.63	18.6	-	-	-	-	-	-	-	-	-	-
TM-15 MILLER	55-522699	10/28/08	7.63	18.8	-	-	-	-	-	-	-	-	-	-
TM-15 MILLER	55-522699	2/26/09	7.57	14.6	-	-	-	-	-	-	-	-	-	-
TM-15 MILLER	55-522699	5/13/09	7.61	13.7	-	-	-	-	-	-	-	-	-	-
TM-15 MILLER	55-522699	8/17/09	7.73	14.2	-	-	-	-	-	-	-	-	-	-
TM-15 MILLER	55-522699	11/3/09	7.73	14.8	-	-	-	-	-	-	-	-	-	-
TM-15 MILLER	55-522699	2/24/10	7.66	14.4	-	-	-	-	-	-	-	-	-	-
TM-15 MILLER	55-522699	4/27/10	7.71	14.9	-	-	-	-	-	-	-	-	-	-
TM-16	55-522578	01/27/89	7.8	510	30.8	0.03	215	49	13	32	7.4	-	-	-
TM-16	55-522578	03/01/89	7.5	560	27.3	0.07	220	48	11	40	10	-	-	-
TM-16	55-522578	04/06/89	7.4	555	36.5	0.16	220	53	12	30	7.6	-	-	-
TM-16	55-522578	05/03/89	7.5	535	31.9	0.2	217	48	12.4	29	7.6	-	-	-
TM-16	55-522578	06/01/89	7.7	560	29.4	0.05	239	46	12	31	8.2	-	-	-
TM-16	55-522578	07/13/89	7.4	540	30.4	0.16	225	52	12	31	8.2	-	-	-
TM-16	55-522578	08/08/89	7.3	508	28	0.16	218	48	12	29	8	-	-	-
TM-16	55-522578	09/08/89	7.7	510	30.8	0.1	217	50	12.9	28	6.8	-	-	-
TM-16	55-522578	10/11/89	7.5	500	28.7	0.05	213	52	12	30	18.2	-	-	-
TM-16	55-522578	11/13/89	7.8	500	31.9	0.18	207	47	12	33	8.2	-	-	-
TM-16	55-522578	12/07/89	7.9	520	30.1	0.16	220	47	12	29	8	-	-	-
TM-16	55-522578	01/04/90	7.6	520	30.1	ND	209	50	12	32	7.7	-	-	-
TM-16	55-522578	06/27/96	7.4	500	28	0.17	200	44.1	11.1	28.2	7.1	-	-	206
TM-16	55-522578	08/06/96	7.07	470	30.5	<1.0	221	47.3	13	24.7	7	-	-	-
TM-16	55-522578	08/06/96	7.24	553	29.2	0.21	223	49.4	10.7	28.6	7.23	7.23	< 0.10	194
TM-16	55-522578	01/23/97	7.10	484	-	-	-	-	-	-	-	-	-	-
TM-16	55-522578	07/29/97	6.90	500	31	0.2	220	49	15	34	7.4	-	< 0.1	192
TM-16	55-522578	11/06/97	6.88	506	-	0.2	200	45	13	27	7.1	-	< 0.1	188
TM-16	55-522578	08/23/05	7.5	528	32	-	215	45	12.3	34	-	-	-	169
TM-16	55-522578	10/23/05		619	-	-	-	-	-	-	-	-	-	-
TM-16	55-522578	3/5/08	7.17	497	28.9	<0.1	225	51.7	13.4	30.7	6.8	6.9	<0.01	205
TM-16	55-522578	5/22/08	7.05	522	-	-	-	-	-	-	-	-	-	-
TM-16	55-522578	8/6/08	6.67	466	28.1	<0.1	215	52.7	13.3	30	8.07	8.07	<0.01	191

TABLE G.1
Groundwater Quality Summary

Well Name	ADWR 55 Registry No.	Sample Date	pH (SU)	Sulfate (mg/L)	Chloride (mg/L)	Fluoride (mg/L)	Calcium (mg/L)	Magnesium (mg/L)	Potassium (mg/L)	Sodium (mg/L)	Nitrate as N (mg/L)	Nitrate/ Nitrite as N (mg/L)	Nitrite as N (mg/L)	Alkalinity as CaCO3 (mg/L)
TM-16	55-522578	11/5/08	7.14	547	-	-	-	-	-	-	-	-	-	-
TM-16	55-522578	2/20/09	6.90	492	-	-	-	-	-	-	-	-	-	-
TM-16	55-522578	5/13/09	6.93	484	-	-	-	-	-	-	-	-	-	-
TM-16	55-522578	8/19/09	7.08	468	-	-	-	-	-	-	-	-	-	-
TM-16	55-522578	11/10/09	7.02	505	-	-	-	-	-	-	-	-	-	-
TM-16	55-522578	3/2/10	7.13	451	-	-	-	-	-	-	-	-	-	-
TM-16	55-522578	4/14/10	6.90	484	-	-	-	-	-	-	-	-	-	-
TM-16	55-522578	7/2/10	6.81	474	-	-	-	-	-	-	-	-	-	-
TM-19	55-522581	01/30/89	7.6	1100	20.9	0.16	449	56	5.2	45	2.3	-	-	-
TM-19	55-522581	03/01/89	7.2	1100	16.6	ND	432	56	5.1	44	3.4	-	-	-
TM-19	55-522581	04/07/89	7.2	1180	26.2	0.13	464	57	5	43	2.4	-	-	-
TM-19	55-522581	05/02/89	7.1	1125	13.8	0.17	451	56	4	42	2.4	-	-	-
TM-19	55-522581	06/09/89	7.5	1070	16.6	0.14	420	56	5	44	2.4	-	-	-
TM-19	55-522581	07/13/89	7.1	1120	21.2	0.15	430	57	4.9	44	2.7	-	-	-
TM-19	55-522581	08/08/89	7.2	1110	19.1	0.15	454	56	4.9	41	2.5	-	-	-
TM-19	55-522581	09/08/89	7.5	1080	18.8	0.14	437	55	5.6	40	2.3	-	-	-
TM-19	55-522581	10/13/89	7.2	1200	18.4	0.15	468	57	4.8	43	2.4	-	-	-
TM-19	55-522581	11/14/89	7.8	1100	23	0.15	430	55	4.7	43	2.6	-	-	-
TM-19	55-522581	12/07/89	7.5	1120	19.8	0.14	448	55	4.6	41	2.5	-	-	-
TM-19	55-522581	01/04/90	7.4	1120	19.8	0.15	448	56	4.9	45	2.7	-	-	-
TM-19	55-522581	11/23/93	7.3	1100	20	0.15	419	50.2	-	40.9	1.93	-	-	197
TM-19	55-522581	06/20/96	7.2	1100	19	0.16	427	55.6	4.3	41.3	1.8	-	-	207
TM-19	55-522581	08/06/96	6.81	1120	19.1	<1.0	475	58.4	7	88.9	1.8	-	-	-
TM-19	55-522581	08/06/96	7.13	1200	18.6	<0.20	496	61.0	4.67	43.5	1.84	1.84	<0.1	194
TM-19	55-522581	01/23/97	6.88	1140	-	-	-	-	-	-	-	-	-	-
TM-19A	55-522580	01/30/89	8	50	14.9	0.22	39	9	2.7	59	1.7	-	-	-
TM-19A	55-522580	03/01/89	8	54	11.7	0.29	35	8	2.6	58	1.8	-	-	-
TM-19A	55-522580	04/07/89	7.9	55	15.2	0.27	43	9.5	2.5	55	1.8	-	-	-
TM-19A	55-522580	05/02/89	7.7	50	9.2	0.23	41	9.1	1.5	54	1.8	-	-	-
TM-19A	55-522580	06/09/89	8.1	55	11.3	0.27	40	9.8	2.6	56	1.8	-	-	-
TM-19A	55-522580	07/13/89	7.6	55	14.2	0.25	40	10	2.6	57	1.8	-	-	-
TM-19A	55-522580	08/08/89	7.8	53	12.7	0.23	41	9.2	2.6	56	1.9	-	-	-
TM-19A	55-522580	09/11/89	7.3	58	13.4	0.27	42	9.5	2.9	56	1.7	-	-	-
TM-19A	55-522580	10/13/89	7.2	58	12	0.25	42	16	2.5	43	1.8	-	-	-
TM-19A	55-522580	11/14/89	8.4	58	12.4	0.25	43	10	2.6	55	2	-	-	-
TM-19A	55-522580	12/07/89	8.4	58	13.8	0.23	42	9.5	2.8	53	2	-	-	-
TM-19A	55-522580	01/04/90	8.1	62	14.2	0.23	40	9.5	2.7	57	1.7	-	-	-
TM-19A	55-522580	11/23/93	8.2	63	15	0.26	42.7	9.9		56.1	1.81	-	-	172

TABLE G.1
Groundwater Quality Summary

Well Name	ADWR 55 Registry No.	Sample Date	pH (SU)	Sulfate (mg/L)	Chloride (mg/L)	Fluoride (mg/L)	Calcium (mg/L)	Magnesium (mg/L)	Potassium (mg/L)	Sodium (mg/L)	Nitrate as N (mg/L)	Nitrate/ Nitrite as N (mg/L)	Nitrite as N (mg/L)	Alkalinity as CaCO3 (mg/L)
TM-19A	55-522580	06/25/96	7.8	56	14	0.21	43.8	10.2	2.5	58.6	1.7	-	-	195
TM-19A	55-522580	10/23/05	-	62.5	-	-	-	-	-	-	-	-	-	-
TM-19A	55-522581	3/6/08	8.02	56.1	15.4	0.1	37.9	11.6	3	57.7	0.26	0.26	<0.01	138
TM-19A	55-522581	5/22/08	7.36	64.5	-	-	-	-	-	-	-	-	-	-
TM-19A	55-522581	8/6/08	7.32	55.3	15.4	0.1	37.3	10.8	2.9	53	0.09	0.09	<0.01	158
TM-19A	55-522581	11/18/08	7.79	66.3	-	-	-	-	-	-	-	-	-	-
TM-19A	55-522581	3/3/09	7.41	66.2	-	-	-	-	-	-	-	-	-	-
TM-19A	55-522581	4/22/09	7.44	62.5	-	-	-	-	-	-	-	-	-	-
TM-19A	55-522581	8/12/09	7.61	61.3	-	-	-	-	-	-	-	-	-	-
TM-19A	55-522581	11/4/09	7.47	63	-	-	-	-	-	-	-	-	-	-
TM-19A	55-522581	3/10/10	7.54	60.6	-	-	-	-	-	-	-	-	-	-
TM-19A	55-522581	4/9/10	6.49	66.5	-	-	-	-	-	-	-	-	-	-
TM-19A	55-522581	7/7/10	6.93	63.2	-	-	-	-	-	-	-	-	-	-
TM-41	55-562555	07/30/97	6.2	1940	22	0.2	620	250	28	47	2	-	< 0.1	800
TM-41	55-562555	11/06/97	6.08	1900	-	0.2	640	250	17	43	1.8	-	< 0.1	740
TM-42	55-562554	07/30/97	6.9	985	28	0.3	290	95	18	50	4.1	-	< 0.1	188
TM-42	55-562554	11/06/97	6.8	958	-	0.3	290	93	14	49	4.2	-	< 0.1	182
TM-42	55-562554	10/22/05	-	656	-	-	-	-	-	-	-	-	-	-
TM-42	55-562554	3/5/08	7.10	482	27	0.2	185	55.8	10.4	37.9	6.55	6.55	<0.01	186
TM-42	55-562554	5/22/08	7.05	483	-	-	-	-	-	-	-	-	-	-
TM-42	55-562554	8/6/08	6.69	467	27.3	0.2	191	60.7	10.1	38.7	7.2	7.2	<0.01	208
TM-42	55-562554	11/6/08	6.90	477	-	-	-	-	-	-	-	-	-	-
TM-42	55-562554	2/18/09	6.72	429	-	-	-	-	-	-	-	-	-	-
TM-42	55-562554	5/7/09	6.88	430	-	-	-	-	-	-	-	-	-	-
TM-42	55-562554	5/7/09	6.88	445	-	-	-	-	-	-	-	-	-	-
TM-42	55-562554	8/18/09	7.04	428	-	-	-	-	-	-	-	-	-	-
TM-42	55-562554	11/3/09	7.07	430	-	-	-	-	-	-	-	-	-	-
TM-42	55-562554	2/24/10	7.13	390	-	-	-	-	-	-	-	-	-	-
TM-42	55-562554	4/19/10	6.87	444	-	-	-	-	-	-	-	-	-	-
TM-42	55-562554	7/2/10	6.81	407	-	-	-	-	-	-	-	-	-	-
TM-43	55-564729	04/27/89	-	26	-	-	-	-	-	-	-	-	-	-
TM-43	55-564729	3/3/08	8.57	2.1	7.7	0.3	10.1	5.7	2.2	79.4	0.04	0.04	<0.01	217
TM-43	55-564729	8/4/08	8.14	<5	12	<1	10.4	5.8	2	79.7	0.25	0.25	<0.01	186
TM-43A	55-564729	04/27/89		1700	-	-	-	-	-	-	-	-	-	-
TM-43A	55-564726	3/3/08	6.17	1420	31	<0.2	570	181	4.5	42.1	0.99	0.99	<0.01	713
TM-43A	55-564726	3/3/08	6.79	0.7	-	-	-	-	-	-	-	-	-	-
TM-43A	55-564726	8/4/08	6.03	1320	30	<0.2	577	188	4.7	40.5	1.31	1.31	<0.01	658
TM-43A	55-564726	8/5/08	6.89	31.8	-	-	-	-	-	-	-	-	-	-

TABLE G.1
Groundwater Quality Summary

Well Name	ADWR 55 Registry No.	Sample Date	pH (SU)	Sulfate (mg/L)	Chloride (mg/L)	Fluoride (mg/L)	Calcium (mg/L)	Magnesium (mg/L)	Potassium (mg/L)	Sodium (mg/L)	Nitrate as N (mg/L)	Nitrate/ Nitrite as N (mg/L)	Nitrite as N (mg/L)	Alkalinity as CaCO3 (mg/L)
TM-43A	55-564726	8/5/08	6.89	32.5	-	-	-	-	-	-	-	-	-	-
TM-43B	55-564729	04/27/89	-	28	-	-	-	-	-	-	-	-	-	-
TM-43C	55-564729	04/27/89	-	200	-	-	-	-	-	-	-	-	-	-
TM-44	55-564730	10/22/05	-	43.1	-	-	-	-	-	-	-	-	-	-
TM-46	55-564727	10/23/05	-	42.4	-	-	-	-	-	-	-	-	-	-
TVI 236	55-802236	3/20/08	7.48	31.3	26	0.1	70.35	9.3	1.9	25.6	3.9	3.93	0.03	178
TVI 236	55-802236	5/7/08	7.13	32.6	-	-	-	-	-	-	-	-	-	-
TVI 236	55-802236	7/15/08	7.39	37.6	23.5	0.2	70.4	9.3	1.8	26.3	3.46	3.46	<0.01	173
TVI 236	55-802236	10/15/08	7.45	36.6	-	-	-	-	-	-	-	-	-	-
TVI 236	55-802236	2/11/09	7.32	27.6	-	-	-	-	-	-	-	-	-	-
TVI 236	55-802236	4/17/09	7.36	28.1	-	-	-	-	-	-	-	-	-	-
TVI 236	55-802236	4/17/09	7.36	28.3	-	-	-	-	-	-	-	-	-	-
TVI 236	55-802236	7/21/09	7.59	31.3	-	-	-	-	-	-	-	-	-	-
TVI 236	55-802236	10/19/09	7.31	33.2	-	-	-	-	-	-	-	-	-	-
TVI 236	55-802236	2/2/10	7.39	26	-	-	-	-	-	-	-	-	-	-
TVI 236	55-802236	4/23/10	7.46	30.9	-	-	-	-	-	-	-	-	-	-
TVI 236	55-802236	7/15/10	7.37	39.3	-	-	-	-	-	-	-	-	-	-
TVI 875	55-568875	08/23/05	7.7	33.4	29	-	71	9	2.17	26	-	-	-	180
TVI 875	55-568875	2/21/08	7.28	244	20.1	0.2	120	16.1	2.9	41.1	2.99	2.99	<0.01	172
TVI 875	55-568875	5/7/08	7.09	250	-	-	-	-	-	-	-	-	-	-
TVI 875	55-568875	7/15/08	7.27	274	20.2	0.2	131	17.4	2.8	39.6	3	3	<0.01	160
TVI 875	55-568875	10/15/08	7.26	245	-	-	-	-	-	-	-	-	-	-
TVI 875	55-568875	2/11/09	7.20	312	-	-	-	-	-	-	-	-	-	-
TVI 875	55-568875	4/17/09	7.31	251	-	-	-	-	-	-	-	-	-	-
TVI 875	55-568875	7/21/09	7.47	236	-	-	-	-	-	-	-	-	-	-
TVI 875	55-568875	10/19/09	7.23	247	-	-	-	-	-	-	-	-	-	-
TVI 875	55-568875	2/2/10	7.32	250	-	-	-	-	-	-	-	-	-	-
TVI 875	55-568875	4/23/10	7.34	294	-	-	-	-	-	-	-	-	-	-
TVI 875	55-568875	7/15/10	7.46	262	-	-	-	-	-	-	-	-	-	-
UN-02	NA	10/14/08	7.63	6.5	-	-	-	-	-	-	-	-	-	-
UN-03	NA	10/14/08	7.59	6.7	-	-	-	-	-	-	-	-	-	-
UN-04	NA	10/14/08	7.39	6.8	-	-	-	-	-	-	-	-	-	-
UN-05	NA	10/14/08	7.44	6.5	-	-	-	-	-	-	-	-	-	-
WALKER	55-200393	08/16/05	7.1	38.7	40	-	75	26	3	28	-	-	-	232
WALKER	55-200393	2/13/08	7.05	20	4	0.2	117	14.4	3.6	14.3	2.26	2.26	<0.01	-
WALKER	55-200393	7/23/08	7.25	45.4	37.8	0.3	89	27.9	2.9	28.6	7.24	7.24	<0.01	-
WEED	55-544535	08/17/05	7.6	13.7	11	-	34	13	2.26	27	-	-	-	161
WEED	55-544535	2/14/08	7.74	11.1	9	-	35.6	14.5	2.2	30	1.72	1.72	<0.02	168

TABLE G.1
Groundwater Quality Summary

Well Name	ADWR 55 Registry No.	Sample Date	pH (SU)	Sulfate (mg/L)	Chloride (mg/L)	Fluoride (mg/L)	Calcium (mg/L)	Magnesium (mg/L)	Potassium (mg/L)	Sodium (mg/L)	Nitrate as N (mg/L)	Nitrate/ Nitrite as N (mg/L)	Nitrite as N (mg/L)	Alkalinity as CaCO3 (mg/L)
WEED	55-544535	5/15/08	7.22	12.6	-	-	-	-	-	-	-	-	-	-
WEED	55-544535	7/30/08	7.42	11.5	10.1	0.3	34.1	13.6	2.2	29.4	1.92	1.92	<0.01	165
WEED	55-544535	10/20/08	8.10	10.2	-	-	-	-	-	-	-	-	-	-
WEED	55-544535	2/13/09	7.66	12.6	-	-	-	-	-	-	-	-	-	-
WEED	55-544535	4/22/09	7.46	11.6	-	-	-	-	-	-	-	-	-	-
WEED	55-544535	7/16/09	7.50	10.8	-	-	-	-	-	-	-	-	-	-
WEED	55-544535	10/20/09	7.34	12.7	-	-	-	-	-	-	-	-	-	-
WEED	55-544535	2/1/10	7.60	12.2	-	-	-	-	-	-	-	-	-	-
WEED	55-544535	4/26/10	7.69	13.4	-	-	-	-	-	-	-	-	-	-
WEED	55-544535	7/21/10	7.36	13.6	-	-	-	-	-	-	-	-	-	-
WEISKOPF	55-641802	08/17/05	7.1	590	33	-	251	33	6.23	41	-	-	-	147
WEISKOPF	55-641802	08/17/05	7.1	584	32	-	251	32	6.17	41	-	-	-	148
WEISKOPF	55-641802	2/15/08	7.48	500	33.1	0.2	218	31.4	4.3	35.7	4.74	4.74	<0.01	177
WEISKOPF	55-641802	5/7/08	7.10	483	-	-	-	-	-	-	-	-	-	-
WEISKOPF	55-641802	7/16/08	7.07	560	26	0.1	248	34.3	4.4	38.6	4.29	4.29	<0.01	173
WEISKOPF	55-641802	10/28/08	6.98	602	-	-	-	-	-	-	-	-	-	-
WEISKOPF	55-641802	1/29/09	6.79	503	-	-	-	-	-	-	-	-	-	-
WEISKOPF	55-641802	4/15/09	7.53	503	-	-	-	-	-	-	-	-	-	-
WEISKOPF	55-641802	7/15/09	7.84	486	-	-	-	-	-	-	-	-	-	-
WEISKOPF	55-641802	10/15/09	6.89	484	-	-	-	-	-	-	-	-	-	-
WEISKOPF	55-641802	2/2/10	7.22	451	-	-	-	-	-	-	-	-	-	-
WEISKOPF	55-641802	4/22/10	7.30	572	-	-	-	-	-	-	-	-	-	-
WEISKOPF	55-641802	7/19/10	7.06	573	-	-	-	-	-	-	-	-	-	-
ZANDER	55-205126	2/4/08	7.24	5.7	-	-	-	-	-	-	-	-	-	-
ZANDER	55-205126	5/6/08	7.26	6.3	-	-	-	-	-	-	-	-	-	-
ZANDER	55-205126	7/16/08	6.92	6.9	-	-	-	-	-	-	-	-	-	-
ZANDER	55-205126	10/28/08	7.40	15	-	-	-	-	-	-	-	-	-	-
ZANDER	55-205126	2/10/09	7.50	6	-	-	-	-	-	-	-	-	-	-
ZANDER	55-205126	4/16/09	7.47	5.5	-	-	-	-	-	-	-	-	-	-
ZANDER	55-205126	7/14/09	7.36	4.5	-	-	-	-	-	-	-	-	-	-
ZANDER	55-205126	10/13/09	7.41	6.3	-	-	-	-	-	-	-	-	-	-
ZANDER	55-205126	1/26/10	7.49	5.7	-	-	-	-	-	-	-	-	-	-
ZANDER	55-205126	4/2/10	7.55	6.7	-	-	-	-	-	-	-	-	-	-
ZANDER	55-205126	7/21/10	7.38	6.78	-	-	-	-	-	-	-	-	-	-

Notes:

ADWR = Arizona Department of Water Resources

All results reported in milligrams per liter (mg/L), except pH which is reported in Standard Units

mg/L = milligrams per liter

APPENDIX G.2

GROUNDWATER QUALITY GRAPHS

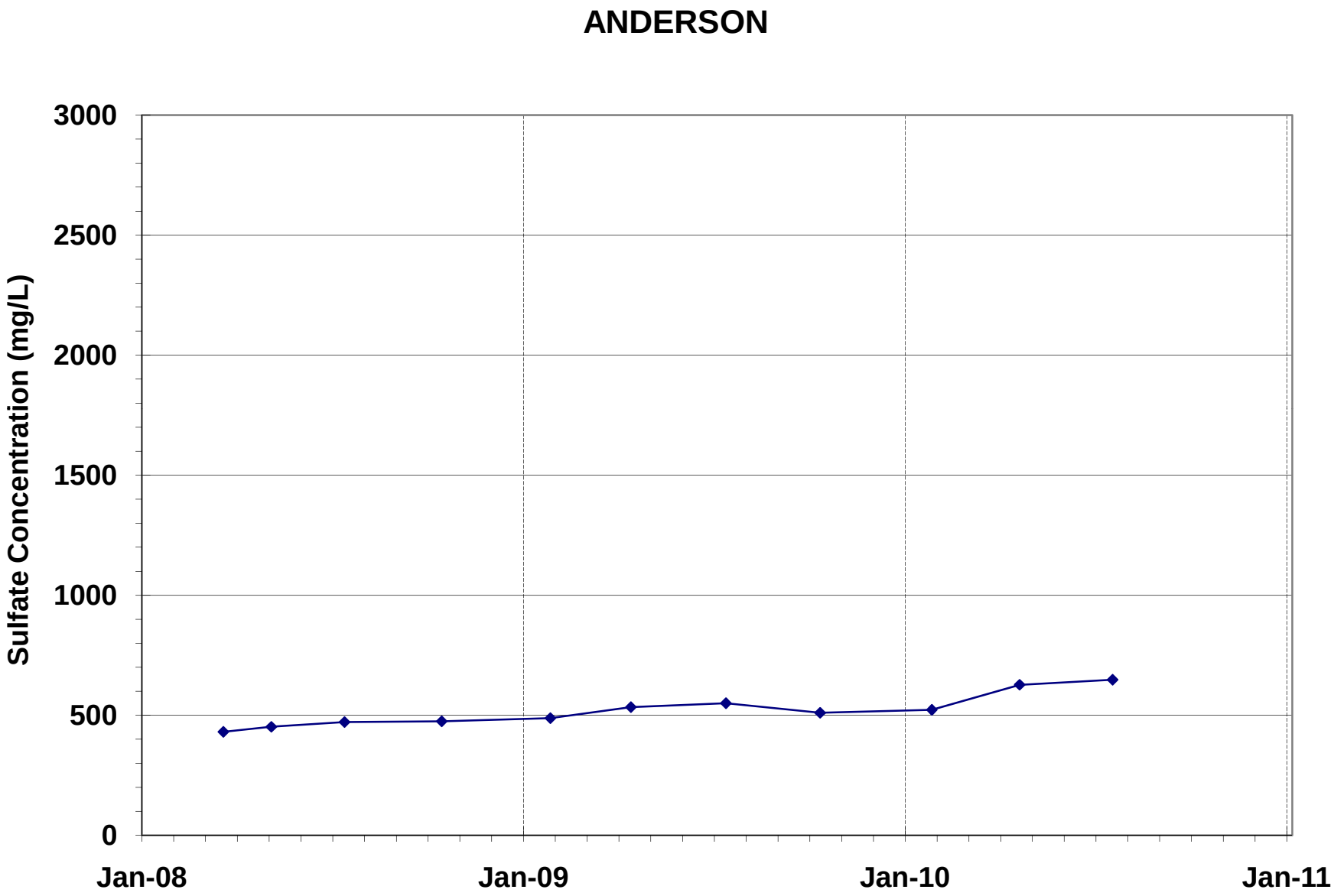
ANDERSON
Sulfate Concentration (mg/L)
3000
2500
2000
1500
1000
500
0
Jan-08
Jan-09
Jan-10
Jan-11

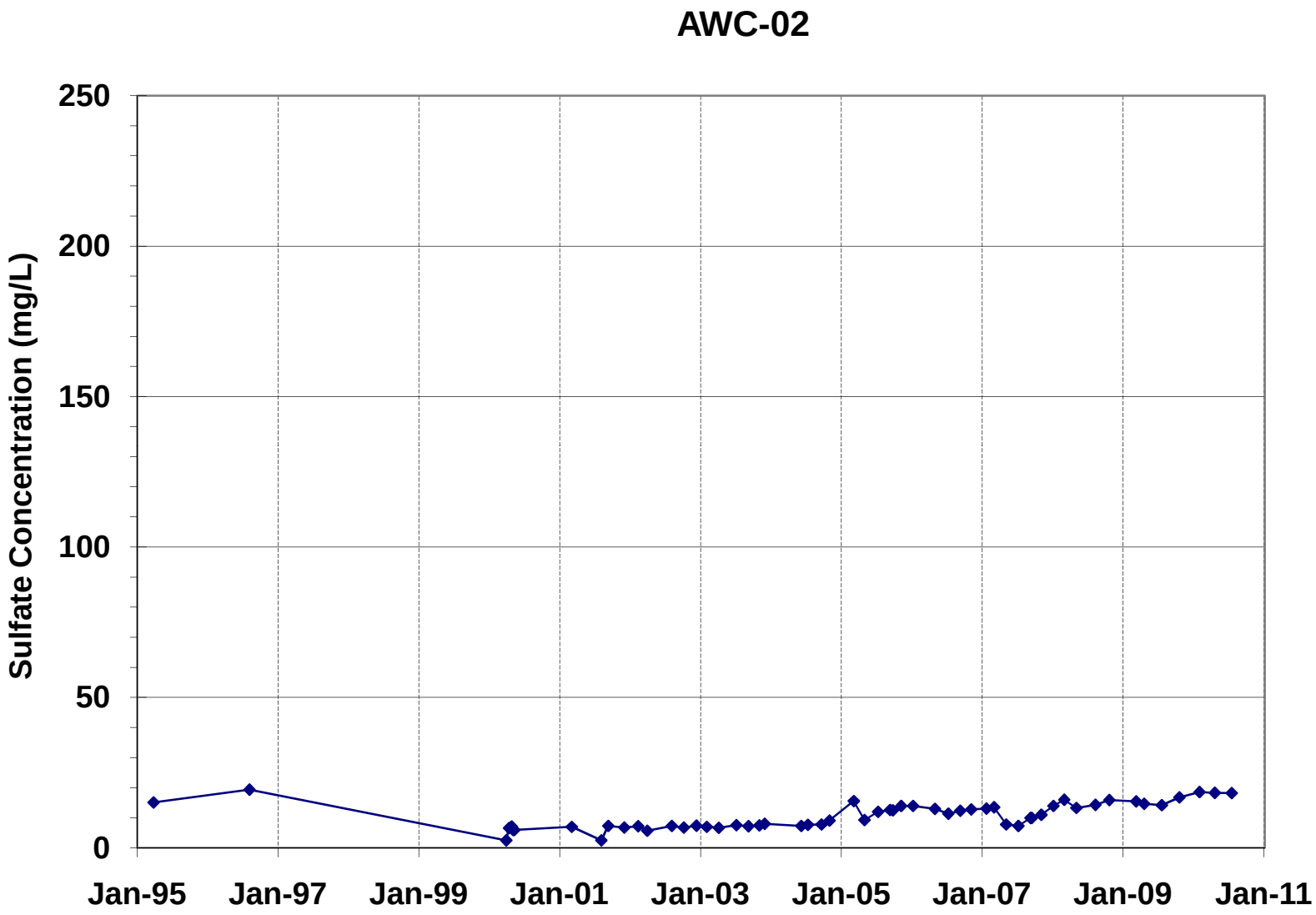
AWC-02
Sulfate Concentration (mg/L)
250
200
150
100
50
0
Jan-95
Jan-97
Jan-99
Jan-01
Jan-03
Jan-05
Jan-07
Jan-09
Jan-11

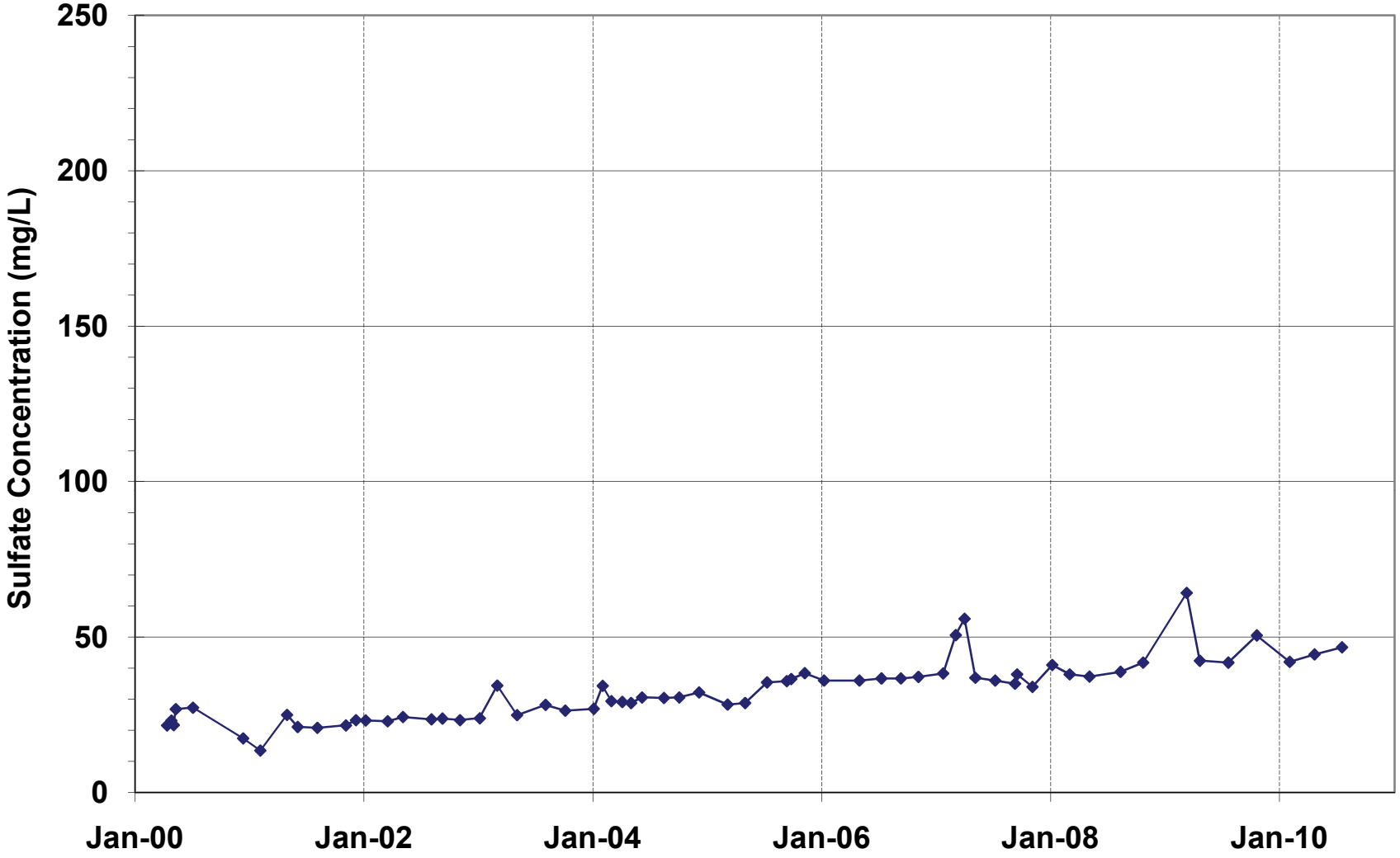
AWC-03
Sulfate Concentration (mg/L)
250
200
150
100
50
0
Jan-00
Jan-02
Jan-04
Jan-06
Jan-08
Jan-10

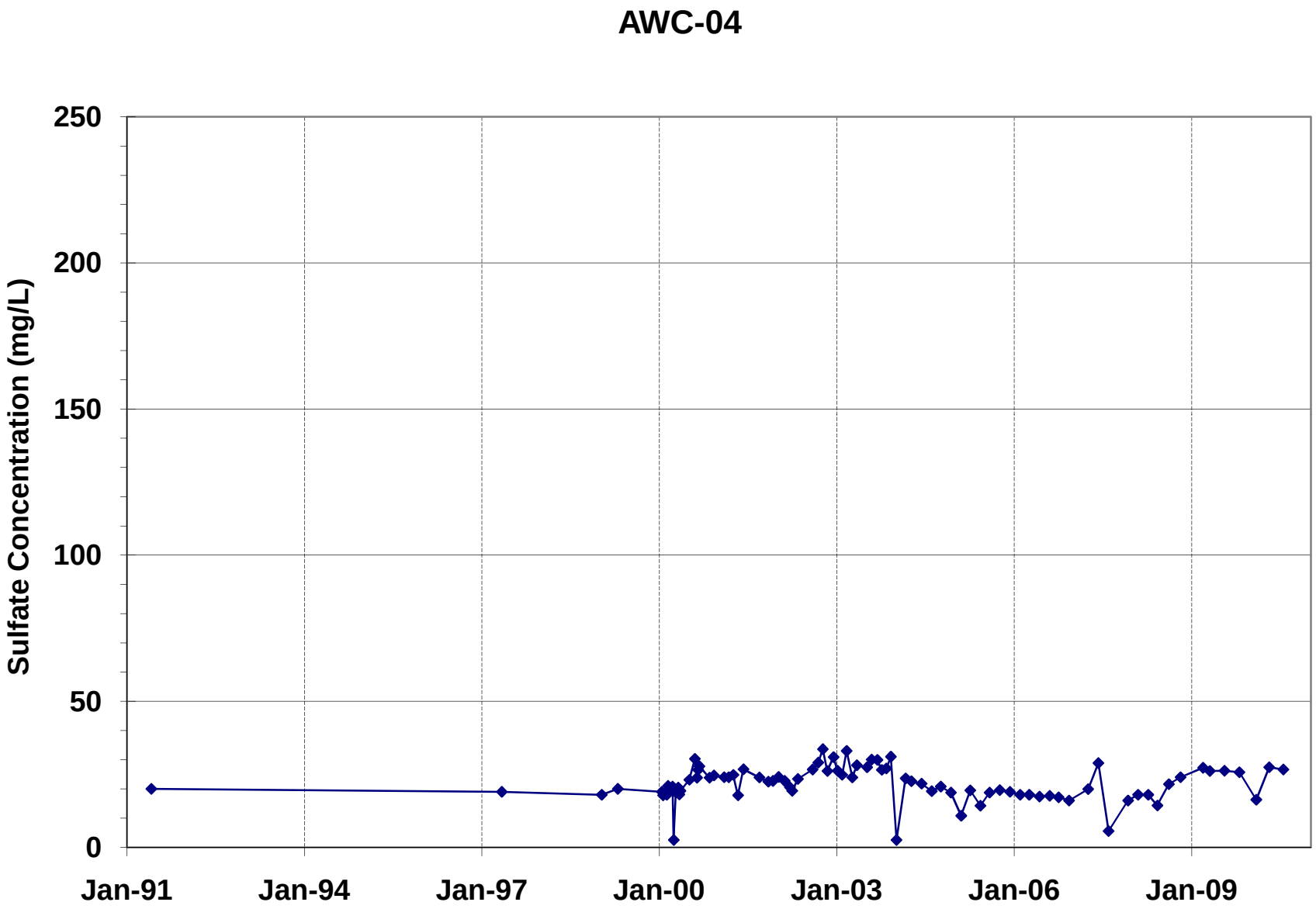
AWC-04
Sulfate Concentration (mg/L)
250
200
150
100
50
0
Jan-91
Jan-94
Jan-97
Jan-00
Jan-03
Jan-06
Jan-09

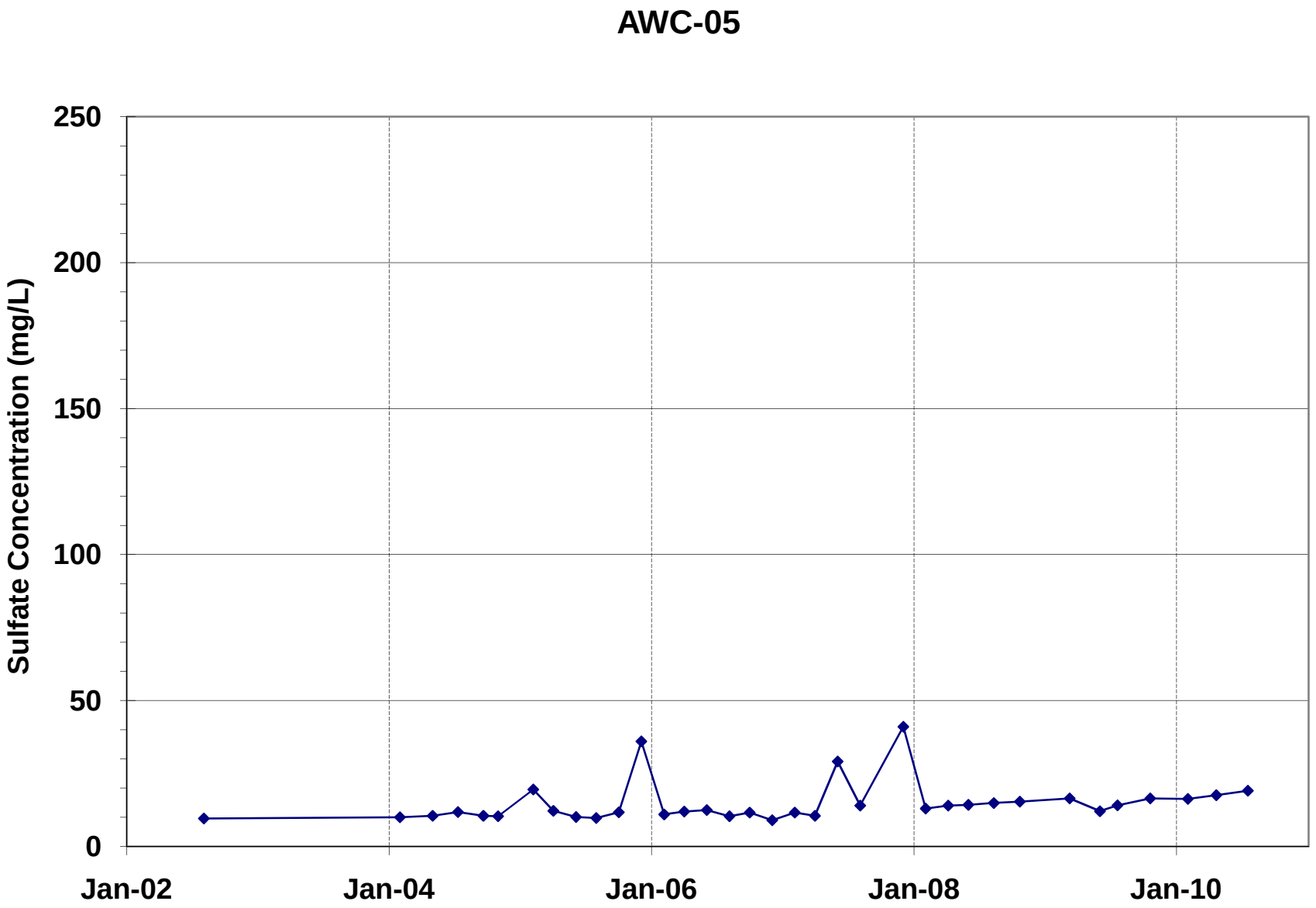
AWC-05
Sulfate Concentration (mg/L)
250
200
150
100
50
0
Jan-02
Jan-04
Jan-06
Jan-08
Jan-10

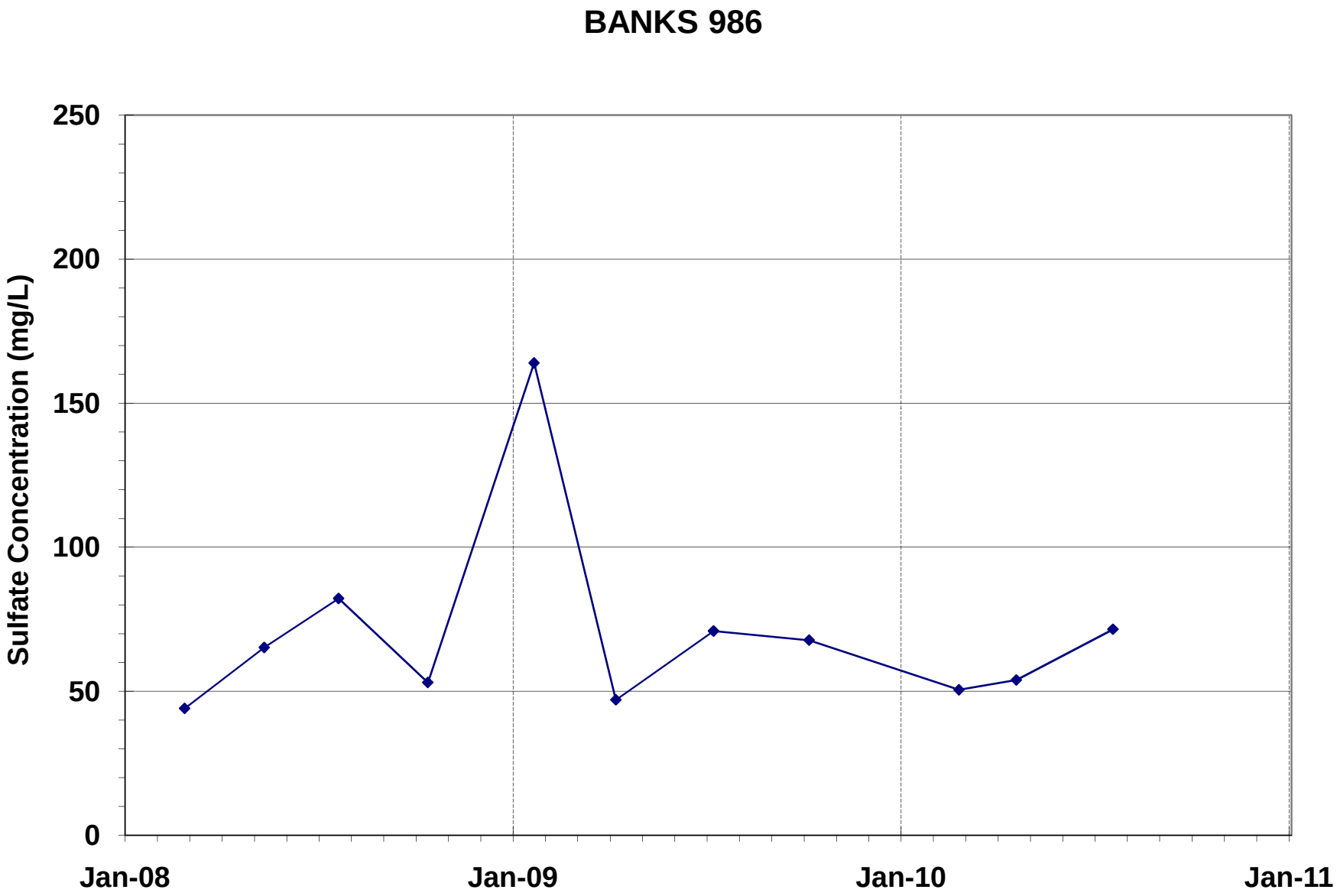
BANKS 986
Sulfate Concentration (mg/L)
250
200
150
100
50
0
Jan-08
Jan-09
Jan-10
Jan-11

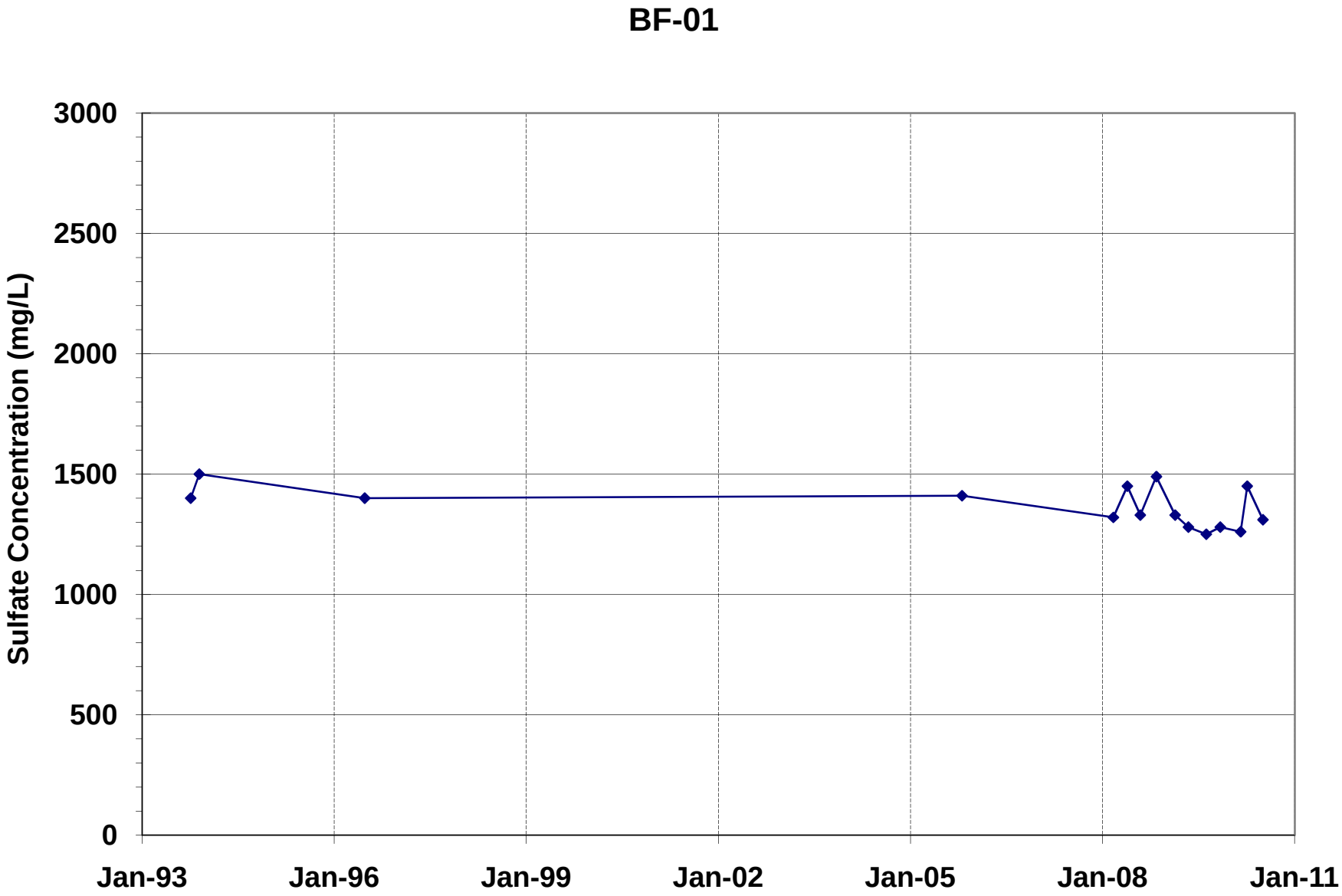
BF-01
Sulfate Concentration (mg/L)
3000
2500
2000
1500
1000
500
0
Jan-93
Jan-96
Jan-99
Jan-02
Jan-05
Jan-08
Jan-11

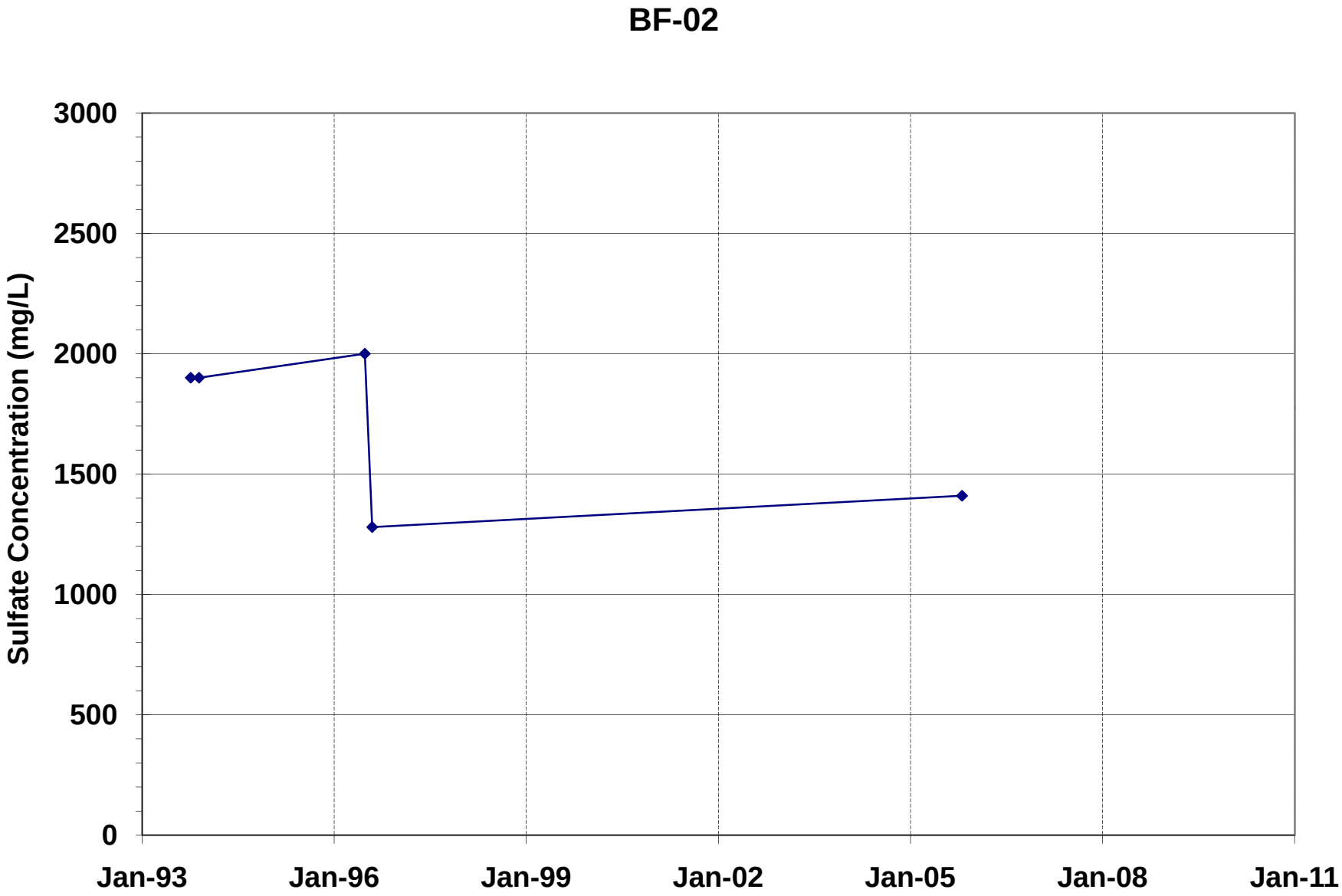
BF-02
Sulfate Concentration (mg/L)
3000
2500
2000
1500
1000
500
0
Jan-93
Jan-96
Jan-99
Jan-02
Jan-05
Jan-08
Jan-11


BIMA
Sulfate Concentration (mg/L)
3000
2500
2000
1500
1000
500
0
Jan-05
Jan-06
Jan-07
Jan-08
Jan-09
Jan-10
Jan-11

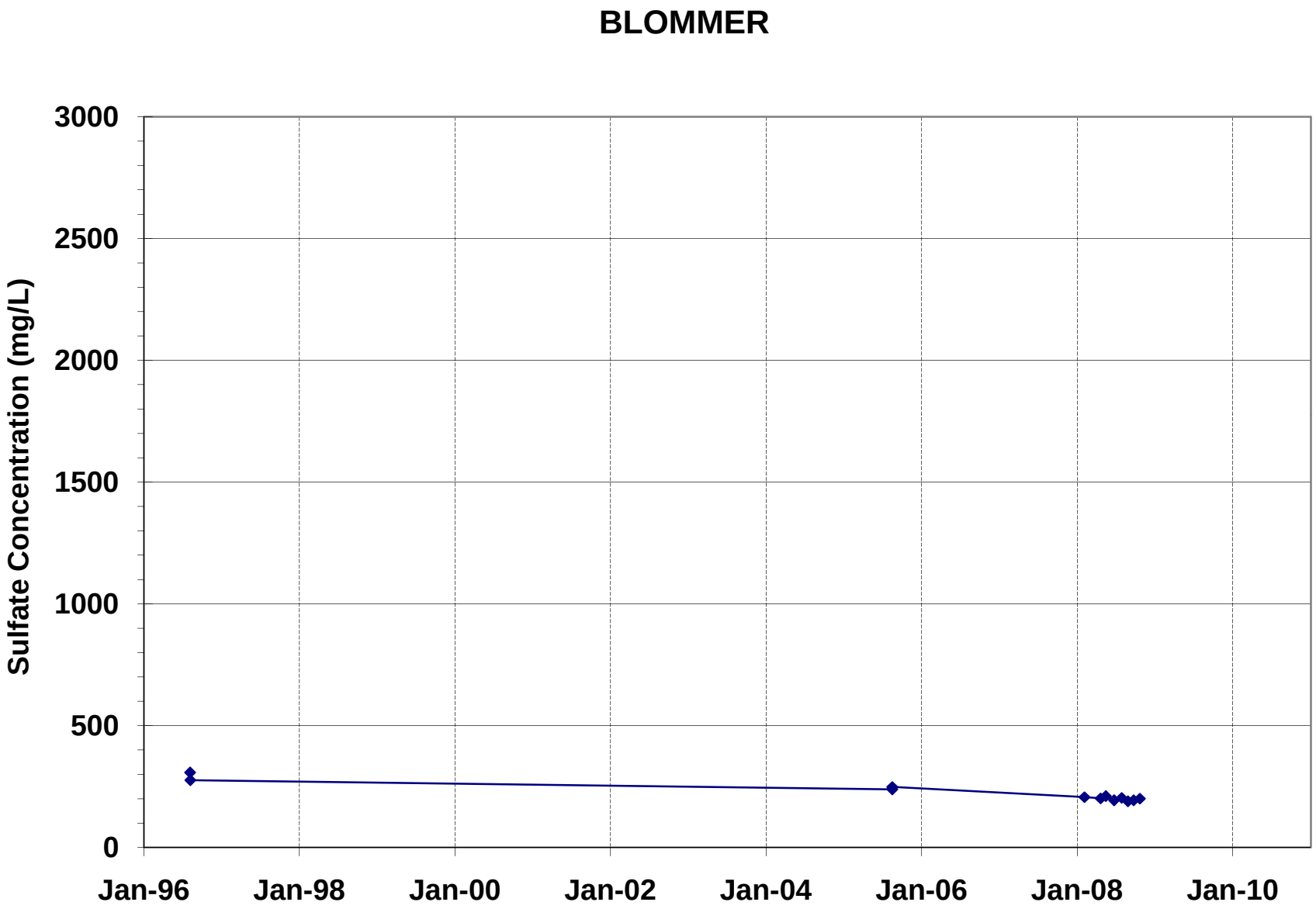
BLOMMER
Sulfate Concentration (mg/L)
3000
2500
2000
1500
1000
500
0
Jan-96
Jan-98
Jan-00
Jan-02
Jan-04
Jan-06
Jan-08
Jan-10

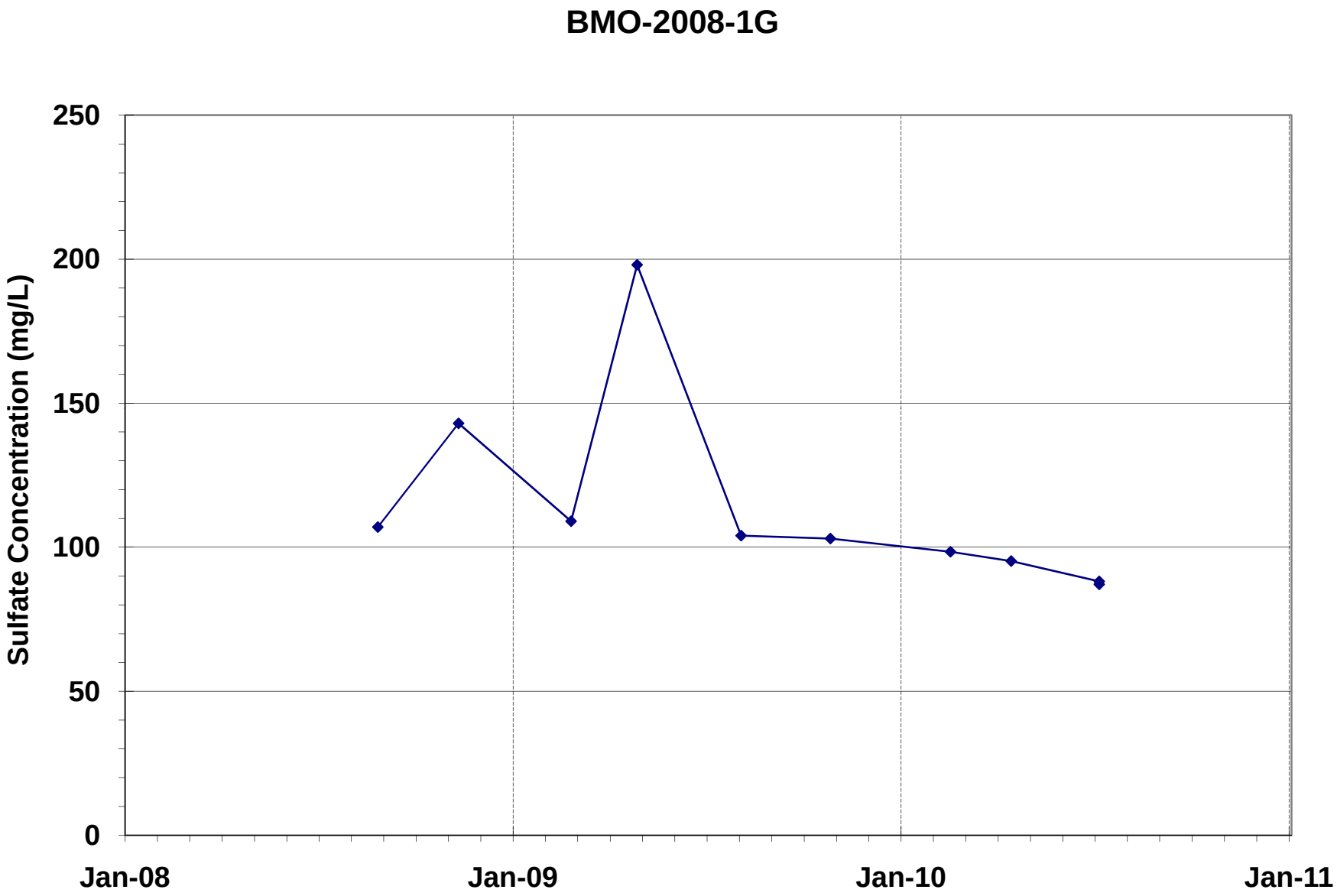
BMO-2008-1G
Sulfate Concentration (mg/L)
250
200
150
100
50
0
Jan-08
Jan-09
Jan-10
Jan-11

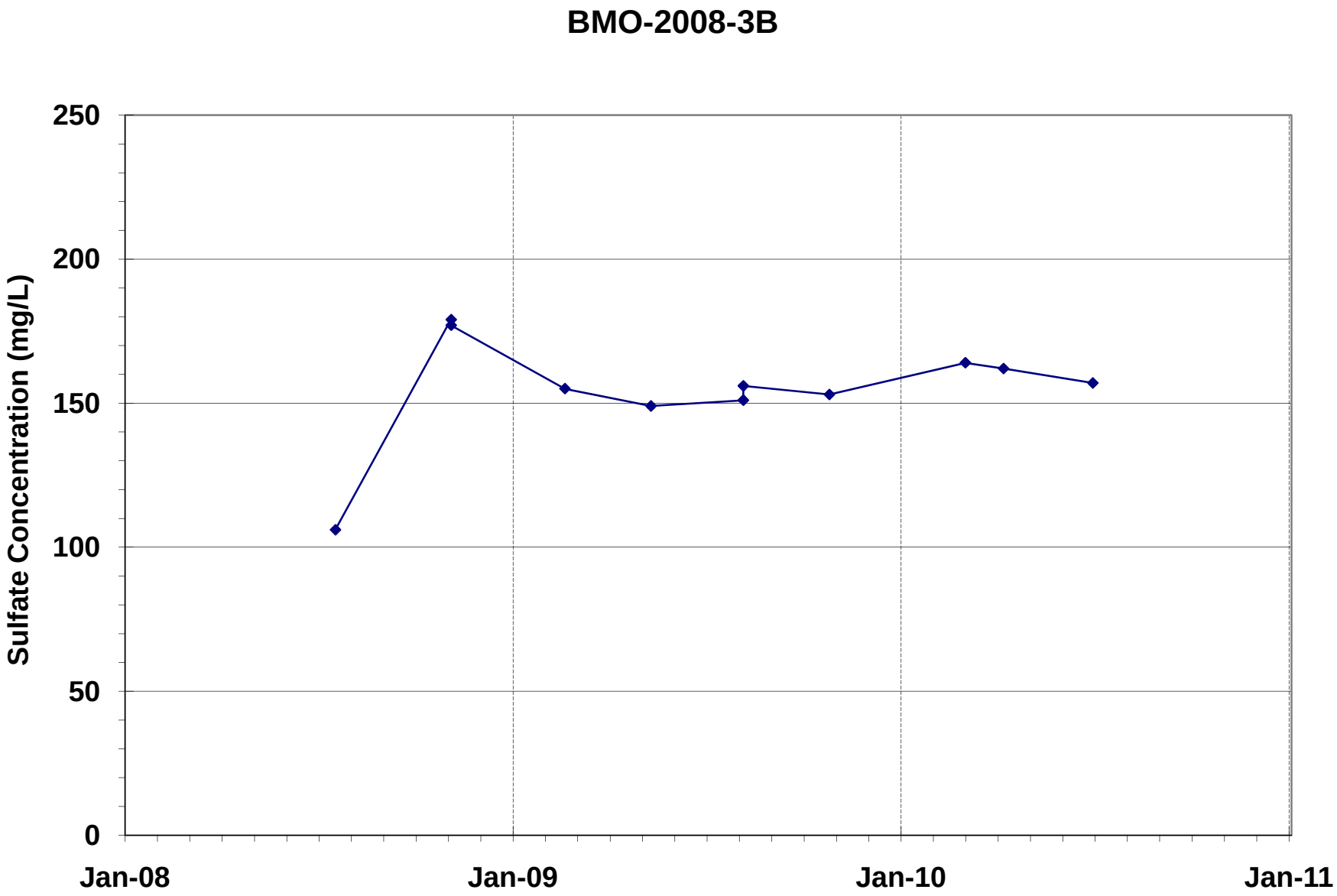
BMO-2008-3B
Sulfate Concentration (mg/L)
250
200
150
100
50
0
Jan-08
Jan-09
Jan-10
Jan-11

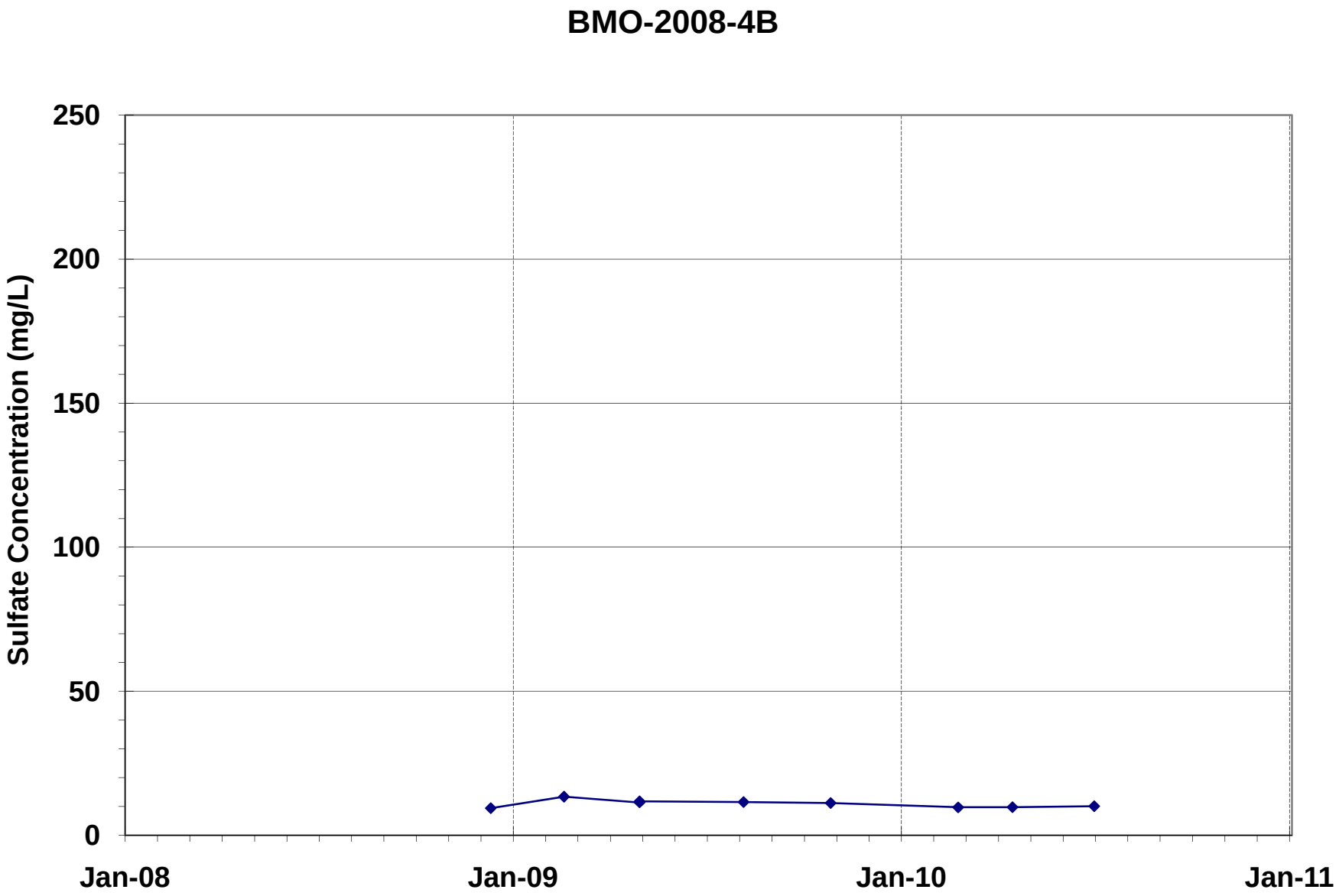
BMO-2008-4B
Sulfate Concentration (mg/L)
250
200
150
100
50
0
Jan-08
Jan-09
Jan-10
Jan-11

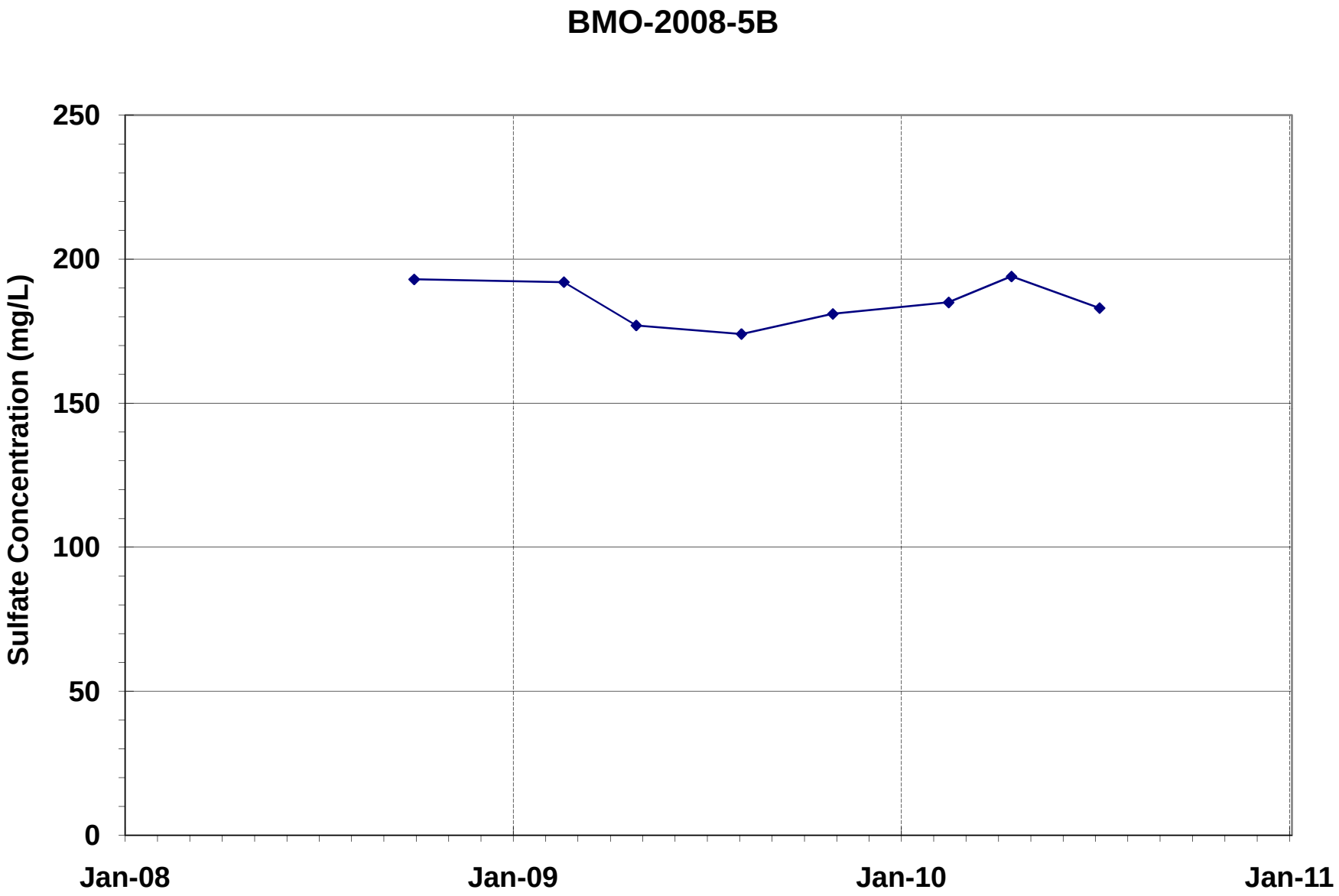
BMO-2008-5B
Sulfate Concentration (mg/L)
250
200
150
100
50
0
Jan-08
Jan-09
Jan-10
Jan-11

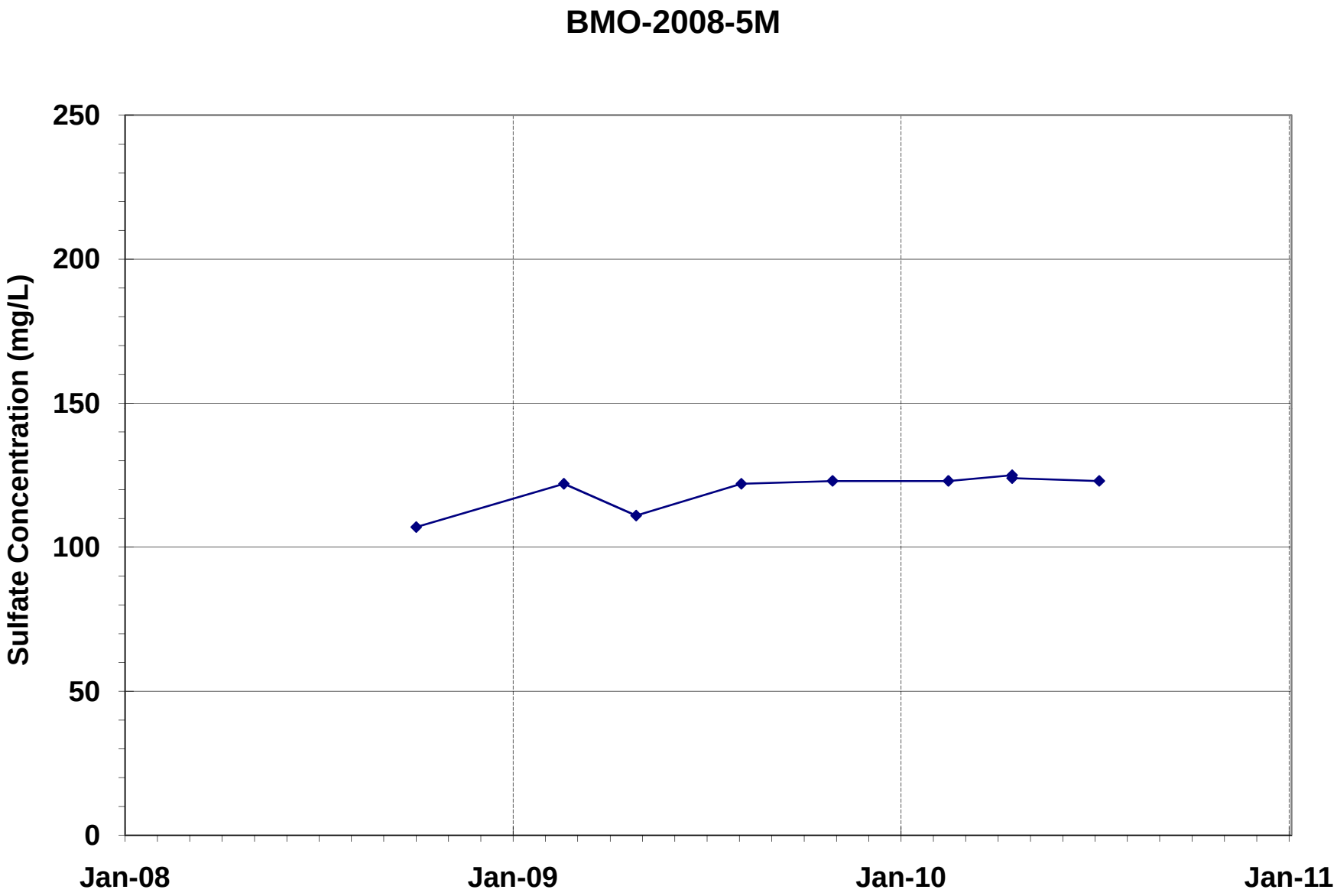
BMO-2008-5M
Sulfate Concentration (mg/L)
250
200
150
100
50
0
Jan-08
Jan-09
Jan-10
Jan-11

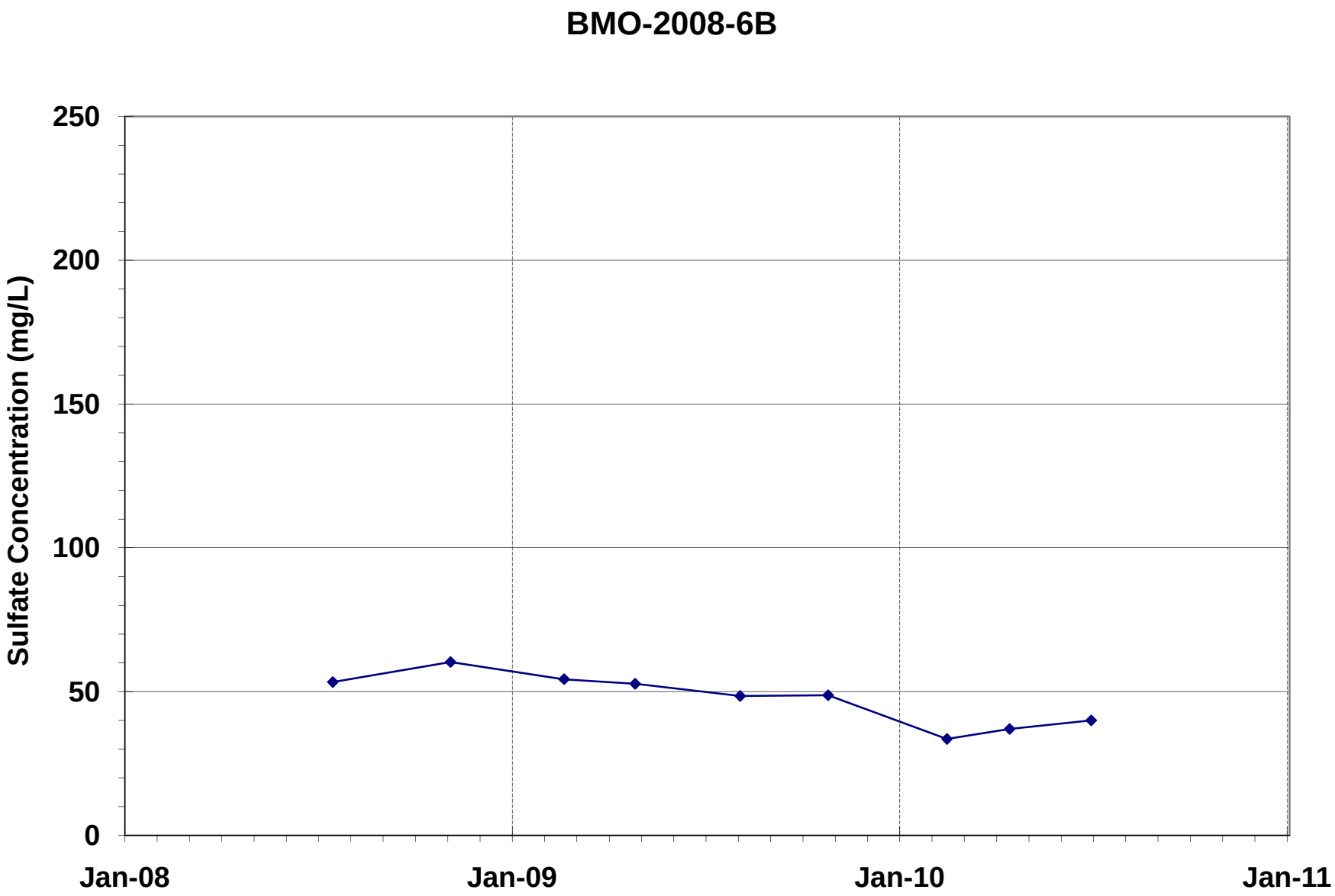
BMO-2008-6B
Sulfate Concentration (mg/L)
250
200
150
100
50
0
Jan-08
Jan-09
Jan-10
Jan-11

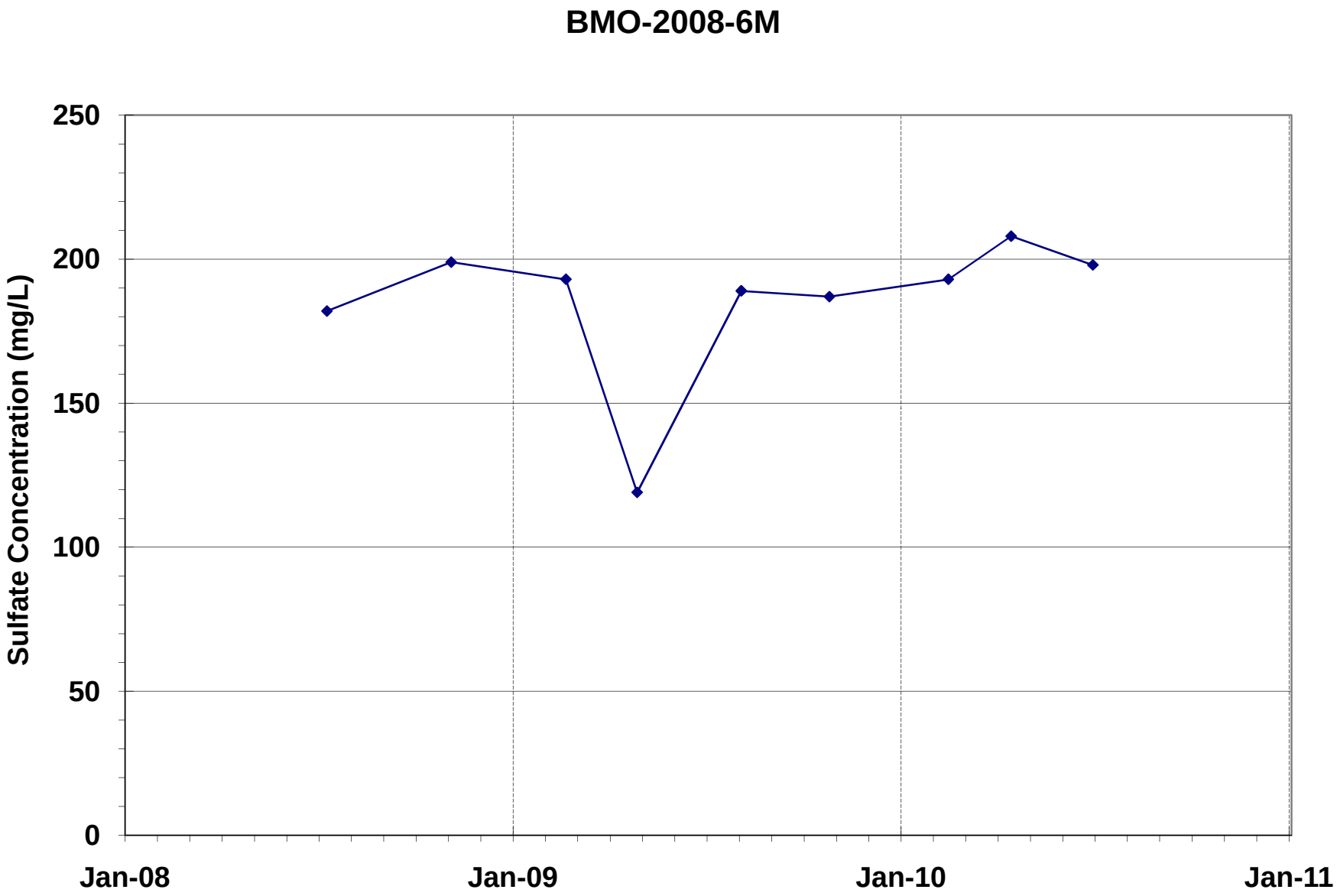
BMO-2008-6M
Sulfate Concentration (mg/L)
250
200
150
100
50
0
Jan-08
Jan-09
Jan-10
Jan-11

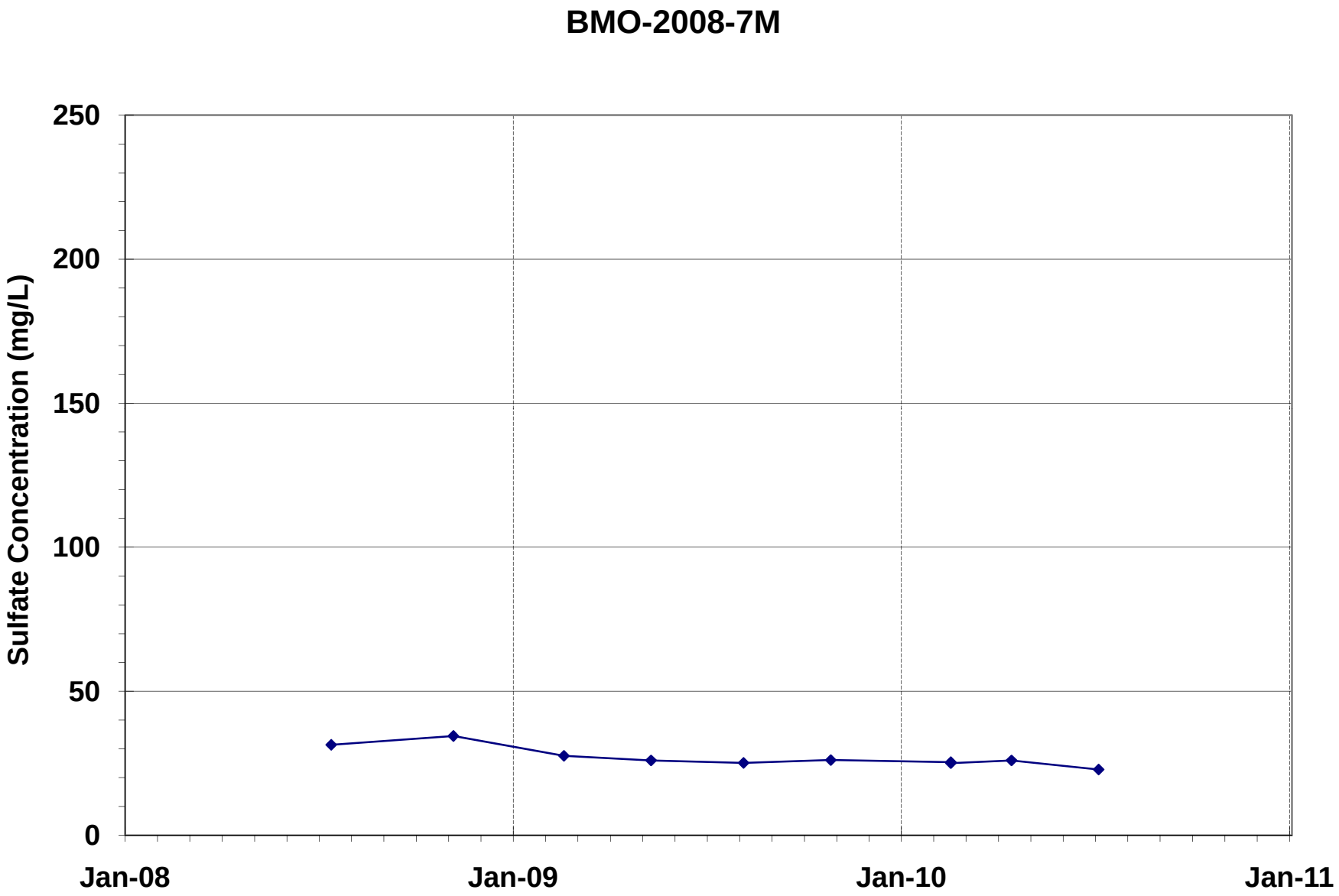
BMO-2008-7M
Sulfate Concentration (mg/L)
250
200
150
100
50
0
Jan-08
Jan-09
Jan-10
Jan-11

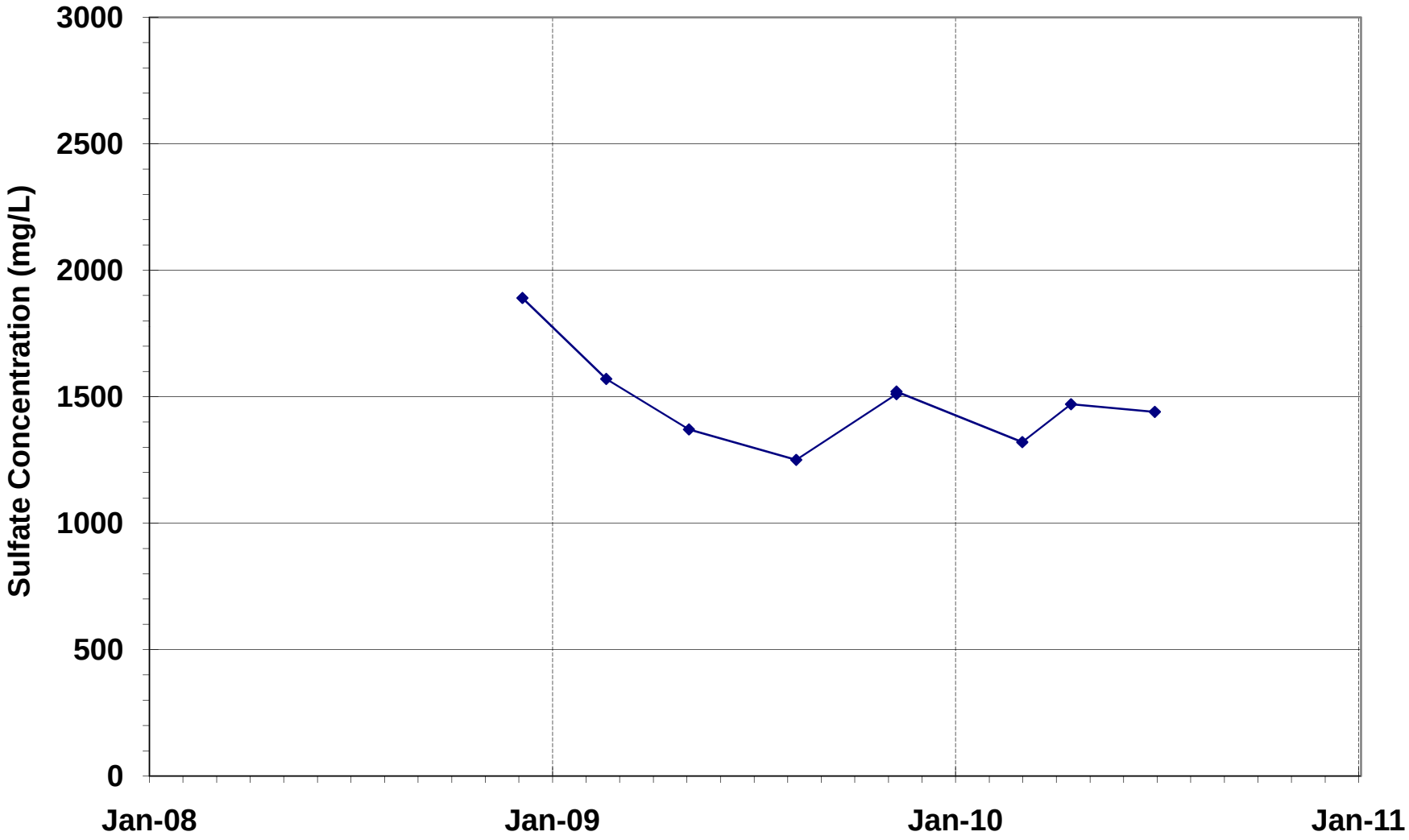
BMO-2008-8B
Sulfate Concentration (mg/L)
3000
2500
2000
1500
1000
500
0
Jan-08
Jan-09
Jan-10
Jan-11

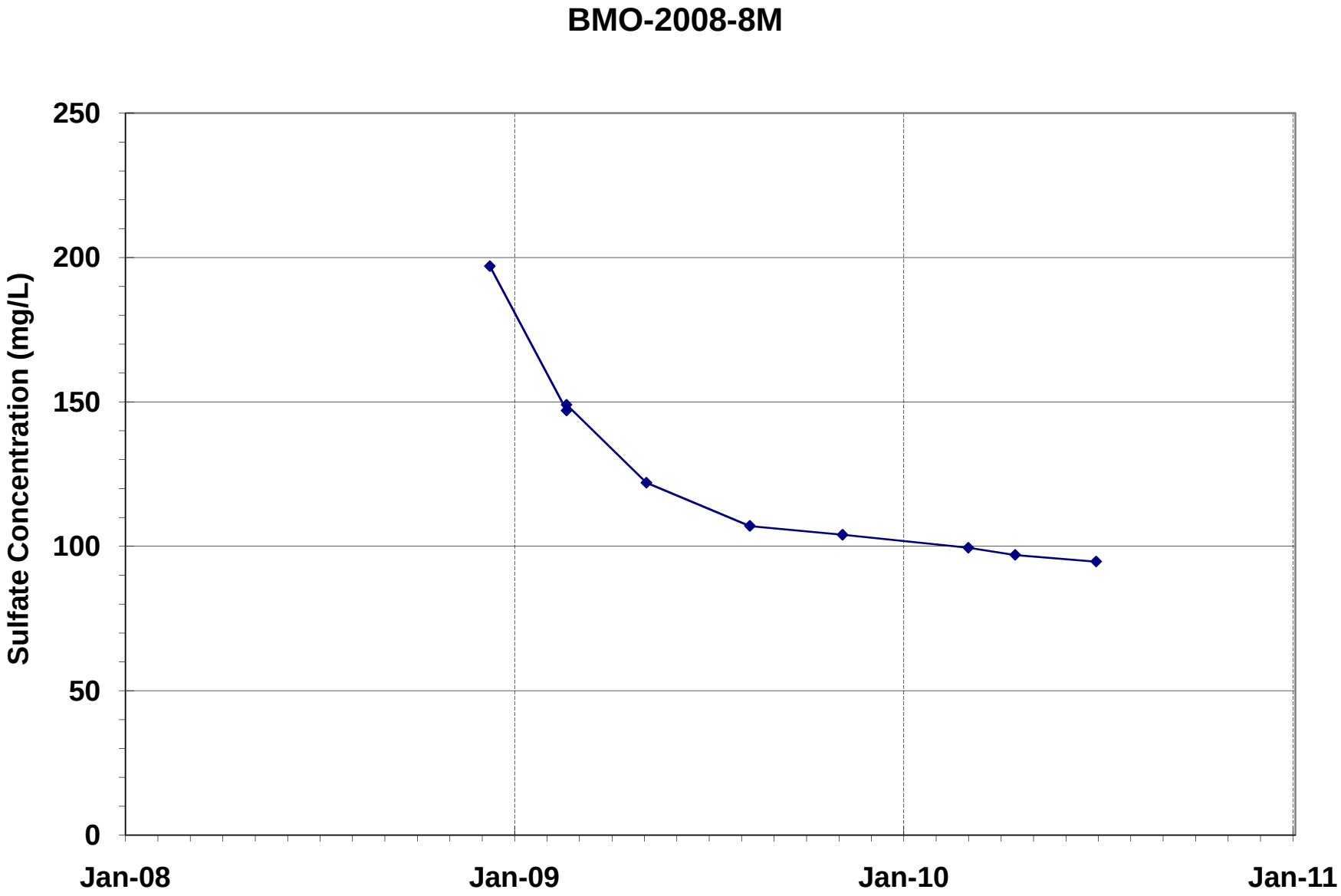
BMO-2008-8M
Sulfate Concentration (mg/L)
250
200
150
100
50
0
Jan-08
Jan-09
Jan-10
Jan-11

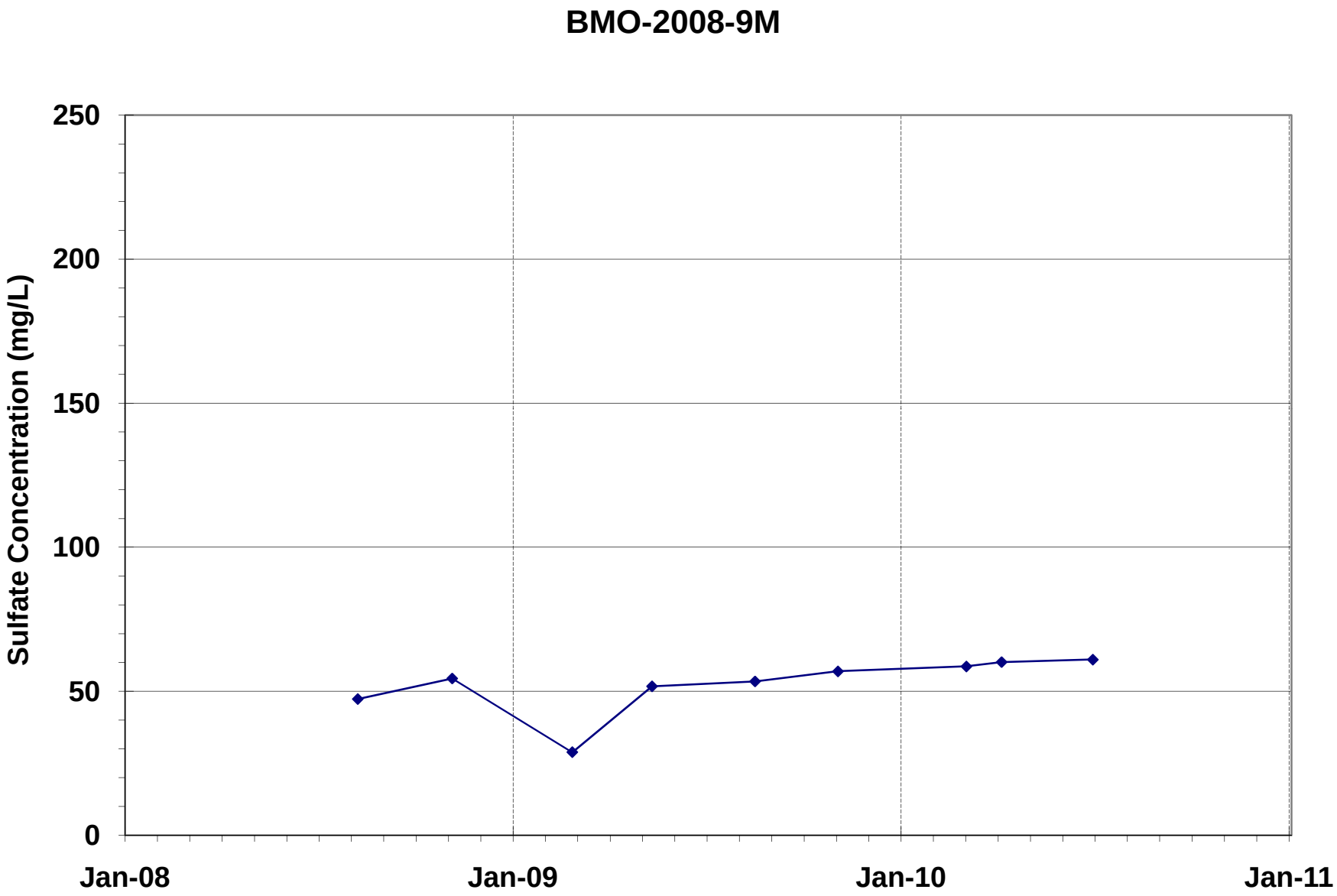
BMO-2008-9M
Sulfate Concentration (mg/L)
250
200
150
100
50
0
Jan-08
Jan-09
Jan-10
Jan-11

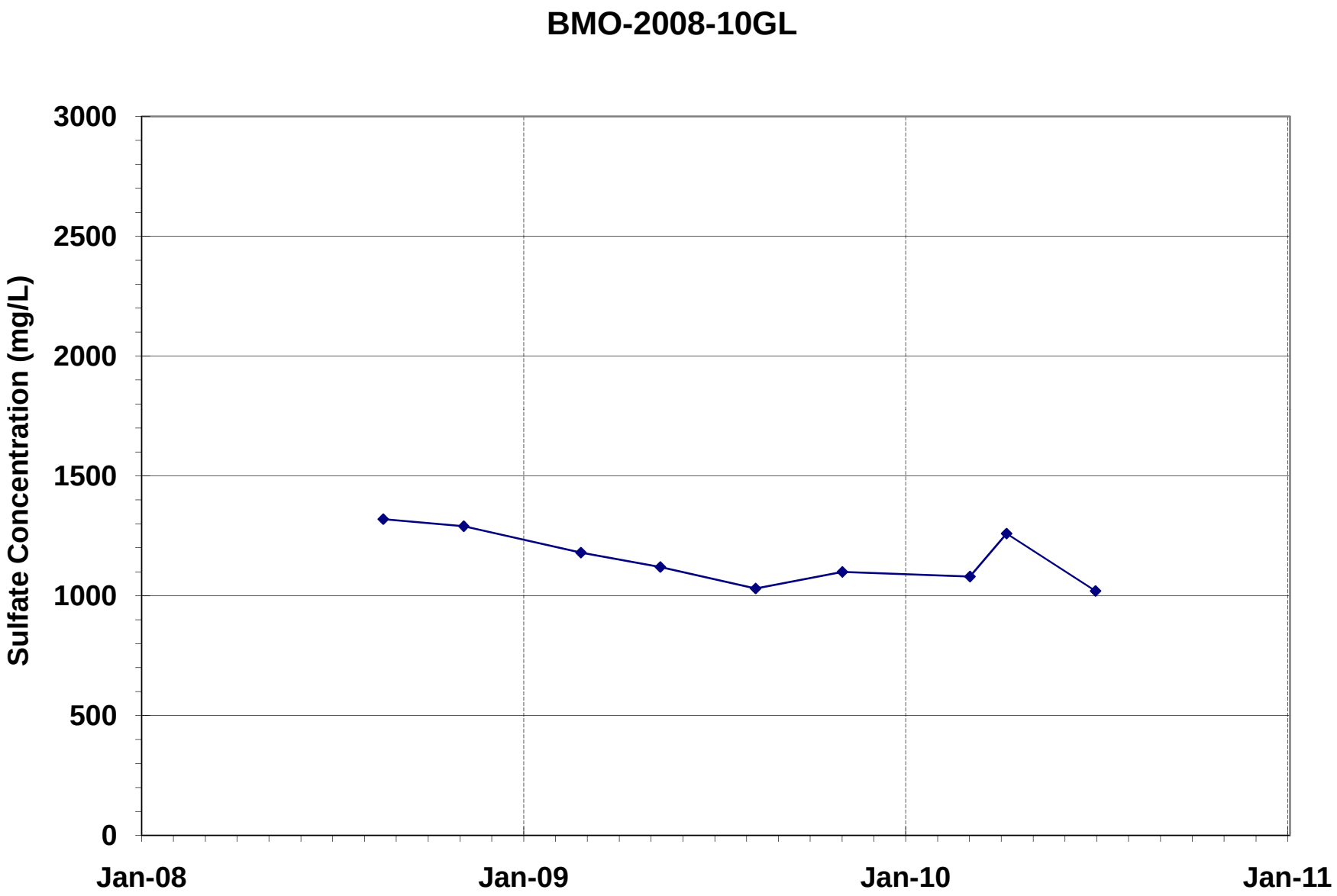
BMO-2008-10GL
Sulfate Concentration (mg/L)
3000
2500
2000
1500
1000
500
0
Jan-08
Jan-09
Jan-10
Jan-11

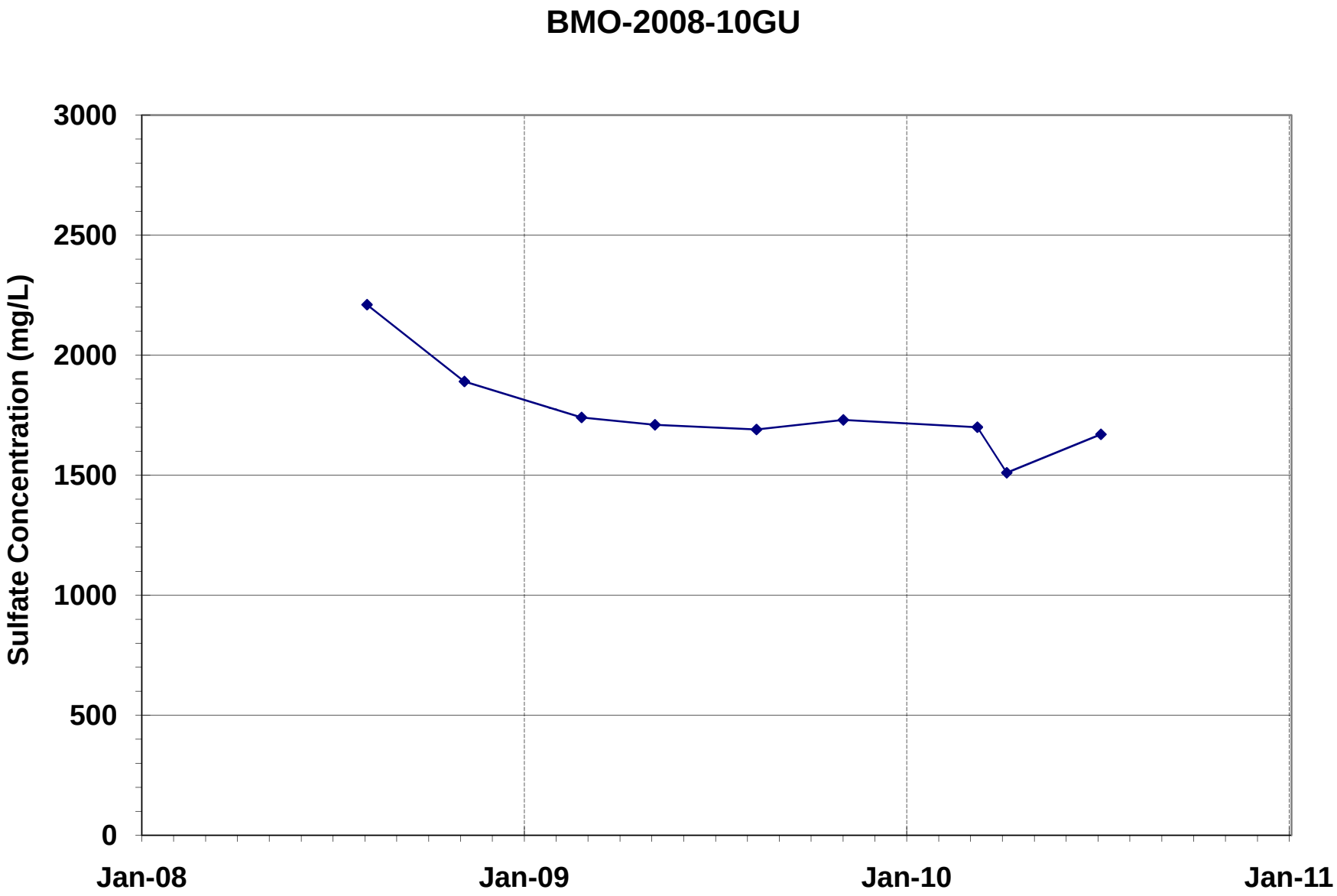
BMO-2008-10GU
Sulfate Concentration (mg/L)
3000
2500
2000
1500
1000
500
0
Jan-08
Jan-09
Jan-10
Jan-11

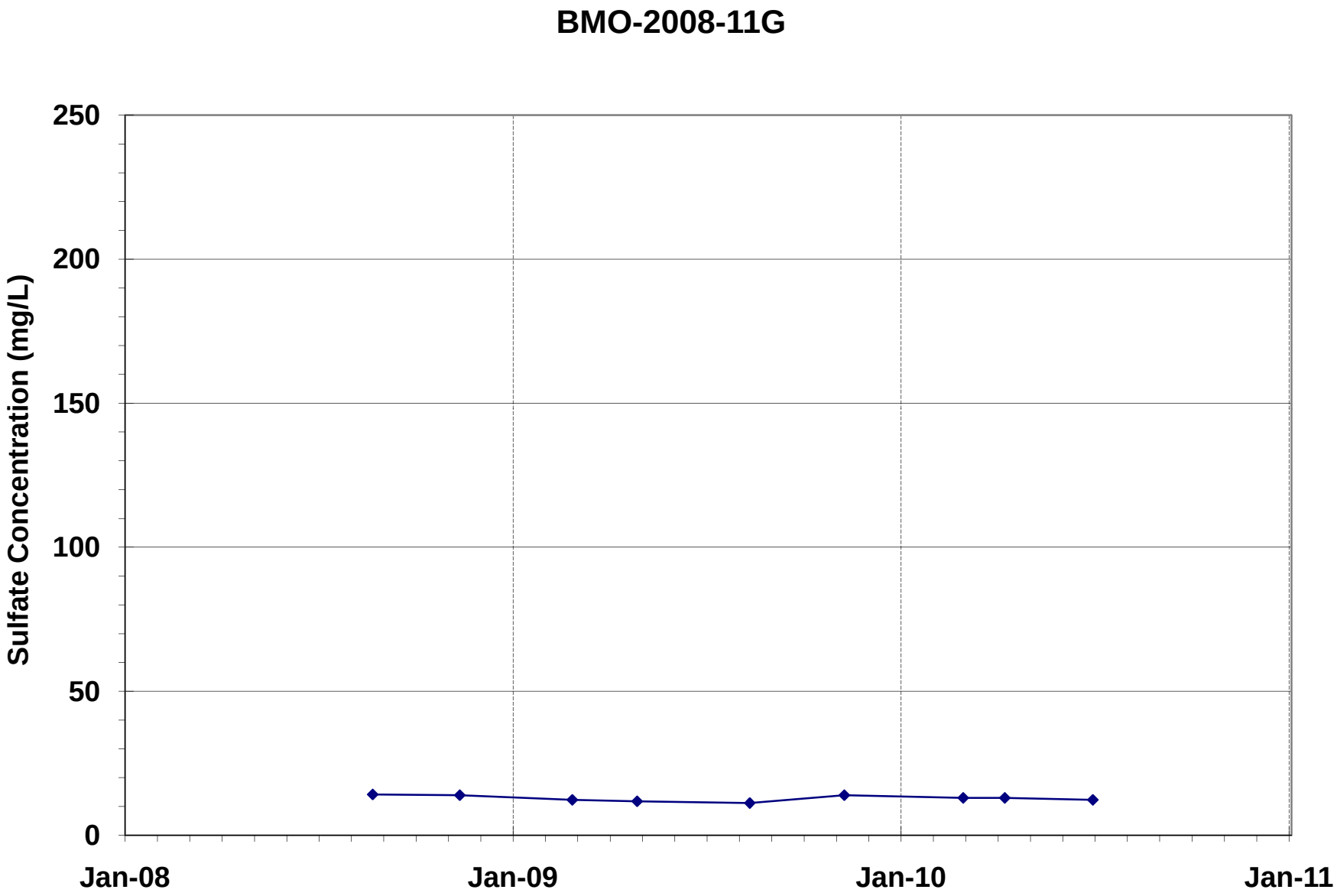
BMO-2008-11G
Sulfate Concentration (mg/L)
250
200
150
100
50
0
Jan-08
Jan-09
Jan-10
Jan-11

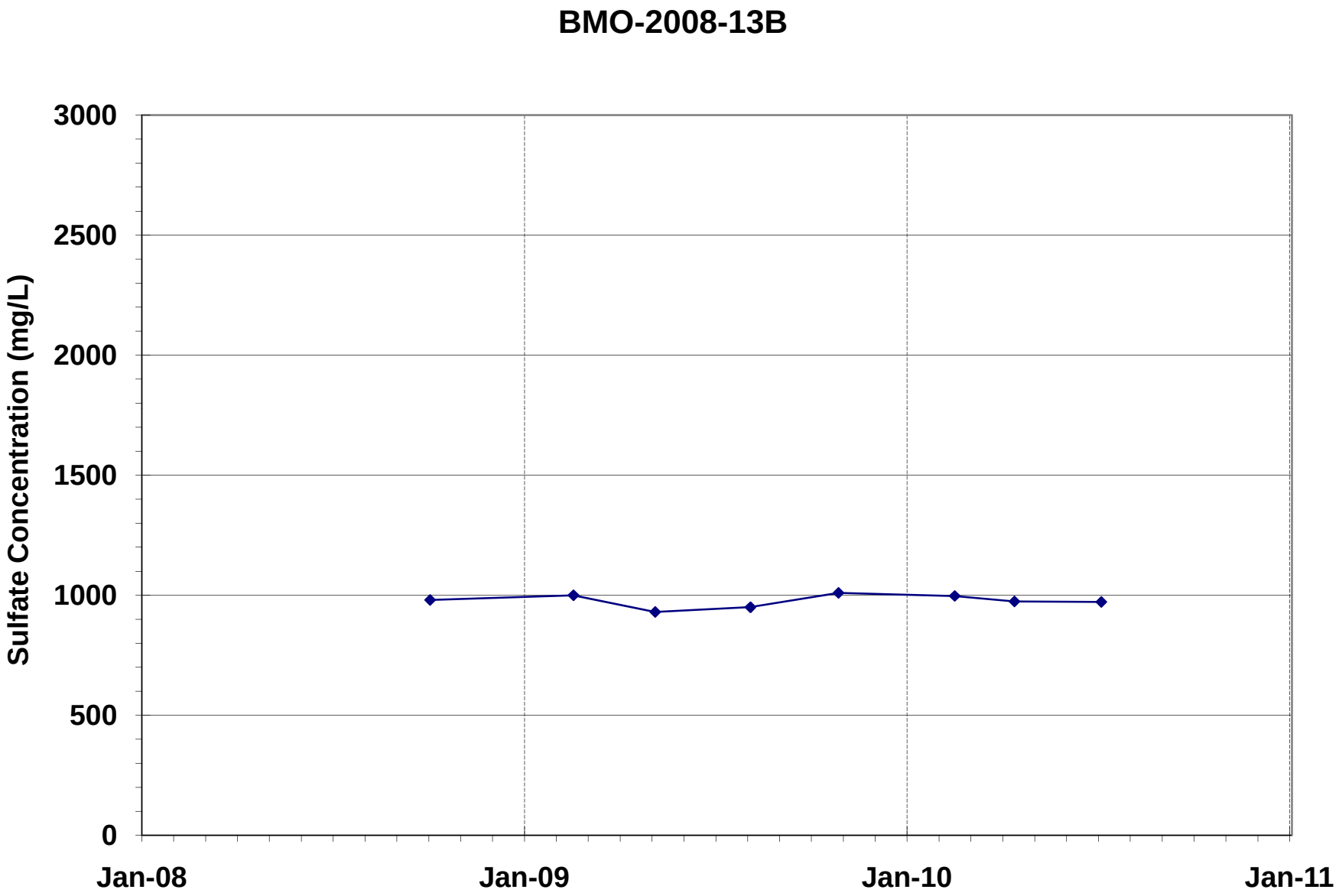
BMO-2008-13B
Sulfate Concentration (mg/L)
3000
2500
2000
1500
1000
500
0
Jan-08
Jan-09
Jan-10
Jan-11

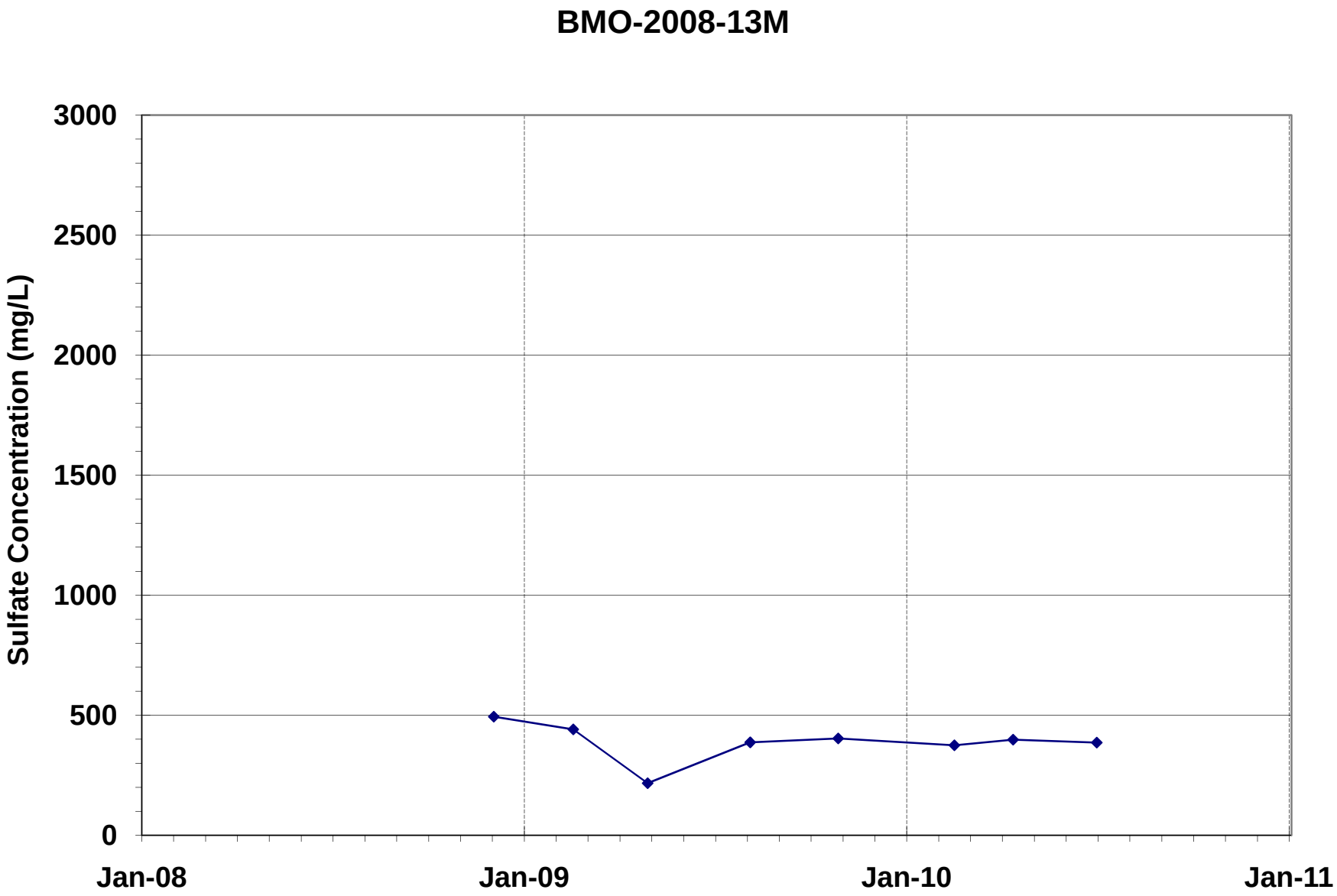
BMO-2008-13M
Sulfate Concentration (mg/L)
3000
2500
2000
1500
1000
500
0
Jan-08
Jan-09
Jan-10
Jan-11

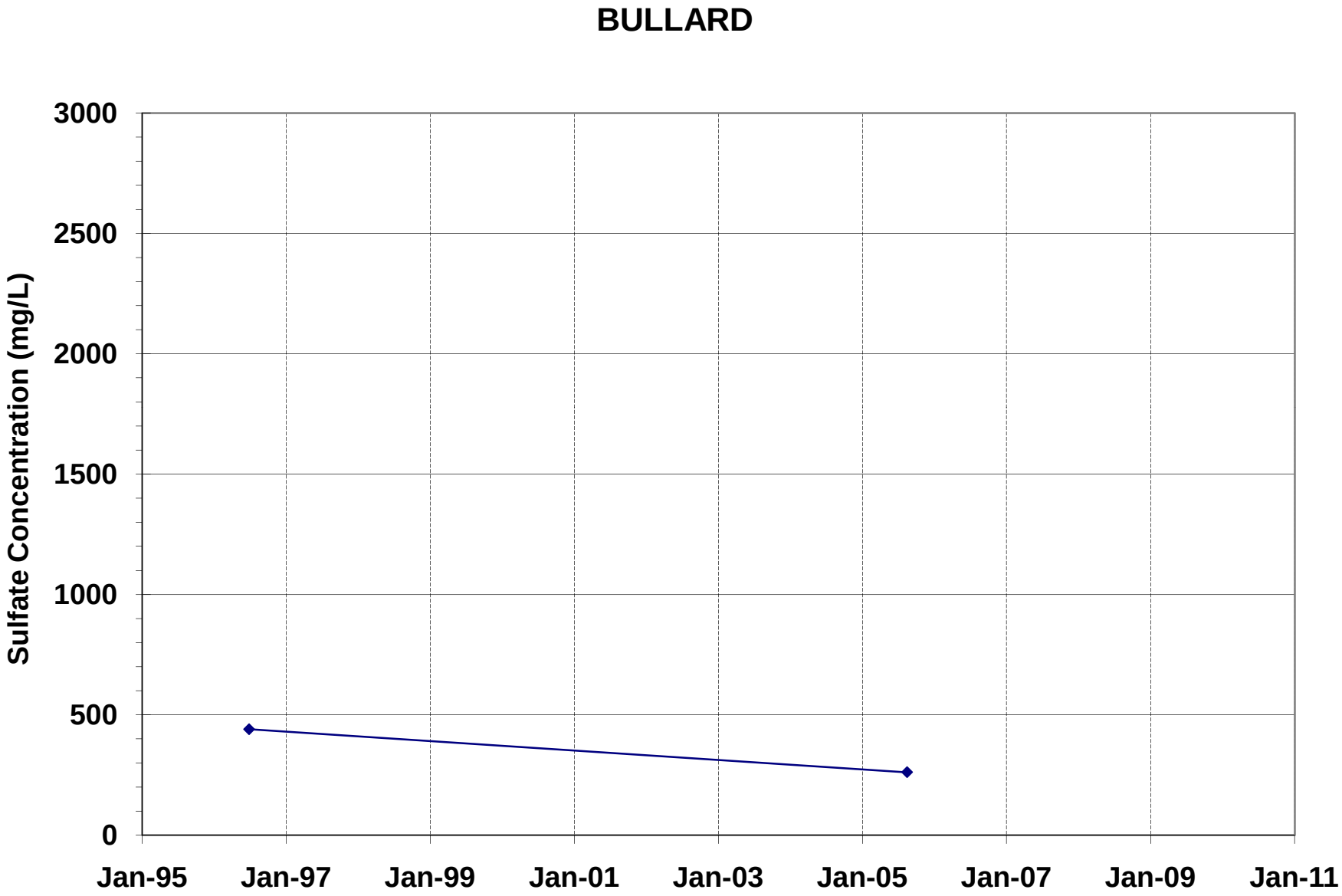
BULLARD
Sulfate Concentration (mg/L)
3000
2500
2000
1500
1000
500
0
Jan-95
Jan-97
Jan-99
Jan-01
Jan-03
Jan-05
Jan-07
Jan-09
Jan-11

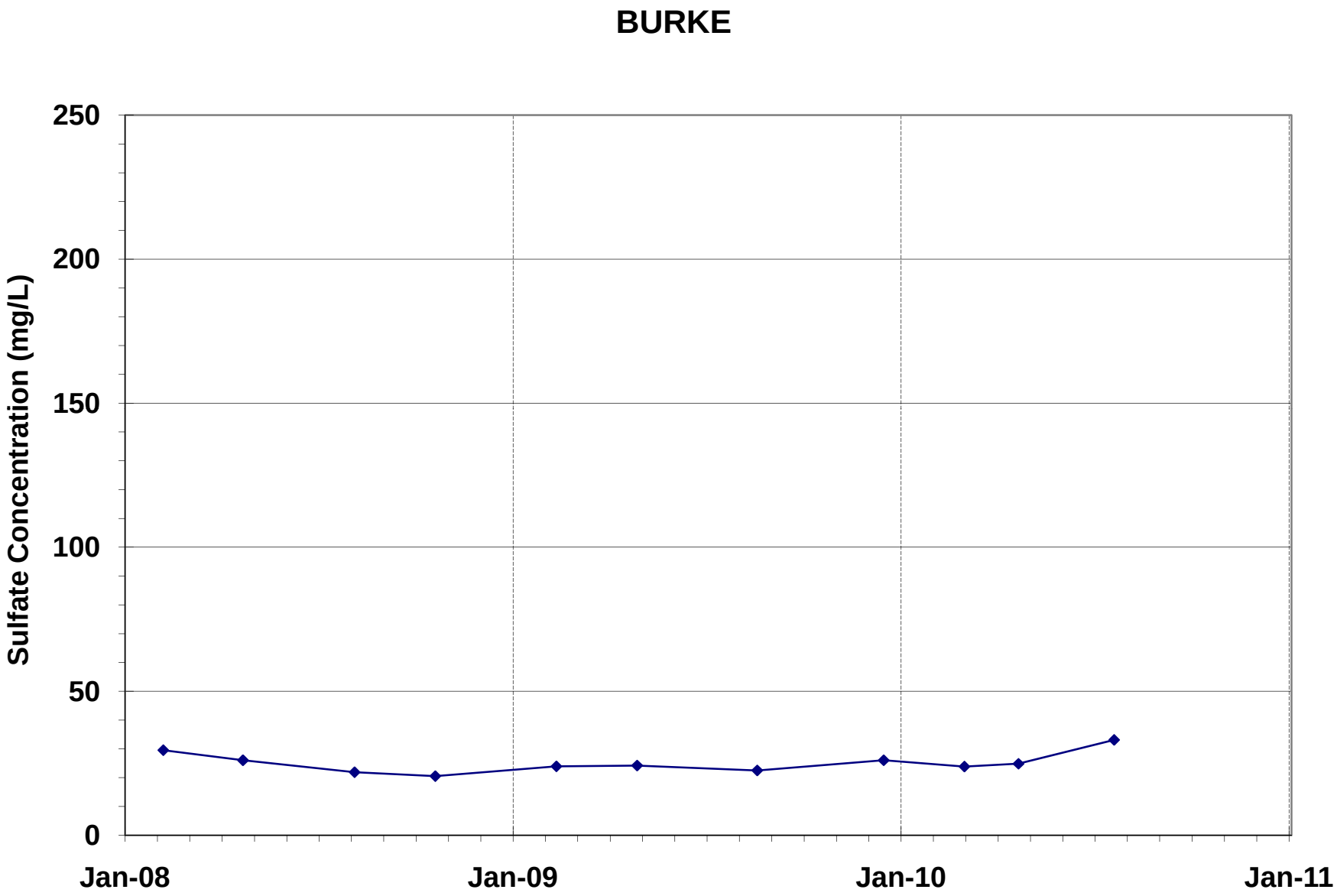
BURKE
Sulfate Concentration (mg/L)
250
200
150
100
50
0
Jan-08
Jan-09
Jan-10
Jan-11

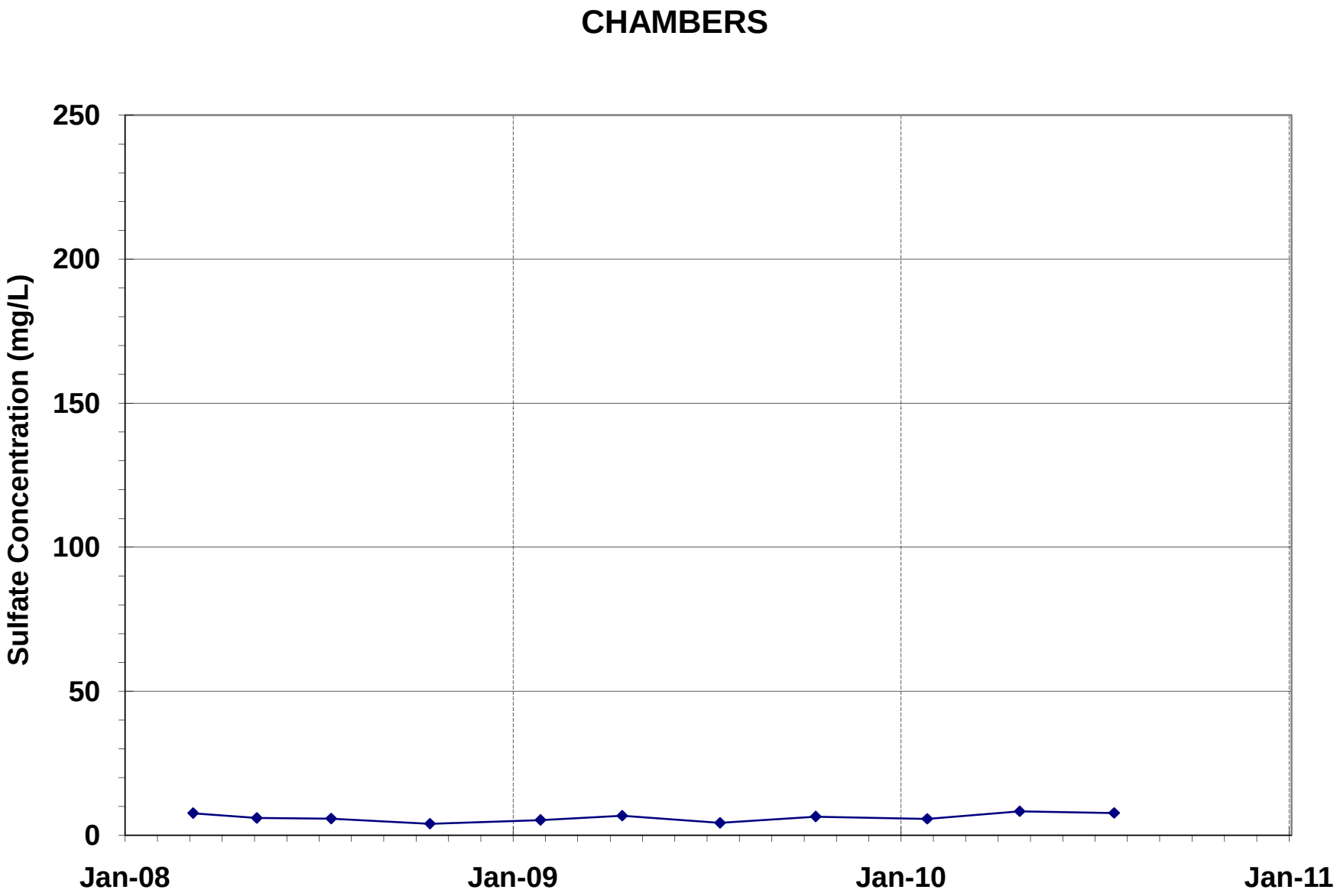
CHAMBERS
Sulfate Concentration (mg/L)
250
200
150
100
50
0
Jan-08
Jan-09
Jan-10
Jan-11

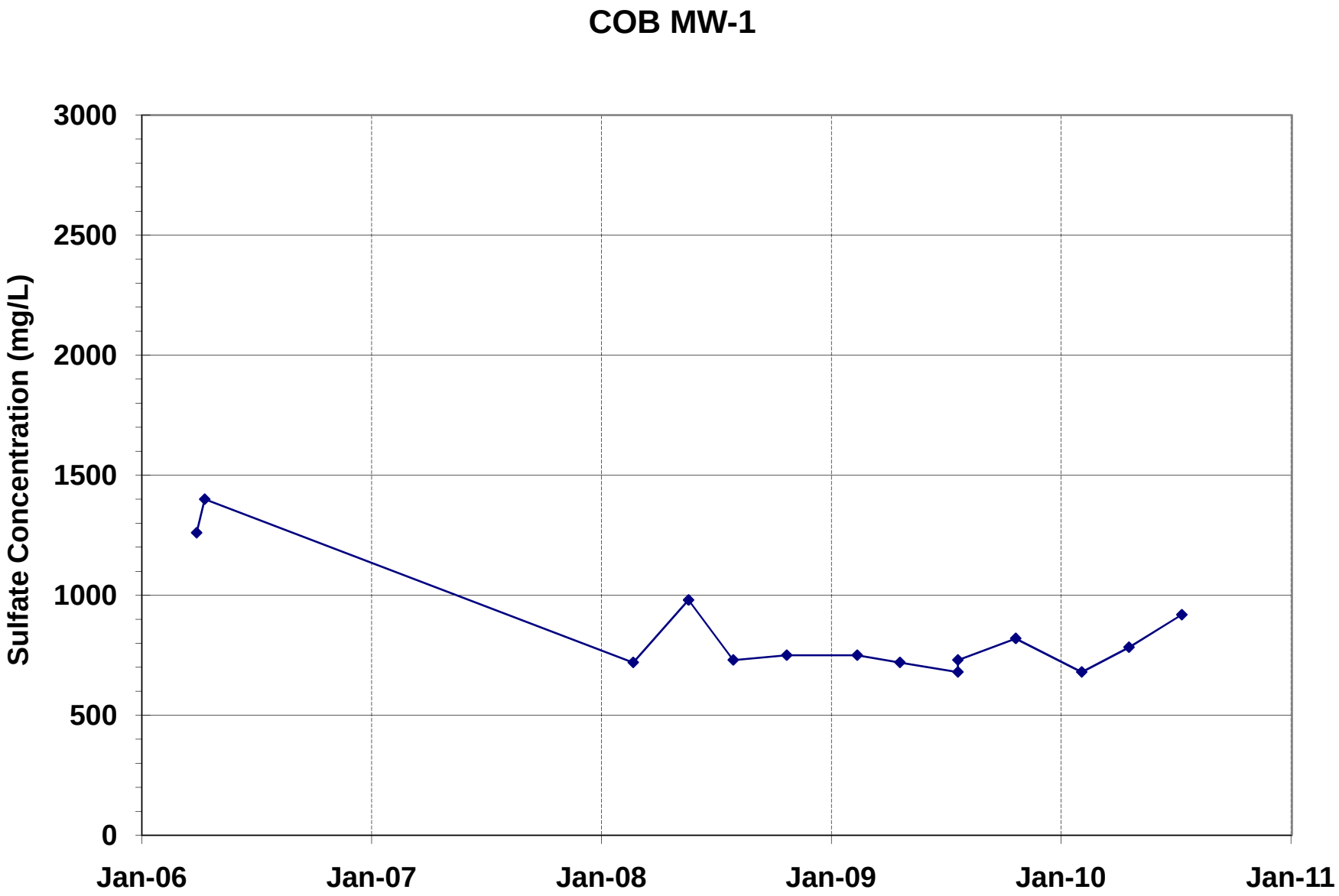
COB MW-1
Sulfate Concentration (mg/L)
3000
2500
2000
1500
1000
500
0
Jan-06
Jan-07
Jan-08
Jan-09
Jan-10
Jan-11

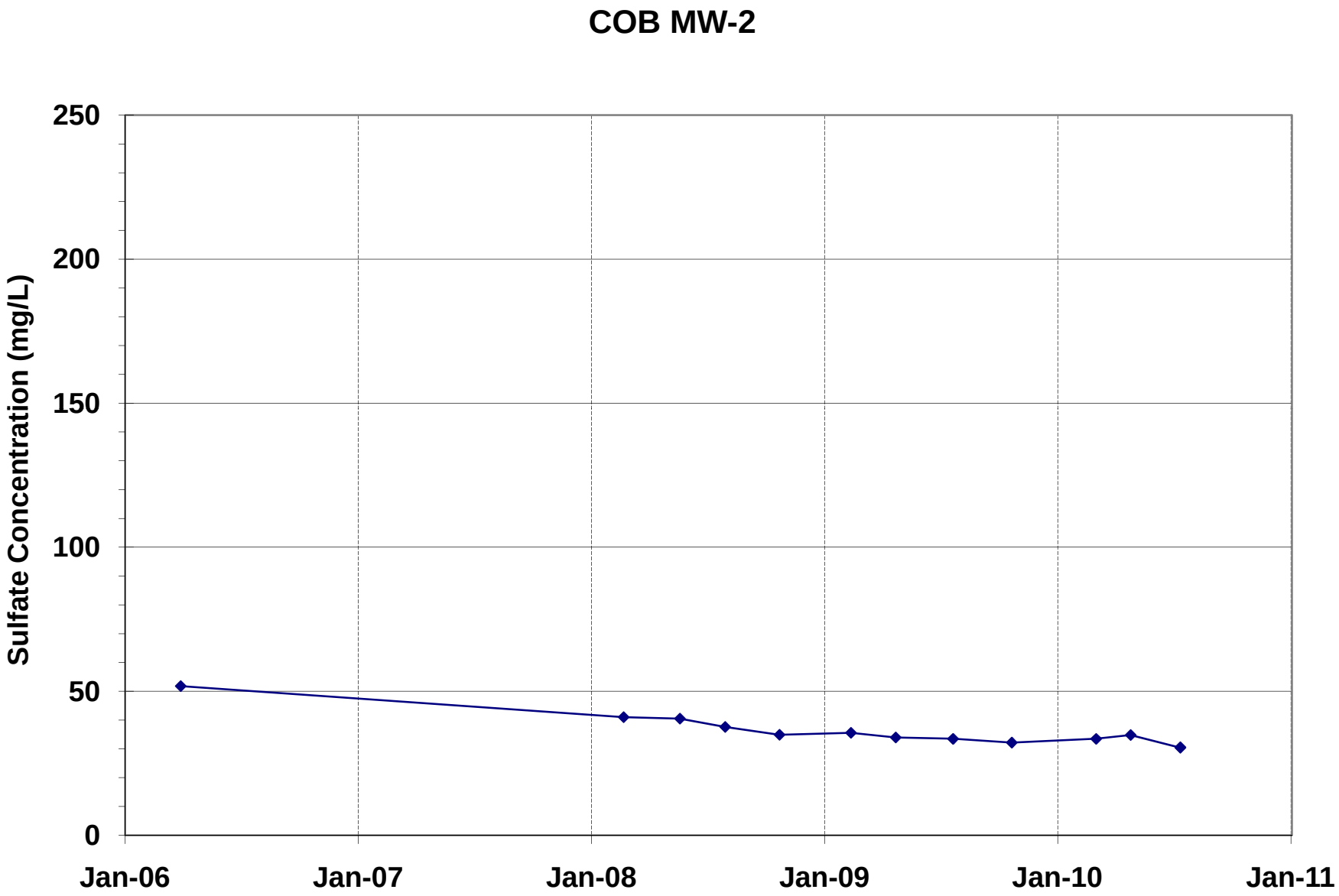
COB MW-2
Sulfate Concentration (mg/L)
250
200
150
100
50
0
Jan-06
Jan-07
Jan-08
Jan-09
Jan-10
Jan-11

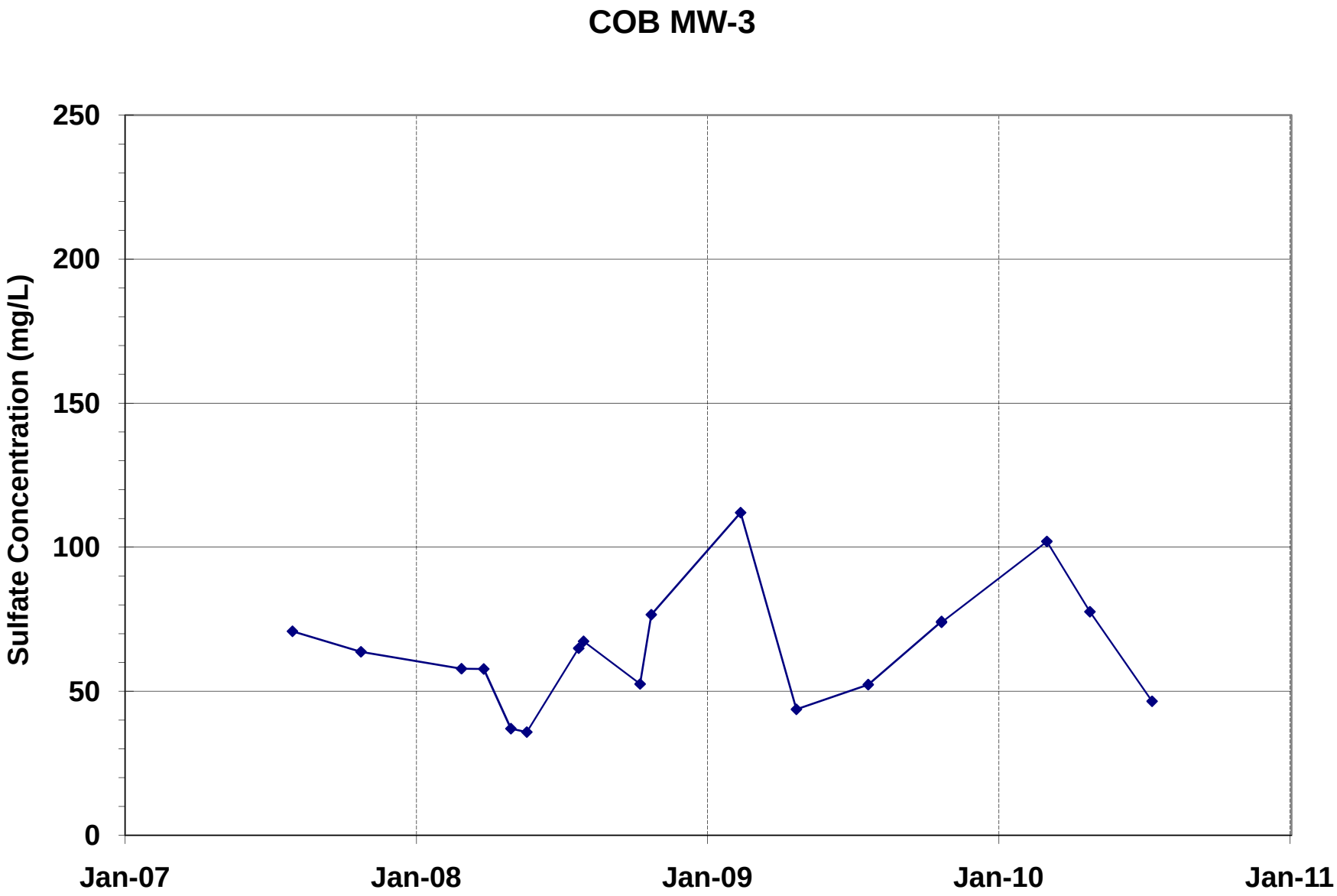
COB MW-3
Sulfate Concentration (mg/L)
250
200
150
100
50
0
Jan-07
Jan-08
Jan-09
Jan-10
Jan-11

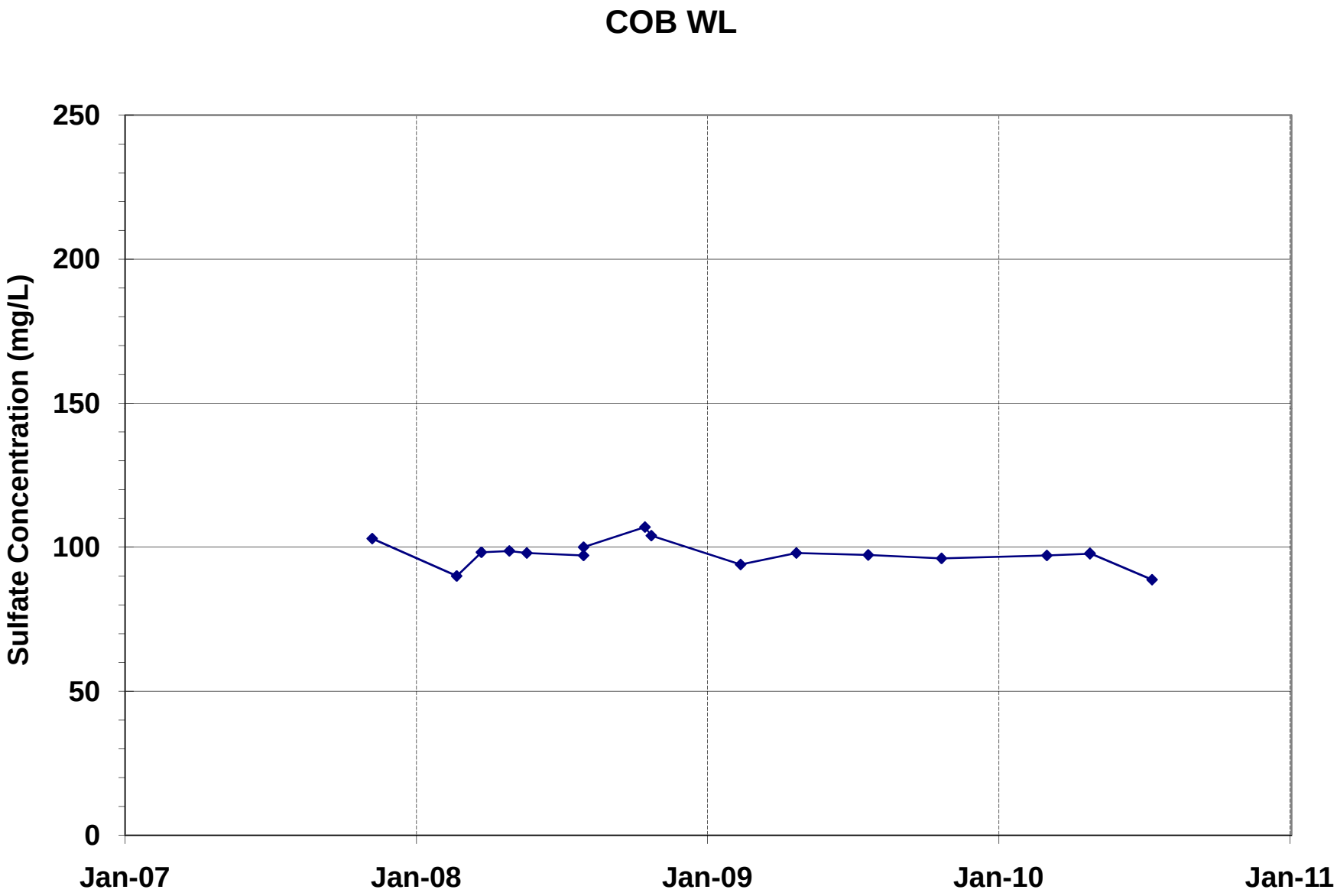
COB WL
Sulfate Concentration (mg/L)
250
200
150
100
50
0
Jan-07
Jan-08
Jan-09
Jan-10
Jan-11

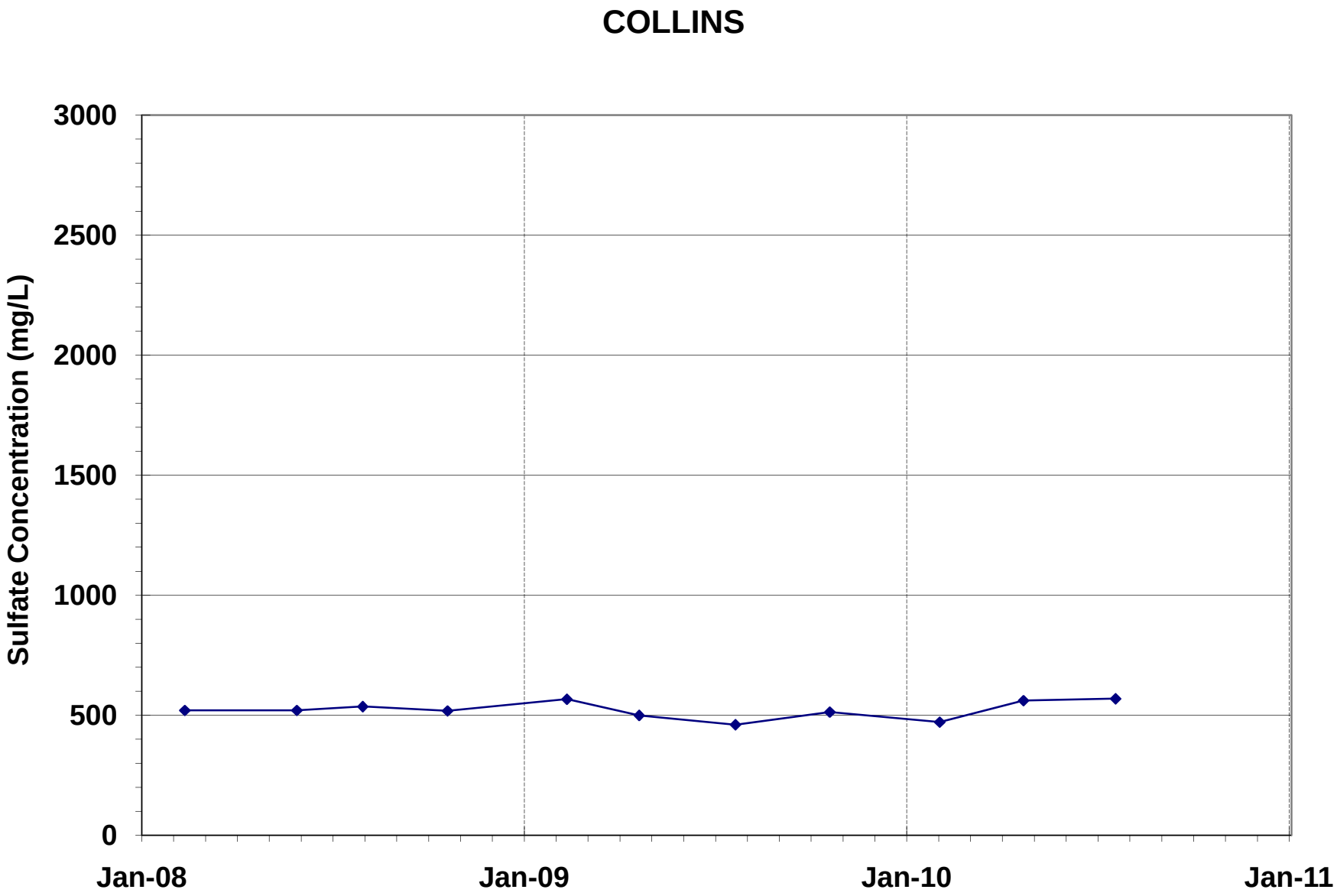
COLLINS
Sulfate Concentration (mg/L)
3000
2500
2000
1500
1000
500
0
Jan-08
Jan-09
Jan-10
Jan-11

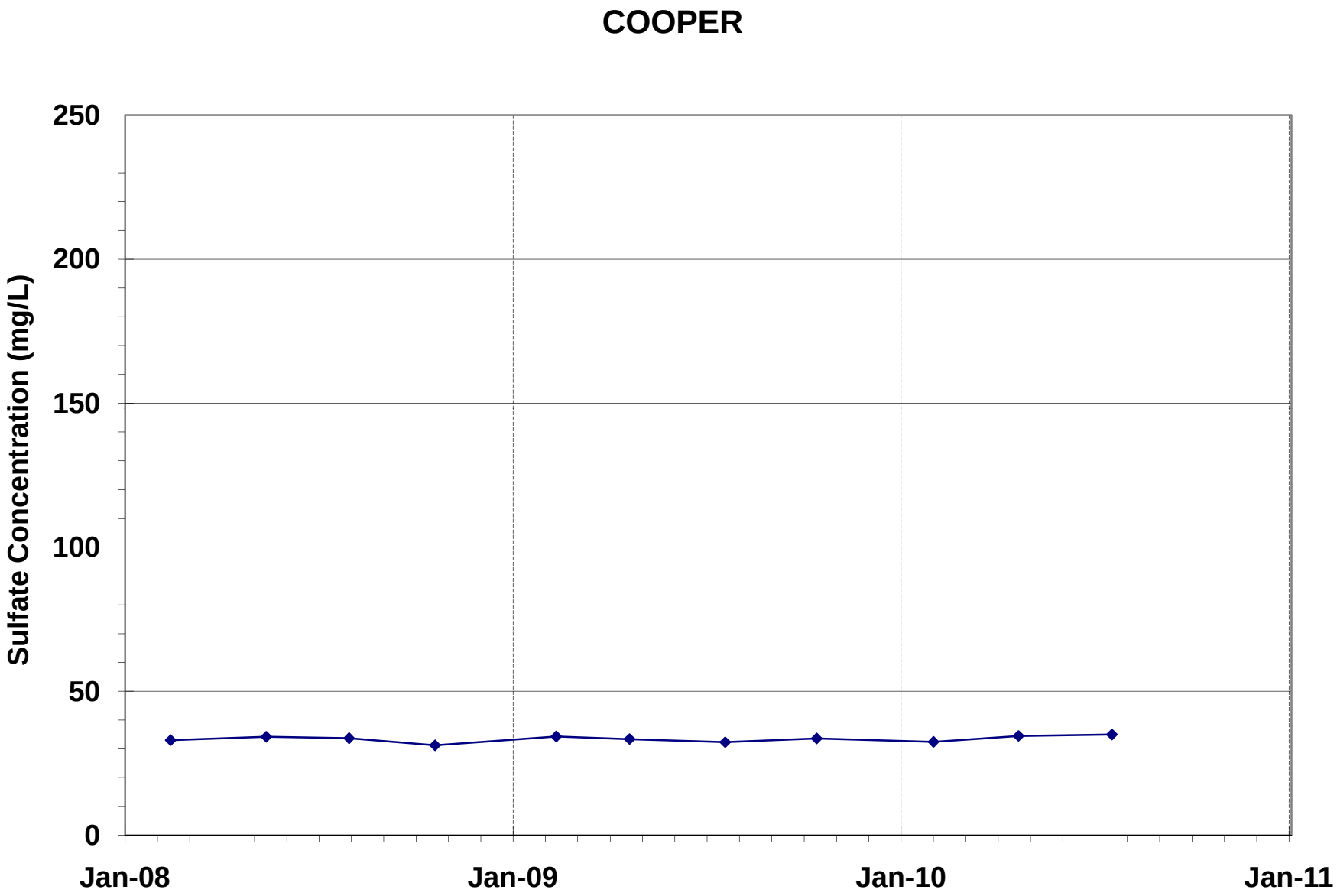
COOPER
Sulfate Concentration (mg/L)
250
200
150
100
50
0
Jan-08
Jan-09
Jan-10
Jan-11

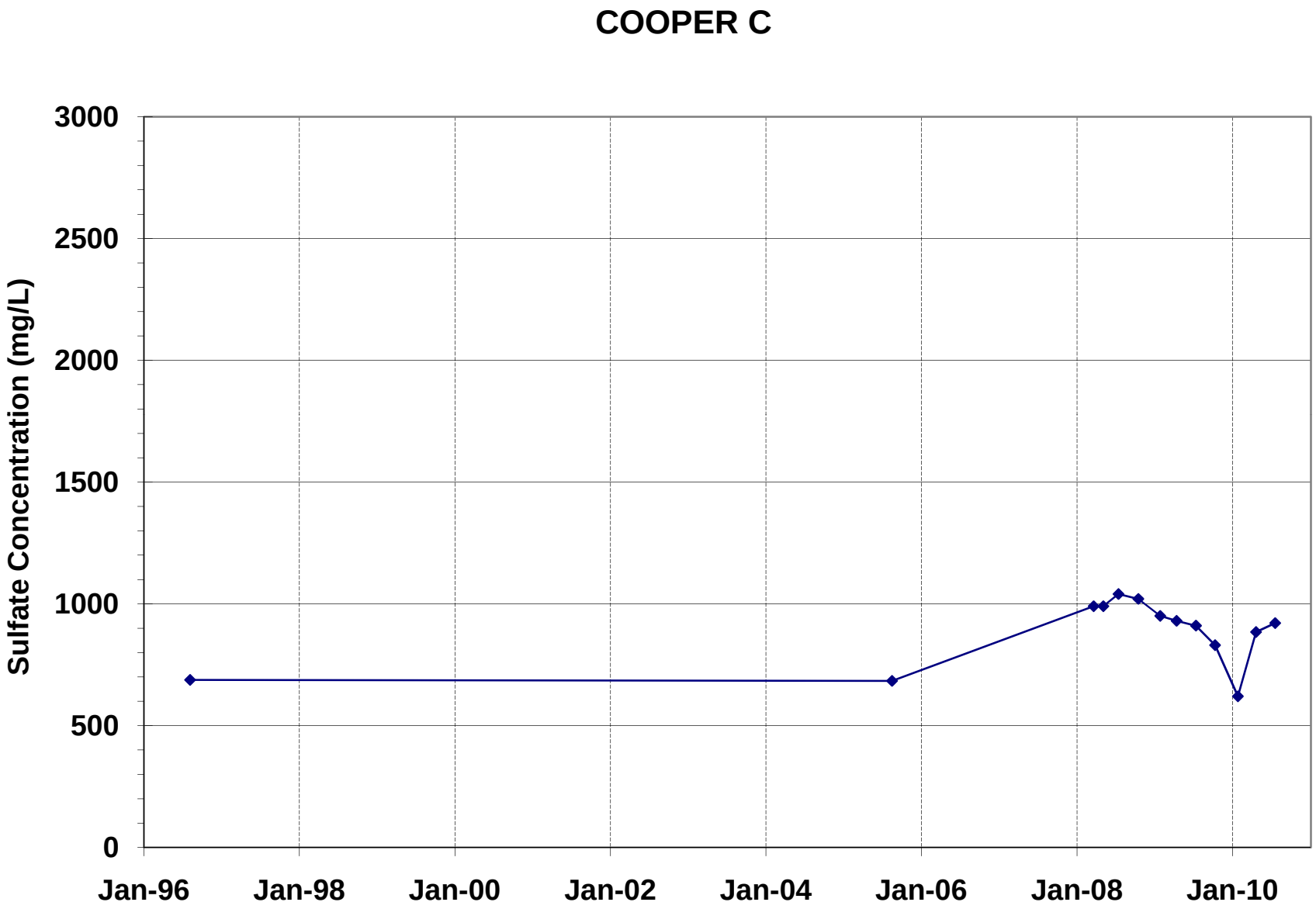
COOPER C
Sulfate Concentration (mg/L)
3000
2500
2000
1500
1000
500
0
Jan-96
Jan-98
Jan-00
Jan-02
Jan-04
Jan-06
Jan-08
Jan-10

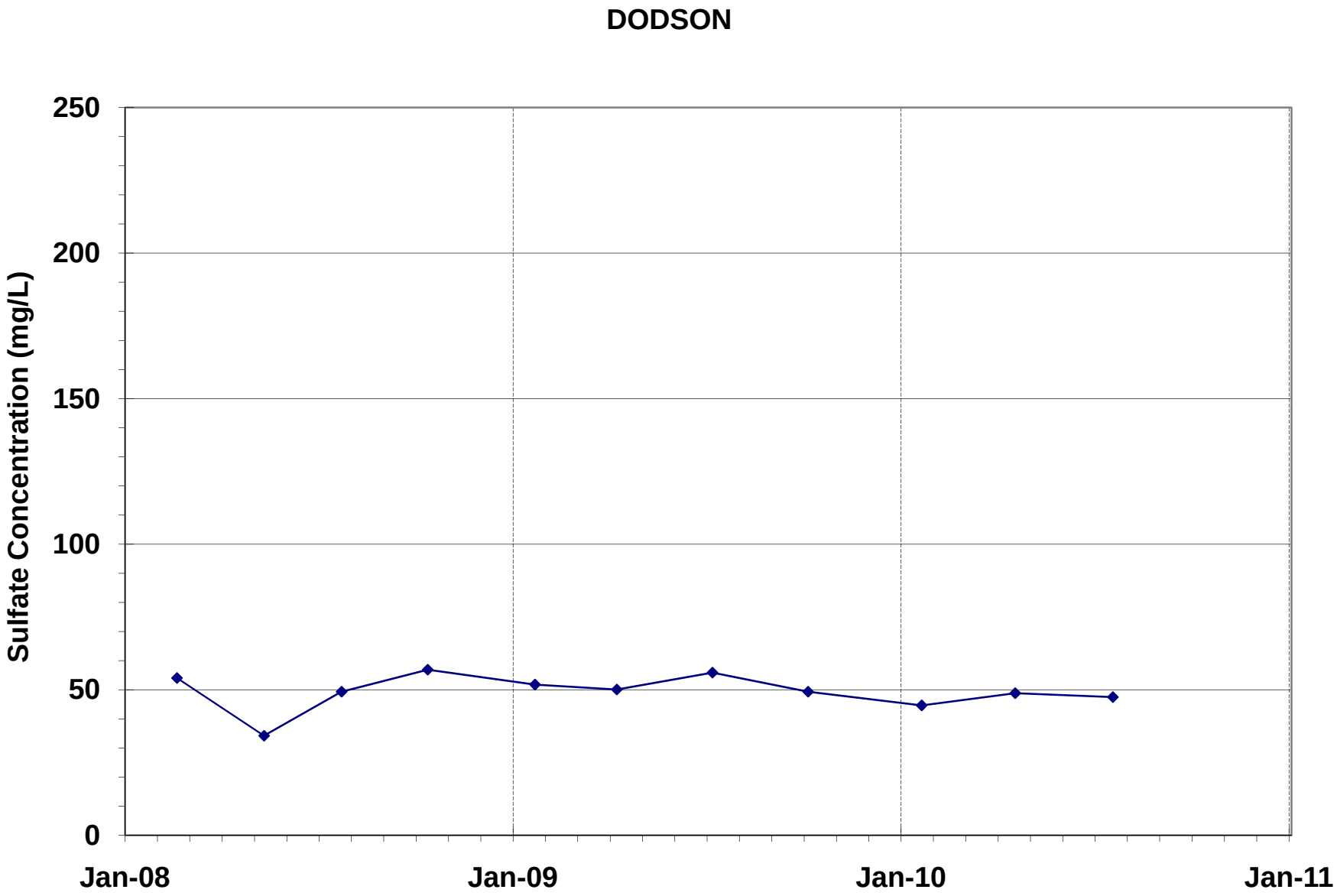
DODSON
Sulfate Concentration (mg/L)
250
200
150
100
50
0
Jan-08
Jan-09
Jan-10
Jan-11

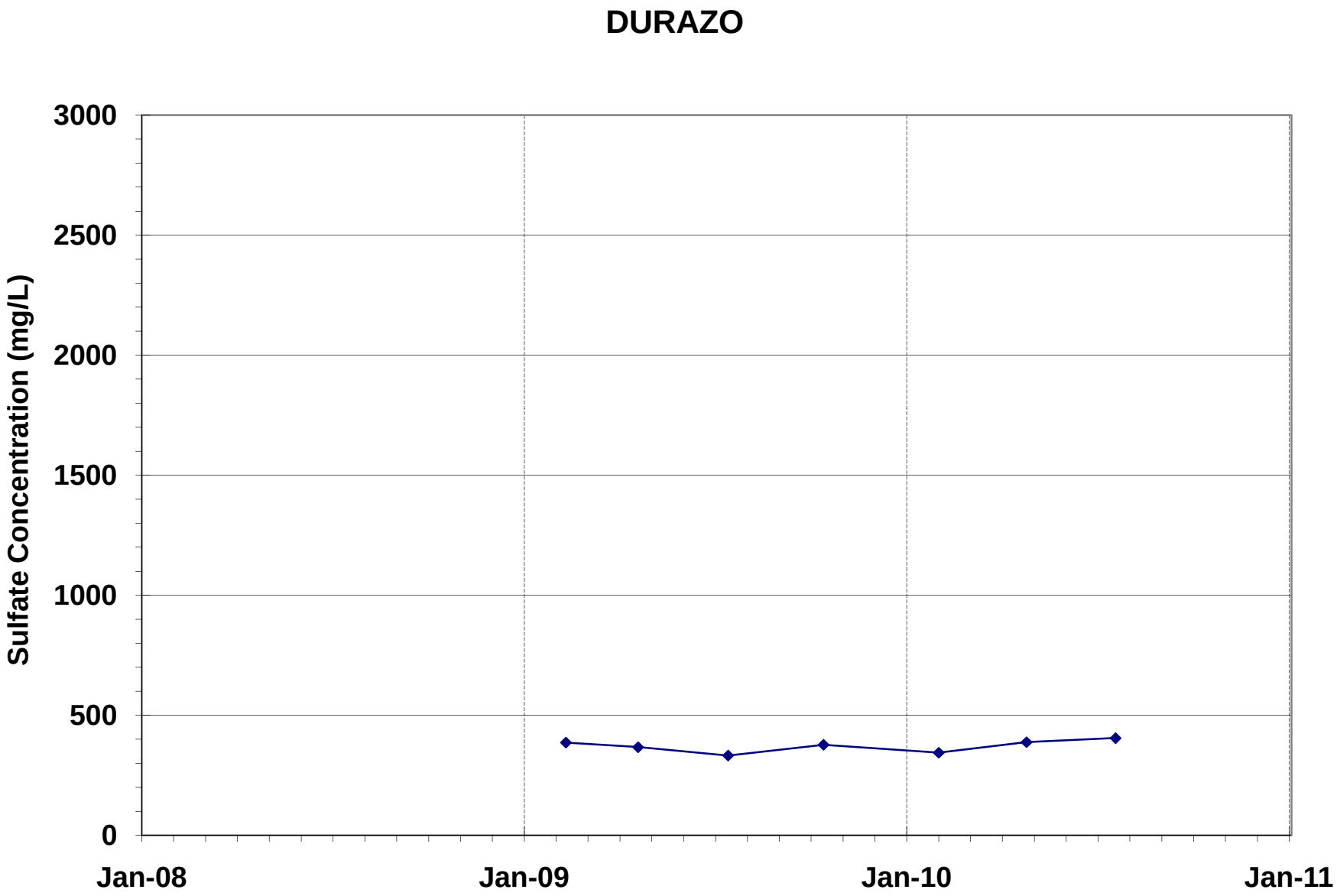
DURAZO
Sulfate Concentration (mg/L)
3000
2500
2000
1500
1000
500
0
Jan-08
Jan-09
Jan-10
Jan-11

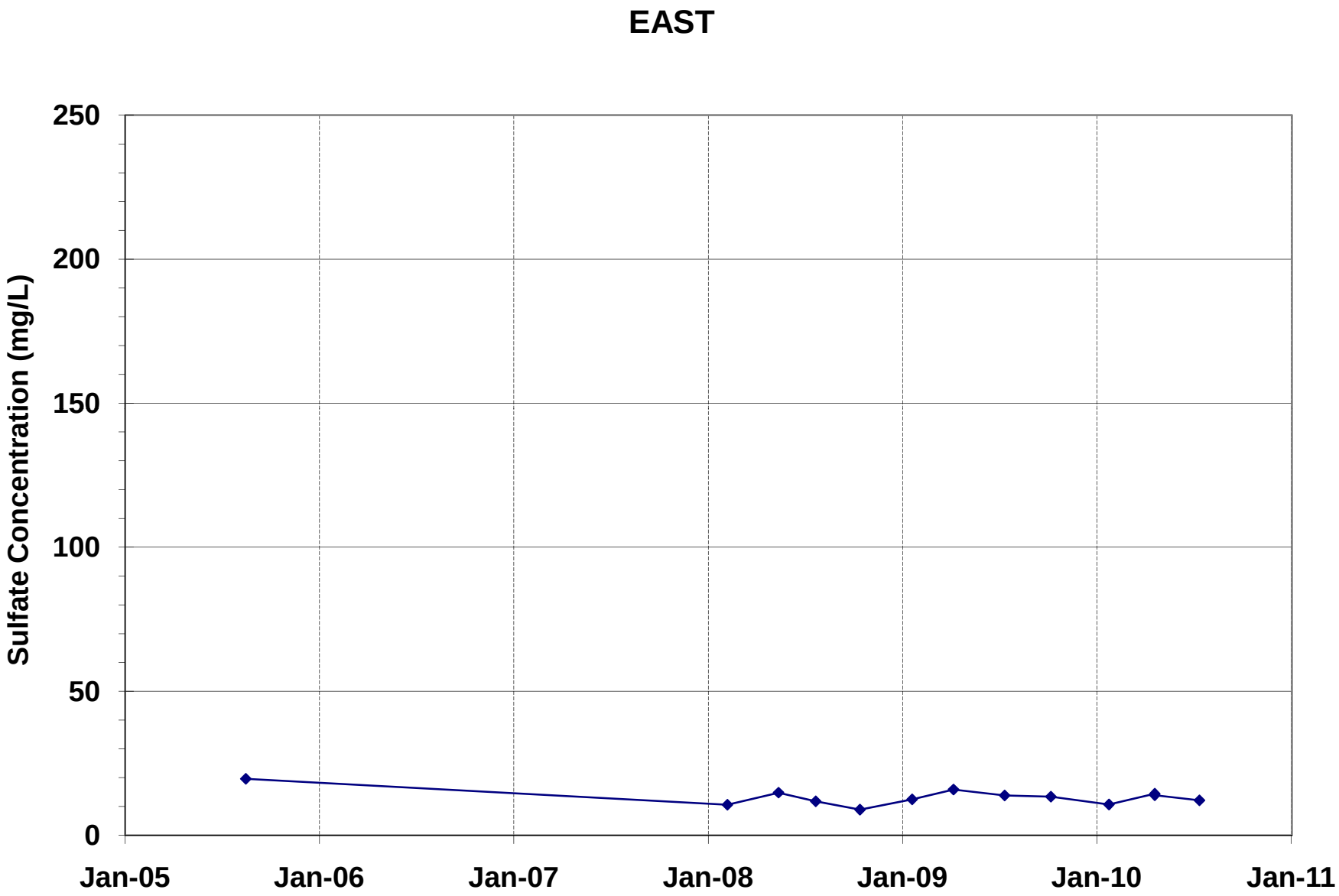
EAST
Sulfate Concentration (mg/L)
250
200
150
100
50
0
Jan-05
Jan-06
Jan-07
Jan-08
Jan-09
Jan-10
Jan-11

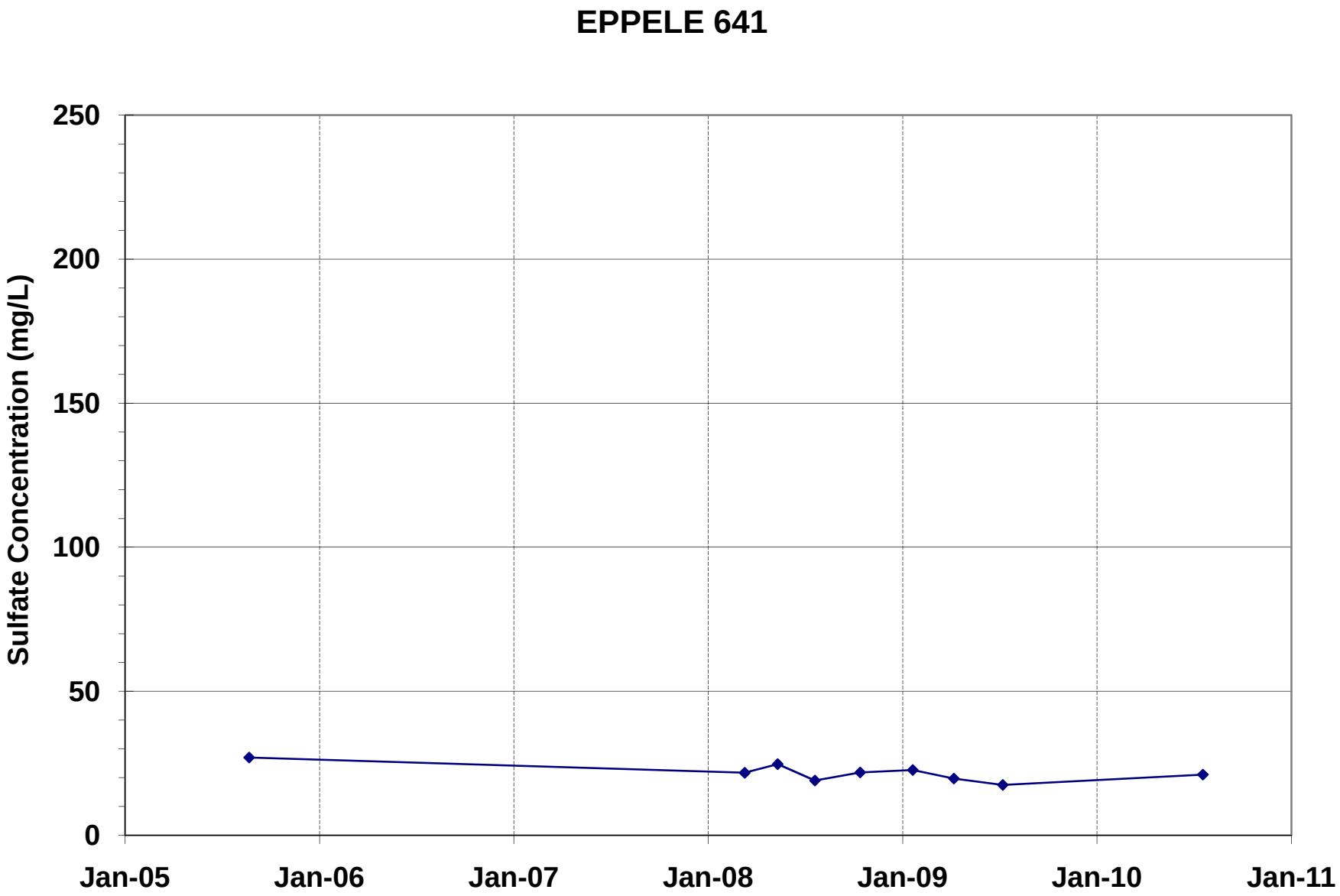
EPPELE 641
Sulfate Concentration (mg/L)
250
200
150
100
50
0
Jan-05
Jan-06
Jan-07
Jan-08
Jan-09
Jan-10
Jan-11

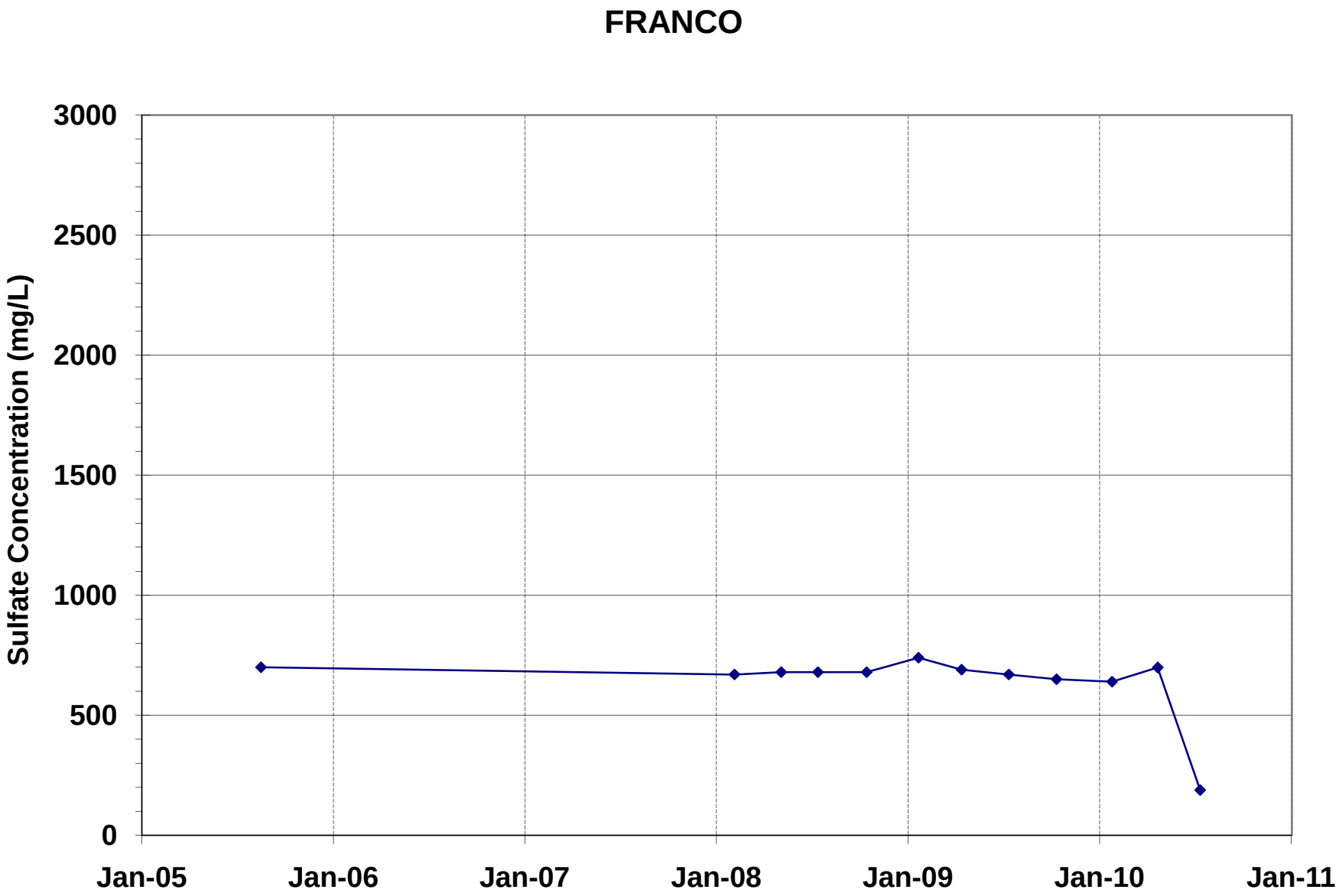
FRANCO
Sulfate Concentration (mg/L)
3000
2500
2000
1500
1000
500
0
Jan-05
Jan-06
Jan-07
Jan-08
Jan-09
Jan-10
Jan-11

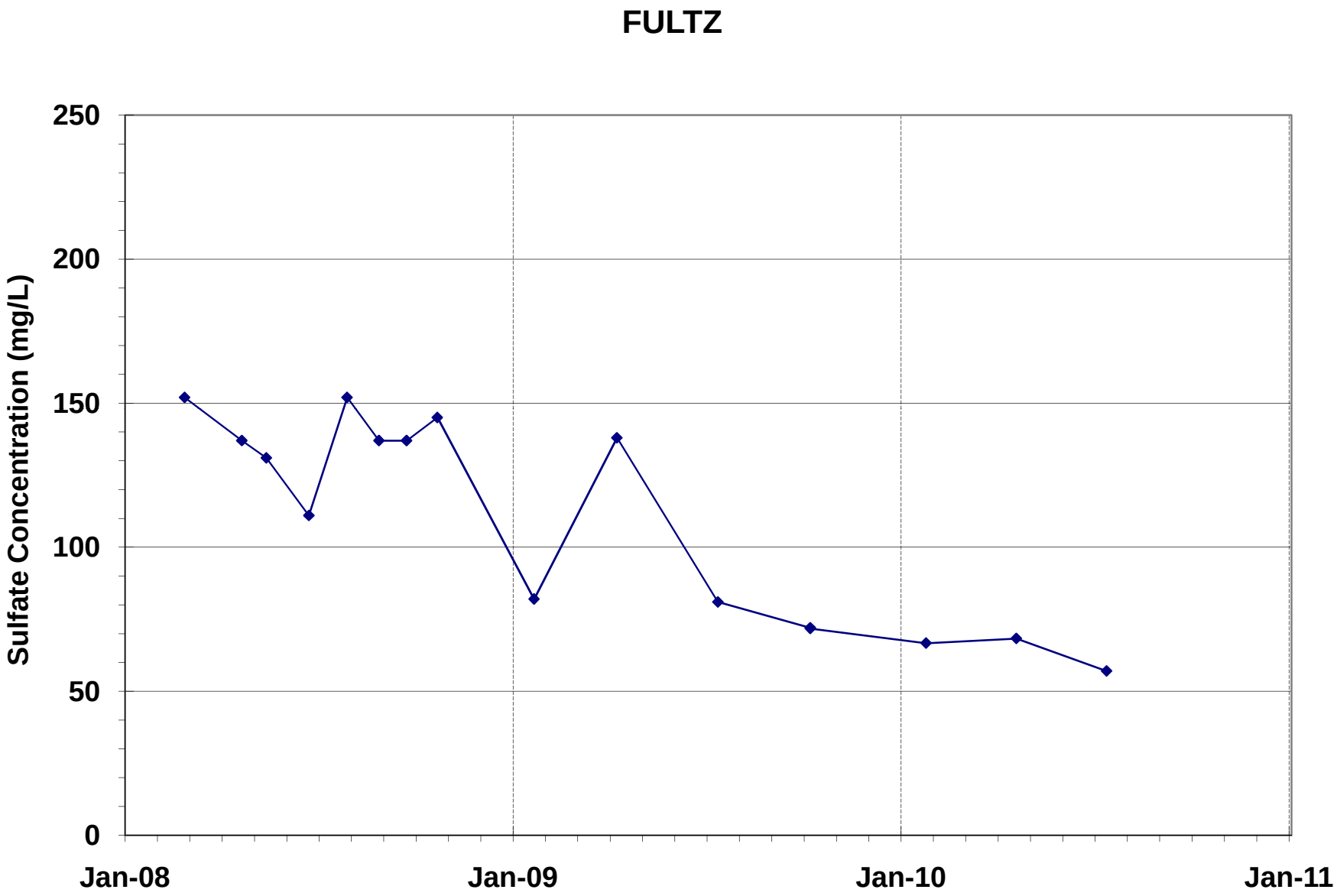
FULTZ
Sulfate Concentration (mg/L)
250
200
150
100
50
0
Jan-08
Jan-09
Jan-10
Jan-11

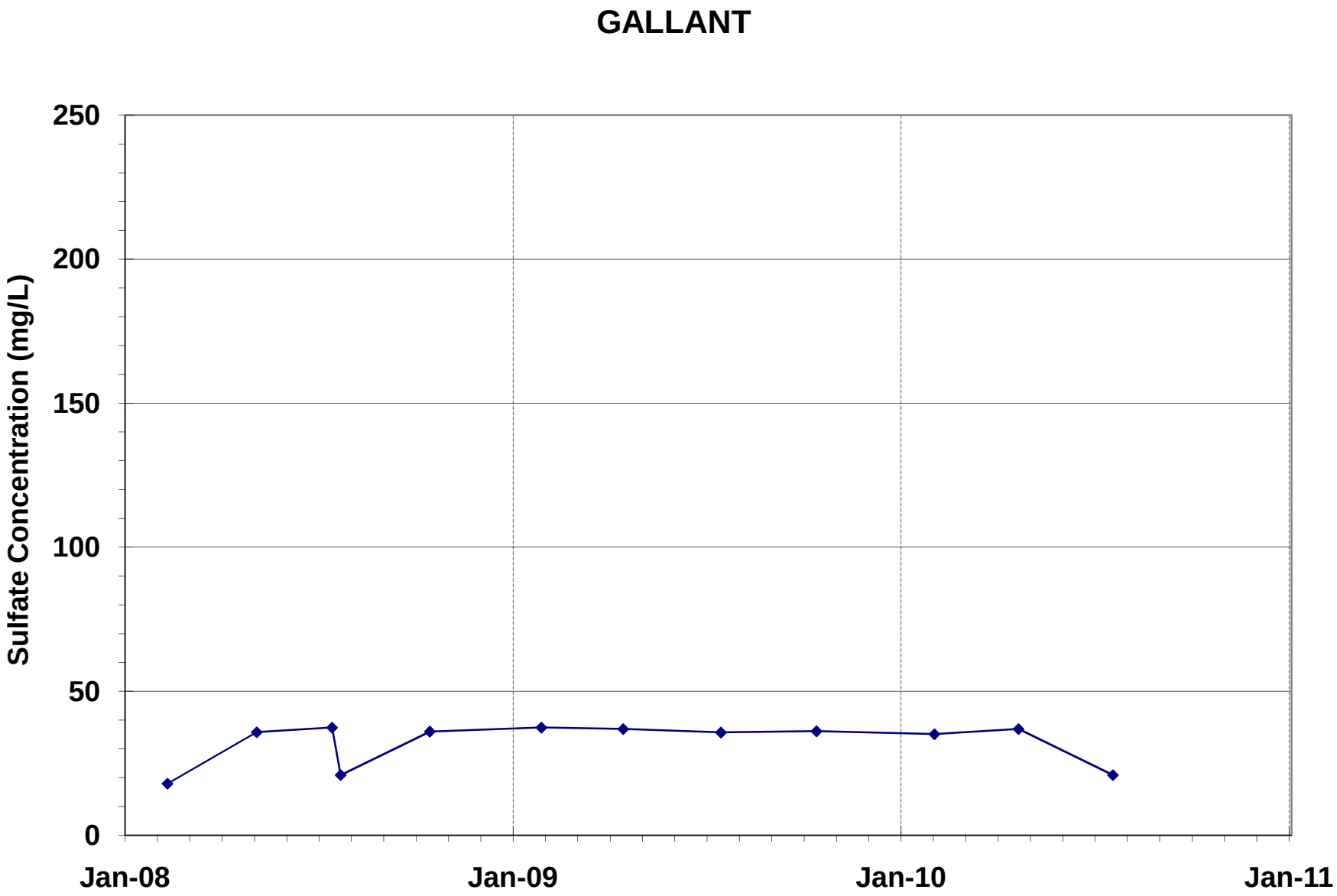
GALLANT
Sulfate Concentration (mg/L)
250
200
150
100
50
0
Jan-08
Jan-09
Jan-10
Jan-11

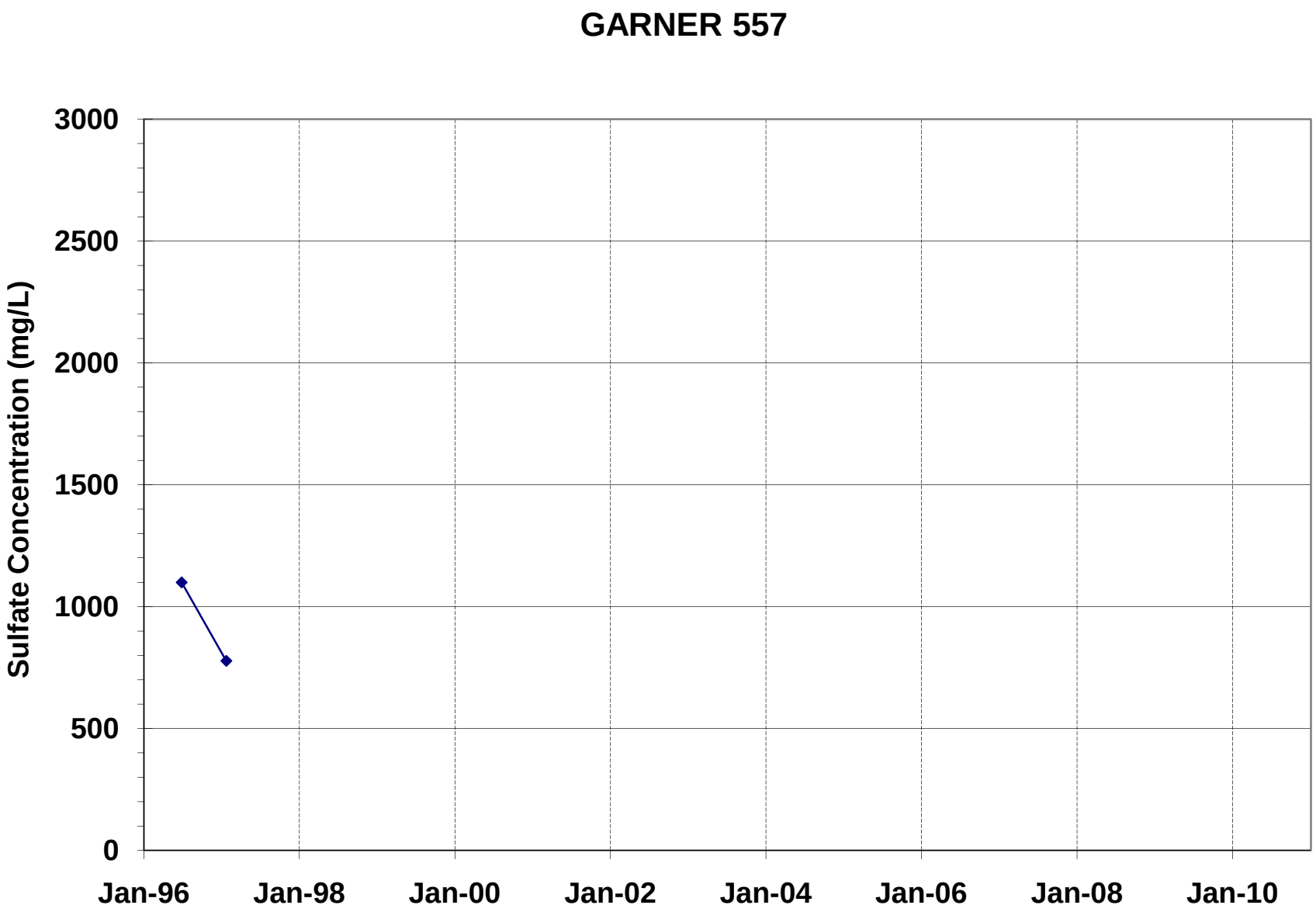
GARNER 557
Sulfate Concentration (mg/L)
3000
2500
2000
1500
1000
500
0
Jan-96
Jan-98
Jan-00
Jan-02
Jan-04
Jan-06
Jan-08
Jan-10

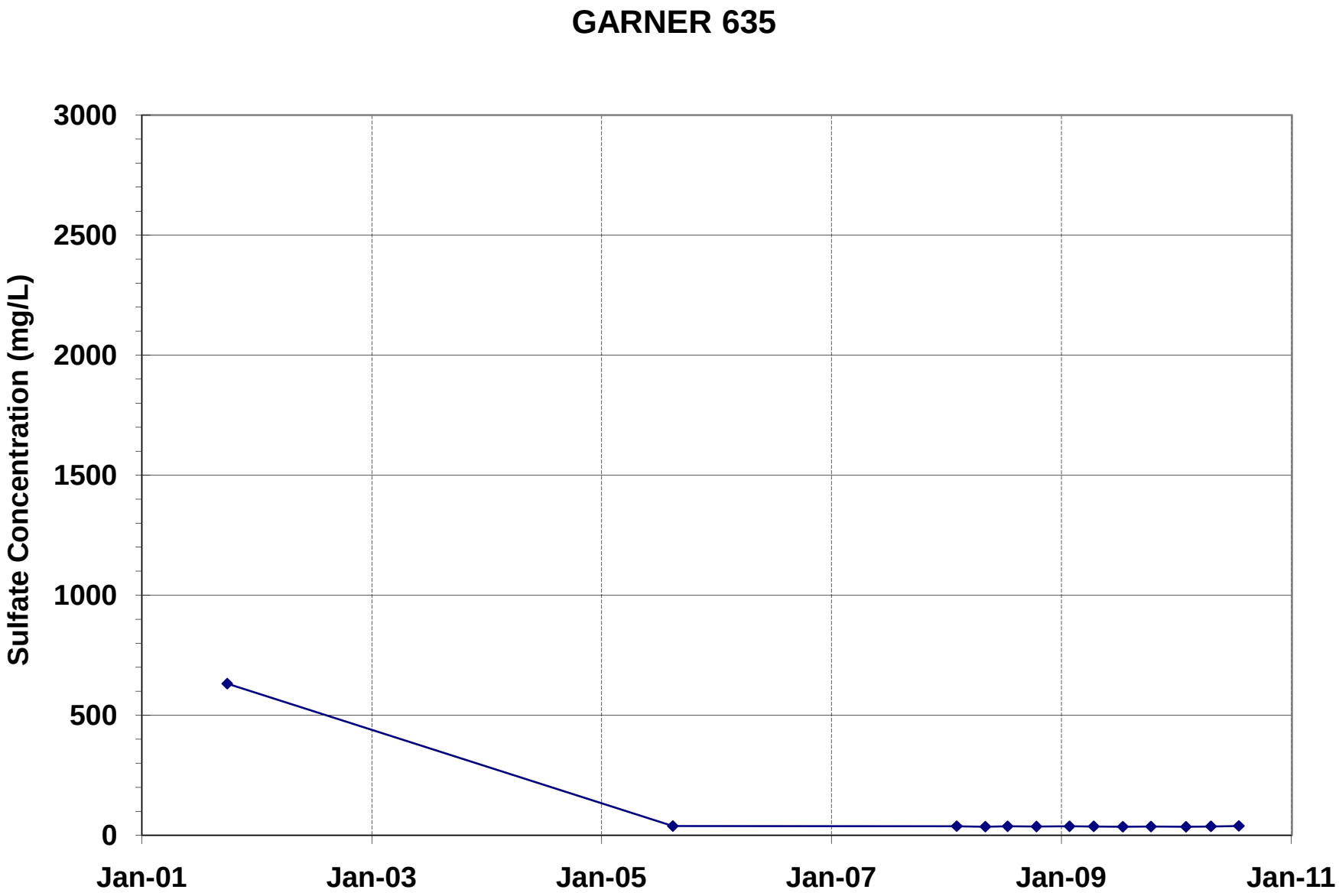
GARNER 635
Sulfate Concentration (mg/L)
3000
2500
2000
1500
1000
500
0
Jan-01
Jan-03
Jan-05
Jan-07
Jan-09
Jan-11

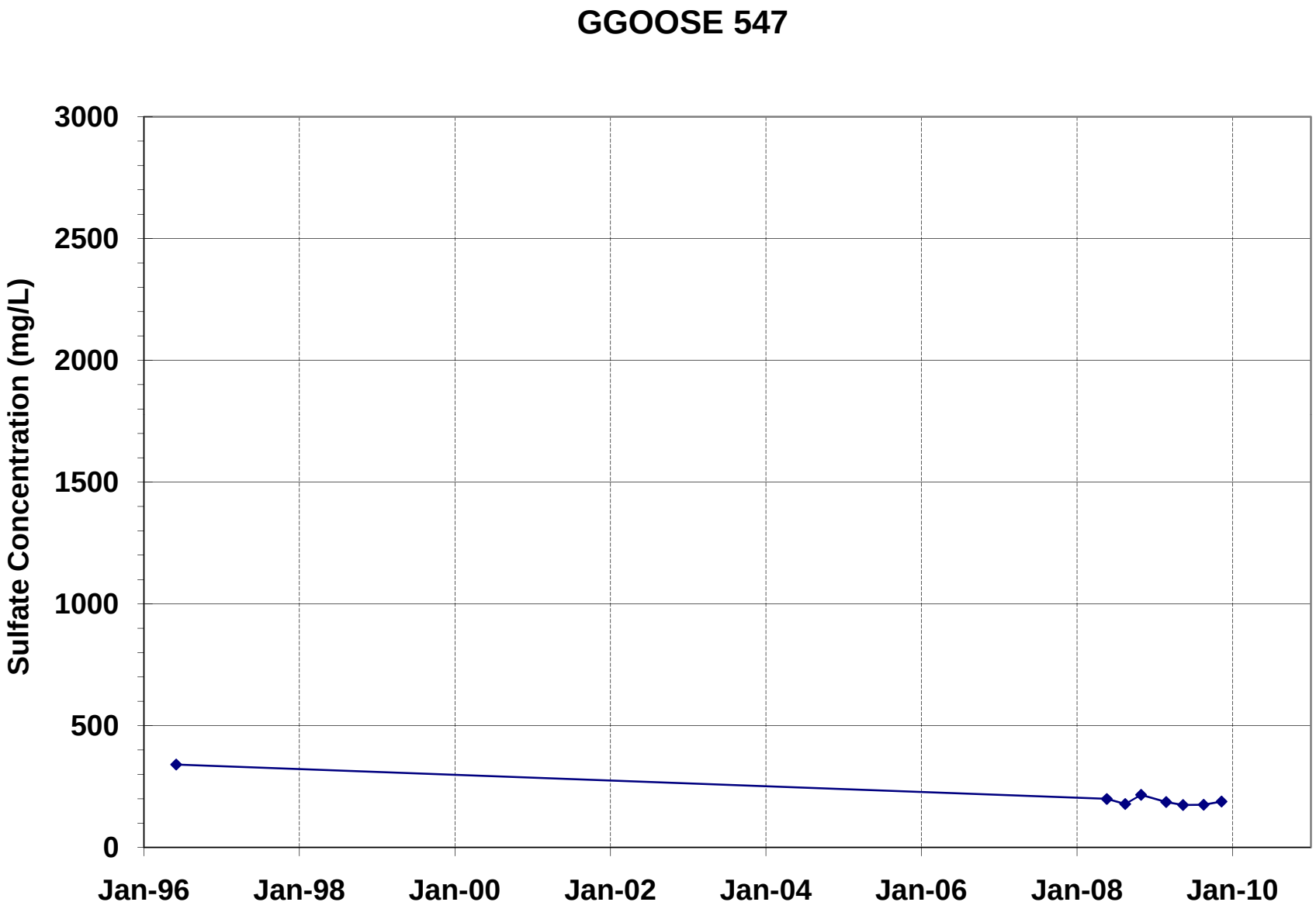
GGOOSE 547
Sulfate Concentration (mg/L)
3000
2500
2000
1500
1000
500
0
Jan-96
Jan-98
Jan-00
Jan-02
Jan-04
Jan-06
Jan-08
Jan-10

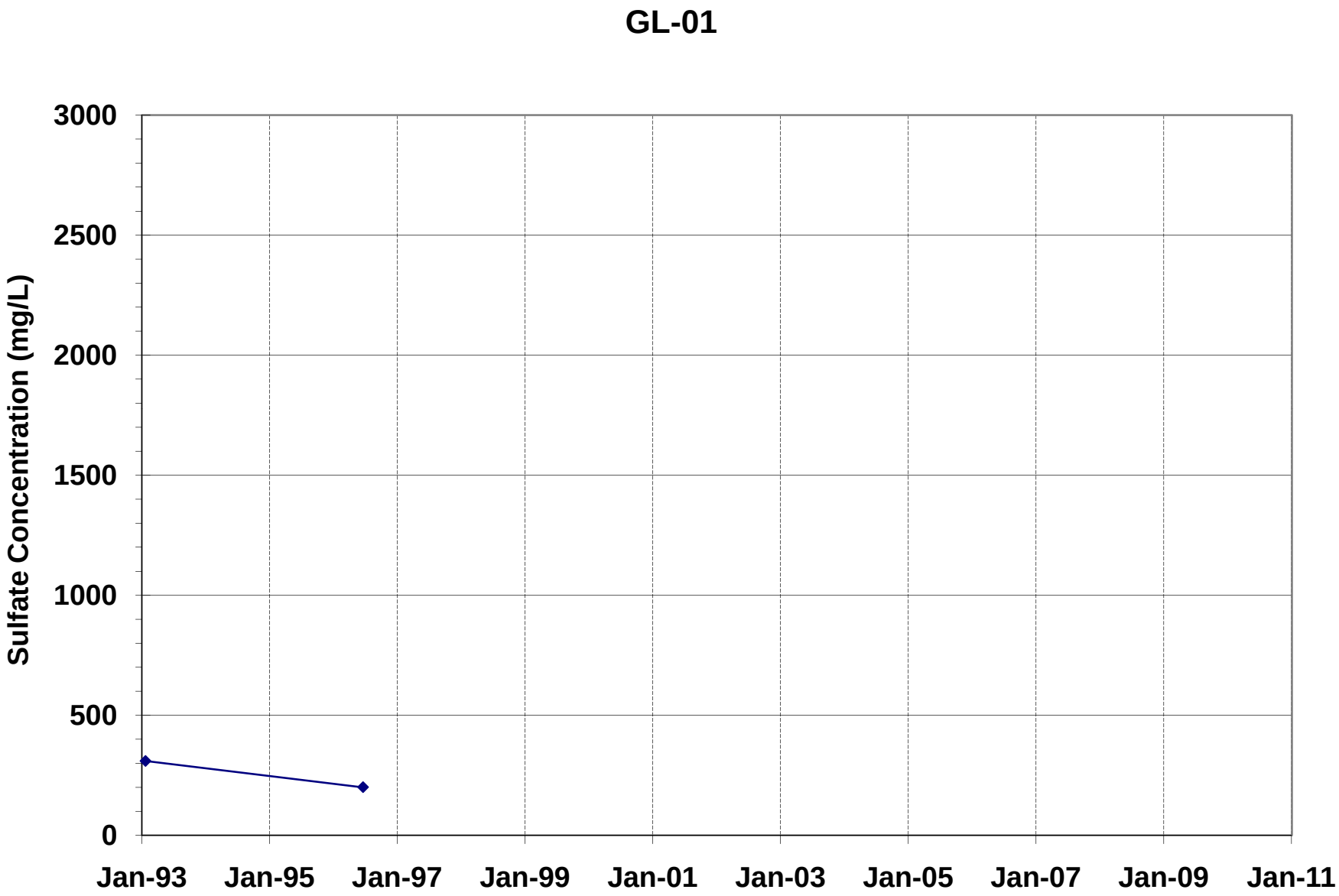
GL-01
Sulfate Concentration (mg/L)
3000
2500
2000
1500
1000
500
0
Jan-93
Jan-95
Jan-97
Jan-99
Jan-01
Jan-03
Jan-05
Jan-07
Jan-09
Jan-11

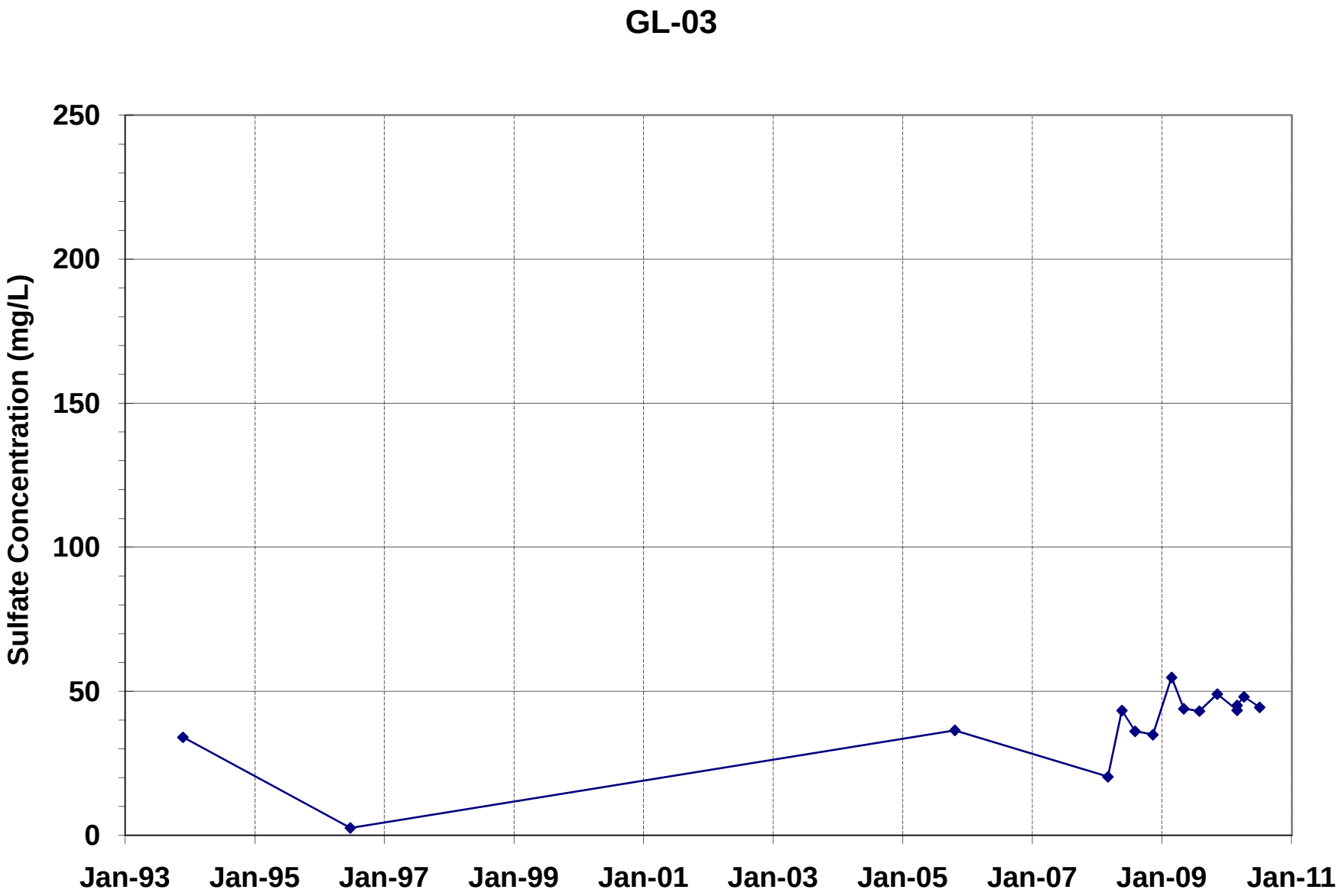
GL-03
Sulfate Concentration (mg/L)
250
200
150
100
50
0
Jan-93
Jan-95
Jan-97
Jan-99
Jan-01
Jan-03
Jan-05
Jan-07
Jan-09
Jan-11

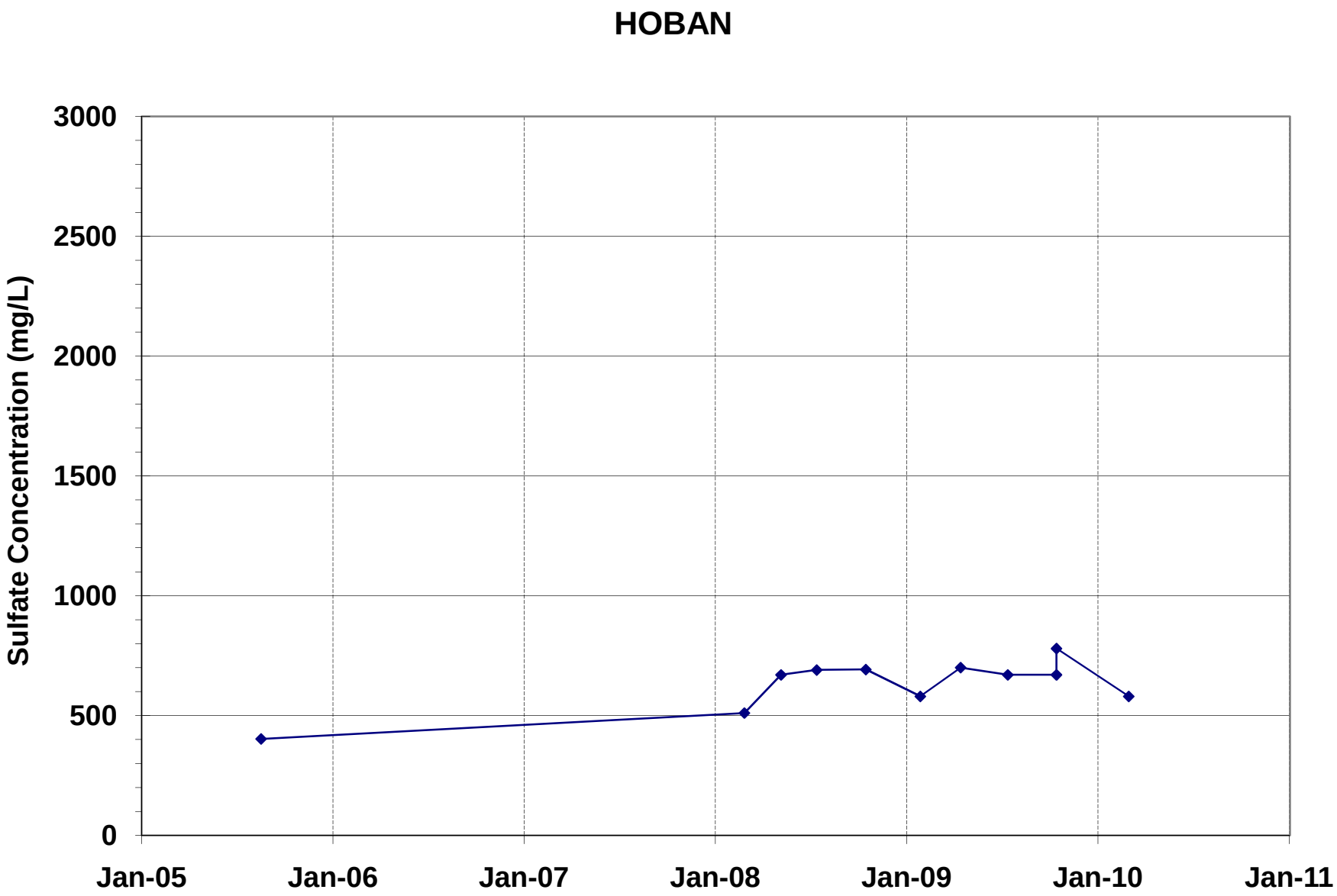
HOBAN
Sulfate Concentration (mg/L)
3000
2500
2000
1500
1000
500
0
Jan-05
Jan-06
Jan-07
Jan-08
Jan-09
Jan-10
Jan-11

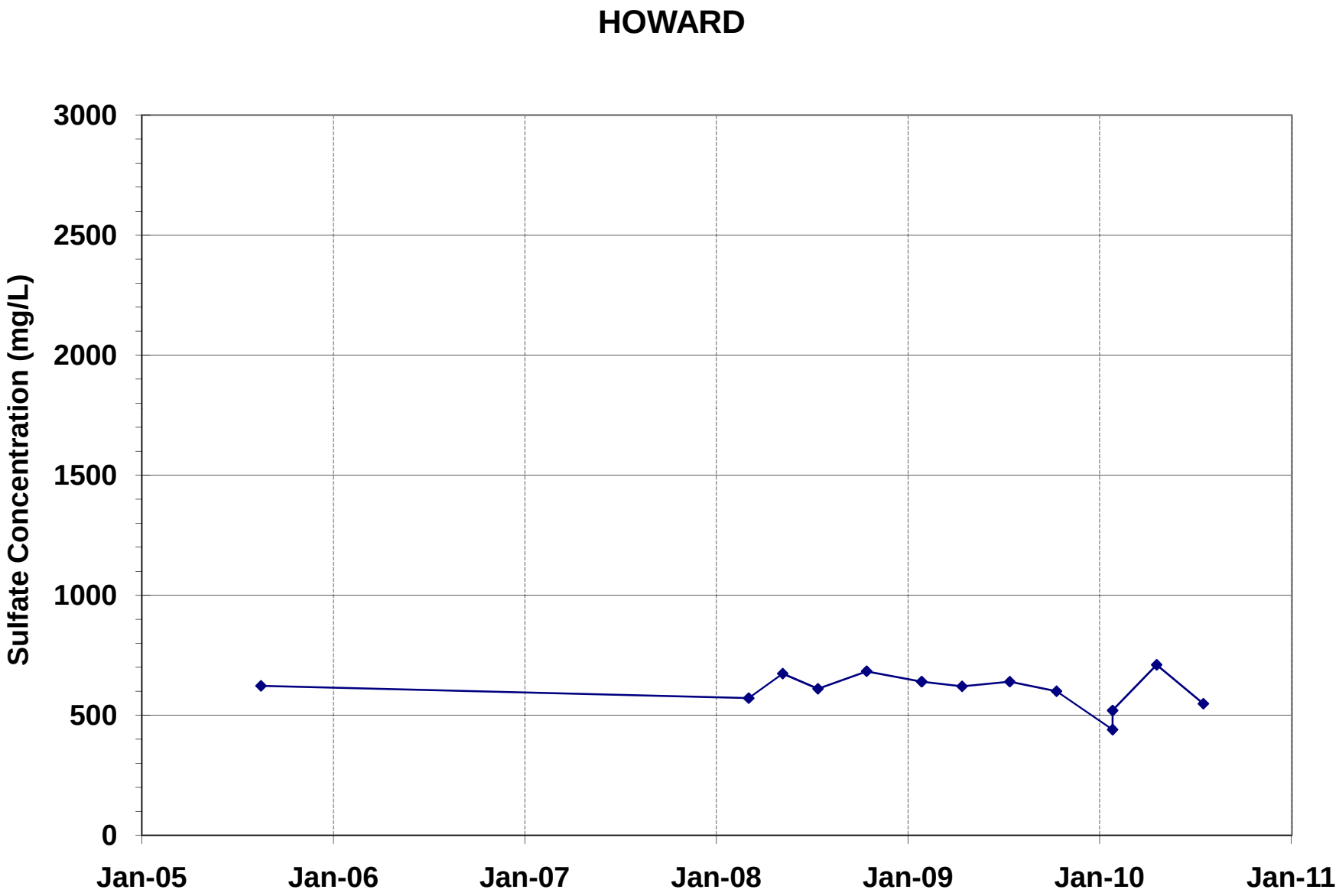
HOWARD
Sulfate Concentration (mg/L)
3000
2500
2000
1500
1000
500
0
Jan-05
Jan-06
Jan-07
Jan-08
Jan-09
Jan-10
Jan-11

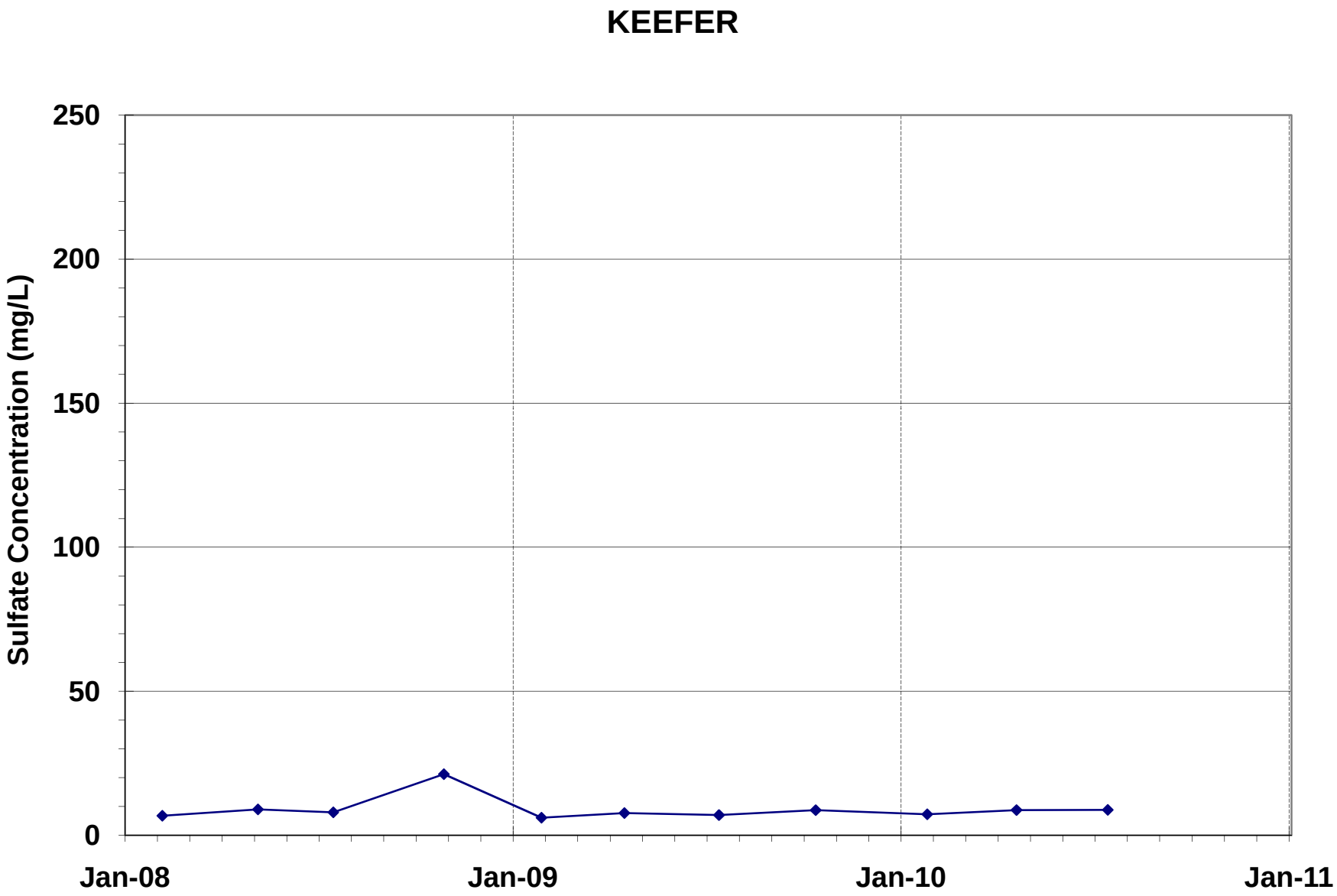
KEEFER
Sulfate Concentration (mg/L)
250
200
150
100
50
0
Jan-08
Jan-09
Jan-10
Jan-11

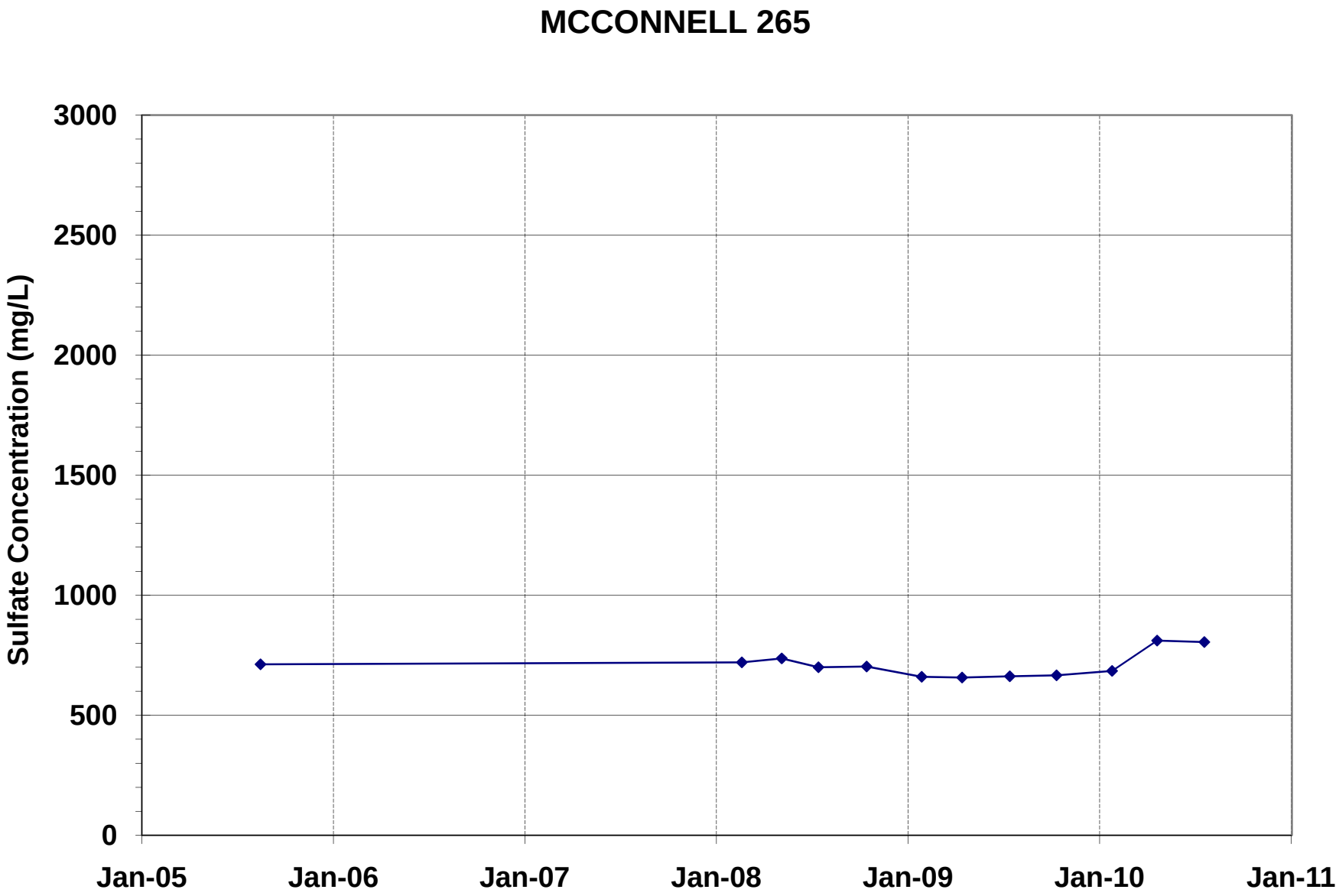
MCCONNELL 265
Sulfate Concentration (mg/L)
3000
2500
2000
1500
1000
500
0
Jan-05
Jan-06
Jan-07
Jan-08
Jan-09
Jan-10
Jan-11

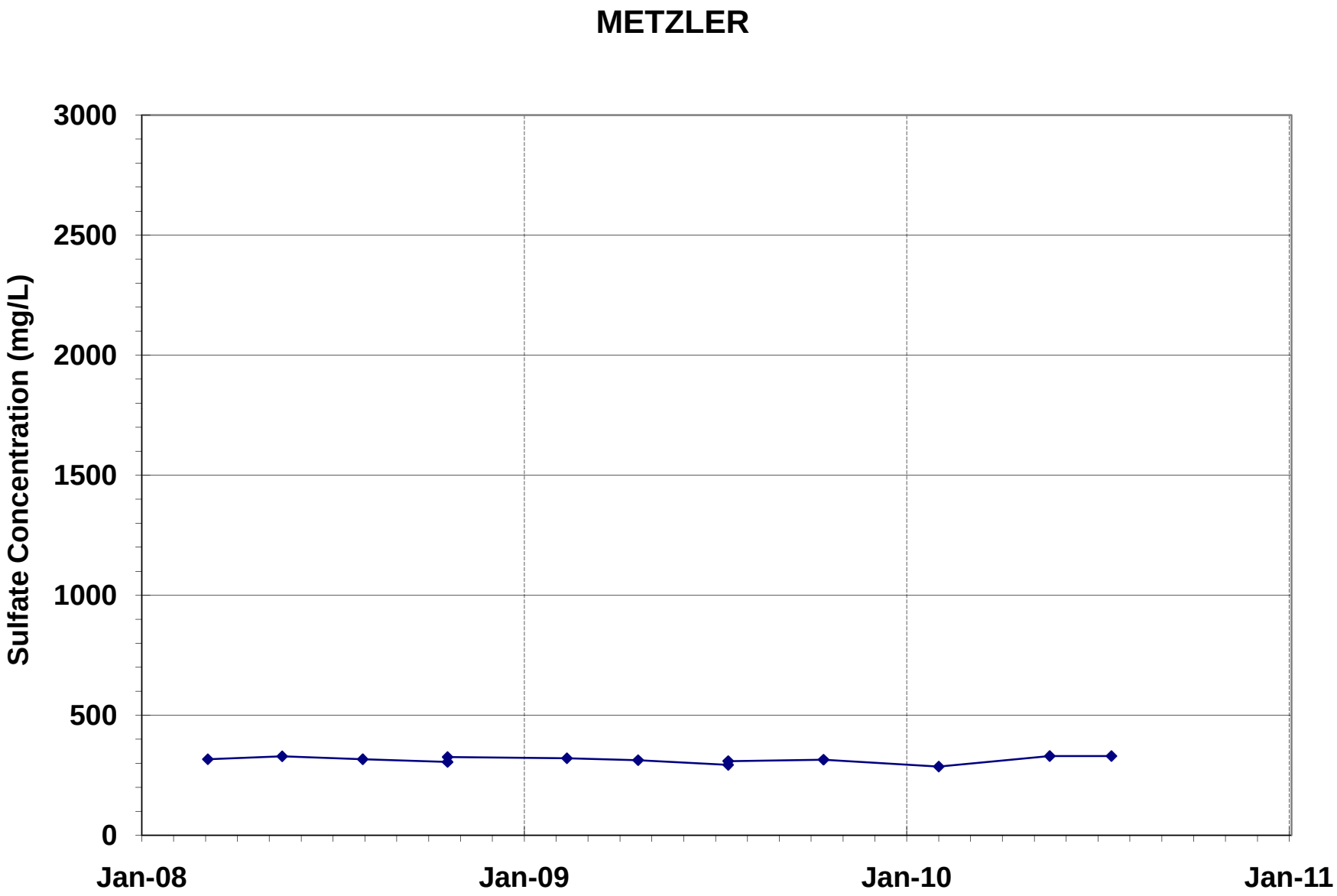
METZLER
Sulfate Concentration (mg/L)
3000
2500
2000
1500
1000
500
0
Jan-08
Jan-09
Jan-10
Jan-11

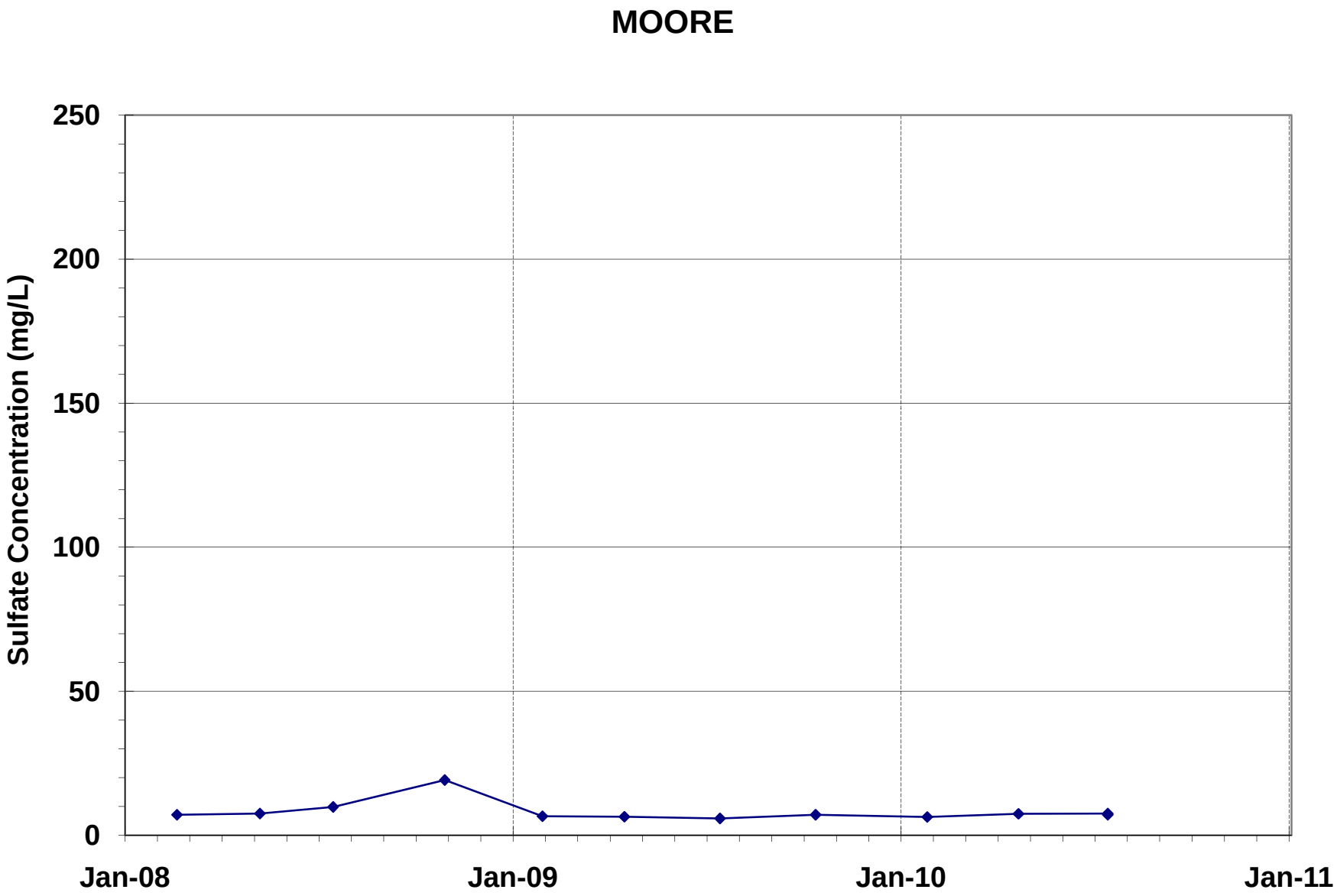
MOORE
Sulfate Concentration (mg/L)
250
200
150
100
50
0
Jan-08
Jan-09
Jan-10
Jan-11

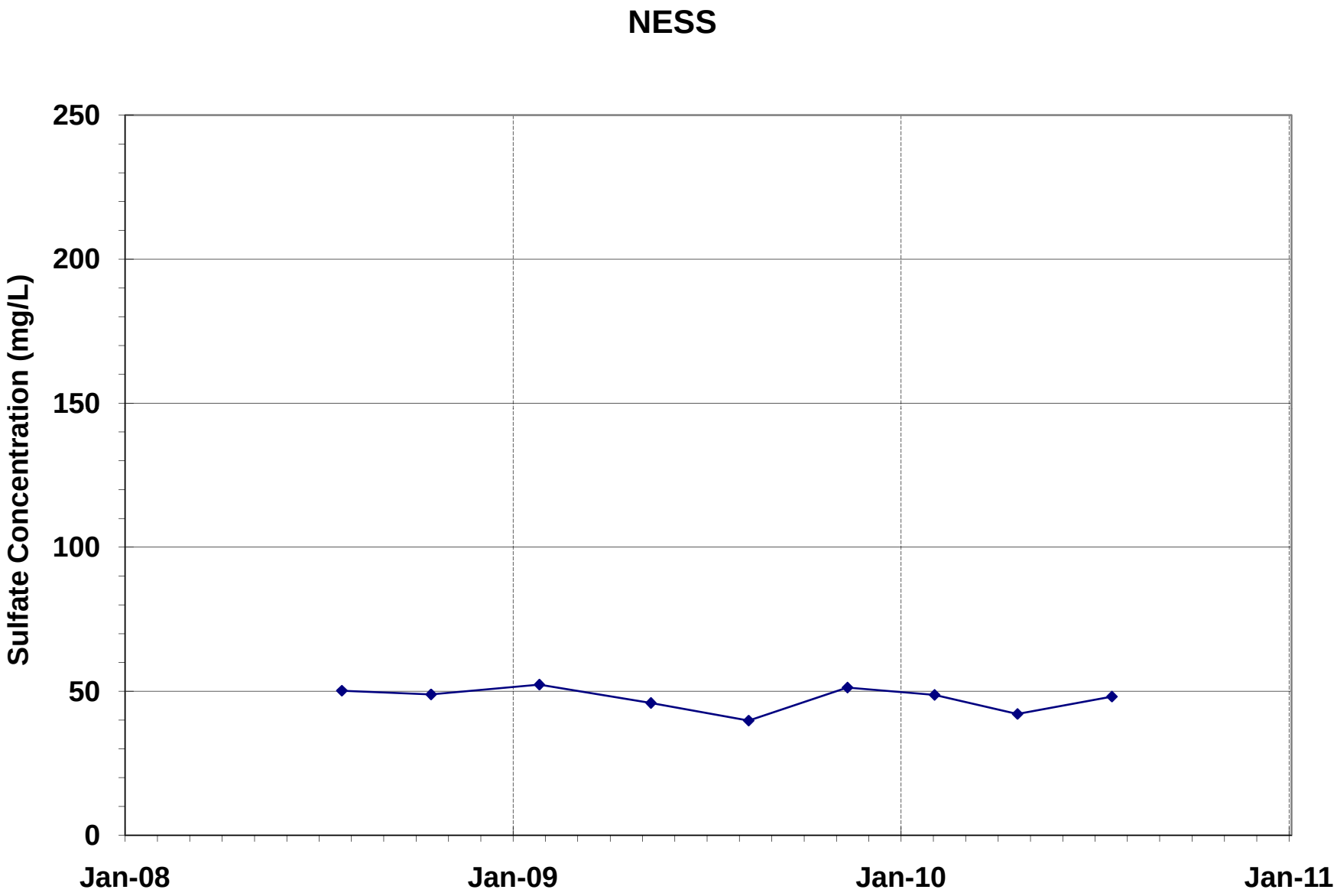
NESS
Sulfate Concentration (mg/L)
250
200
150
100
50
0
Jan-08
Jan-09
Jan-10
Jan-11

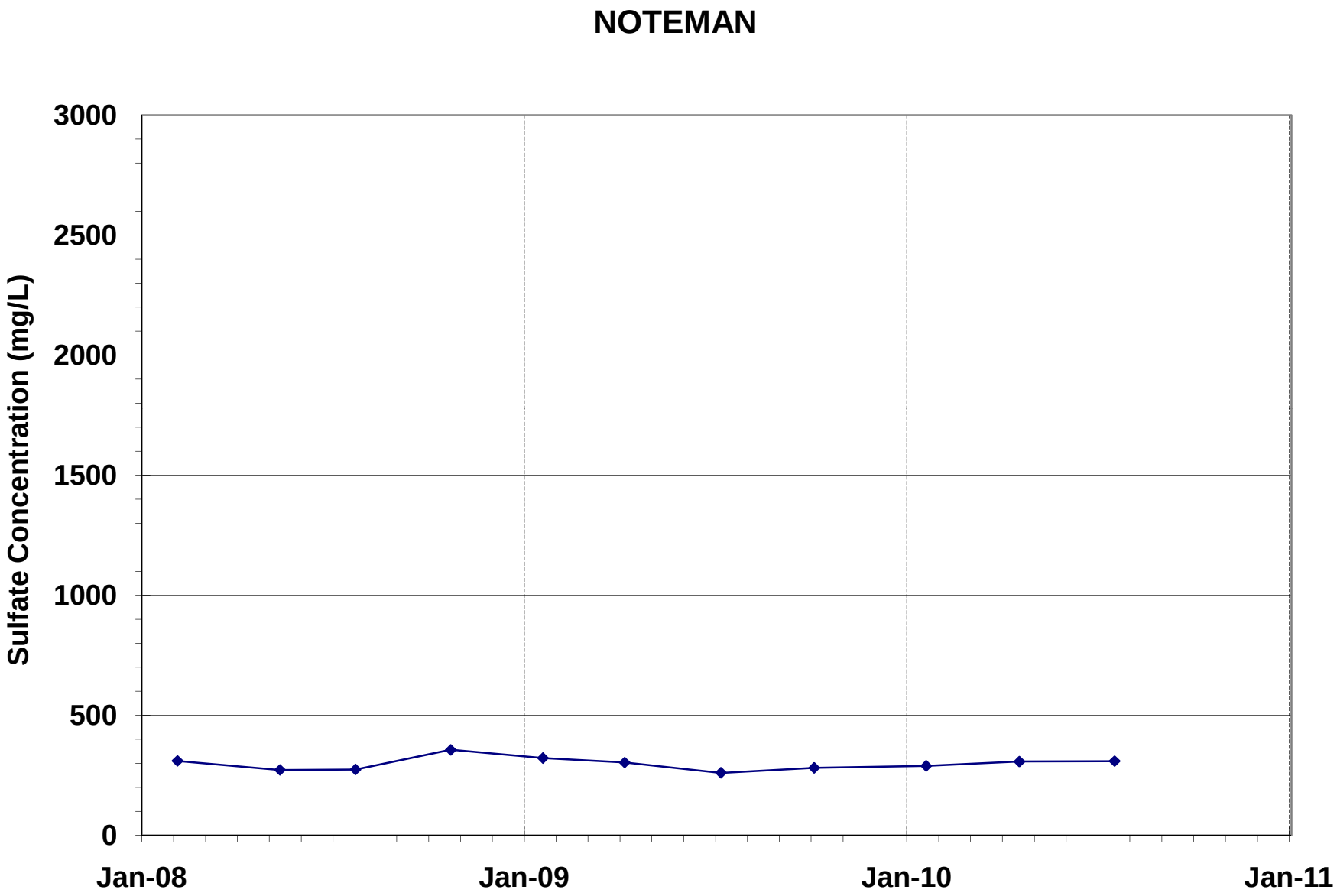
NOTEMAN
Sulfate Concentration (mg/L)
3000
2500
2000
1500
1000
500
0
Jan-08
Jan-09
Jan-10
Jan-11

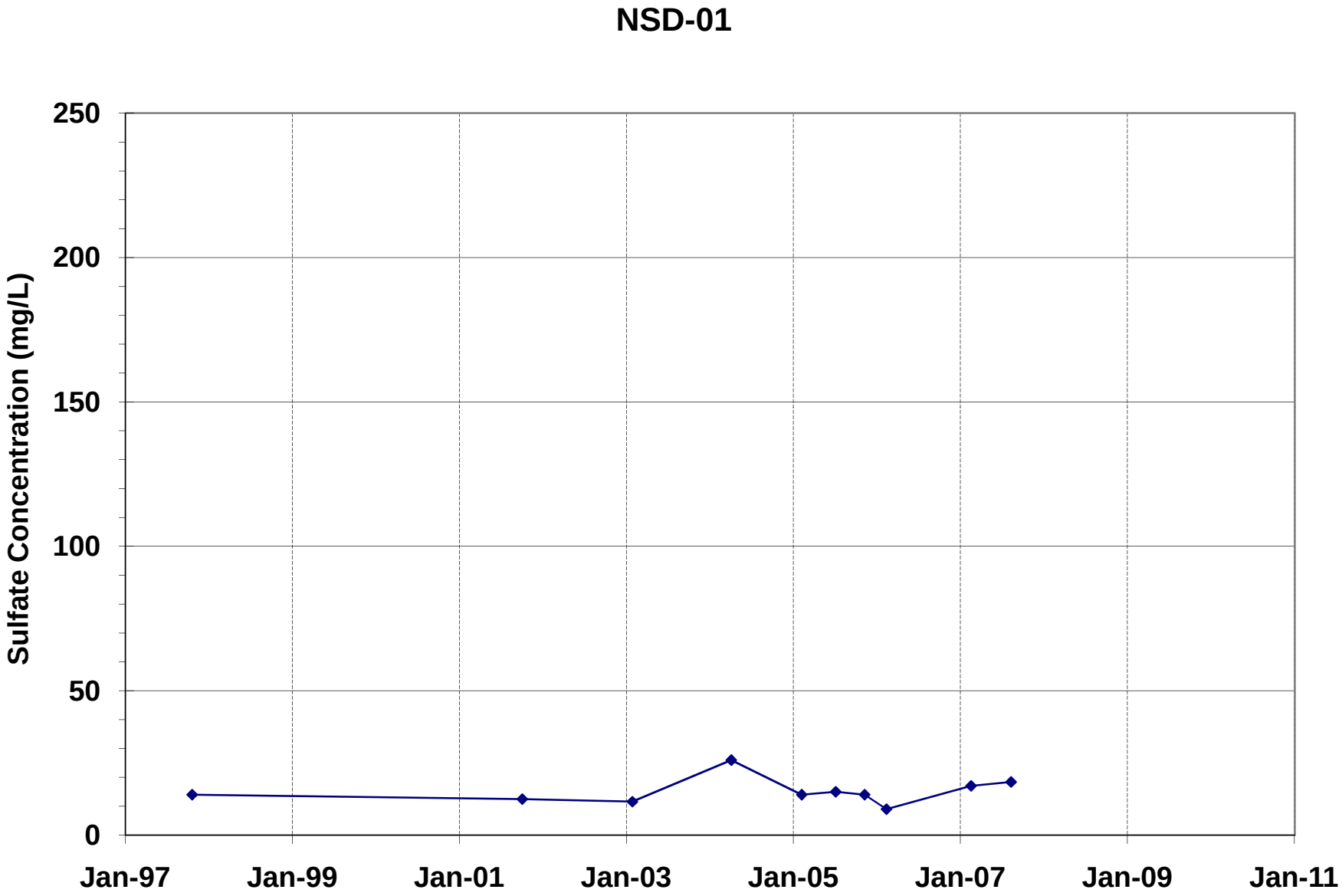
NSD-01
Sulfate Concentration (mg/L)
250
200
150
100
50
0
Jan-97
Jan-99
Jan-01
Jan-03
Jan-05
Jan-07
Jan-09
Jan-11

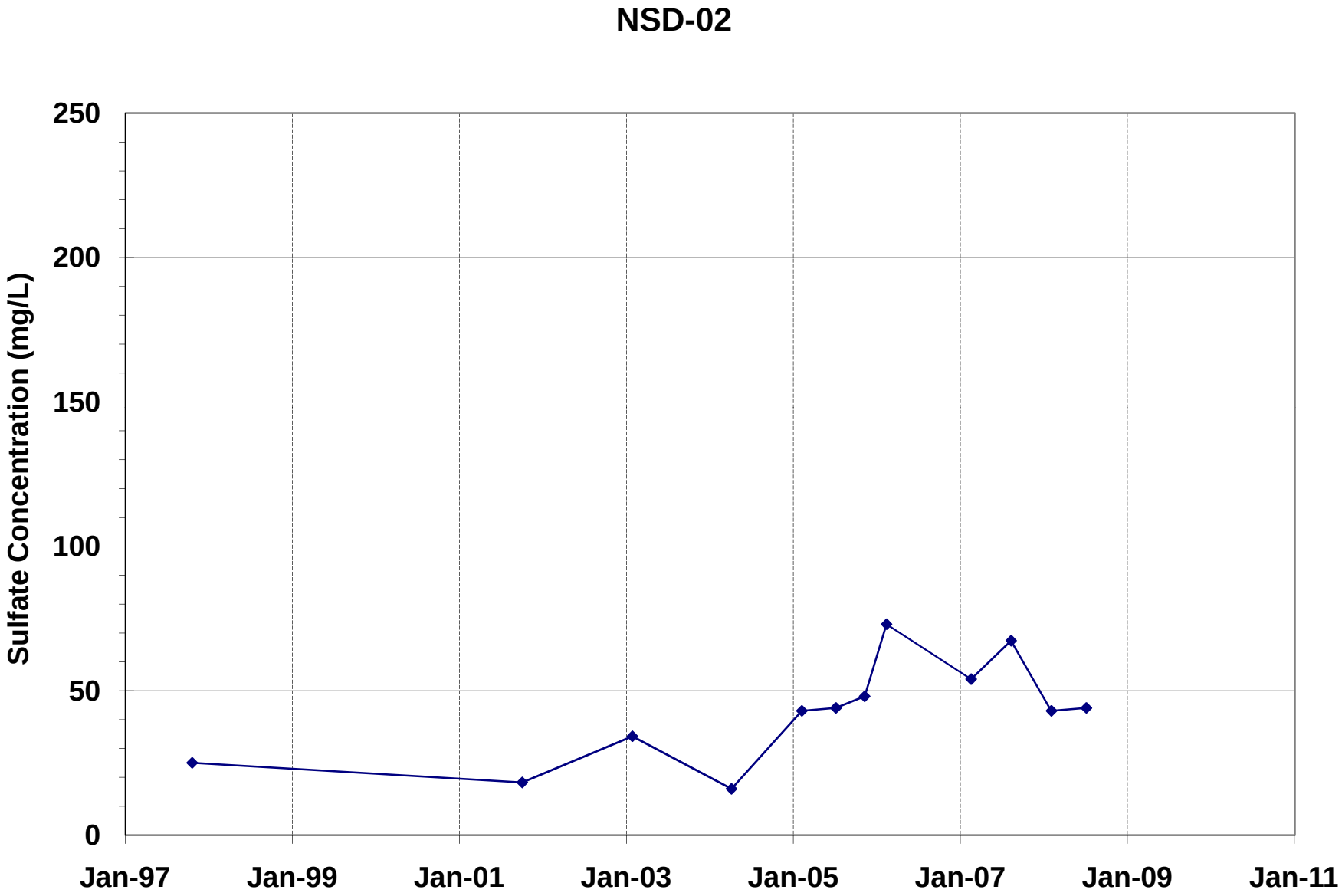
NSD-02
Sulfate Concentration (mg/L)
250
200
150
100
50
0
Jan-97
Jan-99
Jan-01
Jan-03
Jan-05
Jan-07
Jan-09
Jan-11

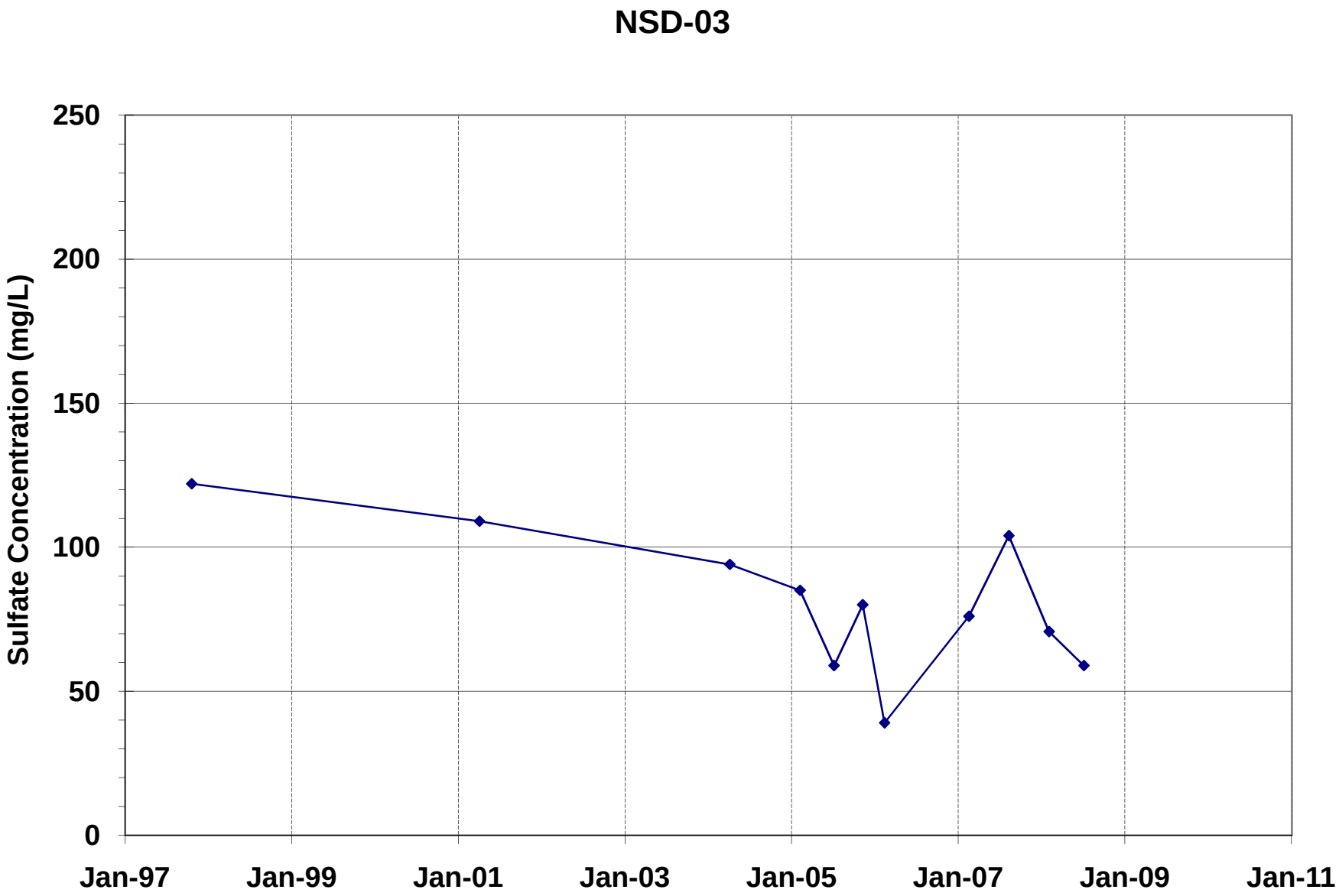
NSD-03
Sulfate Concentration (mg/L)
250
200
150
100
50
0
Jan-97
Jan-99
Jan-01
Jan-03
Jan-05
Jan-07
Jan-09
Jan-11

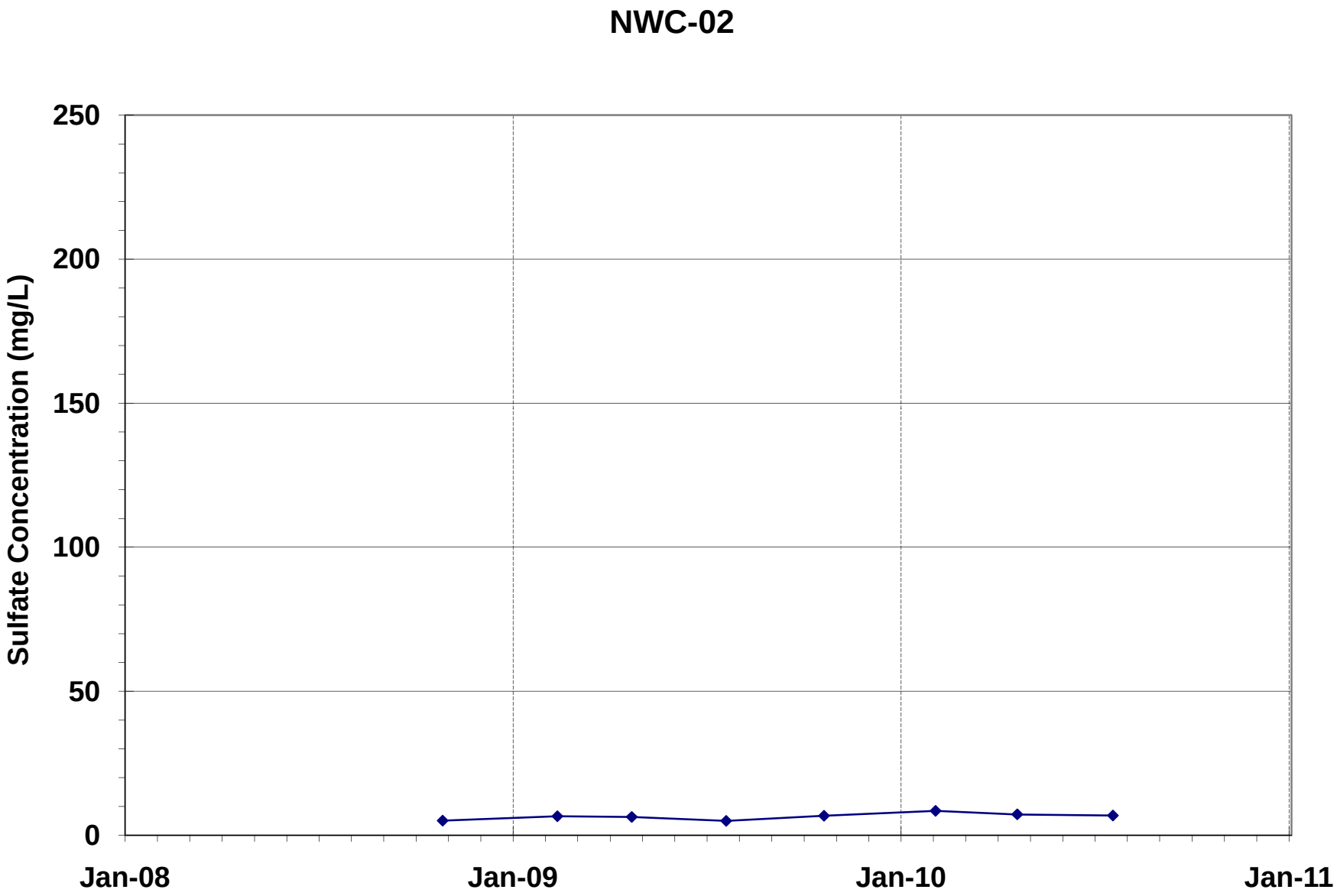
NWC-02
Sulfate Concentration (mg/L)
250
200
150
100
50
0
Jan-08
Jan-09
Jan-10
Jan-11

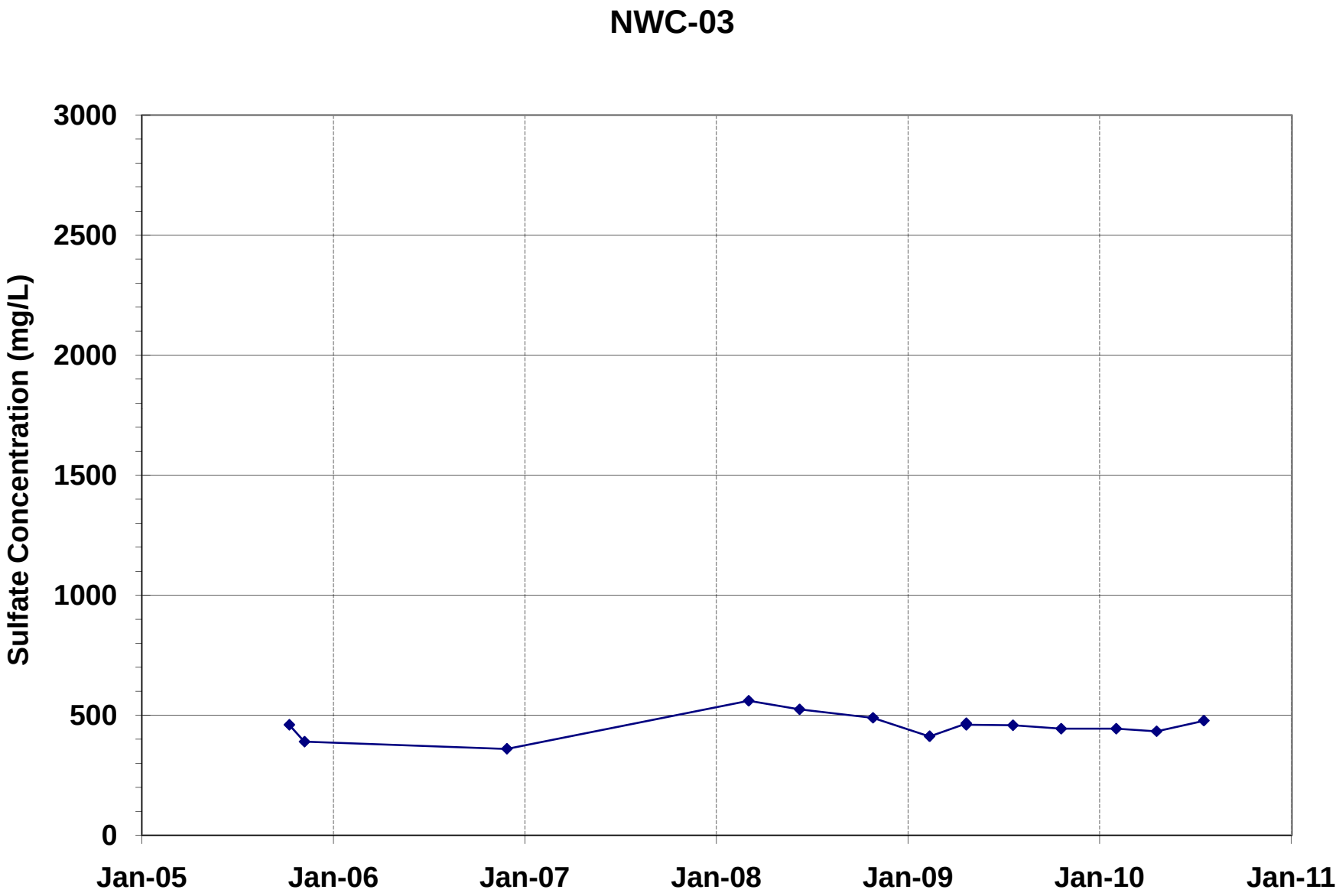
NWC-03
Sulfate Concentration (mg/L)
3000
2500
2000
1500
1000
500
0
Jan-05
Jan-06
Jan-07
Jan-08
Jan-09
Jan-10
Jan-11

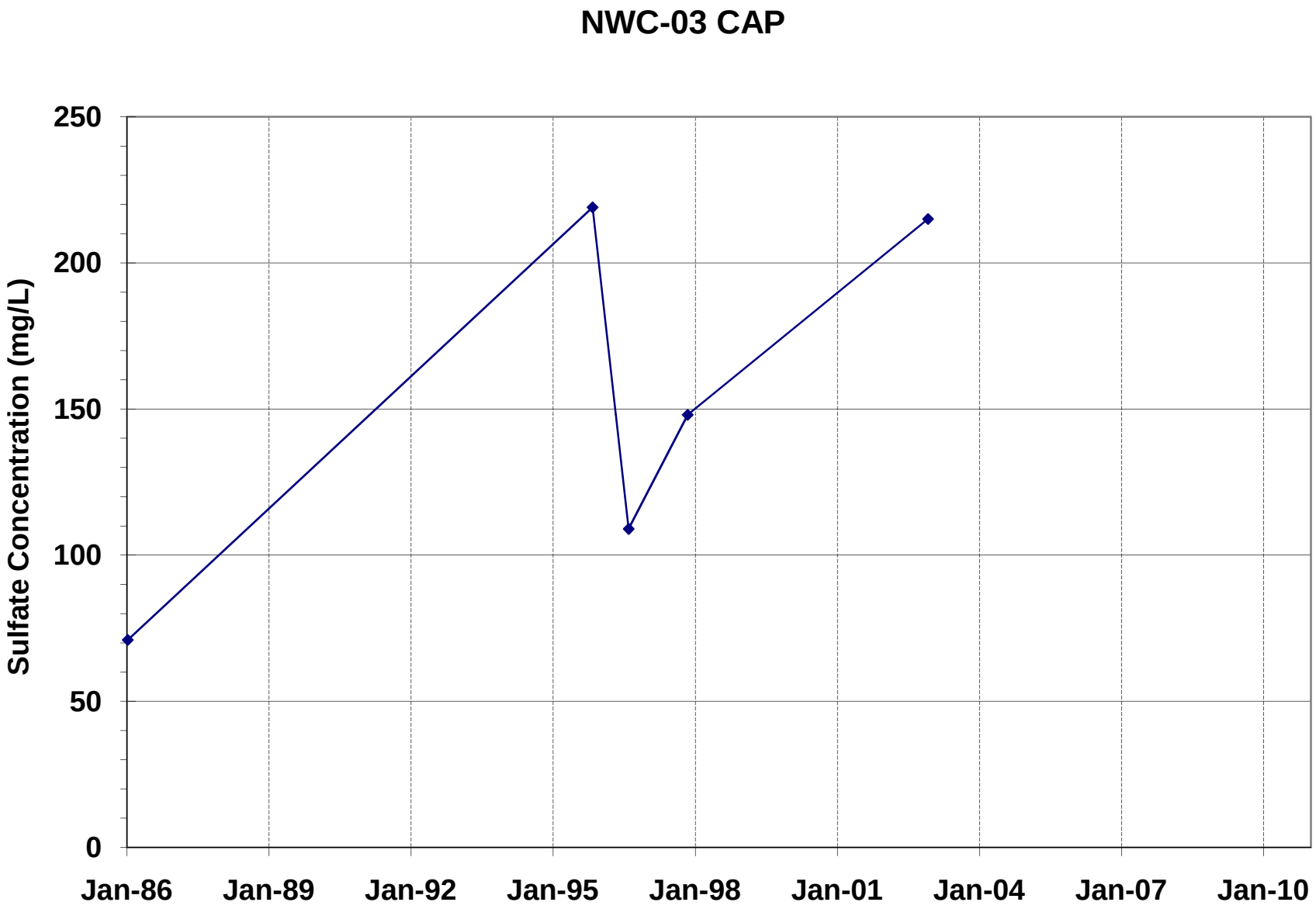
NWC-03 CAP
Sulfate Concentration (mg/L)
250
200
150
100
50
0
Jan-86
Jan-89
Jan-92
Jan-95
Jan-98
Jan-01
Jan-04
Jan-07
Jan-10

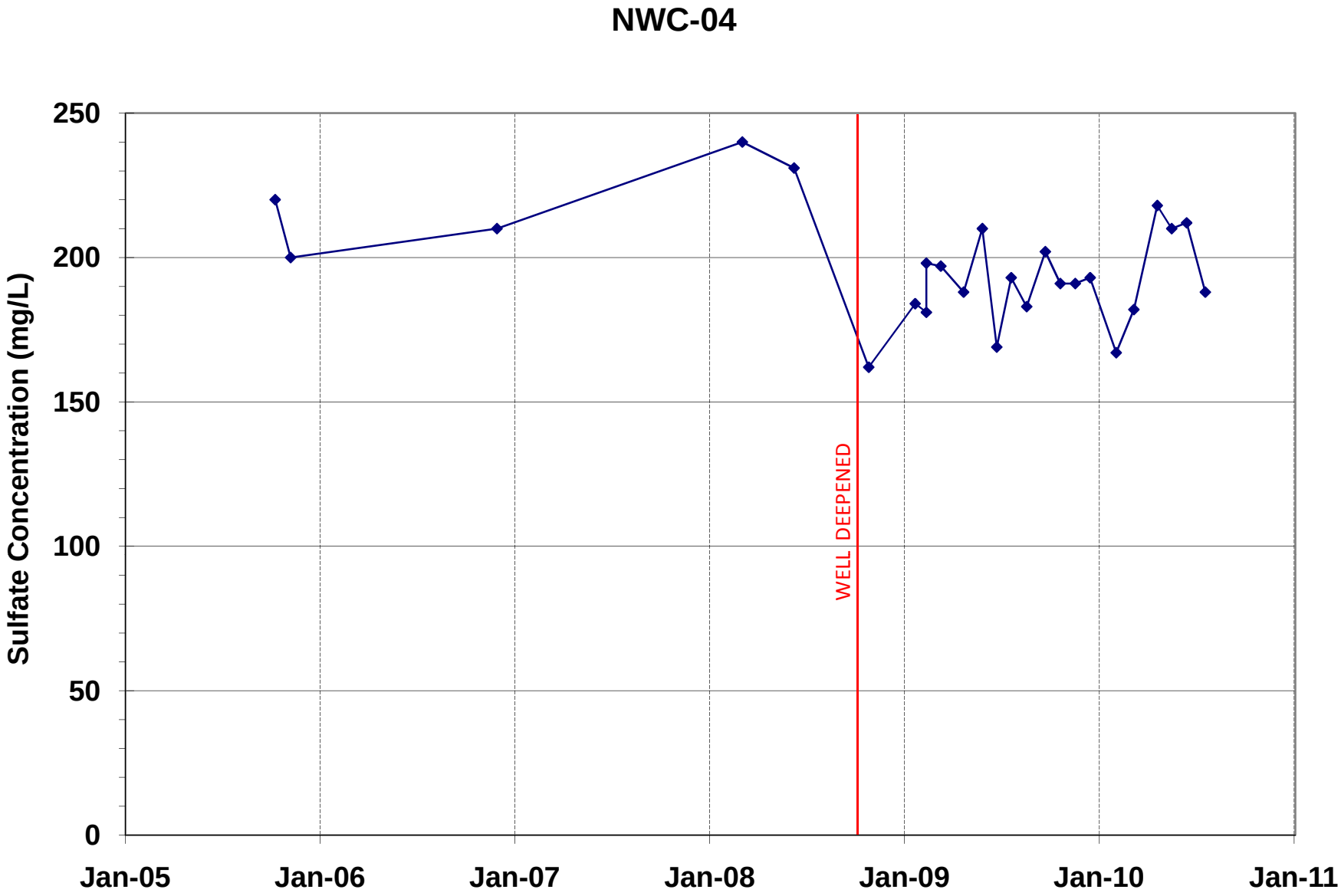
NWC-04
Sulfate Concentration (mg/L)
250
200
150
100
50
0
Jan-05
Jan-06
Jan-07
Jan-08
Jan-09
Jan-10
Jan-11
WELL DEEPENED

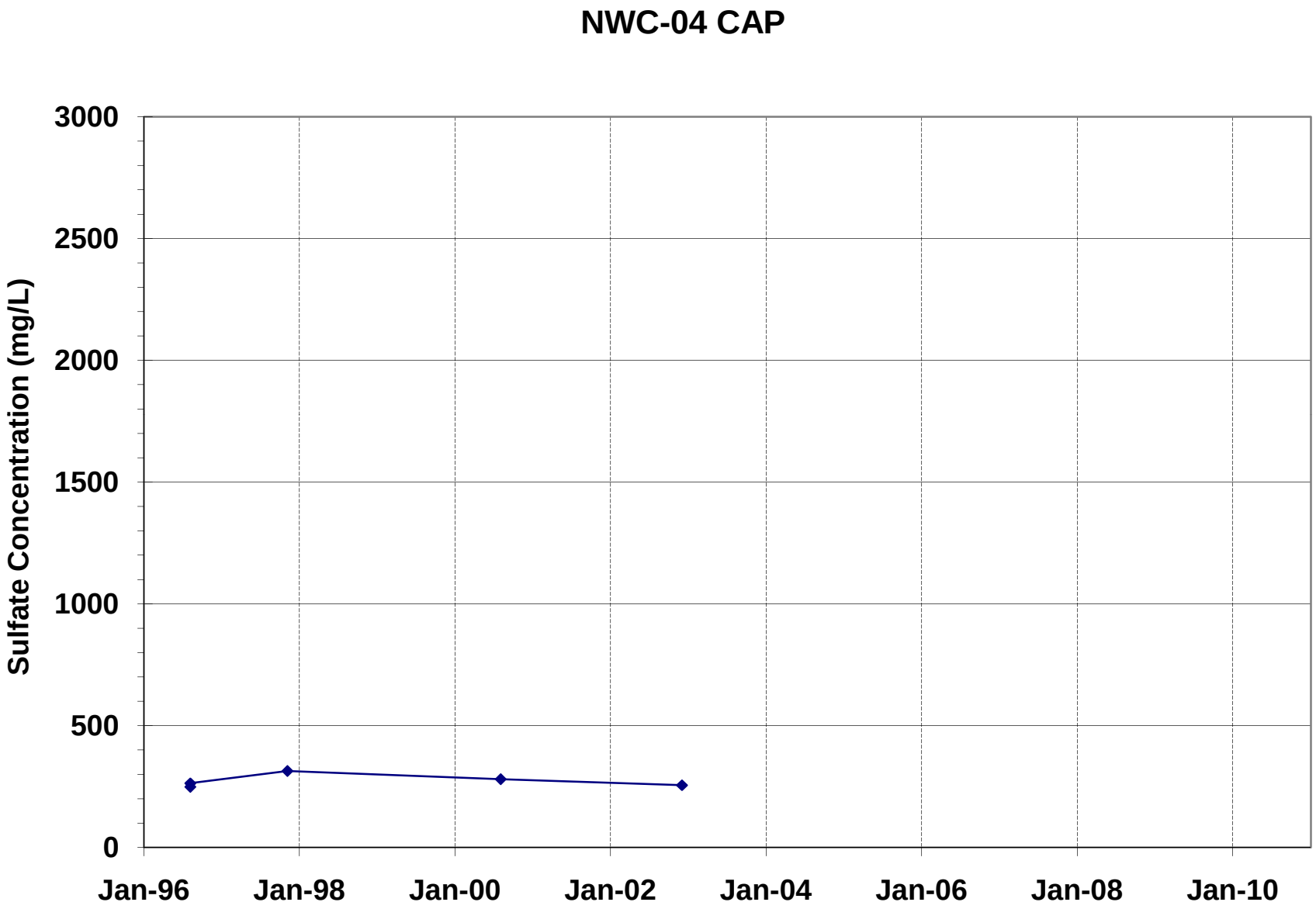
NWC-04 CAP
Sulfate Concentration (mg/L)
3000
2500
2000
1500
1000
500
0
Jan-96
Jan-98
Jan-00
Jan-02
Jan-04
Jan-06
Jan-08
Jan-10

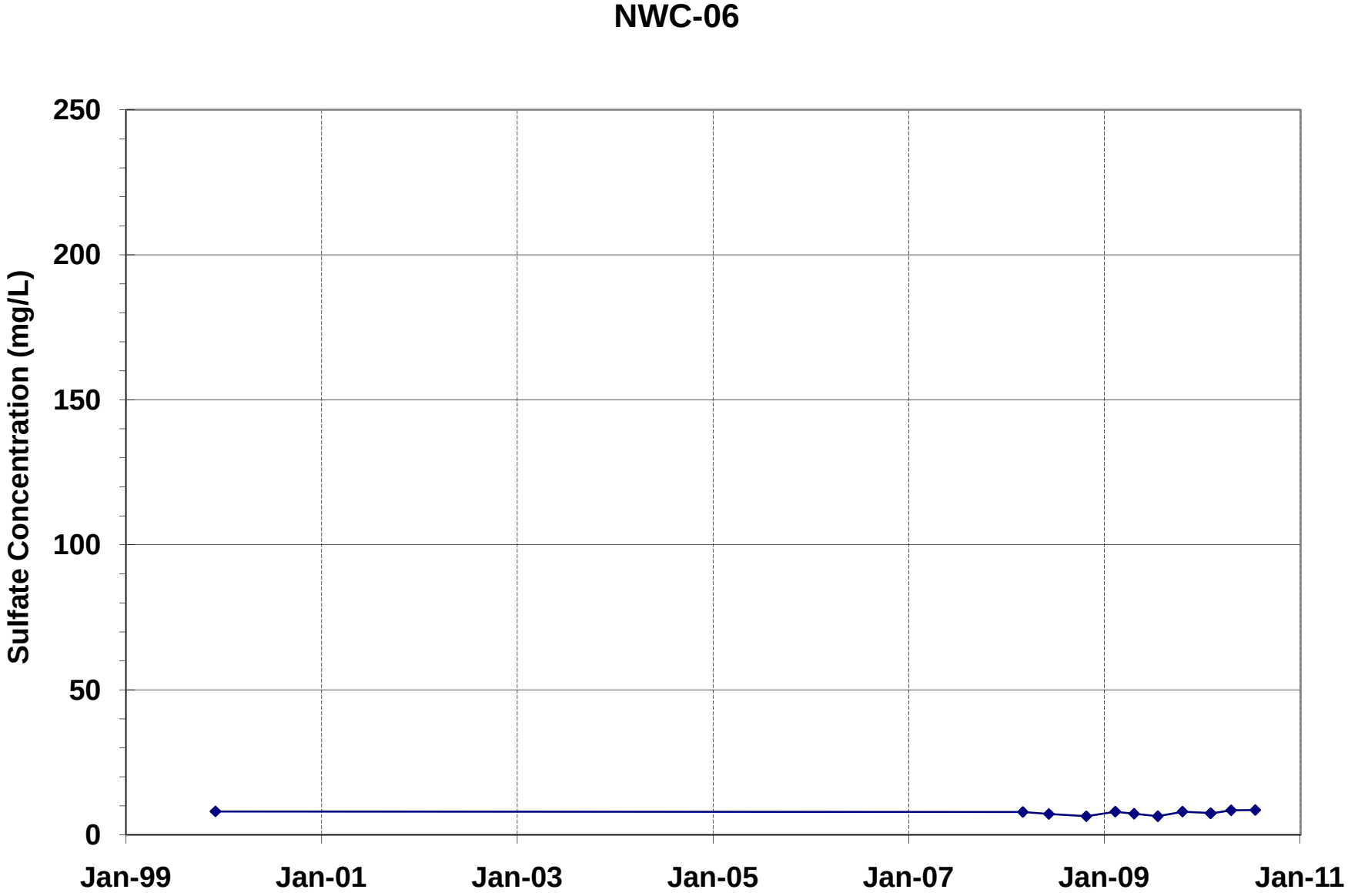
NWC-06
Sulfate Concentration (mg/L)
250
200
150
100
50
0
Jan-99
Jan-01
Jan-03
Jan-05
Jan-07
Jan-09
Jan-11

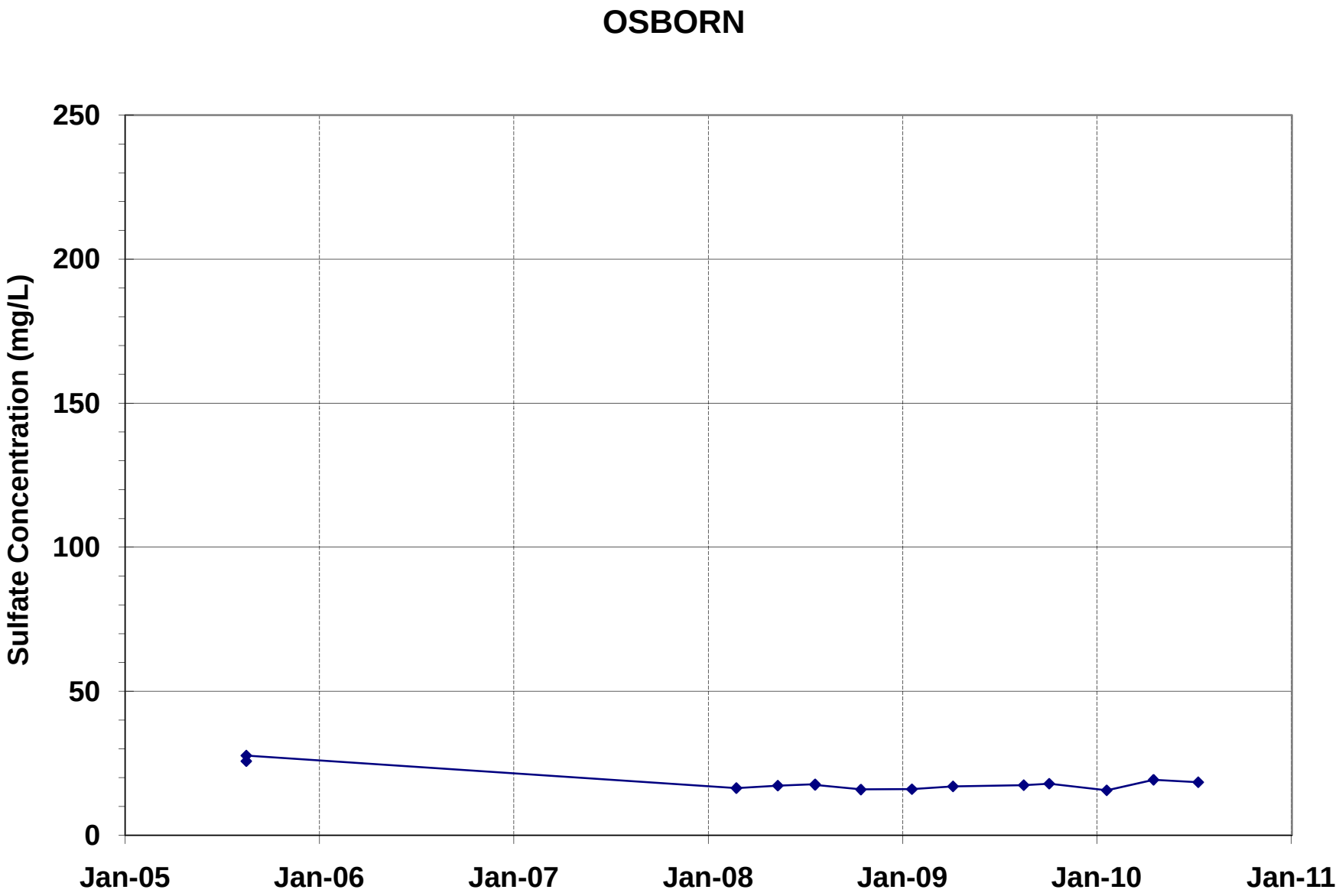
OSBORN
Sulfate Concentration (mg/L)
250
200
150
100
50
0
Jan-05
Jan-06
Jan-07
Jan-08
Jan-09
Jan-10
Jan-11

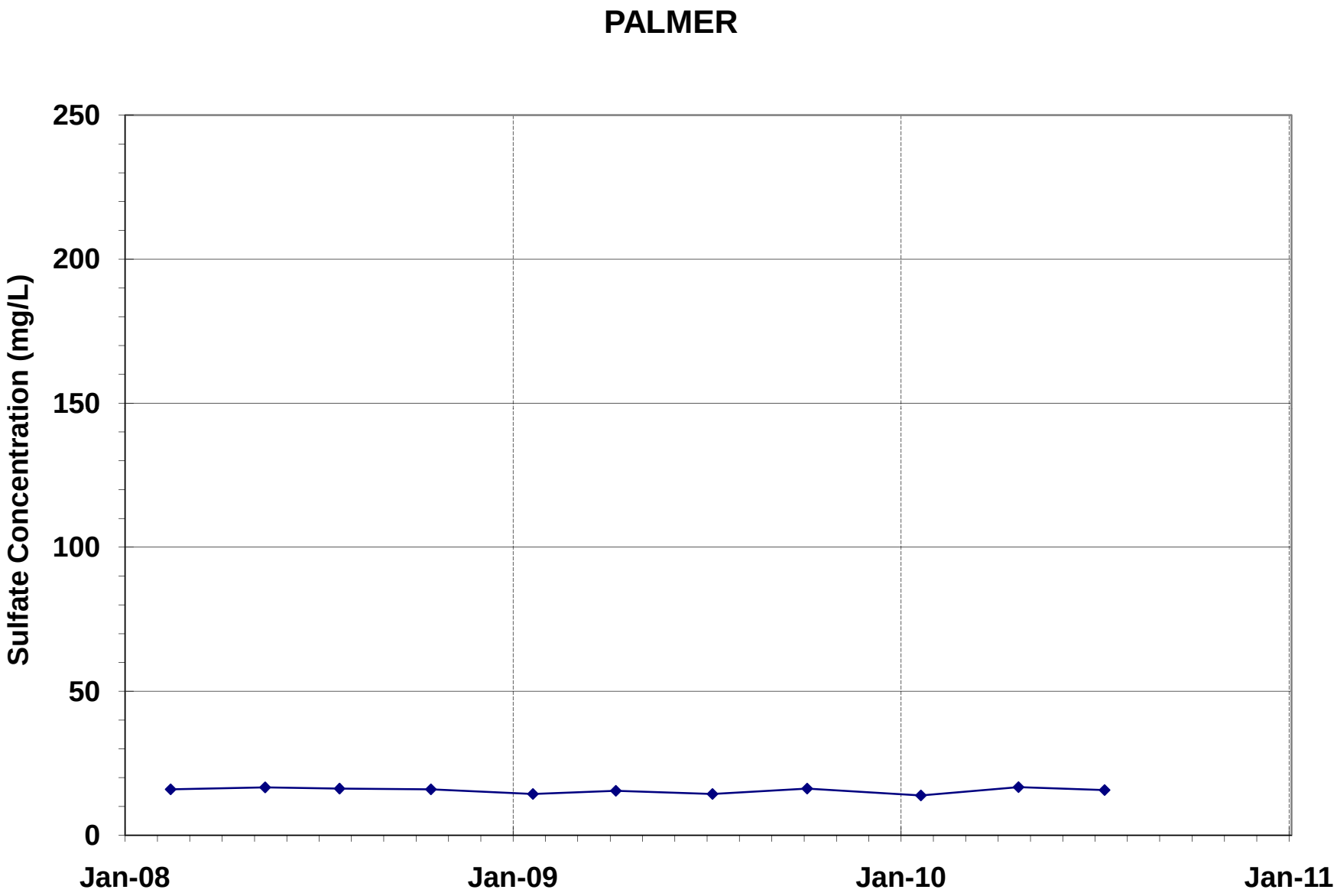
PALMER
Sulfate Concentration (mg/L)
250
200
150
100
50
0
Jan-08
Jan-09
Jan-10
Jan-11

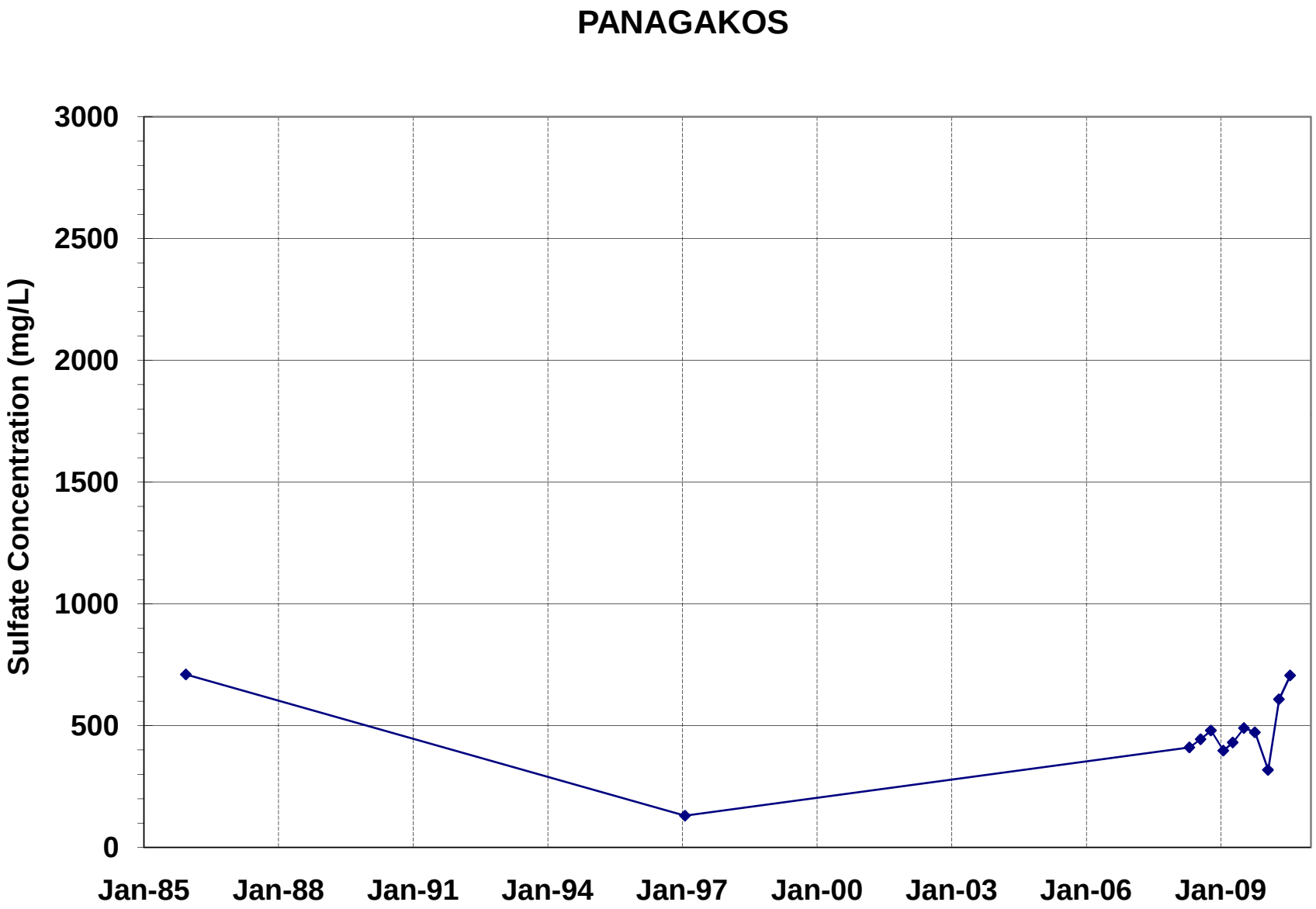
PANAGAKOS
Sulfate Concentration (mg/L)
3000
2500
2000
1500
1000
500
0
Jan-85
Jan-88
Jan-91
Jan-94
Jan-97
Jan-00
Jan-03
Jan-06
Jan-09

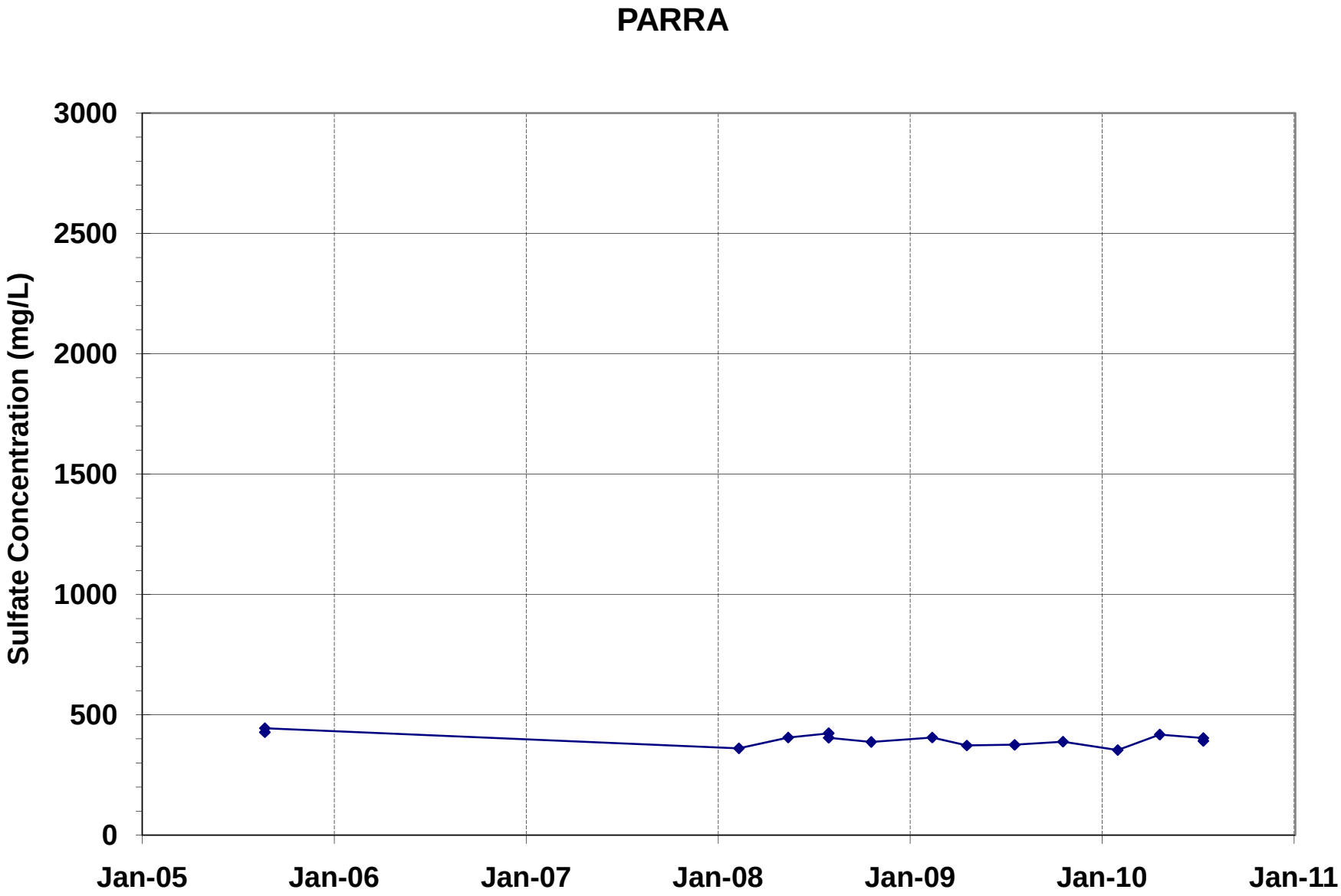
PARRA
Sulfate Concentration (mg/L)
3000
2500
2000
1500
1000
500
0
Jan-05
Jan-06
Jan-07
Jan-08
Jan-09
Jan-10
Jan-11

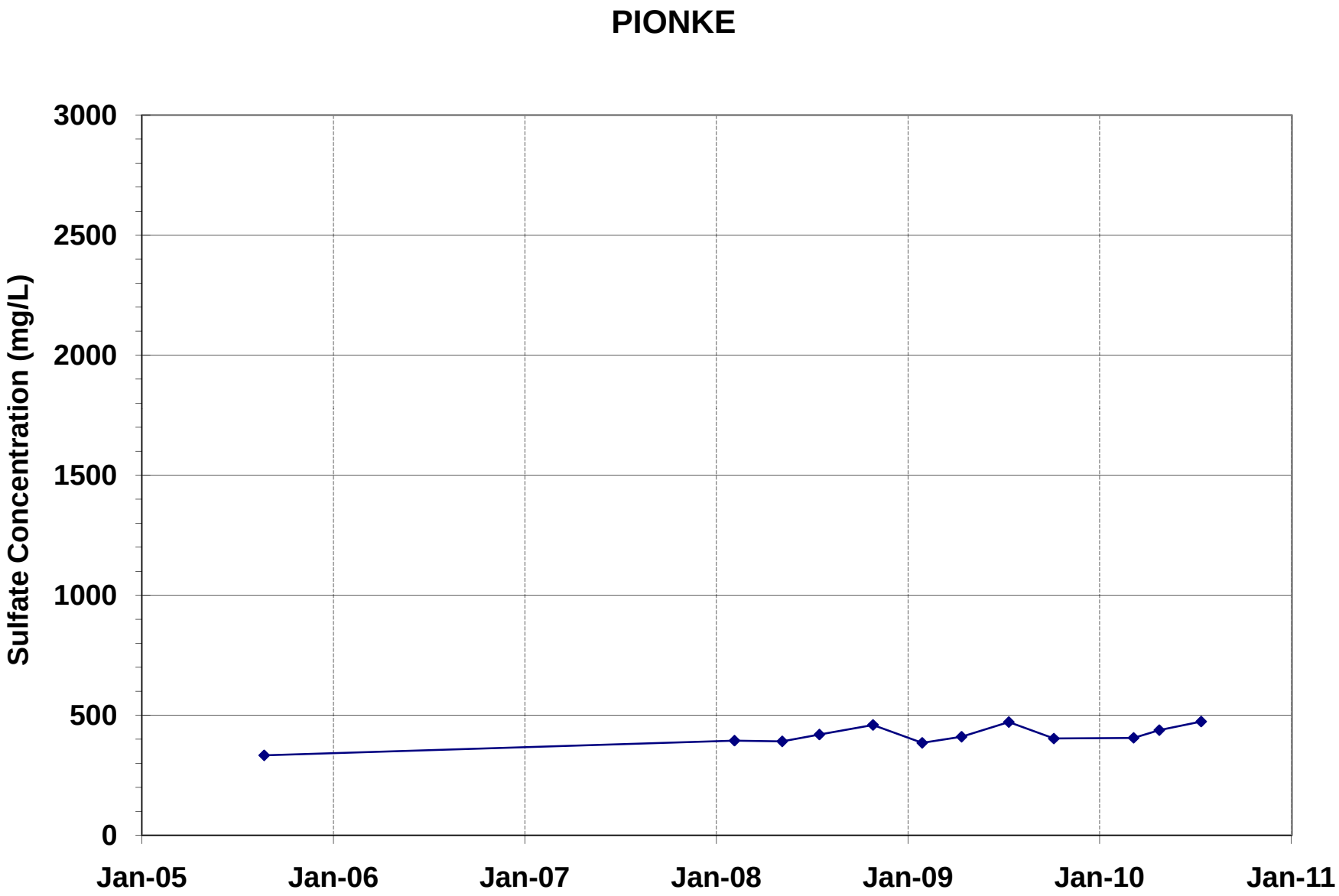
PIONKE
Sulfate Concentration (mg/L)
3000
2500
2000
1500
1000
500
0
Jan-05
Jan-06
Jan-07
Jan-08
Jan-09
Jan-10
Jan-11

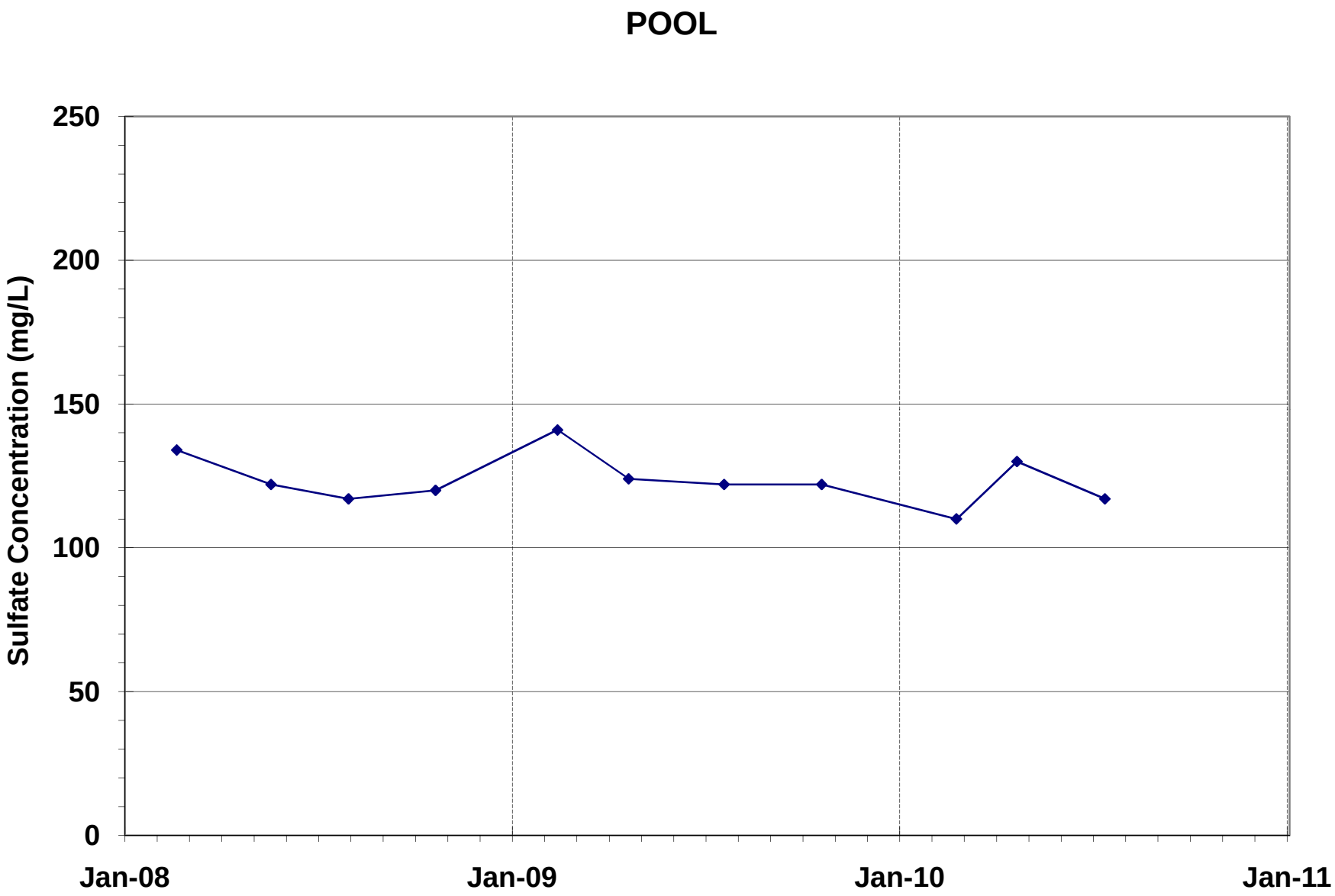
POOL
Sulfate Concentration (mg/L)
250
200
150
100
50
0
Jan-08
Jan-09
Jan-10
Jan-11

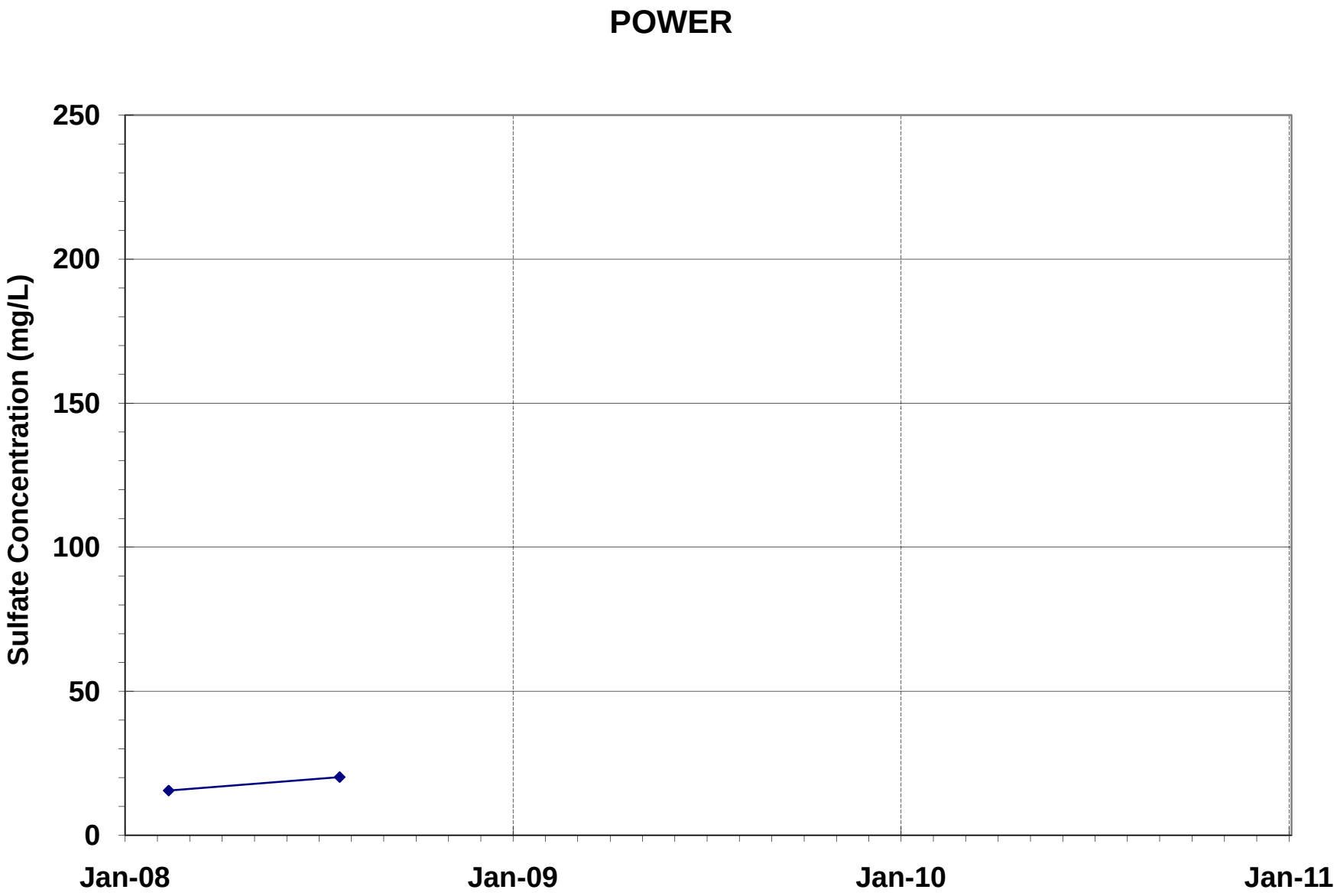
POWER
Sulfate Concentration (mg/L)
250
200
150
100
50
0
Jan-08
Jan-09
Jan-10
Jan-11

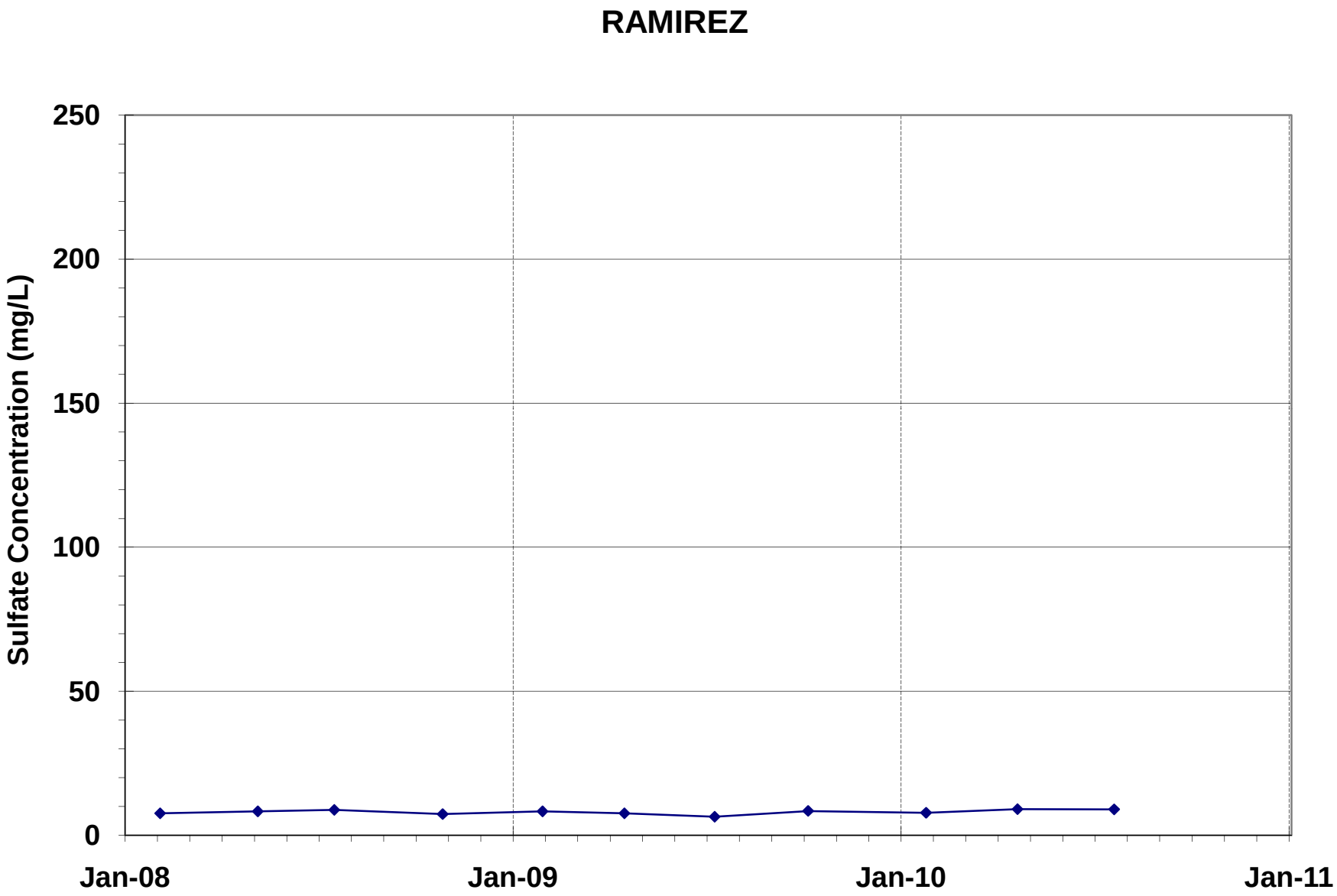
RAMIREZ
Sulfate Concentration (mg/L)
250
200
150
100
50
0
Jan-08
Jan-09
Jan-10
Jan-11

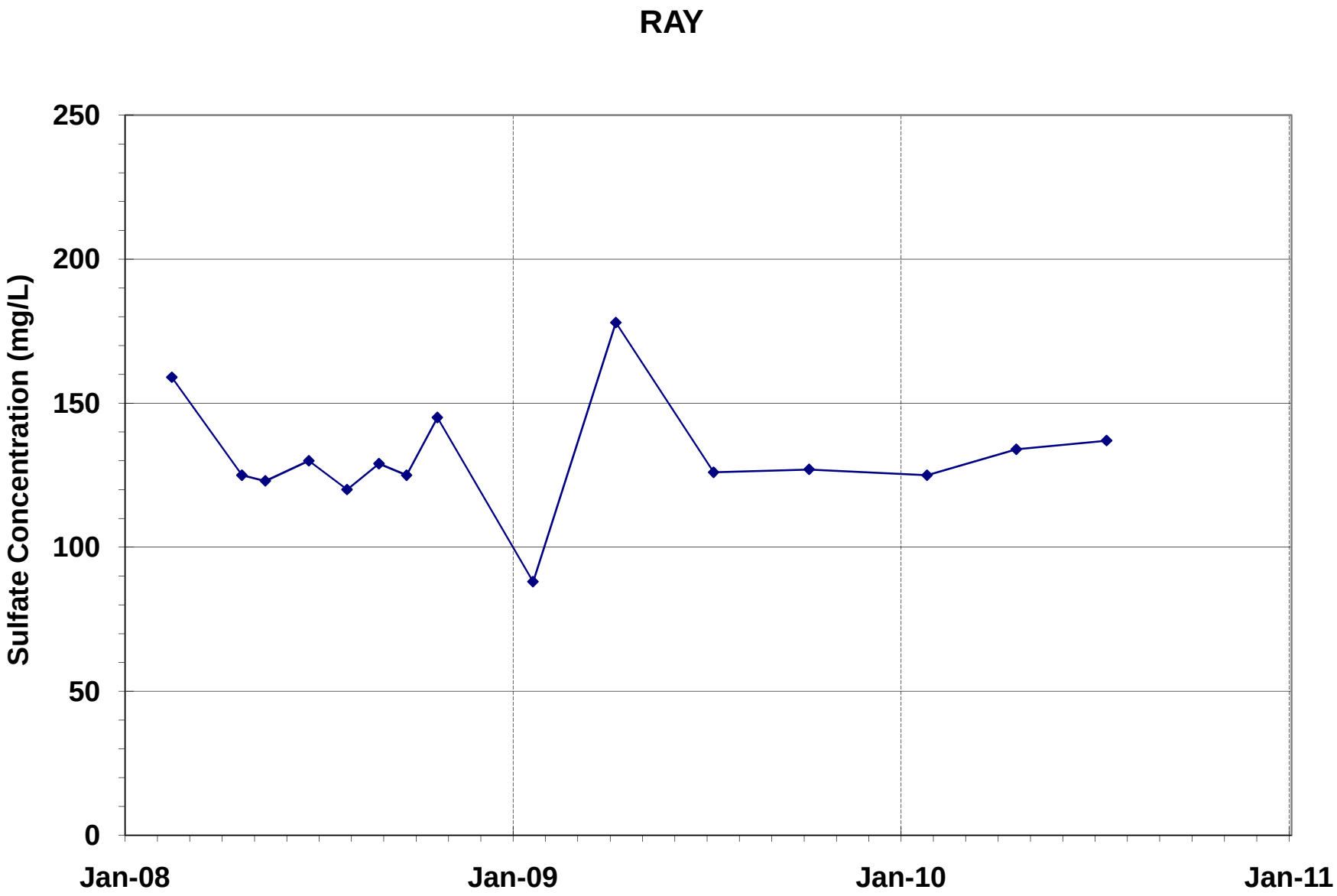
RAY
Sulfate Concentration (mg/L)
250
200
150
100
50
0
Jan-08
Jan-09
Jan-10
Jan-11

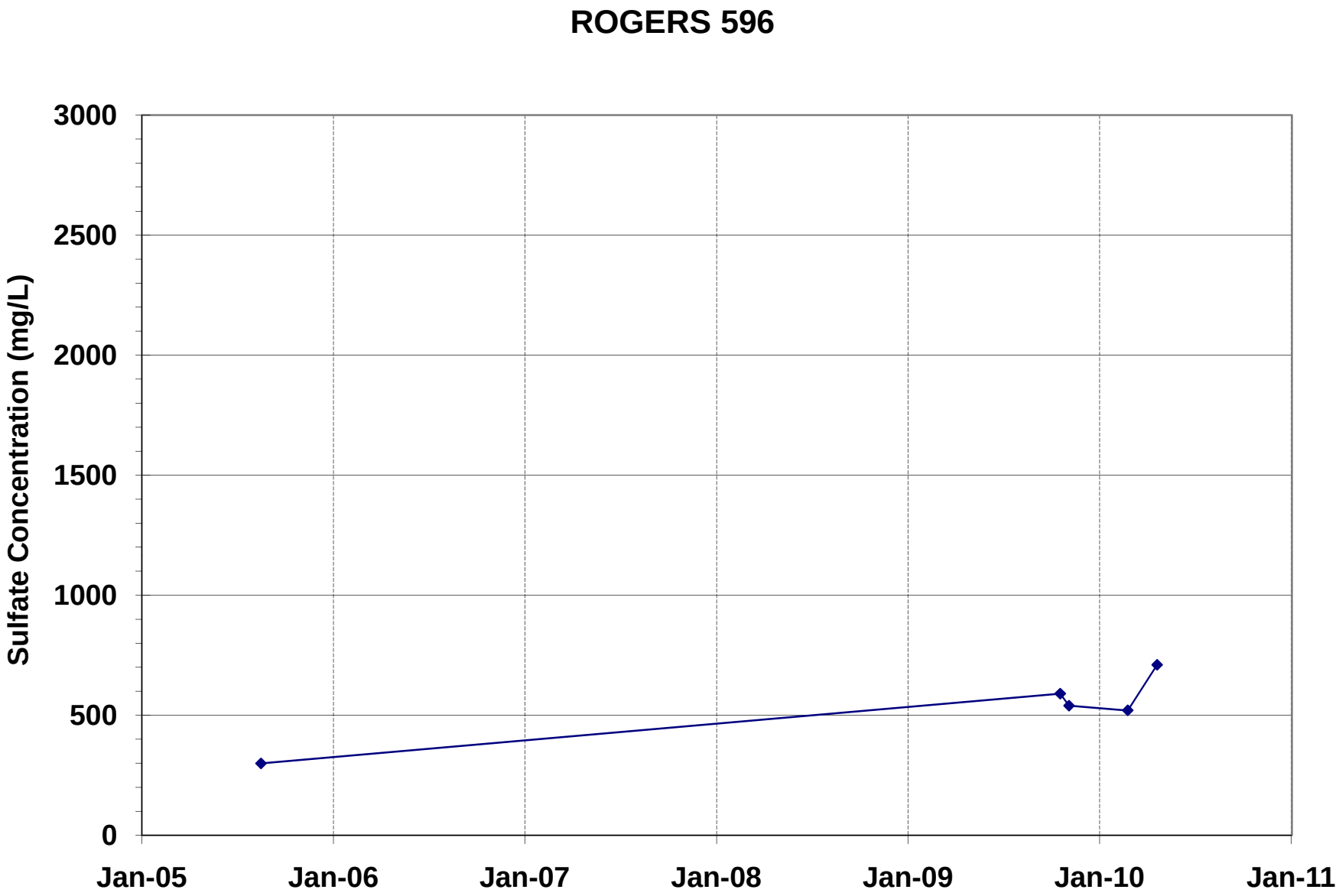
ROGERS 596
Sulfate Concentration (mg/L)
3000
2500
2000
1500
1000
500
0
Jan-05
Jan-06
Jan-07
Jan-08
Jan-09
Jan-10
Jan-11

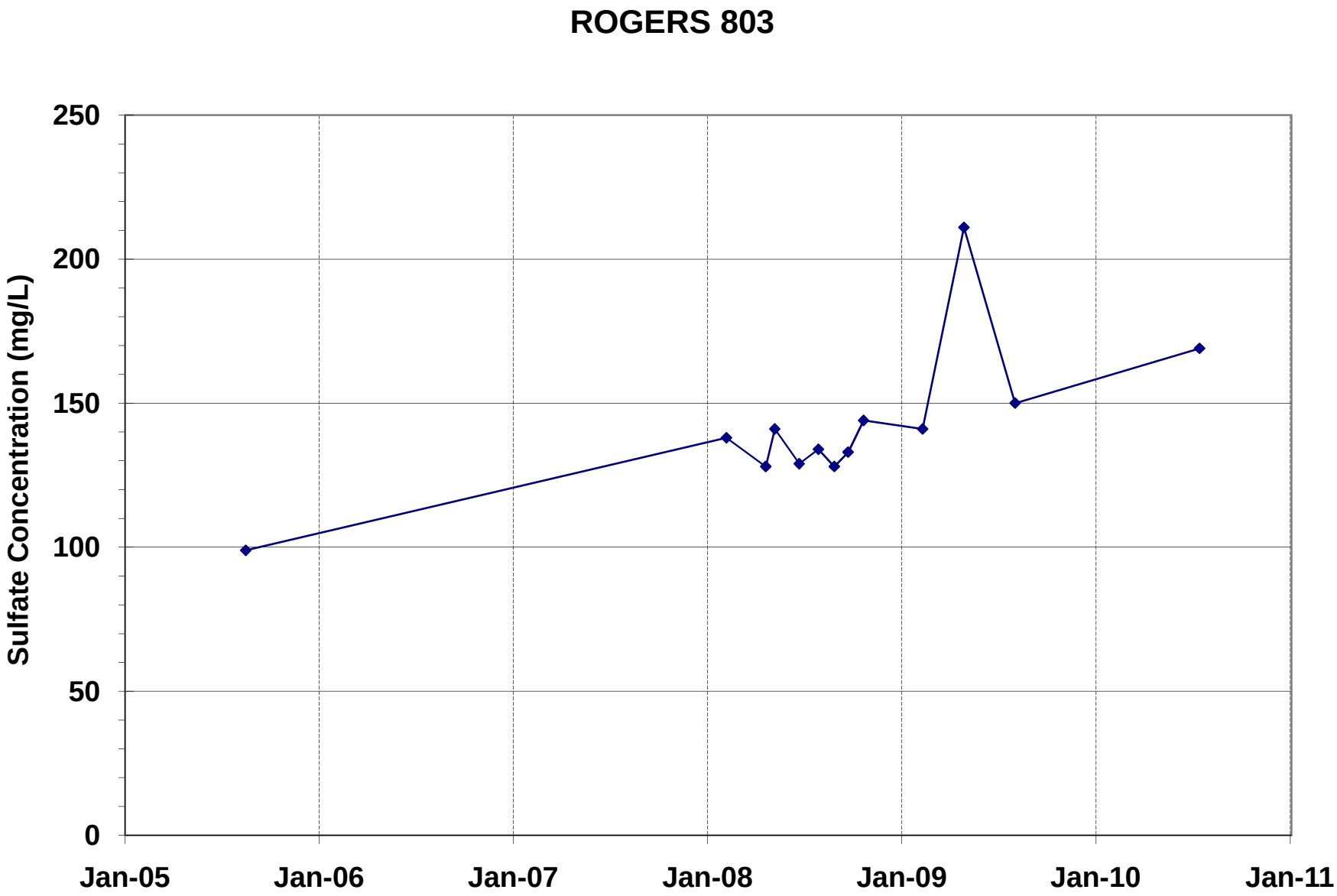
ROGERS 803
Sulfate Concentration (mg/L)
250
200
150
100
50
0
Jan-05
Jan-06
Jan-07
Jan-08
Jan-09
Jan-10
Jan-11

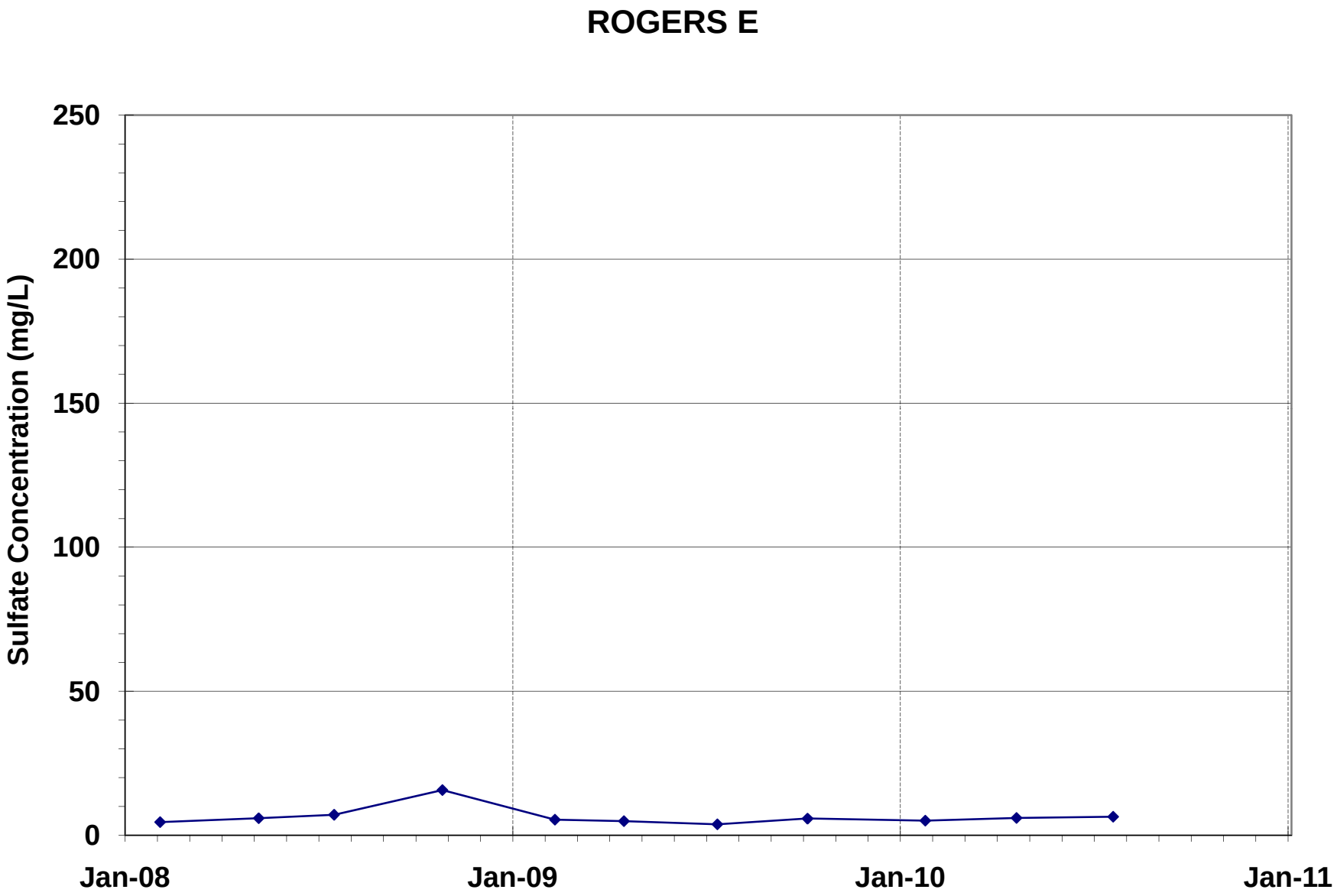
ROGERS E
Sulfate Concentration (mg/L)
250
200
150
100
50
0
Jan-08
Jan-09
Jan-10
Jan-11

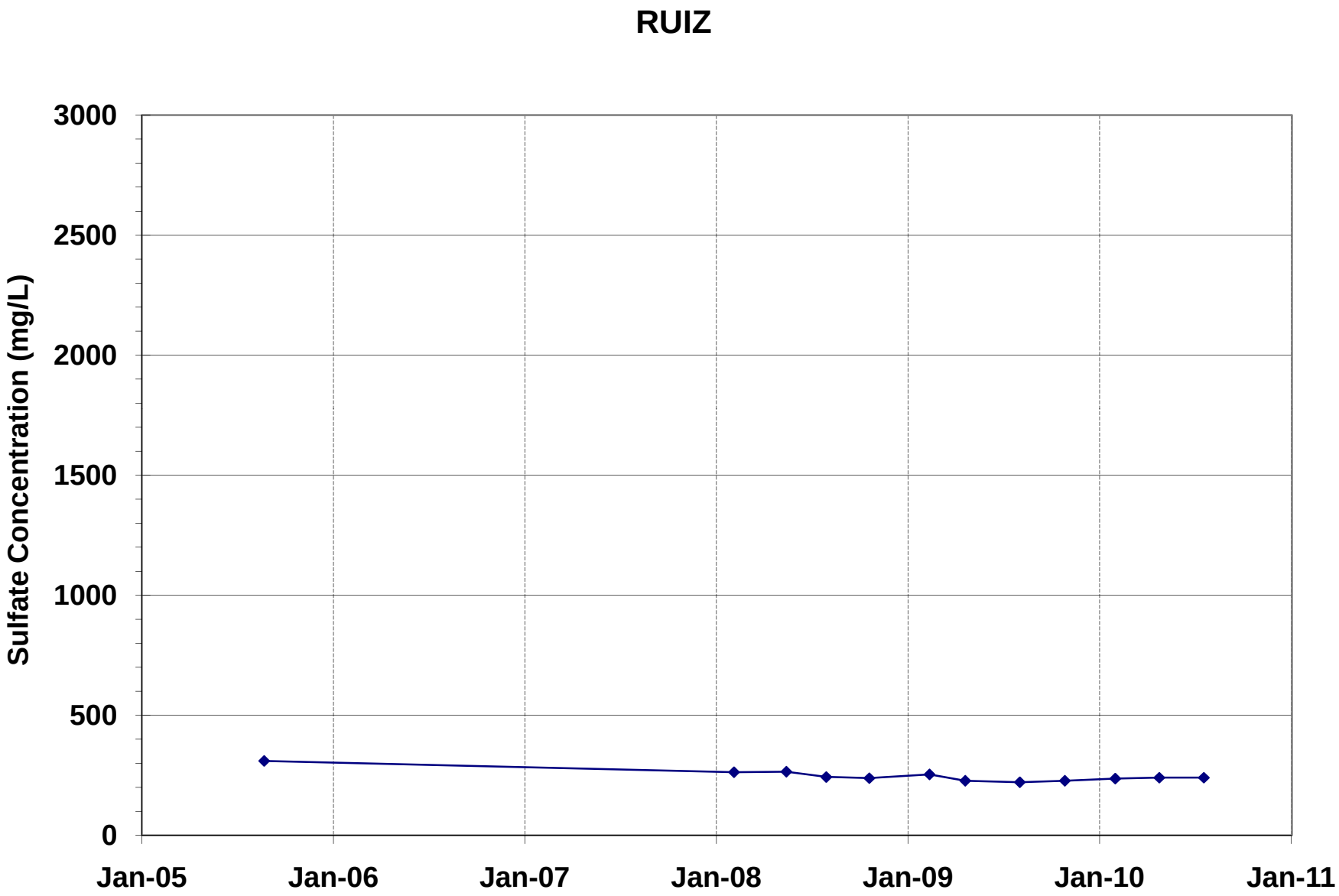
RUIZ
Sulfate Concentration (mg/L)
3000
2500
2000
1500
1000
500
0
Jan-05
Jan-06
Jan-07
Jan-08
Jan-09
Jan-10
Jan-11

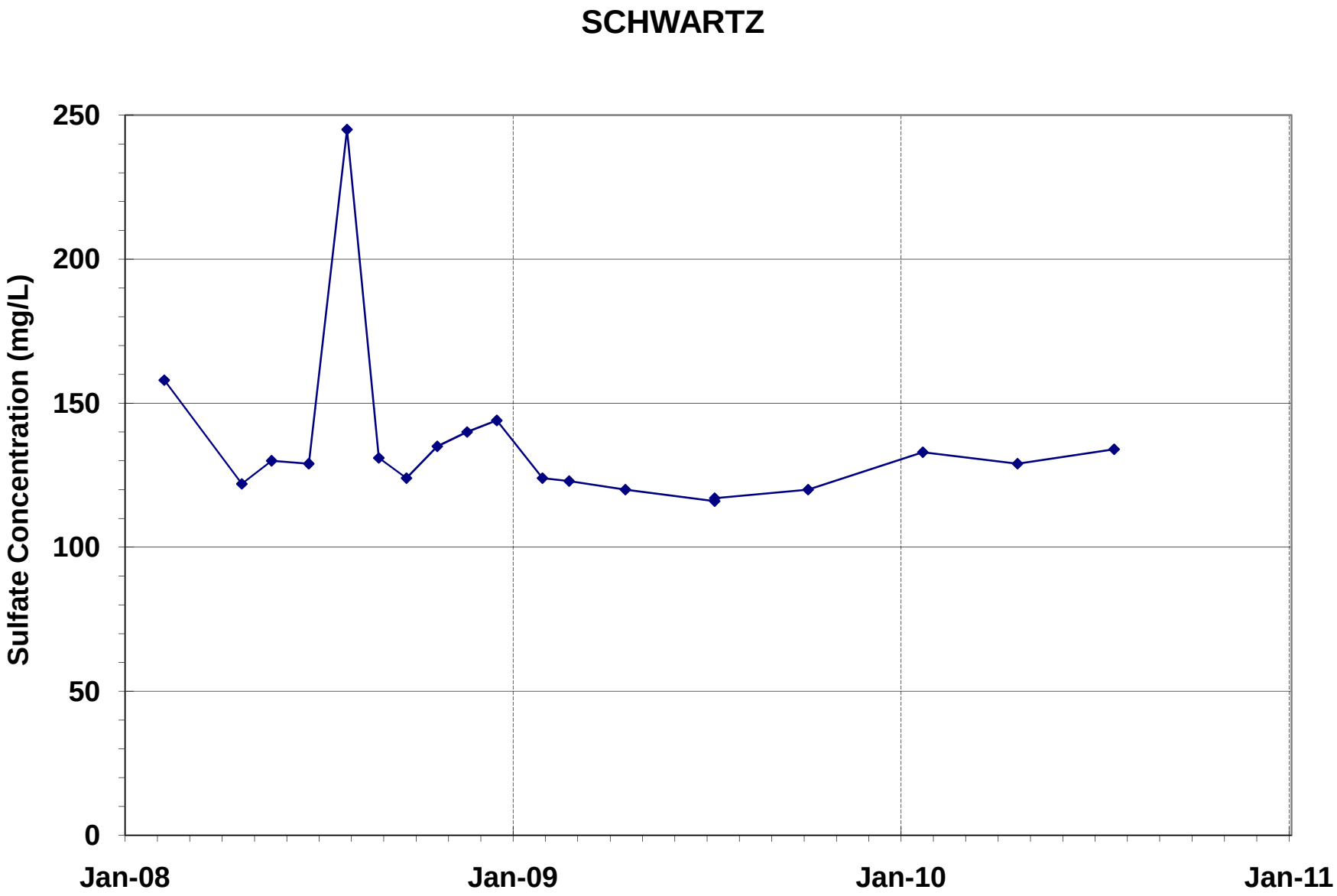
SCHWARTZ
Sulfate Concentration (mg/L)
250
200
150
100
50
0
Jan-08
Jan-09
Jan-10
Jan-11

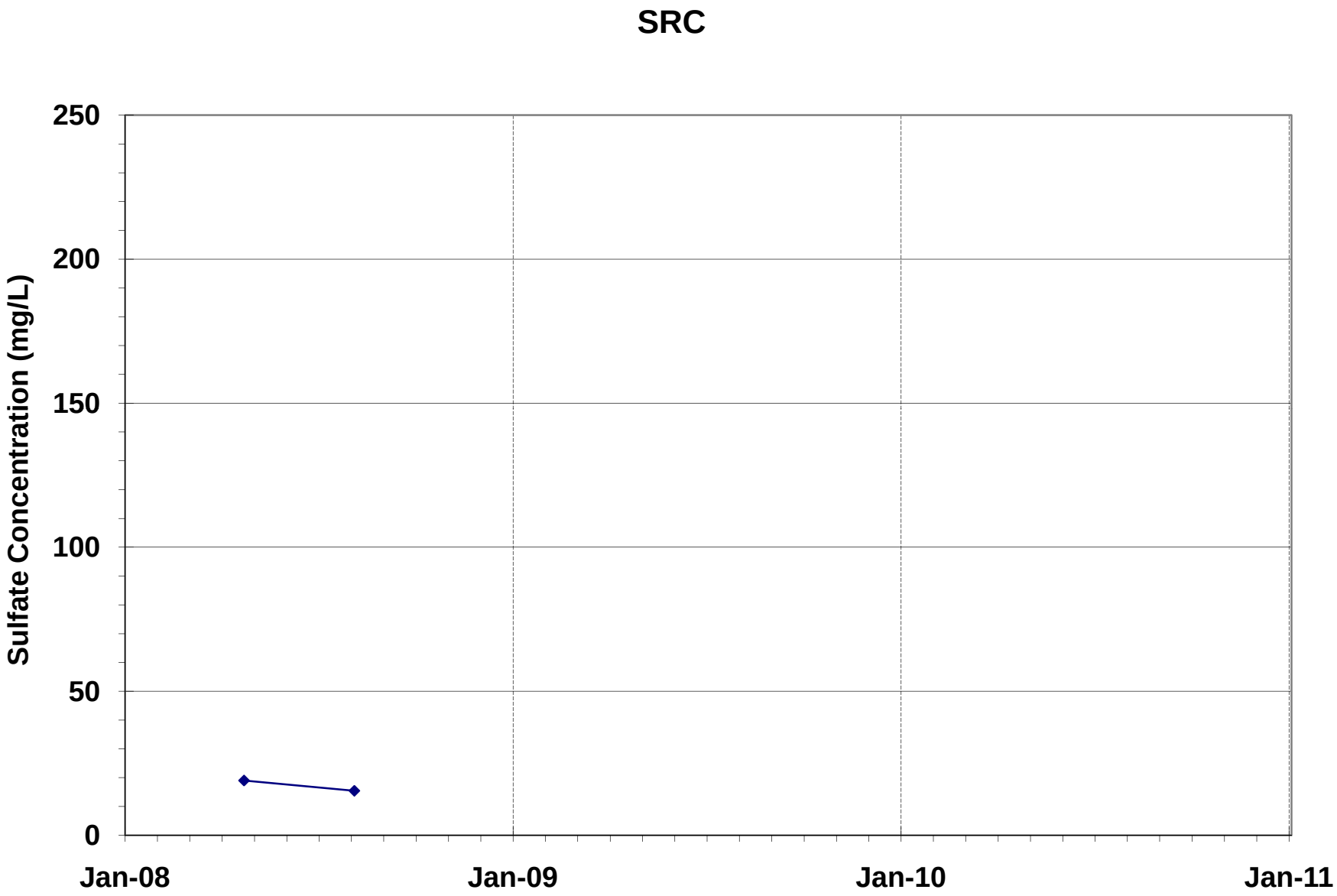
SRC
Sulfate Concentration (mg/L)
250
200
150
100
50
0
Jan-08
Jan-09
Jan-10
Jan-11

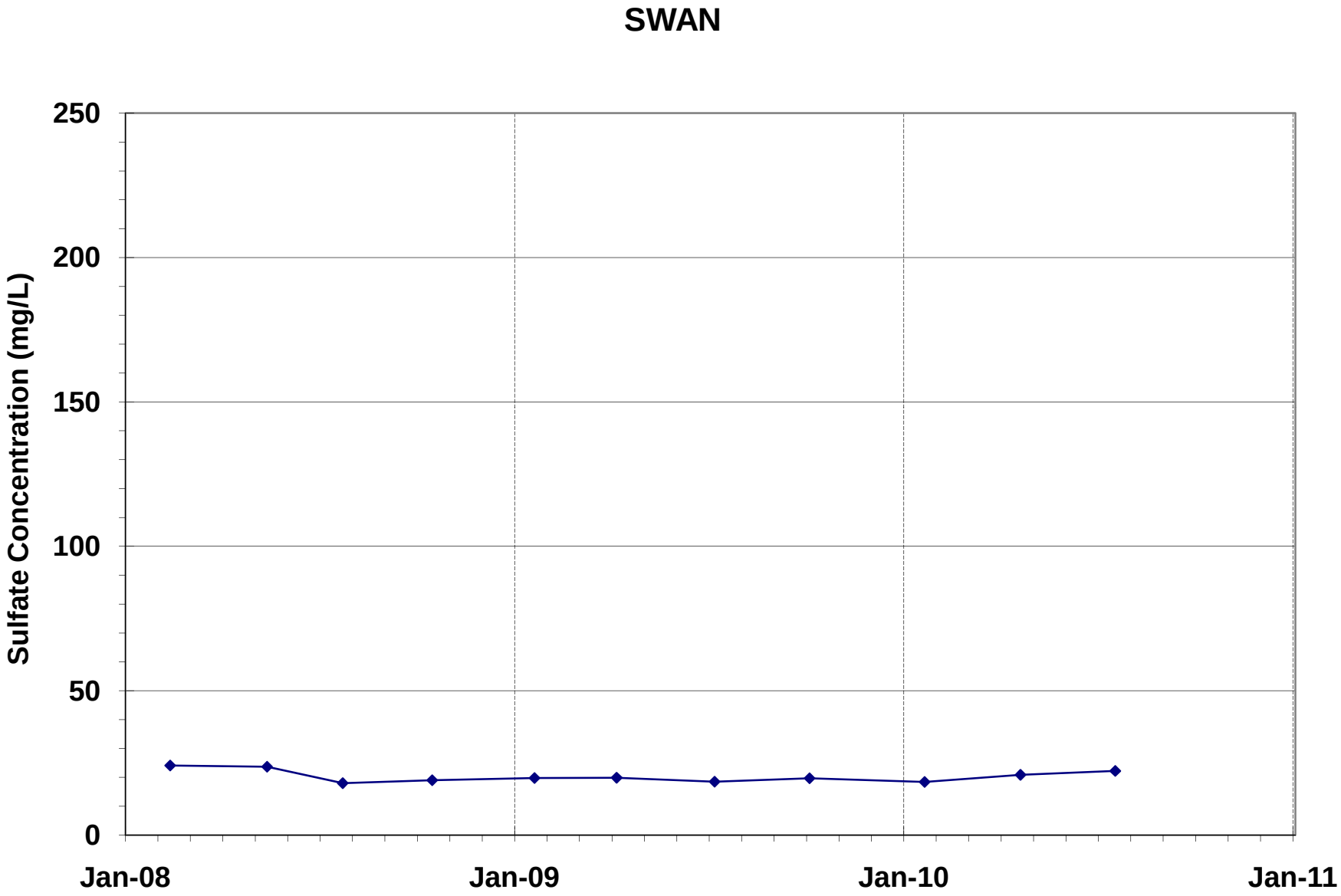
SWAN
Sulfate Concentration (mg/L)
250
200
150
100
50
0
Jan-08
Jan-09
Jan-10
Jan-11


TM-01
Sulfate Concentration (mg/L)
3000
2500
2000
1500
1000
500
0
Jan-89
Jan-92
Jan-95
Jan-98
Jan-01
Jan-04
Jan-07
Jan-10

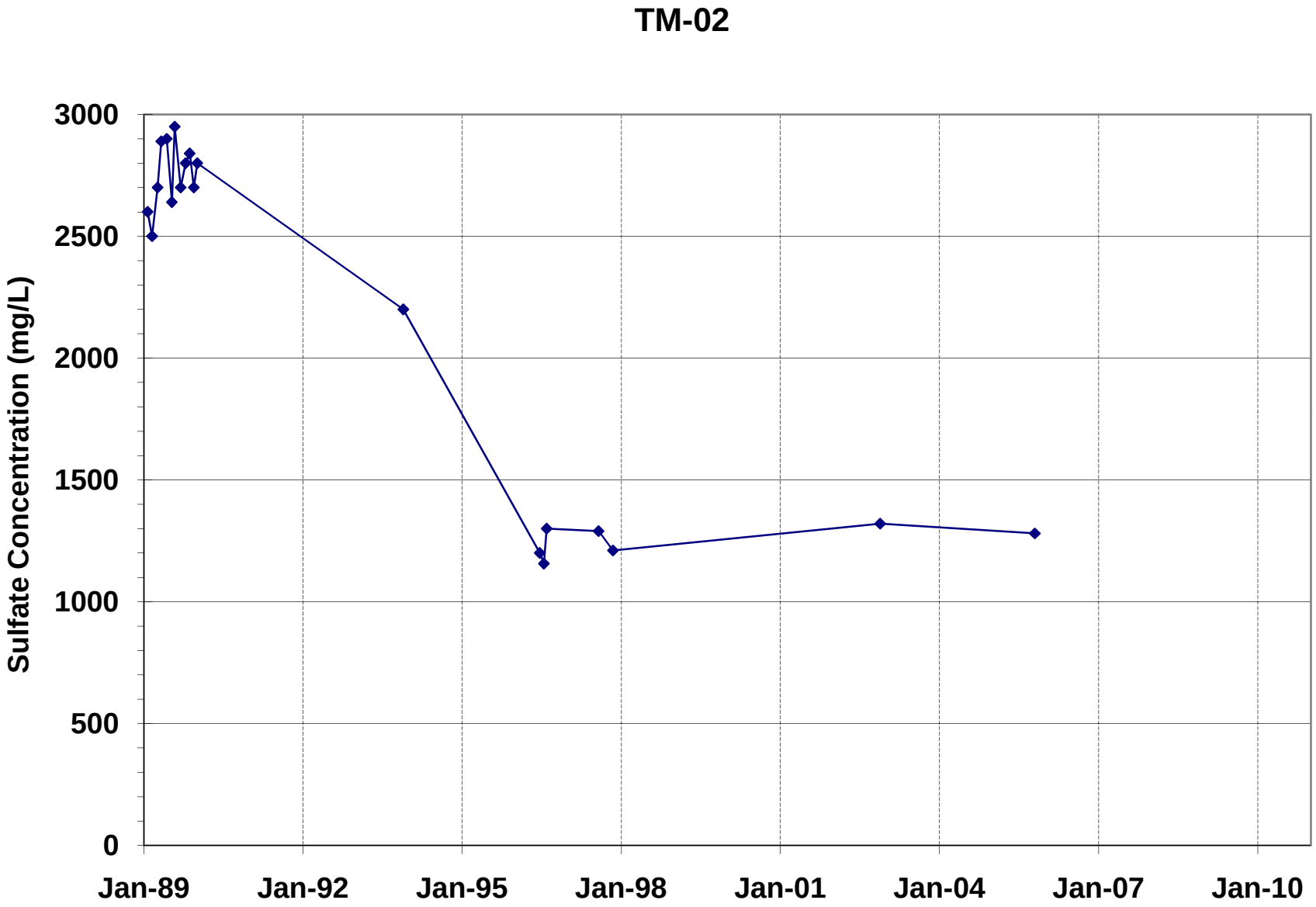
TM-02
Sulfate Concentration (mg/L)
3000
2500
2000
1500
1000
500
0
Jan-89
Jan-92
Jan-95
Jan-98
Jan-01
Jan-04
Jan-07
Jan-10

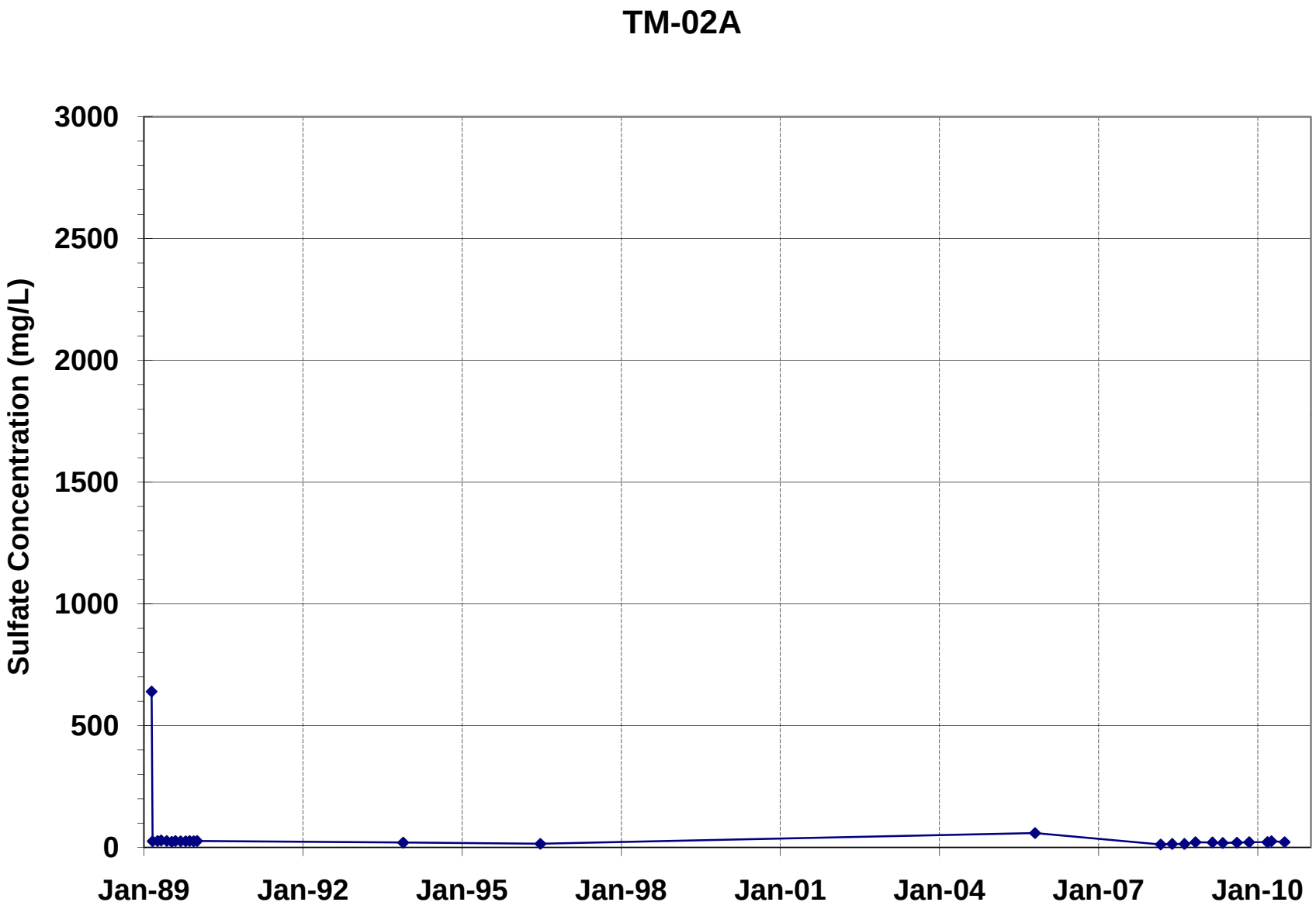
TM-02A
Sulfate Concentration (mg/L)
3000
2500
2000
1500
1000
500
0
Jan-89
Jan-92
Jan-95
Jan-98
Jan-01
Jan-04
Jan-07
Jan-10

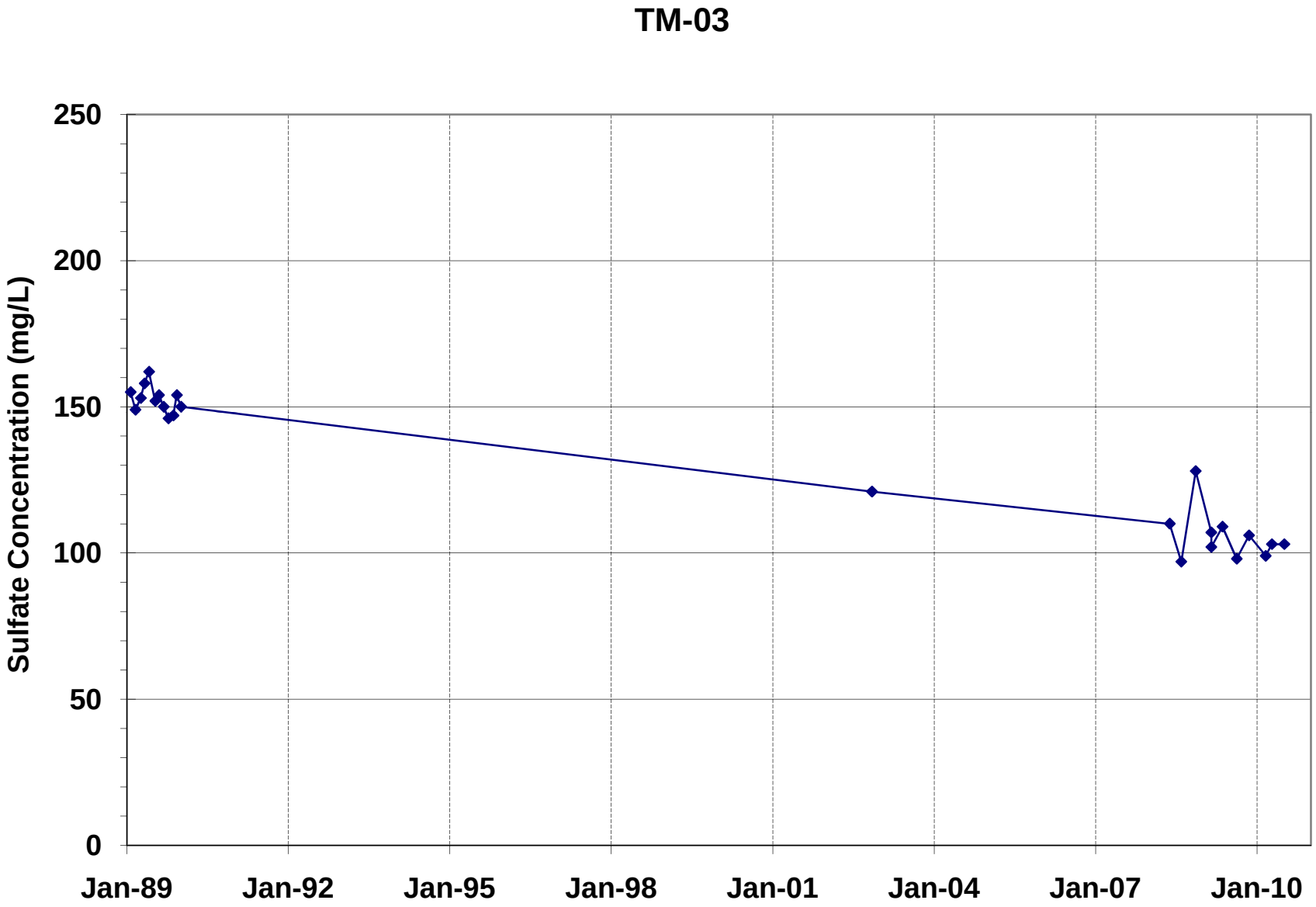
TM-03
Sulfate Concentration (mg/L)
250
200
150
100
50
0
Jan-89
Jan-92
Jan-95
Jan-98
Jan-01
Jan-04
Jan-07
Jan-10

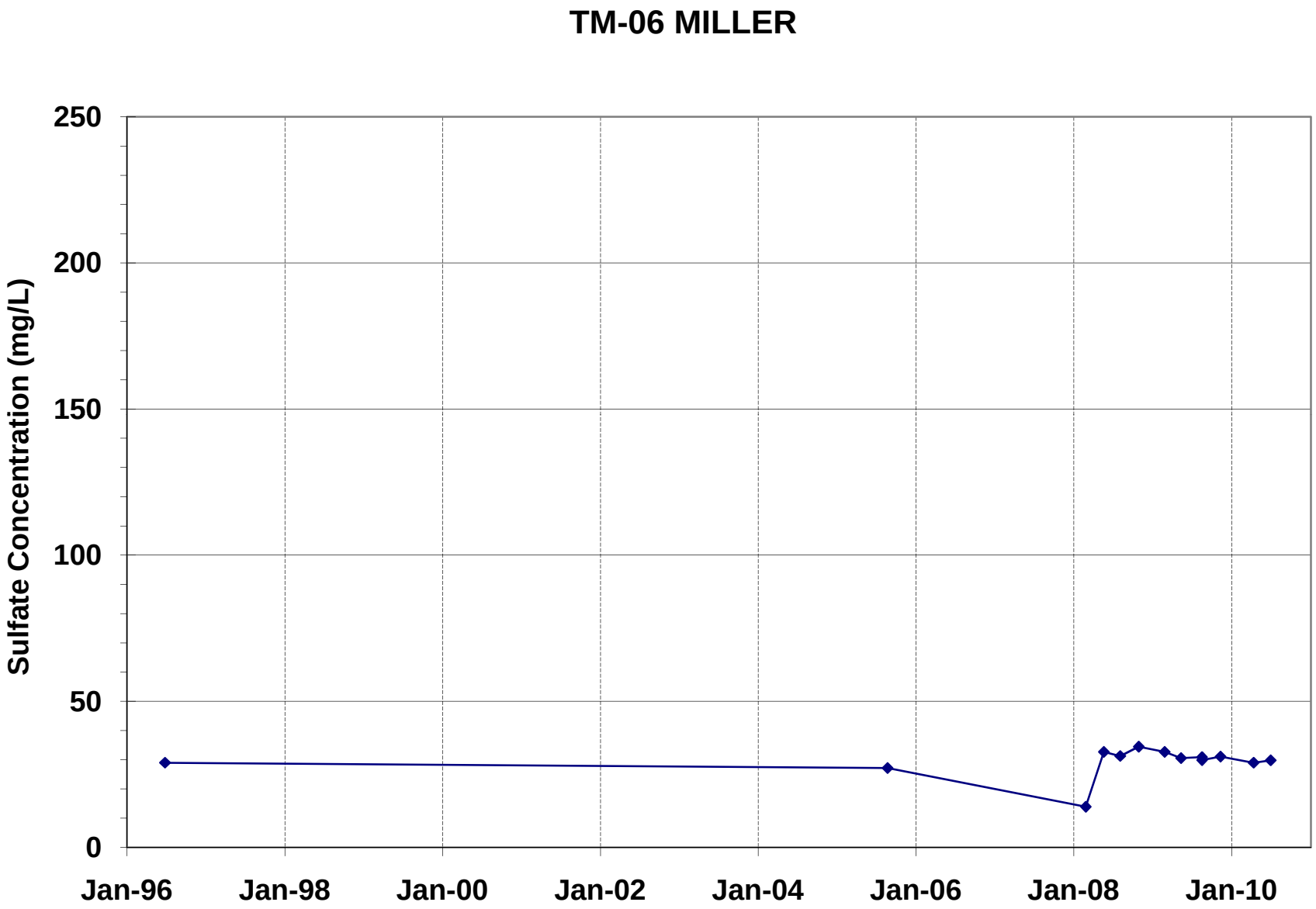
TM-06 MILLER
Sulfate Concentration (mg/L)
250
200
150
100
50
0
Jan-96
Jan-98
Jan-00
Jan-02
Jan-04
Jan-06
Jan-08
Jan-10

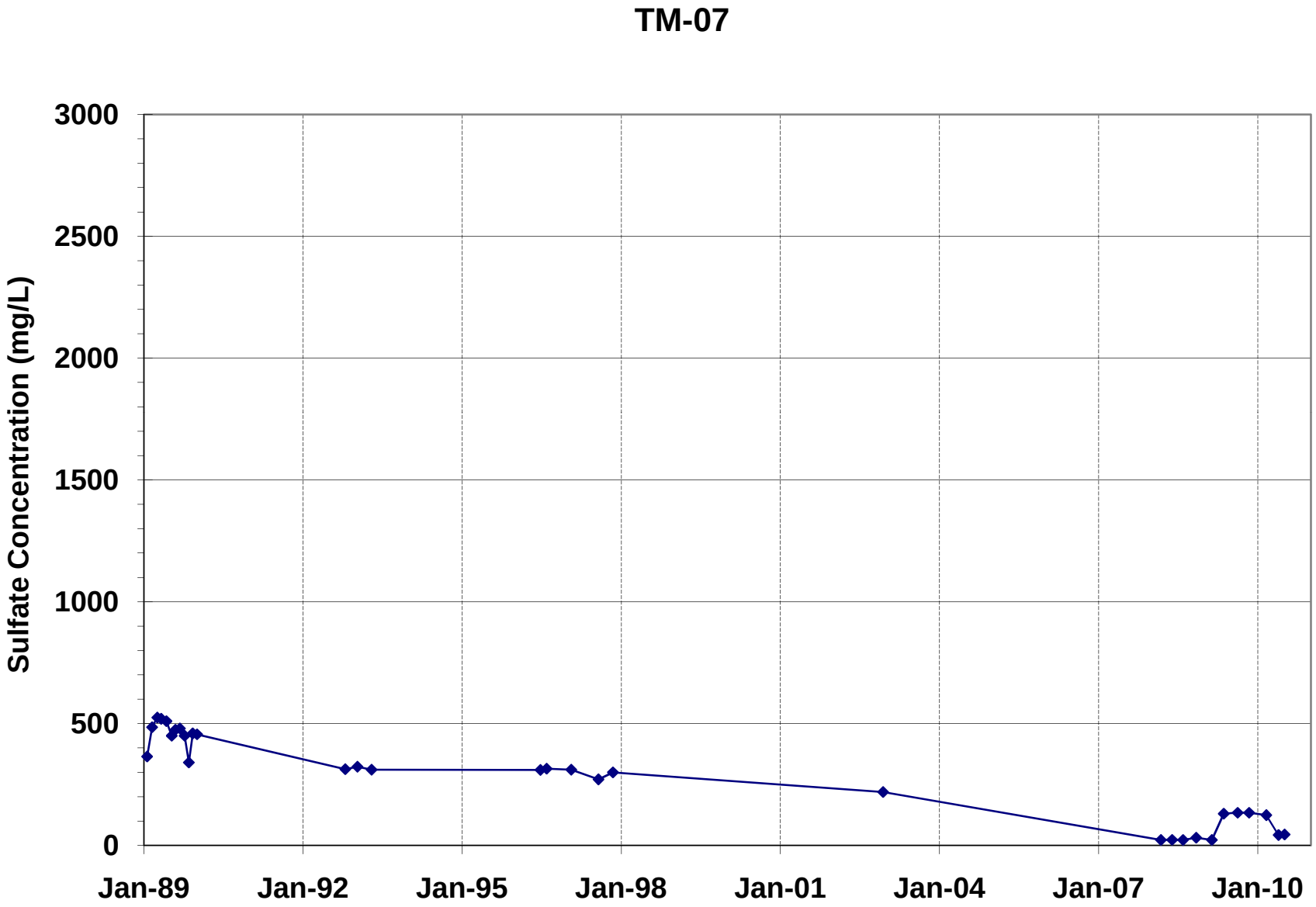
TM-07
Sulfate Concentration (mg/L)
3000
2500
2000
1500
1000
500
0
Jan-89
Jan-92
Jan-95
Jan-98
Jan-01
Jan-04
Jan-07
Jan-10

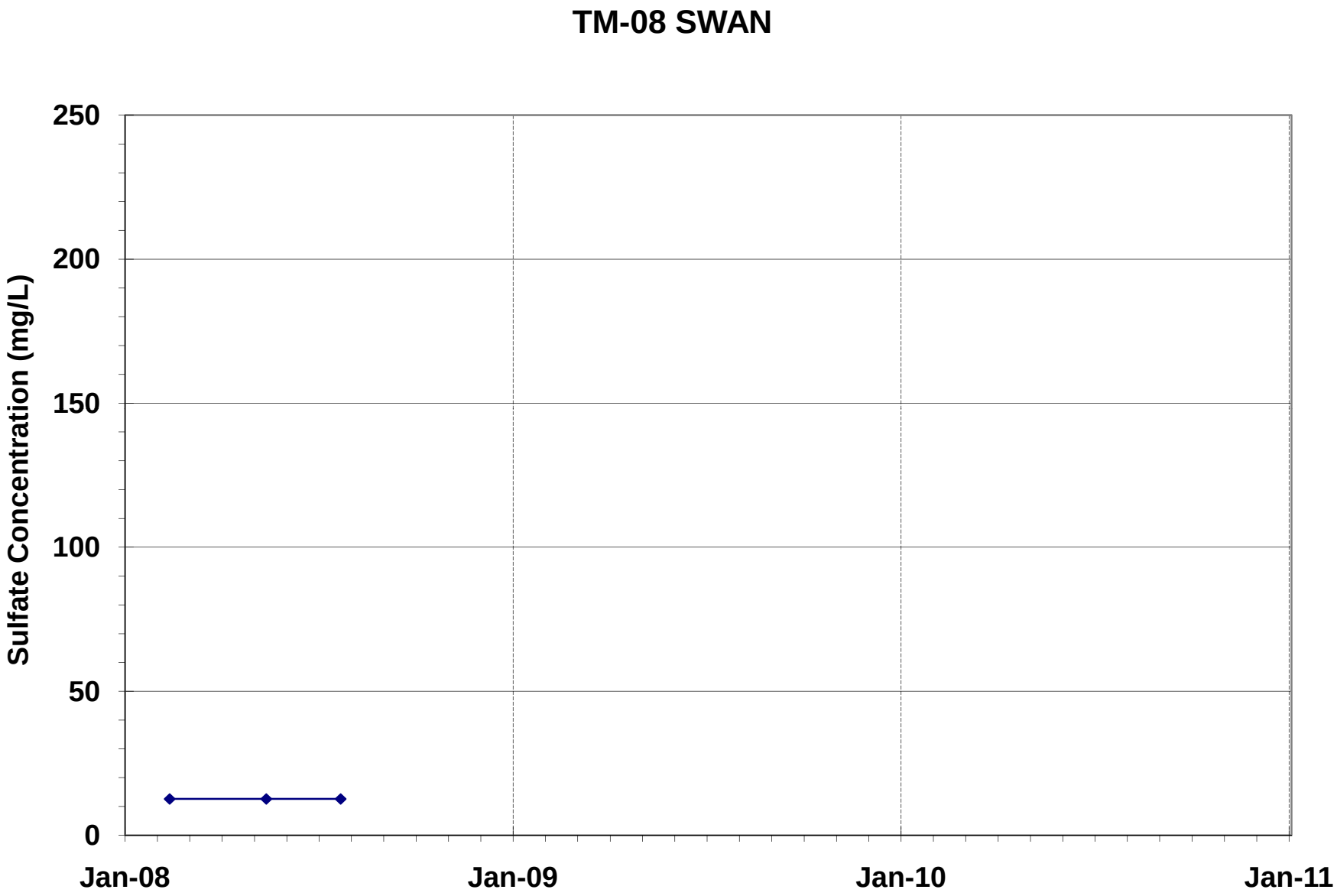
TM-08 SWAN
Sulfate Concentration (mg/L)
250
200
150
100
50
0
Jan-08
Jan-09
Jan-10
Jan-11

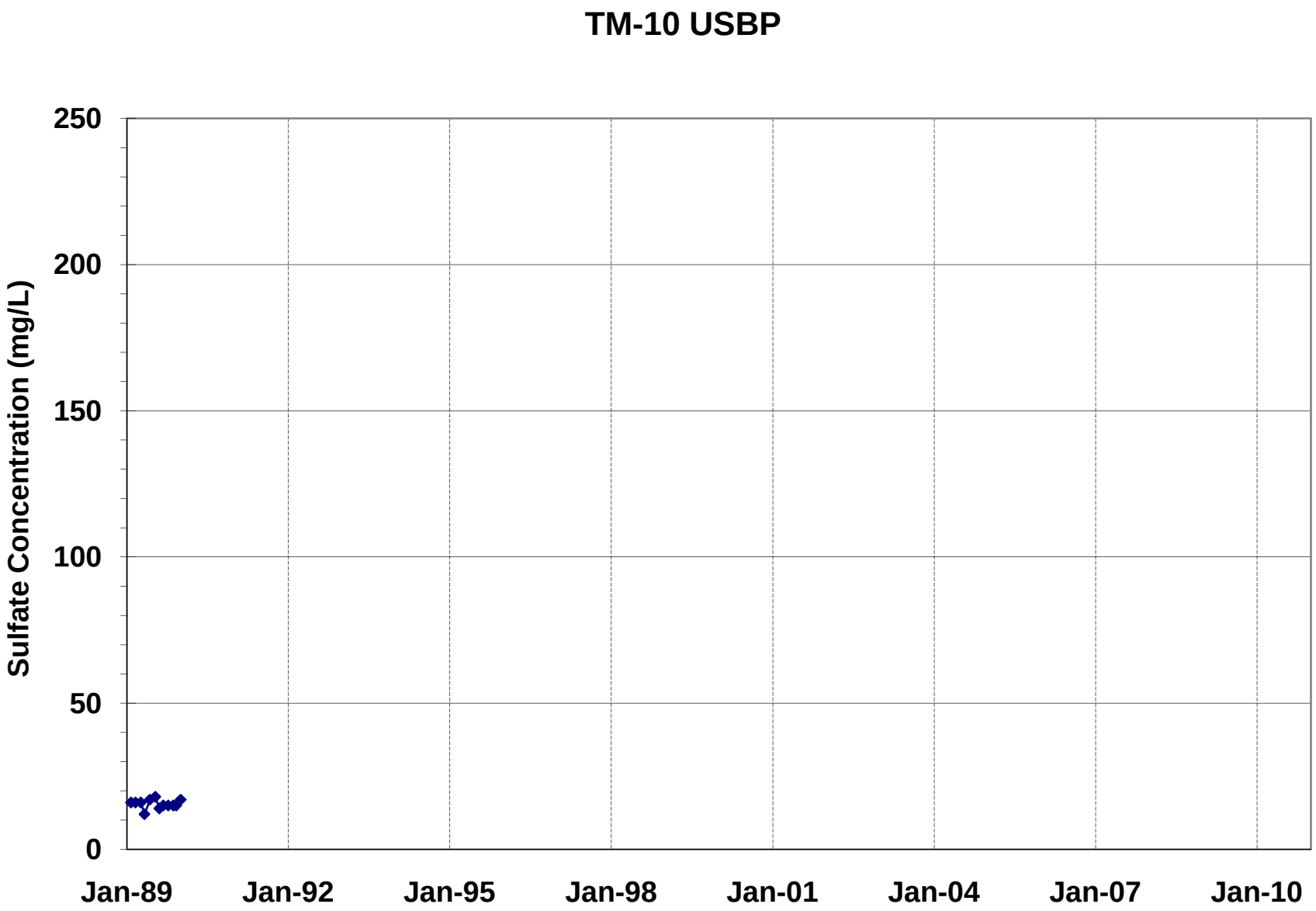
TM-10 USBP
Sulfate Concentration (mg/L)
250
200
150
100
50
0
Jan-89
Jan-92
Jan-95
Jan-98
Jan-01
Jan-04
Jan-07
Jan-10

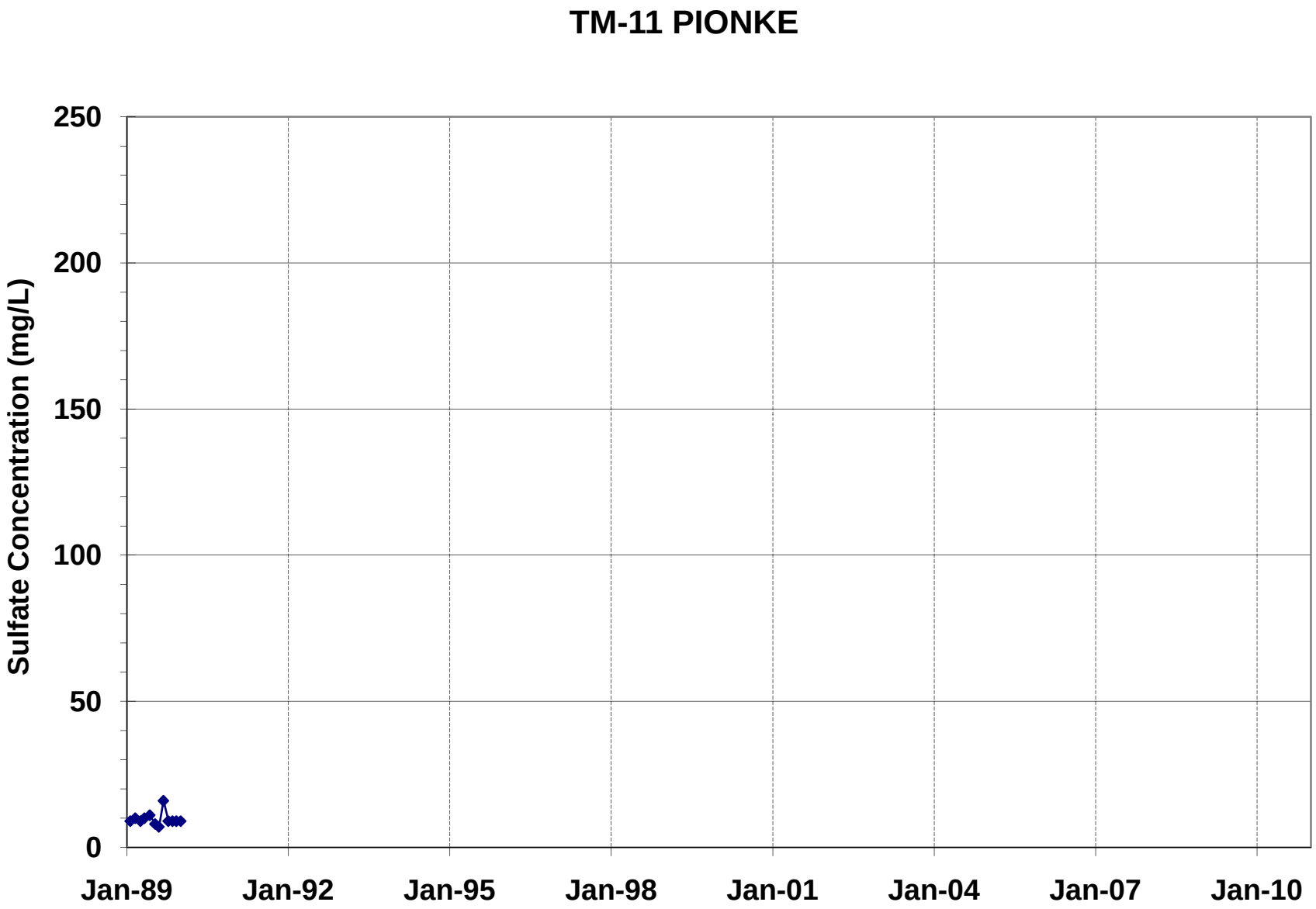
TM-11 PIONKE
Sulfate Concentration (mg/L)
250
200
150
100
50
0
Jan-89
Jan-92
Jan-95
Jan-98
Jan-01
Jan-04
Jan-07
Jan-10

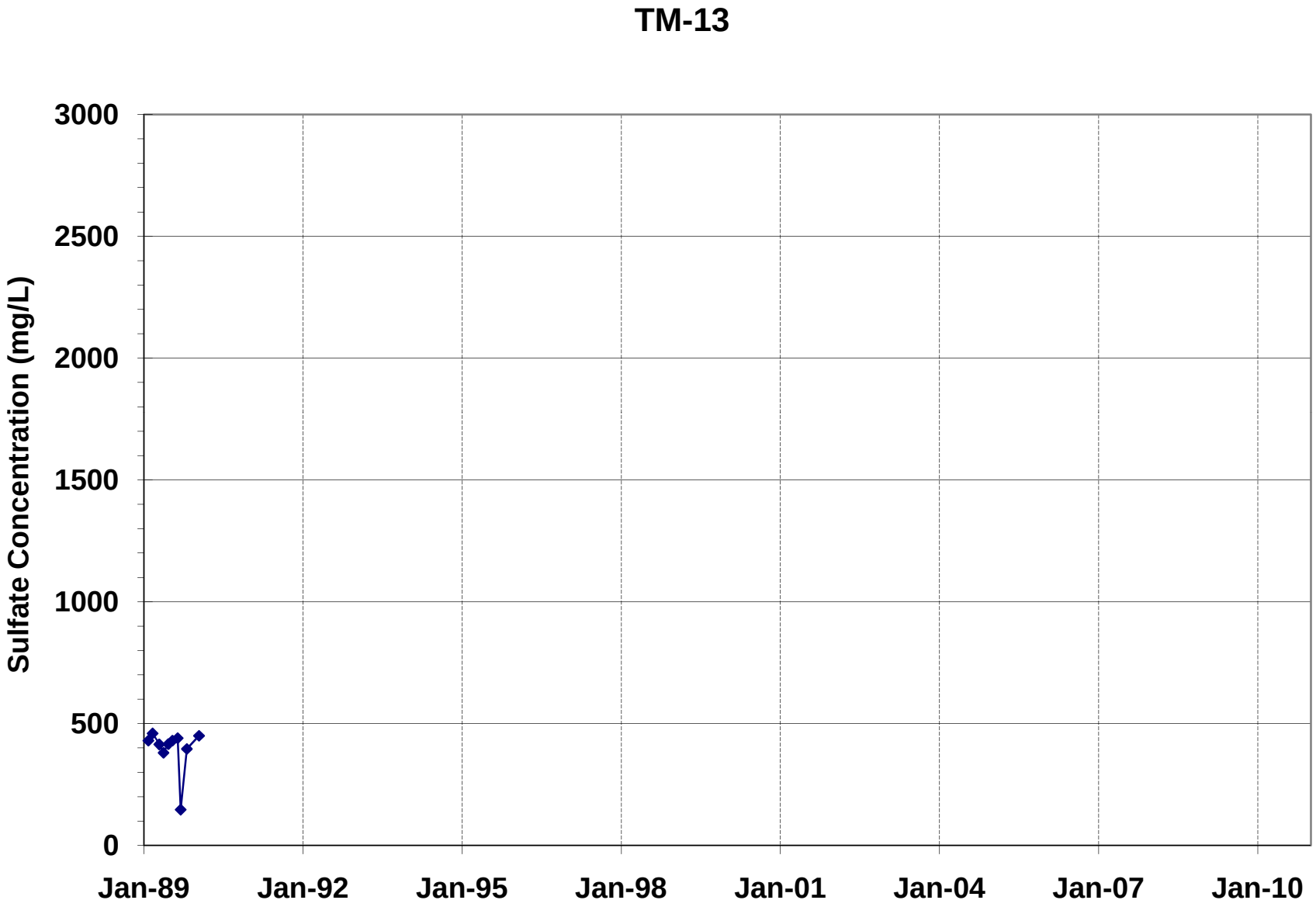
TM-13
Sulfate Concentration (mg/L)
3000
2500
2000
1500
1000
500
0
Jan-89
Jan-92
Jan-95
Jan-98
Jan-01
Jan-04
Jan-07
Jan-10

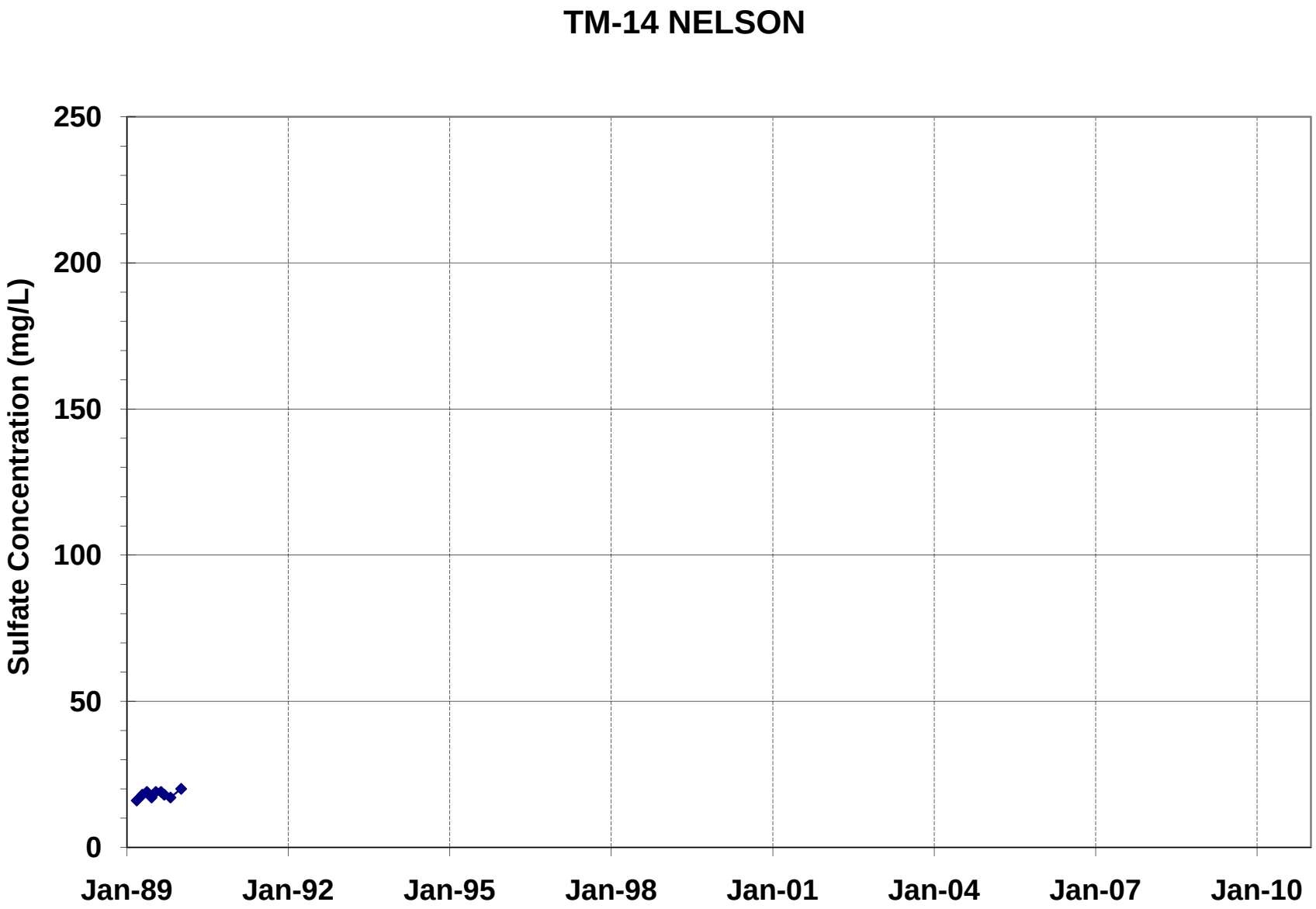
TM-14 NELSON
Sulfate Concentration (mg/L)
250
200
150
100
50
0
Jan-89
Jan-92
Jan-95
Jan-98
Jan-01
Jan-04
Jan-07
Jan-10

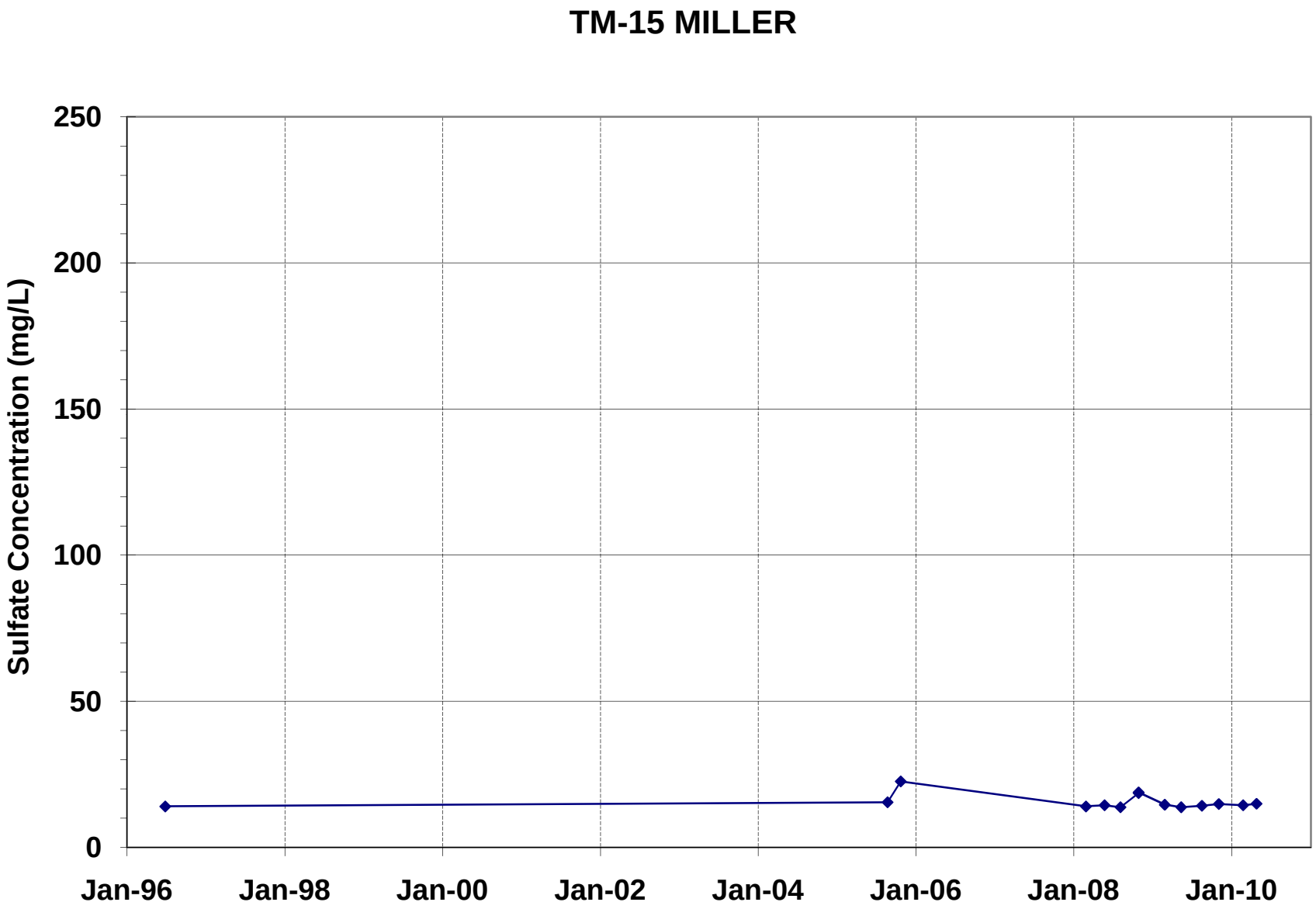
TM-15 MILLER
Sulfate Concentration (mg/L)
250
200
150
100
50
0
Jan-96
Jan-98
Jan-00
Jan-02
Jan-04
Jan-06
Jan-08
Jan-10


TM-16
Sulfate Concentration (mg/L)
3000
2500
2000
1500
1000
500
0
Jan-89
Jan-92
Jan-95
Jan-98
Jan-01
Jan-04
Jan-07
Jan-10

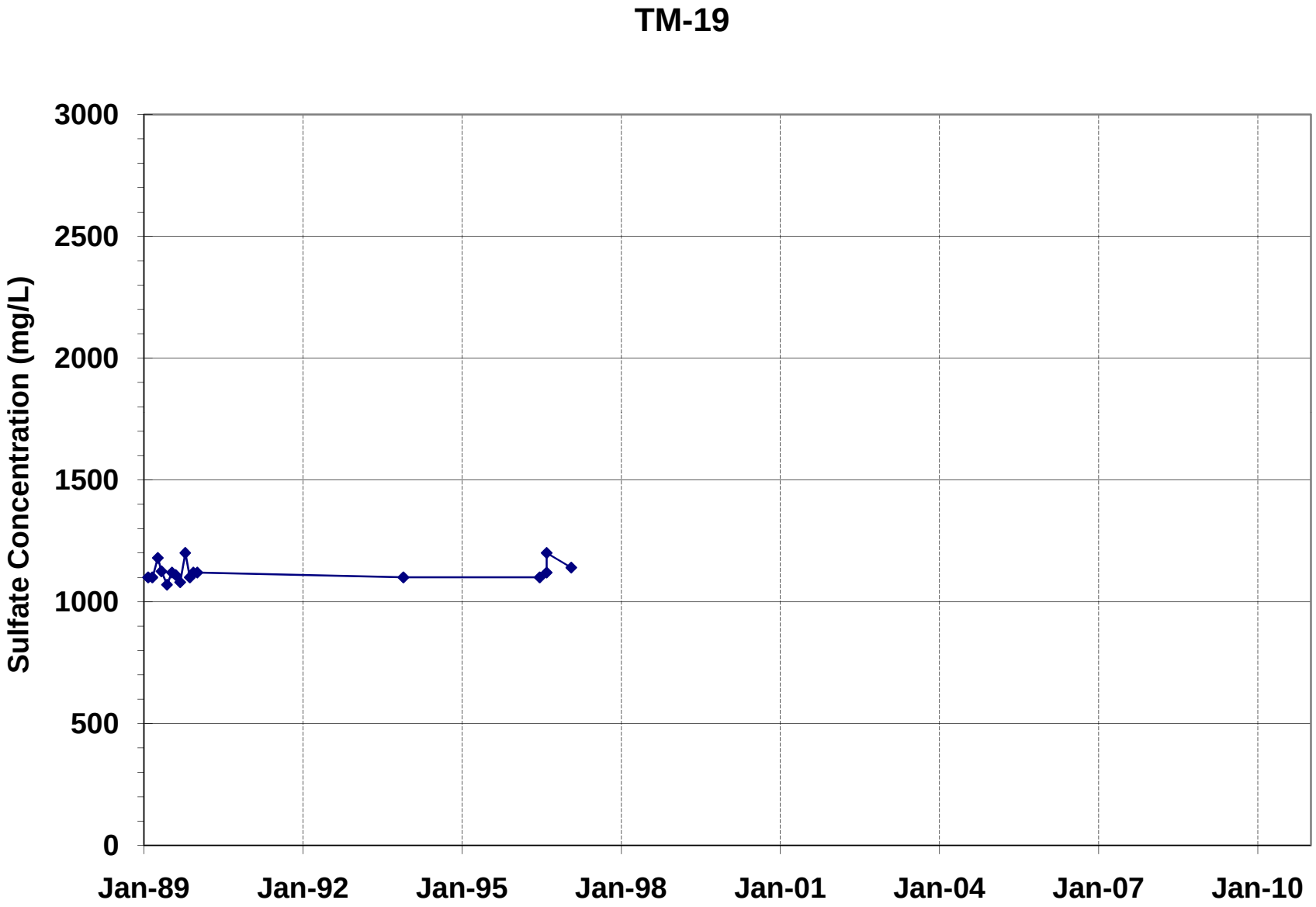
TM-19
Sulfate Concentration (mg/L)
3000
2500
2000
1500
1000
500
0
Jan-89
Jan-92
Jan-95
Jan-98
Jan-01
Jan-04
Jan-07
Jan-10

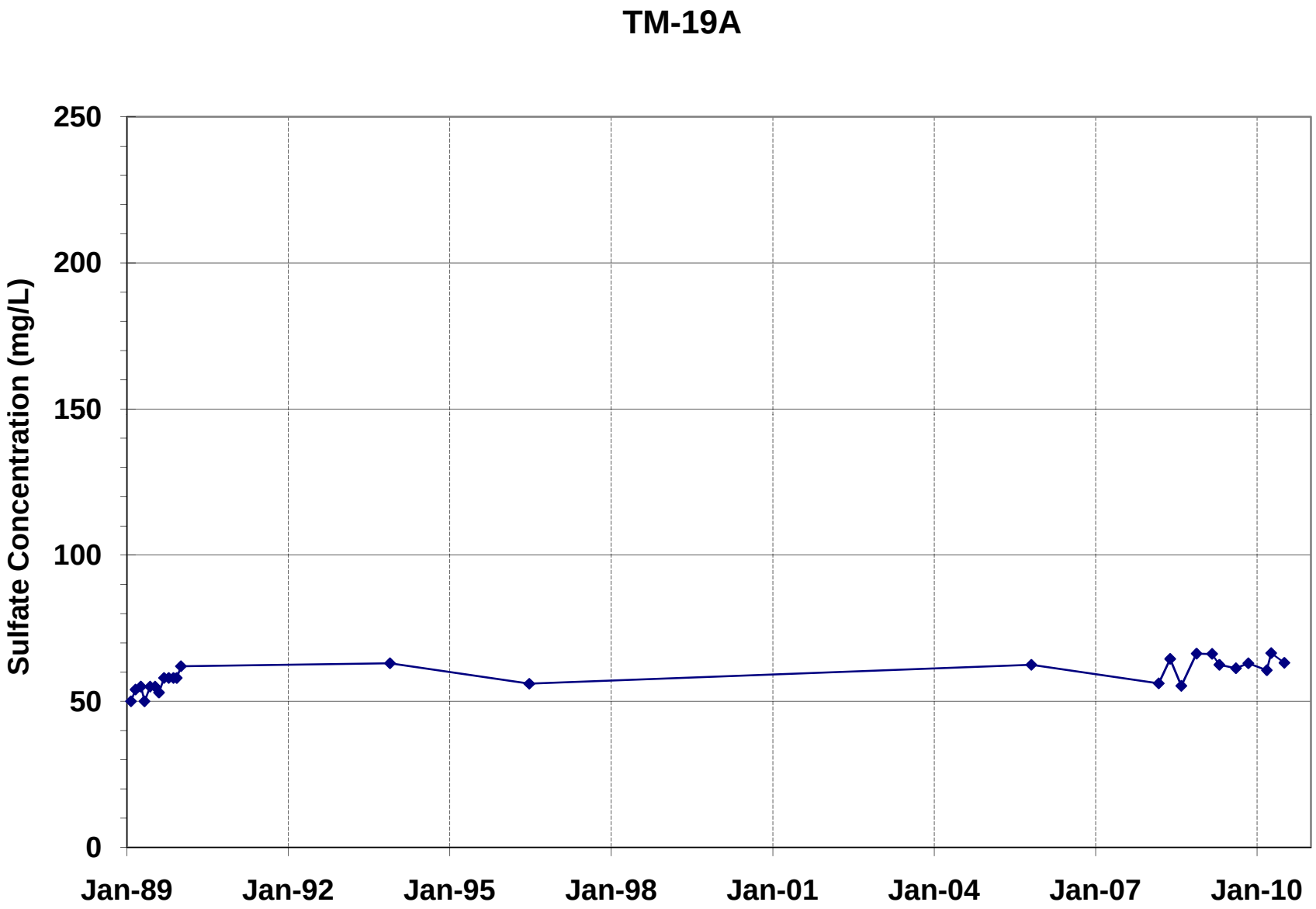
TM-19A
Sulfate Concentration (mg/L)
250
200
150
100
50
0
Jan-89
Jan-92
Jan-95
Jan-98
Jan-01
Jan-04
Jan-07
Jan-10

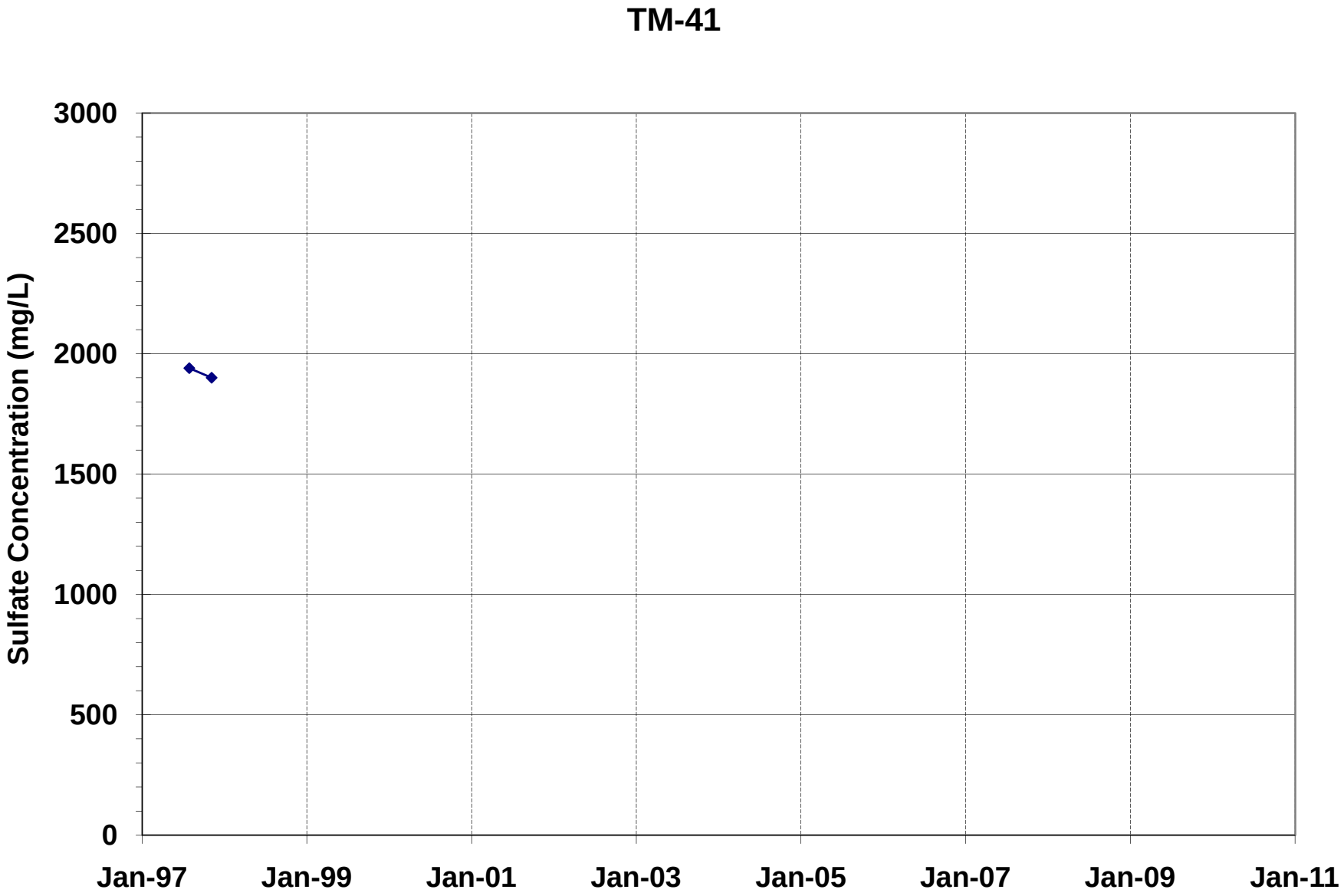
TM-41
Sulfate Concentration (mg/L)
3000
2500
2000
1500
1000
500
0
Jan-97
Jan-99
Jan-01
Jan-03
Jan-05
Jan-07
Jan-09
Jan-11

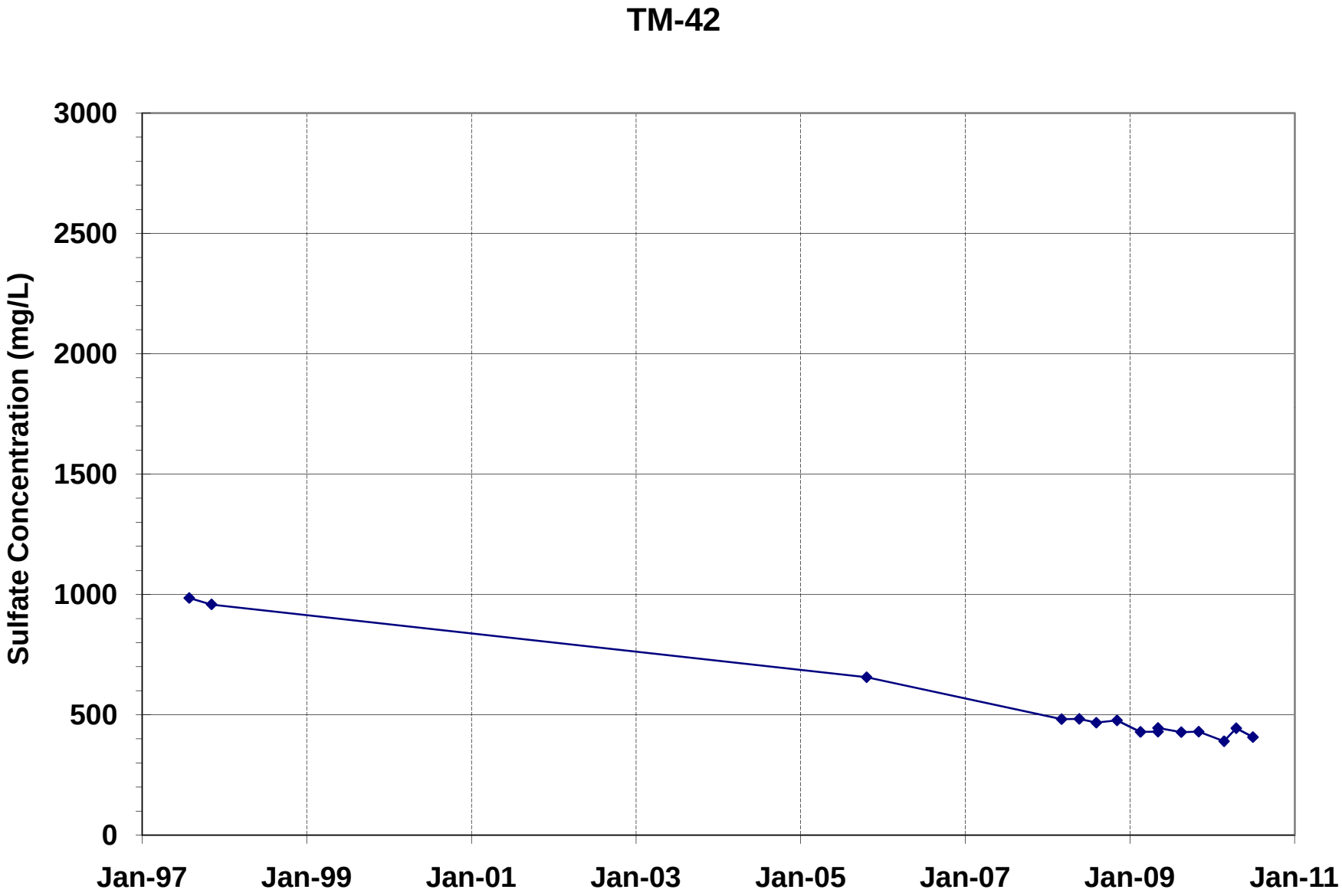
TM-42
Sulfate Concentration (mg/L)
3000
2500
2000
1500
1000
500
0
Jan-97
Jan-99
Jan-01
Jan-03
Jan-05
Jan-07
Jan-09
Jan-11

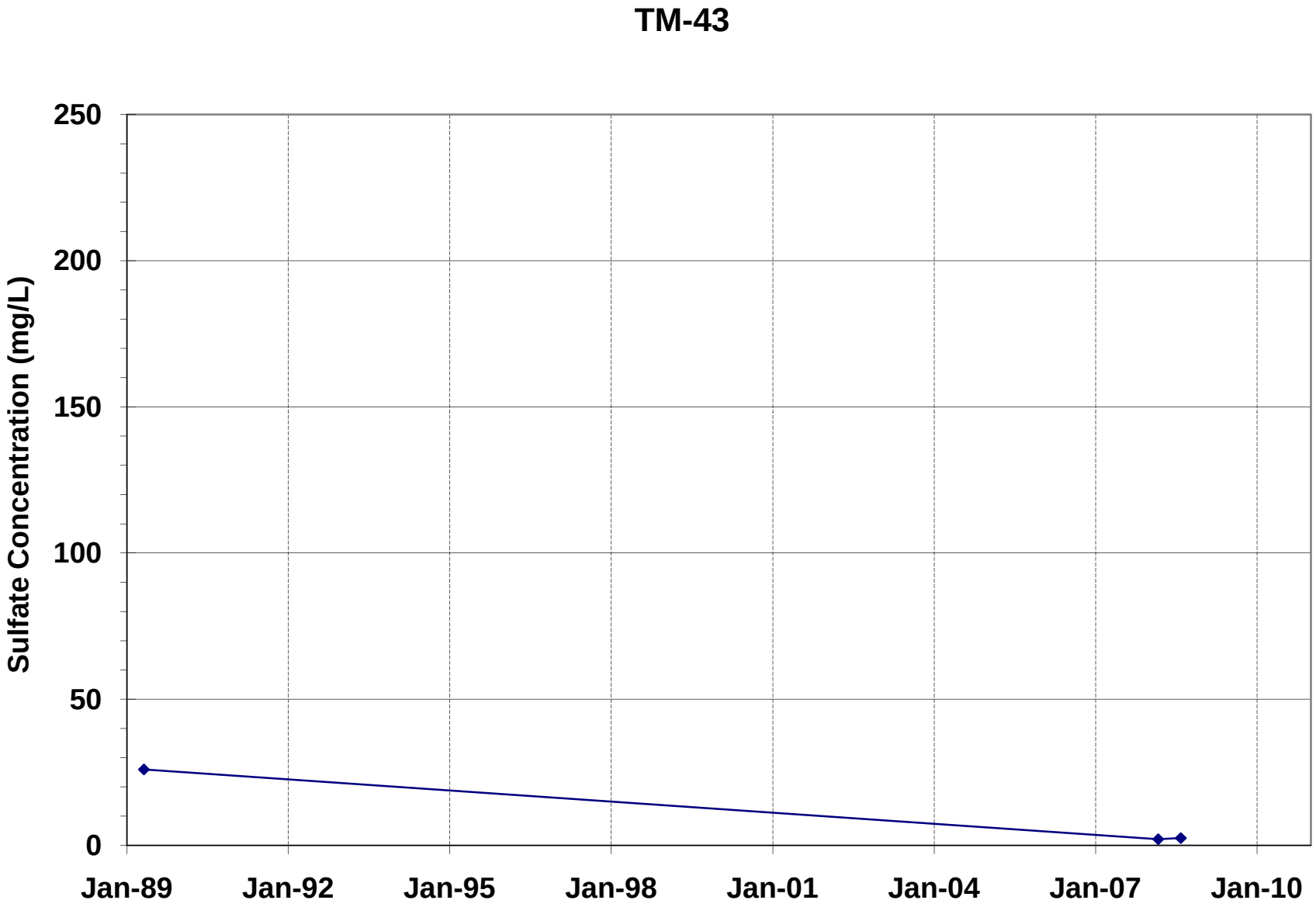
TM-43
Sulfate Concentration (mg/L)
250
200
150
100
50
0
Jan-89
Jan-92
Jan-95
Jan-98
Jan-01
Jan-04
Jan-07
Jan-10

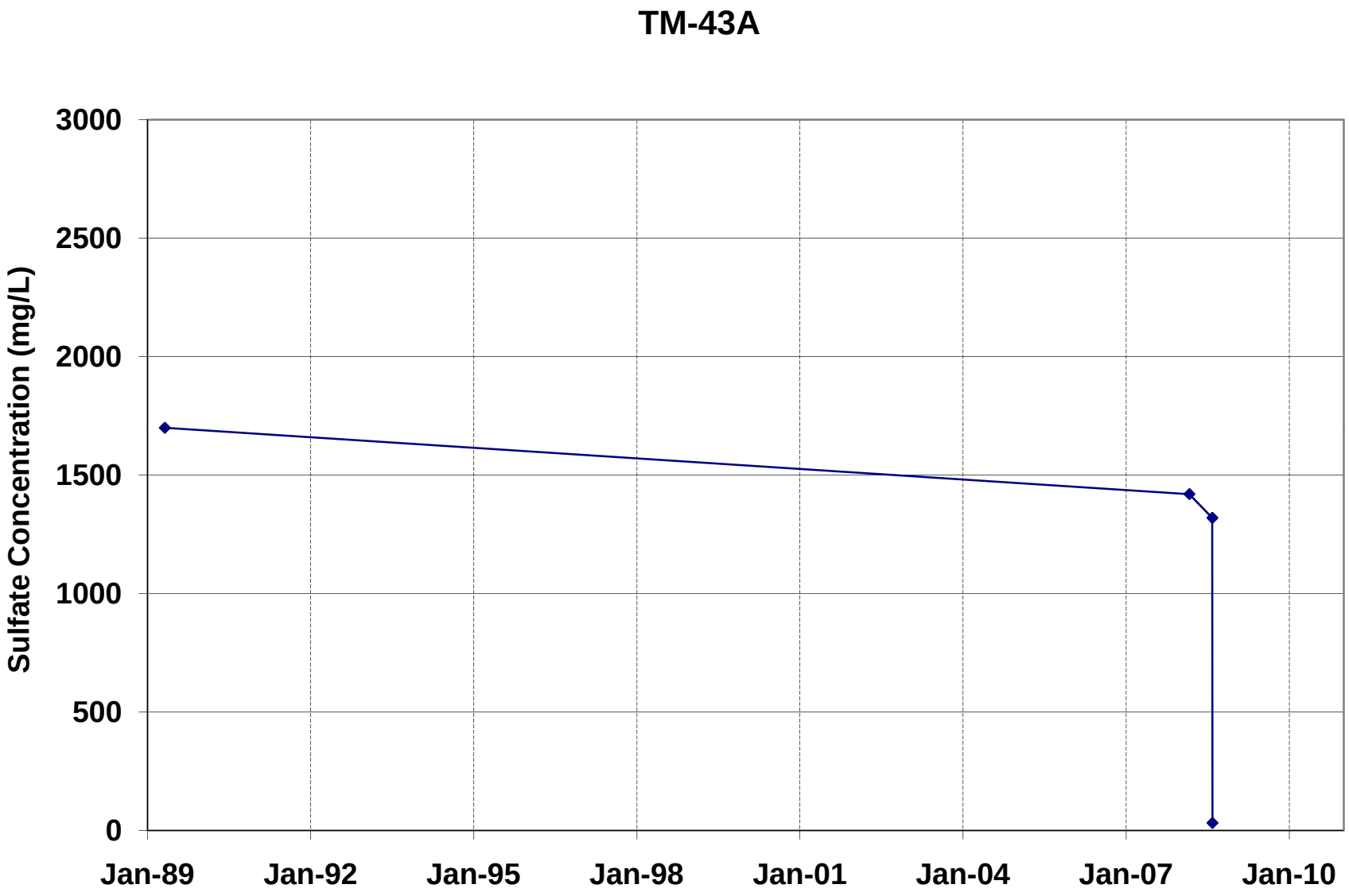
TM-43A
Sulfate Concentration (mg/L)
3000
2500
2000
1500
1000
500
0
Jan-89
Jan-92
Jan-95
Jan-98
Jan-01
Jan-04
Jan-07
Jan-10

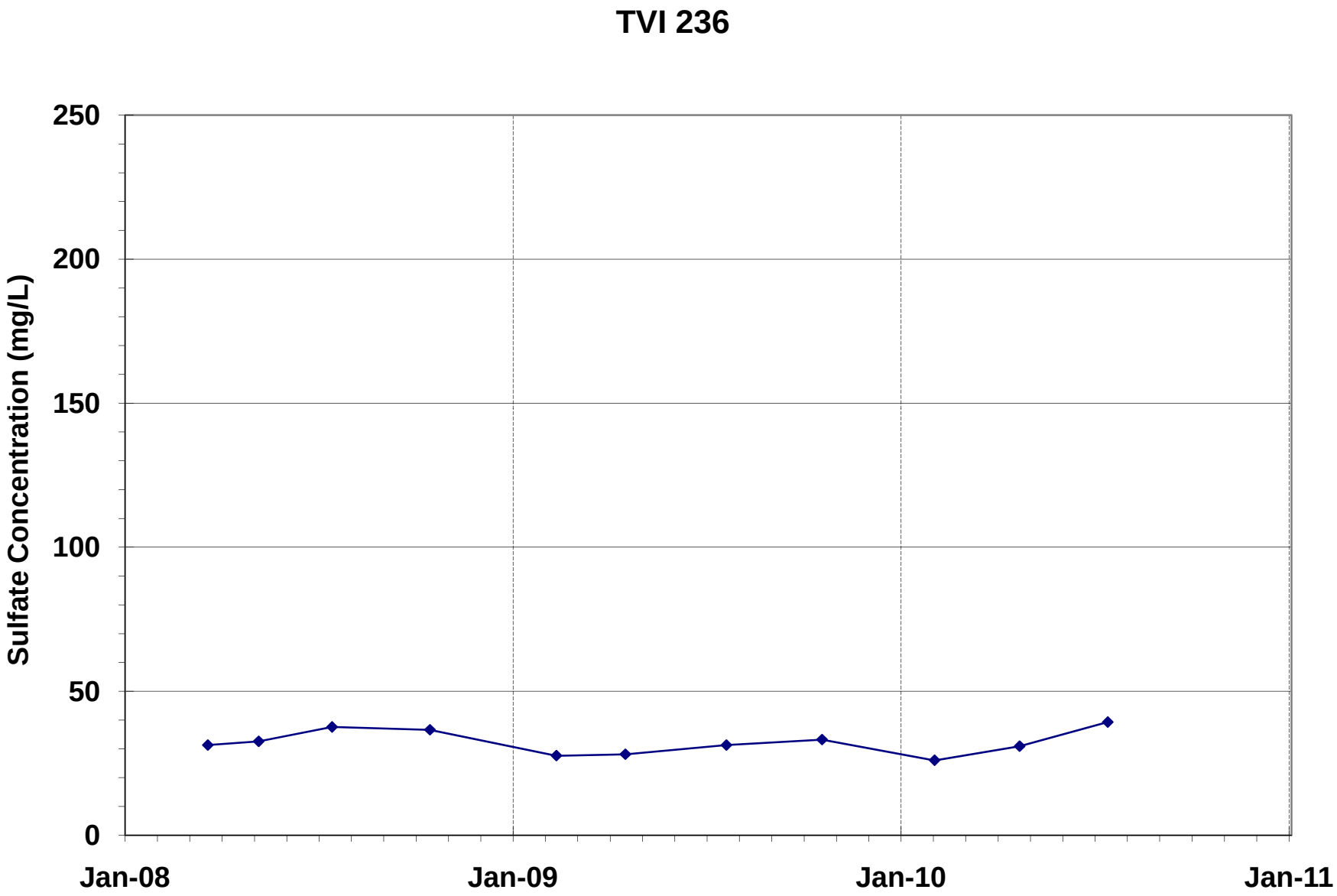
TVI 236
Sulfate Concentration (mg/L)
250
200
150
100
50
0
Jan-08
Jan-09
Jan-10
Jan-11

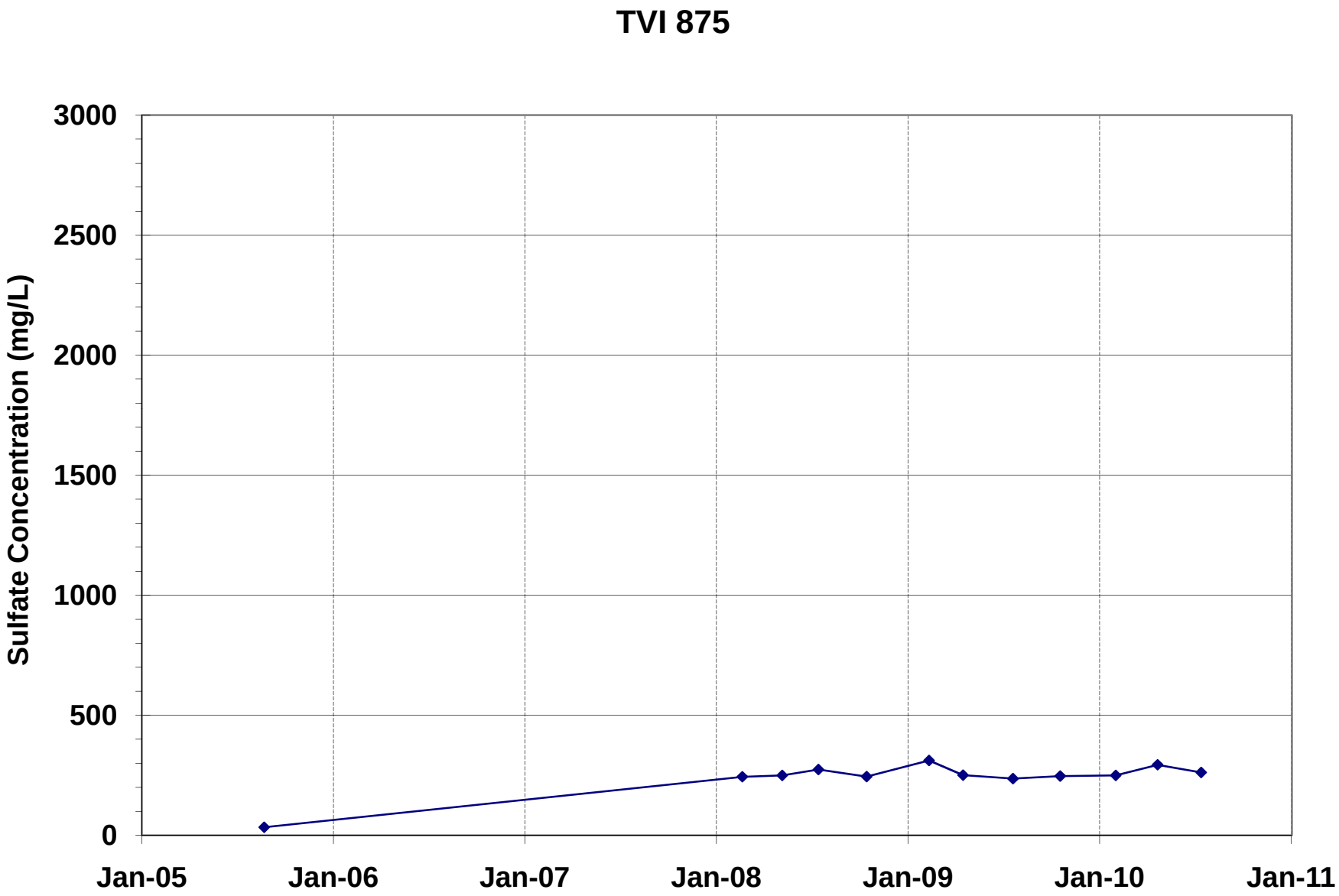
TVI 875
Sulfate Concentration (mg/L)
3000
2500
2000
1500
1000
500
0
Jan-05
Jan-06
Jan-07
Jan-08
Jan-09
Jan-10
Jan-11

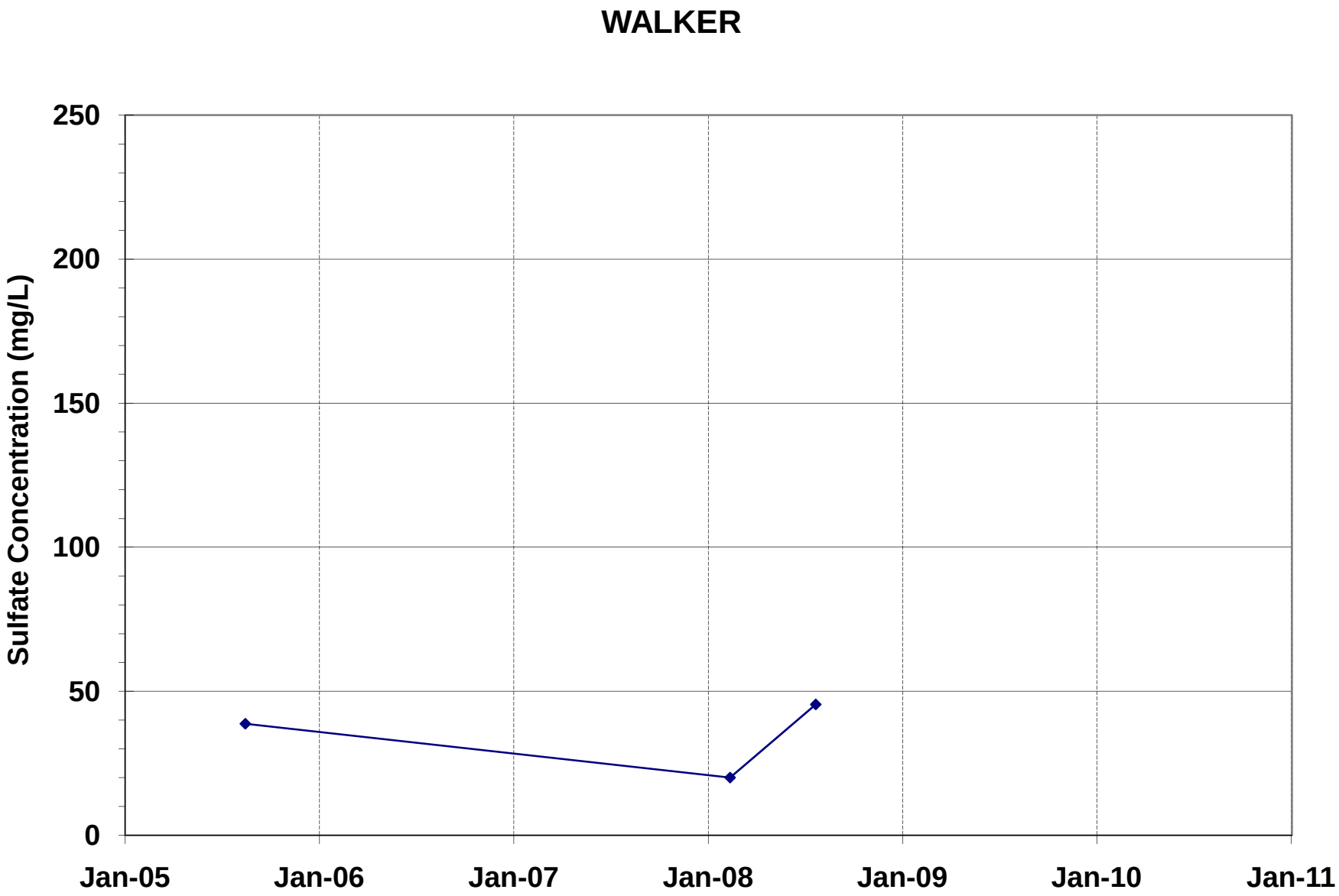
WALKER
Sulfate Concentration (mg/L)
250
200
150
100
50
0
Jan-05
Jan-06
Jan-07
Jan-08
Jan-09
Jan-10
Jan-11

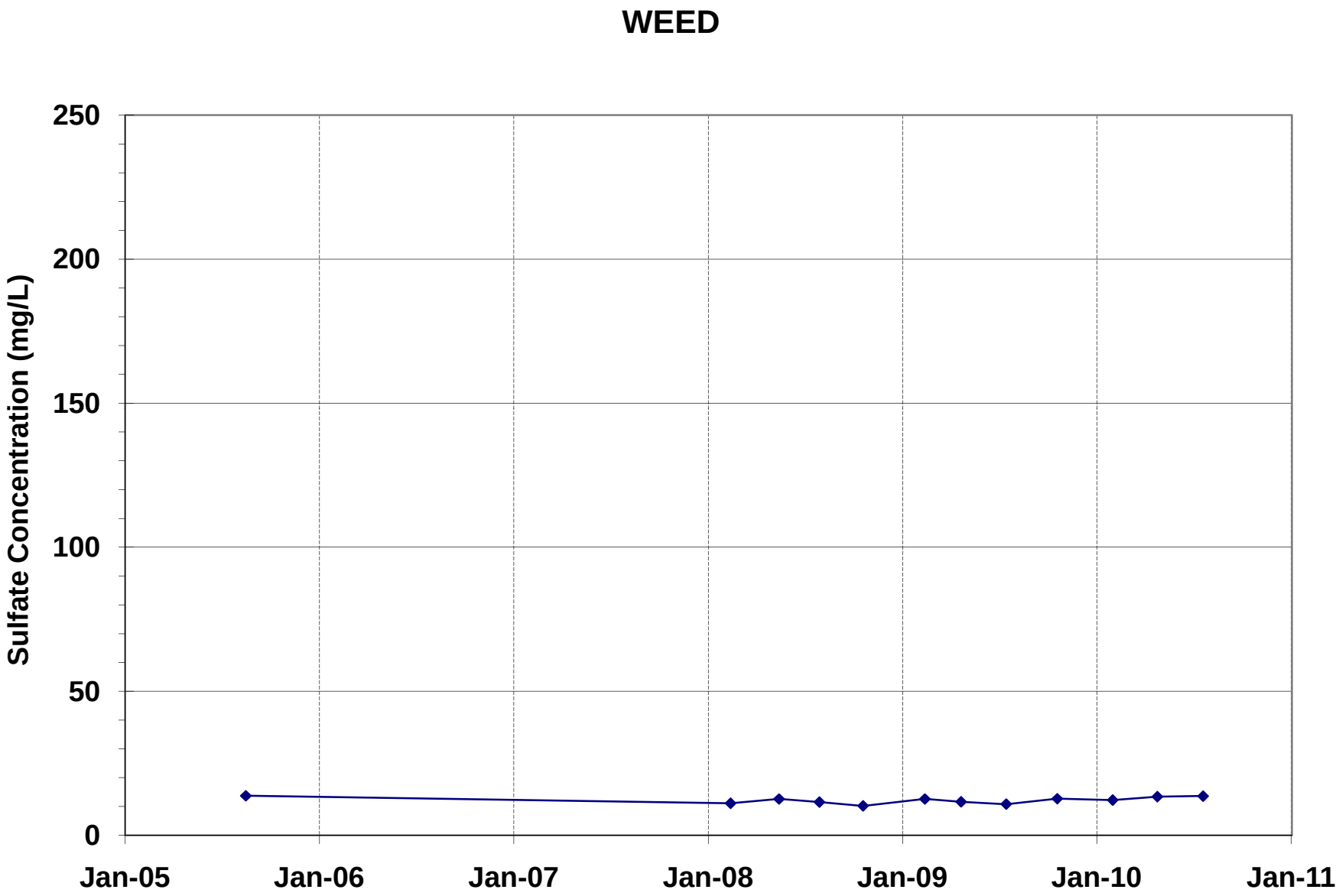
WEED
Sulfate Concentration (mg/L)
250
200
150
100
50
0
Jan-05
Jan-06
Jan-07
Jan-08
Jan-09
Jan-10
Jan-11

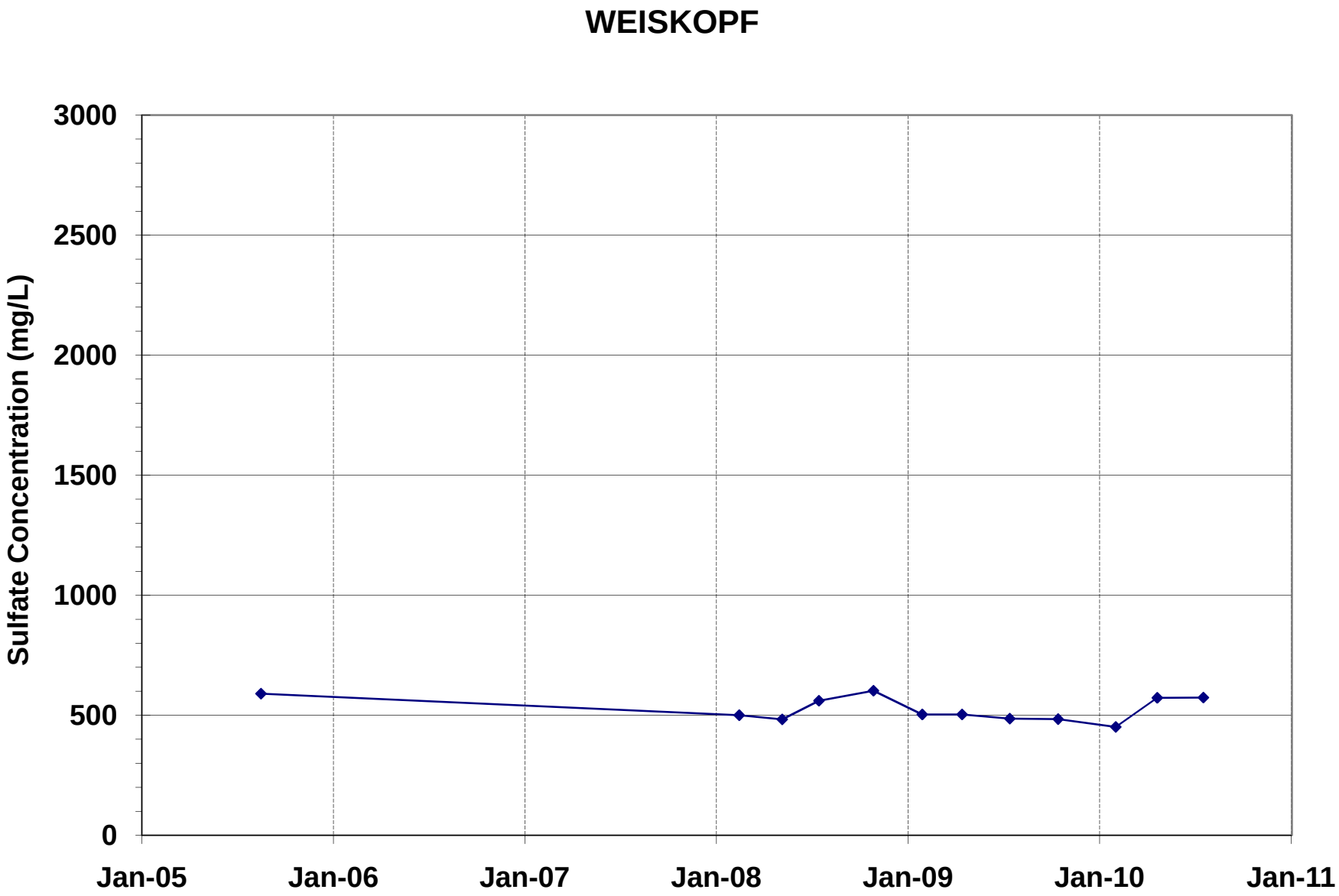
WEISKOPF
Sulfate Concentration (mg/L)
3000
2500
2000
1500
1000
500
0
Jan-05
Jan-06
Jan-07
Jan-08
Jan-09
Jan-10
Jan-11

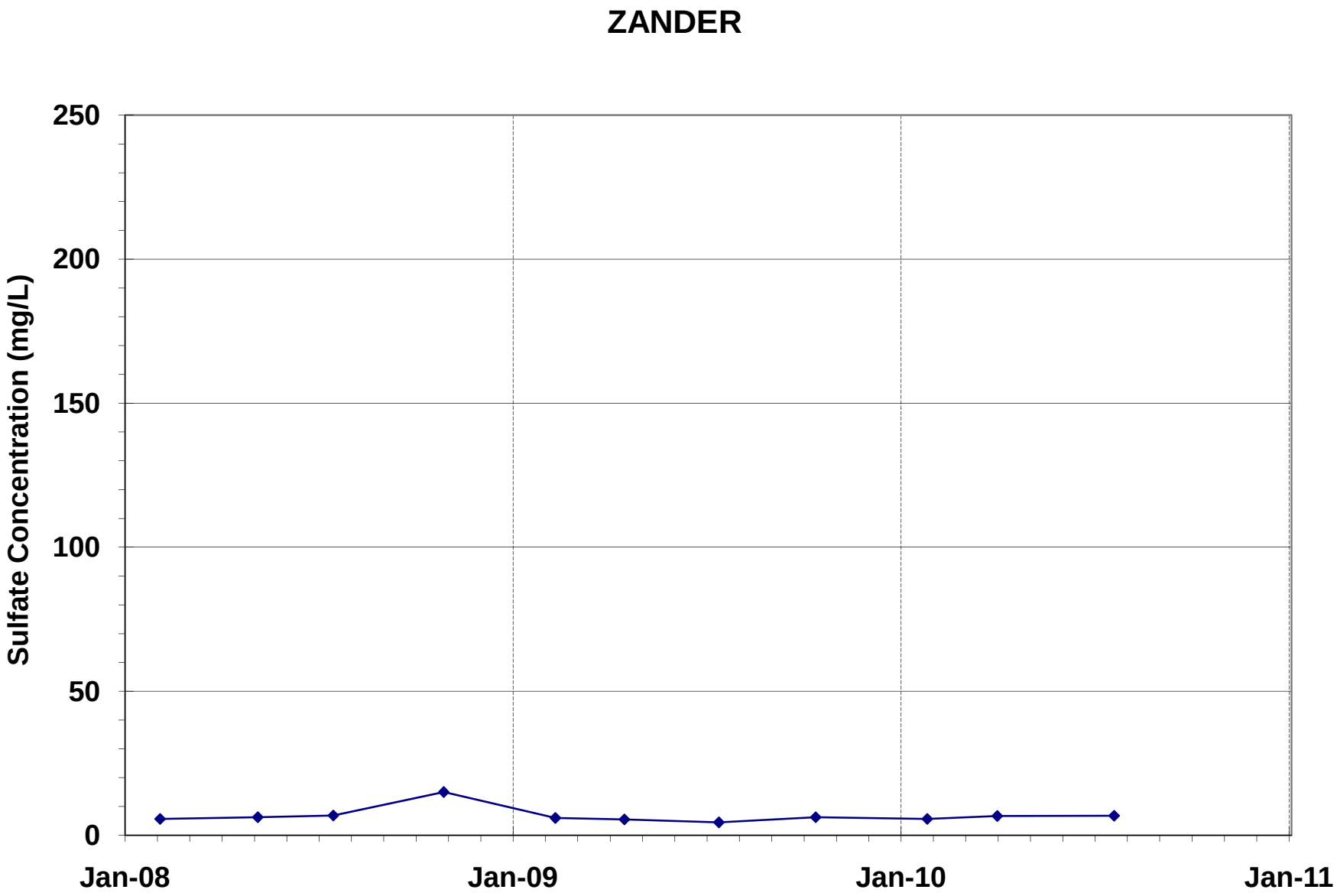
ZANDER
Sulfate Concentration (mg/L)
250
200
150
100
50
0
Jan-08
Jan-09
Jan-10
Jan-11

APPENDIX G.3

SULFATE CONCENTRATION MAPS FOR HYDROSTRATIGRAPHIC UNITS

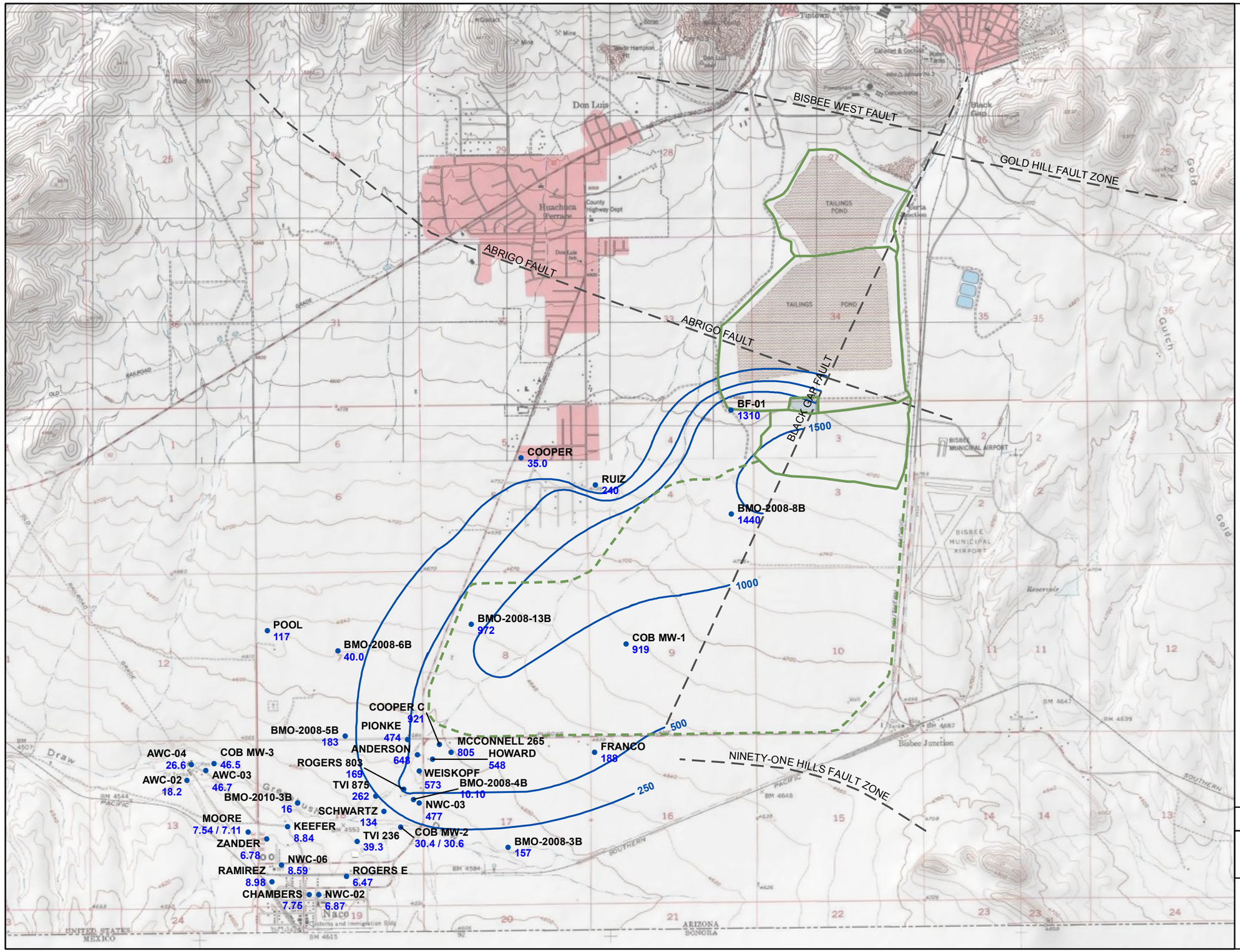

Legend

- **POOL** Well ID
- 117 Sulfate Concentration (mg/L)
- Faults (inferred)
- Sulfate Concentration Contour
- CTSA Facility
- Warren Ranch Irrigation Area

Scale (Feet)

0 3,000 6,000

Notes:
Projection: UTM Zone
12N NAD83

Date	File ID
11/30/10	055038-075

CLEAR CREEK ASSOCIATES

Figure G.3.1
BASIN FILL FORMATION WELLS
SULFATE CONCENTRATIONS
THIRD QUARTER 2010

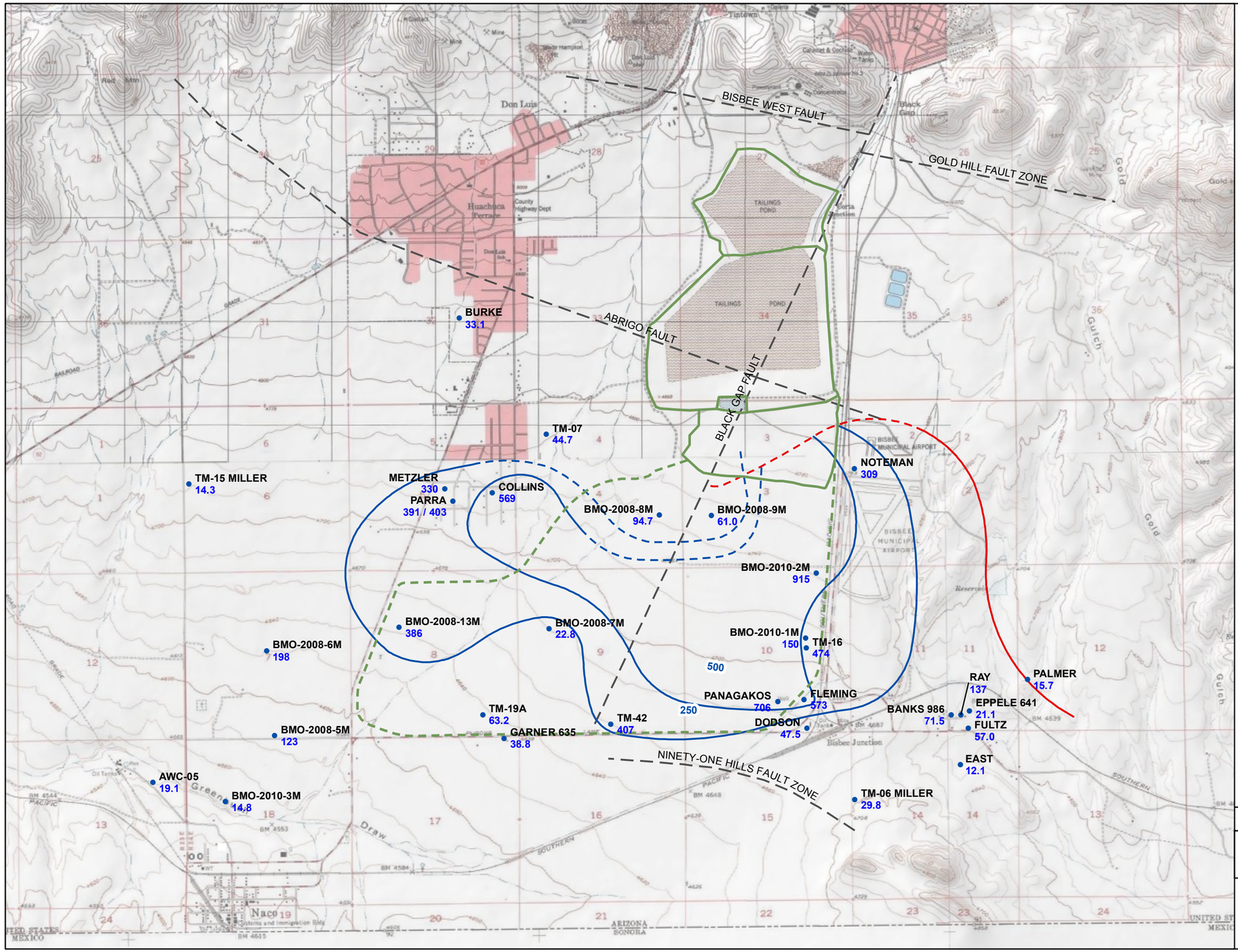

Legend

- **EAST** Well ID
- 12.1 Sulfate Concentration (mg/L)
- Faults (Inferred)
- Sulfate Concentration Contour
- Northern Edge of Morita Formation
- CTSA Facility
- Warren Ranch Irrigation Area

Undifferentiated Bisbee Group: Cintura, Mural Limestone, and Morita Formations. Dashed where inferred.

Scale (Feet)

0 3,000 6,000

Notes:

Projection: UTM Zone 12N NAD83

Date	File ID
11/30/10	055038-066

CLEAR CREEK ASSOCIATES

Figure G.3.2
UNDIFFERENTIATED BISBEE GROUP WELLS
SULFATE CONCENTRATIONS
THIRD QUARTER 2010

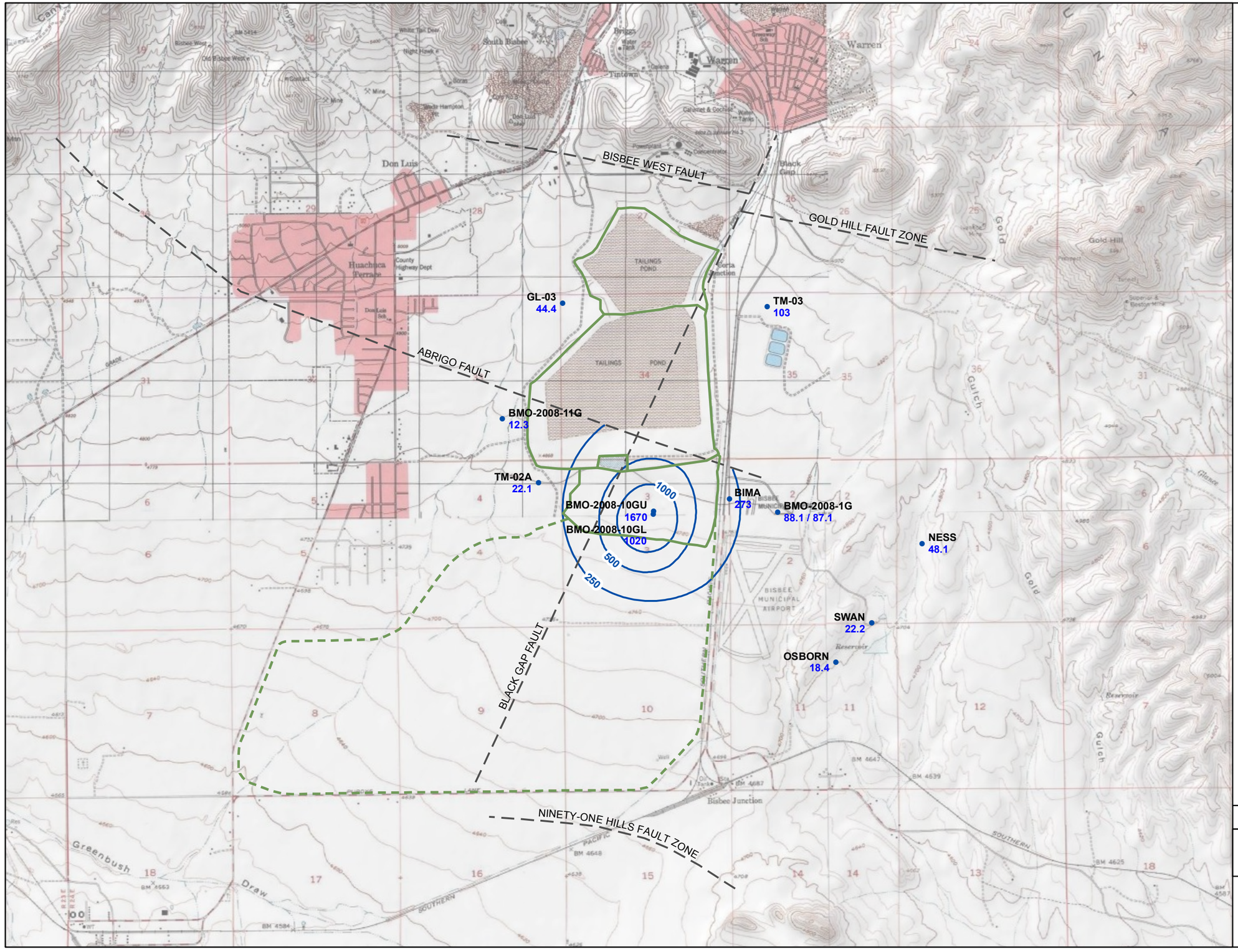

Legend

- BIMA — Well ID
- 273 — Sulfate Concentration (mg/L)
- Faults (Inferred)
- Sulfate Concentration Contour
- CTSA Facility
- Warren Ranch Irrigation Area

Scale (Feet)

0 3,000 6,000

Notes:

Projection: UTM Zone 12N NAD83

Date	File ID
11/29/10	055038-067

CLEAR CREEK ASSOCIATES

Figure G.3.3
GLANCE FORMATION WELLS
SULFATE CONCENTRATION
THIRD QUARTER 2010

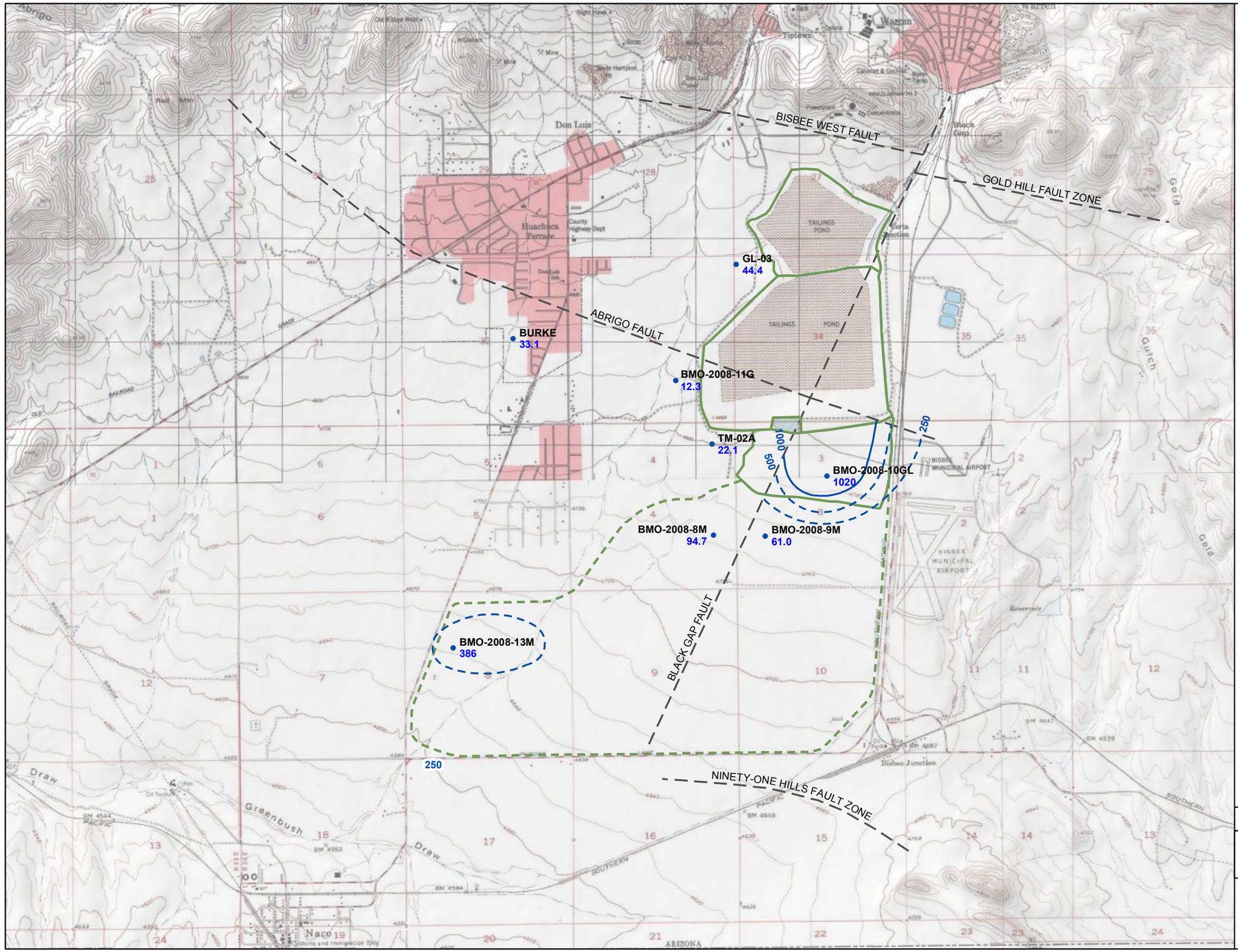

Legend

- **GL-03** Well ID
- 44.4 Sulfate Concentration (mg/L)
- Faults (Inferred)
- Sulfate Concentration Contour
- CTSA Facility
- Warren Ranch Irrigation Area

Dashed where inferred

Scale (Feet)

0 3,000 6,000

Notes:

Projection: UTM Zone 12N NAD83

Date	File ID
11/17/10	055038-076

CLEAR CREEK ASSOCIATES

Figure G.3.4
WELLS WITH SCREENS GREATER THAN 650 FEET DEEP, SULFATE CONCENTRATIONS THIRD QUARTER 2010

APPENDIX G.4

STIFF DIAGRAMS – 1996 AND 2008 GROUNDWATER QUALITY

AWC-03

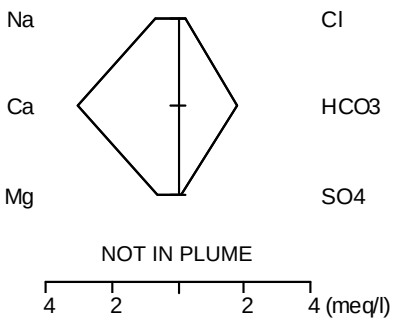

BF-02

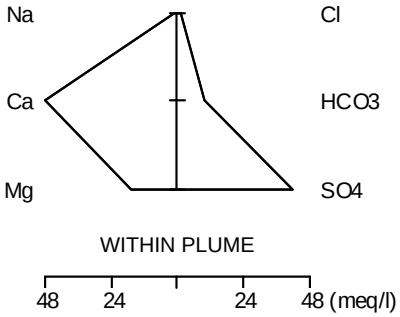

NWC-05

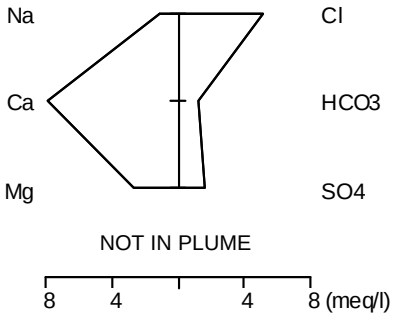

TM-02

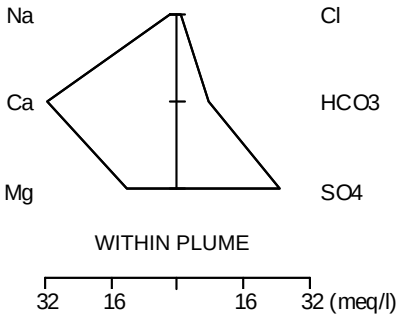

TM-05

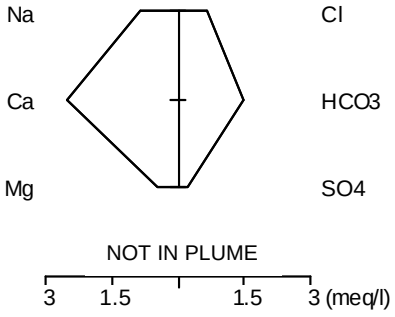

TM-06

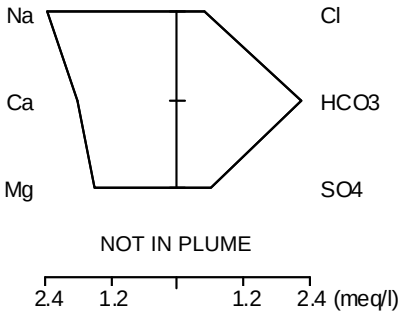

TM-12

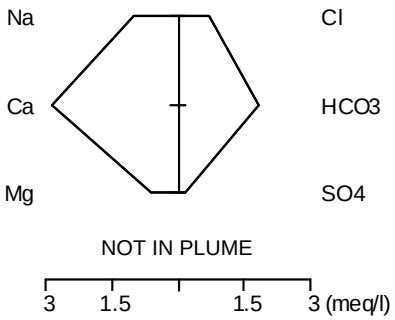

TM-15

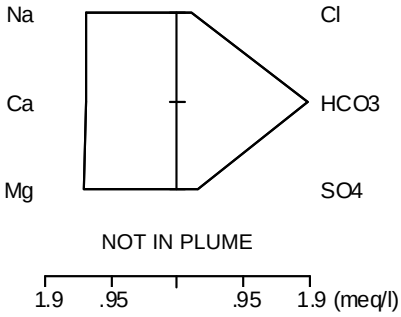

Note: Source Data - Table 18

CLEAR CREEK ASSOCIATES

FILE ID
STIFF DIAGRAM

DATE
12/6/10

Figure G.4-1
Stiff Diagrams For 1996 Data
Page 1 of 2

TM-16

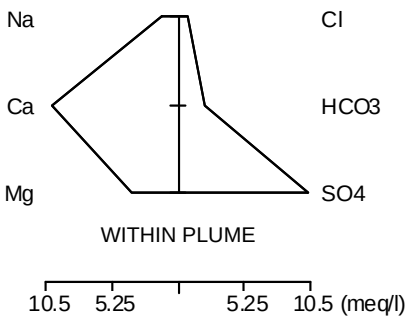

TM-19

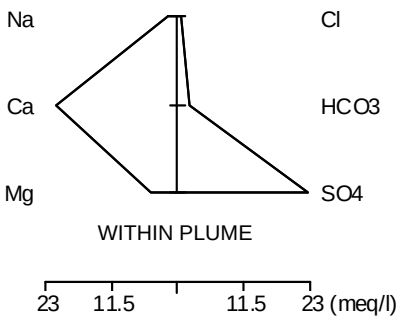

TM-19A

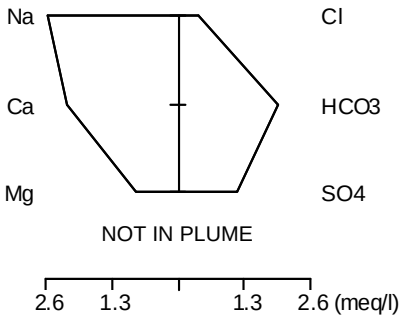

TM-41

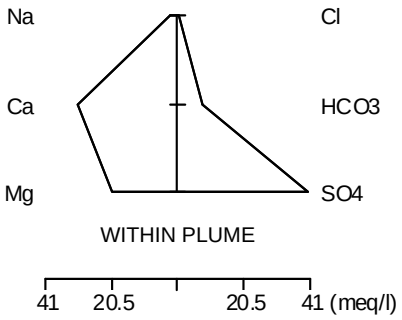

Note: Source Data - Table 18

CLEAR CREEK ASSOCIATES

FILE ID
STIFF DIAGRAM

DATE
12/6/10

Figure G.4-1
Stiff Diagrams For 1996 Data
Page 2 of 2

AWC-02

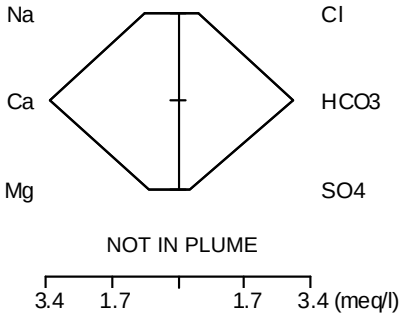

AWC-03

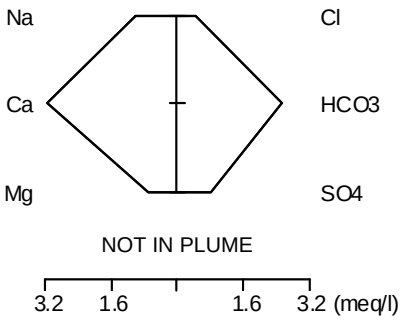

AWC-04

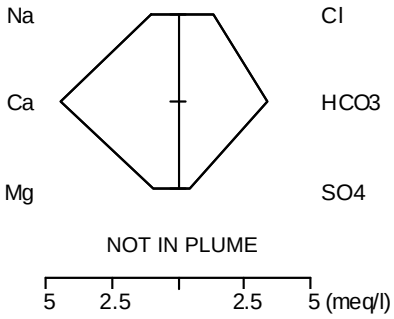

AWC-05

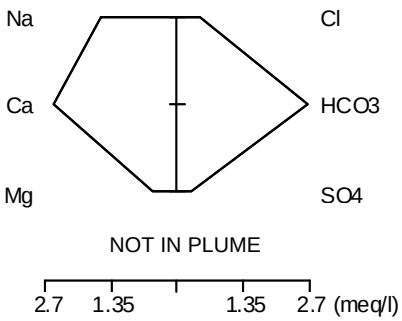

BF-01

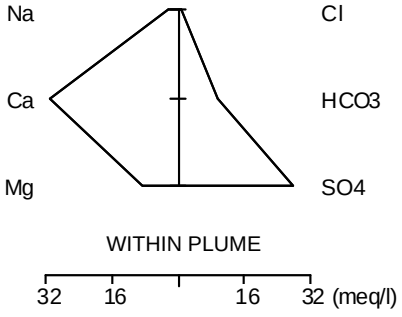

BIMA

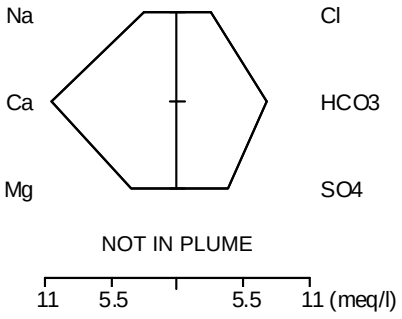

BMO-2008-1G

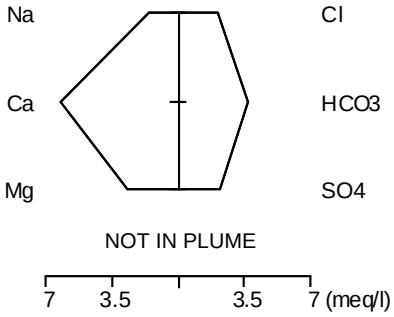

BMO-2008-3B

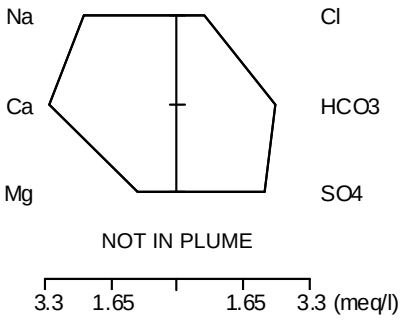

Note: Source Data - Table 19A

CLEAR CREEK ASSOCIATES

FILE ID: STIFF DIAGRAM

DATE: 12/6/10

Figure G.4-2
Stiff Diagrams For 2008 Data
Page 1 of 7

BMO-2008-6B

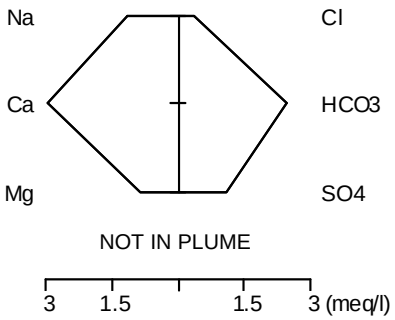

BMO-2008-6M

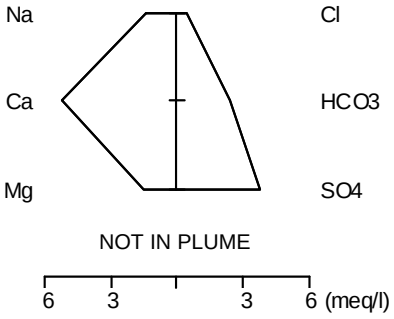

BMO-2008-7M

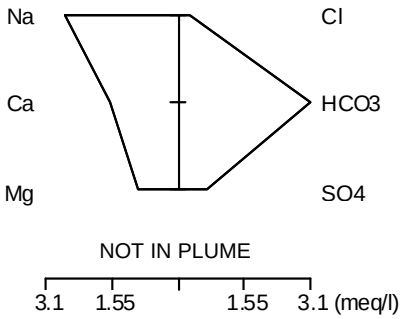

BMO-2008-9M

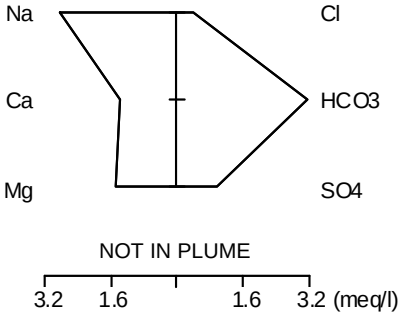

BMO-2008-10GU

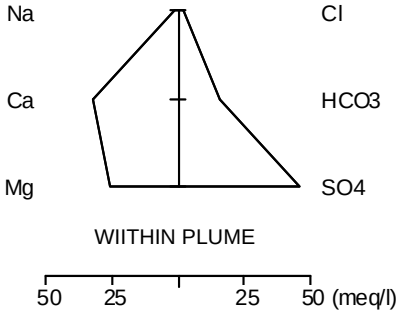

BMO-2008-10GL

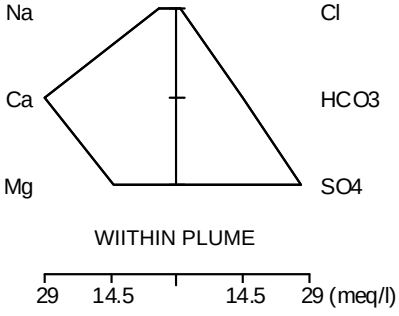

BMO-2008-11G

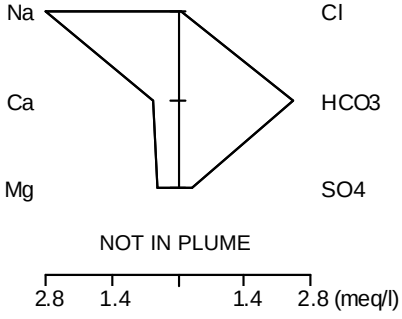

BURKE

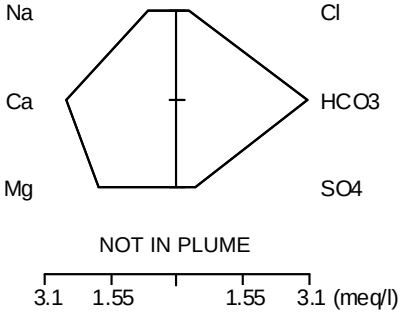

Note: Source Data - Table 19A

CLEAR CREEK ASSOCIATES

FILE ID: STIFF DIAGRAM

DATE: 12/6/10

Figure G.4-2
Stiff Diagrams For 2008 Data

COB MW-1

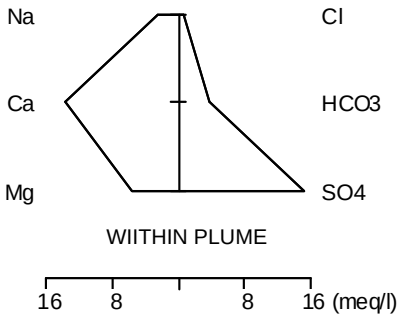

COB MW-2

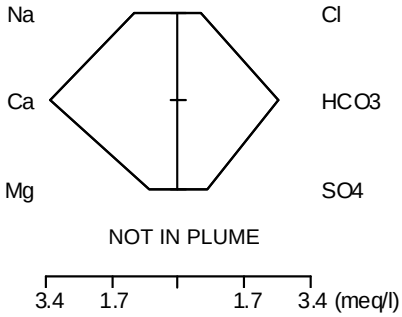

COB MW-3

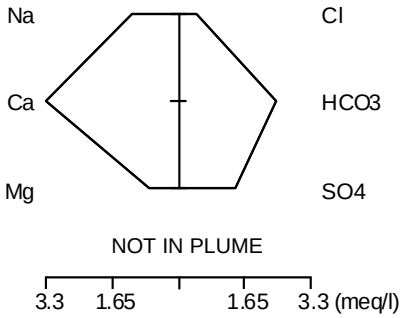

COB WL

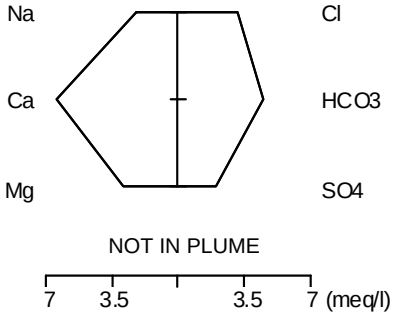

COOPER

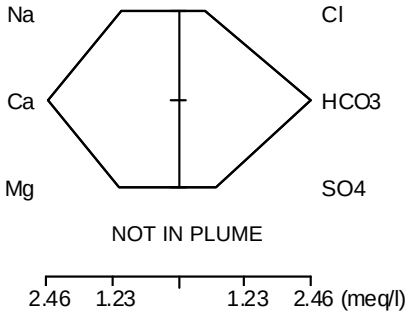

COOPER C

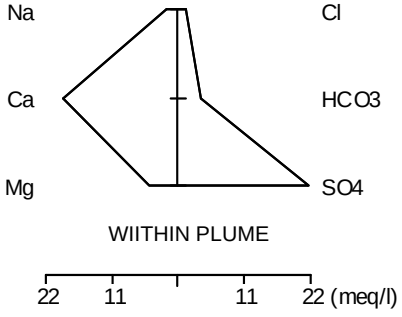

COOPER C DUP

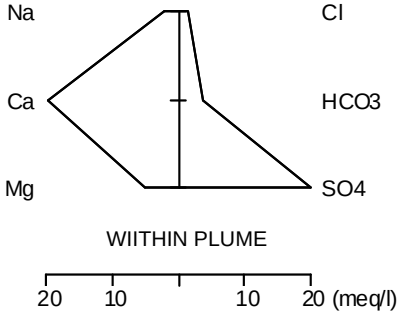

DODSON

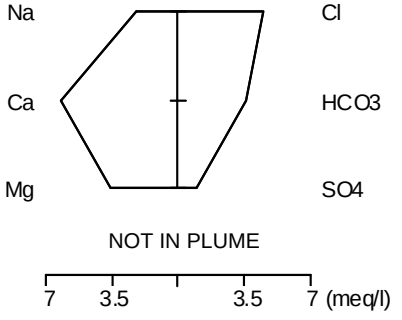

Note: Source Data - Table 19A

CLEAR CREEK ASSOCIATES

FILE ID: STIFF DIAGRAM

DATE: 12/6/10

Figure G.4-2
Stiff Diagrams For 2008 Data

EAST

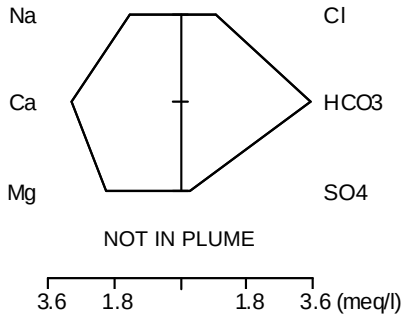

GALLANT

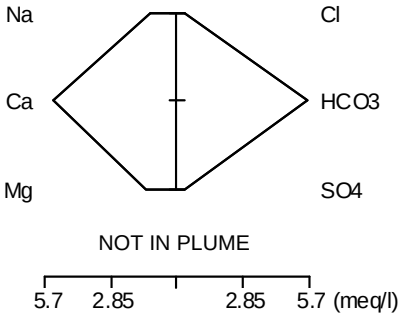

GALLANT

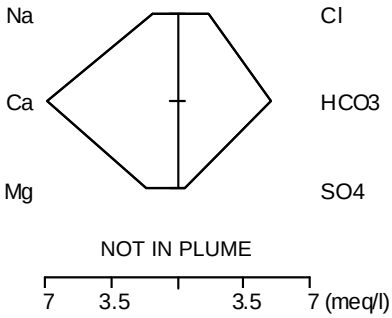

GARNER 557

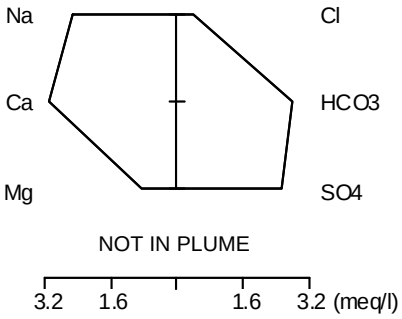

GARNER 635

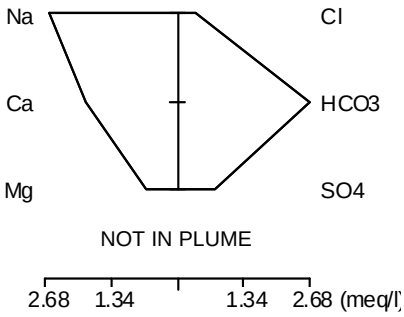

GGOOSE 547

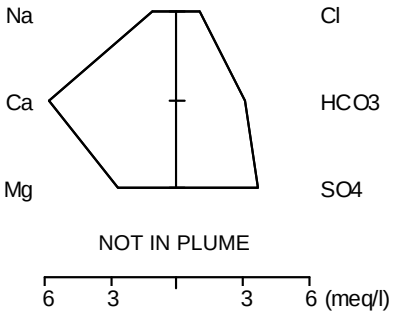

GL-03

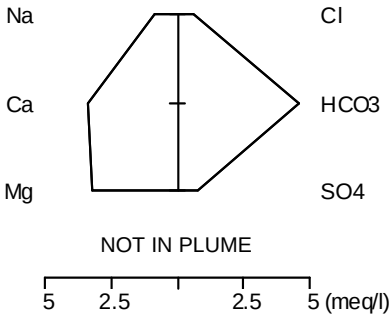

OSBORN

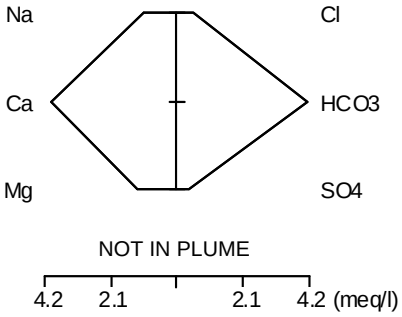

Note: Source Data - Table 19A

CLEAR CREEK ASSOCIATES

FILE ID: STIFF DIAGRAM

DATE: 12/6/10

Figure G.4-2
Stiff Diagrams for 2008 Data

OSBORN DUP

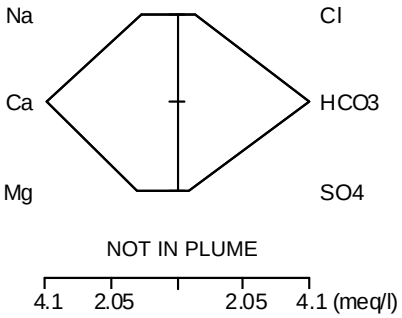

PALMER

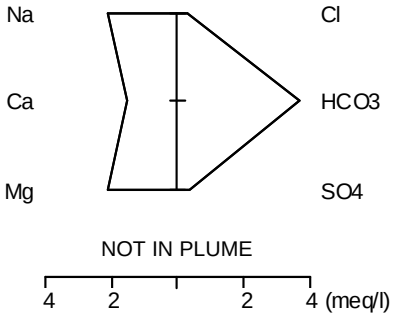

PARRA

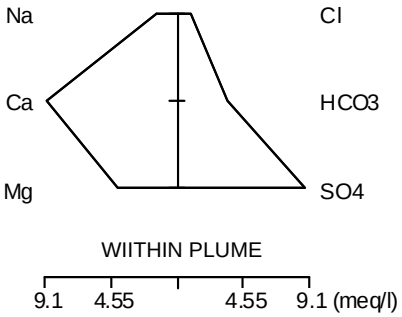

PARRA DUP

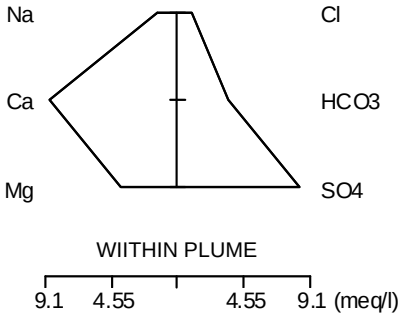

POWER

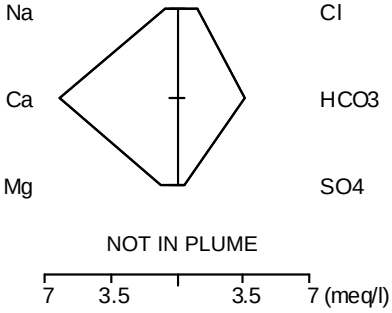

ROGERS 803

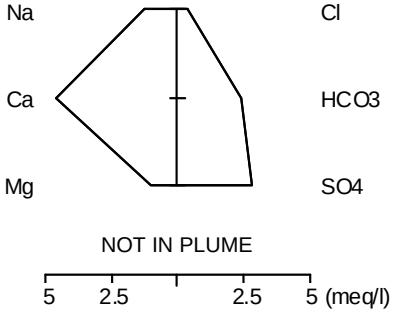

SRC

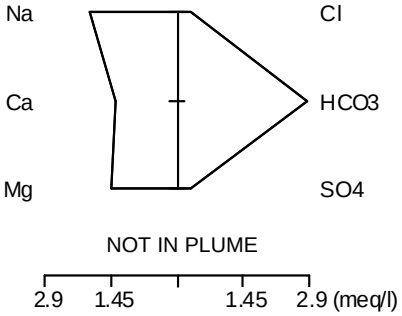

TM-02A

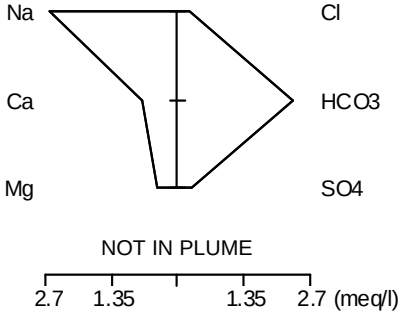

Note: Source Data - Table 19A

CLEAR CREEK ASSOCIATES

FILE ID
STIFF DIAGRAM

DATE
12/6/10

Figure G.4-2
Stiff Diagrams For 2008 Data

TM-03

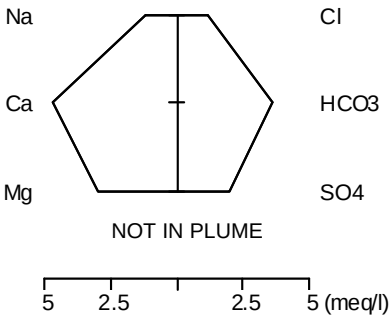

TM-06 MILLER

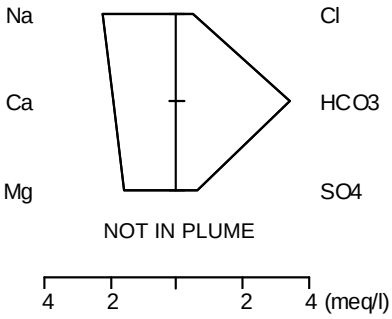

TM-07

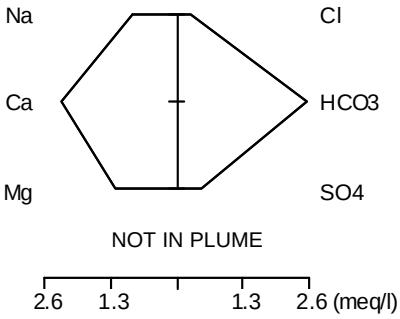

TM-08 SWAN

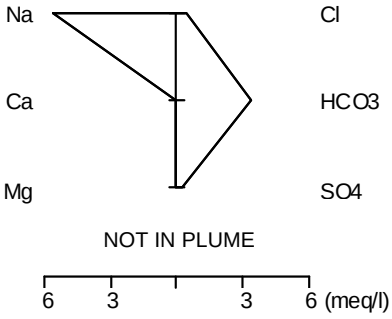

TM-14 NELSON

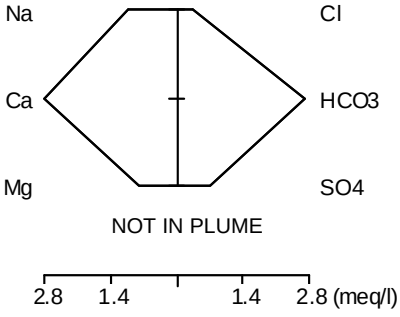

TM-15 MILLER

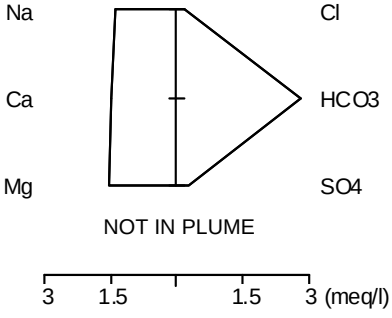

TM-16

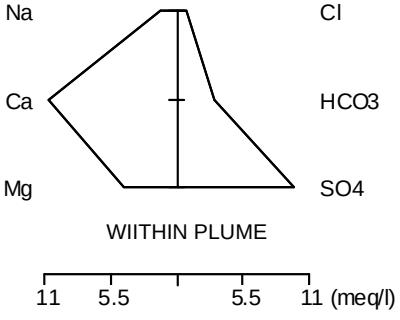

TM-19A

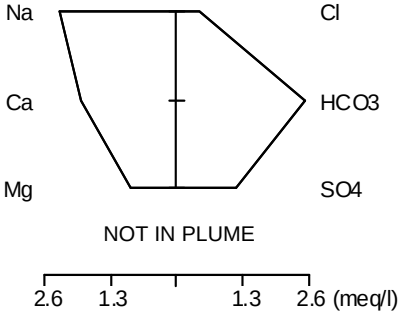

Note: Source Data - Table 19A

CLEAR CREEK ASSOCIATES

FILE ID
STIFF DIAGRAM

DATE
12/6/10

Figure G.4-2
Stiff Diagrams For 2008 Data

TM-43B

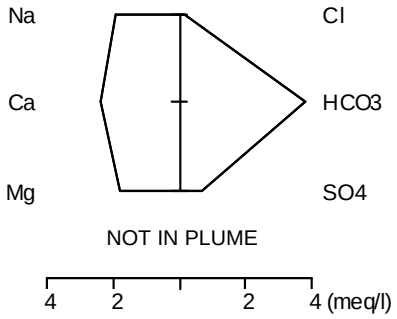

TM-43B DUP

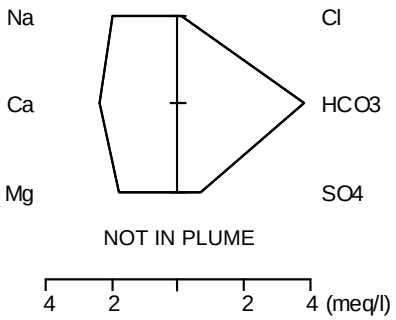

TVI 236

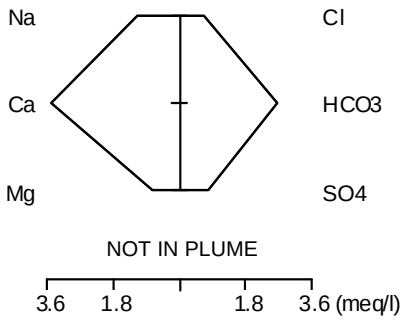

TVI 875

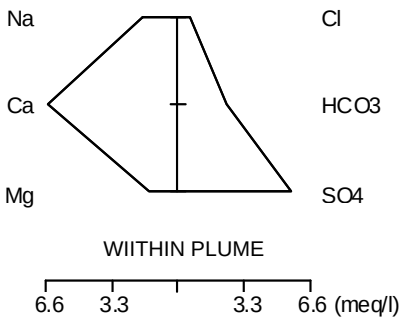

WALKER

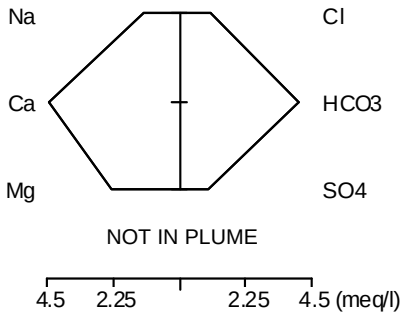

WEED

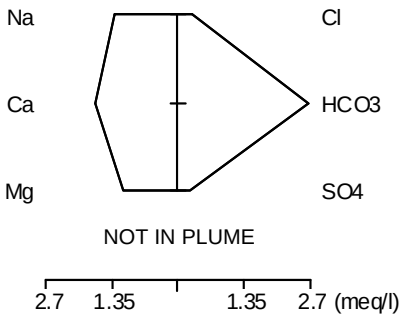

WEISKOPF

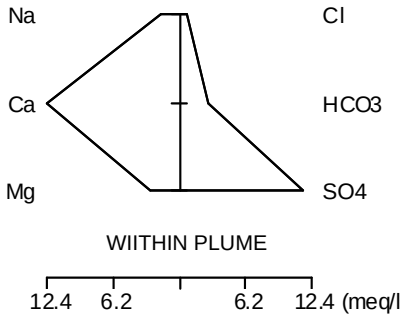

Note: Source Data - Table 19A

CLEAR CREEK ASSOCIATES

FILE ID
STIFF DIAGRAM

DATE
12/6/10

Figure G.4-2
Stiff Diagrams For 2008 Data

APPENDIX H

HISTORICAL GROUNDWATER PUMPING

TABLE OF CONTENTS

TABLES

H.1 Water Supply Wells in the Bisbee-Naco Area
H.2 Arizona Water Company Annual Production Totals
H.3 Monthly Production from Arizona Water Company Wells
H.4 Monthly Production Totals from Naco Water Company Wells for the Year 2006
H.5 Pumping Information for Naco-Sonora Wells
H.6 Pumping Rates used in the SET (1998c) Numerical Model

From HGC (2009c)

TABLE H.1
Water Supply Wells in the Bisbee-Naco Area

Well Name[1]	ADWR 55 Registry No.	UTM E 83	UTM N 83	Water Use	Date Installed	Reported Pumping Rate[2] (gpm)	Status in 2008
85343	55-85343	606721	3469338	DOMESTIC	Not Installed	NA	Cancelled
500431	55-500431	600096	3467864	DOMESTIC	Not Installed	NA	Cancelled
500881	55-500881	599896	3468063	DOMESTIC	Not Installed	NA	Cancelled
ACKER	55-214612	598847	3472874	DOMESTIC	6/8/2007		No Response
ALVAREZ	55-650255	601096	3467466	IRRIGATION	1938		Cancelled
ANDERSON	55-613396	601135	3468816	DOMESTIC	1954		Operational
ANDERSON M	55-616775	600793	3468573	DOMESTIC/IRRIGATION			Declined participation in monitoring program
ANDERSON M	55-616776	599996	3467763	DOMESTIC	1916		Declined participation in monitoring program
ASLD (M-02)	55-616436	601488	3469690	STOCK	7/15/1920		Dry
AWC-02	55-616586	598891	3468566	MUNICIPAL	1955		Operational
AWC-03	55-616585	599016	3468660	MUNICIPAL	7/20/1956	850	Operational
AWC-04	55-616584	599000	3468695	MUNICIPAL	1959	1,400	Operational
AWC-05	55-590620	599278	3468526	MUNICIPAL	6/24/2002		Operational
BANKS 986	55-647986	606723	3469137	DOMESTIC	6/23/1980	10	Operational
BANKS 987 (BJ-6)	55-647987	606982	3469206	DOMESTIC	< 1982	10	Not Operational
BARTON 010	55-85010	606201	3469047	DOMESTIC	1981	13	Not Operational
BARTON 919	55-644919	606244	3469077	DOMESTIC	< 1982	15	Not Operational
BERNAL	55-648363	600796	3467767	DOMESTIC	< 1948		Not Operational
BIMA	55-577927	606001	3471853	DOMESTIC	3/3/2000		Operational, deepened
BINYON	55-594938	608545	3468542	DOMESTIC	12/5/2002	5	Operational
BLOMMER	55-645536	Duplicate registration of BLOMMER 633472					
BLOMMER (SJ-6)	55-633472	601376	3470798	DOMESTIC	11/13/1978	35	Not Operational; declined participation Q1 09
BRINDLEY (SJ-5)	55-86775	601263	3472095	DOMESTIC	4/30/1981	10	Not Located
BULLARD (SJ-9)	55-602134	602079	3470901	DOMESTIC	9/6/1974	12	Not Operational
BURKE	55-212268	602230	3473030	DOMESTIC	10/11/2006		Capped
BURKE 236	55-207236	602261	3473107	DOMESTIC			Not Operational
BUSK	55-581107	605515	3469127	DOMESTIC	Not Installed	NA	Cancelled - not installed
CAMPBELL	55-643481	606519	3469336	DOMESTIC	1996		Operational
CHAMBERS	55-629807	600097	3467462	DOMESTIC	1977	26	Operational
CHASE	55-648359	599695	3468062	DOMESTIC	1970	15	Operational
COLLINS (ENGLUND)	55-565260	602551	3471341	DOMESTIC	12/16/1997	10	Operational
CONNOR	55-516399	600251	3472678	DOMESTIC	1/20/1987		Abandoned
COOPER	55-623564	602668	3472105	DOMESTIC/IRRIGATION	12/20/1979	30	Operational
COOPER C (HUTSON)	55-637069	601350	3468913	DOMESTIC	7/29/1966	35	Operational
COTA	55-651116	600197	3467563	DOMESTIC	< 1962	30	Not Located
CROWLEY	55-510298	602461	3473109	DOMESTIC	4/19/1985	NA	Dry at installation
DODSON (BJ-1)	55-644927	605595	3469064	DOMESTIC	10/1/1959	15	Operational
DOUGLASS 791	55-592791	607633	3470223	DOMESTIC	9/21/2002	20	Not Operational
DOUGLASS 792	55-592792	607608	3469829	DOMESTIC	9/19/2002	20	Not Operational
DURAZO	NR	602041	3471284	DOMESTIC	10/24/2003	15	Operational
EAST	55-599796	607076	3468712	DOMESTIC	10/24/2003	15	Operational
EBERWEIN	55-641726			DOMESTIC	1976	30	Not Operational
EN-01	NA (Mexico)	601753	3464463	IRRIGATION			Not Operational
EN-02	NA (Mexico)	601886	3465282	IRRIGATION	1962 - 1975		Operational
EN-03	NA (Mexico)	602356	3465212	IRRIGATION	1962 - 1975		Operational

From HGC (2009c)

TABLE H.1
Water Supply Wells in the Bisbee-Naco Area

Well Name[1]	ADWR 55 Registry No.	UTM E 83	UTM N 83	Water Use	Date Installed	Reported Pumping Rate[2] (gpm)	Status in 2008
EN-05	NA (Mexico)	602140	3466051	IRRIGATION			Operational
EN-06	NA (Mexico)	601962	3466114	IRRIGATION			Operational
EPPELE 641	55-805641	607165	3469230	DOMESTIC/IRRIGATION		6	Operational
EPPELE 642	55-805642	607126	3469140	DOMESTIC/IRRIGATION	early 1900s	5	Not Operational
EPPELE 643	55-805643	607126	3469140	DOMESTIC		25	Not Operational
FLEMING	55-218386	605567	3469335	DOMESTIC	2/1/2009	35	Not Operational - never used
FRANCO	55-500101	602850	3468836	DOMESTIC	7/1/1981	25	Operational
FULTZ	55-212447	606924	3469139	DOMESTIC	6/23/2006	25	Operational
GALLANT	55-502527	607770	3468524	DOMESTIC	4/26/1982	35	Operational
GARNER 557	55-558557	602659	3468962	DOMESTIC	9/4/1996	16	Not Operational
GARNER 635 (GW-47)	55-587635	602665	3468968	DOMESTIC	10/12/2001	20	Operational
GGOOSE 546 (BJ-3)	55-628546	606115	3469534	DOMESTIC/IRRIGATION	2/11/1963	100	Not Operational
GGOOSE 547 (BJ-4)	55-628547	606257	3469820	DOMESTIC/IRRIGATION	8/18/1961	100	Not Operational
GOAR	55-610688	602406	3468588	IRRIGATION	late 1940s or early 1950s	60	Dry
GOAR	55-610690	601596	3468580	STOCK/DOMESTIC	late 1940s or early 1950s	60	Dry
GOAR	55-610692	602406	3468588	STOCK/DOMESTIC	late 1940s or early 1950s	Windmill	Dry
GOAR	55-610694	602217	3468916	DOMESTIC	late 1940s or early 1950s	15	Not Operational since 1995
GOAR	55-610691	602406	3468588	DOMESTIC	late 1940s or early 1950s	60	Dry
GOAR	55-610693	602406	3468588	DOMESTIC	late 1940s or early 1950s	15	Dry
GOAR (G-2)	55-610686	602406	3468588	IRRIGATION	late 1940s or early 1950s	60	Dry
GOAR (G-4)	55-610687	602406	3468588	IRRIGATION	late 1940s or early 1950s	60	Dry
GOAR (G-7)	55-610689	602406	3468588	IRRIGATION	late 1940s or early 1950s	60	Dry
GOAR RANCH	55-610695	602455	3468892	DOMESTIC	late 1940s or early 1950s	15	Not Operational since 1995
GREGG (BJ-5)	55-630852	607024	3469240	DOMESTIC	< 1982		Dry
HAUBERT (SJ-16)	55-801607	601596	3468580	DOMESTIC/IRRIGATION	~ 1955	60	Declined participation in monitoring program
HECK	55-507823	602077	3471101	DOMESTIC	5/4/1984		Not Operational
HOBAN	55-805290	601706	3468880	DOMESTIC	3/2/1964	15	Operational
HULL 854 (SJ-7)	55-606854	601475	3470899	IRRIGATION	< 1915		Not Located
HULL 855	55-606855	601467	3471697	DOMESTIC	< 1915	35	Not Located
HUMPHREY	55-649153	600395	3468167	DOMESTIC	1938		Declined participation in monitoring program
IRONS	55-632924	602204	3468788	DOMESTIC/IRRIGATION	12/12/1955	200	Declined participation in monitoring program
JACKSON	55-506034	602479	3471103	DOMESTIC	8/16/1983	35	No Response
JALYN	55-209737	601496	3468680	DOMESTIC	11/16/2005	25	Not Operational
KEEFER	55-209744	599879	3468119	DOMESTIC	11/15/2005	25	Operational
KENNEDY	55-647003	Duplicate registration of ASLD 616436					
LESNICK	55-587749	607516	3470145	DOMESTIC	5/4/2002	25	Not Located
LUCERO	55-618175	601293	3468274	DOMESTIC	6/26/1972	100	No Response
MCCONNELL 265	55-539265	601463	3468840	DOMESTIC	7/6/1993	20	Operational
MCCONNELL 386	55-590386	601438	3468846	DOMESTIC	2002	0	Well Installed; Not Operational
MENDEZ	55-650256	601096	3467466	IRRIGATION	1938		Dry
METZLER	35-71891	602091	3471381	DOMESTIC	4/10/1979		Operational
MILLER 340	55-641340	600090	3469474	STOCK/DOMESTIC	1940	10	Dry
MILLER 341 (M-03)	55-641341	601699	3467875	STOCK	1920	10	Dry
MILLER 342 (M-04)	55-641342	604520	3467499	STOCK	1957	10	Dry
MINNERLY	55-650662	607223	3469441	DOMESTIC			Not Located

From HGC (2009c)

TABLE H.1
Water Supply Wells in the Bisbee-Naco Area

Well Name[1]	ADWR 55 Registry No.	UTM E 83	UTM N 83	Water Use	Date Installed	Reported Pumping Rate[2] (gpm)	Status in 2008
MINOR 316 (SJ-13)	55-633316	601173	3468487	DOMESTIC	1955	35	Declined participation Q2 08
MINOR 317	55-633317	601172	3468568	DOMESTIC	1956	35	Operational, declined participation Q2 08
MOORE	55-538847	599495	3468060	DOMESTIC	4/24/1993	10	Operational
MOROYOQUI	55-647847	600395	3468167	DOMESTIC	6/18/1969	25	Dry
NESS	55-509127	607912	3471347	DOMESTIC	1/30/1985	6	Operational
NOBLE	55-618611	602608	3468792	DOMESTIC			Not Located
NOTEMAN	55-212483	606054	3471576	DOMESTIC	5/9/2006		Operational
NSD-02	55-527587	598884	3468847	MUNICIPAL			Operational
NSD-03	55-527586	598077	3468637	MUNICIPAL			Operational
NWC-01	55-627682	600144	3467140	MUNICIPAL	9/24/1951	75	Sold by NWC
NWC-02	55-562944	600348	3467817	MUNICIPAL	6/11/1997		Operational
NWC-02 CAPPED	55-627683	600183	3467457	MUNICIPAL	8/2/1959	175	Not Operational, replaced by 562944
NWC-03	55-203321	601149	3468343	MUNICIPAL			Operational
NWC-03 CAPPED	55-627684	601148	3468343	MUNICIPAL	1930	35	Not Operational, replaced by 203321
NWC-04	55-551849	605837	3469075	MUNICIPAL	8/24/1995		Operational, deepened
NWC-04 CAPPED	55-627685	605915	3469113	MUNICIPAL	12/31/1926	180	Capped 3/29/2005, replaced by 551849
NWC-05	55-627696	606980	3469446	MUNICIPAL	1960	< 35	Sold by NWC
NWC-06	55-575700	599826	3467742	MUNICIPAL	9/15/1999	130	Operational
OSBORN (BJ-2)	55-643436	607032	3470271	DOMESTIC	8/5/1993	20	Operational
PALMER 819	55-578819	607724	3469545	DOMESTIC	1/10/2000	25	Operational
PALMER 937	55-642937			STOCK	prior to 1925	20	Not Operational
PANAGAKOS	35-76143	605312	3469321	DOMESTIC	7/1/1957		Operational
PARRA	55-576415	602171	3471264	DOMESTIC	10/6/1999	25	Operational
PATSIS	55-544685	602673	3471705	DOMESTIC	Not Installed	NA	Not Installed
PAVLOVICH	55-502193	601238	3474910	DOMESTIC	4/1/1982	35	
PIONKE	55-613395	600936	3468837	IRRIGATION	1964	200	Operational
POOL (SJ-10)	55-509518	599684	3470014	DOMESTIC	12/12/1984	30	Operational
POWER (SJ-3)	55-624535	608379	3472739	STOCK/DOMESTIC	1967	15	Operational
RAMIREZ	55-216425	599696	3467661	DOMESTIC			Operational
RAY	55-803772	607083	3469195	DOMESTIC		< 35	Operational
RICHARDS	55-531595	608716	3471353	DOMESTIC	5/3/1991		Operational
RODRIGUEZ	55-648360	600697	3467464	DOMESTIC	~ 1930		Dry
ROGERS 596	55-573596	600894	3468271	DOMESTIC	9/16/1999	20	Not Operational
ROGERS 801	55-641801	601092	3468676	DOMESTIC	1960	20	Not Operational
ROGERS 803	55-641803	600978	3468417	DOMESTIC	1960	20	Operational
ROGERS E	55-216018	599895	3468264	DOMESTIC	9/10/2007	20	Operational
ROLLINS	55-641750	601096	3467667	DOMESTIC			Not Operational
ROSS	55-516398	600052	3472887	DOMESTIC	1/21/1987		Cancelled - never used
ROSS	55-513351	600254	3472688	DOMESTIC	2/8/1986	500	Capped - never used
ROSS	55-517525	599654	3472078	DOMESTIC	4/17/1987		Dry at installation
ROSS	55-517526	599666	3471480	DOMESTIC	4/16/1987	35	No Response
RUIZ	55-531770	602857	3471424	DOMESTIC	5/29/1991	10	Operational
SCHWARTZ	55-210865	600812	3468268	DOMESTIC		16	Operational
SHAFER	55-649994	600497	3467463	DOMESTIC	7/15/1966	30	Bulldozed
SILVESTRI	55-557742	600251	3473493	DOMESTIC	7/10/1996	28	Well is located about 7 miles northwest of Naco

From HGC (2009c)

TABLE H.1
Water Supply Wells in the Bisbee-Naco Area

Well Name[1]	ADWR 55 Registry No.	UTM E 83	UTM N 83	Water Use	Date Installed	Reported Pumping Rate[2] (gpm)	Status in 2008
SRC	55-211345	599722	3472503	DOMESTIC	2/6/2007		Capped - never used
STARK-CAMPBELL	55-215509	606421	3469320	DOMESTIC	4/11/2007		Not Operational
STEPHENS	55-808560	606982	3469073	DOMESTIC			Not Operational
SUNBELT	55-201531	605998	3471735	DOMESTIC	1/15/2004	25	Dry 2008
SUNNYSIDE	55-588270	601293	3468476	DOMESTIC	8/28/2001	10	Not Operational
TVI 161	55-556161	599895	3468264	DOMESTIC	Not Installed	NA	Cancelled, never installed
TVI 236 (SJ-17)[3]	55-802236	600552	3467978	IRRIGATION	2/14/1934	600	Operational
TVI 713[3]	55-567713	600729	3468413	IRRIGATION	4/14/1998		Capped - never used
TVI 875[3]	55-568875	600694	3468471	IRRIGATION	6/14/1998	500	Operational
TVI Southside 2[3,4]		600052	3467988	IRRIGATION	~1970	400	Operational
UN-01	NA (Mexico)	600000	3466343	MUNICIPAL	1962 - 1975		Not Operational
UN-02	NA (Mexico)	600013	3465397	MUNICIPAL	before 1993		Operational
UN-03	NA (Mexico)	599949	3465797	MUNICIPAL	1962 - 1975		Operational
UN-04	NA (Mexico)	601213	3466298	MUNICIPAL	1996 - 1998		Operational
UN-05	NA (Mexico)	600743	3464444	MUNICIPAL	~ 2005		Operational
UNION PACIFIC RR	55-626702	605916	3469131	MUNICIPAL	1/31/1918	175	Capped 2005
VALENZUELA	55-645050	600395	3468167	DOMESTIC	1947		Declined participation in monitoring program
WALKER	55-200393	607565	3468577	DOMESTIC	11/12/2003		Operational
WEED	55-544535	601276	3470699	DOMESTIC	7/9/1994	25	Operational
WEISKOPF (GROUT)	55-641802	601155	3468659	DOMESTIC	< 1960	25	Operational
WILSON 361	55-648361	602002	3468181	STOCK	1929		No Data
WILSON 362	55-648362	601293	3468879	STOCK	1947		No Data
ZANDER	55-205126	599679	3467998	DOMESTIC	2/10/2005	10	Operational

Notes:

[1] Well name in parenthesis are those used in SET (1998c)

[2] The pumping rates listed represent maximum pumping rates. Information obtained from ADWR Image Records for wells in the United States. Data for Mexico wells from personal communication with well operators.

[3] from HGC (2008c)

[4] Location, installation year, and pumping rate are approximate

gpm = gallons per minute
ft bgs = feet below ground surface
ft amsl = feet above mean seal level
NA = not applicable
NR = no record
EN = Ejido Naco
UN = Urbano Naco

TABLE H.2
Arizona Water Company Annual Production Totals

Year	Total Production[1] (Mgal)	Average Production Rate (gpm)
1998	359.4302	684
1999	363.9655	692
2000	394.7041	749
2001	370.3547	705
2002	398.1624	758
2003	391.8667	746
2004	385.4388	731
2005	377.2140	718
2006	368.2015	701
2007	356.5457	678
2008	363.5771	692

Notes:

[1] from AWC (2008)

Mgal = Mega-gallons (10^6 gallons)

gpm = gallons per minute

TABLE H.3
Monthly Production from Arizona Water Company Wells

Month-Year	Production[1, 2] (Mgal)		
	AWC-02	AWC-03	AWC-04
Jan-1998	0.0	22.3	0.0
Feb-1998	0.2	19.4	0.8
Mar-1998	0.3	25.1	0.6
Apr-1998	1.3	23.9	3.1
May-1998	2.6	25.5	6.5
Jun-1998	3.9	31.7	12.9
Jul-1998	1.0	26.5	5.2
Aug-1998	0.6	26.2	3.6
Sep-1998	1.9	26.7	4.8
Oct-1998	1.6	25.5	3.6
Nov-1998	0.5	26.8	1.0
Dec-1998	0.2	23.3	0.3
Average Annual Rate (gpm)	**27**	**576**	**81**
Jan-1999	0.3	25.4	0.5
Feb-1999	1.3	21.2	2.3
Mar-1999	2.1	22.8	3.9
Apr-1999	2.1	26.7	5.2
May-1999	3.6	29.0	10.4
Jun-1999	2.3	25.4	13.3
Jul-1999	0.7	23.1	4.6
Aug-1999	0.1	26.4	1.0
Sep-1999	0.8	18.6	4.9
Oct-1999	0.8	27.7	3.9
Nov-1999	0.7	24.7	1.6
Dec-1999	0.7	24.4	1.8
Average Annual Rate (gpm)	**29**	**562**	**102**
Jan-2000	0.3	28.1	2.0
Feb-2000	0.0	26.8	4.8
Mar-2000	1.6	27.2	4.8
Apr-2000	3.2	27.8	8.4
May-2000	2.6	21.0	19.7
Jun-2000	2.3	12.0	23.1
Jul-2000	2.3	11.0	17.9
Aug-2000	1.6	12.0	17.8
Sep-2000	1.9	6.8	22.8
Oct-2000	1.9	9.1	20.0
Nov-2000	2.3	2.9	20.7
Dec-2000	2.1	4.2	17.8
Average Annual Rate (gpm)	**42**	**358**	**341**

TABLE H.3
Monthly Production from Arizona Water Company Wells

Month-Year	Production[1, 2] (Mgal)		
	AWC-02	AWC-03	AWC-04
Jan-2001	1.8	1.3	23.1
Feb-2001	1.9	1.9	18.8
Mar-2001	2.4	5.8	21.1
Apr-2001	0.0	17.5	14.9
May-2001	0.0	14.6	23.4
Jun-2001	0.3	20.8	19.3
Jul-2001	1.3	25.8	5.2
Aug-2001	1.5	23.7	5.8
Sep-2001	1.9	24.7	4.2
Oct-2001	1.6	25.3	6.2
Nov-2001	1.5	22.9	3.6
Dec-2001	0.6	20.8	4.4
Average Annual Rate (gpm)	**28**	**391**	**286**
Jan-2002	0.3	22.8	4.1
Feb-2002	0.0	23.2	1.6
Mar-2002	0.0	28.7	4.1
Apr-2002	2.1	25.4	7.8
May-2002	2.9	28.5	10.8
Jun-2002	3.1	29.3	18.9
Jul-2002	2.6	23.2	12.4
Aug-2002	1.6	17.9	11.4
Sep-2002	2.3	23.2	9.1
Oct-2002	2.8	25.4	1.6
Nov-2002	1.3	17.3	5.2
Dec-2002	1.8	24.9	0.3
Average Annual Rate (gpm)	**40**	**552**	**166**
Jan-2003	1.4	22.8	1.0
Feb-2003	1.3	15.6	5.7
Mar-2003	1.1	21.3	5.7
Apr-2003	2.3	24.8	6.2
May-2003	0.7	25.1	4.9
Jun-2003	2.3	11.1	17.9
Jul-2003	3.1	26.4	14.3
Aug-2003	3.7	27.4	6.2
Sep-2003	3.3	23.5	5.9
Oct-2003	3.3	23.3	5.2
Nov-2003	3.3	21.8	1.6
Dec-2003	0.1	21.8	1.1
Average Annual Rate (gpm)	**49**	**504**	**144**

TABLE H.3
Monthly Production from Arizona Water Company Wells

Month-Year	Production[1, 2] (Mgal)		
	AWC-02	AWC-03	AWC-04
Jan-2004	0.0	22.0	1.3
Feb-2004	0.0	23.0	0.1
Mar-2004	0.0	25.1	0.1
Apr-2004	0.0	22.8	0.3
May-2004	2.8	27.0	0.0
Jun-2004	2.9	27.4	5.2
Jul-2004	2.9	23.1	1.0
Aug-2004	2.1	19.2	2.0
Sep-2004	0.0	21.2	0.7
Oct-2004	3.6	21.3	0.5
Nov-2004	3.1	19.4	0.0
Dec-2004	2.9	18.9	0.2
Average Annual Rate (gpm)	**39**	**513**	**22**
Jan-2005	3.1	19.6	0.0
Feb-2005	3.1	16.6	0.7
Mar-2005	3.3	21.8	0.0
Apr-2005	3.5	23.1	0.3
May-2005	4.1	25.4	0.3
Jun-2005	3.9	23.1	2.3
Jul-2005	3.9	24.4	5.2
Aug-2005	3.3	19.7	0.0
Sep-2005	3.4	20.5	0.0
Oct-2005	3.4	20.4	0.2
Nov-2005	3.3	19.9	0.0
Dec-2005	3.3	19.6	0.1
Average Annual Rate (gpm)	**79**	**484**	**17**

Notes:

[1] from GEOSCIENCE (2006). Data read from histograms; values are approximate

[2] Data for AWC-05 not included in GEOSCIENCE (2005). AWC-05 was installed on 6/24/2002.

Mgal = Mega-gallons (10^6 gallons)

gpm = gallons per minute

TABLE H.4
Monthly Production Totals from Naco Water Company
Wells for the Year 2006-2009

Month-Year	Production[1] (Mgal)		
	NWC-02/ NWC-06[2]	NWC-03	NWC-04
Jan-2006	1.909	0.047	0.585
Feb-2006	1.663	0.036	0.407
Mar-2006	1.739	0.035	0.349
Apr-2006	2.258	0.045	0.430
May-2006	2.784	0.068	0.582
Jun-2006	3.337	0.065	0.597
Jul-2006	2.765	0.054	0.452
Aug-2006	2.720	0.051	0.489
Sep-2006	2.405	0.044	0.388
Oct-2006	1.98	0.038	0.398
Nov-2006	1.606	0.035	0.343
Dec-2006	1.796	0.039	0.385
Total	**26.962**	**0.557**	**5.405**
Average Annual Rate (gpm)	**51**	**1.06**	**10**
Jan-2007	1.559	0.038	0.386
Feb-2007	1.952	0.041	0.361
Mar-2007	1.994	0.044	0.373
Apr-2007	2.242	0.044	0.461
May-2007	2.385	0.052	0.378
Jun-2007	2.637	0.066	0.52
Jul-2007	2.621	0.062	0.501
Aug-2007	2.008	0.038	0.492
Sep-2007	2.299	0.045	0.514
Oct-2007	2.004	0.039	0.407
Nov-2007	1.789	0.034	0.398
Dec-2007	1.547	0.033	0.449
Total	**25.037**	**0.536**	**5.24**
Average Annual Rate (gpm)	**48**	**1**	**9.97**
Jan-2008	2.262	0.04	0.502
Feb-2008	2.266	0.039	0.395
Mar-2008	2.106	0.037	0.196
Apr-2008	2.473	0.046	0.233
May-2008	2.501	0.056	0.414
Jun-2008	2.472	0.06	0.54
Jul-2008	2.076	0.036	0.288
Aug-2008	2.075	0.035	0.289
Sep-2008	2.212	0.041	0.288
Oct-2008	2.11	0.035	0.322
Nov-2008	2.445	0.038	0.339
Dec-2008	1.751	0.03	0.259
Total	**26.749**	**0.493**	**4.065**
Average Annual Rate (gpm)	**51**	**1**	**7.73**
Jan-2009	1.909	0.041	0.284
Feb-2009	1.854	0.031	0.268
Mar-2009	2.245	0.044	0.316
Apr-2009	2.142	0.050	0.319
May-2009	2.073	0.052	0.336
Jun-2009	2.478	0.064	0.466
Jul-2009	2.132	0.039	0.339
Aug-2009	2.629	0.055	0.372
Sep-2009	1.721	0.034	0.28
Oct-2009	1.541	0.034	0.282
Nov-2009	1.779	0.041	0.405
Dec-2009	1.495	0.038	0.242
Total	**23.998**	**0.523**	**3.909**
Average Annual Rate (gpm)	**46**	**1**	**7.44**

NOTES:
[1] From A.A.C. 2007, 2008, 2009, 2010
[2] Individual totals for NWC-02 and NWC-06 not reported.
Mgal = Mega-gallons (10^6 gallons)
gpm = gallons per minute

TABLE H.5: Pumping Information for Naco-Sonora Wells
From HGC (2009c)

City of Naco-Sonora[1]		
Well	**Average Rate (gpm)**	**Notes**
UN-01	0	Abandoned; Pumping rate reported as 127 gpm in 1997[2]
UN-02	412	More than 15 years old
UN-03	143	More than 15 years old; only pumps between April and October. Pumping rate reported as 127 gpm in 1997[2]
UN-04	190	Installed between 1996 and 1998
UN-05	285	installed ~2005; greater than 100m deep and deepest well
Total[3]	**1,030**	
Ejido Naco (El Oasis) Irrigation[4]		
Well	**Average Rate (gpm)**	**Notes**
EN-01	0	Well not in Service
EN-02	873	
EN-03	1587	
EN-05	873	
EN-06	ND	

Notes:

[1] from HGC (2008a) - personnel Communication with Naco-Sonora Public Works operator

[2] from SAIC (1997)

[3] Total disagrees with operator's estimate of a total pumping rate of 635 gpm

[4] from HGC (2008b) -personnel Communication with Ejido Naco representative

gpm = gallons per minute

ND = no data

TABLE H.6: Pumping Rates Used in the SET (1998c) Numerical Model

Table from HGC (2009c)

Well (Alias)[1]	Use	Pumping Rate During Period[2] (gpm)						
		1905-1930	1931-1954	1955-1961	1962-1975	1976-1987	1988-1997	1998-2098[3]
- (BJ-7)	Domestic	-	-	0.4	0.4	0.4	-	-
- (L-3)	Domestic	-	-	-	-	0.4	-	-
Banks 987 (BJ-6)	Domestic	-	-	-	-	0.4	-	-
Blommer (SJ-6)	Domestic	-	-	-	-	0.4	-	-
Bullard (SJ-9)	Domestic	-	-	-	-	0.4	-	-
Dodson (BJ-1)	Domestic	-	-	-	0.4	0.4	-	-
Gregg (BJ-5)	Domestic	-	-	0.4	0.4	0.4	-	-
Minor 316 (SJ-13)	Domestic	-	-	0.4	0.4	0.4	-	-
Osborn (BJ-2)	Domestic	-	-	-	0.4	0.4	-	-
Pool (SJ-10)	Domestic	-	-	-	-	0.4	-	-
Power (SJ-3)	Domestic	-	-	-	1.8	0.4	-	-
- (L-1)	Stock	-	-	1.8	1.8	1.8	1.8	1.8
- (L-2)	Stock	-	-	1.8	1.8	1.8	1.8	1.8
- (M-1)	Stock	-	-	1.8	1.8	1.8	1.8	1.8
ASLD (M-2)	Stock	-	1.8	1.8	1.8	1.8	1.8	1.8
Brindley (SJ-5)	Stock	-	-	-	-	1.8	1.8	1.8
Hull 584 (SJ-7)	Stock	1.8	1.8	1.8	1.8	1.8	1.8	1.8
Miller 341 (M-3)	Stock	-	1.8	1.8	1.8	1.8	1.8	1.8
Miller 342 (M-4)	Stock	-	1.8	1.8	0.4	1.8	-	-
AWC-03	Municipal	-	-	340.5	340.5	340.5	366.9	450.4
AWC-04	Municipal	-	-	-	340.5	340.5	366.9	450.4
NS-01	Municipal	-	-	-	182.7	244.7	365.2	547.8
NS-03	Municipal	-	-	-	63.5	85.4	126.9	190.4
NWC-01	Municipal	-	-	50.1	50.1	50.1	62.4	73.4
NWC-03	Municipal	-	22.0	22.0	32.1	50.1	50.1	55.0
NWC-05	Municipal	-	5.1	13.8	9.2	9.2	9.2	13.8
EN-02 (PZ-2)	Irrigation	-	-	495.3	697.1	697.1	697.1	697.1
EN-03 (PZ-3)	Irrigation	-	-	495.3	697.1	697.1	697.1	697.1
GGoose 546 (BJ-3)	Irrigation	-	-	-	76.9	100.0	-	-
GGoose 547 (BJ-4)	Irrigation	-	-	-	76.9	100.0	-	-
Goar 686 (G-2)	Irrigation	-	-	100.0	100.0	100.0	18.3	1.8
Goar 687 (G-4)	Irrigation	-	-	100.0	100.0	100.0	18.3	1.8
Goar 689 (G-7)	Irrigation	-	-	100.0	100.0	100.0	18.3	1.8
Haubert (SJ-16)	Irrigation	-	-	100.0	100.0	100.0	1.8	1.8
TVI 236 (SJ-17)	Irrigation	-	300.3	300.3	300.3	200.0	137.6	200.0

Notes:

[1] SET (1998c) identifies wells using alias. Alias identifiers from Littin (1987)

[2] Pumping rates are constant during periods indicated

[3] Predicted rates

gpm = gallons per minute

APPENDIX I

GEOPHYSICAL DATA

TABLE OF CONTENTS

APPENDICES

I.1 Downhole Logging for BMO-2008-8M, BMO-2008-13M, BMO-2010-1M and BMO-2010-2M

I.2 Evaluation of Historical Geophysical Data

APPENDIX I.1

DOWNHOLE LOGGING FOR
BMO-2008-8M, BMO-2008-13M, BMO-2010-1M and BMO-2010-2M

Wellbore Video Report

Southwest Exploration Services, LLC

1730 W Sunrise Blvd Suite B-104 Gilbert, AZ. 85233

Phone: (480) 926-4558 Fax: (480) 926-4579 Web: www.swexp.com

Client: **Hydro Geo Chem - Freeport McMoran Inc.** Invoice: Run: **1**

Address: **51 W. Wetmore Suite 101** Well Name: **BMO-2008-8M**

City: **Tucson** State: **AZ** Zip: **85705** Survey Date: **October 30, 2008**

Requested By: **Rick Zimmerman** P.O.: **N/A** Well Owner: **Freeport McMoran Inc**

Copy To: **Freeport McMoran Inc.** Camera: **CCV BT-9600**

Reason For Survey: **General Inspection** Zero Datum: **Ground Level**

Location: **Concentrator Tailings Storage Area** Depth: **1220 Ft** Vehicle: **689**

Csg. I.D.@ Surface **11 In.** I.D. Reference: **Measured** Casing Buildup: **None**

Operator: **Kevin Mitchell** Lat.: **31° 22' 12.0"** Long.: **109° 54' 16.0"** Sec: **4** Twp: **24S** Rge: **24E**

(NOTE: Latitude and Longitude values determined using a recreational GPS accurate to about +/- 45'. SEC, TWP and RGE then determined using the TRS conversion program, accuracy not guaranteed.)

Wellbore Snapshots	True Depths: (SideScan-Feet)	WELLBORE / CASING INFORMATION
203 Ft (See Other Side)  340 Ft (See Other Side) 	0'-349'	11" SURFACE CASING
	204'	Fluid Level - TOWEL ON TOP OF FLUID
	360'-388'	ROUGH HOLE - ALLUVIUM - CLOUDY
	340'7"'	ROUGH HOLE - ALLUVIUM -CLOUDY - LARGE COBBLES SEEN
409 Ft (See Other Side)  440 Ft (See Other Side) 	488'	POSSIBLE LITH CONTACT WITH LMST - LOSS OF COBBLES AND ENCOUNTERING
	488'	SOLID BEDROCK WITH LARGE FRACTURES - BROKEN OUT BY DRILLING? ROUGH
	488'	HOLE
455 Ft (See Other Side)  456 Ft (See Other Side) 	497'7"	BOTTOM OF VIDEO SURVEY DUE TO DEVIATED HOLE
460 Ft (See Other Side)  467 Ft (See Other Side) 		
476 Ft (See Other Side)  477 Ft (See Other Side) 		
483 Ft (See Other Side)  488 Ft (See Other Side) 		

Notes: Total logged depth = 497.7 ft.

12 WELLBORE SHAPSHOTS

203 Ft (Enlargement)



340 Ft (Enlargement)



409 Ft (Enlargement)



440 Ft (Enlargement)



455 Ft (Enlargement)



456 Ft (Enlargement)



460 Ft (Enlargement)



467 Ft (Enlargement)



476 Ft (Enlargement)



477 Ft (Enlargement)



483 Ft (Enlargement)



488 Ft (Enlargement)



Wellbore Video Report

Southwest Exploration Services, LLC

1730 W Sunrise Blvd Suite B-104 Gilbert, AZ. 85233

Phone: (480) 926-4558 Fax: (480) 926-4579 Web: www.swexp.com

Client: **Hydro Geo Chem - Freeport McMoran Inc.** Invoice: Run: **1**

Address: **51 W. Wetmore Suite 101** Well Name: **BMO-2008-8M**

City: **Tucson** State: **AZ** Zip: **85705** Survey Date: **October 30, 2008**

Requested By: **Rick Zimmerman** P.O.: **N/A** Well Owner: **Freeport McMoran Inc**

Copy To: **Freeport McMoran Inc.** Camera: **CCV BT-9600**

Reason For Survey: **General Inspection** Zero Datum: **Ground Level**

Location: **Concentrator Tailings Storage Area** Depth: **1220 Ft** Vehicle: **689**

Csg. I.D.@ Surface **11 In.** I.D. Reference: **Measured** Casing Buildup: **None**

Operator: **Kevin Mitchell** Lat.: **31° 22' 12.0"** Long.: **109° 54' 16.0"** Sec: **4** Twp: **24S** Rge: **24E**

(NOTE: Latitude and Longitude values determined using a recreational GPS accurate to about +/- 45'. SEC, TWP and RGE then determined using the TRS conversion program, accuracy not guaranteed.)

Wellbore Snapshots	True Depths: (SideScan-Feet)	WELLBORE / CASING INFORMATION
488 Ft (See Other Side)  490 Ft (See Other Side) 	488'	Bedrock contact area
	490'	Large vertical fracture
491 Ft (See Other Side)  490 Ft (See Other Side) 	491'	Side-scan of 491 ft
	490'	Sidescan of bedrock
497 Ft (See Other Side)  492 Ft (See Other Side) 	497'	wide open hole - rough - Cloudy
	492'	Side-scan of bedrock
493 Ft (See Other Side)  496 Ft (See Other Side) 	493'	View of rock jetting out into hole
	496'	Nearing bottom of well - O-ring visible on ledge
497 Ft (See Other Side) 	497'	Bottom of video survey due to hole deviation Could not get past with camera.

Notes: Total logged depth = 497.7 ft.

9 WELLBORE SHAPSHOTS

488 Ft (Enlargement)



490 Ft (Enlargement)



491 Ft (Enlargement)



490 Ft (Enlargement)



497 Ft (Enlargement)



492 Ft (Enlargement)



493 Ft (Enlargement)



496 Ft (Enlargement)

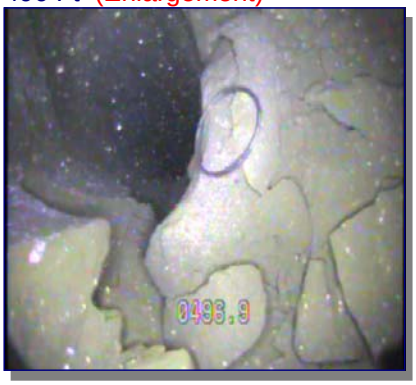

497 Ft (Enlargement)



Southwest Exploration Services, LLC

borehole geophysics & video services

COMPANY BISBEE
WELL ID BMO-2008-8M
FIELD BISBEE
COUNTY COCHISE STATE ARIZONA

TYPE OF LOGS: 3-ARM CALIPER
MORE: NAT. GAMMA

LOCATION
Lat:31,22,12
Lon: 109,54,16

SEC 4 TWP 24S RGE 24E

OTHER SERVICES
VIDEO

PERMANENT DATUM		ELEVATION	K.B.
LOG MEAS. FROM	GROUND LEVEL	ABOVE PERM. DATUM	D.F.
DRILLING MEAS. FROM			G.L.

DATE	10-30-08	TYPE FLUID IN HOLE	FRESH WATER
RUN No	1	SALINITY	
TYPE LOG	CALIPER-GAMMA	DENSITY	
DEPTH-DRILLER	1220 FT	LEVEL	203 FT
DEPTH-LOGGER	1216.3 FT	MAX. REC. TEMP.	N/A
BTM LOGGED INTERVAL	1216.3	IMAGE ORIENTED TO:	N/A
TOP LOGGED INTERVAL	SURFACE	SAMPLE INTERVAL	.2 FT
DRILLER / RIG#	WDC	LOGGING TRUCK	TRUCK # 689
RECORDED BY / Logging Eng.	K. MITCHELL	TOOL STRING/SN	2PCA-2PGA
WITNESSED BY	HydroGeo Chem - Rick Z.	LOG TIME:ON SITE/OFF SITE	1:00 PM AM

RUN	BOREHOLE RECORD			CASING RECORD			
NO.	BIT	FROM	TO	SIZE	WGT.	FROM	TO
1	10"	SURFACE	20 FT	10 3/4"		SURFACE	239 FT
2	9 7/8"	SURFACE	TOTAL DEPTH				

COMMENTS:

.

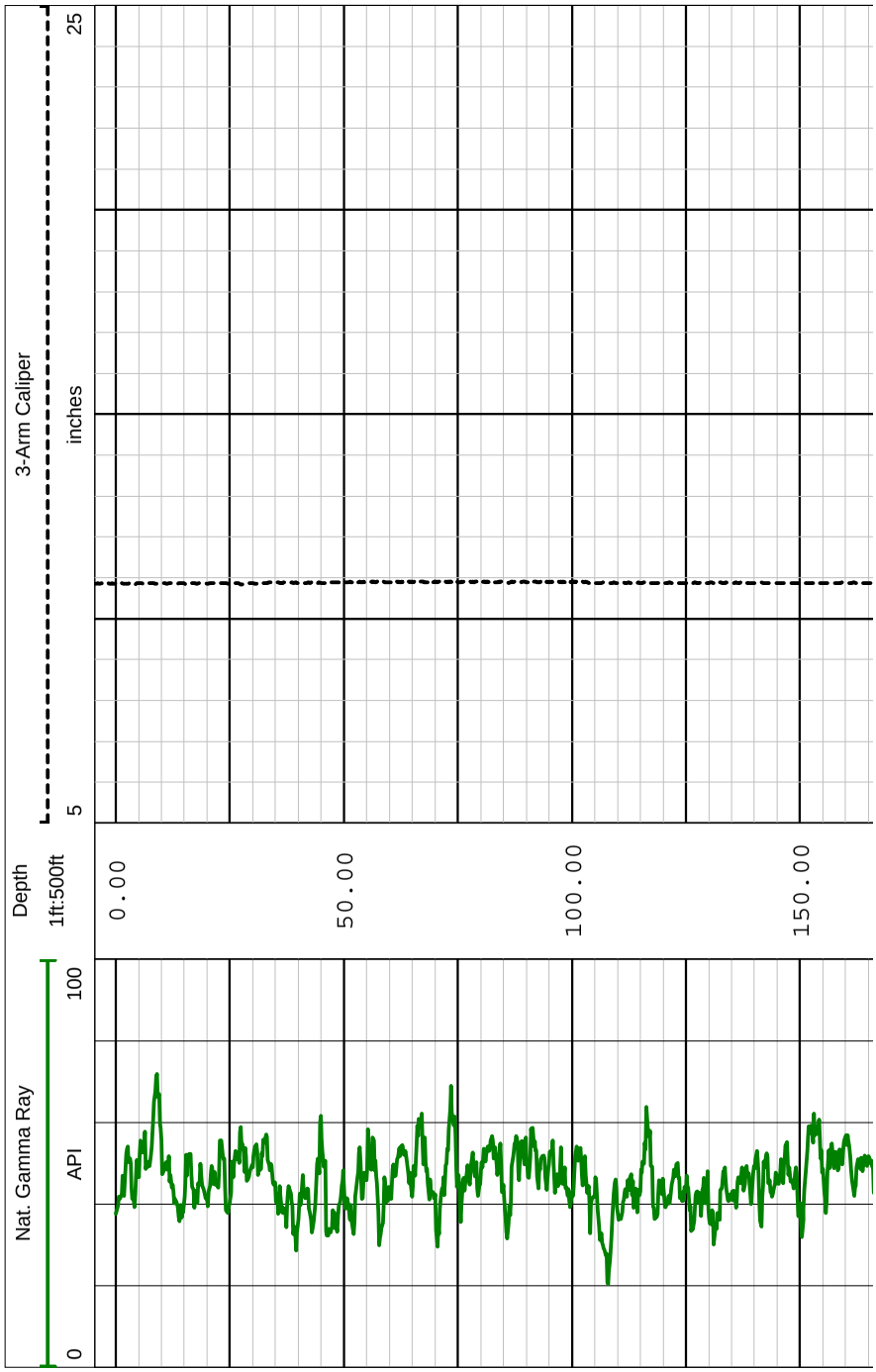

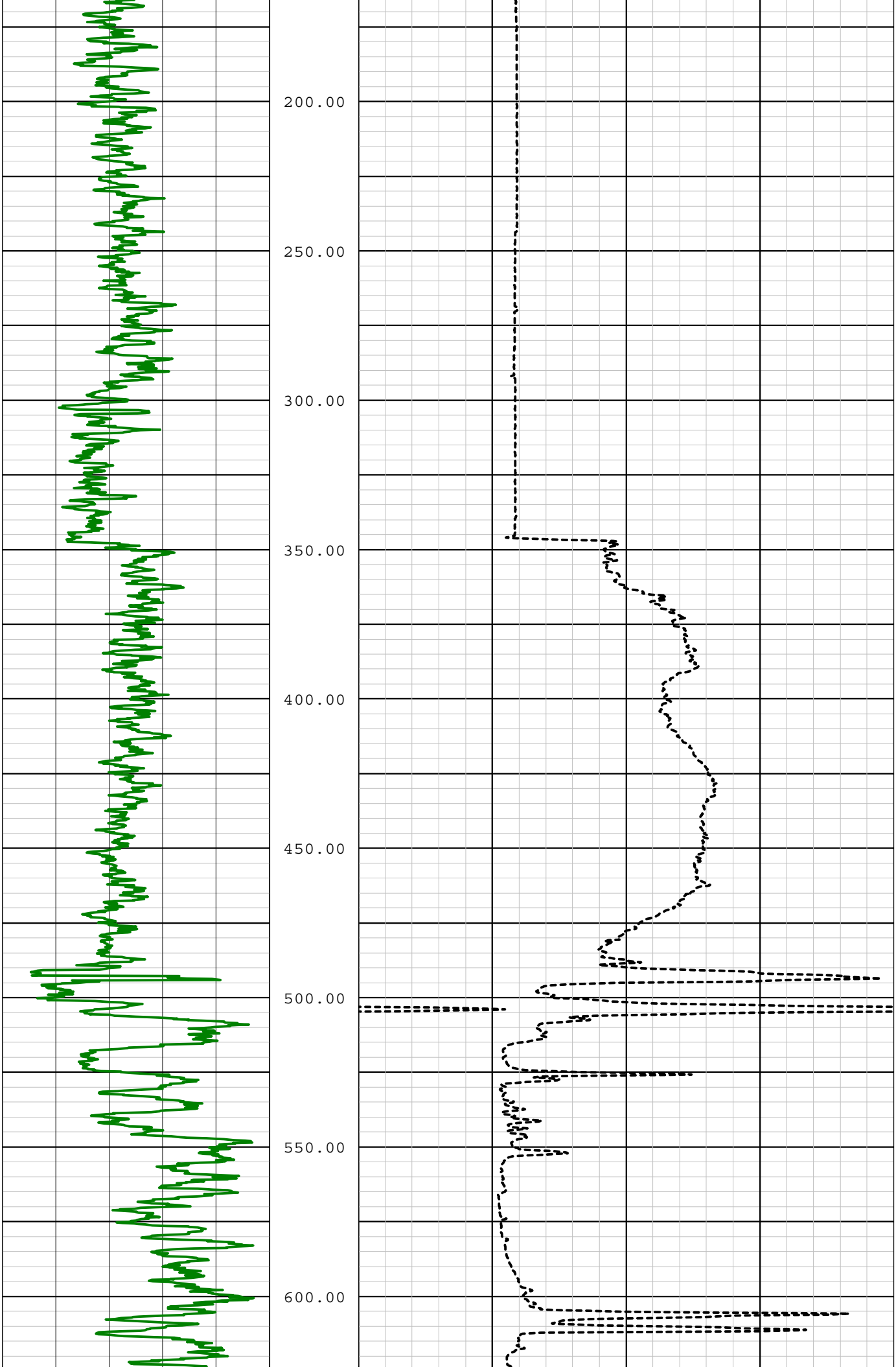
200.00
250.00
300.00
350.00
400.00
450.00
500.00
550.00
600.00

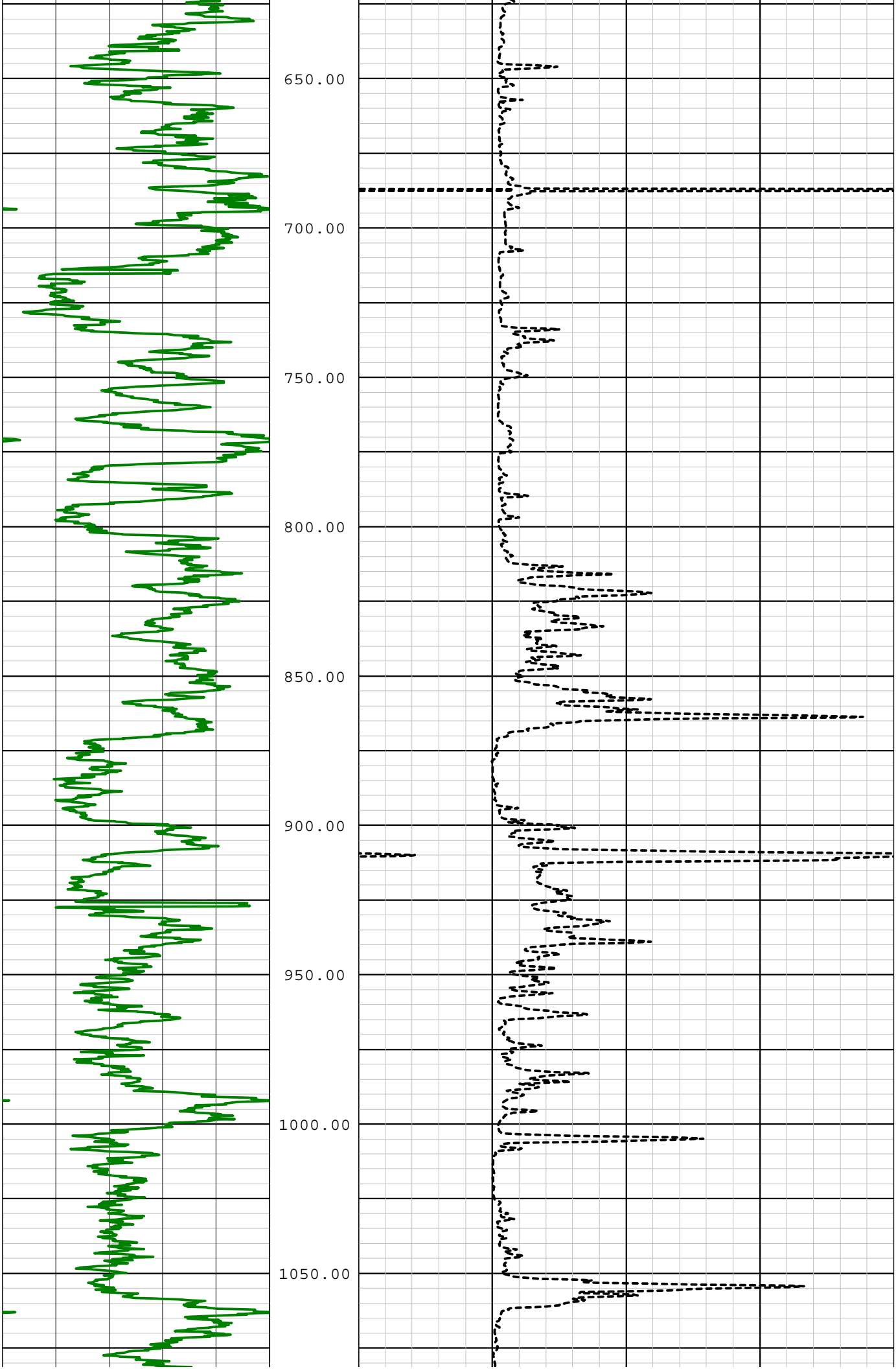
650.00
700.00
750.00
800.00
850.00
900.00
950.00
1000.00
1050.00

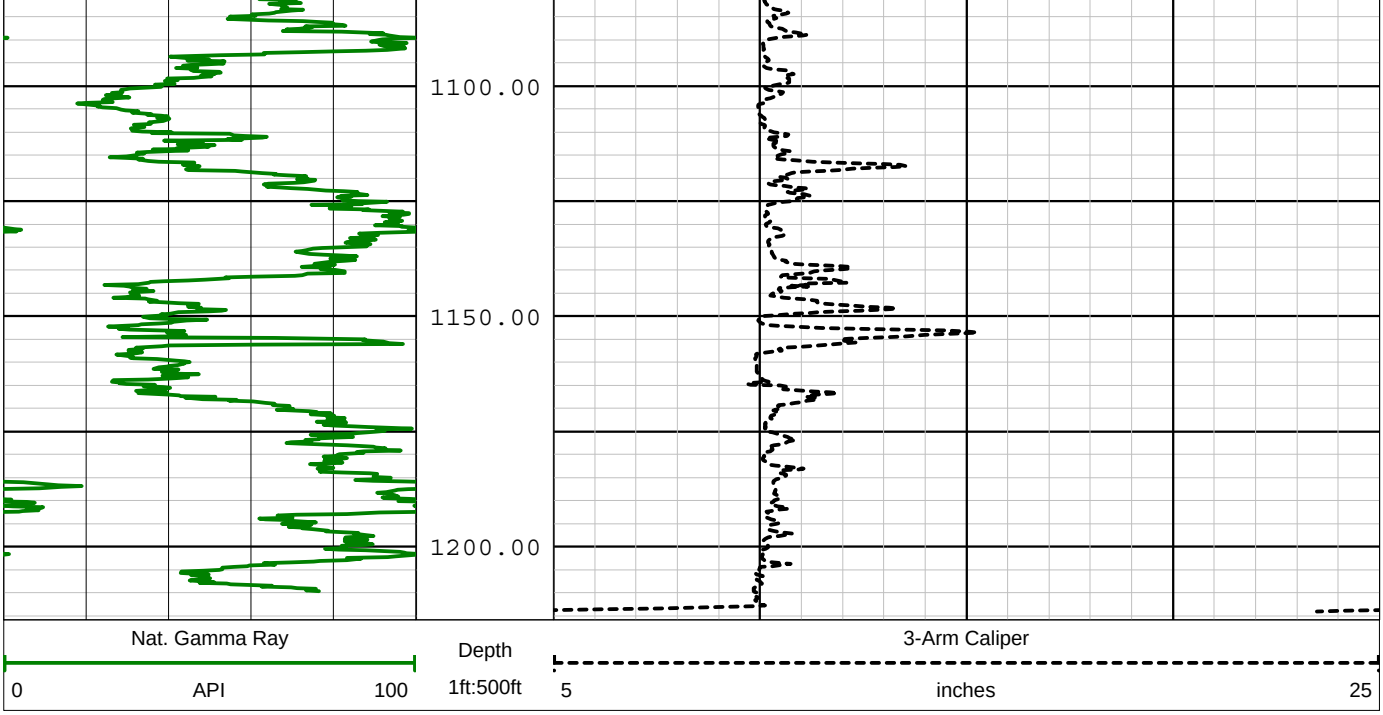
1100.00
1150.00
1200.00
Nat. Gamma Ray
0
API
100
Depth
1ft:500ft
3-Arm Caliper
5
inches
25

Wellbore Video Report

Southwest Exploration Services, LLC

1730 W Sunrise Blvd Suite B-104 Gilbert, AZ. 85233

Phone: (480) 926-4558 Fax: (480) 926-4579 Web: www.swexp.com

Client: **Hydro Geo Chem - Freeport McMoran Inc.** Invoice: Run: **1**

Address: **51 W. Wetmore Suite 101** Well Name: **BMO-2008-13B**

City: **Tucson** State: **AZ** Zip: **85705** Survey Date: **October 30, 2008**

Requested By: **Rick Zimmerman - HGC** P.O.: Well Owner: **Freeport McMoran Inc.**

Copy To: **Freeport McMoran Inc.** Camera: **CCV BT-9600**

Reason For Survey: **General Inspection** Zero Datum: **Ground Level**

Location: **Concentrator Tailings Storage Area** Depth: **761.6 Ft** Vehicle: **689**

Csg. I.D.@ Surface **11 In.** I.D. Reference: **Measured** Casing Buildup: **None**

Operator: **Kevin Mitchell** Lat.: **31° 21' 49.0"** Long.: **109° 54' 16.0"** Sec: **9** Twp: **24S** Rge: **24E**

(NOTE: Latitude and Longitude values determined using a recreational GPS accurate to about +/- 45'. SEC, TWP and RGE then determined using the TRS conversion program, accuracy not guaranteed.)

Wellbore Snapshots	True Depths: (SideScan-Feet)	WELLBORE / CASING INFORMATION
203 Ft (See Other Side)  239 Ft (See Other Side) 	0'-239'2"	11 in casing
	203'-4"	Fluid level
	239'	Aluvium reasonably good hole
	334'-408'	Aluvium - Lg cobbles seen
250 Ft (See Other Side)  259 Ft (See Other Side) 	408'	top of key-way feature
	408'-517'	Bottom of key-way feature
	416'	key-way feature well developed
	449'	key-way feature well developed
259 Ft (See Other Side)  276 Ft (See Other Side) 	517'	bottom of key-way feature and possible top of Lmst
	523'	Solid Lmst
	550'-563'	Large fractures and high angle features
334 Ft (See Other Side)  408 Ft (See Other Side) 	563'-596'	A few horizontal fractures
	620'	Formation contact with lower Lmst member
	645'	1st few light vein filling fracture material (calcite?)
	650'-700'	Large fractures vertical and horizontal
420 Ft (See Other Side)  449 Ft (See Other Side) 	700'	Large blocky fractures - Cloudy
	720'	Camera hung up on side wall due to deviation - Cloudy
	740'	Large fractures - Rough hole
460 Ft (See Other Side)  500 Ft (See Other Side) 	761'6"	Hole collapsed? Large fractured rock in btm of hole

Notes:

12 WELLBORE SHAPSHOTS

203 Ft (Enlargement)



239 Ft (Enlargement)



250 Ft (Enlargement)



259 Ft (Enlargement)



259 Ft (Enlargement)



276 Ft (Enlargement)



334 Ft (Enlargement)



408 Ft (Enlargement)



420 Ft (Enlargement)



449 Ft (Enlargement)



460 Ft (Enlargement)



500 Ft (Enlargement)



Wellbore Video Report

Southwest Exploration Services, LLC

1730 W Sunrise Blvd Suite B-104 Gilbert, AZ. 85233

Phone: (480) 926-4558 Fax: (480) 926-4579 Web: www.swexp.com

Client: **Hydro Geo Chem - Freeport McMoran Inc.** Invoice: Run: **1**

Address: **51 W. Wetmore Suite 101** Well Name: **BMO-2008-13B**

City: **Tucson** State: **AZ** Zip: **85705** Survey Date: **October 30, 2008**

Requested By: **Rick Zimmerman - HGC** P.O.: Well Owner: **Freeport McMoran Inc.**

Copy To: **Freeport McMoran Inc.** Camera: **CCV BT-9600**

Reason For Survey: **General Inspection** Zero Datum: **Ground Level**

Location: **Concentrator Tailings Storage Area** Depth: **761.6 Ft** Vehicle: **689**

Csg. I.D.@ Surface **11 In.** I.D. Reference: **Measured** Casing Buildup: **None**

Operator: **Kevin Mitchell** Lat.: **31° 21' 49.0"** Long.: **109° 54' 16.0"** Sec: **9** Twp: **24S** Rge: **24E**

(NOTE: Latitude and Longitude values determined using a recreational GPS accurate to about +/- 45'. SEC, TWP and RGE then determined using the TRS conversion program, accuracy not guaranteed.)

Wellbore Snapshots	True Depths: (SideScan-Feet)	WELLBORE / CASING INFORMATION
518 Ft (See Other Side)  519 Ft (See Other Side) 	518'	Beginning of Key-way
	518'-	Side scan of 518'
522 Ft (See Other Side)  558 Ft (See Other Side) 	522'	Solid Limestone
	558'	Fractured Lmst
620 Ft (See Other Side)  639 Ft (See Other Side) 		
	620'	Formation contact? Lower unit?
664 Ft (See Other Side)  680 Ft (See Other Side) 	639'	Sidescan of 639'
680 Ft (See Other Side)  681 Ft (See Other Side) 	664'	Very large fracture
	680'	Very large fracture
700 Ft (See Other Side)  720 Ft (See Other Side) 	680'	Very large fracture

Notes:

12 WELLBORE SHAPSHOTS

518 Ft (Enlargement)



519 Ft (Enlargement)



522 Ft (Enlargement)



558 Ft (Enlargement)



620 Ft (Enlargement)



639 Ft (Enlargement)



664 Ft (Enlargement)



680 Ft (Enlargement)



680 Ft (Enlargement)



681 Ft (Enlargement)



700 Ft (Enlargement)



720 Ft (Enlargement)



Wellbore Video Report

Southwest Exploration Services, LLC

1730 W Sunrise Blvd Suite B-104 Gilbert, AZ. 85233

Phone: (480) 926-4558 Fax: (480) 926-4579 Web: www.swexp.com

Client: **Hydro Geo Chem - Freeport McMoran Inc.** Invoice: Run: **1**

Address: **51 W. Wetmore Suite 101** Well Name: **BMO-2008-13B**

City: **Tucson** State: **AZ** Zip: **85705** Survey Date: **October 30, 2008**

Requested By: **Rick Zimmerman - HGC** P.O.: Well Owner: **Freeport McMoran Inc.**

Copy To: **Freeport McMoran Inc.** Camera: **CCV BT-9600**

Reason For Survey: **General Inspection** Zero Datum: **Ground Level**

Location: **Concentrator Tailings Storage Area** Depth: **761.6 Ft** Vehicle: **689**

Csg. I.D.@ Surface **11 In.** I.D. Reference: **Measured** Casing Buildup: **None**

Operator: **Kevin Mitchell** Lat.: **31° 21' 49.0"** Long.: **109° 54' 16.0"** Sec: **9** Twp: **24S** Rge: **24E**

(NOTE: Latitude and Longitude values determined using a recreational GPS accurate to about +/- 45'. SEC, TWP and RGE then determined using the TRS conversion program, accuracy not guaranteed.)

Wellbore Snapshots	True Depths: (SideScan-Feet)	WELLBORE / CASING INFORMATION
751 Ft (See Other Side)  761 Ft (See Other Side) 	751'	Large rock fragment
	761'	Bottom of video survey = 761.6 '

Notes:

Page Number: 5

2 WELLBORE SHAPSHOTS

751 Ft (Enlargement)



761 Ft (Enlargement)



Southwest Exploration Services, LLC

borehole geophysics & video services

COMPANY BISBEE
WELL ID BMO-2008-13M
FIELD BISBEE
COUNTY COCHISE STATE ARIZONA

TYPE OF LOGS: 3-ARM CALIPER
MORE: NAT. GAMMA

OTHER SERVICES
VIDEO

LOCATION
Lat: 31,21,49
Lon:109,55,44

SEC 8 TWP 24S RGE 24E

PERMANENT DATUM		ELEVATION	K.B.
LOG MEAS. FROM	GROUND LEVEL	ABOVE PERM. DATUM	D.F.
DRILLING MEAS. FROM			G.L.

DATE	10-30-08	TYPE FLUID IN HOLE	FRESH WATER
RUN No	1	SALINITY	
TYPE LOG	CALIPER-GAMMA	DENSITY	
DEPTH-DRILLER	995 FT	LEVEL	203 FT
DEPTH-LOGGER	761.2 FT	MAX. REC. TEMP.	N/A
BTM LOGGED INTERVAL	761.2	IMAGE ORIENTED TO:	N/A
TOP LOGGED INTERVAL	SURFACE	SAMPLE INTERVAL	.2 FT
DRILLER / RIG#	WDC	LOGGING TRUCK	TRUCK # 689
RECORDED BY / Logging Eng.	K. MITCHELL	TOOL STRING/SN	2PCA-2PGA
WITNESSED BY	HydroGeo Chem - Rick Z.	LOG TIME:ON SITE/OFF SITE	1:00 PM AM

RUN	BOREHOLE RECORD			CASING RECORD			
NO.	BIT	FROM	TO	SIZE	WGT.	FROM	TO
1	10"	SURFACE	20 FT	10 3/4"		SURFACE	239 FT
2	9 7/8"	SURFACE	TOTAL DEPTH				
3							

COMMENTS:

.

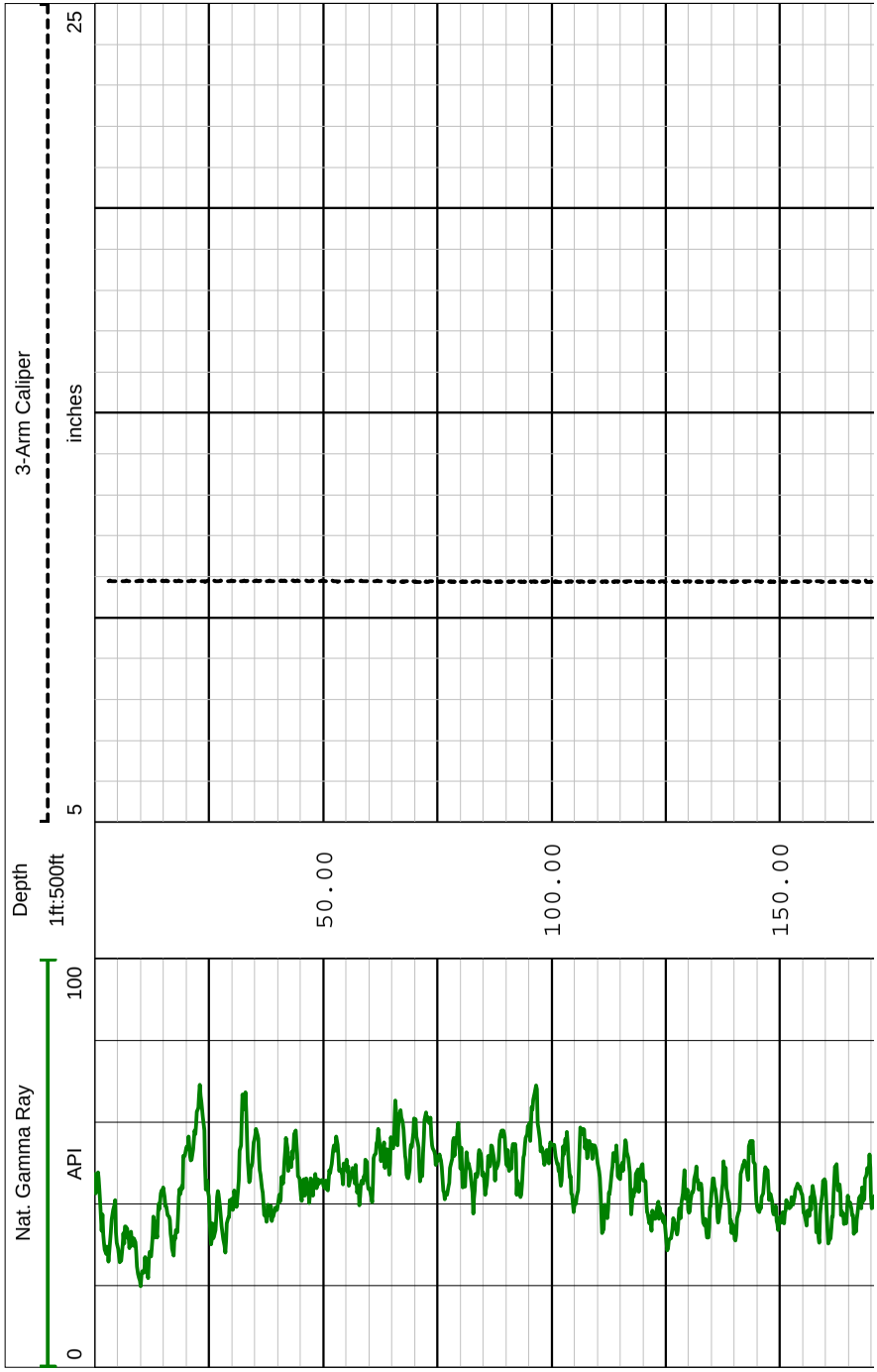

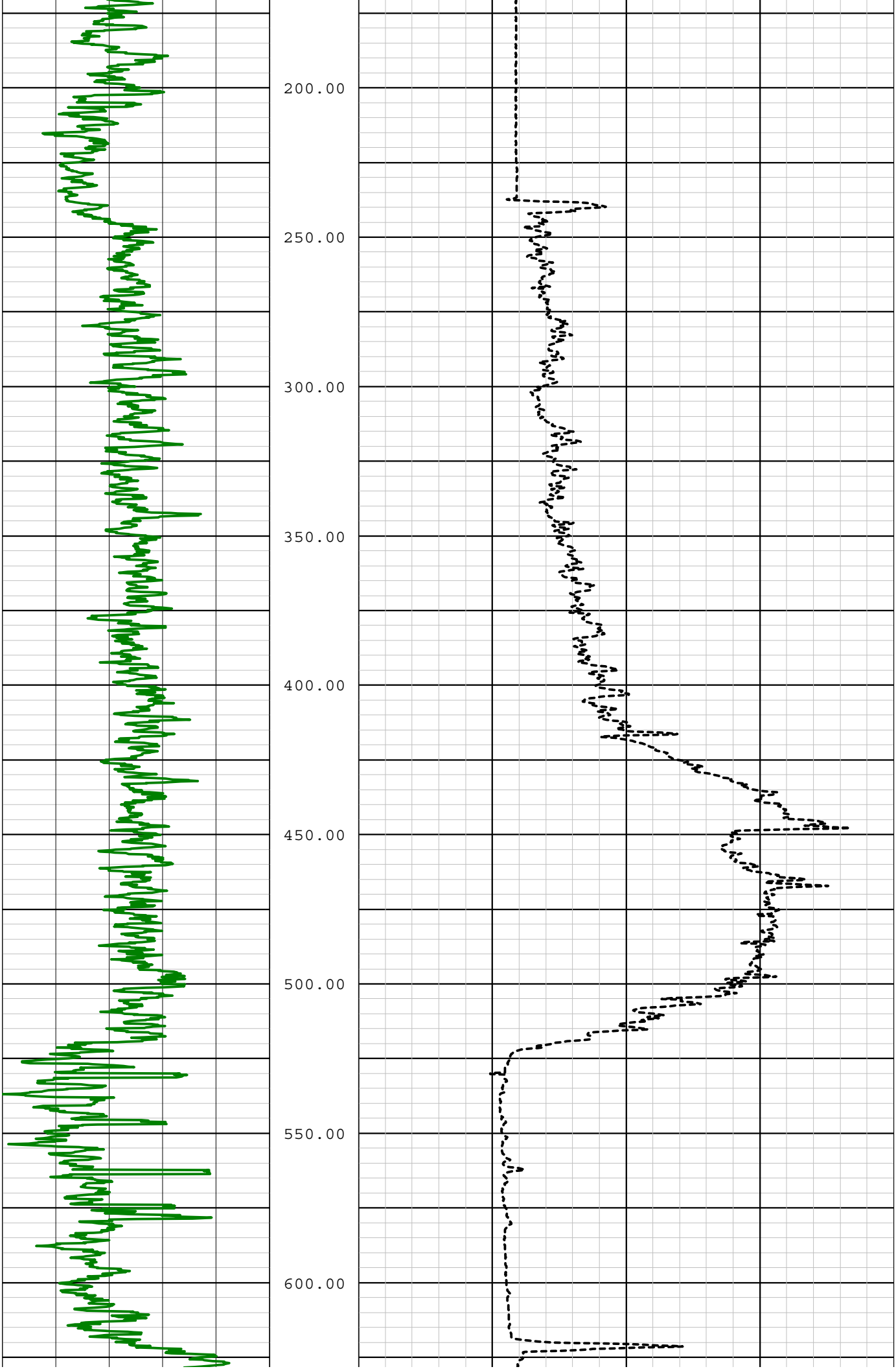
200.00
250.00
300.00
350.00
400.00
450.00
500.00
550.00
600.00

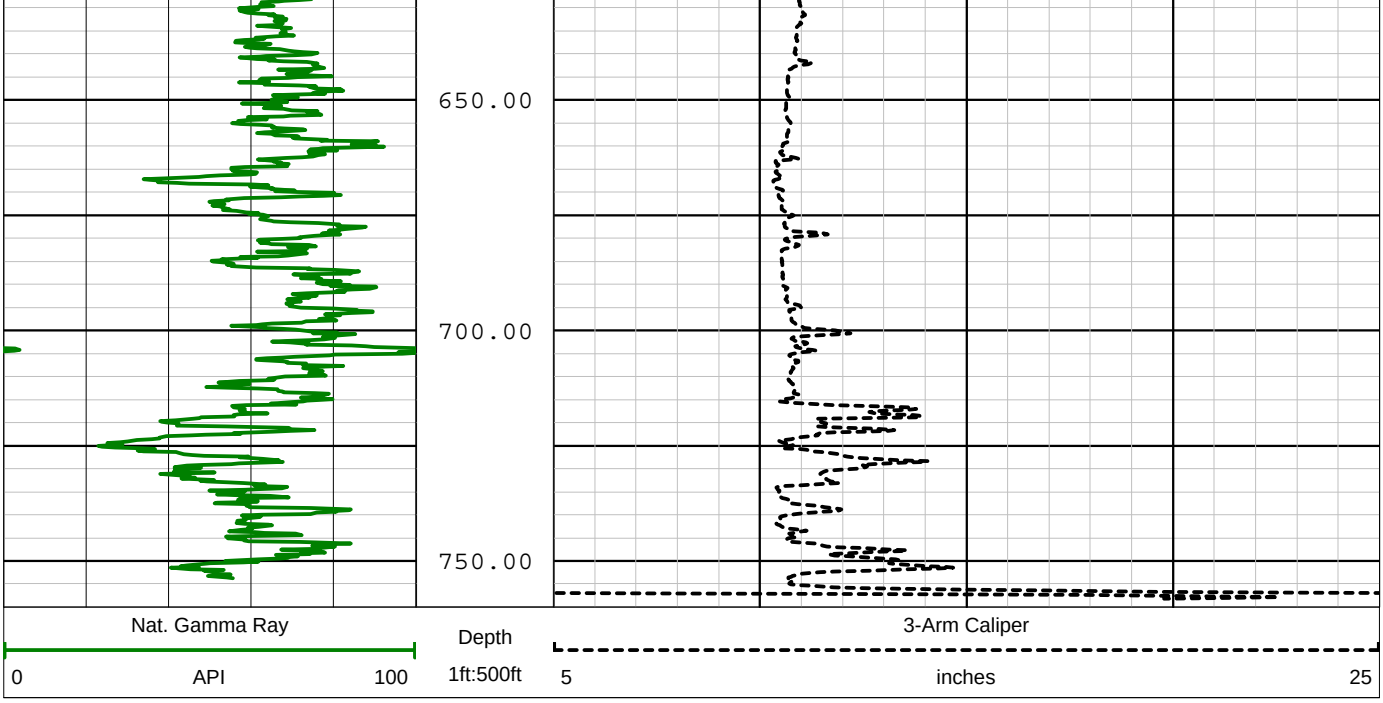
650.00
700.00
750.00
Nat. Gamma Ray
0
API
100
Depth
1ft:500ft
3-Arm Caliper
5
inches
25

BMO -1M Feature Summary

Depth 1:800

Tadpole

DIPT

0 90

Histogram

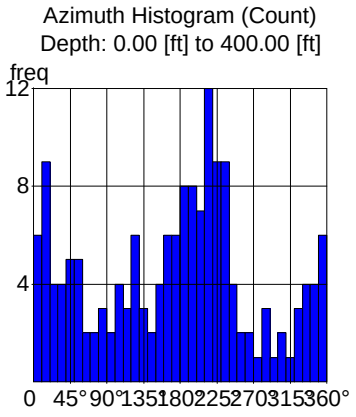

Counts:	162.00
Mean:	190.53
Std.Dev.:	114.48
Min:	1.21
Max:	358.82

Rose-Azimuth

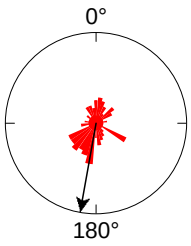

Counts:	162.00
Mean:	190.53
Std.Dev.:	114.48
Min:	1.21
Max:	358.82

Schmidt

Schmidt Plot - LH - Type

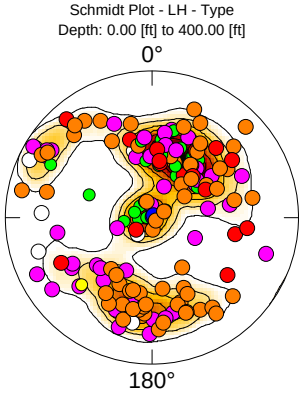

	Counts	Dip[deg]	Azi[deg]
Mean	162	45.48	190.53
	1	0.42	283.56
	26	28.99	171.53
	42	49.66	119.81
	1	56.31	46.21
	7	59.52	89.09
	19	45.02	216.51
	64	49.82	304.38
	2	1.30	220.70

this plot shows poles to planar features identified in the log

0.0
50.0
100.0
150.0
200.0
250.0
300.0
350.0
400.0
450.0
500.0
550.0

Tadpole

DIPT

0 90

Histogram

Rose-Azimuth

Schmidt

Schmidt Plot - LH - Type

Depth 1:800

BMO -1M Feature Summary

Southwest Exploration Services, LLC
borehole geophysics & video services

WELLBORE VIDEO REPORT

Southwest Exploration Services, LLC
1730 W Sunrise Blvd Suite B-104 Gilbert, AZ. 85233
Phone: (480) 926-4558 Fax: (480) 926-4579 Web: www.swexp.com

Client: **Clear Creek Associates** Survey Date: **August 19, 2010**

Address: **6155 E. Indian School Rd Ste 200** Invoice: Run: **1**

City: **Scottsdale** State: **AZ** Zip: **85251** Well Name: **BMO-2-10-1M**

Requested By: **Clear Creek** P.O.: Well Owner: **FMI- Copper Queen**

Copy To: Camera: **CCV Color Flip Camera - Long L.H.**

Reason For Survey: **General Inspection** Zero Datum: **G.L.**

Location: Depth: **561 Ft** Vehicle: **600**

Field: **Copper Queen** Type Perfs: **None**

Csg. I.D.@ Surface **10.75 In.** I.D. Reference: **Measured** Casing Buildup: **None**

Operator: **D. Jacovitch** Lat.: Long.: Sec: Twp: Rge:

Wellbore Snapshots	True Depths: (SideScan-Feet)	WELLBORE / CASING INFORMATION
0025.0' Ft (See Other Side)  0057.0' Ft (See Other Side) 	0'	Zeroed at G.L. Side Scan
	24.7'	Bottom of surface casing.
	57'	Bedrock contact.
	110'	Seep
0110.0' Ft (See Other Side)  0137.0' Ft (See Other Side) 	137'	High angle fractures with seeping water
	149'	Bottom of fracture set
	160'	Some fracture fill
	222'	Top of high angle fracture with seeping water
0139.0' Ft (See Other Side)  0160.0' Ft (See Other Side) 	223'	Bottom of fracture
	228'	Static water Level, extremely cloudy. Down view and side scan
		very poor visibility
0223.0' Ft (See Other Side)  0222.0' Ft (See Other Side) 	234'	End of Survey
0228.0' Ft (See Other Side)  0234.0' Ft (See Other Side) 		
234a Ft (See Other Side) 		

Notes:

Southwest Exploration Services, LLC

borehole geophysics & video services

COMPANY	CLEAR CREEK ASSOCIATES
WELL ID	BMO-2010-1M
FIELD	COPPER QUEEN BRANCH
COUNTY	COCHISE STATE ARIZONA

TYPE OF LOGS: GAMMA RAY-TEMP
MORE: E-LOGS-DIL-CALIPER

LOCATION

SEC TWP RGE

OTHER SERVICES
VIDEO
OBI
ABI

PERMANENT DATUM		ELEVATION	K.B.
LOG MEAS. FROM	GROUND LEVEL	ABOVE PERM. DATUM	D.F.
DRILLING MEAS. FROM			G.L.

DATE	8-19-10	TYPE FLUID IN HOLE	FRESH WATER
RUN No	1	SALINITY	
TYPE LOG	GAM-TFR-CAL-DIL-E-LOGS	DENSITY	
DEPTH-DRILLER	561 FT	LEVEL	228 FT
DEPTH-LOGGER	559 FT	MAX. REC. TEMP.	17.9 Deg C
BTM LOGGED INTERVAL	559 FT	IMAGE ORIENTED TO:	N/A
TOP LOGGED INTERVAL	SURFACE	SAMPLE INTERVAL	0.25 FT
DRILLER / RIG#	YELLOW JACKET	LOGGING TRUCK	TRUCK # 689
RECORDED BY / Logging Eng.	D. JACOVITCH	TOOL STRING/SN	MSI COMBO
WITNESSED BY	CLEAR CREEK- ALISON	LOG TIME:ON SITE/OFF SITE	11:30 AM

RUN	BOREHOLE RECORD			CASING RECORD			
NO.	BIT	FROM	TO	SIZE	WGT.	FROM	TO
1	12"	SURFACE	25 FT	10 3/4" I.D.		SURFACE	25 FT
2	9 7/8"	25 FT	TOTAL DEPTH				
3							

COMMENTS:

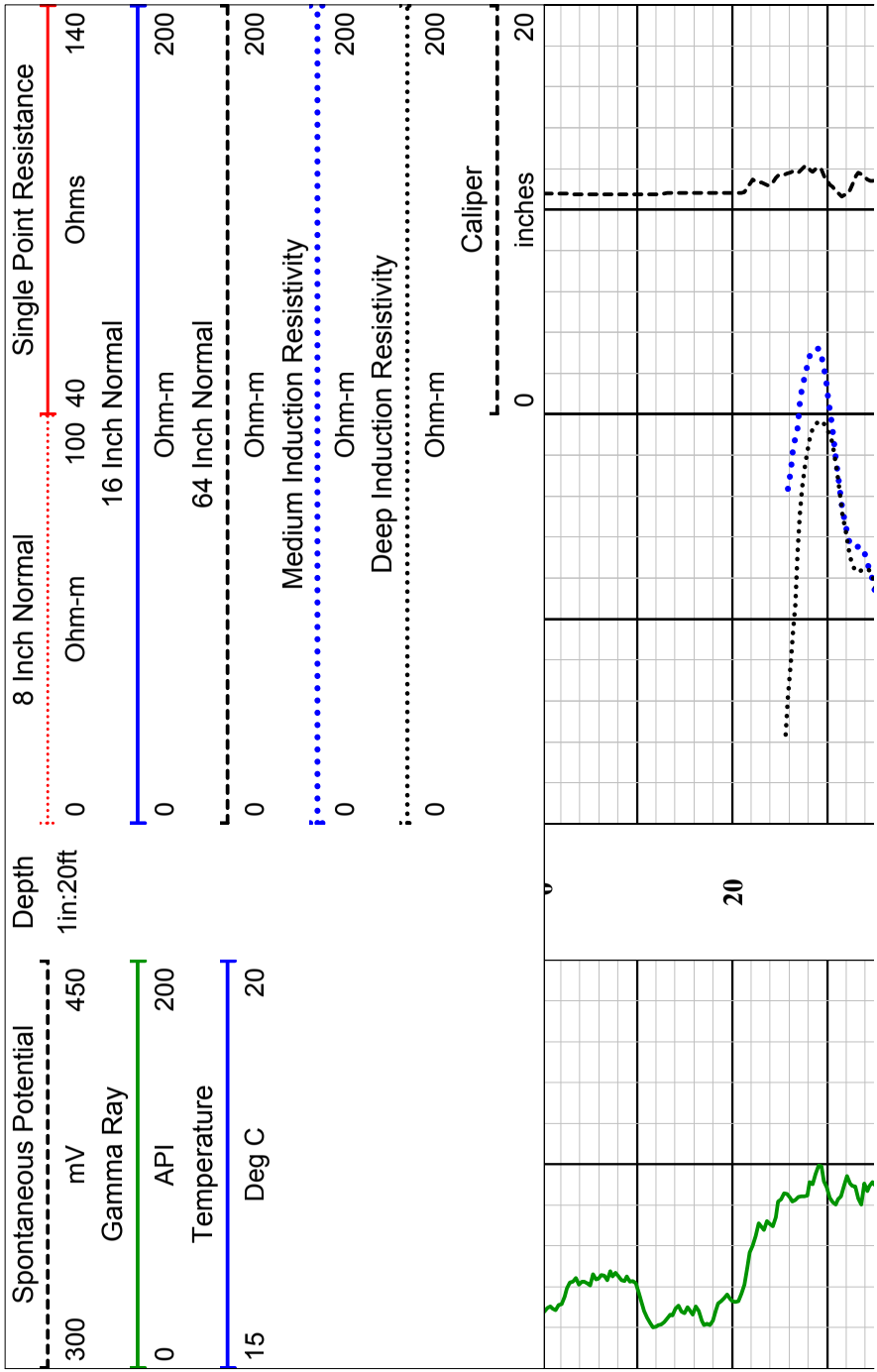

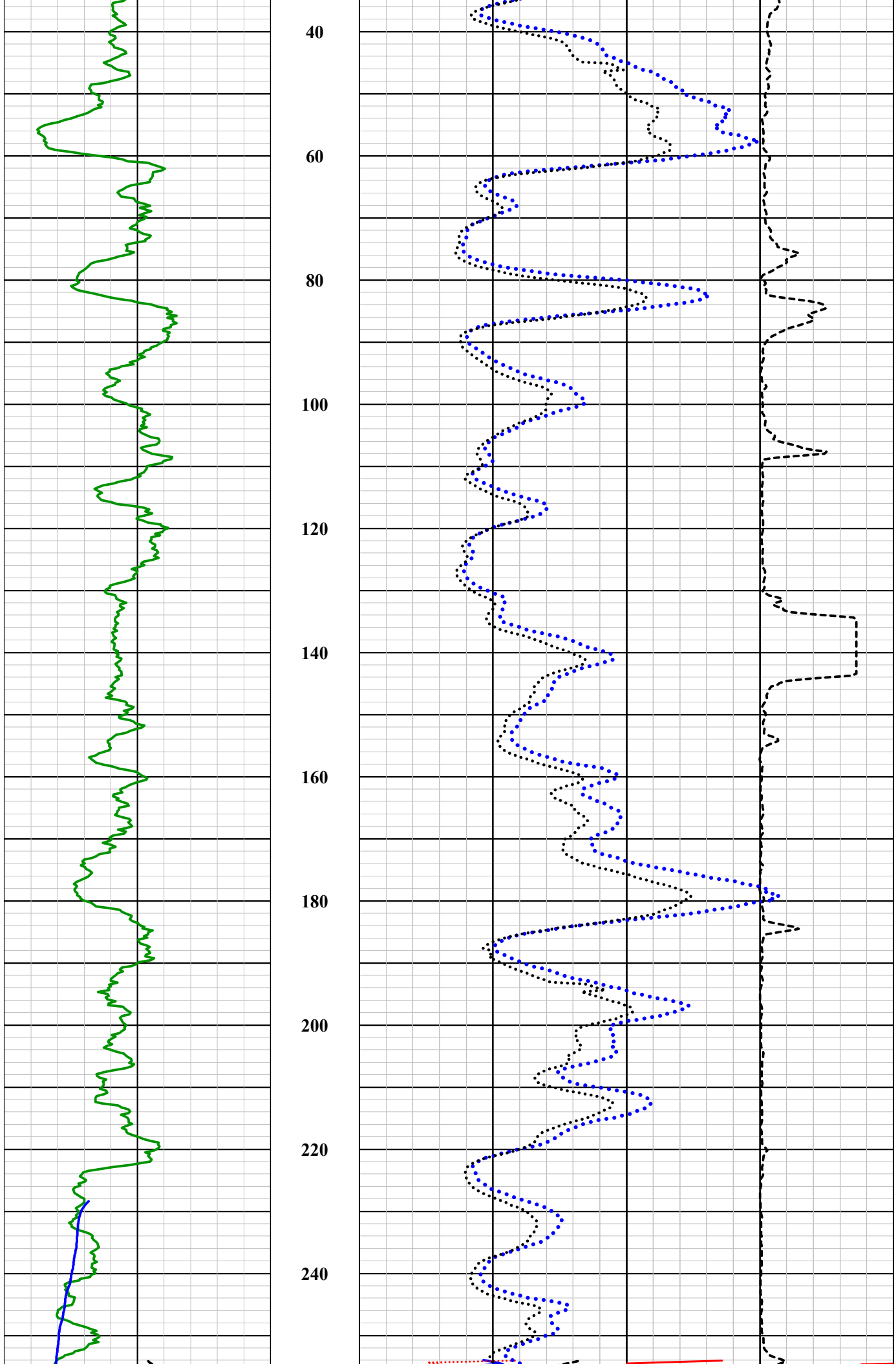
40
60
80
100
120
140
160
180
200
220
240

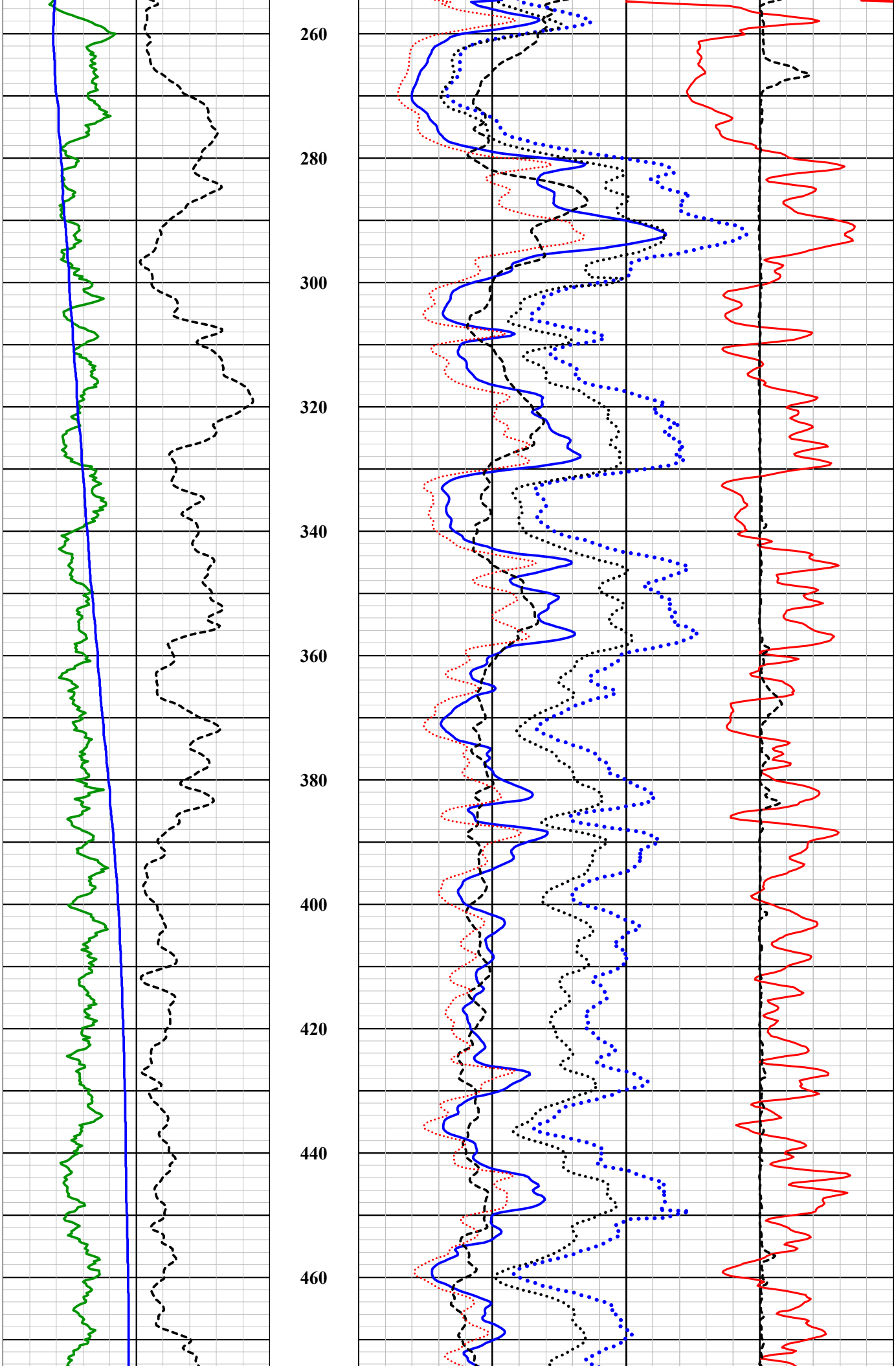
260
280
300
320
340
360
380
400
420
440
460

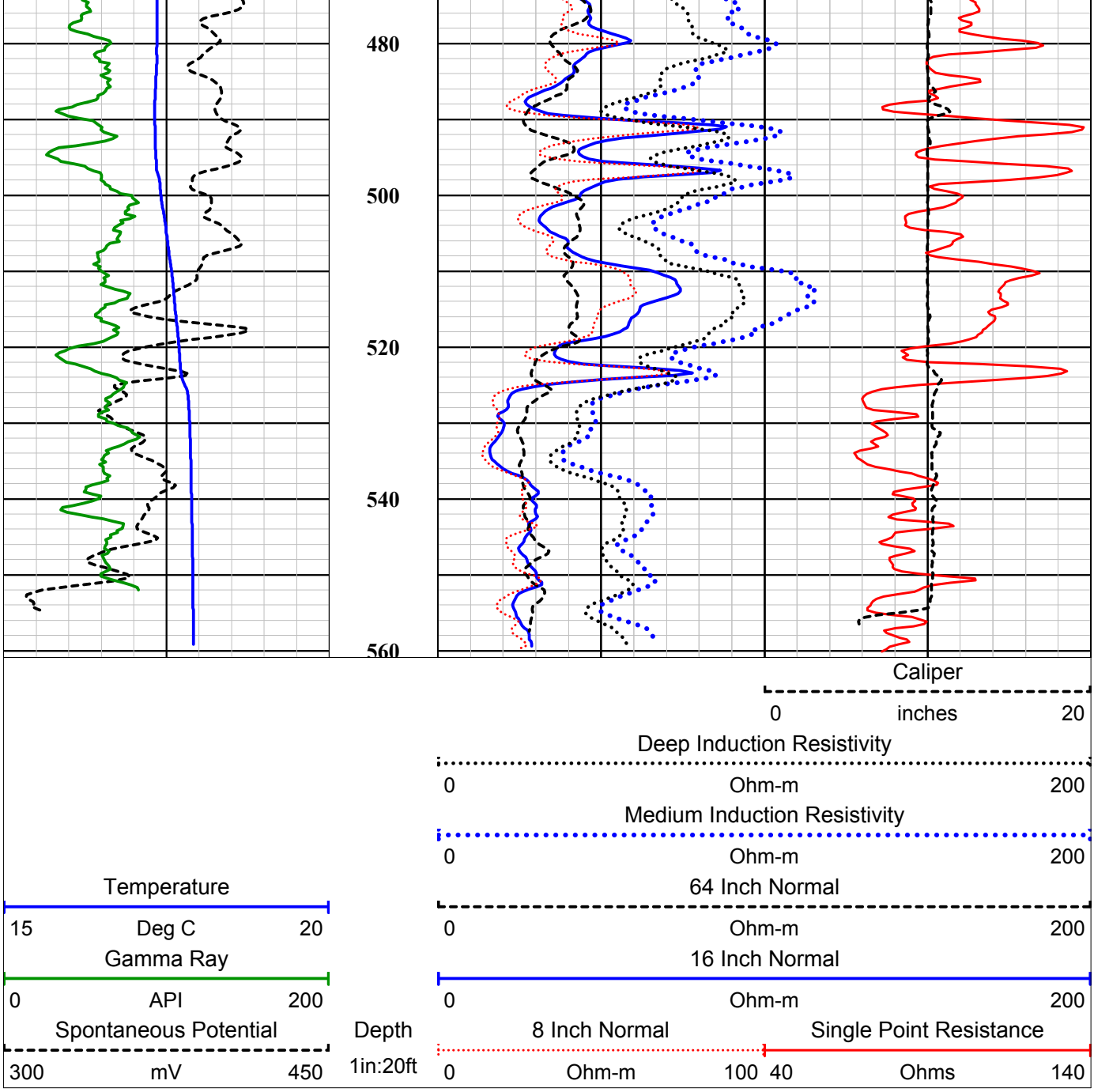
480
500
520
540
560
Caliper
0
inches
20
Deep Induction Resistivity
0
Ohm-m
200
Medium Induction Resistivity
0
Ohm-m
200
Temperature
15
Deg C
20
64 Inch Normal
0
Ohm-m
200
Gamma Ray
0
API
200
16 Inch Normal
0
Ohm-m
200
Spontaneous Potential
300
mV
450
Depth
1in:20ft
8 Inch Normal
0
Ohm-m
100
Single Point Resistance
40
Ohms
140

BMO-2010-1M

Geophysical Log Summary

COMPANY: CLEAR CREEK ASSOCIATES
FIELD: FMI-BISBEE COPPER QUEEN
WELL ID: BMO-2010-1M
COUNTY: COCHISE STATE: ARIZONA

Logging Engineer: D. JACOVITCH
Date Logged: 8-19-10
Processed By: D. JACOVITCH
Date Processed: 8-30-10

Southwest Exploration Services, LLC
borehole geophysics & video services

CLEAR CREEK ASSOCIATES

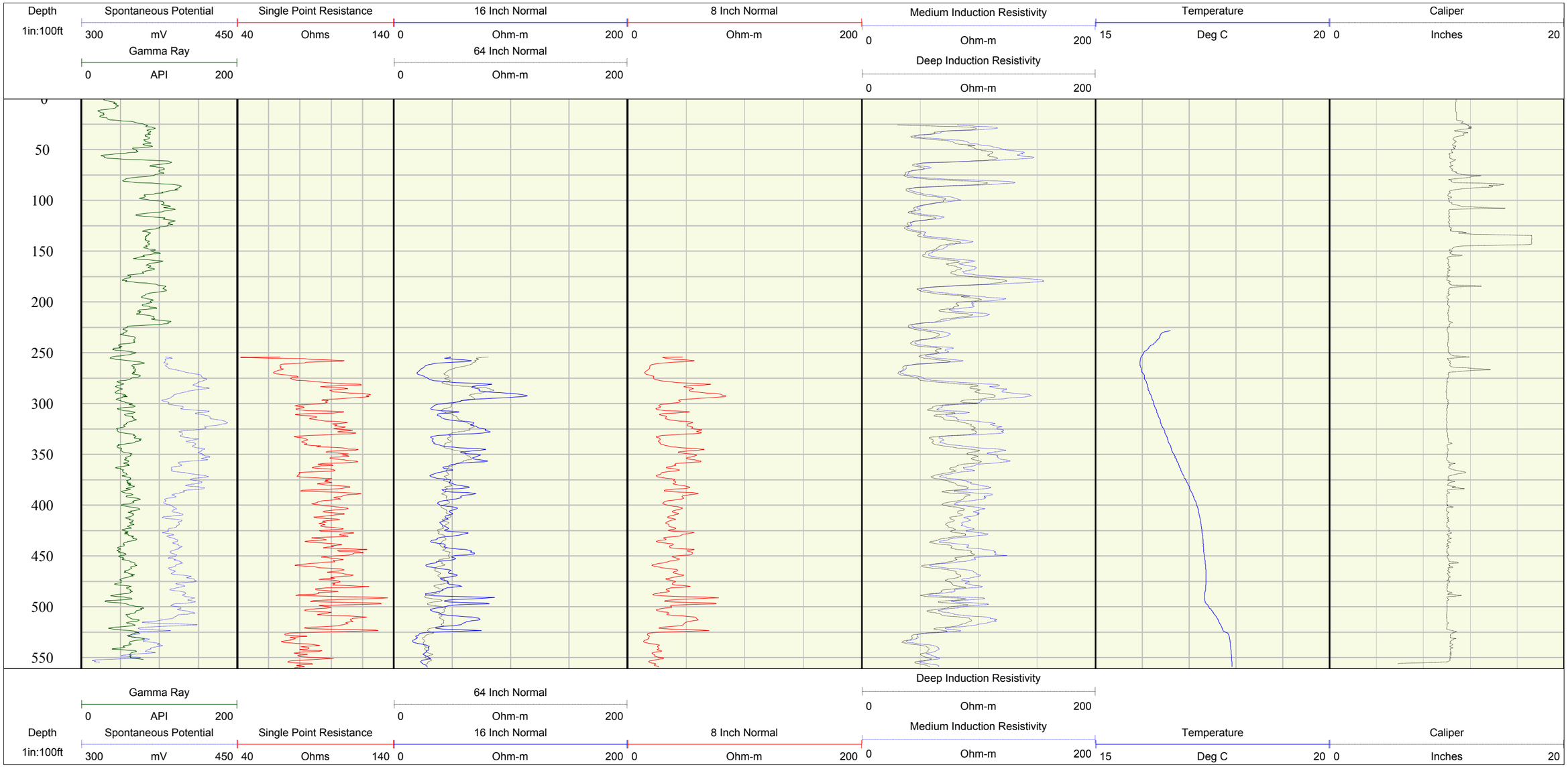

Southwest Exploration Services, LLC
borehole geophysics & video services

WELLBORE VIDEO REPORT

Southwest Exploration Services, LLC
1730 W Sunrise Blvd Suite B-104 Gilbert, AZ. 85233
Phone: (480) 926-4558 Fax: (480) 926-4579 Web: www.swexp.com

Client: **Clear Creek Associates** Survey Date: **August 26, 2010**

Address: **6155 E. Indian School Rd. Ste 200** Invoice: _____ Run: **1**

City: **Scottsdale** State: **AZ** Zip: **85251** Well Name: **BMO-2010-2M**

Requested By: _____ P.O.: _____ Well Owner: **FMI-Bisbee/Copper Queen**

Copy To: _____ Camera: **CCV Color Flip Camera - Long L.H.**

Reason For Survey: **General Inspection** Zero Datum: **Ground Level**

Location: _____ Depth: **388 Ft** Vehicle: **600**

Field: **Copper Queen** Type Perfs: **None**

Csg. I.D.@ Surface **12 In.** I.D. Reference: **Measured** Casing Buildup: **None**

Operator: **D. Jacovitch** Lat.: _____ Long.: _____ Sec: _____ Twp: _____ Rge: _____

Wellbore Snapshots	True Depths: (SideScan-Feet)	WELLBORE / CASING INFORMATION
0027.0' Ft (See Other Side) 0048.0' Ft (See Other Side) 	0'	Zeroed at G.L. Side scan view
	27.5'	Bottom of surface casing
	48'	Bedrock Contact
	88'	High angle fracture
0088.0' Ft (See Other Side) 0117.0' Ft (See Other Side) 	90-93'	Fractures
	117'	High angle fracture
	125'	High angle fracture
	144'	High angle fracture
0125.0' Ft (See Other Side) 0180.0' Ft (See Other Side) 	160-170'	Fractures
	180'	High angle fracture, bedding plane fracture
	240'	High angle fracture
0264.0' Ft (See Other Side) 0300.0' Ft (See Other Side) 	264'	Static Water Level, cloudy, side scan visibility poor
	277'	Visibility clearing
	300'	High angle fracture
	335'	High angle fracture
0334.0' Ft (See Other Side) 0335.0' Ft (See Other Side) 	340'	High angle fracture
	388'	Bottom of borehole
0340.0' Ft (See Other Side) 0342.0' Ft (See Other Side) 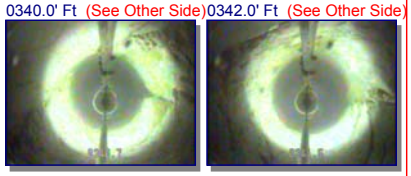		

Notes:

12 WELLBORE SHAPSHOTS

0027.0' Ft (Enlargement)



0048.0' Ft (Enlargement)



0088.0' Ft (Enlargement)



0117.0' Ft (Enlargement)



0125.0' Ft (Enlargement)

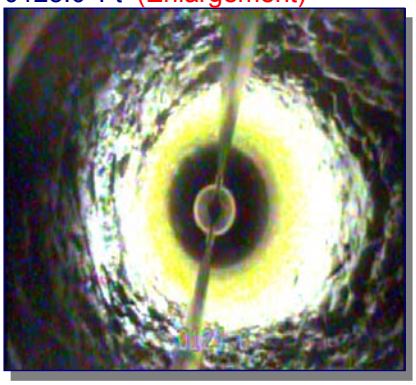

0180.0' Ft (Enlargement)



0264.0' Ft (Enlargement)



0300.0' Ft (Enlargement)



0334.0' Ft (Enlargement)

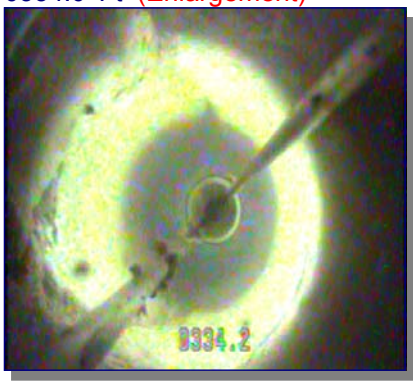

0335.0' Ft (Enlargement)

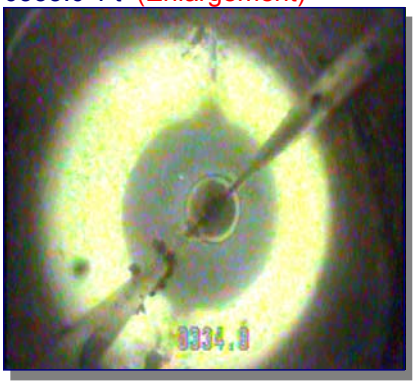

0340.0' Ft (Enlargement)

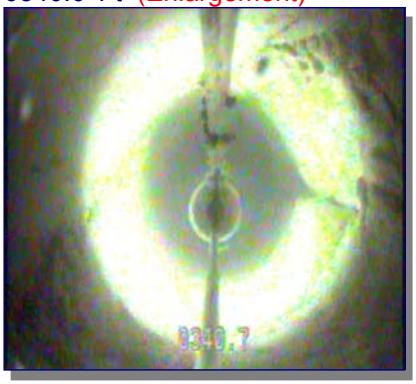

0342.0' Ft (Enlargement)

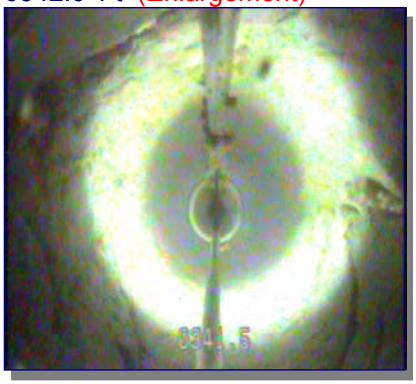

BMO -2M Feature Summary

Depth 1:600

Tadpole#1
DIPT
0 90

Histogram

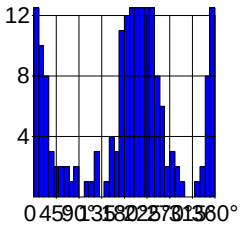

Counts:	255.00
Mean:	223.91
Std.Dev.:	79.05
Min:	0.28
Max:	359.60

Rose-Azimuth

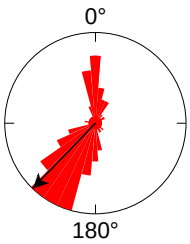

Counts:	255.00
Mean:	223.91
Std.Dev.:	79.05
Min:	0.28
Max:	359.60

Schmidt

Schmidt Plot - LH - Type

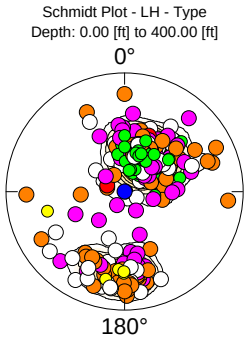

	Counts	Dip[deg]	Azi[deg]
Mean	255	39.44	223.91
	1	0.80	248.35
	62	39.49	217.11
	66	49.48	290.17
	68	37.98	226.85
	47	28.57	208.10
	5	28.38	200.14
	1	0.60	129.80
	5	58.78	17.09

this plot shows poles to planes

Freq/ft

0 counts/m 8

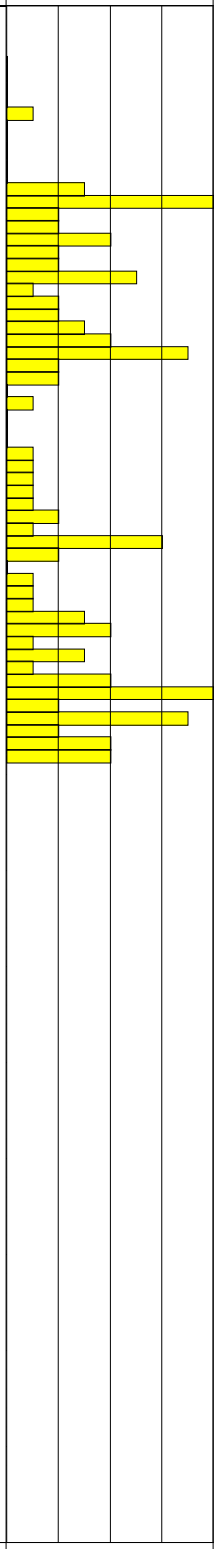

Tadpole#1
DIPT
0 90

Histogram

Rose-Azimuth

Schmidt

Schmidt Plot - LH - Type

Freq/ft

0 counts/m 8

Depth 1:600

BMO -2M Feature Summary

Southwest Exploration Services, LLC

borehole geophysics & video services

COMPANY	CLEAR CREEK ASSOCIATES
WELL ID	BMO-2010-2M
FIELD	COPPER QUEEN BRANCH
COUNTY	COCHISE STATE ARIZONA

TYPE OF LOGS: GAMMA RAY-TEMP
MORE: CALIPER

LOCATION

SEC TWP RGE

OTHER SERVICES
VIDEO
OBI
ABI

PERMANENT DATUM		ELEVATION	K.B.
LOG MEAS. FROM	GROUND LEVEL	ABOVE PERM. DATUM	D.F.
DRILLING MEAS. FROM			G.L.

DATE	8-26-10	TYPE FLUID IN HOLE	FRESH WATER
RUN No	1	SALINITY	
TYPE LOG	GAM-TFR-CAL	DENSITY	
DEPTH-DRILLER	388 FT	LEVEL	263 FT
DEPTH-LOGGER	388 FT	MAX. REC. TEMP.	20.8 Deg C
BTM LOGGED INTERVAL	388 FT	IMAGE ORIENTED TO:	N/A
TOP LOGGED INTERVAL	SURFACE	SAMPLE INTERVAL	0.25 FT
DRILLER / RIG#	YELLOW JACKET	LOGGING TRUCK	TRUCK # 689
RECORDED BY / Logging Eng.	D. JACOVITCH	TOOL STRING/SN	MSI COMBO
WITNESSED BY	CLEAR CREEK- LAUREN	LOG TIME:ON SITE/OFF SITE	1045

RUN	BOREHOLE RECORD			CASING RECORD			
NO.	BIT	FROM	TO	SIZE	WGT.	FROM	TO
1	12"	SURFACE	25 FT	10 3/4" I.D.		SURFACE	25 FT
2	9 7/8"	25 FT	TOTAL DEPTH				
3							

COMMENTS:

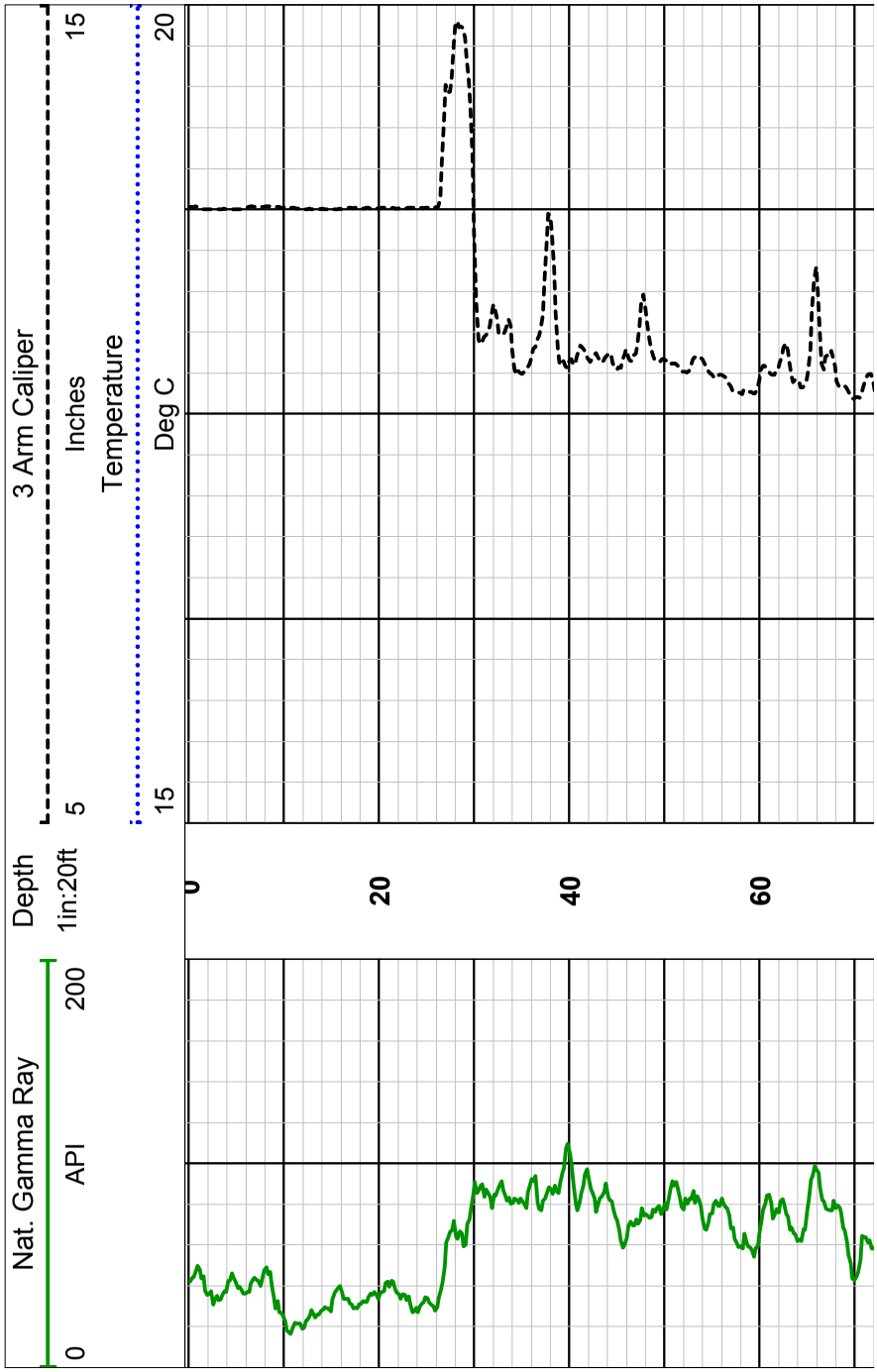

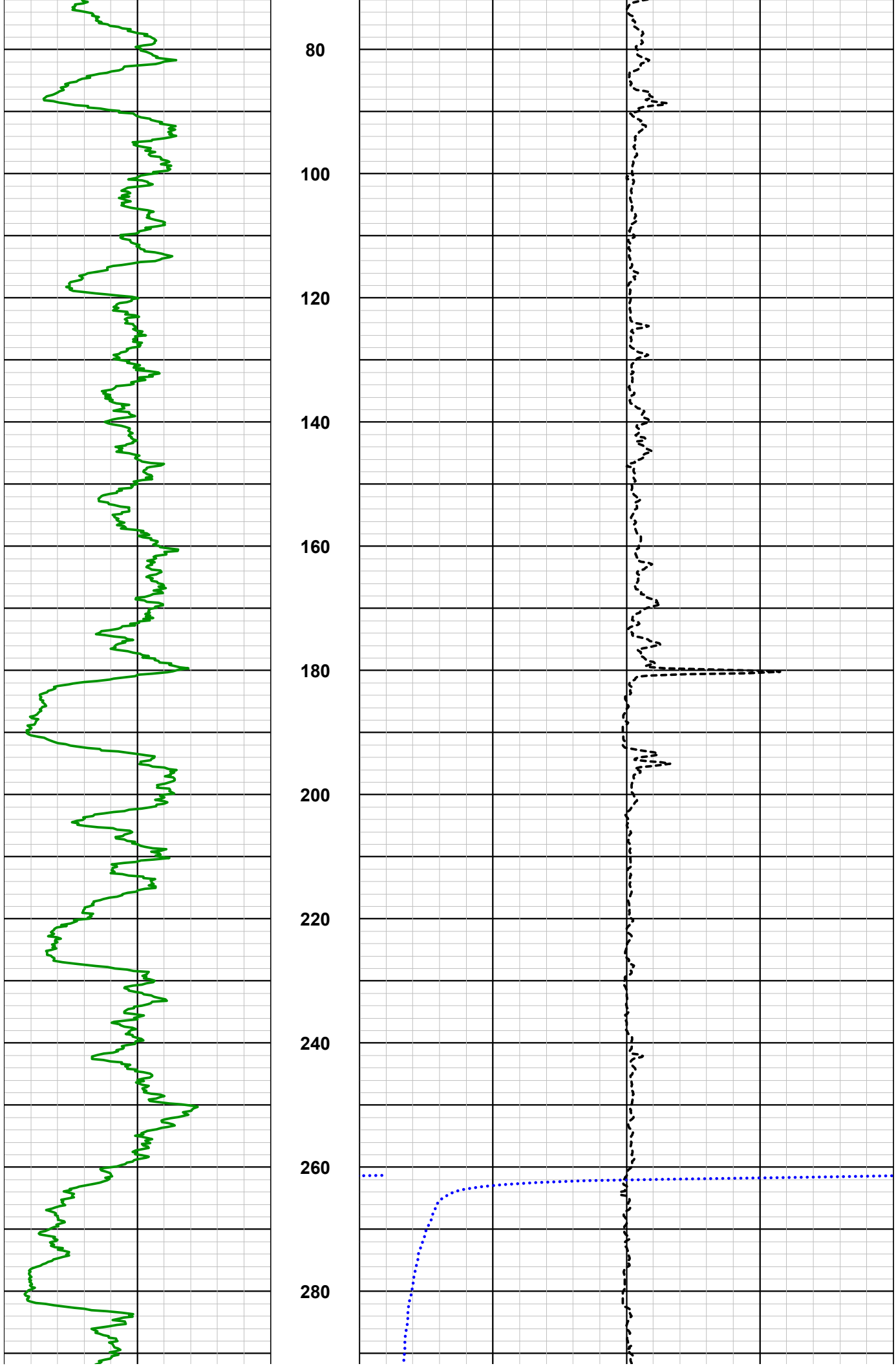
80
100
120
140
160
180
200
220
240
260
280

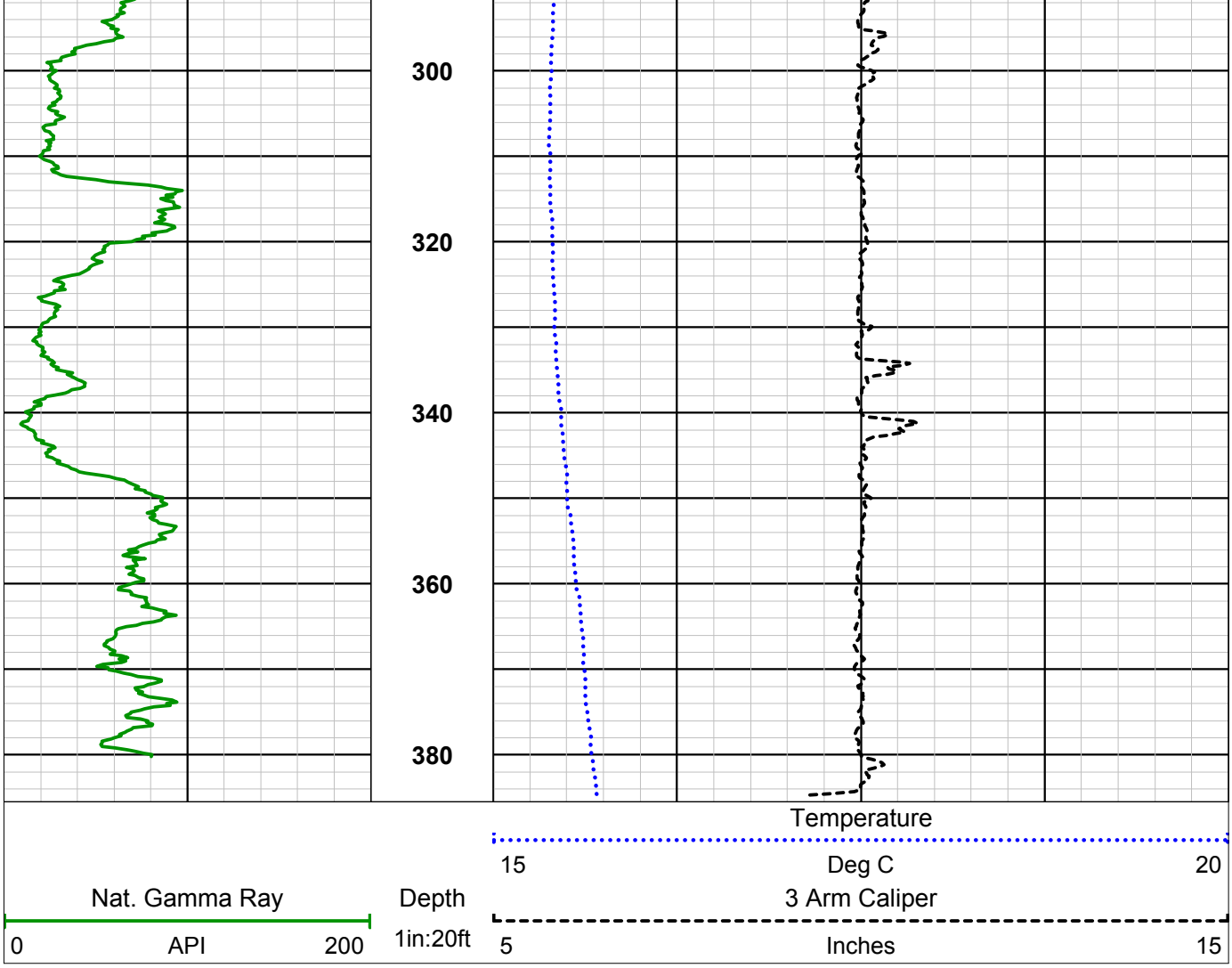
300
320
340
360
380
Temperature
15
Deg C
20
Nat. Gamma Ray
Depth
3 Arm Caliper
0
API
200
1in:20ft
5
Inches
15

APPENDIX I.2

EVALUATION OF HISTORICAL GEOPHYSICAL SURVEY DATA

Zonge Engineering and Research Organization, Inc
3322 E. Fort Lowell Rd
Tucson, AZ 85716
Office: (520) 327-5501
Fax: (520) 325-1588
www.zonge.com

October 11, 2010

Clear Creek Associates
221 N Court Ave., Suite 101
Tucson, AZ 85701

Re: Bisbee Geophysical Data Reprocessing Report

Introduction: At the request of Jim Norris of Clear Creek Associates, Zonge Engineering has re-processed and run computer models on nine lines of geophysical data acquired in 1988 and 1989 near Bisbee, Arizona. The geophysical data acquired were electrical dipole-dipole resistivity (described below); on some lines, induced polarization data (IP) data were also acquired. The lines consist of three north-south lines and one east-west line acquired by Phelps Dodge Corporation in late 1988 and early 1989, and five east-west lines acquired by Zonge Engineering later in 1989. At the time of these projects, survey results were presented as "pseudo-sections" of resistivity, but computer modeling to produce cross sections through the subsurface was not typically available. This report describes the re-interpretation of the data based on two-dimensional inversion modeling to provide cross sections and depth estimates of subsurface features.

Variations in subsurface moisture content, porosity, permeability, and soil or rock type can all affect resistivity measurements. Dry, tight basement rock is often high resistivity compared to alluvial sediments, for example, and groundwater with high total dissolved solids (TDS) is often lower resistivity than low TDS water. Cultural features (man-made conductive objects such as fences, power lines, pipelines, etc.) can also affect ground resistivity measurements.

The line locations are shown on Figure 1 on a current USGS topographic contour map. Following the discussion of the re-interpreted survey results are appendices containing a description of the survey methodology itself, plan view plots of the data, and cross section plots of the data.

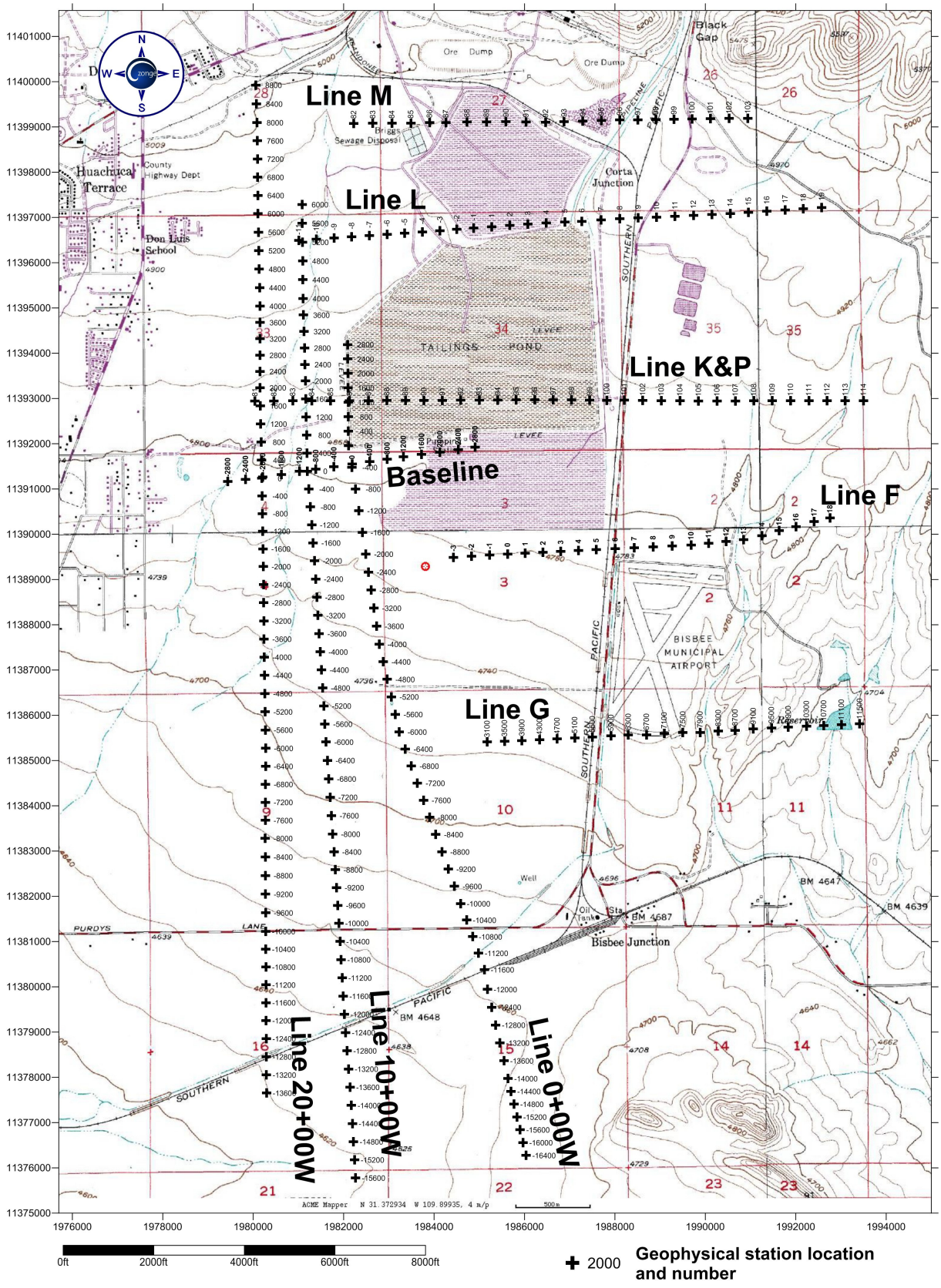

Figure 1- Line and station locations of the 1988-1989 geophysical data.

Re-interpreted Survey Results: Figure 2 below shows the model results as cross sections for each survey line in a "fence-plot" 3D perspective image. In this and other model results, low resistivities are shaded toward orange and red, while high resistivities are shaded toward greens and blues. In general, the model results are realistic. On lines that cross the tailing ponds, for example, the tailings are seen as very low resistivities overlying higher resistivity native material (see Figure 3, for example). The southwestern part of the project area shows low resistivities, increasing in thickness to the south, as would be expected from a thickening zone of saturation within the alluvium and bedrock.

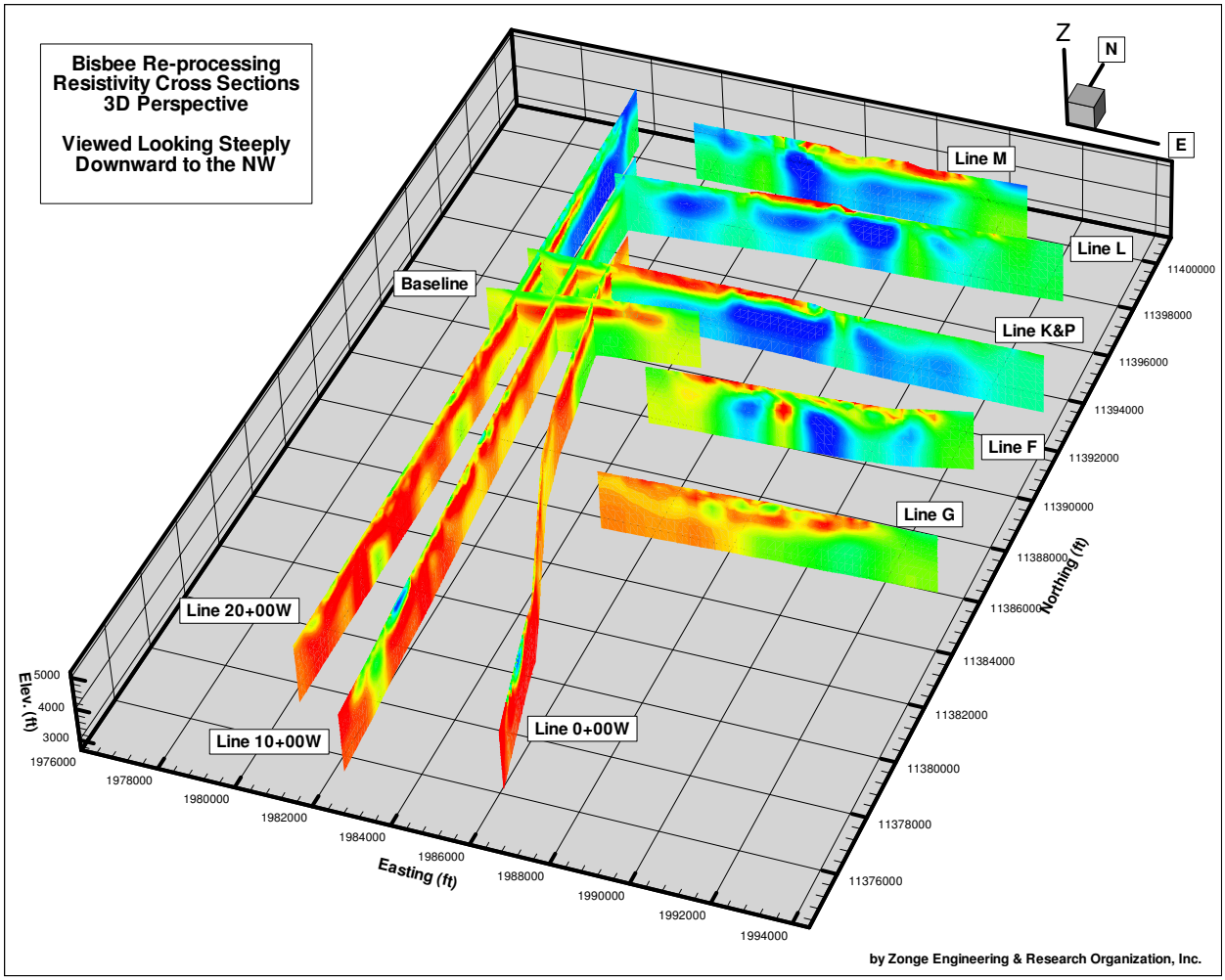

Figure 2- Cross sections of resistivity as a 3D fence plot diagram, showing an increasing thickness of low resistivity material to the south, versus high resistivities in the northern part of the survey area.

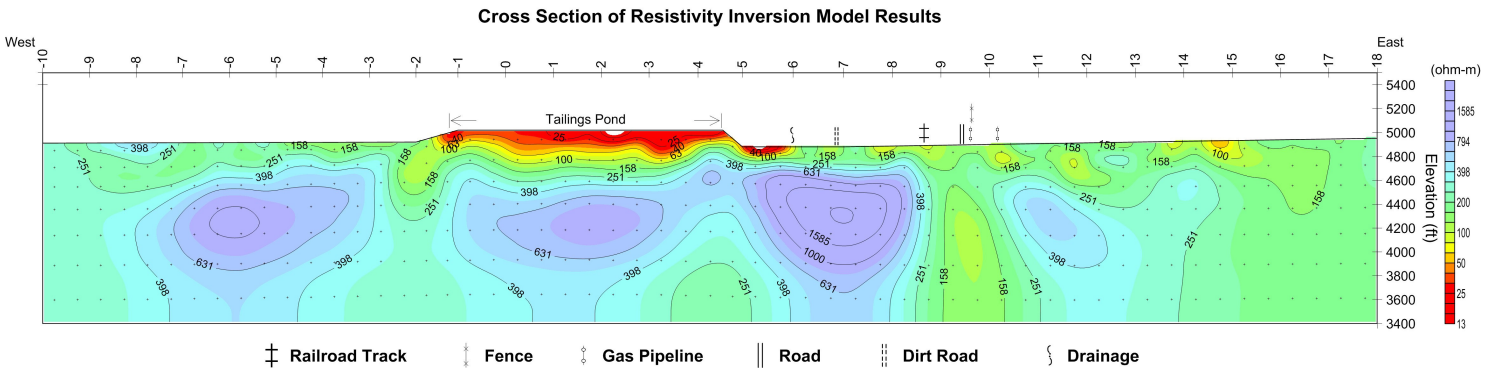

Figure 3- Inversion model results in cross section form for Line L, which crossed the tailings pond. The tailings pond material is evident as very low resistivity (shaded red) compared to the underlying native material.

Several significant features that are evident in the model results are summarized on Figure 4. These features are shown as shaded polygons, labeled Geo-A through Geo-E. Several inferred faults from maps provided by Clear Creek are also shown as heavy black dashed lines.

Geo-A, near the eastern edge of the project area, is interpreted as a fault, oriented approximately north-south. This fault is evident in the deep data on Lines G, F, K&P, L, and M, and is characterized by higher resistivities west of the fault than east; this fault roughly parallels the Glance Fault Zone, which is located approximately two miles further to the east.

The feature labeled Geo-B is also interpreted to be a fault in the deeper data. This fault is seen on Lines G, F, Baseline, K&P, 10+00W, and 20+00W. The fault is characterized by higher resistivities on the northeast. Although Fault Geo-B is in the vicinity of the WNW-ESE trending Abrigo Fault, GeoB appears to be at a different orientation, closer to NW-SE. This orientation is, however, almost parallel to the La Bellota Fault Zone, located approximately four miles to the southeast.

The feature labeled Geo-C consists of anomalously high resistivities in the very shallow data on Lines 0+00W and 10+00W; the model results suggest these high resistivities dip steeply to the south. The close proximity of these high resistivities to outcropping

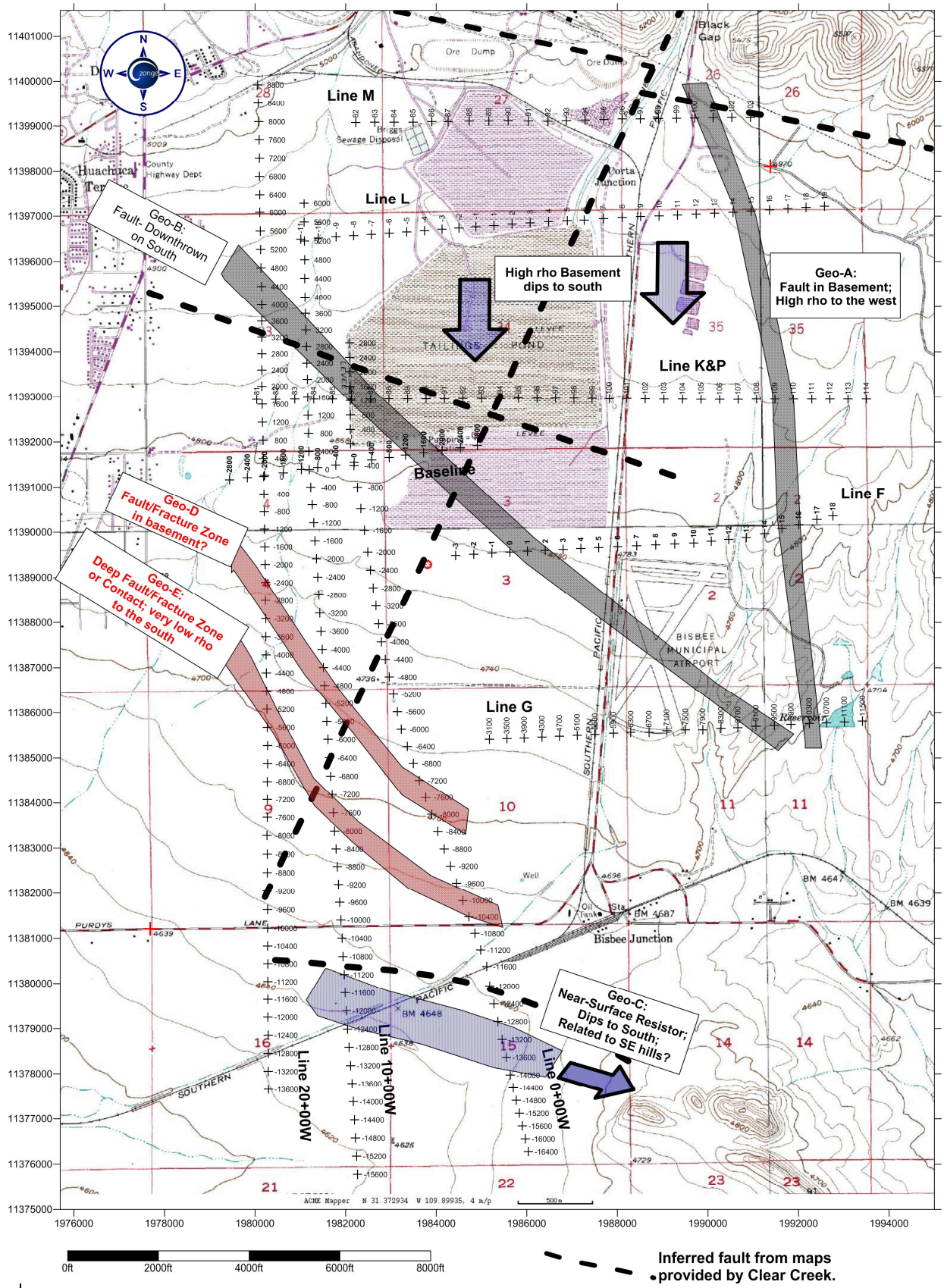

Figure 4- Major interpreted features in the geophysical model results.

limestone hills to the southeast suggests that there is very thin alluvial cover over limestone in this area on Lines 0+00W and 10+00W. It is important to note that this shallow high resistivity feature is not seen on Line 20+00W, which is only about 1000 feet west of Line 10+00W.

Feature Geo-D may be a narrow fault or fracture zone in the basement material, but is a tentative feature; it is low resistivity relative to surrounding stations. It is approximately parallel to feature Geo-B, to the northeast. It is not obvious in the raw data, but is evident in the inversion model results.

Similarly, the feature labeled GEO-E is also tentative, and may represent a deep fault or fracture zone, or a contact in the basement material. Southwest of Geo-E, resistivities are generally very low.

The Black Gap fault, which crosses the project area approximately NE-SW, and should intersect Lines M, L, K&P, 0+00W, 10+00W, and 20+00W is not clearly evident in the resistivity data. A deep fault-like change in resistivity is indeed seen below the tailings pond on Line K&P at approximately station 94, with the downthrown side on the west. However, this location is also very close to the intersection of this line and the inferred location of the NW-SE Abrigo Fault; in addition, a similar feature is not clearly evident on other lines at the inferred location of the Black Gap Fault. The Black Gap Fault may not be evident in the data on some lines due to other complicating factors (such as cultural features near the inferred fault location on Lines M and L). On the north-south lines, the fault may be masked by the very low resistivities southeast of the ponds.

The Abrigo Fault is roughly perpendicular to the Black Gap Fault, and should cross Lines K&P, 0+00W, 10+00W, and 20+00W. Like the Black Gap Fault, the Abrigo is not clearly evident in the resistivity data, although the feature Geo-B is in approximately the right location on several lines, but is oriented roughly N50W, versus the N70W orientation of the inferred Abrigo Fault in this area. Depending on how well-defined the location of the Abrigo Fault is, the feature labeled Geo B may be the Abrigo Fault.

A dominant feature in the data is a layer-like zone of low resistivities, particularly on the north-south lines, that becomes stronger and thicker from north to south. Near the

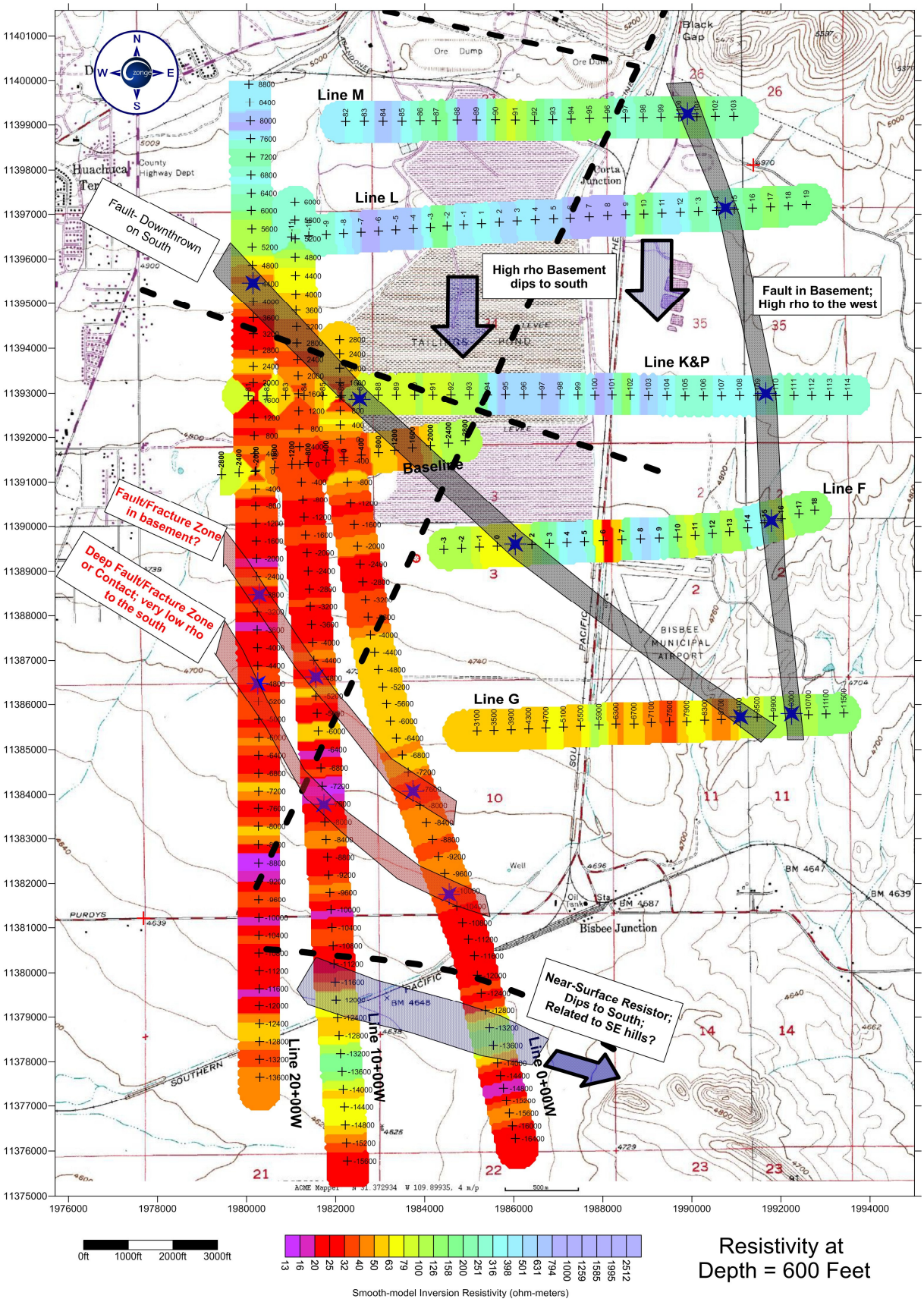

Figure 5- Plan view of resistivities at a depth of 600 feet.

northern end of Lines 10+00W and 20+00W, it is centered at a depth of approximately 500 feet, and gradually thickens and becomes lower resistivity toward the south. It is also evident on the east-west Baseline, where it appears to deepen and strengthen to the west. On Figure 5, this feature is seen as low resistivities (shaded toward orange and red) on Lines 0+00W, 10+00W, and 20+00W south of Geo-B; it is not as strong on Line G (where it is shaded orange) as on the north-south lines, but this appears to be consistent with the nearby central section of Line 0+00W, where resistivities are not quite as low as on the western two lines. These low resistivities are again suggestive of moisture content in the alluvium and bedrock but it is not possible to determine from this data set where the southern boundary of the 250 mg/L impacted solution was in 1989 when the data was acquired.

Lines M, L, and K&P run east-west across the North and South Tailing impoundments. It is notable that while the tailing materials are very low resistivity, as is expected from our previous work on similar sites, probably as a result of mineralization such as pyrite, from moisture, or from both, the materials underneath the tailings have significantly higher resistivity, suggesting that the underlying material is dry or contains low TDS fluids. It is Zonge's understanding that borings drilled through the tailings to the underlying native materials were dry. This is consistent with the resistivity data shown on these lines.

Included as Appendix A is a description of the survey methodology; Appendix B contains cross section plots for each line of data with notes, and Appendix C contains plan view plots of resistivity at depth intervals of 100 feet below the surface from 100 feet to 1000 feet.

Respectfully submitted,



Norman Carlson
Chief Geophysicist

Zonge Engineering and Research Organization, Inc
3322 E. Fort Lowell Rd
Tucson, AZ 85716
Office: (520) 327-5501
Fax: (520) 325-1588
www.zonge.com

Bisbee Geophysical Data Reprocessing Report

Appendix A

Geophysical Survey Methodology: The geophysical survey conducted in 1988 and 1989 was a resistivity and Induced Polarization (IP) survey acquired in the dipole-dipole configuration. In the dipole-dipole configuration, a controlled electrical signal is transmitted into the ground via a grounded dipole (usually metal stakes in the ground, connected to the transmitter with insulated wire). At varying distances from this dipole, the transmitted signal is received on different grounded dipoles and recorded digitally by the microprocessor controlled receiver electronics.

One electrical property of the ground that can be measured in this manner is called resistivity; a change in ground resistivity (the ability of the ground to conduct electrical current) affects the strength of the received signal. A different electrical property is called chargeability, or induced polarization (IP); a change in IP (the ability of material in the ground to polarize at interfaces) affects the shape or timing of the received waveform.

As noted above, variations in subsurface moisture content, porosity, permeability, and soil or rock type can all affect resistivity measurements. Cultural features (man-made objects such as fences, power lines, pipelines, etc.) can also affect ground resistivity measurements.

Compared to changes in resistivity, there are relatively few subsurface conditions that create an IP response. Metallic mineralization, particularly disseminated sulphides, cause increased IP values. Certain dissolved solids in groundwater have been shown to increase IP response, and in some environments, some types of clay can also increase IP response if the abundance of the clay is within specific ranges (dependent on the type

of clay). Extensive work over landfills has shown increased IP values, but the exact geochemical cause (or causes) of the effects have not been resolved. Like resistivity data, IP data can also be influenced by cultural features.

The resistivity and IP methods are commonly-used exploration tools in the mining, groundwater, and environmental industries. Both methods have been widely available commercially in some form for many decades, and Zonge's experience with both methods extends back to 1972.

Survey Parameters: All nine lines in this data set were acquired using a station (electrode) spacing of 400 feet in order to provide a depth of investigation of at least 800 feet. Data were acquired in the dipole-dipole array from an n-spacing of n=1 to n=6 in 1n increments. Station locations for the 2D inversion modeling were based on hard-copy maps, and station elevations were estimated from USGS topographic maps.

Data Quality: In the absence of raw data and original survey notes, the data quality can only be estimated based on line-to-line consistency and on agreements between the observed data and the calculated results from the computer modeling. On this basis, data quality appears to be fair to good.

Cultural Contamination: Cultural features include man-made conductive objects such as pipelines, power lines, fences, etc. Cultural effects can be noise from active electrical sources such as active power lines and cathodic protection on pipelines, or from passive features which distort the electric fields such as fences or pipelines. This project area had fences intersecting most lines, as well as pipelines and railroad tracks that crossed some lines. Cultural features are shown on the line cross sections, and their interpreted effects are discussed below.

Smooth-Model Inversion: Since the dipole-dipole array is not a vertical sounding method, a buried responder or change in resistivity can affect measurements that are not directly over the responder, making the interpretation of location, size, and depth very difficult. Briefly, smooth-model inversion mathematically "back-calculates" (or "inverts") from the measured data to determine a likely location, size and depth of the source or sources of resistivity and IP changes. The results of the smooth-model

inversion are intentionally gradational, rather than showing abrupt, “blocky” changes in the subsurface.

The inversion results should not be considered a unique solution, and some ambiguity remains in any mathematical representation of the data. The likelihood that the interpretation is correct increases with corroborating information, of course. The smooth-model inversion program is called “TS2DIP”, written by Scott MacInnes of Zonge Engineering & Research Organization, Inc., and discussed in more detail in his paper “Two-dimensional Inversion of Resistivity and IP Data with Topography”, presented in the Geophysics Session, Northwest Mining Association Convention, December, 1996.

Zonge Engineering and Research Organization, Inc
3322 E. Fort Lowell Rd
Tucson, AZ 85716
Office: (520) 327-5501
Fax: (520) 325-1588
www.zonge.com

Bisbee Geophysical Data Reprocessing Report

Appendix B

Cross Section Data Plots and Notes: The survey results are presented in the attached figures as cross sections along each line of resistivity data. Station numbers are along the top of each cross section, and elevations (msl) in feet are shown down the side of the cross section. Resistivity data are in ohm-meters, with warm colors (orange, red) indicating low resistivity, and cool colors (green, blue) indicating high resistivity. The resistivity data are contoured logarithmically. The top plot in each image is the cross section of the final inversion model results. The bottom plot in the image is the raw data (labeled "observed apparent resistivity"), and the middle plot is the calculated response of the model. When the agreement between the raw and calculated results (bottom and middle plots) is good, this suggests realistic, valid measurements. When the agreement is not good, meaning the computer model is not able to replicate the field data, it suggests possible problems such as very noisy data, strong 3D (off-line) effects, cultural effects, equipment or operational problems of some kind. Interpretation of the data is based on the modeled cross sections of resistivity including the observed (raw) data, model results, and location of known cultural features. Following is a line-by-line chart of interpretation notes for the resistivity data for each line.

Line M	Good agreement between raw data and model results, suggesting realistic data. Culture notes on the hard-copy pseudosections indicate tailings ponds along this line, as well as an area simply called “ponds”. The upper 200 feet from station 87 to 99 is low resistivity, probably from tailings, the “ponds”, and culture (pipeline, powerline, and railroad tracks from station 96 to 98). Below the tailings, resistivities are very high; possible break in these deep high resistivities at station 91. Data acquired by Zonge Engineering.
Line L	Very good agreement between raw data and model results, suggesting realistic data. Culture notes on the hard-copy pseudosections indicate a tailings pond from station -1 to 4.5, and pipelines, powerlines, fences, and railroad tracks from station 8.5 to 10.5. Upper 150-200 feet of the tailings pond is very low resistivity, as expected from tailings. Below the tailings, resistivities are very high, but decrease east of station 14. A possible break in the deep high resistivities at station 9.5 is probably the result of a pipeline, fence, and road in that vicinity. Possible breaks in the deep high resistivities at stations -2 and 4.5 may be due to artificial edge effects from the very low resistivity tailings. Data acquired by Zonge Engineering.

Line K&P	Very good agreement between raw data and model results, suggesting realistic data. Culture notes on the hard-copy pseudosections indicate a tailings pond from station 86 to 99, and pipelines, powerlines, fences, and railroad tracks from station 99.5 to 101, with fences also seen near station 103 and 105. Upper 150-200 feet of the tailings pond is very low resistivity, as expected from tailings. Below the tailings, very high resistivities are seen from station 94 to 100; a possible break in these high resistivities at station 101 is probably the result of cultural features from station 100 to 101. A fault may be indicated below the tailings pond at station 94; east of this location, resistivities are very high, but west of the location, resistivities are only moderately high. A moderately low resistivity finger extending downward to the west from the approximately station 86 could be fluids, a cultural effect from an un-noted source, or an unusual artificial edge effect from the edge of the tailing pond. It is, however consistent with data in that vicinity on the north-south lines. Data acquired by Zonge Engineering.
Baseline	Very good agreement between raw data and model results, suggesting realistic data. There are no culture notes on the hard-copy pseudosection for this line. The shallowest data on this line suggests that this line was not on tailings material at the time of acquisition; the upper 100-200 feet are moderately high resistivity. The low resistivity zone that appears to dip and thicken to the west on this line is consistent with the low resistivity zone that dominates the north-south lines. These low resistivities on this line probably continue to extend to the west, but the modeling artificially closes it off due to a lack of data. Data acquired by Phelps Dodge Corp.

Line F	Very good agreement between raw data and model results, suggesting realistic data. Culture notes on the hard-copy pseudosections indicate no tailings pond crossings on this line, but a pipeline, powerline, fence, railroad track and road near station 6; this is likely the source of the "bulls-eye" low resistivity anomaly at that location. Surface resistivities are very irregular along this line; at depth, high resistivities extend from about station 2 to station 15. Data acquired by Zonge Engineering.
Line G	Very good agreement between raw data and model results, suggesting realistic data. Culture notes on the hard-copy pseudosections indicate no tailings pond crossings on this line, but numerous cultural features intersected at different locations on this line. No strong cultural effects are interpreted on this line, however. Like Line F to the north, surface resistivities are very irregular along this line, although not as low in resistivity as on Line F. Moderately high resistivities are seen at depth on the eastern end of the line only; no high resistivity material is evident at all. Similarly, no very low resistivity material is seen that is similar to either the very low tailings pond values or the southern ends of the north-south lines. Data acquired by Zonge Engineering.

Line 0+00W	Good agreement between raw data and model results, suggesting realistic data. Culture notes on the hard-copy pseudosections indicate no tailings pond crossings on this line, but a powerline and several fences were crossed. Railroad tracks, and a pipeline may have also been crossed near station -11800, based on maps of the area. No strong cultural effects are interpreted on this line. Surface resistivities are irregular along this line; north of station -3600, resistivities are moderately high. South of station -3600, surface resistivities are moderately low to low, although stations -12800 to -15200 are high resistivity. No significant cultural features are seen in this area that might be causing these unusually high values. These high values are very similar to data on the adjacent Line 10+00W, at stations -11200 to -14400. A low resistivity layer is seen centered at a depth of approximately 400 feet from station -3600 to the north end of the line. Moderately low and low resistivities dominate the line from station -3600 to the south end of the line. Moderately low resistivities in the center of the line (approximately station -6000) are consistent with the moderate values on the west end of Line G. Very low resistivities on the southern third of the line are consistent with data on the southern parts of Lines 10+00W and 20+00W. Data acquired by Phelps Dodge Corp.
Line 10+00W	Very good agreement between raw data and model results, suggesting realistic data. Culture notes on the hard-copy pseudosections indicate no tailings pond crossings on this line, but several cultural features, including railroad tracks near station -12400. No strong cultural effects are interpreted on this line. North of station -2800, surface resistivities are moderately high. South of station -2800, surface resistivities are irregular. Unusual surface high resistivities are seen from station -11200 to -14400;

Line 10+00W (cont'd.)	this feature is similar to high resistivities on Line 0+00W, as noted above. A low resistivity layer, centered approximately 400 feet deep is seen extending from about station 3200 on the north to station -12800 where it is truncated by the high resistivities in that area. This low resistivity layer thickens to the south, but becomes somewhat irregular in shape south of approximately station -4400. This line is very similar in appearance to Line 20+00W, located approximately 1000 feet to the west. Data acquired by Phelps Dodge Corp.

Line 20+00W	Very good agreement between raw data and model results, suggesting realistic data. Culture notes on the hard-copy pseudosections indicate no tailings pond crossings on this line, but several cultural features, including railroad tracks near station -12800. No strong cultural effects are interpreted on this line, although fences and a road may be contributing to low resistivities beneath stations -10000 to -10400. . North of station -2000, surface resistivities are moderately high. South of station -2000, surface resistivities are irregular. No unusual surface high resistivities are seen on this line that are similar to those seen on Line 10+00W from station -11200 to -14400, discussed above. A low resistivity layer, centered approximately 400 feet deep is seen extending from about station 4400 on the north to the south end of the line at station -13200. This low resistivity layer thickens to the south, but becomes somewhat irregular in shape south of approximately station -6000. This line is very similar in appearance to Line 10+00W, located approximately 1000 feet to the east.

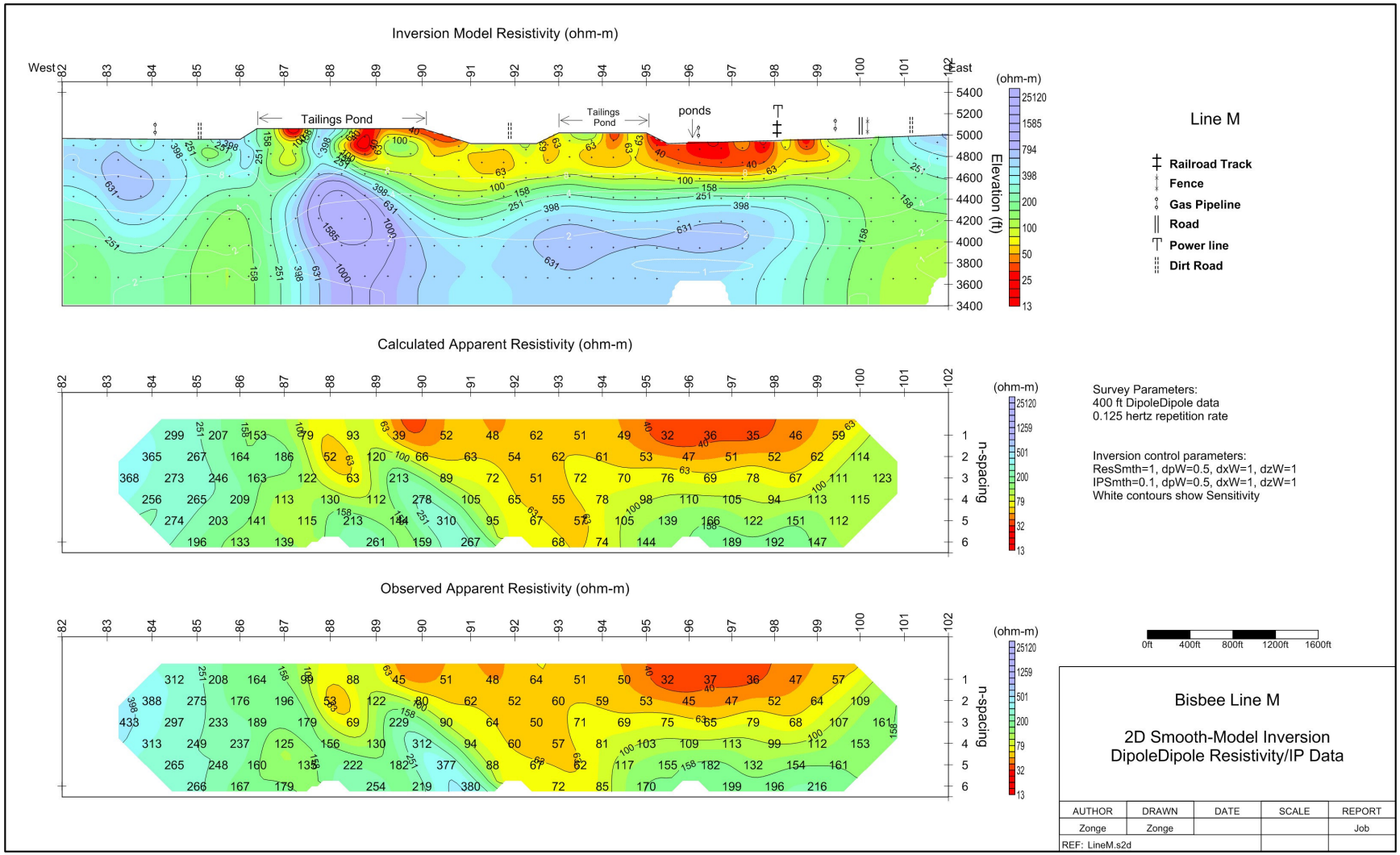
Inversion Model Resistivity (ohm-m)
West
East
Tailings Pond
Tailings Pond
ponds
Elevation (ft)
(ohm-m)
Calculated Apparent Resistivity (ohm-m)
n-spacing
Observed Apparent Resistivity (ohm-m)
Line M
Railroad Track
Fence
Gas Pipeline
Road
Power line
Dirt Road
Survey Parameters:
400 ft DipoleDipole data
0.125 hertz repetition rate
Inversion control parameters:
ResSmth=1, dpW=0.5, dxW=1, dzW=1
IPSmth=0.1, dpW=0.5, dxW=1, dzW=1
White contours show Sensitivity
0ft 400ft 800ft 1200ft 1600ft
Bisbee Line M
2D Smooth-Model Inversion
DipoleDipole Resistivity/IP Data
AUTHOR DRAWN DATE SCALE REPORT
Zonge Zonge Job
REF: LineM.s2d

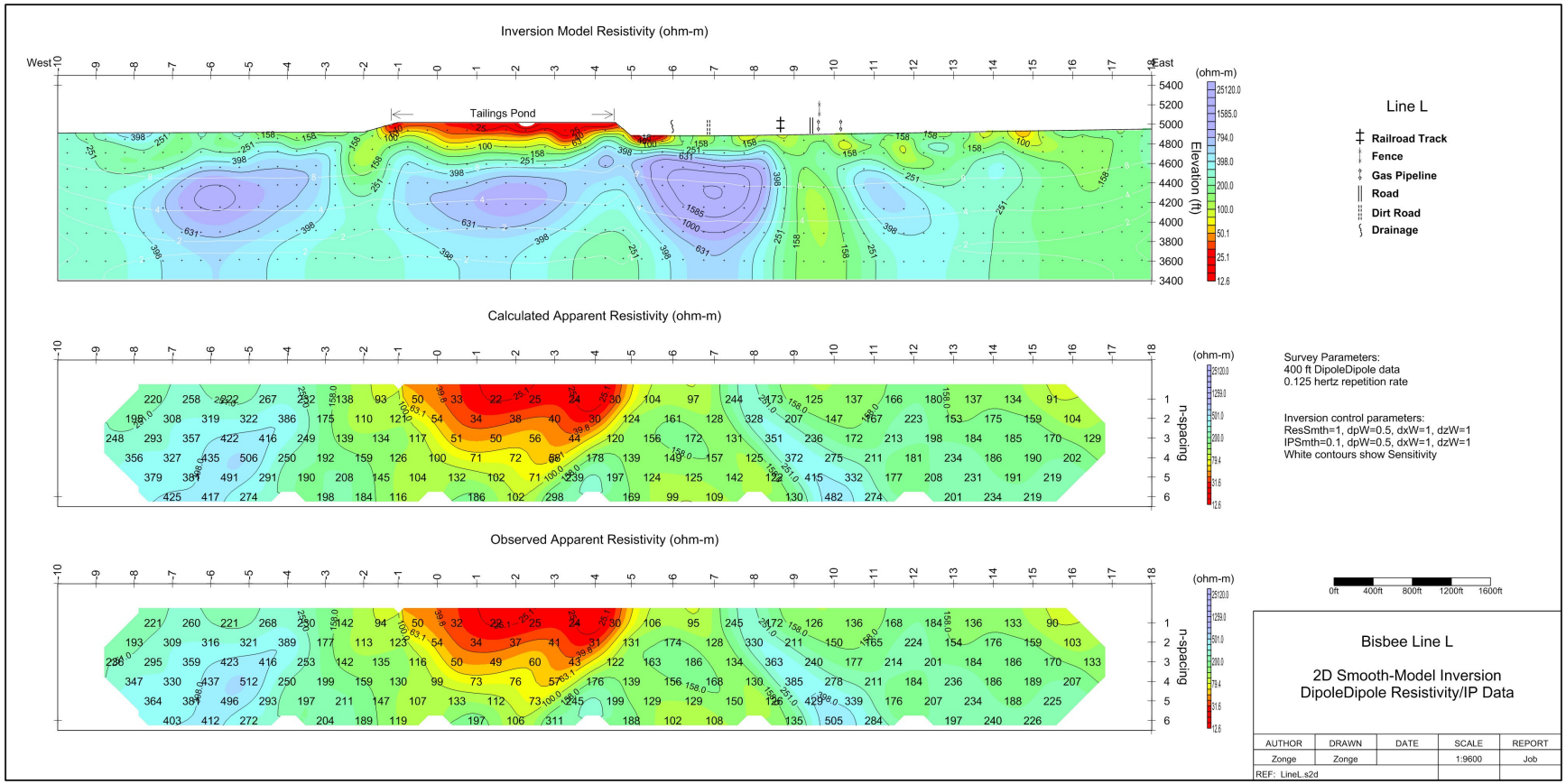
Inversion Model Resistivity (ohm-m)
West
East
Tailings Pond
Elevation (ft)
(ohm-m)
Calculated Apparent Resistivity (ohm-m)
n-spacing
Observed Apparent Resistivity (ohm-m)
Line L
Railroad Track
Fence
Gas Pipeline
Road
Dirt Road
Drainage
Survey Parameters:
400 ft DipoleDipole data
0.125 hertz repetition rate
Inversion control parameters:
ResSmth=1, dpW=0.5, dxW=1, dzW=1
IPSmth=0.1, dpW=0.5, dxW=1, dzW=1
White contours show Sensitivity
0ft 400ft 800ft 1200ft 1600ft
Bisbee Line L
2D Smooth-Model Inversion
DipoleDipole Resistivity/IP Data
AUTHOR DRAWN DATE SCALE REPORT
Zonge Zonge 1:9600 Job
REF: LineL.s2d

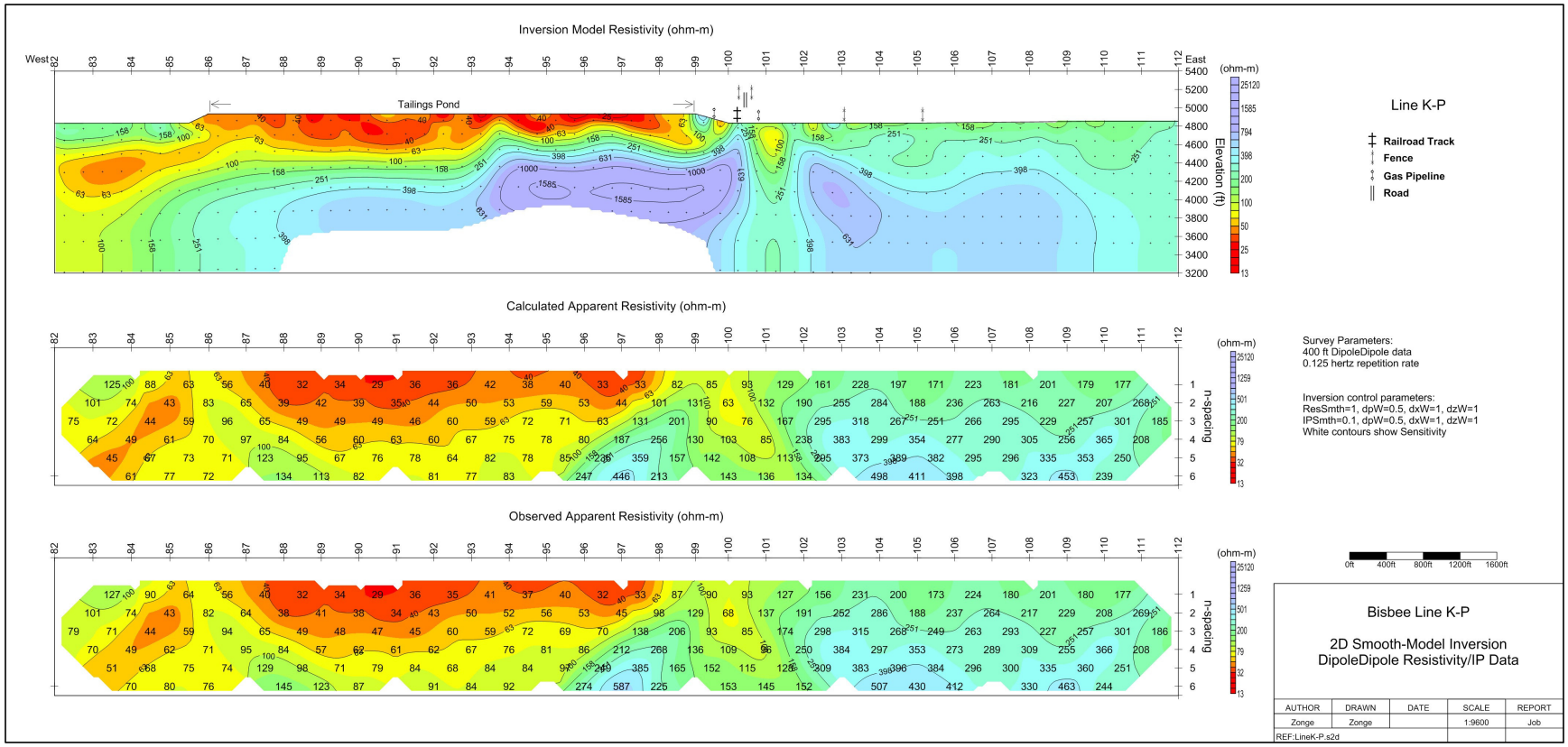
Inversion Model Resistivity (ohm-m)
West
East
Tailings Pond
Elevation (ft)
(ohm-m)
Line K-P
Railroad Track
Fence
Gas Pipeline
Road
Calculated Apparent Resistivity (ohm-m)
n-spacing
Survey Parameters:
400 ft DipoleDipole data
0.125 hertz repetition rate
Inversion control parameters:
ResSmth=1, dpW=0.5, dxW=1, dzW=1
IPSmth=0.1, dpW=0.5, dxW=1, dzW=1
White contours show Sensitivity
Observed Apparent Resistivity (ohm-m)
0ft 400ft 800ft 1200ft 1600ft
Bisbee Line K-P
2D Smooth-Model Inversion
DipoleDipole Resistivity/IP Data
AUTHOR DRAWN DATE SCALE REPORT
Zonge Zonge 1:9600 Job
REF:LineK-P.s2d

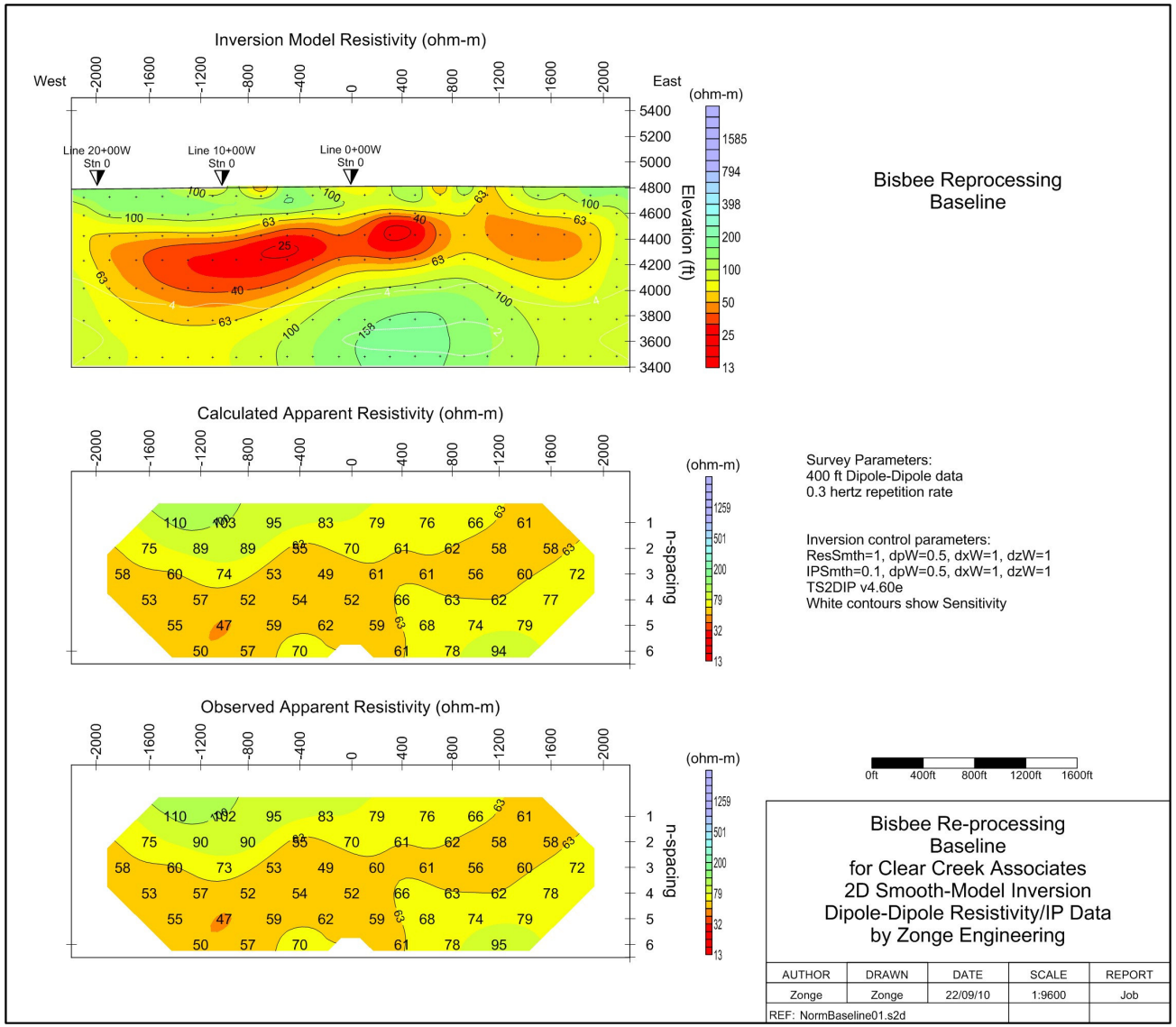
Inversion Model Resistivity (ohm-m)
West
East
Line 20+00W
Stn 0
Line 10+00W
Stn 0
Line 0+00W
Stn 0
Elevation (ft)
(ohm-m)
Calculated Apparent Resistivity (ohm-m)
n-spacing
Observed Apparent Resistivity (ohm-m)
Bisbee Reprocessing
Baseline
Survey Parameters:
400 ft Dipole-Dipole data
0.3 hertz repetition rate
Inversion control parameters:
ResSmth=1, dpW=0.5, dxW=1, dzW=1
IPSmth=0.1, dpW=0.5, dxW=1, dzW=1
TS2DIP v4.60e
White contours show Sensitivity
0ft 400ft 800ft 1200ft 1600ft
Bisbee Re-processing
Baseline
for Clear Creek Associates
2D Smooth-Model Inversion
Dipole-Dipole Resistivity/IP Data
by Zonge Engineering
AUTHOR DRAWN DATE SCALE REPORT
Zonge Zonge 22/09/10 1:9600 Job
REF: NormBaseline01.s2d

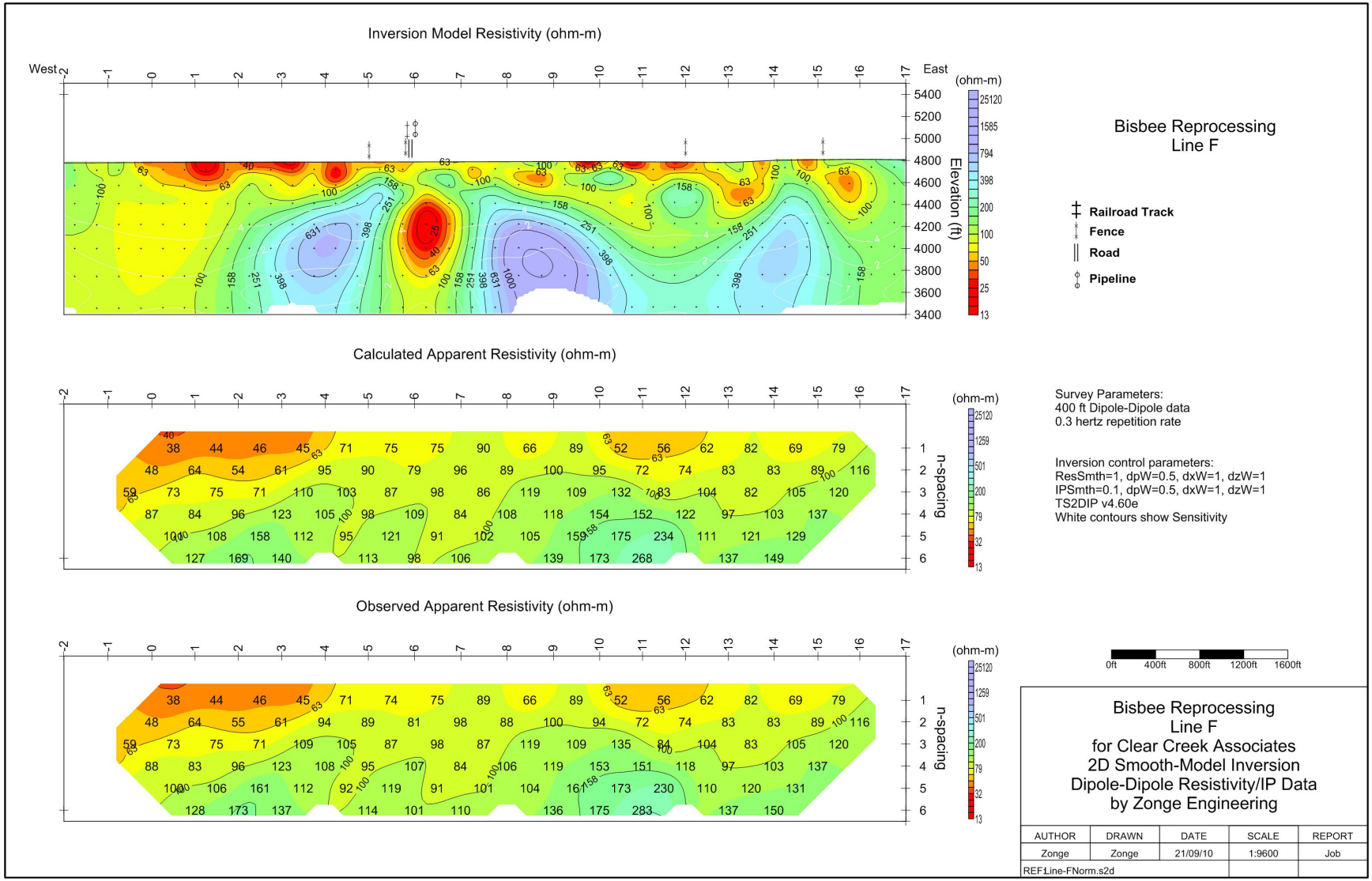
Inversion Model Resistivity (ohm-m)
West
East
Elevation (ft)
(ohm-m)
Calculated Apparent Resistivity (ohm-m)
n-spacing
Observed Apparent Resistivity (ohm-m)
Bisbee Reprocessing
Line F
Railroad Track
Fence
Road
Pipeline
Survey Parameters:
400 ft Dipole-Dipole data
0.3 hertz repetition rate
Inversion control parameters:
ResSmth=1, dpW=0.5, dxW=1, dzW=1
IPSmth=0.1, dpW=0.5, dxW=1, dzW=1
TS2DIP v4.60e
White contours show Sensitivity
0ft 400ft 800ft 1200ft 1600ft
Bisbee Reprocessing
Line F
for Clear Creek Associates
2D Smooth-Model Inversion
Dipole-Dipole Resistivity/IP Data
by Zonge Engineering
AUTHOR DRAWN DATE SCALE REPORT
Zonge Zonge 21/09/10 1:9600 Job
REF:Line-FNorm.s2d

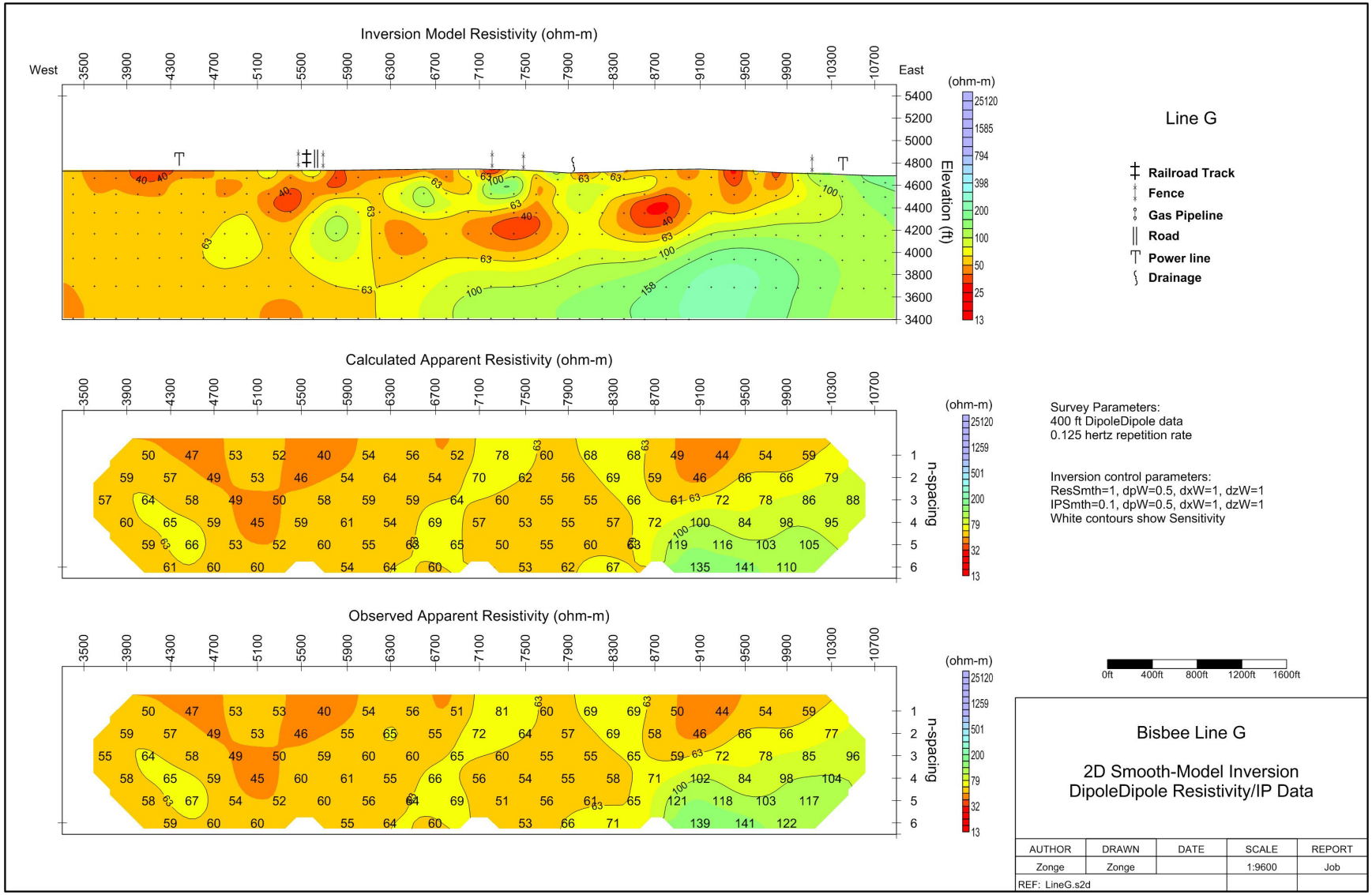
Inversion Model Resistivity (ohm-m)
West
East
Elevation (ft)
(ohm-m)
Calculated Apparent Resistivity (ohm-m)
n-spacing
Observed Apparent Resistivity (ohm-m)
Line G
Railroad Track
Fence
Gas Pipeline
Road
Power line
Drainage
Survey Parameters:
400 ft DipoleDipole data
0.125 hertz repetition rate
Inversion control parameters:
ResSmth=1, dpW=0.5, dxW=1, dzW=1
IPSmth=0.1, dpW=0.5, dxW=1, dzW=1
White contours show Sensitivity
0ft
400ft
800ft
1200ft
1600ft
Bisbee Line G
2D Smooth-Model Inversion
DipoleDipole Resistivity/IP Data
AUTHOR
DRAWN
DATE
SCALE
REPORT
Zonge
Zonge
1:9600
Job
REF: LineG.s2d

Inversion Model Resistivity (ohm-m)

South

North

Elevation (ft)

(ohm-m)

Calculated Apparent Resistivity (ohm-m)

n-spacing

Observed Apparent Resistivity (ohm-m)

Bisbee Reprocessing
Line 0+00

Power line

Fence

Survey Parameters:
400 ft DipoleDipole data
(Hand-entered data)

Inversion control parameters:
ResSmth=1, dpW=0.5, dxW=1, dzW=1
IPSmth=0.1, dpW=0.5, dxW=1, dzW=1
White contours show Sensitivity

0ft 400ft 800ft 1200ft 1600ft

Bisbee Reprocessing Line 0+00

2D Smooth-Model Inversion
DipoleDipole Resistivity/IP Data
by Zonge Engineering

AUTHOR	DRAWN	DATE	SCALE	REPORT
Zonge	Zonge			Job

REFLINE0-00.s2d

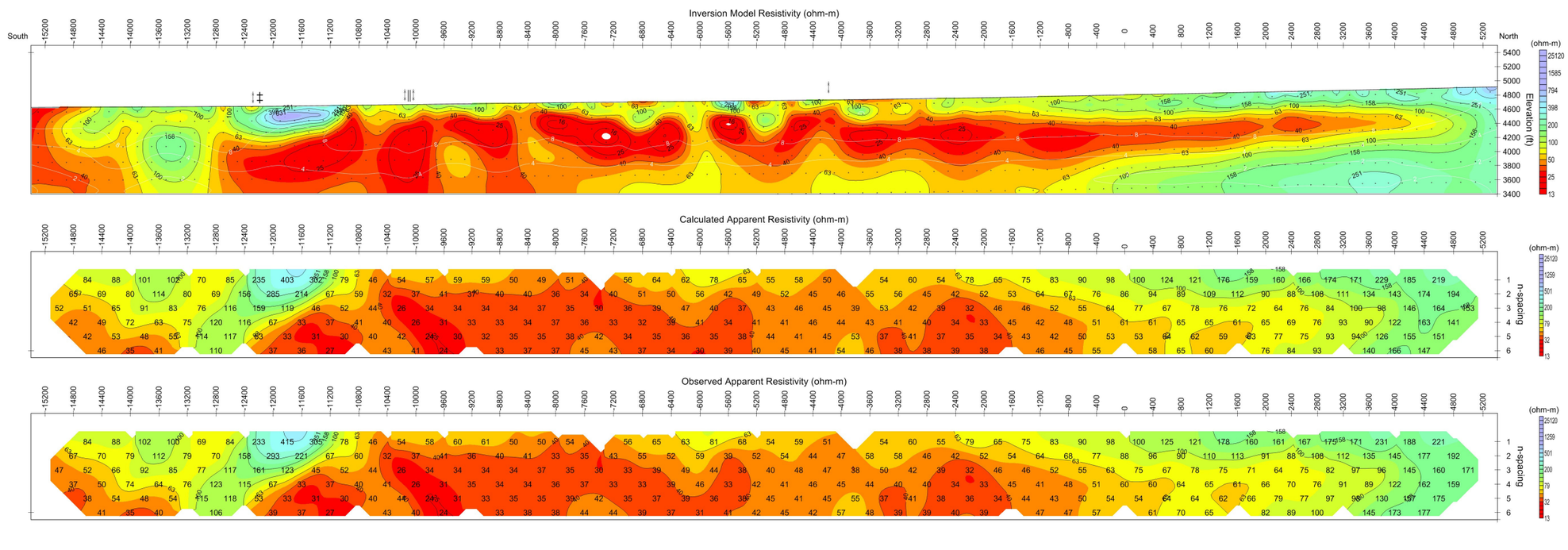

Line 10+00W

Railroad Track
Fence
Road

Survey Parameters:
400 m DipoleDipole data
0.125 hertz repetition rate

Inversion control parameters:
ResSmth=1, dpW=0.5, dxW=1, dzW=1
IPSmth=0.1, dpW=0.5, dxW=1, dzW=1
White contours show Sensitivity

0ft 400ft 800ft 1200ft 1600ft

Line 10+00W

2D Smooth-Model Inversion
DipoleDipole Resistivity/IP Data
by Zonge Engineering

AUTHOR	DRAWN	DATE	SCALE	REPORT
Zonge	Zonge		1:9600	Job
RER:LINE10-00.s2d				

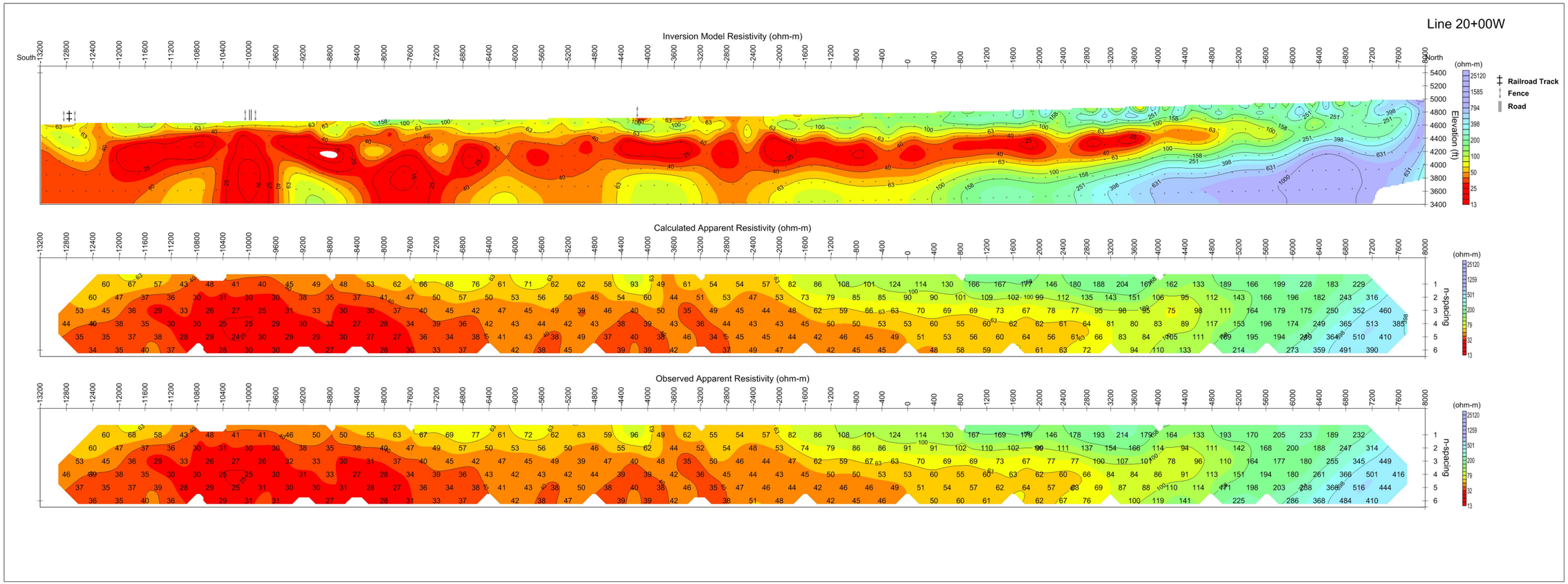
Line 20+00W
Inversion Model Resistivity (ohm-m)
South
North
Elevation (ft)
(ohm-m)
Railroad Track
Fence
Road
Calculated Apparent Resistivity (ohm-m)
n-spacing
Observed Apparent Resistivity (ohm-m)

Zonge Engineering and Research Organization, Inc
3322 E. Fort Lowell Rd
Tucson, AZ 85716
Office: (520) 327-5501
Fax: (520) 325-1588
www.zonge.com

Bisbee Geophysical Data Reprocessing Report

Appendix C

Plan View Data Plots: The survey results are presented in the attached figures as plan views of resistivity at constant depths below the ground surface. Resistivity data are in ohm-meters, and are shaded identically to the cross sections in Appendix B, with warm colors (orange, red) indicating low resistivity, and cool colors (green, blue) indicating high resistivity. Black contours have been removed for clarity. Due to the large line spacing, particularly between the east-west lines, the data have not been interpolated between lines.

Resistivity at
Depth = 100 feet

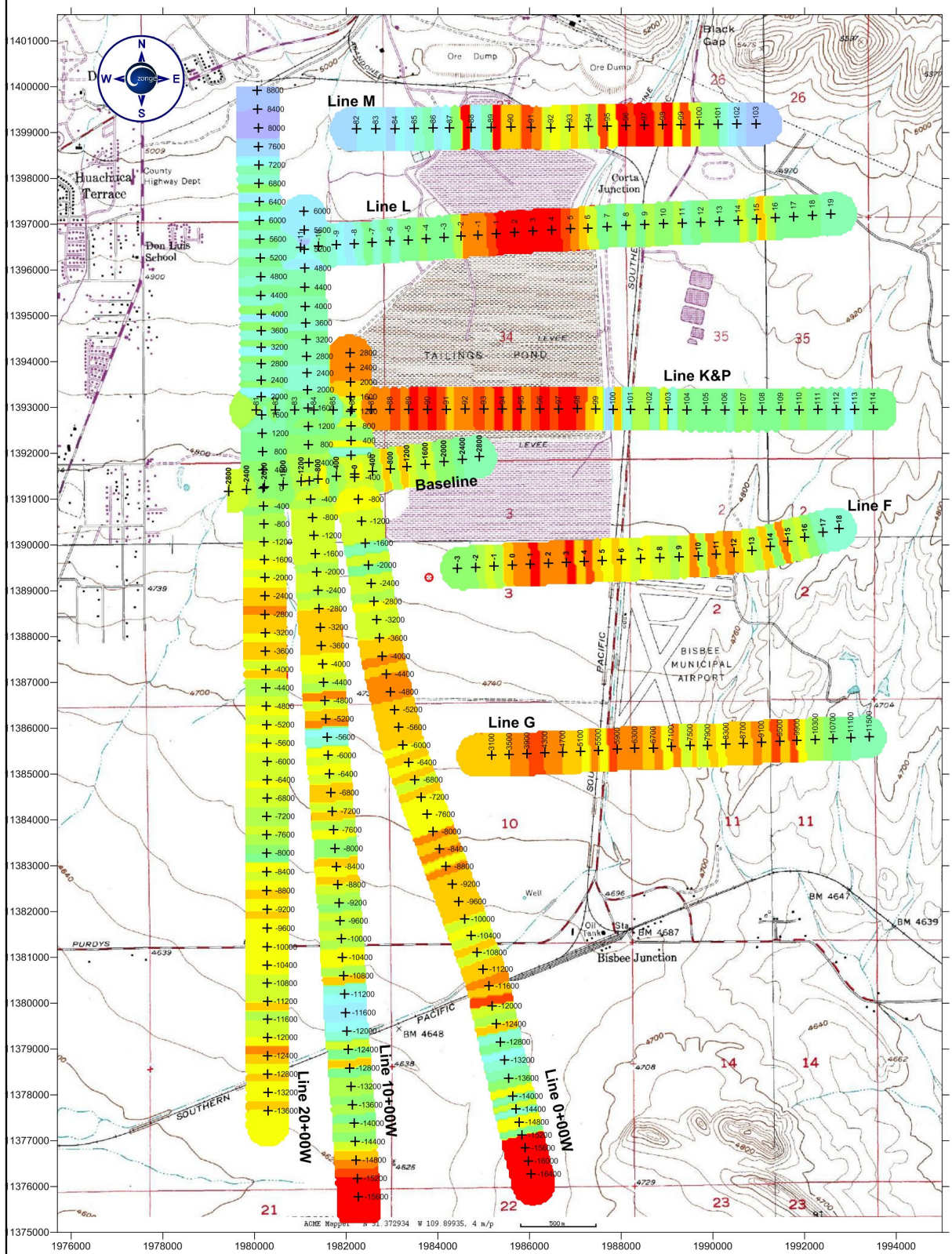

Bisbee Modeling
for
Clear Creek Associates
by
Zonge Engineering & Research Organization, Inc.

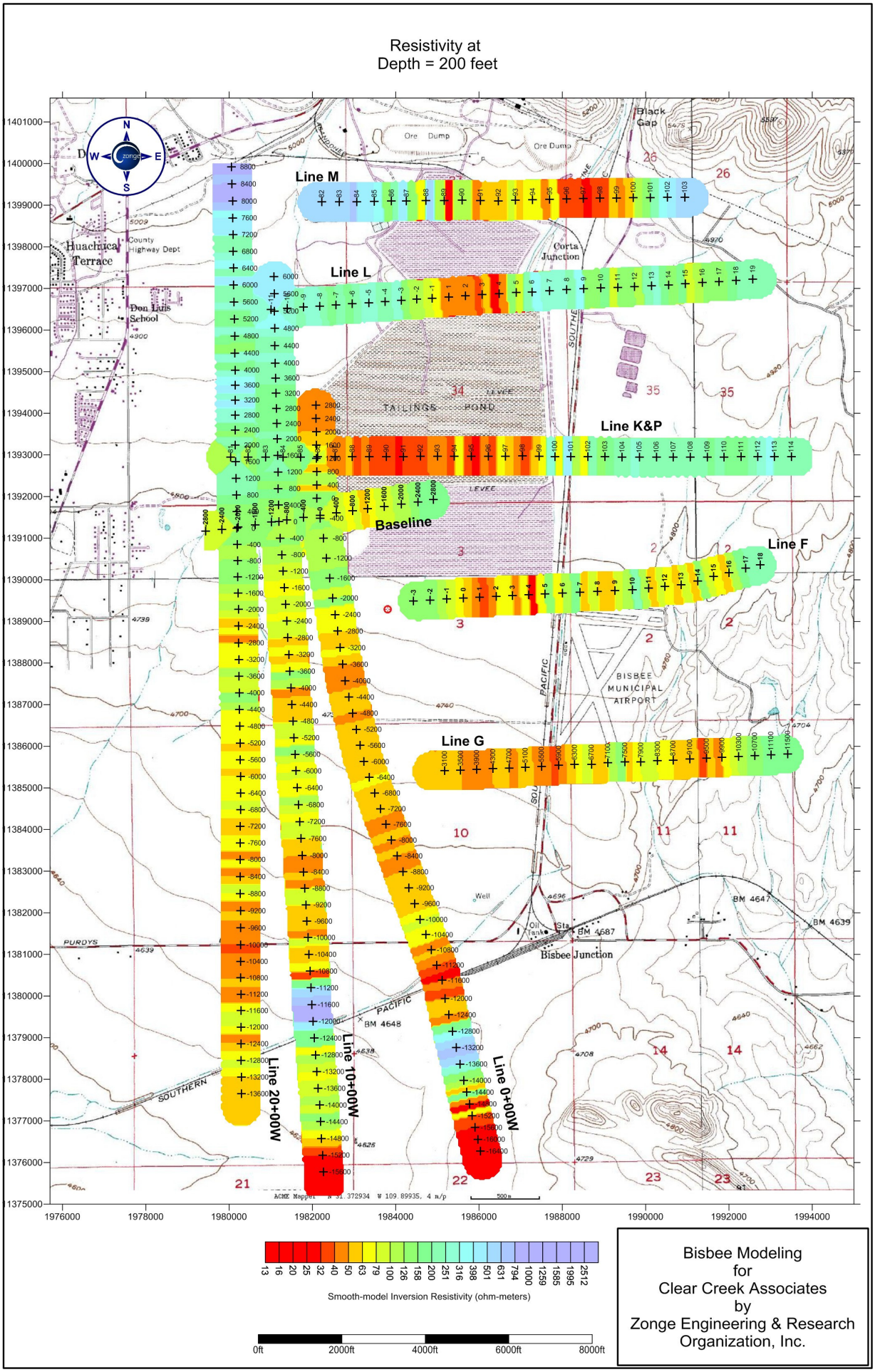
Resistivity at
Depth = 200 feet
Line M
Line L
Line K&P
Baseline
Line F
Line G
Line 20+00W
Line 10+00W
Line 0+00W
Black Gap
Ore Dump
Huachuca Terrace
County Highway Dept
Don Luis School
Corta Junction
TAILINGS POND
LEVEE
BISBEE MUNICIPAL AIRPORT
PACIFIC
SOUTHERN
PURDYS
Bisbee Junction
BM 4647
BM 4639
BM 4687
BM 4648
Well
Oil Tanks
1401000
1400000
1399000
1398000
1397000
1396000
1395000
1394000
1393000
1392000
1391000
1390000
1389000
1388000
1387000
1386000
1385000
1384000
1383000
1382000
1381000
1380000
1379000
1378000
1377000
1376000
1375000
1976000
1978000
1980000
1982000
1984000
1986000
1988000
1990000
1992000
1994000
13 16 20 25 32 40 50 63 79 100 126 158 200 251 316 398 501 631 794 1000 1259 1585 1995 2512
Smooth-model Inversion Resistivity (ohm-meters)
0ft 2000ft 4000ft 6000ft 8000ft
Bisbee Modeling
for
Clear Creek Associates
by
Zonge Engineering & Research
Organization, Inc.

Resistivity at
Depth = 300 feet

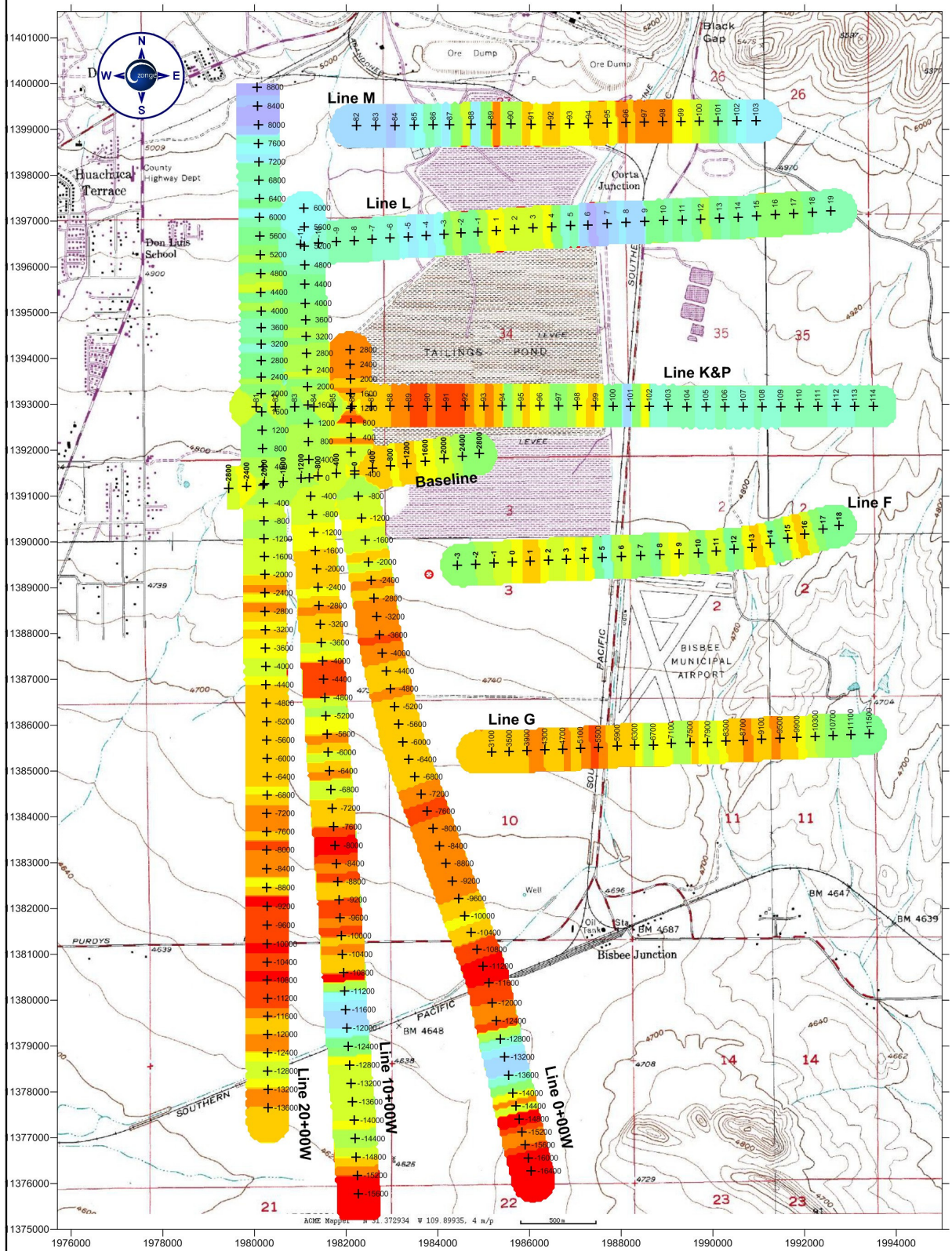

Bisbee Modeling
for
Clear Creek Associates
by
Zonge Engineering & Research Organization, Inc.

Resistivity at
Depth = 400 feet

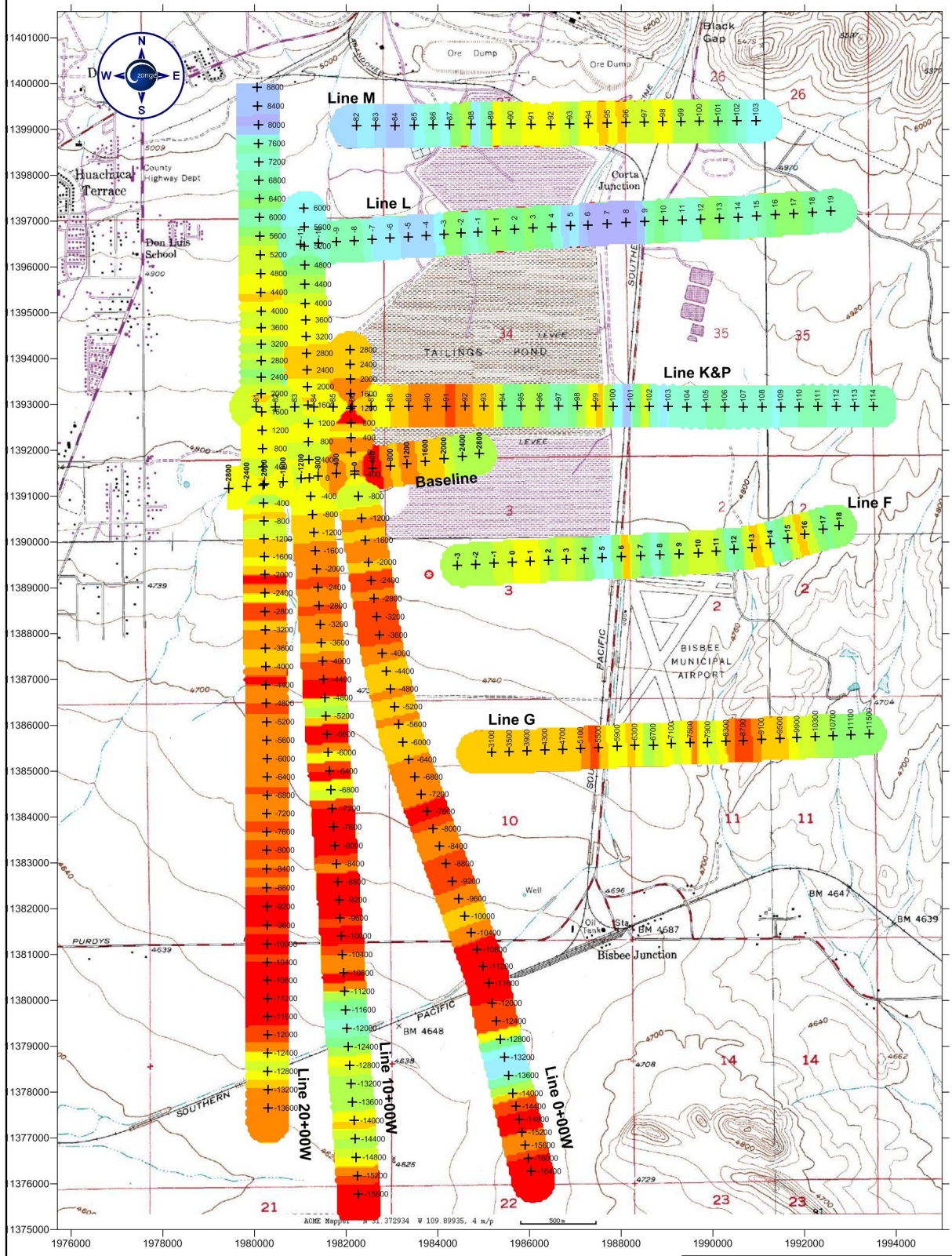

Bisbee Modeling
for
Clear Creek Associates
by
Zonge Engineering & Research Organization, Inc.

Resistivity at
Depth = 500 feet

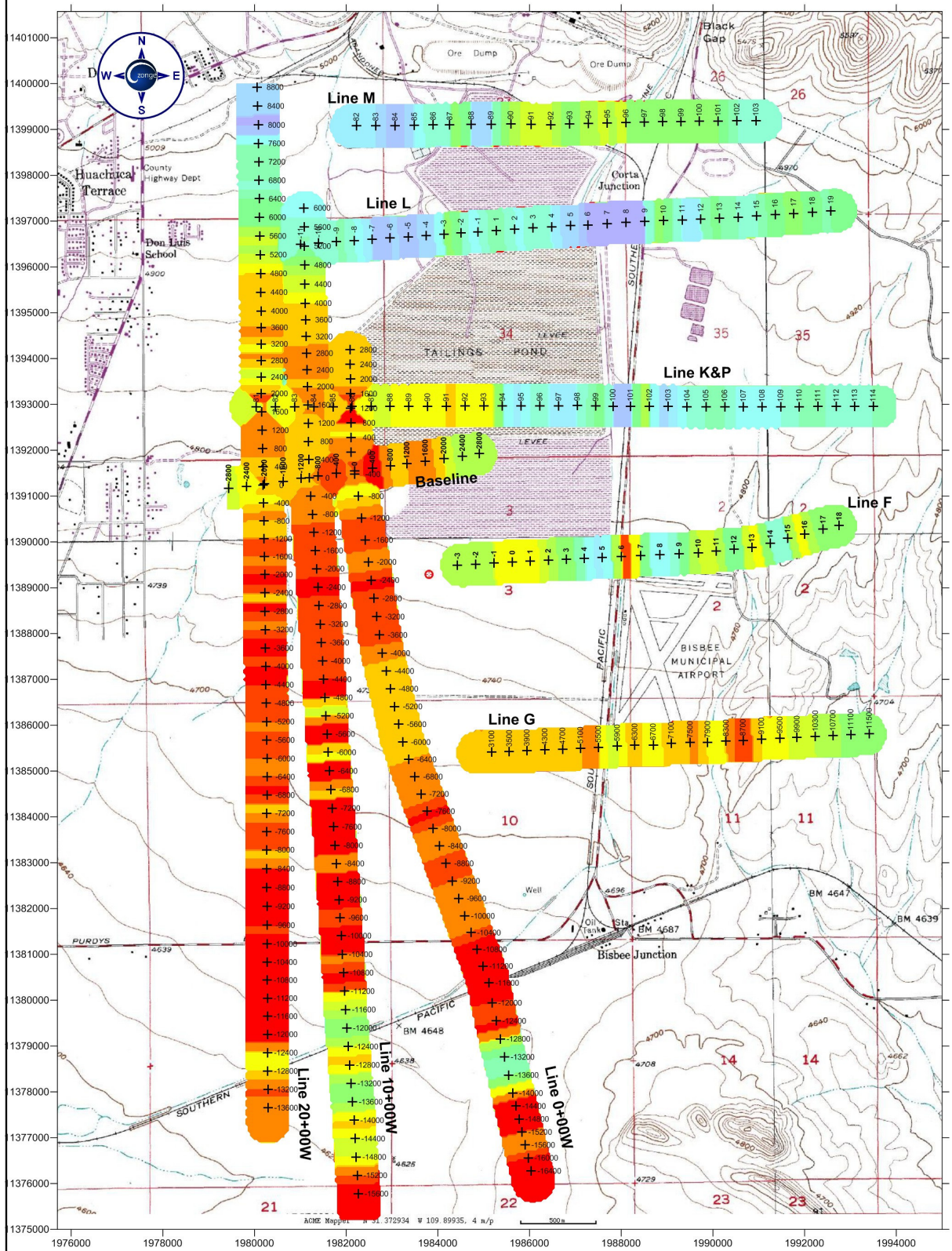



Smooth-model Inversion Resistivity (ohm-meters)



Bisbee Modeling
for
Clear Creek Associates
by
Zonge Engineering & Research Organization, Inc.

Resistivity at
Depth = 600 feet

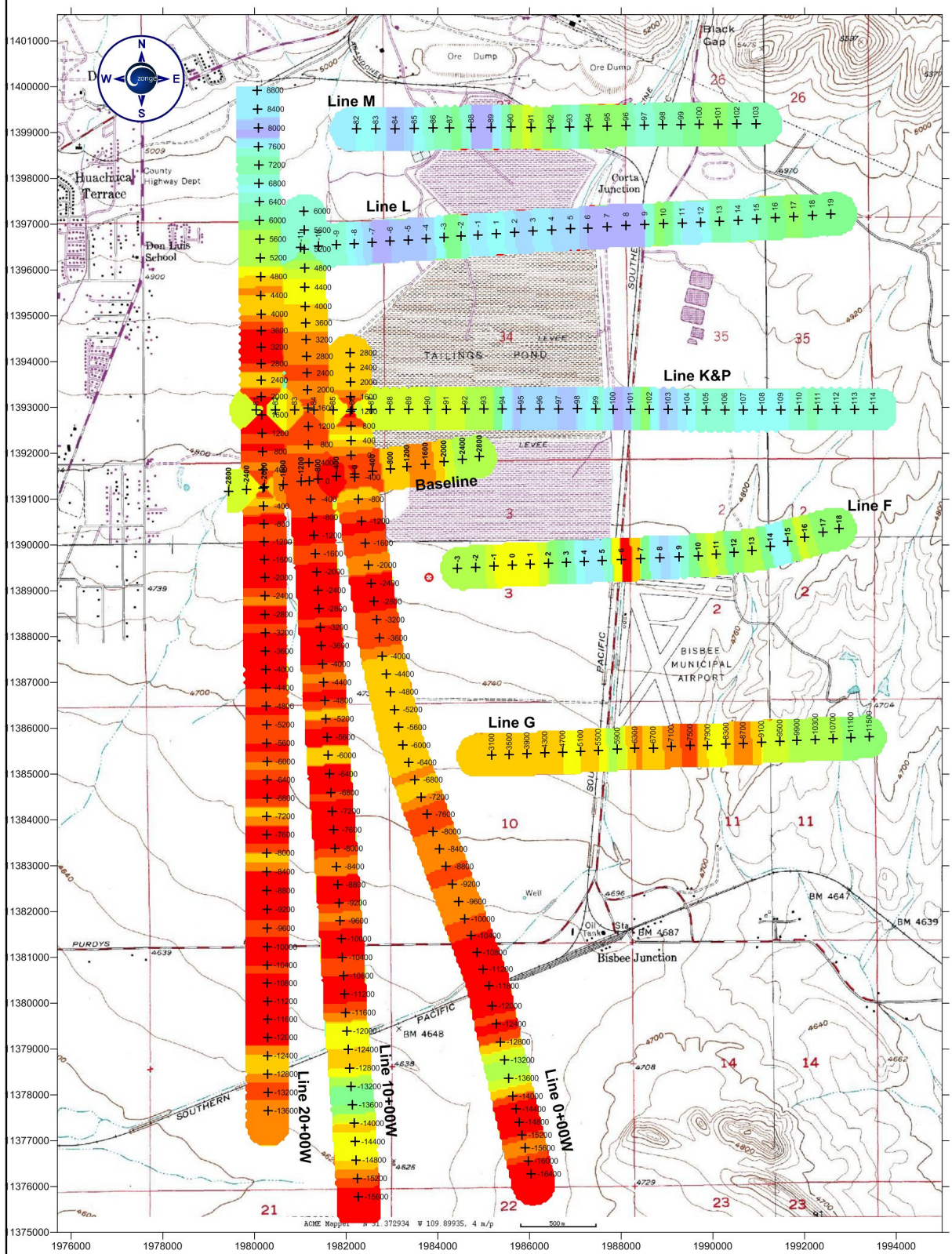

Bisbee Modeling
for
Clear Creek Associates
by
Zonge Engineering & Research Organization, Inc.

Resistivity at
Depth = 700 feet

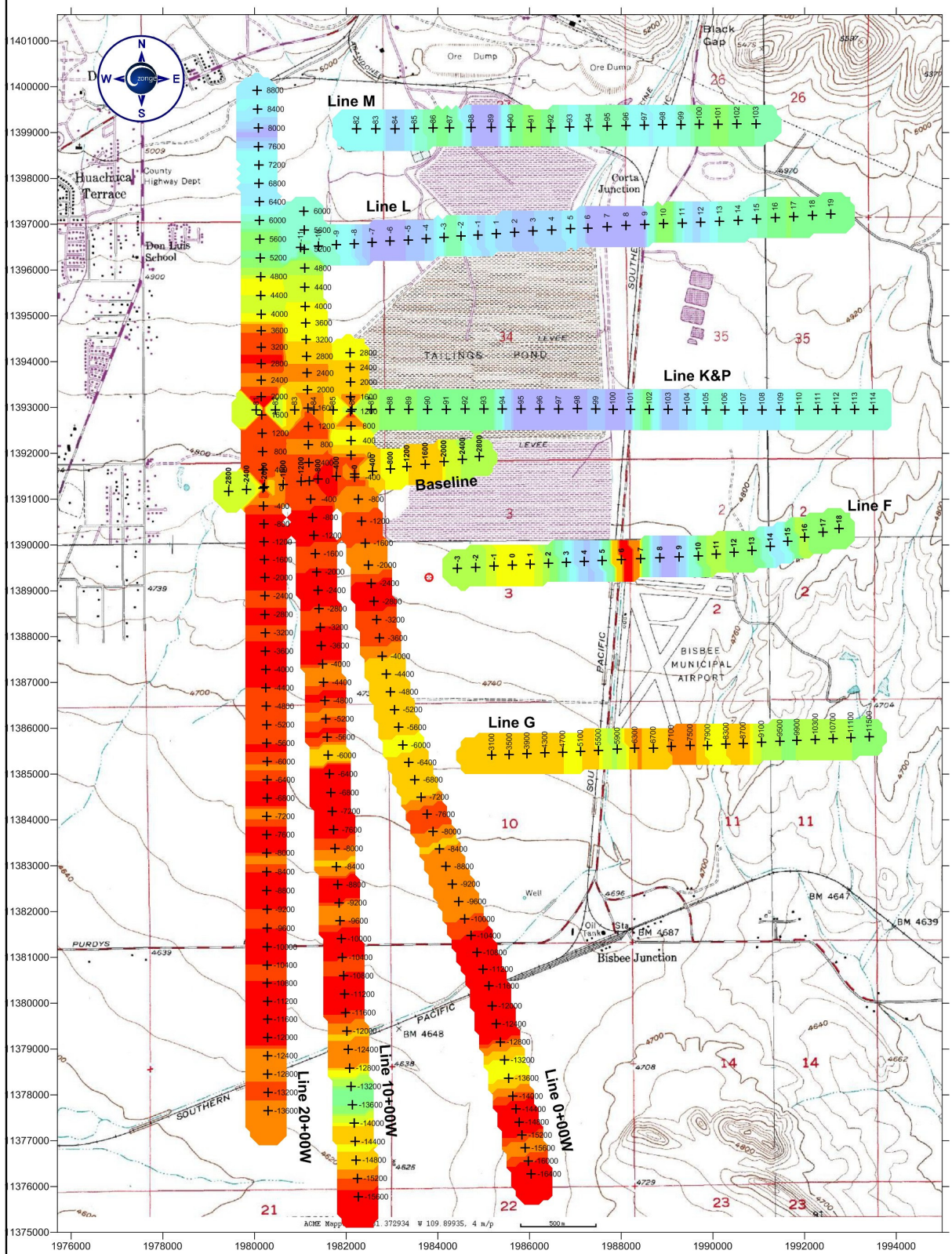

Bisbee Modeling
for
Clear Creek Associates
by
Zonge Engineering & Research Organization, Inc.

Resistivity at
Depth = 800 feet

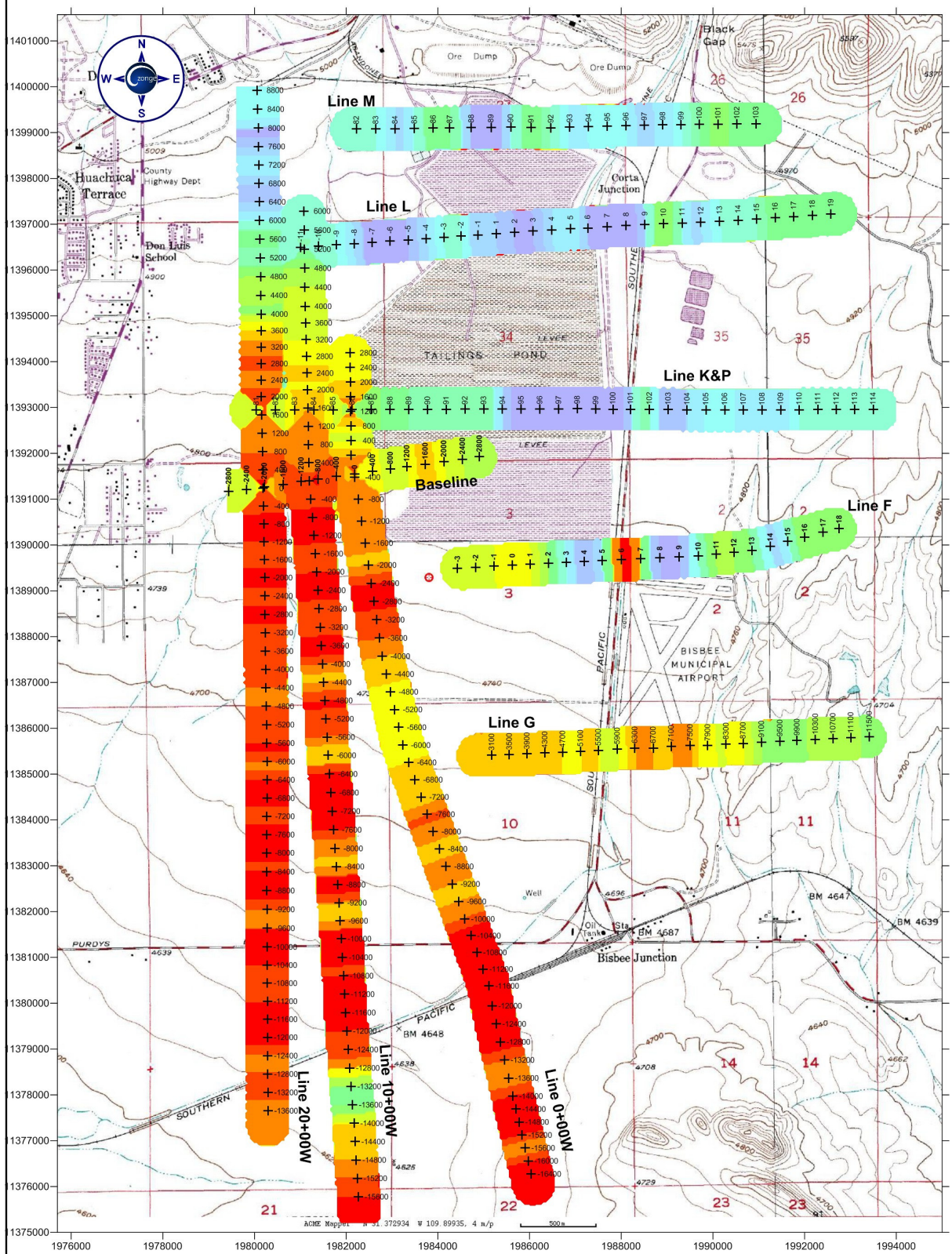

Bisbee Modeling
for
Clear Creek Associates
by
Zonge Engineering & Research Organization, Inc.

Resistivity at
Depth = 900 feet

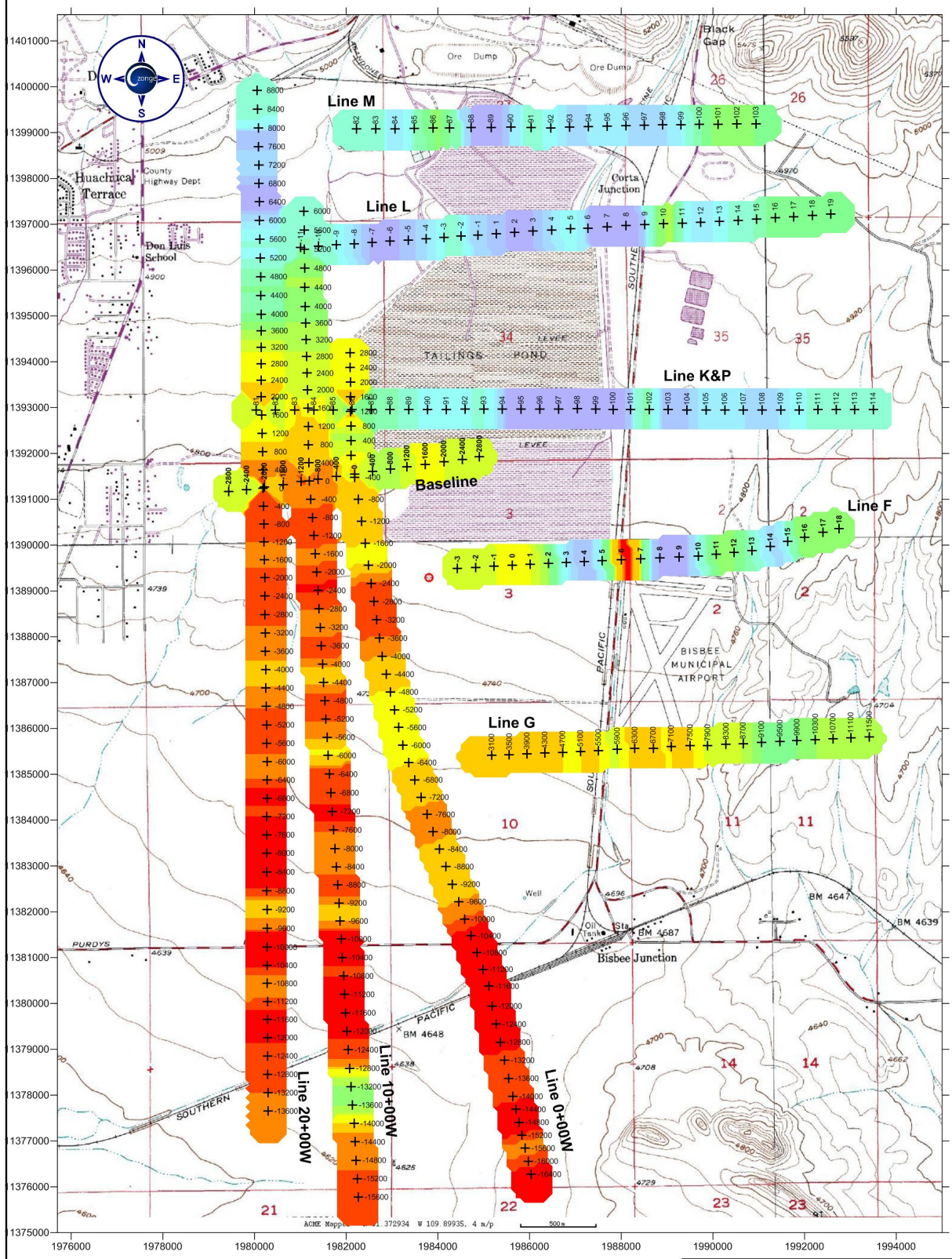

Bisbee Modeling
for
Clear Creek Associates
by
Zonge Engineering & Research Organization, Inc.

Resistivity at
Depth = 1000 feet

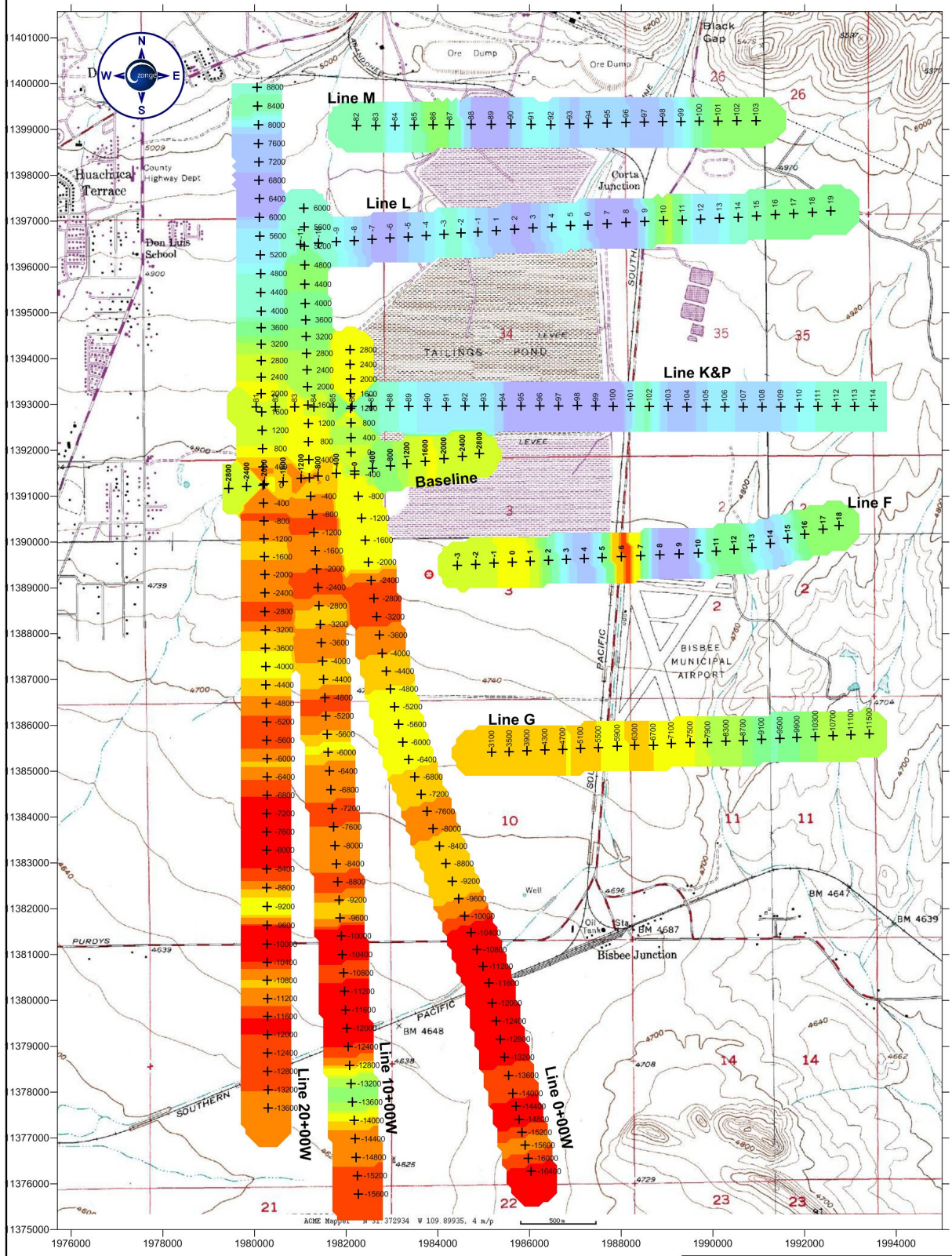

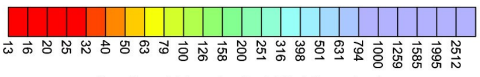

Smooth-model Inversion Resistivity (ohm-meters)

0ft 2000ft 4000ft 6000ft 8000ft

Bisbee Modeling
for
Clear Creek Associates
by
Zonge Engineering & Research
Organization, Inc.

APPENDIX J

GEOLOGIC LOGS FOR MONITORING WELLS INSTALLED IN 2008 AND 2010

HYDRO GEO CHEM, INC.

Geologic Boring Log

		Boring No.:	**BMO-2008-1G**
Project Name:	**Bisbee Mitigation Order**		Project No.: 872000
Drilling Company:	WDC Exploration and Wells, Inc.	Driller:	Billy Berg
Site Plan at Boring Location:		ADWR Registration No.:	**55-909474**
		Drilling Equipment:	GEFCO-Speedstar 50K
		Drilling Method:	Stratex; tricone
		Bit Type/Size:	12"; 8.5"
		Total Borehole Depth:	320 ft bls
		Casing Depth:	310 ft bls
		Screened Interval:	180-300 ft bls
		Screen slot size:	0.125", vertical slots
		Filter pack type:	#8 Tacna gravel
		Top of Casing Elevation:	4805.10
		Land surface Elevation:	4804.60 (pad)
		Date/Time Started:	7/29/08 10:08
		Date/Time Completed:	7/31/08 12:59
Township, Range, Section: T 24 S, R 24 E Sec. 2 CAA		Logged by:	K. Wilson
UTM: 3471723.644 N, 606467.681 E, NAD 83		Checked by:	R. Zimmerman

Depth (Ft)	Graphic Log	Estimated % GR	SA	FI	USCS Symbol	Munsell Color	HCl Rxn	Sample Description
10	Basin Fill	15	55	30	SC	2.5YR 5/4	S	Reddish brown clayey sand with gravel, well cemented with caliche. Gravel fraction includes clasts of gray phyllite, quartz, brown fine-grained sandstone, gray limestone, silicified limestone, and caliche chunks; most clasts angular to subangular. Sand-sized particles include caliche chips, angular to subrounded quartz, and lithic grains.
20		30	40	30	SC	2.5YR 6/3	S	Light reddish brown clayey sand with gravel, well-cemented with caliche. Gravel clasts include phyllite, quartz, brown sandstone, green quartzite and siltstone, and gray limestone; clasts are mostly angular to subangular. Gravel-sized caliche chunks are also present in the sample. Sand is fine to coarse-grained. Clay occurs as balls and as a component of the caliche cement.
30		60	25	15	GM	2.5YR 6/2 - 2.5YR 7/2	S	Pale red silty gravel with sand. Gravel clasts and sand-sized lithic grains are primarily brown, gray, white, and green fine-grained quartz sandstones, with lesser amounts of phyllite, quartz, and limestone. Caliche cement.
40		65	30	5	GP	2.5YR 5/3	M	Reddish brown gravel with sand. Silty sandstone fragments and caliche chips. Material appears to be caliche-cemented sandstone rubble.
50	Morita Formation				bedrock	2.5YR 4/6	S	Red calcareous mudstone. Rock is composed of lithified mixture of clay, silt, and small amounts of fine-grained sand. Top of bedrock; Morita Formation.
60						10R 6/1-6/2	S	Reddish gray to pale red calcareous clayey siltstone. Few small (< 1 mm) white bleached spots; fissile, moderately laminated; Morita Formation. Note: Water level rose to 61 ft bls 24 hours, after intercepting first formation water (other than dampness) during drilling at 210 ft bls.
70						10R 5/3	N	Weak red sandy siltstone with few pebbly layers. Pebbles are primarily phyllite derived from the Pinal Schist. Lower portion of the Morita Formation. Damp.
80						2.5YR 5/3	N	Reddish brown sandy to pebbly siltstone. Siltstone contains pebbles derived mostly from the Pinal Schist. Morita Formation. Dry.

Project Name: **Bisbee Mitigation Order**								Boring No.: **BMO-2008-1G**
Depth (Ft)	**Graphic Log**	**Estimated %**			**USCS Symbol**	**Munsell Color**	**HCl Rxn**	**Sample Description**
		GR	**SA**	**FI**				
90	Morita Formation					10R 5/3	W	Weak red sandy siltstone. Sand in the siltstone is fine-grained. Few tiny (<0.5 mm) cream-colored bleached spots; slightly calcareous. Morita Formation. Dry.
100						2.5YR 5/6	N	Red clayey siltstone with few coarse sand-sized to fine gravel-sized pebbles of phyllite. Material is very broken. Morita Formation. Wet.
110						2.5YR 5/4 to 4/4	N	Reddish brown clayey siltstone, locally bleached along fractures. Material is highly fractured and powdery. Morita Formation. Damp.
120						2.5YR 5/4	W	Reddish brown fine sandy siltstone. Few very fine opaque grains that appear to be specularite. Locally bleached along fractures; few small (< 1 mm) reduction (bleached) spots along bedding laminae. Morita Formation. Slightly damp.
130						2.5YR 5/6 to 4/4	W	Red to reddish brown fine sandy siltstone with localized bleaching along fractures; < 1 % disseminated fine-grained gray opaques. Morita Formation. Damp.
140						5YR 5/3	W-N	Reddish brown fine sandy siltstone. Uniform color and texture. Slight HCL reactivity is observed only in a portion of the fines. Hue is more yellowish than previous intervals. Morita Formation. Damp.
150						5YR 5/3	N	Reddish brown sandy siltstone with scattered reddish gray phyllite and few quartzite pebbles and coarse sand-sized lithic grains. Morita Formation. Damp.
160						2.5YR 5/4	N	Reddish brown sandy and pebbly siltstone with few light colored reduction spots. Pebbles are phyllite and quartz derived from the Pinal Schist. Hue less yellow than above. Sample is approximately 90% siltstone and 10% gravel clasts; transitional contact zone between the Morita Formation and the underlying Glance Conglomerate. Wet.
170	Glance Conglomerate					2.5YR 5/4	N	Reddish brown conglomerate. Pinal Schist clasts (phyllite and metamorphic quartz) in sandy siltstone matrix. Glance Conglomerate. Damp.
180						2.5YR 5/4	N	Reddish brown conglomeratic sandy siltstone. Material is about 65% sandy siltstone and 35% phyllite pebbles derived from the Pinal Schist. Glance Conglomerate. Damp.
190						2.5YR 5/4	N	Reddish brown fine sandy clayey siltstone. < 1 % fine gray metallic opaques (probably specularite); few small cream-colored reduction spots. Approximately 5% of the sample is small pebble to sand-sized phyllite and quartz clasts. Sample sticky and clayey. Damp.
200						2.5YR 5/4	M	Reddish brown silty sandstone. Sandstone is composed of poorly sorted quartz grains with approximately 1% gray opaques. Sandstone bed in the Glance Conglomerate. Damp.

Project Name: **Bisbee Mitigation Order** Boring No.: **BMO-2008-1G**

Depth (Ft)	Graphic Log	Estimated % GR	SA	FI	USCS Symbol	Munsell Color	HCl Rxn	Sample Description
210	Glance Conglomerate					2.5YR 5/4	N	Reddish brown conglomerate. 50% phyllite and quartz clasts in silty sandstone matrix. Several clay balls. Glance Conglomerate. First water; formation is producing a small amount of water.
220						2.5YR 5/4	N	Reddish brown fine sandy siltstone. Trace amount of coarse sand-sized lithic grains of phyllite and quartz. Few clay balls. Sandy siltstone bed in the Glance Conglomerate.
230						2.5YR 5/3	N	Reddish brown silty fine-grained sandstone. < 1 % black opaques, including magnetite, and possibly some fine-grained specularite. Silty sandstone bed in the Glance Conglomerate. Changed drilling method from Stratex system to reverse circulation with a 10.5" tricone bit at 230 ft bls.
240						2.5YR 5/3	N	Reddish brown conglomerate. Pinal Schist gravel clasts (phyllite and milky quartz) in a silty, well indurated matrix. Tricone bit grinds sample to a greater degree than the Stratex. Glance Conglomerate.
250						2.5YR 4/3	N	Reddish brown siltstone. Uniform texture and color other than few scattered small cream-colored reduction spots. Siltstone bed in the Glance Conglomerate.
260						2.5YR 5/3	N	Reddish brown arkosic silty fine-grained sandstone. Sand grains are poorly sorted, mostly quartz with some fine lithic grains, and about 1% black and gray opaques, including magnetite and specularite. Silty sandstone bed in the Glance Conglomerate.
270						2.5YR 5/3 to 5/2	N	Reddish brown conglomerate. Reddish gray phyllite and white quartz clasts derived from the Pinal Schist in a reddish brown silty sandstone indurated matrix. Glance Conglomerate.
280						2.5YR 5/3	N	Reddish brown pebbly silty sandstone. Sandstone contains approximately 10% phyllite and metamorphic quartz pebbles derived from the Pinal Schist. Glance Conglomerate.
290						2.5YR 5/3	N	Reddish brown conglomerate. Phyllite and metamorphic quartz clasts derived from the Pinal Schist in an indurated silty sandstone matrix. Glance Conglomerate.
300						2.5YR 5/3	N	Reddish brown conglomerate. Reddish gray Pinal Schist clasts in reddish brown, indurated sandy siltstone matrix. Glance Conglomerate.
310						2.5YR 5/3	N	Reddish brown conglomerate. Reddish gray Pinal Schist clasts in reddish brown, indurated sandy siltstone matrix. Glance Conglomerate.
320						2.5YR 4/2 to 4/3	W	Weak red to reddish brown silty fine-grained sandstone. Few fine gravel to sand-sized Pinal Schist (phyllite and metamorphic quartz) clasts. Glance Conglomerate. T.D. = 320 ft bls at 12:59 on 7/31/2008

HYDRO GEO CHEM, INC.

Geologic Boring Log

		Boring No.:	**BMO-2008-3B**
Project Name:	**Bisbee Mitigation Order**		Project No.: 872000
Drilling Company:	WDC Exploration and Wells, Inc.	Driller:	Mike Thomas
Site Plan at Boring Location:		ADWR Registration No.:	**55-909147**
		Drilling Equipment:	GEFCO Speedstar 50K
		Drilling Method:	Stratex, Air Rotary
		Bit Type/Size:	12" to 190 ft bls; 8.5" to 590 ft bls
		Total Borehole Depth:	590 ft bls
		Casing Depth:	260 ft bls
		Screened Interval:	150-250 ft bls
		Screen slot size:	0.125", vertical slots
		Filter pack type:	#8 Tacna
		Top of Casing Elevation:	4583.97 ft
		Land surface Elevation:	4583.47 ft
		Date/Time Started:	6/1/08 14:02
		Date/Time Completed:	6/11/08 17:05
Township, Range, Section: T 24 S, R 24 E, Sec. 17 CAA		Logged by:	W. Thompson, K. Wilson
UTM: 3467919.582 N, 602012.923 E, NAD 83		Checked by:	K. Wilson and R. Zimmerman

Depth (Ft)	Graphic Log	Estimated % GR	SA	FI	USCS Symbol	Munsell Color	HCl Rxn	Sample Description
0	Basin Fill			100	ML	2.5YR 5/6	N	Red silt. Powdery, loose, dry, no reaction to HCl.
10				100	ML	2.5YR 5/4	M	Reddish brown silt. Powdery, flour-like texture, dry; moderate reaction to HCl. Few caliche chips and chunks.
20		5	5	90	ML	2.5YR 5/4	S	Reddish brown silt. Small amount of gravel and sand. Gravel clasts are up to 1/2" diameter, subangular to rounded, composed of crystalline limestone, fine-grained sandstone, and phyllite and metamorphic quartz derived from the Pinal Schist. Few chunks of caliche. Sand is coarse through very fine-grained. Silt is dry, loose, powdery; very strong reaction to HCl.
30		tr	tr	100	ML	2.5YR 5/4	S	Reddish brown silt. Soft, powdery, flour-like texture, dry, strong reaction to HCl. Some clayey caliche chips. Few fine gravel to coarse sand-sized phyllite clasts with caliche surface coatings.
40		20	55	25	SM	5YR 6/3	S	Light reddish brown silty sand with gravel. Gravel clasts are up to 1" in diameter, angular to rounded, composed primarily of limestone, with few carbonate cemented fine-grained sandstones, phyllite and quartz derived from the Pinal Schist, quartzite, and rare feldspar porphyry. Sand fraction is coarse through very fine-grained, but primarily fine-grained, and composed of quartz, lithic grains, and a small amount of magnetite. Few caliche chunks. Loose dry mix; strong reaction to HCl.
50		25	60	15	SM	5 YR 6/3	S	Reddish brown silty sand with gravel. As above, with decreased fines. Gravel composition is as above with trace volcanic clasts in addition. Little caliche.
60		35	50	15	SM	5 YR 7/3	S	Pink silty sand with gravel. Gravel clasts are up to 1" in diameter, subangular to rounded, composed of primarily dark through light gray crystalline limestone, reddish brown very fine-grained sandstone, and arkosic silty sandstone, with few Pinal Schist, and trace fine volcanic porphyry and tuff clasts. Sand fraction is coarse through very fine-grained, moderately well-graded through to silt. Loose, dry, very strong reaction to HCl.

Project Name: **Bisbee Mitigation Order** Boring No.: **BMO-2008-3B**

Depth (Ft)	Graphic Log	Estimated % GR	SA	FI	USCS Symbol	Munsell Color	HCl Rxn	Sample Description
70	Basin Fill		40	60	ML	2.5YR 6/3	S	Light reddish brown sandy silt. Sand fraction is fine to very fine-grained; loose, powdery mix, dry, very strong reaction to HCl.
80		30	50	20	SM	2.5YR 5/3	S	Light reddish brown silty sand with gravel. Gravel clasts are up to 1/2" in diameter, angular to rounded, composed primarily of limestones, quartzite, brick red very fine-grained sandstone, phyllite, white tuff, and trace feldspar porphyry. Few calcareous clay coatings on clasts. Sand fraction is coarse through very fine-grained but primarily fine-grained. Loose, dry, strong reaction to HCl.
90		30	50	20	SM	2.5YR 5/3	S	Reddish brown silty sand with gravel. As above, but gravel fraction has lesser amount of limestone compared to previous intervals, and has abundant phyllite and quartz derived from the Pinal Schist, arkosic sandstone, siltstone, and trace feldspar porphyry. Some calcareous clay coatings on clasts. Sand fraction as above.
100		30	50	20	SM	2.5YR 5/3	S	Reddish brown silty sand with gravel. As above; gravel is comprised of abundant reddish brown sandstone, siltstone, phyllite, and quartz with lesser limestone and trace amounts of feldspar porphyry and white tuff. Few calcareous coatings on weathered surfaces.
110		25	50	25	SM	2.5YR 5/3	S	Reddish brown silty sand with gravel. As above.
120			60	40	SM	2.5YR 6/3	S	Light reddish brown silty sand. Sand fraction is fine to very fine-grained, powdery, loose, dry; composed of quartz and lithic grains and approximately 1% magnetite. Very strong reaction to HCl.
130		20	70	10	SW-SM	7.5YR 7/2	S	Pinkish gray sand with silt and gravel. Gravel clasts are up to 1" in diameter; subangular to well-rounded, composed of dark through very light gray limestone, reddish brown silty sandstone, fine-grained quartz sandstone, phyllite, and trace amounts of fine-grained volcanics and feldspar porphyry. Loose, dry, strong reaction to HCl.
140		80	10	10	GW-GM	7.5YR 7/3	S	Pink gravel with silt. Gravel clasts are up to 1" diameter; subangular to well-rounded, primarily gray to white and pinkish limestone, with some fine-grained sandstone, siltstone, quartzite, phyllite, and white tuff. Few calcite coatings on pebbles. Loose, dry, strong reaction to HCl.
150		80	10	10	GW-GM	5YR6/3	S	Pink gravel with silt. As above except that gravel is fine, up to 1/2" maximum diameter and contains some an angular material.
156								First water. Free water is discharging from cyclone.
160		70	20	10	GW-GM	2.5YR 6/3	S	Light reddish brown gravel with silt and sand. Gravel clasts are up to 1" maximum diameter, angular to well-rounded, primarily reddish brown fine-grained sandstone with calcareous cement, arkosic sandstone, and phyllite, with lesser amounts of light to dark gray limestone, and a small amount of white tuff. Sand fraction is coarse through fine-grained with much coarse-grained; loose, saturated, strong reaction to HCl.

Project Name: **Bisbee Mitigation Order** Boring No.: **BMO-2008-3B**

Depth (Ft)	Graphic Log	Estimated % GR	SA	FI	USCS Symbol	Munsell Color	HCl Rxn	Sample Description
170	Basin Fill	70	20	10	GW-GM	2.5YR 6/3	M	Light reddish brown gravel with silt and sand. As above; a large component of the gravel is a reddish brown fine-grained sandstone with calcite cement and arkosic sandstone; other clasts include greenish sandstone, crystalline limestone, and white aphanitic to fine porphyritic volcanic tuff. Some calcareous silty sand cement coatings on pebbles. Moderate reaction to HCl.
180		65	30	5	GW	2.5YR 5/3	M	Reddish brown gravel with sand. Gravel clasts are up to 2" in diameter; angular to subrounded, composed of abundant arkosic sandstone and phyllite, with lesser limestone, white tuff, and trace feldspar porphyry. Few thin calcite-clay-silt cement coatings on weathered pebble surfaces. Sand is coarse to very fine-grained, composed of angular to subangular lithic grains of same composition as the gravel fraction. Moderate reaction to HCl.
190		65	30	5	GW	2.5YR 5/3	M	Reddish brown gravel with sand. As above, with abundant phyllite and arkosic sandstone with lesser reddish brown siltstone; increased amount of white tuff, with only trace amount of limestone in gravel fraction; some calcite-silt-sand coatings. Sand fraction contains abundant lithic grains of same composition; grains are angular to subangular, coarse to fine-grained.
200		65	30	5	GW	2.5YR 5/3	M	Reddish brown gravel with sand. As above, with abundant phyllite, white tuff, and sandstone, lesser amount of siltstone and quartz, and trace chert and limestone in the gravel fraction; few fine sandy calcite coatings. Sand fraction is as above.
210								Missed sample.
220		40	60	tr	SW	2.5YR 5/3	W	Reddish brown sand with gravel. Sample is ground up (due to drilling). Gravel clasts are mostly subrounded phyllite, quartz, white tuff, siltstone, arkosic sandstone, and trace limestone. Calcareous clay-silt-fine sand coatings on some clasts. Sand fraction is almost entirely lithic grains, coarse to fine-grained, but mostly angular coarse-grained. Weak to moderate reaction to HCl.
230		40	55	5	SW	2.5YR 5/3	W	Reddish brown sand with gravel. As above except that 60% of gravel clasts are white tuff, with lesser phyllite and quartz derived from the Pinal Schist, fine-grained sandstone, and siltstone. Clasts are up to 2" in diameter. Sand fraction is as above. HCl reactivity restricted to calcite-silt-sand cement coatings on clasts.
240		50	40	10	GW-GM	2.5YR 5/3	M	Reddish brown gravel with sand. Gravel ground during drilling process. Gravel clasts include white tuff (approximately 50%), reddish brown fine grained calcareous sandstone and siltstone, chert, pink quartzite, Pinal Schist phyllite and quartz, and trace gray limestone. Moderate reaction to HCl.
250		50	40	10	GW-GM	2.5YR 5/3	M	Reddish brown gravel with silt and sand. Gravel is comprised of approximately 35% white tuff, 35% Pinal Schist phyllite and metamorphic quartz, and 30% clastics including reddish brown and a little green sandstone, siltstone and arkosic sandstone.
260		55	35	10	GW-GM	2.5YR5/2 mottled	M	Weak red gravel with silt and sand. Gravel fraction contains approximately 40% Pinal Schist phyllite and metamorphic quartz, 30% reddish brown siltstone and sandstone, 10% greenish gray claystone, siltstone and fine grained sandstone, 15% white volcanic tuff, and 5% gray and trace yellow limestone. Calcite-sand coatings on some clasts.
270		15	75	5	SW	2.5YR5/1	M	Reddish gray sand with gravel. Sample is largely angular coarse sand-sized particles, probably developed during drilling of coarser material. Composition as above.

Project Name: **Bisbee Mitigation Order** Boring No.: **BMO-2008-3B**

Depth (Ft)	Graphic Log	Estimated % GR	SA	FI	USCS Symbol	Munsell Color	HCl Rxn	Sample Description
280	Basin Fill	55	40	5	GW	2.5YR5/2	W-M	Weak red gravel with silt and sand. Gravel composition differs from previous intervals in that the gravel clasts are mostly clastic sediments including reddish brown, greenish gray, and pale yellow sandstones, arkosic sandstone, and siltstones, accompanied by much lesser amounts of phyllite, tuff and limestone.
290		65	30	5	GW	2.5YR6/3 mottled	W-M	Light reddish brown gravel with sand. Gravel is angular to subrounded, but mostly angular; composed primarily of multi-colored clastic sedimentary lithologies as described in previous interval, with few Pinal Schist and volcanic tuff clasts. Sand is coarse to fine-grained, composed mostly of coarse lithic grains.
300		65	30	5	GW	2.5YR5/2	W	Weak red gravel with sand. Gravel clasts are up to 1/2' in diameter; mostly angular to subangular; composed of reddish brown siltstone, white quartz sandstone, greenish gray arkosic sandstone, pink sandstone, phyllite, quartz, white tuff, gray chert, and trace gray limestone. Clastic sedimentary clasts are most abundant with lesser phyllite and quartz, and little tuff. Calcite and rarely silica cement coatings are present on some clast surfaces. Sand is mostly coarse-grained with little medium and fine-grained material, poorly graded, composed mostly of lithic grains.
310		65	30	5	GW	2.5YR5/2	M	Weak red gravel with sand. As above.
320		75	20	5	GW	2.5YR 5/3	M	Reddish brown gravel with sand. Ground up (due to drilling action) mix of primarily reddish brown calcareous sandstone, light colored whitish and light through dark gray limestone, red, white and greenish colored, quartz sandstones, and dolomitic limestone.
330		75	20	5	GW	2.5YR 5/3	M	Reddish brown gravel with sand. As above; gravel clasts include angular to subrounded, up to 1" diameter reddish brown to gray siltstone and arkosic sandstone, gray to white fine-grained quartz sandstone, and trace amounts of phyllite, limestone, and tuff. Sand is mostly angular to subrounded coarse lithic grains with some quartz. Calcite-fine sand cement coatings are common.
340		75	20	5	GW	2.5YR 5/3	M	Reddish brown gravel with sand. As above; clasts are dominantly clastic sedimentary lithologies with about 30% derived from the Pinal Schist. White to pinkish calcite-sand cement coatings.
350		60	30	10	GW-GM	2.5YR 5/3	M	Reddish brown gravel with silt and sand. As above; gravel fraction contains approximately 50% Pinal Schist, abundant reddish brown fine-grained sandstone, siltstone, and arkose, with trace amounts of limestone and chert; lacks tuff seen in previous intervals. White calcite cement coatings common.
360		70	25	5	GW	2.5YR 5/3	M	Reddish brown gravel with sand. As above, with approximately 60% sedimentary and 40% Pinal Schist lithologies in the gravel fraction. Gravel is mostly angular with little subangular to subrounded material. Sand is poorly graded, mostly coarse-grained, but some medium and fine-grained material; composed mostly of lithic grains with lesser quartz. Some calcite cement coatings
370		70	25	5	GW	2.5YR 5/3	M	Reddish brown gravel with sand. As above.
380		60	30	10	GW-GM	2.5 YR 5/3	M	Reddish brown gravel with silt and sand. Lithologies in the gravel fraction include abundant reddish brown sandstone, quartzite, siltstone, and arkose, some yellow sandy limestone with small fossil shell fragments, and small amount of phyllite. Some calcite cement coatings.

Project Name: **Bisbee Mitigation Order**								Boring No.: **BMO-2008-3B**
Depth (Ft)	**Graphic Log**	**Estimated %**			**USCS Symbol**	**Munsell Color**	**HCl Rxn**	**Sample Description**
		GR	**SA**	**FI**				
390	Basin Fill	40	50	10	SW-SM	2.5YR 4/2	M	Weak red sand with silt and gravel. Gravel fraction is as above, with increased amount of Pinal Schist to approximately 40%. Sand is coarse to fine-grained, but mostly coarse-grained, moderately well-graded, and composed almost entirely of lithic grains.
400		25	55	20	SC	2.5YR 7/2	M-S	Pale red clayey sand with gravel. Gravel is composed of white tuff, Pinal Schist, and sandstone clasts. Sand fraction is as above. Clay is sticky, cohesive, plastic.
401		75	25		GP	2.5YR 5/2	S	Weak red gravel with sand. Gravel is angular to subrounded, clasts are primarily reddish fine-grained sandstone with calcareous cement, some white limestone, and quartz.
410		30	60	10	SW-SM	5YR6/2	M	Pinkish gray sand with silt and gravel. Gravel clasts are up to 1/2" in diameter; subangular to subrounded; composed of 60% pink, brown, gray and white sandstone, arkosic sandstone, and siltstones, 30% white tuff, 10% phyllite, and trace gray limestone. Sand is mostly coarse lithic grains with smaller amount of medium to fine grains; fine-grained sand is mostly quartz.
418		15	15	70	CL	2.5YR 4/3	M	Reddish brown sandy clay with gravel. Gravel fraction is as above, with few light colored subrounded volcanics; sand fraction is coarse though fine-grained, clay is very soft, sticky, cohesive, plastic. Moderate reaction to HCl.
420		10	15	75	CL	2.5YR4/3	W	Reddish brown clay with sand. Small gravel fraction is composed of phyllite, white tuff, and clastic sedimentary clasts in approximately equal proportions. Weak reaction to HCl.
430		15	15	70	CL	2.5YR 4/3	M	Reddish brown clay with sand and gravel. Gravel and sand fraction are primarily broken up soft claystone, with some reddish fine- grained calcareous cemented sandstone, few quartz, and whitish limestone clasts. Clay is soft, sticky, cohesive, plastic. Moderate reaction to HCl.
440		25	35	40	CL	2.5YR 4/2	W-M	Weak red sandy clay with gravel. Gravel fraction contains 65% weak red mudstone, 30% Pinal Schist, and 5% white tuff. Clay comes out as balls during drilling and as a mix with sand and gravel-sized material. May be clayey rubble near the base of the basin fill.
445			10	90	CL	2.5YR 4/3	M	Reddish brown claystone fragments. Claystone is soft, slightly to moderately laminated, calcareous; about 25% of sample is as clay, soft, sticky, moderately plastic (appears to be derived from broken up claystone). Moderate reaction to HCl. Interpreted to be rubbly zone above the bedrock contact.
450		25	50	25	SC	2.5YR4/3	M	Reddish brown silty claystone fragments 75%; 25% other gravel clasts including tuff, phyllite, and sandstone. Claystone-rich rubble zone above the bedrock contact. Moderate reaction to HCl.
460		25	50	25	SC	2.5YR 4/3 2.5YR 4/4	M	Reddish brown silty claystone fragments with 25% other lithologies, as above. Claystone-rich rubble zone above the bedrock contact.
470	Cintura/ Morita				bedrock	2.5YR 6/3	M	Light reddish brown clay and claystone with some sand. Trace amount of gravel sized material is as fragments of claystone, siltstone, fine-grained sandstone, calcareous cemented claystone. Tabular, slightly laminated, fairly soft overall; clay is very soft, sticky, cohesive, moderately plastic; moderate reaction to HCl.

Project Name: **Bisbee Mitigation Order**								Boring No.: **BMO-2008-3B**
Depth (Ft)	**Graphic Log**	**Estimated %**			**USCS Symbol**	**Munsell Color**	**HCl Rxn**	**Sample Description**
		GR	**SA**	**FI**				
480	Cintura/Morita Formation					2.5YR 6/3	M	Weak red claystone. Moderate reaction to HCl.
490						2.5YR 4/2 2.5YR5/2	M	Weak red silty claystone and clay, claystone is moderately indurated, slightly laminated; clay is very soft, sticky, cohesive; moderate reaction to HCl.
500						2.5YR 5/2	W-M	Weak red claystone, moderately indurated, very weakly laminated, slightly platy; small amount of free clay. Material is broken up during drilling due to its softness; weak to moderate reaction to HCl.
510						2.5YR 5/2	M	Weak red claystone. As above, with trace weak red clayey limestone.
520						2.5Y 7/2	S	Light gray mudstone. Abrupt color change to yellow hue; fairly soft, small amount of orangish brown limonite stain; strong reaction to HCl.
530						10 YR 5/2 7.5YR 5/3	M	Grayish brown sandstone and reddish brown mudstone. Mostly fine-grained, calcareous cemented sandstone, moderately hard; with smaller amount of reddish brown soft, slightly platy, calcareous mudstone. Moderate reaction to HCl.
540						10YR6/1	M	Gray mudstone, composed of indurated clay, silt and fine-grained sand. Moderate reaction to HCl.
550						2.5Y 7/3	M	Pale yellow mudstone and clay. Clay may be derived from grinding of the claystone during drilling; no recognizable bedding or laminations. Moderate reaction to HCl.
560						2.5Y 6/4	M	Light yellowish brown sandstone. Sandstone is fine-grained with calcareous cement; platy, weakly laminated, hard. Some softer reddish brown non-laminated mudstone, easily broken by hand, is also present in the sample. Moderate reaction to HCl.
570						2.5YR 5/2	M	Weak red claystone and clay; fairly soft. Clay is sticky, cohesive, plastic and constitutes approximately 50% of the sample. Moderate reaction to HCl.
580						10YR6/1	M	Gray mudstone, composed of very fine-grained sand, silt and clay; calcareous, fairly soft, slightly platy, weak laminations. Moderate reaction to HCl.
590						10 YR 6/4 2.5YR5/2	S	Light yellowish brown, silty to fine sandy limestone, with few shell fragments. Sample also contains approximately 20% reddish brown mudstone. Strong reaction to HCl. TD = 590 ft bls at 17:05 on 6/11/2008

HYDRO GEO CHEM, INC.

Geologic Boring Log

		Boring No.:	**BMO-2008-4B**
Project Name:	**Bisbee Mitigation Order**		Project No: 872000
Drilling Company:	WDC Exploration and Wells	Driller:	Billy Berg
Site Plan at Boring Location:		ADWR Registration No.:	**55-910096**
		Drilling Equipment:	GEFCO 50K CH
		Drilling Method:	Stratex, Air-rotary RC
		Bit Type/Size:	11 3/4" Stratex, 9 7/8" tricone
		Total Borehole Depth:	660 ft bls
		Casing Depth:	610 ft bls
		Screened Interval:	500-600 ft bls
		Screen slot size:	0.125 inch, vertical slots
		Filter pack type:	#8 Tacna gravel
		Top of Casing Elevation:	4573.17 ft
		Land surface Elevation:	4572.67 ft
		Date/Time Started:	11/19/08 11:49
		Date/Time Completed:	12/2/08 13:40
Township, Range, Section: T 24 S, R 24 E, Sec. 18 ADA		Logged by:	W. Thompson and K. Wilson
UTM: 3468383.430 N, 601099.405 E, NAD 83		Checked by:	K. Wilson and R. Zimmerman

Depth (Ft)	Graphic Log	Estimated % GR	SA	FI	USCS Symbol	Munsell Color	HCl Rxn	Sample Description
0-10	Basin Fill	20	60	20	SM	5YR 6/4	W	Light reddish brown silty sand with gravel. Gravel clasts are up to 1/2" maximum diameter, subangular to well-rounded, composed of numerous quartzite, dark gray fine-grained sandstone, and volcanics. Sand fraction is coarse through very fine-grained, moderately well-graded through to silt. Loose, dry mix, very weak reaction to HCl.
20		80	10	10	GW-GM	5YR 6/4	S	Light reddish brown gravel with silt. Gravel clasts are angular to rounded, up to 1.5" diameter, primarily quartz, dark brown chert, pink sandstone and siltstone, and gray limestone. Many of the gravel clasts have calcareous coatings. Sand fraction is coarse through very fine-grained. Silt fraction is calcareous. Some caliche cement. Loose, dry mix, very strong reaction to HCl.
30			15	85	ML	5YR 6/4	S	Light reddish brown silt with sand, soft flour-like texture; sand fraction is fine to very fine-grained. Trace gravel is pale green feldspar porphyry, limestone, chert, and quartzite. Very strong reaction to HCl.
40		10	40	50	ML	7.5YR 4/4	S	Brown sandy silt. Gravel fraction is primarily light through dark gray limestone, with some white fine-grained sandstone. Sand fraction is medium through fine-grained but primarily fine-grained; silt fraction is calcareous. Small amount of caliche. Loose mix, very strong reaction to HCl
50		10	40	50	ML	7.5YR 4/4	S	Brown sandy silt. As described above. Gravel clasts include feldspar porphyry, phyllite, greenish to yellowish sandstone, limestone, and reddish brown quartzite. Little caliche.
60		20	50	30	SM	7.5YR 5/4	S	Brown silty sand with gravel. Gravel clasts are up to 1.5" diameter, subangular to well-rounded, composed primarily of dark through light gray limestone, arkose, sandstone, chert. Sand fraction is coarse through very fine-grained, moderately well-graded through to silt; silt fraction is calcareous. Loose, mix, very strong reaction to HCl.

Project Name: **Bisbee Mitigation Order**								Boring No.: **BMO-2008-4B**
Depth (Ft)	**Graphic Log**	**Estimated %**			**USCS Symbol**	**Munsell Color**	**HCl Rxn**	**Sample Description**
		GR	**SA**	**FI**				
70	Basin Fill	80	10	10	GW-GM	7.5YR 5/4	S	Brown gravel with silt. Gravel clasts are up to 2" in diameter, subangular to rounded, primarily quartz, phyllite, quartzite, limestone, with some coarse to fine-grained calcareous sandstone. Sand fraction is very fine-grained; silt fraction is calcareous. Some caliche. Loose; strong reaction to HCl.
80		10	30	60	ML	5YR 6/4	S	Light reddish brown sandy, clayey silt. Gravel clasts are up to 1" in diameter, composed of mostly quartz, phyllite, volcanics, limestone, and fine-grained sandstone. Sand fraction is coarse through fine-grained; silt and clay fraction is soft, plastic, cohesive, calcareous. Moderate reaction to HCl.
90		10	30	60	ML	5YR 6/4	M	Light reddish brown sandy, clayey silt. As above.
100		10	40	50	ML	5YR 6/4	M	Light reddish brown sandy, clayey silt. As above, except that sand fraction has increased and gravel fraction is much finer, with a 1/2" maximum diameter.
110		50	30	20	GM	5YR 6/4	M	Light reddish brown silty gravel with sand. Gravel clasts are up to 1" maximum diameter, angular to rounded, composed of abundant white tuff, phyllite, quartz, limestones, and fine-grained sandstones. Sand fraction is coarse through very fine-grained, calcareous silt fraction contains some clay; loose mix; moderate reaction to HCl.
120		80	10	10	GW-GM	5 YR 6/4	S	Light reddish brown gravel with silt. Gravel clasts are up to 2" maximum diameter, subangular to well-rounded, composed primarily of white tuff, phyllite, limestone, fine-grained sandstones, and dark gray silicates. Sand fraction is medium through very fine-grained. Silt is calcareous; loose; strong reaction to HCl.
130		25	45	30	SM	5YR 6/4	S	Light reddish brown silty sand with gravel. Gravel fraction is as above. Sand fraction is coarse through fine-grained but is mostly coarse-grained; silt fraction is calcareous. Strong reaction to HCl.
140		50	25	25	GM	5YR 6/4	S	Light reddish brown silty gravel with sand. Gravel clasts are up to 1" maximum diameter, angular to subrounded, composed of abundant quartz, phyllite, medium and fine-grained sandstone with siliceous cement, fine-grained calcareous cemented sandstone; some sandstone clasts exhibit laminar structure. Sand fraction is coarse through fine-grained, moderately well-graded through to silt. Strong reaction to HCl.
150		40	35	25	GM	5YR 6/4	S	Light reddish brown silty gravel with sand; as above. Gravel clasts include abundant reddish brown siltstone, with lesser tuff, phyllite, quartz, and little limestone.
160		30	50	20	SM	5YR 6/4	M	Light reddish brown silty sand with gravel. Gravel fraction is fine, clasts are up to 3/4" maximum diameter, angular to subrounded, numerous quartz, phyllite, quartzite, medium to very fine-grained sandstones with calcareous and siliceous cement, some limestone, only trace tuff. Sand fraction is coarse through very fine-grained; silt fraction is calcareous. Moderate reaction to HCl.

Project Name: **Bisbee Mitigation Order**								Boring No.: **BMO-2008-4B**
Depth (Ft)	**Graphic Log**	**Estimated %**			**USCS Symbol**	**Munsell Color**	**HCl Rxn**	**Sample Description**
		GR	**SA**	**Fl**				
165	Basin Fill	10	70	20	SM	5YR 6/4	M	First water at 165 ft bls. Light reddish brown silty sand; 10% gravel. Gravel fraction is as above. Sand fraction is very coarse through very fine-grained, well-graded through to silt; calcareous, moderate reaction to HCl.
170		60	20	20	GM	5YR 6/4	M	Light reddish brown silty gravel with sand. Gravel clasts are up to 2" maximum diameter, angular to subrounded, primarily phyllite and reddish brown siltstone, medium to fine-grained sandstone, many coated with caliche; some very weak laminations within the sandstones; numerous quartz and some dark through light gray limestone clasts. Sand fraction is very coarse through very fine-grained, well-graded through to silt. Moderate reaction to HCl.
180		60	20	20	GM	5YR 6/4	M	Light reddish brown silty gravel with sand, as above. Some calcite coatings on gravel clasts.
190		65	30	5	GW-GM	2.5YR 5/3	M-S	Reddish brown gravel with sand. Gravel clasts are subangular to subrounded, ≤ 2 cm diameter, polymictic composed of phyllite, metamorphic quartz, greenish gray fine grained quartz sandstone, dark reddish gray siltstone, white quartz sandstone with few opaques, green arkose, white tuff, gray limestone and chert. Sand is mostly coarse lithic grains. Calcite-clay-fine sand cement coatings on some clasts. Fines estimated, are washing out.
200		75	15	10	GW-GM	2.5YR 6/3	M	Reddish brown gravel with silt and sand. Clasts are 1/2 - 4 cm, occasionally coarser; mostly subangular with some subrounded; composed primarily of phyllite and quartz derived from the Pinal Schist, light colored sandstones, and dark siltstones, with lesser limestone, calcite-fine sand-clay cement coatings are common.
210		75	15	10	GW-GM	2.5YR 6/3	M	Light reddish brown gravel with silt and sand. As above, dominantly Pinal Schist and sandstone with lesser limestone, calcite-sand cement.
220		25	65	10	SW-SC	2.5YR 5/3	W	Reddish brown sand with clay and gravel. Sand is coarse to fine-grained, composed of lithic grains and quartz. Coarse sand is mostly lithic grains; fine sand is mostly quartz. Gravel is subangular to rounded; ≤ 1 cm, phyllite, quartz, sandstone, siltstone, and little limestone.
230		70	20	10	GW-GM	2.5YR 5/3	W	Reddish brown gravel with clay and sand. Gravel is primarily Pinal Schist phyllite and quartz, sandstone, and little limestone. Few calcite-sand cement coatings. Gravel clasts are up to 4 cm on long side. Sand is mostly coarse lithic grains.
240		80	20	tr	GW	2.5YR 5/2	W	Weak red gravel with sand. Gravel clasts are angular to subrounded, up to 4 cm, composed of phyllite and quartz derived from the Pinal Schist, sandstones, reddish brown siltstone, and trace pink feldspar porphyry. Moderate calcite-clay-sand cement coatings. Sand is mostly lithic grains.

Project Name: **Bisbee Mitigation Order**								Boring No.: **BMO-2008-4B**
Depth (Ft)	**Graphic Log**	**Estimated %**			**USCS Symbol**	**Munsell Color**	**HCl Rxn**	**Sample Description**
		GR	**SA**	**FI**				
250	Basin Fill	55	40	5	GW	2.5YR 5/3	W	Reddish brown gravel with sand. Gravel clasts are angular to subrounded, up to 3 cm, composed of Pinal Schist, arkosic sandstone, greenish fine-grained quartzite, little limestone and trace volcanics. Sand is coarse to fine-grained, composed of lithic grains, quartz, and trace magnetite.
260		70	25	5	GW	2.5YR 5/3	W	Reddish brown gravel with sand. Gravel clasts are angular to rounded, up to 3 cm, composed primarily of Pinal Schist (phyllite, schist, metamorphic quartz), various sandstones and siltstone with little limestone. Cement coatings composed of clayey carbonate and sand. Sand as above.
270		55	40	5	GW	2.5YR 5/3	W	Reddish brown gravel with sand. Gravel clasts are up to 3 cm, angular to subangular, few small subrounded; composed of mostly Pinal Schist with lesser green, white and gray sandstone and trace limestone and white aphanitic volcanic. Sand is coarse to fine grained, largely lithic grains. Intergrown calcite, clay, and sand cement.
280		88	10	2	GW	2.5YR 5/2	W	Weak red gravel. Gravel clasts include gray and yellow limestone, Pinal Schist (phyllite, schist, metamorphic quartz) and fine-grained sandstones and quartzite in approximately equal proportions. Calcite-sand, clay cement coatings are common. Clasts are angular to subrounded, up to 4 cm. Fines washed out; well making 7,300 gpm.
290		83	15	2	GW	2.5YR 5/3	W	Reddish brown gravel with sand. Clasts include Pinal Schist, green fine-grained quartzite, gray sandstone, with trace limestone and white aphanitic volcanic. Clasts are angular to subrounded, up to 2.5 cm; moderate amount of calcite-fine sand cement. Sand is poorly graded, mostly fine and coarse-grained, composed of lithic grains and quartz.
300		55	45	tr	GW	2.5YR 5/2	W	Weak red gravel with sand. Gravel is angular to rounded, mostly ≤ 1 cm diameter, with sandy calcite cement coatings; composed of mostly Pinal Schist and white feldspathic sandstone, with little green quartzite yellow limestone and trace volcanic and siltstone. Sand is coarse to fine, mostly lithic grains. Calcite-sand coatings.
310		55	45	tr	GW	2.5YR 5/3	W	Reddish brown gravel with sand. Gravel is mostly angular and subangular with some subrounded, ≤ 1.5 cm diameter, mostly Pinal Schist with lesser clasts and little limestone. Sand is fine to coarse, composed mostly of lithic grains; some generated by drilling process.
320		5	85	10	SW-SM	2.5YR 6/2	M	Pale red sand with silt. Sand is coarse to very fine-grained, composed of lithic grains are Pinal Schist and clasts primarily. Changed from Stratex system to reverse circulation drilling with 9 7/8" tricone due to higher volume of water.
330		55	45	tr	GW	2.5YR 5/2	M	Weak red gravel with sand. Gravel is angular to rounded ≤1 cm diameter, composed of Pinal Schist, gray sandstones and trace siltstone; few calcite-sand cement coatings. Sand is medium to coarse-grained, mostly lithic grains.
340		65	35	tr	GW	2.5YR 5/3	W-M	Reddish brown gravel with sand. Clasts are angular to subrounded, up to 2 cm; composed of Pinal Schist and sandstones with lesser limestone (gray and yellow) and trace tan feldspar porphyry. Sand is medium to coarse, mostly lithic grains calcite-sand coatings on gravel clasts.

Project Name: **Bisbee Mitigation Order**								Boring No.: **BMO-2008-4B**
Depth (Ft)	**Graphic Log**	**Estimated %**			**USCS Symbol**	**Munsell Color**	**HCl Rxn**	**Sample Description**
		GR	**SA**	**FI**				
350	Basin Fill	55	40	5	GW	10 R 5/3	M	Weak red gravel with sand. Gravel clasts are ≤1 cm diameter, angular to subangular, 50/50 Pinal Schist/sandstone; few calcite sand coatings. Sand is coarse to fine-grained, composed of lithic grains in the coarse fraction and mostly quartz in the fine fraction.
360		60	35	5	GW	10YR 5/2	M	Weak red gravel with sand. Gravel clasts are up to 1.5 cm, angular to subrounded, mostly Pinal Schist and green and gray sandstones with little limestone and siltstone; weak calcite cement coatings. Sand as above.
370		55	40	5	GW	10YR 5/3	M	Weak red gravel with sand. As above.
380		55	40	5	GW	10YR 5/3	M	Weak red gravel with sand. As above. At least some coarse sand is probably being created during drilling process, as much of the sand sized particles are fresh-surfaced angular lithic grains.
390		60	35	5	GW	10YR 5/2	W	Weak red gravel with sand. Gravel is angular to subrounded, up to 2 cm, primarily sandstones and Pinal Schist with little gray limestone and siltstone. Few calcite and calcite-sand cement coatings. Sand as above.
400		40	55	5	SW	10YR 5/2	M	Weak red sand with gravel. Gravel composition as above. Sand is coarse thru very fine-grained composed of lithic grains and quartz; some of the sand sized particle are probably generated during drilling. Original gravel content maybe higher. Few calcite-sand cement coatings.
410		40	55	5	SW	10YR 5/2	M	Weak red sand with gravel. As above, same lithologic composition; weak calcite-sand cement coatings on few clasts.
420		40	55	5	SW	10YR 5/2	W	Weak red sand with gravel; as above.
430		40	55	5	SW	5YR 5/3	W-M	Reddish brown sand with gravel. Fines are reddish brown; sand is mottled with abundant weak red tones. Gravel consists of green quartz sandstone, white sandstone, Pinal Schist, buff oolitic shelly limestone, trace red chert. Sand is fine to coarse-grained lithic grains and quartz; some is probably ground-up gravel clasts.
440		30	65	5	SW	2.5YR 5/3	W	Weak red sand with gravel. Gravel clasts include Pinal Schist (phyllite and metamorphic quartz), gray limestone, reddish brown arkose and sandstone. Sand is fine to coarse-grained with abundant coarse angular to subrounded lithic grains. Fine sand and fines wash out of samples.
450		45	50	5	SW	2.5YR 5/2	W-M	Weak red sand with gravel. Gravel clasts are up to 2 cm; angular to subangular, composed primarily of Pinal Schist with lesser sandstones and trace limestone. Sand is fine to coarse-grained, with abundant lithic grains.

Project Name: **Bisbee Mitigation Order**								Boring No.: **BMO-2008-4B**
Depth (Ft)	**Graphic Log**	**Estimated %**			**USCS Symbol**	**Munsell Color**	**HCl Rxn**	**Sample Description**
		GR	**SA**	**FI**				
460	Basin Fill	15	80	5	SW	2.5YR 5/2	W	Weak red sand with gravel. Gravel clasts are up to 1.5 cm, angular to subrounded sandstone, quartzite arkose with lesser phyllite. Sand is fine to coarse quartz and lithic grains.
470		15	75	10	SW-SM	2.5YR 5/2	W	Weak red sand with silt and gravel. Gravel clasts are subangular, ≤ 1 cm, composed of Pinal Schist, oolitic shelly limestone, sandstone and arkose. Sand is fine to coarse, composed of lithic grains and quartz. Trace calcite cement.
480		30	60	10	SW-SM	2.5YR 5/2	W-M	Weak red sand with silt and gravel. Gravel clasts are up to 2 cm, angular to subrounded, composed of abundant light colored sandstones with lesser Pinal Schist and little limestone. San as above. Trace calcite cement coatings.
490		55	40	5	SW	2.5YR 5/2	W	Weak red gravel with sand. Gravel clasts are up to 2 cm, angular to subangular, composed of phyllite to quartz derived from the Pinal Schist, light colored sandstones and gray chert. Sand is fine to coarse with abundant lithic grains and quartz. Few calcite cement coatings.
500		25	65	10	SW-SM	2.5YR 5/2	W	Weak red sand with silt and gravel. Gravel clasts are up to 1.5 cm, angular to subrounded, composed mostly of light colored sandstones with little quartzite and Pinal Schist. Sand is mostly lithic grains and quartz, fine to coarse grained. Trace calcite cement coatings.
510		25	65	10	SW-SM	2.5YR 5/2	M	Weak red sand with silt and gravel. Gravel clasts are up to 2 cm, angular to subrounded, composed of phyllite, quartz from Pinal Schist, gray limestone, arkose, quartzite, and siltstone. Sand as above. Trace calcite cement coatings.
520		45	50	5	SW	2.5YR 5/2	M	Weak red sand with gravel. Gravel clasts are angular to subrounded, ≤ 2 cm, composed of sandstone, arkose quartzite, with lesser phyllite, gray limestone, and chert. Sand is fine to coarse-grained, with abundant coarse lithic grains. Few calcite cement coatings.
530		25	70	5	SW	10 R 5/2	W-M	Weak red sand with gravel. Gravel clasts are ≤ 2cm, grading to coarse sand; angular to subrounded, composed primarily of phyllite and quartz derived from the Pinal Schist with little sandstone and red siltstone. Few calcite coatings. Sand as above.
540		20	75	5	SW	10 R 5/2	W	Weak red sand with gravel. Gravel clasts are ≤ 2 cm, angular to subangular composed mostly of quartz and phyllite from the Pinal Schist with lesser sandstone, quartzite and red siltstone. Sand is coarse to fine-grained well-graded through to silt, composed of quartz and lithic grains. Few calcite coatings.
550		20	75	5	SW	10 R 5/2	W	Weak red sand with gravel. Gravel clasts are ≤ 2 cm, angular to subrounded, composed of Pinal Schist material, sandstone and little gray chert. Sand as above. Few calcite-sand cement coatings.
560		30	65	5	SW	6 R 5/2	W	Weak red sand with gravel. Gravel is fine, ≤ 2 cm clasts, Pinal Schist-derived material, quartzite, and sandstone. Sand is fine to coarse-grained, well graded, composed of lithic grains and quartz.

Project Name: **Bisbee Mitigation Order**								Boring No.: **BMO-2008-4B**
Depth (Ft)	**Graphic Log**	**Estimated %**			**USCS Symbol**	**Munsell Color**	**HCl Rxn**	**Sample Description**
		GR	**SA**	**FI**				
570	Basin Fill	15	75	10	SW-SM	2.5YR 5/3	W	Reddish brown sand with silt and gravel. Gravel is fine ≤ 1 cm in diameter, composed of phyllite and quartz derived from the Pinal Schist, reddish brown siltstone and sandstone, and little gray sandstone. Sand is coarse to fine-grained, well-graded through to silt, mostly lithic grains with some quartz. Few calcite coatings on gravel clasts.
580		25	65	10	SW-SM	2.5YR 5/3	W	Reddish brown sand with silt and gravel. Gravel fraction is mostly ≤ 1 cm with few coarser clasts, angular to subangular composed primarily of phyllite and abundant quartz derived from the Pinal Schist with lesser reddish brown sandstone and siltstone. Sand is coarse to fine-grained composed largely of lithic grains with some quartz; well-graded through silt. Few calcite coatings.
590		20	80		SW	2.5YR 5/3	W	Reddish brown sand with gravel. Gravel fraction to 1" max diameter, angular to subangular; quartz, phyllite, medium to fine-grained sandstone with calcareous cement, quartzite, small amount of dark gray schist, trace limestone. Sand fraction is very coarse through medium-grained but is primarily coarse-grained, some may be ground up gravels due to drilling action as the grains are very angular and appear to be fresh; sand is primarily quartz and sandstone fragments, some schistose material, weak reaction with HCl; saturated.
600		20	80		SW	2.5YR 5/3	W	As above.
610		20	80		SW	2.5YR 5/3	W	As described above, identical in appearance. Gravel clasts are quartz, phyllite, quartzite, sandstone, and trace limestone.
620		20	80		SW	2.5YR 5/3	W	As above.
630		20	80		SW	2.5YR 5/3	W	As above.
636	Mural Limestone				bedrock	2.5Y 7/2	S	Light gray limestone, (probably Cretaceous Mural Limestone) moderately laminated, platy, fairly hard, small amount of a fine grained reddish brown sandstone, calcareous cemented, strong reaction to HCl, saturated conditions.
640						2.5Y 7/2	S	As above.
650						10YR 7/1	S	Light gray limestone, slightly platy, fairly hard, few reddish brown sandstone inclusions within limestone. Very strong reaction to HCl, saturated conditions.
660						10YR 7/1	S	As above.
								TD = 660 ft bls at 13:40 on 12/2/2008

HYDRO GEO CHEM, INC.

Geologic Boring Log

		Boring No.:	**BMO-2008-5M**
Project Name:	**Bisbee Mitigation Order**	Project No.:	872000
Drilling Company:	WDC Exploration and Wells	Driller:	Mike Thomas
Site Plan at Boring Location:		ADWR Registration No.:	**55-909552**
		Drilling Equipment:	Gefco Speedstar 50K-CH
		Drilling Method:	ARCH-11 3/4"
		Bit Type/Size:	9 7/8" Tricone
		Total Borehole Depth:	460 ft bls
		Casing Depth:	450 ft bls
		Screened Interval:	340 - 440 ft bls
		Screen slot size:	0.125', vertical slots
		Filter pack type:	No. 8 Tacna gravel
		Top of Casing Elevation:	4585.02 ft
		Land surface Elevation:	4584.59 ft
		Date/Time Started:	8/10/08 10:15
		Date/Time Completed:	8/20/08 9:00
Township, Range, Section: T 24 S, R 24 E, Sec. 7 DCC		Logged by:	W. Thompson
UTM: 3468993.961 N, 600445.302 E, NAD 83		Checked by:	K. Wilson and R. Zimmerman

Depth (Ft)	Graphic Log	Estimated % GR	SA	FI	USCS Symbol	Munsell Color	HCl Rxn	Sample Description
0	Basin Fill	5	10	85	ML	7.5YR 4/4	S	Brown silt, with 10% sand and trace gravel. Gravel is composed of quartz and dark through light gray limestones. Sand fraction is very fine-grained. Material is soft, powdery, loose; strong reaction to HCL.
10		5	10	85	ML-CL	7.5YR 6/4	S	Light brown caliche. Gravel and sand fractions are as described above; with calcareous caliche cement, fairly soft material, dry, very strong reaction to HCL.
20		5	20	75	ML-CL	7.5YR 6/4	S	Light brown caliche. Sand fraction is medium to very fine-grained, calcareous caliche cement; fairly soft, ground to a flour-like powdery texture during drilling. Trace gravel is sandstone and quartz; material is dry; very strong reaction to HCL.
30			25	75	ML-CL	7.5YR 7/3	S	Pink silt with sand, caliche. Soft, homogenous, ground to a gritty powdery texture during drilling; dry, very strong reactions to HCL.
40		5	45	50	CL	7.5YR 7/3	S	Pink sandy silt, caliche. As above; trace gravel. Sand is composed of quartz and limestone lithic grains.
50			25	75	CL	7.5YR 7/3	S	Pink silt with sand, caliche. As above.
60			25	75	ML	7.5YR 6/4	S	Light brown silt with sand, caliche. Sand fraction is coarse through very fine- grained; material is fairly soft, dry; very strong reaction to HCL.
70		15	15	70	ML	7.5YR 5/3	S	Brown sandy silt with gravel. Gravel is composed of angular to subrounded gray limestone with trace quartzite and arkosic sandstone. Sand fraction is fine to very fine-grained, silt is slightly indurated, soft, dry, strong reaction to HCL.

Project Name: **Bisbee Mitigation Order**								Boring No.: **BMO-2008-5M**
Depth (Ft)	**Graphic Log**	**Estimated %**			**USCS Symbol**	**Munsell Color**	**HCl Rxn**	**Sample Description**
		GR	**SA**	**FI**				
80		30	20	50	ML	7.5YR 6/3	S	Light brown gravelly silt with sand. Gravel fraction to 1/2" max. diameter, angular to subrounded, primarily quartz, reddish fine-grained sandstone, and dark through light gray sandstone; sand fraction is coarse through fine-grained, loose mix, dry, strong reaction to HCL.
90			40	60	ML	2.5YR 5/3	S	Reddish brown sandy silt. Sand fraction is coarse through very fine-grained, fairly well-graded through to silt fraction, powdery, loose mix, very strong reaction to HCL.
100		75	15	10	GP-GM	2.5YR 5/3	S	Reddish brown gravel with silt and sand. Gravel clasts are up to 2" max. diameter, angular to subrounded, primarily a mix of quartz, gray limestones, medium to very fine-grained sandstone with calcareous cement, sandy siltstone and siltstone; mottled coloration includes reds, whites, and various shades of gray; sand fraction is coarse through fine-grained but primarily coarse-grained, dry loose mix, strong reaction to HCL.
110		2	48	50	ML	2.5YR 5/3	S	Reddish-brown sandy silt with trace gravel. Gravel fraction is as described above; sand is medium through very fine-grained but is primarily fine to very fine-grained; loose dry mix, very strong reaction to HCL.
120	Basin Fill	20	40	40	SM	2.5YR 5/3	S	Reddish-brown silty sand with gravel. Gravel clasts are up to 3/4" max. diameter, angular to subrounded, mostly reddish fine-grained sandstone with siliceous cement, some calcareous sandstone, gray limestone, silty sandstones and quartz; loose mix, dry; strong reaction to HCL.
130		10	30	60	ML	2.5 YR 5/3	S	Reddish brown sandy silt; 10% gravel. Gravel fraction is as above; sand fraction is fine to very fine-grained, powdery, loose, dry; strong reaction to HCL.
140		30	30	40	ML	2.5YR 5/3	S	Reddish brown sandy silt with gravel. Gravel clasts are up to 1" diameter, angular to rounded, a mix of quartz, sandstones, silty medium to fine-grained sandstone, and gray limestone; some gravel clasts have calcite coatings. Sand fraction is very coarse through very fine-grained, moderately well-graded through to silt; loose mix, dry, strong reaction to HCL.
150			40	60	ML	2.5YR 5/3	S	Reddish brown sandy silt. Sand fraction is medium to very fine-grained but mostly fine-grained. Silt has powdery texture, dry; strong reaction to HCL.
160		30	30	40	ML	2.5YR 5/3	S	Reddish brown sandy silt with gravel. Gravel clasts are up to 3/4" max. diameter, angular to subrounded, mix of schist, fine and medium-grained siliceous-cemented sandstones, some limestones, and quartz. Sand fraction is coarse through very fine-grained but is primarily finer grained material, loose mix, slightly wet, strong reaction to HCL.
Water								Intercepted first water at 160 ft bls.

Project Name: **Bisbee Mitigation Order** Boring No.: **BMO-2008-5M**

Depth (Ft)	Graphic Log	Estimated % GR	SA	FI	USCS Symbol	Munsell Color	HCl Rxn	Sample Description
170	Basin Fill	75	15	10	GP-GM	Mottled	M	Mottled gravel with silt and sand. Coloration includes grays, reds, whites, greens; gravel clasts are mostly very fine through medium-grained sandstone with some schist and quartz, up to 3/4" in diameter, angular to subrounded. Sand fraction is coarse through fine-grained but primarily coarse-grained; material is loose, saturated. Moderate reaction to HCL.
180		30	55	15	SM	2.5YR 5/4	M	Reddish brown silty sand with gravel. As above except that gravel fraction has decreased and sand fraction has increased, sand is primarily coarse-grained, loose, moderate reaction to HCL.
190		70	25	5	GP	Mottled	M/S	Mottled gravel with sand. Coloration includes reds, grays, whites, light green; gravel clasts are up to 2" max. diameter, primarily dark through light gray, white, and pale green limestones, reddish medium through fine-grained sandstone, quartz, and few schist clasts; subangular to rounded. Sand fraction is coarse through fine-grained, moderately well-graded through silt fraction, fairly clean, loose, moderate reaction to HCL.
200		70	25	5	GP	Mottled	M/S	Mottled gravel with sand. As above; colors are mostly reddish brown, light reddish brown and grays. Calcite-sand cement coatings. Moderate reaction to HCl
210		70	25	5	GP	Mottled	M	Mottled gravel with sand. As above. Calcite-fine sand cement coatings on few clasts. Moderate reaction to HCl.
220		70	25	5	GP	Mottled	M	Mottled gravel with sand. As above. Gravel is angular to rounded with few calcite-sand cement coatings. Moderate reaction to HCl.
230		70	25	5	GP	Mottled	M	Mottled gravel with sand. As above; few calcite-sand cement coatings. Moderate reaction to HCl.
240		80	20		GP	Mottled	M	Mottled gravel with sand. Coloration includes reds, whites, grays, pale green; gravel to 3" max diameter, angular to rounded, primarily limestones, sandstones (with calcareous and siliceous cement, medium to fine-grained, hard), few quartz. Sand fraction is coarse through fine-grained but primarily coarse-grained, loose mix, moderate reaction to HCL.
250		60	40		GP	Mottled	M	Mottled gravel with sand as described above except that gravel fraction is not as coarse with clasts to 1.5" max. diameter, but mostly less that 1/2" in diameter. Rounded surfaces on pebbles. Sand fraction has increased slightly, mostly coarse to very coarse-grained, clean. Moderate reaction to HCL.
260			90	10	SP-SM	5YR 5/3	S	Reddish brown sand with silt. Sand fraction is very coarse through medium-grained but is primarily coarse-grained, loose, fairly clean; strong reaction to HCL.

Project Name: **Bisbee Mitigation Order**								Boring No.: **BMO-2008-5M**
Depth (Ft)	**Graphic Log**	**Estimated %**			**USCS Symbol**	**Munsell Color**	**HCl Rxn**	**Sample Description**
		GR	**SA**	**FI**				
270	Basin Fill	10	85	5	SP	7.5YR 7/3	S	Pink sand; 10% gravel. Gravel clasts are up to 1/2" max. diameter, composed of limestone with lesser amounts of reddish siltstone and sandstone with calcareous cement, phyllite and quartz. Sand fraction is primarily angular to subrounded, very coarse-grained with some finer material, composed of abundant quartz and lithic grains; loose, clean, very little fines. Strong reaction to HCL.
280		10	85	5	SP	7.5 YR 6/3	S	Light brown sand. As above except that material is finer grained overall, but still mostly coarse sand. Some yellowish limestone clasts are present as well as the lithologies listed above. Strong reaction to HCL.
290	Morita Formation				bedrock	5YR 5/4	S	Light reddish brown sandstone with yellowish fine-grained sandstone and limestone. Sandstone is silty, fine-grained, moderately soft, with calcareous cement. Limestone is pale yellow, crystalline. Strong reaction to HCL. Bedrock, Morita Formation.
300						2.5YR 5/4	S	Reddish brown sandy siltstone. Calcareous cement, fairly soft, some chips are platy. Strong reaction to HCL. Morita Formation.
310						2.5Y 7/3	M	Pale yellow sandstone, siltstone, clay stone with some clay. Distinct color change from above unit. Sandstone is very fine-grained with calcareous cement, moderately hard; siltstones and claystones are calcareous and fairly soft; small amount of soft, plastic, calcareous clay. Moderate reaction to HCL.
320						5Y 7/2	W	Light gray clay and sandstone. Sandstone is fine-grained, with calcareous cement, platy, friable, very weakly laminated. Clay is plastic, cohesive, sticky; sandstone and clay are probably as interbedded material. Weak reaction to HCL.
330						5Y7/2	W	Light gray sandstone; fine-grained, calcareous cement, slightly platy, fairly hard but can be broken with fingers; few black flecks, few shell fragments, moderate reaction to HCL.
340						5YR 7/2	W	Light gray clay and clayey sandstone, probably interbedded; as described for the 320' depth.
350						2.5Y 6/3	M	Light yellowish brown sandstone; fine-grained, calcareous cement, slightly platy, hard. Trace disseminated small black spots. Moderate reaction to HCL.
360						2.5Y 5/3	M	Light olive brown silty sandstone and siltstone; fine-grained, slightly platy, calcareous cement, fairly hard. Trace fossil shell fragments, few calcite veinlets and dendrites. Moderate reaction to HCL.

Project Name: **Bisbee Mitigation Order**								Boring No.: **BMO-2008-5M**
Depth (Ft)	**Graphic Log**	**Estimated %**			**USCS Symbol**	**Munsell Color**	**HCl Rxn**	**Sample Description**
		GR	**SA**	**FI**				
370	Morita Formation					2.5Y 6/3	M	Light yellowish brown clay and claystone. Clay is soft, plastic, sticky, cohesive, calcareous; claystone is platy, very weakly laminated, moderately soft, easily broken by fingers, moderate reaction to HCL.
380						2.5Y 5/3	M	Light olive brown sandstone; fine-grained with calcareous cement, slightly platy, hard. Small amount of pale yellow sandy limestone and pinkish gray calcareous sandstone are also present. Moderate reaction to HCL.
390						2.5Y 5/3	M	Light olive brown sandstone; fine-grained with calcareous cement, slightly platy, hard. Moderate reaction to HCL.
400						2.5Y 6/3	M	Light yellowish brown clayey siltstone. Very fine-grained, silty sandstone with interbeds of clay and claystones, siltstones, and silty fine-grained sandstones. Claystones are very weak, laminated, fairly soft; silty sandstone are moderately hard, slightly platy; clay fraction is plastic cohesive sticky, soft; all are calcareous, and react moderately to HCL.
410						2.5Y 6/3	M	Light yellowish brown clay, claystone, and mudstone. Mudstone is composed of lithified clay, silt, and fine sand, and is weakly laminated, fairly soft, calcareous. Clay is plastic, cohesive, soft, calcareous. Moderate reaction to HCL.
420						2.5Y 6/3	M	Light yellowish brown sandstone; fine-grained, calcareous cement, slightly platy, fairly hard; few black flecks maybe free carbon. Weak orange-brown limonite stain on few fractures. Moderate reaction to HCL.
430						10 YR 7/6	M	Yellow silty sandstone, claystone, and clay interbeds as above; all are calcareous. Silty sandstone and claystone are soft, weakly laminated; clay is soft, moderately plastic. Few limonitic fractures; moderate reaction to HCL.
440						2.5Y 6/3	M	Light yellowish brown, fine-grained sandstone. Platy, calcareous cement; hard. Moderate reaction to HCL.
450						5Y 7/3	M	Pale yellow clay with small amount of fragmented sandstone; clay is plastic, cohesive, sticky, soft, calcareous. Moderate reaction to HCL.
460						5Y 7/3	M	60% pale yellow silty sandstone and claystone and 40% pink fine-grained sandstone with calcareous cement. Claystone is fairly soft, very weakly laminated; clay fraction is as described above. Moderate reaction to HCL. TD = 460 ft bls at 9:00 on 8/20/2008

HYDRO GEO CHEM, INC.

Geologic Boring Log

		Boring No.:	**BMO-2008-6M**
Project Name:	**Bisbee Mitigation Order**		Project No: 872000
Drilling Company:	WDC Exploration and Wells	Driller:	Arnold Lamon
Site Plan at Boring Location:		ADWR Registration No.:	**55-909019**
		Drilling Equipment:	Gefco Speedstar 50K CH
		Drilling Method:	Stratex, ARCH, RC
		Bit Type/Size:	Stratex 12", 10"; Tricone 8.5"
		Total Borehole Depth:	460 ft bls
		Casing Depth:	450 ft bls
		Screened Interval:	340 - 440 ft bls
		Screen slot size:	0.125 inch, vertical slots
		Filter pack type:	No. 8 Tacna gravel
		Top of Casing Elevation:	4626.90 ft
		Land surface Elevation:	4626.40 ft
		Date/Time Started:	5/17/08 8:28
		Date/Time Completed:	5/20/08 15:40
Township, Range, Section: D T24S, R24E, Sec. 6 acc		Logged by:	W. Thompson
UTM: 3469813.885 N, 600367.943 E, NAD 83		Checked by:	K. Wilson and R. Zimmerman

Depth (Ft)	Graphic Log	Estimated % GR	SA	FI	USCS Symbol	Munsell Color	HCl Rxn	Sample Description
0	Basin Fill		10	90	ML	7.5YR6/4	S	Light brown silt. Sand fraction is very fine-grained, loose, powdery, dry.
10		trace	15	85	ML	7.5YR6/4	S	Light brown silt with sand. Sand fraction is coarse to very fine-grained, composed of angular to subrounded quartz and lithic limestone and sandstone grains. Few gravel-sized clasts are caliche chunks and gray limestone.
15		trace	10	90	ML	5YR7/3	S	Pink silt. Sand fraction is very fine-grained, loose.
20		trace	10	90	ML	5YR6/4	S	Light reddish brown silt. Sand is coarse to very fine-grained quartz and lithic grains. Trace amount of gravel-sized material is composed of milky quartz clasts and caliche chunks.
27			20	80	ML	5YR7/3	S	Pink silt with sand; caliche cement. Very soft material. Sand fraction is coarse through very fine-grained.
30		trace	25	75	ML	7.5YR7/3	S	Pink silt with sand. Sand is angular to subangular limestone, jasperoid, and sandstone lithic grains and quartz grains. Few gravel-sized particles are limestone and chunks of caliche.
40			20	80	ML	5YR5/3	S	Reddish brown silt with sand; caliche cement, moderately soft. Sand is medium to fine-grained, composed of quartz grains and lithic sandstone and limestone grains.
50			15	85	ML	5YR6/3	S	Light reddish brown silt with sand; caliche cement. Mixed soft and slightly harder caliche layers. Harder layers break into lenticular pieces. Sand is medium to very fine-grained.

Project Name: **Bisbee Mitigation Order** Boring No.: **BMO-2008-6M**

Depth (Ft)	Graphic Log	Estimated % GR	SA	FI	USCS Symbol	Munsell Color	HCl Rxn	Sample Description
60	Basin Fill	trace	10	90	ML	7.5YR6/3	S	Light brown silt with sand; caliche cement; soft, loose, powdery material. Sand fraction is fine-grained, composed of free quartz grains, few sandstone and other lithic grains. Trace amount of gravel-sized particles are hard angular chunks of caliche and soft claystone.
70		trace	15	85	ML	7.5YR6/3	S	Light brown silty sand; caliche cement. Trace amount of gravel-sized particles are angular to subangular caliche chunks generated by drilling, gray sandstone, and gray limestone clasts.
75		5	45	50	ML	5YR6/2	S	Pinkish gray sandy silt; trace amount of gravel. Gravel is up to one inch in diameter, angular to subrounded, composed of dark gray schist and light gray to buff limestone. Sand fraction is fine to very fine-grained, weakly cemented.
80		10	60	30	SM	7.5YR6/3	S	Light brown silty sand. Gravel is composed of angular to subrounded clasts of medium to coarse-grained pink sandstone, white quartzite, fine-grained tan sandstone, gray limestone, and trace jasperoid; few clasts have with calcite and/or caliche coatings. Sand is angular to subrounded, coarse through very fine-grained, composed of abundant lithic grains and quartz.
90		5	10	85	ML	5YR6/3	S	Pinkish gray silt with sand; caliche cement. Small gravel fraction; gravel clasts are primarily limestone with some schist, quartzite, granitoids, and arkosic sandstone. Few partial calcite coatings on clasts. Material is fairly soft.
100		15	65	20	SM	5YR6/4	S	Light reddish brown silty sand with gravel. Gravel is up to 1/2" diameter, subangular to rounded, clasts are primarily dark to light gray limestone with lesser amount of gray sandstone and caliche chunks. Sand fraction is medium through very fine-grained, but mostly fine-grained, loose.
110		50	25	25	GM	5YR6/4	S	Light reddish brown silty gravel with sand. Gravel is primarily angular to subrounded, composed of light to dark gray limestone with lesser amount of gray sandstone, and trace granite clasts; few white calcite surface coatings. Sand is medium to very fine-grained but mostly fine-grained, loose.
120		25	50	25	SM	5YR6/3	S	Light reddish brown silty sand with gravel. Gravel is angular to subrounded, primarily dark to light gray limestone with little silicified limestone and phyllite; few calcite surface coatings. Sand fraction is medium through very fine-grained, but mostly fine-grained, moderately well-graded through to silt; loose.
130		10	50	40	SM	5YR6/3	S	Light reddish brown silty sand; 10% gravel. Gravel is composed of gray limestone, chert, arkose, phyllite, granitoid, fine-grained sandstone and siltstone. Sand is fine to very fine-grained. Material is loose, powdery.
140		25	45	30	SM	5YR6/3	S	Light reddish brown calcareous silty sand with gravel. Gravel is primarily dark to light gray limestone with some silicification, fine-grained maroon and gray sandstone, and trace granite. Sand is medium to very fine-grained, but mostly fine-grained.

Project Name: **Bisbee Mitigation Order** Boring No.: **BMO-2008-6M**

Depth (Ft)	Graphic Log	Estimated % GR	SA	FI	USCS Symbol	Munsell Color	HCl Rxn	Sample Description
150	Basin Fill	25	45	30	SM	5YR6/3	S	Light reddish brown calcareous silty sand with gravel. Gravel is composed of sandstone, gray limestone, silicified limestone, and small amounts of granitoid and phyllite; clasts are up to 1 cm diameter commonly with calicite-sand coatings. Sand is medium to very-fine grained, but mostly fine-grained.
160		25	45	30	SM	5YR6/3	S	Light reddish brown calcareous silty sand with gravel. As above.
170		25	45	30	SM	5YR6/3	S	Light reddish brown calcareous silty sand with gravel. Gravel is primarily silicified limestone, with gray limestone, pinkish stained phyllite, and fine-grained pink and gray sandstone; most clasts are subangular, some have calcite-sand coatings. Sand is medium to very-fine grained, but mostly fine-grained, composed of quartz and lithic grains.
180		25	45	30	SM	5YR6/3	S	Light reddish brown silty sand with gravel. Gravel clasts are angular to subangular, up to 3/4" diameter, composed of gray limestone with some silicification, maroon sandstone, and caliche chunks. Sand is medium to fine-grained, but mostly fine-grained, composed mostly of quartz with lesser amount of lithic grains. Medium sand grains are angular to subrounded; fine grains are subrounded to rounded.
190		25	45	30	SM	5YR6/3	S	Light reddish brown silty sand with gravel. Gravel fraction contains abundant clasts of pink, gray, green and brown sandstone with little gray limestone and quartzite. Calcite coatings on some clasts. Sand is coarse to very fine-grained, but mostly fine-grained. Coarser sand is dominantly lithic grains; finer sand is mostly quartz.
200		80	15	5	GW	Mottled	S	Mottled gravel with sand. Colors are dark through light grays, pinks, reds, and whites. Clasts are up to 1.5", subangular to rounded, primarily limestone with some sandstone, arkose, phyllite, and quartz, in matrix of calcareous sand and silt. Approximately 15% have thin white calcite surface coatings. First water, saturated.
220		70	10	20	GC	7.5YR6/3	S	Light brown clayey gravel. Gravel is composed of limestone, sandstone, a few jasperoid and quartzite clasts, and caliche chunks. Small sand fraction is coarse through very fine-grained. Fines are primarily clay; very soft, sticky, cohesive, and plastic.
230			20	80	CL	7.5YR6/3	S	Light brown clay and silt with sand. Sand is medium to very fine-grained; fines are a soft, sticky, cohesive clay and silt mix.
240	Morita Formation					10YR7/4 to 2.5Y7/4	S	Very pale brown to pale yellow fine-grained calcareous fossiliferous sandstone and little siltstone. Small amount of silt and clay.
250						2.5Y7/4	S	Pale yellow fine-grained arkosic sandstone and fossiliferous limestone.

Project Name: **Bisbee Mitigation Order**								Boring No.: **BMO-2008-6M**
Depth (Ft)	**Graphic Log**	**Estimated %**			**USCS Symbol**	**Munsell Color**	**HCl Rxn**	**Sample Description**
		GR	**SA**	**Fl**				
260	Morita Formation					2.5Y7/4	S	Very pale brown, pale yellow, reddish brown and gray fine-grained arkosic sandstone with a few gray mudstone chips. Rare < 1mm calcite-hematite microfracture fillings.
270						2.5Y8/3	M	Pale yellow, fine-grained, well-sorted arkosic sandstone with calcareous cement. Sand grains are mostly clear quartz with scattered white, red, and black grains. Few fine black oxide spots on partings. Morita Formation
280						2.5Y8/3	M	Pale yellow sandstone, as above.
290						2.5Y8/3	M	Pale yellow sandstone, as above. Few radial black manganese oxide dendrites.
300						2.5Y5/2	M	Pale yellow and reddish brown fine-grained, sandstone with calcareous cement.
307						2.5Y6/4	M	Light yellowish brown claystone. Soft, platy, weakly laminated.
308						2.5Y7/4	M	Pale yellow sandstone, fine-grained calcareous cement.
310						2.5Y7/3	M	Pale yellow arkosic sandstone with siltstone interbeds.
320						2.5Y7/4	M	Pale yellow silty sandstone, fine-grained calcareous cement.
330						2.5Y7/4	M	Pale yellow sandstone, fine-grained calcareous cement.
340						2.5Y7/4	M	Pale yellow with some light reddish brown fine-grained sandstone with calcareous cement. Reddish tones are imparted by weak hematite stain. Trace calcite veinlets. Formation is making approximately 250 gpm water.

Project Name: **Bisbee Mitigation Order**								Boring No.: **BMO-2008-6M**
Depth (Ft)	**Graphic Log**	**Estimated %**			**USCS Symbol**	**Munsell Color**	**HCl Rxn**	**Sample Description**
		GR	**SA**	**FI**				
350	Morita Formation					2.5Y7/4	M	Pale yellow with some light reddish brown fine-grained sandstone with calcareous cement. Approximately 15% is reddish brown (5YR6/3) due to weak hematite stain. Trace amounts of hematite in tiny voids; small black oxide spots locally.
360						2.5Y7/4	M	Pale yellow and some light reddish brown fine-grained sandstone with calcareous cement, as above.
370						2.5Y7/2	M	Light gray sandstone, mudstone, and claystone. 70% fine-grained sandstone; 30% fine mudstone and claystone, probably as interbeds; fine sediments are weakly laminated, platy, soft.
380						2.5Y7/2	M	Light gray siltstone, sandstone, and claystone. 70% siltstone and mudstone, 30% very fine-grained sandstone; all calcareous. Fine sediments are weakly laminated, platy, soft.
390						2.5Y7/4	M	Pale yellow fine grained sandstone, moderately hard, calcareous cement. Localized pink hematite and gold limonitic stain; rare black oxide spots partings.
400						2.5Y7/4	M	Pale yellow fine-grained sandstone, moderately hard, calcareous cement, with minor amount of fairly soft, weakly laminated, light greenish gray claystone. Trace fine-grained disseminated black oxide and oxidized cubic pyrite; weak hematite stain on some fractures.
410						2.5Y7/4	M	Pale yellow fine-grained calcareous silty sandstone, gray to light greenish gray calcareous siltstone and claystone. Fine sediments are fairly soft, platy, weakly laminated, moderately soft.
420						10YR6/2	M	Light brownish gray fine-grained sandstone, calcareous cement, homogeneous. Weak limonitic stain on some fractures.
430						2.5Y6/2	M	Light brownish gray fine-grained sandstone, calcareous cement, homogeneous. Rare small dendritic manganese oxides.
440						10YR6/6	S	Brownish yellow crystalline limestone, locally silty and sandy; less than one foot thick bed; fairly hard. Moderate limonite stain, few black manganese oxide spots.
441						2.5Y6/2	M	Light brownish gray fine-grained sandstone, calcareous cement, homogeneous.

Project Name: **Bisbee Mitigation Order**								Boring No.: **BMO-2008-6M**
Depth (Ft)	**Graphic Log**	**Estimated %**			**USCS Symbol**	**Munsell Color**	**HCl Rxn**	**Sample Description**
		GR	**SA**	**FI**				
450	Morita Formation					2.5Y6/2	M	Light brownish gray fine-grained sandstone, calcareous cement, homogeneous; few calcite-limonite microfracture fillings.
460						2.5Y6/2	M	Light brownish gray fine-grained sandstone, calcareous cement, homogeneous. Rare oxidized disseminated pyrite. TD = 460 ft bls at 15:40 on 5/20/2008

HYDRO GEO CHEM, INC.

Geologic Boring Log

	Boring No.: **BMO-2008-7M**
Project Name: **Bisbee Mitigation Order**	Project No.: 872000
Drilling Company: WDC Wells and Exploration	Driller: Arnold Lamon
Site Plan at Boring Location:	ADWR Registration No.: **55-908794**
	Drilling Equipment: GEFCO Speedstar 50K
	Drilling Method: ARCH, Stratex, RD
	Bit Type/Size: 12" Stratex; 10" Stratex; 8"tricone
	Total Borehole Depth: 750 ft bls
	Casing Depth: 670 ft bls
	Screened Interval: 560 - 660 ft bls
	Screen slot size: 0.125 inch, vertical slots
	Filter pack type: #8 Tacna gravel
	Top of Casing Elevation: 4688.33 ft
	Land surface Elevation: 4687.86 ft
	Date/Time Started: 4/3/08 15:27
	Date/Time Completed: 5/14/08 14:06
Township, Range, Section: T 24 S, R 24 E, Sec. 9 BCA	Logged By: Kim Wilson and Warren Thompson
UTM: 3470029.283 N, 603099.165 E, NAD 83	Checked By: K. Wilson and R. Zimmerman

Depth (Ft)	Graphic Log	Estimated %			USCS Symbol	Munsell Color	HCl Rxn	Sample Description
		GR	SA	FI				
10	Basin Fill	50	30	20	GM	2.5YR7/3	S	Light reddish brown silty gravel with sand. Gravel fraction is composed of angular to subangular clasts and clast fragments, composed mostly of gray to grayish brown limestone, and white to gray phyllite with pinkish surface stain, pink to white quartz sandstone, and few silicified limestone, chert, and quartz clasts. Phyllite and some quartz clasts appear to be Pinal Schist. Sand fraction is primarily angular to subrounded, coarse to fine-grained, well-graded through to silt; composed of lithic grains, quartz, and trace fine magnetite. Moderately well-cemented with caliche.
20		15	45	40	SM	2.5YR6/4	S	Light reddish brown silty sand with gravel, moderately well-cemented with caliche. Gravel fraction is angular to subangular, comprised of abundant chunks of caliche generated during drilling. Gravel is composed of phyllite, pale colored sandstones, and limestone with some silicification. Sand fraction is as above.
30		65	15	20	GC	2.5YR8/3	S	Pink clayey gravel with sand, well-cemented with caliche. Material is hard, posing penetration difficulties for the ARCH method of drilling. Gravel and sand as above with abundant chips of caliche. Higher ratio of clay to silt in the fines fraction than above.
40		55	25	20	GC	2.5YR8/3	S	Pink clayey gravel with sand, as above. Material is sufficiently hard that ARCH drilling will be discontinued at this interval, and open hole tricone drilling will proceed until the caliche is fully penetrated.
50			75	25	SM	2.5YR5/4	S	Reddish brown silty sand, caliche cement. Sand is medium to fine-grained but mostly fine-grained, moderately well-graded through to silt; little clay, mostly silt in the fines fraction. Sand grains are angular to subrounded quartz and lithic grains. Material is hard due to caliche cement.
60		60	20	15	GC	2.5YR8/3	S	Pink clayey gravel with sand. Gravel is mostly angular to subangular clasts of gray, reddish, to white sandstone; also rare green sandstone with epidote matrix; some variably colored siltstones; and few gray limestone clasts. Sand fraction is coarse to fine grained, composed mostly of lithic grains with some quartz grains. Moderately to strongly cemented with caliche.
70		15	70	15	SM	2.5YR7/3	S	Light reddish brown silty sand with gravel. Gravel to 1 cm; coarse is angular; fine angular to subrounded; red, gray, and brown fine-grained sandstone and siltstone; rare angular silica and vein quartz. Sand coarse to fine, composed of lithic grains, quartz, and caliche. Moderate to strongly cemented.

Project Name: **Bisbee Mitigation**								Boring No.**: BMO-2008-7M**
Depth (Ft)	**Graphic Log**	**Estimated %**			**USCS Symbol**	**Munsell Color**	**HCl Rxn**	**Sample Description**
		GR	**SA**	**FI**				
80	Basin Fill	5	70	25	SC	2.5YR6/3	S	Light reddish brown clayey and silty sand. Sand fraction mostly fine with few coarse grains, poorly graded, composed of lithic grains, quartz, and caliche chips. Gravel pink, brown, gray to greenish fine-grained sandstone, red siltstone, rare green and yellowish brown siltstone, and few angular vein quartz chips. Moderate cementation.
90		5	55	40	SC	2.5YR6/3	S	Light reddish brown clayey sand. Rare gravel mostly angular to subrounded pink, brown, gray, and greenish fine-grained sandstone; little gray limestone, and rare brick red sandstone. Sand is multi-colored sandstone lithic grains with same composition as the gravel.
100		5	70	25	SC	2.5YR6/3	S	Light reddish brown clayey sand. Rare gravel is angular to subrounded, multi-colored sandstones, little gray limestone, rare brick red sandstone, trace phyllite and caliche. Sand fine to medium with rare coarse grains, poorly graded; lithic grains and quartz. Trace blue copper oxide chips. Few sandy clay balls.
110		15	60	25	SC	2.5YR6/3	M	Light reddish brown clayey sand with gravel. Gravel inferred and quantity estimated by drill rig performance. Gravel and coarse sand are angular to subangular and subrounded brown, gray, reddish and greenish fine-grained sandstone with a little siltstone and trace phyllite. Sand quartz and lithic grains of same composition.
120		15	60	25	SC	2.5YR7/3	S	Light reddish brown clayey sand with gravel, as above. Gray, brown, green, and white sandstone and siltstone with a little brownish gray limestone comprise gravel and coarse sand fraction.
130		15	45	40	SC	2.5YR7/3	S	Light reddish brown clayey sand with gravel. Gravel inferred and quantity estimated by drill rig performance. Gravel and coarse sand are mostly angular brown, gray, pink, and some white sandstone with minor siltstone, limestone and rare quartz-limonite vein fragments. Sand fine to coarse, mostly fine, moderately well-graded, composed mostly of lithic grains and chips of same composition as the gravel fraction.
140		tr	30	70	CL	2.5YR7/2	S	Pale red sandy clay. Sand is coarse to fine-grained, moderately well-graded through to silt. Few gravel-sized particles and most of the sand-sized particles are brown, gray, and white sandstone; reddish brown and green siltstone; trace amount of phyllite, and vein quartz. Few clay balls; clay is sticky, cohesive.
150		5	35	60	CL	2.5YR7/2	S	Pale red sandy clay. As above, with a few chloritic siltstone and epidotized green sandstone grains in addition.
160			20	80	CL	2.5YR7/2	S	Pale red clay with sand. Clay is sticky and cohesive. Sand fraction is mostly fine-grained; well-graded through to silt; composed of quartz, lithic grains, and trace magnetite.
170			40	60	CL	2.5YR6/3	S	Light reddish brown sandy clay, as above but with higher percentage of sand.
180			15	85	CL	2.5YR6/3	S	Light reddish brown clay with sand, as above with smaller sand to fines ratio.
190			30	70	CL	2.5YR6/3	S	Light reddish brown sandy clay. Sand is composed of fine-grained quartz, lithic grains, and trace magnetite.

Project Name: **Bisbee Mitigation**								Boring No.**: BMO-2008-7M**
Depth (Ft)	**Graphic Log**	**Estimated %**			**USCS Symbol**	**Munsell Color**	**HCl Rxn**	**Sample Description**
		GR	**SA**	**FI**				
200	Basin Fill		30	70	CL	2.5YR6/3	S	Light reddish brown sandy clay, as above.
210		80	10	10	GW-GC	2.5YR6/3	S	Light reddish brown gravel with clay. Gravel angular to subangular gray, brown, and locally greenish phyllite (Pinal Schist) with few sandstone and quartz clasts. Hard caliche surface coatings are present on some clasts. Sand is quartz and sand-sized sandstone and phyllite lithic grains; poorly graded; mostly coarse and very fine-grained.
216		80	10	10	GW-GC	2.5YR6/3	S	Light reddish brown gravel with clay, as above. Few caliche chips and coatings on gravel clasts. Material is damp, trace amount of water.
220		80	10	10	GW-GC	2.5YR6/3	S	Light reddish brown gravel with clay. Gravel clasts are angular to subrounded pinkish brown to greenish fine-grained sandstone, gray phyllite, milky to nearly clear quartz, small amount of gray limestone, siltstone, and arkose. Sand fraction is poorly graded, composed of coarse angular lithic grains and fine-grained quartz and lithic grains. Some silt as well as clay is present in fine fraction.
230		75	20	5	GW	2.5YR6/3	S	Light reddish brown gravel with sand. Color logged is that of the fines coating the gravel; gravel clasts themselves are darker and multicolored. Gravel is comprised of gray to brown sandstone, siltstone, and phyllite clasts. Sand is primarily lithic grains of same composition as gravel with some quartz grains. Formation began making water at approximately 235' bls.
240		85	10	5	GW	2.5YR6/3	S	Light reddish brown gravel. Coarse gravel zone. Gravel clasts are angular broken chunks to subangular clasts up to 3cm on the long side composed of green to brown fine-grained sandstone, phyllite and metamorphic quartz derived from the Pinal Schist, with few siltstone clasts. Few clasts have caliche and/or calcite surface coatings.
250		50	45	5	GW	2.5YR7/3	S	Light reddish brown gravel with sand. Gravel is as described in the previous interval. Sand is mostly coarse-grained lithic fragments and grains of the same composition as the gravel. HCl reactivity is restricted to the fine fraction and carbonate coatings.
260		60	35	5	GW	2.5YR7/2	M	Pale red gravel with sand. Gravel is angular to subrounded; gravel and most sand-sized particles are mostly brownish with a little greenish sandstone, grayish brown phyllite, and quartz. Sand is largely coarse grained. Caliche cement coatings are present on a few clasts. HCl reactivity restricted to fine fraction and the caliche.
270		75	20	5	GW	2.5YR6/3	M	Light reddish brown gravel with sand, as above. Sand is comprised mostly of coarse sand-sized lithic fragments and grains of the same composition as the gravel.
280		25	65	10	SW-SM	2.5YR6/3	S	Light reddish brown sand with silt and gravel. Gravel is as above with a few clasts of siltstone in addition. Sand is mostly medium to coarse-grained, composed of lithic grains and quartz. A few grains have caliche coatings.
290		65	30	5	GW	2.5YR6/3	S	Light reddish brown gravel with sand. Gravel is comprised of gray, brown, greenish sandstone, siltstone, and phyllite (Pinal Schist) clasts. Sand is coarse to fine-grained, composed of lithic and quartz grains.
300		75	20	5	GW	2.5YR5/2	M	Weak red gravel with sand. Gravel is angular to subangular, composed of gray to grayish brown sandstone and siltstone, with some green siltstone, grayish brown phyllite, and metamorphic quartz clasts. Sand is poorly graded, comprised mostly of coarse sand-sized lithic grains, with trace magnetite. Approximately 20% of the gravel clasts have crystalline calcite cement coatings. HCl reaction is confined to the fine fraction and calcite cement.

Project Name: **Bisbee Mitigation** Boring No.**: BMO-2008-7M**

Depth (Ft)	Graphic Log	Estimated % GR	SA	FI	USCS Symbol	Munsell Color	HCl Rxn	Sample Description
310	Basin Fill	70	20	10	GW-GM	2.5YR5/2	M	Weak red gravel with silt and sand. As above, with slight increase in fines.
320		70	25	5	GW	2.5YR5/2	W	Weak red gravel with sand. Gravel is angular to subangular, coarse to 3 cm; gray, brown, greenish and white fine to medium grained sandstone and siltstone, with grayish brown phyllite, and quartz, brown siltstone, and rare oolitic limestone clasts, 20% have calcite-fine sand surface coatings. Sand well-graded, coarse to fine, lithic grains and quartz.
330		30	65	5	SW	2.5YR5/2	W	Weak red sand with gravel. Gravel is angular to subrounded, to 1 cm in; phyllite, schist and metamorphic quartz clasts with light to dark gray, brown, and dull green sandstone and siltstone. Limonite and manganese oxides on microfractures in sandstone clasts. Sand well-graded, fine to coarse; lithic grains, quartz, and trace magnetite.
340		30	65	5	SW	2.5YR5/2	W	Weak red sand with gravel. Gravel angular to subangular; phyllite, metamorphic quartz, with light to dark gray, brown, and dull green sandstone, greenish siltstone, trace gray chert or jasperoid. Sand well-graded, coarse to fine, subrounded lithic and quartz grains with trace fine-grained magnetite.
350		65	30	5	GW	2.5YR5/1	W	Reddish gray gravel with sand. Gravel and coarse sand-sized particles are primarily schist, phyllite, and metamorphic quartz with lesser amount of gray, brown, and dull green sandstone and little brown calcareous siltstone clasts with surface coatings of calcite and fine sand. Sand fraction well-graded; coarse to medium, lithic grains, quartz and trace magnetite.
360		70	25	5	GW	2.5YR6/1	M	Reddish gray gravel with sand. Gravel subangular to angular, to 1 cm phyllite, schist, and metamorphic quartz, with gray, pinkish brown, white, and dull green fine to medium-grained sandstone; brown calcareous siltstone; and calcite-limonite altered silty limestone. Sand coarse to fine, angular to subrounded, well-graded; coarse mostly lithic, fine mostly quartz with trace magnetite.
370		55	30	15	GC	2.5YR6/2	M	Pale red clayey gravel with sand. Gravel clasts are dominantly Pinal Schist as above, with lesser clastics. Sand is as above. HCl reaction is confined to the fines fraction, calcite coatings on clasts, and the few calcareous sandstone and siltstone clasts.
380		35	55	10	SW-SM	2.5YR6/3	M	Light reddish brown sand with silt and gravel. Gravel clasts are angular to subangular, dominantly Pinal Schist as above with lesser amount of sandstone clasts. Sand fraction is coarse to fine-grained, well-graded. Coarse sand-sized particles are mostly lithic grains; finer sand is quartz with trace magnetite.
390		50	40	10	GW-GM	2.5YR6/3	M	Light reddish brown gravel with silt and sand. Gravel is angular to subangular, composed almost entirely of Pinal Schist clasts (phyllite, schist and metamorphic quartz) with little sandstone; few calcite surface coatings. Sand fraction as above.
400		40	55	5	SW	2.5YR5/2	M	Weak red sand with gravel. As above but with fewer fines and increased sand fraction.
410		20	75	5	SW	2.5YR5/3	W	Reddish brown sand with gravel. Gravel continues to be largely composed of Pinal Schist with lesser sandstone, as above. Sand is coarse to fine-grained, moderately well-graded, composed of angular to subrounded quartz and lithic grains with trace magnetite.
420		65	30	5	GW	2.5YR5/2	W	Weak red gravel with sand. Gravel angular to subangular, to 2 cm, schist, phyllite, and metamorphic quartz with pinkish brown fine-grained sandstone, and few green siltstone clasts. Some caliche surface coatings. Sand coarse to fine, well-graded, quartz, lithic grains, and trace magnetite.

Project Name: **Bisbee Mitigation**								Boring No.**: BMO-2008-7M**
Depth (Ft)	**Graphic Log**	**Estimated %**			**USCS Symbol**	**Munsell Color**	**HCl Rxn**	**Sample Description**
		GR	**SA**	**FI**				
430	Basin Fill	40	55	5	SW	2.5YR5/3	M	Reddish brown sand with gravel. Gravel is as above. Sand is coarse to fine-grained, but mostly medium-grained, well-graded, composed mostly of subangular to subrounded quartz with some lithic grains.
440		70	25	5	GW	2.5YR5/3	W	Reddish brown gravel with sand. Gravel is up to 2 cm on a long side, angular to subangular, mostly pinkish brown to gray Pinal Schist clasts, with lesser amounts of light pink to light gray sandstone. Sand is coarse to fine-grained but mostly subangular coarse lithic grains with lesser quartz. Calcite cement with fine sand coatings are present on some gravel clasts.
450		55	40	5	GW	2.5YR5/3	W	Reddish brown gravel with sand. Gravel angular to subangular, primarily pinkish brown to gray Pinal Schist with light pink to light gray sandstone, and trace granite. Sand coarse to fine but mostly medium, subangular to subrounded, quartz with lithic grains and trace magnetite.
460		30	65	5	SW	7.5YR5/2	W	Brown sand with gravel. As above with greater sand to gravel ratio. Color change from reddish brown to brown.
470		55	35	10	GW-GM	7.5YR6/3	M	Light brown gravel with silt and sand. Gravel pea-sized (< 1 cm), angular to subrounded; clasts of Pinal Schist with fine-grained arkose, quartz sandstone, little siltstone, and trace rhyolite. Sand well-graded, coarse to fine, coarse sand is subangular lithic grains, medium subrounded quartz and lithic grains grading to subrounded fine quartz sand.
480		40	55	5	SP	7.5YR6/3	S	Light brown sand with gravel. Gravel subangular, white, gray, and pinkish sandstone; brown, pinkish, and gray siltstone; little phyllite; and trace metamorphic quartz. Sand coarse to fine, mostly coarse, poorly graded. Coarse sand mostly lithic grains; fine sand mostly quartz with few lithic grains and trace magnetite.
490	Morita Formation					2.5YR6/1	S	Bedrock. Reddish gray calcareous clayey siltstone, Morita Formation. Fine-grained black flecks may be carbon. Trace reddish gray fine-grained arkosic sandstone present as well. Formation is soft; the ARCH casing sinking into the formation under its own weight.
500						2.5YR6/1	S	Reddish gray calcareous and carbonaceous siltstone. Local fine sedimentary rip-up textures. Few quartz microveinlets. Less clayey and more competent that interval above.
510						2.5YR6/2	S	Pale red siltstone; soft, friable, thinly laminated; drill cuttings are as lenticular chips.
520						2.5YR6/2	S	Pale red siltstone, as above, with some calcite fracture fillings.
530						2.5YR5/3	W	Reddish brown siltstone. Few small light reduction spots.
540						7.5YR6/1	W	Gray arkosic sandstone; fine-grained, well sorted grains, weakly laminated, some fine cross bedding. Siliceous cement with a small amount of calcite.

Project Name: **Bisbee Mitigation**								Boring No.**: BMO-2008-7M**
Depth (Ft)	**Graphic Log**	**Estimated %**			**USCS Symbol**	**Munsell Color**	**HCl Rxn**	**Sample Description**
		GR	**SA**	**FI**				
550	Morita Formation					7.5YR7/2	N	Pinkish gray sandstone; fine-grained, few reddish and black (possibly fine carbon) flecks, moderately hard, siliceous cement.
560						2.5YR4/3	S	Reddish brown mudstone; soft, laminated, small lenses of clay locally. Few gravel sized clasts of white fine-grained limestone.
565						2.5YR4/3	S	Reddish brown mudstone to siltstone; soft, laminated, as above with some very fine-grained sand; sand content greater than previous interval.
570						5YR3/2	S	Dark reddish brown mudstone; 1% white finely vuggy cryptocrystalline quartz chips.
580								
585						5YR5/1- 5YR4/1	N-W	Gray to dark gray arkosic sandstone; very fine-grained, silty, lacks laminations; siliceous cement, moderately hard, few white CaCO3 chips, probably occurring as calcite fracture fillings.
590						2.5YR5/1	N-W	Reddish gray fine-grained arkosic siltstone; uniformly colored, slightly laminated; trace white calcite fracture fillings.
600						2.5YR5/1	W	Reddish gray calcareous siltstone to very fine-grained sandstone. Rare greenish gray small reduction spots Formation fluctuates alternately between siltstone and very fine-grained sandstone.
610						2.5YR5/1	S	Reddish gray calcareous arkosic sandstone; very fine-grained, well-sorted, slightly laminated; uniformly colored, moderately hard. Few white loose calcite chips, and calcite fillings in fine fractures.
620						2.5YR5/1	S	Reddish gray silty limestone, calcareous siltstone, to silty calcareous very fine-grained arkosic sandstone; sand grains are well-sorted quartz with few opaques and feldspars; few white calcite and silica chips.
630						2.5YR5/1- 2.5YR4/1	W-M	Reddish gray to dark reddish gray siltstone and very fine-grained silty arkosic sandstone. Few amber colored calcite-filled vugs; also has tiny (<.25 mm) angular voids, many empty, others filled with calcite and other non-HCl-reactive clear mineral, possibly selenite.
640						7.5YR5/1 - 7.5YR7/1	M	Gray to light gray fine-grained arkosic silty sandstone, well sorted. Orange calcite and white silica fill few small <1mm vugs. Small <1mm black disseminated oxide (manganese?) spots.
650						2.5YR5/3	S	Reddish brown calcareous sandy siltstone, fine sandstone, with some clay interbeds. Sandstone is hard; claystone soft friable. Locally sandstone layers contain small siltstone lithic fragments. Few small <1mm reduction spots; trace black oxide spots.
660						5YR5/2	N-W	Reddish gray siltstone with very fine-grained silty sandstone layers; few white calcite fracture coatings.

Project Name: **Bisbee Mitigation**								Boring No.**: BMO-2008-7M**
Depth (Ft)	**Graphic Log**	**Estimated %**			**USCS Symbol**	**Munsell Color**	**HCl Rxn**	**Sample Description**
		GR	**SA**	**FI**				
670	Morita Formation					5YR5/3 -	M	Reddish brown to reddish gray interbedded hard siltstone, very fine-grained hard sandstone, and soft claystone. Slightly laminated.
						5YR5/2		
680						5YR5/3	M	Reddish brown moderately laminated interbedded calcareous siltstone, sandstone, and claystone. Sandstone is fine-grained, well-sorted, and hard; siltstone and claystone are moderately soft, easily broken into platy fragments.
690						5YR5/3	M	Reddish brown calcareous sandstone, siltstone and claystone, as above.
700						5YR4/2 -	S	Dark reddish gray, reddish gray, and pinkish gray very fine-grained silty arkosic sandstone
						5YR6/2		
710						5YR5/2	M	Reddish gray silty arkosic sandstone, as above.
720						5YR4/2	M-S	Dark reddish gray sandy siltstone; weakly laminated; sand grains are very fine-grained, well-sorted.
730						5YR4/2	M-S	Dark reddish gray fine sandy siltstone, weakly laminated; few < 1mm thick calcite fracture fillings.
740						5YR4/2	W-N	Dark reddish gray siltstone, locally with about 10% very fine-grained, well-sorted arkosic sandstone, moderately laminated, moderately soft.
750						5YR4/2	W	Dark reddish gray siltstone, locally sandy, as above.
								TD = 750 ft bls at 14:06 on 5/14/2008

HYDRO GEO CHEM, INC.

Geologic Boring Log

	Boring No.: **BMO-2008-8M**
Project Name: **Bisbee Mitigation Order**	Project No: 872000
Drilling Company: WDC Exploration and Wells	Driller: Mike Thomas
Site Plan at Boring Location:	ADWR Registration No.: **55-909711**
	Drilling Equipment: GEFCO Speedstar 50K
	Drilling Method: Stratex, air rotary RC
	Bit Type/Size: 12" Stratex, 10" tricone
	Total Borehole Depth: 1220 ft bls
	Casing Depth: 1210 ft bls
	Screened Interval: 1100 - 1200 ft bls
	Screen Slot Size: 0.125" vertical
	Filter Pack Type: #8 Tacna gravel
	Top of Casing Elevation: 4752.45 ft
	Land Surface Elevation: 4751.95 ft
	Date/Time Started: 9/2/08 15:00
	Date/Time Completed: 10/20/08 11:30
Township, Range, Section: T 23 S, R 23 E, Sec. 4 DAD	Logged by: K. Wilson, W. Thompson
UTM: 3471127.902 N, 604167.912 E, NAD 83	Checked by: K Wilson and R. Zimmerman

Depth (Ft)	Graphic Log	Estimated % GR	SA	FI	USCS Symbol	Munsell Color	HCl Rxn	Sample Description
10	Basin Fill	60	25	15	GM	5YR 6/4	S	Light reddish brown silty gravel with sand. Gravel is angular to subrounded, up to 2 cm in diameter, composed primarily of Pinal Schist (phyllite and metamorphic quartz) with lesser amounts of gray limestone and gray chert, and small amounts of white fine-grained quartzite and silicified limestone with fossil fragments. Sand is fine to coarse-grained, subrounded, composed of quartz and lithic grains. Strong caliche cement.
20		55	35	10	GP-GM	5YR 8/3	S	Pink gravel with silt and sand with caliche cement. Gravel clasts are ≤ 1 cm in diameter, comprised of subangular to subrounded caliche chunks, Pinal Schist, gray limestone, with minor greenish chert clasts. Sand is coarse to fine-grained with coarse grains most common; composed largely of quartz with some lithic grains. Fines are primarily calcareous clay.
30		35	40	25	SM	5 YR 6/4	S	Light reddish brown silty sand with gravel. Gravel clasts are angular to rounded, equidimensional to elongate up to 3 cm on long side, mostly Pinal Schist with little gray limestone and quartzite. Sand is mostly coarse and fine-grained with little medium-grained material, poorly graded, composed of quartz and lithic grains. Caliche cement.
40		60	30	10	GP-GM	5YR 6/3	S	Light reddish brown gravel with silt and sand. Gravel is mostly fine (≤ 1 cm in diameter), angular to rounded, primarily Pinal Schist with lesser amount of limestone and small amounts of chert and red siltstone. Sand is coarse to fine-grained, composed of quartz and lithic grains; strong caliche cement.
50		50	40	10	GP-GM	5YR 7/2	S	Pinkish gray gravel with silt and sand. As above; caliche cement.
60		65	20	15	GC	5YR 6/3	S	Light reddish brown clayey gravel with sand. Gravel is angular to subrounded, up to 4 cm in diameter, composed of gray limestone, Pinal Schist, sandstone, quartzite, and siltstone. Fewer Pinal Schist clasts than in previous intervals. Many clasts have either calcareous clay or caliche coatings. Sand is fine to coarse-grained, composed of quartz and lithic grains.
70		55	30	15	GC	5YR 7/2	S	Pinkish gray clayey gravel with sand. Gravel is angular to subrounded; mostly ≤ 1 cm in diameter; composed of clasts of limestone, yellowish to gray sandstone, red and green siltstone, Pinal Schist (phyllite and metamorphic quartz), reddish brown sandy siltstone, and arkose. Limestone and clastic sediment clasts are more abundant than Pinal Schist clasts. Very little caliche; some calcareous clay coatings. Sand is fine to coarse-grained, composed of quartz and lithic grains.

Project Name: **Bisbee Mitigation Order**								Boring No.: **BMO-2008-8M**
Depth (Ft)	**Graphic Log**	**Estimated %**			**USCS Symbol**	**Munsell Color**	**HCl Rxn**	**Sample Description**
		GR	**SA**	**FI**				
80		55	30	15	GC	5YR 6/3	S	Light reddish brown clayey gravel with sand. Gravel is mostly angular and subangular with lesser subrounded clasts up to 2 cm in diameter; composed primarily of clastic sediments including reddish brown, tan and green fine-grained sandstone, red and green siltstone, with smaller amounts of phyllite, quartz and limestone. Sand is fine to coarse-grained, composed mostly of lithic grains with lesser quartz. Calcareous clay matrix coatings. Very little caliche.
90		50	35	15	GC	5YR 6/3	S	Light reddish brown clayey gravel with sand, as above. Gravel clasts are mostly clastic lithologies (various sandstones and siltstones) with lesser phyllite, quartz, limestone, and chert. Calcareous clay coatings and matrix material.
100		70	15	15	GC	5YR 6/3	S	Light reddish brown clayey gravel with sand. Gravel is angular to subrounded; finer pebbles more rounded; coarser clasts are angular to subangular. Clasts lithologies are primarily reddish brown, gray, green, and white sandstone, arkosic sandstone, and siltstone, with lesser chert, phyllite, quartz, limestone, and trace white volcanics. Gravel clasts are up to 3 cm in diameter; caliche-clay coatings are common. Few sandy clay balls.
110		45	40	15	GM	5YR 7/3	S	Pink clayey and silty gravel with sand. Gravel is mostly subangular to subrounded, ≤ 1 cm in diameter, grading to coarse sand. Clast lithologies are primarily clastic sediments as above with lesser phyllite, limestone, and quartz. Sand is coarse to fine-grained, well-graded through to silt, composed of quartz and lithic grains. Clayey, sandy caliche occurs as coatings on gravel clasts and as chunks in the sample.
120	Basin Fill	35	45	20	SM	5YR 7/2	S	Pinkish gray silty sand with gravel. Gravel is ≤1 cm in diameter, grading to coarse sand; angular to subrounded; composed primarily of reddish brown, gray, green, and white sandstone and siltstone, with lesser phyllite, quartz, and limestone. Clayey carbonate coatings on some clasts; some caliche chips in the sample. Sand is fine to coarse-grained, well-graded through to silt, composed of quartz and lithic grains.
130		30	45	25	SM	5YR 7/3	S	Pink silty sand with gravel. Gravel is angular to rounded; angular freshly broken pieces are up to 2 cm in diameter; rounded to subrounded pebbles are ≤ 1 cm in diameter. Composition of gravel is as above, however phyllite and limestone clasts have increased to about equal to the amount of clastic sedimentary clasts; few caliche chunks. Sand is as above.
140		55	30	15	GM	5 YR 6/3	S	Light reddish brown silty gravel with sand. Gravel clasts are angular to subrounded, some with mixed clay, fine sand, and carbonate coatings; composed primarily of clastic sediments including abundant greenish gray fine-grained sandstone, with lesser phyllite clasts and little limestone. Sand is as above.
150		40	30	30	GM	2.5YR 6/3	S	Light reddish brown silty gravel with sand. Gravel clasts are subangular to subrounded, composed of abundant material derived from the Pinal Schist, clastic sediments, and lesser amount of limestone; some calcite-silt-fine sand coatings are present. Sand is fine to coarse-grained, composed of lithic grains and quartz.
160		70	15	15	GM	2.5YR 6/4	S	Light reddish brown silty gravel with sand. Gravel clasts are mostly ≤ 1 cm in diameter with few 2 cm clasts; angular to subangular with few subrounded pebbles. Gravel is composed primarily of phyllite and metamorphic quartz, some sandstone and siltstone, and trace limestone. Few carbonate coatings on clasts. Sand as above.
170		70	15	15	GM	2.5YR 6/3	S	Light reddish brown silty gravel with sand, as above. The amount of Pinal Schist (phyllite and metamorphic quartz) clasts is approximately equal to the amount of clastic sedimentary clasts, with little gray limestone. Few calcite-fine sand cement coatings. Sand as above.

Project Name:		Bisbee Mitigation Order						Boring No.: BMO-2008-8M
Depth (Ft)	Graphic Log	Estimated % GR	SA	FI	USCS Symbol	Munsell Color	HCl Rxn	Sample Description
173	Basin Fill	70	15	15	GM	5YR 6/2	S	Pinkish gray silty gravel with sand. Driller reports that the formation is becoming hard at this depth. Material is as above with more abundant calcite-fine sand coatings indicating a greater degree of cementation. Sand as above.
180		40	35	25	GM	2.5YR 7/2	S	Pale red silty gravel with sand. Gravel clasts are ≤ 1 cm diameter, grading to coarse sand; angular to subrounded; composed primarily of gray, reddish brown, and green fine-grained sandstones and siltstones, with lesser phyllite, quartz and trace limestone. Sand is coarse to fine-grained, composed mostly of lithic grains. Few calcite-fine sand cement coatings.
190		20	60	20	SM	2.5YR 6/3	S	Light reddish brown silty sand with gravel. Gravel clasts are mostly subangular to subrounded, with few angular and rounded clasts. Clasts are ≤1 cm diameter, grading to coarse sand, composed primarily of variably colored sandstones and siltstones, with lesser phyllite. Few calcite-fine sand cement coatings. Sand is fine to coarse-grained, composed primarily of lithic grains, particularly in the coarser fraction.
200		85	10	5	GP	2.5YR 6/3 - 2.5YR 7/2	M	Light reddish brown to pale red gravel. Gravel clasts are mostly subangular to rounded, up to 2 cm but mostly ≤1 cm in diameter, composed primarily of reddish brown, gray, and greenish sandstone, siltstone, and arkosic sandstone, with lesser phyllite and small amount of gray silty limestone. Calcite-sand cement surface coatings are common. Few chunks of cemented silty sand are present in the sample.
210		60	25	15	GM	2.5 YR 6/3	S	Light reddish brown silty gravel with sand. Gravel clasts are ≤ 1 cm in diameter, mostly subangular to subrounded with a few rounded pebbles. Calcite-sand cement coatings are common. Clast lithologies are as above. Sand is coarse to fine-grained, subangular to subrounded, mostly fine-grained and coarse-grained with little medium-grained, poorly graded.
220		35	45	20	SM	2.5YR 6/3	S	Light reddish brown silty sand with gravel. Gravel is fine (≤ 1 cm diameter) with some calcite-sand coatings; clasts are angular to subrounded, with lithic compositions as above. Sand is coarse to fine-grained, well-graded through to silt, angular to subrounded; coarse sand particles are mostly lithic grains; fine sand is mostly quartz with few lithic grains.
230		35	45	20	SM	2.5YR 6/3	S	Light reddish brown, silty sand with gravel, as above. Abundant 0.5 - 1.0 cm diameter subrounded pebbles in the gravel fraction.
240		30	55	15	SM	5YR 6/3	S	Light reddish brown silty sand with gravel. Gravel clasts are angular to subrounded, mostly subangular; ≤ 1 cm in diameter; primarily reddish brown sandstone, with lesser amount of gray, green and white sandstone, smaller amount of phyllite, and trace limestone. Some calcite-sand coatings. Sand is mostly medium-grained with some fine and coarse grains; composed mostly of quartz with few lithic grains; loose, dry.
250		25	65	10	SW-SM	5 YR 5/3	S	Reddish brown sand with silt and gravel. Gravel clasts are angular to subrounded, ≤1 cm in diameter; mostly reddish brown sandstone, siltstone, and arkose, with lesser phyllite and little green siltstone. Sand is coarse to fine-grained, well-graded, loose. Coarse sand is composed of lithic grains; finer sand is mostly quartz. Calcite-sand coatings on some gravel clasts.
260		20	70	10	SW-SM	5YR 5/3	S	Reddish brown sand with silt and gravel. As above, with slightly less gravel; gravel clasts are ≤ 1 cm in diameter, grading to coarse sand. Sand as above, loose, causing difficulty lifting cuttings.

Project Name:		Bisbee Mitigation Order						Boring No.: BMO-2008-8M
Depth (Ft)	Graphic Log	Estimated % GR	SA	FI	USCS Symbol	Munsell Color	HCl Rxn	Sample Description
270	Basin Fill	15	65	20	SM	5YR 6/3	S	Light reddish brown silty sand with gravel; some clay in finer fraction as well. Gravel clasts are angular to subangular, mostly ≤ 1 cm in diameter, dominantly phyllite and quartz derived from Pinal Schist, with approximately 10% fine-grained sandstone and siltstone clasts; calcite-sand cement on some surfaces. Sand is well-graded, composed of fine to coarse-grained quartz and lithic grains.
280		75	10	15	GC	5YR 7/3	S	Pink clayey gravel. Gravel clasts are mostly ≤1 cm in diameter grading to coarse sand, composed dominantly of angular to subangular phyllite with lesser amount reddish brown fine-grained sandstone, with calcite-fine sand cement coatings. Sand is mostly coarse and fine-grained; poorly graded.
290		60	20	20	GC	5YR 7/3	S	Pink clayey gravel with sand. As above, with increased sand and fines. Partial calcite-fine sand cement coatings on most gravel clasts.
300		tr	70	30	SC	5YR 7/4	S	Pink clayey sand. Sand is coarse to fine-grained, but mostly coarse and medium-grained, moderately well-graded, grains are subangular to subrounded, composed of phyllite and quartz.
310		20	60	20	SC	5YR 6/3	S	Light reddish brown clayey sand with gravel. Some silt also present in the fines fraction. Gravel clasts are angular to subangular, ≤1 cm in diameter, composed primarily of phyllite; few calcite cement coatings. Sand is mostly phyllite lithic grains and quartz.
320		15	65	20	SC	5YR 6/4	S	Light reddish brown clayey sand with gravel. As above, mostly phyllite with little sandstone and siltstone in gravel fraction. Sand fraction is also mostly phyllite with fewer sandstone and siltstone lithic grains and quartz.
330		65	20	15	GM-GC	2.5YR 6/3	S	Light reddish brown clayey-silty gravel with sand. Gravel is composed of about 90% phyllite and quartz clasts derived from Pinal Schist; with 10% fine-grained sandstone and siltstone; clasts are angular to subrounded; many phyllite clasts are tabular. Few calcite coatings. Sand is fine to coarse-grained. Some clay is present as well as silt in the fines fraction.
340		65	20	15	GC	2.5YR 6/3	M	Light reddish brown clayey gravel with sand. Gravel is composed primarily of phyllite with little sandstone and siltstone clasts; clasts are angular to subrounded, ≤1.5 cm in diameter, grading to coarse sand. Few calcite-fine sand coatings.
350		5	90	5	SW	5YR 5/3	W	Reddish brown sand. Sand is coarse to very fine-grained, well-graded, loose; grains are subangular to subrounded, composed of quartz and phyllite lithic grains. Gravel as above with few calcite coatings; one 3 cm diameter quartzite clast. FIRST WATER @ 357ft bls
360		10	85	5	SW	5YR 5/3	W	Reddish brown sand, as above. Gravel fraction is composed of ≤ 1 cm diameter angular to subangular phyllite clasts with calcite-sand cement coatings.
370		35	60	5	SW	5YR 5/3	M	Reddish brown sand with gravel. Sand as above. Gravel is composed of mostly subangular, tabular ≤1 cm phyllite clasts with calcite-sand cement coatings.
380		60	35	5	GP	2.5YR 5/3	M	Reddish brown gravel with sand. Gravel is composed of angular to subrounded, often tabular ≤3 cm clasts; clast lithologies are mostly phyllite with little sandstone and siltstone with calcite-sand cement coatings. Sand as above.

Project Name:		Bisbee Mitigation Order						Boring No.: BMO-2008-8M
Depth (Ft)	Graphic Log	Estimated % GR	SA	FI	USCS Symbol	Munsell Color	HCl Rxn	Sample Description
390	Basin Fill	70	25	5	GP	5YR 6/3	M	Light reddish brown gravel with sand. Gravel clasts are ≤ 2 cm in diameter, grading to coarse sand; composed of phyllite and quartz derived from Pinal Schist, have calcite-sand cement coatings, and are equidimensional to tabular in shape. Sand as above.
400		70	25	5	GP	5YR 6/3	M	Light reddish brown gravel with sand, as above but with increased quartzite and fine-grained arkosic sandstone (possibly derived from Morita Formation) clasts; Pinal Schist continues to be the dominant clast lithology.
410		15	80	5	SW	5YR 6/3	W	Light reddish brown sand with gravel. Gravel is composed of clasts ≤1 cm in diameter, grading to coarse-grained sand; angular to subrounded, mostly phyllite with little sandstone and siltstone. Sand is coarse to fine-grained, well-graded, subangular to subrounded quartz and phyllite lithic grains.
420		5	90	5	SW	5YR 6/3	W	Light reddish brown sand. Sand is moderately well-graded, coarse to fine-grained, but mostly medium to fine-grained. Grains are subangular to subrounded quartz and phyllite lithic grains. Gravel is made up of ≤1 cm diameter phyllite clasts, few with calcite-sand cement coatings. HCl reaction is confined to cement.
430		5	90	5	SW	5YR 6/3 - 5YR 5/2	M	Light reddish brown to reddish gray sand. As above but sand is well-graded with more coarse sand. Gravel as above. Finer sand is light reddish brown; coarser is reddish gray.
440		15	80	5	SW	5YR 6/3	M	Light reddish brown sand with gravel. Sand is as above, with larger gravel fraction. Gravel clasts are up to 2 cm, angular to subrounded, composed mostly of phyllite with little fine-grained sandstone; calcite-sand cement coatings on some clasts.
450		25	70	5	SW	5YR 6/3-5/2	M	Light reddish brown to reddish gray sand with gravel, as above with larger gravel fraction.
460		25	70	5	SW	5YR 6/3	M	Light reddish brown sand with gravel, as above.
470		20	75	5	SW	5YR 6/3	M	Light reddish brown sand with gravel, as above; slight increase in the relative amount of sandstone and siltstone clasts, but Pinal Schist phyllite remains the dominate clast lithology.
480		25	70	5	SW	5YR 6/3	M	Light reddish brown sand with gravel. Gravel is composed of approximately 60% phyllite and 40% clastic sedimentary rocks (sandstone, siltstone, arkosic sandstone). Sand fraction is fine to coarse-grained with abundant lithic grains. Gravel and sand clasts are angular to subrounded; few calcite-fine sand cement coatings.
490		tr	90	10	SW	2.5YR 6/2	M	Pale red sand. Sand is coarse to fine-grained; fine sand is composed of quartz grains; medium sand is comprised of quartz sandstone and little phyllite lithic grains; coarse sand is mostly sandstone with little phyllite lithic grains.
495	**Morita Formation**				bedrock	2.5YR 8/1	W	White fine-grained quartz sandstone. Sandstone is composed of clear quartz grains with few gray opaques with white calcite cement. Few chips of reddish brown siltstone and fine-grained sandstone are present in the sample as well. Morita Formation.

Project Name:		Bisbee Mitigation Order						Boring No.: BMO-2008-8M
Depth (Ft)	Graphic Log	Estimated % GR	SA	FI	USCS Symbol	Munsell Color	HCl Rxn	Sample Description
500	Morita Formation					5YR 8/2, 7/1 to 6/1	W	Pinkish white, light gray, to gray fine-grained quartz sandstone; white calcite cement. Morita Formation.
510						2.5YR 5/3	W	Reddish brown fine-grained sandstone and siltstone. Some white sandstone and phyllite in sample, probably washing down from the basin fill. Phyllite is probably fall down from basin fill above. Some difficulty in picking up the cuttings with the reverse circulation method of drilling at this depth.
520						2.5YR5/1 to 5/3	W	Reddish gray, weak red, to reddish brown siltstone and fine-grained sandstone. Sample has some phyllite and quartz contaminants from basin fill above Morita Formation contact.
525						2.5YR 6/2	W	Pale red quartz sandstone. Less basin fill contamination of sample than at 520'.
530						2.5YR 5/2, 2.5YR 6/2	M	Weak red siltstone, clay balls, and pale red fine-grained sandstone. Few reduction bleached spots in siltstone; little crystalline calcite in hairline fractures.
540						2.5YR 4/2	W	Weak red siltstone with ~10% white (2.5YR 8/1) sandstone.
550						2.5YR 4/2	W	Weak red siltstone with few scattered white bleached reduction spots. Few gray limestone chips.
560						2.5YR 4/2	W	Weak red siltstone with few white reduction spots.
570						2.5YR 4/3	M	Reddish brown silty sandstone, fine-grained, moderately well-sorted quartz sandstone with carbonate cement. Moderate reaction to HCl.
580						2.5YR 4/3	M	Reddish brown silty sandstone, as above; the sample also contains a trace amount of limestone chips up to 1/4" in diameter.
590						2.5YR 4/3	M	Reddish brown fine-grained, silty quartz sandstone, with few 1 mm calcite nodules.
600						2.5YR 4/3	M	Reddish brown silty, fine-grained quartz sandstone. One slickenside surface noted.

Project Name:		Bisbee Mitigation Order						Boring No.: BMO-2008-8M
Depth (Ft)	Graphic Log	Estimated % GR	SA	FI	USCS Symbol	Munsell Color	HCl Rxn	Sample Description
610	Morita Formation					2.5YR 5/3	M	Reddish brown crushed claystone and sandstone. Claystone is approximately 70% of the sample, with soft, moderately plastic, sticky, cohesive clay. Sandstone is fine-grained, fairly hard, with calcareous cement. Moderate reaction to HCl.
620						2.5YR 4/3	M	Reddish brown silty sandstone, limestone, and clay. Sandstone is as described above. Clay and limestone each comprise approximately 10% of the sample.
630						2.5YR 5/4	M	Reddish brown silty sandstone, very fine-grained, with carbonate cement. As above except that chips are slightly platy, fairly hard. Moderate reaction to HCl.
640						2.5YR 4/3	M	Reddish brown sandstone, mix of medium to fine grained sandstone, calcareous cement, hard; few pieces of quartzite. Moderate reaction to HCl.
650						2.5YR 6/2	M	Pale red arkosic sandstone and clay. Sandstone is medium to fine-grained, well-indurated, composed of quartz with 10% feldspar, few opaques and few reddish brown siltstone lithic grains with calcareous cement. Sample also contains approximately 10% soft clay that is moderately plastic, sticky, cohesive. Moderate reaction to HCl.
660						2.5YR 5/2	W-M	Weak red feldspathic sandstone. Sandstone is medium to fine-grained, carbonate cemented, hard; coloration of individual chips vary from dark through light grays of various hues. Weak to moderate reaction to HCl.
670						2.5YR 4/2	W	Weak red siltstone and fine-grained sandy siltstone. Siltstone is hard, very slightly laminated, calcareous. Few 1mm white calcite veinlets. Weak reaction to HCl.
680						2.5YR 4/3	M	Reddish brown clayey siltstone, sandstone with some clay. Siltstone is fairly hard, weakly laminated, with carbonate cement. Sandstone is fine to very fine-grained, hard, with carbonate cement. Small amount of clay (≤ 5%), is soft, sticky. Moderate reaction to HCl.
690						2.5YR 4/3	M	Reddish brown sandstone, medium to fine-grained, hard, carbonate cement; few small bleached spots. Some white quartzite and quartz grains, small amount of clay (≤ 2%). Moderate reaction to HCl.
700						2.5YR 4/3	M	Reddish brown sandy siltstone. Sand grains are fine to very fine- grained, well-indurated, with carbonate cement; slightly platy. Moderate reaction to HCl.
710						2.5YR 4/4	M	Reddish brown claystone, silty claystone, and fine-grained silty sandstone, and clay. Claystone fraction is moderately soft, slightly laminated, with calcareous cement. Silty sandstone is fine to very fine-grained, moderately hard, with calcareous cement. Clay is very soft, sticky, moderately plastic. Moderate reaction with HCl.
720						2.5YR 7/2, 2.5YR 8/2	M	Pale red to pinkish white sandstone, medium-grained, composed primarily of quartz sand with a few % feldspar; carbonate cement, moderately hard, clean (no silt). Moderate reaction to HCl.

Project Name: **Bisbee Mitigation Order**								Boring No.: **BMO-2008-8M**
Depth (Ft)	**Graphic Log**	**Estimated %**			**USCS Symbol**	**Munsell Color**	**HCl Rxn**	**Sample Description**
		GR	**SA**	**FI**				
730	Morita Formation					2.5YR 7/2	M	Pale red sandstone, as above except that drilling action has disintegrated much of the sandstone to a beach sand consistency, indicating less induration; weak laminations. Trace disseminated limonite after fine pyrite. Moderate reaction to HCl.
738						2.5YR 4/3	M	Reddish brown silty sandstone, claystone, clay mix. Claystone is fairly soft, easily broken, calcareous, weakly laminated, platy. Clay fraction is soft plastic, sticky, moderate reaction to HCl.
740						2.5YR 4/3	M	Reddish brown calcareous mudstone. Material is fairly soft, easily broken, weakly laminated, platy. Moderate reaction to HCl.
744						2.5YR 4/3	M	Reddish brown sandstone, fine to very fine-grained, carbonate cement, moderately hard, slightly platy, Moderate reaction to HCl.
750						2.5YR 4/3	M	Reddish brown silty, slightly clayey sandstone, fine to very fine-grained; carbonate cement, moderately hard, slightly platy. Moderate reaction to HCl.
760						2.5YR 5/2	M	Weak red silty sandstone. Fine-grained, carbonate cement, hard; few hairline calcite veinlets. Moderate reaction to HCl.
770						2.5YR 5/2, 10R 5/2	M	Weak red sandstone and silty sandstone. Sandstone is fine-grained, with carbonate cement, hard. Moderate reaction to HCl.
780						2.5YR 5/3	M	Reddish brown calcareous siltstone, moderately soft, platy, weakly laminated, some fine-grained sand. Moderate reaction to HCl.
790						2.5YR 5/3	M	Reddish brown sandy siltstone. Sand is fine-grained, carbonate cement, fairly hard; moderate reaction to HCl.
800						2.5YR 6/1	M	Reddish gray sandstone. Composed of medium to fine-grained primarily quartz grains with a few % feldspar grains, <1% very fine-grained black opaques, and limonite after pyrite; carbonate cement; hard. Moderate reaction to HCl.
810						2.5YR 4/3	S	Reddish brown sandy siltstone. Sand where present in the siltstone is fine-grained. Siltstone is moderately hard, with calcareous cement. Strong reaction to HCl.
820						2.5YR 5/4	W-M	Reddish brown mix of clay, claystone, and siltstone. Clay fraction is about 30%, very soft, moderately plastic, cohesive, sticky. Claystone is moderately soft, platy, very weakly laminated. Moderate reaction to HCl.

Project Name:		Bisbee Mitigation Order						Boring No.: BMO-2008-8M
Depth (Ft)	Graphic Log	Estimated % GR	SA	FI	USCS Symbol	Munsell Color	HCl Rxn	Sample Description
830	Morita Formation					2.5YR 5/1	W-M	Reddish gray siltstone with a small amount of limestone.
840						2.5YR 4/3	M	Reddish brown siltstone with small amount of very fine-grained sandstone, fairly hard, carbonate cement, some white calcite in fractures. Moderate reaction to HCl.
850						2.5YR 4/3 7.5YR 6/1	WM	Reddish brown sandy siltstone and sandstone, fairly hard, carbonate cemented. Sandstone is fine-grained, primarily a quartz sandstone with carbonate cement, hard. Contact between siltstone and sandstone is visible in larger chips. Overall moderate reaction to HCl.
860						2.5YR 4/2	WM	Weak red silty clay and claystone. Clay is soft, slightly plastic, cohesive, sticky. Moderate reaction to HCl.
870						2.5YR 4/3	S	Reddish brown claystone, soft, slightly platy, carbonate cement, strong reaction to HCl.
880						2.5YR 7/1	M	Light reddish gray sandstone; fine to medium-grained; primarily quartz with 10% feldspar and ≤1% speckling of black grains, carbonate cement, fairly hard, moderate reaction to HCl.
890						2.5YR 7/1 2.5YR 4/3	M M	Light reddish gray sandstone and siltstone mix. Sandstone is as described above; siltstone is reddish brown, platy, slightly laminated, fairly soft, with carbonate cement. Reacts moderately with HCl.
900						2.5YR 7/1 2.5YR 4/3	W-M	80% light reddish gray fine-grained arkosic sandstone with 20% reddish brown siltstone, as above.
910						2.5YR 4/3	M	Reddish brown sandy siltstone. Sand is very fine-grained, carbonate cement, slightly platy, fairly hard. Moderate reaction to HCl.
920						2.5YR 7/1 2.5 YR 5/3	M	Light reddish gray arkosic fine-grained sandstone with 25% reddish brown silty sandstone. Sand grains are primarily quartz with some rust colored staining on surfaces. Carbonate cement, fairly hard, moderate reaction to HCl.
930						2.5YR 7/1	M	Light reddish gray arkosic sandstone. Sand grains are primarily quartz with some rust colored staining on surfaces, carbonate cement, hard. Moderate reaction to HCl.
940						2.5YR 5/2	S	Weak red silty sandstone, sand is fine to very fine-grained, fairly hard, carbonate cemented, strong reaction to HCl.

Project Name:		Bisbee Mitigation Order						Boring No.: **BMO-2008-8M**
Depth (Ft)	**Graphic Log**	**Estimated %**			**USCS Symbol**	**Munsell Color**	**HCl Rxn**	**Sample Description**
		GR	**SA**	**FI**				
950	Morita Formation					2.5YR 5/2	M	Weak red arkosic sandstone, medium to very fine-grained, hard, carbonate cement. Moderate reaction to HCl. Few calcite fracture fillings.
960						2.5YR 7/1	M	Light reddish gray arkosic sandstone. Sandstone is medium grained, composed primarily of quartz with a few % feldspar, few reddish brown siltstone lithic grains, and few black opaque grains. Some grains exhibit rust colored staining. Few chips have calcite fracture coatings, moderate reaction to HCl.
970						2.5YR 7/1	M	As above
980						2.5YR 7/1	M	As above, very consistent, identical in appearance.
990						2.5YR 4/3	M	Reddish brown clay and claystone with some sandy siltstone. Clay fraction is about 30%, very soft, moderately plastic, sticky, cohesive. Claystone is soft, very slightly laminated, platy. Silty sandstone is very fine-grained, fairly hard, with carbonate cement. Reaction to HCl is moderate.
1000						2.5YR 4/3	M	Reddish brown clay and claystone, as described above, except that clay fraction has increased to about 40% of total sample.
1010						25 YR 7/2	M	Pale red sandstone. Medium to fine-grained quartz with a few % feldspar; carbonate cement, hard. Moderate reaction to HCl
1020						2.5 YR 6/2	M	Pale red sandstone, as above with about 30% reddish brown siltstone.
						2.5YR 4/3	M	Fairly soft, slightly platy, carbonate cement. Moderate reaction to HCl.
1030						2.5YR 6/3	M	Light reddish brown arkosic sandstone, medium to fine-grained, primarily quartz with 10% feldspar and up to 1% opaque grains, carbonate cement, fairly hard, moderate reaction to HCl.
1040						2.5YR 6/3	M	Light reddish brown, arkosic sandstone, as above.
1050						2.5YR 6/3	M	As above; with fine white calcite veinlets and limonite stain on few fractures.
1060						2.5YR 4/3	M	Reddish brown clay and claystone. Clay fraction is about 40% of sample. Soft, moderately plastic, cohesive, sticky; claystone is fairly soft, platy, very slightly laminated; reaction to HCl is moderate.

Project Name:		Bisbee Mitigation Order						Boring No.: BMO-2008-8M
Depth (Ft)	Graphic Log	Estimated % GR	SA	FI	USCS Symbol	Munsell Color	HCl Rxn	Sample Description
1070	Morita Formation					2.5YR 4/3	M	Reddish brown clay and claystone with small amount of limestone and trace sandstone. Claystone is fairly soft, platy, very slightly laminated, calcareous. Clay fraction comprises about 30% of sample; is soft, plastic, sticky, cohesive. Sandstone is medium to fine-grained, composed primarily of quartz with carbonate cement. Moderate reaction to HCl.
1080						2.5YR 4/3	M	Reddish brown claystone and siltstone with clay. Claystone and clay fractions are as described above except that clay comprises about 20% of the sample. Siltstone is moderately soft, slightly platy, contains some very fine-grained sand. Reacts moderately to HCl.
1090						2.5YR 4/3	M	Reddish brown siltstone and claystone, as above.
1100						2.5YR 6/3	M	Light reddish brown feldspathic sandstone. Sandstone is fine-grained, with calcareous cement, hard, composed primarily of quartz with approximately 10% feldspar and <1% black opaques. Moderate reaction to HCl.
1110						2.5YR 6/3	M	Light reddish brown feldspathic sandstone, as above.
1120						2.5YR 6/3	M	Light reddish brown feldspathic sandstone, as above.
1130						2.5YR 4/4	S	Reddish brown clay and claystone. Clay makes up about 40-50% of total sample, is soft, moderately plastic, cohesive. Claystone is slightly platy, moderately soft. Strong reaction to HCl.
1140						2.5YR 4/4	S	Reddish brown mudstone. Similar to above except that non-indurated clay content is only about 5% of sample. Mudstone is moderately well indurated, calcareous, composed of clay, silt and small amount of fine-grained sand. Strong reaction to HCl.
1150						2.5YR 6/3	M	Light reddish brown fine-grained arkose; composed of quartz, feldspar, and mudstone lithic grains in calcareous cement; hard. Moderate reaction to HCl.
1160						2.5YR 6/3	M	Light reddish brown fine-grained arkose, as above. Moderate reaction to HCl.
1170						2.5YR 6/3	M	Light reddish brown arkose and silty claystone. Arkose is as described above; silty claystone is approximately ≤ 10% of sample; and is platy, soft, calcareous. Moderate reaction to HCl.
1180						2.5YR 4/3	M	Reddish brown claystone, silty claystone and clay. Claystone is soft platy, very slightly laminated. Calcareous silty claystone is fairly hard but can be broken by hand, calcareous cement. Clay fraction make up about 5-10% of total sample, is very soft, moderately plastic, cohesive, sticky, calcareous. Different lithologies in the sample may occur as thin interbeds. Reaction to HCl is moderate.

Project Name: **Bisbee Mitigation Order**								Boring No.: **BMO-2008-8M**
Depth (Ft)	**Graphic Log**	**Estimated %**			**USCS Symbol**	**Munsell Color**	**HCl Rxn**	**Sample Description**
		GR	**SA**	**FI**				
1190	Morita Formation					2.5YR 4/5	M	Red clay, claystone, silty claystone and sandstone. Clay is soft, moderate plastic, calcareous; claystone/silty claystone is poorly indurated, soft, moderate reaction to HCl.
1200						2.5YR 4/5	M	Reddish brown mudstone. Fairly soft, slightly platy, calcareous, moderate reaction to HCl, saturated.
1210						2.5YR 6/3	M	Reddish brown arkosic sandstone; fine-grained, hard, calcareous cement, quartz grains, numerous opaques and some feldspar grains; moderate reaction to HCl, saturated conditions.
1220						2.5YR 6/3	M	Reddish brown arkosic sandstone; fine-grained, hard, calcareous cement, quartz grains, numerous opaques and some feldspar grains; moderate reaction to HCl, saturated conditions. TD = 1220 ft bls at 11:30 on 10/20/2008

HYDRO GEO CHEM, INC.

Geologic Boring Log

		Boring No.:	**BMO-2008-9M**
Project Name:	**Bisbee Mitigation Order**		Project No.: 872000
Drilling Company:	WDC Exploration and Wells	Driller:	Mike Thomas
Site Plan at Boring Location:		ADWR Registration No.:	**55-909255**
		Drilling Equipment:	Gefco Speedstar 50K
		Drilling Method:	Stratex, Open hole, NC & RC
		Bit Type/Size:	Stratex, 12"; 8 1/2" tricone
		Total Borehole Depth:	785 ft bls
		Casing Depth:	775 ft bls
		Screened Interval:	665-765 ft bls
		Screen slot size:	0.125 inch vertical slots
		Filter pack type:	#8 Tacna Gravel
		Top of Casing Elevation:	4762.61 ft
		Land surface Elevation:	4762.13 ft
		Date/Time Started:	6/18/2008 13:55
		Date/Time Completed:	7/2/2008 17:00
Township, Range, Section: T 24 S, R 24 E, Sec. 3 CBD		Logged by:	W. Thompson
UTM: 3471121.675 N, 604668.669 E, NAD 83		Checked by:	K. Wilson and R. Zimmerman

Depth (Ft)	Graphic Log	Estimated % GR	SA	FI	USCS Symbol	Munsell Color	HCl Rxn	Sample Description
1	Basin Fill	15	25	60	ML	2.5YR 5/6	N	Red sandy silt with gravel. Gravel clasts are up to 3" in diameter; subangular to well rounded, assortment of volcanics, light colored silicified limestone, chert; manganese oxide stain on surfaces of some clasts. Sand fraction is fine to very fine-grained, loose powdery, dry. No reaction to HCL.
10		40	40	20	SM	2.5YR 6/4	S	Light reddish brown silty sand with gravel. Gravel clasts up to 1/2"diameter, angular to rounded; primarily gray through white limestones, quartz, red fine-grained sandstone, few volcanics, some fragments of caliche. Sand fraction is coarse through very fine-grained, fairly well-graded through to silt fraction, loose dry mix, very strong reaction to HCL.
20		25	45	30	SM	2.5YR 6/4	M	Reddish brown silty sand with gravel. Gravel clasts up to 2" max diameter, angular to rounded, primarily pieces of a dark gray schist, dark through light gray limestones, quartz, chert, reddish fine-grained sandstone. Sand fraction is primarily medium through very fine-grained, loose dry mix; moderate reaction to HCL.
30		20	20	60	ML	2.5YR 5/4	S	Reddish brown sandy silt with gravel. Gravel and sand fractions as above; silt fraction has increased considerably, dry flour like texture, very strong reaction to HCL.
40		60	20	20	GM	2.5YR 6/4	S	Light reddish brown silty gravel. Gravel clasts up to 2" maximum diameter, subangular to rounded, clasts are coated with calcium carbonate, composed primarily of schists with some quartz, limestone, chert with strong caliche cement. Sand fraction is coarse though very fine-grained; loose mix, dry, strong reaction to HCL.
50		20	15	65	ML	2.5YR 6/3	S	Light reddish brown gravelly silt with sand caliche. Gravel and sand fractions as described above. Cemented together as a caliche, dry very strong reaction to HCL.
60		35	15	50	ML	2.5YR 6/3	S	Light reddish brown gravelly silt with sand. As above, except for increase in gravel fraction.
70		55	15	30	GM	2.5YR 6/3	S	Light reddish brown clayey silty gravel with sand, gravel clasts up to 2" max. diameter, subangular to rounded, mix of gray schists, limestone, quartz, and red fine-grained sandstone, medium-grained sandstone, quartz. Considerable amount of carbonate coatings on clasts. Sand fraction is coarse through fine-grained; fines are as clayey silt, that are very sticky and moderately plastic when wet; strong reaction to HCL.

Project Name: **Bisbee Mitigation Order**								Boring No.: **BMO-2008-9M**
Depth (Ft)	**Graphic Log**	**Estimated %**			**USCS Symbol**	**Munsell Color**	**HCl Rxn**	**Sample Description**
		GR	**SA**	**FI**				
80	Basin Fill	55	20	25	GM	2.5YR 6/3	S	Light reddish brown clayey, silty gravel with sand. As above except that fines fraction has decreased slightly.
90		60	25	15	GM	2.5YR 6/3	S	Light reddish brown silty gravel with sand. Gravel clasts are fine, up to 1/2 inch max. diameter. Subangular to fairly well rounded, composed primarily of schist, quartz, some limestone, fine-grained sandstone; loose mix, dry, very strong reaction to HCL.
100		15	35	50	ML	2.5YR 5/3	S	Reddish brown silt with gravel and sand. Gravel as described above. Sand fraction is primarily fine to very fine-grained; fines are as a calcareous silt. Dry powdery fine texture; very strong reaction to HCl.
110		70	15	15	GM	2.5YR 5/3	S	Reddish brown silty gravel. Gravel clasts to 2" max. diameter, sub-angular to rounded, composed of primarily fine-grained, calcareous cemented sandstone, reddish brown, light pale green limestone, and few schists. Sand fraction is coarse through very fine-grained; fines are as a calcareous silt; very strong reaction to HCl.
120		15	10	75	ML	2.5YR 4/3	S	Reddish brown silt with sand and gravel. Gravel fraction contains numerous reddish brown very fine-grained sandstones up to 1" diameter. Sand fraction is minor, fine-to very fine-grained; fines are a very soft silt. May contain small percentage of clay. Dry, very strong reaction to HCl.
130	Morita Formation				Bedrock	2.5YR 5/2		Reddish brown, very fine-grained silty sandstone and siltstone; dry, strong reaction to HCl. Bedrock; Morita Formation.
140						2.5YR 5/3	S	Reddish brown, slightly laminated, moderately indurated claystone. Slightly damp, very strong reaction to HCl. Morita Formation.
150						2.5YR 5/3	S	Reddish brown, very fine-grained silty arkosic sandstone with highly indurated siltstone, calcareous cement. Dry, very strong reaction to HCl. Morita Formation.
160						2.5YR 5/3	S	Reddish brown clayey and silty fine-grained sandstone and hard calcareous siltstone. Hairline calcite veinlets; dry. Very strong reaction to HCl. Morita Formation.
170						2.5YR 5/3	S	Reddish brown calcareous mudstone. Locally soft and poorly indurated. Dry, very strong reaction to HCl. Morita Formation.
180						2.5YR 5/3	S	Reddish brown, very fine-grained sandstone, siltstone and mudstone, all fairly hard, calcareous. Dry, very strong reaction to HCl. Morita Formation.
190						2.5YR 5/3	S	Reddish brown very fine-grained sandstone and mudstone. As above.

Project Name: **Bisbee Mitigation Order**								Boring No.: **BMO-2008-9M**
Depth (Ft)	**Graphic Log**	**Estimated %**			**USCS Symbol**	**Munsell Color**	**HCl Rxn**	**Sample Description**
		GR	**SA**	**FI**				
200	Morita Formation					7.5YR 8/2	S	Pinkish white, medium to fine-grained quartz sandstone with calcareous cement, hard. <1% dark opaques; trace very fine-grained disseminated oxidized pyrite. Very strong reaction to HCl. Morita Formation.
210						7.5YR 7/2	S	Pinkish gray sandstone. Medium to fine-grained, calcareous cement, moderately hard; very small amount of light gray and reddish brown claystone; soft, dry, strong reaction to HCl. Morita Formation.
220						2.5YR 6/2	S	Pale red silt with trace sand, soft flour like texture, calcareous; some coarse to very fine-grained sand, probably ground up during drilling; dry, very strong reaction to HCl. Morita Formation.
230						7.5YR 7/2	S	Pinkish gray sandstone, sample is almost entirely a pinkish gray medium to fine-grained, calcareous cemented, quartz sandstone; few pieces of a reddish brown mudstone; dry, very strong reaction to HCl. Morita Formation.
240						2.5YR 6/3	S	Light reddish brown, fine-grained sandstone, calcareous cement; few pieces of a white colored fine-grained, quartz sandstone with siliceous cement; sample has been ground up during drilling process. Dry, strong reaction to HCl. Morita Formation.
250						2.5YR 5/3	M	Reddish brown mudstone. Soft, poorly indurated, very slightly laminated, few bleached spots. Dry, moderate reaction to HCl. Morita Formation.
260						2.5YR 5/2	S	Weak red calcareous claystone, moderately indurated.
270						2.5YR 6/2	S	Pale red sandstone, fine-grained, hard, calcareous cement; and 10% reddish brown siltstone as above; dry, strong reaction to HCl. Morita Formation.
280						10YR 5/2	S	Weak red calcareous siltstone and very fine grained sandy siltstone.
290						10YR 5/2	M	Weak red very fine-grained calcareous silty sandstone. Very dry; drillers are injecting some water to keep dust from the cyclone down. Morita Formation.
300						10YR 5/2	M	Weak red fine-grained calcareous silty and slightly clayey sandstone, with few % gray limestone. Morita Formation.
305								First water at a 305 ft bls. Cyclone is blowing at about 15 gpm.

Project Name: **Bisbee Mitigation Order**								Boring No.: **BMO-2008-9M**
Depth (Ft)	**Graphic Log**	**Estimated %**			**USCS Symbol**	**Munsell Color**	**HCl Rxn**	**Sample Description**
		GR	**SA**	**FI**				
310	Morita Formation					2.5YR 4/3	S	Reddish brown siltstone, fairly well indurated, very weakly laminated, calcareous cement, with 1% gray limestone. Moderate to strong reaction to HCl. Morita Formation.
320							S	Reddish brown siltstone, fairly well indurated, very weakly laminated, calcareous cement, strong reaction to HCl. Morita Formation.
330						2.5YR 5/2	S	Weak red mudstone, weakly laminated, platy, moderately indurated, , strong reaction to HCl. Morita Formation.
340						2.5YR 4/2 7.5YR 6/1	S	Weak red sandstone. Very fine-grained, calcareous cement; some gray fine-grained sandstone also present. Strong reaction to HCl. Morita Formation.
350						2.5YR 4/2	M	Weak red mudstone and claystone. Platy, very slightly laminated, fairly soft, can be broken by hand, weak to moderate reaction to HCl. Morita Formation.
360						2.5YR 4/2	W	Weak red sandstone, very fine-grained, siliceous cement. Fairly hard, slightly platy; few white reduction spots. Very weak reaction to HCl. Morita Formation
370						2.5YR 6/1	W	Reddish gray sandstone, fine-grained quartz sandstone, siliceous cement, 1% high luster dark gray opaque grains, <1% limonite and hematite flecks; hard, homogenous, very weak reaction to HCl. Morita Formation.
380						2.5YR 4/2	M	Weak red siltstone, weakly laminated, platy. Fairly well indurated, moderate reaction to HCl. Morita Formation.
390						10R 4/2	W	Weak red fine-grained sandy mudstone. Morita Formation.
400						2.5YR 4/2	M	Weak red feldspathic silty sandstone, fine-grained, calcareous cement, platy chips, moderately soft, can easily be broken with fingers. Grains are quartz with 10% feldspar, 1% metallic gray opaques. Moderate reaction to HCl. Morita Formation.
410						2.5YR 7/2	M	Pale red sandstone, fine-to medium grained, primarily quartz, calcareous cement; hard, drilling as large 1" chips, some rust colored staining on surface of some chips, moderate reaction to HCl. Morita Formation.
420								Pale red sandstone, as above, with 1 % disseminated limonite and , 1% disseminated metallic opaques.

Project Name: **Bisbee Mitigation Order** Boring No.: **BMO-2008-9M**

Depth (Ft)	Graphic Log	Estimated % GR	SA	FI	USCS Symbol	Munsell Color	HCl Rxn	Sample Description
430	Morita Formation					2.5YR 7/2	M	Pale red medium-grained feldspathic sandstone with 1% disseminated limonite.
440						2.5YR 5/2 and 7.5YR 4/3	S	Weak red calcareous cemented mudstone and silty sandstone and 20% light reddish gray quartz sandstone, calcareous cement, fine-grained, fairly hard, very strong reaction to HCl. Few light gray reduction spots. Morita Formation.
450						2.5YR 4/2	W	Weak red mudstone, platy. Weakly laminated, moderately indurated, easily scratched but difficult to break in hand, weak reaction to HCl. Morita Formation.
460						2.5YR 4/2	W	Weak red mudstone, as above, with small amount (10%) of light reddish gray fine-grained quartz sandstone. Morita Formation.
470						2.5YR 4/2	M	Weak red sandstone, fine-grained, locally clayey and silty, calcareous cement, few calcite fracture fillings; no laminations observed, moderately hard, moderate reaction to HCl. Morita Formation.
480						2.5YR 6/2	M	Pale red sandstone, fine-grained. Primarily quartz, calcareous cement hard some rust stain, and few gray opaque grains. Small amount of reddish brown siltstone (<10%); moderate reaction to HCl.
490						2.5YR 6/2		Pale red sandstone, as above. 1% very fine disseminated limonite and < 1% dark fine-grained opaques.
500						2.5YR 5/2	M	Weak red siltstone, calcareous; fairly well indurated, small amount of gray limestone (<5%) saturated, moderate reaction to HCl.
510						2.5YR 5/2	M	Weak red silty sandstone, very fine-grained, calcareous cement, moderately hard, calcite filled fractures; some very light greenish gray sandstone (10%), saturated, strong reaction to HCl.
520						2.5YR 4/2	M	Weak red very fine-grained silty sandstone, as above. Few calcite veinlets.
530						2.5YR 4/2	M	Weak red calcareous mudstone.
540						2.5YR 4/2	S	Weak red fine-grained sandy arkosic mudstone. Trace amount of light brown clay that is soft, cohesive, sticky, and slightly plastic. Strong reaction to HCl.

Project Name: **Bisbee Mitigation Order**								Boring No.: **BMO-2008-9M**
Depth (Ft)	**Graphic Log**	**Estimated %**			**USCS Symbol**	**Munsell Color**	**HCl Rxn**	**Sample Description**
		GR	**SA**	**FI**				
550	Morita Formation					2.5YR 6/2	M	Pale red fine-grained quartz sandstone, with few % feldspar grains and disseminated limonite stain on quartz grain surfaces; moderately hard. Moderate reaction to HCl.
560						2.5YR 6/2	W/M	Pale red fine-grained sandstone, as above.
570						2.5YR 4/2	W/M	Weak red siltstone, calcareous, well-indurated, small amount of mudstone, few bleached spots. Moderate reaction to HCl.
580						2.5YR 5/2	M	Weak red sandstone, fine-grained, calcareous cement; primarily quartz with few % feldspar and dark colored mafic grains. Considerable rust colored limonite staining on grain surfaces, hard. Moderate reaction to HCl.
590						2.5YR 4/2	M	Weak red mudstone, platy, weakly laminated, moderately indurated but can easily be broke with fingers; small amount of clay (<5%) that is very soft, sticky, cohesive, plastic. Moderate reaction to HCl.
600						2.5YR 4/4	M	Reddish brown claystone with 20% clay. Claystone is finely broken up, indurated, platy. Clay is soft, sticky, cohesive, plastic; fragments of gray limestone are mixed in with the clay. Moderate reaction to HCl.
610						2.5YR 4/2	S	Weak red siltstone, fairly soft, can easily be broken with fingers, platy, poorly laminated, calcareous, rare light gray bleached patches. Strong reaction to HCl.
620						2.5YR 4/2	S	Weak red siltstone, as above.
630						2.5YR 4/2	S	Weak red siltstone, as above.
640						2.5YR 4/2	W	Weak red siltstone, as above; less calcareous.
641						2.5YR 5/4	M	Reddish brown clay, very soft, strongly cohesive, plastic, calcareous, moderate reaction to HCl (but is about 1' thick).
642						2.5YR 5/2	S	Weak red sandstone, fine-grained, calcareous, cementation primarily quartz with numerous dark mafic grains, considerable rust colored staining, fairly hard, strong reaction to HCl.

Project Name: **Bisbee Mitigation Order**								Boring No.: **BMO-2008-9M**
Depth (Ft)	**Graphic Log**	**Estimated %**			**USCS Symbol**	**Munsell Color**	**HCl Rxn**	**Sample Description**
		GR	**SA**	**FI**				
650	Morita Formation					5YR7/2	W	Pinkish gray fine-grained quartz sandstone.
660						2.5YR 3/3	S	Dark reddish brown mudstone (poorly sorted clayey, silty, fine-grained sandstone), well-indurated, hard, calcareous cement, platy, weakly laminated. Strong reaction to HCl.
670						2.5YR 5/2	M	Weak red sandstone, fine-grained calcareous cement, primarily quartz, numerous dark gray to black mafic grains, considerable rust colored staining, moderately hard, saturated, moderate reaction to HCl.
680						2.5YR 4/2	S	Weak red siltstone, calcareous, fairly soft, can be easily broken between fingers, slightly platy, very strong reaction to HCl. Morita Formation.
690						2.5YR 4/2	M	Weak red sand tone, fine-grained, calcareous cementation, primarily quartz with few % feldspar and dark colored mafic grains, hard, platy; moderate reaction to HCl. Morita Formation.
700						2.5YR 7/2	M	Pale red sandstone, medium grained, calcareous cement, composed primarily of quartz with 10 % orange and white feldspar grains, small amount of rust colored stain, hard. Moderate reaction to HCl. Morita Formation.
710						2.5Yr 4/2	S	Weak red silty sandstone, fine. Very fine grained, fairly soft, can easily be broken with fingers, no discernable bedding structure, strong reaction to HCl.
720						2.5YR 4/2	M	Weak red siltstone, platy, weakly laminated, calcareous, fairly soft, saturated, moderate reaction to HCl. Morita Formation.
730						2.5YR 4/2	W	Weak red fine-grained silty arkosic sandstone. Morita Formation.
740						2.5YR 4/2	W	Weak red sandy siltstone; little sand. Morita Formation.
750						2.5YR 7/2	M	Pale red feldspathic sandstone. fine-grained, calcareous cement, primarily quartz with few dark mafic grains, some rust colored staining on grain surfaces; hard. Morita Formation.
760						2.5YR 7/2	M	Pale red feldspathic sandstone, as above. Rare limonite veinlets. Morita Formation.

Project Name: **Bisbee Mitigation Order**								Boring No.: **BMO-2008-9M**
Depth (Ft)	**Graphic Log**	**Estimated %**			**USCS Symbol**	**Munsell Color**	**HCl Rxn**	**Sample Description**
		GR	**SA**	**FI**				
770	Morita Formation					2.5YR 3/3	S	Dark reddish brown, clayey sandstone. Mix of 50% clay, 50% sandstone, Sandstone is fine-grained, calcareous, slightly platy, clay fraction is sticky, cohesive, very soft, plastic, strong reaction to HCl. Morita Formation.
780						2.5YR 7/2	M	Pale red sandstone. Medium to fine-grained calcareous cemented, primarily quartz with few % feldspar grains, few dark gray mafic grains, and few rust color silica grains. Fairly hard, moderate reaction to HCl. Morita Formation.
								TD = 780 ft bls at 17:00 on 7/2/2008

HYDRO GEO CHEM, INC.

Geologic Boring Log

		Boring No.:	**BMO-2008-10GL**
Project Name:	**Bisbee Mitigation Order**		Project No.:872000
Drilling Company:	WDC Wells & Exploration	Driller:	Billy Berg
Site Plan at Boring Location:		ADWR Registration No.:	**55-909435**
		Drilling Equipment:	GEFCO Speedstar 50K CH
		Drilling Method:	Stratex, air-rotary w/tricone
		Bit Type/Size:	Stratex 11 7/8", tricone 9 7/8"
		Total Borehole Depth:	820 ft bls
		Casing Depth:	810 ft bls
		Screened Interval:	700-800 ft bls
		Screen slot size:	0.125 inch vertical slots
		Filter pack type:	#8 Tacna gravel
		Top of Casing Elevation:	4792.21 ft
		Land surface Elevation:	4791.69 ft
		Date/Time Started:	7/9/2008 10:02
		Date/Time Completed:	7/28/2008 15:33
Township, Range, Section: T 24 S, R 24 E, Sec. 3 ABC		Logged by:	Kim Wilson
UTM: 3471702.043 N, 605264.074 E, NAD 83		Checked by:	K. Wilson and R. Zimmerman

Depth (Ft)	Graphic Log	Estimated % GR	SA	FI	USCS Symbol	Munsell Color	HCl Rxn	Sample Description
10	Basin Fill	15	60	25	SM	5 YR 5/6	S	Yellowish red silty sand with gravel, cemented with caliche. Sand is mostly fine to very fine-grained with few medium and coarse grains; is mostly subrounded; composed primarily of quartz, ground caliche and lesser amount of lithic grains. Gravel clasts are subangular limestone and quartzite pebbles; sample contains gravel-sized angular chunks of caliche generated by drilling.
20		35	40	25	SM	5 YR 4/6	S	Yellowish red silty sand with gravel, cemented with caliche. Gravel clasts are mostly Pinal Schist phyllite with a little gray limestone. Sand is coarse to fine-grained composed of lithic grains, quartz, and ground up (by drilling) silty caliche. Gravel clasts are mostly angular to subangular pebbles < 1 cm in diameter.
30		30	50	20	SM	5 YR 6/3	S	Light reddish brown silty sand with gravel, strongly cemented with caliche. Finer sand and silt sized particles are mostly ground up caliche generated during drilling. Gravel-sized material includes limestone, chert, phyllite, quartzite, jasperoid, red siltstone pebbles, and caliche chunks. Sand is fine to coarse-grained subangular to subrounded quartz and lithic grains.
40		65	30	5	GP	5 YR 7/3	S	Pink gravel with sand. Polymictic gravel is composed of angular to subrounded limestone, sandstones, chert, quartz, and red siltstone pebbles up to 2 cm in diameter; few angular chunks of caliche broken up during drilling, and little quartz. Fines are caliche and clay.
50		5	20	75	CL	2.5YR 6/3	S	Light reddish brown calcareous clay with sand. Some silt and trace gravel also present. Gravel lithology as above. Sand is made up of fine-grained lithic grains and quartz. Sticky, cohesive, sandy, clayey caliche.
60		5	15	80	CL	2.5YR 5/4	S	Reddish brown clay with caliche. Sticky, cohesive, calcareous clay. Sand particles are mostly fine-grained with few medium to coarse lithic grains and quartz. Clay swells with water. Few gravel clasts include red siltstone, reddish brown sandstone; very fine-grained quartz sandstone; gray limestone, black and white silicified limestone, green arkosic sandstone, and few hard caliche chips generated by drilling.
70		5	15	80	CL	2.5YR 6/4	S	Light reddish brown clay with caliche. As above, with few more hard caliche chips. Gravel as above, mostly as fine pebbles.

Project Name: **Bisbee Mitigation Order**								Boring No.: **BMO-2008-10GL**
Depth (Ft)	**Graphic Log**	**Estimated %**			**USCS Symbol**	**Munsell Color**	**HCl Rxn**	**Sample Description**
		GR	**SA**	**FI**				
80	Basin Fill	30	45	25	SM	2.5YR 7/3	S	Light reddish brown silty sand with gravel. Little clay in fine fraction. Gravel is fine, grading to coarse sand, composed of phyllite and metamorphic quartz derived from Pinal Schist, reddish brown, tan, white and green fine-grained sandstone, and a little light gray limestone. Sand is mostly lithic grains of same composition. Fines are calcareous silt with little clay.
90		15	10	75	ML	2.5YR 6/4	S	Light reddish brown silt with gravel. Calcareous silt with a little clay. Sand is fine to coarse lithic grains. Gravel is polymictic composed of lithologies listed above.
100		20	20	60	ML	2.5YR 5/4	S	Reddish brown sandy silt with gravel. Gravel and sand are mostly phyllite derived from Pinal Schist with few caliche chunks. Clasts are broken angular to subrounded, up to 2 cm diameter. Interpreted to be weathered top of Glance Conglomerate.
110	Glance Conglomerate				bedrock	2.5YR 6/4	W	Reddish brown conglomerate. Phyllite and quartz clasts derived from the Pinal Schist; angular to subrounded pebbles in silty sand, moderately well-indurated matrix. Glance Conglomerate.
120						2.5YR 4/4	N	Reddish brown claystone with shaley partings; locally small < 1 mm white spots, some with tiny cubic pyrite in center. Claystone layer in Glance Conglomerate.
124						10 R 5/3	W	Weak red siltstone to sandy mudstone. Few cream colored ≤ 2mm reduction spots and bleaching along micro fractures. One slickenside surface. Mudstone layer in the Glance Conglomerate.
130						10 R 5/2 10 R 6/2	W	Weak red to pale red conglomerate. Pinal Schist phyllite, quartz, quartzite, and reddish brown sandy siltstone. The sandy siltstone is as above, and is matrix material to the pebble clasts. One slickenside surface on siltstone cutting. Glance Conglomerate.
140						2.5YR 6/3	W	Light reddish brown conglomerate. Pinal Schist phyllite and quartz clasts up to 1 cm in sandy silt mixture. Some what soft matrix material is friable, falling apart during drilling. Fines locally reactive to HCl. Glance Conglomerate.
150						2.5YR 5/3	N	Reddish brown sandy siltstone. Well indurated; uniform color. Non-calcareous, but one calcite microfracture noted. Silty layer in Glance Conglomerate.
160						2.5YR 5/3	N	Reddish brown silty sandstone, poorly sorted, with few fine gravel sized clasts of quartz and phyllite (Pinal Schist). Sand grains are quartz and small phyllite lithic grains. Silty sandstone layer in Glance Conglomerate.
170						2.5YR 5/6	W	Red sandy siltstone. Sand grains are quartz with fewer phyllite lithic grains.
180						2.5YR 6/3	N	Light reddish brown conglomerate; Glance Conglomerate. Phyllite and metamorphic quartz clasts are angular to subangular, in a reddish brown silty sand matrix. Matrix material is adhered to phyllite and quartz clasts. Gravel clasts are up to 2 inches.

Project Name: **Bisbee Mitigation Order**								Boring No.: **BMO-2008-10GL**
Depth (Ft)	**Graphic Log**	**Estimated %**			**USCS Symbol**	**Munsell Color**	**HCl Rxn**	**Sample Description**
		GR	**SA**	**FI**				
190	Glance Conglomerate					2.5YR 5/3	W	Reddish brown conglomerate. As above; abundant sand-size quartz and phyllite grains as well as fine gravel-size clasts. Glance Conglomerate.
200						2.5YR 5/4	W	Reddish brown Glance Conglomerate. As above. Very weak HCl reaction only in fines of the matrix.
210						2.5YR 5/4	N	Reddish brown Glance Conglomerate. Pinal Schist-derived, angular to subangular, lensoidal shaped pebble clasts in a silty, friable matrix.
220						2.5YR 4/6	W	Red broken up clayey arkosic siltstone. Siltstone contains scattered fine to medium-grained quartz and phyllite lithic sand grains. Few tiny ≤ .5 mm white reduction spots. HCl reaction in fines only. Siltstone bed in the Glance Conglomerate.
230						2.5YR 4/6	N	Red sandy, clayey siltstone. Scattered yellowish ≤3 mm reduction spots. Few fine black oxide spots. Siltstone bed in the Glance Conglomerate. Dry.
240						2.5YR 5/4	N	Reddish brown clay, silt and sand with 10% lithified chips of reddish brown clayey siltstone with few reduction spots. Sticky, cohesive, soft. Possible fault gouge, Glance Conglomerate. Dry, despite intercepting water at 225 ft bls in BMO-10GU.
250						2.5YR 6/3	N	Light reddish brown Glance Conglomerate. Angular to subrounded Pinal Schist pebbles ≤1 cm in diameter in sandy silty matrix. Loose, friable. Dry.
260						2.5YR 5/3	W	Reddish brown silty fine-grained sandstone. HCl reacts only with the fines. Sandstone bed in the Glance Conglomerate. Dry.
270						2.5YR 6/4	N	Light reddish brown conglomerate. Pinal Schist gravel and sand conglomerate clasts and reddish brown silty sandstone as above, with loose reddish brown sand, silt and clay. Loosely consolidated zone in Glance Conglomerate. Dry.
280						2.5YR 6/4	N	Light reddish brown conglomerate. Angular to subrounded clasts up to 2.5 cm; composed of Pinal Schist material (phyllite and metamorphic quartz) in a silty sand matrix. Glance Conglomerate. Dry.
290						2.5YR 5/4	N	Reddish brown conglomerate. Pinal Schist clasts up to 2.0 cm in clayey, sandy siltstone matrix. Glance Conglomerate. Dry
300						2.5YR 5/4	N	As above; sand, silt, and clay mudstone matrix. Dry.

Project Name: **Bisbee Mitigation Order** Boring No.: **BMO-2008-10GL**

Depth (Ft)	Graphic Log	Estimated % GR	SA	FI	USCS Symbol	Munsell Color	HCl Rxn	Sample Description
310	Glance Conglomerate					2.5YR 5/4	N	Reddish brown to red Glance Conglomerate Angular to subrounded Pinal Schist clasts up to 1 cm in mudstone (sandy, clayey siltstone) matrix. Dry.
						2.5YR 5/6		
320						2.5YR 6/4	N	Light reddish brown Glance Conglomerate. Angular chunks to subrounded pebbles of up to 2 c. Pinal Schist in silty sandstone matrix. Dry.
330						2.5YR 6/4	W	Light reddish brown Glance Conglomerate. As above with silty sand with little clay matrix, pebbles up to 1 cm. Matrix soft, friable. Dry.
340						2.5YR 6/4	N	Light reddish brown Glance Conglomerate, as above. Wet.
350						2.5YR 5/4	N	Reddish brown Glance Conglomerate. Angular to subrounded Pinal Schist clasts, ≤1 cm diameter, in mudstone matrix. Wet.
360						2.5YR 5/4	N	Reddish brown Glance Conglomerate. Pinal Schist clasts as above in mudstone matrix. Matrix soft, poorly indurated.
370						2.5YR 6/4	W	Light reddish brown Glance Conglomerate. Angular to subrounded ≤ 1cm pebbles and coarse sand Pinal Schist clasts in soft silty sand with little clay matrix.
380						2.5YR 6/4	W	Light reddish brown Glance Conglomerate, as above. Dry.
390						2.5YR 6/4	W	Light reddish brown Glance Conglomerate. Pinal Schist phyllite and metamorphic quartz clasts (≤ 1 cm) and a few light greenish gray quartzite clasts in sandy siltstone matrix. Conglomerate is mostly coarse clasts with little matrix material. Formation not making water.
400						2.5YR 6/3	W	Light reddish brown Glance Conglomerate as above; abundant fine gravel and coarse sand-sized Pinal Schist clasts with small amounts of indurated sandy siltstone matrix. Reddish brown color is imparted by matrix material; the Pinal Schist clasts are reddish gray (2.5YR 5/1 to 6/1).
410						2.5 YR 5/2	N	Weak red to light reddish brown Glance Conglomerate. Abundant Pinal Schist clasts mostly ≤ .5 cm with few up to 1 cm, angular to subrounded, in silty sandstone indurated light reddish brown matrix.
						2.5 YR 6/3		
420						2.5YR 5/2	N	Weak red to reddish brown Glance Conglomerate. Abundant Pinal Schist clasts (phyllite and metamorphic quartz) with small amounts of indurated reddish brown sandy siltstone matrix. Pinal Schist clasts are mostly fine gravel (≤ 1cm) and coarse sand size.
						2.5YR 5/3		

Project Name: **Bisbee Mitigation Order** Boring No.: **BMO-2008-10GL**

Depth (Ft)	Graphic Log	Estimated % GR	SA	FI	USCS Symbol	Munsell Color	HCl Rxn	Sample Description
430	Glance Conglomerate					2.5YR 5/2	N	Weak red to reddish brown Glance Conglomerate, as above.
						2.5YR 5/3		
440						2.5 YR 5/3	N	Reddish brown sandy siltstone with few fine gravel to coarse sand size Pinal Schist clasts. Sandy arkosic siltstone bed in the Glance Conglomerate.
450						2.5YR 5/2	W	Light reddish brown to pale red Glance Conglomerate. Abundant ≤ 1 cm Pinal Schist gravel and coarse to medium-grained sand sized clasts in clayey siltstone soft to moderately well indurated matrix. Weak HCl reaction only in matrix.
						2.5YR 5/1		
460						2.5YR 6/4	N	Light reddish brown to pale red Glance Conglomerate. As above but without HCl reactivity. First water, first sample.
						2.5YR 6/2		
470						2.5YR 6/4	N	Light reddish brown Glance Conglomerate. Angular to subrounded Pinal Schist clasts; soft silty clay coatings and balls, and reddish brown sandy siltstone chips. Siltstone chips are probably be matrix of the conglomerate.
480						2.5YR 6/4	N	Light reddish brown Glance Conglomerate. As above. Very little water, not enough to sample.
490						2.5YR 7/4	W	Light reddish brown Glance Conglomerate. Sample is clay and silt coated Pinal Schist gravel clasts (angular to subangular, up to 4 cm) and reddish brown sandy siltstone chips. Sandy siltstone matrix can be occasionally seen adhered to small phyllite clasts.
500						2.5YR 6/4	W	Light reddish brown to pale red Glance Conglomerate. As above, very weak reaction to HCl in fines only. No water.
						2.5YR 6/2		
510						2.5YR 6/3	N	Light reddish brown to weak red Glance Conglomerate. As above, very weak reaction to HCl in fines only.
						2.5YR 5/2		
520						2.5YR 5/1	N	Reddish brown, weak red to reddish gray conglomerate. Sample is mostly ≤ l cm chips of weak red to reddish brown sandy siltstone with lesser Pinal Schist (reddish gray phyllite and white metamorphic quartz) and trace light gray quartzite. Sandy conglomeratic siltstone layer in the Glance Conglomerate.
						2.5YR 5/2		
						2.5YR 5/3		
530						2.5YR 5/2	N	Weak red to pale red Glance Conglomerate. Abundant ≤ 1 cm angular to subrounded lensoidal phyllite (Pinal Schist) conglomerate clasts with 15% sandy siltstone matrix.
						2.5YR 6/2		
540						2.5YR 5/2	N	Weak red to pale red Glance Conglomerate. As above
						2.5YR 6/2		
550						2.5YR 5/1	W	Reddish gray, weak red, to reddish brown Glance Conglomerate. As above. Sandy siltstone matrix occasionally can be seen adhered to Pinal Schist clasts. Trace clear calcite veinlets.
						2.5YR 5/2		
						2.5YR 5/3		

Project Name: **Bisbee Mitigation Order**								Boring No.: **BMO-2008-10GL**
Depth (Ft)	**Graphic Log**	**Estimated %**			**USCS Symbol**	**Munsell Color**	**HCl Rxn**	**Sample Description**
		GR	**SA**	**FI**				
560	Glance Conglomerate					2.5YR 5/3	W	Reddish brown Glance Conglomerate. Pinal Schist clasts up to l cm, with abundant coarse sand size phyllite lithic grains and about 5% white quartz in a sandy, clayey, silty mudstone matrix. Matrix is more clay-rich compared to previous (510' - 550') intervals. HCl reaction restricted to clayey matrix. Formation beginning to make water.
570						2.5YR 6/3	N	Light reddish brown silty sand. Loose fine to coarse sand with few fine gravel clasts consisting of angular to subangular phyllite and quartz grains derived from Pinal Schist. Poorly indurated sandy bed in Glance Conglomerate.
580						2.5YR 5/1 2.5YR 5/2 2.5YR 5/3	N	Reddish gray, weak red, to reddish brown conglomerate composed of e, ≤ 1 cm of phyllite and little quartz (derived from Pinal Schist) in sandy siltstone matrix. Matrix material is moderately well indurated as in 510-550 intervals. Phyllite clasts are reddish gray to weak red; matrix is reddish brown. Glance Conglomerate.
590						2.5YR 6/3 2.5YR 6/2	W	Light reddish brown to pale red Glance Conglomerate. As above but with small amount of slightly calcareous clay. Very little water.
600						2.5YR 5/3	W	Reddish brown Glance Conglomerate. Loose silty sand with gravel composed of quartz, phyllite lithic grains and sandy siltstone particles (matrix of conglomerate). Poorly indurated and/or ground up by the drilling process.
610						2.5YR 5/3	N	Reddish brown Glance Conglomerate. Pinal Schist-derived phyllite and metamorphic quartz, and rare granular quartzite clasts in sandy siltstone matrix. Few chunks ≤ 2 cm of Pinal Schist and matrix material; but most of sample is sand-size particles possibly due to grinding during drilling.
620						2.5YR 5/3	N	Reddish brown Glance Conglomerate. As above. Formation dry again.
630						2.5YR 6/3	N	Light reddish brown Glance Conglomerate. As above; ground up; small coarse sand-size phyllite lithic grains locally seen in sandy siltstone matrix.
640						2.5YR 5/2	N	Weak red Glance Conglomerate. As above, grayer in color; appears to be ground up from drilling.
650						2.5YR 5/2	N	Weak red Glance Conglomerate. As above.
660						2.5YR 5/2 2.5YR 5/3	N	Weak red to reddish brown Glance Conglomerate. Sample contains more gravel-size particles; appears less ground up. Sample is composed of angular to subangular Pinal Schist phyllite and metamorphic quartz pebbles, tabular to lensoidal in shape; with 5% sandy siltstone indurated matrix material.
670						2.5YR 6/3	N	Light reddish brown Glance Conglomerate. As above.

Project Name: **Bisbee Mitigation Order**								Boring No.: **BMO-2008-10GL**
Depth (Ft)	**Graphic Log**	**Estimated %**			**USCS Symbol**	**Munsell Color**	**HCl Rxn**	**Sample Description**
		GR	**SA**	**FI**				
680	Glance Conglomerate					2.5YR 5/2	N	Weak red to reddish brown Glance Conglomerate. Reddish gray to weak red Pinal Schist clasts in reddish brown silty-sandstone matrix, as above.
						2.5YR 5/3		
690						2.5YR 5/3	N	Reddish brown Glance Conglomerate. Mostly fine gravel and coarse sand-size Pinal Schist clasts in siltstone matrix with little clay.
700						2.5YR 5/3	N	Reddish brown Glance Conglomerate. As above.
710						2.5YR 5/3	N	Reddish brown Glance Conglomerate. As above.
720						2.5YR 5/3	N	Reddish brown Glance Conglomerate. As above.
730						2.YR 6/4	N	Light reddish brown Galnce Conglomerate. As above, but matrix material is slightly more clayey and lighter colored.
740						2.5YR 6/4	N	Light reddish brown Glance Conglomerate. As above.
750						2.5YR 6/3	N	Light reddish brown Glance Conglomerate. Sample is mostly fine gravel and sand-sized angular to subrounded phyllite and quartz clasts in clayey siltstone matrix.
760						2.5YR 6/4	N	Light reddish brown Glance Conglomerate. As above, slightly more orange in color.
770						2.5YR 6/4	N	Light reddish brown Glance Conglomerate. As above.
780						2.5YR 5/2	N	Weak red Glance Conglomerate. Fine to coarse sand and fine gravel composed of phyllite and metamorphic quartz with small amount of siltstone matrix. Water production has increased; well is now making about 2 gpm.
790						2.5YR 5/2	N	Weak red to reddish brown Glance Conglomerate. As above; well indurated siltstone matrix.
						2.5YR 5/3		

Project Name: **Bisbee Mitigation Order**								Boring No.: **BMO-2008-10GL**
Depth (Ft)	**Graphic Log**	**Estimated %**			**USCS Symbol**	**Munsell Color**	**HCl Rxn**	**Sample Description**
		GR	**SA**	**FI**				
800	Glance Conglomerate					2.5YR 5/2	N	Weak red Glance Conglomerate. As above, formation is still producing small amount of water.
810						2.5YR 4/2	N	Weak red Glance Conglomerate. As above.
						2.5YR 5/2		
820						2.5YR 4/2	N	Weak red Glance Conglomerate. As above. Well is making approximately 2 gpm.
						2.5YR 5/2		
								TD = 820 ft bls at 15:33 on 7/23/2008

HYDRO GEO CHEM, INC.

Geologic Boring Log

	Boring No.: **BMO-2008-10GU**
Project Name: **Bisbee Mitigation Order**	
Drilling Company: WDC Exploration and Wells	Driller: Butch Eldred
Site Plan at Boring Location:	ADWR Registration No.: **55-909272**
	Drilling Equipment: Gefco Star 50K
	Drilling Method: Stratex; air rotary
	Bit Type/Size: 12" Stratex; 8.5" Tricone
	Total Borehole Depth: 700 ft bls
	Casing Depth: 449 ft bls
	Screened Interval: 239-429 ft bls
	Screen slot size: 0.125 inch vertical slots
	Filter pack type: # 8 Tacna gravel
	Top of Casing Elevation: 4793.45 ft
	Land surface Elevation: 4792.95 ft
	Date/Time Started: 6/13/2008 15:00
	Date/Time Completed: 6/29/2008 13:40
Township, Range, Section: T 24 S, R 24 E, Sec. 3 ABC	Logged by: K. Wilson
UTM: 3471731.866 N, 605267.551 E, NAD 83	Checked by: K. Wilson and R. Zimmerman

Depth (Ft)	Graphic Log	Estimated % GR	SA	FI	USCS Symbol	Munsell Color	HCl Rxn	Sample Description
0	Basin Fill	50	30	20	GM	2.5YR 5/6	S	Red gravel with sand, caliche cement. Gravel clasts are angular to sub-rounded, poorly sorted, composed of yellow silicified limestone, gray micritic, oolitic, and recrystallized limestone; chert, quartzite, reddish gray sandstones, vein quartz, and phyllite. Limestone clasts are most abundant, with lesser phyllite, and smaller amount of clastic sediments. Jarosite and gypsum precipitate from the former evaporation pond are also locally present as a weak cement. Sand fraction is angular to subrounded, coarse to fine-grained, poorly graded quartz and lithic grains.
1		80	15	5	GP	7.5YR 6/4 7.5YR 6/6	S	Light brown to reddish yellow gravel with sand; strong caliche cement. Gravel clasts are angular to subangular, composed of quartz, silicified limestone, fine-grained reddish gray sandstone, quartzite, and phyllite. Phyllite and some quartz is derived from the Pinal Schist; other clasts from Paleozoic and Mesozoic sedimentary formations. Black oxide coatings and jarosite stain are common. Sand grains are angular to subrounded, poorly sorted, coarse to fine-grained, but mostly coarse grained, composed mostly of light brown to reddish yellow lithic grains and quartz.
3		65	20	15	GM	7.5YR 6/3	S	Light brown silty gravel with sand, caliche cement. Gravel is subangular to angular silicified limestone, limestone, chert, phyllite, and milky massive quartz. Caliche chunks are generated by drilling. Sand is angular to subrounded, coarse to fine-grained lithic grains and quartz.
10		55	35	10	GW-GM	2.5YR 7/4	S	Light reddish brown gravel with silt and sand, caliche cement. Gravel is angular to subrounded, composed of limestone, silicified limestone, phyllite, reddish brown sandstone, and quartzite; caliche chunks generated by drilling. Sand fraction is coarse to fine-grained, well-graded, angular to subrounded quartz and lithic grains. Coarser sand fraction is dominated by lithic grains; finer sand has a greater amount of quartz grains.

Project Name: **Bisbee Mitigation Order**								Boring No.: **BMO-2008-10GU**
Depth (Ft)	**Graphic Log**	**Estimated %**			**USCS Symbol**	**Munsell Color**	**HCl Rxn**	**Sample Description**
		GR	**SA**	**FI**				
20	Basin Fill	5	70	25	SM	2.5YR 8/3	S	Pink silty sand; caliche cement. Gravel clasts are pebble sized, subangular to subrounded; composition is polymictic with lithologies as listed above. Sand is subangular to rounded lithic and quartz grains.
30		15	60	25	SM	2.5YR 7/4	S	Light reddish brown silty sand with gravel, caliche cement. Some swelling clays in the fine fraction, mixed with caliche. Sand is primarily fine-grained, well-graded through to silt.
40			35	65	ML	2.5YR 6/4	S	Light reddish brown sandy silt. Silt is calcareous. Sand fraction is mostly medium to fine-grained, mostly lithic grains with lesser quartz grains. Lithic grains include reddish brown, gray to white sandstone and siltstone, caliche particles, phyllite, quartzite and trace limestone. Most sand grains are angular to subangular.
50		tr	35	65	ML	2.5YR 7/3	S	Light reddish brown sandy silt; caliche cement. Sand is coarse to fine-grained, composed of lithic grains and quartz. Trace gravel and lithic sand grains are composed of abundant gray, pink, and reddish brown fine-grained sandstone and quartzite, with lesser amounts of phyllite and limestone. Caliche is well indurated, drilling as chunks and chips.
60		50	30	20	GC	2.5YR 6/4	S	Light reddish brown clayey gravel with sand. 20% sandy clay balls. Gravel is polymictic, composed of abundant quartzite, reddish brown fine-grained sandstone; moderate amount of phyllite, schist metamorphic quartz, with lesser gray limestone with trace oxidized pyrite, and trace amounts of reddish brown volcanic and green siltstone. Sand is composed of quartz and lithic grains. Clays swell in water. Caliche is well indurated, drilling as chunks.
70		30	40	20	SM	2.5YR 7/3	S	Light reddish brown silty sand with gravel. Sand and gravel compositions are as above with slightly more limestone and a small amount of chert in the gravel fraction. 20% sandy swelling clay balls.
75			55	45	SC	2.5YR 6/3	S	Light reddish brown clayey sand; some silt. Clays are calcareous, swelling. Sand is medium- to fine-grained, subangular to rounded, composed of quartz and lithic grains including white, reddish brown, gray, and green sandstone, siltstone, and quartzite.
77		65	30	5	GP	2.5YR 6/4	M	Light reddish brown gravel with sand. Gravel is 95% reddish brown, pink, gray, and greenish gray sandstone and siltstone. Remainder is phyllite, limestone and chert with rare reddish fine-grained volcanics. Clasts are mostly subangular with some angular material. Sand fraction is coarse- to fine-grained, but mostly coarse lithic grains. Few thin calcite and caliche coatings on clasts; caliche cement is weak.
80		65	25	10	GP-GC	2.5YR 6/4	M	Light reddish brown gravel with clay and sand. Gravel is pebble-sized, polymictic, composed of sandstone, siltstone, phyllite, with little limestone and chert. Sand is composed primarily of coarse lithic grains of same composition.

Project Name: **Bisbee Mitigation Order** Boring No.: **BMO-2008-10GU**

Depth (Ft)	Graphic Log	Estimated % GR	SA	FI	USCS Symbol	Munsell Color	HCl Rxn	Sample Description
81	Basin Fill	85	10	5	GP	mottled	M	Mottled reddish brown, gray, black, pink and white gravel. Gravel is poorly graded, mostly subangular, polymictic, composed of reddish brown and gray limestone, black chert, white to pink silicified limestone, and pinkish gray phyllite. Clasts are equidimensional to elongate up to 2 1/2" on long side. Few thin calcite coatings.
90		80	10	10	GP-GC	2.5YR 7/3	M	Light reddish brown gravel with clay. Gravel is mostly subangular with few subrounded clasts composed of reddish brown to gray sandstone, greenish gray quartzite, gray phyllite, and limestone. Clay is calcareous, sticky, cohesive.
100		20	60	20	SC	2.5YR 5/4	W	Reddish brown clayey sand with gravel. Gravel is angular to subrounded pebbles, primarily of phyllite, little quartz, silty reddish brown sand, poorly sorted. Uniform color. Sand is mostly coarse-grained, lithic grains poorly sorted, subangular.
110		25	65	10	SW-SM	2.5YR 6/6	N	Light red sand with silt and gravel. Gravel is composed of phyllite and metamorphic quartz derived from Pinal Schist, and reddish brown poorly sorted sandstone with manganese oxide spots. Sand is mostly coarse-grained, subangular, poorly graded and sorted, composed primarily of lithic grains with few quartz grains.
120		10	80	10	GP-GC	2.5YR 6/6	N	Light red gravel with clay. Gravel is angular to subrounded, composed of Pinal Schist clasts. Some silt and sand adhered to phyllite clasts. Probably rubble near the top of the Glance Conglomerate.
130	Glance Conglomerate				bedrock	2.5YR 5/4	N	Reddish brown Glance Conglomerate. Pinal Schist (phyllite and metamorphic quartz) clasts in reddish brown silty sandstone matrix. Uniform coloration.
140						2.5YR 5/3 2.5YR 5/2 2.5YR 6/1	N	Reddish brown, weak red, to reddish gray Glance Conglomerate. Gravel-sized clasts are primarily Pinal Schist with little metamorphic quartz and quartzite (possibly derived from the Bolsa Quartzite) in a silty sandstone matrix. Trace white crystalline calcite in the matrix.
150						2.5YR 5/4	N	Reddish brown Glance Conglomerate, composition as above. Conglomerate clasts are up to 2 cm in diameter, and are angular to subrounded, locally with some rounded surfaces.
160						2.5YR 5/2 2.5YR 5/4	N	Reddish brown to weak red Glance Conglomerate. Mostly pebble-size phyllite and little metamorphic quartz derived from Pinal Schist and few quartzite clasts in a sandy siltstone matrix.
170						2.5YR 5/4	N	Reddish brown to weak red Glance Conglomerate, as above; abundant Pinal Schist phyllite and quartz, with little sericitic sandstone and quartzite in reddish brown sandy siltstone matrix.
180						2.5YR 5/3	N	Reddish brown silty and clayey sandstone; sand grains are mostly fine-grained with scattered coarser clear quartzite lithic grains. Sandstone bed in the Glance Conglomerate.

Project Name: **Bisbee Mitigation Order**								Boring No.: **BMO-2008-10GU**
Depth (Ft)	**Graphic Log**	**Estimated %**			**USCS Symbol**	**Munsell Color**	**HCl Rxn**	**Sample Description**
		GR	**SA**	**FI**				
190	Glance Conglomerate					2.5YR 5/6	N	Red Glance Conglomerate. Conglomerate is composed of primarily subangular to angular phyllite and metamorphic quartz with few coarse-grained white quartzite gravel in a silty sandstone matrix.
200						2.5YR 6/3	N	Light reddish brown Glance Conglomerate, Pinal Schist pebbles and coarse sand-sized lithic grains in fine silty sandstone matrix.
210						2.5YR 4/3	N	Reddish brown silty clayey fine-grained sandstone. Mudstone layer within the Glance Conglomerate.
220						2.5YR 5/3	N	Reddish brown Glance Conglomerate, composed of up to 3 cm, phyllite, metamorphic quartz, micaceous quartzite, and rare coarse- grained arkose gravel clasts in a silty sandstone matrix.
230						2.5YR 5/4	N	Reddish brown Glance Conglomerate, as above.
240						2.5YR 5/3	N	Reddish brown Glance Conglomerate, as above with finer gravel pebbles up to 1 cm on long side.
242						2.5 YR 4/4	N	Reddish brown silty fine-grained sandstone, slightly micaceous. Sandstone layer in the Glance Conglomerate.
250						2.5YR 5/4	N	Reddish brown Glance Conglomerate; Pinal Schist phyllite and metamorphic quartz gravel in a sandy silt clayey matrix.
260						2.5YR 6/3	N	Light reddish brown Glance Conglomerate; Pinal Schist phyllite and metamorphic quartz, and few quartzite clasts in a sandy silt and clay mudstone matrix.
270						2.5YR 5/4	N	Reddish brown Glance Conglomerate. Abundant Pinal Schist (phyllite and metamorphic quartz), with little matrix material.
280						2.5YR 5/4	N	Reddish brown Glance Conglomerate. Abundant Pinal Schist and rare white quartzite pebbles in silty sandstone matrix.

Project Name: **Bisbee Mitigation Order**								Boring No.: **BMO-2008-10GU**
Depth (Ft)	**Graphic Log**	**Estimated %**			**USCS Symbol**	**Munsell Color**	**HCl Rxn**	**Sample Description**
		GR	**SA**	**FI**				
290	Glance Conglomerate					2.5YR 5/4	N	Reddish brown Glance Conglomerate. Pinal Schist clasts in fairly hard, poorly sorted silty sandstone matrix.
300						2.5YR 5/3	N	Reddish brown Glance Conglomerate. As above.
310						2.5YR 5/3	N	Reddish brown Glance Conglomerate, as above. Pinal Schist phyllite and metamorphic quartz clasts are angular to subangular, up to 2 cm on a long side, grading to coarse sand, in a silty sandstone matrix.
320						2.5YR 5/3	N	Reddish brown Glance Conglomerate, Pinal Schist clasts in mudstone matrix; abundant matrix material, fewer pebbles.
330						2.5YR 6/3	N	Light reddish brown Glance Conglomerate, abundant fine gravel and coarse sand-size Pinal Schist clasts in silty sandstone matrix.
340						2.5YR 6/3	N	Reddish brown Glance Conglomerate. Mostly coarse sand-sized and fine pebble-size particles of Pinal Schist in silty sandstone matrix.
350						2.5YR 6/3	N	Reddish brown Glance Conglomerate, mostly coarse sand-size Pinal Schist clast with few pebbles in silty sandstone matrix.
360						2.5YR 6/3	N	Reddish brown Glance Conglomerate. Pinal Schist clasts are mostly fine-to coarse-grained sand-sized particles with few pebbles in a silty and clayey sandstone matrix.
370						2.5YR 6/3	N	As above, abundant pebbles.
380						2.5YR 5/3	N	Reddish brown Glance Conglomerate. Sand and small pebble Pinal Schist (phyllite and metamorphic quartz) clasts in silty sandstone matrix. Abundant sandy matrix material.
390						2.5YR 5/3	N	Reddish brown Glance Conglomerate. Abundant Pinal Schist pebbles and coarse to fine sand-size lithic grains in sandy mudstone matrix.

Project Name: **Bisbee Mitigation Order**								Boring No.: **BMO-2008-10GU**
Depth (Ft)	**Graphic Log**	**Estimated %**			**USCS Symbol**	**Munsell Color**	**HCl Rxn**	**Sample Description**
		GR	**SA**	**FI**				
400	Glance Conglomerate					2.5YR 5/3	N	Reddish brown Glance Conglomerate. Angular to subrounded pebbles and sand-sized material derived from Pinal Schist in sandy siltstone matrix.
410						2.5YR 6/4	N	Light reddish brown Glance Conglomerate. Subangular to subrounded Pinal Schist clasts, mostly coarse sand-size, with some pebbles up to 1 cm diameter, in a sandy siltstone matrix.
420						2.5YR 5/3	N	Reddish brown Glance Conglomerate, as above. Rig chatter at 425' indicates presence of coarse cobble zone in the conglomerate.
430						2.5YR 5/4	N	Reddish brown Glance Conglomerate. Few angular Pinal Schist phyllite and quartz clasts up to 1cm in clayey siltstone.
440						2.5YR 6/4	N	Light reddish brown Glance Conglomerate. Silt, clay, and sand mudstone with scattered fine pebble and coarse sand-sized Pinal Schist clasts. Rig chatter at 445 ' indicates presence of a coarse cobble zone in the conglomerate.
450						2.5YR 5/3	N	Reddish brown Glance Conglomerate. Sample is largely angular to subangular Pinal Schist pebbles and coarse lithic sand grains, with about 10% sandy silt matrix material.
460						2.5YR 6/4	N	Light reddish brown Glance Conglomerate, as above with a silt, sand and clay mudstone matrix.
470						2.5YR 6/4	N	Reddish brown Glance Conglomerate. As above with clayey, silt and sand mudstone matrix.
480						2.5YR5/3	N	Reddish brown Glance Conglomerate. Sample is mostly ground up Pinal Schist phyllite and quartz, and white granular quartzite (possibly derived from the Bolsa Quartzite). Gravel and coarse sand in a fairly well-indurated sandy siltstone matrix.
490						2.5YR 4/2	N	Weak red Glance Conglomerate. Sample is mostly ground up Pinal Schist sand and pebble size fragments with little sandy siltstone matrix material.
500						2.5YR 5/3	N	Reddish brown Glance Conglomerate, as above. Attempted to changed drilling method from conventional rotary to reverse circulation with tricone; RC attempt was unsuccessful due to the low water production by the formation.

Project Name: **Bisbee Mitigation Order**								Boring No.: **BMO-2008-10GU**
Depth (Ft)	**Graphic Log**	**Estimated %**			**USCS Symbol**	**Munsell Color**	**HCl Rxn**	**Sample Description**
		GR	**SA**	**FI**				
510	Glance Conglomerate					2.5YR 5/3	N	Reddish brown Glance Conglomerate. Abundant subangular to subrounded pebble (< 2 cm) conglomerate. Pebbles are phyllite and metamorphic quartz derived from the Pinal Schist with few white granular quartzites. Little matrix material.
520						2.5YR 5/3	N	Reddish brown Glance Conglomerate, as above.
530						2.5YR 5/4 2.5YR 6/6	W	Reddish brown Glance Conglomerate; portions of fine matrix material are light red. Subangular pebble conglomerate; clasts up to 1.5cm diameter in a silt, clay, and sand mudstone matrix.
540						2.5YR 5/4	N	Reddish brown Glance Conglomerate. Sample is mostly angular to subrounded, coarse sand-size particles with few pebbles of Pinal Schist (phyllite and metamorphic quartz) and granular quartzite.
550						2.5YR 5/4	N	Reddish brown Glance Conglomerate, as above.
560						2.5YR 5/3	N	Reddish brown Glance Conglomerate. Mostly medium to coarse grained sand-sized particles with few angular to subrounded pebbles; derived from Pinal Schist.
570						2.5YR 5/4	N	Reddish brown Glance Conglomerate. Angular to subangular, coarse sand and gravel sized Pinal Schist-derived material in silty matrix..
580						2.5YR 5/4	N	Reddish brown Glance Conglomerate, as above.
590						2.5 YR 5/6	N	Red Glance Conglomerate. Pebbles and coarse sand-sized subrounded phyllite and quartz clasts derived from the Pinal Schist in a red siltstone matrix.
600						2.5YR 5/4	W	Reddish brown Glance Conglomerate. Mostly sand-sized particles with few fine pebbles derived from the Pinal Schist in a silt, sand and clay mudstone matrix. Clay is slightly calcareous.
610						10R 6/3	N	Pale red Glance Conglomerate. Sample is mostly loose fine to coarse sand with 10% subangular gravel derived from the Pinal Schist and 15% siltstone matrix material.

Project Name: **Bisbee Mitigation Order**								Boring No.: **BMO-2008-10GU**
Depth (Ft)	**Graphic Log**	**Estimated %**			**USCS Symbol**	**Munsell Color**	**HCl Rxn**	**Sample Description**
		GR	**SA**	**FI**				
620	Glance Conglomerate					10R 6/3	N	Pale red Glance Conglomerate. As above with 30% gravel-sized clasts.
630						2.5YR 7/4	W	Light reddish brown Glance Conglomerate. Mostly sand-sized Pinal Schist clasts in silty, clayey matrix. Clayey matrix slightly calcareous.
640						2.5YR 6/4	W	Light reddish brown Glance Conglomerate. Medium to coarse sand sized particles and fine angular to subrounded pebbles derived from Pinal Schist in silty clayey matrix.
650						2.5YR 6/4	W	Light reddish brown Glance Conglomerate, as above.
660						2.5YR 6/4 2.5YR 6/1	N	Light reddish brown to reddish gray Glance Conglomerate. Angular to subangular chips of Pinal Schist and rare quartz in siltstone matrix. Matrix is reddish brown, clasts are mostly reddish gray.
670						2.5YR 6/4	W	Light reddish brown Glance Conglomerate. Angular to subangular coarse sand and gravel derived from Pinal Schist in silty, slightly clayey and sand mudstone matrix. HCl, reacts with matrix material only. Clasts are reddish gray, matrix reddish brown.
680						2.5YR 6/4	W	Light reddish brown Glance Conglomerate, as above.
690						10R 6/3	W	Pale red Glance Conglomerate, as above, occasional Pinal Schist clasts up to 3 cm on long side.
700						2.5YR 6/3	W	Light reddish brown Glance Conglomerate. Angular to subangular Pinal Schist clasts up to 1 cm in reddish brown silty sandstone matrix. Formation is producing very little water. TD = 700 ft bls at 13:40 on 6/29/2008

HYDRO GEO CHEM, INC.

Geologic Boring Log

	Boring No.: **BMO-2008-11G**
Project Name: **Bisbee Mitigation Order**	Project No: 872000
Drilling Company: WDC Exploration and Wells	Driller: Mike Thomas
Site Plan at Boring Location:	ADWR Registration No.: **55-909434**
	Drilling Equipment: GEFCO Star 50K
	Drilling Method: Stratex, Air Rotary
	Bit Type/Size: Stratex 11 3/4; tricone 9 7/8
	Total Borehole Depth: 820 ft bls
	Casing Depth: 760 ft bls
	Screened Interval: 650-750 ft bls
	Screen slot size: 0.125 inch vertical slots
	Filter pack type: # 8 Tacna gravel
	Top of Casing Elevation: 4844.67 ft
	Land surface Elevation: 4844.09 ft
	Date/Time Started: 7/17/2008 11:37
	Date/Time Completed: 7/31/2008 8:41
Township, Range, Section: T 23 S, R 24 E, Sec. 33 DCA	Logged by: W. Thompson
UTM: 3472626.482 N, 603800.995 E, NAD 83	Checked by: K. Wilson and R. Zimmerman

Depth (Ft)	Graphic Log	Estimated % GR	SA	FI	USCS Symbol	Munsell Color	HCl Rxn	Sample Description
0	Basin Fill	20	20	60	ML	7.5YR 5/4	S	Brown sandy silt with gravel. Gravel clasts are up to 3" diameter, few cobbles to 6", angular to well-rounded; composed primarily of dark through light gray limestone, with some fine to medium-grained sandstone. Sand fraction is medium to very fine-grained. Material is loose, dry; strong reaction to HCl.
10		35	40	25	SM	7.5YR 8/1	S	White silty sand with gravel; caliche cement. Gravel clasts are up to 1" in diameter, angular to rounded, primarily composed of dark through light gray crystalline limestone, some reddish sandstone; small amount of chert. Sand fraction is coarse through fine-grained, cemented with white caliche, soft, dry; very strong reaction to HCl.
20		15	25	60	ML	7.5YR 7/2	S	Pinkish gray sandy silt with gravel; caliche cement. Gravels and sands are as described above, powdery, flour-like texture, ground up caliche, dry; very strong reaction to HCl.
30		5	25	70	ML	7.5YR 6/3	S	Light brown sandy silt; caliche cement, trace gravel. Gravel clasts are up to 1/2" diameter, composed primarily of gray limestone. Sand fraction is primarily fine to very fine-grained, powdery flour-like texture, dry; very strong reaction to HCl.
40			10	90	ML	7.5YR 7/2	S	Pinkish gray silt; caliche ground to a silt during drilling; powdery flour-like texture, dry; very strong reaction to HCl.
50		40	20	40	GM	7.5YR 7/2	S	Pinkish gray silty gravel with sand; caliche-cement. Gravel clasts are up to 2" diameter, angular to well-rounded, composed of primarily light through dark gray crystalline limestone with quartz, arkose, some reddish mudstone. Sand fraction is coarse through fine-grained; silt fraction is primarily ground up calcareous cement; dry; very strong reaction to HCl.

Project Name: **Bisbee Mitigation Order**								Boring No.: **BMO-2008-11G**
Depth	**Graphic**	**Estimated %**			**USCS**	**Munsell**	**HCl**	**Sample Description**
(Ft)	**Log**	**GR**	**SA**	**FI**	**Symbol**	**Color**	**Rxn**	
60	Basin Fill	5	20	75	ML	7.5YR 6/3	S	Light brown caliche-cemented silt with sand. Gravel clasts are up to 1/2" diameter; primarily limestone. Sand fraction is mostly fine-grained. Fine fraction is ground up caliche cement, powdery, flour-like texture, dry; very strong reaction to HCl.
70		15	20	65	ML	7.5YR 6/3	S	Light brown silt with sand, caliche cement. As above, except that gravel fraction has increased.
80		30	20	45	ML	7.5YR 6/3	S	Light brown gravelly silt with sand, caliche cement.
90		25	20	55	ML	7.5YR 6/3	S	Light brown gravelly silt with sand, caliche cement.
100		35	20	45	ML	7.5YR 6/3	S	Light brown gravelly silt with sand, caliche cement. Similar to above except that gravels are large, up to 2" diameter, primarily dark through light gray limestone, some quartz, chert, and fine-grained sandstone. Dry, very strong reaction to HCl.
110		80	10	10	GW-GM	Mottled	S	Mottled gravel with silt. Light to dark gray and red; gravel to 2", angular to subrounded, gray limestone, dark red fine-grained sandstone, few cherty clasts. Few gravel clasts coated with carbonate. Loose, dry, strong reaction to HCl.
120		60	20	20	GW	7.5YR 6/3	S	Light brown silty, gravel with sand. Gravel fraction is angular to subrounded, fine-grained up to 1/2" diameter, primarily dark through light gray limestones, some quartz, chert, fine-grained sandstones. Sand fraction is coarse through fine-grained; fines are as a carbonate, dry, very strong reaction to HCl.
130		80	10	10	GW-GM	Mottled	S	Mottled gravel with silt, as described for the 110' bls depth.
140		50	25	25	GM	2.5YR 6/2	S	Pale red silty gravel with sand. Gravel to 1/2", angular to rounded; dark to light gray with whitish and reddish limestone, some quartz and fine-grained reddish sandstone with calcareous cement. Sand coarse to very fine-grained; fines are a calcareous silt; dry, very strong reaction to HCl.
150		10	50	40	SM	2.5YR 6/2	S	Pale red silty sand. Gravel clasts are up to 1/2" diameter, angular to fairly well-rounded, primarily as dark through light gray limestone, some reddish fine-grained calcareous sandstone, few quartz. Sand fraction is coarse through very fine-grained, but is primarily silty, dry, strong reaction to HCl.

Project Name: **Bisbee Mitigation Order** Boring No.: **BMO-2008-11G**

Depth (Ft)	Graphic Log	Estimated % GR	SA	FI	USCS Symbol	Munsell Color	HCl Rxn	Sample Description
160	Basin Fill	30	40	30	SM	2.5YR 6/3	S	Light reddish brown silty sand with gravel. As described above, except for an increase in the gravel fraction and a corresponding decrease in the sand and silt fractions.
170		30	40	30	SM	2.5YR 6/3	S	Light reddish brown silty sand with gravel, as above.
180		30	40	30	SM	2.5YR 6/3	S	Light reddish brown silty sand with gravel, as above.
190		50	25	25	GM	7.5YR 5/4	S	Brown silty gravel with sand. Gravel fraction to 1", angular to rounded, dark to light gray, whitish and reddish limestones, reddish fine-grained calcareous cemented sandstones; carbonate coated clasts. Sand coarse to very fine-grained, siltly calcareous fines; dry, very strong reaction to HCl.
200		75	15	10	GW-GM	2.5YR 4/3	S	Reddish brown gravel with silt and sand, gravel fine grained, to 1"; angular to well rounded, clasts of Pinal Schist; reddish fine-grained calcareous sandstone, dark to light gray limestone, and few pale green argillite pieces. Sand coarse to very fine-grained, trace calcareous silt, dry, strong reaction to HCl.
210		15	35	50	ML	2.5YR 5/3	S	Reddish brown sandy silt with gravel. Gravel to 1/2", angular to rounded, lithology includes calcareous sandstone, siltstone, and mudstone, Pinal Schist with quartz and limestone fragments; Sand fine to very fine-grained; Silty calcareous fines; dry, strong reaction to HCl.
220		15	35	50	ML	2.5YR 5/3	S	Reddish brown sandy silt with gravel, as above. Gravel clasts are primarily Pinal Schist and limestone. Few calcite-sand cement coatings.
230		30	55	15	SM	2.5YR 6/3	S	Light reddish brown silty sand with gravel. Gravel to 1/2", angular to rounded, clasts are fine-grained sandstone with calcareous cement, quartz, and siltstone; Sand mostly coarse to fine-grained, Silty calcareous fines; dry, strong reaction to HCl.
240	Morita Formation				Bedrock	2.5YR 6/3	S	Light reddish brown arkosic sandstone, fine-grained, calcareous cement, fairly soft, platy, dry, strong reaction to HCl. Morita Formation, upper contact with basin fill.
250						2.5YR 5/4	S	Reddish brown mudstone. Platy, calcareous, fairly soft, homogenous, dry, strong reaction to HCl. Morita Formation.

Project Name: **Bisbee Mitigation Order** Boring No.: **BMO-2008-11G**

Depth (Ft)	Graphic Log	Estimated % GR	SA	FI	USCS Symbol	Munsell Color	HCl Rxn	Sample Description
260	Morita Formation					2.5YR 5/3	S	Reddish brown mudstone, weakly indurated, slightly laminated, platy, soft, dry, strong reaction to HCl. Morita Formation.
270						2.5YR 5/3 2.5YR 7/1	S	Reddish brown and light reddish gray siltstone and sandstone. Siltstone is as described above except that it is considerably harder, and has few bleached spots. Sandstone is composed of light gray quartz, fine-grained with calcareous cement, fairly hard, platy, dry, strong reaction to HCl. Morita Formation.
280						2.5YR 5/3	S	Reddish brown siltstone, weakly laminated, platy, fairly soft, dry, strong reaction to HCl. Morita Formation.
290						2.5YR 5/3	M	Reddish brown silty sandstone, fine-grained, calcareous cement, slightly platy, homogenous, fairly soft, can be broken with fingers; dry, moderate reaction to HCl. Morita Formation.
300						2.5YR 5/3	M	Reddish brown fine-grained sandstone, as above.
310						2.5YR 4/2	M	Weak red fine-grained silty sandstone, as above; with few small bleached spots.
320						2.5YR 4/2	M	Weak red silty sandstone with about 15-20% gray, micritic limestone, possibly occuring as nodules. Silty sandstone is very similar to above except that it tends to be finer grained and somewhat more silty. Moderate reaction to HCl.
330						2.5YR5/3	M	Reddish brown siltstone. As above except that light greenish gray, sandstone has diminished to less than 1%.
340						2.5YR 4/3	M	Reddish brown sandstone, fine grained, calcareous cement, platy, fairly hard, small amount (<1%) of a light gray quartz sandstone; strong reaction to HCl. Driller is injecting water to wet cuttings.
350						2.5YR 4/3	S	Reddish brown siltstone, platy, very weakly laminated, fairly soft, calcareous cement; very strong reaction to HCl.

Project Name: **Bisbee Mitigation Order** Boring No.: **BMO-2008-11G**

Depth (Ft)	Graphic Log	Estimated % GR	SA	FI	USCS Symbol	Munsell Color	HCl Rxn	Sample Description
360	Morita Formation					2.5YR 4/2	S	Weak red silty sandstone. Platy, calcareous cement, hard; 20% light gray limestone, possibly occuring as nodules. Strong reaction to HCl.
370						2.5YR 4/3	S	Reddish brown sandstone with 10% gray limestone.
380						2.5YR 4/3	S	As above.
390						2.5YR 4/3	S	Reddish brown silty sandstone, fine-grained, platy, calcareous cement, fairly homogenous, moderately hard; strong reaction to HCL.
400						2.5YR 4/3	S	As above.
410						2.5YR 4/2	S	Weak red silty fine-grained sandstone. Mostly quartz with a few percent feldspar grains in a calcareous matrix.
420						2.5YR 4/2	S	Weak red silty fine-grained sandstone. As above.
430						2.5YR 4/2	S	Weak red silty fine-grained sandstone. As above.
440						2.5YR 4/2	S	Weak red silty fine-grained sandstone. Mostly quartz with a few percent feldspar grains in a calcareous matrix.
450						2.5YR 4/2	M	Weak red silty, clayey fine-grained sandstone.

Project Name: **Bisbee Mitigation Order** Boring No.: **BMO-2008-11G**

Depth (Ft)	Graphic Log	Estimated % GR	SA	FI	USCS Symbol	Munsell Color	HCl Rxn	Sample Description
460	Morita Formation					2.5YR 4/2	M	Weak red sandstone, fine-grained, calcareous cement, slightly platy, fairly hard, homogenus. Moderate reaction to HCL.
470						2.5YR 4/2	M	Weak red sandstone, fine-grained but slightly coarser than above, platy, calcareous cement, fairly hard, homogenous, moderate reaction to HCl. Morita Formation.
480						2.5YR 4/2	M	Weak red brown fine-grained sandstone, as above. Morita Formation.
490	Glance Conglomerate					2.5YR 5/4	N	Reddish brown pebbly sandstone. Mix of poorly sorted sandstone, quartz, dark gray translucent chert, and Pinal Schist. Small saturated zone from 480 - 490'. Except for a few grains of limestone, no reaction to HCl. Glance Conglomerate.
500						2.5YR 4/4	N	Reddish brown sandstone. Medium to fine-grained, poorly sorted, siliceous cement, platy, moderately hard. No reaction to HCl. Glance Conglomerate. First Water Sample.
510						2.5YR 5/4	N	Reddish brown conglomerate. Pinal Schist, quartz, chert gravel clasts in silty arkosic sandstone matrix. Sandstone matrix is medium to fine-grained, poorly sorted, with siliceous cement. No reaction to HCl. Glance Conglomerate.
520						2.5YR 4/4	N	Reddish brown sandy siltstone. Sand is mostly very fine-grained with occasional coarser quartz and lithic grains; siltstone is platy, fairly soft, can easily be broken by hand. No reaction to HCl. Glance Conglomerate.
530						2.5YR 3/4	N	Dark reddish brown sandy siltstone. As described above except not quite as platy and considerably harder. Glance Conglomerate.
540						2.5YR 3/4	N	Dark reddish brown conglomerate. Abundant phyllite, schist, and metamorphic quartz derived from the Pinal Schist in a medium to fine-grained, poorly sorted, silty sandstone matrix with siliceous cement. No reaction to HCl. Glance Conglomerate.
550						2.5YR 3/4	N	Dark reddish brown conglomerate, as described above. Glance Conglomerate.

Project Name: **Bisbee Mitigation Order** Boring No.: **BMO-2008-11G**

Depth (Ft)	Graphic Log	Estimated % GR	SA	FI	USCS Symbol	Munsell Color	HCl Rxn	Sample Description
560	Glance Conglomerate					2.5YR 4/4	N	Reddish brown arkosic sandy siltstone. Sandy siltstone has siliceous cement; sand is mostly fine-grained quartz with few medium lithic grains; is platy, fairly soft; has few small light colored reduction spots. No reaction to HCl. Glance Conglomerate.
570						2.5YR 4/3	N	Reddish brown sandy siltstone. As above, very slight laminations detectable on larger chips. Glance Conglomerate.
580						2.5YR 4/3	N	Reddish brown sandy siltstone. As above except that few chips have a light gray soft opaque coatings on some surfaces, may be gypsum fracture fillings. Glance Conglomerate.
590						2.5YR 4/3	N	Reddish brown fine-grained silty arkosic sandstone. Glance Conglomerate.
600						2.5YR 4/3	N	Reddish brown sandy siltstone. Glance Conglomerate.
610						2.5YR 4/3	N	Reddish brown sandy siltstone. Glance Conglomerate.
620						2.5YR 3/4	N	Dark reddish brown conglomerate, mix of schist, phyllite, quartz, and chert pebble clasts in a fine-grained, poorly sorted sandstone to siltstone matrix. No reaction to HCl. Glance Conglomerate.
630						2.5YR 3/4	N	Dark reddish brown conglomerate, as above. Glance Conglomerate.
640						2.5YR 4/4	N	Reddish brown sandy siltstone. Sand is very fine-grained, siltstone has very weak laminations, is platy, fairly soft; few surfaces exhibit soft whitish gypsum coatings, siliceous cement. No reaction to HCl. Glance Conglomerate.
650						2.5YR 4/4	N	Reddish brown sandy siltstone, as above. Glance Conglomerate.

Project Name: **Bisbee Mitigation Order**								Boring No.: **BMO-2008-11G**
Depth	**Graphic**	**Estimated %**			**USCS**	**Munsell**	**HCl**	**Sample Description**
(Ft)	**Log**	**GR**	**SA**	**FI**	**Symbol**	**Color**	**Rxn**	
660	Glance Conglomerate					2.5 YR 4/4	N	Reddish brown sandy siltstone, as above. Glance Conglomerate.
670						2.5YR 4/3	N	Reddish brown conglomerate. Pinal Schist (phyllite and quartz) with lesser gray chert pebbles and fragments in a poorly sorted, medium to very fine-grained silty sandstone matrix with silica cement; fairly hard. No reaction to HCl. Glance Conglomerate.
680						2.5YR 4/3	N	Reddish brown conglomerate, as described above. Glance Conglomerate.
690						2.5YR 4/3	N	Reddish brown sandstone, poorly sorted, fine to very fine-grained. Slightly platy, fairly hard, siliceous cement. No reaction to HCl. Glance Conglomerate.
700						2.5YR 4/2	N	Weak red conglomerate with sandstone matrix. Matrix is fairly well-graded, moderately hard, medium to fine-grained sandstone with siliceous cement. Conglomerate clasts are composed of numerous dark gray through white quartz, schist and phyllite, and little chert. No reaction to HCl. Glance Conglomerate.
710						2.5YR 4/3	N	Reddish brown conglomerate, as above. Glance Conglomerate.
720						2.5YR 4/4	N	Reddish brown silty arkosic sandstone. Fine to very fine-grained, fairly well-graded, platy, homogenous, fairly hard, siliceous cement. No reaction to HCl. Glance Conglomerate
730						2.5YR 4/4	N	Reddish brown sandy siltstone. Sand is very fine-grained; siltstone is platy, fairly hard but can be broken by hand, siliceous cement. No reaction to HCl. Glance Conglomerate
740						2.5YR 4/4	N	Reddish brown sandy siltstone, as above. Glance Conglomerate.
750						2.5YR 4/3	N	Reddish brown conglomerate. Quartz and schist clasts in a medium to very fine-grained, fairly well-graded sandstone matrix composed of mostly of quartz grains with few limestone lithic grains; siliceous cement. No reaction to HCl except for limestone grains. Glance Conglomerate.

Project Name: **Bisbee Mitigation Order** Boring No.: **BMO-2008-11G**

Depth (Ft)	Graphic Log	Estimated % GR	SA	FI	USCS Symbol	Munsell Color	HCl Rxn	Sample Description
760	Glance Conglomerate					2.5YR 4/4	N	Reddish brown sandy siltstone. Sand fraction is fine to very fine-grained, platy, siliceous cement, fairly hard, does not react with HCl except for a very few individual limestone grains. Few 1 mm light colored reduction spots. Glance Conglomerate.
770						2.5YR 4/4	N	Reddish brown sandy siltstone. As above. Glance Conglomerate.
780						2.5YR 4/4	N	Reddish brown sandstone. Sandstone is fine to very fine-grained, with calcareous cement, slightly platy, moderately hard, few grayish quartzite and phyllite fragments. No reaction to HCl. Glance Conglomerate.
790						2.5YR 4/3	N	Reddish brown conglomerate. Conglomerate clasts are schist and quartz derived from the Pinal Schist, in a poorly sorted, fine to very fine-grained silty arkosic sandstone matrix; material is moderately hard. No reaction to HCl. Glance Conglomerate.
800						2.5YR 4/3	N	Reddish brown conglomerate; as above. Glance Conglomerate
810						2.5YR 5/3	N	Reddish brown conglomerate. Abundant Pinal Schist pebbles. As above, but sandy matrix is somewhat coarser grained. No reaction to HCl. Glance Conglomerate
820						2.5YR 5/3	N	Reddish brown conglomerate, as above. Glance Conglomerate. TD = 820 ft at 8:41 on 7/31/2008

HYDRO GEO CHEM, INC.

Geologic Boring Log

	Boring No.: **BMO-2008-13B**
Project Name: **Bisbee Mitigation Order**	Project No: 872000
Drilling Company: WDC Wells & Exploration	Driller: William Berg
Site Plan at Boring Location:	ADWR Registration No.: **55-909551**
	Drilling Equipment: GEFCO Speedstar 50K CH
	Drilling Method: Stratex; air-rotary RC
	Bit Type/Size: 11 3/4"; 9 7/8"
	Total Borehole Depth: 700 ft bls
	Casing Depth: 474 ft bls
	Screened Interval: 264 - 464 ft bls
	Screen slot size: 0.125 inch vertical slots
	Filter pack type: #8 Tacna gravel
	Top of Casing Elevation: 4649.21 ft
	Land surface Elevation: 4648.68 ft
	Date/Time Started: 8/10/2008 12:00
	Date/Time Completed: 9/16/2008 12:35
Township, Range, Section: T 24 S, R 24 E, Sec. 8 BCA	Logged by: K. Wilson
UTM: 3470076.358 N, 601657.612 E, NAD 83	Checked by: K. Wilson and R. Zimmerman

Depth (Ft)	Graphic Log	Estimated % GR	SA	FI	USCS Symbol	Munsell Color	HCl Rxn	Sample Description
10	Basin Fill	65	25	10	GP	2.5YR 8/3	S	Pink, strongly cemented gravel with clay and sand. Angular broken to subrounded clasts of gray limestone gray chert, pink, white to gray fine-grained sandstone, gold siltstone, sand to gravel sized, cemented with hard caliche.
20		25	55	20	SM	5YR 7/3	S	Pink, strongly cemented silty sand with gravel. Gravel and lithic sand grains are angular to subrounded, composed primarily of gray to pinkish gray limestone with a little chert, fine grained sandstone, and white quartzite clasts, cemented with caliche. Caliche is softer and more clayey than above.
30		5	50	45	SC	5YR 7/4	S	Pink, strongly cemented clayey sand. Sample is mostly moderately well indurated broken chunks (generated by drilling) of sandy clayey caliche and few limestone chips.
40		10	25	65	CL	7.5YR 5/4	S	Brown, strongly cemented sandy clay with gravel. Sample is ground up (by drilling) clayey sandy caliche with angular freshly broken gravel clasts composed of gray limestone and a small amount of chert.
50		25	33	40	SC	5YR 6/4		Reddish brown, strongly cemented clayey sand with gravel. Gravel is mostly brown gray limestone with little gray sandstone and reddish brown sandy siltstone.
60		25	40	35	SM	5YR 6/3	S	Light reddish brown, strongly cemented sand with gravel, silt and clay. Clasts are primarily gray limestone with black hairline fractures and silicified limestone, with lesser greenish gray and reddish brown fine-grained sandstone. Gravel to 3 cm, subrounded to angular. Sand coarse to fine-grained composed of quartz and lithic grains.
65		85	10	5	GP	Mottled, 5YR 6/3	M	Mottled gravel, light reddish brown caliche cement. Abundant pinkish gray sandstone with fewer gray limestone, reddish brown and greenish gray fine-grained quartzite clasts. Clasts are ≤3 cm diameter, subangular to subrounded with caliche coatings.

Project Name: **Bisbee Mitigation Order**								Boring No.: **BMO-2008-13B**
Depth (Ft)	**Graphic Log**	**Estimated %**			**USCS Symbol**	**Munsell Color**	**HCl Rxn**	**Sample Description**
		GR	**SA**	**Fl**				
70	Basin Fill	tr	65	35	SC	2.5YR6/3	M	Light reddish brown, moderately cemented, clayey to silty sand. Caliche is clayey, swells and disintegrates in water. Sand is coarse to fine lithic grains of gray limestone, reddish brown siltstone, gray phyllite, fine-grained greenish gray sandstone, and white quartz. Damp.
80		15	60	25	SC	5YR 6/3	S	Light reddish brown, calcareous clayey sand with gravel. Gravel clasts to 3 cm are pink, gray and tan; primarily sandstones with lesser silty dark gray limestone. Sand as above. Damp.
90		15	60	25	SC	5YR 5/4	S	Reddish brown, calcareous clayey sand with gravel. Gravel is reddish brown, gray, green fine-grained sandstones, reddish brown siltstone, little phyllite and white quartz, trace gray limestone; mostly ≤1 cm diameter; caliche surface coatings. Sand is fine to coarse-grained lithic grains and quartz.
100		5	65	30	SC	5YR 6/4	S	Light reddish brown clayey sand. Sand is fine to coarse-grained, well-graded through to silt. Sticky and cohesive, swelling when wet.
110		15	65	20	SC	2.5YR 5/3	S	Reddish brown clayey sand with gravel. Gravel is variably colored fine-grained sandstones with lesser siltstone, limestone, chert, phyllite and quartz; clasts are ≤ 1 cm pebbles. Sand is fine to coarse lithic grains and quartz. Clayey calcareous coatings.
120		70	15	15	GC	2.5YR 7/3	S	Light reddish brown clayey gravel with sand. Gravel comprises angular to subrounded ≤ 1 cm pebbles, including green, gray, and reddish brown sandstone, reddish brown siltstone, gray limestone, chert, phyllite, and quartzite; with clayey calcite coatings. Sand is fine to coarse-grained, mostly lithic grains.
130		70	20	10	GP-GC	5YR 7/2	S	Pinkish gray gravel with clay and sand. As above; clayey calcite mixed with fine sand coatings on pebbles.
140		70	20	10	GP-GC	5YR 6/3-6/2	S	Light reddish brown to pinkish gray gravel with clay and sand; little clay. As above.
150		60	30	10	GP-GC	2.5YR 7/3	S	Light reddish brown gravel with clay and sand. Composition as above. Gravel is multicolored when washed; clay imparts overall light reddish brown color.
160		50	40	10	GP-GC	2.5YR 6/2	S	Pale red gravel with clay and sand. As above with about 10% more sand and less gravel.

Project Name: **Bisbee Mitigation Order**								Boring No.: **BMO-2008-13B**
Depth (Ft)	**Graphic Log**	**Estimated % GR**	**SA**	**FI**	**USCS Symbol**	**Munsell Color**	**HCl Rxn**	**Sample Description**
170	Basin Fill	65	20	15	GC	2.5YR 6/3	S	Light reddish brown clayey gravel with sand. Gravel clasts are subrounded on weathered surfaces, ≤ 2 cm diameter; lithologic composition as above; continued clayey calcite-fine sand cement coatings on some clasts.
180		15	65	20	SC	2.5YR 6/3	S	Light reddish brown clayey sand with gravel; little silt. Sand is fine to coarse-grained, well-graded, composed mostly of lithic grains with lesser quartz. Gravel composition as above with calcareous coatings on some clasts; most are pebbles ≤ 1 cm.
190		25	65	10	SW-SM	2.5YR 5/3	S	Reddish brown sand with gravel; sand is mostly lithic grains derived from sandstone, siltstone, limestone and Pinal Schist (phyllite and quartz); gravel clasts are of same lithology. Sand is mostly subrounded to subangular; fine to coarse-grained, well-graded through to silt.
200		65	30	5	GP	5YR 7/2	S	Pinkish gray gravel with sand; little silt and clay. Gravel composition is as previous, several intervals since 120'; sand is mostly coarse grained lithic grains. Some clay, fine carbonate, fine sand mix cement coatings on gravel clasts.
210		60	35	5	GP	5YR 7/2-7/3	S	Pinkish gray to pink gravel with sand. Gravel is ≤1.5cm; sand is mostly coarse-grained, compositions as above with the exception of one greenish chloritic intrusive clast.
220		20	60	20	SC	2.5YR 6/3	S	Light reddish brown silty sand with gravel. Sand is mostly lithic grains, fine to coarse-grained. Gravel and lithic sand grains are green, reddish brown, gray fine-grained sandstones and siltstones with a little gray limestone, Pinal Schist (phyllite and metamorphic quartz). Caliche-like (clayey carbonate-fine sand mix) coatings on some clasts.
230		20	60	20	SC	2.5YR 6/3	S	Light reddish brown silty sand with gravel, as above.
238								**First water at 238 ft bls.**
240		35	15	50	CL	5YR 7/3	S	Pink gravelly clay with sand. Clay is sticky, cohesive, plastic. Gravel is subrounded pebbles to angular broken chips developed during drilling. Sand is mostly coarse-grained lithic grains. Gravel and lithic sand grains include sandstone siltstone, chert, limestone, phyllite, and quartz.
250		75	20	5	GP	2.5YR 7/3	S	Light reddish brown gravel with sand. Sand is fine to coarse-grained composed of lithic grains and quartz. Gravel to ≤ 1 cm and lithic sand grains are reddish brown sandstone, reddish and greenish siltstone, gray limestone, reddish gray phyllite, variably colored chert, and white quartz.
260		40	55	5	SW	2.5YR 5/2	S	Weak red sand with gravel. Sand is mostly coarse-grained but ranges from fine to coarse. Gravel clasts are up to 3 cm, coated with calcite and sand. Clast lithologies are as above plus gray arkosic sandstone.

Project Name: **Bisbee Mitigation Order** Boring No.: **BMO-2008-13B**

Depth (Ft)	Graphic Log	Estimated % GR	SA	Fl	USCS Symbol	Munsell Color	HCl Rxn	Sample Description
270	Basin Fill	60	35	5	GP	2.5YR 5/3	M	Reddish brown gravel with sand. Gravel mostly ≤ 1 cm diameter, subrounded to angular freshly broken faces; lithologies as above, few CaCo3 coatings. Sand is fine to coarse, composed mostly of coarse-grained lithic grains.
280		55	40	5	GP	2.5YR 5/2	S	Weak red gravel with sand. Gravel clasts are gray limestone, reddish brown to light gray sandstone, reddish brown siltstone, phyllite, and quartz. Sand-sized particles are mostly lithic grains, many angular, probably generated during drilling. Much of the gravel is angular and freshly broken.
290		65	30	5	GP	2.5YR 5/2	S	Weak red gravel with sand, as above. Gravel composition as above with trace quartzite and green siltstone in addition. Few coarse gravel clasts up to 4 cm in diameter.
300		60	35	5	GP	3.5YR 5/2	M	Weak red polymictic gravel with sand, as above. Gravel is mostly sandstone and siltstone with lesser limestone, phyllite, quartz; with trace rhyolite and Glance Conglomerate clasts. Sand is fine to coarse-grained, mostly lithic grains. Water production is approximately 200 gpm.
310		70	25	5	GP	2.5YR 5/2	M	Weak red gravel with sand. As above; gravel clasts are sandstone, siltstone, limestone, phyllite, quartz, and little rhyolite tuff. Continuing calcite coatings on some clasts.
320		60	35	5	GP	2.5YR 5/2	M	Weak red gravel with sand, as above.
330		75	20	5	GP	2.5YR 5/2	M	Weak red gravel with sand, as above. Gravel clasts include sandstone, arkose, siltstone, gray limestone, phyllite, quartz, and rare tuff; are angular to subrounded; up to 3 cm in diameter; with few white calcite coatings on weathered surfaces.
340		80	20	tr	GP	2.5YR 5/2	M	Weak red gravel with sand; polymictic, clast lithologies as above. Very few fines; sand is mostly coarse lithic grains, well washed by continued high water production.
350		50	45	5	GP	2.5YR 5/2	M	Weak red gravel with sand, polymictic, as above. Calcite coatings on some pebbles.
360		15	85	tr	SW	2.5YR 5/3	M	Reddish brown sand with gravel. Gravel angular to subrounded, to 4 cm, most clasts ≤ 2 cm, composed of sandstone, siltstone, limestone, phyllite, metamorphic quartz (derived from the Pinal Schist), chert, and arkose; calcite-fine sand cement coatings on some pebbles. Sand fine to coarse quartz and lithic grains.

Project Name: **Bisbee Mitigation Order**								Boring No.: **BMO-2008-13B**
Depth (Ft)	**Graphic Log**	**Estimated %**			**USCS Symbol**	**Munsell Color**	**HCl Rxn**	**Sample Description**
		GR	**SA**	**Fl**				
370	Basin Fill	45	55	tr	SW	2.5 YR 5/3	M	Reddish brown sand with gravel. Gravel is mostly gray and reddish brown sandstone; arkose, and phyllite with lesser amounts of other lithologies listed above. Sand is mostly medium to coarse, angular to subangular lithic grains.
380		35	65	tr	SW	2.5 YR 5/3	M	Reddish brown sand with gravel. As above. Trace buff-colored limestone with black microfractures.
390		55	45	tr	GP	2.5YR 5/3	M	Reddish brown gravel with sand. Gravel composition as previously described at 360, clasts up to 3 cm diameter but mostly ≤ 1 cm. Sand is fine to coarse lithic grains as above.
400		55	45	tr	GP	2.5YR 5/3	M	Reddish brown gravel with sand. Gravel is angular to subrounded, gray to reddish brown sandstone, arkose, siltstone, quartzite, phyllite, quartz, with only trace amount of limestone, less than previous intervals. Sand is fine to coarse-grained lithic grains and quartz. Fines if present are washed out.
410		75	25	tr	GP	2.5YR 5/2	M	Weak red gravel with sand. Gravel clasts are up to 2 cm, angular to subrounded Pinal Schist (phyllite & metamorphic quartz), gray limestone and chert, gray and reddish brown sandstone, siltstone, and arkose, white quartzite, and trace volcanics. Sand as above. Calcite-fine sand cement coatings on many pebbles.
420		70	25	5	GP	2.5YR 5/2	W	Weak red gravel with sand. Gravel to 2 cm, calcite +/- sand coatings on weathered surfaces; phyllite and metamorphic quartz derived from Pinal Schist clasts are most abundant with lesser amounts of arkosic fine-grained sandstone, medium to coarse-grained vitreous quartzite, little gray limestone and reddish brown siltstone; trace chert and greenish fine-grained sandstone.
430		80	20	TR	GP	2.5YR 5/2	W	Weak red gravel with sand. As above, but coarser with gravel clasts up to 3 cm; composed mostly of sandstone, arkosic sandstone, quartzite, and phyllite clasts, with trace aphanitic volcanics. Continued sandy calcite coatings on weathered pebble surfaces.
440		80	20	tr	GP	2.5YR 5/2	W	Weak red gravel with sand. As above; abundant phyllite, metamorphic quartz, gray and green quartz sandstone, few limestones; calcite-sand cement coatings. Clasts are subangular to subrounded, angular where broken. Sand is fine to coarse-grained, mostly lithic grains and quartz.
450		80	20	tr	GP	2.5YR 5/2 2.5YR 5/1	W	Weak red to reddish gray gravel with sand. Most clasts subangular, almost all are phyllite with little quartz derived from Pinal Schist; calcite-sand cement coatings common on weathered pebble surfaces. HCl reaction limited to cement.
460		80	20	tr	GP	2.5YR 5/2 2.5YR 5/1	W	Weak red to reddish gray gravel with sand, as above. Mostly Pinal Schist (phyllite and quartz) clasts with few sandstone clasts. Calcite-fine sand cement coatings.

Project Name: **Bisbee Mitigation Order**								Boring No.: **BMO-2008-13B**
Depth (Ft)	**Graphic Log**	**Estimated % GR**	**SA**	**FI**	**USCS Symbol**	**Munsell Color**	**HCl Rxn**	**Sample Description**
470	Basin Fill	80	20	tr	GP	2.5YR 5/2 2.5YR 5/1 2.5YR 6/3	W	Weak red to reddish gray to light reddish brown gravel with sand, as above. Calcite-fine sand cement coatings.
480		75	25	tr	GP	2.5YR 5/2 2.5YR 5/1 2.5YR 6/3	M	Weak red, reddish gray to light reddish brown gravel with sand. Angular to subrounded ≤ 1 cm Pinal Schist clasts in calcite-reddish brown fine grain sand matrix. Few granular quartzite pebbles. Sand is fine to coarse-grained.
490		80	20	tr	GP	2.5YR 5/2 2.5YR 5/1 2.5YR 5/3	W	Weak red, reddish gray to reddish brown gravel with sand. Composition as above. Most clasts ≤ 1 cm with few oblong, up to 3 cm on long side. Continued calcite-fine sand cement coatings; HCl reaction restricted to cement.
500		75	25	tr	GP	2.5YR 6/3 2.5YR 5/1	W	Weak red to light reddish brown gravel with sand. Pinal Schist phyllite, metamorphic quartz and rare quartzite, subangular to subrounded clasts mostly ≤ 3 cm with some calcite-sand surface coatings. Sand is fine to coarse-grained, reddish brown, composed of quartz and lithic grains.
510		50	45	5	GP	2.5YR 5/2	W	Weak red gravel with sand. Increased sand content. As above, but with a little arkosic sandstone, and quartz sandstone with cement dissolution texture. Pebbles are smaller (mostly ≤ 1 cm, few larger) and more subrounded. 5% material is chunks of lithic sand grains cemented with calcareous reddish brown clay. Few clasts have calcite-sand coatings.
520	Upper Mural Limestone				Bedrock	5 YR 7/2 7.5YR 7/1	S	Pinkish gray limestone with few orange clayey fractures, 90%; basin fill clasts 10%. Few of the limestone chips show rounding with calcite-sand cement indicating a rubbly top of the formation. Limestone has few small shell fragments and few 1 mm spots of recrystallized sparry calcite; otherwise micritic. Few orange calcareous clay balls. Probably Upper Mural Limestone.
526						7.5YR 6/1 7.5YR 7/1		Gray to light gray limestone; few calcite microveinlets, patches of recrystallization, and fine shell fragments. Fractures have orange calcareous clay fillings which pass through cyclone as 15% orange clay balls, turning discharge water orange.
530						7.5YR 6/2	S	Pinkish gray limestone. Reddish orange hematite-limonite and calcareous clay filled microfractures, patches of fine recrystallization; few shell fragments, and discontinuous calcite microfractures. At 530 ft bls, changed from 11 7/8" stratex system to 9 7/8" reverse circulation tricone bit.
535						7.5YR 6/2	S	Pinkish gray limestone, micritic; rare small (1-2 mm) spots of sparry calcite; trace orange clayey limonite very locally in microfractures.
540						7.5YR 6/2	S	Pinkish gray limestone, faintly oolitic; few clear calcite microveinlets and hairline orange hematite microfracture fillings, occasionally with black opaque spotty oxides. Few orange clay balls.

Project Name: **Bisbee Mitigation Order**								Boring No.: **BMO-2008-13B**
Depth (Ft)	**Graphic Log**	**Estimated %**			**USCS Symbol**	**Munsell Color**	**HCl Rxn**	**Sample Description**
		GR	**SA**	**FI**				
550	Upper Mural Limestone					7.5YR 7/1	S	Light gray limestone, faint granular texture, some fine oolitic textures locally; 1% intergrown gray chert; weak limonite stain along a few microfractures. Few shell fragments and microfractures at 557'. Orange limonitic clay on fractures at 558'.
560						5YR 6/4	S	Light reddish brown limestone. Broken up, small chips, some stuck together with reddish yellow calcareous clay balls.
570						10YR 7/3	S	Very pale brown mix of limestone as above, clay and few clayey fine-grained sandstone chips. Bottom of limestone; top of claystone-siltstone sequence maybe the boundary between Upper and Lower Mural Limestone. Gougey; maybe faulting or slip along the limestone-clastic rock contact. Clay is mottled
575	Lower Mural Limestone					7.5YR 6/3	S	Light brown fine-grained silty sandstone and clay; clay may be generated from drilling or from pre-existing fracturing. Possibly Lower Mural Limestone.
580						2.5Y 6/4	S	Light yellowish brown soft calcareous clayey siltstone and mudstone; finely broken either by drilling process or tectonic activity.
590						2.5Y 7/3	S	Pale yellow calcareous clay-silt-fine sand mudstone. Broken and clayey as above.
595						2.5Y 6/3	S	Light yellowish brown mudstone (indurated clay, silt, fine-grained sand); combination of fairly hard silty sand layers and soft clay-rich layers; calcareous. Weak limonite stain on fracture surfaces indicates rock fractured prior to drilling.
600						10YR 5/1	S	Gray claystone, with few scattered yellow spots and reddish streaks. Soft and malleable like modeling clay when wet.
604						10YR 7/2	S	Light gray calcareous mudstone (clay, silt, fine-grained sand) with few limonitic microfractures and rare black fine dendrites.
610						10YR 7/2 10YR 6/4	S	Light gray calcareous clayey siltstone chips and light yellowish brown soft clay mix. May represent interbedded siltstone and softer claystone.
620						2.5Y 7/3	M	Pale yellow clayey calcareous siltstone.
630						2.5Y 7/3	M	Pale yellow clayey calcareous siltstone; as above.

Project Name: **Bisbee Mitigation Order**								Boring No.: **BMO-2008-13B**
Depth (Ft)	**Graphic Log**	**Estimated %**			**USCS Symbol**	**Munsell Color**	**HCl Rxn**	**Sample Description**
		GR	**SA**	**Fl**				
640	Lower Mural Limestone					2.5Y 8/2 2.5YR 7/3	M	Pale yellow clayey calcareous siltstone and mudstone. Few small ≤5 mm maroon spots, few small black dendrites on fractures, trace calcite veinlets.
650						10YR 6/1	S	Gray granular sandy limestone. Crystalline limestone with fine oolites; sandy limestone with quartz, red jasperoid, dark opaque, and green fine sand grains; grading to calcareous fine-grained arkose.
660						2.5YR 6/3 5YR 7/2		Light yellowish brown to brown and pale yellow clayey siltstone (80%) and pinkish gray limestone (20%). Limestone has some gray shell fragments and small patches of crystalline calcite. Limonite in microfractures are present locally in the siltstones.
670						10YR 6/1 2.5Y 7/4	M	Gray fine-grained calcareous arkose (50%) and pale yellow calcareous siltstone (50%).
672						10YR 6/1	M	Gray fine-grained calcareous arkose.
679						2.5Y 5/1	S	Gray soft claystone, forms sticky clay when ground by drilling; repeatedly plugged bit and crossover.
680						2.5Y 6/3 5 YR 6/2	S	Light yellowish brown siltstone and claystone, with a small amount of pinkish gray siltstone. Pinkish gray siltstone chips may represent pinkish patches within the more generally yellowish brown strata.
685						2.5Y 6/3 10YR 7/3	S	80% light yellowish brown calcareous siltstone and 20% very pale brown limestone. Limestone has shell fragments and local recrystallized calcite patches. Few pinkish gray siltstone chips also present in sample.
690						2.5Y 7/3	S	Pale yellow calcareous clayey siltstone.
696						2.5Y 7/3	S	Pale yellow calcareous soft, sticky claystone and pale yellow siltstone.
700						2.5Y 7/3 2.5Y 6/2	S	Pale yellow calcareous claystone and light brownish gray siltstone and very fine-grained silty sandstone. The clay/claystone is soft, sticky, and repeatedly plugged up the bit and drill pipe. **TD = 700 ft bls on 8/24/08. Hole caved, bottom 180 ft abandoned.**

HYDRO GEO CHEM, INC.

Geologic Boring Log

		Boring No.:	**BMO-2008-13M**
Project Name:	**Bisbee Mitigation Order**		Project No: 872000
Drilling Company:	WDC Exploration and Wells	Driller:	William Berg
Site Plan at Boring Location:		ADWR Registration No.:	**55-909760**
		Drilling Equipment:	GEFCO Speedstar 50K
		Drilling Method:	Stratex; Tricone air-rotary RC
		Bit Type/Size:	12" Stratex; 10" tricone
		Total Borehole Depth:	1100 ft bls
		Casing Depth:	1030 ft bls
		Screened Interval:	920 -1020 ft bls
		Screen slot size:	0.125 inch vertical slots
		Filter pack type:	#8 Tacna gravel
		Top of Casing Elevation:	4647.15 ft
		Land surface Elevation:	4646.67 ft
		Date/Time Started:	9/17/2008 14:15
		Date/Time Completed:	11/11/2008 10:00
Township, Range, Section: T 24 S, R 24 E, Sec. 8 BCA		Logged by:	K. Wilson, W. Thompson
UTM: 3470040.455 N, 601650.495 E, NAD 83		Checked by:	K. Wilson and R. Zimmerman

Depth (Ft)	Graphic Log	Estimated % GR	SA	FI	USCS Symbol	Munsell Color	HCl Rxn	Sample Description
10	Basin Fill	60	25	15	GM	7.5YR 8/2	S	Pinkish white silty gravel with sand, well-cemented with hard caliche. Gravel fraction is composed of angular clasts of gray to brownish gray micritic to granular limestone with rare chert. Gravel is in caliche matrix composed of calcium carbonate cemented sand, silt and little clay. Caliche is hard, breaking to angular chunks during drilling. Sand is fine to coarse-grained quartz and lithic grains.
20		5	10	85	CL	5 YR 6/4	S	Light reddish brown calcareous silty clay; well-compacted, passed through cyclone as cohesive chunks.
30		20	45	35	SC	5YR 8/3	S	Pink clayey sand with gravel, moderately well-cemented with caliche. Gravel is ≤2 cm, composed primarily of angular to subangular gray limestone clasts with few white quartzite clasts. Sand is fine to coarse-grained quartz and lithic grains. Caliche matrix varies from hard with crystalline calcite to clayey and friable.
40		50	25	25	GC	5YR 7/4	S	Pink clayey gravel with sand, moderately well-cemented with caliche. Gravel is ≤3 cm diameter, mostly gray micritic limestone with little oolitic limestone, with lesser amounts of reddish brown siltstone, greenish gray fine-grained sandstone, white quartzite and rare milky quartz. Sand as above; caliche as above.
50		15	50	35	SC	5 YR 8/4	S	Pink clayey and silty sand with gravel, moderately well- cemented with caliche. Gravel is subangular to subrounded limestone and clastic pebbles ≤1 cm diameter. Sand is fine to coarse-grained in clayey silty carbonate matrix. Caliche varies from hard crystalline calcite cement to softer friable material with swelling clays.
60		65	20	15	GM	5YR 7/2	S	Pinkish gray silty gravel with sand, moderately to well cemented by crystalline to soft clayey caliche. Gravel is angular to rounded, ≤2 cm diameter, primarily gray limestone, greenish gray fine grained sandstone with small amounts of quartz and siltstone. Sand is fine to coarse-grained quartz and lithic grains.
70		10	50	40	SC	5YR 6/3	S	Light reddish brown clayey sand. Gravel as above; sand is fine to coarse-grained, poorly graded quartz and lithic grains. Clay matrix is calcareous, swelling when wet. Few caliche (calcite, clay, fine sand mix) coatings on gravel.

Project Name:	Bisbee Mitigation Order							Boring No.: BMO-2008-13M
Depth (Ft)	**Graphic Log**	**Estimated %**			**USCS Symbol**	**Munsell Color**	**HCl Rxn**	**Sample Description**
		GR	**SA**	**FI**				
80	Basin Fill	60	20	20	GC	2.5YR 7/3	S	Light reddish brown clayey gravel with sand. Gravel is primarily gray limestone with some yellow recrystallized limestone with disseminated oxidized pyrite, and few reddish brown siltstone, green siltstone and milky quartz clasts. Fine carbonate-silt sand coatings on some surfaces. Sand is coarse to fine-grained, poorly graded, quartz and lithic grains.
90		35	45	20	SM	2.5YR 7/2 2.5YR 6/2	S	Pale red silty sand with gravel. Gravel is angular to subangular clasts ≤2 cm diameter with a few ≤1 cm rounded pebbles. Gravel clasts are a mix of gray sandstone, greenish yellow and reddish brown siltstone, gray limestone, and trace phyllite and quartz, compositional change relative to previous intervals marked by decreased limestone, increased clastics, appearance of gray sandstone and phyllite. Pink caliche coatings on many faces. Sand is predominately lithic grains, fine to coarse grained, moderately well-graded.
100		85	5	10	GP-GC	5YR 7/3	S	Pink gravel with clay. Pink color is imparted by calcareous clay matrix and of caliche coatings on the gravel clasts. Gravel is light to dark gray, greenish to pale red when washed; composed of gray limestones, gray sandstone, reddish brown siltstone, and fine-grained sandstone with trace phyllite, black chert, and epidote-chlorite-calcite clasts (in order of decreasing abundance).
110		65	20	15	GC	2.5YR 7/3	S	Light reddish brown clayey gravel with sand. Gravel is mostly is ≤2.5 cm, oblong to equidimensional, grading to coarse sand. Clasts are angular to subrounded, with subrounded material being finer pebbles. Sand is coarse to fine-grained. Caliche chunks generated during drilling are 10% of the sample gravel fraction. Gravel composition is as previous interval.
120		65	20	15	GC	2.5YR 7/2	S	Pale red clayey gravel with sand. Gravel clasts are angular to subrounded, ≤4 cm on long side oblong to equidimensional, composed primarily of gray limestone and fine-grained brownish gray sandstone with lesser amounts of chert, and Pinal Schist-derived phyllite and metamorphic quartz. Sand is coarse to fine-grained, with coarser sand mostly lithic grains and fine sand mostly quartz. Soft clayey to hard caliche matrix.
130		60	30	10	GP-GC	2.5YR 7/2	M	Pale red gravel with clay and sand. Pale red color is imparted by color of fines. Gravel and sand are mottled brown gray, green and white with few reds and yellow when washed. Gravel composition has changed relative to above intervals to primarily brown, gray, and green sandstone and siltstones, with some phyllite and little limestone. Gravel is angular to rounded ≤ 1 cm diameter, some with calcite-sand-clay coatings. HCl reaction strong in fine fraction; moderate in sand and gravel.
140		85	10	5	GP	2.5YR 6/3	S	Light reddish brown gravel. Gravel composition is as above but coarser, up to 4 cm on long side; mostly angular to subangular; calcite-sand cement coatings are common.
150		65	25	10	GP-GM	5YR 6/3	S	Pale red gravel with silt and sand. Clasts are ≤ 3 cm, angular to rounded, composed of sandstone, siltstone, phyllite, metamorphic quartz, and limestone. Calcite-fine sand coatings on some surfaces. Sand is coarse to fine-grained, composed of quartz and lithic grains.
160		50	35	15	GM	2.5YR 6/3	S	Light reddish brown silty gravel with sand. As above with larger sand fraction.

Project Name:	Bisbee Mitigation Order							Boring No.: BMO-2008-13M
Depth (Ft)	**Graphic Log**	**Estimated %**			**USCS Symbol**	**Munsell Color**	**HCl Rxn**	**Sample Description**
		GR	**SA**	**FI**				
170	Basin Fill	70	15	15	GC	2.5YR 7/3	S	Light reddish brown clayey and silty gravel with sand. Clasts are up to 3 cm on long side, but most are ≤1 cm; angular to rounded, composed of gray to brown sandstone, siltstone, limestone, phyllite, and chert; some calcite-sand cement coatings. Sand as above.
180		60	20	20	GC	2.5YR 6.3	S	Light reddish brown clayey and silty gravel with sand. As above with little green siltstone and sandstone clasts in addition.
190		45	35	20	GC	2.5YR 6/3	S	Light reddish brown clayey and silty gravel with sand; clay-calcite-fine sand cement. Gravel clasts are mostly ≤1.5 cm, angular to subrounded; abundant subrounded pebbles, composition as above. Sand is fine to coarse-grained, angular to subrounded, composed of lithic grains and quartz.
200		40	35	25	GC	2.5YR 6/3	S	Light reddish brown clayey gravel with sand, caliche-like cement chunks generated by drilling and as coatings on some gravel clasts. As above but gravel is finer, with most clasts ≤ 1 cm. Sand as above.
210		80	10	15	GC	2.5YR 6/3	S	Light reddish brown clayey gravel. Gravel clasts are subangular to subrounded, equidimensional to oblong, up to 4 cm on long side. Caliche-like cement and coatings on some surfaces. Gravel composition continues to be primarily clastics with lesser limestone, phyllite, quartz, and rare chert. Sand as above.
220		35	45	20	SC	2.5YR 6/3	S	Light reddish brown clayey sand with gravel. Gravel clasts are angular to subrounded, up to 2 cm diameter, but mostly ≤1 cm, grading to coarse sand. Calcite-sand cement coatings. Gravel composition is variably colored sandstone and siltstone, with lesser gray limestone, phyllite and quartz. Sand as above.
230		50	30	20	GC	2.5YR 7/3	S	Light reddish brown clayey gravel with sand. Gravel and sand as above with trace light gray speckled limestone clasts in addition; calcite-sand cement coatings.
240		50	30	20	GC	2.5YR 6/3	S	Light reddish brown clayey gravel with sand. Gravel clasts are up to 3 cm, but mostly ≤1 cm pebbles; angular to subrounded sandstone, siltstones, gray and brown limestone, phyllite, quartz, and fine fossiliferous brown and gray limestone; calcite-fine sand cement coatings. Sand as above.
250		60	30	10	GP-GC	2.5YR 6/2	M	Pale red gravel with clay and sand. Gravel is ≤1 cm in diameter, angular to subrounded; lithologic composition as above. Sand as above.
260		55	40	5	GP	2.5 YR 6/2	M	Pale red gravel with sand. As above.
270		65	30	5	GP	2.5YR 6/2	M	Pale red gravel with sand. Gravel clasts are ≤2 cm diameter, angular to rounded, composed of variably colored sandstones with lesser siltstone, light gray micritic to black crystalline limestone, phyllite and quartz derived from Pinal Schist, and grayish brown chert. Sand as above. Calcite-fine sand cement coatings on some clasts.
280		45	50	5	SP	2.5YR 6/1, 6/2. 6/3	M	Mottled reddish gray, pale red, and light reddish brown sand with gravel. Gravel ≤2 cm, angular to subangular. Sand coarse to fine lithic grains and lesser quartz. Calcite sand cement on gravel clasts.

Project Name:	Bisbee Mitigation Order							Boring No.: BMO-2008-13M
Depth (Ft)	Graphic Log	Estimated %			USCS Symbol	Munsell Color	HCl Rxn	Sample Description
		GR	SA	FI				
290	Basin Fill	65	30	5	GP	2.5YR 6/1, 6/2,6/3	M	Mottled reddish gray, pale red, and light reddish brown gravel with sand. Gravel and sand fractions as above.
300		45	50	5	SP	2.5YR 6/3	M	Light reddish brown sand with gravel. Gravel to 2 cm, mottled reddish gray, pale red to light reddish brown; angular to subrounded, sandstone, limestone, phyllite, and siltstone clasts; local calcite-sand cement coatings. Sand fine to coarse lithic grains and quartz.
310		65	30	5	GP	2.5 YR 6/3	M	Light reddish brown gravel with sand. Gravel is mottled reddish gray, pale red to light reddish brown; ≤ 2 cm diameter; angular to subrounded sandstone, phyllite, limestone, siltstone, and quartz clasts. Sand as above.
320		65	30	5	GP	2.5YR 6/3	M	Light reddish brown gravel with sand. Gravel is mottled pinkish white, light reddish gray, pale red to light reddish brown sandstone, phyllite, quartz, limestone, and siltstone. Sand as above. Calcite-fine sand cement.
330		60	30	10	GP-GM	2.5YR 6/3	M	Light reddish brown gravel with silt and sand. Gravel is angular to rounded, mostly subangular ≤2 cm clasts of sandstone, quartzite, limestone, siltstone, phyllite, and quartz. Sand as above. Calcite-fine sand cement.
340		65	30	5	GP	2.5YR 6/3	M	Light reddish brown gravel with sand. Gravel angular and subrounded with minor rounded gray limestones, arkosic sandstone, fine-grain greenish gray quartzite, Pinal Schist phyllite, and metamorphic quartz; calcite sand coatings. Sand as above.
350		65	30	5	GP	2.5YR 6/3	M	Light reddish brown gravel with sand. Polymictic gravel composed of quartz, sandstone, siltstones, limestones, and Pinal Schist derivatives. Calcite-sand cement. Sand as above.
360		65	30	5	GP	2.5YR 6/3	M	Light reddish brown gravel with sand. Gravel is mottled reddish gray, pale red, reddish brown; composed of limestone, sandstone, siltstone, Pinal Schist, and trace chert; ≤2 cm angular to subrounded clasts. Sand as above.
370		65	30	5	GP	2.5yr 6/3	M	Light reddish brown gravel with sand. Gravel is mottled reddish gray, gray, pale red, reddish brown to white; ≤2 cm diameter angular to subrounded clasts of sandstone, limestone, and Pinal Schist. Sand is coarse to fine-grained, well-graded; lithic grains with quartz in the finer sand fraction. Calcite-sand cement.
380		65	30	5	GP	2.5YR 5/2	M	Weak red gravel with sand; as above with a few yellowish brown calcareous sandstone clasts. Rig chatter indicates presence of some coarse cobbles.
390		65	25	10	GP-GM	2.5YR 6/2	M	Pale red gravel with silt and sand. Gravel clasts are gray, pale red to white; primarily limestone, Pinal Schist phyllite and quartz, with smaller amount of sandstone, and little siltstone. Rig chatter indicates presence of some cobbles. Sand as above.
400		65	25	10	GP-GM	2.5YR 6/2	M	Pale red gravel with silt and sand. Gravel clasts are pale red, light red dark gray, white and weak red; angular to subangular with few subrounded; composed primarily of sandstone and siltstone with lesser Pinal Schist and small amount of gray limestone. Calcite-fine sand cement coatings. Sand as above.

Project Name:	Bisbee Mitigation Order							Boring No.: BMO-2008-13M
Depth (Ft)	**Graphic Log**	**Estimated %**			**USCS Symbol**	**Munsell Color**	**HCl Rxn**	**Sample Description**
		GR	**SA**	**FI**				
410	Basin Fill	70	25	5	GP	2.5YR 6/2	M	Pale red gravel with sand. Gravel coloration and composition as above; clasts ≤ 3 cm, angular to rounded. Sand as above. Calcite sand cement.
420		65	25	10	GP-GM	2.5YR 6/2	M	Pale red gravel with silt and sand. Gravel coloration and composition as above with trace chert. Clasts are mostly ≤2 cm in diameter with the exception of a few 4 cm; clasts angular to subrounded; calcite-sand cement coatings.
430		70	25	5	GP	2.5YR 6/3	M	Light reddish brown gravel with sand. Gravel is mostly reddish gray to light reddish brown; ≤ 2 cm diameter angular to subrounded clasts of Pinal Schist phyllite with lesser sandstone and little limestone. Sand as above; calcite-sand cement common.
440		65	25	10	GP-GM	2.5YR 6/2	M	Pale red gravel with silt and sand. Gravel is pale red, reddish gray, white, and light reddish brown; clasts ≤ 2cm diameter, few angular with mostly subangular to rounded; few with calcite sand cement. Gravel lithologic composition as above. Sand as above.
450		65	25	10	GP-GM	2.5YR 6/2	W	Pale red gravel with silt and sand. Gravel clasts are ≤ 2 cm diameter, oblong to equidimensional, angular to rounded; pale red, weak red to reddish brown with few white clasts; composed dominantly of Pinal Schist-derived phyllite and quartz, with lesser sandstone. Calcite-sand coatings. Sand as above. HCl reaction restricted to cement and fines.
460		50	35	15	GM	2.5YR 6/2	M	Pale red silty gravel with sand. Gravel is mostly ≤ 2 cm diameter, colored as above with trace greenish gray; dominantly Pinal Schist with lesser sandstone, siltstone, and trace limestone. Lacks calcite-sand coatings as seen in previous intervals. Sand as above.
470		35	45	20	SM	2.5YR 6/3	M	Light reddish brown silty sand with gravel. Gravel fine ≤ 1 cm with very few ≤2 cm clasts, angular to subrounded, composed primarily of phyllite and metamorphic quartz derived from Pinal Schist, sandstone, and siltstone clasts. Sand is coarse to fine-grained; well-graded, composed primarily of lithic grains and smaller amounts of quartz. Few calcite-sand coatings.
480		45	40	15	GM	2.5YR 6/2	M	Pale red silty gravel with sand. Gravel and sand characteristics as previous interval.
490		45	40	15	GM	2.5YR 6/3- 2.5YR 6/2	M	Light reddish brown to pale red silty gravel with sand. As above; few calcite-sand coatings.
500		40	45	15	SM	2.5YR 6/2	M	Pale red silty sand with gravel. Gravel is as above with some calcite-sand coatings. Sand is mostly coarse-grained, poorly graded. Sand is mostly phyllite lithic grains and quartz.
510		20	65	15	SM	2.5YR 6/2	M	Pale red silty sand with gravel. As above, with larger percentage of sand. Few clay balls.

Project Name:	Bisbee Mitigation Order							Boring No.: BMO-2008-13M
Depth (Ft)	Graphic Log	Estimated % GR	SA	FI	USCS Symbol	Munsell Color	HCl Rxn	Sample Description
520	Upper Mural Limestone				bedrock	5YR 7/2	S	Pinkish gray limestone; bedrock. Sample contains about 15% Pinal Schist fine gravel and sand-sized lithic grains, which are likely washing down from above. Limestone has few orangish clay coatings in fractures. Possibly Mural Limestone.
530						7.5YR 7/2	S	Pinkish gray limestone. Fine grained, micritic, locally oolitic; fossiliferous with fine shell fragments. Localized fine breccia textures. Few orange microfractures.
540						7.5YR 7/1	S	Light gray limestone. Limestone is finely crystalline, with few calcite microfracture fillings; fine few mm smooth convex and pectin shell fossil fragments replaced by calcite. Trace very fine-grained oxidized disseminated pyrite. Small amount of sandstone of same color also present; may represent thin sandstone interbed within the limestone.
550						7.5YR 7/1	S	Light gray limestone, finely crystalline, calcite in hairline microfractures, few orange limonite-calcite 1 mm fracture fillings. Rare shell fragments. Trace disseminated partially oxidized disseminated pyrite. Basin fill sand is washing down from the uncased 240-520' zone, and mixing with the bedrock samples.
560						7.5YR 7/1	S	Light gray limestone, as above. Hairline to 1 mm wide orange to yellow limonite +/- calcite fracture fillings. No fossils. Orange microfractures are not as abundant or as clayey as those seen in BMO-2008-13B.
570						7.5YR 7/1	S	Light gray limestone, finely crystalline, no fossils observed. Few hairline fractures with maroon hematite fillings.
580						10YR 7/2	S	Light gray argillaceous limestone, with small shell fossil fragments replaced by clear calcite.
587						10YR 7/2	S	Light gray micritic limestone with some small relic fossil shell textures.
590						10 YR 6/1	S	Gray micritic limestone, with local patches of fine sparry recrystallization. Rare small fossil shell textures.
600						10 YR 6/2	S	Light brownish gray limestone, micritic to finely crystalline, slightly argillaceous; few small shell fragments.
605						7.5YR 7/1	S	Light gray micritic limestone with ≤ 1 mm orange limonite-clay-calcite microveinlets.
607						10YR 6/2	S	Light brownish gray limestone. Rare ≤1 mm fractures filled with orange to white calcite.
610						7.5YR 6/1 10YR 7/3	S	Mixed very pale brown argillaceous limestone with shell fragments and gray micritic limestone with no fossils.
612						7.5YR 5/1	S	Uniform gray micritic limestone, slightly argillaceous, with few small fossil shell fragments replaced by clear calcite.
614						7.5YR 5/1 - 7.5YR 6/2	S	Gray granular textured to light brown micritic limestone, few orange calcite clay fracture fillings up to 2 mm wide.
616						7.5YR 5/1	S	Gray micritic to fine crystalline limestone, slightly argillaceous; few white calcareous clay fracture coatings.
620						7.5YR 6/1	S	Gray fine granular textured limestone with abundant small shell fragments replaced by clear calcite.

Project Name:	Bisbee Mitigation Order					Boring No.: BMO-2008-13M		
Depth (Ft)	Graphic Log	Estimated % GR	SA	FI	USCS Symbol	Munsell Color	HCl Rxn	Sample Description
626						5 Y 5/1	S	Gray clay and little gray claystone. Material is mostly soft sticky plastic clay with few soft claystone chips. Little black disseminated free carbon which floats on top of water once liberated during drilling. This interval may be the top of the Lower Mural Limestone.
630						2.5YR 5/1	S	Gray calcareous mudstone. Mostly silty claystone with some local fine sandy silty claystone (mudstone).
639						2.5YR 5/1	S	Gray calcareous mudstone; mostly silty clay with local very fine sand.
640						2.5Y 6/1	S	Gray muddy limestone with few shell fragments and calcareous gray clay and soft claystone.
646						2.5Y 5/1	S	Gray mudstone. Clayey layers soft; silty sandy, hard gray calcareous mudstone.
650						2.5YR 5/1	S	Gray calcareous mudstone clayey and siltstone with very fine sand; clay balls, soft claystone.
651						GLEY1 5/N	S	As above with less clay and more very fine-grained sand.
657						GLEY1 5/N	S	Gray calcareous mudstone as above.
660						GLEY1 6/1	S	Gray calcareous mudstone; mostly clay and silt, less sandy than above.
670						2.5YR 6/2 to 6/3	S	Light brownish gray to light yellowish brown, strongly calcareous fine-grained sandstone and sandy siltstone, to sandy limestone.
680						10YR 6/1	W	Gray fine-grained arkosic sandstone; slightly argillaceous, calcareous matrix.
684						2.5Y 8/2	M	Pale yellow fine-grained arkosic sandstone and clayey silty fine-grained sandstone/mudstone.
689						10 YR 6/1	M	Gray fine-grained arkosic sandstone. Sand is quartz with few red black and rare green opaques; argillaceous, calcareous matrix.
690						2.5Y 7/1	S	Light gray clayey arkosic fine-grained sandstone. As above with greater clay content. Probably arkosic sandstone as above with thin more argillaceous lamina.
700						2.5 Y 5/1	M	Gray mudstone, from soft claystone to harder silty and fine sandy claystone. Moderately calcareous; carbonaceous.
703						2.5Y 6/2	S	Light brownish gray calcareous clay, claystone, clayey siltstone finely interlaminated.
708						2.5Y 7/2, 2.5Y7/3	S	Light gray to pale yellow limestone with abundant small shell fragments replaced by clear to reddish yellow crystalline calcite.
710						5y6/2	M	Light olive gray calcareous claystone, silty claystone, and clay balls.
712						2.5Y 6/3	M	Light brownish gray argillaceous calcareous fine-grained arkosic sandstone with little siltstone, few small gray shell fragments.
714						2.5Y 8/2	S	Pale yellow mudstone, varying ratios of clay, silt and sand.
720						2.5Y 8/2	S	Pale yellow sandy mudstone. Sand grains are fine-grained, supported in a matrix of clay and silt.
722						10YR 8/2 to 5YR 7/2, 2.5YR 7/2	M	Pale brown to pinkish gray fine-grained quartz sandstone. Sand grains are well sorted, calcite cement. Sandstone bed from 722 - 729 ft bls.

Lower Mural Limestone

Project Name:	Bisbee Mitigation Order					Boring No.: BMO-2008-13M		
Depth (Ft)	Graphic Log	Estimated % GR	SA	FI	USCS Symbol	Munsell Color	HCl Rxn	Sample Description
730	Lower Mural Limestone					2.5Y 8/3	M	Pale yellow mudstone composed of clay, silt, and sand, grading to argillaceous silty sandstone.
731						10R 8/3	M	Pink quartz sandstone, fine to medium-grained, calcareous cement.
735						2.5YR 7/2	M	Pale red quartz sandstone, fine-grained calcite cement.
740						2.5Y 8/1	M	Pale yellow clayey, silty sandstone; fine-grained, calcareous argillaceous matrix.
743						10YR 8/2	W	Very pale brown fine-grained sandstone, argillaceous calcareous matrix.
750						5Y 6/1	W	Gray mudstone, moderately soft when wet, composed of fine sand, silt and clay, and sandy siltstone.
760						2.5Y 5/1	W	Gray mudstone, soft clayey with soft and locally fine sand, carbonaceous. Free fine carbon floats on water in hopper after liberation during the drilling process. Silty layers are more HCl-reactive than clayey material.
770						5Y 5/1	W	Gray mudstone, clay, claystone and clayey siltstone; carbonaceous. Locally carbon can be seen concentrated along fine laminae.
780						GLEY1 5/N	M	Gray calcareous, carbonaceous, silty fine-grained sandstone (80%) and 20% pink fine-grained sandstone (20%).
784.5						GLEY1 5/N	M	Gray calcareous fine-grained sandstone with 1 mm white calcite veinlets. Siltstone bed with carbon flecks that appear to be fine plant fragments at 789.
790						GLEY1 5/N	W	Gray carbonaceous soft claystone.
793						GLEY1 5/N	W	Gray carbonaceous mudstone composed of clay, silt and fine sand.
799						GLEY1 6/N	S	Gray muddy limestone with shell fragments.
800						GLEY1 5/N	M	Gray clayey carbonaceous calcareous siltstone. Visible fine carbon fragments.
810						GLEY1 4/N	M	Dark gray carbonaceous calcareous claystone, moderately soft; sample is mixed claystone chips and clay balls formed during drilling; some silty claystone also present.
820						5 Y 5/1	M	Gray carbonaceous calcareous claystone to fine-grained sandy mudstone. Claystone and clay balls more HCl-reactive than the sandy mudstone.
830						GLEY1 5/N	M	Gray claystone to silty claystone; calcareous, carbonaceous. Few chips of pale yellow limestone.

Project Name:	Bisbee Mitigation Order							Boring No.: BMO-2008-13M
Depth (Ft)	Graphic Log	Estimated % GR	SA	FI	USCS Symbol	Munsell Color	HCl Rxn	Sample Description
840	Lower Mural Limestone					GLEY1 5/N	S	Gray calcareous siltstone to mudstone.
841						GLEY1 4/1	S	Gray carbonaceous clayey limestone with shell fragments.
845						GLEY1 4/1	S	Gray argillaceous limestone to calcareous clayey siltstone with scattered shell fragments.
850						GLEY1 5/N	S	Gray carbonaceous calcareous clayey siltstone to claystone.
860						GLEY1 5/N	S	Gray clay and claystone. Clay 80-90% of sample, is very soft, plastic, sticky, cohesive, calcareous. Claystone is soft, slightly platy.
865						GLEY1 5/N	S	Gray clay, claystone, silty claystone, sandy mudstone.
870						GLEY1 5/N	S	As above.
875						GLEY1 5/N	S	As above, clay content has decreased to about 10% of sample. Very small amount of a fine-grained reddish sandstone, calcareous cement.
880						GLEY1 5/N	S	Gray silty claystone, clay, and fine-grained clayey quartz sandstone.
885						GLEY 1 5/N	S	Gray claystone, clay, little siltstone. Claystone soft, platy, calcareous; 30% clay fraction soft, plastic, cohesive, calcareous.
890						GLEY1 5/N	S	Gray calcareous fine-grained sandstone to fine sandy limestone; hard.
895						GLEY1 5/N	S	Gray claystone, clay, and clayey siltstone, mudstone. Claystone soft, slightly platy, calcareous. 15% clay fraction soft, moderately plastic, cohesive.
900						GLEY1 5/N	M	Gray quartz sandstone, fine-grained, calcareous cement, hard; and some fine sandy limestone.
905						GLEY1 6/N	M	Gray fine sandy mudstone, siltstone, claystone, clay, little sandstone; calcareous cementation. 5-10% soft, sticky, moderately plastic clay.
910						GLEY1 6/N	M	Interbedded gray sandstone, sandy siltstone with some clay; small amount of sandy limestone.
915						GLEY1 5/N	M	Gray silty, sandy claystone (mudstone). Sand fraction very fine-grained, fairly hard, calcareous cementation.
920						GLEY1 5/N	M	Gray clay, claystone, silty claystone. Claystone soft, calcareous; 30-40% clay soft moderately plastic, cohesive.
925						GLEY1 5/N	M	As above, 40% fine-grained, hard gray limey sandstone to sandy limestone.
930						GLEY1 5/N	M	Gray clay, claystone, silty claystone and sandstone; sandstone fine-grained with calcareous cement; hard.
935						GLEY1 5/N	S	Gray sandstone. Fine-grained, hard, composed primarily of quartz grains with calcareous cementation.
940						GLEY1 5/N	S	Interbedded gray sandstone, mudstone, calcareous claystone. 10% calcareous clay, very soft, plastic, cohesive.
945						GLEY1 6/N	S	Gray fine-grained calcareous sandstone, siltstone, little limestone and silty limestone. Well-indurated.

Project Name:	Bisbee Mitigation Order							Boring No.: BMO-2008-13M
Depth (Ft)	Graphic Log	Estimated % GR	SA	FI	USCS Symbol	Munsell Color	HCl Rxn	Sample Description
950	Lower Mural Limestone					GLEY1 6/N	S	Gray fine-grained, well-indurated quartz sandstone with calcareous cement and trace carbonaceous material along laminae. 10% soft gray mudstone and 3% pink sandstone.
960						GLEY1 6/N	M	Gray siltstone, claystone, argillaceous limestone, sandstone and little clay. 2-3% soft, moderately plastic, calcareous clay.
970						GLEY1 6/N	S	Gray mudstone and clay. Mudstone soft, calcareous; 25% soft plastic, cohesive, calcareous clay.
980								As above.
985						7.5YR 6/1	M	Gray sandstone, fined-grained, hard, calcareous, mostly quartz grains with few white and black opaque grains.
990						7.5YR 6/1	M	Gray fine-grained quartz sandstone, calcareous cement.
1000						GLEY1 5/N	M	Gray claystone, silty claystone; soft, slightly platy, with calcareous cement; 20% very soft, moderately plastic, cohesive, calcareous clay; trace reddish brown sandstone, .
1005						GLEY1 7/N	M	Light gray arkosic fine-grained sandstone, well-indurated, hard, calcareous cement.
1010						GLEY1 7/N	M	Light gray to gray, fine-grained sandstone with calcareous cement.
						GLEY1 5/N	M	
1015						GLEY1 5/N	M	Gray fine-grained sandstone with calcareous cement; soft siltstone silty claystone with calcareous cement; 15% very soft, moderately plastic, cohesive, calcareous clay.
1020						GLEY1 5/N	M	Gray, moderately soft, sandy clay-rich, calcareous mudstone.
1025						GLEY1 5/N	M	Gray clay, soft, plastic, cohesive, calcareous; silty claystone; trace limestone and pink sandstone.
1030						GLEY1 5/N	M	Gray fine-grained, hard, calcareous sandstone.
1035						2.5YR 7/1	M	Light gray, fine-grained, calcareous sandstone; hard; little dark gray laminated, platy, calcareous claystone.
1040						2.5YR 7/1	M	Light gray, fine-grained, well-indurated, calcareous sandstone and 10%
						GLEY1 4/N	M	dark gray, very soft, plastic, cohesive, calcareous clay.
1045						2.5YR 7/1	M	As above, with slightly less clay.
						GLEY1 4/N		
1050						2.5YR 7/1	M	Interbedded, light gray, hard, fine-grained, calcareous, sandstone; moderately soft, calcareous siltstone and claystone; very soft, moderately plastic, cohesive clay.
1055						2.5YR 7/1	M	As above.

Project Name:	Bisbee Mitigation Order					Boring No.: BMO-2008-13M		
Depth (Ft)	**Graphic Log**	**Estimated %**			**USCS Symbol**	**Munsell Color**	**HCl Rxn**	**Sample Description**
		GR	**SA**	**FI**				
1060	Lower Mural Limestone					2.5YR 7/1	M	Interbedded, light to dark gray, claystone, siltstone, and sandstone, with soft, moderately plastic, cohesive clay.
						GLEY 4/N		
1065						GLEY 4/N	S	Dark gray, soft; plastic, cohesive, sticky, calcareous clay with some mudstone and claystone.
1070						GLEY 4/N	S	Dark gray clay, claystone, and 20% fine-grained, calcareous sandstone.
1075						GLEY 4/N	M	Dark gray, hard, fine-grained, calcareous sandstone.
1080						GLEY 5/N	S	Gray mudstone; with 30% gray well-indurated fine-grained, calcareous sandstone and 20% gray limestone.
1090						GLEY 5/N	S	Gray calcareous, claystone, and limey cherty, with small amount of clay.
1095	Morita Formation					GLEY1 6/N	M	Gray very fine-grained, well-indurated, calcareous sandstone. May be top of Morita Formation
1100						2.5YR5/1	M	Reddish gray to gray calcareous sandstone; probably Morita Formation.
								TD = 1100 ft bls at 10:00 on 11/11/2008.

CLEAR CREEK ASSOCIATES

GEOLOGIC LOG

Project No.: 055038

Project Name: CQB Focused Bedrock Investigation

ADWR Number: 55-219957

Location Cadastral: D(24-24)10ADC

Location NAD 83: UTM N 3469935.750 E 605581.263

Drill Company: Yellow Jacket Drilling Services

Driller(s): Jake Lagana, Quinten Stevens

Logged By: Lauren Handley

Boring Name: BMO-2010-1M

Date/ Time Started: 07/28/10 13:00

Date/Time Completed: 08/19/10 09:00

Drilling Equipment: GEFCO Speedstar 50k

Drilling Method: ARCH, Air-rotary

Bit Size/Type: 12" ARCH, 9 7/8" Hammer Bit (Button)

Total Borehole Depth: 561'

Depth	Graphic Log	Drill Rate (feet/hr)	Estimated %			HCl Rxn	Munsell Color	Sample Description	Remarks
			GR	SA	FI				
0	Basin Fill	---	20	50	30	Mod	10R 4/6	Very silty sand with gravel - Gravel and sand size grains consist of a poorly sorted mix of subrounded to subangular clasts of reddish brown siltstones, light to dark grey limestone, black & white mottled lithic-quartz sandstone, vein quartz, with some chert and green fine grained sandstone. Dark red desert varnish on most clasts, fines fraction consists of a slightly clay red silt. Moderate overall rxn to HCl.	
10		---	20	50	30	Mod	10R 4/6	Very silty sand with gravel-same as above with slightly less red desert varnish on sand and gravel clasts.	
20			50	30	20	Mod	10R 4/6	Gravel with sand - sand size grains and gravel clasts consist of the same lithologies as seen above with purple-black quartzite and very fine grained grey lithic feldspathic-quartz sandstone (or meta-sandstone). Gravels primarily subrounded with gravel size max up to 3cm (mostly ~ 1.5 cm). The fines fraction is a reddish silt, with a moderate overall rxn to HCl.	-Arch to 26 ft bls
30		63	50	30	20	Mod	10R 4/6	Gravel with sand - gravel and sand fraction are the same silt stones, quartzite, limestone and vein quartz as seen above, including some phyllite and an abundance of medium grey siltstone gravel sized clasts up to 2cm, mostly ≤ 1cm.	
40		63	50	30	20	Weak	7.5yr 5/6	Gravel with sand - same as above with orange-red desert varnish coated gravel clasts up to 3.5 cm max, predominately ≤ 1.5cm.	
50	Morita Formation	80				Mod		Pinkish-grey fine to medium grained feldspathic-quartz sandstone with calcareous cement. Easily broken.	-Bedrock contact at 51'
60		80				Mod	5y 5/1	Medium grey siltstone with calcareous cement. Large subangular to angular chips. Rare calcite veinlets. Sample contains ~ 10% grey silty clay. Less abundant pinkish-grey medium grained feldspathic quartz sandstone.	
70		57				Mod	7.5R 4/1	Poorly sorted mix of small (≤ 1 cm) fragments of dark grey to dusty red siltstone and pinkish-grey sandstone. Slickensides present on sandstone chip. Significant (~50%) reddish grey silt present in sample.	-Possible fault
80		57				Mod	7.5yr 6/2	Pinkish-grey to grey feldspathic-quartz sandstone, easily broken, moderate rxn to HCl primarily subangular fragments < 1cm.	
90		71				Mod	7.5yr 3/1 10yr 7/1	Mix of dark grey to dark red siltstone and light colored sandstone, fragments range from sand size to gravel size, up to 2cm.	
100		71				Mod	7.5yr 4/1	Same as above with less abundant grey feldspathic-quartz sandstone. Majority of the sample is dark to medium grey siltstone. Rare light grey argillaceous sandstone and grey calcareous mudstone present.	
110		67				Weak	5r 5/1	Reddish grey sandy siltstone with rare grey feldspathic-quartz sandstone. Siltstone is very friable with a weak rxn to HCl. Calcite veinlets and vein quartz present.	
120		67				Weak Mod	 5y 6/2	Reddish brown silty mudstone with a weak rxn to HCl, very friable. Less abundant greenish-grey silty mudstone with a moderate rxn to HCl, also friable.	
130		92				Slight	5y 5/1	Medium grey siltstone, some calcite veinlets present. Slight overall rxn to HCl.	

CLEAR CREEK ASSOCIATES

GEOLOGIC LOG

Project No.: 055038

Project Name: CQB Focused Bedrock Investigation **Boring Name: BMO-2010-1M**

Depth	Graphic Log	Drill Rate (feet/hr)	Estimated %			HCl Rxn	Munsell Color	Sample Description	Remarks
			GR	SA	FI				
140	Morita Formation	92				None	5y 5/1	Medium grey siltstone with rare vein quartz fragments. No rxn to HCl. Less friable than above.	
150		100				None	5y 5/1	Grey siltstone with rare vein quartz, as above with very hard, less friable chips.	
160		100				Mod		Grey siltstone, same as above, with a moderate rxn to HCl.	
170		75				Mod	5R 5/1	Reddish grey siltstone, friable with a moderate rxn to HCl.	
180		75				Mod	5R 5/1	Reddish grey siltstone, same as above.	
190		60				Slight	5Y 5/1	Medium grey siltstone, fragments are more friable than above units, slight rxn to HCl.	
200		60				Slight	5y 5/1	Medium grey siltstone, friable, same as above.	
210		75				Slight	5R 5/1	Reddish grey siltstone, very friable. Rare limonite staining.	
220		64				Slight	5R 5/1	Reddish grey siltstone, same as above.	
230		55				Slight	5R 5/1	Reddish grey siltstone, same as above.	
240		55				Slight	5R 5/1 5Y 7/1	Reddish grey siltstone, same as above with rare light greenish grey friable siltstone or claystone.	
250		57				Mod	5R 5/1 5Y 7/1	Reddish grey siltstone-same as above with more abundant greenish grey siltstone.	
260		57				Mod	5R 5/1 5Y 7/1	Reddish grey to greenish grey sandy siltstone-same as above.	
270		46				Mod	5y 7/1	Greenish grey sandy siltstone with black angular clasts (few) moderate rxn to HCl.	
280		15				Mod	5R 5/1	Reddish grey sandy siltstone-sand is very fine grained, chips are slightly less friable than above. Rare greenish grey siltstone.	
290	Morita Formation	30				Slight Mod	5R 5/1	Reddish grey siltstone, very hard, less friable than above with a slight rxn to HCl. Rare greenish grey clayey siltstone with moderate rxn to HCl.	
300		30				Weak	5R 5/1	Reddish grey siltstone, weak HCl rxn, moderately friable, homogenous.	
310		26				Weak	5R 5/1	Reddish grey siltstone, same as above with smaller platy chips.	
320		26				Weak Mod	5R 5/1	Reddish grey siltstone as seen above with an argillaceous sandy siltstone, very friable with a moderate rxn to HCl. The chips are more blocky and larger than seen above.	
330		39				None	5R 5/1	Reddish grey siltstone, small platy chips and no rxn to HCl.	-Some Rig Chatter
340		39				None	5R 5/1	Reddish grey to grey siltstone, rare calcite vugs and veinlets, otherwise no rxn to HCl.	

CLEAR CREEK ASSOCIATES

GEOLOGIC LOG

Project No.: 055038

Project Name: CQB Focused Bedrock Investigation **Boring Name: BMO-2010-1M**

Depth	Graphic Log	Drill Rate (feet/hr)	Estimated %			HCl Rxn	Munsell Color	Sample Description	Remarks
			GR	SA	FI				
350	Morita Formation	20				None	5R 5/1	Reddish grey to grey siltstone-same as above	
360		30				None	5R 5/1	Same reddish grey siltstone as above with less gravel sized fragments, predominately sand sized, possibly more friable.	
370		63				Slight		Reddish grey siltstone (sand sized fragments) as seen above with larger (up to 3cm) fragments of green-grey mottled feldspathic-quartz sandstone. Siltstone is slightly calcareous, sandstone has a very weak rxn to HCl.	
						Weak	5R 5/1		
380		63				None	5R 5/1	Reddish grey sandy siltstone, very friable, no rxn to HCl.	
390		31				None	5R 5/1	Reddish grey and rare light grey sandy siltstone. Rare calcite vugs and veinlets, otherwise to rxn to HCl. Less friable than above.	
							7.5yr 5/1		
400		31				Weak-none	5R 5/1	Reddish grey sandy siltstone-sand grains in the siltstone are fine grained, sample is a mixture of platy and blocky chips, rare calcite coatings on some chip faces, otherwise no rxn to HCl.	
410		36				Weak	5R 5/1	Reddish grey to grey sandy siltstone, majority of the sample is sand sized chips. Siltstone fragments have some white bleached spots and rare calcite vugs.	
							7.5yr 5/1		
420		36				Weak	5R 5/1	Reddish grey to grey sandy siltstone, same as above.	
							7.5yr 5/1		
430		34				Weak	5R 5/1	Reddish grey sandy siltstone, sample is homogeneous, large blocky, very friable chips.	
440		34				Weak	5R 5/1	Reddish grey sandy siltstone, majority of the sample is sand sized chips calcite castings on some fragments and vein quartz present.	
450		43				Weak	5R 5/1	Reddish grey sandy siltstone, large friable fragments with rare calcite coatings on some faces of siltstone chips.	
460		43				Weak	5R 5/1	Reddish grey sandy siltstone, large friable fragments with rare calcite coatings on some faces of siltstone chips.	
470		23				Weak	5R 5/1	Reddish grey sandy siltstone as above with smaller sand sized chips as the majority of the sample. Note: Tacna in sample from zonal sampling/temp. wells.	
480		23				None	5R 5/1	Reddish grey sandy siltstone, large blocky fragments with white bleach spots and black spots on several chips.	
490		32				Weak	5R 5/1	Reddish grey sandy siltstone as above with majority of the sample is sand sized chips.	
500		32				Weak	5R 5/1	Reddish grey sandy siltstone-same as above, sample is very friable sand sized chips with rare vein quartz.	
510	Mortita Formation	32				None	5R 5/1	Reddish grey to grey sandy siltstone. Larger, mostly blocky chips. Homogeneous, no rxn to HCl.	
520		30				Weak	5R 5/1	Same sandy siltstone as seen above with large calcite crystals (veinlets) on some fragments.	
530		32				Mod	5R 5/1	Reddish grey to grey sandy siltstone and less abundant pinkish-grey fine grained argillaceous sandstone. Moderate rxn to HCl on both.	
							7.5yr 4/1		
540		32				Weak	7.5yr 4/1	Grey sandy siltstone, slightly calcareous.	
550		32					7.5yr 4/1	Same grey sandy siltstone as above with minor slickensides on lager chips.	-TD @ 560'

CLEAR CREEK ASSOCIATES

GEOLOGIC LOG

Project No.: 055038

Project Name: CQB Focused Bedrock Investigation

ADWR Number: 55-219958

Location Cadastral: D(24-24)10AAC

Location NAD 83: 3470564.646 Northing 605685.549 Easting

Drill Company: Yellow Jacket Drilling Services

Driller(s): Jake Lagana, Quinten Stevens

Logged By: Lauren Handley

Boring Name: BMO-2010-2M

Date/ Time Started: 08/23/10 07:15

Date/Time Completed: 08/25/10 11:00

Drilling Equipment: Speedstar 50k

Drilling Method: ARCH, Air Rotary

Bit Size/Type: 9 7/8" Hammer

Total Borehole Depth: 390'

Depth	Graphic Log	Drill Rate (feet/hr)	Estimated %			HCl Rxn	Munsell Color	Sample Description	Remarks
			GR	SA	FI				
0	Basin Fill	10	50	20	30	Mod	10R 5/6	Gravel with silt and sand-poorly sorted mix of gravel and sand size grains of siltstone, limestone, quartzite, vein quartz, and phyllite. Orange-red desert varnish on sand and gravel clasts, moderate rxn to HCl. Gravels are predominately large (~2cm) with a max up to 4cm.	-ARCH to 25', then air rotary
10		10	50	20	30	Mod	10R 5/6	Gravel with silt-same as above.	
20		10	50	30	20	Mod	2.5yr 5/2	Gravel with sand-same sand and gravel composition as above without reddish orange desert varnish on clasts.	
30		71	50	30	20	Weak	2.5 yr 5/2	Gravel with sand-gravel and sand size grains consist of siltstone, arkosic sandstone, phyllite, quartzite, vein quartz, and rare chert. Clasts are mostly ≤ 1.5 cm with a max of 3cm and angular to subangular. Sample has an overall weak rxn to HCl.	
40		71	50	30	20	Weak	2.5 yr 5/2	Gravel with sand-same as above.	
50	Morita Formation	43				Weak	5yr 5/2 10yr 5/1	Reddish grey to grey sandy siltstone-sand grains in siltstone are rounded to subrounded very fine quartz grains. Siltstone fragments are friable and have no rxn to HCl. Calcite veinlets and coatings present on some fragments.	-Bedrock contact @ ~ 50'
60		43				Weak	5yr 5/2 10yr 5/1	Reddish grey to grey sandy siltstone-same as above.	
70		31				Weak	5yr 5/2 10yr 5/1	Reddish grey to grey sandy siltstone-same as above.	
80		31				Weak	10yr 7/1	Light grey arkosic sandstone with calcareous cement sandstone chips are hard (not easily broken by hand) and primarily blocky. Rare reddish grey siltstone in sample.	
90		34				Mod	10yr 7/1 5yr 5/2	Mixture of reddish grey sandy siltstone and light grey arkosic sandstone. Siltstone fragments are friable and contain rare calcite veinlets. Sandstone is hard, both are calcareous.	
100		34				Weak	5yr 5/2 10yr 7/1	Reddish grey sandy siltstone-siltstone is blocky friable chips with calcite veinlets. Rare arkosic sandstone, slightly calcareous.	
110		46				Mod	5yr 5/2	Reddish grey sandy siltstone-siltstone chips are primarily platy and friable with a moderate rxn to HCl.	
120		42				Mod	5yr 5/2	Reddish grey siltstone-same as above.	
130		50				Mod	5yr 5/2	Reddish grey siltstone-same as above with larger platy chips up to 4cm, mostly ≤ 1cm.	
140		50				Weak	5yr 5/2	Reddish grey siltstone-same as seen above with majority of the is sand sized chips, rare gravel sized. Calcite veinlets and rare quartz present.	

CLEAR CREEK ASSOCIATES

GEOLOGIC LOG

Project No.: 055038

Project Name: CQB Focused Bedrock Investigation

Boring Name: BMO-2010-2M

Depth	Graphic Log	Drill Rate (feet/hr)	Estimated %			HCl Rxn	Munsell Color	Sample Description	Remarks
			GR	SA	FI				
150	Morita Formation	40				Weak	5yr 5/2	Reddish grey sandy siltstone-same as above.	
160		40				Weak	5yr 5/2	Reddish grey siltstone-same as above.	
170		40				Weak	5yr 5/2	Reddish grey siltstone-same as above with larger chips, mostly gravel size ≤ 1cm.	
180		40				Mod	5yr 5/2 10yr 7/1	Mixture of reddish grey sandy siltstone and light grey fine grained arkosic sandstone. Sandstone is slightly calcareous and fairly hard siltstone is slightly calcareous and very friable.	
190		27				Weak	5yr 5/2	Reddish grey sandy siltstone and less abundant arkosic sandstone as seen above.	
200		27				Weak	5yr 5/2	Reddish grey siltstone-rare calcite veinlets.	
210		33				Mod	10yr 7/1	Light grey fine grained arkosic sandstone, calcareous cement, chips are easily broken by hand.	
220		33				Weak	5yr 5/2	Transition back to reddish grey sandy siltstone, sample is primarily small, friable, platy chips.	
230		48				Weak	5yr 5/2	Reddish grey sandy siltstone , same as above with a mix of platy and blocky chips.	
240		48				None	5yr 5/2	Reddish grey sandy siltstone-same as above.	
250		29				Weak	5yr 5/2	Reddish grey siltstone, same as above with primarily sand sized chips in sample, weakly calcareous.	
260		29				Weak None	10yr 7/1 5yr 5/2	Mix of light grey fine grained arkosic sandstone and reddish grey sandy siltstone-sandstone has calcareous cement.	
270		27				None	5yr 5/2	Reddish grey siltstone-sample is a mix of platy gravel to sand size chips.	
280		27				None	5yr 5/2	Reddish grey siltstone-same as above with rare arkosic sandstone.	
290	Morita Formation	48				None	10yr 7/1	Light grey fine grained arkosic sandstone with rare reddish grey sandy siltstone.	
300		48				Weak	10yr 7/1 5yr 5/8	Light grey and orange-reddish grey fine grained arkosic sandstone, slightly calcareous, rare reddish grey sandy siltstone. Sandstone and siltstone are both friable.	
310		30				Weak	10yr 7/1 5yr 5/8	Light grey and orange-reddish grey fine grained arkosic sandstone-same as above.	
320		19				Weak	10yr 7/1	Light grey fine grained arkosic sandstone-same as above with majority of the sample as smaller sand sized chips. Rare sandy siltstone.	
330		19				Weak	10yr 7/1 5yr 5/2	Mix of grey arkosic sandstone and reddish grey siltstone as seen above (50/50 mix)	-Driller reports very hard drilling starts @ 330'

CLEAR CREEK ASSOCIATES

GEOLOGIC LOG

Project No.: 055038

Project Name: CQB Focused Bedrock Investigation

Boring Name: BMO-2010-2M

Depth	Graphic Log	Drill Rate (feet/hr)	Estimated %			HCl Rxn	Munsell Color	Sample Description	Remarks
			GR	SA	FI				
340	Morita Formation	14				Weak	5yr 5/2	Transition back to only reddish grey sandy siltstone, sample is primarily small platy chips with rare calcite veinlets and bright orange staining.	
350		22				Weak	5yr 5/2	Reddish grey siltstone-same as above.	
360		22				Weak	5yr 5/2	Reddish grey siltstone-same as above.	
370		16				Weak	5yr 5/2	Reddish grey siltstone-same as above.	
380		16				Weak	5yr 5/2	Reddish grey siltstone-same as above.	-TD @ 390'

CLEAR CREEK ASSOCIATES

GEOLOGIC LOG

Project No.: 055038

Project Name: Greenbush Draw Wells

ADWR Number: 55-219970

Location Cadastral: D(24-24)18ACA

Location NAD 83: UTM Northing 3468347.363 Easting 599977.962

Drill Company: Yellow Jacket Drilling Services

Driller(s): Jake Lagana, Sergio Flores, Jr.

Logged By: Lauren Handley

Boring Name: BMO-2010-3B

Date/ Time Started: 07/21/10 08:30

Date/Time Completed: 7/23/10 11:00

Drilling Equipment: Versa Drill V2000 80K

Drilling Method: Mud Rotary

Bit Size/Type: 9 7/8" Button Tri-cone

Total Borehole Depth: 340'

Depth	Graphic Log	Drill Rate (feet/hr)	Estimated %			HCl Rxn	Munsell Color	Sample Description	Remarks
			GR	SA	FI				
0-10	Basin Fill	n/a	10	20	70	None	----	Dark brown silt with sand and gravel - Sand and gravel fraction consists of poorly sorted, subangular to subrounded fragments of tan-grey lithic-quartz sandstone, white quartzite, pink-orange fine grained meta-sandstone, and purple-brown siltstone. Some fragments have limonite staining. Gravels are up to 1.5cm in size, predominately < 1cm. No overall rxn to HCl.	
20		34	5	5	90	None	5yr 5/4 5y 7/1	Reddish brown and grey silt with clay - Trace sand size grains and gravel with same composition as seen above. No overall reaction to HCl.	
30		34	40	30	40	Weak	5yr 5/4	Silty gravel with sand - Gravel fraction consists of poorly sorted, angular to subrounded fragments of grey limestone, grey-brown fine grained lithic-quartz sandstone with minor purple to brown siltstone. Gravel clasts are up to 2cm in size, mostly <1cm.	
40		36	5	5	90	Weak	5yr 5/4	Reddish brown silt with clay - Trace gravel and sand size grains with the same lithologies and sorting as seen above. Weak overall reaction to HCl.	
50		36	60	20	20	Weak	5yr 5/4	Gravel with sand - Gravel fraction consists of large subrounded to subangular fragments up to 3cm in size, predominately ~2cm, of coarse to fine grained lithic-feldspathic-quartz sandstone to meta-sandstone, phyllite, limestone, dark mudstone, white quartz meta-sandstone and vein quartz.	
60		29	50	30	20	None	5yr 5/4	Gravel with sand - Gravel fraction is the same lithology as above with fine grained green sandstone clasts. Gravel size is generally <1cm, with a maximum size up to 2cm. Both sand and gravel fraction are poorly sorted, subrounded to subangular grains.	
70		29	50	30	20	None	5yr 5/4	Gravel with sand - same as above	
80		37.5	50	30	20	None	5yr 5/4	Gravel with sand - same as above	
90		37.5	40	40	20	Mod	5yr 5/4	Gravel with sand - same sand and gravel lithologies as above with more sand size grains and smaller gravels. Gravel size is predominately <1cm, with a maximum diameter up to 1.5cm.	
100		48	50	30	20	Mod	5yr 5/4	Gravel with sand - Gravel fraction consists of poorly sorted, subrounded to subangular fragments of phyllite, purple-brown and dark grey mudstone, fine to coarse grained lithic-quartz sandstone, pink and white quartzite, grey limestone, and rare vein quartz. Gravel sized clasts are predominately ≤1cm, with a max of 3cm. Sand fraction is poorly sorted, subrounded lithic grains. Fines fraction consists of reddish brown clayey silty. Reaction to HCl is moderate.	
110	Basin Fill	48	50	30	20	Weak	5yr 5/4	Gravel with sand - Gravel and sand size grains are the same lithologies as above with generally smaller gravels. Gravel size is predominately ≤8mm.	
120		50	50	30	20	Slight	5yr 5/4	Gravel with sand - same as above	
130		50	50	30	20	Slight	5yr 5/4	Gravel with sand - same as above	
140		48	50	30	20	Slight	5yr 5/4	Gravel with sand - same as above	*Note: Color influenced by drilling mud

CLEAR CREEK ASSOCIATES

GEOLOGIC LOG

Project No.: 055038

Project Name: Greenbush Draw Wells

Boring Name: BMO-2010-3B

Depth	Graphic Log	Drill Rate (feet/hr)	Estimated %			HCl Rxn	Munsell Color		Remarks
			GR	SA	FI				
150	Basin Fill	48	50	30	20	Slight	5yr 5/4	Gravel with sand - same as above with more abundant dark brown to purple rounded mudstone fragments.	
160		36	50	30	20	Slight	5yr 5/4	Gravel with sand - same as above with more abundant gravel clasts over 1cm, up to 2.5cm. Sample includes angular fragments of grey limestone, possibly cobbles broken by drilling action.	
170		36	50	30	20	Weak	5yr 5/4	Gravel with sand - Gravel and sand size grains consist of a poorly sorted (well graded) mix of subangular to rounded clasts of green to orange fine grained lithic-quartz sandstone, dark grey limestone, and vein quartz. Gravel size is up to 3cm, predominately ~1-1.5cm. The fines fraction consists of reddish brown clayey silt with a weak overall rxn to HCl.	
180		44	50	30	20	Weak	5yr 5/4	Gravel with sand - same as above with gravel size predominately ≤1cm.	
190		44	50	30	20	Weak	5yr 5/4	Gravel with sand - same as above	
200		25.5	50	30	20	Weak	5yr 5/4	Gravel with sand - same as above	
210		25.5	60	20	20	Mod	5yr 5/4	Gravel with sand - Gravel and sand size grains have same lithologies as above: fine to medium grained lithic-feldspathic-quartz sandstone, medium to coarse grained lithic sandstone, grey limestone, phyllite, quartzite, dark mudstones, and vein quartz. Gravel size ≥1cm, up to 3cm. Gravel clasts are subangular to angular (possibly cobbles broken by drilling action). The fines fraction continues to be a reddish brown clayey silt with an overall moderate rxn to HCl.	
220		36	50	30	20	Mod	5yr 5/4	Gravel with sand - same as above with gravel size predominately ≤1cm. Less abundance of angular fragments, mostly subangular to subrounded.	
230		36	50	30	20	Mod	5yr 5/4	Gravel with sand - same as above with rare white tuff.	
240		20	50	30	20	Weak	5yr 5/4	Gravel with sand - same sandstones, mudstones, phyllite, quartzite, limestone, and vein quartz as seen above. Gravel size ranges between 4mm-2.5cm, predominately subangular clasts ≤1cm. Both gravel and sand are very poorly sorted subrounded to subangular fragments. Reddish brown fines fraction consists of slightly clayey silt with a weak rxn to HCl.	
250		20	50	30	20	Weak	5yr5/4	Gravel with sand - same as above	
260		23.5	50	30	20	Weak	5yr 5/4	Gravel with sand - same as above	
270		23.5	50	30	20	Weak	5yr 5/4	Gravel with sand - same as above with more abundant smaller gravels (~.5cm).	
280	Basin Fill	29	50	30	20	Weak	5yr 5/4	Gravel with sand - same as above with white sandy limestone gravel and sand sized grains present.	
290		29	50	30	20	Weak	5yr 5/4	Gravel with sand - same as above	
300		33	50	30	20	Weak	5yr 5/4	Gravel with sand - same as above	
310		33	50	30	20	Weak	5yr 5/4	Gravel with sand - same as above	
320		27	50	30	20	Weak	5yr 5/4	Gravel with sand - same as above	

CLEAR CREEK ASSOCIATES

GEOLOGIC LOG

Project No.: **055038**

Project Name: **Greenbush Draw Wells**

Boring Name: **BMO-2010-3B**

Depth	Graphic Log	Drill Rate (feet/hr)	Estimated %			HCl Rxn	Munsell Color		Remarks
			GR	SA	FI				
330	Basin Fill	27	50	30	20	Weak	5yr 5/4	Gravel with sand - Gravel and sand size grains consist of a poorly sorted (well graded) mix of subangular to rounded clasts of green to orange fine grained lithic-quartz sandstone, dark grey limestone, and vein quartz. Gravel size is up to 3cm, predominately ~1-1.5cm. The fines fraction consists of reddish brown clayey silt with a weak overall rxn to HCl.	
									-TD at 340'

CLEAR CREEK ASSOCIATES

GEOLOGIC LOG

Project No.: 055038

Project Name: CQB Focused Bedrock Investigation

ADWR Number: 55-219969

Location Cadastral: D(24-24)18ACA

Location NAD 83: UTM N3468353.543 E 599970.801

Drill Company: Yellow Jacket Drilling Services

Driller(s): Jake Lagana, Sergio Flores, Jr.

Logged By: Lauren Handley

Boring Name: BMO-2010-3M

Date/ Time Started: 7/7/2010 7:50

Date/Time Completed: 7/14/2010 7:50

Drilling Equipment: 80K Versa Drill

Drilling Method: Mud Rotary

Bit Size/Type: 9 7/8" Button Tri-cone

Total Borehole Depth: 537'

Depth	Graphic Log	Drill Rate (feet/hr)	Estimated %			HCl Rxn	Munsell Color	Sample Description	Remarks
			GR	SA	FI				
0-15	Basin Fill	n/a	10	45	45	Mod	5yr 5/4	Reddish brown sandy silt with gravel. Gravel clasts range in size up to 1.5cm, primarily <1cm. Gravel and sand fraction are polylithic with subrounded to subangular clasts of very fine to medium grained sandstone, purple quartzite, and grayish brown siltstones. Sand fraction consists of poorly sorted very fine to very coarse sand, primarily very fine silica sand. Loose dry mix with a moderate reaction to HCl.	-Surface Casing borehole is 14 3/4" from 0-15' bls
20		20	30	40	30	Weak	5yr 5/4	Silty sand with gravel - Gravel fraction is poorly sorted and polylithic with subangular to subrounded clasts of very fine to medium grained sandstones, purple quartzite, grey siltstones and a lesser abundance of grey limestone and phyllite. Sand fraction is predominately coarse subangular clasts with same composition as gravel fraction. Slightly clayey silt makes up the reddish brown fines fraction. Weak overall reaction to HCl.	
30		20	50	30	20	Weak	5yr 5/4	Sandy gravel - Gravel fraction consists of poorly sorted, subangular to subrounded clasts of very fine to very coarse grained sandstones, grey chert, white to dark grey quartzite, and a rare occurrence of limestone. Gravel size ranges up to 2.5cm, mostly ~1cm. sand fraction is primarily coarse with the same composition as gravel fraction. Reddish brown fines fraction consists of slightly clayey silt with an overall weak reaction to HCl.	
40		20	50	20	30	Weak	5yr 5/4	Silty gravel with sand - same as above with more clayey silt and smaller gravels up to 1.5cm, mostly <1cm.	
50		20	50	30	20	Slight	5yr 5/4	Sandy gravel - Gravel fraction consists of subangular clasts up to 1.5cm. Gravel is poorly sorted, polylithic with medium grey limestone, phyllite, quartzite, white very fine grained sandstone with calcareous cement, and purple siltstone. Sand fraction is poorly sorted, subangular lithic grains. Fines fraction consists of very clayey silt, reddish brown. Slight reaction to HCl.	
60		20	50	30	20	Slight	5yr 5/4	Sandy gravel - same as above	
70		20	50	30	20	Slight	5yr 5/4	Sandy gravel - same as above	
80		20	60	20	20	Slight	5yr 5/4	Gravel with sand and silt - Gravel fraction consists of subangular to subrounded clasts up to 4cm of pinkish grey limestone, very fine grained sandstone and siltstone, phyllite, and quartzite. Sand fraction consists of subangular, poorly sorted lithic grains. Fines fraction is reddish brown, very clayey silt that readily forms a ball. Slight overall reaction to HCl.	
90	Basin Fill	20	50	30	20	Slight	5yr 5/4	Sandy gravel - Gravel and sand sized grains are subangular to angular and poorly sorted. Gravels are dark to light grey limestone with some white to pink silicates, less abundant purple to white fine grained sand/siltstones. Size of gravel clasts range up to 2.5cm, mostly <2cm. Sand is coarse lithic grains. Fines fraction is reddish brown silt with a lesser amount of clay than seen above. Slight overall reaction to HCl.	
100		20	30	30	40	Weak	5yr 5/4	Very clayey silt with sand and gravel - Gravel consists of subangular fragments of grayish quartzite, phyllite, calcareous sandstone, light to medium grey limestone, and purple siltstone. Sand fraction is subangular lithic grains, also with subrounded quartz and rare altered volcanics. Fines fraction is a reddish brown clayey silt.	
110		20	30	30	40	Weak	5yr 5/4	Very clayey silt with sand and gravel - same as above	
120		20	30	30	40	Weak	5yr 5/4	Very clayey silt with sand and gravel - same as above	

CLEAR CREEK ASSOCIATES

GEOLOGIC LOG

Project No.: 055038

Project Name: CQB Focused Bedrock Investigation **Boring Name: BMO-2010-3M**

Depth	Graphic Log	Drill Rate (feet/hr)	Estimated %			HCl Rxn	Munsell Color	Sample Description	Remarks
			GR	SA	FI				
130	Basin Fill	20	30	30	40	Weak	5yr 5/4	Very clayey silt with sand and gravel - same as above	
140		20	50	30	20	Weak	5yr 5/4	Sandy gravel - Gravel and sand sized grains consist of subangular to subrounded, poorly sorted fragments of feldspathic-quartz sandstones, greenish grey limestone, purple siltstone, and white to green chert. Gravel size is generally smaller than previous depths, size range is up to 1.5cm, mostly <1cm. Sand fraction is primarily coarse lithic grains. Fines fraction contains slightly clayey silt with an overall weak reaction to HCl.	
150		20	50	30	20	Weak	5yr 5/4	Sandy gravel - same as above	
160		20	50	30	20	Weak	5yr 5/4	Sandy gravel - same as above with slightly higher clay content in fines fraction.	
170		20	50	30	20	Weak	5yr 5/4	Sandy gravel - Gravels and sand sized grains consist of subangular, poorly sorted clasts of feldspathic-quartz sandstone, medium to fine grained sandstone with calcareous cement, purple-brown siltstone, grey quartzite, light grey to brown limestone with a lesser abundance of phyllite and pink to orange silicates. Gravel diameter up to 2cm max, mostly ~1cm. Fines fraction consists of reddish brown clayey silt.	
180		20	50	30	20	Weak	5yr 5/4	Sandy gravel - Same as above	
190		20	50	30	20	Weak	5yr 5/4	Sandy gravel - Same as above	
200		20	50	30	20	Weak	5yr 5/4	Sandy gravel - Gravel fraction is angular to subangular, up to 2cm, mostly ~1cm, and includes pink to green to light grey limestone, dark grey siltstone, white calcareous sandstone, pink feldspathic-quartz sandstone, white opaque quartz, phyllite, and almost black quartzite. Sand fraction in coarse, subrounded lithic grains. Reddish brown silt with clay comprises the fines fraction.	
210		20	50	30	20	Weak	5yr 5/4	Sandy gravel - same as above with generally smaller gravels up to 1.5cm, predominately 5-8mm. Fines fraction contains less clay than seen above.	
220		6	50	30	20	Weak	5yr 5/4	Sandy gravel - same as above	
230		20	50	30	20	Weak	5yr 5/4	Sandy gravel - same as above	
240	Basin Fill	20	40	40	20	Weak	5yr 5/4	Coarse sand and gravel - Sand and gravel fraction consists of the same lithologies as above (200'-230'). Gravel size is much smaller in this unit, up to 1cm max, generally ≤6mm. Sand and gravel are angular to subangular and moderately sorted. Fines fraction is reddish brown silt with little to no clay.	
250		20	50	30	20	Weak	5yr 5/4	Sandy gravel - lithologies are the same as above. Gravel size has increased to a max of 2.5cm, mostly ~1cm.	
260		20	60	20	20	Weak	5yr 5/4	Gravel with sand and silt - gravel size up to 2cm, mostly ~1cm. Clasts are light grey to pink limestone, white to reddish quartzite, dark coarse grained sandstone, reddish siltstone, and rare quartz and phyllite. Some sand and gravel clasts have a calcite coating. Sand is predominately coarse angular grains with the same lithologies as gravel fraction. Fines are reddish brown silt with little to no clay.	
270		20	60	20	20	Weak	5yr 5/4	Gravel with sand and silt - same as above	
280		20	60	20	20	Weak	5yr 5/4	Gravel with sand and silt - same as above with predominately <1cm gravels. Minor clay in the fines fraction.	
290		20	60	20	20	Weak	5yr 5/4	Gravel with sand and silt - same as above with medium grained calcareous white sandstone.	

CLEAR CREEK ASSOCIATES

GEOLOGIC LOG

Project No.: 055038

Project Name: CQB Focused Bedrock Investigation **Boring Name: BMO-2010-3M**

Depth	Graphic Log	Drill Rate (feet/hr)	Estimated %			HCl Rxn	Munsell Color	Sample Description	Remarks
			GR	SA	FI				
300	Basin Fill	20	60	20	20	Weak	5yr 5/4	Gravel with sand and clayey silt - gravel lithologies are the same as seen above: white to purple to black quartzite, light grey to greenish grey limestone, white medium grained calcareous sandstone, medium grained reddish lithic-feldspathic-quartz sandstone. Some calcite coatings on gravel clasts. Gravel diameters up to 1.5cm, predominately <1cm, angular to subangular. Sand is mostly coarse and subangular with the same lithologies as gravel fraction with a mix of clear and opaque white to reddish quartz grains in sand fraction. Fines are a reddish brown silt with sticky clay.	
310		20	60	20	20	Weak	5yr 5/4	Gravel with sand and silt - same as above with less clay in fines fraction	
320		20	60	20	20	Weak	5yr 5/4	Gravel with sand and silt - same as above	
330		20	60	20	20	Mod	5yr 5/4	Gravel with sand and silt - same as above	
340		20	30	50	20	Mod	5yr 5/3	Sand with gravel - Sand sized grains ands gravels have same lithologies as seen above units with an abundance of white fine grained calcareous sandstone. Grains are subangular and predominately coarse. Fines fraction consists of a reddish brown clayey silt.	
350		14	50	30	20	Mod	5yr 5/3	Sandy gravel - Sand sized grains and gravel clasts are he same sandstones, limestones, siltstones, and meta-seds seen above with subrounded to subangular poorly sorted fragments. Gravel size up to 1.5cm, mostly <1cm. Fines are a reddish brown clayey silt. Overall reaction to HCl is moderate. Some gravel clasts have calcareous coatings.	
360		14	40	10	50	Mod	7/1 10gy	Calcareous clayey silt with gravel - Clayey silt is greenish grey with a moderate reaction to HCl, readily forms a ball. Gravels are grey to greenish grey limestone, white fine grained calcareous sandstone, reddish medium grained sandstone, reddish purple siltstone, opaque white to reddish quartzite, and phyllite. Sand grains are subangular coarse grains with the same lithologies as gravel.	
370		7	40	10	50	Mod	7/1 10gy	Calcareous clayey silt with gravel - same as above, clayey silt is more sticky	
380		7	30	10	60	Mod	5G 5/2	Very sticky calcareous silty clay - Clay is grey. Gravels are greenish grey fine grained sandstone and grey calcareous siltstone with pink and black crystalline clasts. Crystalline calcite coatings on some sandstone fragments. Rare dark purple meta-seds present.	
	Cintura Formation								-Bedrock contact ~386'
390		7				Strong	7.5yr 5/2	Sticky brownish grey silty clay with dark grey limestone, reddish to green fine grained sandstone. Some rare calcite coated meta-seds. Sand sized grains are subrounded with same lithologies as larger gravel sized pieces. Gravel sized clasts up to 1.5cm, subangular to subrounded.	
400		7				Mod	7.5yr 5/2	Pink grey fine grained lithic-feldspathic-quartz sandstone with calcareous cement, green fine grained lithic-quartz sandstone with calcareous cement. ~30% silty clay in sample	
410		7				Mod	7.5yr 6/1	Green-grey fine grained lithic-quartz sandstone with calcareous cement, brown mottled fine grained lithic-feldspathic-quartz sandstone, both easily broken. ~50% of sample is grey silty clay	
420		7				Mod	5yr 6/1	Pink-grey fine grained lithic-feldspathic-quartz sandstone with calcareous cement is most abundant in sample, Also, green-grey claystone and dark brown siltstone present. Rare white-pink vein quartz and green fine grained lithic-quartz sandstone. Rare micaceous brown-grey lithic sandstone. ~30% grey/brown soft sticky clay present in sample.	
430		7				Mod	6/10gy	Same lithic fine grained sandstones as above with significant increase in green-grey claysotne and dark brown siltstone. ~40% of sample is soft, sticky grey-green clay	

CLEAR CREEK ASSOCIATES

GEOLOGIC LOG

Project No.: 055038

Project Name: CQB Focused Bedrock Investigation **Boring Name: BMO-2010-3M**

Depth	Graphic Log	Drill Rate (feet/hr)	Estimated %			HCl Rxn	Munsell Color	Sample Description	Remarks
			GR	SA	FI				
440	Cintura Formation	7				Strong	5yr 6/1	Pale green fine grained argillaceous sandstone, strong reaction to HCl, easily crumbled pink-grey fine grained lithic-feldspathic-quartz sandstone with calcareous cement and green fine grained lithic-quartz sandstone. Less abundant claystone and siltstone.	
450		2				Slight	7.5yr 6/1 5yr 6/1	Mix of pale green argillaceous fine grained sandstone with calcareous cement, pink-grey fine grained lithic-feldspathic-quartz sandstone, brown to grey-green mudstone, and rare vein quartz. Minor limonite staining on some fragments.	
460		2					5yr 6/1	Pink-grey fine grained lithic-feldspathic-quartz sandstone with calcareous cement. Less abundant mudstones and brown fine grained sandstone with calcareous cement.	
470		2					5yr 6/1	As above with more sand sized grains of pink-grey fine grained sandstone than seen above. Same grey-green to brown mudstone and minor limonite stained quartz sandstone with calcareous cement present.	
480		2					5yr 6/1	Pink-grey fine grained lithic-feldspathic-quartz sandstone with calcareous cement. Less abundant mudstones and brown fine grained sandstone with calcareous cement - same as above	
490		2					5yr 6/1	Pink-grey fine grained lithic-feldspathic-quartz sandstone with calcareous cement. Less abundant mudstones and brown fine grained sandstone with calcareous cement - same as above	
500		2					7.5yr 6/8	Transition to bright orange very clayey silt (comprises ~40% of sample). Abundant pink-orange medium grained lithic-feldspathic-quartz sandstone with weak calcareous cement, and dark brown to green mudstone. Less abundant grey-brown fine grained lithic-quartz sandstone.	
510		2					7.5yr 6/8	Bright orange very clayey silt with sandstone and mudstone - same as above	
520		2					7.5yr 5/2	Transition to grey-brown clayey silt (very little orange fines now), less abundance of pink-orange sandstone, more abundant white-grey fine grained lithic-quartz sandstone and mudstones as seen above. Greenish white medium to coarse grained lithic-quartz sandstone.	
530		4					7.5yr 5/2	Grey-brown clayey silt with white-grey fine grained lithic-quartz sandstone and mudstone - same as above	

APPENDIX K

WATER QUALITY DATA COLLECTED DURING DRILLING OF BMO-2008 AND BMO-2010 WELLS

TABLE OF CONTENTS

TABLES

K.1 BMO-2008-1G Reconnaissance Water Sampling Results
K.2 BMO-2008-3B Reconnaissance Water Sampling Results
K.3 BMO-2008-4B Reconnaissance Water Sampling Results
K.4 BMO-2008-5M Reconnaissance Water Sampling Results
K.5 BMO-2008-6M Reconnaissance Water Sampling Results
K.6 BMO-2008-7M Reconnaissance Water Sampling Results
K.7 BMO-2008-8M Reconnaissance Water Sampling Results
K.8 BMO-2008-9M Reconnaissance Water Sampling Results
K.9 BMO-2008-10GU Reconnaissance Water Sampling Results
K.10 BMO-2008-10GL Reconnaissance Water Sampling Results
K.11 BMO-2008-11G Reconnaissance Water Sampling Results
K.12 BMO-2008-13B Reconnaissance Water Sampling Results
K.13 BMO-2008-13M Reconnaissance Water Sampling Results
K.14 BMO-2010-1M Reconnaissance Water Sampling Results
K.15 BMO-2010-2M Reconnaissance Water Sampling Results

TABLE K.1
BMO-2008-1G Reconnaissance Water Sampling Results

Sample Depth ft bls	pH SU	Temperature ^{o}C	EC µS/cm	TDS ppm	Field Sulfate mg/L	Laboratory Sulfate mg/L
Reconnaissance Groundwater Samples						
210	7.89	28.6	854	422	128	100
230	7.86	30.7	905	455	135	120
240	8.04	27.6	908	452	140	120
260	8.01	28.7	932	465	143	120
280	8.25	26.3	933	465	148	130
300	8.26	27.7	938	469	148	130
320	8.14	29.4	983	488	155	160

Notes:

ft bls = feet below land surface

SU = Standard units

µS/cm = microsiemens per centimeter

^{o}C = Degrees Celsius

ppm = parts per million

mg/L = milligrams per liter

Field sulfate measurements conducted with an Orion AQ4000 Colorimeter

from HGC (2009c)

TABLE K.2
BMO-2008-3B Reconnaissance Water Sampling Results

Sample Depth ft bls	pH SU	Temperature °C	EC µS/cm	TDS ppm	Field Sulfate mg/L	Laboratory Sulfate mg/L
Reconnaissance Groundwater Samples						
156	7.52	27.0	675	377	150	140
170	7.69	28.4	792	390	200	200
190	7.78	22.7	718	363	200	190
220	8.05	22.3	883	441	270	300
240	7.90	23.2	711	356	150	200
260	8.11	22.2	581	290	120	110
270	7.28	24.0	685	342	160	150
280	7.80	24.1	652	326	150	140
300	7.89	22.3	658	327	140	130
320	7.74	21.2	623	311	130	120
340	7.76	23.5	607	305	130	110
360	7.74	23.5	587	294	120	110
380	7.83	23.7	557	277	97	87
400	7.77	23.7	570	285	94	90
420	7.72	24.2	555	276	110	90
440	7.78	24.0	497	249	63	59
460	7.91	23.4	495	247	49	51
480	7.78	24.4	496	249	56	53
500	7.59	22.4	520	260	65	63
520	7.78	22.5	562	280	110	94
540	7.90	24.3	523	262	80	66
560	7.76	24.5	544	270	94	81
580	7.85	24.2	532	266	86	76

Notes:

ft bls = feet below land surface
SU = Standard units
µS/cm = microsiemens per centimeter
°C = Degrees Celsius
ppm = parts per million
mg/L = milligrams per liter
Field sulfate measurements conducted with an Orion AQ4000 Colorimeter

from HGC (2009c)

TABLE K.3
BMO-2008-4B Reconnaissance Water Sampling Results

Sample Depth ft bls	pH SU	Temperature °C	EC µS/cm	TDS ppm	Field Sulfate mg/L	Laboratory Sulfate mg/L
Reconnaissance Groundwater Samples						
180	7.00	23.0	939	499	324	430
200	7.19	15.1	1,143	577	666	570
220	7.32	15.4	1,637	819	813	700
240	7.42	18.6	1,471	735	--	--
260	7.41	19.0	893	443	--	260
280	7.42	20.7	797	398	--	190
300	7.66	19.3	751	374	192	170
320	7.70	21.8	1,005	503	--	300
340	7.48	22.0	922	460	--	280
360	7.33	22.3	903	452	300	270
380	7.50	22.0	912	458	--	280
400	7.39	22.3	888	444	--	260
420	7.39	21.5	880	439	262	250
436	7.27	18.7	853	426	271	260
440	7.54	18.9	960	482	--	310
460	7.60	19.8	878	437	--	240
480	7.43	21.3	848	423	--	230
500	7.36	22.9	801	400	--	220
520	7.57	22.9	826	413	--	220
540	7.40	22.9	814	407	--	220
560	7.33	20.1	811	406	254	210
580	7.51	20.3	810	405	--	200
600	7.58	20.5	822	410	260	220
620	7.64	21.6	791	394	244	210
640	7.64	21.7	778	390	242	210
660	7.63	22.4	735	367	186	190

Notes:

ft bls = feet below land surface

SU = Standard units

µS/cm = microsiemens per centimeter

°C = Degrees Celsius

ppm = parts per million

mg/L = milligrams per liter

- - = not measured

Field sulfate measurements conducted with an Orion AQ4000 Colorimeter

from HGC (2009c)

TABLE K.4
BMO-2008-5M Reconnaissance Water Sampling Results

Sample Depth ft bls	pH SU	Temperature °C	EC µS/cm	TDS ppm	Field Sulfate mg/L	Laboratory Sulfate mg/L
Reconnaissance Groundwater Samples						
180	7.48	25.2	690	344	179	160
200	7.71	24.2	748	374	193	200
220	7.75	25.5	759	379	199	200
240	8.06	24.3	757	378	199	200
280	7.50	25.4	578	288	119	94
300	7.53	25.3	720	358	188	160
320	7.87	21.9	697	348	186	220
340	8.29	22.4	734	367	198	190
360	7.87	24.9	739	369	191	190
380	7.83	26.4	750	375	193	190
400	7.88	23.8	744	371	196	190
420	7.89	23.1	749	375	193	190
440	7.92	23.1	746	373	193	190
460	7.89	22.9	736	368	181	190

Notes:

ft bls = feet below land surface

SU = Standard units

µS/cm = microsiemens per centimeter

°C = Degrees Celsius

ppm = parts per million

mg/L = milligrams per liter

Field sulfate measurements conducted with an Orion AQ4000 Colorimeter

from HGC (2009c)

TABLE K.5
BMO-2008-6M Reconnaissance Water Sampling Results

Sample Depth ft bls	pH SU	Temperature °C	EC µS/cm	TDS ppm	Field Sulfate mg/L	Laboratory Sulfate mg/L
Reconnaissance Groundwater Samples						
200	7.73	14.1	390	194	91	63
240	7.91	27.3	492	246	57	62
260	8.11	23.0	616	307	154	150
290	7.91	26.5	441	220	105	110
300	7.89	26.1	477	239	106	97
320	8.15	23.6	650	323	177	170
340	8.24	23.3	658	328	181	180
360	8.23	22.7	660	330	181	180
380	8.01	23.4	672	337	181	180
400	8.09	24.4	643	321	178	170
420	8.17	22.0	630	314	164	170
440	8.07	23.7	646	322	175	170
460	8.10	23.6	635	318	174	160

Notes:

ft bls = feet below land surface

SU = Standard units

µS/cm = microsiemens per centimeter

°C = Degrees Celsius

ppm = parts per million

mg/L = milligrams per liter

Field sulfate measurements conducted with an Orion AQ4000 Colorimeter

from HGC (2009c)

TABLE K.6
BMO-2008-7M Reconnaissance Water Sampling Results

Sample Depth ft bls	pH SU	Temperature ^{o}C	EC µS/cm	TDS ppm	Field Sulfate mg/L	Laboratory Sulfate mg/L
Reconnaissance Groundwater Samples						
235	8.36	20.9	365	--	--	37
255	8.02	16.5	462	--	--	120
275	7.69	18.2	2,410	--	1,120	1,200
295	7.82	20.9	2,580	--	--	1,400
315	8.01	23.9	1,979	--	--	1,200
335	7.97	22.2	2,745	1,357	--	1,400
345	8.07	22.1	2,824	1,410	1,137	--
360	7.99	22.4	2,842	1,422	--	1,400
380	7.89	20.7	2,873	1,437	--	1,450
400	8.01	20.7	2,678	1,319	--	--
420	8.13	21.9	1,945	967	--	880
440	7.95	20.8	2,424	1,210	--	--
460	7.99	20.3	2,320	1,153	--	1,100
480	7.93	21.0	2,254	1,128	--	--
500	7.97	20.7	2,266	1,134	--	1,100
520	8.02	21.5	2,233	1,105	--	1,000
540	8.11	21.9	1,754	--	--	750
560	7.92	22.6	617	--	--	110
580	8.18	23.0	546	--	--	67
600	8.23	22.9	567	--	--	78
620	8.12	22.4	508	--	--	54
640	8.16	23.4	495	--	--	45
660	8.15	23.2	496	--	--	47
680	8.20	23.3	488	--	--	45
700	8.18	22.8	483	--	36	39
720	8.24	23.4	459	--	26	29
740	8.23	23.8	458	--	26	31
750	8.19	23.7	450	--	21	27
Temporary Well Groundwater Samples						
300-320	8.10	22.9	2,170	1,098	900	1,000
370-390	7.96	21.6	2,493	1,248	1,085	1,200
450-470	8.22	21.4	1,797	899	700	600
515-535	8.33	21.4	484	240	55	42
585-605	8.29	23.8	545	273	89	74
655-675	8.43	23.7	439	219	37	40
720-740	8.58	24.6	593	--	66	71

Notes:

ft bls = feet below land surface

SU = Standard units

µS/cm = microsiemens per centimeter

^{o}C = Degrees Celsius

ppm = parts per million

mg/L = milligrams per liter

- - = not measured

Field sulfate measurements conducted with an Orion AQ4000 Colorimeter

from HGC (2009c)

TABLE K.7
BMO-2008-8M Reconnaissance Water Sampling Results

Sample Depth ft bls	pH SU	Temperature °C	EC µS/cm	TDS ppm	Field Sulfate mg/L	Laboratory Sulfate mg/L
Reconnaissance Groundwater Samples						
360	7.94	22.5	3,140	1,666	1,671	1,700
380	7.53	25.0	3,220	1,703	1,859	1,800
400	7.70	23.4	3,346	1,772	1,787	1,900
420	7.61	23.2	3,170	1,682	1,826	1,800
440	7.64	23.9	2,958	1,567	1,666	1,700
460	7.51	23.9	2,895	1,533	1,666	1,700
480	7.55	22.5	2,926	1,548	1,615	1,600
500	7.84	22.4	2,847	1,507	1,506	1,500
520	7.77	23.3	2,707	1,432	1,507	1,400
540	7.41	26.1	2,690	1,425	1,562	1,500
560	7.81	22.9	2,763	1,464	1,553	1,500
580	7.28	21.9	2,914	1,456	1,679	1,400
600	7.28	22.8	2,875	1,441	1,670	1,400
620	7.12	22.6	2,854	1,425	1,668	1,400
640	7.25	22.5	2,953	1,463	1,678	1,400
660	7.24	22.8	2,829	1,414	1,602	1,300
680	7.83	23.2	2,806	1,401	1,517	1,300
700	7.26	19.9	2,708	1,354	1,470	1,300
720	7.25	23.4	2,709	1,352	1,530	1,300
740	7.41	23.0	2,628	1,313	1,540	1,300
760	7.26	23.1	2,570	1,285	1,449	1,200
780	7.23	22.4	2,585	1,291	1,482	1,200
800	7.25	22.0	2,494	1,246	1,348	1,100
820	7.24	22.5	2,551	1,275	1,320	1,300
840	7.41	25.7	2,547	1,349	1,418	1,200
860	7.58	14.2	2,690	1,429	1,308	1,100
880	7.19	23.5	2,527	1,265	1,300	1,200
900	7.20	21.5	2,537	1,268	1,305	1,100
920	7.12	21.6	2,395	1,209	1,296	1,200
940	7.28	21.4	2,564	1,271	1,308	1,200
960	7.28	21.6	2,574	1,284	1,333	1,200
980	7.36	20.3	2,554	1,276	1,378	1,200
1000	7.28	21.6	2,533	1,265	1,371	1,200
1020	7.29	22.1	2,588	1,292	1,272	1,200
1040	7.27	22.4	2,587	1,292	1,289	1,200
1060	7.29	24.5	2,582	1,289	1,351	1,300
1080	7.26	23.5	2,261	1,133	1,231	1,100
1100	7.16	22.6	2,263	1,128	1,396	1,100
1120	7.19	23.7	2,515	1,257	1,309	1,200
1140	7.06	23.3	2,480	1,241	1,372	1,000
1160	7.22	23.0	2,443	1,217	1,358	1,100
1180	7.25	23.2	2,434	1,217	1,342	1,100
1200	7.28	23.3	2,405	1,206	1,255	1,000
1220	7.23	23.5	2,546	1,272	1,262	1,100

TABLE K.7
BMO-2008-8M Reconnaissance Water Sampling Results

Sample Depth ft bls	pH SU	Temperature ^{o}C	EC µS/cm	TDS ppm	Field Sulfate mg/L	Laboratory Sulfate mg/L
Temporary Well Groundwater Samples						
530-550	7.88	22.2	2,937	1,560	1,645	1,500
630-650	7.71	23.0	1,791	895	913	810
730-750	7.23	23.4	2,381	1,189	1,367	1,100
830-850	7.25	23.7	2,403	1,201	1,479	1,200
930-950	7.17	24.0	2,063	1,032	1,254	960
1030-1050	7.32	23.6	585	292	153	120
1175-1195	7.49	25.4	1,532	765	626	550

Notes:

ft bls = feet below land surface

SU = Standard units

µS/cm = microsiemens per centimeter

^{o}C = Degrees Celsius

ppm = parts per million

mg/L = milligrams per liter

Field sulfate measurements conducted with an Orion AQ4000 Colorimeter

from HGC (2009c)

TABLE K.8
BMO-2008-9M Reconnaissance Water Sampling Results

Sample Depth ft bls	pH SU	Temperature °C	EC µS/cm	TDS ppm	Field Sulfate mg/L	Laboratory Sulfate mg/L
Reconnaissance Groundwater Samples						
305	7.53	28.9	1,718	858	897	730
320	7.57	28.1	1,857	927	883	780
340	7.68	28.1	1,902	951	940	830
360	7.77	28.0	2,436	1,218	978	1,200
380	7.88	24.8	1,760	1,760	669	760
400	7.98	24.2	1,766	880	786	750
420	7.83	21.7	1,628	813	603	660
440	7.88	24.1	1,764	882	698	700
460	7.92	24.4	1,721	858	602	660
480	7.79	23.4	1,846	920	699	700
500	7.81	23.5	1,876	936	637	720
520	7.81	23.3	1,880	940	662	720
540	7.80	23.7	1,885	942	751	710
560	7.81	23.8	1,863	933	642	710
580	7.70	22.5	1,860	927	719	730
600	7.75	22.5	1,904	951	747	780
620	7.73	23.6	1,873	936	724	750
640	7.91	21.8	1,966	982	913	790
660	7.83	23.1	1,893	946	892	720
680	7.81	23.2	1,881	942	840	680
700	7.67	23.4	1,895	946	879	760
720	7.79	24.0	1,868	935	860	700
740	7.92	22.0	1,229	614	347	380
760	7.71	22.3	1,891	945	932	700
780	7.85	22.4	1,907	952	925	720
Temporary Well Groundwater Samples						
555-575	8.25	24.0	1,553	776	657	560
655-675	8.13	24.0	628	314	116	94
765-785	8.25	24.4	566	281	87	62

Notes:

ft bls = feet below land surface

SU = Standard units

µS/cm = microsiemens per centimeter

°C = Degrees Celsius

ppm = parts per million

mg/L = milligrams per liter

Field sulfate measurements conducted with an Orion AQ4000 Colorimeter

from HGC (2009c)

TABLE K.9
BMO-2008-10GU Reconnaissance Water Sampling Results

Sample Depth ft bls	pH SU	Temperature ^{o}C	EC µS/cm	TDS ppm	Field Sulfate mg/L	Laboratory Sulfate mg/L
Reconnaissance Groundwater Samples						
230	7.07	28.5	3,573	1,787	--	2,100
240	7.53	26.2	3,620	1,816	1,640	1,800
260	7.36	26.7	3,600	1,804	1,648	1,900
280	7.38	26.8	3,652	1,820	1,680	1,800
300	7.93	28.1	3,546	1,774	1,609	1,900
320	7.18	28.2	3,504	1,752	1,638	1,900
340	7.27	28.4	3,554	1,774	1,555	1,800
360	7.46	23.0	3,584	1,794	1,659	1,800
380	7.15	24.0	3,278	1,641	1,451	1,900
400	7.11	23.9	3,497	1,756	1,554	1,900
420	7.13	25.5	3,378	1,670	1,513	1,900
440	7.14	25.5	3,078	1,543	1,552	1,900
460	7.22	24.6	3,208	1,598	1,492	2,000
480	7.21	24.5	3,232	1,621	1,503	1,900
500	7.21	27.6	3,420	1,725	1,477	2,000
520	7.51	22.0	2,720	--	1,029	1,800
540	7.47	24.0	3,390	--	1,522	1,900
560	7.49	23.5	3,350	--	1,563	1,800
580	7.54	23.6	3,330	--	1,607	1,800
610	7.49	23.8	3,180	--	1,522	1,900
620	7.47	24.5	3,240	--	1,597	1,800
640	7.42	23.5	2,740	--	1,545	1,800
660	7.39	26.2	3,250	--	1,589	1,800
680	7.36	24.2	3,070	--	1,593	1,900
700	7.46	25.0	2,570	--	1,562	1,900
Temporary Well Groundwater Samples						
424-464	7.94	22.0	3,760	--	1,778	1,800
460-480	7.38	28.2	3,810	--	1,661	1,800

Notes:

ft bls = feet below land surface

SU = Standard units

µS/cm = microsiemens per centimeter

^{o}C = Degrees Celsius

from HGC (2009c)

ppm = parts per million

mg/L = milligrams per liter

- - = not measured

Field sulfate measurements conducted with an Orion AQ4000 Colorimeter

TABLE K.10
BMO-2008-10GL Reconnaissance Water Sampling Results

Sample Depth ft bls	pH SU	Temperature °C	EC µS/cm	TDS ppm	Field Sulfate mg/L	Laboratory Sulfate mg/L
Reconnaissance Groundwater Samples						
460	7.40	24.7	2,266	1,195	1,587	--
560	7.30	29.4	3,068	1,536	1,542	--
780	8.48	33.3	487	245	90	69
790	8.27	32.4	499	250	94	71
800	8.17	31.5	507	253	71	67
820	7.97	30.7	502	250	92	70
Airlift Development Groundwater Sample						
700-800	8.59	26.8	580	290	120	96

Notes:

ft bls = feet below land surface

SU = Standard units

µS/cm = microsiemens per centimeter

°C = Degrees Celsius

ppm = parts per million

mg/L = milligrams per liter

- - = not measured

Field sulfate measurements conducted with an Orion AQ4000 Colorimeter

from HGC (2009c)

TABLE K.11
BMO-2008-11G Reconnaissance Water Sampling Results

Sample Depth ft bls	pH SU	Temperature °C	EC µS/cm	TDS ppm	Field Sulfate mg/L	Laboratory Sulfate mg/L
Reconnaissance Groundwater Samples						
500	7.60	22.2	399	199	27	24
680	8.29	30.3	365	193	23	22
700	8.22	28.8	322	180	21	18
720	8.17	28.6	355	190	24	19
740	8.43	29.0	365	193	25	19
760	8.17	29.3	387	208	24	23
780	8.19	29.8	387	202	26	23
800	8.28	28.2	423	225	27	18
820	8.49	24.2	410	218	21	18

Notes:

ft bls = feet below land surface

SU = Standard units

µS/cm = microsiemens per centimeter

°C = Degrees Celsius

ppm = parts per million

mg/L = milligrams per liter

Field sulfate measurements conducted with an Orion AQ4000 Colorimeter

from HGC (2009c)

TABLE K.12
BMO-2008-13B Reconnaissance Water Sampling Results

Sample Depth ft bls	pH SU	Temperature ^{o}C	EC µS/cm	TDS ppm	Field Sulfate mg/L	Laboratory Sulfate mg/L
Reconnaissance Groundwater Samples						
240	28.00	7.3	1,708	922	564	1,100
250	27.20	8.0	1,804	951	602	1,000
260	24.00	7.4	1,826	968	715	870
270	22.90	8.0	1,951	1,031	776	1,000
290	23.20	8.0	1,964	1,036	782	1,100
310	23.20	8.0	1,971	1,043	796	1,100
330	23.50	7.9	1,986	1,052	790	1,100
350	23.40	7.9	2,019	1,068	805	1,100
370	22.80	7.9	2,027	1,073	798	1,100
390	23.00	7.9	2,058	1,090	787	1,100
410	22.90	7.8	2,140	1,133	812	1,200
430	21.80	7.8	2,158	1,144	805	1,100
450	21.70	7.8	2,281	1,209	811	1,200
470	22.30	7.8	1,191	1,191	824	1,200
510	22.60	7.7	1,182	1,182	796	1,200
530	23.00	7.5	2,113	1,120	921	1,000
540	23.20	7.5	2,076	1,101	1,078	930
560	25.20	7.1	2,027	1,077	1,108	910
580	23.60	7.7	2,079	1,103	1,098	980
600	24.10	7.2	2,004	1,065	1,070	960
620	22.90	7.4	1,845	974	986	940
640	23.60	7.2	1,773	940	918	850
660	24.70	7.3	1,655	878	806	800
680	23.60	8.1	1,670	883	888	800
700	23.80	7.7	1,643	867	909	820
Temporary Well Groundwater Samples						
550-570	27.80	8.2	2,106	1,111	1,049	1,100

Notes:

ft bls = feet below land surface

SU = Standard units

µS/cm = microsiemens per centimeter

^{o}C = Degrees Celsius

ppm = parts per million

mg/L = milligrams per liter

Field sulfate measurements conducted with an Orion AQ4000 Colorimeter

from HGC (2009c)

TABLE K.13
BMO-2008-13M Reconnaissance Water Sampling Results

Sample Depth ft bls	pH SU	Temperature ^{o}C	EC µS/cm	TDS ppm	Field Sulfate mg/L	Laboratory Sulfate mg/L
Reconnaissance Groundwater Samples						
260	7.88	23.2	1,933	1,024	1,205	890
300	7.88	23.3	1,937	1,026	1,059	900
340	7.77	23.6	1,998	1,058	1,139	940
380	7.56	23.6	2,054	1,089	1,125	990
420	7.82	22.6	2,135	1,128	1,171	1,000
460	7.62	22.0	2,078	1,099	1,098	1,000
500	7.46	22.5	2,075	1,099	1,100	920
540	7.34	23.2	1,779	942	849	820
580	7.34	26.3	1,935	1,027	996	820
620	7.38	22.6	1,824	966	951	800
660	7.60	25.2	1,905	1,010	1,024	860
700	7.53	21.7	1,851	985	968	830
720	7.56	23.6	1,974	1,046	1,083	870
740	7.62	23.2	1,861	986	980	820
780	8.27	22.8	1,992	1,055	1,081	920
800	8.14	22.3	1,934	1,023	1,044	900
820	8.16	21.5	2,016	1,066	1,240	960
840	7.75	22.5	1,860	983	1,299	890
860	7.48	24.3	1,747	897	1,080	860
880	7.49	22.4	1,697	846	1,074	880
900	7.13	22.3	1,889	945	996	810
920	7.24	22.6	1,857	929	962	820
940	7.25	23.4	1,842	921	960	810
960	7.51	23.4	1,990	989	1,187	970
980	7.50	22.4	1,853	928	973	930
1000	7.86	25.9	2,095	1,046	1,087	1,000
1020	7.84	23.6	1,987	996	1,008	880
1040	7.48	23.2	2,030	1,013	1,046	1,000
1060	7.54	22.3	1,902	951	1,027	890
1080	7.48	23.7	1,860	928	1,860	890
1100	7.51	23.3	1,873	942	1,873	900
Temporary Well Groundwater Samples						
720-740	7.86	23.3	1,360	722	510	500
820-840	7.86	23.7	1,788	949	1,191	850
920-940	7.47	25.4	1,856	925	899	800
1070-1090	8.51	19.9	1,392	696	424	410

Notes:

ft bls = feet below land surface

SU = Standard units

µS/cm = microsiemens per centimeter

^{o}C = Degrees Celsius

ppm = parts per million

mg/L = milligrams per liter

Field sulfate measurements conducted with an Orion AQ4000 Colorimeter

from HGC (2009c)

TABLE K.14
BMO-2010-1M Reconnaissance Water Sampling Results

Sample Depth ft bls	pH SU	Temperature ^{o}C	EC µS/cm	TDS ppm	Field Sulfate mg/L	Laboratory Sulfate mg/L
Reconnaissance Groundwater Samples [1]						
315	---	---	---	---	20	--
350	---	---	---	---	28	--
Temporary Well Groundwater Samples						
180-200	8.25	24.7	930	500	140	170
260-280	8.59	22.3	940	490	260	250
340-360 [2]	---	---	---	---	---	---
370-390	8.44	25.9	640	330	72	84
460-480	8.07	25.3	990	520	168	190

Notes:

ft bls = feet below land surface

SU = Standard units

µS/cm = microsiemens per centimeter

^{o}C = Degrees Celsius

ppm = parts per million

mg/L = milligrams per liter

- - = not measured

Field sulfate measurements conducted with an HACH DR 890 Colorimeter

[1] Reconnaissance groundwater sample results are not considered to be representative of formation water. Drilling conditions required that foam and water be injected into the borehole while drilling. The sample results are similar to a field sulfate test of the construction water in which a sample was taken from the water truck (29 mg/L).

[2] The temporary well set at 340'-360' (Zone 3) was not sampled due to an ineffective bentonite seal.

TABLE K.15
BMO-2010-2M Reconnaissance Water Sampling Results

Sample Depth ft bls	pH SU	Temperature °C	EC µS/cm	TDS ppm	Field Sulfate mg/L	Laboratory Sulfate mg/L
Reconnaissance Groundwater Samples						
320	7.90	---	1,910	1,010	600	---
380	8.31	25.2	1,970	1,040	550	---

Notes:

ft bls = feet below land surface

SU = Standard units

µS/cm = microsiemens per centimeter

°C = Degrees Celsius

ppm = parts per million

mg/L = milligrams per liter

- - = not measured

Field sulfate measurements conducted with a HACH DR890 Colorimeter

APPENDIX L

WELL CONSTRUCTION DIAGRAMS FOR BMO-2008 AND BMO-2010 WELLS

TABLE OF CONTENTS

FIGURES

L.1 Well Construction Diagram for BMO-2008-1G
L.2 Well Construction Diagram for BMO-2008-3B
L.3 Well Construction Diagram for BMO-2008-4B
L.4 Well Construction Diagram for BMO-2008-5M
L.5 Well Construction Diagram for BMO-2008-5B
L.6 Well Construction Diagram for BMO-2008-6M
L.7 Well Construction Diagram for BMO-2008-6B
L.8 Well Construction Diagram for BMO-2008-7M
L.9 Well Construction Diagram for BMO-2008-8M
L.10 Well Construction Diagram for BMO-2008-8B
L.11 Well Construction Diagram for BMO-2008-9M
L.12 Well Construction Diagram for BMO-2008-10GU
L.13 Well Construction Diagram for BMO-2008-10GL
L.14 Well Construction Diagram for BMO-2008-11G
L.15 Well Construction Diagram for BMO-2008-13B
L.16 Well Construction Diagram for BMO-2008-13M
L.17 Well Construction Diagram for BMO-2010-1M
L.18 Well Construction Diagram for BMO-2010-2M
L.19 Well Construction Diagram for BMO-2010-3B
L.20 Well Construction Diagram for BMO-2010-3M

BMO-2008-1G
WELL CONSTRUCTION

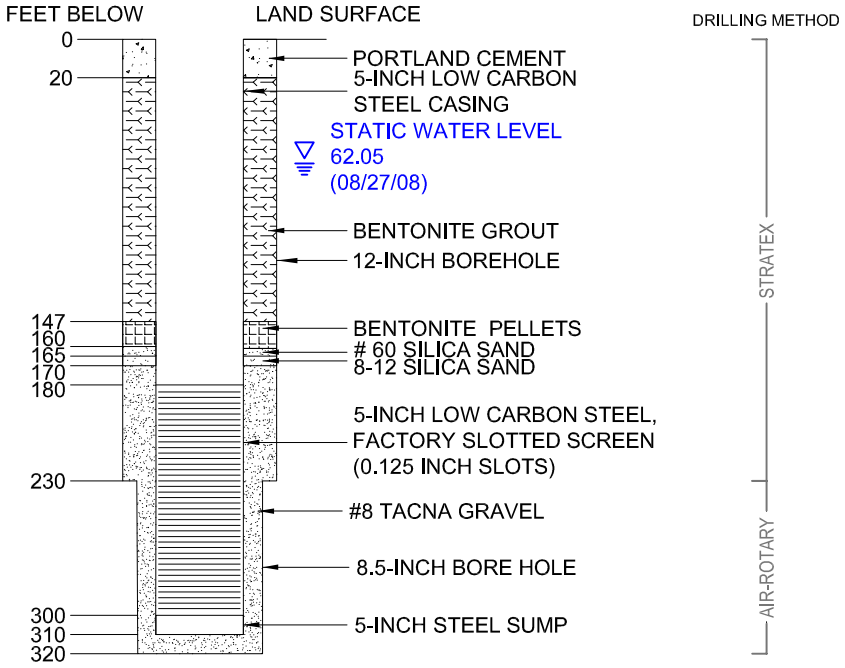

HYDRO GEO CHEM, INC.

WELL CONSTRUCTION DIAGRAM FOR WELL BMO-2008-1G (55-909474)

Approved	Date	Author	Date	File Name	Figure
RKZ	04/23/09	AMC	04/23/09	8720144A	L.1

BMO-2008-3B
WELL CONSTRUCTION

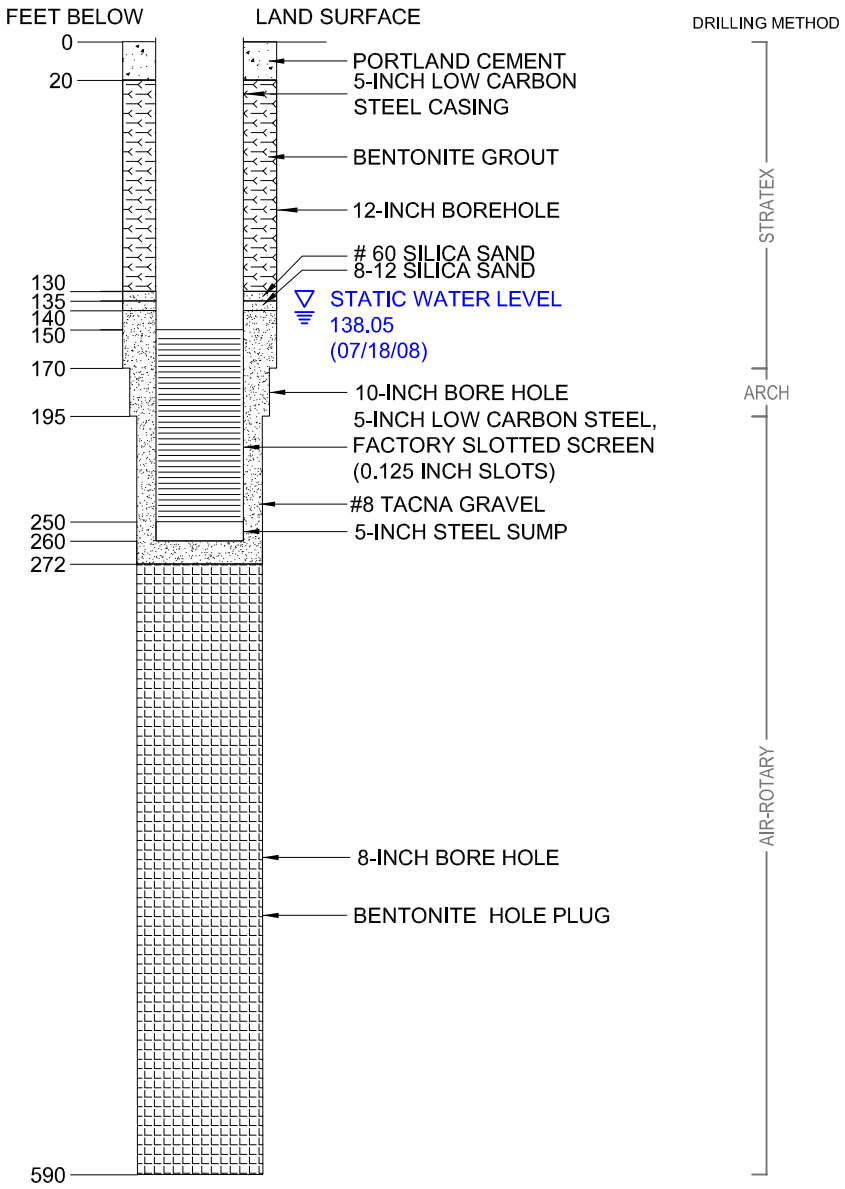

HYDRO GEO CHEM, INC.

WELL CONSTRUCTION DIAGRAM FOR WELL BMO-2008-3B (55-909147)

Approved	Date	Author	Date	File Name	Figure
RKZ	04/23/09	AMC	04/23/09	8720145A	L.2

BMO-2008-4B
WELL CONSTRUCTION

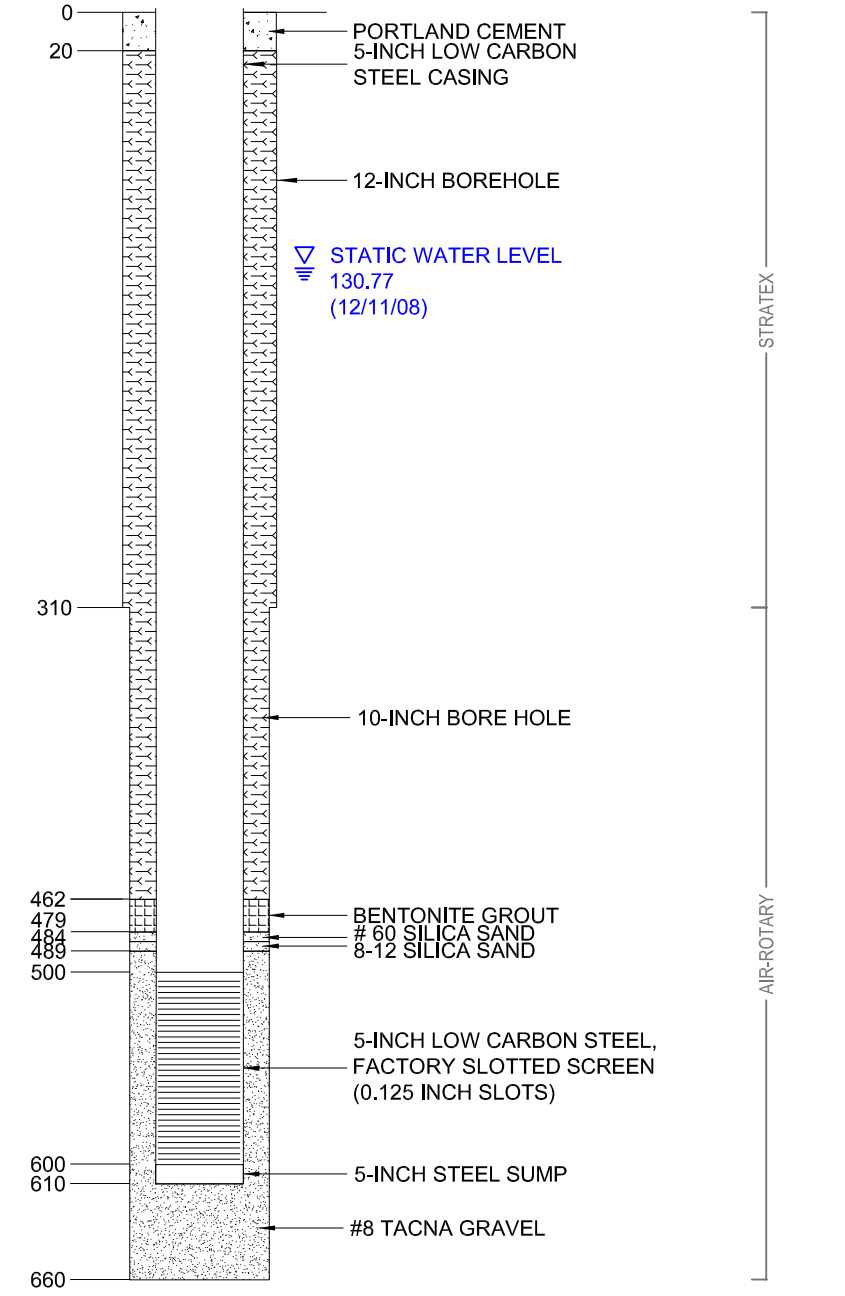

HYDRO GEO CHEM, INC.

WELL CONSTRUCTION DIAGRAM FOR WELL BMO-2008-4B (55-910096)

Approved	Date	Author	Date	File Name	Figure
RKZ	04/23/09	AMC	04/23/09	8720146A	L.3

BMO-2008-5M
WELL CONSTRUCTION

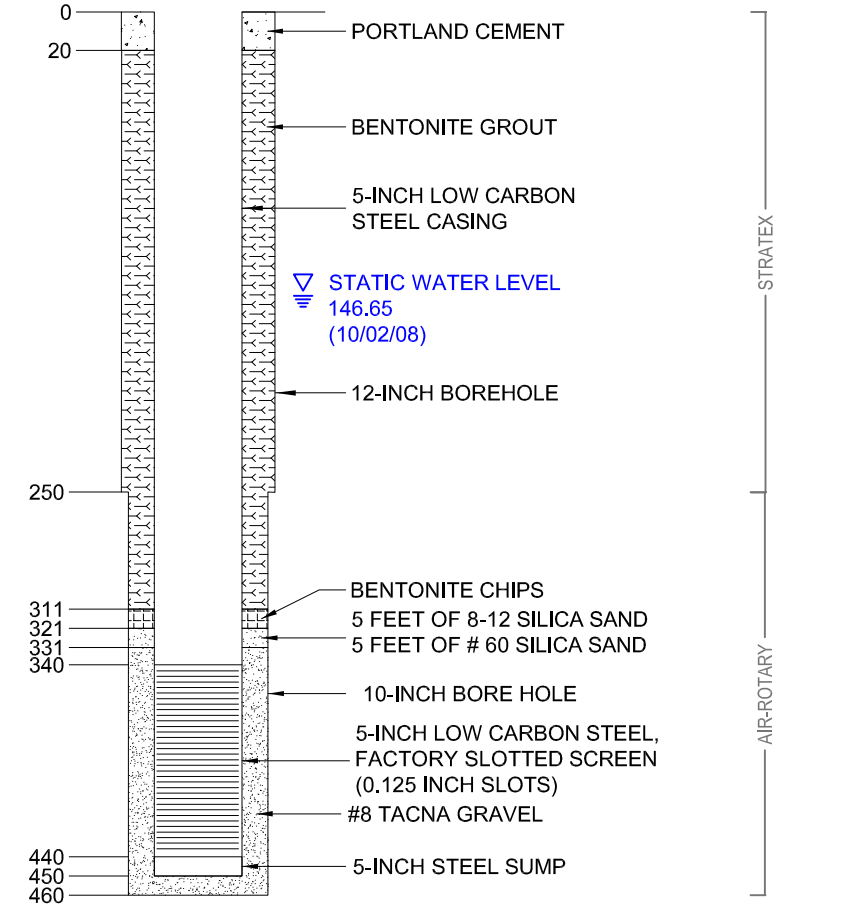

HYDRO GEO CHEM, INC.

WELL CONSTRUCTION DIAGRAM FOR WELL BMO-2008-5M (55-909552)

Approved	Date	Author	Date	File Name	Figure
RKZ	04/23/09	AMC	04/23/09	8720147A	L.4

BMO-2008-5B
WELL CONSTRUCTION

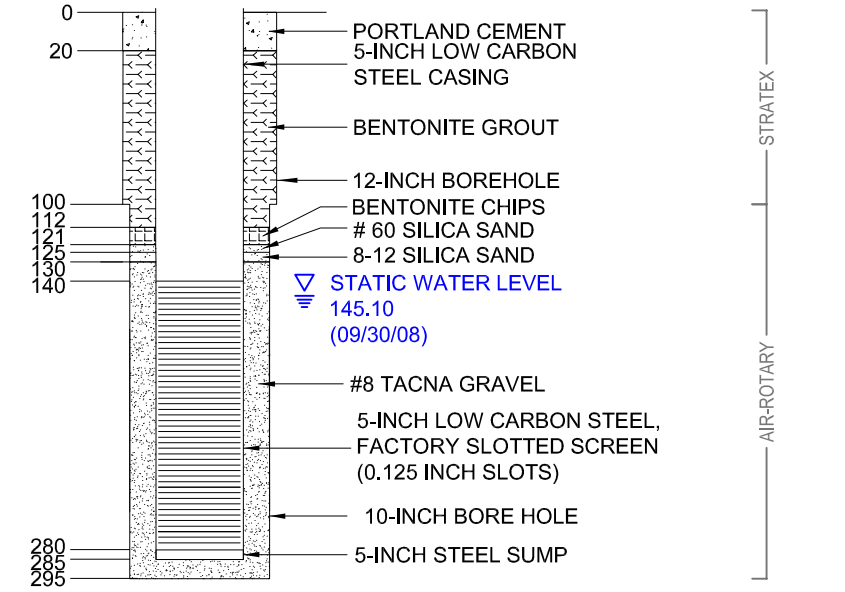

HYDRO GEO CHEM, INC.

WELL CONSTRUCTION DIAGRAM FOR WELL BMO-2008-5B (55-909653)

Approved	Date	Author	Date	File Name	Figure
RKZ	04/23/09	AMC	04/23/09	8720148A	L.5

BMO-2008-6M
WELL CONSTRUCTION

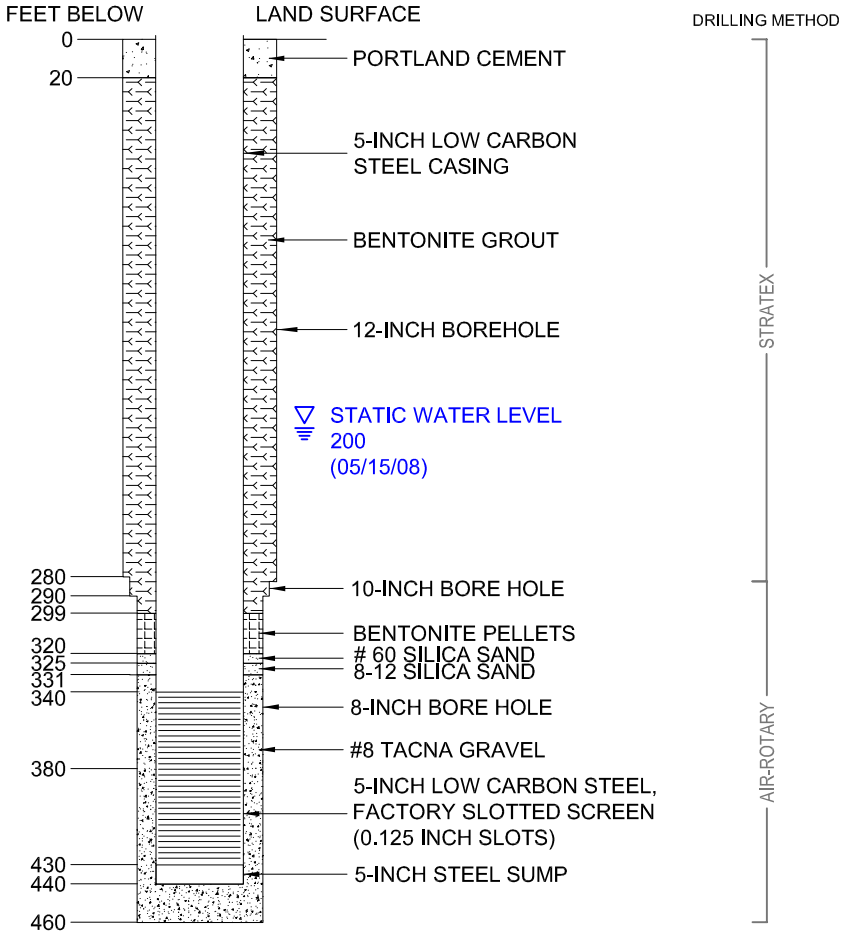

HYDRO GEO CHEM, INC.

WELL CONSTRUCTION DIAGRAM FOR WELL BMO-2008-6M (55-909019)

Approved	Date	Author	Date	File Name	Figure
RKZ	04/23/09	AMC	04/23/09	8720149A	L.6

BMO-2008-6B
WELL CONSTRUCTION

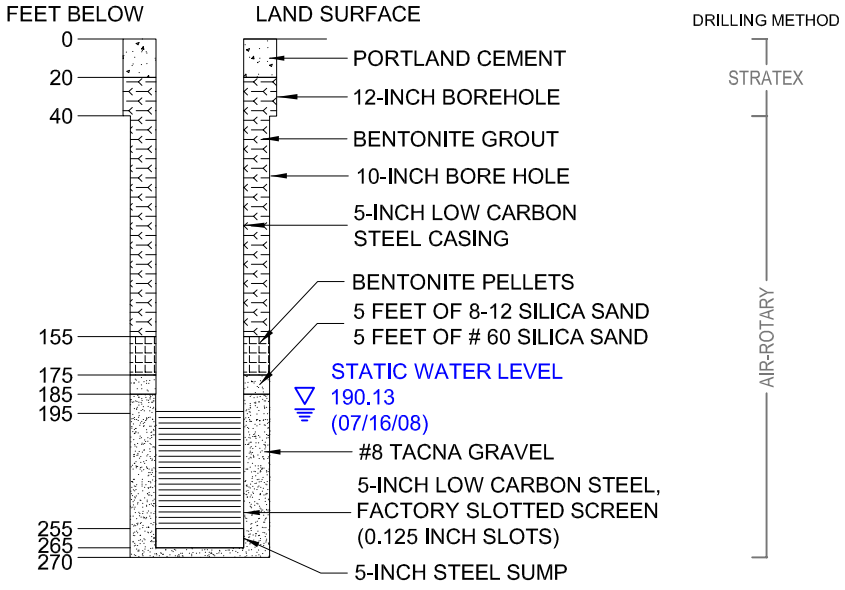

HYDRO GEO CHEM, INC.

WELL CONSTRUCTION DIAGRAM FOR WELL BMO-2008-6B (55-909146)

Approved	Date	Author	Date	File Name	Figure
RKZ	04/23/09	AMC	04/23/09	8720150A	L.7

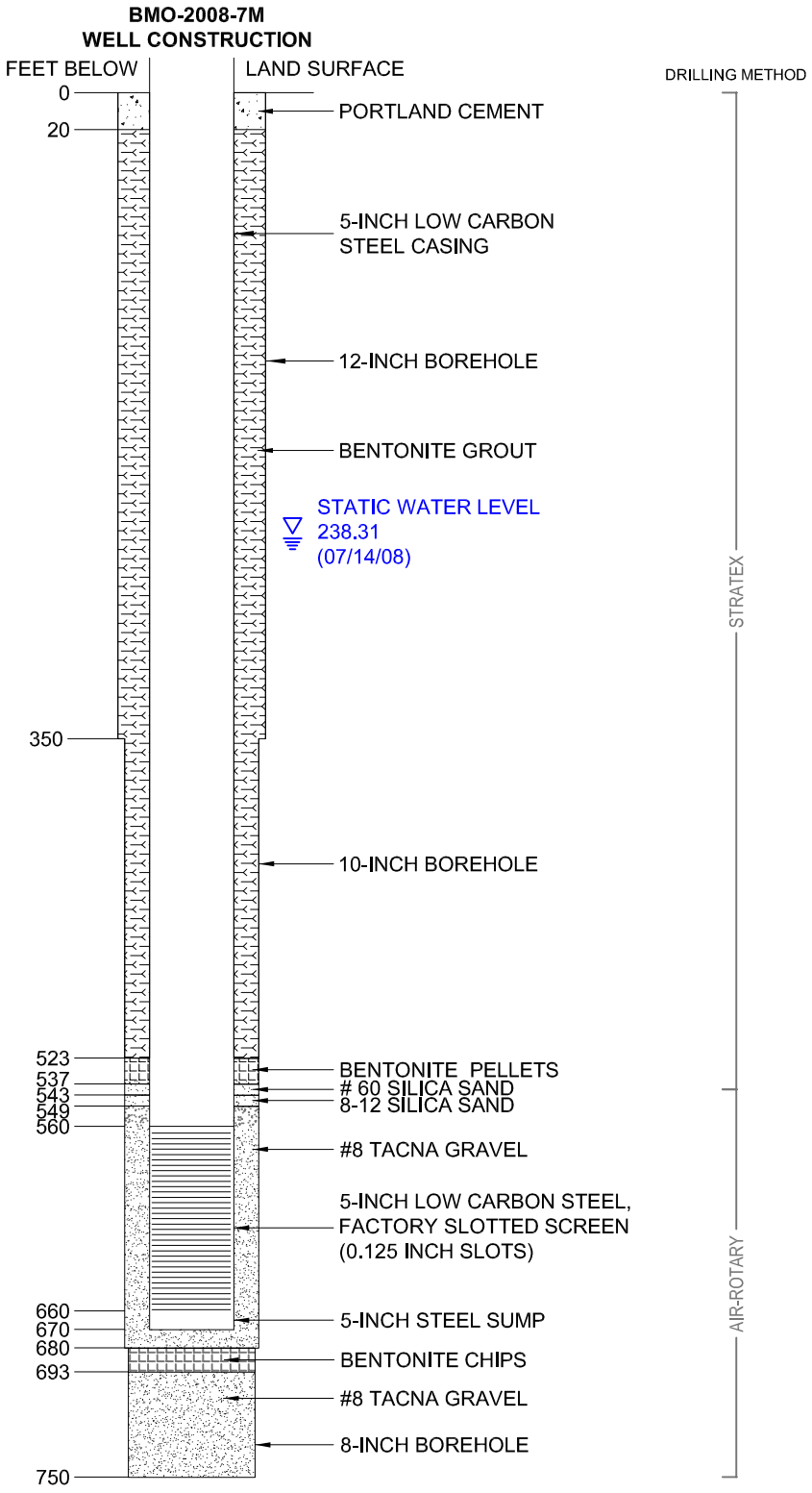

HYDRO GEO CHEM, INC.

WELL CONSTRUCTION DIAGRAM FOR WELL BMO-2008-7M (55-908794)

Approved	Date	Author	Date	File Name	Figure
RKZ	04/23/09	AMC	04/23/09	8720151A	L.8

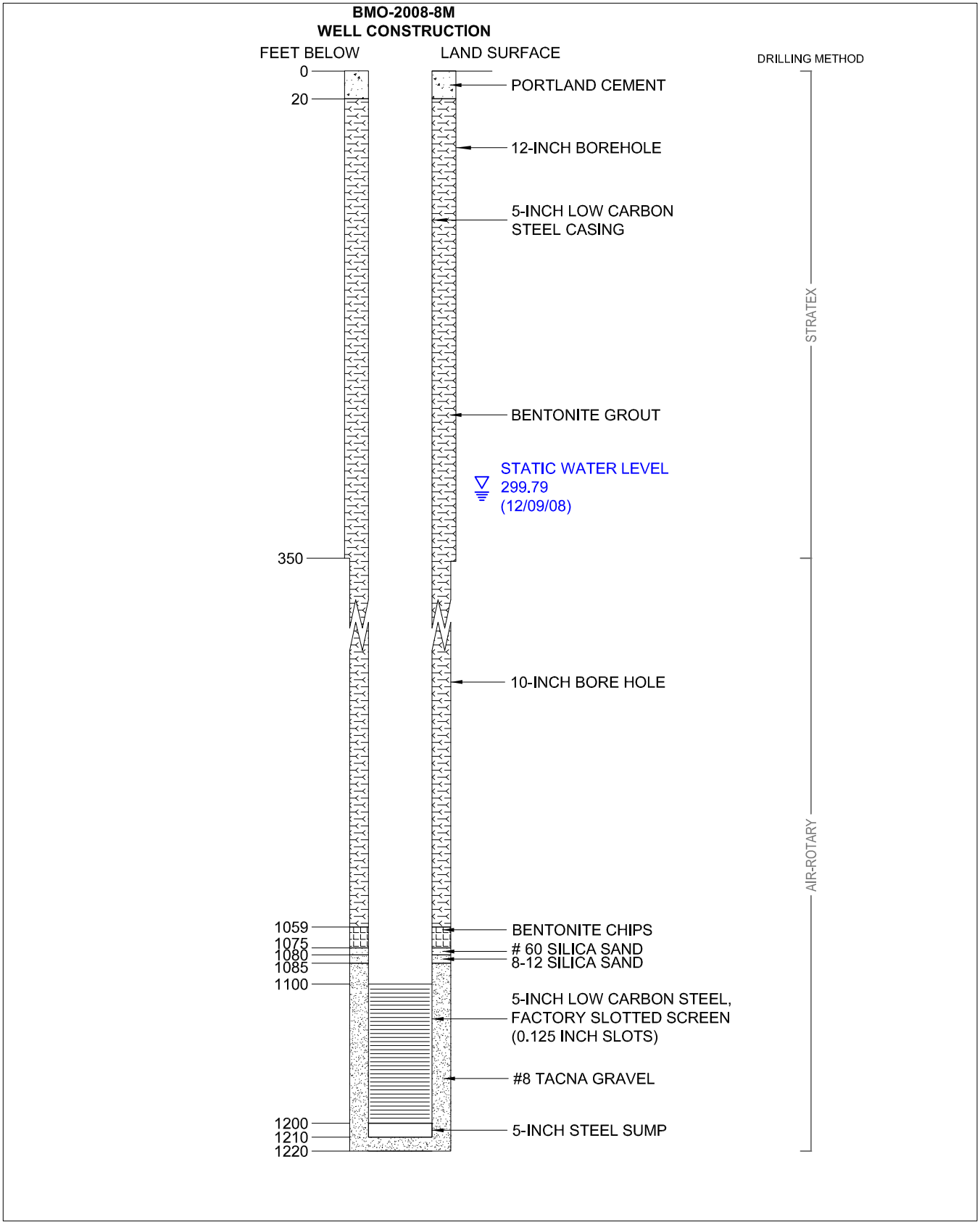

HYDRO GEO CHEM, INC.

WELL CONSTRUCTION DIAGRAM FOR WELL BMO-2008-8M (55-909711)

Approved	Date	Author	Date	File Name	Figure
RKZ	04/23/09	AMC	04/23/09	8720152A	L.9

BMO-2008-8B
WELL CONSTRUCTION

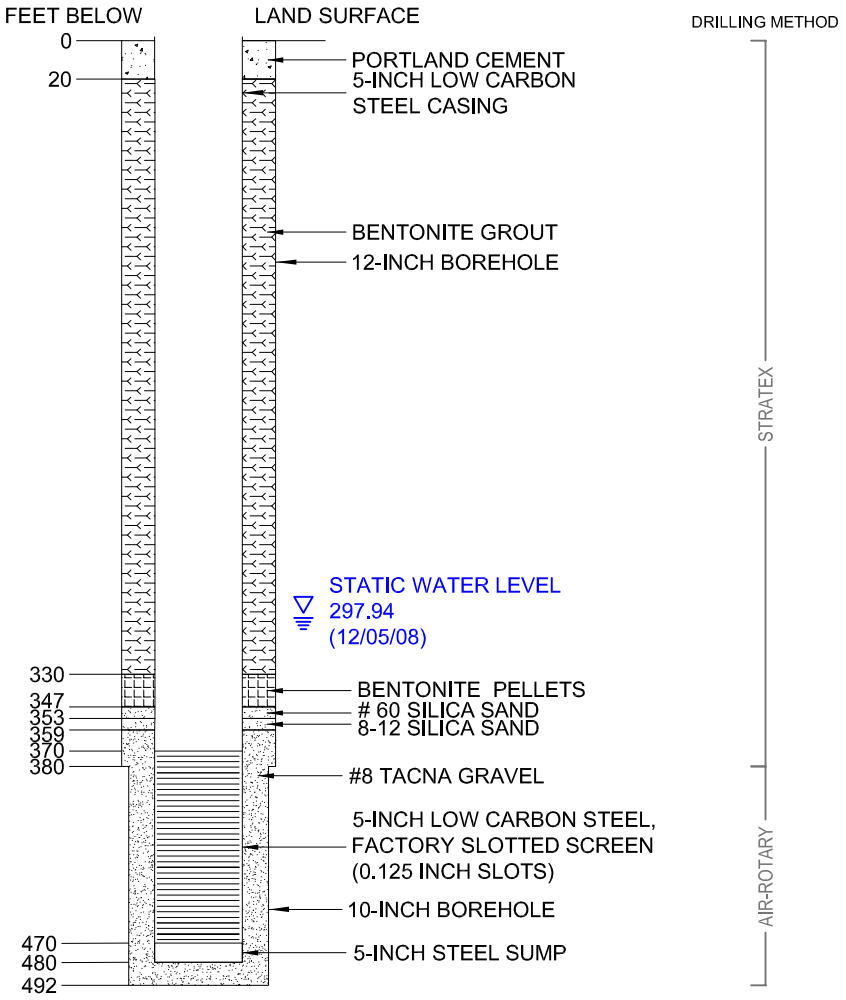

HYDRO GEO CHEM, INC.

WELL CONSTRUCTION DIAGRAM FOR WELL BMO-2008-8B (55-910097)

Approved	Date	Author	Date	File Name	Figure
RKZ	04/23/09	AMC	04/23/09	8720153A	L.10

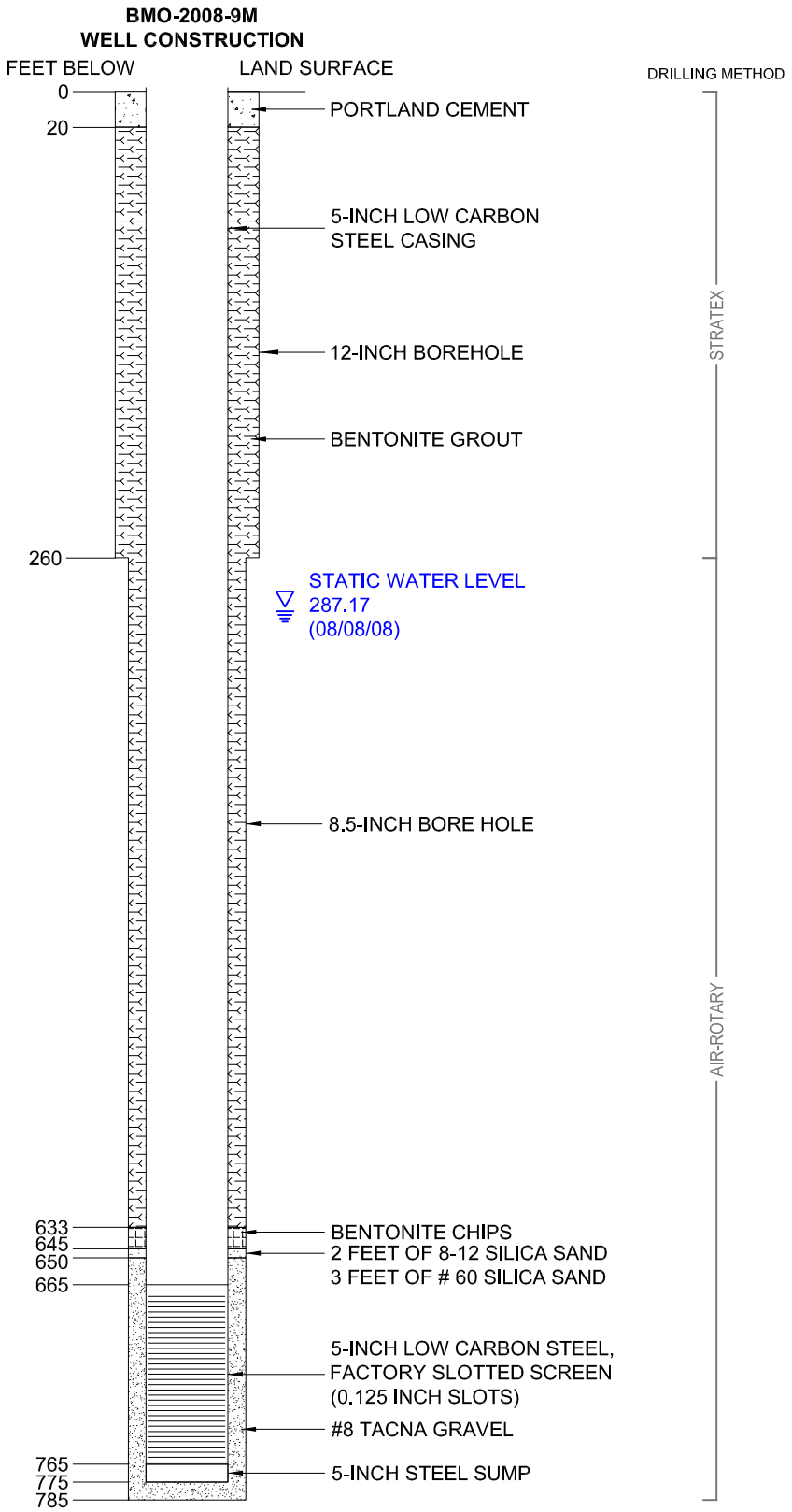

HYDRO GEO CHEM, INC.

WELL CONSTRUCTION DIAGRAM FOR WELL BMO-2008-9M (55-909255)

Approved	Date	Author	Date	File Name	Figure
RKZ	04/23/09	AMC	04/23/09	8720154A	L.11

BMO-2008-10GU
WELL CONSTRUCTION

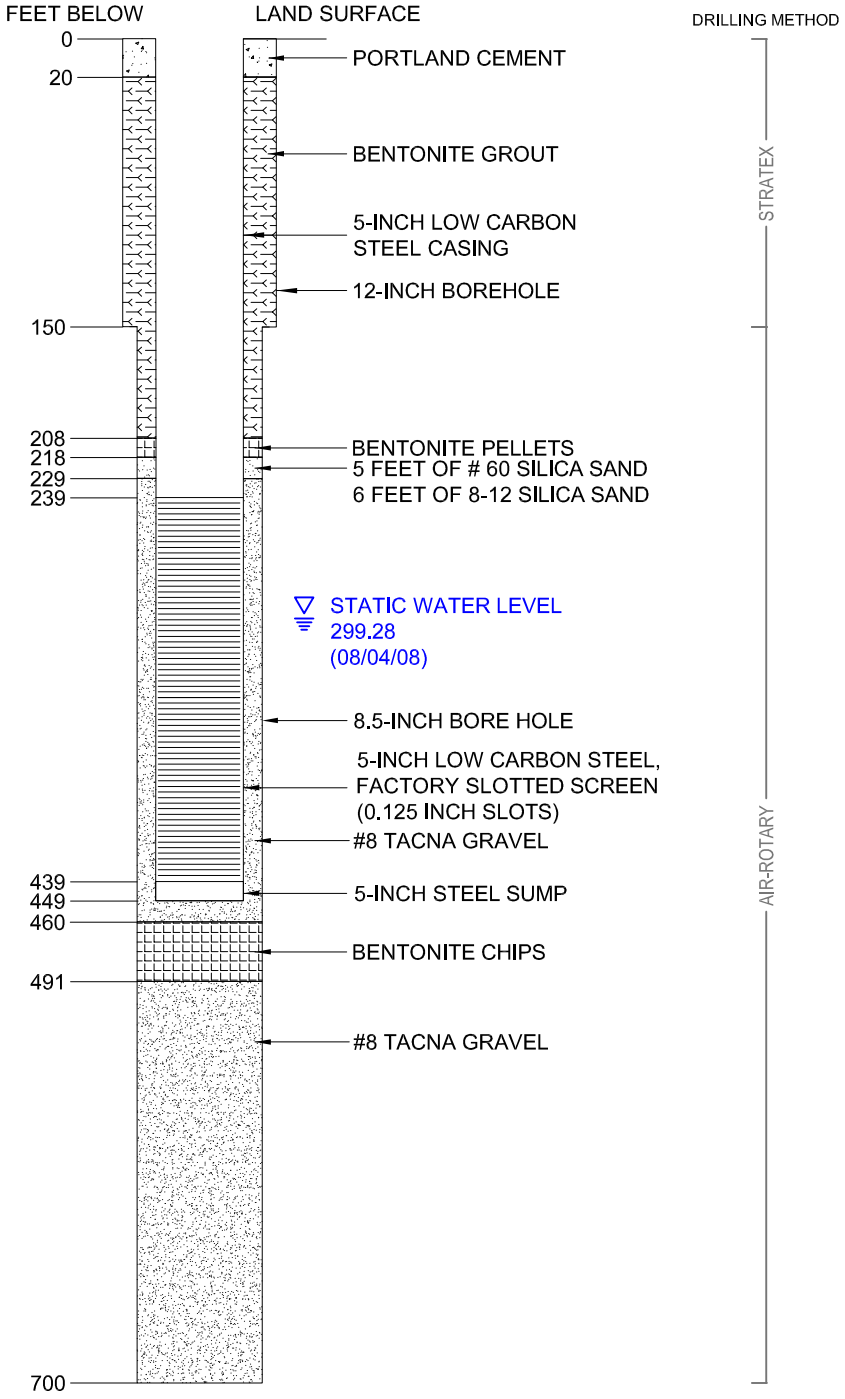

HYDRO GEO CHEM, INC.

WELL CONSTRUCTION DIAGRAM FOR WELL BMO-2008-10GU (55-909272)

Approved	Date	Author	Date	File Name	Figure
RKZ	04/23/09	AMC	04/23/09	8720155A	L.12

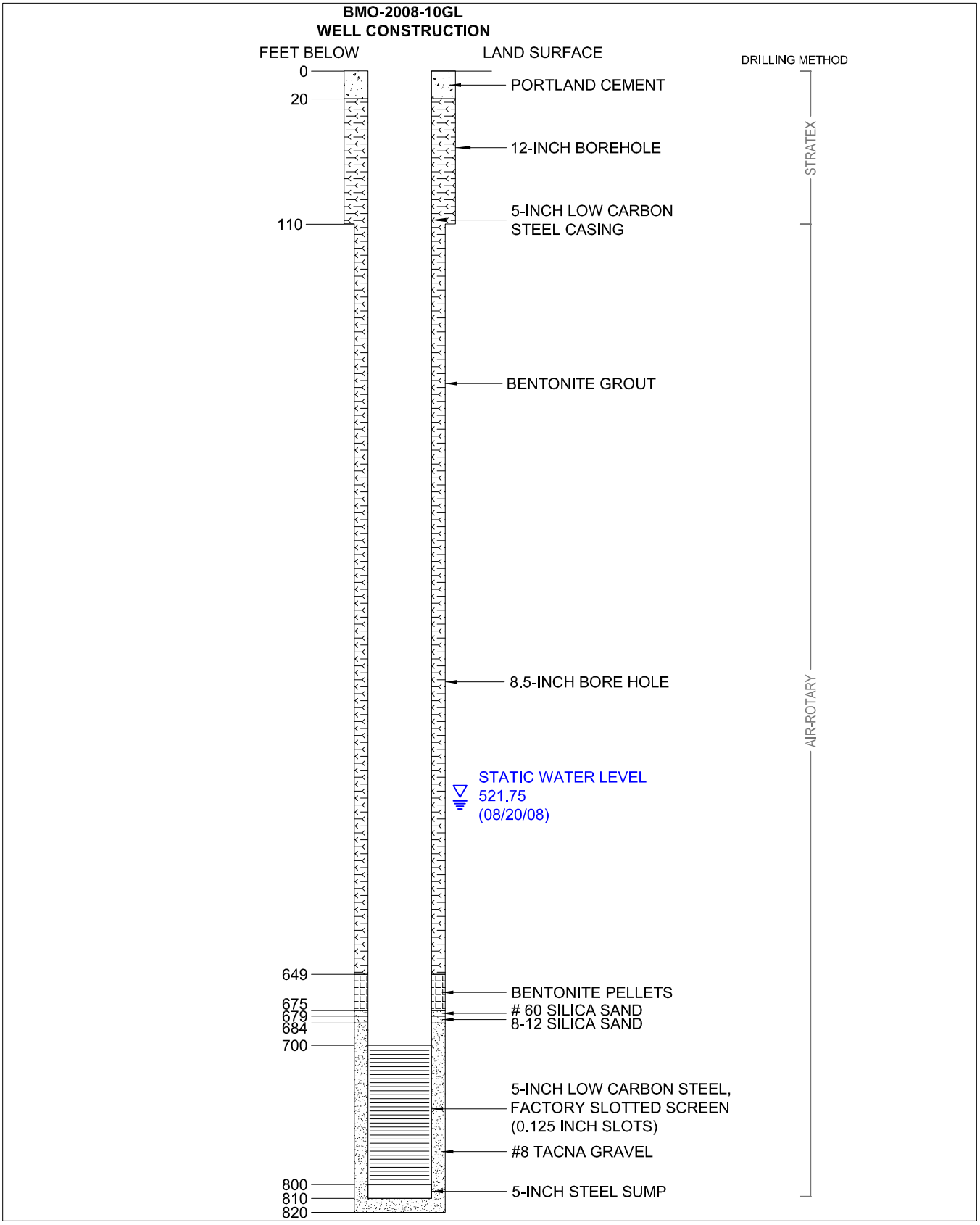

HYDRO GEO CHEM, INC.

WELL CONSTRUCTION DIAGRAM FOR WELL BMO-2008-10GL (55-909435)

Approved	Date	Author	Date	File Name	Figure
RKZ	04/23/09	AMC	04/23/09	8720156A	L.13

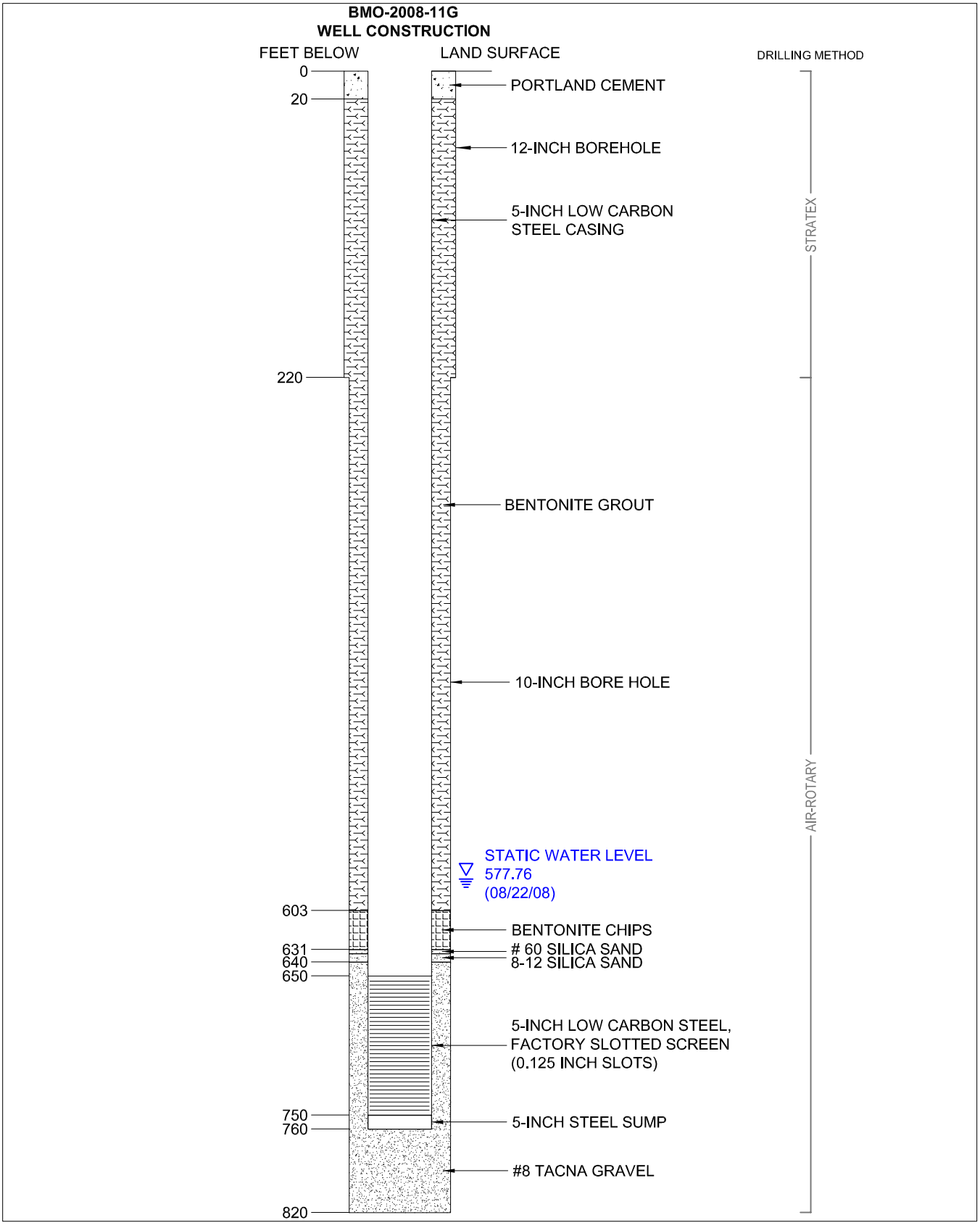

HYDRO GEO CHEM, INC.

WELL CONSTRUCTION DIAGRAM FOR WELL BMO-2008-11G (55-909434)

Approved	Date	Author	Date	File Name	Figure
RKZ	04/23/09	AMC	04/23/09	8720157A	L.14

BMO-2008-13B
WELL CONSTRUCTION

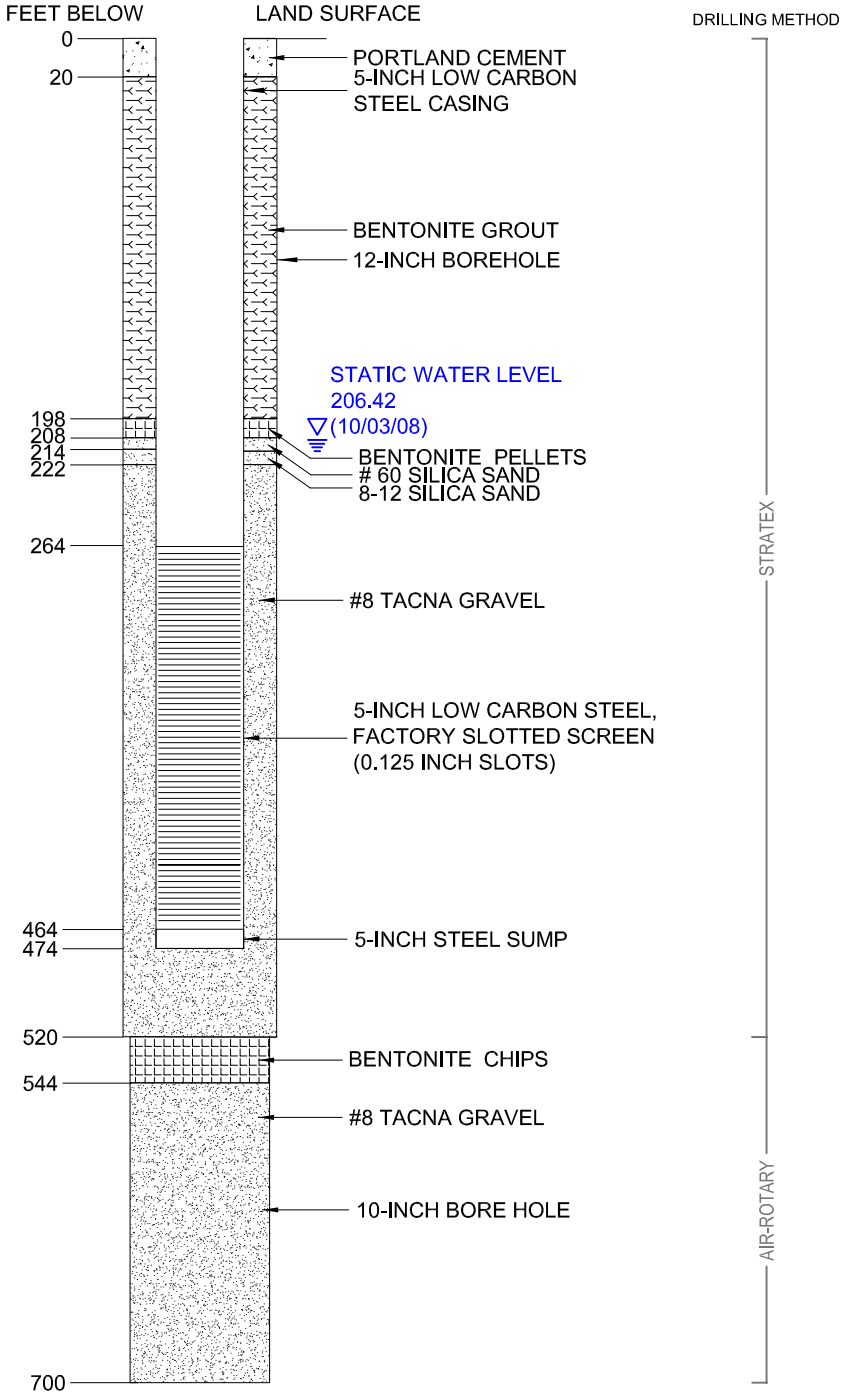

HYDRO GEO CHEM, INC.

WELL CONSTRUCTION DIAGRAM
FOR WELL BMO-2008-13B
(55-909551)

Approved	Date	Author	Date	File Name	Figure
RKZ	04/23/09	AMC	04/23/09	8720158A	L.15

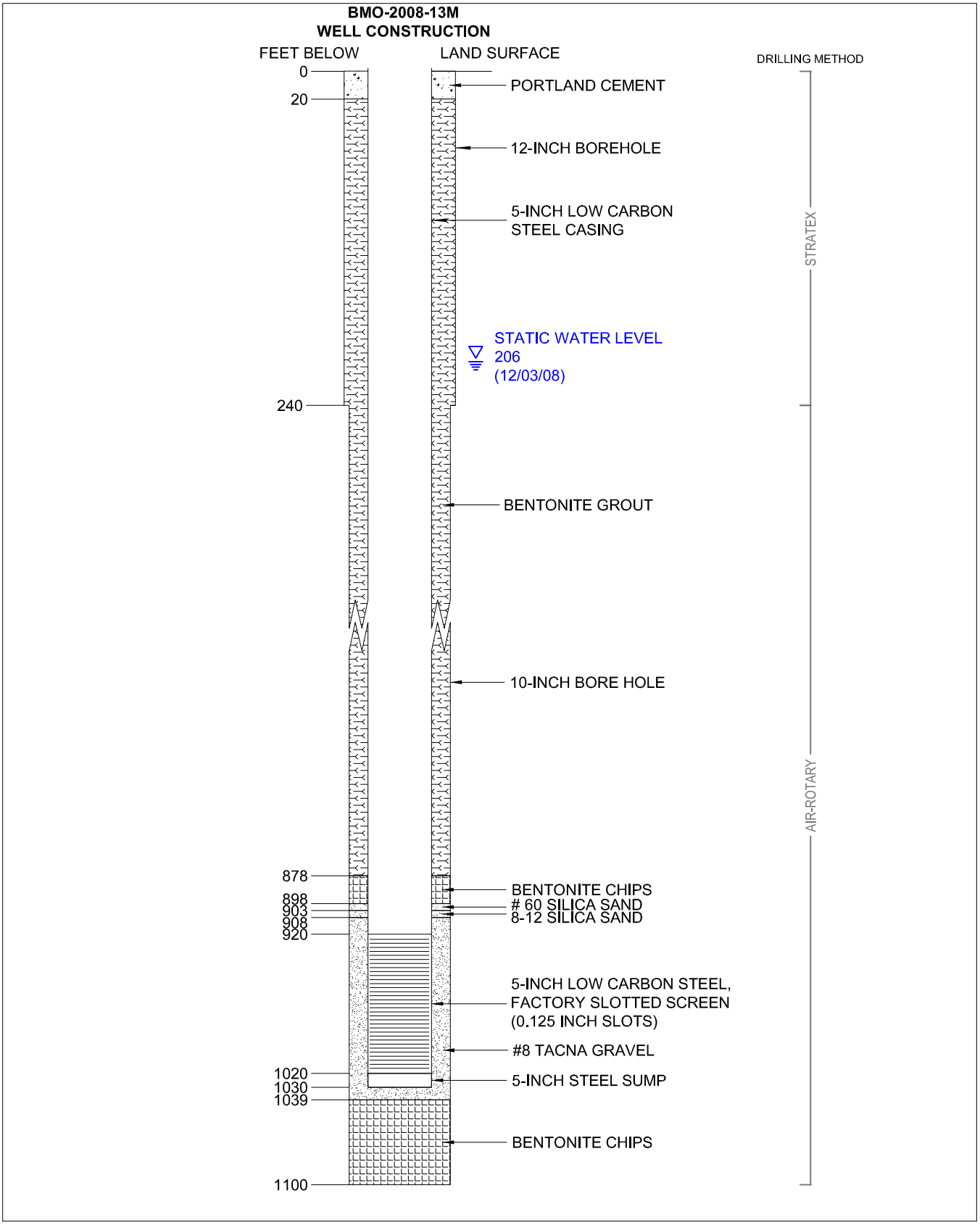

HYDRO GEO CHEM, INC.

WELL CONSTRUCTION DIAGRAM FOR WELL BMO-2008-13M (55-909760)

Approved	Date	Author	Date	File Name	Figure
RKZ	04/23/09	AMC	04/23/09	8720159A	L.16

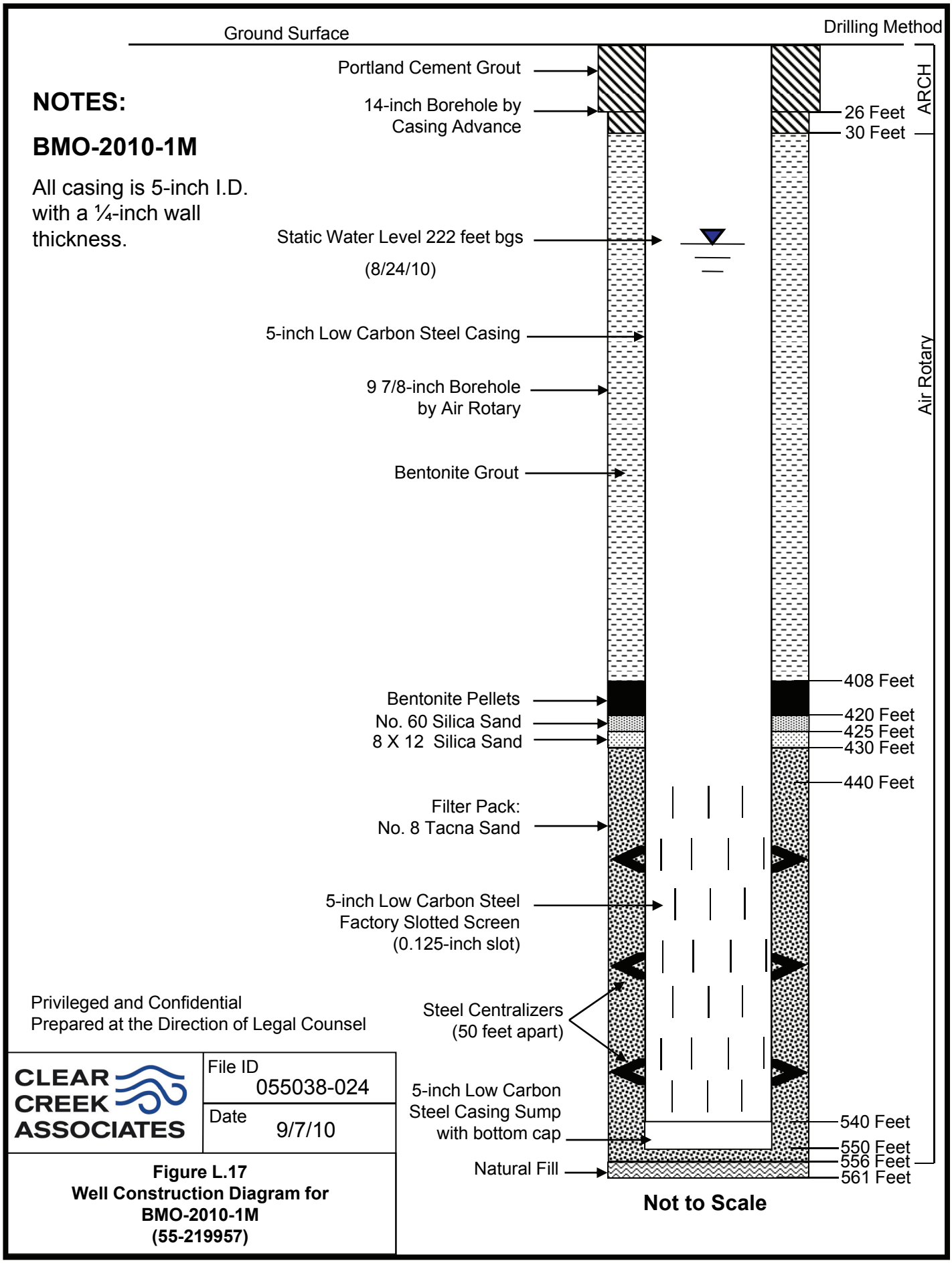

Privileged and Confidential
Prepared at the Direction of Legal Counsel

CLEAR CREEK ASSOCIATES

File ID 055038-024

Date 9/7/10

Figure L.17
Well Construction Diagram for
BMO-2010-1M
(55-219957)

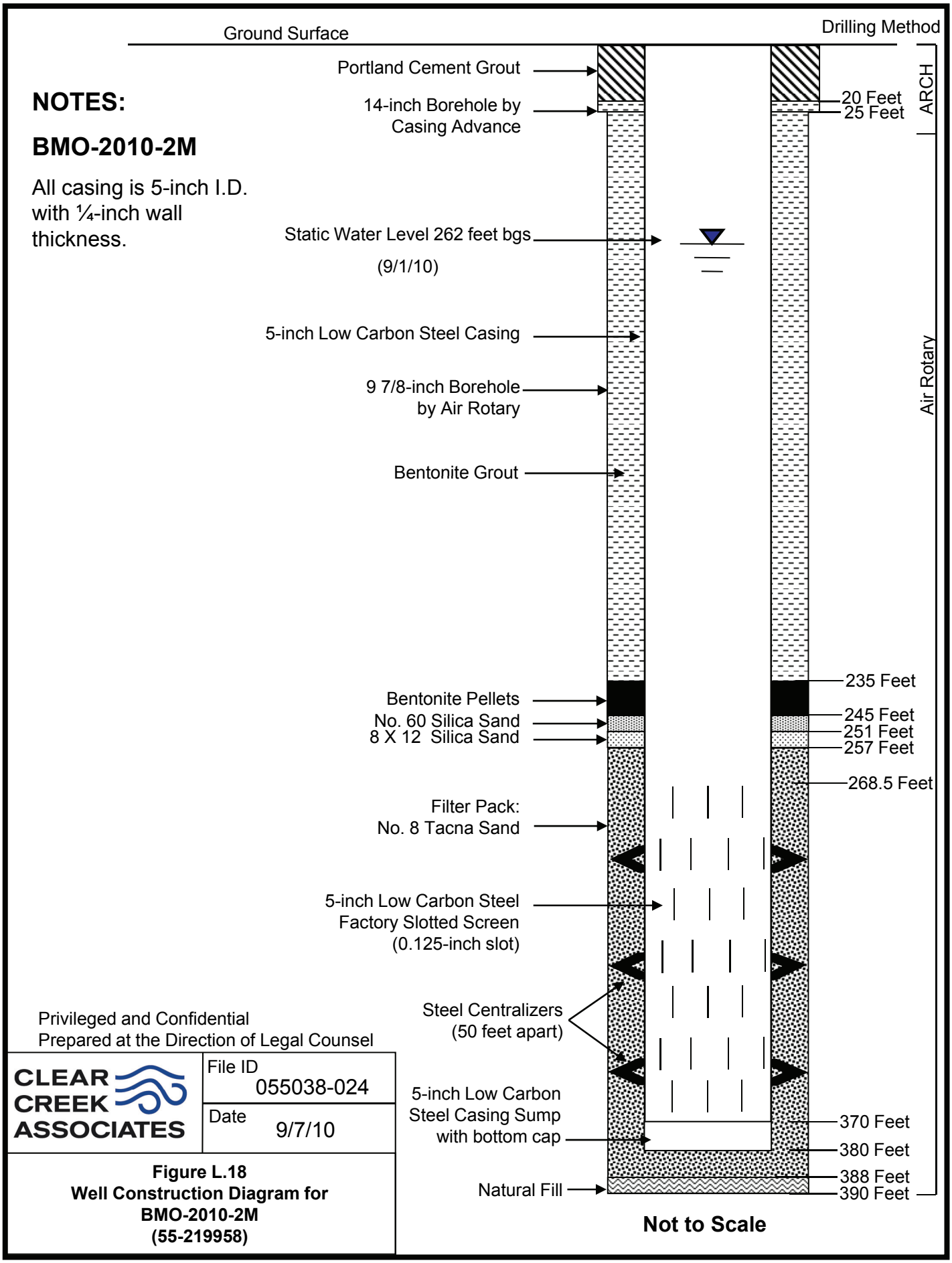

Privileged and Confidential
Prepared at the Direction of Legal Counsel

CLEAR CREEK ASSOCIATES

File ID 055038-024

Date 9/7/10

Figure L.18
Well Construction Diagram for
BMO-2010-2M
(55-219958)

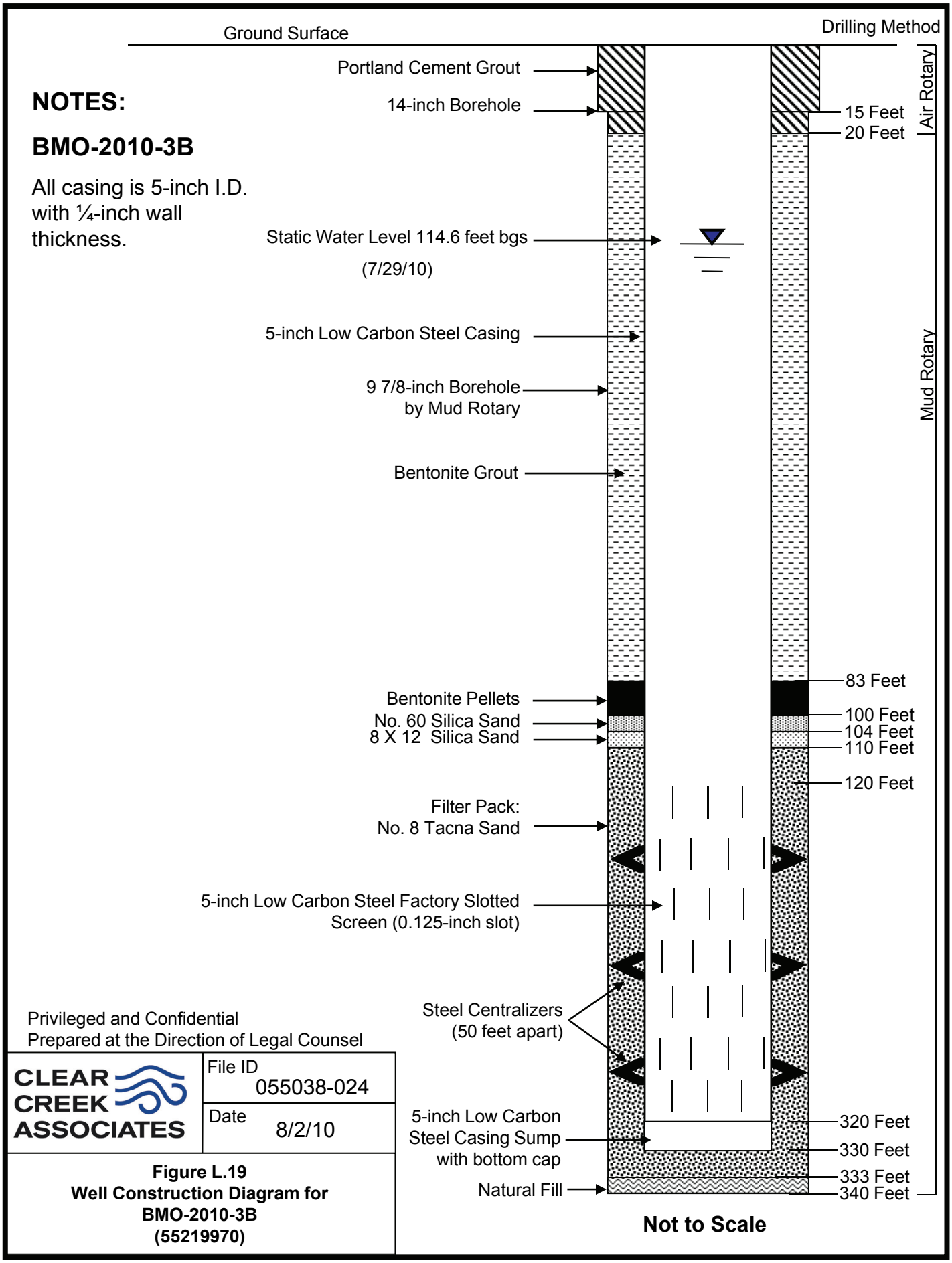

NOTES:

BMO-2010-3B

All casing is 5-inch I.D. with ¼-inch wall thickness.

Privileged and Confidential
Prepared at the Direction of Legal Counsel

CLEAR CREEK ASSOCIATES

File ID 055038-024

Date 8/2/10

Figure L.19
Well Construction Diagram for
BMO-2010-3B
(55219970)

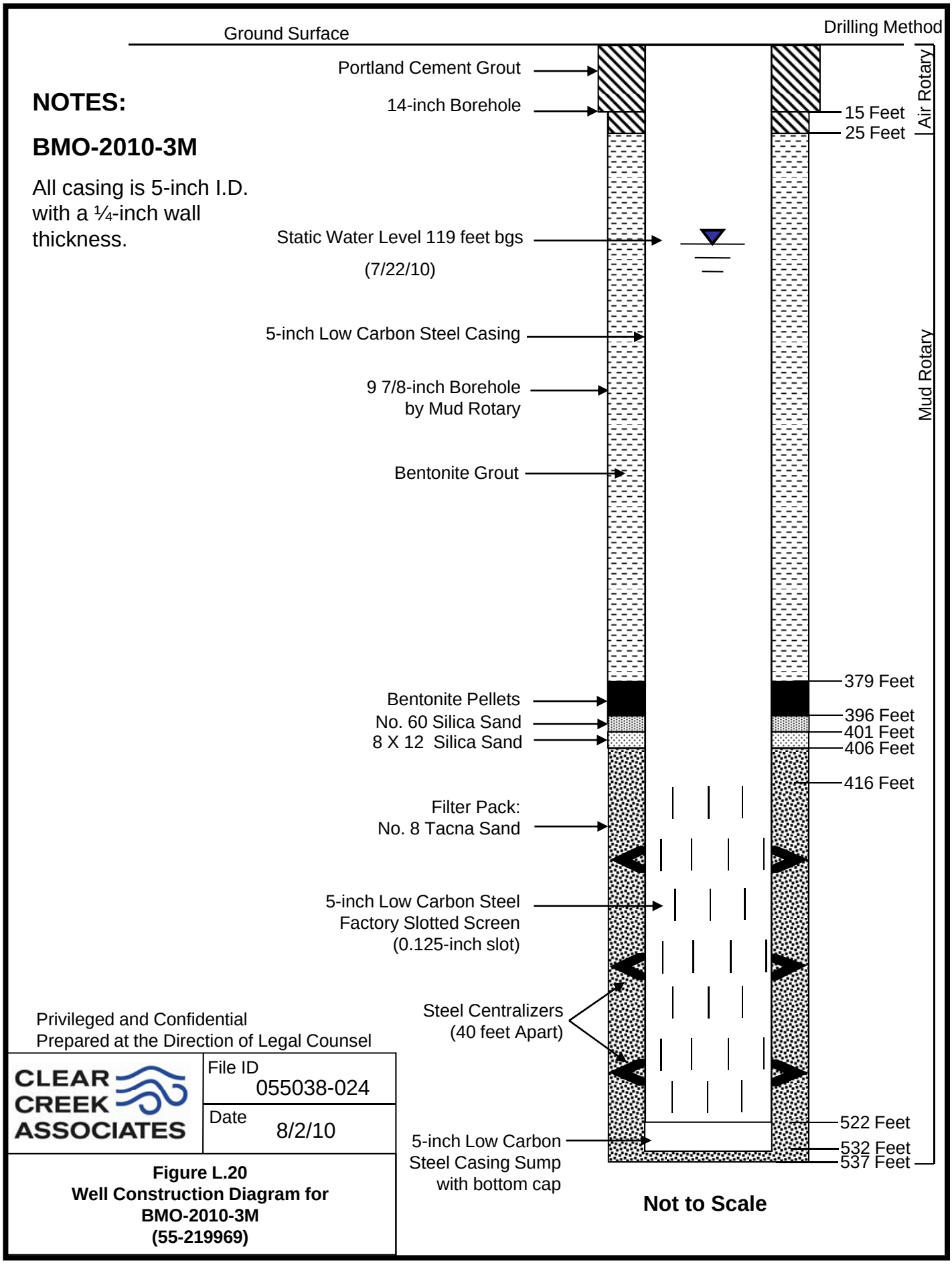

NOTES:

BMO-2010-3M

All casing is 5-inch I.D. with a ¼-inch wall thickness.

Privileged and Confidential
Prepared at the Direction of Legal Counsel

CLEAR CREEK ASSOCIATES

File ID 055038-024

Date 8/2/10

Figure L.20
Well Construction Diagram for
BMO-2010-3M
(55-219969)

APPENDIX M

WELL CONSTRUCTION SUMMARIES FOR BMO-2008 AND BMO-2010 WELLS

HYDRO GEO CHEM, INC.

Well Construction Summary

Project Name:	**Bisbee Mitigation Order**			Boring No.:	**BMO-2008-1G**
Drilling Co.:	WDC Exploration and Wells			Project No.:	872000
ADWR Well No.:	**55-909474**	Driller:	William Berg	Geologist	Kim Wilson
UTM Location:	3467919.582 N	602012.923 E	Elevation:	4583.97 ft	NAD83/NAVD88

DRILLING SUMMARY

Total Depth:	320 ft bls	Hole Diameter:	12" to 230', 8.5" to 320'
Drill Rig:	GEFCO Speedstar 50K-CH	Drill bit/Type:	Stratex to 230', Tricone to 320'

WELL CONSTRUCTION DATA

Type of Material	Depth Interval (ft bls)		Description
	From	To	
Casing	0	180	5" steel, ASTM A53-B
Well Screen	180	300	5" steel, 0.125" slots
Sump	300	310	5" steel, ASTM A53-B
Centralizer Locations	150	300	4 @ 50' ft intervals along screen
Cement Grout	0	20	Type II Portland Cement
Bentonite Grout	20	147	High-solids bentonite grout
Bentonite Pellets	147	160	Coated time release pellets
FineTransition Sand	160	165	No. 60 Sand
CoarseTransition Sand	165	170	8x12 Sand
Filter Pack	170	320	#8 Tacna

CONSTRUCTION TIME LOG

TASK	Start		Finish	
	Date	Time	Date	Time
Drilling	29-Jul-08	10:08	31-Jul-08	12:59
Casing	5-Aug-08	15:40	6-Aug-08	13:35
Filter Pack	6-Aug-08	14:22	8-Aug-08	9:42
Bentonite Pellets	8-Aug-08	9:44	8-Aug-08	10:23
Bentonite Grout	8-Aug-08	10:45	8-Aug-08	15:15
Cement	9-Aug-08	10:30	9-Aug-08	10:45

AIRLIFT WELL DEVELOPMENT

Date & Time Started:	9-Aug-08 7:25	Flow Rate in gallons per minute:	8
Date & Time Completed:	9-Aug-08 9:25	Static water level in feet bls:	61
Duration in minutes:	120	Gallons Purged:	970

Remarks:

from HGC (2009c)

HYDRO GEO CHEM, INC.

Well Construction Summary

Project Name:	**Bisbee Mitigation Order**			Boring No.:	**BMO-2008-3B**
Drilling Co.:	WDC Exploration and Wells			Project No.:	872000
ADWR Well No.:	**55-909147**	Driller:	Arnold Lamon	Geologist:	Warren Thompson
UTM Location:	3472626.482 N	606800.995 E	Elevation:	4844.67 ft	NAD83/NAVD88

DRILLING SUMMARY

Total Depth:	590 ft bls	Hole Diameter:	12" to 165', 10" to 195', 8.5" to 590'
Drill Rig:	GEFCO Speedstar 50K-CH	Drill bit/Type:	Stratex to 165', ARCH to 195', Tricone to 590'

WELL CONSTRUCTION DATA

Type of Material	Depth Interval (ft bls)		Description
	From	To	
Casing	0	150	5" steel, ASTM A53-B
Well Screen	150	250	5" steel, 0.125" slots
Sump	250	260	5" steel, ASTM A53-B
Centralizer Locations	150	250	3 @ 50' ft intervals along screen
Cement Grout	0	20	Type II Portland Cement
Bentonite Grout	20	120	High-solids bentonite grout
Bentonite Chips	120	130	Medium chips
FineTransition Sand	130	135	No. 60 Sand
CoarseTransition Sand	135	140	8x12 Sand
Filter Pack	140	272	#8 Tacna
Bentonite Chips	272	590	Borehole abandonment

CONSTRUCTION TIME LOG

TASK	Start		Finish	
	Date	Time	Date	Time
Drilling	1-Jun-08	14:02	11-Jun-08	17:05
Casing	12-Jun-08	14:00	12-Jun-08	16:30
Filter Pack	14-Jun-08	14:40	15-Jun-08	13:51
Bentonite Chips	15-Jun-08	14:05	15-Jun-08	14:30
Bentonite Grout	15-Jun-08	14:35	15-Jun-08	15:40
Cement	15-Jun-08	15:00	15-Jun-08	15:30
Hole Abandonment	13-Jun-08	7:35	14-Jun-08	14:32

AIRLIFT WELL DEVELOPMENT

Date & Time Started:	6/16/2008 7:50	Flow Rate in gallons per minute:	50
Date & Time Completed:	6/16/2008 10:55	Static water level in feet bls:	138.05
Duration in minutes:	185	Gallons Purged:	9,300

Remarks:

from HGC (2009c)

HYDRO GEO CHEM, INC.

Well Construction Summary

Project Name:	**Bisbee Mitigation Order**			Boring No.:	**BMO-2008-4B**
Drilling Co.:	WDC Exploration and Wells			Project No.:	872000
ADWR Well No.:	**55-910096**	Driller:	William Berg	Geologist:	Warren Thompson
UTM Location:	3468383.430 N	601099.405 E	Elevation:	4573.17 ft	NAD83/NAVD88

DRILLING SUMMARY

Total Depth:	660 fl bls	Hole Diameter:	12" to 310', 10" to 660' bls
Drill Rig:	GEFCO Speedstar 50K-CH	Drill bit/Type:	Stratex to 310', Tricone to 660'

WELL CONSTRUCTION DATA

Type of Material	Depth Interval (ft bls)		Description
	From	To	
Casing	0	500	5" steel, ASTM A53-B
Well Screen	500	600	5" steel, 0.125" slots
Sump	600	610	5" steel, ASTM A53-B
Centralizer Locations	500	600	3 @ 50' ft intervals along screen
Cement Grout	0	20	Type II Portland Cement
Bentonite Grout	20	462	High-solids bentonite grout
Bentonite Pellets	462	479	Coated time release pellets
FineTransition Sand	479	484	No. 60 Sand
CoarseTransition Sand	484	489	8x12 Sand
Filter Pack	489	660	#8 Tacna

CONSTRUCTION TIME LOG

TASK	Start		Finish	
	Date	Time	Date	Time
Drilling	19-Nov-08	13:08	2-Dec-08	13:40
Casing	3-Dec-08	7:25	3-Dec-08	12:22
Filter Pack	3-Dec-08	13:20	4-Dec-08	10:10
Bentonite Pellets	4-Dec-08	10:23	4-Dec-08	12:15
Bentonite Grout	4-Dec-08	13:01	5-Dec-08	15:02
Cement	7-Dec-08	7:30	7-Dec-08	8:15

AIRLIFT WELL DEVELOPMENT

Date & Time Started:	12/6/2008 11:26	Flow Rate in gallons per minute:	150
Date & Time Completed:	12/6/2008 12:35	Static water level in feet bls:	130.58
Duration in minutes:	69	Gallons Purged:	9,700

Remarks:

from HGC (2009c)

HYDRO GEO CHEM, INC.

Well Construction Summary

Project Name:	**Bisbee Mitigation Order**			Boring No.:	**BMO-2008-5B**
Drilling Co.:	WDC Exploration and Wells			Project No.:	872000
ADWR Well No.:	**55-909653**	Driller:	Mike Thomas	Geologist:	Warren Thompson
UTM Location:	3468994.395 N	600438.375 E	Elevation:	4585.73 ft	NAD83/NAVD88

DRILLING SUMMARY

Total Depth:	295 ft bls	Hole Diameter:	12" to 100', 10" to 295'
Drill Rig:	GEFCO Speedstar 50K-CH	Drill bit/Type:	Stratex to 100', Tricone to 295'

WELL CONSTRUCTION DATA

Type of Material	Depth Interval (ft bls)		Description
	From	To	
Casing	0	140	5" steel, ASTM A53-B
Well Screen	140	280	5" steel, 0.125" slots
Sump	280	285	5" steel, ASTM A53-B
Centralizer Locations	140	280	4 @ 50' ft intervals along screen
Cement Grout	0	20	Type II Portland Cement
Bentonite Grout	20	112	High-solids bentonite grout
Bentonite Pellets	112	121	Coated time release pellets
FineTransition Sand	121	126	No. 60 Sand
CoarseTransition Sand	126	130	8x12 Sand
Filter Pack	130	295	#8 Tacna

CONSTRUCTION TIME LOG

TASK	Start		Finish	
	Date	Time	Date	Time
Drilling	23-Aug-08	9:51	24-Aug-08	17:22
Casing	25-Aug-08	11:20	25-Aug-08	13:56
Filter Pack	26-Aug-08	7:05	26-Aug-08	10:40
Bentonite Pellets	26-Aug-08	10:40	26-Aug-08	11:15
Bentonite Grout	26-Aug-08	12:40	26-Aug-08	14:10
Cement	27-Aug-08	9:15	27-Aug-08	10:00

AIRLIFT WELL DEVELOPMENT

Date & Time Started:	8/27/2008 7:15	Flow Rate in gallons per minute:	49
Date & Time Completed:	8/27/2008 10:15	Static water level in feet bls:	145.21
Duration in minutes:	120	Gallons Purged:	5,900

Remarks:

from HGC (2009c)

HYDRO GEO CHEM, INC.

Well Construction Summary

Project Name:	**Bisbee Mitigation Order**			Boring No.:	**BMO-2008-5M**
Drilling Co.:	WDC Exploration and Wells			Project No.:	872000
ADWR Well No.:	**55-909552**	Driller:	Mike Thomas	Geologist:	Warren Thompson
UTM Location:	3468993.961 N	600445.302 E	Elevation:	4585.63 ft	NAD83/NAVD88

DRILLING SUMMARY

Total Depth:	460 ft bls	Hole Diameter:	12" to 250', 10" to 460'
Drill Rig:	GEFCO Speedstar 50K-CH	Drill bit/Type:	Stratex to 250', Tricone to 460'

WELL CONSTRUCTION DATA

Type of Material	Depth Interval (ft bls)		Description
	From	To	
Casing	0	340	5" steel, ASTM A53-B
Well Screen	340	440	5" steel, 0.125" slots
Sump	440	450	5" steel, ASTM A53-B
Centralizer Locations	340	440	3 @ 50' ft intervals along screen
Cement Grout	0	20	Type II Portland Cement
Bentonite Grout	20	311	High-solids bentonite grout
Bentonite Pellets	311	321	Coated time release pellets
FineTransition Sand	321	326	No. 60 Sand
CoarseTransition Sand	326	331	8x12 Sand
Filter Pack	331	460	#8 Tacna

CONSTRUCTION TIME LOG

TASK	Start		Finish	
	Date	Time	Date	Time
Drilling	10-Aug-08	10:15	20-Aug-08	9:00
Casing	20-Aug-08	13:25	20-Aug-08	16:48
Filter Pack	21-Aug-08	8:35	21-Aug-08	10:55
Bentonite Pellets	21-Aug-08	11:16	21-Aug-08	11:30
Bentonite Grout	21-Aug-08	14:20	21-Aug-08	17:05
Cement	22-Aug-08	15:20	22-Aug-08	15:50

AIRLIFT WELL DEVELOPMENT

Date & Time Started:	8/22/2008 15:10	Flow Rate in gallons per minute:	86
Date & Time Completed:	8/22/2008 17:22	Static water level in feet bls:	146.54
Duration in minutes:	132	Gallons Purged:	11,400

Remarks:

from HGC (2009c)

HYDRO GEO CHEM, INC.

Well Construction Summary

Project Name:	**Bisbee Mitigation Order**			Boring No.:	**BMO-2008-6B**
Drilling Co.:	WDC Exploration and Wells			Project No.:	872000
ADWR Well No.:	**55-909146**	Driller:	Mike Thomas	Geologist:	Warren Thompson
UTM Location:	3469820.644 N	600366.523 E	Elevation:	4627.44 ft	NAD83/NAVD88

DRILLING SUMMARY

Total Depth:	270 ft bls	Hole Diameter:	12" to 40', 10" to 270'
Drill Rig:	GEFCO Speedstar 50K-CH	Drill bit/Type:	Statex to 40', Tricone to 270'

WELL CONSTRUCTION DATA

Type of Material	Depth Interval (ft bls)		Description
	From	To	
Casing	0	195	5" steel, ASTM A53-B
Well Screen	195	255	5" steel, 0.125" slots
Sump	255	265	5" steel, ASTM A53-B
Centralizer Locations	195	255	3 @ 50' ft intervals along screen
Cement Grout	0	20	Type II Portland Cement
Bentonite Grout	20	155	High-solids bentonite grout
Bentonite Pellets	155	175	Coated time release pellets
FineTransition Sand	175	180	No. 60 Sand
CoarseTransition Sand	180	185	8x12 Sand
Filter Pack	185	270	#8 Tacna

CONSTRUCTION TIME LOG

TASK	Start		Finish	
	Date	Time	Date	Time
Drilling	28-May-08	12:38	30-May-08	11:20
Casing	30-May-08	13:30	30-May-08	15:40
Filter Pack	30-May-08	16:00	31-May-08	8:36
Bentonite Pellets	31-May-08	8:36	31-May-08	8:55
Bentonite Grout	31-May-08	8:55	31-May-08	9:43
Cement	31-May-08	9:43	31-May-08	10:00

AIRLIFT WELL DEVELOPMENT

Date & Time Started:		Flow Rate in gallons per minute:	
Date & Time Completed:		Static water level in feet bls:	
Duration in minutes:		Gallons Purged:	

Remarks: Airlift development impossible due to low submergence. Well developed by swabbing and pumping in conjunction with pump testing.

from HGC (2009c)

HYDRO GEO CHEM, INC.

Well Construction Summary

Project Name:	**Bisbee Mitigation Order**			Boring No.:	**BMO-2008-6M**
Drilling Co.:	WDC Exploration and Wells			Project No.:	872000
ADWR Well No.:	**55-909019**	Driller:	Arnold Lamon	Geologist:	Warren Thompson
UTM Location:	3469813.885 N	600367.943 E	Elevation:	4626.90 ft	NAD83/NAVD88

DRILLING SUMMARY

Total Depth:	460 ft bls	Hole Diameter:	12" to 270', 10" to 280', 8.5" to 460'
Drill Rig:	GEFCO Speedstar 50K-CH	Drill bit/Type:	Stratex to 270', ARCH to 280', Tricone to 460'

WELL CONSTRUCTION DATA

Type of Material	Depth Interval (ft bls)		Description
	From	To	
Casing	0	340	5" steel, ASTM A53-B
Well Screen	340	440	5" steel, 0.125" slots
Sump	440	450	5" steel, ASTM A53-B
Centralizer Locations	340	440	3 @ 50' ft intervals along screen
Cement Grout	0	20	Type II Portland Cement
Bentonite Grout	20	299	High-solids bentonite grout
Bentonite Pellets	299	320	Coated time release pellets
FineTransition Sand	320	325	No. 60 Sand
CoarseTransition Sand	325	331	8x12 Sand
Filter Pack	331	460	#8 Tacna

CONSTRUCTION TIME LOG

TASK	Start		Finish	
	Date	Time	Date	Time
Drilling	17-May-08	8:28	20-May-08	15:40
Casing	21-May-08	12:46	21-May-08	15:00
Filter Pack	21-May-08	15:59	22-May-08	8:38
Bentonite Pellets	22-May-08	9:00	22-May-08	9:15
Bentonite Grout	22-May-08	13:52	22-May-08	16:00
Cement	28-May-08	8:00	28-May-08	8:55

AIRLIFT WELL DEVELOPMENT

Date & Time Started:	5/28/2008 7:54	Flow Rate in gallons per minute:	200
Date & Time Completed:	5/28/2008 9:05	Static water level in feet bls:	263.98
Duration in minutes:	69	Gallons Purged:	13,800

Remarks:

from HGC (2009c)

HYDRO GEO CHEM, INC.

Well Construction Summary

Project Name:	**Bisbee Mitigation Order**			Boring No.:	**BMO-2008-7M**
Drilling Co.:	WDC Exploration and Wells			Project No.:	872000
ADWR Well No.:	**55-908794**	Driller:	Arnold Lamon	Geologist:	Kim Wilson
UTM Location:	3470029.282 N	603099.165 E	Elevation:	4688.33 ft	NAD83/NAVD88

DRILLING SUMMARY

Total Depth:	750' bls	Hole Diameter:	12" to 350', 10" to 680', 8" to 750'
Drill Rig:	GEFCO Speedstar 50K-CH	Drill bit/Type:	Stratex to 540', Tricone to 750' *

WELL CONSTRUCTION DATA

Type of Material	Depth Interval (ft bls)		Description
	From	To	
Casing	0	560	5" steel, ASTM A53-B
Well Screen	560	660	5" steel, 0.125" slots
Sump	660	670	5" steel, ASTM A53-B
Centralizer Locations	550	650	3 @ 50' ft intervals along screen
Cement Grout	0	20	Type II Portland Cement
Bentonite Grout	20	523	High-solids bentonite grout
Bentonite Pellets	523	537	Coated time release pellets
FineTransition Sand	537	543	No. 60 Sand
CoarseTransition Sand	543	549	8x12 Sand
Filter Pack	549	680	#8 Tacna
Bentonite Chips	680	693	Lower seal
Gravel Backfill	693	750	

CONSTRUCTION TIME LOG

TASK	Start		Finish	
	Date	Time	Date	Time
Drilling	3-Apr-08	15:30	7-May-08	17:10
Casing	8-May-08	8:40	8-May-08	11:59
Filter Pack	8-May-08	12:00	8-May-08	16:30
Bentonite Pellets	13-May-08	9:00	13-May-08	9:37
Bentonite Grout	13-May-08	13:37	13-May-08	16:45
Cement	14-May-08	13:45	14-May-08	14:06

AIRLIFT WELL DEVELOPMENT

Date & Time Started:	5/14/2008 10:32	Flow Rate in gallons per minute:	70
Date & Time Completed:	5/14/2008 11:52	Static water level in feet bls:	237
Duration in minutes:	80	Gallons Purged:	5,600

Remarks: *ARCH was used 0-50 ft bls and 200-216 ft bls; open hole 12" tricone 50-200 ft bls

from HGC (2009c)

HYDRO GEO CHEM, INC.

Well Construction Summary

Project Name:	**Bisbee Mitigation Order**			Boring No.:	**BMO-2008-8B**
Drilling Co.:	WDC Exploration and Wells			Project No.:	872000
ADWR Well No.:	**55-910097**	Driller:	Mike Thomas	Geologist:	Warren Thompson
UTM Location:	3471141.719 N	604171.347 E	Elevation:	4753.25 ft	NAD83/NAVD88

DRILLING SUMMARY

Total Depth:	492 ft bls	Hole Diameter:	12" to 350', 10" to 492'
Drill Rig:	GEFCO Speedstar 50K-CH	Drill bit/Type:	Stratex to 350', Tricone to 492'

WELL CONSTRUCTION DATA

Type of Material	Depth Interval (ft bls)		Description
	From	To	
Casing	0	370	5" steel, ASTM A53-B
Well Screen	370	470	5" steel, 0.125" slots
Sump	470	480	5" steel, ASTM A53-B
Centralizer Locations	370	470	3 @ 50' ft intervals along screen
Cement Grout	0	20	Type II Portland Cement
Bentonite Grout	20	330	High-solids bentonite grout
Bentonite Pellets	330	347	Coated time release pellets
FineTransition Sand	347	353	No. 60 Sand
CoarseTransition Sand	353	359	8x12 Sand
Filter Pack	359	492	#8 Tacna

CONSTRUCTION TIME LOG

TASK	Start		Finish	
	Date	Time	Date	Time
Drilling	6-Nov-08	8:00	17-Nov-08	10:00
Casing	17-Nov-08	11:30	17-Nov-08	15:00
Filter Pack	17-Nov-08	15:45	18-Nov-08	8:20
Bentonite Pellets	18-Nov-08	9:00	18-Nov-08	9:20
Bentonite Grout	18-Nov-08	13:45	18-Nov-08	17:00
Cement	19-Nov-08	12:32	19-Nov-08	13:50

AIRLIFT WELL DEVELOPMENT

Date & Time Started:	11/19/08 12:32	Flow Rate in gallons per minute:	16
Date & Time Completed:	11/19/08 14:47	Static water level in feet bls:	185.65
Duration in minutes:	135	Gallons Purged:	2,200

Remarks:

from HGC (2009c)

HYDRO GEO CHEM, INC.

Well Construction Summary

Project Name:	**Bisbee Mitigation Order**			Boring No.:	**BMO-2008-8M**
Drilling Co.:	WDC Exploration and Wells			Project No.:	872000
ADWR Well No.:	**55-909711**	Driller:	Mike Thomas	Geologist:	Warren Thompson
UTM Location:	3471127.902 N	604167.912 E	Elevation:	4752.45 ft	NAD83/NAVD88

DRILLING SUMMARY

Total Depth:	1,220 ft bls	Hole Diameter:	12" to 380', 10" to 1,220'
Drill Rig:	GEFCO Speedstar 50K-CH	Drill bit/Type:	Stratex to 380', Tricone to 1,220'

WELL CONSTRUCTION DATA

Type of Material	Depth Interval (ft bls)		Description
	From	To	
Casing	0	1100	5" steel, ASTM A53-B
Well Screen	1100	1200	5" steel, 0.125" slots
Sump	1200	1210	5" steel, ASTM A53-B
Centralizer Locations	1100	1200	3 @ 50' ft intervals along screen
Cement Grout	0	20	Type II Portland Cement
Bentonite Grout	20	1059	High-solids bentonite grout
Bentonite Pellets	1059	1074	Coated time release pellets
FineTransition Sand	1074	1079	No. 60 Sand
CoarseTransition Sand	1079	1085	8x12 Sand
Filter Pack	1085	1220	#8 Tacna

CONSTRUCTION TIME LOG

TASK	Start		Finish	
	Date	Time	Date	Time
Drilling	2-Sep-08	15:00	30-Oct-08	12:00
Casing	31-Oct-08	7:10	31-Oct-08	12:13
Filter Pack	31-Oct-08	16:25	1-Nov-08	8:00
Bentonite Pellets	1-Nov-08	9:00	1-Nov-08	9:55
Bentonite Grout	1-Nov-08	10:58	4-Nov-08	14:35
Cement	19-Nov-08	14:10	19-Nov-08	14:47

AIRLIFT WELL DEVELOPMENT

Date & Time Started:	11/5/2008 8:17	Flow Rate in gallons per minute:	47
Date & Time Completed:	11/5/2008 12:03	Static water level in feet bls:	299.79
Duration in minutes:	226	Gallons Purged:	10,600

Remarks:

from HGC (2009c)

HYDRO GEO CHEM, INC.

Well Construction Summary

Project Name:	**Bisbee Mitigation Order**			Boring No.:	**BMO-2008-9M**
Drilling Co.:	WDC Exploration and Wells			Project No.:	872000
ADWR Well No.:	**55-909255**	Driller:	Mike Thomas	Geologist:	Warren Thompson
UTM Location:	3471121.675 N	604668.669 E	Elevation:	4762.61 ft	NAD83/NAVD88

DRILLING SUMMARY

Total Depth:	785 ft bls	Hole Diameter:	12" to 260', 8.5" to 785'
Drill Rig:	GEFCO Speedstar 50K-CH	Drill bit/Type:	Stratex to 260', Tricone to 785'

WELL CONSTRUCTION DATA

Type of Material	Depth Interval (ft bls)		Description
	From	To	
Casing	0	665	5" steel, ASTM A53-B
Well Screen	665	765	5" steel, 0.125" slots
Sump	765	775	5" steel, ASTM A53-B
Centralizer Locations	665	765	3 @ 50' ft intervals along screen
Cement Grout	0	20	Type II Portland Cement
Bentonite Grout	20	633	High-solids bentonite grout
Bentonite Pellets	633	645	Coated time release pellets
FineTransition Sand	645	648	No. 60 Sand
CoarseTransition Sand	648	650	8x12 Sand
Filter Pack	650	785	#8 Tacna

CONSTRUCTION TIME LOG

TASK	Start		Finish	
	Date	Time	Date	Time
Drilling	18-Jun-08	13:55	12-Jul-08	14:05
Casing	13-Jul-08	10:24	13-Jul-08	15:14
Filter Pack	13-Jul-08	16:05	15-Jul-08	9:10
Bentonite Pellets	15-Jul-08	9:15	15-Jul-08	9:35
Bentonite Grout	15-Jul-08	10:30	15-Jul-05	17:12
Cement	16-Jul-08	7:40	16-Jul-08	8:47

AIRLIFT WELL DEVELOPMENT

Date & Time Started:	7/16/2008 12:00	Flow Rate in gallons per minute:	60
Date & Time Completed:	7/16/2008 14:35	Static water level in feet bls:	288.02
Duration in minutes:	155	Gallons Purged:	9,300

Remarks:

from HGC (2009c)

HYDRO GEO CHEM, INC.

Well Construction Summary

Project Name:	**Bisbee Mitigation Order**			Boring No.:	**BMO-2008-10GU**
Drilling Co.:	WDC Exploration and Wells			Project No.:	872000
ADWR Well No.:	**55-909272**	Driller:	Butch Eldred	Geologist:	Kim Wilson
UTM Location:	3471731.866 N	605267.551 E	Elevation:	4793.45 ft	NAD83/NAVD88

DRILLING SUMMARY

Total Depth:	700 ft bls	Hole Diameter:	12" to 150', 8.5" to 700'
Drill Rig:	GEFCO Speedstar 50K-CH	Drill bit/Type:	Stratex to 150', Tricone to 700'

WELL CONSTRUCTION DATA

Type of Material	Depth Interval (ft bls)		Description
	From	To	
Casing	0	239	5" steel, ASTM A53-B
Well Screen	239	439	5" steel, 0.125" slots
Sump	439	449	5" steel, ASTM A53-B
Centralizer Locations	439	439	5 @ 50' ft intervals along screen
Cement Grout	0	20	Type II Portland Cement
Bentonite Grout	20	208	High-solids bentonite grout
Bentonite Pellets	208	218	Coated time release pellets
FineTransition Sand	218	223	No. 60 Sand
CoarseTransition Sand	223	229	8x12 Sand
Filter Pack	229	460	#8 Tacna
Bentonite Chips	460	491	Lower seal
Glance Conglomerate fragments	491	700	Caved borehole

CONSTRUCTION TIME LOG

TASK	Start		Finish	
	Date	Time	Date	Time
Drilling	13-Jun-08	15:01	27-Jun-08	16:44
Casing	30-Jun-08	9:03	30-Jun-08	17:23
Filter Pack	1-Jul-08	14:10	2-Jul-08	9:27
Bentonite Pellets	2-Jul-08	11:15	2-Jul-08	15:30
Bentonite Grout	2-Jul-08	10:03	2-Jul-08	10:15
Cement	8-Jul-08	14:45	8-Jul-08	15:30
Lower Bentonite Seal	1-Jul-08	7:00	1-Jul-08	12:25

AIRLIFT WELL DEVELOPMENT

Date & Time Started:	7/8/2008 9:30	Flow Rate in gallons per minute:	2
Date & Time Completed:	7/8/2008 14:05	Static water level in feet bls:	225
Duration in minutes:	275	Gallons Purged:	550

Remarks: Indicator parameters very stable throughout airlifting.

from HGC (2009c)

HYDRO GEO CHEM, INC.

Well Construction Summary

Project Name:	**Bisbee Mitigation Order**			Boring No.:	**BMO-2008-10GL**
Drilling Co.:	WDC Exploration and Wells			Project No.:	872000
ADWR Well No.:	**55-909435**	Driller:	William Berg	Geologist:	Kim Wilson
UTM Location:	3471702.043 N	605264.072 E	Elevation:	4792.21 ft	NAD83/NAVD88

DRILLING SUMMARY

Total Depth:	820 ft bls	Hole Diameter:	12" to 110', 8.5 to 820'
Drill Rig:	GEFCO Speedstar 50K-CH	Drill bit/Type:	Stratex to 110' Tricone to 820'

WELL CONSTRUCTION DATA

Type of Material	Depth Interval (ft bls)		Description
	From	To	
Casing	0	700	5" steel, ASTM A53-B
Well Screen	700	800	5" steel, 0.125" slots
Sump	800	810	5" steel, ASTM A53-B
Centralizer Locations	700	800	3 @ 50' ft intervals along screen
Cement Grout	0	20	Type II Portland Cement
Bentonite Grout	20	649	High-solids bentonite grout
Bentonite Pellets	649	675	Coated time release pellets
FineTransition Sand	675	679	No. 60 Sand
CoarseTransition Sand	679	684	8x12 Sand
Filter Pack	684	820	#8 Tacna

CONSTRUCTION TIME LOG

TASK	Start		Finish	
	Date	Time	Date	Time
Drilling	9-Jul-08	10:02	23-Jul-08	15:37
Casing	24-Jul-08	8:00	24-Jul-08	19:30
Filter Pack	25-Jul-08	7:45	26-Jul-08	8:00
Bentonite Pellets	26-Jul-08	8:00	26-Jul-08	8:30
Bentonite Grout	26-Jul-08	8:30	26-Jul-08	17:12
Cement	28-Jul-08	12:00	28-Jul-08	12:20

AIRLIFT WELL DEVELOPMENT

Date & Time Started:	7/27/2008 11:01	Flow Rate in gallons per minute:	7.5
Date & Time Completed:	7/28/2008 8:41	Static water level in feet bls:	448
Duration in minutes:	210	Gallons Purged:	1,575

Remarks:

from HGC (2009c)

HYDRO GEO CHEM, INC.

Well Construction Summary

Project Name:	**Bisbee Mitigation Order**			Boring No.:	**BMO-2008-13B**
Drilling Co.:	WDC Exploration and Wells			Project No.:	872000
ADWR Well No.:	**55-909551**	Driller:	William Berg	Geologist:	Kim Wilson
UTM Location:	3470076.358 N	601657.612 E	Elevation:	4649.21 ft	NAD83/NAVD88

DRILLING SUMMARY

Total Depth:	700 ft bls	Hole Diameter:	12" to 520', 10" to 700'
Drill Rig:	GEFCO Speedstar 50K-CH	Drill bit/Type:	Stratex to 520', Tricone to 700'

WELL CONSTRUCTION DATA

Type of Material	Depth Interval (ft bls)		Description
	From	To	
Casing	0	264	5" steel, ASTM A53-B
Well Screen	264	464	5" steel, 0.125" slots
Sump	464	474	5" steel, ASTM A53-B
Centralizer Locations	264	464	5 @ 50' ft intervals along screen
Cement Grout	0	20	Type II Portland Cement
Bentonite Grout	20	198	High-solids bentonite grout
Bentonite Pellets	198	208	Coated time release pellets
FineTransition Sand	208	214	No. 60 Sand
CoarseTransition Sand	214	222	8x12 Sand
Filter Pack	222	520	#8 Tacna
Bentonite Chips	520	544	Lower seal
Cuttings and gravel	544	700	Borehole backfill

CONSTRUCTION TIME LOG

TASK	Start		Finish	
	Date	Time	Date	Time
Drilling	10-Aug-08	12:00	8-Sep-08	10:30
Casing	10-Sep-08	13:00	10-Sep-08	17:30
Filter Pack	11-Sep-08	15:00	11-Sep-08	21:00
Bentonite Pellets	11-Sep-08	21:00	11-Sep-08	21:15
Bentonite Grout	16-Sep-08	10:00	16-Sep-08	12:35
Cement	17-Nov-08	14:45	17-Nov-08	15:31
Bentonite Chips - lower seal	11-Sep-08	11:35	11-Sep-08	14:45

AIRLIFT WELL DEVELOPMENT

Date & Time Started:	9/16/2008 15:25	Flow Rate in gallons per minute:	80
Date & Time Completed:	9/16/2008 17:35	Static water level in feet bls:	206.95
Duration in minutes:	130	Gallons Purged:	10,400

Remarks: Borehole caving prevented further penetration. Bottom of borehole was abandoned to complete well in the basin fill aquifer.

from HGC (2009c)

HYDRO GEO CHEM, INC.

Well Construction Summary

Project Name:	**Bisbee Mitigation Order**			Boring No.:	**BMO-2008-13M**
Drilling Co.:	WDC Exploration and Wells			Project No.:	872000
ADWR Well No.:	**55-909760**	Driller:	William Berg	Geologist:	Warren Thompson
UTM Location:	3470040.455 N	601650.495 E	Elevation:	4647.15 ft	NAD83/NAVD88

DRILLING SUMMARY

Total Depth:	1100 ft bls	Hole Diameter:	12" to 240', 10" to 1100'
Drill Rig:	GEFCO Speedstar 50K-CH	Drill bit/Type:	Stratex to 240', Tricone to 1100'

WELL CONSTRUCTION DATA

Type of Material	Depth Interval (ft bls)		Description
	From	To	
Casing	0	920	5" steel, ASTM A53-B
Well Screen	920	1020	5" steel, 0.125" slots
Sump	1020	1030	5" steel, ASTM A53-B
Centralizer Locations	920	1020	3 @ 50' ft intervals along screen
Cement Grout	0	20	Type II Portland Cement
Bentonite Grout	20	878	High-solids bentonite grout
Bentonite Pellets	878	898	Coated time release pellets
FineTransition Sand	898	903	No. 60 Sand
CoarseTransition Sand	903	908	8x12 Sand
Filter Pack	908	1039	#8 Tacna
Bentonite Chips	1039	1100	Lower seal

CONSTRUCTION TIME LOG

TASK	Start		Finish	
	Date	Time	Date	Time
Drilling	17-Sep-08	14:15	11-Nov-05	10:00
Casing	12-Nov-08	7:30	12-Nov-08	13:05
Filter Pack	12-Nov-08	15:20	13-Nov-08	11:43
Bentonite Pellets	13-Nov-08	12:14	13-Nov-08	13:05
Bentonite Grout	13-Nov-08	13:10	16-Nov-08	17:30
Cement	17-Nov-08	13:45	17-Nov-08	14:30
Bentonite Chips-Lower Seal	12-Nov-08	14:47	12-Nov-08	15:18

AIRLIFT WELL DEVELOPMENT

Date & Time Started:	11/17/2008 13:05	Flow Rate in gallons per minute:	6
Date & Time Completed:	11/17/2008 16:16	Static water level in feet bls:	224.11
Duration in minutes:	191	Gallons Purged:	1,150

Remarks:

from HGC (2009c)

CLEAR CREEK ASSOCIATES

Well Construction Summary

Project Name:	**Bisbee Mitigation Order**			Boring No.:	**BMO-2010-1M**
Drilling Co.:	Yellow Jacket Drilling Services			Project No.:	055038
ADWR Well No.:	**55-219957**	Driller:	Jake Lagana	Geologist:	Lauren Handley
UTM Location:	3469935.750 N 605581.263 E		Elevation:	4718.40 ft	NAD83/NAVD88

DRILLING SUMMARY

Total Depth:	556 ft bls	Hole Diameter:	12" to 26', 9 7/8" to 556'
Drill Rig:	GEFCO Speedstar 50K-CH	Drill bit/Type:	12" ARCH to 26', 9 7/8" Hammer to 556'

WELL CONSTRUCTION DATA

Type of Material	Depth Interval (ft bls)		Description
	From	To	
Casing	0	440	5" steel, ASTM A53-B
Well Screen	440	540	5" steel, 0.125" slots
Sump	540	550	5" steel, ASTM A53-B
Centralizer Locations	50	450	9 @ 50' ft intervals along casing
Cement Grout	0	30	Type II Portland Cement
Bentonite Grout	30	408	High-solids bentonite grout
Bentonite Pellets	408	420	Coated time release pellets
FineTransition Sand	420	425	No. 60 Sand
CoarseTransition Sand	425	430	8x12 Sand
Filter Pack	430	556	#8 Tacna

CONSTRUCTION TIME LOG

TASK	Start		Finish	
	Date	Time	Date	Time
Drilling	28-Jul-10	13:00	19-Aug-10	9:00
Casing	20-Aug-10	7:15	20-Aug-10	14:00
Filter Pack	20-Aug-10	14:30	21-Aug-10	9:45
Bentonite Pellets	21-Aug-10	10:15	21-Aug-10	10:45
Bentonite Grout	21-Aug-10	11:00	21-Aug-10	14:40
Cement	22-Aug-10	12:00	22-Aug-10	13:00

AIRLIFT WELL DEVELOPMENT

Date & Time Started:	22-Jul-10 7:45	Flow Rate in gallons per minute:	~10
Date & Time Completed:	22-Jul-10 11:00	Static water level in feet bls:	222
Duration in minutes:	195	Gallons Purged:	1,950

Remarks: Discharge rate during airlifting was estimated, total gallons purged is based on gpm estimation.

CLEAR CREEK ASSOCIATES

Well Construction Summary

Project Name:	**Bisbee Mitigation Order**			Boring No.:	**BMO-2010-2M**
Drilling Co.:	Yellow Jacket Drilling Services			Project No.:	055038
ADWR Well No.:	**55-219958**	Driller:	Jake Lagana	Geologist:	Lauren Handley
UTM Location:	3470564.646 N 605685.549 E		Elevation:	4746.01 ft	NAD83/NAVD88

DRILLING SUMMARY

Total Depth:	388 ft bls	Hole Diameter:	12" to 25', 9 7/8" to 388'
Drill Rig:	GEFCO Speedstar 50K-CH	Drill bit/Type:	12" ARCH to 25', 9 7/8" Hammer to 388'

WELL CONSTRUCTION DATA

Type of Material	Depth Interval (ft bls)		Description
	From	To	
Casing	0	268.5	5" steel, ASTM A53-B
Well Screen	268.5	370	5" steel, 0.125" slots
	370	380	5" steel, ASTM A53-B
Centralizer Locations	30	380	7 @ 50' ft intervals along casing
Cement Grout	0	20	Type II Portland Cement
Bentonite Grout	20	235	High-solids bentonite grout
Bentonite Pellets	235	245	Coated time release pellets
FineTransition Sand	245	251	No. 60 Sand
CoarseTransition Sand	251	257	8x12 Sand
Filter Pack	257	388	#8 Tacna

CONSTRUCTION TIME LOG

TASK	Start		Finish	
	Date	Time	Date	Time
Drilling	23-Aug-10	7:15	25-Aug-10	11:00
Casing	31-Aug-10	7:15	31-Aug-10	11:10
Filter Pack	31-Aug-10	12:00	31-Aug-10	15:15
Bentonite Pellets	31-Aug-10	15:28	31-Aug-10	15:45
Bentonite Grout	1-Sep-10	6:00	1-Sep-10	7:20
Cement	1-Sep-10	15:30	1-Sep-10	16:15

AIRLIFT WELL DEVELOPMENT

Date & Time Started:	01-Sep-10 11:00	Flow Rate in gallons per minute:	~10
Date & Time Completed:	01-Sep-10 12:55	Static water level in feet bls:	262
Duration in minutes:	115	Gallons Purged:	1,150

Remarks: Discharge rate during airlifting was estimated, total gallons purged is based on gpm estimation.

CLEAR CREEK ASSOCIATES

Well Construction Summary

Project Name:	**Bisbee Mitigation Order**			Boring No.:	**BMO-2010-3B**
Drilling Co.:	Yellow Jacket Drilling Services			Project No.:	055038
ADWR Well No.:	**55-219970**	Driller:	Jake Lagana	Geologist:	Lauren Handley
UTM Location:	3468347.363 N	599977.962 E	Elevation:	4550.44 ft	NAD83/NAVD88

DRILLING SUMMARY

Total Depth:	340 ft bls	Hole Diameter:	14" to 15', 9 7/8" to 340'
Drill Rig:	Versa-Drill V2000 80K	Drill bit/Type:	14" Tricone to 15', 9 7/8" Tricone to 340'

WELL CONSTRUCTION DATA

Type of Material	Depth Interval (ft bls)		Description
	From	To	
Casing	0	120	5" steel, ASTM A53-B
Well Screen	120	320	5" steel, 0.125" slots
Sump	320	330	5" steel, ASTM A53-B
Centralizer Locations	30	280	5 @ 50' ft intervals along casing
Cement Grout	0	20	Type II Portland Cement
Bentonite Grout	20	83	High-solids bentonite grout
Bentonite Pellets	83	100	Coated time release pellets
FineTransition Sand	100	104	No. 60 Sand
CoarseTransition Sand	104	110	8x12 Sand
Filter Pack	110	333	#8 Tacna

CONSTRUCTION TIME LOG

TASK	Start		Finish	
	Date	Time	Date	Time
Drilling	21-Jul-10	8:30	23-Jul-10	11:00
Casing	24-Jul-10	8:30	24-Jul-10	11:15
Filter Pack	24-Jul-10	13:20	25-Jul-10	10:30
Bentonite Pellets	25-Jul-10	10:45	25-Jul-10	11:10
Bentonite Grout	25-Jul-10	14:00	25-Jul-10	15:00
Cement	25-Jul-10	15:00	25-Jul-10	15:45

AIRLIFT WELL DEVELOPMENT

Date & Time Started:	26-Jul-10 7:00	Flow Rate in gallons per minute:	~35
Date & Time Completed:	26-Jul-10 13:00	Static water level in feet bls:	116
Duration in minutes:	360	Gallons Purged:	10,000

Remarks: Discharge during airlifting was contained in large water tanks, gallons purged is based on number of tanks filled (5), not on gpm.

CLEAR CREEK ASSOCIATES

Well Construction Summary

Project Name:	**Bisbee Mitigation Order**			Boring No.:	**BMO-2010-3M**
Drilling Co.:	Yellow Jacket Drilling Services			Project No.:	055038
ADWR Well No.:	**55-219969**	Driller:	Jake Lagana	Geologist:	Lauren Handley
UTM Location:	3468353.543 N	599970.801 E	Elevation:	4550.38 ft	NAD83/NAVD88

DRILLING SUMMARY

Total Depth:	537 ft bls	Hole Diameter:	14" to 15', 9 7/8" to 537'
Drill Rig:	Versa-Drill V-2000 80K	Drill bit/Type:	14" Tricone to 15', 9 7/8" Tricone to 537'

WELL CONSTRUCTION DATA

Type of Material	Depth Interval (ft bls)		Description
	From	To	
Casing	0	416	5" steel, ASTM A53-B
Well Screen	416	522	5" steel, 0.125" slots
Sump	522	532	5" steel, ASTM A53-B
Centralizer Locations	50	490	11 @ 40' ft intervals along casing
Cement Grout	0	25	Type II Portland Cement
Bentonite Grout	25	379	High-solids bentonite grout
Bentonite Pellets	379	396	Coated time release pellets
FineTransition Sand	396	401	No. 60 Sand
CoarseTransition Sand	401	406	8x12 Sand
Filter Pack	406	537	#8 Tacna

CONSTRUCTION TIME LOG

TASK	Start		Finish	
	Date	Time	Date	Time
Drilling	7-Jul-10	7:45	14-Jul-10	7:50
Casing	14-Jul-10	10:00	14-Jul-10	15:00
Filter Pack	15-Jul-10	6:00	15-Jul-10	12:15
Bentonite Pellets	15-Jul-10	13:45	15-Jul-10	14:15
Bentonite Grout	15-Jul-10	15:00	15-Jul-10	17:45
Cement	16-Jul-10	6:00	16-Jul-10	7:30

AIRLIFT WELL DEVELOPMENT

Date & Time Started:	16-Jul-10 8:15	Flow Rate in gallons per minute:	~35
Date & Time Completed:	16-Jul-10 14:30	Static water level in feet bls:	118
Duration in minutes:	375	Gallons Purged:	10,000

Remarks: Discharge during airlifting was contained in large water tanks, gallons purged is based on number of tanks filled (5), not on gpm.

APPENDIX N

RESULTS OF HYDRAULIC TESTING CONDUCTED IN 2008 AND 2010

TABLE OF CONTENTS

APPENDICES

N.1 Hydraulic Testing of BMO-2008 and Existing Wells

N.2 Hand Measured Water Levels, 2008 Aquifer Testing

N.3 Excerpts from WHIP Manual

N.4 Hydraulic Testing of BMO-2010, TM-16, TM-42, and Fleming Wells

APPENDIX N.1

HYDRAULIC TESTING OF BMO-2008 AND EXISTING WELLS

APPENDIX N

HYDRAULIC TESTING OF BMO-2008 WELLS (TASK 2.3) AND EXISTING WELLS (TASK 2.4)

Prepared for:

FREEPORT-MCMORAN COPPER QUEEN BRANCH
36 West Highway 92
Bisbee, Arizona 85603

Prepared by:

HYDRO GEO CHEM, INC.
51 West Wetmore Road
Tucson, Arizona 85705
(520) 293-1500

April 29, 2009

TABLE OF CONTENTS

1. HYDRAULIC TESTING 1
   - 1.1 Selection of Existing Wells 2
   - 1.2 Hydraulic Test Procedures 3
   - 1.3 Pumping Procedures 3
   - 1.4 Water Level Monitoring 4
   - 1.5 Data Analysis 6
     - 1.5.1 Results 11
       - 1.5.1.1 BMO-1 12
       - 1.5.1.2 BMO-3 13
       - 1.5.1.3 BMO-4 13
       - 1.5.1.4 BMO-5 15
       - 1.5.1.5 BMO-6 19
       - 1.5.1.6 BMO-7 and MW-1 21
       - 1.5.1.7 BMO-8 27
       - 1.5.1.8 BMO-9 29
       - 1.5.1.9 BMO-10 31
       - 1.5.1.10 BMO-11 33
       - 1.5.1.11 BMO-13 34
       - 1.5.1.12 GARNER 36
       - 1.5.1.13 TM-02A 36
       - 1.5.1.14 NWC-03 37
       - 1.5.1.15 TVI-875 38
   - 1.6 Discussion 40

2. REFERENCES 43

TABLES

N.1 Summary of Hydraulic Test Conditions
N.2 Hydraulic Parameter Estimates from BMO-Series and Additional Well Tests
N.3 Hydraulic Properties Estimated for 2008 Testing

FIGURES

N.1 Measured and Simulated Drawdowns with and without Well Efficiency Correction
N.2 Schematic Diagram Illustrating the Partial Penetration and Homogeneous Aquifer Solutions
N.3 Conceptual Schematics Showing Applications of Homogeneous Aquifer and Partial Penetration Solutions in WHIP
N.4 Measured and Simulated Drawdowns at BMO-1G during Pumping at Approximately 3.5 and 6 GPM with Emphasis on Late Drawdown and Recovery Data

TABLE OF CONTENTS (Continued)

FIGURES (Continued)

N.5 Measured and Simulated Drawdowns at BMO-1G during Pumping at Approximately 3.5 and 6 GPM with Emphasis on Late Drawdown and Recovery Data (homogeneous aquifer solution)

N.6 Measured and Simulated Drawdowns at BMO-1G during Pumping at Approximately 3.5 and 6 GPM with Emphasis on Early Drawdown and Recovery Data (homogeneous aquifer solution)

N.7 Measured and Simulated Drawdowns at BMO-3B during Pumping at Approximately 15, 41, and 62 GPM (homogeneous aquifer solution)

N.8 Measured and Simulated Drawdowns at BMO-3B during Pumping at Approximately 15, 41, and 62 GPM (with More Emphasis on Recovery Data) (homogeneous aquifer solution)

N.9 Measured and Simulated Drawdowns at BMO-3B during Pumping at Approximately 15, 41, and 62 GPM (with More Emphasis on Recovery Data) (homogeneous aquifer solution)

N.10 Measured and Simulated Drawdowns at BMO-3B during Pumping at Approximately 15, 41, and 62 GPM Using Hand Collected Data (homogeneous aquifer solution)

N.11 Measured and Simulated Drawdowns at BMO-4B during Pumping at Approximately 21, 48, and 60.5 GPM Using Hand Collected Data

N.12 Measured and Simulated Drawdowns at NWC-3 during Pumping of BMO-4B at Approximately 21, 48, and 60.5 GPM

N.13 Water Levels at MBO-4B and NWC-3 Prior to Pumping BMO-4B

N.14 Comparison of Automatically Logged and Hand Collected Drawdowns at BMO-5M during Pumping at Approximately 3.5, 6, and 8.5 GPM

N.15 Measured and Simulated Drawdowns at BMO-5B during Pumping at Approximately 20, 43, and 61 GPM (Assuming Aquifer Effectively Extends into the Upper Morita)

N.16 Measured and Simulated Drawdowns at BMO-5M during Pumping at BMO-5B Approximately 20, 43, and 61 GPM (Assuming Aquifer Effectively Extends into the Upper Morita)

N.17 Measured and Simulated Drawdowns at BMO-5B during Pumping at Approximately 20, 43, and 61 GPM (Assuming Aquifer Base at Morita Contact and Upward Leakage from Morita) (homogeneous aquifer solution)

N.18 Measured and Simulated Drawdowns at BMO-5B during Pumping at Approximately 3.5, 6, and 8.5 GPM (Assuming Aquifer Effectively Extends into the Basin Fill)

N.19 Measured and Simulated Drawdowns at BMO-5B during Pumping at BMO-5M at Approximately 3.5, 6, and 8.5 GPM (Assuming Aquifer Effectively Extends into the Basin Fill)

N.20 Measured and Simulated Drawdowns at BMO-5M during Pumping at Approximately 3.5, 6, and 8.5 GPM (Assuming Leaky Top of Aquifer at Basin Fill Contact) (homogeneous aquifer solution)

N.21 Measured Drawdowns at BMO-6B during Pumping at Approximately 1.0, 1.7, and 3.9 GPM with Discontinuities Indicated (analysis using WHIP)

TABLE OF CONTENTS (Continued)

FIGURES (Continued)

N.22 Measured and Simulated Drawdowns at BMO-6B during Pumping at Approximately 1.0, 1.7, and 3.9 GPM (details of steps 1 and 2) (homogeneous aquifer solution)
N.23 Measured and Simulated Drawdowns at BMO-6B during Pumping at Approximately 1.0, 1.7, and 3.9 GPM (homogeneous aquifer solution)
N.24 Measured and Simulated Drawdowns at BMO-6M during Pumping at Approximately 1.0, 1.7, and 3.9 GPM
N.25 Measured and Simulated Drawdowns at BMO-6M during Pumping at Approximately 24-10, 42, and 60 GPM Using Hand Collected Data
N.26 Measured and Simulated Drawdowns at BMO-6M during Pumping at Approximately 24-10, 42, and 60 GPM (homogeneous aquifer solution)
N.27 Measured and Simulated Drawdowns at BMO-7M during Pumping at Approximately 11, 23, and 34 GPM (homogeneous aquifer solution)
N.28 Measured and Simulated Drawdowns at BMO-7M during Pumping at Approximately 11, 23, and 34 GPM
N.29 Measured and Simulated Drawdowns at BMO-7M during Pumping at Approximately 11, 23, and 34 GPM Using Hand Collected Data
N.30 Measured and Simulated Drawdowns at BMO-7M during Pumping at Approximately 11 and 23 GPM Showing Fit to First Step Only
N.31 Measured and Simulated Drawdowns at BMO-7M during Pumping at Approximately 11, 23, and 34 GPM (analysis using WHIP)
N.32 Measured and Simulated Drawdowns at BMO-7M during Pumping at Approximately 11, 23, and 34 GPM (homogeneous aquifer solution)
N.33 Measured and Simulated Drawdowns at COB MW-1 during Pumping at BMO-7M at Approximately 11, 23, and 34 GPM
N.34 Measured and Simulated Drawdowns at COB MW-1 during Pumping Approximately 11 GPM
N.35 Measured and Simulated Drawdowns at COB MW-1 during Pumping Approximately 11 GPM (homogeneous aquifer solution)
N.36 Measured and Simulated Drawdowns at COB MW-1 during Pumping Approximately 11 GPM Using Hand Collected Data (homogeneous aquifer solution)
N.37 Measured and Simulated Drawdowns at COB MW-1 during Pumping Approximately 11 GPM Using Hand Collected Data (homogeneous aquifer solution)
N.38 Measured and Simulated Drawdowns at BMO-8B during Pumping Approximately 15, 30, and 53 GPM
N.39 Measured and Simulated Drawdowns at BMO-8M during Pumping Approximately 3, 8.3, and 14 GPM Using Hand Collected Data
N.40 Measured and Simulated Recovery at BMO-8M Using Automatically Logged Data
N.41 Measured and Simulated Drawdowns at BMO-8M during Pumping at Approximately 3, 8.3, and 14 GPM Using Hand Collected and Automatically Logged Data (homogeneous aquifer solution)

TABLE OF CONTENTS (Continued)

FIGURES (Continued)

N.42 Measured and Simulated Drawdowns at BMO-8M during Pumping at Approximately 3, 8.3, and 14 GPM Using Automatically Logged and Hand Collected Data (homogeneous aquifer solution)

N.43 Measured and Simulated Drawdowns at BMO-8M during Pumping at Approximately 3 and 8.3 GPM (Analysis of Step 1 Hand Collected Data Only)

N.44 Measured and Simulated Drawdowns at BMO-9M during Pumping at Approximately 20, 25, and 38 GPM with Emphasis on Step 3 and Recovery Data (analysis using WHIP)

N.45 Measured and Simulated Drawdowns at BMO-9M during Pumping at Approximately 20 and 25 GPM (Analysis of Step 1 Data Only)

N.46 Measured Drawdowns at BMO-10GU during Pumping at Approximately 1.4 and 23 GPM with Discontinuities Indicated

N.47 Measured and Simulated Drawdowns at BMO-10GU during Pumping at Approximately 1.4 and 23 GPM with Emphasis on Step 1 and Late Recovery Data (homogeneous aquifer solution)

N.48 Measured and Simulated Drawdowns at BMO-10GU during Pumping at Approximately 1.1, 2.2, and 3.6 GPM (homogeneous aquifer solution)

N.49 Measured and Simulated Drawdowns at BMO-11GL during Pumping at Approximately 1.0, 1.7, and 4.6 GPM

N.50 Measured and Simulated Drawdowns at BMO-11GL during Pumping at Approximately 1.0, 1.7, and 4.6 GPM (homogeneous aquifer solution)

N.51 Measured (Hand Collected) and Simulated Drawdowns at BMO-13B during Pumping at Approximately 12-8.8, 42.5, and 58 GPM

N.52 Measured and Simulated Drawdowns at BMO-13M during Pumping at Approximately 1.75 and 3.75 GPM (homogeneous aquifer solution)

N.53 Measured and Simulated Drawdowns at Garner Well during Pumping at Approximately 15 GPM

N.54 Measured and Simulated Drawdowns at TM-02A during Pumping at Approximately 9 GPM

N.55 Measured and Simulated Drawdowns at TM-02A during Pumping at Approximately 9 GPM (homogeneous aquifer solution)

N.56 Measured and Simulated Drawdowns at NWC-3 CAP during Pumping at NWC-3 at Approximately 52 GPM (Data Corrected for Atmospheric Pressure Change and a Linear Trend)

N.57 Measured and Simulated Drawdowns at TVI-713 during Pumping of TVI-875 at Approximately 380 GPM

N.58 Measured and Simulated Drawdowns at BMO-4B during Pumping of TVI-875 at Approximately 380 GPM (Using Neuman Solution in AQTESOLV)

N.59 Measured and Simulated Drawdowns at NWC-3 during Pumping of TVI-875 at Approximately 380 GPM (Using Neuman Solution in AQTESOLV)

1. HYDRAULIC TESTING

This section describes the performance, analysis, and results of hydraulic tests conducted at the BMO-2008-Series (BMO-Series) groundwater monitoring wells and well nests installed under Task 2.3, and the selected pre-existing wells under Task 2.4 of the Work Plan (HGC, 2008). Locations of the tested wells are shown in Figures 8 and 10 and construction details are summarized in Table 13 of the main text. A detailed description of each well is provided in the well installation section of the report (Section 3.4 of the main text). Geologic logs for the BMO-2008-Series wells are in Appendix J of the main text.

The purpose of hydraulic testing was to evaluate aquifer hydraulic properties, including transmissivity, storage coefficient, and where possible, vertical hydraulic conductivity in the vicinity of each well. Hydraulic testing was conducted using the procedures described in the Work Plan. Most tests were conducted at multiple pumping rates (thereby constituting step rate tests), to enable evaluation of pumping well efficiency parameters. Pumping well efficiency parameters quantify the proportion of drawdown in the pumped well that is due to resistance to flow into the well bore and include non-linear head losses related to flow through well screen slots. In some cases, especially where the permeability of the aquifer is relatively high, the drawdown in the well is dominated by these head losses. This effect is illustrated in Figure N.1.

Hydraulic testing was conducted at each BMO-2008 well installed for Task 2.3 as described in the Work Plan (HGC, 2008). During hydraulic testing of the BMO-2008 wells, a water sample from each well was collected and analyzed for sulfate and a suite of major

elements as an initial characterization of water quality. The results of the initial sampling of the BMO-2008 wells are included in Table 11 of the main text.

1.1 Selection of Existing Wells

Hydraulic testing of wells existing prior to the installation of the BMO-Series well for Task 2.4 was conducted to develop additional hydraulic properties data for aquifer characterization. Testing at the existing wells required identifying appropriate and accessible wells. Wells identified by the well inventory (Section 3.1 of the main text) were screened to eliminate previously tested wells, dry wells, and wells that were inappropriate due to obstructions, a lack of access ports, or lack of a permanent cap. Additionally, wells were eliminated from testing if they were screened across more than a single geologic formation or if the geologic formation of the screened interval was unknown. Although there were a large number of potential wells considered, hydraulic testing was not practical at the majority of them because of difficulty obtaining access, the inability to interrupt water supply pumping, or construction characteristics that made the well poorly suited to hydraulic testing.

Five existing wells were selected for hydraulic testing: COB MW-1 (hereafter referred to as MW-1), GARNER 635, TM-02A, NWC-03, and TVI-875. MW-1 was chosen because it is a basin fill well near the location of BMO-2008-7M. GARNER 635 and TM-02A were chosen to test the Cintura and Morita Formations near the leading edge and source area of the sulfate plume, respectively. NWC-03 and TVI-875 were selected because they are in basin fill at the leading edge of the sulfate plume and have nearby wells that were used as observation wells.

1.2 Hydraulic Test Procedures

Hydraulic tests at the BMO-2008-series wells and the selected existing wells consisted of step-rate pumping of the well, measuring the pumping rates, and measuring the water levels in the pumping well and nearby observation wells (where available) before, during, and after pumping. Constant-rate pumping was performed when step-rate pumping was not practical. Observation wells consisted of other newly installed co-located wells, or existing nearby wells, that were screened at intervals deeper or shallower than the pumped well, often within a different hydrologic unit than the pumped well. For example, one well may have been completed in the basin fill and the other in the underlying bedrock at a particular location. Barometric pressure was also measured during each test to allow correction for any barometrically induced water level changes. Collected data were analyzed to estimate pumped well efficiency parameters and aquifer hydraulic properties in the vicinities of the well nests. Hereafter, for convenience, wells will be referred to using a shortened designation, for example BMO-6B, rather than BMO-2008-6B.

1.3 Pumping Procedures

Hydraulic tests were conducted subsequent to development of each new well. A sufficient time was allowed between well development and testing to allow recovery after development. Submersible pumps for testing BMO-series wells were supplied, deployed, and operated by Verdad Group, LLC. Testing at existing wells was conducted using the dedicated submersible pumps in the wells. Each well (except MW-1, TM-02A, GARNER 635, NWC-03, and TVI-875) was pumped at multiple, increasing, rates to allow analysis of pumping well

efficiency parameters. Target pumping rates were approximately 15, 30, and 50 gallons per minute (gpm) for basin fill wells and 5, 10, and 20 gpm for bedrock wells. Actual pumping rates varied depending on pump capacities, well productivities, and aquifer properties. For example, most wells completed in the Glance Conglomerate were pumped at substantially lower rates due the formation's low productivity. At BMO-1G and BMO-10GU, the tested well was pumped at only two rates due to low productivity. In general, the duration of pumping at the first two rates was approximately 1 hour for each, and at the maximum rate, approximately 8 hours (hrs), although at some locations (e.g., BMO-10GL) the initial low rate was sustained for approximately 8 hrs and the higher rates at about 1 hr each. Table N.1 lists pumping rates and durations for each test.

Pumping rates for BMO-series tests were measured using in-line flowmeters supplied by Verdad Group and by measuring the time to fill a vessel of known volume (the "bucket and stopwatch" method). In most cases, the vessel consisted of a calibrated, 55-gallon drum that allowed very accurate calculation of actual pumping rates because of its large capacity. Pumping rates for tests at existing wells were measured using in-line flowmeters when possible or by the bucket and stopwatch method.

1.4 Water Level Monitoring

Water level monitoring consisted of continuous monitoring of water levels in pumping and (where available) observation wells prior to, during, and after pumping. Observation wells included available wells within a few hundred feet of the pumped well. Observation wells were

either other wells in the newly installed well nest, or existing wells, screened at intervals either deeper or shallower than the pumped well. For example, BMO-6M was used as an observation well during pumping of BMO-6B and vice versa. Relative to BMO-6B, completed in basin fill, BMO-6M is screened over a deeper interval within the underlying Morita Formation (Section 3.4.4.5 of the main text).

Water levels were typically monitored at 30-second intervals using In-Situ Level Trolls (Trolls). The Trolls, which are submersible instruments containing pressure transducers and data loggers, were initially placed at sufficient depths below the static water levels in the wells to remain submerged throughout each test. Some of the Trolls used in the tests were vented to the atmosphere and therefore measured gauge pressures, while others were absolute pressure transducers. In all cases, an absolute pressure Troll at the surface continuously recorded atmospheric pressure during each test.

The pressure ranges of the Trolls selected for each test were based on the anticipated maximum response in the well in which the Troll was to be deployed. Trolls with a range of 30 pounds per square inch (psi), or approximately 70 feet of water, were typically used. For some of the pumped wells, Trolls with ranges of as much as 100 psi (approximately 230 feet of water) were used.

As an independent verification of the Troll data, water level measurements in pumping and observation wells were collected by hand using an electric water level sounder as frequently as practical. In some cases, hand collection of water levels was not possible over the entire

duration of a test due to binding-up of the water level probe. Binding resulted from crowding within the narrow diameter (2-inch or less) sounding tubes, which accommodated the vent lines and cables for the Trolls, and provided the only access for the water level sounder. In cases where the drawdown in a well exceeded the depth of placement of the Troll (such as at BMO-10GU) the hand-collected data were used during the period that the Troll was not submerged. In cases where the Troll data were of poor quality (excessively noisy), the hand collected data were used exclusively for analysis (e.g., at BMO-13B).

1.5 Data Analysis

Pressure data from the Trolls were downloaded and converted to depths to water and to water level drawdowns for purposes of analysis. Although these data were corrected for changes in atmospheric pressure, the corrections were in most cases negligible with respect to drawdown. In many cases where sufficient measurements were available (for example, at BMO-3B), the hand collected depths to water were converted to water level drawdowns and analyzed independently. As discussed above, in cases where the Troll data were of poor quality, the hand-collected data were used exclusively in the analyses. In all cases, hand-measured depths to water were compared with depths to water calculated from Troll readings as a check on Troll accuracy.

For purposes of analysis, the total number of automatically logged drawdown records was reduced. Typically, the first 5 to 10 records at the beginning of each pumping step were retained for analysis. Then, every second, then third, then fourth, etc, record was retained, until the beginning of the next pumping step. This was necessary in most cases to meet input data size

limits for the software used to analyze the data, and to improve the rate at which automatic parameter estimation could proceed.

At BMO-3B and BMO-6M Troll data were noisy, but useable, and were smoothed prior to analysis. This was accomplished by taking a 7-point moving average one or more times until the desired smoothness was achieved, or by breaking the data into blocks of 20 to 30 values and using the average value of each block in the analysis.

Drawdown and pumping rate data were analyzed using WHIP, a well hydraulics interpretation package developed and marketed by HGC (HGC, 1988). WHIP has solutions that account for variable pumping rates, vertical flow and leakage, wellbore storage, and partial penetration of pumping and observation wells within a vertically anisotropic aquifer. WHIP also accounts for head losses in the pumped well resulting from well efficiency effects. Direct estimation of vertical hydraulic conductivities of the aquifer and an aquitard (if present) is available as part of the vertically anisotropic aquifer solution provided in WHIP.

Hydraulic properties and pumping well efficiency parameters were estimated using either the 'homogeneous aquifer' solution or the 'vertically anisotropic, partially penetrating well solution' (the partial penetration solution) available in WHIP. In many cases, both solutions were used for comparison. The homogeneous aquifer solution assumes full well penetration, allows faster parameter estimation than the partial penetration solution, and accounts for well bore storage effects and vertical leakage (if present) into the aquifer. The homogeneous aquifer solution was used exclusively in cases where the pumped well fully penetrated the basin fill

aquifer (for example, at BMO-3B). The partial penetration solution accounts for partial penetration of pumping and observation wells, for vertical flow within an aquifer, and for leakage into the aquifer from an aquitard. The partial penetration solution was used for either basin fill or bedrock wells that did not fully penetrate the basin fill or bedrock unit they were completed within. Figure N.2 is a schematic illustrating some of the assumptions used in applying the two solutions. Non-horizontal flow typically associated with unconfined (phreatic) aquifer conditions can be approximated by applying a Dupuit correction to either solution

Hydraulic parameters estimated from each test included transmissivity, storage coefficient, and pumped well efficiency parameters. Vertical hydraulic conductivity was estimated when the partially penetrating well solution was used. In each case, pumping and recovery data were analyzed together to obtain the best fit to all collected data. In cases where a good fit to both were not obtained, drawdown and recovery data were analyzed separately. The automatic parameter estimation routines were utilized when needed to improve the fits between measured and simulated drawdowns. In cases where a nearby observation well completed at a different depth interval than the pumping well in the same formation showed no response to pumping (for example at site BMO-10), the lack of response was used to provide a limit on the vertical conductivity.

Because the only wells close enough to serve as observation wells were completed within a different formation than the pumped well or were completed within a different depth interval of the same formation in which the pumped well was completed, drawdowns were not detectable at observation wells in most cases. Accurate estimation of storage coefficient is usually not

possible using only data from the pumped well. Drawdowns in the pumped well are often significantly affected by borehole storage and head losses due to low well efficiency. Therefore, a value of 0.01 was initially assumed for wells completed in unconfined aquifers, and 1 x 10^{-5} for wells which were assumed to be completed in confined aquifers. In general, wells completed in basin fill were assumed to be under unconfined conditions, and those completed in bedrock aquifers located beneath either saturated basin fill or saturated bedrock of an overlying formation were assumed to be under confined conditions. During analysis, the storage coefficient was adjusted to improve the fit between measured and simulated drawdowns at the pumped well even though analyzable observation well data were not obtained.

When using the partial penetration solution, the specification of the screened intervals of pumping and observation wells, and the upper and lower boundaries of the aquifer (and aquitard, if present) were based on the particular conditions at each test location. For basin fill wells, the lower aquifer boundary was usually assumed to coincide with the bedrock contact, and the top of the aquifer to coincide with the static water level in the well. For bedrock wells, the lower boundary was typically assumed to be the base of the well's filter pack, and the top boundary to be either the upper contact of the formation, or the static water level in the well if the static water level was below the upper contact. The effective horizontal hydraulic conductivities of the aquifer intervals penetrated by the pumped wells can be approximated by dividing the estimated transmissivity by the aquifer thicknesses assumed in the respective analyses.

Exceptions to these guidelines occurred at locations where observation wells completed in one formation responded to pumping in another formation. For example, at the location of the

BMO-5 series wells, the well completed in the basin fill (BMO-5B) responded to pumping at the well completed in the underlying Cintura Formation (BMO-5M) and vice versa. Analyses using the partial penetration solution assumed that the aquifer extended from the water table (the static water level in BMO-5B) to the base of the filter pack in BMO-5M. Calculating the effective hydraulic conductivity across the assumed aquifer thickness in this case resulted in some averaging of the basin fill and Cintura Formation conductivities. Other exceptions are discussed in Section 1.5.1.

When analyzing tests at partially penetrating wells using the homogeneous aquifer solution, the pumped well was assumed to be fully penetrating, the aquifer assumed to be only as thick as the pumped well filter pack interval, and any vertical flow was represented as leakage from intervals above or below. These assumptions result in a lower transmissivity than would be calculated using the partial penetration solution because the assumed aquifer thickness would be correspondingly smaller. In most cases, however, the effective hydraulic conductivity computed would be similar to that computed using the partial penetration solution because the reduced transmissivity estimate would be nearly compensated for by the reduced aquifer thickness assumed.

Figure N.3 provides conceptual schematics that illustrate the application of the homogeneous aquifer and partial penetration solutions to the various test analyses described in Section 1.5.1. The schematics indicate the locations of well screens relative to formation boundaries, the selection of aquifer boundaries, and the location of the piezometric surfaces relative to formation and assumed aquifer boundaries.

1.5.1 Results

The results of analyzing pumping rate and drawdown data at the tested wells are provided in Figures N.4 through N.59 and Tables N.2 and N.3. Table N.2 provides the results of all the analyses. Table N.3 summarizes the ranges of hydraulic conductivity and provides a set of representative values for hydraulic properties. Details of the test results are provided in Sections 1.5.1.1 through 1.5.1.15. The results of the analyses for sulfate in samples collected at the time of testing are provided in Section 3.4.4 of the main text.

Multiple interpretations of the data from most tests were performed. The multiple interpretations were considered necessary because a single conceptual model could not *a priori* be determined to be superior to other possible conceptual models. Alternate interpretations were possible even when using one conceptual model and one aquifer solution method. Table N.2 and corresponding figures show the results corresponding to each interpretation and the quality of each interpretation. The quality of each interpretation is reflected in the goodness of fit between measured and simulated drawdowns using a particular set of hydraulic parameters.

The rationale for providing the results of multiple interpretations is that in most cases more than one conceptual model can provide an adequate fit to the data. Furthermore, when using a particular solution method, one set of parameters may not fit all portions of the data equally well. While one interpretation may provide a better fit to some portions of the data, another interpretation may provide a better fit to other portions. Because one interpretation was not always superior, the selection and presentation of only one interpretation may result in the loss of useful information. The final set of parameters provided in Table N.3 are generally based

on averages of the results shown in Table N.2, with the constraint that values considered outliers (based on professional judgment) were not included.

1.5.1.1 BMO-1

Results of testing well BMO-1G are provided in Table N.2 and Figures N.4 through N.6. BMO-1G is completed in the Glance Conglomerate (Section 3.4.4.1 of the main text). Drawdown data were analyzed using both the homogeneous aquifer and partial penetration solutions. There were no nearby wells to serve as observation wells during pumping of BMO-1G. Due to low productivity, BMO-1G was pumped at only two rates as shown in Table N.1.

Using the partial penetration solution, a transmissivity estimate of 75 ft^2/day over an aquifer thickness of 258 feet (the approximate thickness of the water column in the well) was obtained yielding a hydraulic conductivity of 0.29 ft/day. A negligible vertical conductivity of 5 x 10^{-7} ft/day was estimated. Using the homogeneous aquifer solution, transmissivity estimates ranged from 25 feet squared per day (ft^2/day) to 34.8 ft^2/day over a saturated thickness of 150 feet (the approximate length of the well's filter pack) yielding hydraulic conductivity estimates of 0.17 to 0.23 ft/day. Improving the fit to the first step (Figure N.5) reduces the quality of the fit to the third step and the recovery data. Fits to the data were generally better using the homogeneous aquifer solution. Low estimated storage coefficients of 5 x 10^{-6} to 6 x 10^{-6} imply confined conditions.

1.5.1.2 BMO-3

Results of testing BMO-3B are provided in Table N.2 and Figures N.7 through N.10. BMO-3B is completed within the basin fill (Section 3.4.4.2 of the main text). The test was analyzed using the homogeneous aquifer solution because the well fully penetrated the saturated portion of the basin fill. There were no nearby wells to serve as observation wells during pumping of BMO-3B.

Depending on the relative weight given to drawdown or recovery data, transmissivity estimates ranged from 3,000 to 4,500 ft^2/day which imply horizontal conductivities of 23.1 to 34.6 ft/day over a saturated thickness of 130 feet (the approximate saturated thickness of the basin fill at this location). An improved fit to the step 3 drawdowns was obtained by applying a Dupuit correction (Figure N.9). The improved fit implies non-horizontal flow to the well, consistent with a fully penetrating well in a phreatic (unconfined) aquifer, although the low estimated storage coefficients of 1×10^{-4} to 1×10^{-6} imply confined conditions. Analysis of the hand-collected drawdown data (Figure N.10) yielded results nearly identical to the results of analysis of the automatically logged data.

1.5.1.3 BMO-4

Results of testing BMO-4B are provided in Table N.2 and Figures N.11 and N.12. BMO-4B is completed within the basin fill (Section 3.4.4.3 of the main text). The test was analyzed using the partial penetration solution because the well only partially penetrated the saturated portion of the basin fill, and because nearby wells (NWC-03, ROGERS 803, and TVI-713/875)

that were used as observation wells were screened at various depths within the basin fill. During the test, measurable drawdowns were obtained only at the pumped well and observation well NWC-03 CAP. Data from NWC-03 CAP during the first 6 hours of the test were not useful because they were influenced by cycling of NWC-03 and, presumably, other nearby production wells. Only hand collected drawdowns from the pumped well were used in the analysis because automatically logged data were excessively noisy.

Transmissivity was estimated to range from 19,900 to 20,000 ft^2/day, vertical hydraulic conductivity from 0.867 to 1 ft/day, and storage coefficient from 4.15×10^{-4} to 4.5×10^{-4} (Table N.2 and Figures N.11 and N.12) depending on whether data from the pumped well or the observation well (NWC-03 CAP) was analyzed. These transmissivities yield nearly identical horizontal hydraulic conductivities of 39.4 and 39.6 ft/day over an aquifer thickness of 505 feet (the approximate saturated thickness of the basin fill at this location). The estimated storage coefficients are lower than would be expected for an unconfined aquifer.

Background monitoring of BMO-4B and observation well NWC-03 CAP prior to the testing indicated that variations in water level of a few tenths of a foot to more than 1 foot (that are only partially related to changes in barometric pressure) can occur within the vicinity of BMO-4B (Figure N.13). BMO-4B is screened from 500-600 feet below land surface (ft bls), and NWC-03 CAP is screened only to a depth of 160 feet. Although NWC-03 CAP is located only about 200 feet from BMO-4B, the background water level fluctuations in the two wells correlate poorly. The poor correlation indicates that changes in hydraulic head within the basin fill in this area can vary substantially with depth.

1.5.1.4 BMO-5

Results of testing the BMO-5 series wells are provided in Table N.2 and Figures N.14 through N.20. BMO-5B is completed within the basin fill and BMO-5M within the Cintura Formation (Section 3.4.4.4 of the main text). For comparison purposes, tests were analyzed using both the partial penetration solution and the homogeneous aquifer solutions.

Variations in drawdown during the third step of the BMO-5M test, which were reflected in both automatically logged and hand collected data, were not attributable to measured changes in atmospheric pressure or changes in pumping rate (Figure N.14). Although BMO-5M is completed in bedrock (interpreted to be the Cintura Formation) and BMO-5B in the basin fill, measurable responses were obtained at BMO-5M during pumping at BMO-5B and vice versa. These responses indicate significant hydraulic interaction between the basin fill and the upper bedrock at this location.

When analyzing the test data from pumping BMO-5B using the partial penetration solution, the upper portion of the Cintura Formation was assumed part of the same aquifer as the basin fill. This assumption is justified by the response of BMO-5M to pumping at BMO-5B and vice versa, and allowed estimation of hydraulic parameters using BMO-5M as an observation well during pumping of BMO-5B and vice versa. When using an observation well completed in a different formation than the pumping well, estimates of horizontal and vertical hydraulic conductivity and storage coefficient will be affected by the properties of both formations.

Using the partial penetration solution and only data from the pumping well (BMO-5B), a transmissivity estimate of 25,000 ft^2/day, a vertical hydraulic conductivity estimate of 3 ft/day, and a storage coefficient estimate of 0.076 were obtained (Figure N.15). Using only data from the observation well (BMO-5M) during pumping of BMO-5B, a transmissivity estimate of 30,000 ft^2/day, a vertical hydraulic conductivity estimate of 4.3 ft/day, and a storage coefficient estimate of 1.05×10^{-4} were obtained (Figure N.16). The transmissivity and vertical hydraulic conductivity estimates are similar but the estimated storage coefficients differ by 2 orders of magnitude. The low estimate obtained from the observation well (BMO-5M) data is likely more representative of the Cintura Formation in which it is completed than of the basin fill aquifer. The range of estimated transmissivities imply a range in horizontal conductivity of 93.3 ft/day to 95.2 ft/day over an assumed aquifer thickness of 315 feet. The assumed aquifer thickness was defined by the static water level in BMO-5B and the base of the filter pack in BMO-5M.

Analyzing data from pumping of BMO-5M using the partial penetration solution resulted in somewhat different parameters even though the aquifer thickness was assumed to be the same and a response to pumping BMO-5M was measured at BMO-5B. Using only data from the pumping well (BMO-5M), a transmissivity of 2,200 ft^2/day and a vertical hydraulic conductivity estimate of 3 ft/day were obtained (Figure N.18). Using only data from the observation well (BMO-5B) during pumping of BMO-5M, a transmissivity estimate of 528 ft^2/day, a vertical hydraulic conductivity estimate of 1.1 ft/day, and a storage coefficient of 0.035 were obtained (Figure N.19). The transmissivity estimates are one to two orders of magnitude lower than estimated from the data obtained from pumping BMO-5B although the vertical conductivity estimates are similar. The range of transmissivities implies a range in horizontal conductivities

of 1.7 ft/day to 7 ft/day over an aquifer thickness of 315 feet. The analysis of data from the observation well (BMO-5B) yields a significantly lower horizontal conductivity and higher storage coefficient than data from the pumping well (BMO-5M). The higher storage estimate obtained from the observation well data is likely more representative of the basin fill in which it is completed than of the Cintura Formation. Conversely, the transmissivity estimate is likely more representative of the pumped (Cintura) formation.

That transmissivity estimates are dominated by the pumped formation is consistent with the Cintura Formation having a lower average conductivity than the basin fill. The similar vertical conductivity estimates represent some average over the two hydrostratigraphic units. The relatively high estimates of vertical conductivity are consistent with the responses measured in one unit while the other is pumped. The interaction between the two units is also consistent with the lithologic logs which show an absence of clayey material sometimes reported near the bottom of the basin fill. The cross-formation responses suggest that either the upper portion of the Cintura Formation is so weathered, fractured, poorly cemented, or coarse-grained, that its behavior is hydraulically similar to the basin fill, or that near-vertical permeable structures penetrating the Cintura Formation (or both the Cintura Formation and basin fill) exist at this location.

When using the homogeneous aquifer solution to analyze data from the pumping wells, full well penetration and horizontal flow were assumed, and vertical flow (leakage) into the portion of the aquifer penetrated by the pumped well filter pack was approximated by assigning a

leakance term. The assumed aquifer thicknesses of 145 feet for BMO-5B, and 130 feet for BMO-5M, are the approximate lengths of the respective filter pack lengths.

A transmissivity estimate of 3,370 ft^2/day, a leakance of 0.2/day, and a storage coefficient of 6.9 x 10^{-3} were obtained from the data from BMO-5B (Figure N.17). This transmissivity implies a conductivity of only 23.2 ft/day over an aquifer thickness of 145 feet, which is substantially lower than the estimate obtained using the partial penetration solution. The rather large leakance value of 0.2/day implies significant vertical flow. A transmissivity estimate of 986 ft^2/day, a leakance of 0.06/day, and a storage coefficient of 1.9 x 10^{-3} were obtained for the data from BMO-5M (Figure N.20). This transmissivity implies a horizontal conductivity of 7.6 ft/day over an aquifer thickness of 130 feet, which is at the high end of the range estimated using data from the pumping well and data from the observation well in the partial penetration analysis.

In general, slightly better fits to the pumping well data, especially to the third step, were obtained using the homogeneous aquifer solutions for both the BMO-5B and BMO-5M test data (Figures N.17 and N.20). These improved fits could only be obtained by assuming large leakances which imply vertical interaction between basin fill and Cintura Formation. These results imply the existence of high vertical permeability structures in the vicinity of the BMO-5 wells as discussed above.

1.5.1.5 BMO-6

Results of testing the BMO-6 series wells are provided in Table N.2 and Figures N.21 through N.26. BMO-6M is completed in bedrock interpreted to be the Cintura Formation and BMO-6B in both basin fill and the weathered upper portion of the Cintura Formation (Section 3.4.4.5 of the main text). Measurable responses were not obtained at BMO-6M during pumping at BMO-6B or vice versa. The data from BMO-6M were analyzed using both the partial penetration solution and the homogeneous aquifer solutions for comparison purposes. The data from BMO-6B were analyzed using only the homogeneous aquifer solution because the well fully penetrated the saturated portion of the basin fill.

Only the data from the first two steps of the test at BMO-6B were interpretable for hydraulic properties. Figure N.21 shows the raw drawdown data, Figure N.22 shows the fit to the first two steps, and Figure N.23 shows the fit to all the data. Features in the drawdown data from BMO-6B that made the third step uninterpretable for hydraulic properties include the rapid increases in drawdown during the initial portion of the third step and from 540 minutes to the end of pumping. The rapid increases in drawdown that occurred in the early and latter portions of the third step cannot be attributed to changes in pumping rate or to low well efficiency. Furthermore, the changes in slope of the drawdown data (Figure N.21) were detected over the same depth intervals in the pumping and recovery data. This behavior likely results from dewatering of relatively thin water bearing zones that supply most of the water to the well or to the development of seepage faces as the water level in the well dropped below one or more of these relatively thin water bearing zones. Once seepage faces develop, the well is decoupled from these water bearing zones, and the rate at which water flows into the well from these zones

is independent of the water level in the well. Under these conditions the standard solutions used to analyze hydraulic tests are invalid.

Using the homogeneous aquifer solution to analyze data from the first two steps, the transmissivity at BMO-6B was estimated to be 170 ft^2/day over a saturated thickness of 75 feet yielding a hydraulic conductivity of 2.26 ft/day (Figures N.22 and N.23). The estimated storage coefficient of 1 x 10^{-4} suggests confined behavior.

Using the partial penetration solution, the transmissivity at BMO-6M was estimated to be 2,870 ft^2/day over an aquifer thickness of 190 feet (the approximate depth of penetration of the well into the Cintura Formation) (Figure N.24). In performing the analysis, the basin fill was treated as an aquitard (or confining layer that is a source of leakage, Figure N.2 and N.3) but having the same vertical conductivity as the Cintura Formation. The vertical hydraulic conductivities of the Cintura Formation and basin fill were estimated to be negligible (1 x 10^{-6} ft/day), indicating that the basin fill and the Cintura Formation are essentially isolated hydraulically. Analysis of the hand-collected drawdown data at BMO-6M yielded results nearly identical to the results of analysis of the automatically logged data (Figure N.26). Using the homogeneous aquifer solution, a transmissivity of 2,100 ft^2/day over an aquifer thickness of 130 feet (the approximate length of the filter pack) was obtained (Figure N.26). The aquifer was assumed to be only as thick as the filter pack length, and flow to be horizontal, with no vertical leakage from above or below the aquifer interval penetrated by the filter pack.

These transmissivities and assumed aquifer thicknesses yield similar hydraulic conductivities of 15.1 and 16.2 ft/day, respectively. Estimated storage coefficients of 1×10^{-5} are consistent with confined conditions.

The estimated low hydraulic conductivity of the material penetrated by BMO-6B, which included basin fill and weathered Cintura Formation, and the changes in slopes in the drawdown, are consistent with a heterogeneous material that transmitted water to BMO-6B primarily via higher conductivity (coarser-grained) zones. These zones are likely thin and/or discontinuous. The calculated conductivity represents an average over the entire saturated portion of the basin fill and top of the Cintura Formation penetrated by the well and is influenced by the presence of thick intervals having a large proportion of fine-grained material. These fine-grained materials, described in the lithologic logs for this well (Appendix J), presumably have a low conductivity. The low calculated conductivity for the mixture of basin fill and weathered top of the Cintura Formation penetrated by BMO-6B seems anomalous in comparison to the relatively high conductivity calculated for the Cintura Formation at co-located well BMO-6M.

1.5.1.6 BMO-7 and MW-1

Results of testing BMO-7M and MW-1 are provided in Table N.2 and Figures N.27 through N.37. BMO-7M is completed in the Morita Formation and MW-1 in the basin fill (Section 3.4.4.6 of the main text). Tests were analyzed using both the partial penetration and the homogeneous aquifer solutions.

Although BMO-7M is completed in the Morita Formation and MW-1 in the basin fill, and MW-1 is located nearly 500 feet east of BMO-7M, a measurable response was obtained at MW-1 during pumping of BMO-7M. Conversely, BMO-7M did not respond to pumping at MW-1, perhaps because MW-1 was pumped at only one low rate of 11 gpm (Table N.1) whereas BMO-7 was pumped at three rates (11, 23, and 34 gpm). The response of MW-1 to pumping at BMO-7M indicates the potential for vertical interaction between basin fill and the shallow Morita Formation at this location.

Although well efficiency parameters were estimated for BMO-7M, the solutions were not very sensitive to these parameters, and applying them provided little improvement in the fit between measured and simulated drawdowns. Regardless, the well efficiency corrections were applied as shown in Table N.3.

Using the partial penetration solution to analyze drawdowns at BMO-7M, a transmissivity estimate of 105 ft^2/day over a thickness of 190 feet (the approximate depth of penetration of the well into the Morita Formation) and a vertical conductivity of 1 x 10^{-5} ft/day were obtained. This transmissivity and aquifer thickness yield a hydraulic conductivity of 0.62 ft/day (Figure N.27). The analysis assumed that the basin fill was a source of water to the Morita Formation at BMO-7M via downward flow or leakage. The basin fill was treated as an aquitard (or confining layer that is a source of leakage, Figure N.2 and N.3) but having the same vertical conductivity as the Morita Formation. The vertical hydraulic conductivities of the Morita Formation and basin fill were estimated to be low (1 x 10^{-5} ft/day), indicating little hydraulic interaction between the two formations. Attempts to treat the basin fill as part of the same

aquifer as the Morita Formation (as in the partial penetration analyses for BMO-5) did not provide reasonable fits to the data.

Using the homogeneous aquifer solution, a transmissivity estimate of 81 ft^2/day over a thickness of 130 feet (the approximate length of the well's filter pack) was obtained Figure N.31). This transmissivity and aquifer thickness yield a horizontal conductivity of approximately 0.55 ft/day. Only the aquifer interval penetrated by the filter pack was assumed to provide water to the well. Flow was assumed to be primarily horizontal with no significant leakage from above or from below the screened interval of the well.

Assuming a somewhat large effective well radius of 0.5 feet provided the best fit to all the data when using the homogeneous aquifer solution. This suggests an effective bore radius that is larger than nominal due to washout of the borehole during drilling. The increased bore radius would increase the storage of the filter pack and would increase the effective well radius provided the filter pack has higher storage than the aquifer. The increased diameter of the borehole will, however, only affect the results to the extent that the filter pack has different storage properties than the aquifer. Borehole washout at BMO-7M is likely, by analogy with BMO-8M and BMO-13M where it has been confirmed by video and caliper logging.

The fits between measured and simulated drawdowns were poor for both the partial penetration and homogeneous aquifer solutions as shown in Figures N.27 and N.31. Improved fits to the third step and recovery data were obtained by applying a Dupuit correction to the BMO-7M drawdown data (Figures N.28 and N.32) regardless of whether the well was

considered fully or partially penetrating. Using the Dupuit correction with the partial penetration solution, a transmissivity estimate of 125 ft^2/day over a thickness of 190 feet and a vertical conductivity of 0.45 ft/day were obtained, implying a horizontal conductivity of 0.66 ft/day. This is very close to the 0.62 ft/day obtained without the Dupuit correction. Using the Dupuit correction with the homogeneous aquifer solution, a transmissivity estimate of 170 ft^2/day over a thickness of 100 feet (the length of the screen) was obtained, implying a horizontal conductivity of 1.7 ft/day. This estimate is more than double the estimate of 0.55 ft/day obtained without the Dupuit correction.

The improved fits when using the Dupuit correction suggest the occurrence of non-horizontal flow similar to that encountered when pumping an unconfined (phreatic) aquifer. Analysis of the hand-collected drawdown data at BMO-7M yielded results nearly identical to the results of analysis of the automatically logged data (Figure N.28 and N.29). The improvement of the fit when using the partial penetration solution with the Dupuit correction and a higher vertical conductivity (Figure N.28) is consistent with the apparent response of MW-1 to pumping in BMO-7M because it implies a vertical flow component. However, a reasonably good fit to all the data was obtained by assuming full penetration with no vertical leakage (Figure N.32).

Although improved fits were obtained to the third step and recovery data by applying a Dupuit correction, Figures N.27 and N.31 indicate that the fit to the first and second steps is rather poor. An analysis using the partial penetration solution that considered only the first step is shown in Figure N.30. A transmissivity estimate of 278 ft^2/day over a thickness of 190 feet, and a vertical conductivity of 0.1 ft/day were obtained, implying a horizontal conductivity of 1.5

ft/day. This estimate is more than double the estimate of 0.66 ft/day obtained using all the data. Again, the vertical conductivity estimate implies vertical interaction and is consistent with the apparent response at MW-1. The higher transmissivity estimate obtained from the first step suggests that the effective conductivity of the Morita Formation may decrease as drawdown increases, possibly due to dewatering of relatively isolated, relatively low storage, higher permeability zones as pumping rate increases. While this suggests dual porosity, a dual porosity effect was not evident in the drawdown data.

The response at MW-1 to pumping at BMO-7M was also analyzed using the partial penetration solution. This required the assumption that the basin fill and portion of the Morita Formation penetrated by BMO-7M constituted a single aquifer (similar to the analysis at BMO-5). A transmissivity of 16,100 ft^2/day over a thickness of 440 feet and a vertical conductivity of 0.064 ft/day were obtained (Figure N.33). The assumed aquifer thickness of 440 feet is defined by the static water level in MW-1 and the base of the filter pack in BMO-7M. The transmissivity estimate is anomalously high for the Morita Formation because it represents some averaging of the basin fill and Morita Formation at this location. The implied horizontal conductivity of 37 ft/day is much larger than the estimates for the Morita Formation based on pumping well data but is less than half the basin fill conductivity estimates obtained from analysis of pumping MW-1 as discussed below. The approximate arithmetic average of the conductivities of the basin fill and Morita Formation is 37 ft/day at this location.

Estimates of storage coefficient from the various analyses of data obtained from pumping BMO-7M varied from 4.6×10^{-5} to 0.42 depending on the method of analysis, and therefore

range from values typical of confined to unconfined conditions. The lowest value was obtained from analysis of the response at MW-1 to pumping at BMO-7M. This is to be expected because measurable drawdowns would be very unlikely considering the relatively short duration of pumping, the relatively low pumping rate at BMO-7M, and the lateral and vertical distance between the well screens, unless the effective storage coefficient was low.

Analysis of data obtained during pumping of MW-1 using the partial penetration solution provided a transmissivity estimate of 19,200 ft^2/day over a thickness of 257 feet (the thickness of saturated basin fill at this location), yielding a hydraulic conductivity of 75 ft/day (Figure N.34). The vertical hydraulic conductivity was estimated to be negligible. Using the homogeneous aquifer solution, transmissivity estimates ranging from 7,790 ft^2/day to 11,500 ft^2/day over a thickness of 90 feet (the approximate length of the well's filter pack) were obtained, yielding hydraulic conductivity estimates of 87 to 128 ft/day (Figures N.35 through N.37). Analysis of the hand-collected data at MW-1 yielded a higher transmissivity compared to the results of analysis of the automatically logged data (Table N.3). The estimated storage coefficients of 0.1 to 0.01 are consistent with unconfined conditions.

The ranges of estimates of hydraulic properties obtained from testing of BMO-7M and MW-1 are indicative of the complexity of the hydraulic system at that location. Some interaction between the basin fill and Morita Formation is indicated by the response of MW-1 to pumping at BMO-7M. This interaction could be due to weathering or fracturing of the upper portion of the Morita Formation that increases its permeability to levels more typical of basin fill, or to near-vertical structures that penetrate both Morita Formation and basin fill at this location. Such

structures would be consistent with the low effective storage coefficient estimated from the MW-1 response to BMO-7M pumping. However, reasonable fits to drawdown data obtained during pumping of MW-1, or to later portions of the drawdown data at BMO-7M, did not require the assumption of significant vertical flow, which would seem to be necessary if pumping from the bedrock at BMO-7M can affect basin fill water levels at MW-1. These apparent inconsistencies are not resolvable using standard analytical aquifer test methods.

1.5.1.7 BMO-8

Results of testing the BMO-8 series wells are provided in Table N.2 and Figures N.38 through N.43. BMO-8M is completed in the Morita Formation and BMO-8B in the basin fill (Section 3.4.4.7 of the main text). The data from BMO-8B were analyzed using the partial penetration solution because the well did not fully penetrate the saturated portion of the basin fill. The data from BMO-8M were analyzed using both the partial penetration solution and the homogeneous aquifer solution for comparison purposes. No measurable responses were obtained at BMO-8M during pumping at BMO-8B or vice versa. Due to excessive noise in the automatically logged data during pumping, hand collected data were used exclusively to analyze the pumping portions of the tests. Because the noise did not affect the automatically logged recovery data, the automatically logged data were used to analyze the recovery portions of the tests.

Using the homogeneous aquifer solution, the transmissivity at BMO-8B was estimated to be 3,500 ft^2/day over a saturated thickness of 197 feet (the thickness of saturated basin fill at this

location) yielding a hydraulic conductivity of 17.8 ft/day. A storage coefficient of 0.01 was estimated, consistent with unconfined conditions (Figure N.38).

Using the partial penetration solution, the transmissivity at BMO-8M was estimated to range from 115 to 146 ft^2/day over an aquifer thickness of 725 feet (the approximate depth of penetration of the well into the Morita Formation), depending on whether drawdown or recovery data were analyzed. This transmissivity and aquifer thickness yield a hydraulic conductivity range of 0.16 to 0.20 ft/day (Figures N.39 and N.40). The vertical hydraulic conductivity was estimated to be negligible (1×10^{-5} ft/day). In performing the analysis, the Morita Formation was considered to be hydraulically isolated from the basin fill. A large effective well radius of 1 foot improved the quality of fit to the data. Using the homogeneous aquifer solution, transmissivity estimates ranged from 20 to 31 ft^2/day over an aquifer thickness of 135 feet (the approximate length of the filter pack), yielding hydraulic conductivities ranging from 0.15 to 0.23 ft/day (Figures N.41 and N.42). The aquifer was assumed to be only as thick as the filter pack length, and flow to be horizontal, with no vertical leakage from above or below the aquifer interval penetrated by the filter pack. Effective well radii of 0.33 and 0.43 feet improved the quality of fit to the data. Using the Dupuit correction (Figure N.42) also improved the overall fit to the data, suggesting the occurrence of the non-horizontal flow conditions typical when pumping an unconfined (phreatic) aquifer.

Because fits to the first step were slightly poor, an additional analysis was performed using the partial penetration solution that considered only the first step data (Figure N.43). A transmissivity of 220 ft^2/day over an aquifer thickness of 725 feet, and a vertical conductivity of

1 x 10^{-3} ft/day were obtained. This transmissivity and aquifer thickness yield a horizontal hydraulic conductivity of 0.30 ft/day.

Estimates of storage coefficient ranged from 0.12 to 0.40 depending on the method of analysis, and are inconsistent with the expected confined conditions at BMO-8M. The estimated storage coefficients would be even higher if, as discussed below, a large effective well radius was not assumed in the analyses. The assumption of relatively large storage coefficients and large effective well radii provided the best overall fits to the data.

The improved fits to the data when specifying an effective well radius of up to 1 foot in using the partial penetration solution indicate that the effective bore radius was larger than nominal due to washout of the borehole during drilling. A similar behavior was encountered when analyzing tests at BMO-7M (Section 1.5.1.6). Borehole washout was confirmed at BMO-8M by video and caliper logging. Washout would increase the storage of the filter pack and could increase the effective well radius assuming that the filter pack has a higher storage that the formation. However, it seems unlikely that washout would be extensive enough to justify an effective radius as large as 1 foot. The effective radii used in the homogeneous aquifer solutions (of 0.43 feet or less, Table N.3) are more reasonable.

1.5.1.8 BMO-9

Results of testing BMO-9M are provided in Table N.2 and Figures N.44 and N.45. BMO-9M is completed in the Morita Formation (Section 3.4.4.8 of the main text). The data

were analyzed using the homogeneous aquifer solution because reasonable fits to measured drawdowns were not obtained using the partial penetration solution. A good fit to all the data was not possible using only one set of parameters. Therefore, two analyses were performed; one focused on the late time drawdown and recovery data and the other on the first pumping step.

Transmissivity estimates range from 28 ft^2/day (using the late time and recovery data, Figure N.44) to 101 ft^2/day (using only step 1 data, Figure N.45) over an aquifer thickness of 130 feet (the approximate length of the well's filter pack), yielding hydraulic conductivities of 0.21 and 0.78 ft/day, respectively. Only the aquifer interval penetrated by the filter pack was assumed to provide water to the well. Flow was assumed to be horizontal with no significant leakage from above or from below the filter pack interval of the well. The storage coefficient estimated from the late time and recovery data was 0.24, and from step 1 data was 0.021 (Table N.2). The value of 0.24 is typical of an unconfined aquifer.

When focusing on the late time and recovery data, specifying a rather large effective well radius of 0.81 feet provided the best overall fit, suggesting that the bore radius was larger than nominal due to washout, as at BMO-7M and BMO-8M. As shown in Figure N.44, the fit to the recovery portion of the data is good, but the fit to the pumping portion of the data is poor. In this case the assumption of both a large storage coefficient and a large effective well radius were needed to provide the best fit to all the data, especially the recovery data. When considering only step 1 the specification of a large well radius was not necessary to provide a good fit to the data; however, the aquifer properties that provided a good fit to step 1 did not provide good fits to steps 2 or 3 or to the recovery data.

1.5.1.9 BMO-10

Results of testing the BMO-10G well nest are provided in Table N.2 and Figures N.46 through N.48. Both BMO-10GU and BMO-10GL are completed in the Glance Conglomerate (Section 3.4.4.9 of the main text). BMO-10GU is about 95 feet north of BMO-10GL. Tests of both wells were analyzed using the homogeneous aquifer solution. No measurable responses were obtained at BMO-10GU during pumping at BMO-10GL or vice versa. Due to low productivity, BMO-10GL was pumped at only two rates as shown in Table N.1.

The drawdown at BMO-10GU displayed several significant changes in slope during both steps of the test (Figure N.46) even though pumping rate was relatively constant during each step. The changes in slope are interpreted to represent changes in hydraulic responses due to discontinuities in the aquifer materials. The drawdowns during the latter portion of the first step and during the higher pumping step could not be interpreted; only the early portion of the first step and the latter portion of the recovery data were interpretable for hydraulic parameters. The decrease in data frequency once the drawdown exceeded about 70 feet is due to the dropping of the water level below the Troll in the well. Hand collected data are displayed in the time interval during which the Troll was not submerged.

Transmissivity estimates of 4.92 ft^2/day over an assumed aquifer thickness of 140 feet, and 0.451 ft^2/day over a thickness of 135 feet were obtained at BMO-10GU and BMO-10GL, respectively (Figures N.47 and N.48). The approximate filter pack lengths for BMO-10GU and BMO-10GL are 140 feet and 135 feet, respectively. In analyzing the data, only the aquifer interval penetrated by each well's filter pack was assumed to provide water to the well. Flow

was assumed to be horizontal with no significant leakage from above or from below the filter pack interval of either well. These transmissivities and thicknesses yield hydraulic conductivity estimates of 0.035 ft/day for BMO-10GU and 0.0033 ft/day for BMO-10GL.

The estimated storage coefficients of 0.21 at BMO-10GU and of 0.0138 at BMO-10GL are generally typical of unconfined conditions. As at BMO-8M, the best fit to the data at BMO-10GL required the assumption of a large effective well radius and a somewhat larger storage coefficient than would seem typical for the expected confined conditions. Assuming a rather large effective well radius of 2.36 feet provided the best fit to all the BMO-10GL data. This value seems too large to be consistent with borehole washout but does indicate that the test was strongly influenced by storage effects regardless of the mechanism.

The discontinuities evident in the BMO-10GU drawdown (Figure N.46) during pumping were reflected in the recovery data. These discontinuities likely result from the development of seepage faces as the water level in the well dropped below a succession of relatively thin water bearing zones that supply most of the water to the well. Once seepage faces develop, the well is decoupled from these water bearing zones in that the rate at which water flows into the well from these zones is independent of the water level in the well. Under these conditions the standard solutions used to analyze hydraulic tests are invalid. Possibly BMO-10GL would have displayed similar behavior had water levels in that well dropped below the top of the screened interval during testing.

1.5.1.10 BMO-11

Results of testing BMO-11G are provided in Table N.2 and Figures N.49 and N.50. BMO-11G is completed in the Glance Conglomerate (Section 3.4.4.10 of the main text). The data were analyzed using both the partial penetration solution and the homogeneous aquifer solution for comparison purposes.

Using the partial penetration solution, the transmissivity was estimated as 115 ft^2/day over an aquifer thickness of 325 feet (the approximate length of the water column in the well) yielding a hydraulic conductivity estimate of 0.35 ft/day. Vertical conductivity was estimated as 0.01 ft/day. Using the homogeneous aquifer solution, the transmissivity was estimated as 60 ft^2/day over an assumed aquifer thickness of 180 feet (the approximate filter pack length of the well). The aquifer was assumed to be only as thick as the filter pack length, and flow to be horizontal, with no vertical leakage from above or below the aquifer interval penetrated by the filter pack. The assumption of negligible vertical leakage is generally consistent with the relatively low vertical conductivity of 0.01 ft/day estimated using the partial penetration solution. Estimated storage coefficients of 1×10^{-4} to 1×10^{-5} are consistent with confined conditions.

As shown in Table N.2, significant non-linear head losses occurred in the well at the higher pumping rates, as reflected in the well loss exponents that were estimated to range from 1.9 to 2.8 depending on the method of analysis.

1.5.1.11 BMO-13

The results of testing the BMO-13 series wells are provided in Table N.2 and Figures N.51 and N.52. BMO-13B is completed in the basin fill and BMO-13M in the Mural Limestone (Section 3.4.4.11 of the main text). Drawdown data from BMO-13B were analyzed using the partial penetration solution because the well does not quite fully penetrate the basin fill aquifer. Data from BMO-13M were analyzed using the homogeneous aquifer solution. Reasonable fits to measured drawdowns at BMO-13M could not be obtained using the partial penetration solution. No measurable responses were obtained at BMO-13M during pumping at BMO-13B or vice versa. Only hand collected data from BMO-13B were analyzed because the automatically logged data were excessively noisy.

As shown in Figure N.51, the interpretation of the test data from BMO-13B was complicated by short term changes in drawdown that are noticeable during the third step of the test. These were due to periodic cessation of drilling at nearby well BMO-13M at which times no water was airlifted from the formation. BMO-13B is approximately 120 feet from BMO-13M. The effect of water removal from the nearby well could be ignored in the analysis because the drilling began about 45 minutes prior to testing, and the water removed during drilling resulted in a relatively constant drawdown prior to the start of the test. The short term variations in drawdown caused by periodic cessation of drilling were sufficiently symmetrical that they did not need to be removed from the data set during the analysis.

Using the partial penetration solution, a transmissivity estimate of 7,500 ft^2/day over an assumed aquifer thickness of 313 feet and a storage coefficient of 0.01 were obtained at BMO-

13B. The approximate saturated thickness of the basin fill is 313 feet at this location. The transmissivity and assumed aquifer thickness yield a horizontal hydraulic conductivity of 24 ft/day. The response at BMO-13B to airlifting at BMO-13M suggests that the actual storage coefficient may be less than 0.01.

Using the homogeneous aquifer solution, a transmissivity estimate of 0.661 ft^2/day over an assumed aquifer thickness of 130 feet and a storage coefficient of 0.019 were obtained at BMO-13M. 130 feet is the approximate length of the well's filter pack. The aquifer was assumed to be only as thick as the filter pack length, and flow to be horizontal, with no vertical leakage from above or below the aquifer interval penetrated by the filter pack. The transmissivity and assumed aquifer thickness yield a horizontal hydraulic conductivity of 0.0051 ft/day. Assuming a rather large effective well radius of 1.13 feet provided the best fit to all the data. As discussed in Section 1.5.1.6, a large effective well radius is consistent with borehole washout during drilling. Washout was confirmed at BMO-13M by video and caliper logging. Although the effective well radius of 1.13 feet seems too large to be consistent with borehole washout, it indicates that the test was strongly influenced by storage effects.

The estimated storage coefficients of 0.01 at BMO-13B and 0.019 at BMO-13M are both typical of unconfined conditions. As at BMO-8M, the best fit to the data at BMO-13M required the assumption of a large effective well radius and a somewhat larger storage coefficient than would seem typical for the expected confined conditions.

1.5.1.12 GARNER

Results of testing the GARNER well are provided in Table N.2 and Figure N.53. The GARNER well is a private well interpreted to be completed within the Cintura Formation (but previously reported to be completed in Morita Formation). Data were analyzed using the homogeneous aquifer solution. As shown in Table N.1, the GARNER well was pumped at only a single rate due to constraints at the well.

A transmissivity estimate of 142 ft^2/day over a thickness of 120 feet (the approximate length of the well's filter pack) was obtained, yielding a hydraulic conductivity estimate of 1.18 ft/day. A storage coefficient of 1×10^{-5} was obtained, consistent with confined conditions. The analysis assumed strictly horizontal flow within the aquifer interval penetrated by the well screen, with no vertical leakage into this interval from above or below.

1.5.1.13 TM-02A

Results of testing TM-02A are provided in Table N.2 and Figures N.54 and N.55. TM-02A is a groundwater monitoring wells completed within the Glance Conglomerate. Data were analyzed using both the partial penetration and the 'homogeneous aquifer' solutions. As shown in Table N.1, TM-02A was pumped at only a single rate for a short period of time due to rapid dewatering. As a result of the low yield, the drawdown during pumping was significantly impacted by borehole storage.

Using the partial penetration solution, a transmissivity estimate of 15.7 ft^2/day over an aquifer thickness of 346 feet was obtained, yielding a hydraulic conductivity of 0.045 ft/day. 346 feet is the approximate depth of the penetration of the well into the Glance Conglomerate. A storage coefficient of 0.041 was obtained.

Using the homogeneous aquifer solution a transmissivity of 2 ft^2/day over a thickness of 100 feet was obtained, yielding a hydraulic conductivity estimate of 0.02 ft/day. 100 feet is the approximate length of the well's filter pack. The analysis assumed strictly horizontal flow within the aquifer interval penetrated by the well screen, with no vertical leakage into this interval from above or below. A storage coefficient of 2×10^{-4} was obtained, which seems more reasonable for the expected confined conditions at this well.

In fitting the data at TM-02A, assuming rather large effective well radii of 1.66 to 2.36 feet provided the best fit to the data. Although these values seem too large to be consistent with borehole washout, they indicate that the test was strongly influenced by storage effects.

1.5.1.14 NWC-03

Results of testing NWC-03 are provided in Table N.2 and Figure N.56. NWC-03 is a public supply well owned and operated by Naco Water Company that is completed within the basin fill. The test was conducted by monitoring drawdown at NWC-03 CAP, a former production well located approximately 25 feet from NWC-03, during a typical pumping cycle at

NWC-03. As shown in Table N.1, NWC-03 was pumped at only a single rate of approximately 52 gpm, which was estimated from the totalizer flow meter on NWC-03.

Drawdown data were analyzed using only the partial penetration solution because both the pumping well (NWC-03) and the observation well (NWC-03 CAP) partially penetrate the basin fill aquifer. NWC-03 CAP, with a total depth of only 179 ft bls, is screened over a shallower interval than NWC-03, which is screened from 252 to 312 ft bls. A transmissivity estimate of 21,000 ft^2/day over an aquifer thickness of 505 feet (based on the basin fill aquifer thickness encountered in BMO-4B), a vertical conductivity of 3.45 ft/day, and a storage coefficient of 4.53 x 10^{-4} were obtained. The transmissivity estimate implies a horizontal conductivity of 41.6 ft/day. The low storage coefficient is consistent with confined conditions.

1.5.1.15 TVI-875

Results of testing TVI-875 are provided in Table N.2 and Figures N.57 through N.59. TVI-875 is completed within the basin fill. The test was analyzed using the partial penetration solution because the well only partially penetrated the saturated portion of the basin fill, and because nearby wells (BMO-4B, NWC-03 CAP, and TVI-713) that were used as observation wells were screened at various depths within the basin fill. During the test, measurable drawdowns were obtained at all three observation wells. Drawdowns in the pumped well were not measured due to inaccessibility for water level monitoring.

Water level monitoring before and after the test indicated that water levels in all observation wells were increasing at a rate of approximately 2.92 x 10^{-5} ft/min. This trend was subtracted from the drawdown data prior to analysis. Although measurable drawdowns were obtained at all three observation wells, reasonable estimates of hydraulic parameters were not obtainable from drawdown data at NWC-03 CAP and BMO-4B using the partial penetration solution in WHIP. The Neuman unconfined aquifer solution available in AQTESOLV (HydroSOLVE, Inc., 2000) was therefore used to analyze these data. As with WHIP, wells were treated as partially penetrating when using the Neuman solution.

Transmissivity was estimated to range from 21,860 to 28,850 ft^2/day, vertical hydraulic conductivity from 8.6 x 10^{-3} to 1 ft/day, and storage coefficient from 6.9 x 10^{-6} to 3.2 x 10^{-3} (Table N.2 and Figures N.57 through N.59) depending on which observation well was analyzed and on the solution method. When using the Neuman solution, vertical conductivities were calculated from the resulting beta factors. The estimated transmissivities yield horizontal hydraulic conductivities ranging from 43.3 to 57.1 ft/day over an estimated aquifer thickness of 505 feet (based on the thickness encountered in BMO-4B). The horizontal hydraulic conductivities of 43.3 and 57.1 ft/day obtained using the Neuman solution bracket the estimate of 47.5 ft/day obtained using WHIP. The estimated storage coefficients are lower than would be expected for an unconfined aquifer.

1.6 Discussion

As shown in Table N.3, transmissivities are highest in basin fill and lowest in the Mural Limestone and Glance Conglomerate, with the Cintura and Morita Formations having intermediate values. Calculated hydraulic conductivities over the entire assumed aquifer thicknesses (which represent vertically averaged values) are also highest in the basin fill and lowest in the Mural Limestone and Glance Conglomerate. Although a number of different conceptual models were used to interpret data at some of the test locations, the hydraulic conductivity estimates shown in Table N.3 are similar to previous estimates for the site (Table 6 of the main text). The differences between maximum and minimum hydraulic conductivity estimates at individual test locations are greatest for bedrock wells, and are within a factor of two at all locations except at BMO-5M, BMO-7M, and BMO-9M.

Some of the important results of the hydraulic testing include:

1. Vertical hydraulic conductivities in bedrock aquifers are likely small except in the vicinities of BMO-5M and BMO-7M.

2. Responses in basin fill to pumping in the Cintura and Morita Formations at BMO-5M and BMO-7M, respectively, imply that either the upper bedrock and basin fill have similar hydraulic properties or that permeable vertical structures exist that connect them hydraulically at these locations.

3. Vertically averaged horizontal hydraulic conductivities (calculated over the assumed aquifer thicknesses) can vary by 2 to 3 orders of magnitude in both basin fill and bedrock.

4. Hydraulic conductivities generally decrease with depth in the bedrock.

5. Flow within bedrock aquifers may be dominated (at least locally) by higher permeability zones of limited thickness and/or lateral extent.

6. In areas where relatively thin higher permeability zones dominate the bedrock flow system, the permeability of these zones could be substantially higher than the (vertically averaged) estimates shown in Table N.3.

The presence of relatively thin permeable zones in bedrock is indicated by the discontinuities in the measured drawdowns during pumping of BMO-10GU. These discontinuities likely resulted from the development of seepage faces as the water level in the well dropped below a succession of relatively thin water bearing zones that presumably supplied most of the water to the well. The presence of these zones was evident at BMO-10GU because the well was screened at a shallow depth near the water table. The shallow construction and low permeability resulted in dewatering of a portion of the screened interval during the test, a necessary precondition for the development of seepage faces.

The thin water-bearing zones in the bedrock likely have higher conductivities due to fracturing, which would also imply relatively low effective porosities. Under these conditions, the rate of sulfate transport in these zones could be similar to the rate of transport in basin fill even though the rate of mass transport in bedrock may be substantially smaller because the average transmissivity of the bedrock is small compared to the basin fill.

In addition, background water level monitoring in the basin fill in the vicinity of BMO-4B indicated that variations in water level of a few tenths of a foot to more than 1 foot (that are only partially related to changes in barometric pressure) can occur in this area. Water level fluctuations in BMO-4B, screened from 500-600 ft bls, correlate poorly with water level fluctuations in NWC-03 CAP, screened only to a depth of 160 feet. The poor correlation indicates that changes in hydraulic head within the basin fill in this area can vary significantly with depth. These results imply that the permeability and the potential rate of sulfate transport within the basin fill may vary significantly with depth.

2. REFERENCES

Hydro Geo Chem, Inc. (HGC). 2008. Revision 1, Work Plan to Characterize and Mitigate Sulfate with Respect to Drinking Water Supplies in the Vicinity of the Concentrator Tailings Storage Area, Cochise County, Arizona. July 3, 2008.

HGC. 1988. WHIP. Well Hydraulics Interpretation Program. Version 3.22, User's Manual. July 1988.

HydroSOLVE, Inc. 2000. AQTESOLV Aquifer Test Analysis Software. Licensed by HydroSOLVE, Inc.

TABLES

TABLE N.1
Summary of Hydraulic Test Conditions

Well	Rate 1	Duration	Rate 2	Duration	Rate 3	Duration
BMO-2008-1G	3.50	127.0	6.00	482.0	NA	NA
BMO-2008-3B	15.00	62.0	41.00	64.5	62.00	480.0
BMO-2008-4B	21.00	65.0	48.00	78.0	60.50	461.0
BMO-2008-5B	20.00	60.0	43.00	60.0	61.00	480.0
BMO-2008-5M	3.50	60.0	6.00	61.5	8.50	601.5
BMO-2008-6B	1.00	62.0	1.70	64.5	3.90	484.0
BMO-2008-6M	24-10	60.0	42.00	74.0	60.00	367.5
BMO-2008-7M	11.00	61.5	23.00	62.5	34.00	484.0
BMO-2008-8B	15.00	60.5	30.00	64.5	53.00	475.5
BMO-2008-8M	3.00	59.5	8.30	61.2	14.00	479.2
BMO-2008-9M	20.00	60.0	25.00	60.0	38.00	479.5
BMO-2008-10GL	1.10	483.0	2.20	89.0	3.60	62.0
BMO-2008-10GU	1.40	56.0	2.30	483.0	NA	NA
BMO-2008-11G	1.00	118.0	1.70	196.5	4.60	362.0
BMO-2008-13B	12-8.8	60.0	42.50	60.0	58.00	480.0
BMO-2008-13M	1.75	60.0	3.75	420.8	NA	NA
MW-1	11.00	601.0	NA	NA	NA	NA
GARNER	15.00	357.0	NA	NA	NA	NA
TM-02A	9.00	15.0	NA	NA	NA	NA
NWC-3	52.00	20.5	NA	NA	NA	NA
TVI-875	380.00	2079	NA	NA	NA	NA

Notes:

Rates are in gpm and durations in minutes.

NA = not applicable

TABLE N.2
Hydraulic Parameter Estimates from BMO-Series and Additional Well Tests

pumped well	observation well	solution	aquifer	T (ft^2/day)	S	Kv (ft/day)	b (ft)	Kc (ft/day)	c	n	effective well radius	effective casing radius	Kh (ft/day)	comment
BMO-1G	BMO-1G	partial penetrtn.	Glance	75.0	5.18E-06	5.00E-07	258	NA	0.75	2.25	NA	NA	0.29	
BMO-1G	BMO-1G	homogeneous	Glance	34.8	6.00E-06	NA	150	NA	0.32	2.6	0.208	0.208	0.23	recovery emphasized
BMO-1G	BMO-1G	homogeneous	Glance	25.0	5.00E-06	NA	150	NA	8.00E-03	4.2	0.208	0.208	0.17	step 1 emphasized
BMO-3B	BMO-3B	homogeneous	basin fill	3,000	1.00E-06	NA	130	NA	2.97E-03	1.66	0.208	0.208	23.1	drawdown
BMO-3B	BMO-3B	homogeneous	basin fill	4,500	1.00E-04	NA	130	NA	0.024	1.35	0.208	0.208	34.6	recovery
BMO-3B	BMO-3B	homogeneous	basin fill	4,500	1.00E-04	NA	130	NA	0.024	1.33	0.208	0.208	34.6	dupuit
BMO-3B[1]	BMO-3B[1]	homogeneous	basin fill	4,500	1.00E-04	NA	130	NA	0.024	1.35	0.208	0.208	34.6	dupuit
BMO-4B[1]	BMO-4B[1]	partial penetrtn.	basin fill	20,000	4.50E-04	1	505	NA	0.14	1.12	0.208	0.208	39.6	
BMO-4B	*NWC-3 CAP*	partial penetrtn.	basin fill	19,900	4.15E-04	0.867	505	NA	NA	NA	NA	NA	39.4	obs well NWC-3
BMO-5B	BMO-5B	partial penetrtn.	basin fill	25,000	0.076	3	315	NA	0.046	1.13	0.208	0.208	79.4	
BMO-5B	*BMO-5M*	partial penetrtn.	basin fill/Cintura	30,000	1.05E-04	4.3	315	NA	NA	NA	0.208	0.208	95.2	obs well BMO-5M
BMO-5B	BMO-5B	homogeneous	basin fill	3,370	6.84E-03	NA	145	NA	0.017	1.19	0.208	0.208	23.2	sp leak = 0.2/day
BMO-5M	BMO-5M	partial penetrtn.	Cintura	2,200	2.80E-03	3	315	NA	0.190	1.16	0.208	0.208	7.0	
BMO-5M	*BMO-5B*	partial penetrtn.	basin fill/Cintura	528	0.035	1.09	315	NA	NA	NA	0.208	0.208	1.7	obs well BMO-5B
BMO-5M	BMO-5M	homogeneous	Cintura	986	1.90E-03	NA	130	NA	0.228	1.1	0.208	0.208	7.6	sp leak = 0.09/day
BMO-6B	BMO-6B	partial penetrtn.	basin fill/Cintura	170	1.04E-04	NA	75	NA	NA	NA	0.354	0.287	2.27	
BMO-6M	BMO-6M	partial penetrtn.	Cintura	2,870	1.00E-05	1.00E-06	190	1.00E-06	2.00E-03	2.24	0.208	0.208	15.1	
BMO-6M[1]	BMO-6M[1]	partial penetrtn.	Cintura	2,870	1.00E-05	1.00E-06	190	1.00E-06	2.00E-03	2.24	0.208	0.208	15.1	hand measured
BMO-6M	BMO-6M	homogeneous	Cintura	2,100	1.00E-05	NA	130	NA	2.29E-03	2.21	0.208	0.208	16.2	
BMO-7M	BMO-7M	partial penetrtn.	Morita	105	0.27	1.00E-05	190	1.00E-05	4.44E-05	2.85	0.208	0.208	0.55	poor fit
BMO-7M	BMO-7M	partial penetrtn.	Morita	125	0.20	0.45	190	0.45	1.00E-04	2.5	0.208	0.208	0.66	dupuit
BMO-7M[1]	BMO-7M[1]	partial penetrtn.	Morita	125	0.20	0.45	190	0.45	1.00E-04	2.5	0.208	0.208	0.66	dupuit
BMO-7M	BMO-7M	partial penetrtn.	Morita	278	0.42	0.1	190	NA	NA	NA	0.208	0.208	1.46	step 1
BMO-7M	BMO-7M	homogeneous	Morita	80.6	0.13	NA	130	NA	3.26E-03	2.41	0.503	0.208	0.62	poor fit
BMO-7M	BMO-7M	homogeneous	Morita	170	3.50E-04	NA	100	NA	NA	NA	0.5	0.208	1.7	dupuit
BMO-7M	*COB MW-1*	partial penetrtn.	basin fill/Morita	16,100	4.60E-05	0.064	440	NA	NA	NA	NA	NA	36.6	obs well cob MW-1
BMO-8B[1]	BMO-8B[1]	partial penetrtn.	basin fill	3,500	0.01	0.1	197	NA	0.14	1.04	0.208	0.208	17.8	hand measured
BMO-8M[1]	BMO-8M[1]	partial penetrtn.	Morita	115	0.40	1.00E-05	725	NA	NA	NA	1	0.208	0.16	drawdown
BMO-8M	BMO-8M	partial penetrtn.	Morita	146	0.12	1.00E-05	725	NA	NA	NA	1	0.208	0.20	recovery
BMO-8M	BMO-8M	homogeneous	Morita	20	0.48	NA	135	NA	NA	NA	0.43	0.301	0.15	
BMO-8M	BMO-8M	homogeneous	Morita	31	0.36	NA	135	NA	NA	NA	0.331	0.301	0.23	dupuit
BMO-8M[1]	BMO-8M[1]	partial penetrtn.	Morita	220	0.15	1.00E-03	725	NA	NA	NA	1	0.208	0.30	step 1

TABLE N.2
Hydraulic Parameter Estimates from BMO-Series and Additional Well Tests

pumped well	observation well	solution	aquifer	T (ft^2/day)	S	Kv (ft/day)	b (ft)	Kc (ft/day)	c	n	effective well radius	effective casing radius	Kh (ft/day)	comment
BMO-9M	BMO-9M	homogeneous	Morita	28	0.24	NA	130	NA	NA	NA	0.811	1.16E-03	0.21	
BMO-9M	BMO-9M	homogeneous	Morita	101	0.021	NA	130	NA	NA	NA	0.208	0.208	0.78	step 1
BMO-10GU	BMO-10GU	partial penetrtn.	Glance	4.92	0.21	NA	140	NA	NA	NA	0.208	0.208	0.035	step 1
BMO-10GL	BMO-10GL	homogeneous	Glance	0.451	0.014	NA	135	NA	NA	NA	2.36	0.259	0.0033	
BMO-11G	BMO-11G	partial penetrtn.	Glance	115	1.00E-04	0.010	325	NA	0.1	2.8	0.208	0.208	0.35	
BMO-11G	BMO-11G	homogeneous	Glance	60	1.00E-05	NA	180	NA	0.5	1.92	0.208	0.208	0.33	
BMO-13B[1]	BMO-13B[1]	partial penetrtn.	basin fill	7,500	0.010	1	313	NA	0.074	1.04	0.208	0.208	24.0	hand measured
BMO-13M	BMO-13M	homogeneous	Mural	0.661	0.019	1.00E-03	130	NA	NA	NA	1.13	0.455	0.005	
COB MW-1	COB MW-1	partial penetrtn.	basin fill	19,200	0.10	1.50E-06	257	NA	0.029	1.5	0.208	0.208	74.7	
COB MW-1	COB MW-1	homogeneous	basin fill	7,790	0.010	NA	90	NA	0.029	1.5	0.208	0.208	86.6	
COB MW-1[1]	COB MW-1[1]	homogeneous	basin fill	10,300	0.010	NA	90	NA	0.031	1.5	0.208	0.208	114.4	hand measured
COB MW-1[1]	COB MW-1[1]	homogeneous	basin fill	11,500	0.010	NA	90	NA	0.032	1.5	0.234	0.208	127.8	hand measured
NWC-3R	*NWC-3*	partial penetrtn.	basin fill	21,000	4.53E-04	3.45	505	NA	NA	NA	NA	NA	41.6	
GARNER	GARNER	homogeneous	Cintura	142	1.00E-05	NA	120	NA	0.044	2	0.208	0.208	1.18	
TM-02A	TM-02A	partial penetrtn.	Glance	15.7	0.041	NA	346	NA	NA	NA	1.66	0.225	0.045	
TM-02A	TM-02A	homogeneous	Glance	2	2.00E-04	NA	100	NA	NA	NA	2.31	0.225	0.020	
TVI-875	TVI-713	partial penetrtn.	basin fill	24,000	6.94E-02	1	505	NA	NA	NA	NA	NA	47.5	
TVI-875	BMO-4B	Neuman	basin fill	28,850	6.85E-06	8.60E-03	505	NA	NA	NA	NA	NA	57.1	specific yield = 0.012
TVI-875	NWC-3	Neuman	basin fill	21,860	3.15E-03	0.046	505	NA	NA	NA	NA	NA	43.3	specific yield =0.049

Notes:

[1] = hand collected data
T = Transmissivity
S = Storage coefficient
K_V = Vertical hydraulic conductivity
Kc = Vertical hydraulic conductivity of confining layer
b = Assumed aquifer thickness
c = Well loss constant
n = Well loss exponent
Kh = horizontal hydraulic conductivity calculated as T/b
dupuit = dupuit correction for unconfined conditions
sp leak = specific leakage (homogeneous aquifer solution)

TABLE N.3
Summary of Hydraulic Parameters

pumped well	T (ft^2/day)	S	Kv (ft/day)	aquifer	Kh (ft/day)	Range in Kh
BMO-1G	44.9	5.39E-06	5.00E-07	Glance	0.23	0.17 - 0.29
BMO-3B	4,000	6.70E-05	NA	basin fill	30.8	23.1 - 34.6
BMO-4B	19,950	4.33E-04	0.9335	basin fill	39.5	39.4 - 39.6
BMO-5B	15,400	0.023	3.65	basin fill	55.0	22.3 - 79.4
BMO-5M	1,238	0.013	2.045	Cintura	5.4	1.7 - 7.6
BMO-6B	170	1.04E-04	NA	basin fill/Cintura	2.27	2.27
BMO-6M	2,613	1.00E-05	1.00E-06	Cintura	15.5	15.1 - 16.2
BMO-7M	152	0.21	1.83E-01	Morita	1.00	0.55 - 1.7
BMO-8B	3,500	0.010	0.1	basin fill	17.8	17.8
BMO-8M	106	0.30	3.40E-04	Morita	0.21	0.15 - 0.30
BMO-9M	64	0.13	NA	Morita	0.49	0.21 - 0.78
BMO-10GU	4.92	0.21	NA	Glance	0.035	0.035
BMO-10GL	0.45	0.014	NA	Glance	0.0033	0.0033
BMO-11G	88	5.50E-05	0.010	Glance	0.34	0.33 - 0.35
BMO-13B	7,500	0.010	1	basin fill	24.0	24
BMO-13M	0.661	0.019	1.00E-03	Mural	0.0051	0.0051
COB MW-1	12,198	0.033	1.50E-06	basin fill	100.9	74.7 - 127.8
NWC-3R	21,000	4.53E-04	3.45	basin fill	41.6	41.6
GARNER	142	1.00E-05	NA	Cintura	1.18	1.18
TM-02A	8.9	0.021	NA	Glance	0.033	0.020 - 0.045
TVI-875	24,900	2.42E-02	0.685	basin fill	49.30	43.3 - 57.1

Notes:

T = Transmissivity

S = Storage coefficient

K_V = Vertical hydraulic conductivity

Kh = horizontal hydraulic conductivity calculated as T/b

FIGURES

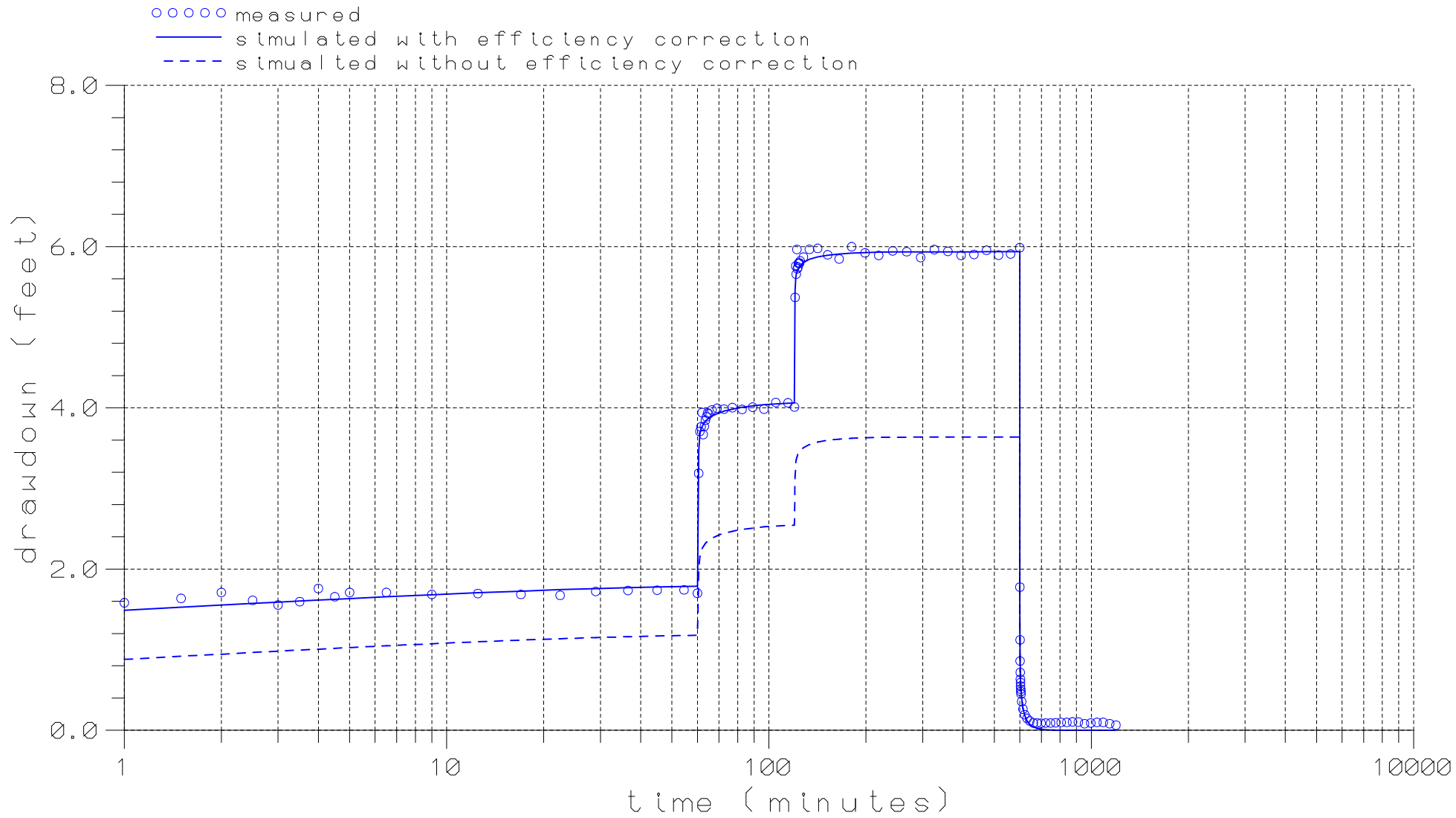

HYDRO GEO CHEM, INC.

MEASURED AND SIMULATED DRAWDOWNS WITH AND WITHOUT WELL EFFICIENCY CORRECTION

APPROVED	DATE	REFERENCE	FIGURE
SJS	4/25/09	H:/872000/Task 2.4/ BMO-5B/whip/bmo5bnc.srf	**N.1**

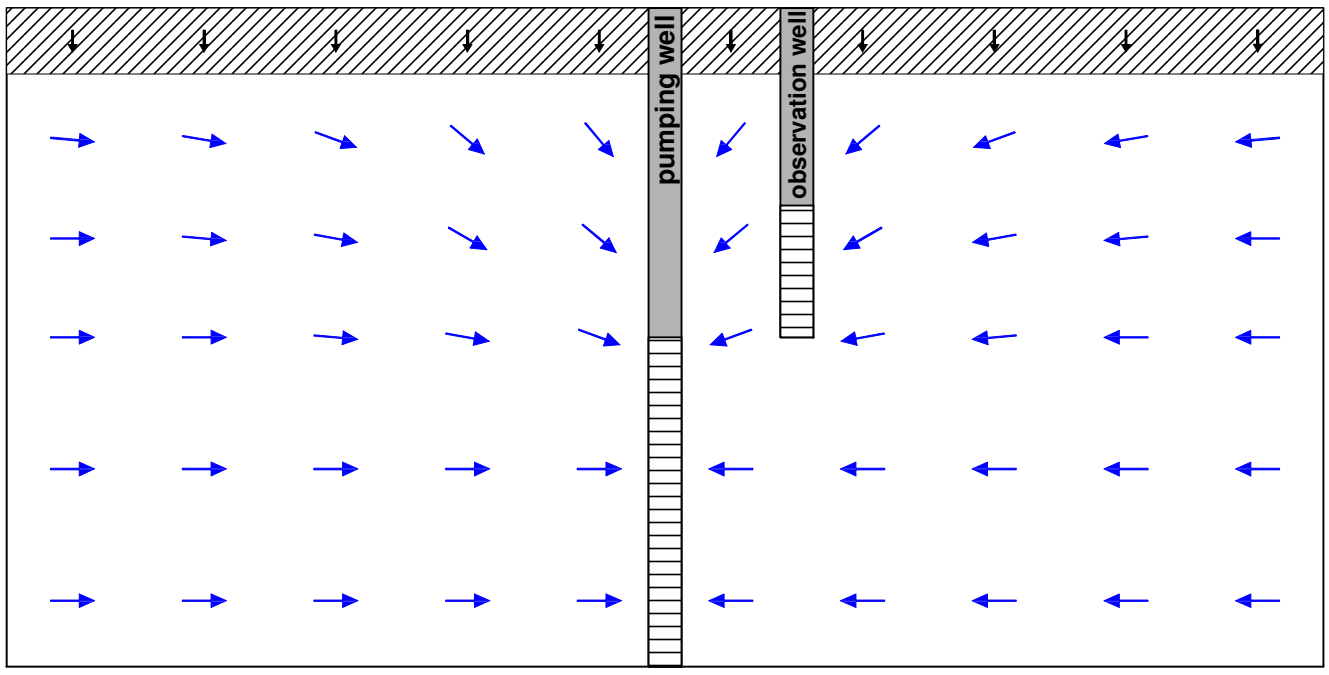

leakage from aquitard into aquifer

non-horizontal flow to well partially penetrating the aquifer

Partial Penetration Solution (with aquitard)

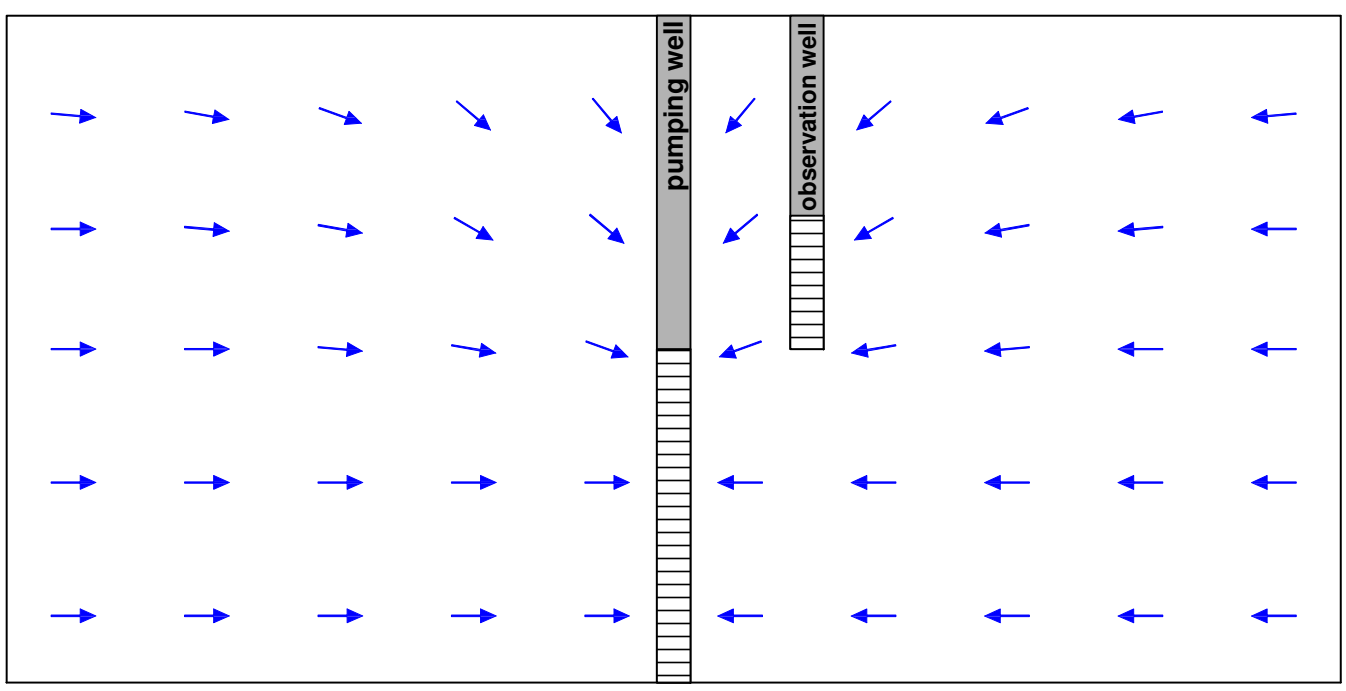

no aquitard (or leakage into aquifer)

non-horizontal flow to well partially penetrating the aquifer

Partial Penetration Solution (without aquitard)

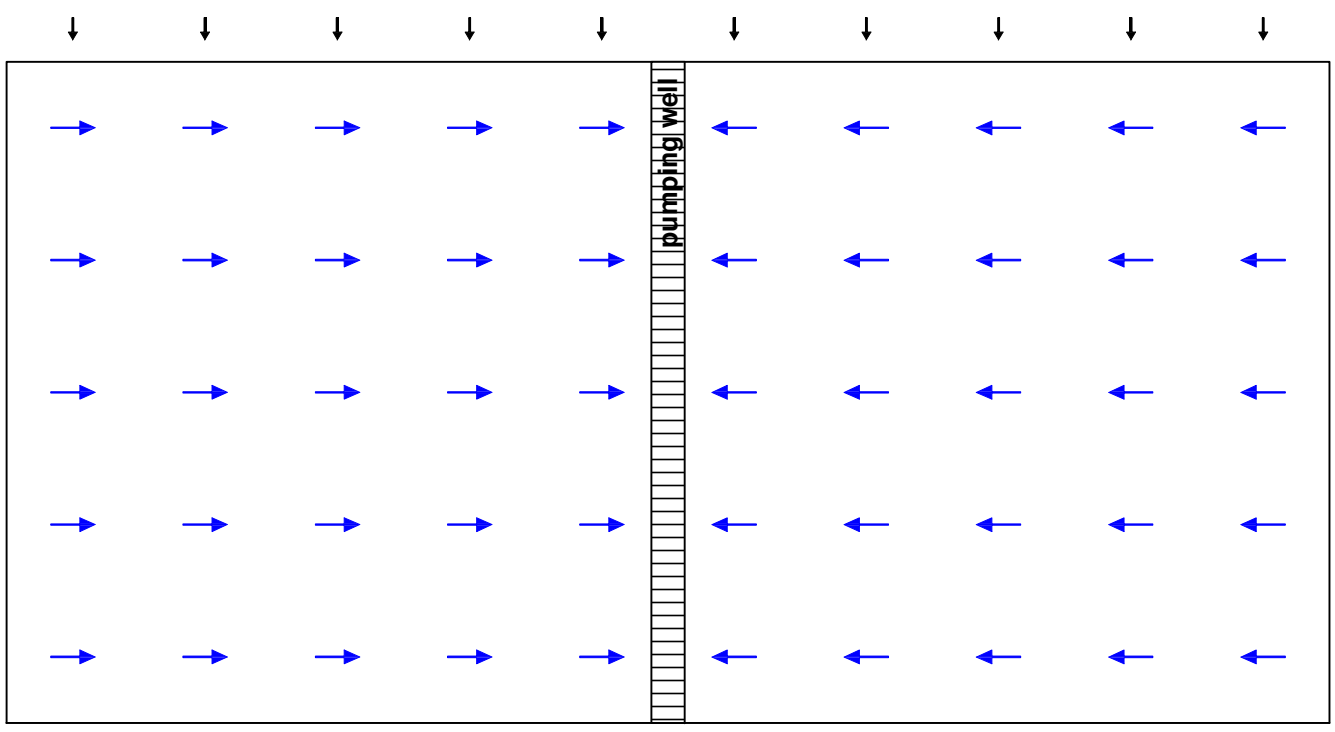

leakage (if present) into aquifer

horizontal flow to well fully penetrating the aquifer

Homogeneous Solution

EXPLANATION

→ schematic flow direction within aquifer horizon

↓ schematic leakage into aquifer horizon

HYDRO GEO CHEM, INC.

SCHEMATIC DIAGRAM ILLUSTRATING THE PARTIAL PENETRATION AND HOMOGENEOUS AQUIFER SOLUTIONS

APPROVED	DATE	REFERENCE	FIGURE
SJS	4/25/09	P:/stewart/bisbee/pumptest/figure/schematic.srf	N.2

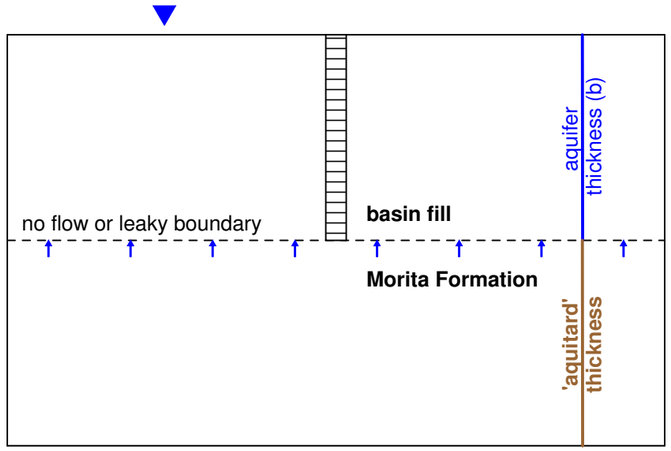

Application of the homogeneous aquifer solution to a well ully penetrating the basin fill with upward leakage from the Morita Formation (note: basin fill/Morita contact treated as no flow when leakage rate set to zero)

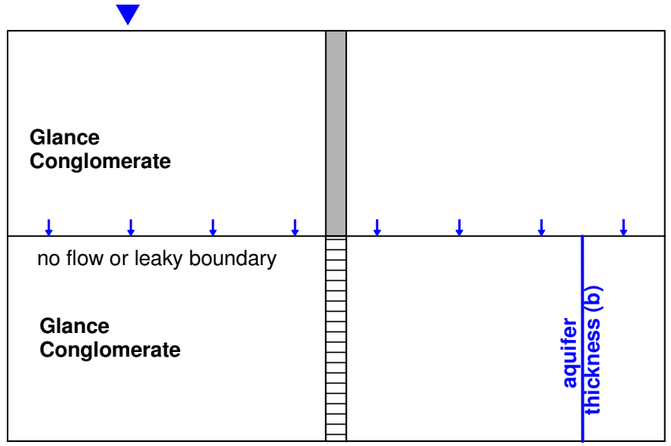

Application of the homogeneous aquifer solution to a well partially penetrating the Glance Conglomerate (note: upper aquifer boundary treated as no flow when leakage rate set to zero)

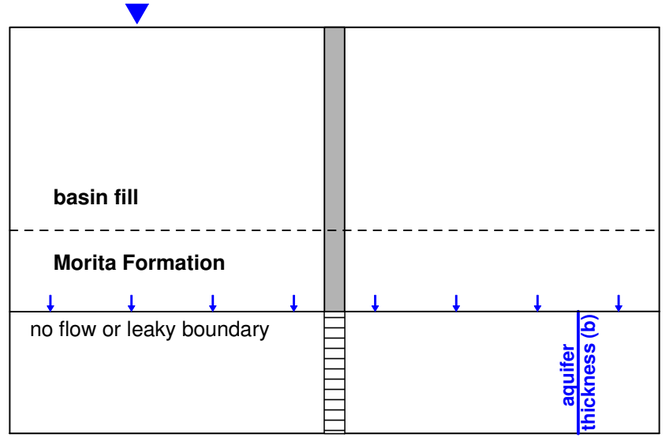

Application of the homogeneous aquifer solution to a well partially penetrating the Morita Formation showing leakage from the upper Morita into the assumed aquifer horizon (note: assumed upper aquifer boundary treated as no flow when leakage rate set to zero)

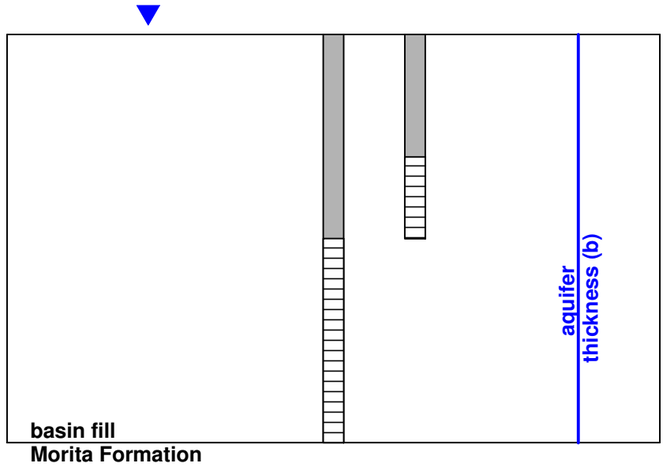

Application of the partial penetration solution to wells partially penetrating the basin fill (note: basin fill/Morita contact is treated as no flow in this example)

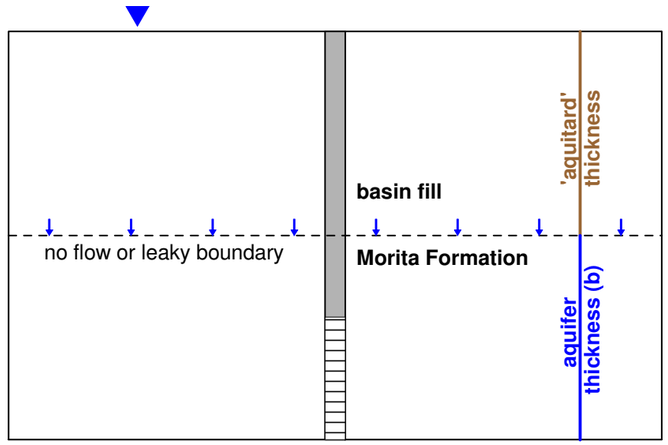

Application of the partial penetration solution to a well partially penetrating the Morita Formation showing leakage from the basin fill into the assumed aquifer horizon (note: basin fill treated as a leaky 'aquitard' source of water

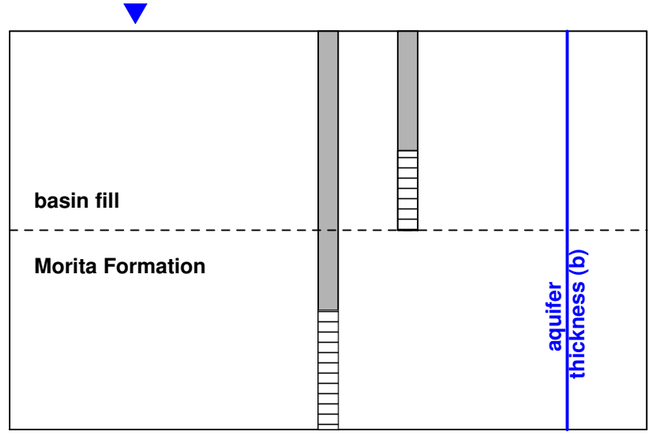

Application of the partial penetration solution to a well partially penetrating the Morita Formation treating the basin fill and the portion of the Morita penetrated by the well as part of the assumed aquifer horizon

EXPLANATION

well schematic showing screened interval

schematic leakage into assumed aquifer horizon

piezometric surface (water table if unconfined)

HYDRO GEO CHEM, INC.

CONCEPTUAL SCHEMATICS SHOWING APPLICATIONS OF HOMOGENEOUS AQUIFER AND PARTIAL PENETRATION SOLUTIONS IN WHIP

APPROVED	DATE	REFERENCE	FIGURE
SJS	4/25/09	P:/stewart/bisbee/pumptest/figure/conceptual.srf	N.3

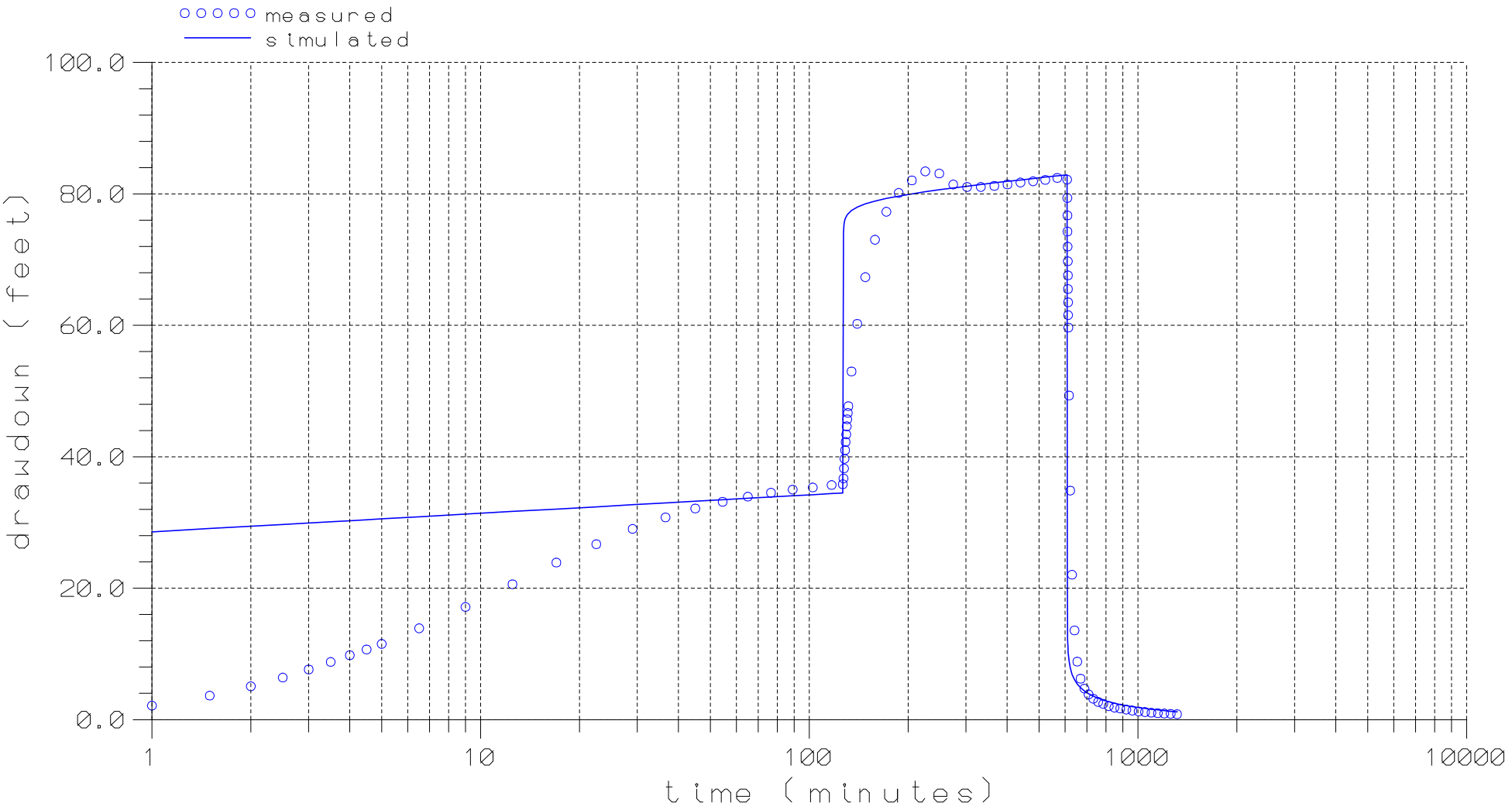

RESULTS

Transmissivity = 74.6 ft2/day
Storage coefficient = 5.18e-6
Vertical Hydraulic Conductivity =
well loss constant = 0.75
well loss exponent = 2.25
assumed aquifer thickness = 258 ft
effective well radius/casing radius = 0.208 / 0.208 ft

HYDRO GEO CHEM, INC.

MEASURED AND SIMULATED DRAWDOWNS AT BMO-1G DURING PUMPING AT APPROXIMATELY 3.5 AND 6 GPM WITH EMPHASIS ON LATE DRAWDOWN AND RECOVERY DATA

APPROVED	DATE	REFERENCE	FIGURE
SJS	4/25/09	H:/872000/Task 2.4/ BMO-1G/whip/bmo1gs.srf	**N.4**

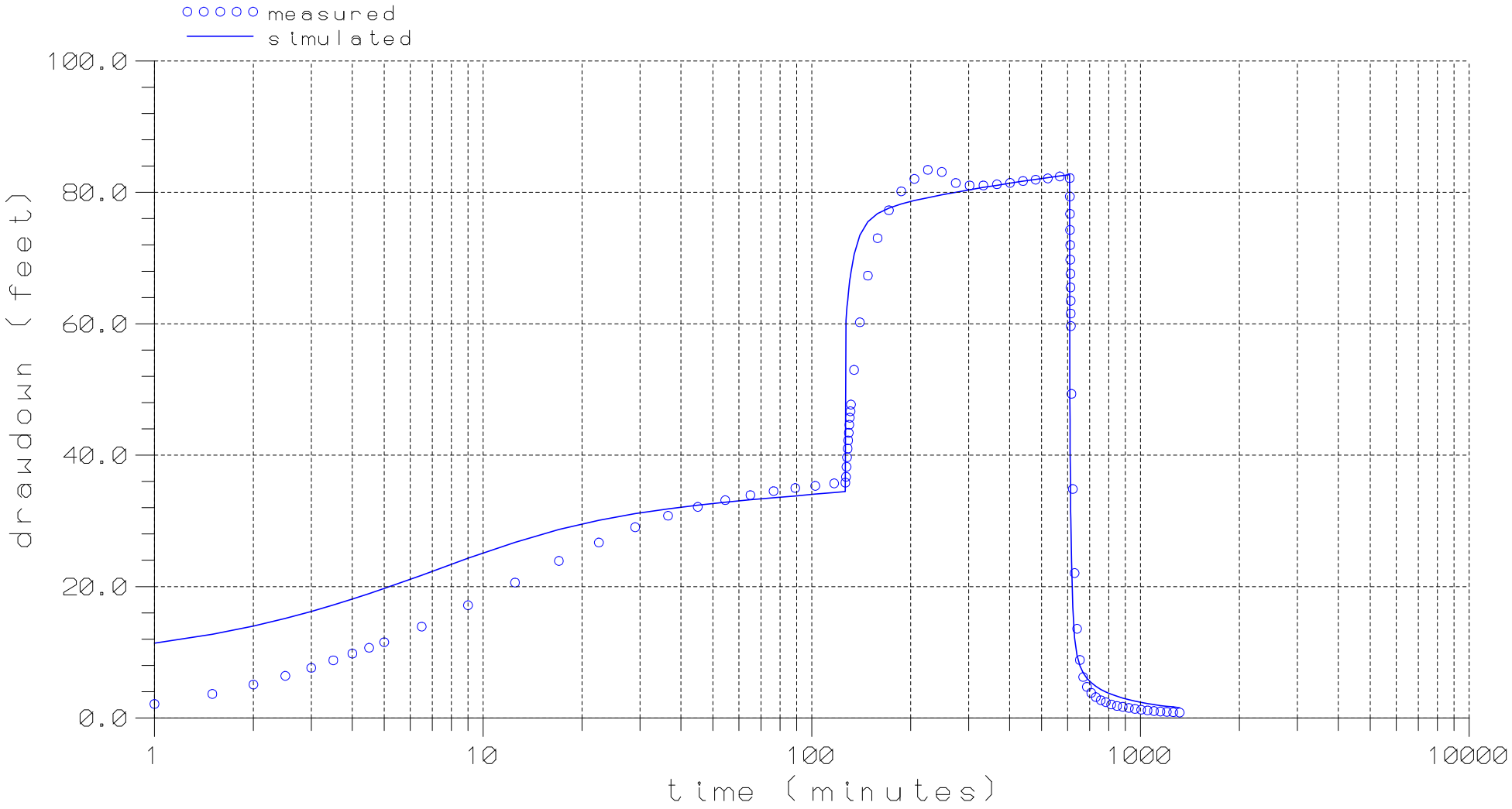

RESULTS

Transmissivity = 34.8 ft2/day
Storage coefficient = 6.0e-6
Vertical Hydraulic Conductivity = NA
well loss constant = 0.32
well loss exponent = 2.6
assumed aquifer thickness = 150 ft
effective well radius/casing radius = 0.208 / 0.208 ft

HYDRO GEO CHEM, INC.

MEASURED AND SIMULATED DRAWDOWNS AT BMO-1G DURING PUMPING AT APPROXIMATELY 3.5 AND 6 GPM WITH EMPHASIS ON LATE DRAWDOWN AND RECOVERY DATA

(homogeneous aquifer solution)

APPROVED	DATE	REFERENCE	FIGURE
SJS	4/25/09	H:/872000/Task 2.4/ BMO-1G/whip/bmo1gfpr.srf	**N.5**

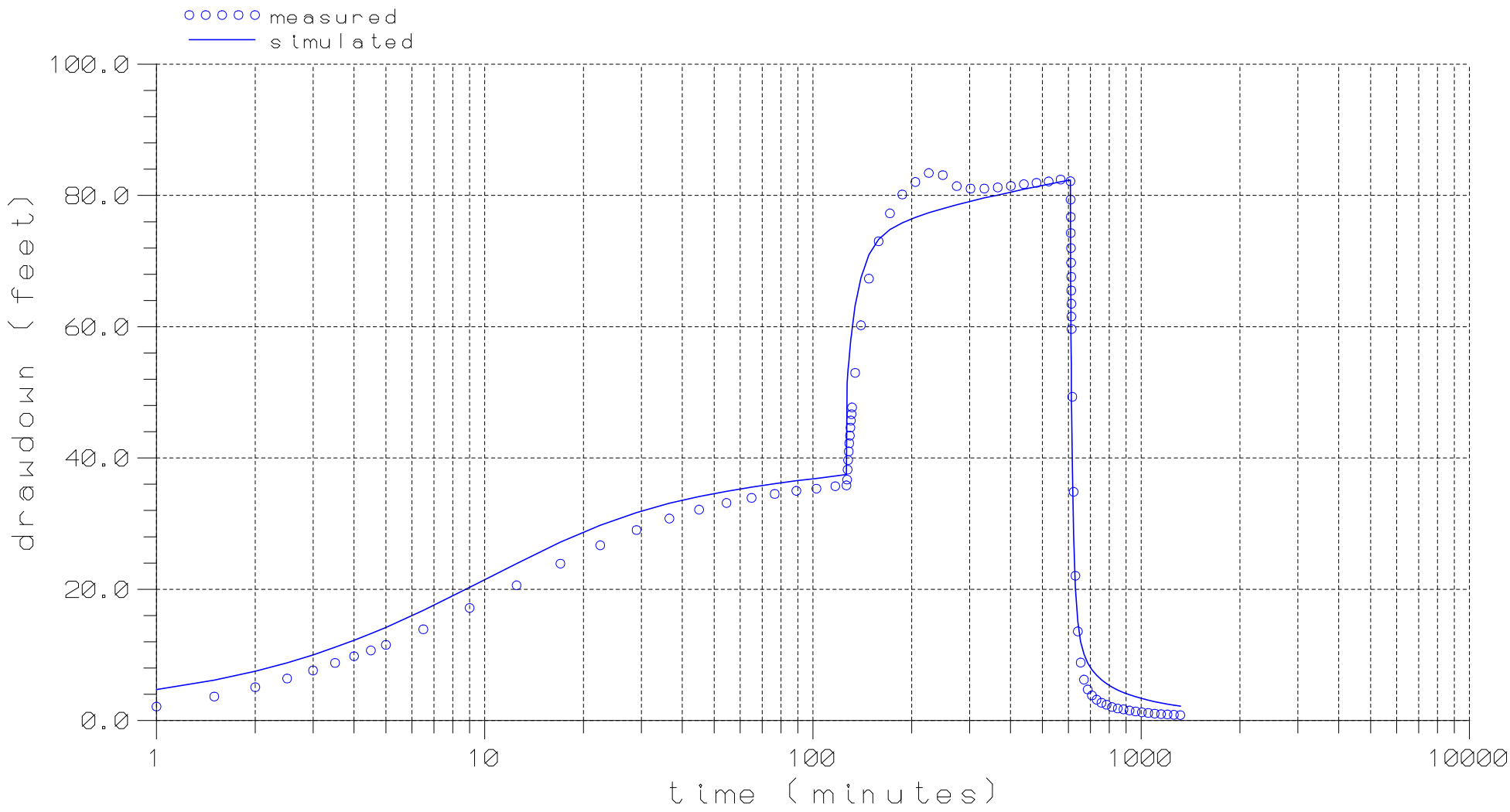

RESULTS

Transmissivity = 25 ft2/day
Storage coefficient = 5.0e-6
Vertical Hydraulic Conductivity = NA
well loss constant = 0.008
well loss exponent = 4.2
assumed aquifer thickness = 150 ft
effective well radius/casing radius = 0.208 / 0.208 ft

HYDRO GEO CHEM, INC.

MEASURED AND SIMULATED DRAWDOWNS AT BMO-1G DURING PUMPING AT APPROXIMATELY 3.5 AND 6 GPM WITH EMPHASIS ON EARLY DRAWDOWN DATA
(homogeneous aquifer solution)

APPROVED	DATE	REFERENCE	FIGURE
SJS	4/25/09	H:/872000/Task 2.4/ BMO-1G/whip/bmo1gfps.srf	**N.6**

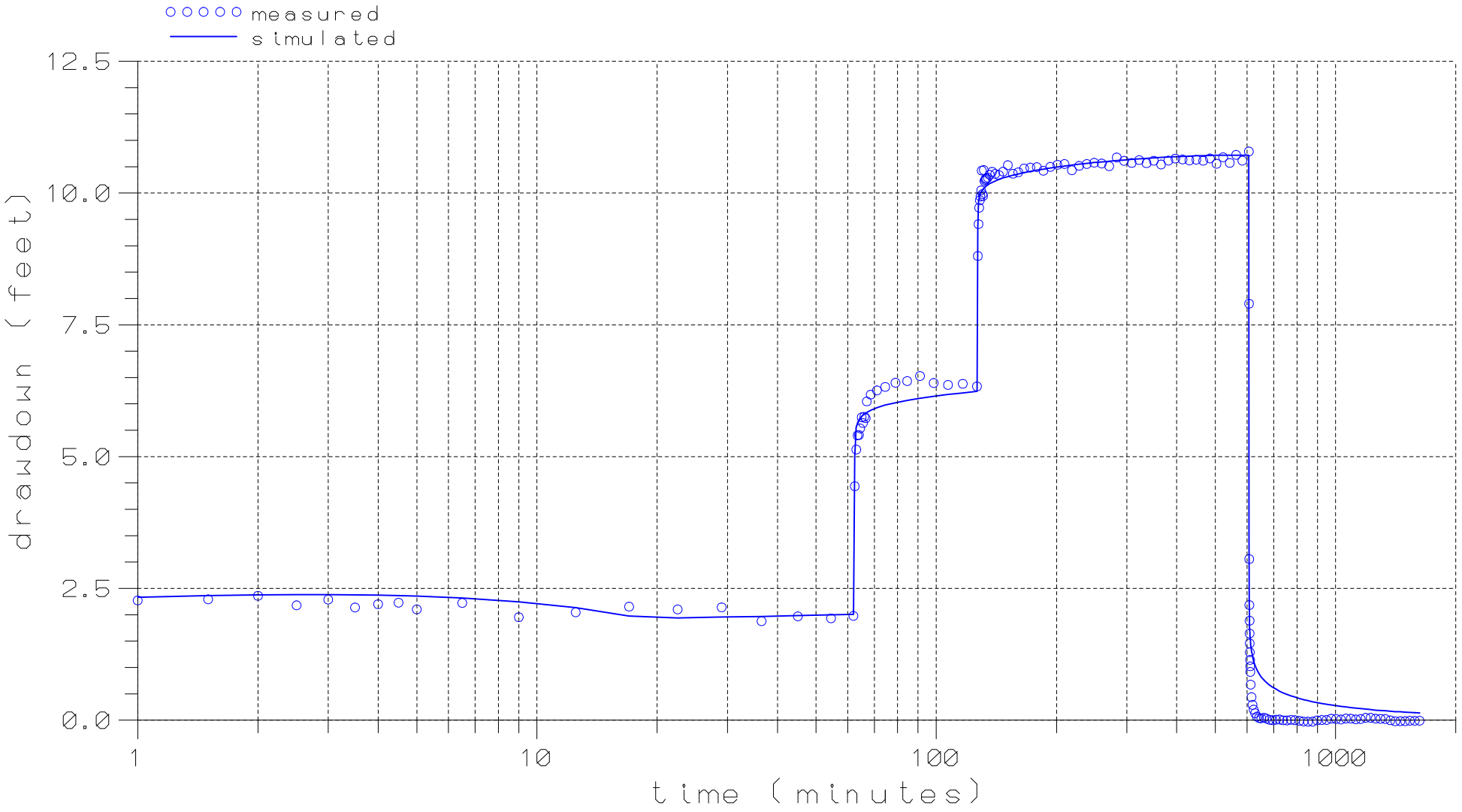

RESULTS
(smoothed step 3 data)

Transmissivity = 3,000 ft2/day
Storage coefficient = 1.e-6
Vertical Hydraulic Conductivity = NA
well loss constant = 2.97e-3
well loss exponent = 1.66
assumed aquifer thickness = 130 ft

HYDRO GEO CHEM, INC.

MEASURED AND SIMULATED DRAWDOWNS AT BMO-3B DURING PUMPING AT APPROXIMATELY 15, 41, AND 62 GPM

(homogeneous aquifer solution)

APPROVED	DATE	REFERENCE	FIGURE
SJS	4/25/09	H:/872000/Task 2.4/ BMO-3B/whip/bmo3b.srf	**N.7**

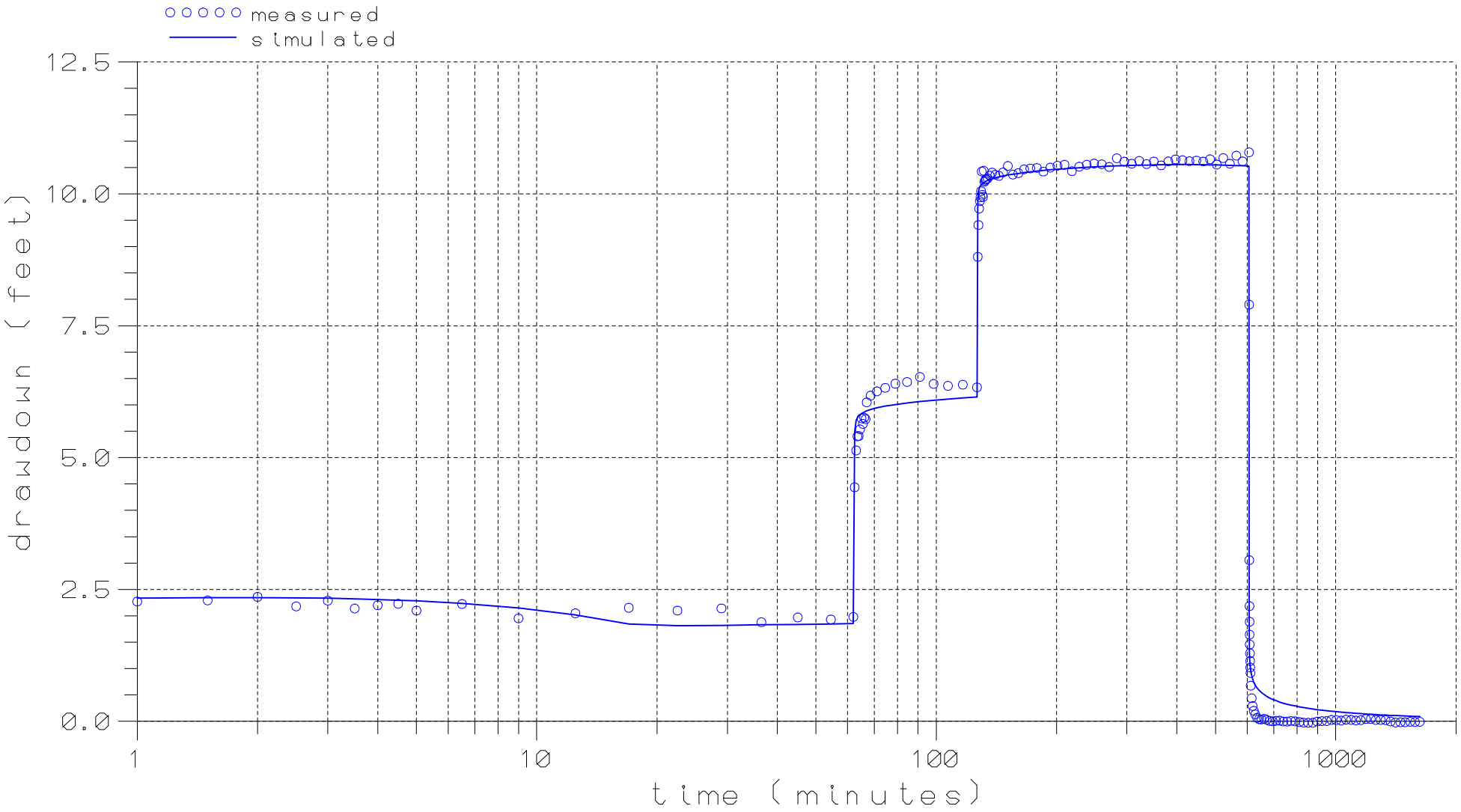

RESULTS
(smoothed step 3 data)

Transmissivity = 4,500 ft2/day
Storage coefficient = 1.e-4
Vertical Hydraulic Conductivity = NA
well loss constant = 2.36e-2
well loss exponent = 1.35
assumed aquifer thickness = 130 ft

HYDRO GEO CHEM, INC.

MEASURED AND SIMULATED DRAWDOWNS AT BMO-3B DURING PUMPING AT APPROXIMATELY 15, 41, AND 62 GPM (WITH MORE EMPHASIS ON RECOVERY DATA)
(homogeneous aquifer solution)

APPROVED	DATE	REFERENCE	FIGURE
SJS	4/25/09	H:/872000/Task 2.4/ BMO-3B/whip/bmo3br.srf	**N.8**

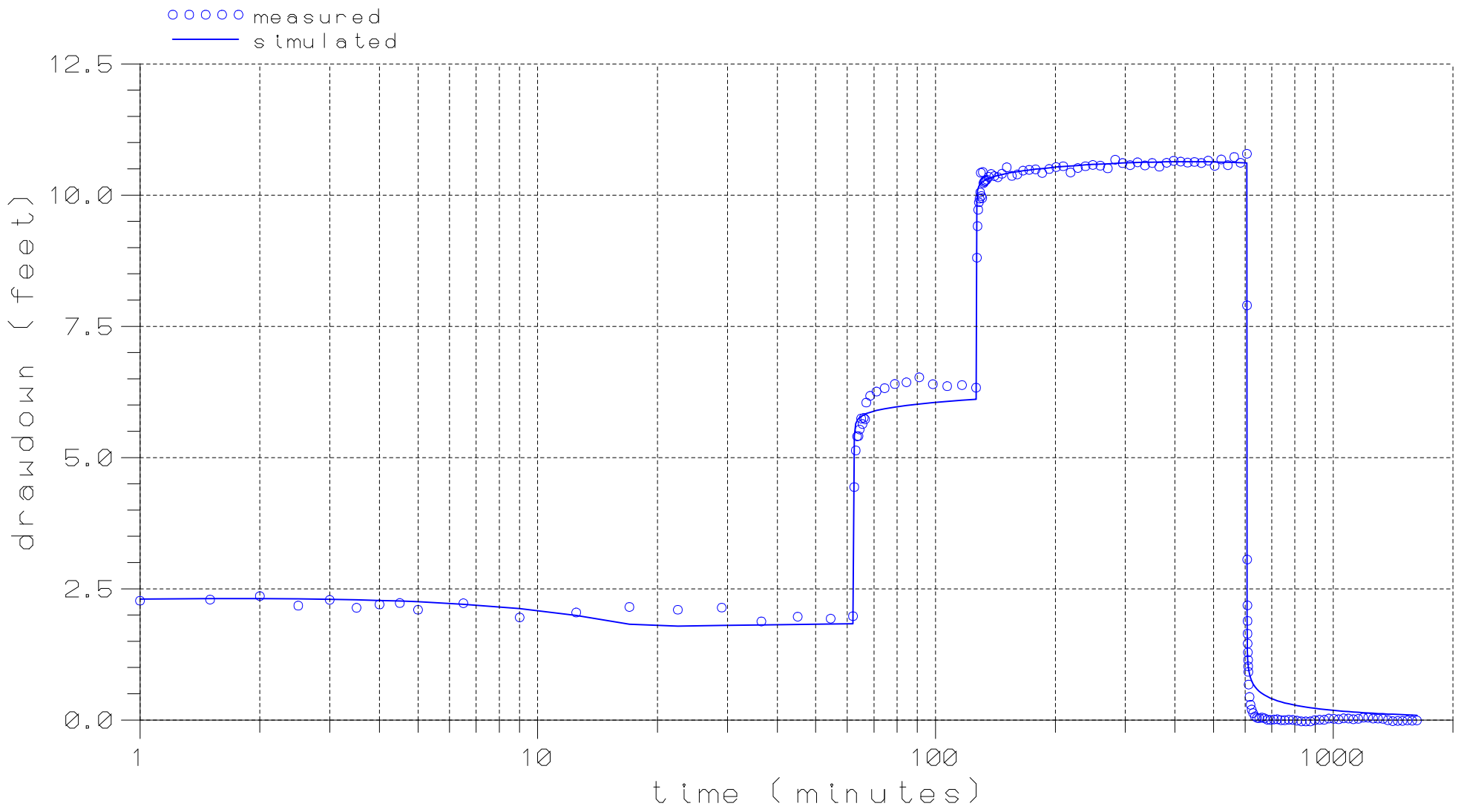

RESULTS
(using Dupuit Correction)

Transmissivity = 4,500 ft2/day
Storage coefficient = 1.e-4
Vertical Hydraulic Conductivity = NA
well loss constant = 2.36e-2
well loss exponent = 1.33
assumed aquifer thickness = 130 ft

HYDRO GEO CHEM, INC.

MEASURED AND SIMULATED DRAWDOWNS AT BMO-3B DURING PUMPING AT APPROXIMATELY 15, 41, AND 62 GPM (WITH MORE EMPHASIS ON RECOVERY DATA)
(homogeneous aquifer solution)

APPROVED	DATE	REFERENCE	FIGURE
SJS	4/25/09	H:/872000/Task 2.4/ BMO-3B/whip/bmo3bd.srf	**N.9**

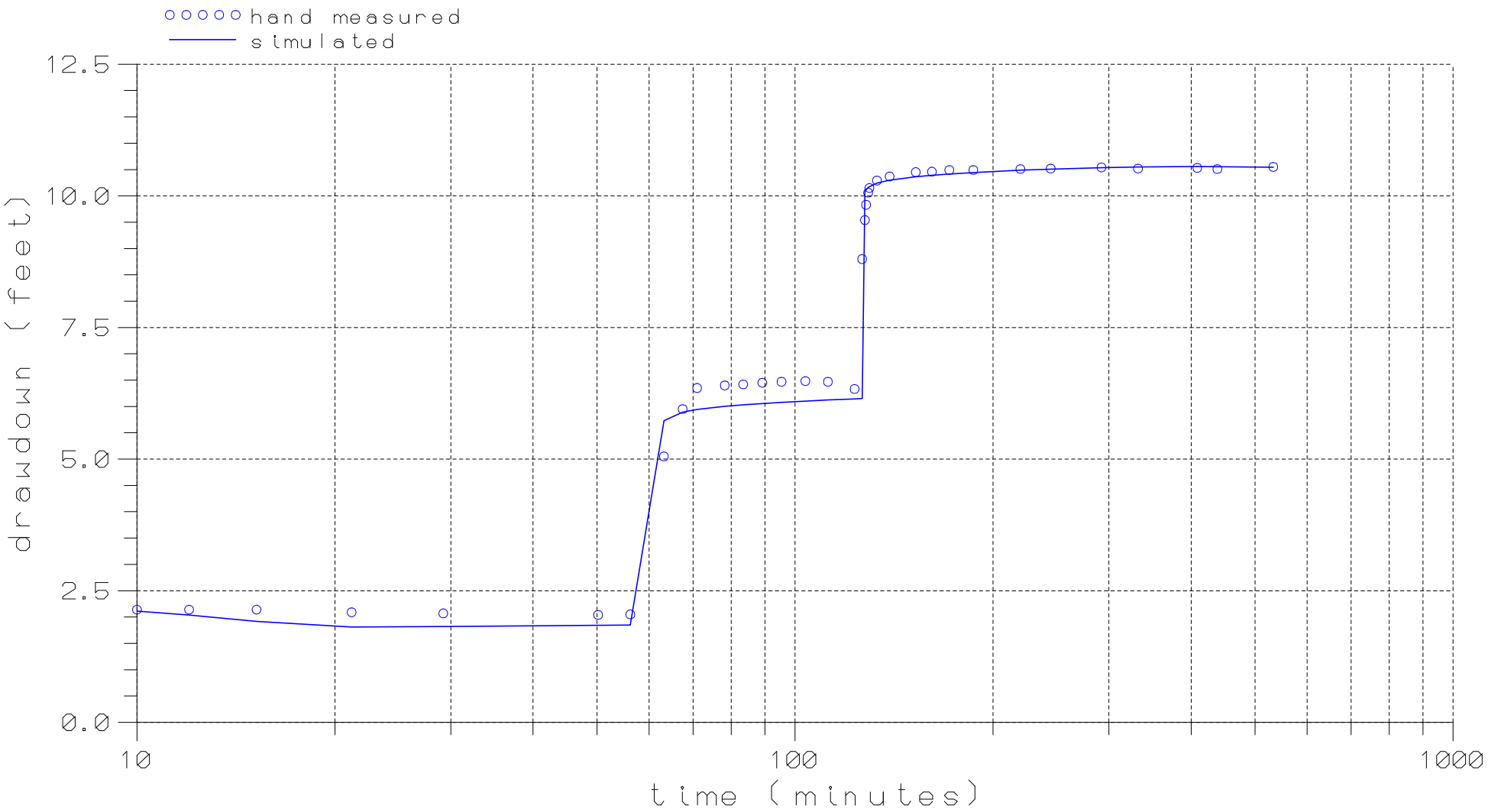

RESULTS
(using Dupuit correction)

Transmissivity = 4,500 ft2/day
Storage coefficient = 1.e-4
Vertical Hydraulic Conductivity = NA
well loss constant = 2.36e-2
well loss exponent = 1.35
assumed aquifer thickness = 130 ft

HYDRO GEO CHEM, INC.

MEASURED AND SIMULATED DRAWDOWNS AT BMO-3B DURING PUMPING AT APPROXIMATELY 15, 41, AND 62 GPM USING HAND COLLECTED DATA
(homogeneous aquifer solution)

APPROVED	DATE	REFERENCE	FIGURE
SJS	4/25/09	H:/872000/Task 2.4/ BMO-3B/whip/bmo3bh.srf	**N.10**

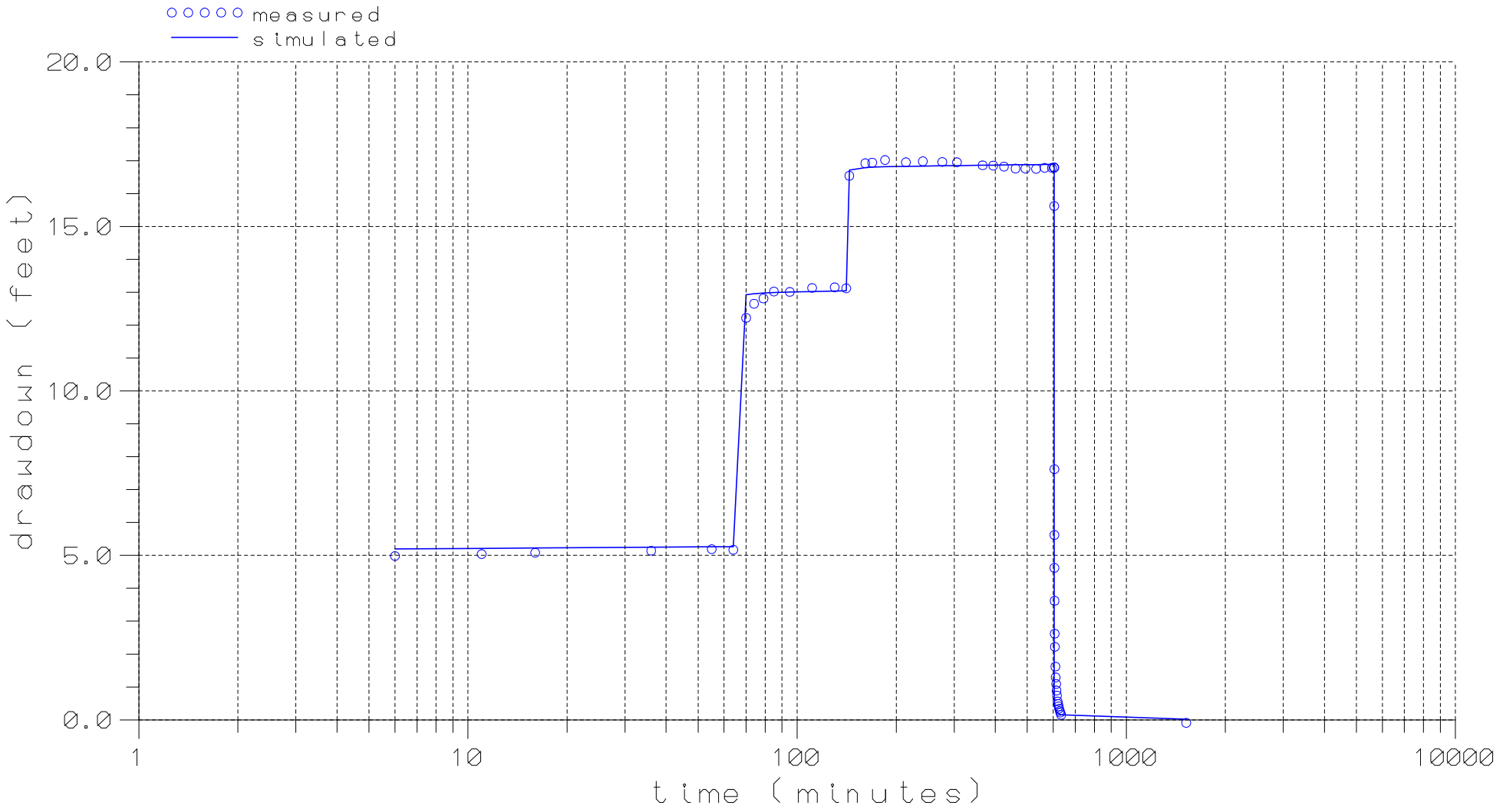

RESULTS

Transmissivity = 20,000 ft2/day
Storage coefficient = 4.5e-4
Vertical Hydraulic Conductivity = 1 ft/day
well loss constant = 0.0142
well loss exponent = 1.12
assumed aquifer thickness = 505 ft
effective well radius/casing radius = 0.208 / 0.208

HYDRO GEO CHEM, INC.

MEASURED AND SIMULATED DRAWDOWNS AT BMO-4B DURING PUMPING AT APPROXIMATELY 21, 48, AND 60.5 GPM USING HAND COLLECTED DATA

APPROVED	DATE	REFERENCE	FIGURE
SJS	4/25/09	H:/872000/Task 2.4/ BMO-6B/whip//2ndtest/bmo4bh.srf	**N.11**

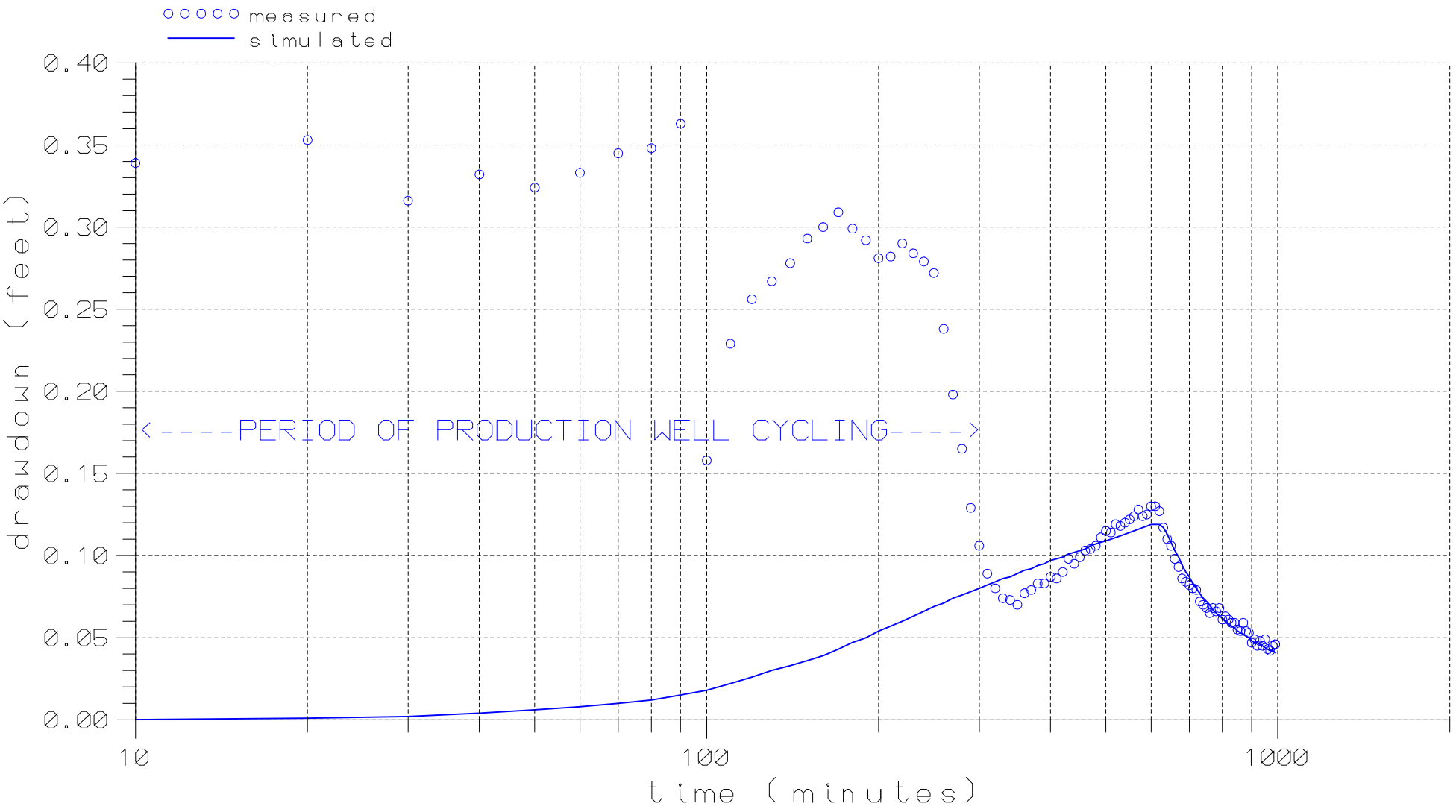

RESULTS

Transmissivity = 19,900 ft2/day
Storage coefficient = 4.5e-4
Vertical Hydraulic Conductivity = 0.87 ft/day
well loss constant = 0.0142
well loss exponent = 1.12
assumed aquifer thickness = 505 ft

HYDRO GEO CHEM, INC.

MEASURED AND SIMULATED DRAWDOWNS AT NWC-3 DURING PUMPING OF BMO-4B AT APPROXIMATELY 21, 48, AND 60.5 GPM

APPROVED	DATE	REFERENCE	FIGURE
SJS	4/25/09	H:/872000/Task 2.4/ BMO-6B/whip/2ndtest/bmo4bob.srf	N.12

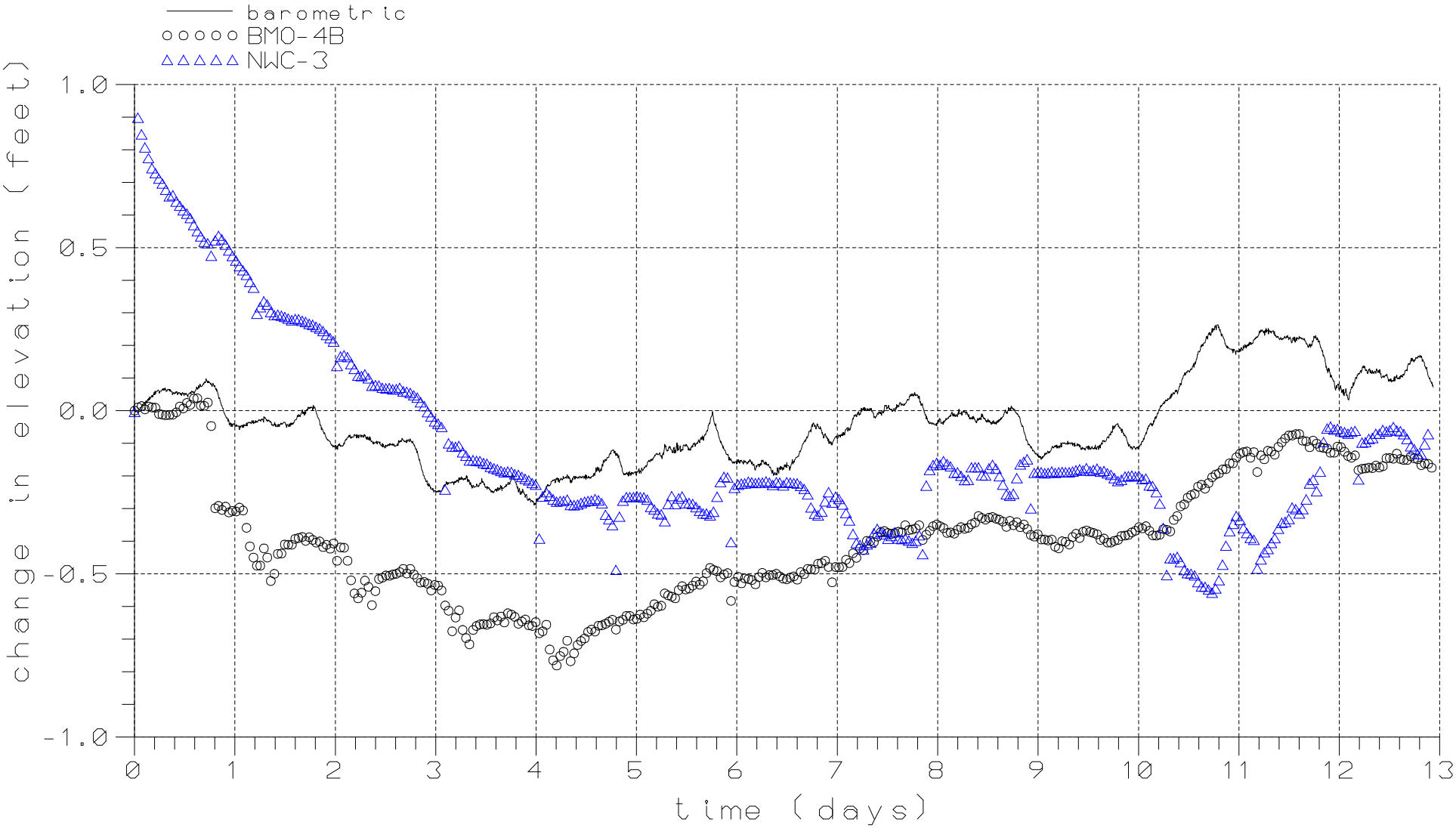

HYDRO GEO CHEM, INC.

WATER LEVELS AT BMO-4B AND NWC-3 PRIOR TO PUMPING BMO-4B

APPROVED	DATE	REFERENCE	FIGURE
SJS	4/25/09	H:/872000/Task 2.4/ BMO-4B/monotoring/bmo4bbk.srf	**N.13**

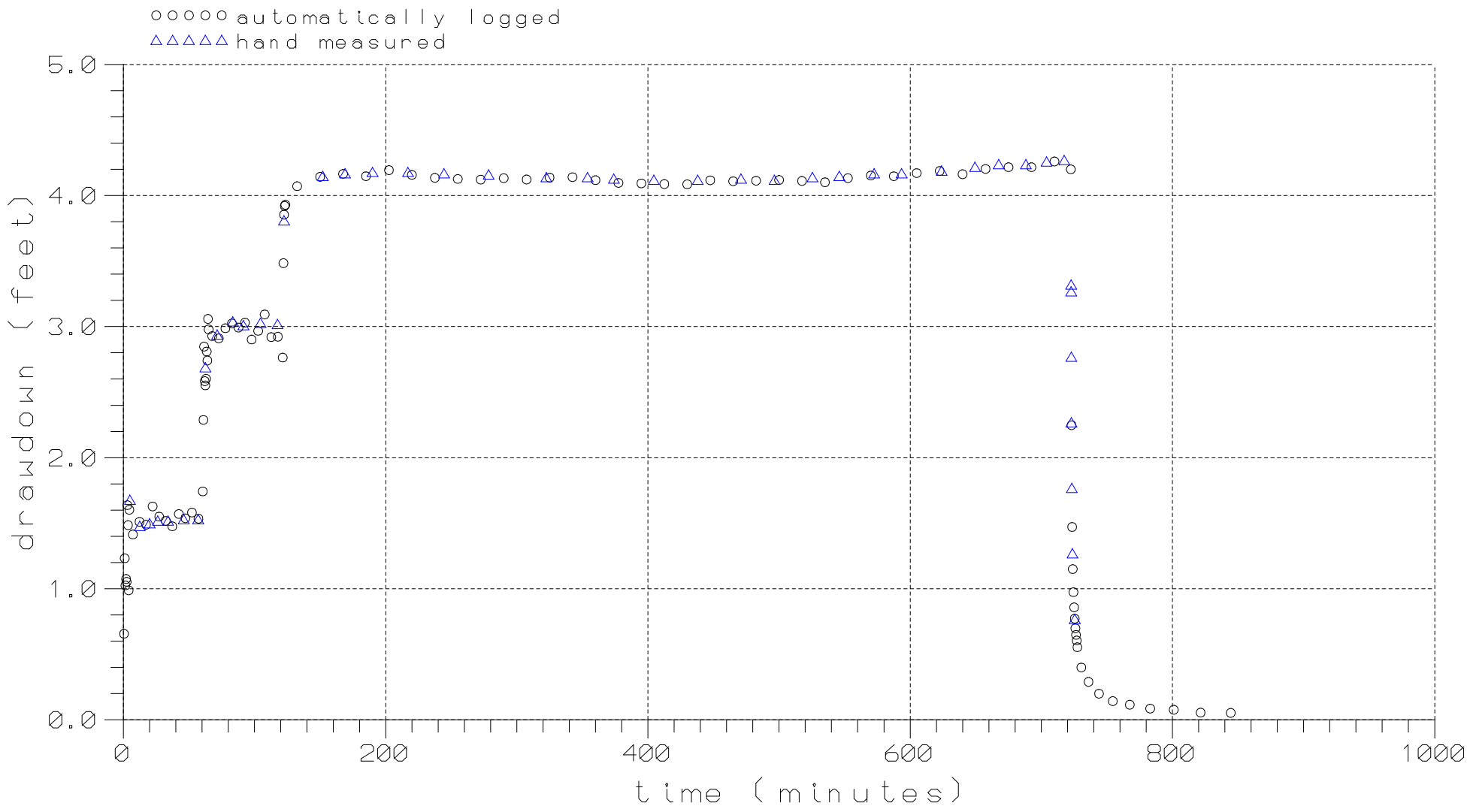

HYDRO GEO CHEM, INC.

COMPARISON OF AUTOMATICALLY LOGGED AND HAND COLLECTED DRAWDOWNS AT BMO-5M DURING PUMPING AT APPROXIMATELY 3.5, 6, AND 8.5 GPM

APPROVED	DATE	REFERENCE	FIGURE
SJS	4/25/09	H:/872000/Task 2.4/ BMO-5M/whip/5Mretest/compare.srf	**N.14**

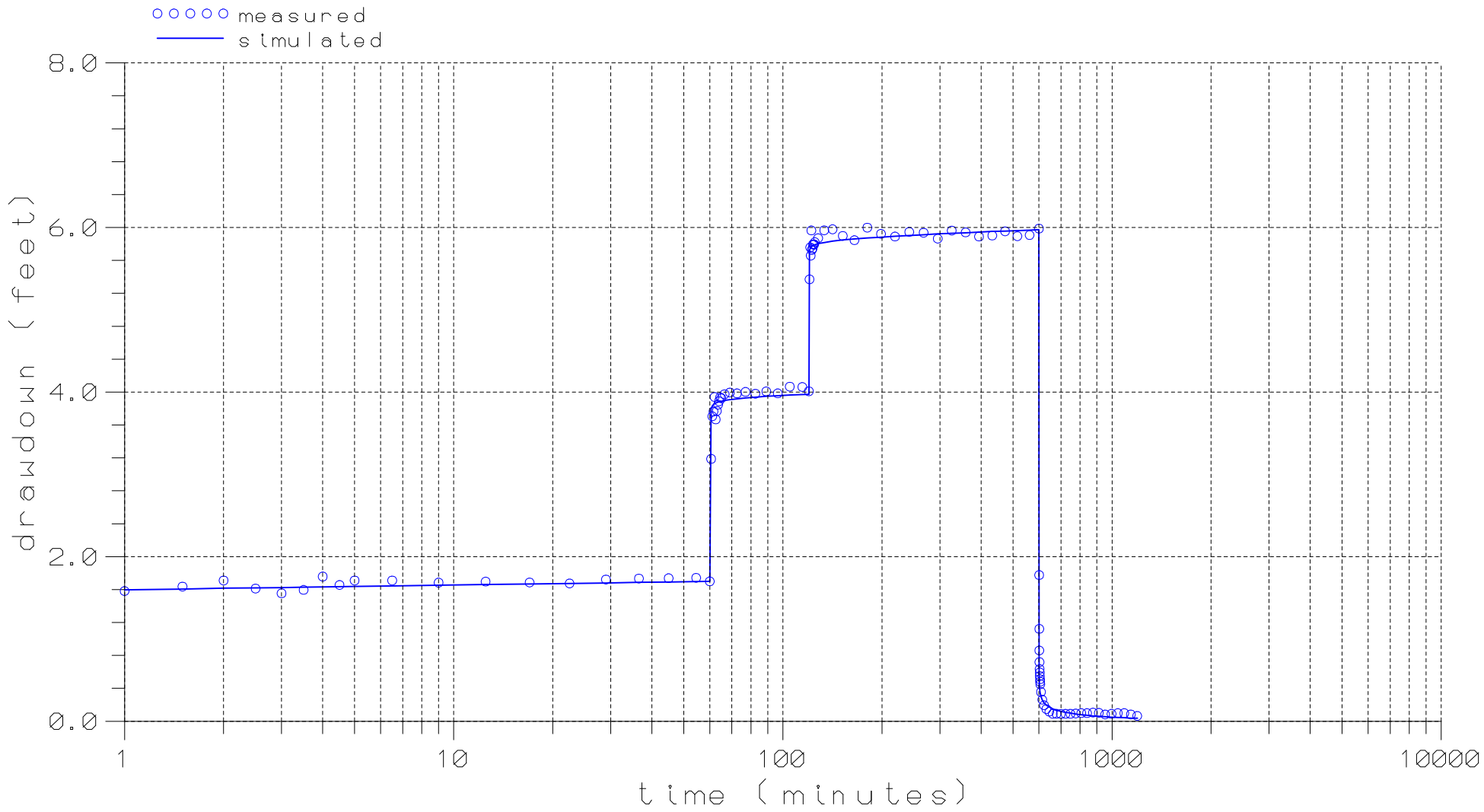

RESULTS
(step3 data smoothed)

Transmissivity = 25,000 ft2/day
Storage coefficient = 0.0764
Vertical Hydraulic Conductivity = 3 ft/day
well loss constant = 0.046
well loss exponent = 1.13
assumed aquifer thickness = 315 ft
effective well radius/casing radius = 0.208 / 0.208

HYDRO GEO CHEM, INC.

MEASURED AND SIMULATED DRAWDOWNS AT BMO-5B DURING PUMPING AT APPROXIMATELY 20, 43, AND 61 GPM (ASSUMING AQUIFER EFFECTIVELY EXTENDS INTO THE UPPER MORITA)

APPROVED	DATE	REFERENCE	FIGURE
SJS	4/25/09	H:/872000/Task 2.4/ BMO-5B/whip/bmo5b.srf	**N.15**

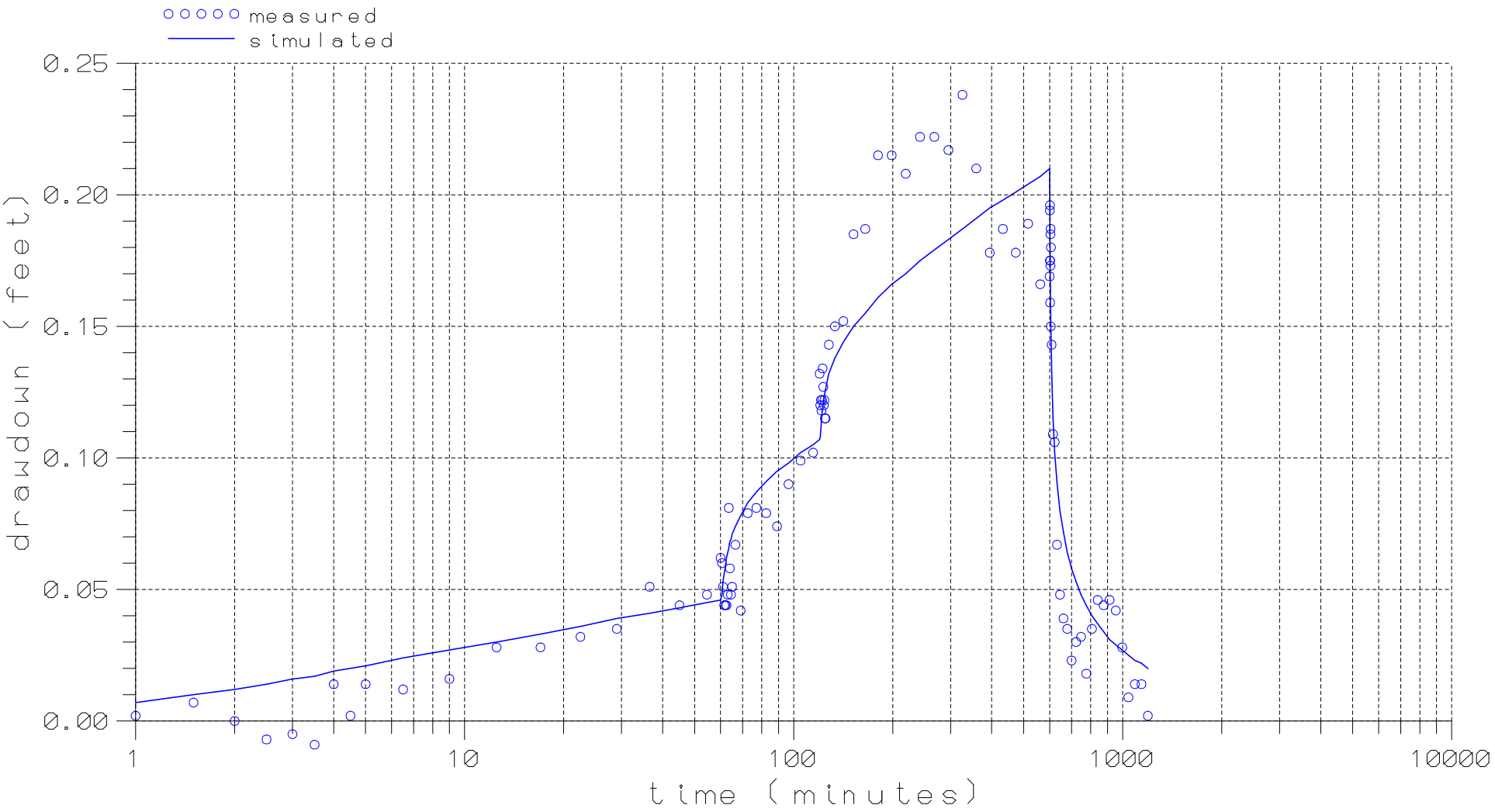

RESULTS

Transmissivity = 30,000 ft2/day
Storage coefficient = 1.05e-4
Vertical Hydraulic Conductivity = 4.3 ft/day
well loss constant = NA
well loss exponent = NA
assumed aquifer thickness = 315 ft

HYDRO GEO CHEM, INC.

MEASURED AND SIMULATED DRAWDOWNS AT BMO-5M DURING PUMPING AT BMO-5B AT APPROXIMATELY 20, 43, AND 61 GPM (ASSUMING AQUIFER EFFECTIVELY EXTENDS INTO THE UPPER MORITA)

APPROVED	DATE	REFERENCE	FIGURE
SJS	4/25/09	H:/872000/Task 2.4/ BMO-5B/whip/bmo5bob.srf	**N.16**

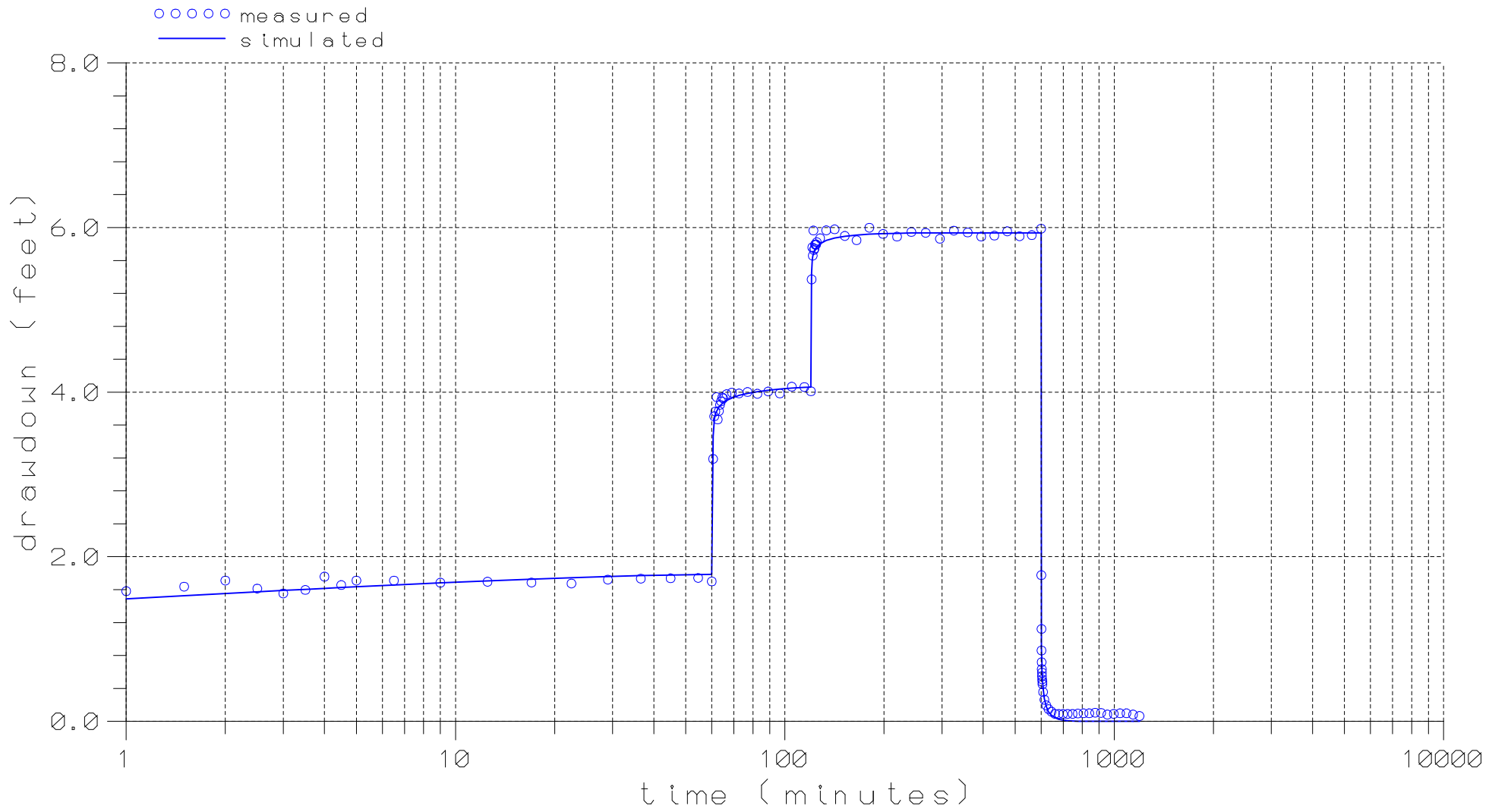

RESULTS
(step3 data smoothed)

Transmissivity = 3,370 ft2/day
Storage coefficient = 6.84e-3
Vertical specific leakage = 0.2/day
well loss constant = 0.017
well loss exponent = 1.19
assumed aquifer thickness = 145 ft
effective well radius/casing radius = 0.208 / 0.208

HYDRO GEO CHEM, INC.

MEASURED AND SIMULATED DRAWDOWNS AT BMO-5B DURING PUMPING AT APPROXIMATELY 20, 43, AND 61 GPM (ASSUMING AQUIFER BASE AT MORITA CONTACT AND UPWARD LEAKAGE FROM MORITA) (homogeneous aquifer solution)

APPROVED	DATE	REFERENCE	FIGURE
SJS	4/25/09	H:/872000/Task 2.4/ BMO-5B/whip/bmo5bfp.srf	**N.17**

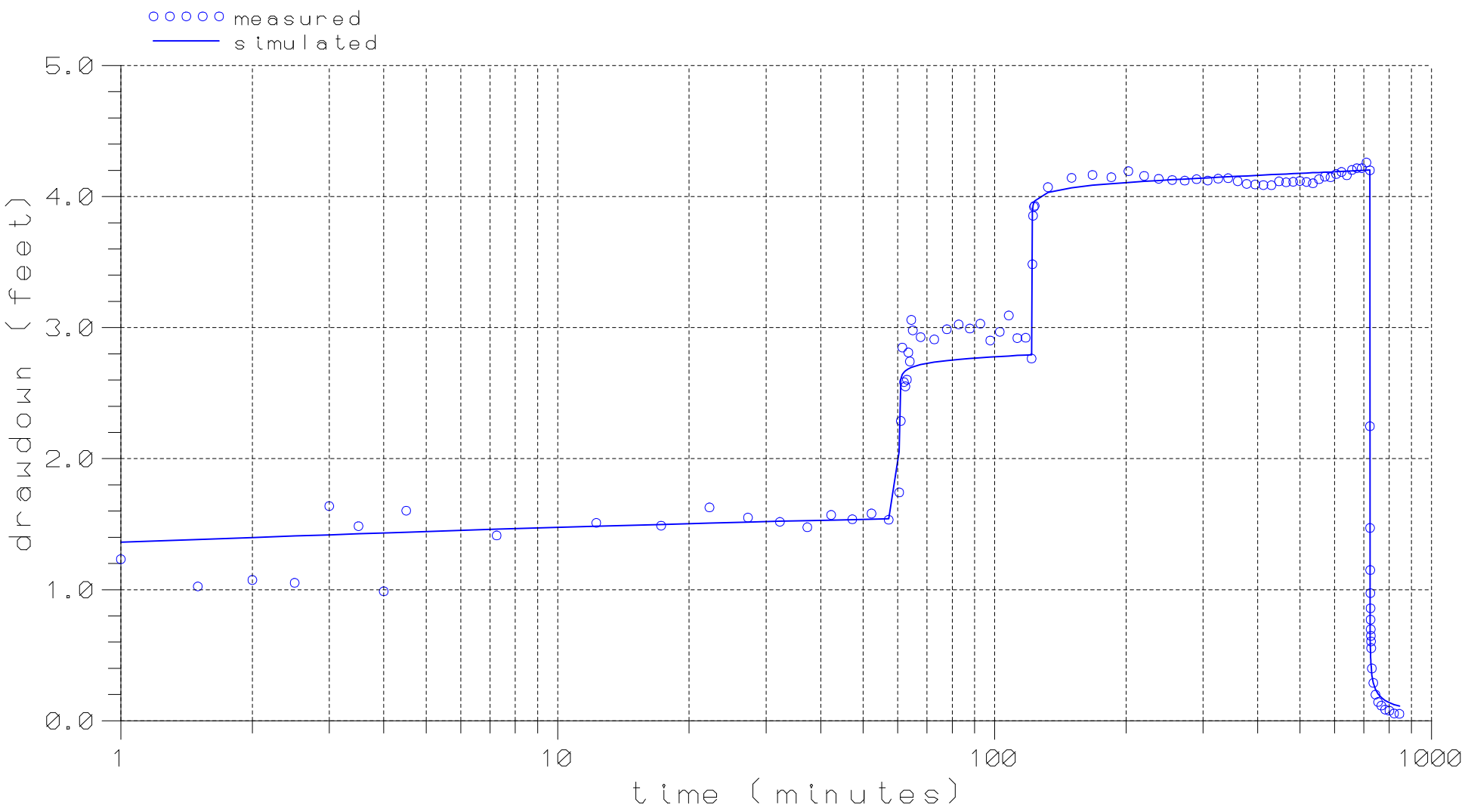

RESULTS
(step 3 data smoothed)

Transmissivity = 2,200 ft2/day
Storage coefficient = 2.75e-3
Vertical Hydraulic Conductivity = 3 ft/day
well loss constant = 0.191
well loss exponent = 1.16
assumed aquifer thickness = 315 ft
effective well radius/casing radius = 0.208 / 0.208

HYDRO GEO CHEM, INC.

MEASURED AND SIMULATED DRAWDOWNS AT BMO-5M DURING PUMPING AT APPROXIMATELY 3.5, 6, AND 8.5 GPM (ASSUMING AQUIFER EFFECTIVELY EXTENDS INTO THE BASIN FILL)

APPROVED	DATE	REFERENCE	FIGURE
SJS	4/25/09	H:/872000/Task 2.4/ BMO-5M/whip/5mrestart/bmo5mr.srf	**N.18**

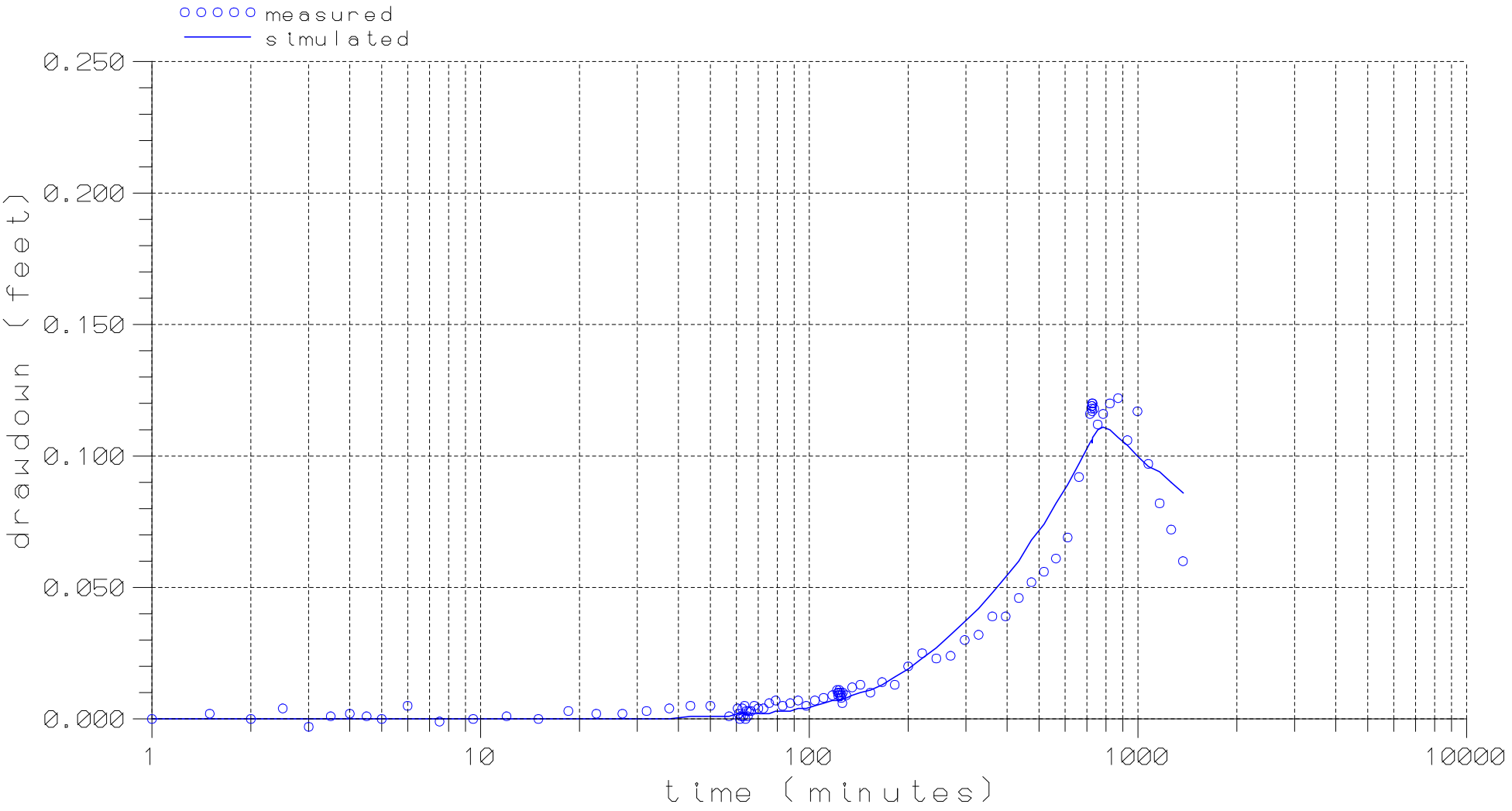

RESULTS

Transmissivity = 528 ft2/day
Storage coefficient = 3.49e-2
Vertical Hydraulic Conductivity = 1.1 ft/day
well loss constant = NA
well loss exponent = NA
assumed aquifer thickness = 315 ft

HYDRO GEO CHEM, INC.

MEASURED AND SIMULATED DRAWDOWNS AT BMO-5B DURING PUMPING AT BMO-5M AT APPROXIMATELY 3.5, 6, AND 8.5 GPM (ASSUMING AQUIFER EFFECTIVELY EXTENDS INTO THE BASIN FILL)

APPROVED	DATE	REFERENCE	FIGURE
SJS	4/25/09	H:/872000/Task 2.4/ BMO-5M/whip/5Mretest/bmo5mob.srf	**N.19**

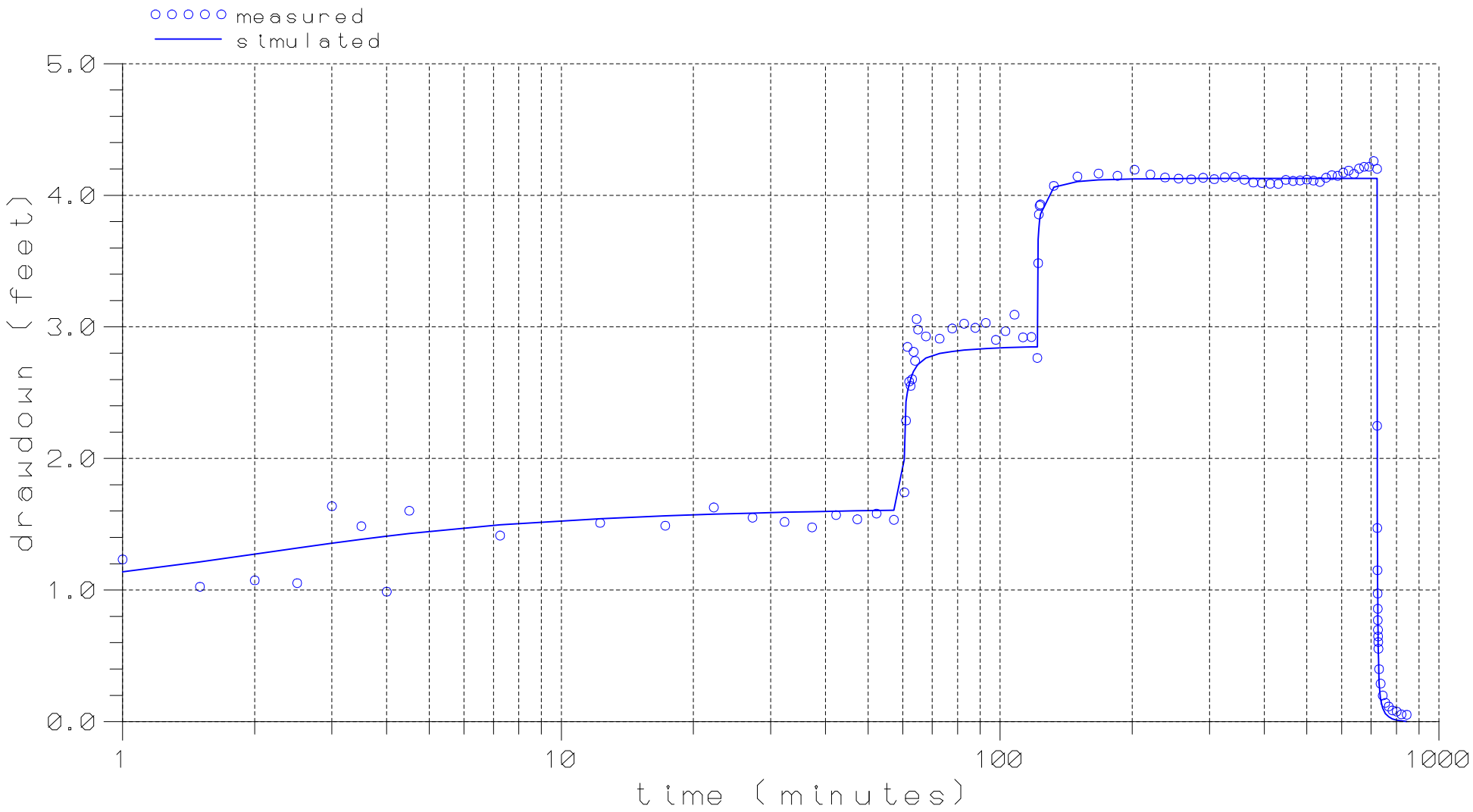

RESULTS
(step 3 data smoothed)

Transmissivity = 986 ft2/day
Storage coefficient = 1.89e-3
Vertical specific leakage = 0.06/day
well loss constant = 0.228
well loss exponent = 1.10
assumed aquifer thickness = 130 ft
effective well radius/casing radius = 0.673 / 0.208

HYDRO GEO CHEM, INC.

MEASURED AND SIMULATED DRAWDOWNS AT BMO-5M DURING PUMPING AT APPROXIMATELY 3.5, 6, AND 8.5 GPM (ASSUMING LEAKY TOP OF AQUIFER AT BASIN FILL CONTACT)
(homogeneous aquifer solution)

APPROVED	DATE	REFERENCE	FIGURE
SJS	4/25/09	H:/872000/Task 2.4/ BMO-5M/whip/5Mretest/bmo5mf.srf	**N.20**

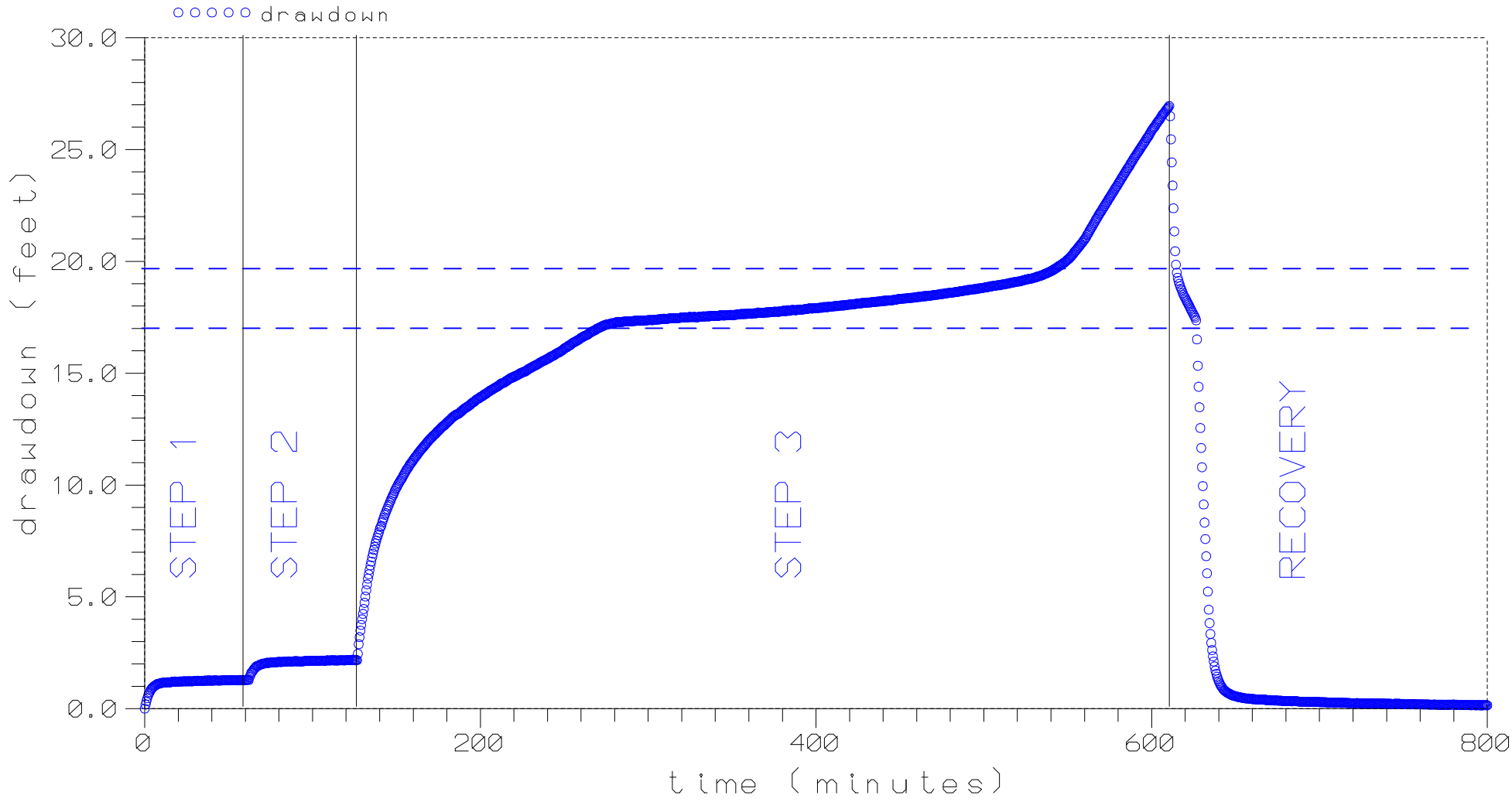

NOTE: dashed lines indicate discontinuities in the drawdown and recovery data

HYDRO GEO CHEM, INC.

MEASURED DRAWDOWNS AT BMO-6B DURING PUMPING AT APPROXIMATELY 1.0, 1.7, AND 3.9 GPM WITH DISCONTINUITIES INDICATED
(analysis using WHIP)

APPROVED	DATE	REFERENCE	FIGURE
SJS	4/25/09	H:/872000/Task 2.4/ BMO-6B/whip/bmo6braw.srf	**N.21**

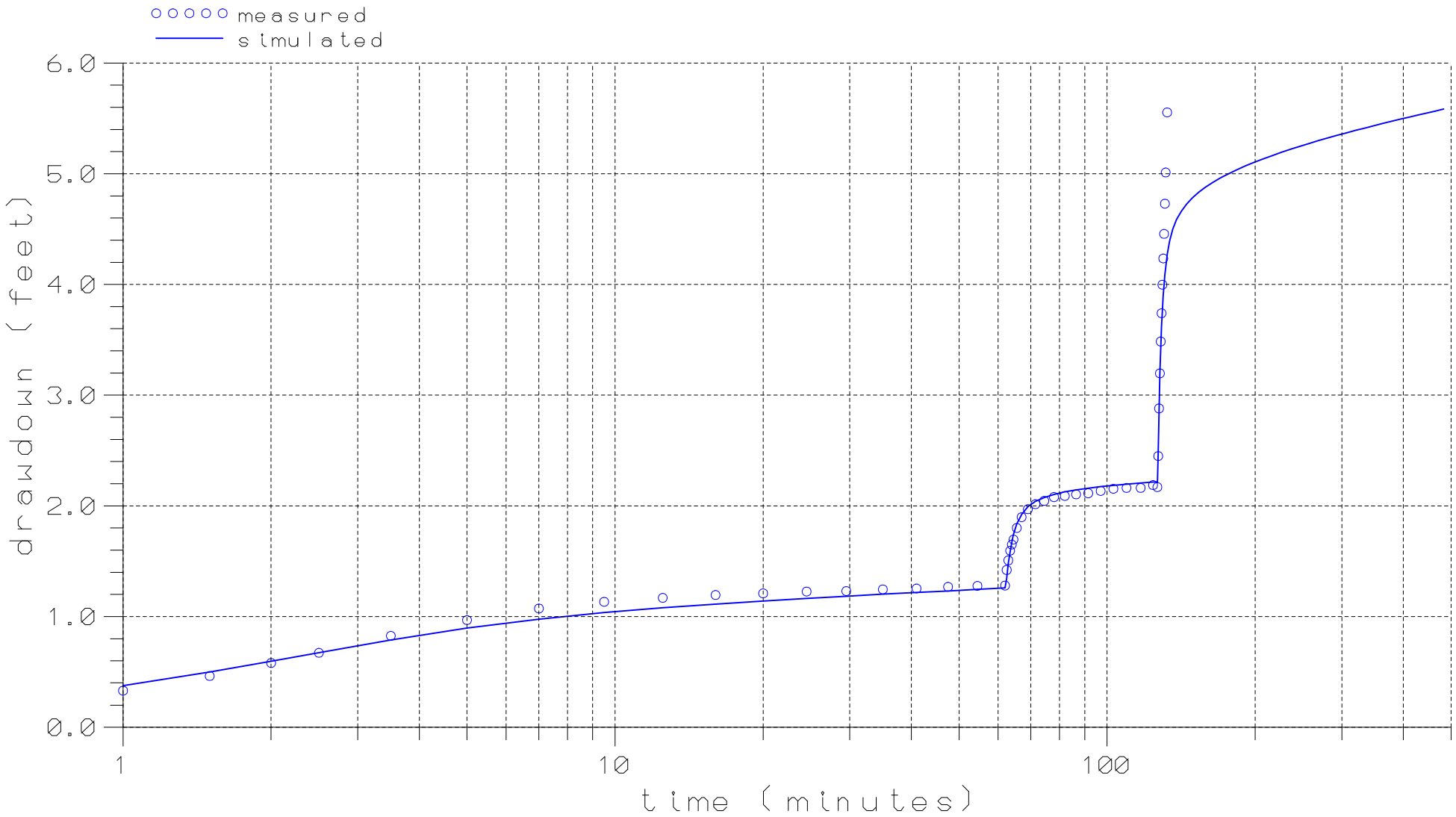

RESULTS

Transmissivity = 170 ft2/day
Storage coefficient = 1.04e-4
Vertical Hydraulic Conductivity = NA
well loss constant = NA
well loss exponent = NA
assumed aquifer thickness = 80 ft
effective well radius/casing radius = 0.354 / 0.287 ft

HYDRO GEO CHEM, INC.

MEASURED AND SIMULATED DRAWDOWNS AT BMO-6B DURING PUMPING AT APPROXIMATELY 1.0, 1.7, AND 3.9 GPM (detail of steps 1 and 2) (homogeneous aquifer solution)

APPROVED	DATE	REFERENCE	FIGURE
SJS	4/25/09	H:/872000/Task 2.4/ BMO-6B/whip/bmo6b2.srf	N.22

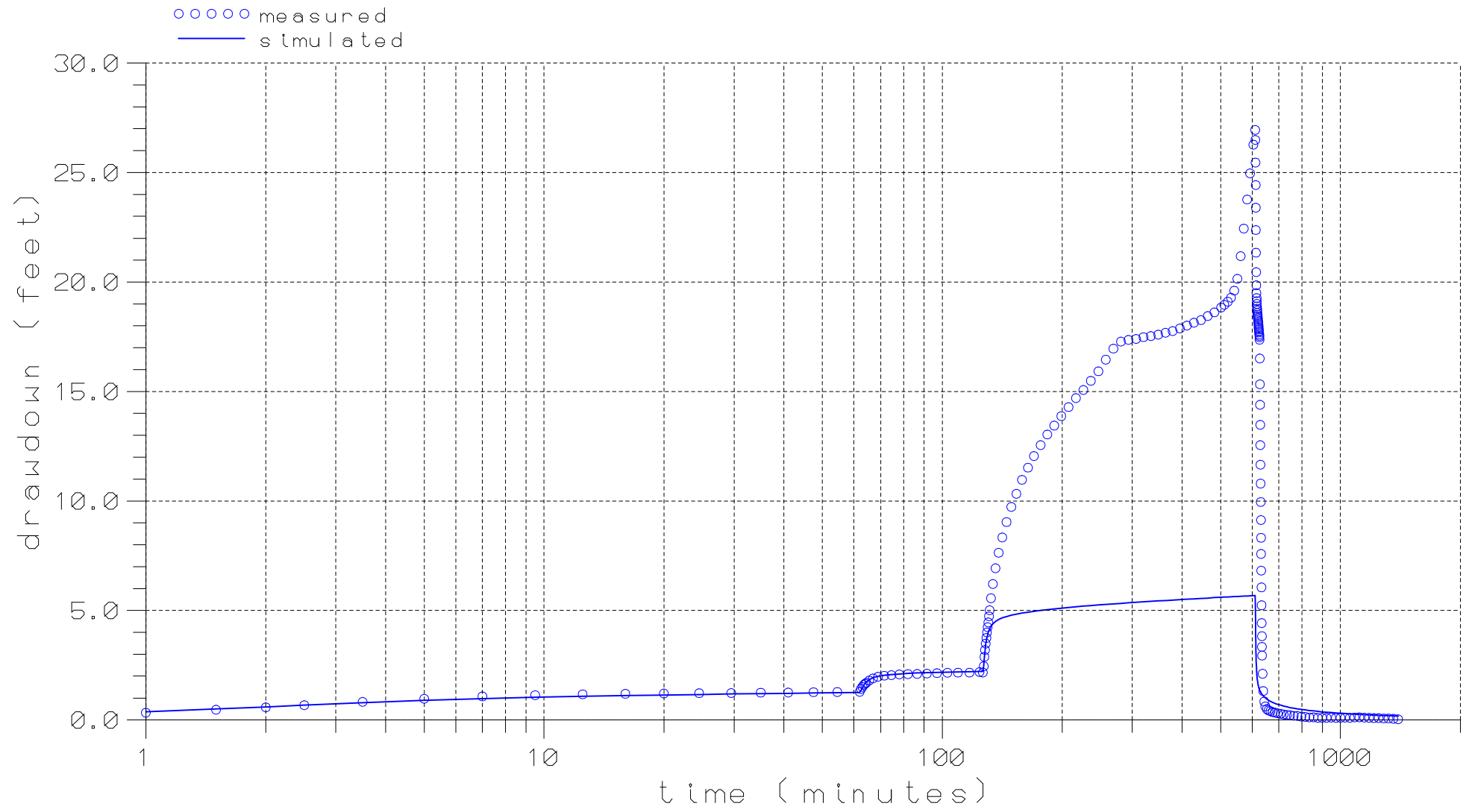

RESULTS

Transmissivity = 170 ft2/day
Storage coefficient = 1.04e-4
Vertical Hydraulic Conductivity = NA
well loss constant = NA
well loss exponent = NA
assumed aquifer thickness = 80 ft
effective well radius/casing radius = 0.354 / 0.287 ft

HYDRO GEO CHEM, INC.

MEASURED AND SIMULATED DRAWDOWNS AT BMO-6B DURING PUMPING AT APPROXIMATELY 1.0, 1.7, AND 3.9 GPM

(homogeneous aquifer solution)

APPROVED	DATE	REFERENCE	FIGURE
SJS	4/25/09	H:/872000/Task 2.4/ BMO-6B/whip/bmo6b.srf	**N.23**

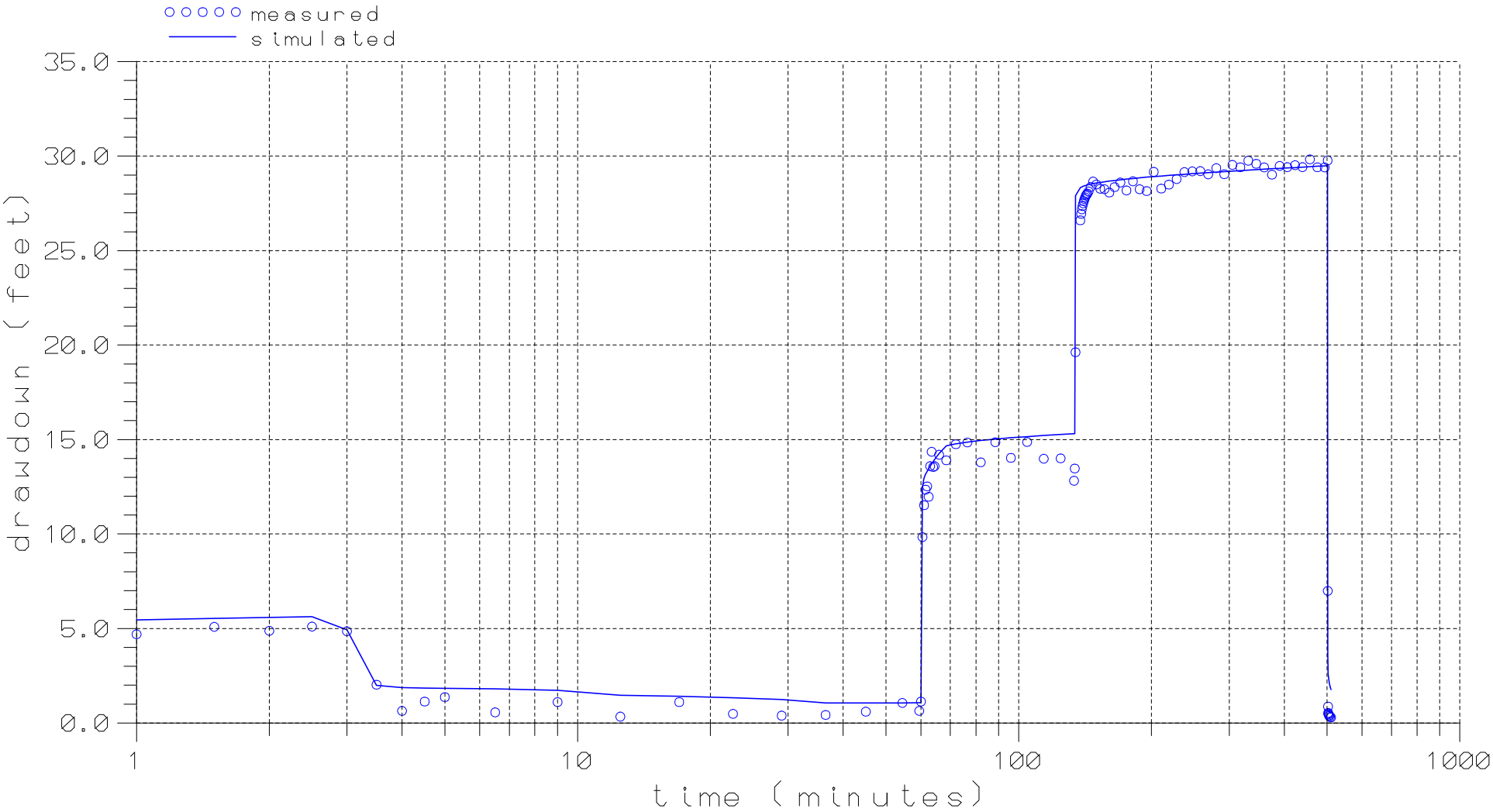

RESULTS
(step3 data smoothed)

Transmissivity = 2,870 ft2/day
Storage coefficient = 1.0e-5
Vertical Hydraulic Conductivity = 1.e-6
well loss constant = 2.0e-3
well loss exponent = 2.24
assumed aquifer thickness = 190 ft

HYDRO GEO CHEM, INC.

MEASURED AND SIMULATED DRAWDOWNS AT BMO-6M DURING PUMPING AT APPROXIMATELY 24-10, 42, AND 60 GPM

APPROVED	DATE	REFERENCE	FIGURE
SJS	4/25/09	H:/872000/Task 2.4/ BMO-6M/whip/bmo6m.srf	**N.24**

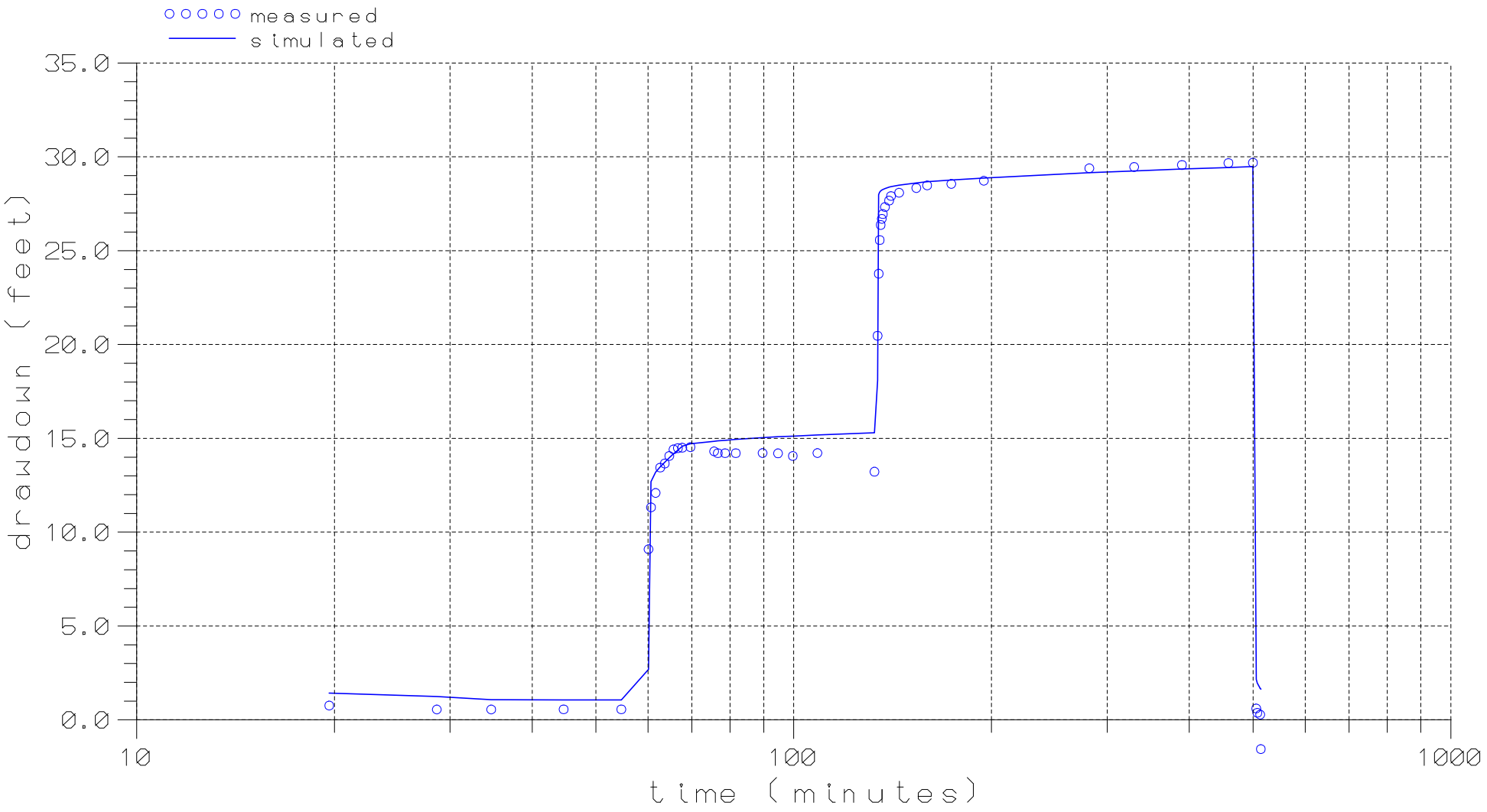

RESULTS

Transmissivity = 2,870 ft2/day
Storage coefficient = 1.0e-5
Vertical Hydraulic Conductivity = 1.e-6
well loss constant = 2.0e-3
well loss exponent = 2.24
assumed aquifer thickness = 190 ft

HYDRO GEO CHEM, INC.

MEASURED AND SIMULATED DRAWDOWNS AT BMO-6M DURING PUMPING AT APPROXIMATELY 24-10, 42, AND 60 GPM USING HAND COLLECTED DATA

APPROVED	DATE	REFERENCE	FIGURE
SJS	4/25/09	H:/872000/Task 2.4/ BMO-6M/whip/bmo6mh.srf	N.25

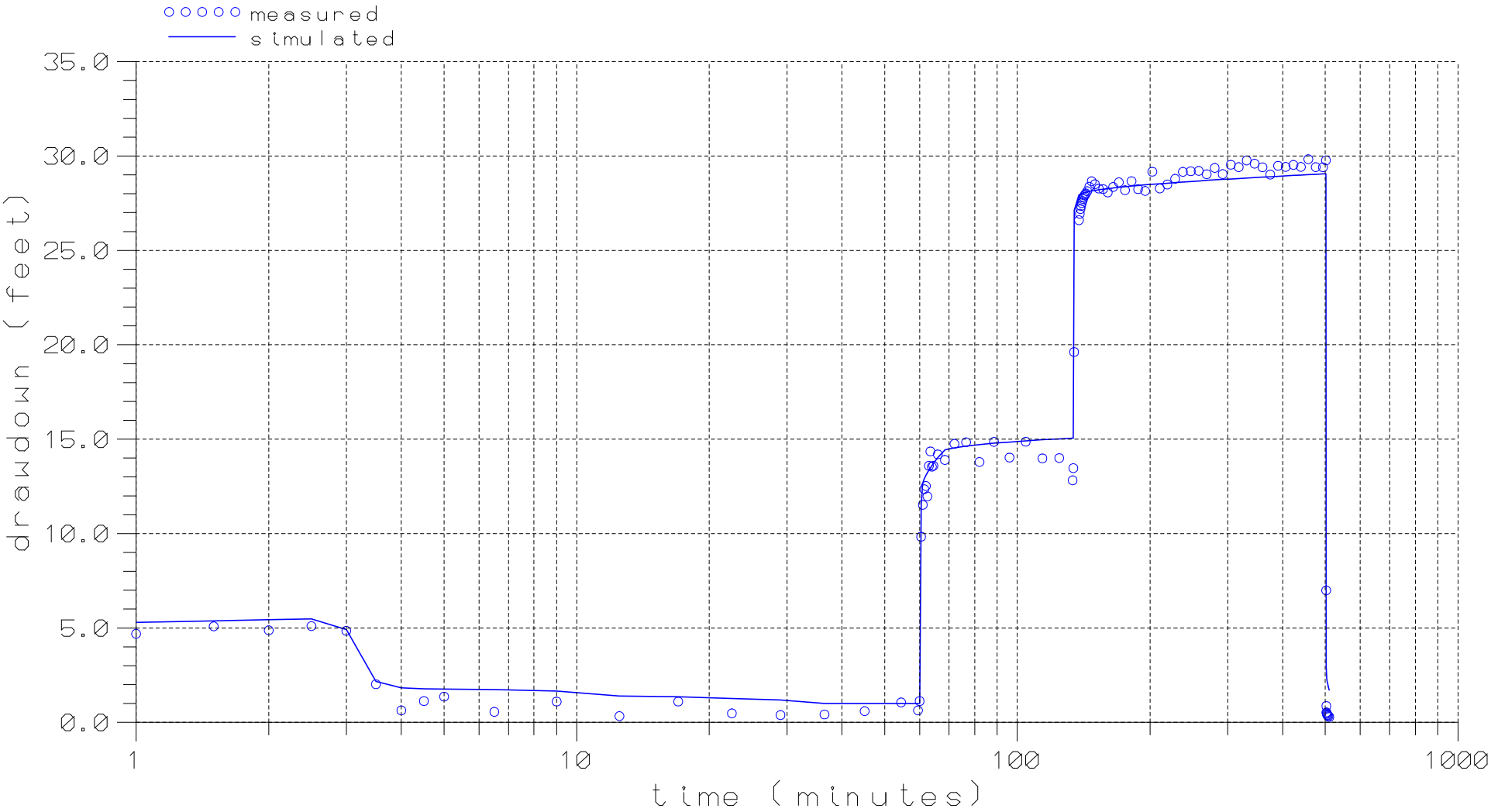

RESULTS
(step 3 data smoothed)

Transmissivity = 2,100 ft2/day
Storage coefficient = 1.0e-5
Vertical Hydraulic Conductivity = NA
well loss constant = 2.29e-3
well loss exponent = 2.21
assumed aquifer thickness = 130 ft

HYDRO GEO CHEM, INC.

MEASURED AND SIMULATED DRAWDOWNS AT BMO-6M DURING PUMPING AT APPROXIMATELY 24-10, 42, AND 60 GPM
(homogeneous aquifer solution)

APPROVED	DATE	REFERENCE	FIGURE
SJS	4/25/09	H:/872000/Task 2.4/ BMO-6M/whip/bmo6mf.srf	**N.26**

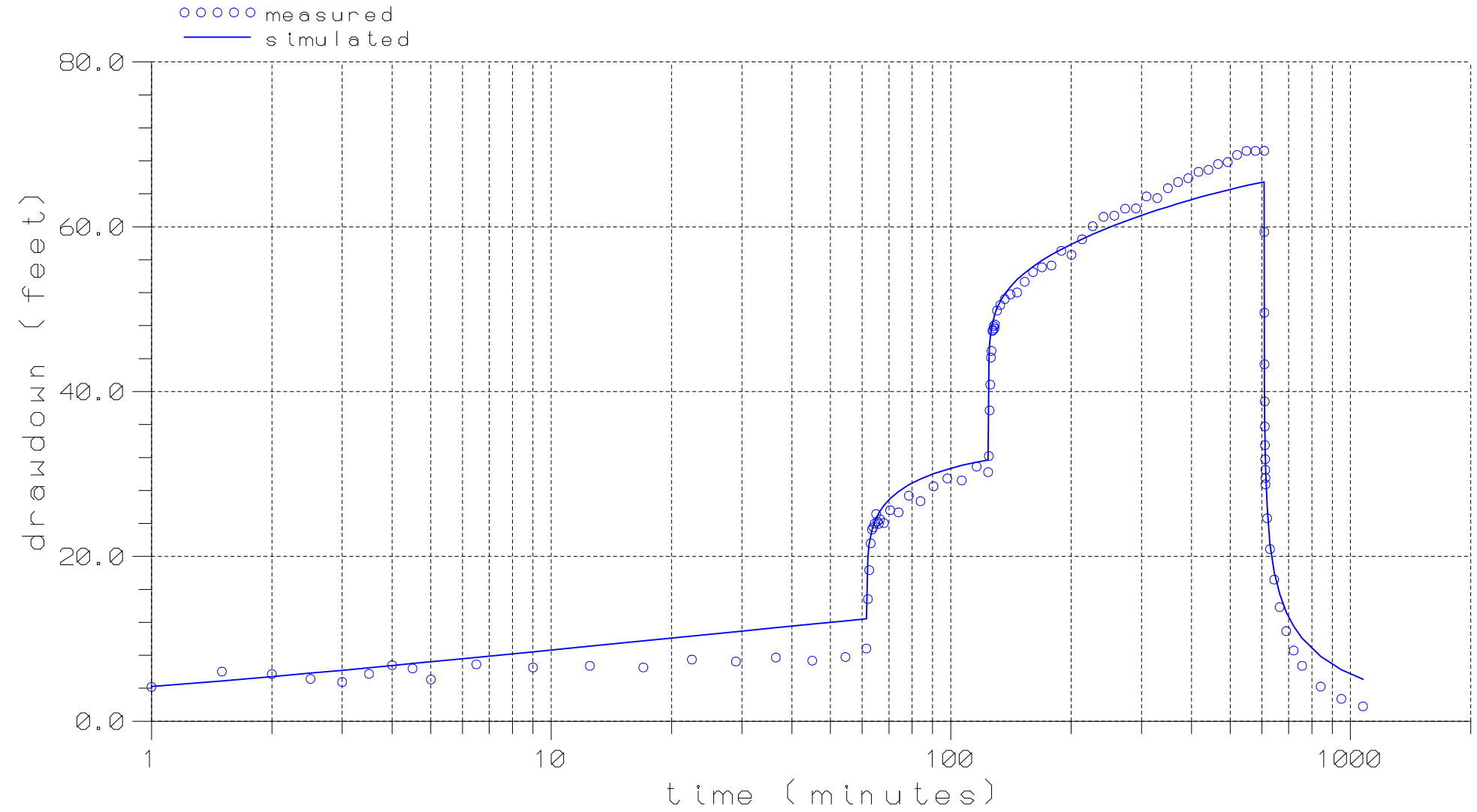

RESULTS

Transmissivity = 80.6 ft2/day
Storage coefficient = 0.132
Vertical Hydraulic Conductivity = NA
well loss constant = 3,26e-3
well loss exponent = 2.41
assumed aquifer thickness = 130 ft
effective well radius/casing radius = 0.503 / 0.208 ft

HYDRO GEO CHEM, INC.

MEASURED AND SIMULATED DRAWDOWNS AT BMO-7M DURING PUMPING AT APPROXIMATELY 11, 23, AND 34 GPM

(homogeneous aquifer solution)

APPROVED	DATE	REFERENCE	FIGURE
SJS	4/25/09	H:/872000/Task 2.4/ BMO-7M/whip/bmo7mf.srf	**N.27**

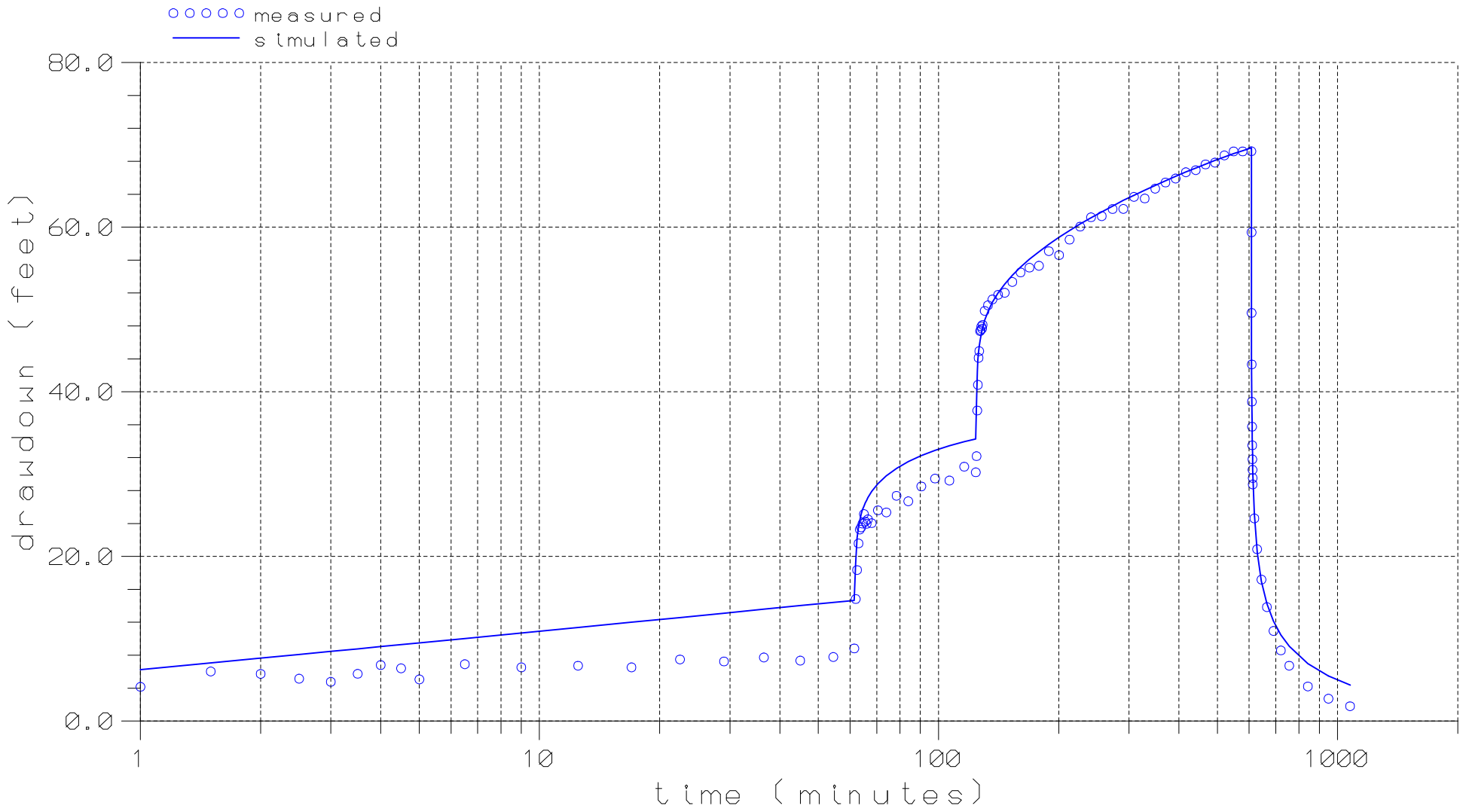

RESULTS
(using Dupuit correction)

Transmissivity = 125 ft2/day
Storage coefficient = 0.20
Vertical Hydraulic Conductivity = 0.45
well loss constant = 1.0e-4
well loss exponent = 2.5
assumed aquifer thickness = 190 ft

HYDRO GEO CHEM, INC.

MEASURED AND SIMULATED DRAWDOWNS AT BMO-7M DURING PUMPING AT APPROXIMATELY 11, 23, AND 34 GPM

APPROVED	DATE	REFERENCE	FIGURE
SJS	4/25/09	H:/872000/Task 2.4/ BMO-7M/whip/bmo7md.srf	**N.28**

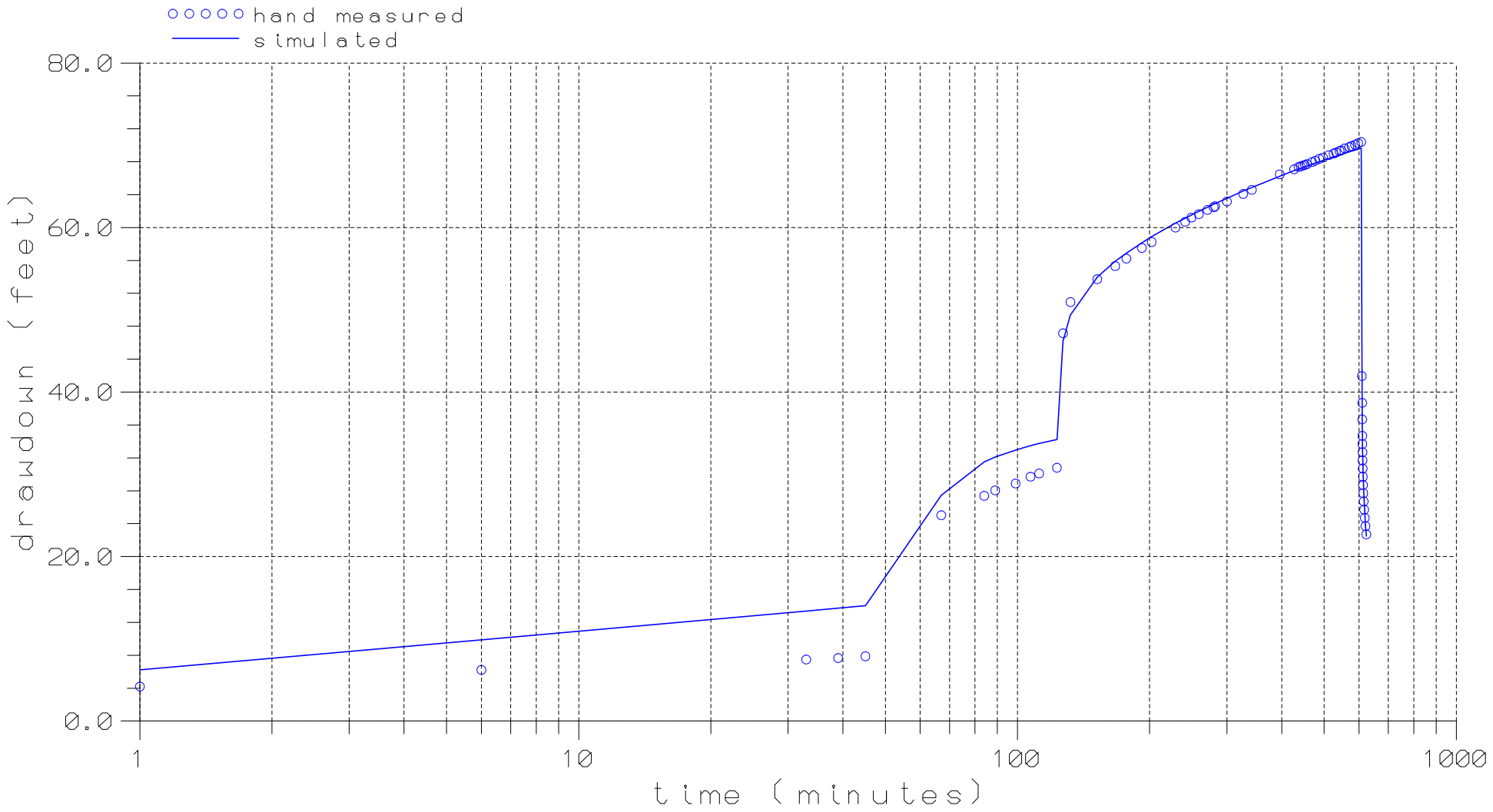

RESULTS
(using Dupuit correction)

Transmissivity = 125 ft2/day
Storage coefficient = 0.20
Vertical Hydraulic Conductivity = 0.45
well loss constant = 1.0e-4
well loss exponent = 2.5
assumed aquifer thickness = 190 ft

HYDRO GEO CHEM, INC.

MEASURED AND SIMULATED DRAWDOWNS AT BMO-7M DURING PUMPING AT APPROXIMATELY 11, 23, AND 34 GPM USING HAND-COLLECTED DATA

APPROVED	DATE	REFERENCE	FIGURE
SJS	4/25/09	H:/872000/Task 2.4/ BMO-7M/whip/bmo7mhd.srf	**N.29**

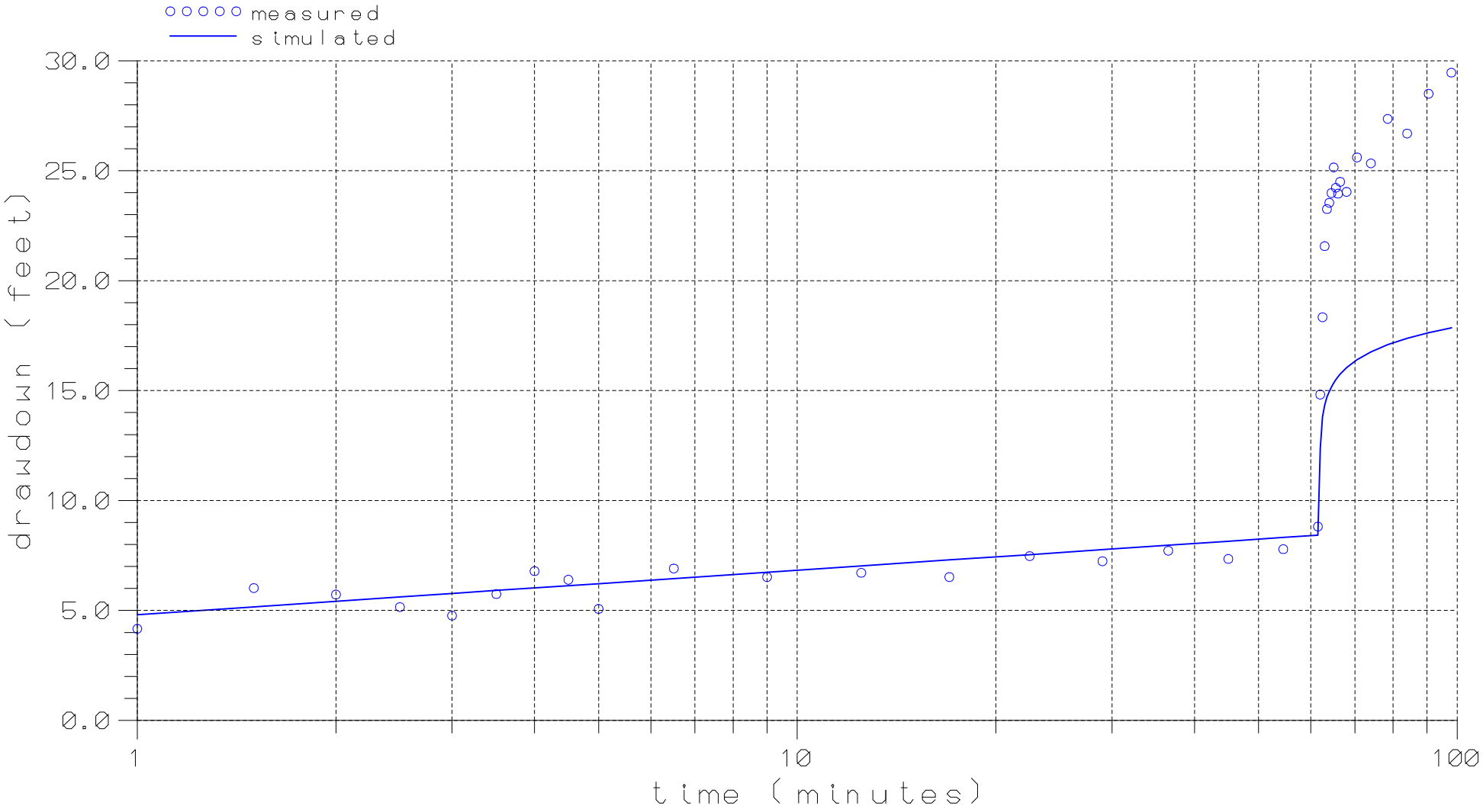

RESULTS

Transmissivity = 278 ft2/day
Storage coefficient = 0.42
Vertical Hydraulic Conductivity = 0.1
well loss constant = NA
well loss exponent = NA
assumed aquifer thickness = 190 ft

HYDRO GEO CHEM, INC.

MEASURED AND SIMULATED DRAWDOWNS AT BMO-7M DURING PUMPING AT APPROXIMATELY 11, AND 23 GPM SHOWING FIT TO FIRST STEP ONLY

APPROVED	DATE	REFERENCE	FIGURE
SJS	4/25/09	H:/872000/Task 2.4/ BMO-7M/whip/b7mst1.srf	**N.30**

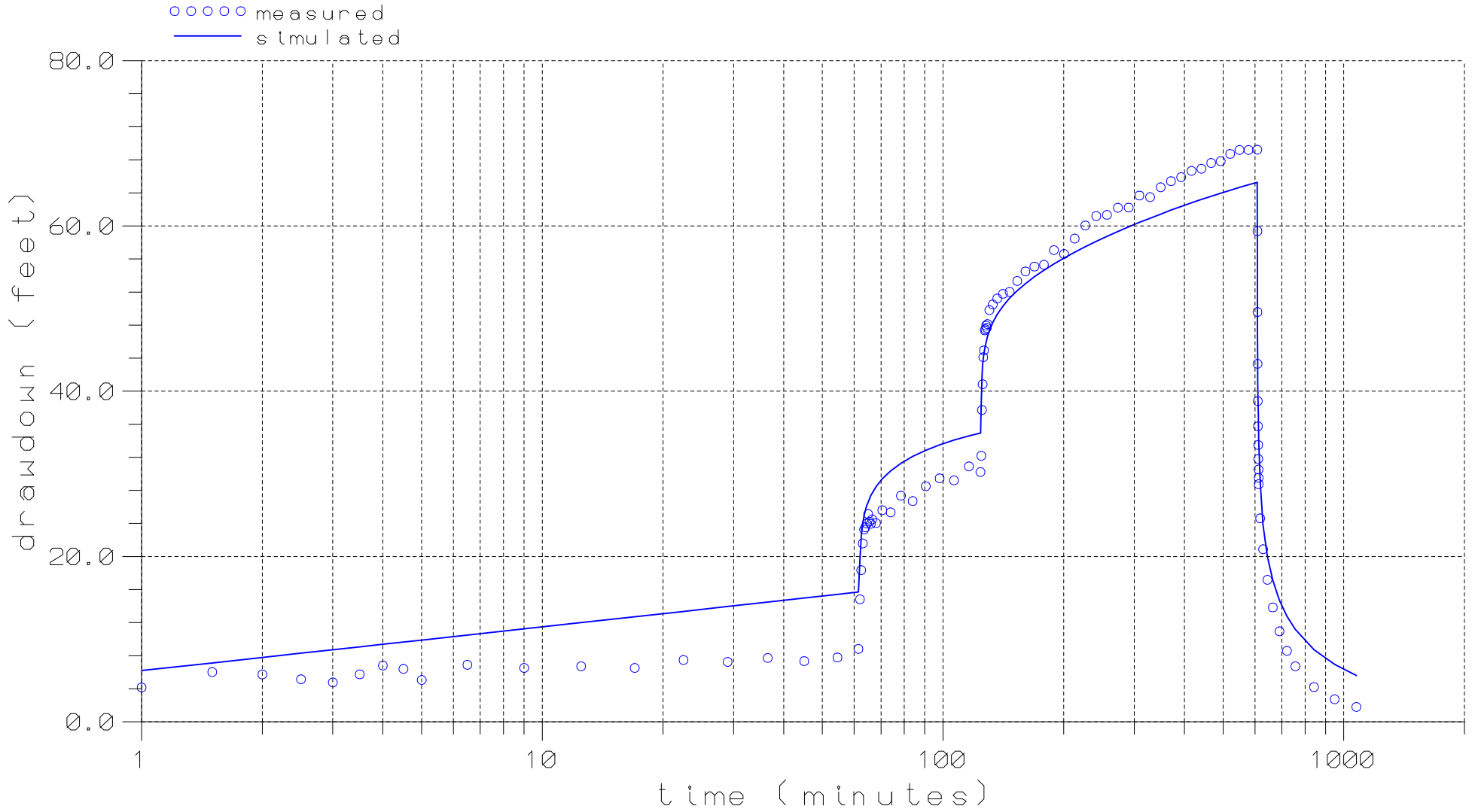

RESULTS

Transmissivity = 105 ft2/day
Storage coefficient = 0.274
Vertical Hydraulic Conductivity = 1.e-5
well loss constant = 4.44e-5
well loss exponent = 2.85
assumed aquifer thickness = 190 ft

HYDRO GEO CHEM, INC.

MEASURED AND SIMULATED DRAWDOWNS AT BMO-7M DURING PUMPING AT APPROXIMATELY 11, 23, AND 34 GPM

(analysis using WHIP)

APPROVED	DATE	REFERENCE	FIGURE
SJS	4/25/09	H:/872000/Task 2.4/ BMO-7M/whip/bmo7m.srf	**N.31**

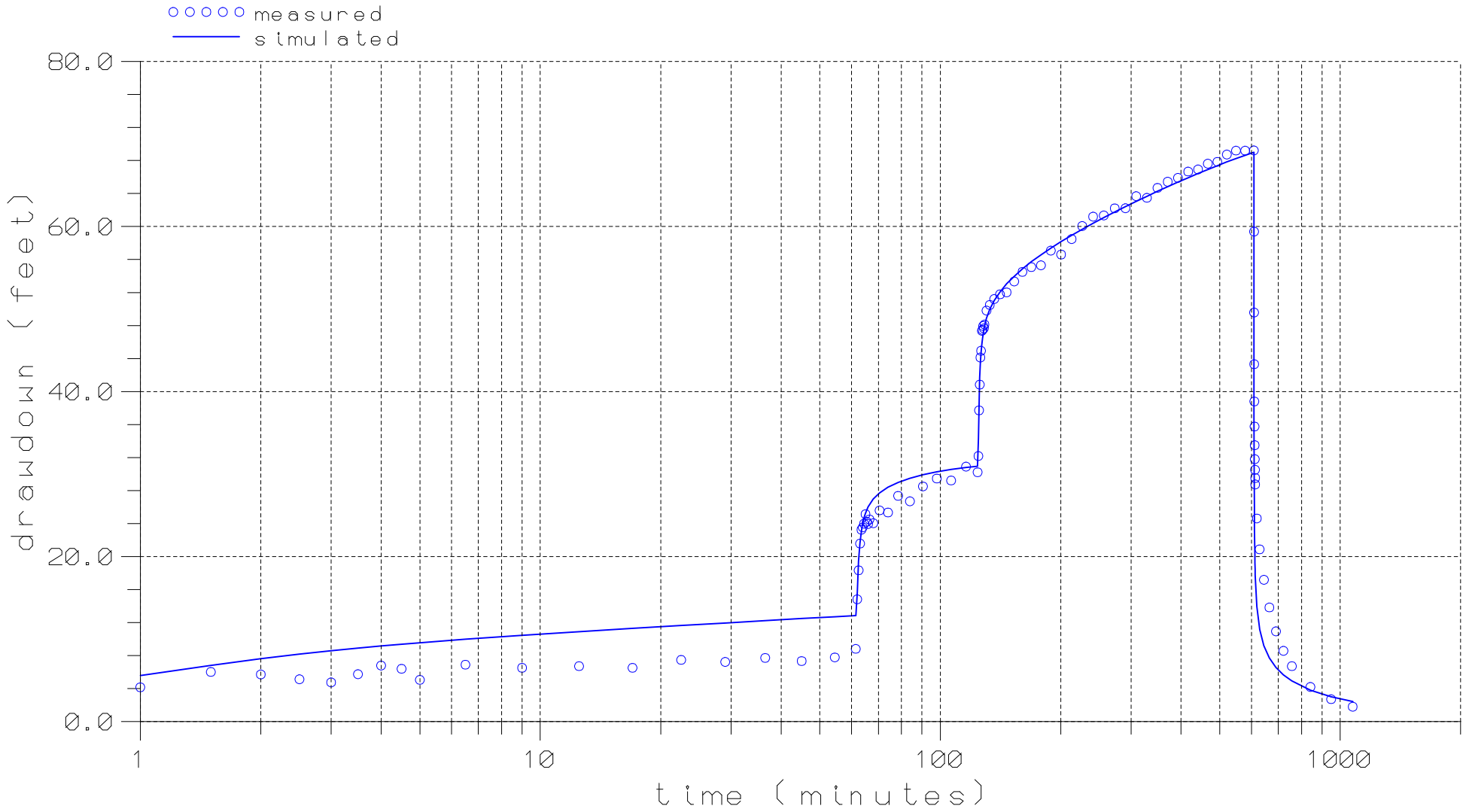

RESULTS
(using Dupuit correction)

Transmissivity = 170 ft2/day
Storage coefficient = 3.5e-4
Vertical Hydraulic Conductivity = NA
well loss constant = NA
well loss exponent = NA
assumed aquifer thickness = 100 ft
effective well radius/casing radius = 0.5 / 0.208 ft

HYDRO GEO CHEM, INC.

MEASURED AND SIMULATED DRAWDOWNS AT BMO-7M DURING PUMPING AT APPROXIMATELY 11, 23, AND 34 GPM

(homogeneous aquifer solution)

APPROVED	DATE	REFERENCE	FIGURE
SJS	4/25/09	H:/872000/Task 2.4/ BMO-7M/whip/bmo7mfd.srf	**N.32**

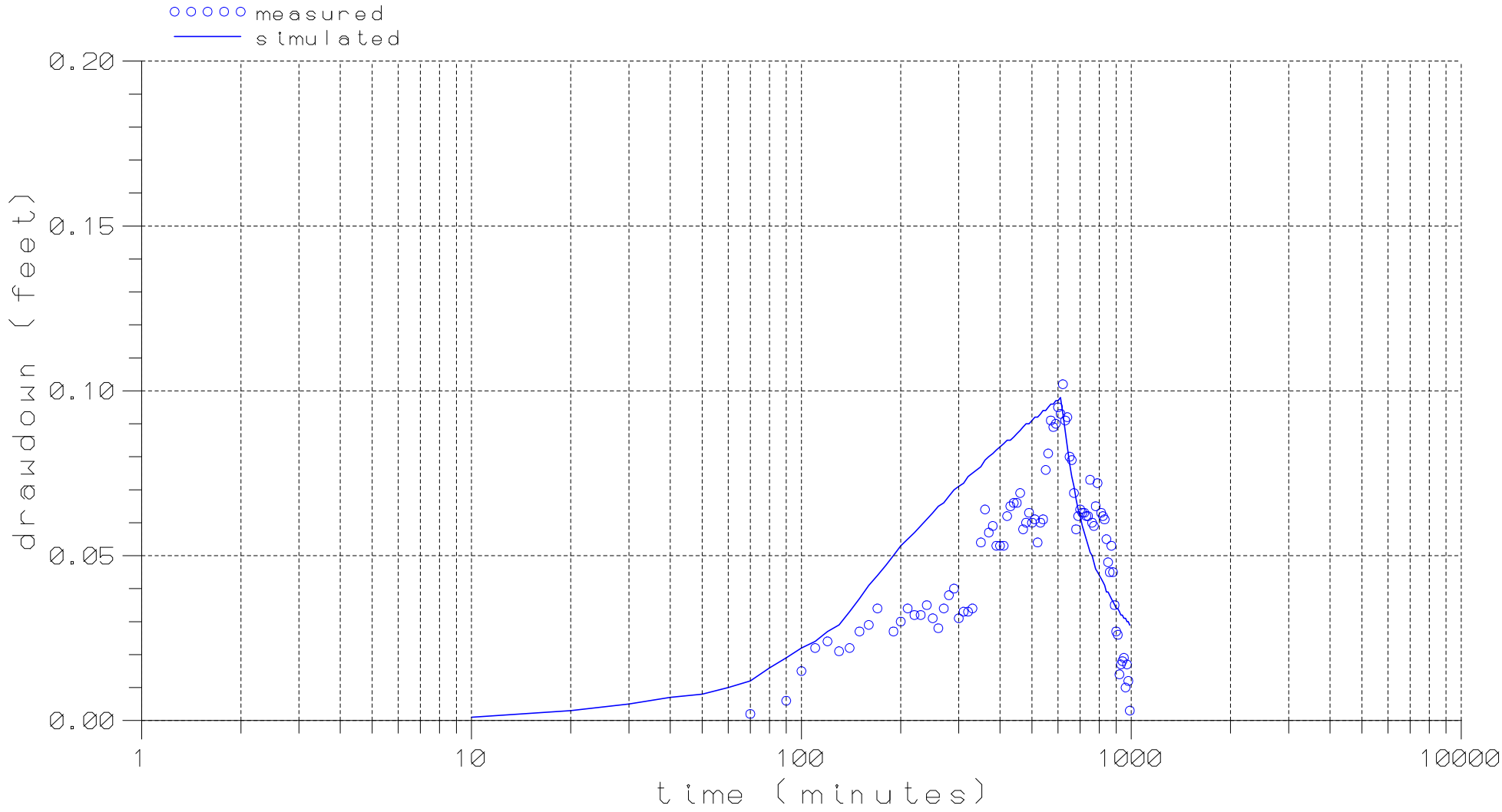

RESULTS

Transmissivity = 16,100 ft2/day
Storage coefficient = 4.6e-5
Vertical Hydraulic Conductivity = 0.064
well loss constant = NA
well loss exponent = NA
assumed aquifer thickness = 440 ft

HYDRO GEO CHEM, INC.

MEASURED AND SIMULATED DRAWDOWNS AT COB MW-1 DURING PUMPING AT BMO-7M AT APPROXIMATELY 11, 23, AND 34 GPM

APPROVED	DATE	REFERENCE	FIGURE
SJS	4/25/09	H:/872000/Task 2.4/ BMO-7M/whip/bmo7mob.srf	**N.33**

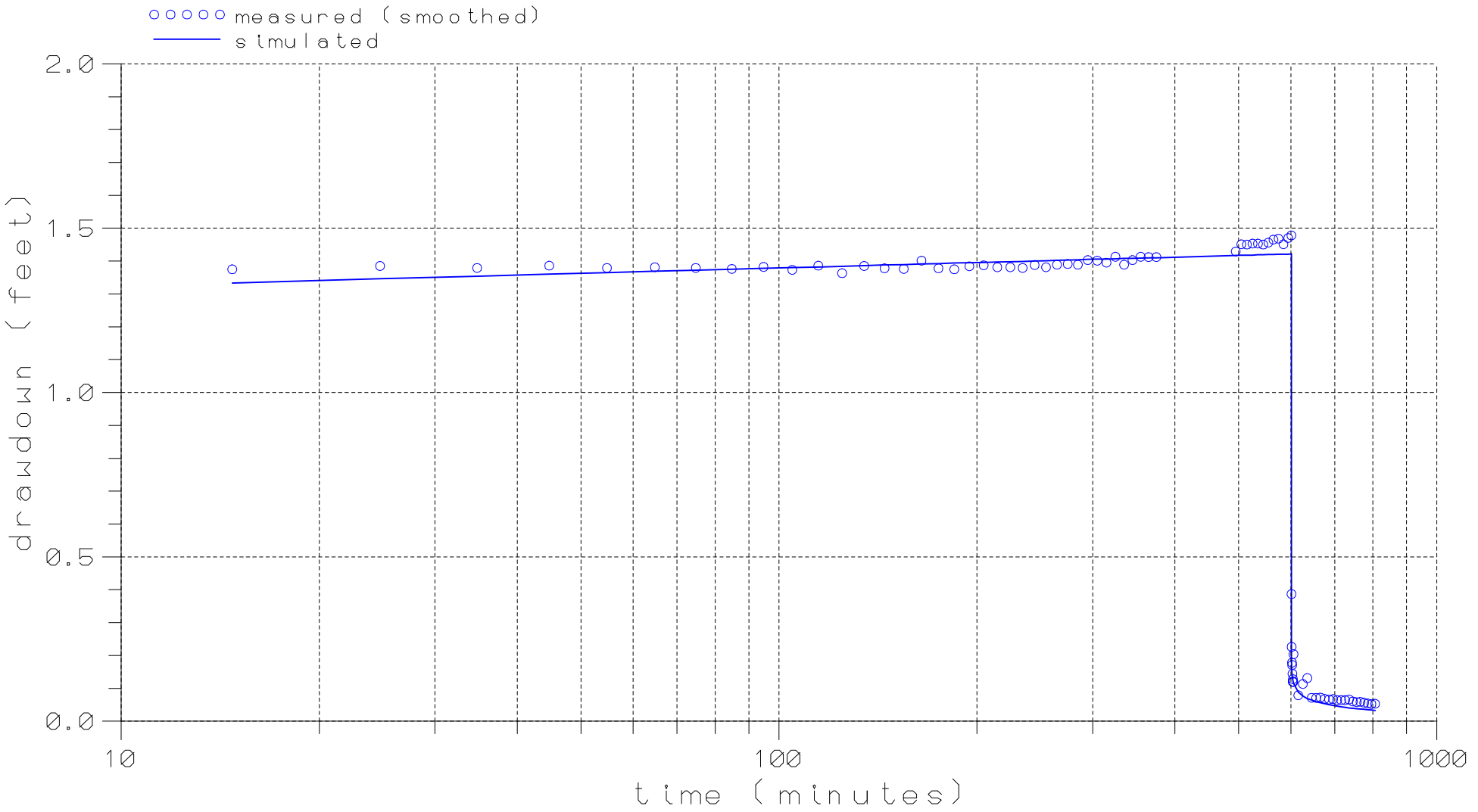

RESULTS
(smoothed data)

Transmissivity = 19,200 ft2/day
Storage coefficient = 0.1
Vertical Hydraulic Conductivity = 1.5e-6 ft/day
well loss constant = 0.029
well loss exponent = 1.5
ssumed aquifer thickness = 257 ft

HYDRO GEO CHEM, INC.

MEASURED AND SIMULATED DRAWDOWNS AT COB MW-1 DURING PUMPING AT APPROXIMATELY 11 GPM

APPROVED	DATE	REFERENCE	FIGURE
SJS	4/25/09	H:/872000/Task 2.4/ COB MW-1/whip/mw1.srf	**N.34**

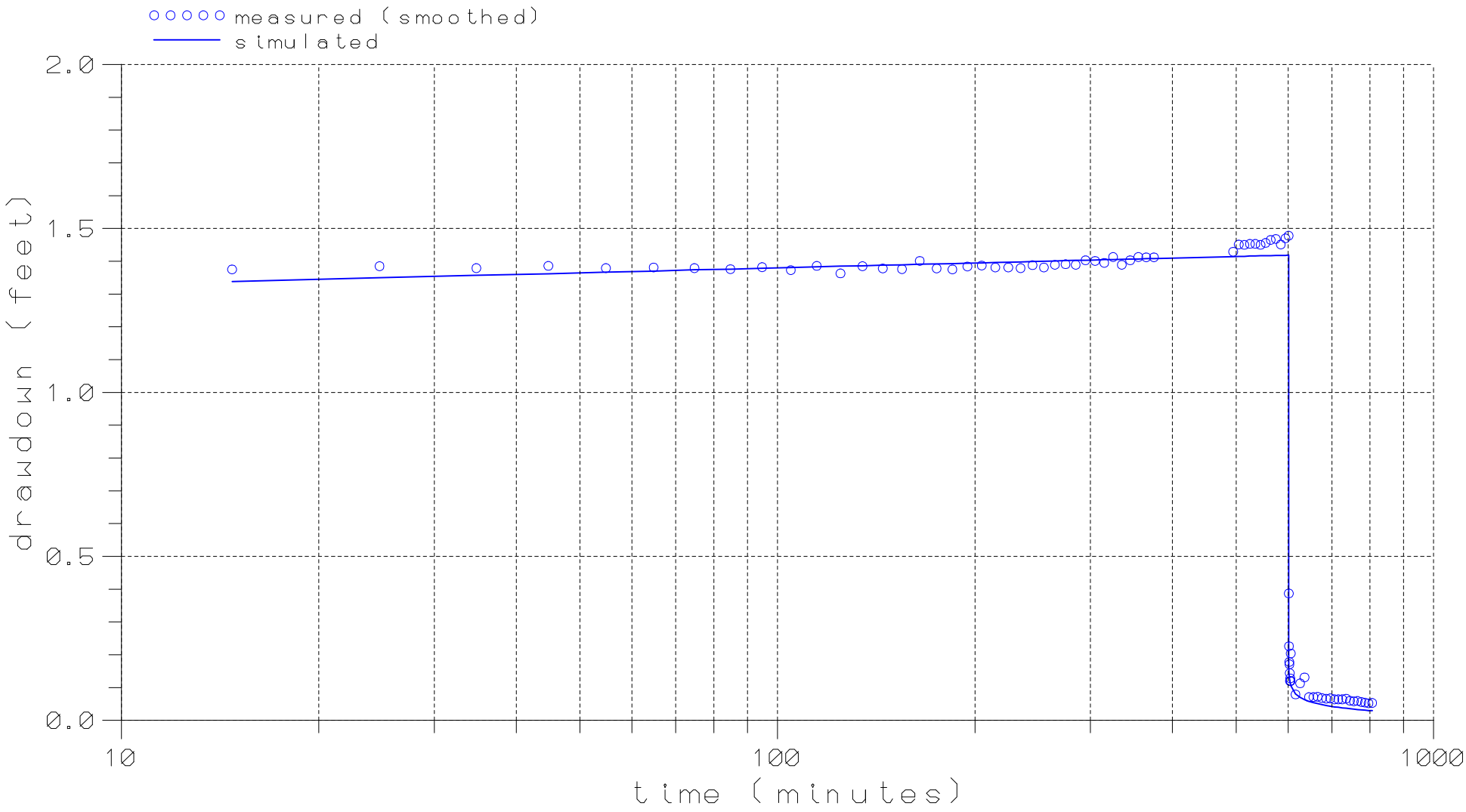

RESULTS
(smoothed data)

Transmissivity = 7,790 ft2/day
Storage coefficient = 0.01
Vertical Hydraulic Conductivity = NA
well loss constant = 0.029
well loss exponent = 1.5
ssumed aquifer thickness = 90 ft

HYDRO GEO CHEM, INC.

MEASURED AND SIMULATED DRAWDOWNS AT COB MW-1 DURING PUMPING AT APPROXIMATELY 11 GPM
(homogeneous aquifer solution)

APPROVED	DATE	REFERENCE	FIGURE
SJS	4/25/09	H:/872000/Task 2.4/ COB MW-1/whip/mw1c.srf	**N.35**

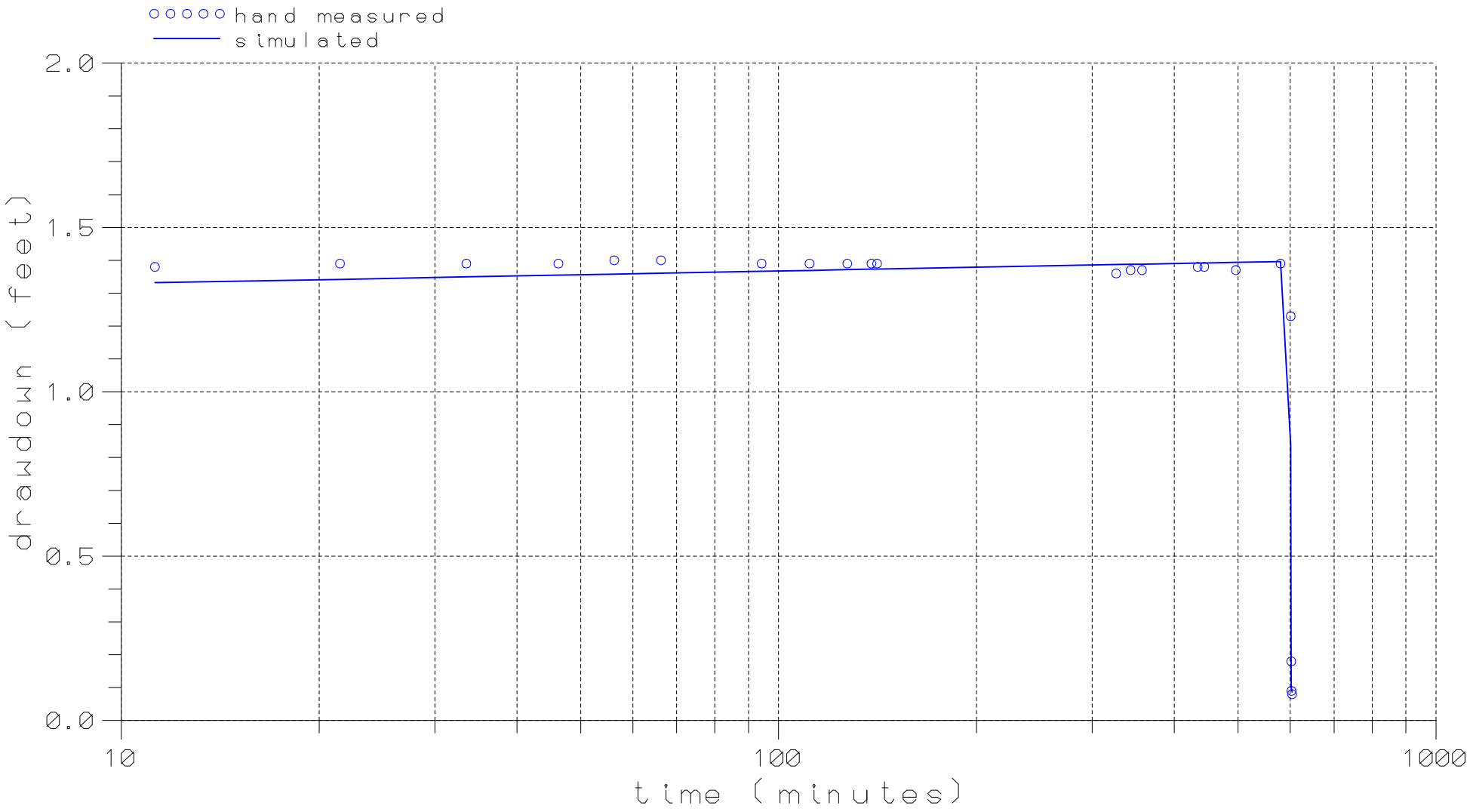

RESULTS

Transmissivity = 10,300 ft2/day
Storage coefficient = 0.01
Vertical Hydraulic Conductivity = NA
well loss constant = 0.031
well loss exponent = 1.5
ssumed aquifer thickness = 90 ft

HYDRO GEO CHEM, INC.

MEASURED AND SIMULATED DRAWDOWNS AT COB MW-1 DURING PUMPING AT APPROXIMATELY 11 GPM USING HAND COLLECTED DATA
(homogeneous aquifer solution)

APPROVED	DATE	REFERENCE	FIGURE
SJS	4/25/09	H:/872000/Task 2.4/ COB MW-1/whip/mw1h.srf	**N.36**

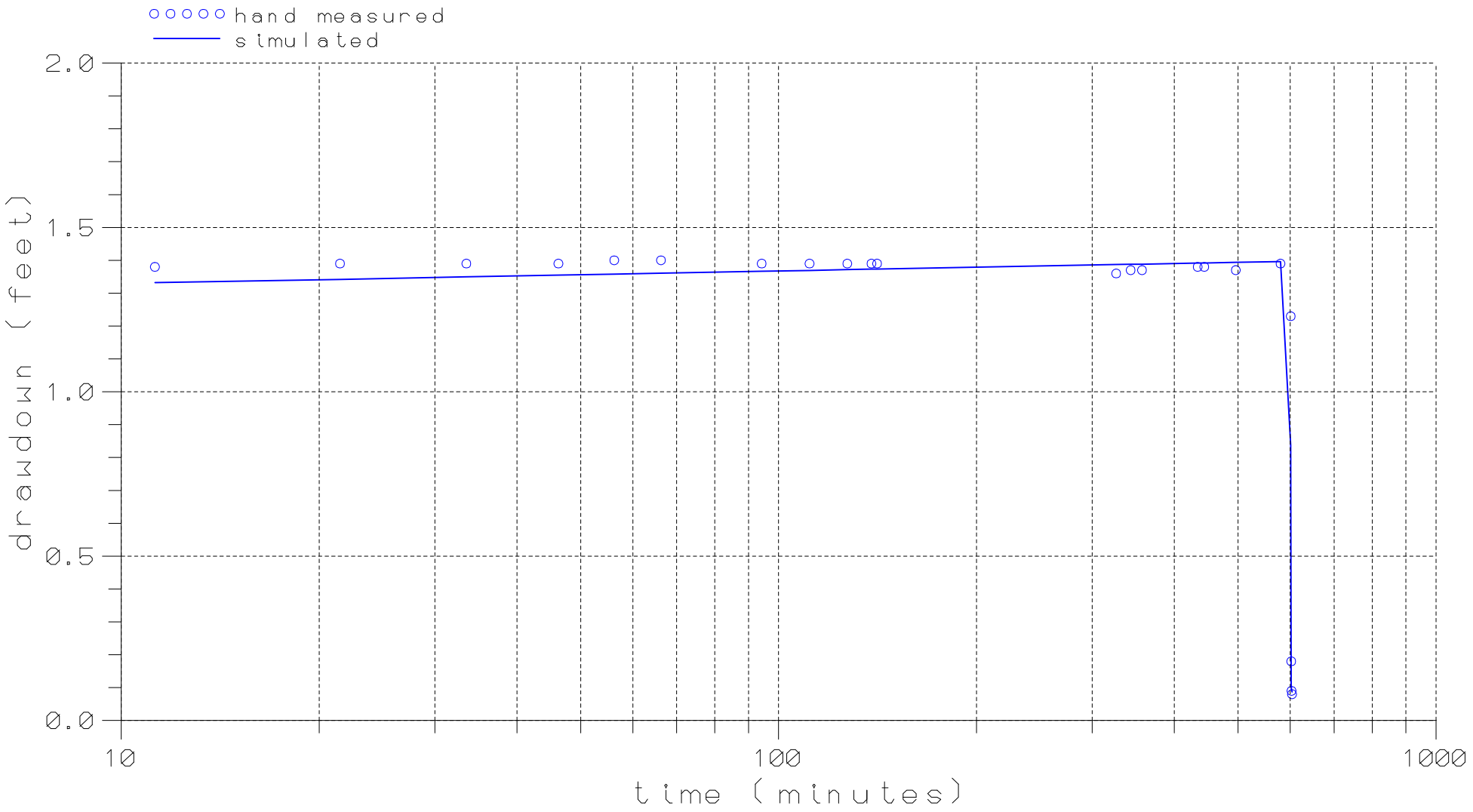

RESULTS

Transmissivity = 10,300 ft2/day
Storage coefficient = 0.01
Vertical Hydraulic Conductivity = NA
well loss constant = 0.031
well loss exponent = 1.5
ssumed aquifer thickness = 90 ft

HYDRO GEO CHEM, INC.

MEASURED AND SIMULATED DRAWDOWNS AT COB MW-1 DURING PUMPING AT APPROXIMATELY 11 GPM USING HAND COLLECTED DATA
(homogeneous aquifer solution)

APPROVED	DATE	REFERENCE	FIGURE
SJS	4/25/09	H:/872000/Task 2.4/ COB MW-1/whip/mw1h.srf	**N.36**

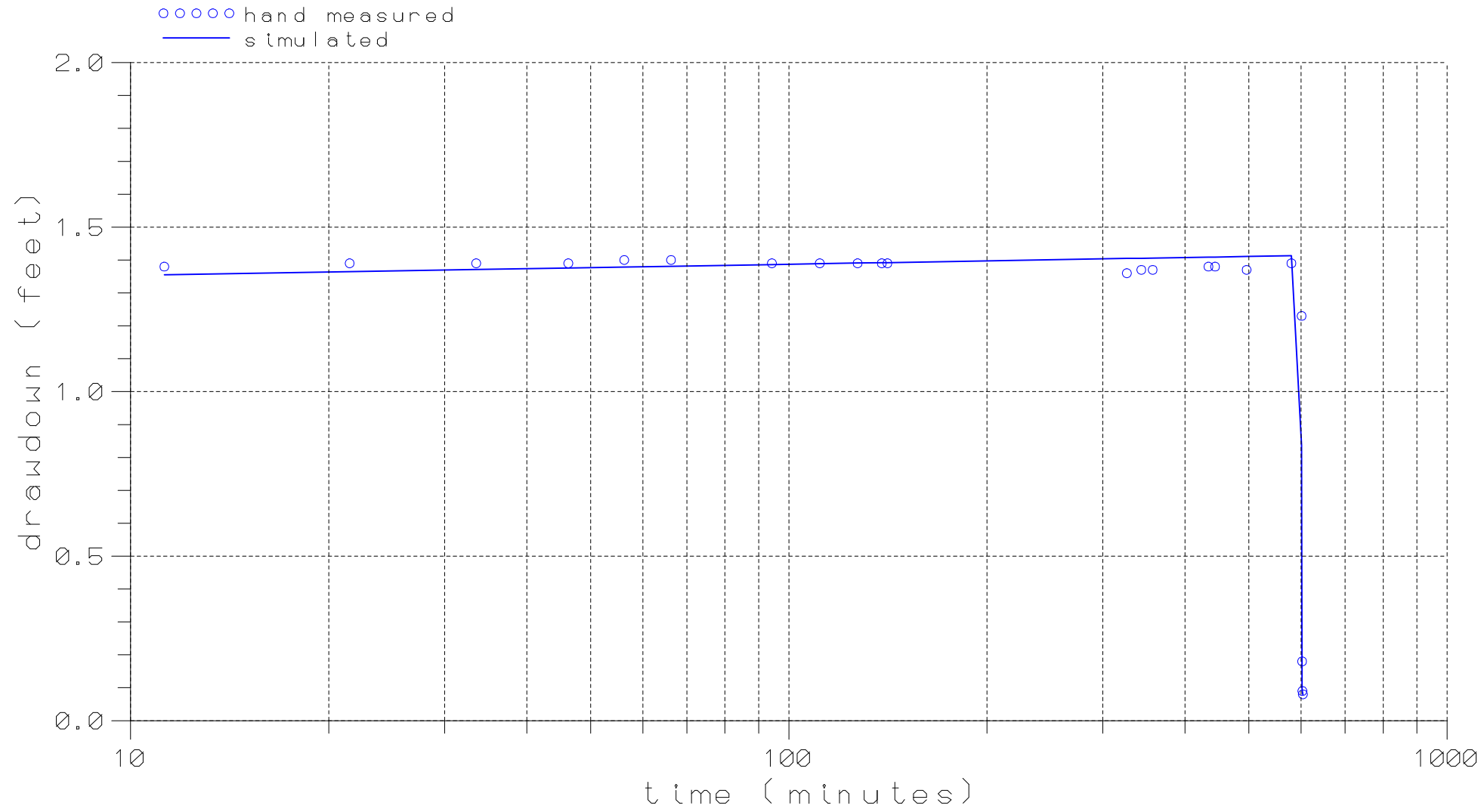

RESULTS

Transmissivity = 11,500 ft2/day
Storage coefficient = 0.01
Vertical Hydraulic Conductivity = NA
well loss constant = 0.032
well loss exponent = 1.5
ssumed aquifer thickness = 90 ft
effective well radius/casing radius = 0.234 / 0.208

HYDRO GEO CHEM, INC.

MEASURED AND SIMULATED DRAWDOWNS AT COB MW-1 DURING PUMPING AT APPROXIMATELY 11 GPM USING HAND COLLECTED DATA
(homogeneous aquifer solution)

APPROVED	DATE	REFERENCE	FIGURE
SJS	4/25/09	H:/872000/Task 2.4/ COB MW-1/whip/mw1hrad.srf	**N.37**

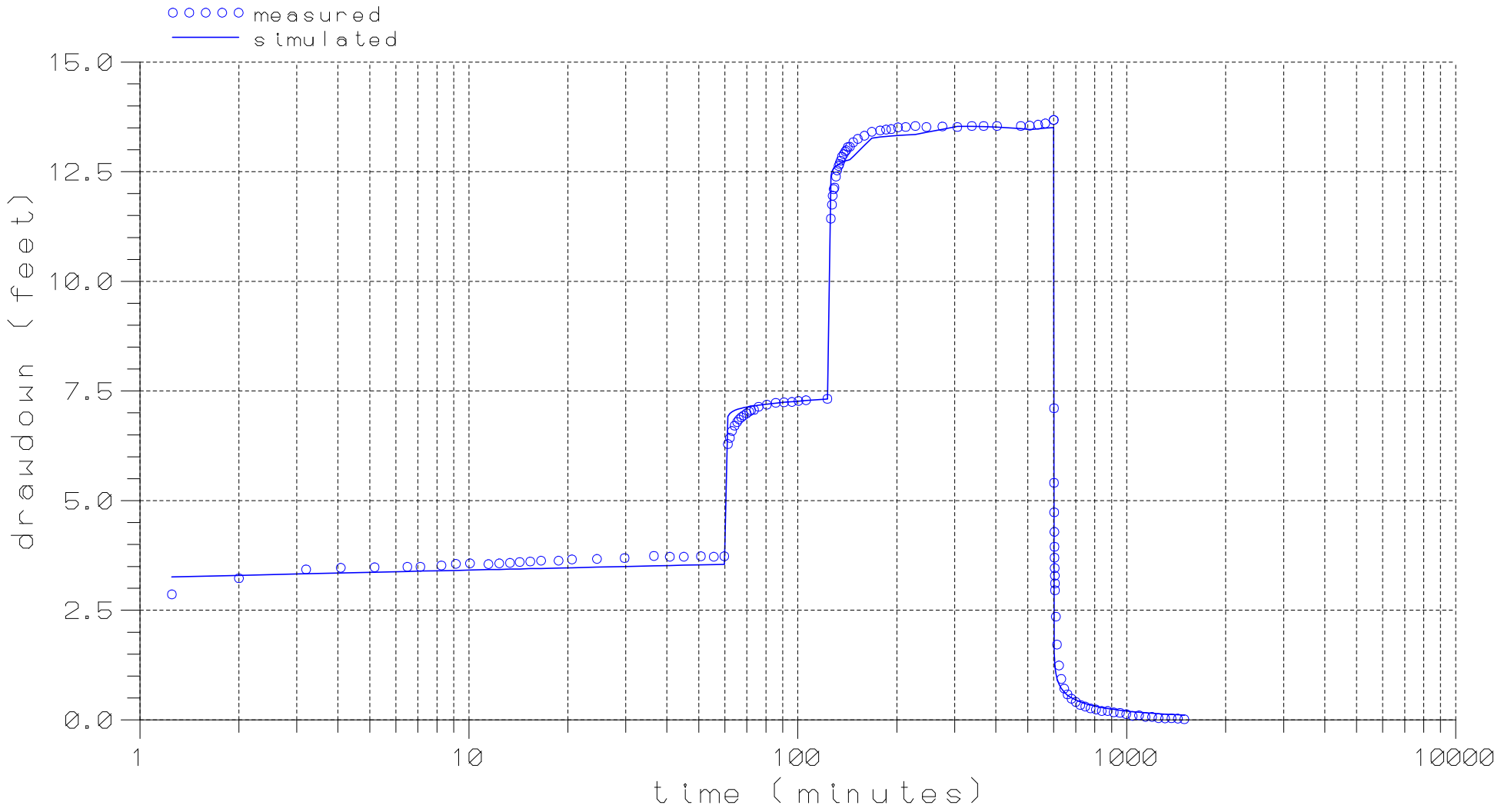

RESULTS

Transmissivity = 3500 ft2/day
Storage coefficient = 0.01
Vertical Hydraulic Conductivity = 0.1 ft/day
well loss constant = 0.14
well loss exponent = 1.04
assumed aquifer thickness = 197 ft
effective well radius/casing radius = 0.208 / 0.208

HYDRO GEO CHEM, INC.

MEASURED AND SIMULATED DRAWDOWNS AT BMO-8B DURING PUMPING AT APPROXIMATELY 15, 30, AND 53 GPM

APPROVED	DATE	REFERENCE	FIGURE
SJS	4/25/09	H:/872000/Task 2.4/ BMO-8B/whip/bmo8b.srf	**N.38**

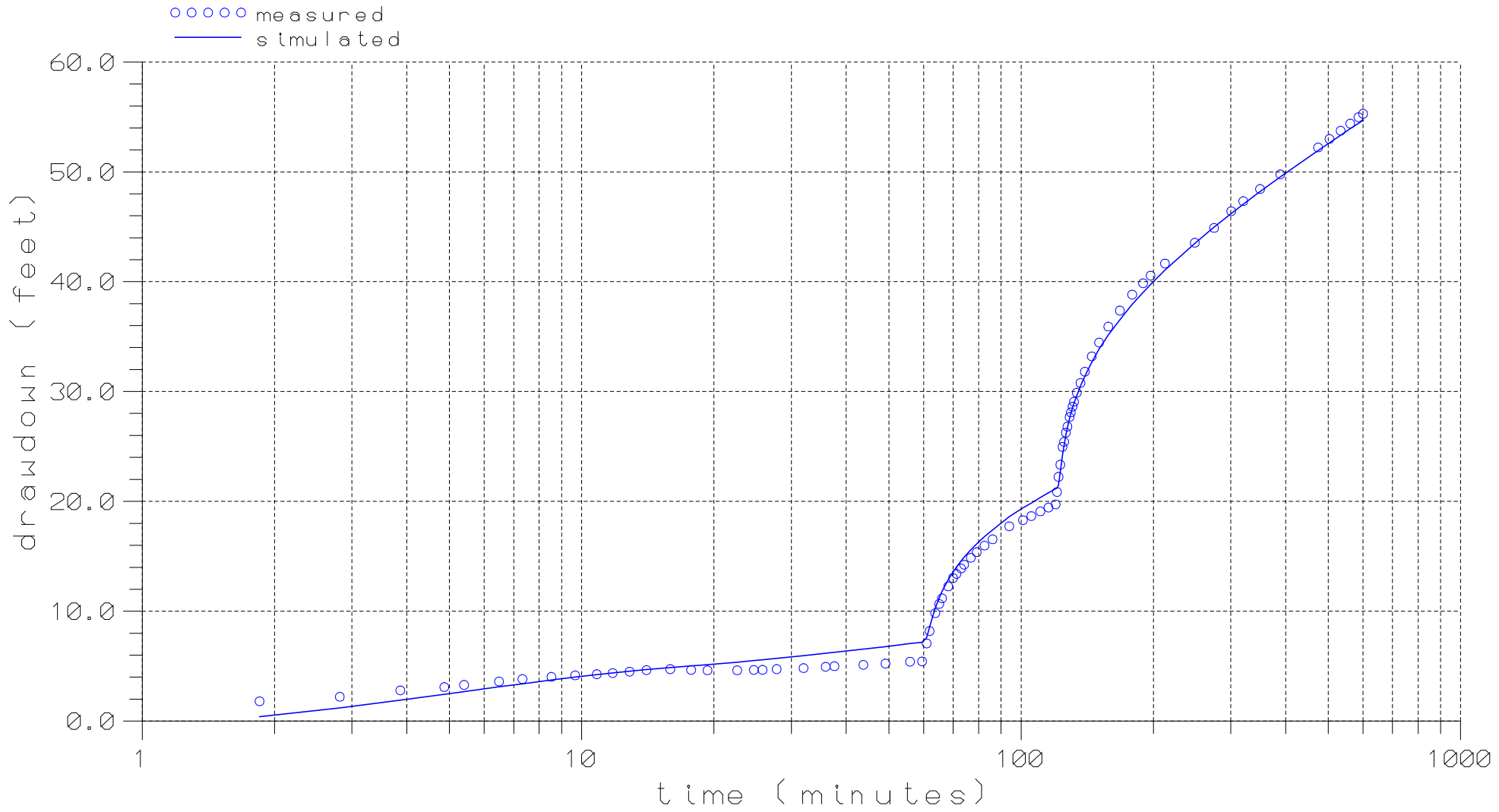

RESULTS

Transmissivity = 115 ft2/day
Storage coefficient = 0.396
Vertical Hydraulic Conductivity = 1.e-5 ft/day
well loss constant = NA
well loss exponent = NA
assumed aquifer thickness = 725 ft
effective well radius/casing radius = 1.0 / 0.208

HYDRO GEO CHEM, INC.

MEASURED AND SIMULATED DRAWDOWNS AT BMO-8M DURING PUMPING AT APPROXIMATELY 3, 8.3, AND 14 GPM USING HAND COLLECTED DATA

APPROVED	DATE	REFERENCE	FIGURE
SJS	4/25/09	H:/872000/Task 2.4/ BMO-8M/whip/bmo8m.srf	**N.39**

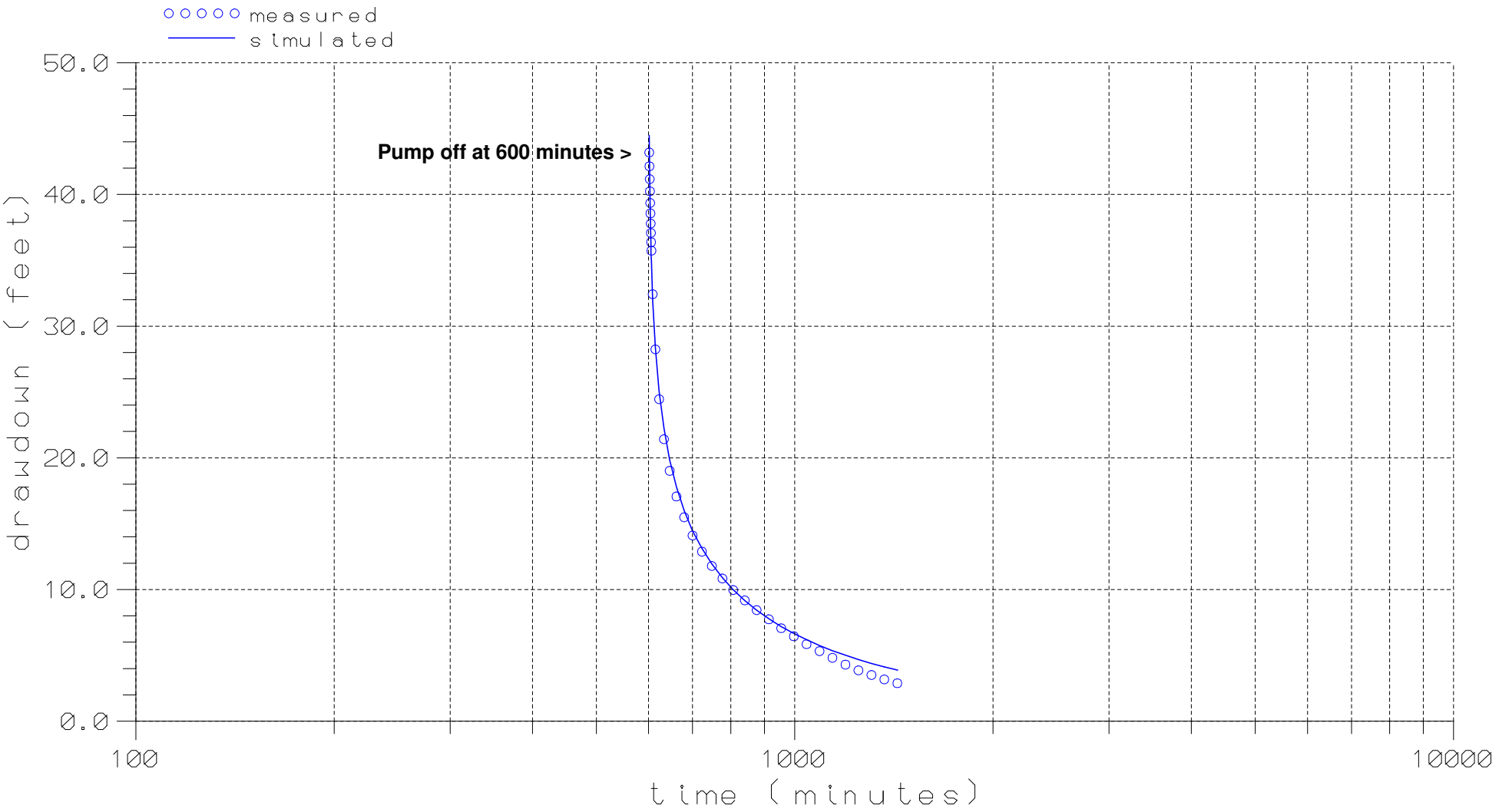

RESULTS

Transmissivity = 146 ft2/day
Storage coefficient = 0.116
Vertical Hydraulic Conductivity = 1.e-5 ft/day
well loss constant = NA
well loss exponent = NA
assumed aquifer thickness = 725 ft
effective well radius/casing radius = 1.0 / 0.208

HYDRO GEO CHEM, INC.

MEASURED AND SIMULATED RECOVERY AT BMO-8M USING AUTOMATICALLY LOGGED DATA

APPROVED	DATE	REFERENCE	FIGURE
SJS	4/25/09	H:/872000/Task 2.4/ BMO-8M/whip/bmo8mr.srf	**N.40**

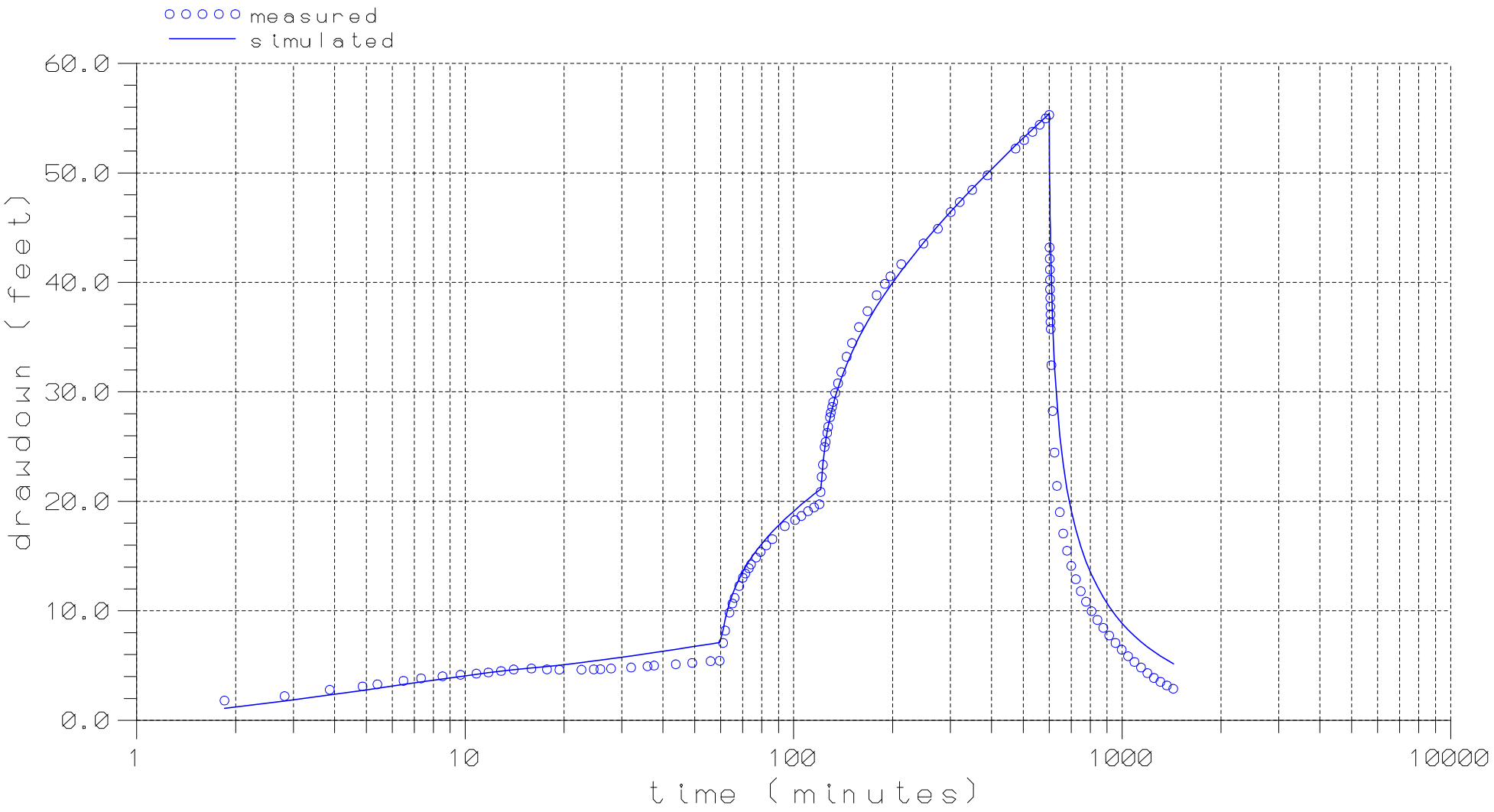

RESULTS

Transmissivity = 20 ft2/day
Storage coefficient = 0.482
Vertical Hydraulic Conductivity = NA
well loss constant = NA
well loss exponent = NA
assumed aquifer thickness = 135 ft
effective well radius/casing radius = 0.43 / 0.301

HYDRO GEO CHEM, INC.

MEASURED AND SIMULATED DRAWDOWNS AT BMO-8M DURING PUMPING AT APPROXIMATELY 3, 8.3, AND 14 GPM USING HAND COLLECTED AND AUTOMATICALLY LOGGED DATA
(homogeneous aquifer solution)

APPROVED	DATE	REFERENCE	FIGURE
SJS	4/25/09	H:/872000/Task 2.4/ BMO-8M/whip/bmo8mf.srf	**N.41**

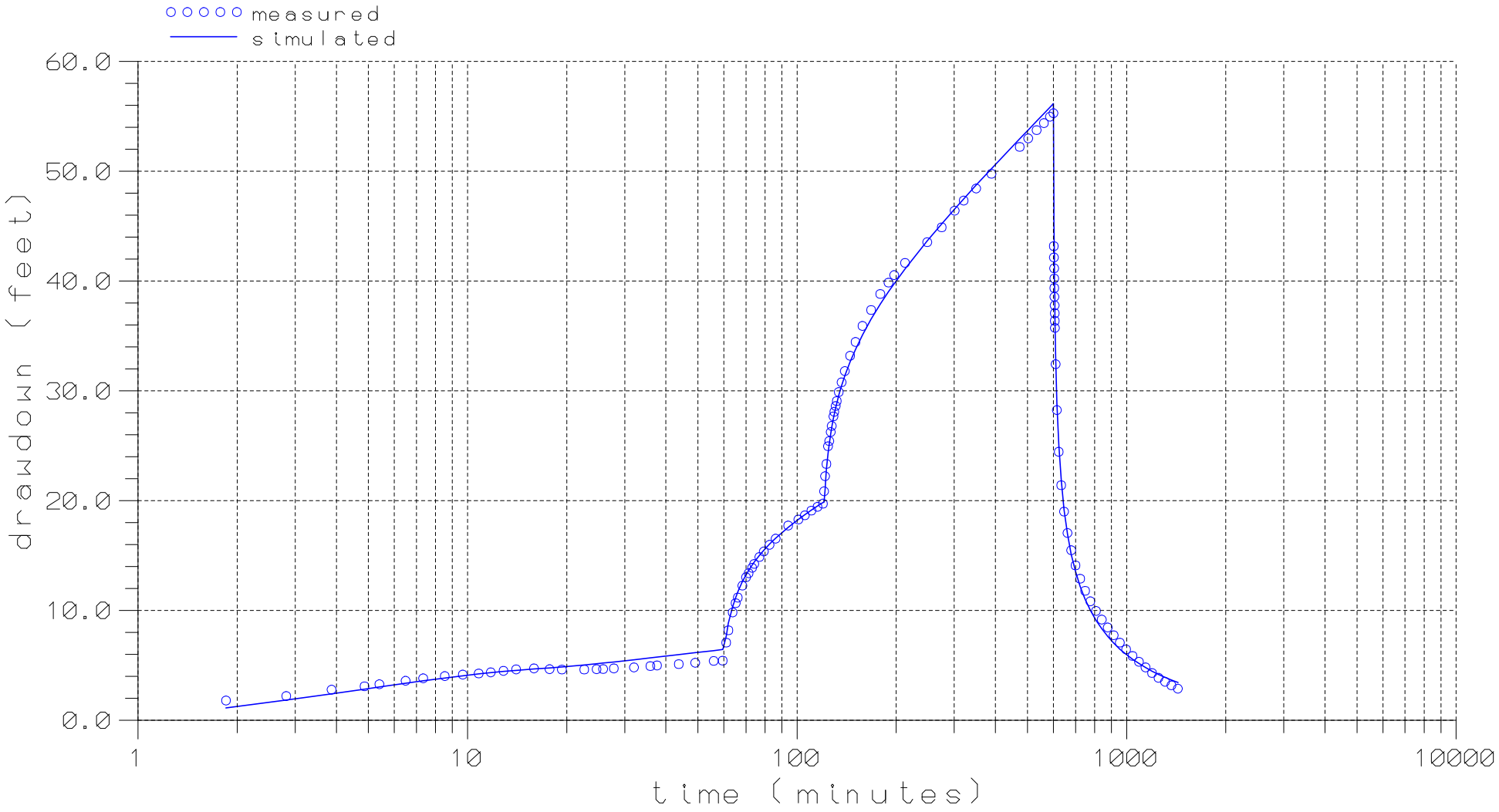

RESULTS
(using Dupuit correction)

Transmissivity = 31.2 ft2/day
Storage coefficient = 0.355
Vertical Hydraulic Conductivity = NA
well loss constant = NA
well loss exponent = NA
assumed aquifer thickness = 135 ft
effective well radius/casing radius = 0.331 / 0.301

HYDRO GEO CHEM, INC.

MEASURED AND SIMULATED DRAWDOWNS AT BMO-8M DURING PUMPING AT APPROXIMATELY 3, 8.3, AND 14 GPM USING AUTOMATICALLY LOGGED AND HAND COLLECTED DATA
(homogeneous aquifer solution)

APPROVED	DATE	REFERENCE	FIGURE
SJS	4/25/09	H:/872000/Task 2.4/ BMO-8M/whip/bmo8mfd.srf	**N.42**

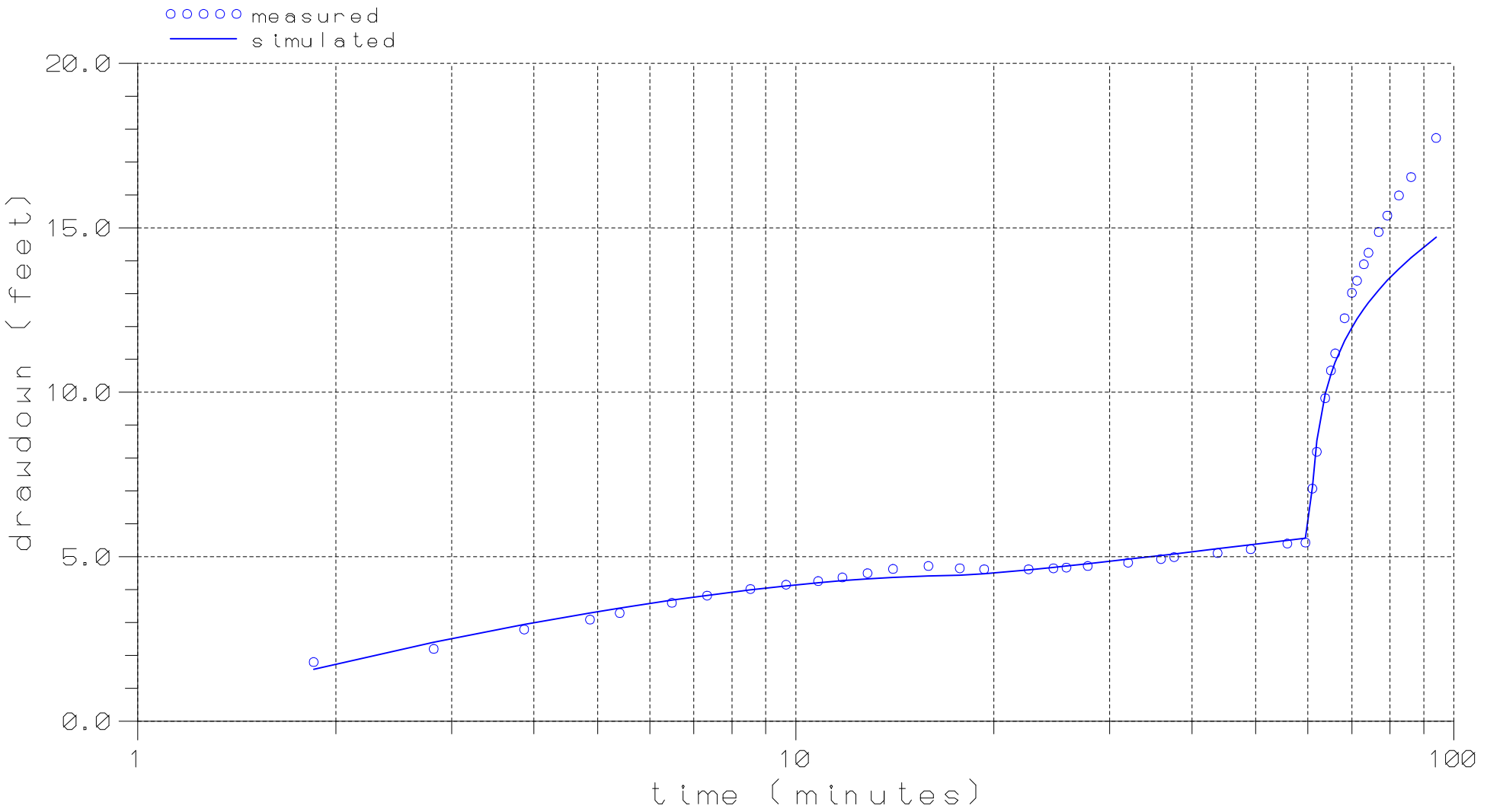

RESULTS

Transmissivity = 220 ft2/day
Storage coefficient = 0.146
Vertical Hydraulic Conductivity = 1.e-3 ft/day
well loss constant = NA
well loss exponent = NA
assumed aquifer thickness = 725 ft
effective well radius/casing radius = 1.0 / 0.208

HYDRO GEO CHEM, INC.

MEASURED AND SIMULATED DRAWDOWNS AT BMO-8M DURING PUMPING AT APPROXIMATELY 3, AND 8.3 GPM (ANALYSIS OF STEP 1 HAND COLLECTED DATA ONLY)

APPROVED	DATE	REFERENCE	FIGURE
SJS	4/25/09	H:/872000/Task 2.4/ BMO-8M/whip/bmo8mst1.srf	**N.43**

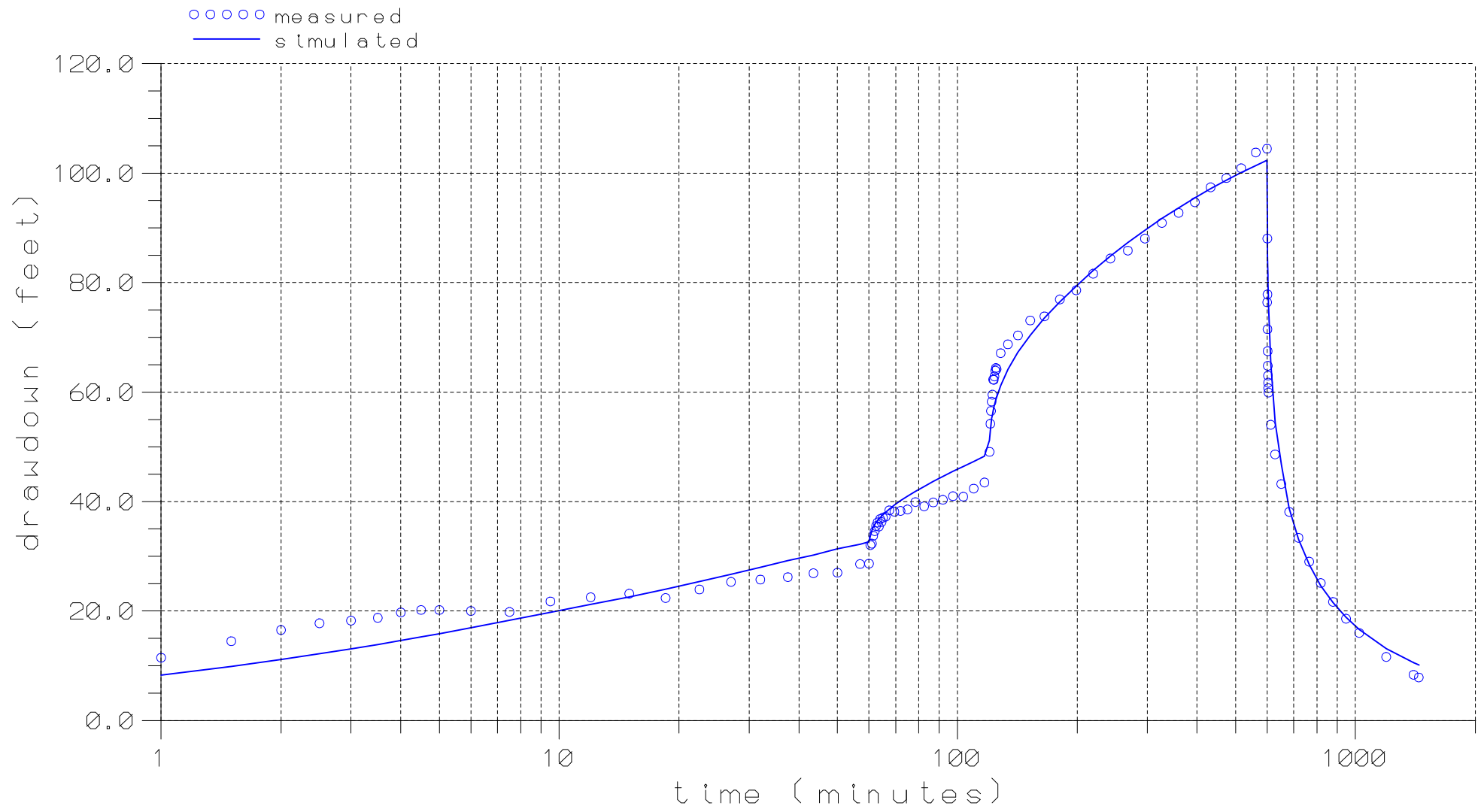

RESULTS

Transmissivity = 27.6 ft2/day
Storage coefficient = 0.24
Vertical Hydraulic Conductivity = NA
well loss constant = NA
well loss exponent = NA
assumed aquifer thickness = 130 ft
effective well radius/casing radius = 0.811 / 1.16e-3 ft

HYDRO GEO CHEM, INC.

MEASURED AND SIMULATED DRAWDOWNS AT BMO-9M DURING PUMPING AT APPROXIMATELY 20, 25 , AND 38 GPM WITH EMPHASIS ON STEP 3 AND RECOVERY DATA
(analysis using WHIP)

APPROVED	DATE	REFERENCE	FIGURE
SJS	4/25/09	H:/872000/Task 2.4/ BMO-9M/whip/bmo9mfp.srf	**N.44**

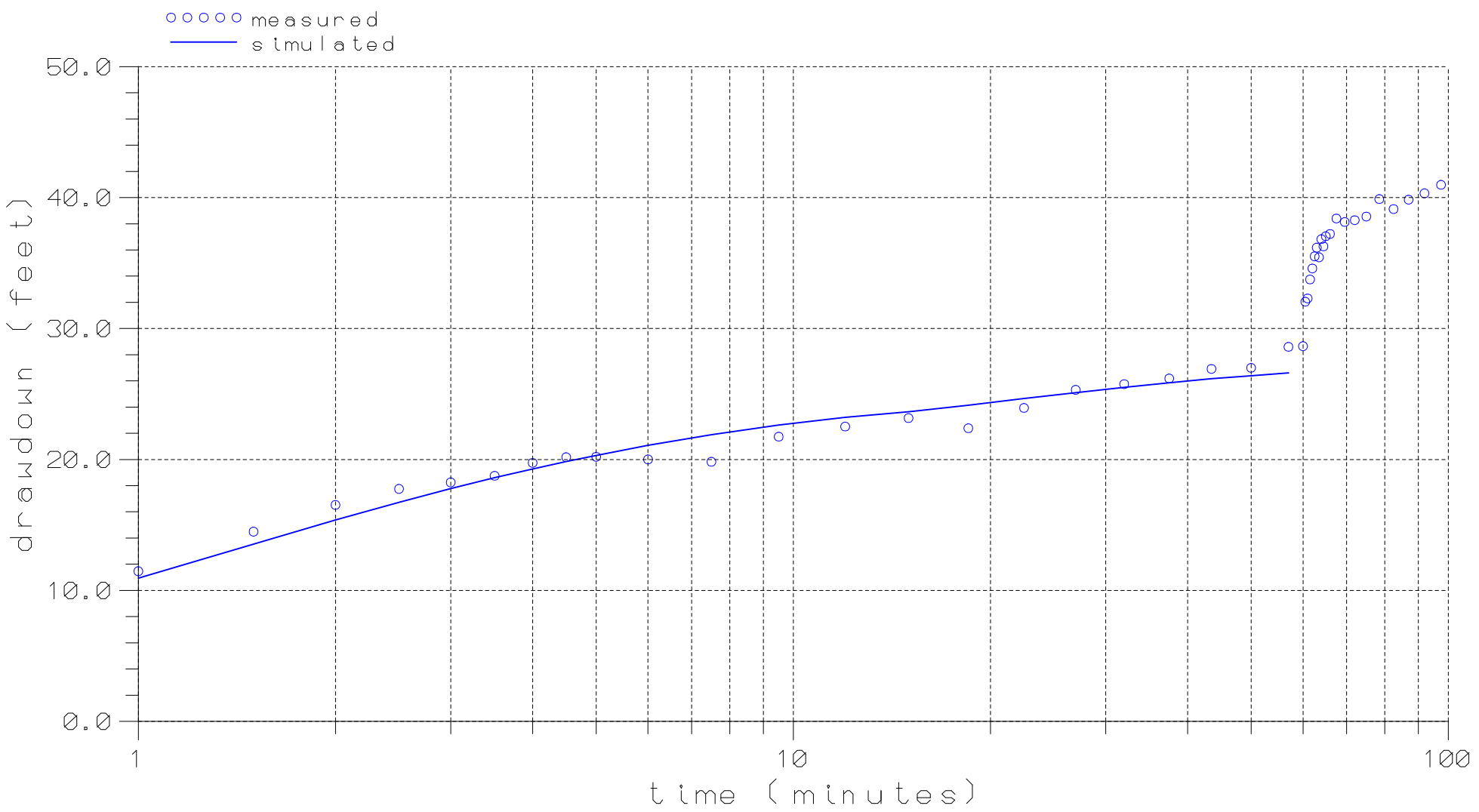

RESULTS

Transmissivity = 101 ft2/day
Storage coefficient = 0.0214
Vertical Hydraulic Conductivity = NA
well loss constant = NA
well loss exponent = NA
assumed aquifer thickness = 130 ft
effective well radius/casing radius = 0.208 / 0.208 ft

HYDRO GEO CHEM, INC.

MEASURED AND SIMULATED DRAWDOWNS AT BMO-9M DURING PUMPING AT APPROXIMATELY 20, AND 25 GPM (ANALYSIS OF STEP 1 DATA ONLY)

APPROVED	DATE	REFERENCE	FIGURE
SJS	4/25/09	H:/872000/Task 2.4/ BMO-9M/whip/bmo9mst1.srf	N.45

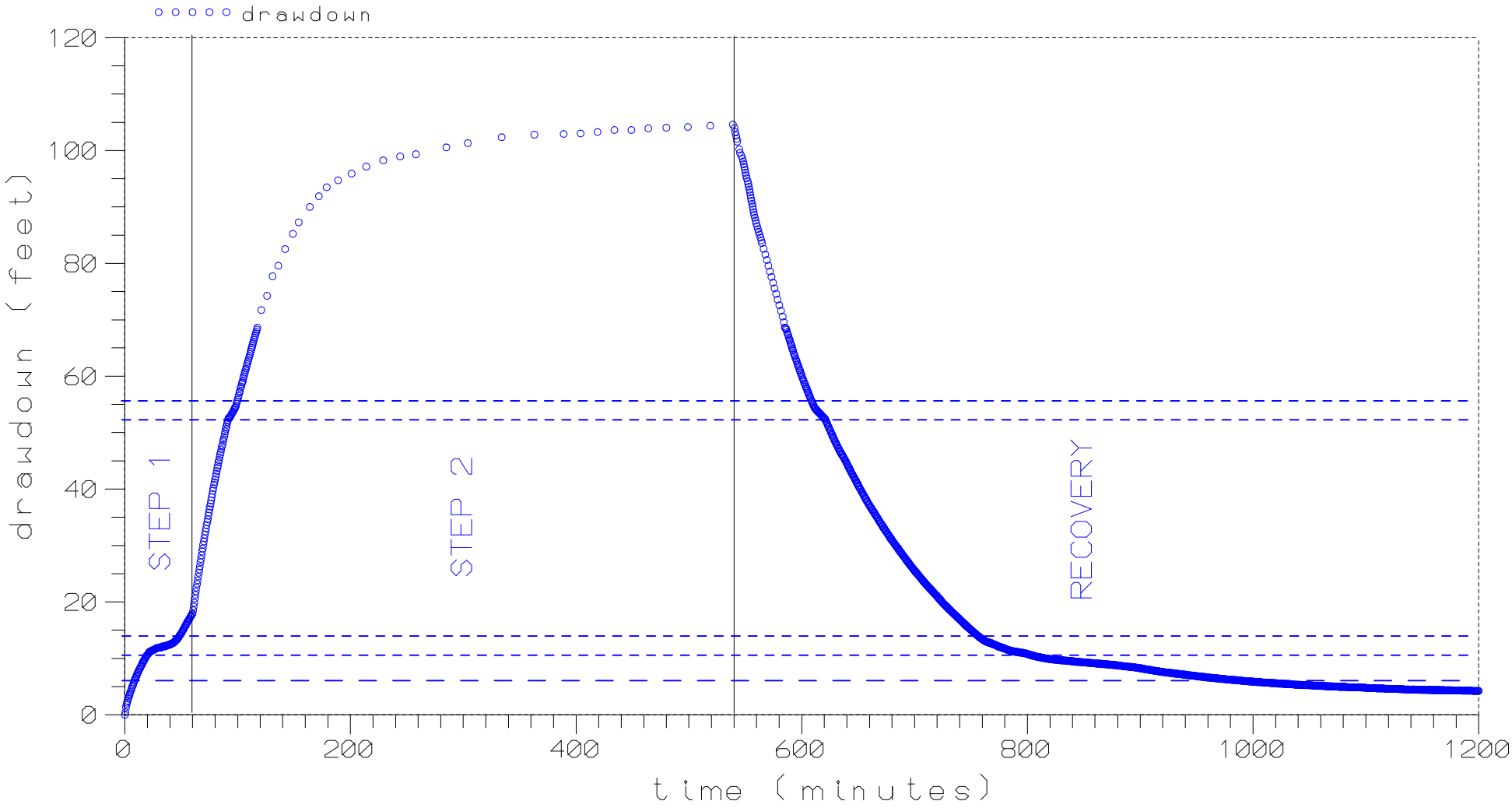

NOTE: dashed lines indicate discontinuities in the drawdown and recovery data

HYDRO GEO CHEM, INC.

MEASURED DRAWDOWNS AT BMO-10GU DURING PUMPING AT APPROXIMATELY 1.4 AND 2.3 GPM WITH DISCONTINUITIES INDICATED

APPROVED	DATE	REFERENCE	FIGURE
SJS	4/25/09	H:/872000/Task 2.4/ BMO-10GU/whip/b10guraw.srf	**N.46**

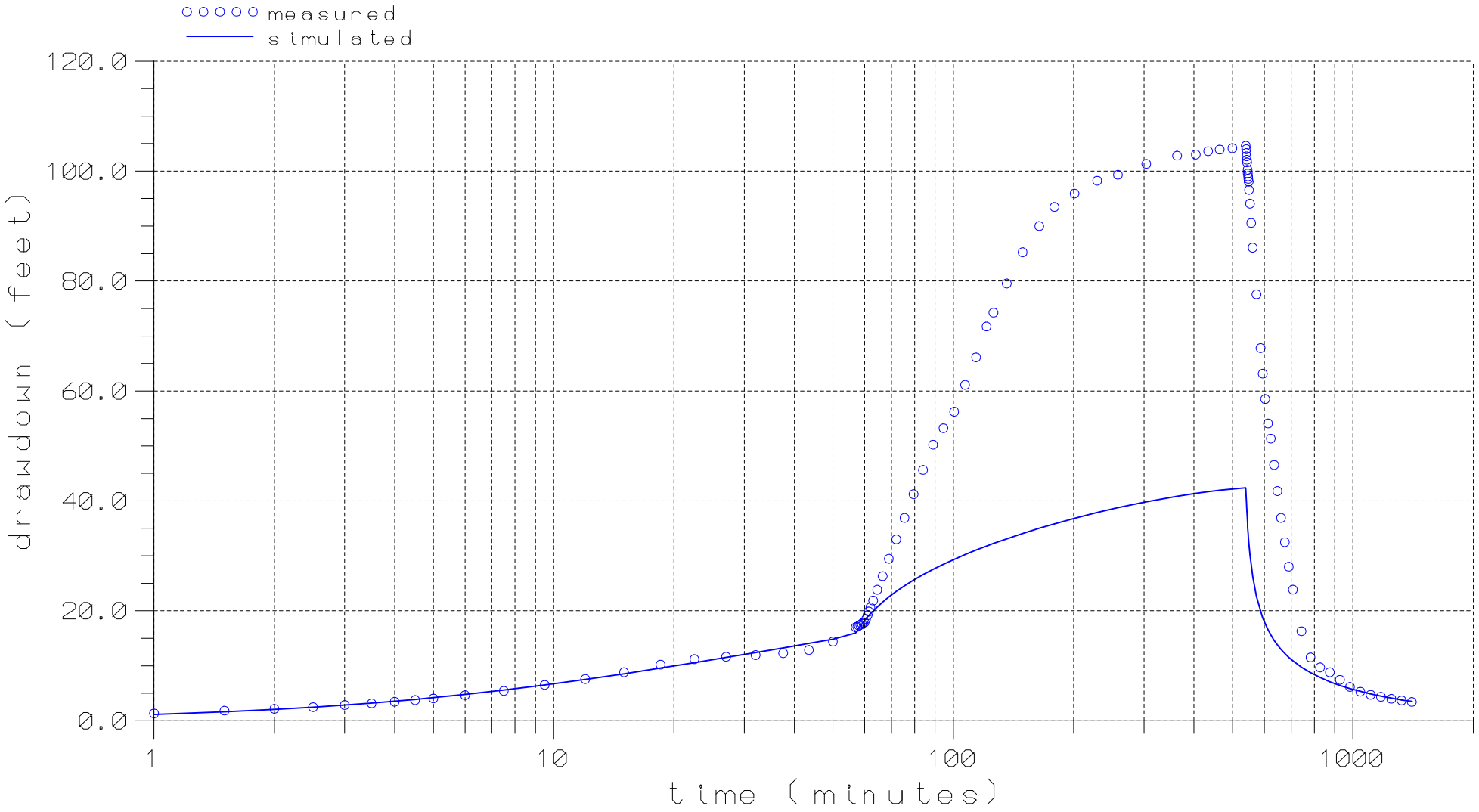

RESULTS

Transmissivity = 4.92 ft2/day
Storage coefficient = 0.21
Vertical Hydraulic Conductivity = NA
well loss constant = NA
well loss exponent = NA
assumed aquifer thickness = 140 ft
effective well radius/casing radius = 0.208 / 0.208 ft

HYDRO GEO CHEM, INC.

MEASURED AND SIMULATED DRAWDOWNS AT BMO-10GU DURING PUMPING AT APPROXIMATELY 1.4 AND 2.3 GPM WITH EMPHASIS ON STEP 1 AND LATE RECOVERY DATA
(homogeneous aquifer solution)

APPROVED	DATE	REFERENCE	FIGURE
SJS	4/25/09	H:/872000/Task 2.4/ BMO-10GU/whip/b10gufs1.srf	**N.47**

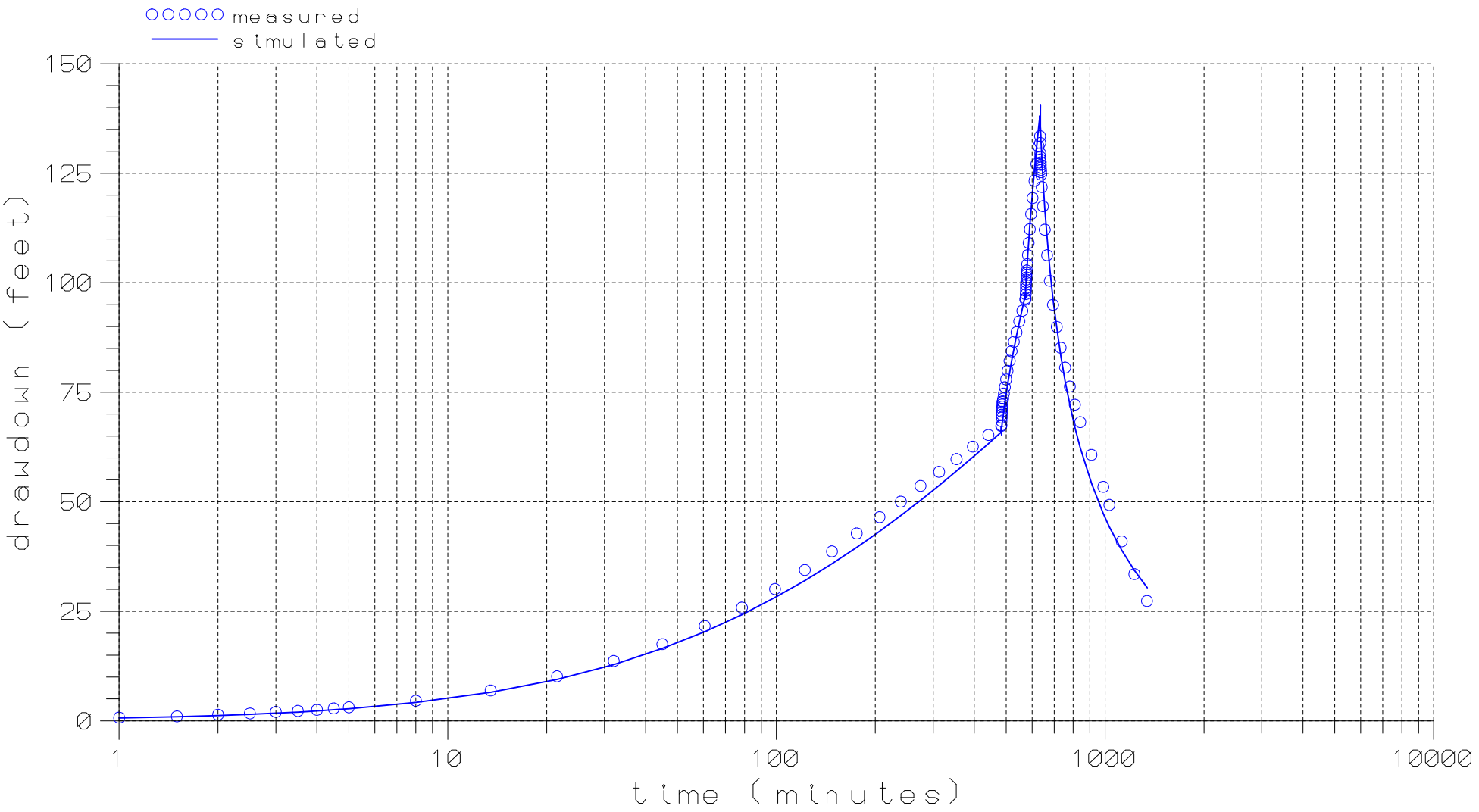

RESULTS

Transmissivity = 0.451 ft2/day
Storage coefficient = 1.38e-2
Vertical Hydraulic Conductivity = NA
well loss constant = NA
well loss exponent = NA
assumed aquifer thickness = 135 ft
effective well radius/casing radius = 2.36 / 0.259 ft

HYDRO GEO CHEM, INC.

MEASURED AND SIMULATED DRAWDOWNS AT BMO-10GL DURING PUMPING AT APPROXIMATELY 1.1, 2.2, AND 3.6 GPM
(homogeneous aquifer solution)

APPROVED	DATE	REFERENCE	FIGURE
SJS	4/25/09	H:/872000/Task 2.4/ BMO-10GL/whip/bmo10glf.srf	**N.48**

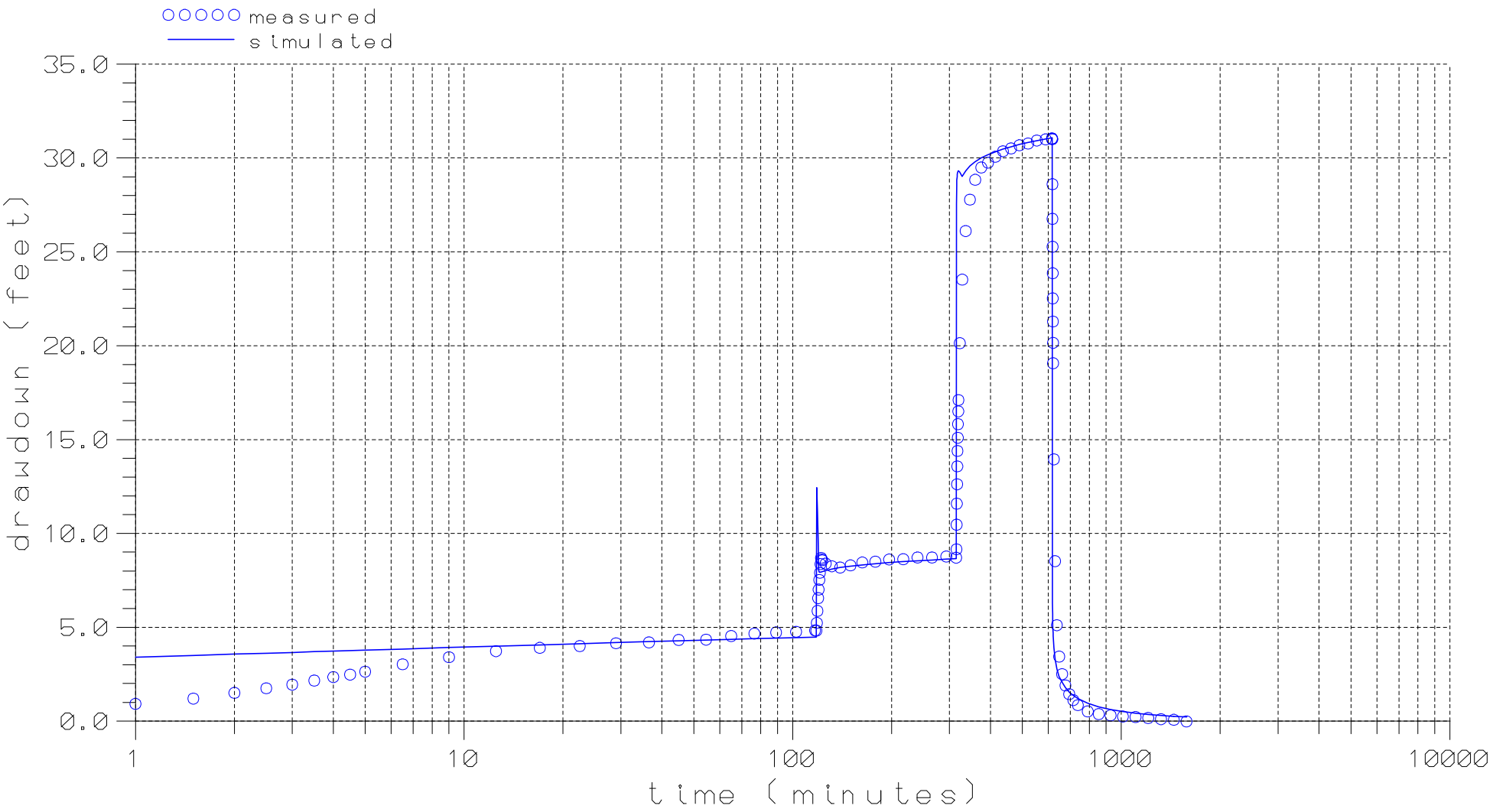

RESULTS

Transmissivity = 115 ft2/day
Storage coefficient = 1.0e-4
Vertical Hydraulic Conductivity = 0.01 ft/day
well loss constant = 0.9
well loss exponent = 1.78
assumed aquifer thickness = 325 ft
effective well radius/casing radius = 0.208 / 0.208 ft

HYDRO GEO CHEM, INC.

MEASURED AND SIMULATED DRAWDOWNS AT BMO-11GL DURING PUMPING AT APPROXIMATELY 1.0, 1.7, AND 4.6 GPM

APPROVED	DATE	REFERENCE	FIGURE
SJS	4/25/09	H:/872000/Task 2.4/ BMO-11G/whip/bmo11g.srf	**N.49**

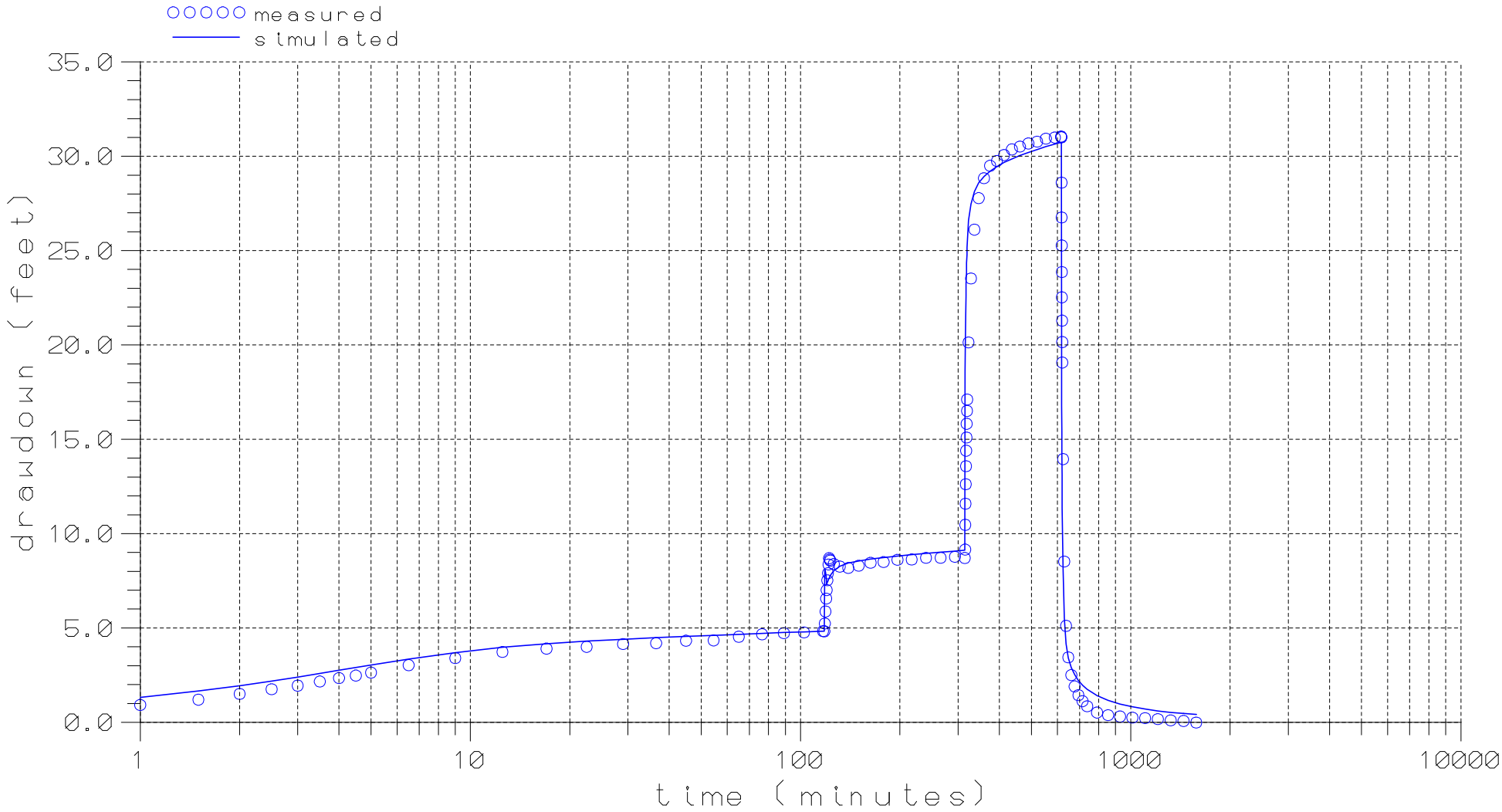

RESULTS

Transmissivity = 60 ft2/day
Storage coefficient = 1.0e-5
Vertical Hydraulic Conductivity = NA
well loss constant = 0.5
well loss exponent = 1.92
assumed aquifer thickness = 180 ft
effective well radius/casing radius = 0.208 / 0.208 ft

HYDRO GEO CHEM, INC.

MEASURED AND SIMULATED DRAWDOWNS AT BMO-11GL DURING PUMPING AT APPROXIMATELY 1.0, 1.7, AND 4.6 GPM
(homogeneous aquifer solution)

APPROVED	DATE	REFERENCE	FIGURE
SJS	4/25/09	H:/872000/Task 2.4/ BMO-11G/whip/bmo11gfp.srf	**N.50**

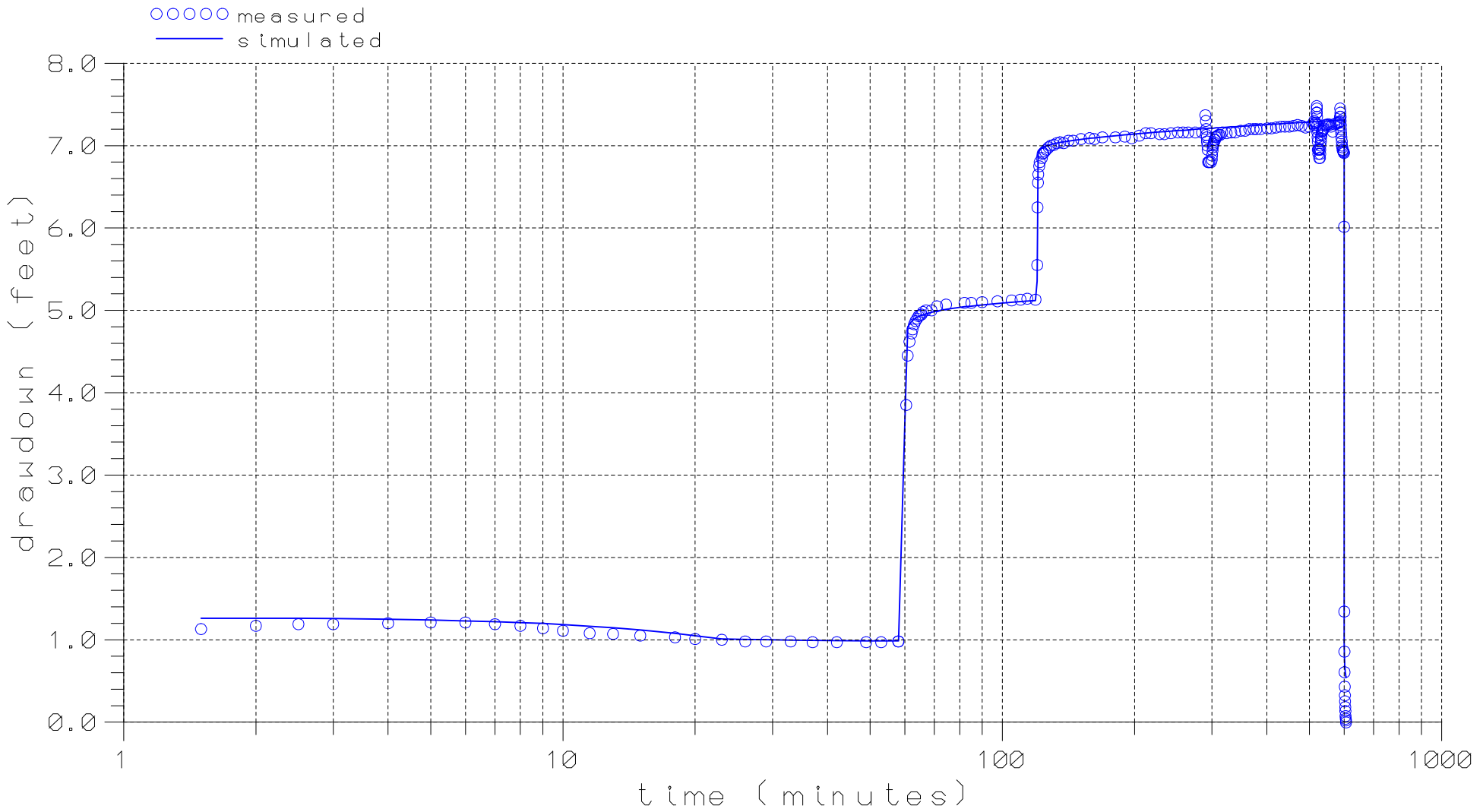

RESULTS

Transmissivity = 7500 ft2/day
Storage coefficient = 0.01
Vertical Hydraulic Conductivity = 1.0 ft/day
well loss constant = 0.074
well loss exponent = 1.05
assumed aquifer thickness = 313 ft
effective well radius/casing radius = 0.208 / 0.208 ft

HYDRO GEO CHEM, INC.

MEASURED (HAND COLLECTED) AND SIMULATED DRAWDOWNS AT BMO-13B DURING PUMPING AT APPROXIMATELY 12 - 8.8, 42.5, AND 58 GPM

APPROVED	DATE	REFERENCE	FIGURE
SJS	4/25/09	H:/872000/Task 2.4/ BMO-13B/whip/bmo13bh.srf	**N.51**

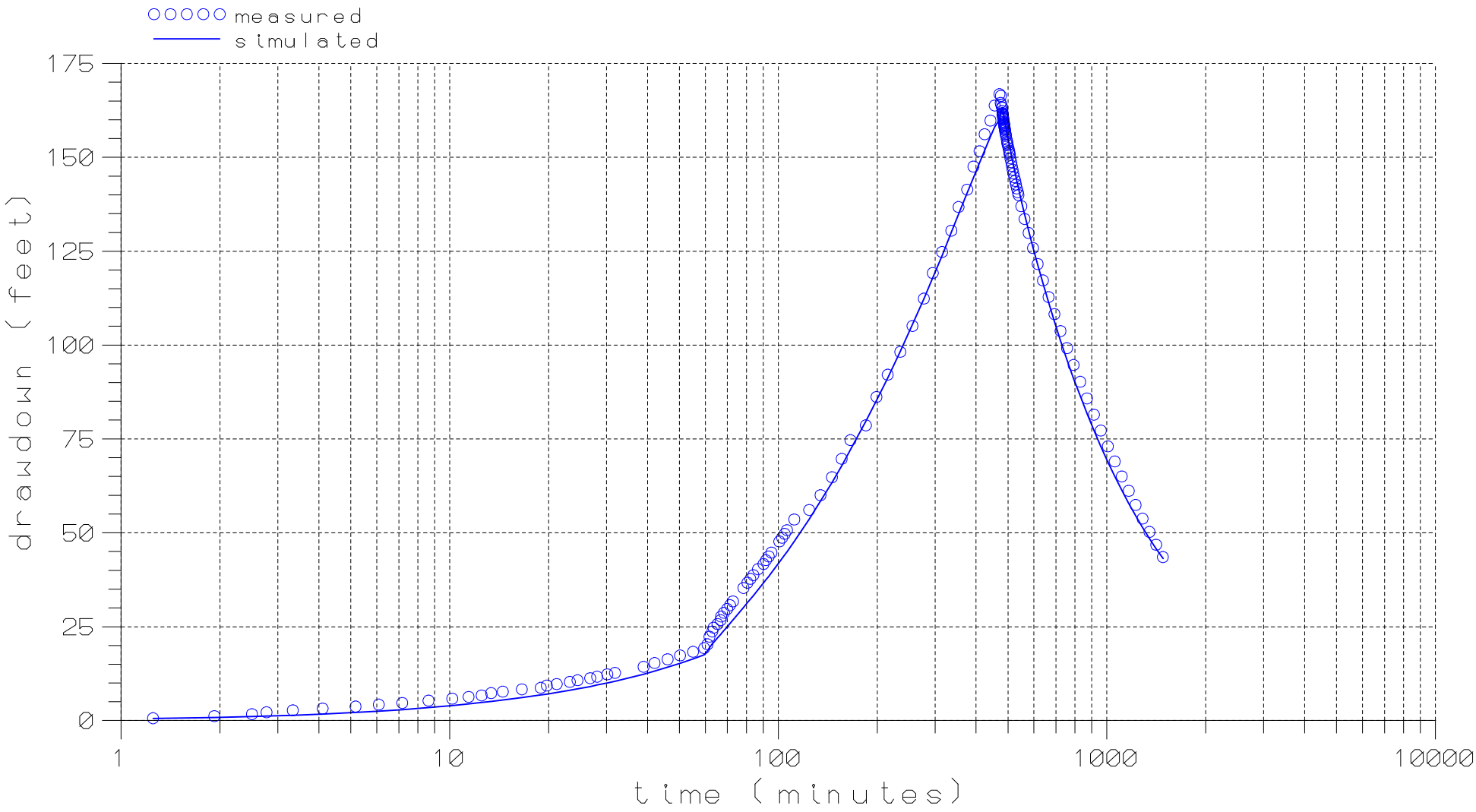

RESULTS

Transmissivity = 0.661 ft2/day
Storage coefficient = 1.94e-2
Vertical Hydraulic Conductivity = NA
well loss constant = NA
well loss exponent = NA
assumed aquifer thickness = 130 ft
effective well radius/casing radius = 1.13 / 0.455 ft

HYDRO GEO CHEM, INC.

MEASURED AND SIMULATED DRAWDOWNS AT BMO-13M DURING PUMPING AT APPROXIMATELY 1.75 AND 3.75 GPM
(homogeneous aquifer solution)

APPROVED	DATE	REFERENCE	FIGURE
SJS	4/25/09	H:/872000/Task 2.4/ BMO-13M/whip/bmo13mf.srf	**N.52**

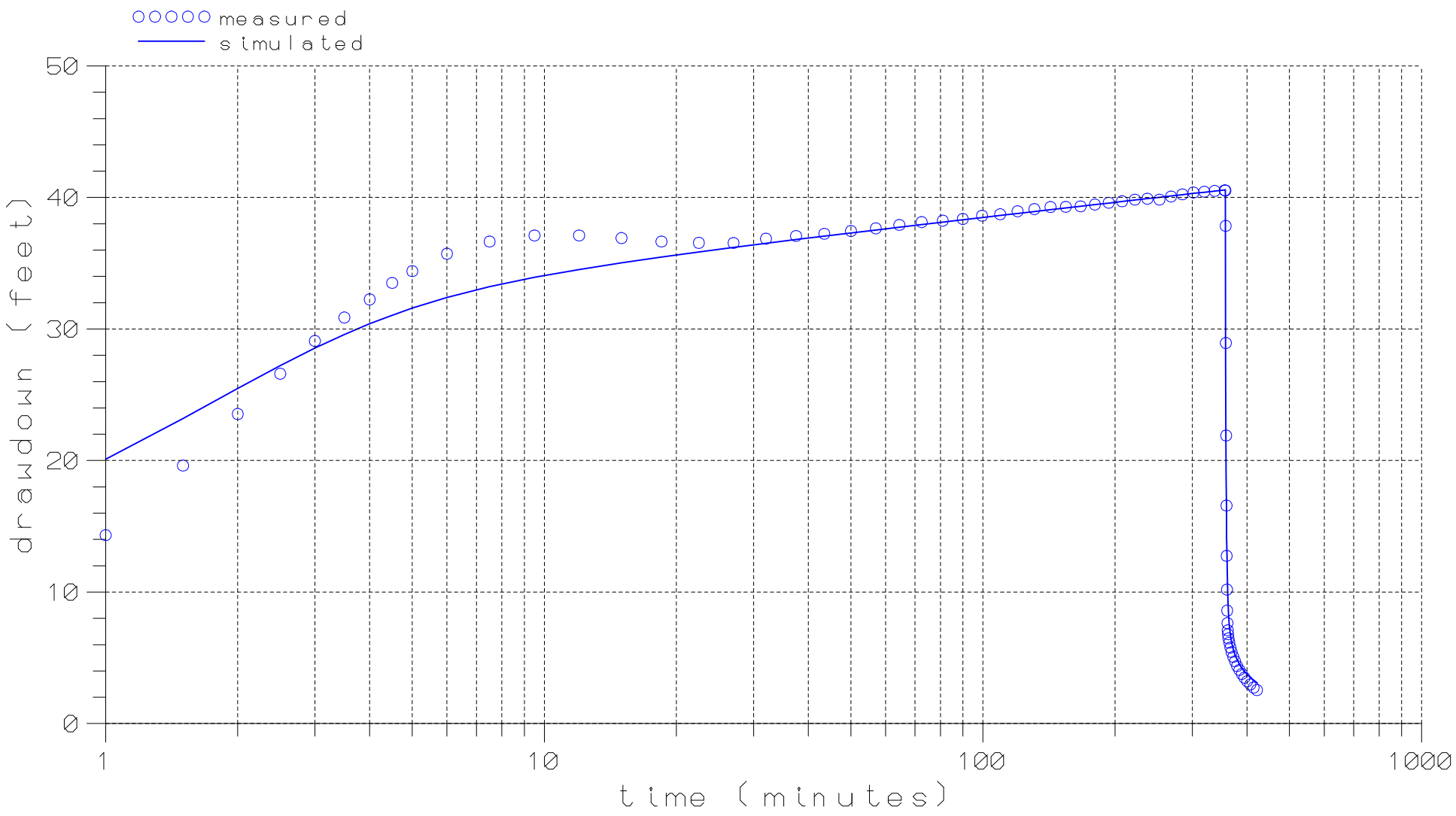

RESULTS

Transmissivity = 142 ft2/day
Storage coefficient = 1e-5
Vertical Hydraulic Conductivity = NA
well loss constant = 0.044
well loss exponent = 2
assumed aquifer thickness = 120 ft

HYDRO GEO CHEM, INC.

MEASURED AND SIMULATED DRAWDOWNS AT GARNER WELL DURING PUMPING AT APPROXIMATELY 15 GPM

APPROVED	DATE	REFERENCE	FIGURE
SJS	4/25/09	H:/872000/Task 2.4/ GARNER/whip/garner.srf	**N.53**

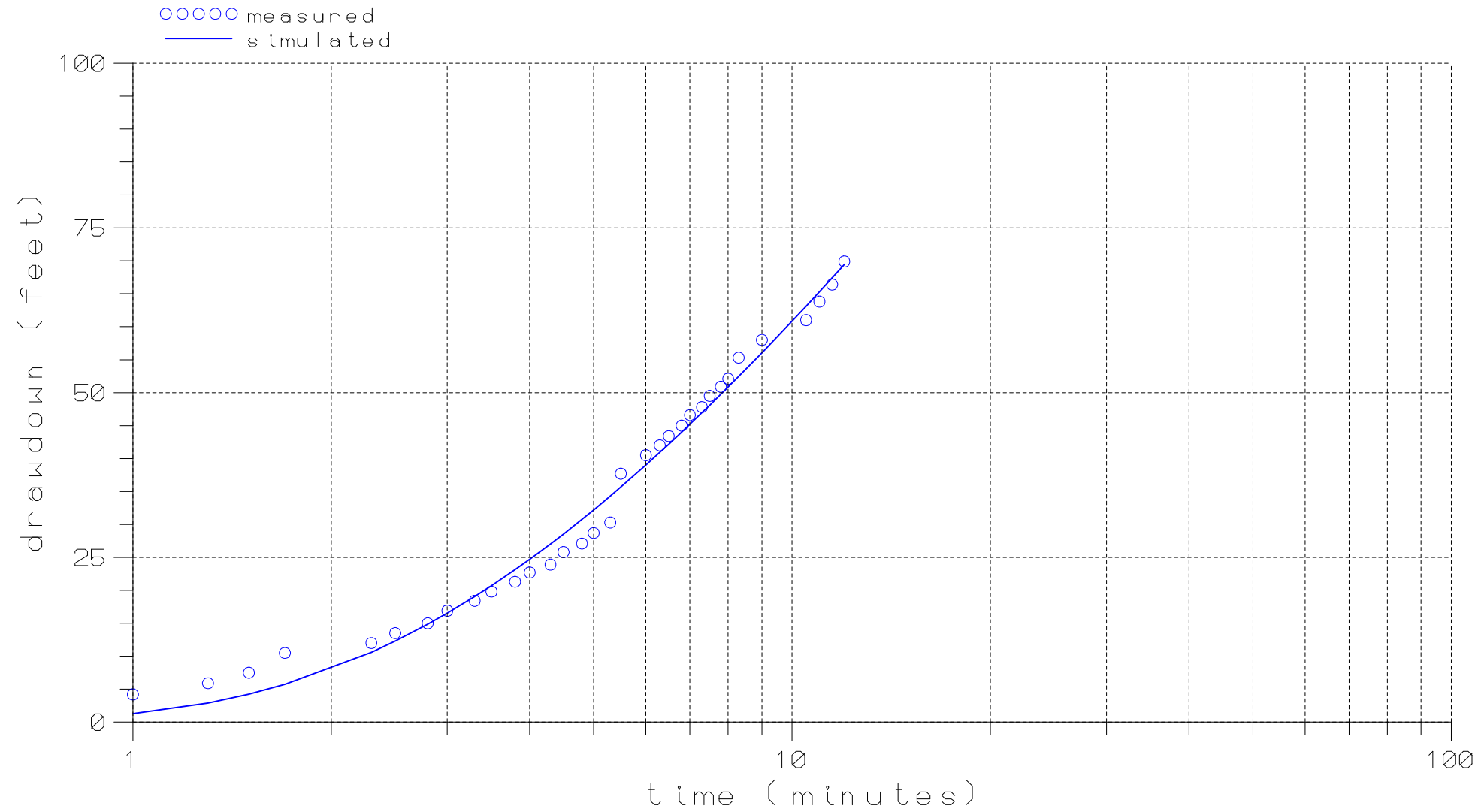

RESULTS

Transmissivity = 15.7 ft2/day
Storage coefficient = 0.041
Vertical Hydraulic Conductivity = 0
well loss constant = NA
well loss exponent = NA
assumed aquifer thickness = 346 ft
effective well radius/casing radius = 1.66 / 0.225

HYDRO GEO CHEM, INC.

MEASURED AND SIMULATED DRAWDOWNS AT TM-02A DURING PUMPING AT APPROXIMATELY 9 GPM

APPROVED	DATE	REFERENCE	FIGURE
SJS	4/25/09	H:/872000/Task 2.4/ TM-02A/whip/tm02a.srf	**N.54**

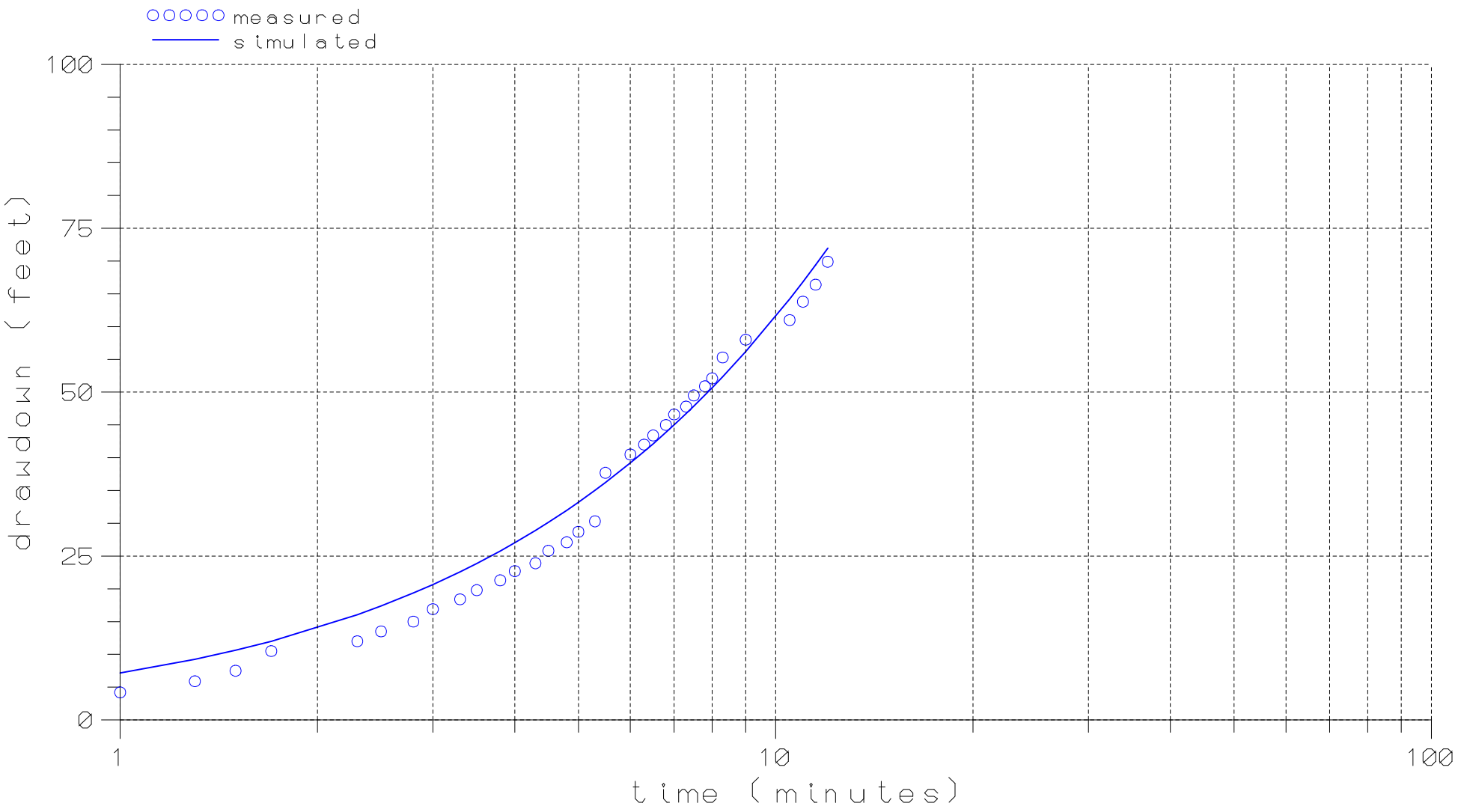

RESULTS

Transmissivity = 2.0 ft2/day
Storage coefficient = 2e-4
Vertical Hydraulic Conductivity = NA
well loss constant = NA
well loss exponent = NA
assumed aquifer thickness = 100 ft
effective well radius/casing radius = 2.36 / 0.259

HYDRO GEO CHEM, INC.

MEASURED AND SIMULATED DRAWDOWNS AT TM-02A DURING PUMPING AT APPROXIMATELY 9 GPM
(homogeneous aquifer solution)

APPROVED	DATE	REFERENCE	FIGURE
SJS	4/25/09	H:/872000/Task 2.4/ TM-02A/whip/tm02afp.srf	**N.55**

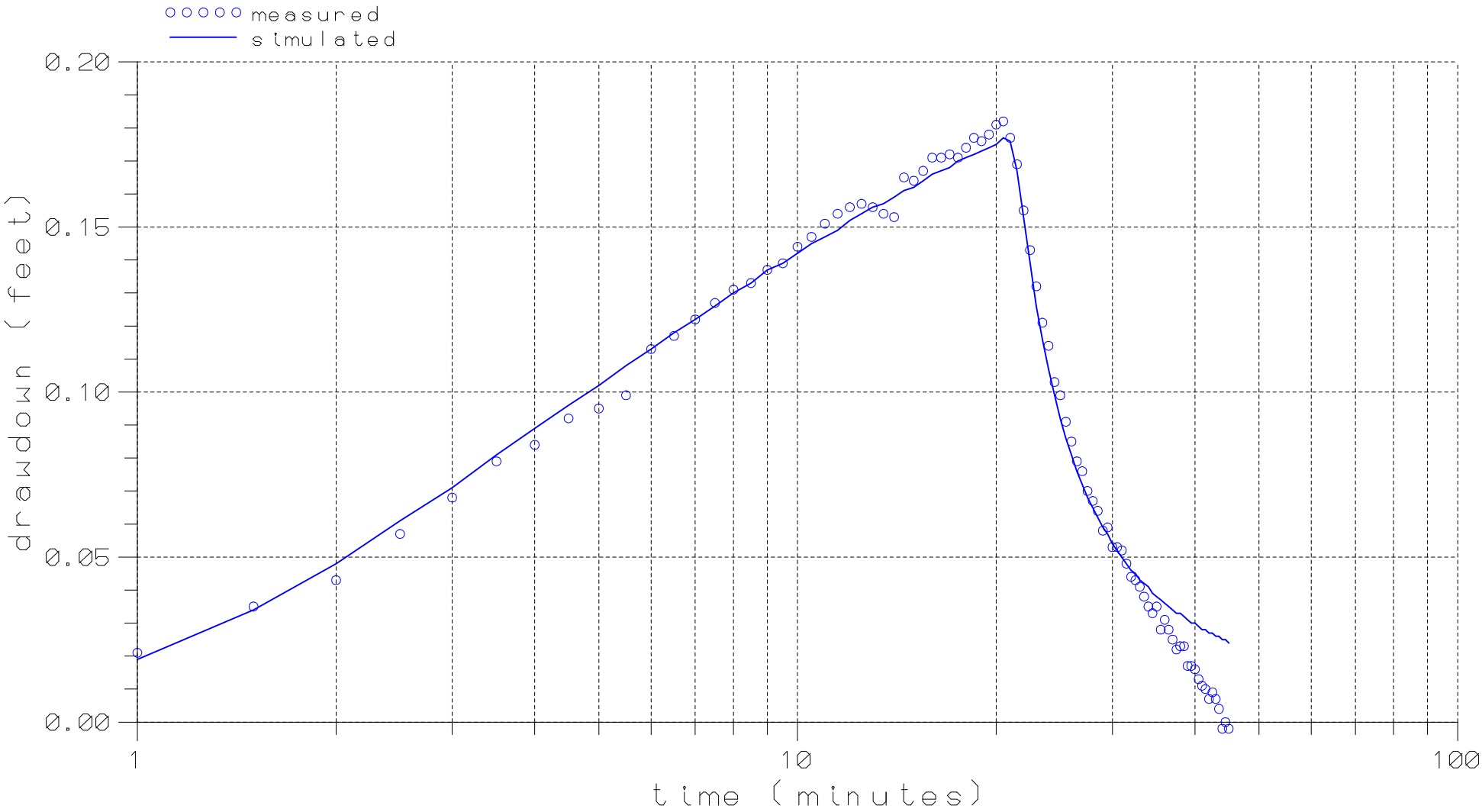

RESULTS
(linear trend removed)

Transmissivity = 21,000 ft2/day
Storage coefficient = 4.53e-4
Vertical Hydraulic Conductivity = 3.45 ft/day
well loss constant = NA
well loss exponent = NA
ssumed aquifer thickness = 505 ft

HYDRO GEO CHEM, INC.

MEASURED AND SIMULATED DRAWDOWNS AT NWC-3 CAP DURING PUMPING OF NWC-3 AT APPROXIMATELY 52 GPM (DATA CORRECTED FOR ATMOSPHERIC PRESSURE CHANGE AND A LINEAR TREND)

APPROVED	DATE	REFERENCE	FIGURE
SJS	4/29/09	H:/872000/Task 2.4/ NWC-3/2008test/whip/nwc3ob.srf	**N.56**

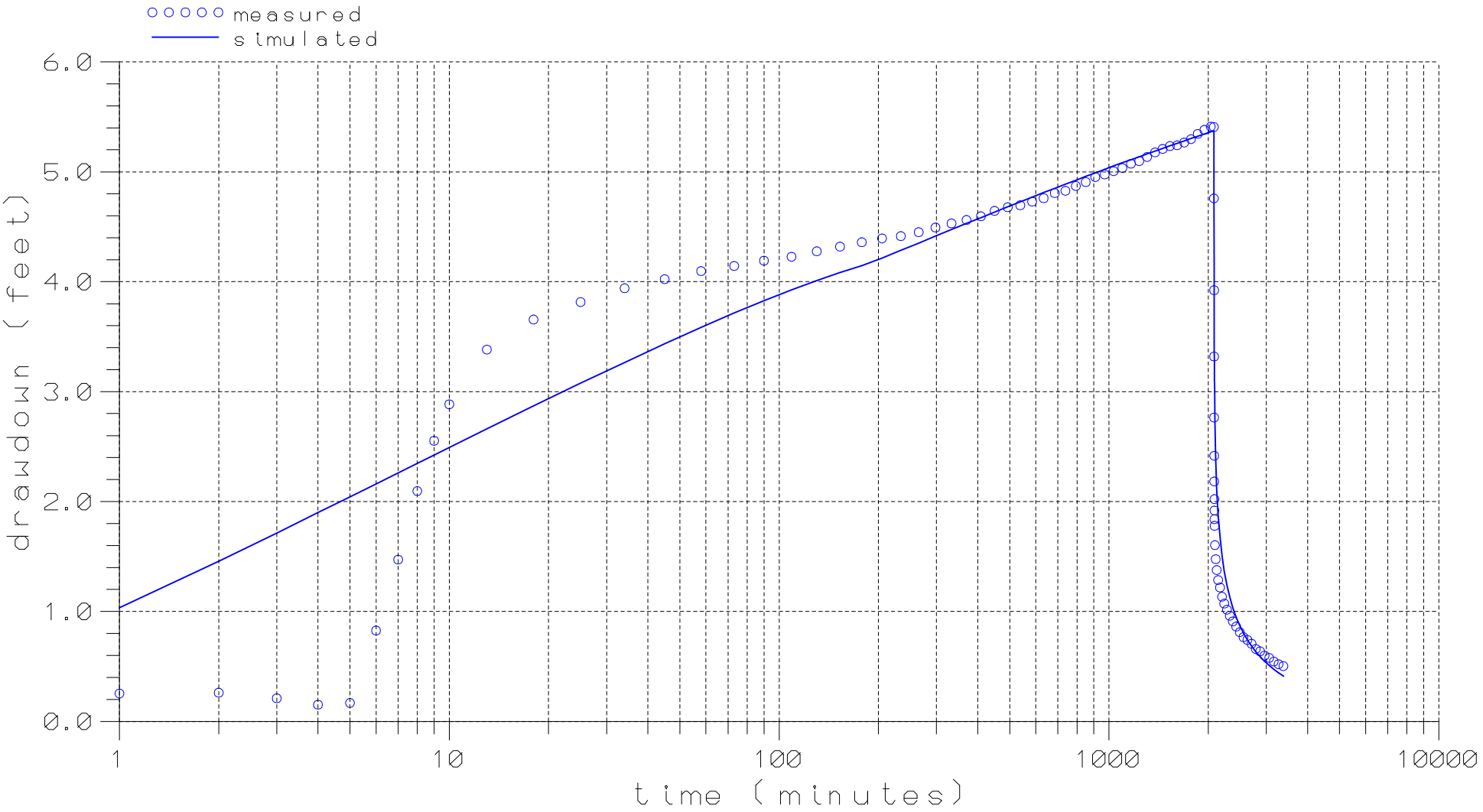

RESULTS
(linear trend removed)

Transmissivity = 24,000 ft2/day
Storage coefficient = 0.0694
Vertical Hydraulic Conductivity = 1 ft/day
well loss constant = NA
well loss exponent = NA
assumed aquifer thickness = 505 ft

HYDRO GEO CHEM, INC.

MEASURED AND SIMULATED DRAWDOWNS AT TVI-713 DURING PUMPING OF TVI-875 AT APPROXIMATELY 380 GPM

APPROVED	DATE	REFERENCE	FIGURE
SJS	4/25/09	H:/872000/Task 2.4/ TVI875/whip/TVI713.srf	**N.57**

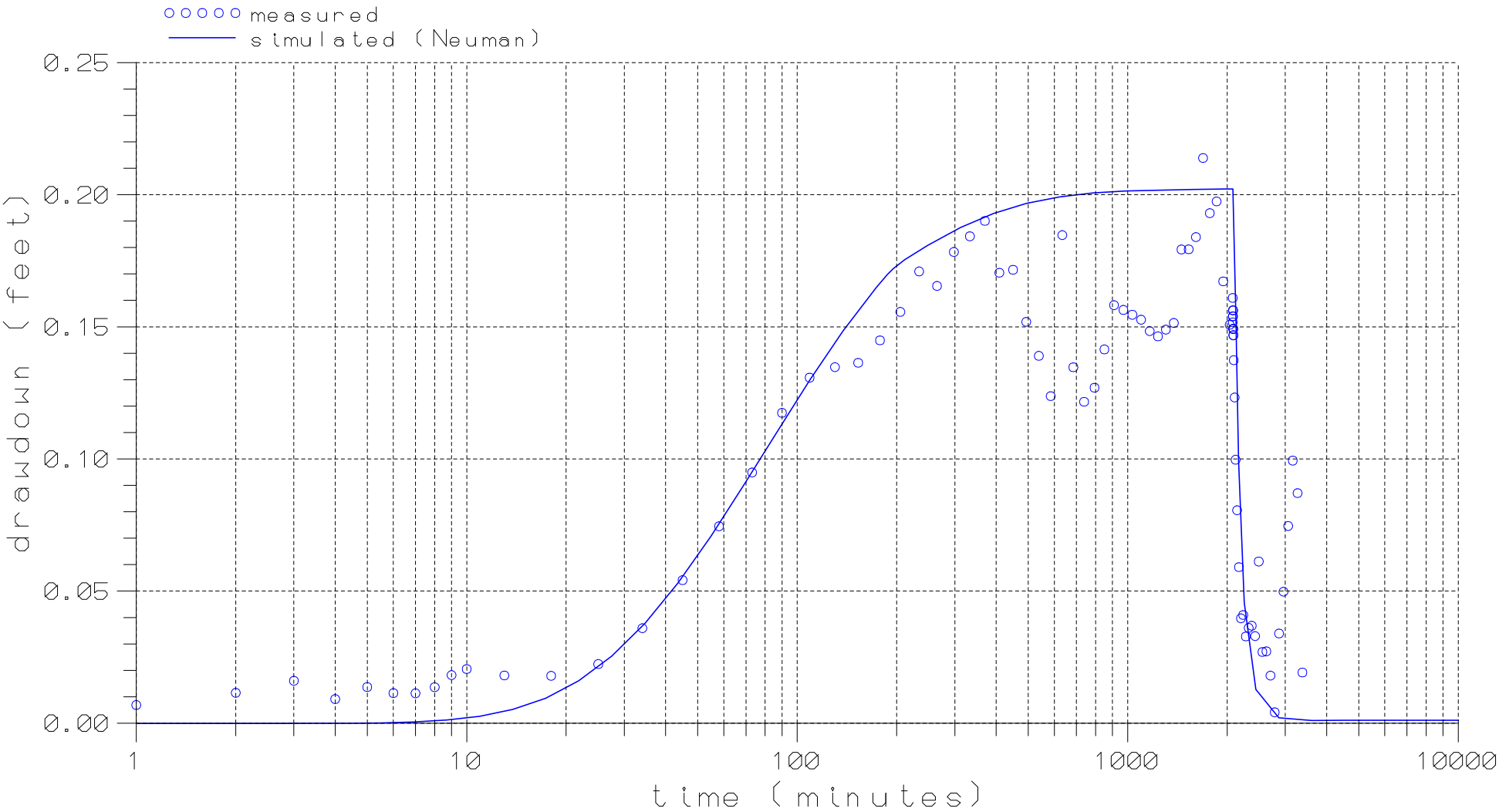

RESULTS
(linear trend removed)

Transmissivity = 28,850 ft2/day
Storage coefficient = 6.85e-6
Specific Yield = 0.012
Beta = 0.0008952 (implies Kz/Kh of 1.5e-4)
assumed aquifer thickness = 505 ft

HYDRO GEO CHEM, INC.

MEASURED AND SIMULATED DRAWDOWNS AT BMO-4B DURING PUMPING OF TVI-875 AT APPROXIMATELY 380 GPM (USING NEUMAN SOLUTION IN AQTESOLVE)

APPROVED	DATE	REFERENCE	FIGURE
SJS	4/25/09	H:/872000/Task 2.4/ TVI875/aqtesolv/bmo4baqt.srf	**N.58**

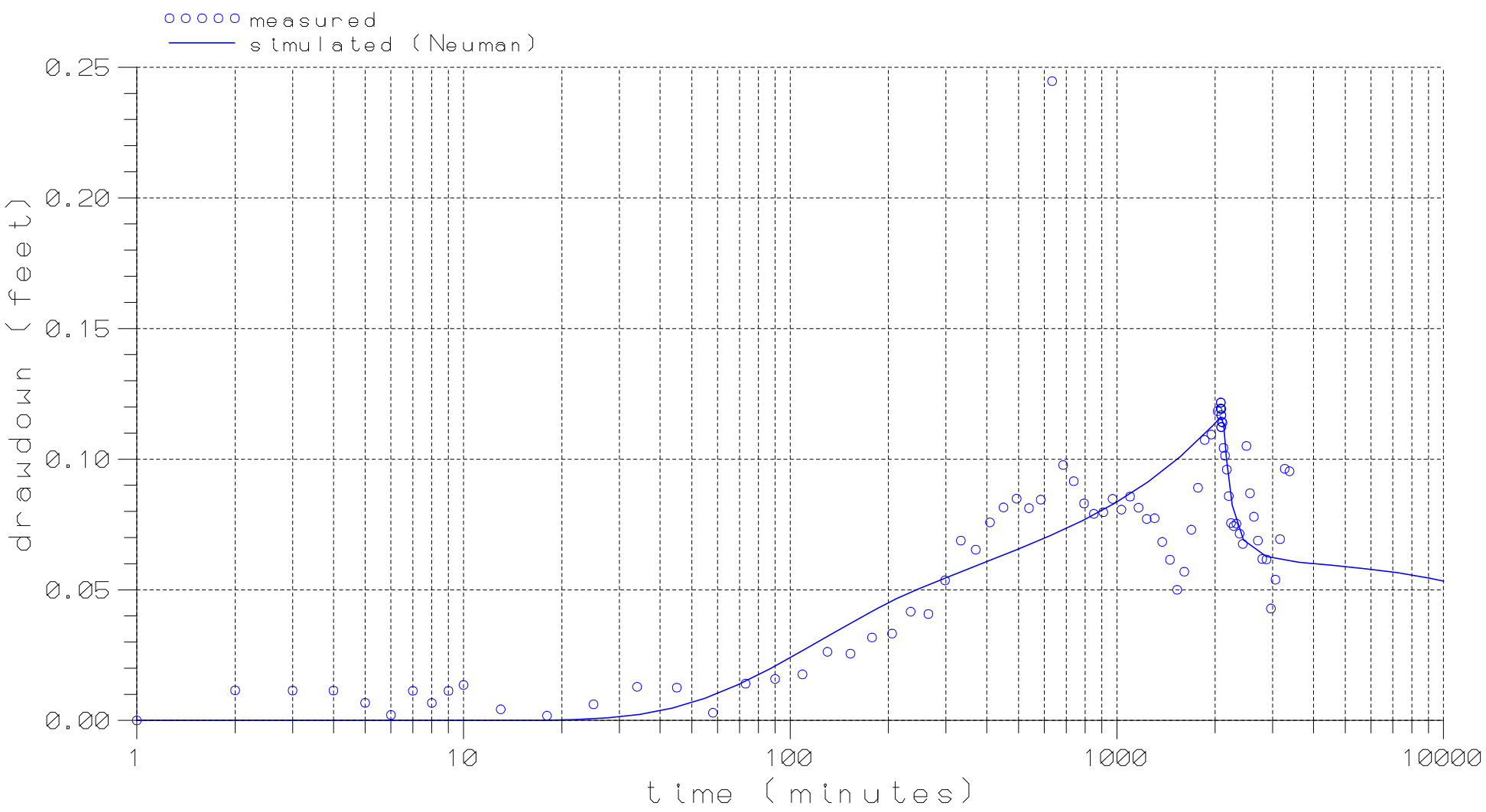

RESULTS
(linear trend removed)

Transmissivity = 21,860 ft2/day
Storage coefficient = 3.15e-3
Specific Yield = 0.0494
Beta = 0.0826 (implies Kz/Kh of 0.0107)
assumed aquifer thickness = 505 ft

HYDRO GEO CHEM, INC.

MEASURED AND SIMULATED DRAWDOWNS AT NWC-3 DURING PUMPING OF TVI-875 AT APPROXIMATELY 380 GPM (USING NEUMAN SOLUTION IN AQTESOLVE)

APPROVED	DATE	REFERENCE	FIGURE
SJS	4/25/09	H:/872000/Task 2.4/ TVI875/aqtesolv/nwc3aqt.srf	N.59

APPENDIX N.2

HAND MEASURED WATER LEVELS
2008 AQUIFER TESTING

TABLE N.2.1
Manual Sounder Measurements
BMO-2008-1G Aquifer Test

Date	Time	DTW (ft btoc)	Meter (gpm)	Pail (gpm)	Meter Reading	Notes
8/26/2008	8:30	N/A	N/A	N/A	N/A	Began to install pump @ 1-G
8/26/2008	11:00	" "	" "	" "	" "	Pump install completed
8/26/2008	13:35	61.71	" "	" "	" "	Measure pt from top of sounding tube (approx 0.83'atoc)
8/26/2008	14:00	61.77	" "	" "	" "	Troll depth data showed 196.377 ft above troll
8/26/2008	14:11	61.8	" "	" "	7600	Ready to calibrate flow-rates for pump test.
8/26/2008	14:20	N/A	" "	" "	" "	Pump-on full open, report drawdown after 15-mins
8/26/2008	14:22	88.75	16.7	18-19	N/A	
8/26/2008	14:24	113	" "	" "	" "	
8/26/2008	14:27	141	" "	" "	" "	
8/26/2008	14:28:45	155	16	" "	" "	
8/26/2008	14:32:00	175.44	" "	" "	" "	
8/26/2008	14:32:45	178.7	" "	" "	" "	
8/26/2008	14:35	N/A	N/A	N/A	" "	Decreased flow; depth over troll = 74.600' ft
8/26/2008	14:37:00	" "	8.2	9.5	" "	
8/26/2008	14:38:00	183.81	" "	" "	" "	
8/26/2008	14:38:45	183.85	" "	" "	" "	
8/26/2008	14:40:00	183	" "	" "	" "	
8/26/2008	14:44:00	182	" "	" "	" "	
8/26/2008	14:52:00	181	8.3	10	" "	Meter gauge psi reading = 225
8/26/2008	14:55:00	N/A	" "	" "	8000	
8/26/2008	15:02:00	" "	" "	" "	N/A	
8/26/2008	15:14:00	" "	N/A	N/A	" "	Decreased flow to locate 4-gpm target
8/26/2008	15:15:45	177	" "	" "	" "	
8/26/2008	15:16:30	175	3.4	3.7	" "	Meter gauge psi reading = 300
8/26/2008	15:17:00	174	" "	" "	" "	
8/26/2008	15:18:45	169	" "	3.6	" "	
8/26/2008	15:19:45	167	" "	3.5	" "	
8/26/2008	15:20:45	164	" "	" "	" "	
8/26/2008	15:21:45	161	" "	" "	" "	
8/26/2008	15:26:45	149	3.5	" "	" "	
8/26/2008	15:33:00	137.29	" "	" "	" "	Troll depth data showed 122 ft above troll
8/26/2008	15:43:00	124.1	" "	" "	" "	
8/26/2008	15:45	N/A	N/A	N/A	8260	Pump-off, initial flow-rate established.
8/26/2008	15:46:30	116	" "	" "	N/A	Troll depth data showed 145 ft above troll
8/26/2008	15:47:45	112	" "	" "	" "	
8/26/2008	15:49:15	107	" "	" "	" "	
8/26/2008	15:51:45	100	" "	" "	" "	
8/26/2008	16:05	N/A	" "	" "	" "	Troll depth data showed 179.690 ft above troll
8/27/2008	8:55:00	62.05	N/A	N/A	8260	
8/27/2008	9:24:00	N/A	" "	" "	N/A	Pump-on, begin 10-hr test
8/27/2008	9:25:00	66.18	3.6	3.7	" "	Meter psi gauge = over 300
8/27/2008	9:31:00	78.07	" "	" "	" "	
8/27/2008	9:39:00	85.24	3.4	" "	" "	
8/27/2008	9:45:45	88.75	3.3	N/A	8340	
8/27/2008	9:58:15	92.6	" "	3.5	8380	
8/27/2008	10:23:00	95.71	" "	" "	8460	Troll depth data showed 162.534 ft above troll
8/27/2008	10:43:45	96.84	" "	3.4	N/A	
8/27/2008	11:09:00	97.58	3.2	" "	8610	
8/27/2008	11:25:00	97.9	3.3	" "	8660	Note steady drizzle begins
8/27/2008	11:28:00	N/A	N/A	N/A	N/A	Troll depth data showed 160.462 ft above troll
8/27/2008	11:30:00	" "	" "	" "	" "	Increased flow
8/27/2008	11:31:00	" "	6.3	6.6	" "	
8/27/2008	11:33:00	105.88	" "	" "	8700	
8/27/2008	11:36:00	112.78	6.4	6.5	N/A	Troll depth data showed 147.094 ft above troll
8/27/2008	11:46:15	125.34	6.3	" "	" "	
8/27/2008	11:52:30	130.25	" "	6.4	8820	Meter psi gauge = 280
8/27/2008	12:11:50	138.77	" "	" "	N/A	
8/27/2008	12:49:00	144.44	" "	" "	9180	
8/27/2008	13:00:00	N/A	" "	" "	N/A	Obtained GW-samples
8/27/2008	13:06:45	145.65	6.2	6.2	9300	Troll depth data showed 112.831 ft above troll
8/27/2008	13:20:00	146.27	" "	" "	N/A	NJ.B off-site/enroute to ship samples
8/27/2008	13:20:30	N/A	N/A	N/A	N/A	Troll depth data showed 112.309 ft above troll
8/27/2008	13:21:30	" "	" "	" "	" "	Troll depth data showed 112.339 ft above troll
8/27/2008	14:38:15	143.37	5.9	6	9830	Meter psi gauge = 280; note water level increased

TABLE N.2.1
Manual Sounder Measurements
BMO-2008-1G Aquifer Test

Date	Time	DTW (ft btoc)	Meter (gpm)	Pail (gpm)	Meter Reading	Notes
8/27/2008	14:45:00	143.35	"" ""	"" ""	N/A	Troll depth data showed 115.168 ft above troll
8/27/2008	14:51:45	143.37	"" ""	"" ""	9920	
8/27/2008	15:04:15	143.41	N/A	N/A	N/A	Appears water level is again decreasing
8/27/2008	15:10:00	143.42	6	6	"" ""	
8/27/2008	15:24:15	143.48	"" ""	"" ""	"" ""	
8/27/2008	15:26:30	N/A	"" ""	"" ""	N/A	Troll depth data showed 115.100 ft above troll
8/27/2008	15:35:30	143.57	"" ""	"" ""	10180	
8/27/2008	15:53:00	143.69	"" ""	"" ""	10290	
8/27/2008	16:10:00	143.81	"" ""	"" ""	10390	Meter psi gauge = 280; note water level increased
8/27/2008	16:28:45	143.94	5.9	"" ""	10490	
8/27/2008	17:00	144.15	6	"" ""	10680	
8/27/2008	17:30:30	144.29	5.9	"" ""	10860	Meter psi gauge = 280; note water level increased
8/27/2008	17:58	144.41	"" ""	"" ""	11040	Begin 30/30 time & reset @ 18:30
8/27/2008	18:26:00	144.6	"" ""	"" ""	11200	Meter psi gauge = 280; note water level increased
8/27/2008	19:02	144.77	6	"" ""	11410	End 30/30 time
8/27/2008	19:30:00	144.87	"" ""	"" ""	11560	Troll depth data showed 113.710 ft above troll
8/27/2008	19:32:00	N/A	N/A	N/A	11580	Pump-off, begin recovery
8/27/2008	19:32:50	142	"" ""	"" ""	N/A	
8/27/2008	19:33:05	141	"" ""	"" ""	"" ""	
8/27/2008	19:33:15	140	"" ""	"" ""	"" ""	
8/27/2008	19:33:25	139	"" ""	"" ""	"" ""	
8/27/2008	19:33:35	138	"" ""	"" ""	"" ""	
8/27/2008	19:33:50	137	"" ""	"" ""	"" ""	
8/27/2008	19:34	136	"" ""	"" ""	"" ""	
8/27/2008	19:34:15	135	"" ""	"" ""	"" ""	
8/27/2008	19:34:25	134	"" ""	"" ""	"" ""	
8/27/2008	19:34:40	133	"" ""	"" ""	"" ""	
8/27/2008	19:34:55	132	"" ""	"" ""	"" ""	
8/27/2008	19:35:10	131	"" ""	"" ""	"" ""	
8/27/2008	19:35:20	130	"" ""	"" ""	"" ""	
8/27/2008	19:35:35	129	"" ""	"" ""	"" ""	
8/27/2008	19:35:55	128	"" ""	"" ""	"" ""	
8/27/2008	19:36:10	127	"" ""	"" ""	"" ""	
8/27/2008	19:36:25	126	"" ""	"" ""	"" ""	
8/27/2008	19:36:40	125	"" ""	"" ""	"" ""	
8/27/2008	19:36:55	124	"" ""	"" ""	"" ""	
8/27/2008	19:37:10	123	"" ""	"" ""	"" ""	
8/27/2008	19:37:25	122	"" ""	"" ""	"" ""	
8/27/2008	19:37:40	121	"" ""	"" ""	"" ""	
8/27/2008	19:37:55	120	"" ""	"" ""	"" ""	
8/27/2008	19:38:10	119	"" ""	"" ""	"" ""	
8/27/2008	19:38:30	118	"" ""	"" ""	"" ""	
8/27/2008	19:38:45	117	"" ""	"" ""	"" ""	
8/27/2008	19:39	116	"" ""	"" ""	"" ""	
8/27/2008	19:39:20	115	"" ""	"" ""	"" ""	
8/27/2008	19:39:40	114	"" ""	"" ""	"" ""	
8/27/2008	19:39:55	113	"" ""	"" ""	"" ""	
8/27/2008	19:40:15	112	"" ""	"" ""	"" ""	
8/27/2008	19:40:35	111	"" ""	"" ""	"" ""	
8/27/2008	19:40:55	110	"" ""	"" ""	"" ""	
8/27/2008	19:41:15	109	"" ""	"" ""	"" ""	
8/27/2008	19:41:35	108	"" ""	"" ""	"" ""	
8/27/2008	19:41:55	107	"" ""	"" ""	"" ""	
8/27/2008	19:42:15	106	"" ""	"" ""	"" ""	
8/27/2008	19:42:35	105	"" ""	"" ""	"" ""	
8/27/2008	19:48	N/A	"" ""	"" ""	"" ""	Troll depth data showed 165.434 ft above troll
8/28/2008	8:09:00	N/A	N/A	N/A	11580	Troll depth data showed 195.419 ft above troll
8/28/2008	8:10:00	62.85	N/A	N/A	"" ""	Extract data & remove equipment

TABLE N.2.2
Manual Sounder Measurements
BMO-2008-3B Aquifer Test

Date/Time	Time	Elapsed Time (min)	DTW	Drawdown (ft)	Notes
July 18, 2008	7:58:00		138.05		
July 18, 2008	8:27:00	0.0			Begin Test
July 18, 2008	8:28:00	1.0	140.24	2.19	
July 18, 2008	8:28:30	1.5	140.33	2.28	
July 18, 2008	8:29:00	2.0	140.4	2.35	
July 18, 2008	8:30:00	3.0	140.29	2.24	
July 18, 2008	8:31:00	4.0	140.29	2.24	
July 18, 2008	8:32:00	5.0	140.25	2.2	
July 18, 2008	8:35:00	8.0	140.19	2.14	
July 18, 2008	8:37:00	10.0	140.19	2.14	
July 18, 2008	8:39:00	12.0	140.19	2.14	
July 18, 2008	8:42:14	15.2	140.19	2.14	
July 18, 2008	8:48:14	21.2	140.14	2.09	
July 18, 2008	8:56:14	29.2	140.12	2.07	
July 18, 2008	9:17:13	50.2	140.09	2.04	
July 18, 2008	9:23:13	56.2	140.1	2.05	
July 18, 2008	9:29:00	62.0			Increase Flow
July 18, 2008	9:30:13	63.2	143.1	5.05	
July 18, 2008	9:34:30	67.5	144	5.95	
July 18, 2008	9:38:00	71.0	144.4	6.35	
July 18, 2008	9:45:12	78.2	144.45	6.4	
July 18, 2008	9:50:27	83.4	144.47	6.42	
July 18, 2008	9:56:11	89.2	144.5	6.45	
July 18, 2008	10:02:26	95.4	144.52	6.47	
July 18, 2008	10:10:41	103.7	144.53	6.48	
July 18, 2008	10:19:11	112.2	144.52	6.47	
July 18, 2008	10:30:10	123.2	144.38	6.33	
July 18, 2008	10:33:30	126.5	146.85	8.8	Third Step
July 18, 2008	10:34:40	127.7	147.59	9.54	
July 18, 2008	10:35:10	128.2	147.88	9.83	
July 18, 2008	10:36:10	129.2	148.11	10.06	
July 18, 2008	10:36:40	129.7	148.2	10.15	
July 18, 2008	10:40:10	133.2	148.34	10.29	
July 18, 2008	10:46:09	139.2	148.42	10.37	
July 18, 2008	10:59:39	152.6	148.5	10.45	
July 18, 2008	11:08:24	161.4	148.51	10.46	
July 18, 2008	11:18:38	171.6	148.54	10.49	
July 18, 2008	11:33:38	186.6	148.54	10.49	
July 18, 2008	12:07:06	220.1	148.56	10.51	
July 18, 2008	12:31:35	244.6	148.57	10.52	
July 18, 2008	13:19:18	292.3	148.59	10.54	
July 18, 2008	13:59:02	332.0	148.57	10.52	
July 18, 2008	15:15:29	408.5	148.58	10.53	
July 18, 2008	15:45:13	438.2	148.56	10.51	
July 18, 2008	17:20:09	533.1	148.6	10.55	
July 18, 2008	18:34:00	607.0			End Test

TABLE N.2.3
Manual Sounder Measurements
BMO-2008-4B Aquifer Test

Pump test at Well BMO-2008-4, 12-11-08
All depth measurements are to the top of the sounding tube
Watch pump start time: 7:40:00; Transducer pump start time:7:38:05
Test started at 07:40:00 Time Diff:

Watch Time (hr:mn:sc)	Transducer Time	DTW (ft)	Elapsed Time (min)	drawdown (ft)	totalizer (gal)
7:40:00	7:38:05	130.58	0.00	0.00	363042
7:40:56	7:39:01	136.25	0.93	5.67	
7:41:52	7:39:57	136.89	1.87	6.31	
7:42:59	7:41:04	137.05	2.98	6.47	
7:43:36	7:41:41	137.12	3.60	6.54	
7:44:45	7:42:50	137.23	4.75	6.65	
7:45:53	7:43:58	137.28	5.88	6.70	
7:46:42	7:44:47	137.30	6.70	6.72	363187
7:47:50	7:45:55	137.37	7.83	6.79	
7:48:54	7:46:59	137.44	8.90	6.86	
7:49:57	7:48:02	137.48	9.95	6.90	
7:50:58	7:49:03	137.53	10.97	6.95	363275
7:52:42	7:50:47	137.55	12.70	6.97	
7:55:42	7:53:47	137.64	15.70	7.06	
7:59:50	7:57:55	137.67	19.83	7.09	363467
8:05:38	8:03:43	137.59	25.63	7.01	363586
8:08:27	8:06:32	137.64	28.45	7.06	363645
8:11:32	8:09:37	137.50	31.53	6.92	363708
8:14:46	8:12:51	137.48	34.77	6.90	363774
8:18:30	8:16:35	137.41	38.50	6.83	363853
8:22:25	8:20:30	137.24	42.42	6.66	363926
8:26:52	8:24:57	137.20	46.87	6.62	364014
8:30:40	8:28:45	137.19	50.67	6.61	364083
8:35:42	8:33:47	137.18	55.70	6.60	364182
8:39:32	8:37:37	137.15	59.53	6.57	364254
8:40:42	8:38:47	140.60	60.70	10.02	
8:41:43	8:39:48	140.96	61.72	10.38	
8:42:54	8:40:59	141.16	62.90	10.58	
8:43:33	8:41:38	141.24	63.55	10.66	364384
8:44:58	8:43:03	141.34	64.97	10.76	
8:45:45	8:43:50	141.38	65.75	10.80	364458
8:46:40	8:44:45	141.40	66.67	10.82	
8:47:46	8:45:51	141.42	67.77	10.84	
8:48:50	8:46:55	141.44	68.83	10.86	
8:49:51	8:47:56	141.46	69.85	10.88	
8:51:24	8:49:29	141.49	71.40	10.91	364636
8:55:26	8:53:31	142.65	75.43	12.07	364771
8:57:31	8:55:36	142.79	77.52	12.21	
9:00:45	8:58:50	142.84	80.75	12.26	364968
9:05:48	9:03:53	142.92	85.80	12.34	
9:10:37	9:08:42	142.94	90.62	12.36	365316
9:15:48	9:13:53	142.97	95.80	12.39	
9:20:40	9:18:45	142.98	100.67	12.40	365671
9:25:37	9:23:42	142.99	105.62	12.41	365852
9:30:47	9:28:52	143.00	110.78	12.42	366034

TABLE N.2.3
Manual Sounder Measurements
BMO-2008-4B Aquifer Test

Watch Time (hr:mn:sc)	Transducer Time	DTW (ft)	Elapsed Time (min)	drawdown (ft)	totalizer (gal)
9:35:37	9:33:42	143.01	115.62	12.43	
9:41:50	9:39:55	146.47	121.83	15.89	
9:42:48	9:40:53	146.71	122.80	16.13	
9:43:55	9:42:00	146.82	123.92	16.24	
9:44:59	9:43:04	146.93	124.98	16.35	
9:45:52	9:43:57	146.94	125.87	16.36	
9:46:46	9:44:51	146.99	126.77	16.41	
9:47:52	9:45:57	147.01	127.87	16.43	366733
9:49:45	9:47:50	147.05	129.75	16.47	
9:50:35	9:48:40	147.09	130.58	16.51	366868
9:54:25	9:52:30	147.13	134.42	16.55	367056
9:58:54	9:56:59	147.19	138.90	16.61	367258
10:05:53	10:03:58	147.23	145.88	16.65	367586
10:11:40	10:09:45	147.25	151.67	16.67	367866
10:15:15	10:13:20	147.23	155.25	16.65	368037
10:20:40	10:18:45	147.26	160.67	16.68	368290
10:25:35	10:23:40	147.26	165.58	16.68	368524
10:30:48	10:28:53	147.26	170.80	16.68	368778
10:35:45	10:33:50	147.26	175.75	16.68	369008
10:46:32	10:44:37	147.25	186.53	16.67	369524
10:55:15	10:53:20	147.25	195.25	16.67	369936
11:10:42	11:08:47	147.24	210.70	16.66	370667
11:25:55	11:24:00	147.19	225.92	16.61	371397
11:40:20	11:38:25	147.21	240.33	16.63	372071
11:55:51	11:53:56	147.19	255.85	16.61	372805
12:11:27	12:09:32	147.16	271.45	16.58	373546
12:26:33	12:24:38	147.14	286.55	16.56	374267
12:43:52	12:41:57	147.14	303.87	16.56	375108
12:59:19	12:57:24	147.12	319.32	16.54	375817
13:20:30	13:18:35	147.08	340.50	16.50	376819
13:50:14	13:48:19	147.08	370.23	16.50	378226
14:20:57	14:19:02	147.05	400.95	16.47	379682
14:56:36	14:54:41	147.05	436.60	16.47	381358
15:27:59	15:26:04	147.04	467.98	16.46	382852
16:00:25	15:58:30	147.03	500.42	16.45	384381
16:31:52	16:29:57	147.05	531.87	16.47	385867
17:07:20	17:05:25	147.04	567.33	16.46	387546
17:34:56	17:33:01	147.09	594.93	16.51	388863
17:39:34	17:37:39	147.16	599.57	16.58	389078

TABLE N.2.4
Manual Sounder Measurements
BMO-2008-5B Aquifer Test

Pump test at Well BMO-2008-5B, 9-30-08

All depth measurements are to the top of the casing before cut down — TOS corr 1.01 — DTW Corr 144.20

Top of casing is 1.01' above the well pad - on the north side

24.81 feet in between wells

Test started at 8:00:00 — flow rate

Observation Well BMO-2008-5M

Time (hr:mn:sc)	DTW (ft)	Elapsed Time (min)	drawdown (ft)	bucket (gpm)		Time (hr:mn:sc)	DTW (ft)	Elapsed Time (min)	drawdown (ft)
7:27:00	145.21		0.00	0.00		7:25:00	146.69		0.00
8:00:00	145.21	0.00	0.00	20.50		8:00:00	146.69	0.00	0.00
8:00:11	146.00	0.18	0.79			8:04:00	146.72	4.00	0.03
8:00:24	146.60	0.40	1.39			8:12:30	146.73	12.50	0.04
8:00:56	146.80	0.93	1.59			8:31:00	146.74	31.00	0.05
8:01:30	146.88	1.50	1.67			8:45:30	146.76	45.50	0.07
8:02:00	146.92	2.00	1.71			9:04:30	146.77	64.50	0.08
8:02:30	146.89	2.50	1.68			9:10:30	146.79	70.50	0.10
8:03:00	146.88	3.00	1.67			9:18:30	146.80	78.50	0.11
8:03:30	146.88	3.50	1.67			9:30:00	146.81	90.00	0.12
8:05:00	146.90	5.00	1.69			9:40:00	146.82	100.00	0.13
8:07:00	146.91	7.00	1.70			9:55:00	146.82	115.00	0.13
8:10:00	146.92	10.00	1.71			10:05:30	146.83	125.50	0.14
8:13:00	146.94	13.00	1.73			10:12:30	146.83	132.50	0.14
8:17:00	146.93	17.00	1.72			10:20:00	146.85	140.00	0.16
8:20:00	146.94	20.00	1.73			10:30:30	146.85	150.50	0.16
8:25:00	146.94	25.00	1.73	20.00		11:30:30	146.89	210.50	0.20
8:30:00	146.94	30.00	1.73			12:00:00	146.87	240.00	0.18
8:45:00	146.96	45.00	1.75	19.00		12:30:30	146.87	270.50	0.18
8:55:00	146.96	55.00	1.75			13:45:30	146.83	345.50	0.14
9:00:25	148.65	60.42	3.44			14:30:30	146.82	390.50	0.13
9:01:00	148.85	61.00	3.64			15:00:30	146.82	420.50	0.13
9:01:30	149.00	61.50	3.79			15:30:00	146.82	450.00	0.13
9:02:00	149.06	62.00	3.85			16:00:00	146.81	480.00	0.12
9:02:30	149.08	62.50	3.87	43.00		16:30:00	146.81	510.00	0.12
9:03:00	149.10	63.00	3.89			17:00:00	146.81	540.00	0.12
9:04:00	149.15	64.00	3.94			17:30:00	146.82	570.00	0.13
9:05:00	149.15	65.00	3.94						
9:06:00	149.17	66.00	3.96						
9:07:00	149.18	67.00	3.97						
9:08:00	149.19	68.00	3.98						
9:09:00	149.21	69.00	4.00						
9:10:00	149.21	70.00	4.00						
9:12:00	149.22	72.00	4.01						
9:14:00	149.22	74.00	4.01						
9:16:00	149.23	76.00	4.02						
9:18:00	149.24	78.00	4.03						
9:20:00	149.25	80.00	4.04	43.00					
9:22:30	149.28	82.50	4.07						
9:25:00	149.28	85.00	4.07						
9:27:30	149.29	87.50	4.08						
9:30:00	149.24	90.00	4.03						
9:32:30	149.26	92.50	4.05						
9:35:00	149.26	95.00	4.05						
9:37:30	149.25	97.50	4.04						
9:40:00	149.25	100.00	4.04						
9:45:00	149.28	105.00	4.07	43.00					
9:50:00	149.28	110.00	4.07						
9:55:00	149.29	115.00	4.08						
10:00:11	149.89	120.18	4.68						
10:00:34	150.60	120.57	5.39						
10:00:50	150.75	120.83	5.54						

TABLE N.2.4
Manual Sounder Measurements
BMO-2008-5B Aquifer Test

Time (hr:mn:sc)	DTW (ft)	Elapsed Time (min)	drawdown (ft)	bucket (gpm)		Time (hr:mn:sc)	DTW (ft)	Elapsed Time (min)	drawdown (ft)
10:01:13	150.85	121.22	5.64						
10:01:34	150.91	121.57	5.70						
10:02:00	150.93	122.00	5.72						
10:02:30	150.97	122.50	5.76	61.00					
10:03:00	150.98	123.00	5.77						
10:03:30	150.99	123.50	5.78						
10:04:00	150.99	124.00	5.78						
10:04:30	150.99	124.50	5.78						
10:05:00	150.95	125.00	5.74						
10:06:00	151.01	126.00	5.80						
10:07:00	151.05	127.00	5.84						
10:08:00	151.08	128.00	5.87						
10:09:00	151.08	129.00	5.87						
10:10:00	151.09	130.00	5.88						
10:12:30	151.10	132.50	5.89						
10:15:00	151.12	135.00	5.91						
10:20:00	151.13	140.00	5.92						
10:25:00	151.14	145.00	5.93						
10:30:00	151.15	150.00	5.94	61.00					
10:45:00	151.14	165.00	5.93						
11:00:00	151.15	180.00	5.94						
11:30:00	151.14	210.00	5.93	61.00					
12:00:00	151.14	240.00	5.93						
12:30:00	151.11	270.00	5.90						
13:45:00	151.08	345.00	5.87	61.00					
14:30:00	151.06	390.00	5.85	62.00					
15:00:00	151.03	420.00	5.82						
15:30:00	151.03	450.00	5.82						
16:00:00	151.02	480.00	5.81						
16:30:00	151.03	510.00	5.82						
17:00:00	151.03	540.00	5.82						
17:30:00	151.03	570.00	5.82	61.00					
18:00:00	151.03	600.00	5.82						

TABLE N.2.5
Manual Sounder Measurements
BMO-2008-5M Aquifer Test

Pump test at Well BM Pump was set at 360 ft bls, well screen 340-440, total well depth 450

All depth measurements are to the top of the sounding tube — TOS corr 0.30, DTW Corr 146.24

Top of sounding tube is 0.30' above the top of the casing

Test started at 7:47:00, Step 2 at 8:48, 3 at 9:48 flow rate — Observation well is 23 feet from the pump well

Manual sounder — Observation Well BMO-2008-5B

Time (hr:mn:sc)	DTW (ft)	Elapsed Time (min)	drawdown (ft)	bucket (gpm)		Time (hr:mn:sc)	DTW (ft)	Elapsed Time (min)	drawdown (ft)
7:15:00	146.54		0.00	0.00		7:25:00	144.56		0.00
7:47:00	146.54	0.00	0.00			7:47:00	144.56	0.00	0.00
7:47:20	147.20	0.33	0.66			8:02:00	144.59	15.00	0.03
7:47:48	147.28	0.80	0.74			8:05:20	144.58	18.33	0.02
7:48:00	147.32	1.00	0.78			8:11:50	144.60	24.83	0.04
7:48:32	147.39	1.53	0.85			8:18:00	144.58	31.00	0.02
7:48:45	147.40	1.75	0.86			8:33:50	144.58	46.83	0.02
7:49:11	147.41	2.18	0.87			8:54:30	144.58	67.50	0.02
7:49:46	147.42	2.77	0.88			9:05:00	144.60	78.00	0.04
7:50:09	147.44	3.15	0.90			9:25:50	144.61	98.83	0.05
7:51:08	147.45	4.13	0.91			9:40:30	144.61	113.50	0.05
7:51:46	147.48	4.77	0.94			9:54:30	144.61	127.50	0.05
7:52:50	147.50	5.83	0.96			10:02:00	144.62	135.00	0.06
7:53:20	147.51	6.33	0.97			10:17:30	144.61	150.50	0.05
7:54:10	147.51	7.17	0.97			10:31:30	144.60	164.50	0.04
7:55:00	147.51	8.00	0.97			11:04:00	144.60	197.00	0.04
7:56:00	147.51	9.00	0.97			11:18:00	144.60	211.00	0.04
7:57:00	147.51	10.00	0.97			11:37:30	144.60	230.50	0.04
7:58:00	147.49	11.00	0.95			11:55:30	144.60	248.50	0.04
7:58:22	147.48	11.37	0.94			12:24:00	144.60	277.00	0.04
7:58:50	147.49	11.83	0.95			12:48:00	144.57	301.00	0.01
7:59:30	147.49	12.50	0.95			13:50:00	144.54	363.00	-0.02
8:00:00	147.49	13.00	0.95			15:11:00	144.53	444.00	-0.03
8:03:00	147.48	16.00	0.94			16:11:00	144.53	504.00	-0.03
8:04:42	147.49	17.70	0.95	2.00					
8:11:00	147.49	24.00	0.95						
8:16:00	147.49	29.00	0.95						
8:16:20	147.48	29.33	0.94						
8:21:00	147.48	34.00	0.94						
8:27:00	147.48	40.00	0.94						
8:28:20	147.47	41.33	0.93						
8:30:10	147.46	43.17	0.92	2.20					
8:32:02	147.47	45.03	0.93						
8:47:00	147.47	60.00	0.93						
8:48:50	150.35	61.83	3.81						
8:49:30	150.40	62.50	3.86						
8:50:10	150.44	63.17	3.90						
8:50:30	150.43	63.50	3.89						
8:51:32	150.45	64.53	3.91						
8:51:50	150.46	64.83	3.92						
8:52:10	150.47	65.17	3.93	8.00					
8:52:36	150.48	65.60	3.94						
8:53:41	150.52	66.68	3.98						
8:55:50	150.55	68.83	4.01						
8:56:50	150.58	69.83	4.04						
8:58:00	150.59	71.00	4.05						
8:59:00	150.60	72.00	4.06						
9:00:00	150.61	73.00	4.07						
9:01:00	150.62	74.00	4.08						
9:02:11	150.63	75.18	4.09						
9:04:00	150.64	77.00	4.10						

TABLE N.2.5
Manual Sounder Measurements
BMO-2008-5M Aquifer Test

Time (hr:mn:sc)	DTW (ft)	Elapsed Time (min)	drawdown (ft)	bucket (gpm)		Time (hr:mn:sc)	DTW (ft)	Elapsed Time (min)	drawdown (ft)
9:07:00	150.65	80.00	4.11						
9:09:10	150.66	82.17	4.12						
9:11:00	150.67	84.00	4.13	7.50					
9:13:10	150.68	86.17	4.14						
9:15:00	150.68	88.00	4.14						
9:18:20	150.69	91.33	4.15						
9:21:00	150.68	94.00	4.14						
9:24:00	150.70	97.00	4.16						
9:27:00	150.71	100.00	4.17						
9:30:00	150.68	103.00	4.14						
9:33:00	150.68	106.00	4.14						
9:36:00	150.68	109.00	4.14						
9:39:00	150.69	112.00	4.15	7.50					
9:42:00	150.69	115.00	4.15						
9:45:00	150.69	118.00	4.15						
9:47:00	150.70	120.00	4.16						
9:48:03	151.20	121.05	4.66						
9:48:50	151.35	121.83	4.81						
9:49:22	151.48	122.37	4.94						
9:49:48	151.58	122.80	5.04						
9:50:28	151.58	123.47	5.04						
9:51:20	151.58	124.33	5.04						
9:52:20	151.59	125.33	5.05	9.50					
9:53:20	151.61	126.33	5.07						
9:55:00	151.62	128.00	5.08						
9:57:00	151.62	130.00	5.08						
9:59:00	151.61	132.00	5.07						
10:00:40	151.59	133.67	5.05						
10:03:50	151.58	136.83	5.04						
10:06:10	151.58	139.17	5.04	9.50					
10:11:10	151.54	144.17	5.00						
10:13:30	151.53	146.50	4.99						
10:16:00	151.53	149.00	4.99						
10:20:00	151.50	153.00	4.96						
10:22:40	151.49	155.67	4.95						
10:25:35	151.42	158.58	4.88						
10:28:07	151.38	161.12	4.84						
10:31:50	151.35	164.83	4.81						
10:33:00	151.30	166.00	4.76						
10:36:15	151.27	169.25	4.73						
10:48:30	151.20	181.50	4.66	9.00					
10:53:00	151.19	186.00	4.65						
11:01:00	151.16	194.00	4.62						
11:17:30	151.16	210.50	4.62	8.50					
11:37:00	151.11	230.00	4.57	8.50					
11:55:30	151.06	248.50	4.52	8.50					
12:24:00	151.03	277.00	4.49	8.33					
12:48:00	150.83	301.00	4.29	8.17					
12:56:00	150.77	309.00	4.23						
13:24:00	150.52	337.00	3.98	7.50					
13:31:00	150.29	344.00	3.75						
13:33:30	150.20	346.50	3.66						
13:38:00	150.10	351.00	3.56						
13:49:00	149.97	362.00	3.43						
13:59:00	149.90	372.00	3.36						
14:06:00	149.84	379.00	3.30	6.33					

TABLE N.2.5
Manual Sounder Measurements
BMO-2008-5M Aquifer Test

Time (hr:mn:sc)	DTW (ft)	Elapsed Time (min)	drawdown (ft)	bucket (gpm)		Time (hr:mn:sc)	DTW (ft)	Elapsed Time (min)	drawdown (ft)
15:02:00	149.33	435.00	2.79						
15:06:00		439.00		5.50					
15:10:00	149.26	443.00	2.72						
15:31:00	149.10	464.00	2.56						
15:36:00		469.00		5.25					
15:41:00	149.07	474.00	2.53						
16:02:00	149.00	495.00	2.46						
16:06:00		499.00		5.00					
16:10:00	148.95	503.00	2.41						
16:29:00	148.90	522.00	2.36						
16:33:00		526.00		4.88					
16:37:00	148.88	530.00	2.34						
16:57:00	148.83	550.00	2.29						
17:02:00		555.00		4.80					
17:05:00	148.83	558.00	2.29						
17:30:00	148.64	583.00	2.10						
17:33:00		586.00		4.40					
17:39:00	148.58	592.00	2.04						
17:47:00	148.54	600.00	2.00						

TABLE N.2.6
Manual Sounder Measurements
BMO-2008-6B Aquifer Test

July 16, 2008				
Time	**BMO-2008-6B Pumping Well DTW (ft)**	**BMO-2008-6M Observation Well DTW (ft)**	**Drawdown (ft)**	**Note**
1:00:00 PM		191.20		
2:15:00 PM	190.09			
2:27:00 PM				Begin Test
2:29:30 PM	195		4.91	
2:30:00 PM	196		5.91	
2:30:30 PM	197		6.91	
2:31:00 PM	198		7.91	
2:31:30 PM	199		8.91	
2:32:15 PM	200		9.91	
2:33:00 PM	201		10.91	
2:33:30 PM	202		11.91	
2:34:15 PM	203		12.91	
2:35:00 PM	204		13.91	
2:35:45 PM	205		14.91	
2:36:30 PM	206		15.91	
2:37:00 PM	207		16.91	
2:41:45 PM	208		17.91	
2:52:30 PM	209.45		19.36	
2:58:30 PM	216.35		26.26	
3:04:00 PM	223.55		33.46	
3:06:00 PM				Flow Decreased
3:07:00 PM	227.59		37.5	
3:10:00 PM	228.89		38.8	Flow Decreased
3:11:00 PM	229.14		39.05	
3:14:30 PM	229.92		39.83	
3:18:00 PM	228.7		38.61	Flow Decreased
3:31:30 PM	224.96		34.87	
3:34:00 PM				Flow Increased
3:35:30 PM	224.6		34.51	
3:36:30 PM	224.95		34.86	
3:38:30 PM	225.5		35.41	
3:43:00 PM	226.01		35.92	
3:46:45 PM	226.07		35.98	
4:25:00 PM	227.75		37.66	
4:36:30 PM		191.23	0.03	
4:37:30 PM	226.53		36.44	
4:55:00 PM	224.79		34.7	
5:50:00 PM	207.63		17.54	

TABLE N.2.7
Manual Sounder Measurements
BMO-2008-7M Aquifer Test

Date/Time	Elapsed Time (min)	DTW BMO-2008-7M (ft)	Observation Well DTW MW-1 (ft)	Pumping Well Drawdown (ft)	Note
7/14/08 8:05			233.31		
7/14/08 8:15		238.31			
7/14/08 8:43	0.00				Begin Test
7/14/08 8:44	1.00	242.51		4.2	
7/14/08 8:49	6.00	244.53		6.22	
7/14/08 8:58	15.00		233.31	0	
7/14/08 9:16	33.00	245.8		7.49	
7/14/08 9:22	39.00	245.97		7.66	
7/14/08 9:28	45.00	246.19		7.88	
7/14/08 9:44	61.00				Step 2
7/14/08 9:50	67.00	263.33		25.02	
7/14/08 10:00	77.00		233.31	0	
7/14/08 10:07	84.00	265.7		27.39	
7/14/08 10:12	89.00	266.35		28.04	
7/14/08 10:22	99.00	267.18		28.87	
7/14/08 10:30	107.00	268.01		29.7	
7/14/08 10:35	112.00	268.4		30.09	
7/14/08 10:46	123.00	269.11		30.8	
7/14/08 10:47	124.00				Step 3
7/14/08 10:50	127.00	285.45		47.14	
7/14/08 10:55	132.00	289.25		50.94	
7/14/08 11:09	146.00		233.33	0.02	
7/14/08 11:15	152.00	292.03		53.72	
7/14/08 11:30	167.00	293.62		55.31	
7/14/08 11:40	177.00	294.54		56.23	
7/14/08 11:49	186.00		233.34	0.03	
7/14/08 11:55	192.00	295.84		57.53	
7/14/08 12:05	202.00	296.55		58.24	
7/14/08 12:32	229.00	298.31		60	
7/14/08 12:41	238.00		233.35	0.04	
7/14/08 12:44	241.00	299.02		60.71	
7/14/08 12:52	249.00	299.51		61.2	
7/14/08 13:02	259.00	299.93		61.62	
7/14/08 13:14	271.00	300.44		62.13	
7/14/08 13:16	273.00		233.36	0.05	
7/14/08 13:23	280.00	300.76		62.45	
7/14/08 13:25	282.00	300.91		62.6	
7/14/08 13:43	300.00	301.47		63.16	
7/14/08 14:10	327.00	302.4		64.09	
7/14/08 14:25	342.00	302.9		64.59	
7/14/08 15:19	396.00	304.77		66.46	
7/14/08 15:50	427.00	305.4		67.09	
7/14/08 16:00	437.00	305.67		67.36	
7/14/08 16:05	442.00	305.74		67.43	
7/14/08 16:10	447.00	305.84		67.53	
7/14/08 16:15	452.00	305.94		67.63	
7/14/08 16:20	457.00	306.01		67.7	
7/14/08 16:32	469.00	306.27		67.96	

TABLE N.2.7
Manual Sounder Measurements
BMO-2008-7M Aquifer Test

Date/Time	Elapsed Time (min)	DTW BMO-2008-7M (ft)	Observation Well DTW MW-1 (ft)	Pumping Well Drawdown (ft)	Note
7/14/08 16:40	477.00	306.44		68.13	
7/14/08 16:50	487.00	306.66		68.35	
7/14/08 17:00	497.00	306.81		68.5	
7/14/08 17:15	512.00	307.12		68.81	
7/14/08 17:28	525.00	307.3		68.99	
7/14/08 17:35	532.00	307.42		69.11	
7/14/08 17:45	542.00	307.6		69.29	
7/14/08 17:50	547.00	307.69		69.38	
7/14/08 18:00	557.00	307.92		69.61	
7/14/08 18:13	570.00	308.09		69.78	
7/14/08 18:20	577.00	308.22		69.91	
7/14/08 18:31	588.00	308.38		70.07	
7/14/08 18:40	597.00	308.57		70.26	
7/14/08 18:50	607.00	308.71		70.4	
7/14/08 18:51	608.00				Begin Recovery
7/14/08 18:52	609.00	280.25		41.94	
7/14/08 18:53	610.00	277		38.69	
7/14/08 18:53	610.50	275		36.69	
7/14/08 18:53	610.75	273		34.69	
7/14/08 18:54	611.00	272		33.69	
7/14/08 18:54	611.25	271		32.69	
7/14/08 18:54	611.50	270		31.69	
7/14/08 18:55	612.00	269		30.69	
7/14/08 18:55	612.50	268		29.69	
7/14/08 18:56	613.00	267		28.69	
7/14/08 18:57	614.00	266		27.69	
7/14/08 18:58	615.00	265		26.69	
7/14/08 18:59	616.50	264		25.69	
7/14/08 19:01	618.50	263		24.69	
7/14/08 19:03	620.75	262		23.69	
7/14/08 19:06	623.50	261		22.69	

TABLE N.2.8
Manual Sounder Measurements
MW-1 Aquifer Test

Date/ Time	Elapsed Time (min)	Pumping well DTW MW-1	DTW Observation well BMO-2008-7M	Drawdown (ft) in MW-1	Notes
		(feet)	(feet)	(feet)	
7/24/08 8:44		233.22	237.87		
7/24/08 8:59	0.00				**Pump On**
7/24/08 9:00	1.00	234.45		1.23	
7/24/08 9:01	2.00	234.5		1.28	
7/24/08 9:02	3.00	234.53		1.31	
7/24/08 9:10	11.25	234.6		1.38	
7/24/08 9:20	21.51	234.61		1.39	
7/24/08 9:32	33.49	234.61		1.39	
7/24/08 9:36	37.24		237.88	0.01	
7/24/08 9:45	46.23	234.61		1.39	
7/24/08 9:55	56.23	234.62		1.4	
7/24/08 10:05	66.23	234.62		1.4	
7/24/08 10:13	74.23		237.89	0.02	
7/24/08 10:33	94.22	234.61		1.39	
7/24/08 10:50	111.46	234.61		1.39	
7/24/08 11:06	127.21	234.61		1.39	
7/24/08 11:13	134.46		237.9	0.03	
7/24/08 11:17	138.45	234.61		1.39	
7/24/08 11:20	141.20	234.61		1.39	
7/24/08 11:30	151.20				
7/24/08 12:47	228.17		237.9	0.03	
7/24/08 12:52	233.17				
7/24/08 13:23	264.16	237.9		4.68	
7/24/08 14:11	312.15	237.9		4.68	
7/24/08 14:25	326.14	234.58		1.36	
7/24/08 14:31	332.14				
7/24/08 14:42	343.14	234.59		1.37	
7/24/08 14:52	353.13		237.89	0.02	
7/24/08 14:56	357.13	234.59		1.37	
7/24/08 16:13	434.11	234.6		1.38	
7/24/08 16:20	441.10		237.89	0.02	
7/24/08 16:23	444.10	234.6		1.38	
7/24/08 17:15	496.08	234.59		1.37	
7/24/08 17:28	509.58		237.87	0	
7/24/08 18:30	571.51		237.89	0.02	
7/24/08 18:39	580.00	234.61		1.39	
7/24/08 19:00	601.00				**Pump Off**
7/24/08 19:00		234.45		1.23	
7/24/08 19:01		233.4		0.18	
7/24/08 19:02		233.31		0.09	
7/24/08 19:03		233.3		0.08	
7/25/08 9:00		233.22		0	
7/25/08 9:23			237.88	0.01	

TABLE N.2.9
Manual Sounder Measurements
BMO-2008-8B Aquifer Test

Pump test at Well BMO-2008-8B, 12-5-08
All depth measurements are to the top of the sounding tube

Test started 7:35:00 flow rate manual recovery

Time (hr:mn:sc)	DTW (ft)	Elapsed Time (min)	drawdown (ft)	bucket (gpm)	meter (gpm)		Time (hr:mn:sc)	DTW (ft)	Elapsed Time (s)	drawdown (s)
	297.99			0.00			17:35:00			
7:36:15	300.85	1.25	2.86				17:38:10	301.57	190	3.58
7:37:00	301.22	2.00	3.23	15.00			17:39:02	301.25	242	3.26
7:38:12	301.42	3.20	3.43				Sounder trouble due to dead battery.			
7:39:05	301.46	4.08	3.47							
7:40:10	301.47	5.17	3.48							
7:41:30	301.48	6.50	3.49							
7:42:07	301.48	7.12	3.49	15.00						
7:43:15	301.51	8.25	3.52							
7:44:08	301.55	9.13	3.56							
7:45:05	301.56	10.08	3.57							
7:46:28	301.54	11.47	3.55							
7:47:23	301.56	12.38	3.57							
7:48:20	301.57	13.33	3.58							
7:49:16	301.59	14.27	3.60							
7:50:22	301.60	15.37	3.61							
7:51:35	301.62	16.58	3.63	14.50						
7:53:44	301.62	18.73	3.63							
7:55:35	301.65	20.58	3.66							
7:59:32	301.66	24.53	3.67							
8:04:45	301.68	29.75	3.69	15.40						
8:11:32	301.73	36.53	3.74							
8:15:51	301.71	40.85	3.72							
8:20:02	301.71	45.03	3.72	15.80						
8:25:45	301.72	50.75	3.73							
8:30:33	301.71	55.55	3.72	15.00						
8:34:45	301.72	59.75	3.73							
8:36:20	304.28	61.33	6.29	30.00						
8:37:08	304.42	62.13	6.43							
8:38:06	304.58	63.10	6.59							
8:39:15	304.70	64.25	6.71							
8:40:23	304.78	65.38	6.79							
8:41:14	304.84	66.23	6.85							
8:42:20	304.89	67.33	6.90							
8:43:28	304.93	68.47	6.94							
8:44:52	304.98	69.87	6.99							
8:46:12	305.02	71.20	7.03							
8:47:08	305.05	72.13	7.06							
8:48:37	305.06	73.62	7.07	30.00						
8:51:02	305.13	76.03	7.14							
8:55:34	305.18	80.57	7.19							
9:00:45	305.22	85.75	7.23							
9:05:48	305.23	90.80	7.24	30.00						
9:10:57	305.24	95.95	7.25							
9:15:30	305.26	100.50	7.27							
9:20:59	305.28	105.98	7.29							
9:38:05	305.31	123.08	7.32	29.50						
9:40:59	309.42	125.98	11.43							
9:42:01	309.74	127.02	11.75							
9:42:39	309.94	127.65	11.95							
9:43:28	310.09	128.47	12.10							
9:44:15	310.13	129.25	12.14	52.00						
9:45:35	310.38	130.58	12.39							
9:46:40	310.52	131.67	12.53							
9:47:59	310.62	132.98	12.63							
9:48:48	310.67	133.80	12.68							
9:49:57	310.74	134.95	12.75							

TABLE N.2.9
Manual Sounder Measurements
BMO-2008-8B Aquifer Test

Time (hr:mn:sc)	DTW (ft)	Elapsed Time (min)	drawdown (ft)	bucket (gpm)	meter (gpm)		Time (hr:mn:sc)	DTW (ft)	Elapsed Time (s)	drawdown (s)
9:51:10	310.83	136.17	12.84							
9:52:55	310.89	137.92	12.90							
9:54:23	310.95	139.38	12.96							
9:55:31	310.98	140.52	12.99							
9:56:52	311.05	141.87	13.06							
9:58:58	311.06	143.97	13.07	52.00						
10:02:20	311.16	147.33	13.17							
10:07:17	311.24	152.28	13.25							
10:14:25	311.31	159.42	13.32							
10:22:51	311.40	167.85	13.41	53.50						
10:32:56	311.43	177.93	13.44							
10:40:31	311.45	185.52	13.46							
10:47:17	311.46	192.28	13.47							
10:56:38	311.50	201.63	13.51							
11:07:56	311.51	212.93	13.52							
11:22:48	311.53	227.80	13.54	53.20						
11:41:10	311.51	246.17	13.52							
12:10:05	311.52	275.08	13.53							
12:40:27	311.51	305.45	13.52	53.50						
13:12:56	311.53	337.93	13.54							
13:42:27	311.53	367.45	13.54							
14:18:24	311.53	403.40	13.54							
15:31:34	311.53	476.57	13.54							
16:01:45	311.54	506.75	13.55	52.60						
16:32:52	311.56	537.87	13.57							
17:00:24	311.59	565.40	13.60	52.60						
17:34:35	311.67	599.58	13.68							

TABLE N.2.10
Manual Sounder Measurements
BMO-2008-8M Aquifer Test

Pump test at Well BMO-2008-8M, 12-9-08
All depth measurements are to the top of the sounding tube
Measuring point is 2.02' above surface.
Test started at 8:00:00 flow rate

Time (hr:mn:sc)	DTW (ft)	ElapsedTime (min)	drawdown (ft)	bucket (gpm)	totalizer (gal)
8:00:00	299.79	0.00	0.00	0.0	
8:00:52	300.78	0.87	0.99		
8:01:51	301.59	1.85	1.80	4.0	
8:02:49	301.99	2.82	2.20		
8:03:52	302.58	3.87	2.79		
8:04:52	302.88	4.87	3.09		
8:05:24	303.08	5.40	3.29		
8:06:29	303.39	6.48	3.60		
8:07:20	303.61	7.33	3.82		
8:08:32	303.81	8.53	4.02		
8:09:40	303.94	9.67	4.15		
8:10:49	304.05	10.82	4.26		
8:11:46	304.16	11.77	4.37		
8:12:51	304.29	12.85	4.50		
8:14:03	304.42	14.05	4.63	3.9	
8:15:54	304.51	15.90	4.72		
8:17:45	304.44	17.75	4.65	3.2	
8:19:20	304.41	19.33	4.62	3.1	
8:22:35	304.41	22.58	4.62		
8:24:38	304.44	24.63	4.65		
8:25:47	304.46	25.78	4.67	3.0	
8:27:47	304.51	27.78	4.72		
8:31:59	304.61	31.98	4.82		
8:35:54	304.72	35.90	4.93		
8:37:35	304.78	37.58	4.99	3.0	
8:43:45	304.90	43.75	5.11		
8:49:07	305.02	49.12	5.23	3.0	
8:55:51	305.19	55.85	5.40		
8:59:30	305.22	59.50	5.43		
9:00:58	306.86	60.97	7.07		
9:01:54	307.98	61.90	8.19	8.6	
9:03:45	309.61	63.75	9.82		
9:05:04	310.45	65.07	10.66	8.3	
9:06:02	310.97	66.03	11.18		
9:08:15	312.04	68.25	12.25		
9:09:58	312.81	69.97	13.02		
9:11:15	313.18	71.25	13.39		
9:13:00	313.68	73.00	13.89		
9:14:10	314.03	74.17	14.24	8.1	
9:16:51	314.66	76.85	14.87		
9:19:15	315.16	79.25	15.37		
9:22:30	315.77	82.50	15.98	7.9	
9:26:05	316.33	86.08	16.54		
9:33:58	317.52	93.97	17.73		20581

TABLE N.2.10
Manual Sounder Measurements
BMO-2008-8M Aquifer Test

Time (hr:mn:sc)	DTW (ft)	ElapsedTime (min)	drawdown (ft)	bucket (gpm)	totalizer (gal)
9:40:57	318.08	100.95	18.29	8.3	20633
9:45:30	318.45	105.50	18.66		20665
9:50:35	318.88	110.58	19.09	8.3	20709
9:55:24	319.23	115.40	19.44		20748
9:59:49	319.52	119.82	19.73		
10:00:43	320.64	120.72	20.85		20795
10:01:39	322.02	121.65	22.23	13.1	
10:02:47	323.13	122.78	23.34		
10:04:10	324.75	124.17	24.96		
10:05:12	325.22	125.20	25.43	13.2	20861
10:06:28	326.04	126.47	26.25		
10:07:24	326.59	127.40	26.80		
10:08:54	327.47	128.90	27.68	13.2	
10:09:45	327.89	129.75	28.10		20915
10:10:55	328.41	130.92	28.62		
10:11:55	328.86	131.92	29.07		
10:13:52	329.69	133.87	29.90		20973
10:16:27	330.57	136.45	30.78	13.3	
10:19:35	331.59	139.58	31.80		21044
10:24:50	332.98	144.83	33.19	13.5	21117
10:30:25	334.24	150.42	34.45		21188
10:37:55	335.70	157.92	35.91	13.6	21297
10:47:41	337.15	167.68	37.36	13.8	21415
10:58:57	338.61	178.95	38.82		21565
11:09:25	339.64	189.42	39.85	14.4	21701
11:17:01	340.33	197.02	40.54		21801
11:32:31	341.45	212.52	41.66	14.0	22006
12:08:17	343.34	248.28	43.55	14.6	22462
12:34:42	344.68	274.70	44.89	14.3	22807
13:00:31	346.20	300.52	46.41		23141
13:20:15	347.11	320.25	47.32	14.6	23397
13:49:35	348.22	349.58	48.43	14.4	23783
14:28:54	349.56	388.90	49.77	14.3	24297
15:53:51	352.00	473.85	52.21	13.9	25401
16:22:54	352.78	502.90	52.99	13.7	25779
16:53:20	353.54	533.33	53.75	13.7	26173
17:20:55	354.18	560.92	54.39	13.9	26538
17:45:17	354.76	585.28	54.97		26851
17:59:55	355.08	599.92	55.29		

TABLE N.2.11
Manual Sounder Measurements
BMO-2008-9M Aquifer Test

Pump test at Well BMO-2008-9M, 08-08-08

All depth measurements are to the top of the sounding tube — TOS corr 0.20 — DTW Corr 287.82

Top of Sounding tube is ~.2 feet above the top of casing

Test started at 9:15; however for the first 30 seconds, Edgar was trying to set the flow rate as he had shut the valve the night before and forgot it, so the pumping really did not start until 20 seconds or more into the test.

Time (hr:mn:sc)	DTW (ft)	Elapsed Time (min)	drawdown (ft)	flow rate bucket (gpm)	
9:10:00	288.02		0.00	0.00	
9:15:30	288.02	0.00	0.00	22.50	
9:16:10	297.00	0.67	8.98		
9:16:30	299.50	1.00	11.48		
9:17:00	302.50	1.50	14.48		
9:17:30	304.00	2.00	15.98		
9:18:15	305.50	2.75	17.48		
9:18:35	306.50	3.08	18.48		
9:19:20	307.50	3.83	19.48		
9:20:10	308.25	4.67	20.23		
9:20:52	308.50	5.37	20.48		
9:21:40	308.50	6.17	20.48		
9:22:05	308.80	6.58	20.78		
9:22:34	309.00	7.07	20.98		
9:23:06	309.20	7.60	21.18		
9:23:38	309.40	8.13	21.38		
9:24:11	309.60	8.68	21.58		
9:24:51	309.80	9.35	21.78		
9:25:33	310.00	10.05	21.98		
9:26:18	310.20	10.80	22.18		
9:27:11	310.40	11.68	22.38		
9:28:01	310.60	12.52	22.58		
9:28:54	310.80	13.40	22.78		
9:29:58	311.00	14.47	22.98		
9:30:58	311.20	15.47	23.18	20.00	
9:31:50	311.35	16.33	23.33		
9:33:00	311.50	17.50	23.48		
9:33:45	311.60	18.25	23.58		
9:34:53	311.75	19.38	23.73		
9:35:53	311.90	20.38	23.88		
9:36:47	312.05	21.28	24.03		
9:37:44	312.20	22.23	24.18		
9:38:45	312.35	23.25	24.33		
9:39:47	312.50	24.28	24.48		
9:40:46	312.65	25.27	24.63		
9:41:46	312.80	26.27	24.78		
9:42:52	312.95	27.37	24.93		
9:43:54	313.10	28.40	25.08		
9:45:05	313.25	29.58	25.23	20.00	
9:46:10	313.40	30.67	25.38		
9:47:21	313.55	31.85	25.53		
9:48:55	313.75	33.42	25.73		

TABLE N.2.11
Manual Sounder Measurements
BMO-2008-9M Aquifer Test

Time (hr:mn:sc)	DTW (ft)	Elapsed Time (min)	drawdown (ft)	bucket (gpm)	
9:50:04	313.90	34.57	25.88		
9:51:15	314.05	35.75	26.03		
9:52:28	314.20	36.97	26.18		
9:53:49	314.35	38.32	26.33		
9:55:26	314.55	39.93	26.53		
9:56:40	314.70	41.17	26.68		
9:58:38	314.90	43.13	26.88	20.00	
10:00:34	315.15	45.07	27.13		
10:02:02	315.30	46.53	27.28		
10:04:07	315.50	48.62	27.48		
10:06:00	315.72	50.50	27.70		
10:09:00	316.00	53.50	27.98	19.00	
10:13:05	316.35	57.58	28.33		
10:14:45	316.50	59.25	28.48		
10:15:45	318.00	60.25	29.98	25.00	
10:16:12	320.00	60.70	31.98		
10:16:57	322.00	61.45	33.98		
10:17:35	323.00	62.08	34.98		
10:18:43	324.00	63.22	35.98		
10:19:05	324.30	63.58	36.28	25.00	
10:19:43	324.60	64.22	36.58		
10:20:45	325.00	65.25	36.98		
10:21:40	325.35	66.17	37.33		
10:22:41	325.65	67.18	37.63		
10:23:47	325.85	68.28	37.83		
10:24:45	326.00	69.25	37.98		
10:25:05	326.20	69.58	38.18		
10:26:42	326.35	71.20	38.33		
10:28:03	326.55	72.55	38.53		
10:28:47	326.55	73.28	38.53		
10:30:04	326.80	74.57	38.78	25.00	
10:32:01	327.10	76.52	39.08		
10:34:21	327.40	78.85	39.38		
10:38:10	327.85	82.67	39.83		
10:43:45	328.50	88.25	40.48	25.00	
10:47:40	328.90	92.17	40.88		
10:53:37	329.57	98.12	41.55		
10:58:16	330.05	102.77	42.03	25.00	
11:02:02	330.50	106.53	42.48		
11:09:00	331.08	113.50	43.06	25.00	
11:14:30	331.62	119.00	43.60		
11:15:43	334.00	120.22	45.98	38.00	
11:16:06	338.00	120.60	49.98		
11:16:31	342.00	121.02	53.98		
11:17:15	346.00	121.75	57.98	38.00	
11:18:12	349.00	122.70	60.98		
11:19:07	351.00	123.62	62.98		
11:19:58	352.20	124.47	64.18		
11:21:29	353.70	125.98	65.68		

TABLE N.2.11
Manual Sounder Measurements
BMO-2008-9M Aquifer Test

Time (hr:mn:sc)	DTW (ft)	Elapsed Time (min)	drawdown (ft)	bucket (gpm)	
11:22:26	354.30	126.93	66.28		
11:23:10	354.70	127.67	66.68		
11:23:48	355.00	128.30	66.98		
11:24:25	355.30	128.92	67.28		
11:25:27	355.70	129.95	67.68		
11:26:30	356.10	131.00	68.08		
11:27:39	356.50	132.15	68.48		
11:28:49	356.80	133.32	68.78	38.00	
11:32:39	357.70	137.15	69.68		
11:36:12	358.55	140.70	70.53		
11:39:48	359.40	144.30	71.38		
11:44:01	360.20	148.52	72.18		
11:50:10	361.30	154.67	73.28	38.00	
11:56:40	362.40	161.17	74.38		
12:07:00	363.95	171.50	75.93		
12:17:26	365.45	181.93	77.43	38.00	
12:36:20	367.82	200.83	79.80		
12:53:00	369.65	217.50	81.63		
13:11:00	371.50	235.50	83.48	38.00	
13:31:00	373.30	255.50	85.28		
13:52:00	375.00	276.50	86.98		
14:12:00	376.65	296.50	88.63	37.00	
14:30:00	377.99	314.50	89.97		
15:00:30	380.08	345.00	92.06	37.00	
15:33:00	382.18	377.50	94.16		
16:00:00	383.66	404.50	95.64	37.00	
16:30:00	385.41	434.50	97.39		
17:00:00	387.03	464.50	99.01	36.50	
17:30:00	388.53	494.50	100.51		
18:00:00	389.93	524.50	101.91	36.50	
18:30:00	391.14	554.50	103.12		
19:00:00	392.38	584.50	104.36		
19:15:30	392.95	600.00	104.93	36.00	
9:14:00	296.11	1438.50	8.09		

TABLE N.2.12
Manual Sounder Measurements
BMO-2008-10GL Aquifer Test

Date and Time	DTW (ft btoc)	Elapsed Time (min)	Drawdown (ft)
8/18/08 15:30	520.19		
8/19/08 8:40	520.25		
8/19/08 14:20	517.68		
8/19/08 15:59	539.05		
8/19/08 16:00	540.16		
8/19/08 16:03	540.75		
8/19/08 16:08	539.93		
8/19/08 16:09	539.30		
8/19/08 16:16	537.45		
8/20/08 8:45	521.75		
8/20/08 9:00	521.75	0	0.00
8/20/08 9:01	523.07	1.5	1.32
8/20/08 9:08	526.78	8.5	5.03
8/20/08 9:55	542.10	55.0	20.35
8/20/08 10:06	545.05	66.5	23.30
8/20/08 10:19	547.90	79.0	26.15
8/20/08 10:40	552.38	100.5	30.63
8/20/08 11:02	556.27	122.0	34.52
8/20/08 11:38	562.29	158.5	40.54
8/20/08 12:29	568.89	209.5	47.14
8/20/08 12:46	570.76	226.5	49.01
8/20/08 13:18	574.10	258.5	52.35
8/20/08 13:45	576.57	285.0	54.82
8/20/08 14:00	577.94	300.8	56.19
8/20/08 14:15	579.09	315.0	57.34
8/20/08 14:30	580.21	330.0	58.46
8/20/08 14:45	581.29	345.0	59.54
8/20/08 15:00	582.39	360.0	60.64
8/20/08 15:15	583.35	375.0	61.60
8/20/08 15:30	584.45	390.0	62.70
8/20/08 15:54	585.81	414.0	64.06
8/20/08 16:16	587.06	436.0	65.31
8/20/08 16:55	589.03	475.0	67.28
8/20/08 17:12	597.19	492.5	75.44
8/20/08 17:23	601.59	503.5	79.84
8/20/08 17:43	607.65	523.5	85.90
8/20/08 18:17	615.56	557.8	93.81
8/20/08 18:37	624.69	577.5	102.94
8/20/08 18:42	629.37	582.5	107.62
8/20/08 19:08	645.47	608.7	123.72
8/20/08 19:26	653.19	626.3	131.44
8/20/08 19:34	653.00	634.5	131.25
8/20/08 19:34	652.00	634.7	130.25
8/20/08 19:35	651.00	635.4	129.25
8/20/08 19:36	650.00	636.3	128.25
8/20/08 19:37	649.00	637.0	127.25
8/20/08 19:37	648.00	637.9	126.25
8/20/08 19:38	647.00	638.8	125.25
8/20/08 19:39	646.00	639.8	124.25
8/20/08 19:41	645.00	641.0	123.25

TABLE N.2.12
Manual Sounder Measurements
BMO-2008-10GL Aquifer Test

Date and Time	DTW (ft btoc)	Elapsed Time (min)	Drawdown (ft)
8/20/08 19:42	644.00	642.1	122.25
8/20/08 19:43	643.00	643.2	121.25
8/20/08 19:44	642.00	644.5	120.25
8/20/08 19:45	641.00	645.8	119.25
8/20/08 19:47	640.00	647.2	118.25
8/21/08 8:20	546.91	1400.0	25.16

TABLE N.2.13
Manual Sounder Measurements
BMO-2008-10GU Aquifer Test

Pump test at Well BMO-2008-10GU, 08-04-08

All depth measurements are to the top of the sounding tube — TOS corr 1.15 — DTW Corr 299.28

Top of Sounding tube is 1.15 feet above the top of casing

Test started at 9:41 — flow rate

Time (hr:mn:sc)	DTW (ft)	Elapsed Time (s)	drawdown (s)	bucket (gpm)	meter (gpm)		DTW (ft)	Elapsed Time (s)	drawdown (s)
9:40:00	300.43		0.00	0.00	0.00				
9:41:00	300.43	0	0.00		1.40		404.40	0	103.97
9:41:45	301.40	45	0.97				403.72	30	103.29
9:42:15	302.00	75	1.57				403.13	72	102.70
9:43:00	302.52	120	2.09				402.50	114	102.07
9:43:45	303.13	165	2.70	1.50			402.00	146	101.57
9:44:45	303.83	225	3.40				400.65	240	100.22
9:45:45	304.40	285	3.97	1.40			400.00	288	99.57
9:46:45	305.00	345	4.57				399.50	353	99.07
9:47:45	305.63	405	5.20				399.00	414	98.57
9:48:45	306.12	465	5.69				398.50	455	98.07
9:49:45	306.55	525	6.12				398.00	484	97.57
9:50:45	307.04	585	6.61				397.50	513	97.07
9:51:45	307.53	645	7.10				397.00	545	96.57
9:53:45	308.42	765	7.99				396.50	578	96.07
9:54:45	308.86	825	8.43				396.00	610	95.57
9:55:45	309.27	885	8.84				395.50	648	95.07
9:56:45	309.69	945	9.26				395.00	688	94.57
9:57:45	310.02	1005	9.59	1.40	1.30		394.50	723	94.07
9:58:45	310.34	1065	9.91				394.00	756	93.57
9:59:45	310.77	1125	10.34				393.50	785	93.07
10:00:45	311.08	1185	10.65				393.00	813	92.57
10:01:45	311.38	1245	10.95				392.50	843	92.07
10:04:45	311.82	1425	11.39				392.00	871	91.57
10:08:45	312.15	1665	11.72				391.50	899	91.07
10:13:45	312.51	1965	12.08				391.00	928	90.57
10:18:45	312.78	2265	12.35	1.40	1.30		390.50	957	90.07
10:23:45	313.22	2565	12.79				390.00	987	89.57
10:29:45	314.55	2925	14.12				389.50	1015	89.07
10:36:45	317.03	3345	16.60				389.00	1046	88.57
10:39:45	317.99	3525	17.56	1.40	1.30		388.50	1079	88.07
10:41:15	318.75	3615	18.32				388.00	1114	87.57
10:41:45	319.29	3645	18.86		2.80		387.50	1150	87.07
10:42:45	320.59	3705	20.16	3.00			387.00	1191	86.57
10:43:45	322.08	3765	21.65				386.50	1236	86.07
10:44:45	323.39	3825	22.96				386.00	1278	85.57
10:45:45	324.29	3885	23.86				385.50	1324	85.07
10:46:45	325.82	3945	25.39				385.00	1371	84.57
10:47:45	327.12	4005	26.69				384.50	1416	84.07
10:48:45	328.48	4065	28.05				384.00	1458	83.57
10:49:45	329.58	4125	29.15				383.00	1550	82.57
10:50:45	330.82	4185	30.39				382.00	1633	81.57
10:51:45	331.93	4245	31.50				381.00	1715	80.57
10:52:45	333.19	4305	32.76				380.00	1794	79.57
10:53:45	334.30	4365	33.87				379.00	1876	78.57
10:54:45	335.48	4425	35.05	2.90	2.80		378.00	1958	77.57
10:55:45	336.71	4485	36.28				377.00	2038	76.57
10:56:45	337.73	4545	37.30				376.00	2120	75.57
10:58:45	339.81	4665	39.38				375.00	2208	74.57
11:01:45	342.92	4845	42.49				374.00	2288	73.57
11:07:00	347.79	5160	47.36				373.00	2376	72.57
11:12:00	352.51	5460	52.08				372.00	2466	71.57
11:18:00	354.68	5820	54.25				371.00	2557	70.57
11:25:00	359.55	6240	59.12	2.70	2.45		370.00	2614	69.57

TABLE N.2.13
Manual Sounder Measurements
BMO-2008-10GU Aquifer Test

Time (hr:mn:sc)	DTW (ft)	Elapsed Time (s)	drawdown (s)	bucket (gpm)	meter (gpm)		DTW (ft)	Elapsed Time (s)	drawdown (s)
11:32:00	364.79	6660	64.36						
11:36:00	368.11	6900	67.68						
11:42:00	372.17	7260	71.74	2.65					
11:47:00	374.68	7560	74.25		2.45				
11:52:00	378.12	7860	77.69						
11:57:00	379.98	8160	79.55	2.50					
12:03:00	382.95	8520	82.52						
12:10:00	385.66	8940	85.23						
12:15:00	387.70	9240	87.27	2.40	2.30				
12:25:00	390.43	9840	90.00						
12:33:00	392.33	10320	91.90	2.35					
12:40:00	393.91	10740	93.48						
12:50:00	395.13	11340	94.70	2.30	2.15				
13:02:00	396.34	12060	95.91						
13:15:00	397.57	12840	97.14	2.25					
13:30:00	398.69	13740	98.26						
13:45:00	399.37	14640	98.94	2.25					
13:59:00	399.75	15480	99.32	2.25					
14:26:00	401.00	17100	100.57	2.25					
14:45:00	401.74	18240	101.31	2.25					
15:15:00	402.80	20040	102.37	2.25	2.20				
15:44:00	403.23	21780	102.80	2.25					
16:10:00	403.35	23340	102.92						
16:25:00	403.44	24240	103.01	2.25					
16:40:00	403.73	25140	103.30	2.25					
16:55:00	404.04	26040	103.61						
17:10:00	404.04	26940	103.61						
17:25:00	404.36	27840	103.93	2.20					
17:41:00	404.47	28800	104.04						
18:00:00	404.60	29940	104.17						
18:20:00	404.80	31140	104.37	2.20					
18:40:00	405.05	32340	104.62						
18:41:30	404.40	32430	103.97						
18:42:00	403.72	32460	103.29						
18:42:42	403.13	32502	102.70						
18:43:24	402.50	32544	102.07						
18:43:56	402.00	32576	101.57						
18:45:30	400.65	32670	100.22						
18:46:18	400.00	32718	99.57						
18:47:23	399.50	32783	99.07						
18:48:24	399.00	32844	98.57						
18:49:05	398.50	32885	98.07						
18:49:34	398.00	32914	97.57						
18:50:03	397.50	32943	97.07						
18:50:35	397.00	32975	96.57						
18:51:08	396.50	33008	96.07						
18:51:40	396.00	33040	95.57						
18:52:18	395.50	33078	95.07						
18:52:58	395.00	33118	94.57						
18:53:33	394.50	33153	94.07						
18:54:06	394.00	33186	93.57						
18:54:35	393.50	33215	93.07						
18:55:03	393.00	33243	92.57						
18:55:33	392.50	33273	92.07						
18:56:01	392.00	33301	91.57						
18:56:29	391.50	33329	91.07						
18:56:58	391.00	33358	90.57						
18:57:27	390.50	33387	90.07						

TABLE N.2.13
Manual Sounder Measurements
BMO-2008-10GU Aquifer Test

Time (hr:mn:sc)	DTW (ft)	Elapsed Time (s)	drawdown (s)	bucket (gpm)	meter (gpm)		DTW (ft)	Elapsed Time (s)	drawdown (s)
18:57:57	390.00	33417	89.57						
18:58:25	389.50	33445	89.07						
18:58:56	389.00	33476	88.57						
18:59:29	388.50	33509	88.07						
19:00:04	388.00	33544	87.57						
19:00:40	387.50	33580	87.07						
19:01:21	387.00	33621	86.57						
19:02:06	386.50	33666	86.07						
19:02:48	386.00	33708	85.57						
19:03:34	385.50	33754	85.07						
19:04:21	385.00	33801	84.57						
19:05:06	384.50	33846	84.07						
19:05:48	384.00	33888	83.57						
19:07:20	383.00	33980	82.57						
19:08:43	382.00	34063	81.57						
19:10:05	381.00	34145	80.57						
19:11:24	380.00	34224	79.57						
19:12:46	379.00	34306	78.57						
19:14:08	378.00	34388	77.57						
19:15:28	377.00	34468	76.57						
19:16:50	376.00	34550	75.57						
19:18:18	375.00	34638	74.57						
19:19:38	374.00	34718	73.57						
19:21:06	373.00	34806	72.57						
19:22:36	372.00	34896	71.57						
19:24:07	371.00	34987	70.57						
19:25:04	370.00	35044	69.57						

TABLE N.2.14
Manual Sounder Measurements
BMO-2008-11G Aquifer Test

Date	Time	DTW (ft btoc)	Meter (gpm)	Pail (gpm)	Meter Reading	Notes
8/21/2008	16:20	N/A	N/A	N/A	N/A	Began to install pump @ 11-G
8/21/2008	19:00	N/A	N/A	N/A	N/A	Pump install completed
8/21/2008	19:15	577.44	N/A	N/A	5790	Measured from top of sounding tube (approx atoc)
8/21/2008	19:43	N/A	N/A	N/A	N/A	Pump-on to calibrate 1-gpm, adjusting flow
8/21/2008	19:45	N/A	1.8	2.2	" "	
8/21/2008	19:48	N/A	1.1	1	" "	
8/21/2008	19:50	N/A	1.1	1.1	" "	
8/21/2008	19:51:30	N/A	N/A	N/A	5800	Pump-off, calibration completed
8/22/2008	8:40:00	577.76	N/A	N/A	5800	
8/22/2008	8:57:30	N/A	" "	" "	N/A	Pump-on, begin test
8/22/2008	8:58	578.9	1	1	" "	
8/22/2008	8:59:30	579.57	" "	" "	4990	Discharge cloudy, orangish-brown
8/22/2008	9:02:45	580.62	" "	" "	N/A	
8/22/2008	9:05:45	581.18	" "	" "	" "	
8/22/2008	9:15:00	581.71	" "	" "	" "	
8/22/2008	9:24:00	581.87	" "	" "	" "	
8/22/2008	9:31:45	581.98	" "	" "	" "	
8/22/2008	9:43:15	582.08	0.9	" "	5850	
8/22/2008	9:58:15	582.21	1	" "	N/A	
8/22/2008	10:23:15	582.5	" "	" "	5890	
8/22/2008	10:50:45	582.58	" "	" "	5910	
8/22/2008	10:55:00	N/A	2.7	2.8	N/A	Increased to 2-gpm target
8/22/2008	10:59:00	" "	N/A	N/A	" "	Lowered flow-rate
8/22/2008	11:00:00	586.24	1.7	1.7	5940	Begin 2nd step
8/22/2008	11:07	586.03	" "	" "	N/A	Note depth to water appears to be decreasing
8/22/2008	11:11	585.98	" "	" "	" "	
8/22/2008	11:18	586	" "	" "	" "	Note DTW appears to be increasing again
8/22/2008	11:22:30	586.06	" "	" "	5970	
8/22/2008	11:33:30	586.15	" "	" "	6030	
8/22/2008	12:01:30	586.31	" "	" "	N/A	
8/22/2008	12:12	586.37	" "	" "	6050	
8/22/2008	12:21:00	586.38	" "	" "	N/A	
8/22/2008	12:30:00	586.42	" "	" "	" "	obtained GW-samples, note Verdad-crew @ 1-G
8/22/2008	12:45	N/A	N/A	N/A	" "	NJ.B enroute to shipping store w/samples
8/22/2008	14:00:00	" "	" "	" "	" "	NJ.B back on-site
8/22/2008	14:04	386.52	1.7	1.7	" "	
8/22/2008	14:11:00	N/A	N/A	N/A	6240	Increased to 5-gpm target
8/22/2008	14:13	" "	4.8	4.8	N/A	Begin 3rd step; run for 5-hrs
8/22/2008	14:18:30	597.2	4.6	4.7	6280	
8/22/2008	14:21:00	599.22	" "	4.6	N/A	
8/22/2008	14:26:45	602.15	" "	" "	" "	
8/22/2008	14:42:15	605.5	4.5	" "	6390	
8/22/2008	15:17:45	607.5	" "	" "	6550	
8/22/2008	15:48:15	607.95	" "	" "	6680	
8/22/2008	16:31:45	608.45	" "	" "	N/A	
8/22/2008	17:09:00	608.64	" "	" "	7040	
8/22/2008	17:55:45	608.79	" "	" "	7250	
8/22/2008	18:26:30	608.92	" "	" "	N/A	
8/22/2008	18:53:30	608.95	" "	" "	7510	
8/22/2008	19:13:00	608.96	" "	" "	N/A	
8/22/2008	19:13:30	N/A	N/A	N/A	7600	Pump-off, begin recovery
8/22/2008	19:13:45	608	" "	" "		
8/22/2008	19:13:55	607	" "	" "		
8/22/2008	19:14:00	606	" "	" "		
8/22/2008	19:14:15	605	" "	" "		
8/22/2008	19:14:30	604	" "	" "		
8/22/2008	19:14:55	603	" "	" "		
8/22/2008	19:15:15	602	" "	" "		
8/22/2008	19:15:35	601	" "	" "		
8/22/2008	19:16:00	600	" "	" "		
8/22/2008	19:16:25	599	" "	" "		
8/22/2008	19:16:55	598	" "	" "		
8/22/2008	19:17:20	597	" "	" "		

TABLE N.2.14
Manual Sounder Measurements
BMO-2008-11G Aquifer Test

Date	Time	DTW (ft btoc)	Meter (gpm)	Pail (gpm)	Meter Reading	Notes
8/22/2008	19:17:50	596	"" ""	"" ""		
8/22/2008	19:18:20	595	"" ""	"" ""		
8/22/2008	19:18:55	594	"" ""	"" ""		
8/22/2008	19:19:30	593	"" ""	"" ""		
8/22/2008	19:20:15	592	"" ""	"" ""		
8/22/2008	19:20:55	591	"" ""	"" ""		
8/22/2008	19:21:45	590	"" ""	"" ""		
8/22/2008	19:28:00	N/A	"" ""	"" ""		Troll depth data showed 143.538 ft above troll
8/23/2008	11:45	577.78	N/A	N/A	N/A	
8/23/2008	11:50:30	N/A	"" ""	"" ""	"" ""	Troll depth data showed 152.869 ft above troll

TABLE N.2.15
Manual Sounder Measurements
BMO-2008-13B Aquifer Test

Pump test at Well BMO-200813B, 10-3-08
All depth measurements are to the top of the uncut casing
Test started at 7:55:00, 2nd step at 8:55, 3rd step at 9:55.
Pump at 420 ft, troll at ~ 250ft.
WDC started drilling on 13M at ~7:06:30
A small increase was seen followed by a drop in head by about 0.37 ft
Flow rate from the drilling was ~38 gpm at 11:30, and ~43 gpm at 17:00.
Hole was cased to 240 ft. Basin fill was 520 feet,
limestone (Mural formation?) to at least 610'

				flow rate	
Time (hr:mn:sc)	**DTW (ft)**	**ElapsedTime (min)**	**drawdown (ft)**	**bucket (gpm)**	
7:20:00	206.95		0.00	0.00	
7:55:00	206.95	0.00	0.00	12.00	
7:55:14	207.80	0.23	0.85		
7:55:45	208.08	0.75	1.13		
7:56:30	208.08	1.50	1.13		
7:57:00	208.12	2.00	1.17		
7:57:30	208.14	2.50	1.19		
7:58:00	208.14	3.00	1.19		
7:59:00	208.15	4.00	1.20		
8:00:00	208.16	5.00	1.21		
8:01:00	208.16	6.00	1.21		
8:02:00	208.14	7.00	1.19		
8:03:00	208.12	8.00	1.17		
8:04:00	208.09	9.00	1.14		
8:05:00	208.06	10.00	1.11		
8:06:30	208.03	11.50	1.08		
8:08:00	208.02	13.00	1.07		
8:10:00	208.00	15.00	1.05		
8:13:00	207.98	18.00	1.03		
8:15:00	207.96	20.00	1.01		
8:18:00	207.95	23.00	1.00	9.00	
8:21:00	207.93	26.00	0.98		
8:24:00	207.93	29.00	0.98		
8:28:00	207.93	33.00	0.98		
8:32:00	207.92	37.00	0.97	8.75	
8:37:00	207.92	42.00	0.97		
8:44:00	207.92	49.00	0.97	8.67	
8:48:00	207.92	53.00	0.97		
8:53:00	207.93	58.00	0.98		
8:55:26	210.80	60.43	3.85		
8:55:55	211.40	60.92	4.45		
8:56:30	211.57	61.50	4.62		
8:57:10	211.67	62.17	4.72		
8:57:30	211.72	62.50	4.77		
8:58:00	211.78	63.00	4.83		
8:58:30	211.82	63.50	4.87	42.50	
8:59:00	211.85	64.00	4.90		
8:59:30	211.88	64.50	4.93		
9:00:00	211.89	65.00	4.94		

TABLE N.2.15
Manual Sounder Measurements
BMO-2008-13B Aquifer Test

Time (hr:mn:sc)	DTW (ft)	ElapsedTime (min)	drawdown (ft)	bucket (gpm)	
9:00:30	211.90	65.50	4.95		
9:01:00	211.93	66.00	4.98		
9:02:00	211.95	67.00	5.00		
9:04:00	211.95	69.00	5.00		
9:06:00	212.00	71.00	5.05		
9:09:30	212.02	74.50	5.07	42.50	
9:17:00	212.04	82.00	5.09		
9:20:00	212.04	85.00	5.09		
9:25:00	212.05	90.00	5.10		
9:32:30	212.06	97.50	5.11		
9:40:00	212.07	105.00	5.12		
9:45:00	212.08	110.00	5.13	42.50	
9:49:00	212.09	114.00	5.14		
9:54:00	212.08	119.00	5.13		
9:55:04	212.50	120.07	5.55		
9:55:16	213.20	120.27	6.25		
9:55:34	213.50	120.57	6.55		
9:55:50	213.60	120.83	6.65	58.50	
9:56:20	213.70	121.33	6.75		
9:56:43	213.75	121.72	6.80		
9:58:00	213.80	123.00	6.85		
9:58:30	213.85	123.50	6.90		
9:59:00	213.86	124.00	6.91		
10:00:00	213.88	125.00	6.93		
10:01:00	213.90	126.00	6.95		
10:02:30	213.93	127.50	6.98		
10:04:00	213.95	129.00	7.00		
10:06:00	213.96	131.00	7.01		
10:08:00	213.98	133.00	7.03		
10:10:30	213.99	135.50	7.04		
10:13:00	213.98	138.00	7.03		
10:16:30	214.01	141.50	7.06	58.00	
10:20:00	214.01	145.00	7.06		
10:26:00	214.03	151.00	7.08		
10:33:00	214.04	158.00	7.09		
10:37:00	214.03	162.00	7.08	58.00	
10:44:00	214.05	169.00	7.10		
10:56:00	214.05	181.00	7.10		
11:05:00	214.06	190.00	7.11		
11:12:00	214.04	197.00	7.09		
11:20:00	214.07	205.00	7.12		
11:27:00	214.10	212.00	7.15		
11:33:00	214.10	218.00	7.15		
11:43:00	214.09	228.00	7.14		
11:49:00	214.09	234.00	7.14	58.00	
11:57:00	214.10	242.00	7.15		
12:06:00	214.11	251.00	7.16		
12:13:00	214.11	258.00	7.16		
12:20:00	214.11	265.00	7.16	58.00	

TABLE N.2.15
Manual Sounder Measurements
BMO-2008-13B Aquifer Test

Time (hr:mn:sc)	DTW (ft)	ElapsedTime (min)	drawdown (ft)	bucket (gpm)	
12:30:00	214.11	275.00	7.16		
12:40:00	214.11	285.00	7.16		
12:45:00	214.32	290.00	7.37		
12:45:45	214.25	290.75	7.30		
12:46:11	214.15	291.18	7.20		
12:46:30	214.08	291.50	7.13		
12:46:49	214.05	291.82	7.10		
12:47:20	214.00	292.33	7.05		
12:47:50	213.95	292.83	7.00		
12:48:20	213.90	293.33	6.95		
12:49:12	213.75	294.20	6.80		
12:50:00	213.75	295.00	6.80		
12:51:00	213.75	296.00	6.80		
12:53:30	213.75	298.50	6.80		
12:54:50	213.78	299.83	6.83		
12:55:15	213.83	300.25	6.88		
12:56:06	213.89	301.10	6.94		
12:56:30	213.93	301.50	6.98		
12:56:53	213.95	301.88	7.00		
12:57:20	213.97	302.33	7.02		
12:58:14	213.99	303.23	7.04		
12:59:00	214.02	304.00	7.07		
13:00:00	214.02	305.00	7.07		
13:01:00	214.05	306.00	7.10		
13:02:00	214.06	307.00	7.11		
13:04:00	214.07	309.00	7.12		
13:06:00	214.08	311.00	7.13		
13:08:00	214.08	313.00	7.13		
13:12:00	214.11	317.00	7.16	58.00	
13:19:00	214.10	324.00	7.15		
13:27:00	214.11	332.00	7.16		
13:34:00	214.11	339.00	7.16		
13:44:00	214.13	349.00	7.18		
13:52:00	214.13	357.00	7.18	58.00	
14:00:00	214.15	365.00	7.20		
14:08:00	214.15	373.00	7.20		
14:14:00	214.15	379.00	7.20		
14:22:00	214.15	387.00	7.20		
14:36:00	214.16	401.00	7.21		
14:45:00	214.16	410.00	7.21	58.00	
14:55:00	214.17	420.00	7.22		
15:05:00	214.18	430.00	7.23		
15:15:00	214.18	440.00	7.23		
15:25:00	214.18	450.00	7.23	58.00	
15:35:00	214.19	460.00	7.24		
15:45:00	214.20	470.00	7.25		
15:55:00	214.19	480.00	7.24		
16:05:00	214.17	490.00	7.22	58.00	
16:15:00	214.18	500.00	7.23		

TABLE N.2.15
Manual Sounder Measurements
BMO-2008-13B Aquifer Test

Time (hr:mn:sc)	DTW (ft)	ElapsedTime (min)	drawdown (ft)	bucket (gpm)	
16:25:00	214.22	510.00	7.27		
16:27:30	214.20	512.50	7.25		
16:28:00	214.25	513.00	7.30		
16:30:30	214.22	515.50	7.27		
16:32:00	214.23	517.00	7.28		
16:34:15	214.35	519.25	7.40		
16:34:30	214.43	519.50	7.48		
16:35:00	214.40	520.00	7.45		
16:35:11	214.35	520.18	7.40		
16:35:26	214.30	520.43	7.35		
16:36:00	214.20	521.00	7.25		
16:36:24	214.15	521.40	7.20		
16:36:39	214.11	521.65	7.16		
16:37:00	214.05	522.00	7.10		
16:37:20	214.00	522.33	7.05		
16:37:45	213.90	522.75	6.95		
16:38:30	213.90	523.50	6.95		
16:39:15	213.85	524.25	6.90		
16:40:30	213.90	525.50	6.95		
16:41:30	213.80	526.50	6.85		
16:42:15	213.91	527.25	6.96		
16:43:15	213.80	528.25	6.85		
16:44:00	213.85	529.00	6.90		
16:44:18	213.90	529.30	6.95		
16:44:53	213.95	529.88	7.00		
16:46:00	214.00	531.00	7.05		
16:46:30	214.04	531.50	7.09		
16:47:00	214.07	532.00	7.12		
16:48:00	214.09	533.00	7.14		
16:49:00	214.12	534.00	7.17		
16:50:00	214.13	535.00	7.18		
16:51:00	214.14	536.00	7.19	58.00	
16:53:00	214.15	538.00	7.20		
16:55:00	214.16	540.00	7.21		
16:59:00	214.20	544.00	7.25		
17:02:00	214.20	547.00	7.25		
17:07:00	214.21	552.00	7.26		
17:10:00	214.20	555.00	7.25		
17:15:00	214.18	560.00	7.23		
17:20:00	214.12	565.00	7.17		
17:25:00	214.21	570.00	7.26		
17:30:00	214.22	575.00	7.27		
17:35:00	214.22	580.00	7.27		
17:38:00	214.23	583.00	7.28		
17:40:00	214.24	585.00	7.29		
17:42:00	214.30	587.00	7.35		
17:42:35	214.40	587.58	7.45		
17:43:38	214.35	588.63	7.40		
17:43:55	214.30	588.92	7.35		

TABLE N.2.15
Manual Sounder Measurements
BMO-2008-13B Aquifer Test

Time (hr:mn:sc)	DTW (ft)	ElapsedTime (min)	drawdown (ft)	bucket (gpm)	
17:44:10	214.25	589.17	7.30		
17:44:38	214.20	589.63	7.25		
17:45:10	214.15	590.17	7.20		
17:45:36	214.10	590.60	7.15		
17:46:18	214.05	591.30	7.10		
17:47:20	214.00	592.33	7.05		
17:47:59	213.95	592.98	7.00		
17:49:30	213.93	594.50	6.98		
17:50:18	213.90	595.30	6.95		
17:51:00	213.89	596.00	6.94		
17:52:00	213.88	597.00	6.93		
17:54:00	213.87	599.00	6.92		
17:54:30	213.86	599.50	6.91		

TABLE N.2.16
Manual Sounder Measurements
BMO-2008-13M Aquifer Test

Pump test at Well BMO-2008-13M, 12-3-08
All depth measurements are to the top of the sounding tube
Test started at 7:50:00 flow rate manual recovery

Time (hr:mn:sc)	DTW (ft)	Elapsed Time (min)	drawdown (ft)	bucket (gpm)	meter (gpm)		Time (hr:mn:sc)	DTW (ft)	Elapsed Time (s)	drawdown (s)
	224.11			0.00						
7:50:00	224.30	0.00	0.00	2.20			15:50:45	386.67	0	162.37
7:51:15	224.90	1.25	0.60				15:51:05	386.30	20	162.00
7:51:55	225.50	1.92	1.20				15:51:21	386.10	36	161.80
7:52:30	226.00	2.50	1.70				15:51:38	385.90	53	161.60
7:52:46	226.50	2.77	2.20				15:51:52	385.70	67	161.40
7:53:20	227.02	3.33	2.72				15:52:15	385.50	90	161.20
7:54:06	227.50	4.10	3.20				15:52:39	385.25	114	160.95
7:55:10	228.03	5.17	3.73				15:52:56	385.00	131	160.70
7:56:05	228.55	6.08	4.25				15:53:20	384.75	155	160.45
7:57:10	229.00	7.17	4.70				15:53:56	384.50	191	160.20
7:58:37	229.60	8.62	5.30				15:54:21	384.25	216	159.95
8:00:11	230.10	10.18	5.80				15:55:20	383.75	275	159.45
8:01:25	230.62	11.42	6.32				15:55:48	383.50	303	159.20
8:02:30	231.00	12.50	6.70				15:56:15	383.25	330	158.95
8:03:22	231.60	13.37	7.30				15:56:45	383.00	360	158.70
8:04:30	232.00	14.50	7.70				15:57:15	382.75	390	158.45
8:06:35	232.60	16.58	8.30				15:57:46	382.50	421	158.20
8:08:55	233.00	18.92	8.70	1.76			15:58:17	382.25	452	157.95
8:09:45	233.60	19.75	9.30				15:58:46	382.00	481	157.70
8:11:10	234.00	21.17	9.70				15:59:20	381.75	515	157.45
8:13:12	234.60	23.20	10.30				15:59:51	381.50	546	157.20
8:14:30	235.00	24.50	10.70				16:00:55	381.00	610	156.70
8:16:45	235.60	26.75	11.30				16:02:02	380.50	677	156.20
8:18:05	236.00	28.08	11.70				16:03:08	380.00	743	155.70
8:20:10	236.60	30.17	12.30				16:05:45	379.00	900	154.70
8:21:50	237.00	31.83	12.70				16:07:02	378.41	977	154.11
8:28:55	238.60	38.92	14.30	1.71			16:08:01	378.00	1036	153.70
8:32:01	239.60	42.02	15.30				16:09:11	377.50	1106	153.20
8:36:02	240.60	46.03	16.30				16:11:58	376.75	1273	152.45
8:40:15	241.61	50.25	17.31				16:13:50	376.00	1385	151.70
8:45:00	242.57	55.00	18.27				16:15:15	375.50	1470	151.20
8:49:30	243.59	59.50	19.29	1.71			16:16:30	375.00	1545	150.70
8:50:51	244.60	60.85	20.30				16:18:08	374.00	1643	149.70
8:51:45	246.60	61.75	22.30	5.26			16:21:55	373.00	1870	148.70
8:52:57	248.00	62.95	23.70				16:23:43	372.00	1978	147.70
8:53:30	249.00	63.50	24.70	4.00			16:26:30	371.00	2145	146.70
8:55:20	250.00	65.33	25.70				16:29:40	370.00	2335	145.70
8:56:45	251.01	66.75	26.71				16:32:45	369.00	2520	144.70
8:57:01	252.00	67.02	27.70				16:35:50	368.00	2705	143.70
8:58:20	253.00	68.33	28.70	4.00			16:39:01	367.00	2896	142.70
8:59:54	254.02	69.90	29.72				16:42:17	366.00	3092	141.70
9:01:15	255.00	71.25	30.70				16:45:38	365.00	3293	140.70
9:02:45	256.00	72.75	31.70							
9:08:20	259.60	78.33	35.30							
9:10:35	261.00	80.58	36.70							
9:12:15	262.00	82.25	37.70	3.75						
9:13:55	263.00	83.92	38.70							
9:16:40	264.60	86.67	40.30							
9:20:10	266.00	90.17	41.70							
9:21:45	267.00	91.75	42.70							
9:23:30	268.00	93.50	43.70							
9:25:15	269.00	95.25	44.70							
9:30:45	272.00	100.75	47.70							
9:32:40	273.00	102.67	48.70	3.69						
9:34:35	274.00	104.58	49.70							
9:36:20	275.00	106.33	50.70							
9:41:50	277.86	111.83	53.56							
9:54:12	280.37	124.20	56.07							
10:04:30	284.34	134.50	60.04	3.69						

TABLE N.2.16
Manual Sounder Measurements
BMO-2008-13M Aquifer Test

Time (hr:mn:sc)	DTW (ft)	Elapsed Time (min)	drawdown (ft)	bucket (gpm)	meter (gpm)		Time (hr:mn:sc)	DTW (ft)	Elapsed Time (s)	drawdown (s)
10:15:45	289.10	145.75	64.80							
10:26:00	294.00	156.00	69.70							
10:35:50	299.00	165.83	74.70							
10:54:45	302.90	184.75	78.60	3.69						
11:09:05	310.50	199.08	86.20							
11:25:10	316.41	215.17	92.11							
11:44:50	322.46	234.83	98.16							
12:06:10	329.38	256.17	105.08	3.64						
12:27:15	336.64	277.25	112.34							
12:45:05	343.47	295.08	119.17							
13:05:05	349.06	315.08	124.76	3.64						
13:26:07	354.78	336.12	130.48							
13:43:41	361.07	353.68	136.77							
14:05:50	365.70	375.83	141.40	3.58						
14:22:45	371.81	392.75	147.51							
14:39:54	375.95	409.90	151.65							
14:54:48	380.44	424.80	156.14							
15:12:20	384.06	442.33	159.76	3.38						
15:25:30	388.11	455.50	163.81							
15:40:50	391.10	470.83	166.80	3.48						
15:45:50	390.69	475.83	166.39							
15:45:00	388.78	475.00	164.48							
15:46:15	388.32	476.25	164.02							
15:49:30	387.66	479.50	163.36							
15:50:10	387.48	480.17	163.18							
15:50:45	386.67	480.75	162.37							
SIGNIFICANT DROP IN FLOW RATE (Possible Pump Problems)										

TABLE N.2.17
Manual Sounder Measurements
BMO-2008-6M Aquifer Test

Date/Time	Elapsed Time (min)	Pumping Well BMO-2008-6M DTW (ft)	Drawdown (ft)		Observation Well BMO-2008-6B DTW (ft)		Drawdown (ft)
7/10/08 8:00					7/10/08 8:00	190.4	0
7/10/08 8:15		191.63					
7/10/08 9:00	0.00	195.6	3.97	Begin Test	7/10/08 9:07	190.08	-0.32
7/10/08 9:00	0.30	196.51	4.88		7/10/08 9:14	190.04	-0.36
7/10/08 9:01	0.63	196.59	4.96		7/10/08 9:27	190.03	-0.37
7/10/08 9:01	1.13	196.74	5.11		7/10/08 9:42	190.04	-0.36
7/10/08 9:02	1.63	196.72	5.09		7/10/08 9:52	190.04	-0.36
7/10/08 9:02	2.13	196.66	5.03		7/10/08 10:01	190.05	-0.35
7/10/08 9:03	2.63	195.88	4.25		7/10/08 10:09	190.04	-0.36
7/10/08 9:03	3.13	193.98	2.35		7/10/08 10:27	190.04	-0.36
7/10/08 9:04	3.63	192.8	1.17		7/10/08 11:21	190.05	-0.35
7/10/08 9:04	4.13	192.58	0.95		7/10/08 13:40	190.06	-0.34
7/10/08 9:05	4.63	192.51	0.88		7/10/08 14:30	190.06	-0.34
7/10/08 9:05	5.13	192.44	0.81		7/10/08 15:30	190.07	-0.33
7/10/08 9:06	5.63	196.42	4.79		7/10/08 16:39	190.07	-0.33
7/10/08 9:06	6.13	196.4	4.77		7/10/08 17:22	190.08	-0.32
7/10/08 9:07	6.63	196.4	4.77		7/10/08 17:25		Stop Test
7/10/08 9:08	7.63	192.4	0.77		7/10/08 17:27	190.07	-0.33
7/10/08 9:09	8.63	192.41	0.78				
7/10/08 9:10	9.63	192.4	0.77				
7/10/08 9:20	19.63	192.39	0.76				
7/10/08 9:29	28.63	192.18	0.55				
7/10/08 9:35	34.63	192.18	0.55				
7/10/08 9:45	44.63	192.19	0.56				
7/10/08 9:55	54.63	192.19	0.56				
7/10/08 10:00	60.13	200.72	9.09				
7/10/08 10:01	60.63	202.95	11.32				
7/10/08 10:02	61.63	203.72	12.09				
7/10/08 10:03	62.63	205.07	13.44				
7/10/08 10:04	63.63	205.29	13.66				
7/10/08 10:05	64.63	205.69	14.06				
7/10/08 10:06	65.63	206.04	14.41				
7/10/08 10:07	66.63	206.11	14.48				
7/10/08 10:08	67.63	206.13	14.5				
7/10/08 10:10	69.63	206.16	14.53				
7/10/08 10:16	75.63	205.94	14.31				
7/10/08 10:17	76.63	205.84	14.21				
7/10/08 10:19	78.63	205.84	14.21				
7/10/08 10:22	81.63	205.84	14.21				
7/10/08 10:30	89.63	205.85	14.22				
7/10/08 10:35	94.63	205.83	14.2				
7/10/08 10:40	99.63	205.69	14.06				
7/10/08 10:49	108.63	205.85	14.22				
7/10/08 11:13	132.63	204.85	13.22				
7/10/08 11:14	134.13	212.1	20.47				
7/10/08 11:15	134.63	215.4	23.77				
7/10/08 11:15	135.13	217.2	25.57				
7/10/08 11:16	135.63	218	26.37				
7/10/08 11:16	136.13	218.33	26.7				
7/10/08 11:17	136.63	218.58	26.95				
7/10/08 11:18	137.63	218.96	27.33				
7/10/08 11:20	139.63	219.3	27.67				
7/10/08 11:21	140.63	219.54	27.91				
7/10/08 11:25	144.63	219.72	28.09				
7/10/08 11:34	153.63	219.97	28.34				
7/10/08 11:40	159.63	220.11	28.48				
7/10/08 11:54	173.63	220.19	28.56				
7/10/08 12:15	194.63	220.36	28.73				
7/10/08 13:42	281.63	221.02	29.39				
7/10/08 14:30	329.63	221.09	29.46				
7/10/08 15:30	389.63	221.2	29.57				
7/10/08 16:39	458.63	221.3	29.67				
7/10/08 17:20	499.63	221.32	29.69				
7/10/08 17:25	504.63			Stop Test			
7/10/08 17:26	505.63	192.23	0.6				
7/10/08 17:27	506.63						
7/10/08 17:28	507.63	192.01	0.38				
7/10/08 17:33	512.63	191.91	0.28				
7/10/08 17:34	513.63	190.07	-1.56				

APPENDIX N.3

EXCERPTS FROM WHIP MANUAL

SECTION 1 : INTRODUCTION, METHODOLOGY AND FEATURES OF WHIP

1.1 : INTRODUCTION

WHIP is a sophisticated Well Hydraulics Interpretation Program designed to operate on a personal computer. The program is designed to assist in the analysis, design and interpretation of aquifer tests, and offers capabilities far exceeding those of other currently available hydrologic well test programs. WHIP can be used to simulate and analyze aquifer tests involving complex pumping histories and pumping well conditions, boundary conditions, and includes the unique capability of performing simultaneous analyses of drawdown responses in multiple observation wells, influenced by multiple pumping wells.

WHIP provides the ability to simulate, analyze and design both drawdown and recovery tests for the following pumping well and aquifer conditions :

Constant Pumping Rate and Ideal Homogenous Aquifer

Variable Pumping Rate History for up to 10 Pump Wells

Wellbore Storage in the Pumped Well

Well Skin and Non-Linear Losses in the Pumped Well

Partial Penetration of both Pumped and Observation Wells

Observations in up to 10 Observation Wells

Vertically Anisotropic Aquifers

Leaky Confining Beds with and without Storage

Double-Porosity Aquifers

Recharge and No-Flow Boundaries including determination of Location and Orientation

Pump Tests, Recovery Tests, Slug or Bailer Tests, and Step Drawdown Tests

The automatic parameter estimation capabilities of WHIP are intended to be an aid to the knowledgeable user and not as a substitute for professional judgement. Please use them in that sense. We know of no automated procedure that can surpass the capabilities of an experienced hydrogeologist or engineer in interpretating well hydraulics information.

1.2 : METHODOLOGY

Aquifer test analysis involves three fundamental tasks : diagnostic analysis (selection of an appropriate model of the aquifer–well system), determination of aquifer properties, and evaluation of uncertainties in the model and parameter estimates. WHIP enables you to perform these tasks in the following manner.

1.2 1 : DIAGNOSTIC ANALYSIS

The diagnostic features of WHIP permit you to inspect and pre–analyze the data in order to identify structural aspects of the aquifer which may affect drawdown behavior. Diagnostic analysis initially involves comparison of the observed drawdown to the drawdown predictd by the Theis solution for an ideal homogenous aquifer. The manner in which the observed data deviate from the Theis solution may then be used to select structural aspects of the aquifer that may influence the test results, such as double–porosity flow, confining bed leakage, and boundary effects.

The diagnostic procedures use semilog drawdown (Jacob–Cooper) analyses and Theis recovery analyses to obtain preliminary estimates of transmissivity and storage coefficient. Theis curves are generated using these values and are graphically compared to the observed data. Individual data points can be eliminated from the analysis and the data "windowed" so that you have complete control over that portion of the test from which transmissivity and storage coefficient are computed.

In addition to the standard linear, semilog and loglog plots, you can observe the effects of various time transformations on the data as well as first and second derivatives of the drawdowns. The derivatives are especially helpful in determining which portion of the test is displaying Theis behavior. Recovery data may be plotted against normalized recovery time (t/t').

1.2.2 : DETERMINATION OF AQUIFER PROPERTIES

After initial diagnostic analysis and selection of appropriate aquifer model and well conditions, WHIP can be used to generate solutions for both the drawdown and recovery phases of the aquifer test, while taking into account a wide variety of complex aquifer and well conditions. The solutions are generated by numerical inversion of published Laplace Transform domain solutions by Lai and Su (1974), Mavor and Cinco (1979), Serra, Reynolds and Raghavan (1983), Moench (1984), and Moench and Ogata (1984). The solutions are modified to account for time variable pumping as discussed by Gupta and Walter (1985). The inversion of the Laplace Transform domain solution is accomplished using the Stehfest (1970) algorithm. This approach produces rapid and accurate solutions for complex well test conditions where solutions in the real domain are numerically difficult to evaluate. The power of this approach has been discussed by Moench and Ogata (1984). The approach also permits rapid incorporation of new solutions into WHIP as they become available in the literature. Note that WHIP solutions are not based on numerical tabulations of type curves, or on grid type numerical techniques.

The values of aquifer and well parameters for particular test conditions can be estimated using a combination of "manual trial and error", and "automatic" curve fitting techniques. The automatic parameter estimation techniques in WHIP are not intended to provide "black-box" interpretations or to diminish the need for professional judgement in aquifer test analysis. Rather, they provide a rapid means for obtaining "best-fit" parameter values for user specified conditions. You have complete control of those portions of the test from which parameters are to be estimated. You select which parameters are to be estimated and which are to be user specified.

Graphical output to the screen allows easy comparison of drawdowns simulated using the latest parameter estimates and the observed data. The program can be instructed to remember and plot simulated drawdowns from a previous set of parameter estimates so that the improvement or deterioration in the test analysis can be seen. Single character activation permits computation or plotting to be aborted or halted by the user without crashing the program.

You are given optional control over fitting criteria and may obtain sensitivity analyses and error estimates. You may opt to use an ordinary least squares or a log least squares fitting criterion. Parameter estimates may be obtained by simultaneously fitting to data from more than one observation or pumped well. Data for each well may be individually windowed to exclude outliers or data that do not conform to the selected model. Each well may be individually weighted based on confidence in the quality of the data from that well, or to force closer fitting to data from chosen wells. On conclusion of an automatic parameter estimation search, WHIP provides function values for each of the fitted wells in addition to the overall function value.

1.2.3 : EVALUATION OF UNCERTAINTY

You may obtain a parameter sensitivity analysis based on a quadratic approximation of the function response surface in the neighborhood of the final automatically estimated parameters. The sensitivity analysis estimates 95% confidence intervals for each parameter and the degree of correlation between each pair of estimated parameters.

1.3 : SOME FEATURES OF WHIP

1.3.1 : INTERPRETATION OF COMPLEX TESTS

The greatest value of the automatic parameter estimation techniques is their ability to interpret complex tests in ways not attainable by conventional curve-matching. WHIP is able to interpret tests affected by highly variable pumping rates, influenced by as many as ten pumping wells, and by linear no-flow or recharge boundaries. Any or all aquifer parameters may be estimated (data permitting), as well as the location and orientation of boundaries. Pumping well properties such as wellbore storage effects, skin and non-linear well-efficiency losses can also be determined. In cases where drawdown is not too large a fraction of the aquifer thickness, the confined aquifer solutions can be modified by the Dupuit correction to simulate water table conditions.

1.3.2 : SIMULTANEOUS ANALYSIS OF MANY OBSERVATION WELLS

A special feature of the code is its ability to fit parameter estimates to the drawdowns observed in several observation wells (including the pumped well). By comparing parameter estimates obtained for individual wells to those determined simultaneously for several wells, you can evaluate the degree of lateral heterogeneity of the aquifer. This feature is also invaluable for interpretations using complex aquifer models which contain too many parameters to be uniquely determined by analyzing the responses in individual wells.

1.3.3 : TIME VARIABLE PUMP RATES

One of the most useful features of WHIP is its ability to handle tests with highly variable pumping rates. Complex pumping histories are approximated as piece-wise linear functions and the resulting drawdown in both the pumped and observation wells is computed and analyzed. This feature nearly guarantees that tests affected by pump failures or poor discharge regulation can still be rigorously interpreted and will not need repeating. A specific use of the variable pumping feature is the analysis of step-drawdown tests.

1.3.4 : SLUG, BAILER AND PRESSURE-PULSE TESTS

WHIP also can simulate slug, bailer, and pressure-pulse tests for any of the well conditions and aquifer models for which continuous discharge solutions are available. This is accomplished by treating the slug or pulse as a finite duration impulse, which most practitioners will agree is more accurate and realistic than the usual assumption of an instantaneous source or sink. The test response in either the slugged well or nearby observation wells may be simulated and interpreted.

1.3.5 : INTERACTIVE MENU OPERATION

Program control is provided through sets of self-explanatory menus which permit the user to run WHIP with little or no reference to the manual. The program also performs automatic error checking and input prompting thus preventing the user from proceeding with an analysis before all necessary data have been entered. Menus are provided for specifying well geometries and location, type of aquifer, type of analysis, prior parameter estimates, parameter estimation criteria, and graphical and tabular output. Menu parameters may be saved so that you can leave WHIP at any time and later resume the analysis.

1.3.6 : DATA ENTRY

Entry of test-specific data such as pumping and drawdown histories is through external files. These may be generated using either a simple prompting routine in WHIP or a user supplied text editor. All input is in list directed (free) format so that external data files may be quickly generated.

1.3.7 : GRAPHICAL DISPLAY OF RESULTS

Observed data and simulated results are plotted to the screen. Linear, semilog, and log-log plots can be displayed. You may choose from several symbol types and plot colors. A title may be added to the plot. The y-axis may be ascending or descending. The plot can be scaled and moved on the screen. The data range to be displayed can be controlled. Hardcopy of the screen plots can be generated using either a printer or pen plotter.

1.3.8 : TAKING A BREAK

You can save the current status of your analysis at any time by 'SAVING' the job and exiting the program. Then at a later time you can re-enter WHIP, reload the job, and continue with the analysis. The methodology for doing this is described in section 4.8.

4.5.1i : SET PUMP WELL PARAMETERS

Select option 9. The program will respond with the pump well parameters menu. Pump well parameters must be entered for each pump well. Select the option corresponding to the desired pump well and enter values for all five parameters separated by spaces or commas.

4.5.1j : SET DUPUIT CORRECTION

Select option 10. The program will switch the Dupuit correction option between 'OFF' and 'ON'. If the Dupuit correction is set to 'ON' the program will modify the drawdowns computed under the assumption of confined aquifer to approximate water table conditions. The formula used is :

Hf = AQTHK - DSQRT(AQTHK*AQTHK - 2.0*AQTHK*Hc) for Hc < AQTHK/2

where;

Hf = drawdown corrected to free surface conditions
Hc = drawdown computed assuming confined aquifer
AQTHK = thickness of the aquifer

Note that the correction is based on approximations to the groundwater flow equations that are valid only for small drawdowns (eg. drawdowns less than about 25% of the aquifer thickness; Jacob Bear 1979). The correction is not applied if the change in saturated thickness exceeds 1/2 the aquifer thickness.

4.5.1k : SET PUMP WELL EFFICIENCY CORRECTION

Select option 11. The program will switch the Pump well efficiency correction between 'OFF' and 'ON'. If the correction is set to 'ON' the program will modify the drawdowns in the PUMPED well to account for well efficiency losses related to the discharge rate. Computed drawdown (in the pump well only) is modified using the formula :

$$Hcor(t) = H(t) + PWEC * PRATE(t)^{PWEX}$$

where;

Hcor(t) = drawdown at time t corrected for pump well efficiency
H(t) = uncorrected drawdown at time t
PRATE(t) = discharge rate in well at time t
PWEC = pump well efficiency correction constant
PWEX = pump well efficiency correction exponent

SECTION 5 : WHIP CONCEPTS

This section describes some of the concepts used in WHIP.

5.1 : AQUIFER SOLUTIONS

WHIP uses published equations describing the analytical solutions in the Laplace Transform space to the differential equations representing the response of groundwater flow systems to hydraulic stress tests. The solutions are of the general form

$$H(d,z,p) = Q(z) * I(d,z,p)$$

where :

H() = laplace transform of the drawdown
Q() = laplace transform of the pumping history
I() = laplace transform of the aquifer impulse response function
d = dimensionless distance from the center of the pumped well
p = hydraulic parameters of the system
z = laplace transform variable corresponding to dimensionless time

The impulse response functions are taken from the literature. The pumping rate function is based on a solution developed by Gupta (1985). The drawdowns in the real domain are obtained by numerical laplace inversion using the Stehfest algorithm (1970).

In this description, the following symbols are used :

A = leakage coefficient
b = thickness of aquifer
bc = thickness of confining layer
bm = half thickness of the matrix slab
bs = average thickness of the fracture skin
C = wellbore storage coefficient
D = skin coefficient
Kc = hydraulic conductivity of confining layer
Kf = hydraulic conductivity of the fractures
Km = hydraulic conductivity of the matrix
Ks = hydraulic conductivity of the fracture skin
Kv = vertical hydraulic conductivity of the matrix
K0 = modified bessel function of the first kind of order zero
K1 = modified bessel function of the first kind of order one
Lc = leakance of the confining layer
Pi = 3.14159
r = distance from center of pump well to center of observation well
rc = pumpwell casing radius
rw = pumpwell radius
Rk = matrix-fracture transfer coefficient
Rs = matrix-fracture storativity ratio
S = storativity
Ssc = specific storage of confining layer
Ssf = specific storage of the fracture system
Ssm = specific storage of the matrix system
t = time
T = transmissivity
yp = depth to base of pump well casing
dp = depth to top of pump well casing
yo = depth to base of observation well casing
do = depth to top of observation well casing

5.1.1 : HOMOGENOUS AQUIFER

The homogenous aquifer solution is based on Lai and Su (1974) with a skin factor added. The aquifer is assumed to be homogenous, isotropic, confined, of uniform aquifer properties in space, and of infinite extent. The confining layer may be treated as leaky with no storage. The pump well is assumed to be of finite diameter. By specifying a non-zero pumpwell casing radius the user may investigate the effects of wellbore storage. The pumpwell may also be assumed to have a skin effect.

The impulse response function is given by the equation :

$$I(d,z,p) = Go(d,z) \;/\; [2*Pi*T]$$

where :

$$Go(d,z) = \frac{K0(lm) + D*lm*K1(lm)}{lm*K1(lm) + z*C*[K0(lm)+D*lm*K1(lm)]} \qquad \text{if } d = 1$$

$$= \frac{K0(d*lm)}{lm*K1(lm) + z*C*[K0(lm)+D*lm*K1(lm)]} \qquad \text{if } d > 1$$

$$lm = sqrt[\; z + A \;]$$

$$d = r/rw$$

$$A = rw/sqrt(\; T/Lc)$$

$$C = [rc/rw]*[rc/rw]/[2*S]$$

$$z = \text{laplace inverse of } (\; [t*T]/[S*rw*rw] \;)$$

Note that in the presence of wellbore skin, the solution inside the pumpwell will differ discontinuously from the solution immediately outside the pump well.

5.1.3 : VERTICALLY ANISOTROPIC, LEAKY AQUIFER WITH PARTIAL PENETRATION

The vertically anisotropic aquifer solution is based on Moench and Ogata (1984). The aquifer is assumed to be homogenous, isotropic, confined, of uniform aquifer properties in space, and of infinite extent. Anisotropy is considered between the vertical and horizontal directions. The wells are assumed to be partially penetrating LINE elements so that wellbore storage and skin effects are neglected. The confining layer may be treated as leaky. Movement of water in the leaky confining layer is considered to be vertical. The solution accounts for storage in the confining layer.

The impulse response function is given by the equation :

$$I(d,z,p) = G1(d,z) \;/\; [2*i*T]$$

where :

$$G1(d,z) = K0(lm1) + P$$

$$lm1 = sqrt(neta*neta+lm1dum)$$
$$lm1dum = 4.0*neta*beta*Coth(4.0*neta*beta/[rovB*rovB])$$
$$neta = r*sqrt(z*S/T)$$
$$beta = r*sqrt([Kc*Ssc]/[T*b])/4.0$$
$$rovB = r*sqrt(Kc/[T*bc])$$

$$P = 2.0*Sum/[[xpy-xpd]*[xoy-xod]]$$

$$Sum = \sum_{n=1}^{infinity} Dif1(n)*Dif2(n)*K0(lm2)$$

$$Dif1(n) = Sin(n*xpy)-Sin(n*xpd)$$
$$Dif2(n) = Sin(n*xoy)-Sin(n*xod)$$
$$lm2 = sqrt(lm1*lm1+lm2dum)$$
$$lm2dum = [Kv*b/T]*[[n*Pi*r/b]*[n*Pi*r/b]]$$
$$xpy = Pi*yp/b$$
$$xpd = Pi*dp/b$$
$$xoy = Pi*yo/b$$
$$xod = Pi*do/b$$
$$z = laplace\ \ inverse\ of\ t$$

5.1.4 : WATER TABLE CONDITIONS

WHIP allows you to analyze tests in water table aquifers by use of the Dupuit correction (see section 4). This method involves computing the confined aquifer solution first and then applying a correction according to the Dupuit formula. The method can be applied to any of the aquifer types and test conditions available in WHIP. Note that the correction is based on approximations to the groundwater flow equations that are valid only for small drawdowns (eg. drawdowns less than 25% of the aquifer thickness, Bear 1979).

5.2 : WELL LOCATION GEOMETRY

WHIP permits you to analyze data from tests where several pump wells are pumping simultaneously, and drawdowns are observed in several observation wells (including the pumped wells). The locations of the various wells must be specified using a standard cartesian (x,y) coordinate system. For convenience, you may choose to place the origin of the coordinate system at one of the pump wells. This system for specifying well geometry is illustrated below.

Note that if drawdown data are observed in one of the pumped wells, you still have two data files in the pumping well – one for the pumping rate history and one for the observed drawdown data. While entering the well location geometry you then tell WHIP that the two data files refer to one and the same well by specifying identical coordinate values for the two in the 'set up well geometry' menu.

Consider the example in Figure 5.1. This example depicts a well field being pumped at two locations P1 and P2. Drawdowns are observed at three locations O1, O2 and O3. Note that observation point O1 is at the pump well P2 (ie. drawdowns are observed in the pumped well). Hence we will have two pump history data files and three drawdown data files. Also the well field geometry will be specified to WHIP as follows;

Well	X-coordinate	Y-coordinate
Obs well O1	100.0	-50.0
Obs well O2	75.0	75.0
Obs well O3	-75.0	50.0
Pump well P1	0.0	0.0
Pump well P2	100.0	-50.0

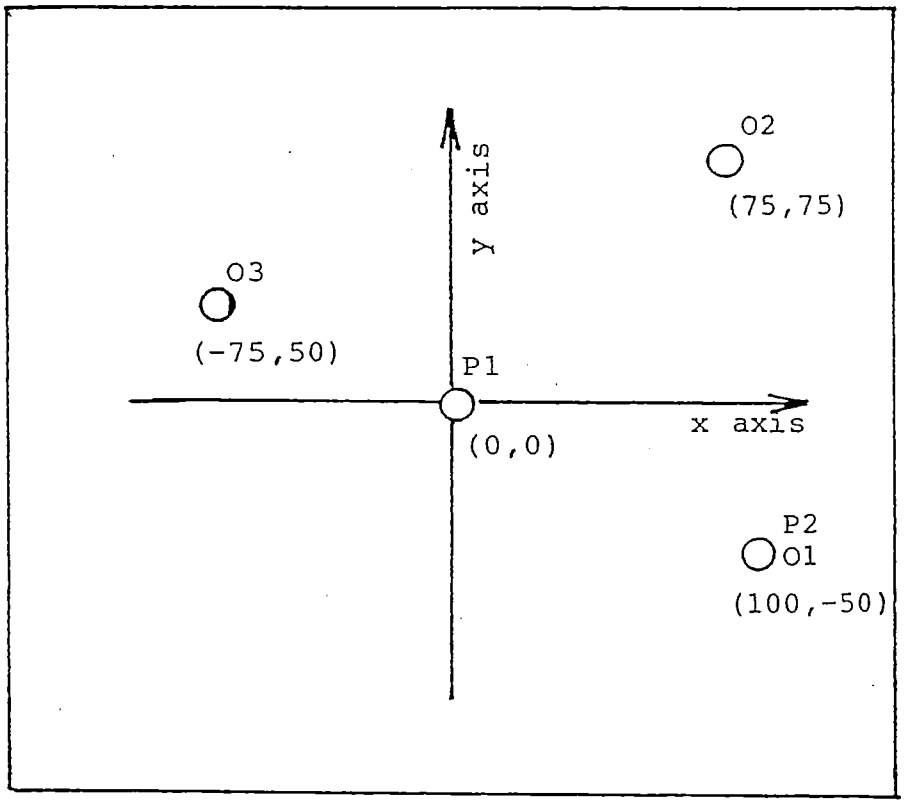

Figure 5.1 : Well location geometry example with two pump well locations and three observation well locations

5.3 : TIME VARIABLE PUMPING HISTORIES

In classical well test analyses, the assumption is usually made that the pumping rate was approximately constant during the test. This assumption is frequently violated in practice, and the resulting drawdown data can often be difficult to analyze. One of the powerful features of WHIP is its ability to simulate both pumped and observation well response to variable pumping rates. This feature nearly guarantees that pump failures and pumping fluctuations will not compromise the test; the test data can still be rigorously interpreted. An example of WHIP's ability to handle severe pumping rate fluctuations is shown in figures 5.2 and 5.3.

WHIP handles time varying pumping rates by approximating the pumping history by a piecewise linear function (see figure 5.2). You enter as data the known values of pumping rate at various times, and WHIP assumes that the pump rate varies linearly between those times.

Although WHIP enables a complex pumping history to be represented to as great a degree of accuracy as desired, this feature should be used with care. As you increase the number of data points at which pump rate is specified, the computation required to compute the solution grows correspondingly. In practice you should include only the major features of the pumping history in your data file (at least in the early stages of the analysis).

Please note that WHIP assumes the pump shuts off at the last time specified in the pumping history file, and automatically switches into recovery mode at that time. Hence it is not necessary to set the value of the pumping rate to zero at the end of the test. In fact, doing so may cause numerical problems to surface during computation.

Also, although step drawdown can be handled using the variable pumping rate feature, a better approach is discussed in section 5.7

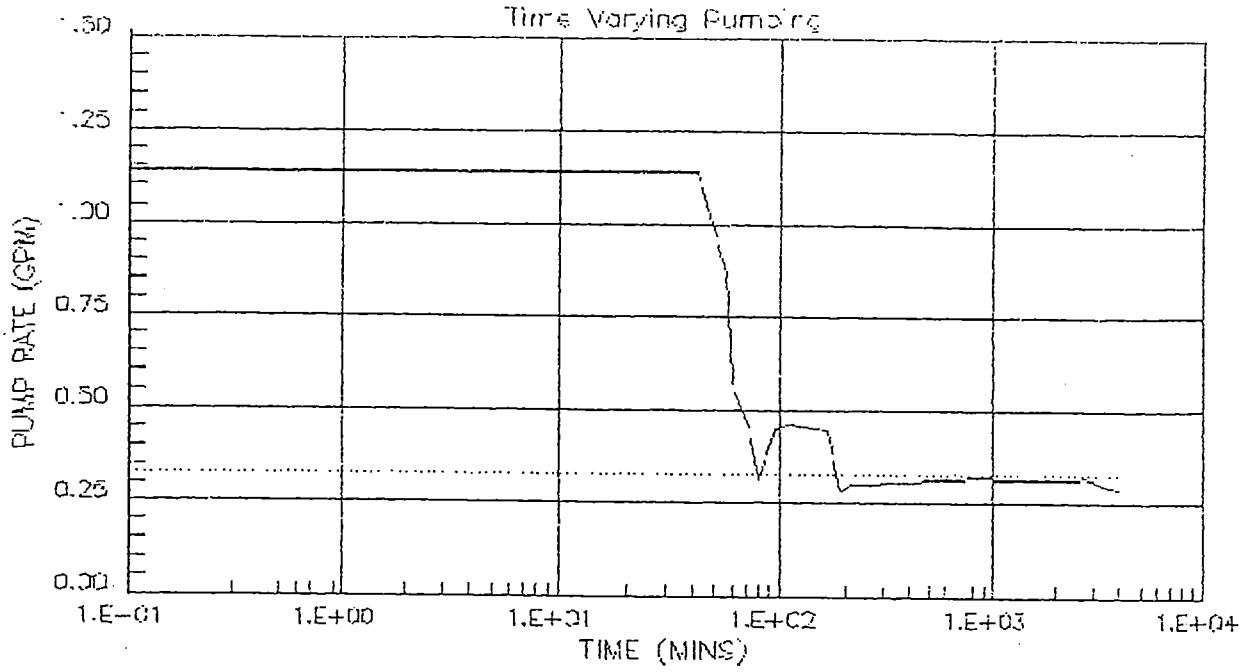

Figure 5.2. Time varying pumping rate

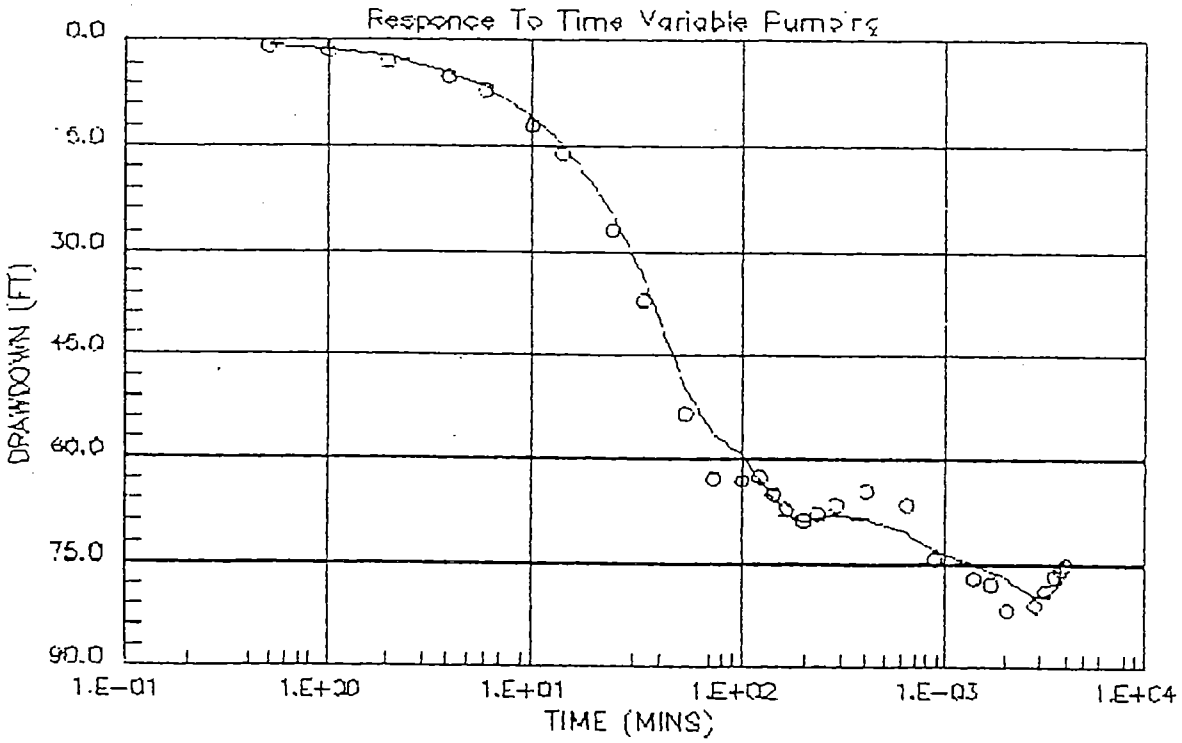

Figure 5.3. Response to time varying pumping

5.4 : MULTIPLE PUMPING WELLS

WHIP enables you to interpret the response in an observation well which has been influenced by two or more wells pumping simultaneously. This can be especially useful if a well test must be conducted in an area influenced by other wells that are being pumped and which you have no control over. Another advantage is that you do not have to wait for the system to return to equilibrium due to a well test in one location before begining a test in another location. A third possibility is that you may be able to design a more complex pumping test that provides information about the formation not available by standard means. By combining the multiple pumping well feature with the ability to represent time varying pumping histories, and the ability to analyze drawdowns in several wells simultaneously, you have almost limitless freedom in innovative test design.

Section 5.7 discusses the use of the multiple pumping well feature in the analysis of step drawdown tests.

5.5 : MULTIPLE OBSERVATION WELLS

WHIP enables you to simultaneously interpret the response in several observation wells (including the pumped wells) that are influenced by the same pumping history. Hence, if you have several observation wells, you can obtain a single set of parameters that best represent the formation characteristics (assuming horizontal isotropy), instead of analyzing each pumped-observation well pair individually and then averaging the results. Of course, you can also analyze each pair individually and compare the results to the combined analysis. This enables you to judge if horizontal anisotropy is significant or not.

The ability to analyze multiple observation wells simultaneously is also invaluable for aquifer models containing too many parameters to be uniquely determined by analyzing individual wells. Examples of such parameters are confining bed properties affecting leaky aquifer response and matrix hydraulic properties in fractured (double porosity) media.

5.6 : SLUG, BAILER AND PRESSURE PULSE TESTS

Slug, bailer and pressure pulse tests all involve the sudden addition or withdrawal of a known volume of water to or from the aquifer. Slug and bailer tests are usually performed in an open well by physically adding or removing a known volume of water, or by causing a sudden change in the water level using a displacement tube. Pressure pulse tests are performed by displacing a known volume of fluid in a packed-off section of a well (Bredehoeft and Papadopulos 1980).

Traditional methods for analysing such tests involve matching the data to analytical solutions based on the assumption that the slug or pulse occurs instantaneously (Cooper et al 1967, Bredehoeft and Papadopulos 1980). The analysis is further limited by the fact that published type curves are only available for the response in the well being tested, even though a response can sometimes be measured in nearby observation wells (Walter and Thompson, 1982). In practice, instantaneous removal or displacement of fluid cannot be achieved, so the stress applied to the formation has a finite duration. WHIP assumes that the stress is applied over a finite duration, and permits analysis of the response in observation wells.

WHIP can be used to analyse such tests in either of two ways as described below. For simplicity of the description we shall refer specifically to slug tests.

a) The simplest way is to select the slug/bailer option in the 'enter data for new job' menu (see section 4). WHIP then queries the user for the volume of water added or removed from the well (gallons), the time at which you began to slug the well (mins), and the duration over which the slug was applied (secs). WHIP uses this information to automatically generate a square wave pumping history, by dividing the volume by the duration. The test can then be analysed using any of the aquifer models or features included in WHIP. Note in particular that you must include the effects of a finite diameter well by specifying a non-zero casing and well radius. The bailer test is treated in an identical manner. In the case of the pressure pulse test, the volume refers to the volume of water displaced from the packed off interval into the formation.

b) The second way is to treat the test as a variable pumping rate test. You compute the equivalent pumping rate and then create a data file as discussed in section 4. This approach permits you to design and analyze 'repeated pulse' tests (Walter and Thompson 1982).

As a convenience for the user, WHIP always treats response to slug/bailer tests as positive values. When WHIP reads the data files for a slug/bailer test, the signs of the water levels are adjusted to produce a positive response and the sign of the slug/bail volume is changed accordingly. It is assumed that all of the observed drawdowns in the well will be positive or negative. While reading in the data files WHIP will warn the user if positive and negative values are found in a data set for a test identified as a slug test.

Many times a well will be stressed with a displacement tube; first dropping the tube into the well (positive slug volume), monitoring the response, and then withdrawing the tube (negative slug volume) and monitoring the response. In this case positive and negative drawdowns will be observed. There are two methods for handling the data in WHIP. First, the test can be treated as two separate tests, one a slug test and the other as a bailer test with separate data files. Second, the test could be treated as a variable rate pumping test. In this case a pump history file is set up with the slug volume and duration expressed as an equivalent pumping rate and duration (negative discharge => injection) and the bailed portion of the test expressed as a positive equivalent pumping rate.

*** SPECIAL NOTE FOR PRESSURE PULSE TESTS ***

In simulating or analyzing a pressure pulse test, the value used for the effective radius of the well casing 'rc' should be adjusted using the following equation (Bredehoeft and Papadopulos 1980):

$$rc = rc*\mathrm{sqrt}[b*cw*dw]$$

where

b = length of the test zone (packed-off interval) in feet
cw = compressibility of the test zone (includes water, casing and packers) in ft2/lb
dw = density of water in lb/ft3

*** SPECIAL NOTE NON ANALYSIS OF SLUG TESTS ***

The data collected during a slug test are heavily influenced by well bore storage effects. When analyzing a slug test using the method presented by Lohman, the data are fitted to curves with different values of α, where

$$\alpha = \frac{r_s^2 S}{r_c^2}$$

and r_s = radius of well screen or open hole, r_c = radius of the well casing, and S = the storage coefficient. In WHIP r_s is referred to as the pump well radius and r_c is referred to as the casing effective radius (see Section 4).

Typically the casing radius (r_c) is well defined. Unfortunately, the same is not true of the well radius (r_s). As a consequence, WHIP's estimates of storage cannot be any more accurate than the accuracy of the values r_c and r_s. When analyzing a single slugged or pumped well, the well radius should be thought of as the shortest distance from the center of the casing to the drawdown observation that is representative of the formation. If the well is properly constructed and developed, this will generally be the radius of the borehole.

Additionally, drawdown becomes less sensitive to storage as storage

decreases. The effect of this can be seen from the type curves used to analyze slug test data by curve matching. The type curves draw closer together as S decreases.

Figure 5.4 shows a family of curves generated using the results of example 4 in Section 3. However, the value of storage is changed a full order of magnitude from the previous curve. As storage decreases the sensitivity of drawdown to a change in storage decreases. Because of the lack of sensitivity it is important to have a "good" initial estimate of transmissivity when analyzing slug test data.

For most slug tests, an approximate initial estimate of transmissivity can be obtained by performing a recovery analysis of drawdown versus t/t' using the diagnostic features of WHIP. In this case, WHIP performs the recovery analysis using an average pumping rate, Qa, computed from the volume of the slug divided by the user specified slug duration. The window used to perform the recovery analysis should include only the late time data ($t/t' < 1.1$). The value of transmissivity computed in this way will tend to be greater than the true value, but will provide a good initial estimate for formal analysis of the test using automatic parameter estimation. The basis for this procedure is described below.

The estimate of T from recovery analysis is determined from the slope of the recovery curve, which is

$$\frac{d_s}{d\ln(t/t')} = \frac{Q_a}{4\pi T} = \frac{d_s}{d\ln}\left(1+\frac{t_p}{t_r}\right) \qquad (1)$$

where t_p is the slug (pumping) duration and t_r is the recovery time.

Noting that

$$\ln(1+t_p/t_r) \rightarrow t_p/t_r$$

as t_p/t_r goes to zero (late time), (1) can be written as

$$\frac{Q_a}{4\pi T} \simeq \frac{d_s}{d(t_p/t_r)} \qquad (2)$$

In the case of a slug test in a line source well, the late time slug response is

$$s \propto \frac{Q_a t_p}{4\pi T t_r} \qquad (3)$$

and the user can verify that the derivative of drawdown with respect to t_p/t_r (3) is identical to (2), s, that the recovery analysis will yield a reasonable initial estimate of transmissivity.

If we use the methodology described above to get an initial

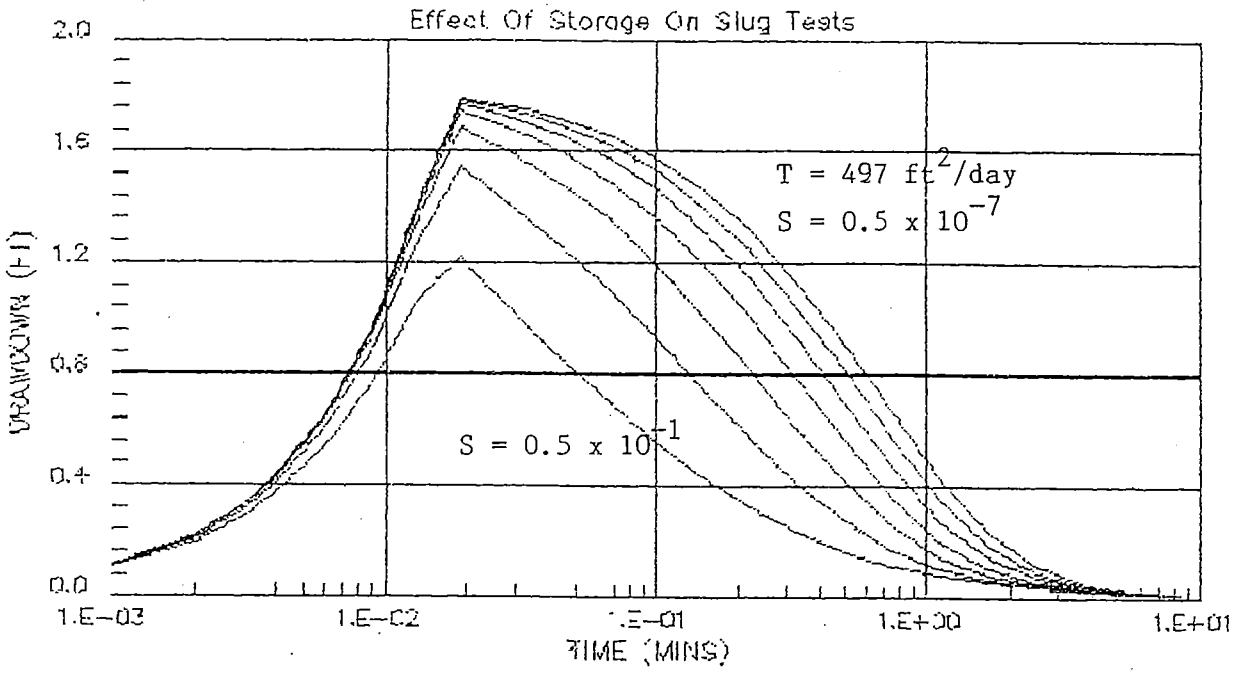

Figure 5.4. Simulated drawdown using the results from Example 4, Section 3. T = 497 and storage is varied from 0.5×10^{-1} to 0.5×10^{-7}. Each curve represents a full order of magnitude change in storage

transmissivity estimate, and perform the first estimation on storage alone. WHIP should solve the problem correctly.

The user should still make a comparison between the computed result and the observations to verify the correctness of the solutions (see example 4, Section 3).

5.7 : STEP DRAWDOWN TESTS

A step drawdown test is one in which the pumping rate is held constant for a period of time, while the drawdown response is observed, then the pumping rate is quickly changed to a new value and held constant again while the new response is observed. Several such step changes in pumping rate may be included in a single test.

There are two ways in which WHIP can be used to analyse the data from a step drawdown test. The first is to represent the step changes as very rapid changes in pumping rate in a variable pumping rate history file. In practice, if the time in which the change is assumed to occur is made very small, numerical problems may occur in the laplace inversion methodology.

The recommended approach is as follows. Assume that at time 0.0 minutes the pump is switched on at Q1 gpm and the pump rate is held constant till time T1 when the rate is changed to Q2. The test is ended at time T2 (see figure 5.5). Create two pumping files. In pump file number 1 assume a constant pumping rate of Q1 gpm from time 0.0 mins to time T2 minutes (the end of the test). In pump file number 2 assume a constant pumping rate of Q2-Q1 gpm from time T1 minutes to time T2 minutes. The form of the pumping files is illustrated below. Then treat the problem as though there are two pumping wells, but that both the pumping wells are located at the same x and y coordinates.

```
PUMP HISTORY FILE 1 FOR STEP DRAWDOWN TEST
0.0      Q1
T2       Q1


PUMP HISTORY FILE 2 FOR STEP DRAWDOWN TEST
T1       Q2-Q1
T2       Q2-Q1
```

In addition WHIP permits you to investigate the well efficiency effects for the pumping well. These effects are easily estimated using step drawdown tests. See section 4 for a discussion of this feature.

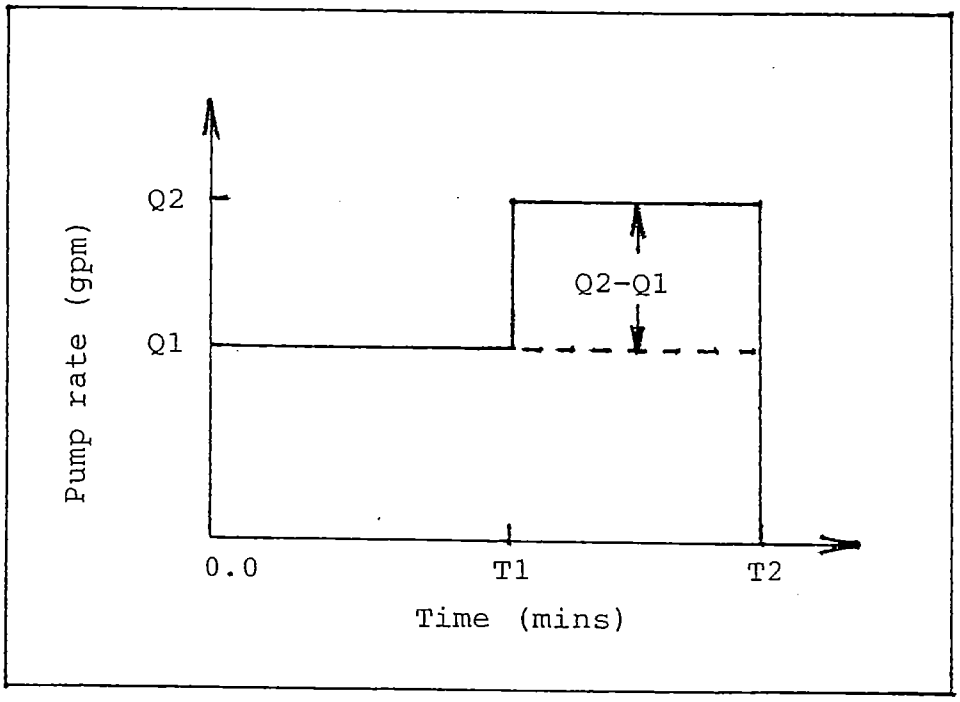

Figure 5.5 : Example of pumping rate variation for a step drawdown test

5.8 : BOUNDARIES

WHIP uses the principle of superposition of image wells to compute the influence of a specified boundary on the drawdowns in the pumped or interference wells. At present, only one linear boundary of either no-flow or recharge type is supported by WHIP.

The boundary can be at any location and at any orientation; its position is specified by the perpendicular distance of the boundary line to the origin of the coordinate system, and by the counter clockwise angle in degrees from the x-axis direction to the same perpendicular line (see figure 5.6).

Please note that for the solution to be accurate, the wellfield must lie completely on the origin side of the boundary line. If an observation well is placed on the other side of the boundary, the results will not be correct. WHIP does NOT check to ensure that the wells are correctly placed with respect to the boundary, so a little care is necessary when analyzing multiple wells.

When computing the boundary influenced drawdowns, WHIP allows you to simultaneously view the drawdown that would result if no boundary was present (see section 4).

If you have two or more observation wells, with adequate data, you can estimate the location (distance and orientation) of the boundary using the automatic parameter estimation feature of WHIP.

Solution time is approximately doubled when the boundary option is being used.

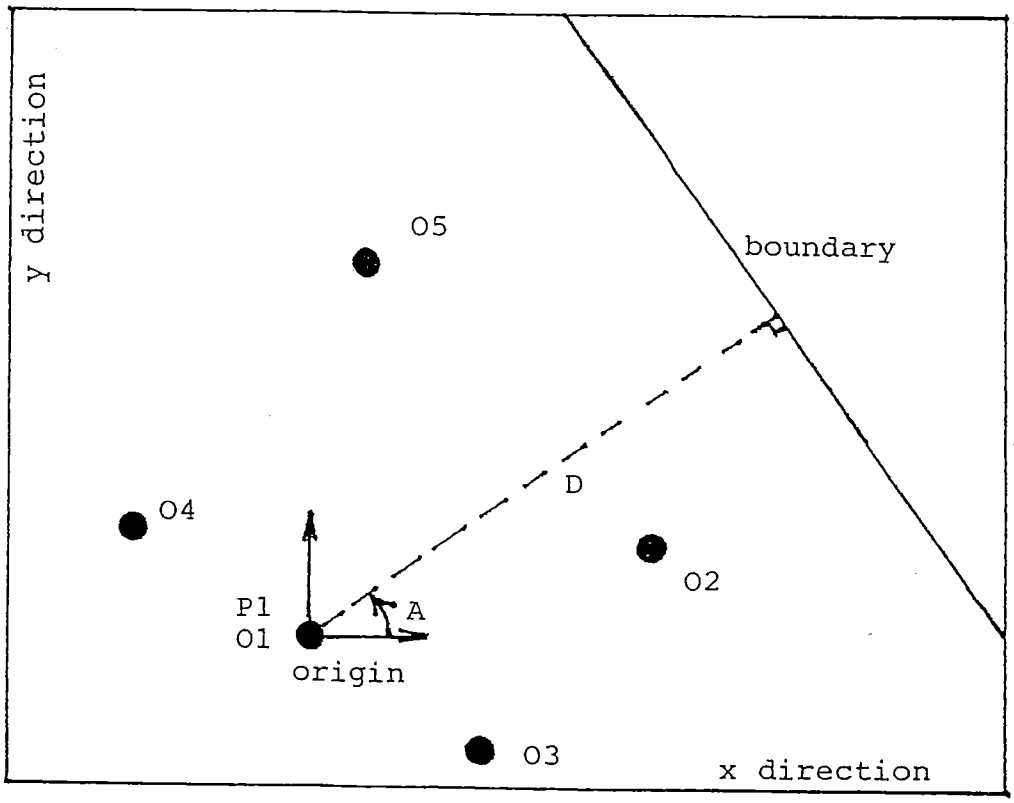

Figure 5.6 : Illustration of a five observation well field (O1-O5) with a boundary at distance D and orientation A form the origin

5.9 : SIMULATING DRAWDOWNS IN THE PUMPED WELLS

If the drawdown data you have is from the pumped well itself, the procedure for analysis is identical to the case when the data is observed in an observation well. Create a pumping history data file and an observed drawdowns data file. Treat the observed data as though it were from an inteference well, but give the inteference well the same x and y coordinates as the pumped well to which the data belongs. WHIP automatically recognises that the data is from the pumped well and modifies the computed solution to reflect wellbore storage, skin, non-linear losses and so on, as necessary.

5.11 : AUTOMATIC PARAMETER ESTIMATION

Automatic parameter estimation in WHIP is accomplished by minimizing either the SLS or the LSLS criterion (see section 4) with respect to the hydraulic parameters of choice. In the case of slug or bailer test analyses, the observed drawdowns Ho and the computed drawdowns Hc in the SLS or LSLS criterion equations are replaced by their normalised values Ho/Max(Ho) and Hc/Max(Hc) respectively.

The chosen criterion is minimized with respect to the parameters by use of the Levenberg-Marquardt version of the Newton type non-linear iterative optimization algorithm (Gupta 1983).

Although in theory all parameters of interest could be optimized simultaneously, in practice it is desirable to optimize only a few parameters (say 1 to 4) at a time. This is because the data often does not contain sufficient information of appropriate quality to enable the algorithm to distinguish between several different combinations of the values of the parameters (the parameters are highly correlated).

The recommended approach is to use the diagnostics procedures first to get ballpark estimates for transmissivity and storativity and to use prior information or interactive trial and error parameter fitting to get reasonable initial estimates of the other relevant parameters. Then the automatic method can be used on two to three parameters at a time to refine the parameter estimates.

If you are interested in learning about the concepts underlying automatic parameter estimation, we recommend that you read Bard (1974) or any other text on non-linear optimization.

BIBLIOGRAPHY

Bard, Y., 'Non-linear parameter estimation', Acadamic Press, New York, 1974

Bear, J., 'Hydraulics of groundwater', McGraw Hill Book Company, 1979

Bredehoeft, J.D., and S.S. Papadopulos, 'A method for determining the hydraulic properties of tight formations', Water Resources Research, 16(1), pp. 233-238, 1980

Cooper Jr., H.H., J.D. Bredehoeft, and S.S. Papadopulos, 'Response of a finite diameter well to an instantaneous charge of water', Water Resources Research, 3(1), pp. 263-269, 1967

Earlougher, R.C. Jr., 'Advances in well test analysis', SPE Monograph, Vol 5, 1977

Gupta, V.K., 'The identification of conceptual watershed models', PhD dissertation, Case Western Reserve University, Cleveland, Ohio, Jan 1984

Gupta, V.K., and G.R. Walter, 'Accounting for time variable pumping in analysis of pumping tests', unpublished report, Hydro Geo Chem Inc., 1430 N. 6th Avenue, Tucson, Arizona, 85705, 1985

Lai, R.Y. and C. Su, 'Non-steady flow to a large well in a leaky aquifer', Journal of Hydrology, 22, pp. 333-345, 1974

Lohman, S.W., 'Groundwater Hydraulics', Geological survey professional paper 708, United States government printing office, Washington, 1979

Mavor, M.J. and H. Cinco L., 'Transient pressure behaviour of natrually fractured reservoirs', Paper SPE 7977, Society of Petroleum Engineers of AIME, Dallas, Texas, 1979

Moench, A.F., 'Double-porosity models for a fissured groundwater reservoir with fracture skin', Water Resources Research, 20(7), pp. 831-846, 1984

Moench, A.F., and A. Ogata, 'Analysis of constant discharge wells by numerical inversion of Laplace transform solutions', Groundwater Hydraulics, Water Resources Monograph Service, 9, edited by J. Rosenshein and G.D. Bennett, pp. 146-170, AGU, Washington, DC, 1984

Papadopulos, S.S., and H.H. Cooper, 'Drawdown in a well of large diameter', Water Resources Engineers, Vol 4(1), 1967

Ramey, Henry J. 1982. Well-Loss Function and the Skin Effect: A Review. Geological Society of America, Special Paper 189, pgs. 265-271.

Serra, K., A.C. Reynolds, and R. Raghavan, 'New pressure transient analysis methods for naturally fractured reservoirs', Journal of Petroleum Technology, December 1983

Stehfest, H., 'Numerical inversion of Laplace transforms', Communications of ACM, 13(1), pp. 47-49, 1970

Walter, G.R., and G.M. Thompson, 'A repeated pulse technique for determining the hydraulic properties of tight formations', Ground Water, 20(2), pp. 186-193, 1982

APPENDIX N.4

HYDRAULIC TESTING OF BMO-2010, TM-16, TM-42, AND FLEMING WELLS

APPENDIX N.4

HYDRAULIC TESTING OF BMO-2010, TM-16, TM-42, AND FLEMING WELLS

Prepared for:

FREEPORT-MCMORAN CORPORATION, COPPER QUEEN BRANCH
36 West Highway 92
Bisbee, Arizona 85603

Prepared by:

CLEAR CREEK ASSOCIATES, P.L.C.
221 N. Court Ave.
Tucson, Arizona 85701
(520) 622-3222

December 15, 2010

TABLE OF CONTENTS

1. HYDRAULIC TESTING 1
   1.1 Hydraulic Test Procedures 2
   1.2 Pumping Procedures 2
   1.3 Water Level Monitoring 3
   1.4 Data Analysis 4
2. RESULTS 7
   2.1 TM-42 7
   2.2 FLEMING 8
   2.3 BMO-2010-3M 9
   2.4 BMO-2010-3B 11
   2.5 TM-16 12
   2.6 BMO-2010-1M 14
   2.7 BMO-2010-2M 16
3. DISCUSSION 18

TABLES

N.4-1 Aquifer Testing Summary
N.4-2 TM-42 Aquifer Testing Data
N.4-3 FLEMING Aquifer Testing Data
N.4-4 BMO-2010-3M Aquifer Testing Data
N.4-5 BMO-2010-3B Aquifer Testing Data
N.4-6 TM-16 Aquifer Testing Data
N.4-7 BMO-2010-1M Aquifer Testing Data
N.4-8 Hand Measurements in TM-16 During Pumping of BMO-2010-1M
N.4-9 BMO-2010-2M Aquifer Testing Data

FIGURES

N.4-1 TM--42 Drawdown vs. Time -- Hand and Transducer Measurements
N.4-2 TM-42 Theis Solution
N.4-3 TM-42 Hantush Jacob Solution
N.4-4 TM-42 Moench Solution
N.4-5 FLEMING Drawdown vs. Time -- Hand and Transducer Measurements
N.4-6 FLEMING Theis Partially Penetrating Well Solution
N.4-7 Fleming Theis Fully Penetrating Well Solution
N.4-8 BMO-2010-3M Drawdown vs. Time -- Hand and Transducer Measurements
N.4-9 BMO-2010-3B Drawdown During Pumping of BMO-2010-3M
N.4-10 BMO-2010-3M Theis Solution
N.4-11 BMO-2010-3M Hantush Jacob Solution
N.4-12 BMO-2010-3B Drawdown vs. Time -- Hand and Transducer Measurements
N.4-13 Drawdown in BMO-2010-3M During Pumping of BMO-2010-3B

N.4-14 BMO-2010-3B Theis Solution
N.4-15 BMO-2010-3B Moench Solution
N.4-16 BMO-2010-3B Hantush Jacob Solution
N.4-17 TM-16 Drawdown vs. Time --Hand and Transducer Measurements
N.4-18 BMO-2010-1M Drawdown During Pumping of TM-16
N.4-19 TM-16 Papadapoulos-Cooper Solution
N.4-20 TM-16 Moench Solution
N.4-21 BMO-2010-1M Drawdown vs. Time --Hand and Transducer Measurements
N.4-22 Drawdown in TM-16 During Pumping of BMO-2010-1M--Hand Water Level Measurements
N.4-23 BMO-2010-1M Theis Solution
N.4-24 BMO-2010-1M Hantush Jacob Solution
N.4-25 BMO-2010-1M Moench Solution
N.4-26 BMO-2010-2M Drawdown vs. Time --Hand and Transducer Measurements
N.4-27 BMO-2010-2M Moench Solution for Fractured Aquifers with Spherical Blocks
N.4.27 BMO-2010-2M Moench Solution for Fractured Aquifers with Slab Blocks

1. HYDRAULIC TESTING

This section describes the performance, results, and analysis of hydraulic tests conducted at the BMO-2010, TM-16, and TM-42 groundwater monitoring wells and the private well FLEMING. Hydraulic testing at the BMO-2010-1M, BMO-2010-2M, TM-16, TM-42, and FLEMING was conducted as part of the Focused Bedrock Investigation (Copper Queen Branch, 2010c). Hydraulic testing at BMO-2010-3B and BMO-20103M was conducted under Task 2.4 of the Work Plan to Characterize and Mitigate Sulfate in Drinking Water Supplies in the Vicinity of the Concentrator Tailing Storage Area (Work Plan) (Hydro Geo Chem, Inc., 2008a). Locations of the tested wells are shown in Figures 8 and 10 of the main text. Construction details for the BMO-2010 wells are summarized in Table 13 of the main text and a detailed description of each BMO-2010 well is provided in the well installation section of the report (Section 3.4). Geologic logs for the BMO-2010 wells are in Appendix J. Construction information for the TM-16, TM-42, and FLEMING wells is summarized in Table 5 of the main text and Arizona Department of Water Resources (ADWR) records for TM-16, TM-42, and FLEMING are contained in Appendix D.

The purpose of the hydraulic testing was to evaluate aquifer hydraulic properties, including transmissivity, hydraulic conductivity, and storage coefficient in the area of each well. Hydraulic testing was conducted using the procedures described in the Work Plan. Hydraulic testing was conducted at each of the four new BMO-2010 wells as an initial characterization of hydraulic properties. Existing wells TM-16, TM-42, and FLEMING were also selected for hydraulic testing to characterize bedrock hydraulic properties east of the Black Gap Fault. Near the end of testing at each well, a groundwater sample was collected for sulfate analysis. The

analytical results of the testing of water samples from these wells are included in Table 11 of the main text.

1.1 Hydraulic Test Procedures

Testing procedures were conducted using the same methodology used for testing of the BMO-2008 wells, as described in Appendix N.1. Hydraulic tests consisted of step-rate pumping of the well, measuring the pumping rates, and measuring the water levels in the pumping well and nearby observation wells (where available) before, during and after pumping. Constant rate pumping was performed where step-rate pumping was not practical. Observation wells consisted of other BMO-2010 wells or existing nearby wells. Typically the observation wells were screened at different depth intervals than the pumping well, and possibly in a different hydrologic unit. For example, during pumping of BMO-2010-3M, which is screened in the Cintura Formation, BMO-2010-3B was used as an observation well. BMO-2010-3B is screened in the overlying basin fill. Table N.4-1 summarizes the pumping wells, observation wells, and pumping rates for each of the tests.

1.2 Pumping Procedures

Submersible pumps were provided for aquifer testing by Verdad Group, LLC (in the case of TM-16 and FLEMING) and by Yellow Jacket Drilling for the other tests. Pumping rates varied depending on pump capacities, well productivities, and aquifer properties.

Pumping rates were measured using in-line flowmeters provided by Verdad and Yellow Jacket. In addition, flow rates were measured manually by measuring the time to fill a vessel of known volume (a bucket or a drum) using the “bucket and stopwatch” method. The flowmeter and stopwatch measurements were compared in the field and did not differ by more than 10% in any of the measurements.

1.3 Water Level Monitoring

Water level monitoring consisted of continuous monitoring (in the pumping and observation wells) prior to, during, and after pumping. In-Situ Level Trolls (Trolls), submersible pressure transducers and data loggers, were placed in the wells at sufficient depths to be submerged throughout the tests. The Trolls were vented to the atmosphere, thus measuring gauged pressures. The pressure ranges for each test were based on the anticipated maximum response of the well. Trolls with a range of 30 pounds per square inch were placed at a maximum depth of 69 feet below the static water level. These instruments can measure to an accuracy of 0.069 feet. Trolls with a range of 100 psi were used if drawdown was anticipated to be greater than 69 feet; the 100 psi trolls can be submerged by up to 230 feet of water, and can measure to an accuracy of 0.23 feet.

Hand measurements were collected throughout the tests to verify the Troll data. Depths to water were measured using a sounder to the nearest 0.01 foot. Hand measurements are provided in Tables N.4-2 through N.4-9.

1.4 Data Analysis

Pressure data from the Trolls were downloaded, and converted to depths to water. Water level drawdowns were calculated for the purposes of analysis. The data were reviewed to see if there were any unexplained changes that might indicate that the transducer vent was blocked, therefore needed to be corrected for barometric pressure. In addition, the manual depth to water measurements were compared with the Troll data to evaluate any inconsistencies. If necessary, the number of Troll data points was reduced to increase speed of the analysis.

The drawdown data were analyzed using AQTESOLV PRO version 4.50 (HydroSOLVE, Inc., 2007). A systematic approach was used to interpret the aquifer test data. Well construction, water level, and hydrostratigraphic data were used to identify well and aquifer data for each well tested and a general aquifer characterization (i.e., unconfined, confined, leaky, fractured, fully penetrating, etc.). The basin fill and bedrock wells are considered unconfined because there is no evidence of confining layers within the saturated zones of the wells tested. Basin fill well BMO-2010-3B is partially penetrating because the screen extends from the water table to 320 feet below surface (ft bls) while the bottom of the basin fill is at 386 ft bls. The bedrock wells are partially penetrating because the full depth of the bedrock aquifer is not known at the well sites. However, the saturated thickness was assumed to be equal to the length from the bottom of the filter pack to the top of the water table if in bedrock overlain by unsaturated basin fill (BMO-2010-1M, BMO-2010-2M, TM-16, TM-42, and FLEMING) or the bottom of the basin fill if overlain by saturated basin fill (BMO-2010-3B).

Analytical solutions were selected to reflect the basic constraints of unconfined, fully to partially penetrating conditions for the basin fill well and bedrock wells not overlain by saturated basin fill. Simple Theis models for confined and unconfined conditions were used as a first approximation for each test. Typically, the Theis model would not provide an acceptable fit to the measured drawdowns, indicating the test results departed form the simple ideal conditions of the Theis model. More complex aquifer models were used to account for factors that depart from the assumptions of the Theis model. Those factors potentially include wellbore storage, skin effect, linear and nonlinear well losses, delayed yield, leakage, and, in the case of bedrock, fracture-controlled flow. A leaky confined aquifer model was useful for matching data from some tests indicating that leakage from the overlying saturated basin fill or underlying bedrock played a role in flow during the test. Some wells displayed characteristics of fracture-controlled flow and fracture flow models were used to estimate hydraulic properties.

Optimization of the fit between observed drawdowns and drawdowns calculated for different aquifer models was conducted by visual curve matching using semi-log plots to compare different parameter estimates. The curve matching and automatic parameters estimation function in AQTESOLV were used to refine parameter estimates and evaluate parameter sensitivity. The test results were often fitted to more than one aquifer model. The use of multiple models resulted in a range of estimates for hydraulic properties for some tests. Preferred parameter estimates were identified in some cases. A range of hydraulic properties is provided if there was no preferred estimate.

Accurate estimation of storage coefficient is usually not possible using data only from the pumped well because drawdowns in the pumped well are affected by various head losses related to borehole characteristics and pumping. Because the transmissivity, hydraulic conductivity, and the storage coefficient are not independent variables, it was necessary to start the analyses with a reasonable storage coefficient value, on which to calculate the transmissivity or hydraulic conductivity. For the analyses of the 2008 tests, unconfined aquifers were analyzed using a starting storage coefficient value of 0.01 while confined aquifers were analyzed using a starting storage coefficient of 1×10^{-5}. The same methodology was used for the 2010 tests. In addition, a starting value of 0.1 was used as a starting approximation for vertical anisotropy (ratio of vertical to horizontal hydraulic conductivity).

2. RESULTS

2.1 TM-42

Conflicting data exist regarding the construction and screened interval of TM-42. ADWR records describe TM-42 as screened from 180 to 240 feet below land surface (ft bls) in Morita Formation. In contrast, Copper Queen Branch files contain a geologic log indicating that the TM-42 screen would be in basin fill. For the purposes of the data analysis, TM-42 was assumed to be screened in the Morita Formation in accordance with ADWR records. TM-42 had a wetted screen length of approximately 27 feet on the day of the aquifer test. The well is interpreted as being in an unconfined aquifer. TM-42 was pumped for 10 hours at rates between 8.5 and 17 gallons per minute (gpm), and a maximum drawdown of approximately 6.87 feet was measured. Hand measurements of water level drawdowns are shown in Table N.4-2 and compared to transducer measurements on Figure N.4-1.

The drawdown data showed no evidence of linear flow behavior that would suggest fracture controlled flow. The drawdown and recovery curves were initially analyzed using the Theis solution for unconfined aquifers; the match was reasonably good based on the AQTESOLV diagnostic statistics but the solution did not provide a good match the relatively flat portions of the drawdown curves. The Theis solution (Figure N.4-2) resulted in an estimated transmissivity of 691 feet squared per day (ft^2/day), and a hydraulic conductivity of 25.75 feet per day (ft/day) using an aquifer thickness of 26.87 feet. However, the predicted curve did not

match the flatness of the test observations curve for each pumping phase, indicating that the aquifer does not conform the simple ideal conditions of the Theis model. The Hantush Jacob leaky aquifer solution (Figure N.4-3) resulted in a better curve match, an estimated transmissivity of 555 feet squared per day (ft^2/day), and a hydraulic conductivity of 20.66 feet per day (ft/day) using an aquifer thickness of 26.87 feet and a storage coefficient of 0.004. The curve matched the flat portions of the drawdown curve better than the Theis solution, and the recovery data also had a better match. The Moench solution for an unconfined aquifer (Figure N.4-4) accounting for wellbore storage and skin and delayed gravity response had a satisfactory curve match, and the recovery curve match was a slightly better match than the Theis and Hantush Jacob solutions. The resulting transmissivity was 898.3 ft^2/day, the hydraulic conductivity was 33.43 ft/day, and the storage coefficient was 0.02.

2.2 FLEMING

The construction of the FLEMING well is uncertain due to the lack of geologic and well construction logs. The well is believed to be drawing water from the Morita Formation, but it is unknown whether there is screen or whether there is simply an open-ended PVC casing in an open borehole. The well owner has indicated that there is no well screen in the open borehole, while ADWR documentation indicates a screened interval from 385 to 455 feet. The well has a total depth of 455 feet. The static water level on the day of the aquifer test was 340.99 ft bls. For the purpose of this analysis the FLEMING well was assumed constructed of 5-inch diameter casing with 70 feet of screen, consistent with ADWR information.

The well was pumped successively at 5 gpm for 60 minutes, 17 gpm for 60 minutes, 28.5 gpm for 60 minutes, and 51 gpm for 420 minutes. Hand measurements of water level drawdowns are shown in Table N.4-3 and compared to transducer measurements on Figure N.4-5. The maximum observed drawdown was 9.11 feet.

The drawdown data were analyzed using a variety of solutions because curve matches were generally unsatisfactory. The best match to the observed drawdowns was provided using the Theis solution for a partially penetrating well in an unconfined aquifer (Figure N.4-6). However, this solution did not provide a satisfactory curve match for the different pumping periods or the recovery data, and the automatic parameter estimation routine calculated an unrealistic storage coefficient of 1.0. Assuming an aquifer thickness of 110 feet, the transmissivity and hydraulic conductivity were estimated to be 1,504 ft^2/day and 13.68 ft/day, respectively. It seems likely that there are unknown details of the well construction that prevent a better analysis of the data. The Theis confined solution with a fully penetrating well (Figure N.4-7) resulted in a hydraulic conductivity of 11.52 ft/day. Although the estimated hydraulic conductivity is in the range expected for Morita Formation, the poor fit of the observed drawdowns by the aquifer model indicate that the hydraulic properties estimated for the FLEMING well test are unreliable. Therefore, the test could not be reliably interpreted and no parameter estimates are provided.

2.3 BMO-2010-3M

BMO-2010-3M is screened in the Cintura Formation from a depth of 416 to 522 ft bls with a filter pack from 406 to 522 ft bls. The contact between the Cintura Formation and the

overlying saturated basin fill is at 386 ft bls. The static water level in BMO-2010-3M on the day of the aquifer test was 117.79 ft bls. BMO-2010-3M was pumped for 10 hours at rates between 23 and 46 gpm, and a maximum drawdown of approximately 40 feet was measured. Hand measurements of water level drawdowns are shown in Table N.4-4 and compared to transducer measurements on Figure N.4-8. Groundwater levels were also monitored in BMO-2010-3B 30 feet away from BMO-2010-3M and screened in the overlying basin fill. Figure N.4-9 shows the change in water level at BMO-2010-3B during pumping at BMO-2010-3M. The water level varied slightly in BMO-2010-3B, but there is no indication of a response to pumping and the variation in water level was within the accuracy range of the pressure transducer (0.069 ft).

The drawdown and recovery curve for BMO-2010-3M was analyzed using the Theis solution for a step test in a confined aquifer and accounting for well efficiency and partial penetration. The drawdown data are matched fairly well with the Theis solution (Figure N.4-10) and yielded a transmissivity of 770 ft^2/day assuming a storage coefficient of 10^{-5}. The Hantush Jacob solution for leaky aquifers (Figure N.4-11) was run to evaluate the potential for leakage from the saturated basin fill above the bedrock. The Hantush Jacob solution yielded a transmissivity of 530 ft^2/day assuming a storage coefficient of 10^{-5}. The two solutions had consistent results, but the Hantush Jacob solution provided a better match to the recovery data than did the Theis solution. The hydraulic conductivity estimated with the Theis and Hantush Jacob solutions were 5.09 ft/day and 3.5 ft/day respectively, assuming an aquifer thickness of 151 feet (length from the top of the bedrock to the bottom of the filter pack). Although BMO-2010-3M is in bedrock, the drawdown data did not show evidence of linear flow (i.e., straight line behavior in log-log space) indicating an equivalent porous medium behavior.

2.4 BMO-2010-3B

BMO-2010-3B is screened in basin fill from a depth of 120 to 320 ft bls. The basin fill is unconfined and extends from the static water table at 114.4 ft bls (at start of aquifer test) to the top of the underlying bedrock (Cintura Formation) at 386 feet bls. Thus, BMO-2010-3B partially penetrates the basin fill. BMO-2010-3B was pumped for 10 hours, and a maximum drawdown of approximately 10.5 feet was measured. Hand measurements of water level drawdowns are shown in Table N.4-5 and compared to transducer measurements on Figure N.4-12. Groundwater levels were monitored in BMO-2010-3M, which is located 30 feet away from BMO-2010-3B and screened in the underlying bedrock. As shown on Figure N.4-13, the water level varied in BMO-2010-3M during the pumping test, but the changes did not correlate with pumping at BMO-2010-3B. The water level in BMO-2010-3M dropped approximately 0.18 feet during the first 330 minutes of pumping in BMO-2010-3B, but increased by approximately the same amount from 330 minutes to 600 minutes while BMO-2010-3B was pumped at higher rates.

The drawdown and recovery curves for BMO-2010-3B were analyzed using the Theis solution for an unconfined aquifer and an aquifer thickness of 272 feet. However the slope of the curve at the different pumping rates was not a good match (Figure N.4-14). The Moench solution for an unconfined aquifer which accounts for partial penetration, skin, and wellbore storage was run. The Moench solution provided a fair approximation of the observed data (Figure N.4-15), but did not match the magnitude of drawdown in the second and third steps. The Hantush Jacob

solution for a partially penetrating well in a confined aquifer was used to evaluate the potential for leakage from the underlying bedrock to the basin fill since previous hydraulic testing had showed variable degrees of hydraulic connection between the basin fill and bedrock. The leaky aquifer solution provided a better match to the magnitude of drawdown for all three steps of the test (Figure N.4-16). The need to account for leakage to match the drawdown curve suggests that the basin fill received some flow from the underlying bedrock or contains a layer(s) acting as a leaky confined zone. There is no geologic evidence for the latter. The Theis analysis resulted in a transmissivity of 2463 ft^2/day and a hydraulic conductivity of K = 9.7 ft/day. The transmissivity and hydraulic conductivity estimated by the Moench solution were 5,632 ft^2/day and 20.7 ft/day, respectively, assuming an aquifer thickness of 272 feet. The transmissivity and hydraulic conductivity estimated by the Hantush Jacob solution were 2,810 ft^2/day and 10.33 ft/day, respectively. The Hantush Jacob solution provided the best overall approximation to the observed data and is the preferred even though it is for a confined aquifer. The three hydraulic conductivity estimates vary by a factor of two and probably bracket the likely range of average hydraulic conductivity.

2.5 TM-16

TM-16 is screened within the Morita Formation from a depth of 65 to 115 feet. The static water level at the start of the aquifer test was 84.98 ft bls so that the length of the wetted screen interval was about 31 feet. TM-16 was pumped for 10 hours, and a maximum drawdown of approximately 18.2 feet was recorded. Hand measurements of water level drawdowns are shown in Table N.4-6 and compared to transducer measurements on Figure N.4-17. The

transducer measurements show a recovery of one foot from about 40 minutes to 80 minutes. This recovery was not measured by hand using a sounder and appears to be due to slipping of the transducer. Water levels were measured in BMO-2010-1M during pumping of TM-16. BMO-2010-1M is screened from 440 to 540 ft bls and located about 300 feet to the north of TM-16. As shown by Figure N.4-18, the pressure transducer appears to have suddenly slipped at about 100 minutes into the test. Otherwise, however, the water level in BMO-2010-1M increased slightly during the test, indicating no interpretable response to pumping at TM-16.

The drawdown and recovery curves for TM-16 were analyzed using the Theis, Moench, and Papadapoulos-Cooper solutions for a fully-penetrating well. Only the Moench and Papadapoulos-Cooper solutions had satisfactory curve matches. The Papadapoulos-Cooper solution (Figure N.4-19) yielded a hydraulic conductivity of 6.959 ft/day; although the storage coefficient had to be adjusted to 1×10^{-7} to result in a good curve match. The Moench solution for fracture flow and spherical blocks (Figure N.4-20) yielded a hydraulic conductivity for fractures of 7.57 ft/day using a storage coefficient of 1.26×10^{-5}. The fit of the test data provided by the Moench solution was not sensitive to the hydraulic conductivity the matrix (i.e. the aquifer material), indicating that the groundwater flow to the well is in fractures. The log-log plot of the drawdown is also indicative of fracture flow as being the primary mode of groundwater flow. The radius of the well casing had to be increased to over five feet to get a curve match for the Moench solution, suggesting that fractures provide significant wellbore storage in the vicinity of the well.

Steffan, Robertson and Kirsten (SRK) interpreted a previous aquifer test of this well (SRK, 1997). SRK (1997) used the Papadapoulos-Cooper solution for a fully penetrating well and calculated a hydraulic conductivity of 2.2 ft/day using an aquifer thickness of 100 feet. The saturated thickness assumed by SRK (1997) was incorrect as there was only about 30 feet of wetted screened interval at the time. If a 30-foot aquifer thickness had been used, SRK (1997) would have calculated a hydraulic conductivity of 6.6 ft/day, which is consistent with the present analysis.

2.6 BMO-2010-1M

BMO-2010-1M is screened in the Morita Formation from a depth of 440 to 540 ft bls and with a filter pack from 430 to 556 ft bls. The static water level in BMO-2010-1M at the start of the aquifer test was 222.3 ft bls. The water level is interpreted to represent a phreatic surface because no obvious confining feature has been observed. However, BMO-2010-1M could intersect fractures at a variety of pressure regimes and it would be difficult to know that based on the available data. A constant rate aquifer test at 2.6 gpm was conducted at BMO-2010-1M rather than a step test because field personnel observed during well development and pump placement that the well produced low volumes of water. BMO-2010-1M was pumped for 10 hours at 2.6 gpm and a maximum drawdown of just over 50 feet was measured. Hand measurements of water level drawdowns are shown in Table N.4-7 and compared with transducer measurements on Figure N.4-21. TM-16, which is located 307 feet to the north, was manually gauged during pumping at BMO-2010-1M. As shown on Figure N.4-22, the water

level in TM-16 increased slightly during the aquifer test (Table N.4-8), indicating no interpretable response to pumping at TM-16.

Although BMO-2010-1M is in bedrock, the drawdown data did not show evidence of linear flow (i.e., straight line behavior in log-log space) indicating an equivalent porous medium behavior. The drawdown and recovery curves were analyzed using the Theis unconfined (partially penetrating well) solution, the Hantush Jacob solution (partially-penetrating well), and the Moench solution for spherical blocks (partially penetrating well). The unconfined Theis solution (Figure N.4-23) used a storage coefficient of 0.01 and yielded transmissivity and hydraulic conductivity estimates of 24.89 ft^2/day and 0.076 ft/day, respectively, assuming an aquifer thickness of 328 feet). However, the curve match was not satisfactory, particularly during the late stages of pumping, suggesting that the aquifer was not acting according to Theis solution assumptions.

The Hantush Jacob solution for leaky aquifers (Figure N.4-24) resulted in a better curve match than did the Theis solution, yielding transmissivity and hydraulic conductivity estimates of 11.11 ft^2/day and 0.034 ft/day, respectively and a storage coefficient of 0.3. The Moench solution for fractured aquifers with spherical blocks (Figure N.4-25) also resulted in a satisfactory curve match; it estimated the hydraulic conductivity for the aquifer at 0.023 ft/day and the hydraulic conductivity for the aquifer matrix of 1.77×10^{-6} ft/day. The Moench hydraulic conductivity estimate for the aquifer is consistent with the Hantush Jacob result. However, the storage coefficient calculated by AQTESOLV using this solution, 3.04×10^{-12}, was not consistent with those previously used for the Morita Formation. For this reason, the Hantush Jacob solution results are considered more reliable.

2.7 BMO-2010-2M

BMO-2010-2M is screened in the Morita Formation from a depth of 268.5 to 370 ft bls and a filter pack from 257 to 388 ft bls. The static water level in BMO-2010-2M was 263.85 ft bls at the start of the aquifer test. The water level is interpreted to represent a phreatic surface because no obvious confining feature has been observed. However, BMO-2010-2M could intersect fractures at a variety of pressure regimes and it would be difficult to know that based on the available data. BMO-2010-2M was pumped for 10 hours and a maximum drawdown of approximately 16.9 feet was measured. Hand measurements of water level drawdowns are shown in Table N.4-9 and compared to transducer measurements on Figure N.4-26.

The drawdown data for BMO-2010-2M display linear flow behavior (straight line segments in log-log plots) indicative of fracture controlled flow. Semi-log plots of drawdown show a gradual steepening over time. Drawdown and recovery data were analyzed using solutions for flow in fractured aquifers because the data show linear flow characteristics. The Moench solution for fractured aquifers with spherical blocks (Figure N.4-27) and the Moench solution for slab blocks (Figure N.4-28) displayed similar fits to the observed data. The hydraulic conductivity of the aquifer was estimated at 0.37 ft/day using the Moench solution with slab blocks and 0.26 ft/day using the Moench solution with spherical blocks. The solutions varied significantly in their estimates of the hydraulic conductivities of the matrix; the slab blocks solution estimated the hydraulic conductivity of the matrix at 165 ft/day while the spherical blocks solution estimated the hydraulic conductivity of the matrix at 4 ft/day. However, neither

solution was sensitive to this parameter, as the fluid flow is primarily in fractures, as evidenced by the straight line segments of the curve.

3. DISCUSSION

Tabulated results of aquifer testing are provided in Table 15 of the main text. Results of aquifer testing in 2010 were consistent with the results of 2008 testing, but there were some notable differences in the results. Only one basin fill well, BMO-2010-3B, was tested in 2010. Analysis of the 2010 data indicates that the basin fill material has a hydraulic conductivity of approximately 10 to 20 ft/day. In 2008, hydraulic conductivity estimates for the basin fill were between 100 ft/day and 2 ft/day, with an average value of 40 ft/day and a geometric average of 29 ft/day. The hydraulic conductivity of basin fill calculated at BMO-2010-3B is consistent with the lower values calculated in 2008.

Results of aquifer testing of wells screened in bedrock were variable. Testing at TM-16, BMO-2010-1M, BMO-2010-2M, and BMO-2010-3M had results ranging from 0.03 to 7.6 ft/day, which is generally consistent with previous results from testing in 2008. TM-42 had a hydraulic conductivity of 20 to 33 ft/day. The higher hydraulic conductivity at TM-42 relative to the other bedrock test may be due to the presence of more water-bearing fractures, possibly resulting from its proximity to the Black Gap Fault. The curve match for the FLEMING test was not satisfactory despite attempts at various solutions, and conflicting data from the well owner and ADWR records suggest that we do not understand the construction of this well. The analysis of the FLEMING well is not reported on Table 15 because it is unreliable.

REFERENCES

CQB, 2010c. Correspondence from Rebecca Sawyer, CQB, to Cynthia S. Campbell, ADEQ, Re: Work Plan for Focused Bedrock Investigation, Mitigation Order On Consent Docket No. P-121-07. June 10, 2010.

HGC. 2008a. Revision 1, Work Plan to Characterize and Mitigate Sulfate with Respect to Drinking Water Supplies in the Vicinity of the Concentrator Tailing Storage Area, Cochise County, Arizona. July 3, 2008.

HydroSOLVE. 2007. AQTESOLV for Windows.

TABLES

Table N.4-1

Pumped well (geologic unit)	Observation Well	Pumping rate(s) (gallons per minute) and duration each step	Dates of test
FLEMING (Morita)	None	5 gpm (60 minutes) 17 gpm (60 minutes) 28.5 gpm (60 minutes) 51 gpm (420 minutes)	July 25-16, 2010
TM-42 (Morita)	none	8 gpm (60 minute) 14 gpm (60 minutes) 17 gpm (480 minutes)	July 13-14, 2010
TM-16 (Morita)	BMO-2010-1M (Morita)	17 gpm (60 minute) 30 gpm (415 minutes)	September 2-3, 2010
BMO-2010-1M (Morita)	TM-16 (Morita)	2.6 gpm (600 minutes)	
BMO-2010-2M (Morita)	none	26 gpm (60 minutes) 31 gpm (60 minutes) 42 (30 minutes)	September 15-16, 2010
BMO-2010-3B (Basin Fill)	BMO-2010-3M (Morita)	20 gpm (60 minute) 40 gpm (60 minutes) 62 gpm (480 minutes)	July 29-30, 2010
BMO-2010-3M (Cintura)	BMO-2010-3B (Basin Fill)	23 gpm (60 minute) 35 gpm (60 minutes) 46 gpm (480 minutes)	July 31-Aug 1, 2010

Table N.4-2: TM-42 Aquifer Testing Data

Project:	Bisbee	**Project Number:**	055038		**Corrected SWL (feet bls):**		213.03 (7/13/10 06:20)
Well Location:	D (23-24) 10 CBC	**Well Number:**	TM-42		**Measuring Point:**		Top of 5" PVC casing
Well Diameter:	5" PVC	**Measured By:**	BWH		**Correction (feet):**		0'
Pump Setting (feet):	234'	**Pump On Date, Time:**	7/13/10	6:45	**Available Drawdown (feet):**		~20'
Screen Interval (feet):	180-240	**Pump off Date, Time:**	7/13/10	16:45	**Totalizer Start (gal) =**		1,314,898
How Q Measured:	Analog flowmeter / 5 gal bucket	**Duration of Aquifer Test:**	10 hours		**Totalizer End (gal) =**		1,324,274

Time of Measurement	Time Since Pumping Started (t) (min.)	Recovery Time (t') (min.)	t/t'	Sounder Reading (feet)	Correction (feet)	Water Level (feet)	Drawdown (feet)	Discharge (gpm)	Specific Capacity (gpm/ft)	Totalizer reading (x100 gal.)	Remarks
6:45	0			213.03	0	213.03	0.00	0		1314898	T depth 21.317
6:46	1			217.65	0	217.65	4.62				T pressure 9.232
6:47	2			217.35	0	217.35	4.32				Decrease flow
6:48	3			216.70	0	216.70	3.67				Decrease flow
6:49	4			216.33	0	216.33	3.30				
6:50	5			216.20	0	216.20	3.17	8.5	2.68		Q totalizer
6:55	10			216.13	0	216.13	3.10	9	2.90		Q totalizer
7:00	15			216.12	0	216.12	3.09			1315044	
7:05	20			216.13	0	216.13	3.10			1315085	
7:10	25			216.12	0	216.12	3.09	8.5	2.75	1315130	Q totalizer
7:15	30			216.12	0	216.12	3.09			1315171	
7:20	35			216.11	0	216.11	3.08	8.4	2.73	1315215	Q manual
7:25	40			216.09	0	216.09	3.06	8.5	2.78	1315257	Q totalizer
7:30	45			216.09	0	216.09	3.06			1315300	
7:35	50			216.08	0	216.08	3.05			1315341	
7:40	55			216.08	0	216.08	3.05			1315382	
7:45	60			216.08	0	216.08	3.05			1315423	
7:46	61			216.65	0	216.65	3.62				Increase P-rate
7:47	62			217.00	0	217.00	3.97			1315448	Increase P-rate
7:48	63			217.11	0	217.11	4.08				
7:49	64			217.17	0	217.17	4.14				
7:50	65			217.25	0	217.25	4.22				Increase P-rate
7:55	70			218.20	0	218.20	5.17			1315543	Increase P-rate
8:00	75			218.38	0	218.38	5.35	14	2.62	1315612	Q manual
8:05	80			218.41	0	218.41	5.38			1315682	
8:10	85			218.42	0	218.42	5.39			1315753	Q totalizer
8:15	90			218.43	0	218.43	5.40	14	2.59	1315823	
8:20	95			218.42	0	218.42	5.39			1315893	
8:25	100			218.43	0	218.43	5.40			1315963	Turb=6.02
8:30	105			218.43	0	218.43	5.40	14	2.59	1316034	
8:35	110			218.44	0	218.44	5.41			1316103	
8:40	115			218.44	0	218.44	5.41	14	2.59	1316172	
8:45	120			218.44	0	218.44	5.41			1316243	
8:46	121			219.02	0	219.02	5.99				Increase P-rate
8:47	122			219.28	0	219.28	6.25				
8:48	123			219.63	0	219.63	6.60				Increase P-rate
8:49	124										Open valve all the way
8:50	125			219.72	0	219.72	6.69			1316327	
8:55	130			219.72	0	219.72	6.69	17	2.54	1316409	Q totalizer
9:00	135			219.74	0	219.74	6.71			1316495	
9:05	140			219.75	0	219.75	6.72			1316580	
9:10	145			219.75	0	219.75	6.72	17	2.53		
9:15	150			219.75	0	219.75	6.72			1316750	

Time of Measurement	Time Since Pumping Started (t) (min.)	Recovery Time (t') (min.)	t/t'	Sounder Reading (feet)	Correction (feet)	Water Level (feet)	Drawdown (feet)	Discharge (gpm)	Specific Capacity (gpm/ft)	Totalizer reading (x100 gal.)	Remarks
9:20	155			219.74	0	219.74	6.71	17	2.53	1316834	Terry changed position of discharge hose
9:25	160			219.75	0	219.75	6.72			1316918	
9:30	165			219.75	0	219.75	6.72				
9:35	170			219.75	0	219.75	6.72				
9:40	175			219.75	0	219.75	6.72			1317170	
9:45	180			219.74	0	219.74	6.71			1317256	
10:00	195			219.74	0	219.74	6.71	17	2.53	1317509	Q totalizer
10:15	210			219.78	0	219.78	6.75	17	2.52	1317761	Q totalizer
10:45	240			219.78	0	219.78	6.75			1318266	
11:15	270			219.79	0	219.79	6.76			1318769	
11:45	300			219.80	0	219.80	6.77	17	2.51	1319271	Q totalizer
12:15	330			219.80	0	219.80	6.77			1319772	
12:45	360			219.81	0	219.81	6.78			1320272	
13:15	390			219.81	0	219.81	6.78	17	2.51		Q totalizer
13:45	420			219.82	0	219.82	6.79			1321272	
14:15	450			219.82	0	219.82	6.79			1321771	
14:45	480			219.82	0	219.82	6.79	17	2.50	1322270	Q totalizer
15:15	510			219.83	0	219.83	6.80	16.7			
Readings not collected due to proximity of lightning to job site.											
16:45								17		1324274	Q totalizer, Pump shutdown

Table N.4-3 FLEMING Aquifer Testing Data

Project:		Bisbee Aquifer Testing		**Project Number:**			55038		**Corrected SWL (feet bls):**		340.99* (7/15/10 06:15)
Well Location:		D (24-24) 10 DDB		**Well Number:**			Fleming Well #55-218386		**Measuring Point:**		Top of sounding tube
Well Diameter:		5"		**Measured By:**			BWH		**Correction (feet):**		66.01
Pump Setting (feet):		407		**Pump On Date, Time:**			7/15/10	7:00	**Available Drawdown (feet):**		66.01
Screen Interval (feet):		385-445		**Pump off Date, Time:**			7/15/10	17:00	**Totalizer Start (gal) =**		1,325,600
How Q Measured:		Analog flowmeter / 5 gal bucket		**Duration of Aquifer Test:**			10 hours		**Totalizer End (gal) =**		1,349,637
Time of Measurement	**Time Since Pumping Started (t) (min.)**	**Recovery Time (t') (min.)**	**t/t'**	**Sounder Reading (feet)**	**Correction (feet)**	**Water Level (feet)**	**Drawdown (feet)**	**Discharge (gpm)**	**Specific Capacity (gpm/ft)**	**Totalizer reading (x100 gal.)**	**Remarks**
7:00	0									1325600	
7:01	1			342.90			1.91	5	2.62		
7:02	2			342.63			1.64				
7:03	3			342.47			1.48				
7:04	4										
7:05	5			342.35			1.36	4	2.94		
7:10	10			342.05							Increase P-rate @ 7:11
7:15	15			342.60			1.61	5.5	3.42	1325674	
7:20	20			342.55			1.56	5.5	3.53	1325799	
7:25	25			342.56			1.57	5.5	3.50	1325727	Q manual
7:30	30			342.52			1.53	5.5	3.59	1325753	Q flowmeter
7:35	35										Battery issue - sounder
7:40	40			342.43			1.44	5	3.47	1325804	Q flowmeter
7:45	45			342.40			1.41	5	3.55	1325828	Q flowmeter
7:50	50			342.38			1.39			1325853	
7:55	55			342.37			1.38	5	3.62	1325877	Q flowmeter
8:00	60			342.36			1.37			1325901	
8:01	61			345.17			4.18				Adj. flow
8:02	62			345.20			4.21				Adj. flow
8:03	63			345.08			4.09				
8:04	64			345.07			4.08				
8:05	65			345.07			4.08	17	4.17	1325995	
8:10	70			345.07			4.08				
8:15	75			345.06			4.07				
8:20	80			345.06			4.07			1326245	
8:25	85							17			Q manual
8:30	90			345.12			4.13	17	4.12	1326410	Q flowmeter
8:35	95			345.12			4.13			1326494	
8:40	100			345.11			4.12			1326577	
8:45	105			345.13			4.14	17	4.11	1326659	Q flowmeter
8:50	110			345.16			4.17			1326744	
8:55	115										
9:00	120			345.19			4.20				
9:01	121			345.83			4.84	30.5	6.30		Q flowmeter
9:02	122			345.81			4.82				
9:03	123			345.74			4.75	30.5	6.42		Q flowmeter
9:04	124			345.66			4.67				Q flowmeter
9:05	125			345.74			4.75	28.5	6.00		Q flowmeter, Adj. flow ↑
9:10	130			345.73			4.74	28.5	6.01	1327298	Q flowmeter
9:15	135			345.75			4.76	27.2	5.71	1327340	Q manual
9:20	140			345.77			4.78				
9:25	145										
9:30	150			345.79			4.80	28.5	5.94	1327764	Q flowmeter

Time of Measurement	Time Since Pumping Started (t) (min.)	Recovery Time (t') (min.)	t/t'	Sounder Reading (feet)	Correction (feet)	Water Level (feet)	Drawdown (feet)	Discharge (gpm)	Specific Capacity (gpm/ft)	Totalizer reading (x100 gal.)	Remarks
9:35	155			345.81			4.82				
9:40	160			345.82			4.83	28.5	5.90	1328047	Q flowmeter
9:45	165			345.84			4.85	25	5.15	1328186	Q manual
9:50	170			345.85			4.86				
9:55	175										
10:00	180			345.88			4.89				Adj. flow ~40
10:01	181			348.28			7.29	50	6.86		Q flowmeter
10:02	182			348.45			7.46				
10:03	183			348.45			7.46	52	6.97		Q flowmeter, sandy / bubbles
10:04	184			348.35			7.36	51	6.93		Q flowmeter
10:05	185							51			
10:10	190			348.41			7.42			1329111	
10:15	195							50			Q manual, Trace sand in cone
10:20	200										
10:25	205			348.49			7.50	51	6.80		Q flowmeter
10:30	210										
10:35	215			348.56			7.57	51	6.74	1330375	Q flowmeter
10:40	220			348.61			7.62			1330629	
10:45	225										
10:50	230			348.66			7.67	51	6.65	1331135	Q flowmeter
11:00	240			348.70			7.71	50	6.49		Q manual
11:10	250			348.76			7.77				
11:20	260			348.81			7.82	51	6.52	1332700	flowmeter reading @ 11:21
11:30	270			348.85			7.86				
11:40	280			348.89			7.90			1333658	flowmeter reading @ 11:40
11:50	290			348.94			7.95				
12:00	300			348.99			8.00	51	6.38		Q flowmeter
12:20	320			349.07			8.08	50	6.31		Q manual
12:30	330			349.11			8.12				
13:00	360			349.22			8.23	50	6.08		Q manual
13:30	390			349.34			8.35	51	6.11	1339172	Q flowmeter
14:00	420			349.46			8.47	50-51	6.02	1340669	Q flowmeter
14:30	450			349.57			8.58			1342165	
15:00	480			349.67			8.68	50	5.76	1343740	Q flowmeter
15:30	510			349.79			8.80	51	5.80	1345200	Q flowmeter
16:00	540			349.89			8.90	51	5.73	1346650	Q flowmeter
16:30	570			350.00			9.01	51	5.66		
17:00	600			350.13			9.14			1349637	

* Water level prior to pumping on 7/14 was 318.32 from top of sounding tube. After pumping to ascertain rate, pumping water level was 345.87 ft., after 15 hours recovery water was 340.99 ft

Table N.4-4 BMO-2010-3M Aquifer Testing Data

Project:	Bisbee Aquifer Testing	**Project Number:**	55038		**Corrected SWL (feet bls):**		117.79 (7/31/10 06:30)
Well Location:		**Well Number:**	BMO-2010-3M		**Measuring Point:**		Sounding tube
Well Diameter:	5-inch	**Measured By:**	Barry Halterman		**Correction (feet):**		1.55
Pump Setting (feet):	~300 ft bls	**Pump On Date, Time:**	7/31/10	7:00	**Available Drawdown (feet):**		182'
Screen Interval (feet):	416-522' bls	**Pump off Date, Time:**	7/31/10	17:00	**Totalizer Start (gal) =**		454661
How Q Measured:	Analog flowmeter / 5 gal bucket	**Duration of Aquifer Test:**	10 hours		**Totalizer End (gal) =**		479936

Time of Measurement	Time Since Pumping Started (t) (min.)	Recovery Time (t') (min.)	t/t'	Sounder Reading (feet)	Correction (feet)	Water Level (feet)	Drawdown (feet)	Discharge (gpm)	Specific Capacity (gpm/ft)	Totalizer reading (x100 gal.)	Remarks
7:00	0			119.34	1.55	117.79	0.00	0		454661	
7:01	1										
7:02	2			132.32	1.55	130.77	12.98				
7:03	3			132.28	1.55	130.73	12.94	23 tot.	1.78		72-73 psi
7:04	4										
7:05	5			132.37	1.55	130.82	13.03	23 tot.	1.77		72-73 psi
7:10	10			132.64	1.55	131.09	13.30	23 tot.	1.73	454902	
7:15	15			132.80	1.55	131.25	13.46			455019	
7:20	20			132.93	1.55	131.38	13.59			455136	
7:25	25			133.06	1.55	131.51	13.72	23 tot.	1.68	455254	72-73 psi
7:30	30			133.17	1.55	131.62	13.83			455370	
7:35	35			133.27	1.55	131.72	13.93	23 tot.	1.65		
7:40	40			133.35	1.55	131.80	14.01			455605	
7:45	45			133.42	1.55	131.87	14.08			455722	
7:50	50			133.49	1.55	131.94	14.15	23 tot.	1.63	455839	
7:55	55			133.54	1.55	131.99	14.20			455956	
8:00	60			133.60	1.55	132.05	14.26			456072	Increase pumping rate
8:01	61										~60 psi
8:02	62			143.45	1.55	141.90	24.11				
8:03	63			144.50	1.55	142.95	25.16				
8:04	64			144.74	1.55	143.19	25.40	35 tot.	1.38		57-58 psi
8:05	65			144.77	1.55	143.22	25.43				
8:10	70			144.89	1.55	143.34	25.55	35 tot.	1.37	456419	
8:15	75			144.98	1.55	143.43	25.64			456595	
8:20	80										
8:25	85										
8:30	90			145.27	1.55	143.72	25.93	35 tot.	1.35	457123	
8:35	95										
8:40	100										
8:45	105										
8:50	110										
8:55	115										
9:00	120			145.65	1.55	144.10	26.31	35 tot.	1.33	458179	Increase pumping rate
9:01	121										
9:02	122			155.15	1.55	153.60	35.81				~35 psi
9:03	123			156.96	1.55	155.41	37.62	46 tot.	1.22		
9:04	124			157.47	1.55	155.92	38.13				
9:05	125			157.57	1.55	156.02	38.23	46 tot.	1.20		
9:10	130			157.70	1.55	156.15	38.36			458627	~35 psi
9:15	135										
9:20	140										
9:25	145										
9:30	150			158.07	1.55	156.52	38.73	46 tot.	1.19		Tot = 459582 @ 0931

Time of Measurement	Time Since Pumping Started (t) (min.)	Recovery Time (t') (min.)	t/t'	Sounder Reading (feet)	Correction (feet)	Water Level (feet)	Drawdown (feet)	Discharge (gpm)	Specific Capacity (gpm/ft)	Totalizer reading (x100 gal.)	Remarks
9:35	155										
9:40	160										
9:45	165										
9:50	170										
9:55	175										
10:00	180										
10:15	195			158.51	1.55	156.96	39.17	46 tot.	1.17	461581	
11:00	240			158.80	1.55	157.25	39.46	46 tot.	1.17	463624	35 psi
11:30	270			158.91	1.55	157.36	39.57	46 tot.	1.16	464985	35 psi
12:00	300										
12:15	315			159.04	1.55	157.49	39.70	45.5 tot.	1.16	467027	
12:30	330			159.07	1.55	157.52	39.73	45.5 tot.	1.16	467706	
13:00	360			159.14	1.55	157.59	39.80	45.5 tot.	1.16	469065	
13:30	390			159.20	1.55	157.65	39.86	45.5 tot.	1.15	470425	
14:00	420							45.5 tot.		471785	
14:30	450			159.24	1.55	157.69	39.90	45.5 tot.	1.15	473144	35 psi
15:00	480			159.22	1.55	157.67	39.88	45.5 tot.	1.15	474505	helper stepped on hose
15:30	510			159.28	1.55	157.73	39.94			475863	
16:00	540			159.25	1.55	157.70	39.91	45.5 tot.	1.15	477222	
17:00	600			159.34	1.55	157.79	40.00			479936	

Table N.4-5 BMO-2010-3B Aquifer Testing Data

Project:	Bisbee Aquifer Testing	**Project Number:**	55038		**Corrected SWL (feet bls):**	114.60 (7/29/10 06:00)	
Well Location:		**Well Number:**	BMO-2010-3B		**Measuring Point:**	top of sounding tube	
Well Diameter:	5-inch	**Measured By:**	Barry Halterman		**Correction (feet):**	2.95	
Pump Setting (feet):	~310 ft bls	**Pump On Date, Time:**	7/29/10	6:40	**Available Drawdown (feet):**	195'	
Screen Interval (feet):	120-320' bls	**Pump off Date, Time:**	7/29/01	16:40	**Totalizer Start (gal) =**	414008	
How Q Measured:	Analog flowmeter / 5 gal bucket	**Duration of Aquifer Test:**	10 hours		**Totalizer End (gal) =**	447607	

Time of Measurement	Time Since Pumping Started (t) (min.)	Recovery Time (t') (min.)	t/t'	Sounder Reading (feet)	Correction (feet)	Water Level (feet)	Drawdown (feet)	Discharge (gpm)	Specific Capacity (gpm/ft)	Totalizer reading (x100 gal.)	Remarks
6:41	1			120.48	2.95	117.53	2.93			414008	
6:42	2			120.46	2.95	117.51	2.91	20	6.87		Q from Totalizer
6:43	3			120.52	2.95	117.57	2.97				~80 psi
6:44	4			120.53	2.95	117.58	2.98				
6:45	5			120.55	2.95	117.60	3.00	20	6.67		Q from Totalizer
6:50	10			120.59	2.95	117.64	3.04			414215	
6:55	15			120.59	2.95	117.64	3.04			414314	
7:00	20			120.61	2.95	117.66	3.06	20	6.54	414417	Q manual
7:05	25			120.63	2.95	117.68	3.08			414520	
7:10	30			120.63	2.95	117.68	3.08				
7:15	35			120.64	2.95	117.69	3.09	21	6.80	414725	Q from Totalizer
7:20	40			120.65	2.95	117.70	3.10				
7:25	45			120.65	2.95	117.70	3.10	21	6.77	414932	Q from Totalizer
7:30	50			120.65	2.95	117.70	3.10				
7:35	55			120.65	2.95	117.70	3.10	21	6.77	415140	Q from Totalizer
7:40	60			120.65	2.95	117.70	3.10			415243	Increase pumping rate
7:41	61			122.95	2.95	120.00	5.40				
7:42	62			123.57	2.95	120.62	6.02	40	6.64		Q from Totalizer
7:43	63			123.62	2.95	120.67	6.07			415354	
7:44	64			123.65	2.95	120.70	6.10			415392	
7:45	65			123.66	2.95	120.71	6.11	40	6.55		Q from Totalizer
7:50	70			123.71	2.95	120.76	6.16			415627	
7:55	75			123.73	2.95	120.78	6.18			415822	
8:00	80			123.74	2.95	120.79	6.19			416017	
8:05	85			123.75	2.95	120.80	6.20	39	6.29	416212	Q from Totalizer
8:10	90			123.76	2.95	120.81	6.21			416407	
8:15	95										
8:20	100			123.78	2.95	120.83	6.23			416798	
8:25	105			123.78	2.95	120.83	6.23	40	6.42	416993	Q manual
8:30	110			123.79	2.95	120.84	6.24	39	6.25	417189	Q from Totalizer
8:35	115			123.79	2.95	120.84	6.24				
8:40	120			123.79	2.95	120.84	6.24			417579	Increase pumping rate
8:41	121			127.64	2.95	124.69	10.09				
8:42	122			127.85	2.95	124.90	10.30	63	6.12	417703	Q from Totalizer
8:43	123			127.88	2.95	124.93	10.33				
8:44	124			127.90	2.95	124.95	10.35				
8:45	125			127.93	2.95	124.98	10.38			417890	
8:50	130			127.97	2.95	125.02	10.42	62	5.95	418202	Q from Totalizer
8:55	135			127.99	2.95	125.04	10.44			418514	
9:00	140			128.01	2.95	125.06	10.46	62	5.93	418826	Q from Totalizer
9:05	145										Safety meeting with RS
9:10	150									419760	Safety meeting with RS
9:15	155			128.05	2.95	125.10	10.50			420072	

Time of Measurement	Time Since Pumping Started (t) (min.)	Recovery Time (t') (min.)	t/t'	Sounder Reading (feet)	Correction (feet)	Water Level (feet)	Drawdown (feet)	Discharge (gpm)	Specific Capacity (gpm/ft)	Totalizer reading (x100 gal.)	Remarks
9:20	160			128.05	2.95	125.10	10.50	62	5.90		Q from Totalizer
9:25	165									420697	
9:30	170			128.05	2.95	125.10	10.50				
9:35	175			128.06	2.95	125.11	10.51			421320	
9:40	180			128.06	2.95	125.11	10.51	62	5.90	423197	Q manual
10:10	210			128.10	2.95	125.15	10.55	62	5.88	425077	Q from Totalizer
10:40	240			128.11	2.95	125.16	10.56	62	5.87	426956	Q from Totalizer
11:10	270			128.11	2.95	125.16	10.56			428836	
11:40	300			128.12	2.95	125.17	10.57	62	5.87	430716	Q manual
12:10	330			128.12	2.95	125.17	10.57			432595	
12:40	360			128.12	2.95	125.17	10.57	62	5.87	434474	Q from Totalizer
13:10	390			128.08	2.95	125.13	10.53	62	5.89	436352	Q from Totalizer
13:40	420			128.08	2.95	125.13	10.53	62	5.89	438229	Q manual
14:10	450			128.07	2.95	125.12	10.52	62	5.89	440105	Q from Totalizer
14:40	480			128.06	2.95	125.11	10.51	62	5.90	441980	Q from Totalizer
15:10	510			128.06	2.95	125.11	10.51	62	5.90	443857	Q from Totalizer
15:40	540			128.06	2.95	125.11	10.51	62	5.90	445735	Q from Totalizer
16:10	570			128.07	2.95	125.12	10.52	62	5.89	447607	Q from Totalizer
16:40	600			128.07	2.95	125.12	10.52				Pump shutdown

Table N.4-6: TM-16 Aquifer Testing Data

Project:	Bisbee Bedrock Investigation	**Project Number:**	55038		**Corrected SWL (feet bls):**		84.98 (9/2/10 06:30)
Well Location:		**Well Number:**	TM-16		**Measuring Point:**		Top of surface casing
Well Diameter:	4"	**Measured By:**	Barry Halterman		**Correction (feet):**		1.00
Pump Setting (feet):	Intake at 108ft	**Pump On Date, Time:**	9/2/10	7:30	**Available Drawdown (feet):**		18ft
Screen Interval (feet):	180-240	**Pump off Date, Time:**	9/2/10	15:15	**Totalizer Start (gal) =**		20855
How Q Measured:	flowmeter / totalizer/ 5 gal bucket	**Duration of Aquifer Test:**	7 hours 45 minutes		**Totalizer End (gal) =**		34036

Time of Measurement	Time Since Pumping Started (t) (min.)	Recovery Time (t') (min.)	t/t'	Sounder Reading (feet)	Correction (feet)	Water Level (feet)	Drawdown (feet)	Discharge (gpm)	Specific Capacity (gpm/ft)	Totalizer reading (x100 gal.)	Remarks
7:31	1			86.14	1.0	85.14	0.16	-		-	95 psi back pressure
7:32	2			86.18	1.0	85.18	0.20	-		-	
7:33	3			86.24	1.0	85.24	0.26	17	65.38	-	Q by flowmeter
7:34	4			86.27	1.0	85.27	0.29	-		-	
7:35	5			86.30	1.0	85.30	0.32	-		-	
7:40	10			86.51	1.0	85.51	0.53	17.6	33.21	21031	Q manual, 95 psi
7:45	15			86.68	1.0	85.68	0.70	-		21114	
7:50	20			86.82	1.0	85.82	0.84	17	20.24	21196	Q by flowmeter
7:55	25			86.95	1.0	85.95	0.97	-		21278	95 psi
8:00	30			87.08	1.0	86.08	1.10	16.7	15.18	21361	Q manual
8:05	35			87.22	1.0	86.22	1.24	16.5	13.31	21442	Q by flowmeter, 95-96 psi
8:10	40			87.34	1.0	86.34	1.36	-		-	
8:15	45			87.47	1.0	86.47	1.49	16.5	11.07	21603	Q by flowmeter
8:20	50			87.59	1.0	86.59	1.61	-		21684	
8:25	55			87.71	1.0	86.71	1.73	16.5	9.54	21765	Q by flowmeter
8:30	60			87.83	1.0	86.83	1.85	-		-	Increase pumping rate
8:31	61			87.97	1.0	86.97	1.99	-		-	85 psi
8:32	62			88.03	1.0	87.03	2.05	-		-	85 psi
8:33	63			88.10	1.0	87.10	2.12	32	15.09	-	
8:34	64			88.16	1.0	87.16	2.18	-		-	
8:35	65			88.23	1.0	87.23	2.25	31.5	14.00	-	Q manual
8:40	70			88.51	1.0	87.51	2.53	-		22157	
8:45	75			88.78	1.0	87.78	2.80	-		22312	
8:50	80			89.04	1.0	88.04	3.06	-		22468	
8:55	85			89.25	1.0	88.25	3.27	31.5	9.63	-	Q by flowmeter, 85 psi
9:00	90			89.50	1.0	88.50	3.52	-		22779	
9:05	95			89.72	1.0	88.72	3.74	31.5	8.42	22935	Q manual and flowmeter , 85 psi
9:10	100			89.94	1.0	88.94	3.96	-		-	
9:15	105			90.15	1.0	89.15	4.17	31.5	7.55	23247	Q by flowmeter
9:20	110			90.38	1.0	89.38	4.40	-		23401	
9:25	115			90.62	1.0	89.62	4.64	-		23557	
9:30	120			90.81	1.0	89.81	4.83	-		-	maintain pump rate
9:35	125			-	1.0			-		-	
9:40	130			91.23	1.0	90.23	5.25	-		24020	
9:45	135			-	1.0			-		-	
9:50	140			91.65	1.0	90.65	5.67	31.5	5.56	24328	Q by flowmeter, 85 psi
9:55	145			91.85	1.0	90.85	5.87	-		24482	
10:00	150			92.06	1.0	91.06	6.08	-		24636	
10:05	155			92.27	1.0	91.27	6.29	-		24790	
10:10	160			-	1.0			-		-	
10:15	165			-	1.0			-		-	
10:20	170			92.84	1.0	91.84	6.86	31	4.52	-	Q by flowmeter, 85 psi
10:25	175			93.06	1.0	92.06	7.08	-		25401	
10:30	180			93.25	1.0	92.25	7.27	-		25554	

Time of Measurement	Time Since Pumping Started (t) (min.)	Recovery Time (t') (min.)	t/t'	Sounder Reading (feet)	Correction (feet)	Water Level (feet)	Drawdown (feet)	Discharge (gpm)	Specific Capacity (gpm/ft)	Totalizer reading (x100 gal.)	Remarks
10:45	195			93.84	1.0	92.84	7.86	31	3.94	26010	Q by flowmeter
11:00	210			94.41	1.0	93.41	8.43	31	3.68	26466	Q by flowmeter, 84 psi
11:15	225			95.00	1.0	94.00	9.02	31	3.44		Q manual and flowmeter, 83-84 psi
11:30	240			95.57	1.0	94.57	9.59	30.5	3.18	27376	Q by flowmeter, 83-84 psi
11:45	255			96.15	1.0	95.15	10.17	30.5	3.00	27830	Q manual and flowmeter, 83 psi
12:00	270			96.71	1.0	95.71	10.73	30.5	2.84	28282	Q by flowmeter, 83 psi
12:15	285			97.27	1.0	96.27	11.29	30.5	2.70	28734	Q by flowmeter, 83 psi
12:30	300			97.82	1.0	96.82	11.84	30.5	2.58	29185	Q by flowmeter, 83 psi
12:45	315			98.40	1.0	97.40	12.42	-		29637	83 psi
13:00	330			98.98	1.0	97.98	13.00	30.5	2.35	30083	Q by flowmeter, 82-83 psi
13:15	345			99.59	1.0	98.59	13.61	30	2.20	30529	Q by flowmeter, 82-83 psi
13:30	360			100.18	1.0	99.18	14.20	30	2.11	30973	Q by flowmeter, 82-83 psi
13:45	375			100.78	1.0	99.78	14.80	-		31415	
14:00	390			101.35	1.0	100.35	15.37	30	1.95	31857	Q by flowmeter, 82 psi
14:15	405			101.99	1.0	100.99	16.01	30	1.87	32292	Q by flowmeter
14:30	420			102.46	1.0	101.46	16.48	-		32730	82 psi
14:45	435			103.05	1.0	102.05	17.07	29.5	1.73	33165	Q by flowmeter, 81-82 psi
15:00	450			103.65	1.0	102.65	17.67	29.5	1.67	33600	Q by flowmeter, 81-82 psi
15:15	465			104.20	1.0	103.20	18.22	29.5	1.62	34036	Q by flowmeter, 81-82 psi, shutdown
16:10	520	55		102.91	1.0	101.91	16.93				recovering
16:15	525	60	8.75	102.82	1.0	101.82	16.84				
16:20	530	65	8.15	102.73	1.0	101.73	16.75				
16:25	535	70	7.64	102.65	1.0	101.65	16.67				
16:30	540	75	7.20	102.57	1.0	101.57	16.59				
16:35	545	80	6.81	102.49	1.0	101.49	16.51				
16:40	550	85	6.47	102.40	1.0	101.40	16.42				
16:45	555	90	6.17	102.32	1.0	101.32	16.34				
16:50	560	95	5.89	102.25	1.0	101.25	16.27				
16:55	565	100	5.65	102.17	1.0	101.17	16.19				
17:00	570	105	5.43	102.10	1.0	101.10	16.12				
17:05	575	110	5.23	102.02	1.0	101.02	16.04				
17:10	580	115	5.04	101.95	1.0	100.95	15.97				
17:15	585	120	4.88	101.88	1.0	100.88	15.90				

Table N.4-7 BMO-2010-1M Aquifer Testing Data

Project:		Bisbee Aquifer Testing		**Project Number:**			55038		**Corrected SWL (feet bls):**		222.3 (9/9/10 07:03)
Well Location:		South of CTSA		**Well Number:**			BMO - 2010 - 1M		**Measuring Point:**		TOC (steel)
Well Diameter:		5" steel		**Measured By:**			BJD		**Correction (feet):**		1.75
Pump Setting (feet):		349		**Pump On Date, Time:**			9/9/10	7:10	**Available Drawdown (feet):**		~125'
Screen Interval (feet):				**Pump off Date, Time:**			9/9/10	17:10	**Totalizer Start (gal) =**		9999890
How Q Measured:		Meter / Manual		**Duration of Aquifer Test:**			10 hours		**Totalizer End (gal) =**		0001430
Time of Measurement	**Time Since Pumping Started (t) (min.)**	**Recovery Time (t') (min.)**	**t/t'**	**Sounder Reading (feet)**	**Correction (feet)**	**Water Level (feet)**	**Drawdown (feet)**	**Discharge (gpm)**	**Specific Capacity (gpm/ft)**	**Totalizer reading (x100 gal.)**	**Remarks**
7:10	0	*Transducer submergence =65.9487' below top of water prior to test									Pump on
7:12	2			240.07	1.75	238.32	16.02	6	0.37		
7:13	3			241.21	1.75	239.46	17.16	2.85	0.17		
7:14	4			242.46	1.75	240.71	18.41	2.85	0.15		
7:15	5			243.62	1.75	241.87	19.57	2.85	0.15		
7:16	6			244.87	1.75	243.12	20.82	2.85	0.14		
7:18	8			246.94	1.75	245.19	22.89	2.85	0.12		
7:19	9			248.21	1.75	246.46	24.16	2.7	0.11		
7:20	10			249.30	1.75	247.55	25.25	2.7	0.11		
7:25	15			253.92	1.75	252.17	29.87	2.7	0.09		
7:30	20			257.73	1.75	255.98	33.68	2.7	0.08		
7:35	25			260.71	1.75	258.96	36.66	2.7	0.07		
7:40	30			263.38	1.75	261.63	39.33	2.7	0.07		
7:52	42			266.98	1.75	265.23	42.93	2.6	0.06		
8:00	50			268.71	1.75	266.96	44.66	2.6	0.06		
8:10	60			269.95	1.75	268.20	45.90	2.6	0.06		
8:25	75			271.35	1.75	269.60	47.30	2.6	0.05		
8:30	80			271.63	1.75	269.88	47.58	2.6	0.05		
8:40	90			272.04	1.75	270.29	47.99	2.6	0.05		
8:50	100			272.47	1.75	270.72	48.42	2.6	0.05		
9:00	110			272.67	1.75	270.92	48.62	2.6	0.05		
9:10	120			272.45	1.75	270.70	48.40	2.6	0.05		
9:40	150			271.06	1.75	269.31	47.01	2.6	0.06		
10:10	180			273.13	1.75	271.38	49.08	2.6	0.05		
10:40	210			273.74	1.75	271.99	49.69	2.6	0.05		
11:10	240			274.19	1.75	272.44	50.14	2.6	0.05		
12:10	300			274.40	1.75	272.65	50.35	2.6	0.05		
12:40	330			274.16	1.75	272.41	50.11	2.6	0.05		
13:10	360			274.55	1.75	272.80	50.50	2.6	0.05		
13:40	390			274.20	1.75	272.45	50.15	2.6	0.05	0000890	
14:10	420			274.50	1.75	272.75	50.45	2.6	0.05		
14:40	450			274.54	1.75	272.79	50.49	2.6	0.05		
15:10	480			274.58	1.75	272.83	50.53	2.6	0.05		
15:40	510			274.75	1.75	273.00	50.70	2.6	0.05		
16:10	540			274.88	1.75	273.13	50.83	2.6	0.05		
16:40	570			274.97	1.75	273.22	50.92	2.6	0.05	0001360	
17:00	590			275.02	1.75	273.27	50.97	2.6	0.05	0001430	
17:10	600										Pump off
17:11	601	1	601	268.44	1.75	266.69	44.39				
17:12	602	2	301	258.32	1.75	256.57	34.27				
17:13	603	3	201	255.19	1.75	253.44	31.14				
17:14	604	4	151	252.60	1.75	250.85	28.55				

Time of Measurement	Time Since Pumping Started (t) (min.)	Recovery Time (t') (min.)	t/t'	Sounder Reading (feet)	Correction (feet)	Water Level (feet)	Drawdown (feet)	Discharge (gpm)	Specific Capacity (gpm/ft)	Totalizer reading (x100 gal.)	Remarks
17:15	605	5	121	252.18	1.75	250.43	28.13				
17:16	606	6	101	250.35	1.75	248.60	26.30				
17:17	607	7	86.7	249.15	1.75	247.40	25.10				
17:18	608	8	76	247.74	1.75	245.99	23.69				
17:19	609	9	67.7	246.40	1.75	244.65	22.35				
17:20	610	10	61	245.29	1.75	243.54	21.24				
17:30	620	20	31	236.10	1.75	234.35	12.05				
17:40	630	30	21	230.90	1.75	229.15	6.85				
17:50	640	40	16	228.01	1.75	226.26	3.96				
18:00	650	50	13	226.71	1.75	224.96	2.66				
18:10	660	60	11	226.03	1.75	224.28	1.98				
18:20	670	70	9.57	225.60	1.75	223.85	1.55				
18:40	690	90	7.7	225.10	1.75	223.35	1.05				
9/10/10 6:43	1413	813	1.7	224.46	1.75	222.71	0.41				

Table N.4-8: Hand Measurements in TM-16 During Pumping of BMO-2010-1M

Project:	Bisbee Aquifer Testing		**Project Number:055038**			55038		**Corrected SWL (feet bls):**		85.24 (9/9/10)	
Well Location:	South of CTSA		**Well Number:**			TM-16		**Measuring Point:**		TOC (steel)	
Well Diameter:	4" PVC		**Measured By:**			BJD / Tom of Yellow Jacket		**Correction (feet):**		0.61	
Pump Setting (feet):	NA		**Pump On Date, Time:**			9/9/10	7:10	**Available Drawdown (feet):**			
Screen Interval (feet):	65-115		**Pump off Date, Time:**			9/9/10	17:10:00 PM	**Totalizer Start (gal) =**		NA	
How Q Measured:	NA		**Duration of Aquifer Test:**			10 hours		**Totalizer End (gal) =**		NA	
Time of Measurement	**Time Since Pumping Started (t) (min.)**	**Recovery Time (t') (min.)**	**t/t'**	**Sounder Reading (feet)**	**Correction (feet)**	**Depth to Water (feet)**	**Drawdown (feet)**	**Discharge (gpm)**	**Specific Capacity (gpm/ft)**	**Totalizer reading (x100 gal.)**	**Remarks**
7:11	1			85.85	0.61	85.24	0.00	Pumping well is BMO-2010-1M			
7:12	2			85.85	0.61	85.24	0.00				
7:13	3			85.85	0.61	85.24	0.00				
7:14	4			85.85	0.61	85.24	0.00				
7:15	5			85.85	0.61	85.24	0.00				
7:20	10			85.85	0.61	85.24	0.00				
7:25	15			85.85	0.61	85.24	0.00				
7:40	30			85.85	0.61	85.24	0.00				
8:15	65			85.84	0.61	85.23	-0.01				
8:43	93			85.82	0.61	85.21	-0.03				
9:13	123			85.85	0.61	85.24	0.00				
10:07	177			85.80	0.61	85.19	-0.05				
11:15	245			85.76	0.61	85.15	-0.09				
12:07	297			85.77	0.61	85.16	-0.08				
13:07	357			85.72	0.61	85.11	-0.13				
14:08	418			85.72	0.61	85.11	-0.13				
15:06	456			85.72	0.61	85.11	-0.13				
16:54	584			85.70	0.61	85.09	-0.15				
17:10	600	0		85.70	0.61	85.09	-0.15				
17:11	601	1	601	85.70	0.61	85.09	-0.15				
17:12	602	2	301	85.72	0.61	85.11	-0.13				
17:13	603	3	201	85.71	0.61	85.10	-0.14				
17:14	604	4	151	85.68	0.61	85.07	-0.17				
17:15	605	5	121	85.68	0.61	85.07	-0.17				
17:16	606	6	101	85.68	0.61	85.07	-0.17				
17:17	607	7	86.71	85.68	0.61	85.07	-0.17				
17:18	608	8	76	85.70	0.61	85.09	-0.15				
17:19	609	9	67.67	85.70	0.61	85.09	-0.15				
17:20	610	10	61	85.68	0.61	85.07	-0.17				
9/10/10 7:29	1459	859	1.70	85.75	0.61	85.14	-0.10				

Table N.4-9: BMO-2010-2M Aquifer Testing Data

Project:	Bisbee Aquifer Testing		**Project Number:**			55038		**Corrected SWL (feet bls):**		263.85 (9/15/10)
Well Location:	South of CTSA		**Well Number:**			BMO-2010-2M		**Measuring Point:**		TOC (steel)
Well Diameter:	5" Steel		**Measured By:**			BJD		**Correction (feet):**		1.10
Pump Setting (feet):	370' (from TOC)		**Pump On Date, Time:**			9/15/10	7:00	**Available Drawdown (feet):**		106'
Screen Interval (feet):	180-240		**Pump off Date, Time:**			9/15/10	17:00	**Totalizer Start (gal) =**		00038000
How Q Measured:	Analog flowmeter / 5 gal bucket		**Duration of Aquifer Test:**			10 hours		**Totalizer End (gal) =**		00057900
Time of Measurement	**Time Since Pumping Started (t) (min.)**	**Recovery Time (t') (min.)**	**t/t'**	**Sounder Reading (feet)**	**Correction (feet)**	**Water Level (feet)**	**Drawdown (feet)**	**Discharge (gpm)**	**Specific Capacity (gpm/ft)**	**Totalizer reading (x100 gal.)**	**Remarks**
7:00	0										Pump On
7:01	1			273.80	1.10	272.70	8.85	30	3.39		
7:02	2			269.61	1.10	268.51	4.66	30	6.44		
7:03	3			269.22	1.10	268.12	4.27	28	6.56		
7:04	4			269.00	1.10	267.90	4.05	28	6.91		
7:05	5			268.45	1.10	267.35	3.50	26	7.43		
7:08	8			268.75	1.10	267.65	3.80	26	6.84		
7:10	10			269.10	1.10	268.00	4.15	26	6.27		Manual: 26 gpm
7:15	15			269.21	1.10	268.11	4.26	26	6.10		
7:20	20			269.35	1.10	268.25	4.40	26	5.91		
7:25	25			269.30	1.10	268.20	4.35	26	5.98		
7:30	30			269.54	1.10	268.44	4.59	26	5.66		
7:40	40			269.66	1.10	268.56	4.71	26	5.52		
7:50	50			269.91	1.10	268.81	4.96	26	5.24		
8:00	60			270.70	1.10	269.60	5.75	31	5.39	00039600	Begin step 2: ~31 gpm
8:01	61			271.62	1.10	270.52	6.67	31	4.65		
8:02	62			271.39	1.10	270.29	6.44	31	4.81		
8:04	64			271.41	1.10	270.31	6.46	31	4.80		
8:06	66			271.39	1.10	270.29	6.44	31	4.81		Manual: 31 gpm
8:10	70			271.52	1.10	270.42	6.57	31	4.72		
8:15	75			271.70	1.10	270.60	6.75	31	4.59		
8:20	80			271.74	1.10	270.64	6.79	31	4.57		
8:25	85			271.96	1.10	270.86	7.01	31	4.42		
8:30	90			272.14	1.10	271.04	7.19	31	4.31		
8:40	100			272.19	1.10	271.09	7.24	31	4.28		
8:50	110			272.35	1.10	271.25	7.40	31	4.19		
9:00	120			273.85	1.10	272.75	8.90	40	4.49	00041500	Begin step 3
9:01	121			274.83	1.10	273.73	9.88	40	4.05		
9:02	122			274.90	1.10	273.80	9.95	40	4.02		
9:04	124			274.96	1.10	273.86	10.01	40	4.00		Manual: 42 gpm
9:05	125			275.06	1.10	273.96	10.11	40	3.96		Manual: 40 gpm
9:12	132			275.32	1.10	274.22	10.37	40	3.86		
9:15	135			275.16	1.10	274.06	10.21	40	3.92		
9:20	140			275.50	1.10	274.40	10.55	40	3.79		
9:25	145			275.51	1.10	274.41	10.56	40	3.79		
9:30	150			275.68	1.10	274.58	10.73	40	3.73		
9:40	160			275.94	1.10	274.84	10.99	40	3.64		
9:50	170			276.18	1.10	275.08	11.23	40	3.56		
10:00	180			276.34	1.10	275.24	11.39	40	3.51		
10:30	210			276.59	1.10	275.49	11.64	40	3.44		Manual: 40 gpm
11:00	240			277.39	1.10	276.29	12.44	40	3.22		
11:30	270			277.88	1.10	276.78	12.93	39	3.02		Manual: 42 gpm
12:00	300			278.29	1.10	277.19	13.34	39	2.92	00048600	

Time of Measurement	Time Since Pumping Started (t) (min.)	Recovery Time (t') (min.)	t/t'	Sounder Reading (feet)	Correction (feet)	Water Level (feet)	Drawdown (feet)	Discharge (gpm)	Specific Capacity (gpm/ft)	Totalizer reading (x100 gal.)	Remarks
12:30	330			278.77	1.10	277.67	13.82	39	2.82		Manual: 38 gpm
13:00	360			279.11	1.10	278.01	14.16	39	2.75		
13:30	390			279.49	1.10	278.39	14.54	39	2.68		Manual: 38 gpm
14:00	420			279.91	1.10	278.81	14.96	39	2.61		
14:30	450			280.16	1.10	279.06	15.21	39	2.56		Manual: 38 gpm
15:00	480			280.56	1.10	279.46	15.61	39	2.50		
15:30	510			280.90	1.10	279.80	15.95	39	2.45		Manual: 39 gpm
16:00	540			281.19	1.10	280.09	16.24	38	2.34	0057900	
16:30	570			281.52	1.10	280.42	16.57	38	2.29		Manual: 38 gpm
17:00	600	0		275.95	1.10	274.85	11.00				Pump off
17:01	601	1	601	271.42	1.10	270.32	6.47				
17:02	602	2	301	274.45	1.10	273.35	9.50				
17:03	603	3	201	274.79	1.10	273.69	9.84				
17:04	604	4	151	274.75	1.10	273.65	9.80				
17:05	605	5	121	274.70	1.10	273.60	9.75				
17:10	610	10	61	274.60	1.10	273.50	9.65				
17:15	615	15	41	274.49	1.10	273.39	9.54				
17:30	630	30	21	274.00	1.10	272.90	9.05				
17:40	640	40	16	273.80	1.10	272.70	8.85				
17:50	650	50	13	273.66	1.10	272.56	8.71				
18:00	660	60	11	273.40	1.10	272.30	8.45				
9/15/10 6:36	1417	817	1.73	269.30	1.10	268.20	4.35				

FIGURES

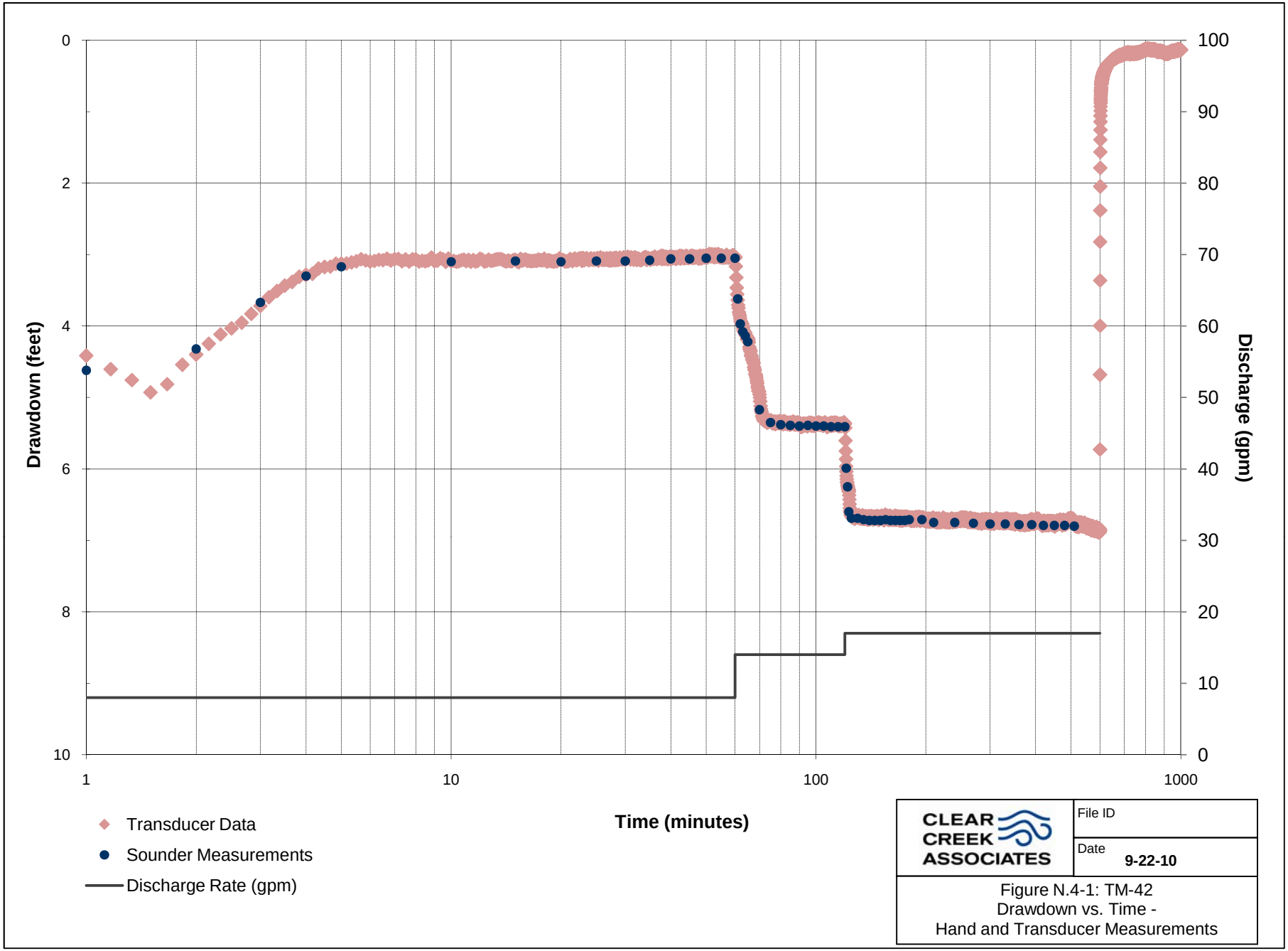

N:\Projects\G & K\055038_Copper Queen Branch Mitigation Order\Aquifer Testing-Focused Bedrock Invest\2010 Aquifer Testing\TM-42\055038 TM-42 - Aquifer Test hand measurements.XLS

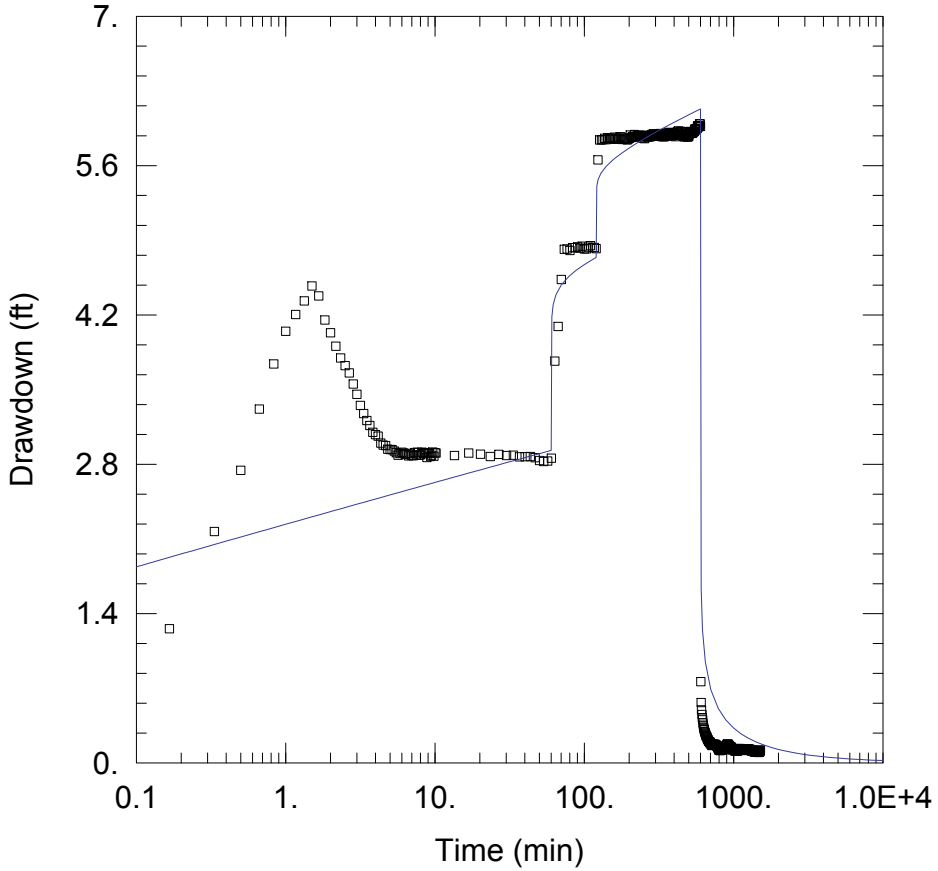

WELL TEST ANALYSIS

Data Set: N:\...\TM42_JMK.aqt
Date: 12/08/10 Time: 13:47:42

PROJECT INFORMATION

Company: clear creek
Client: FMI
Project: 055038
Location: Bisbee
Test Well: TM-42
Test Date: July 13, 2010

SOLUTION

Aquifer Model: Unconfined
Solution Method: Theis

T = 691.8 ft^2/day
S = 0.0001
Kz/Kr = 0.1
b = 26.87 ft

CLEAR CREEK ASSOCIATES

File ID

Date 12-8-10

Figure N.4-2
TM-42
Theis Solution

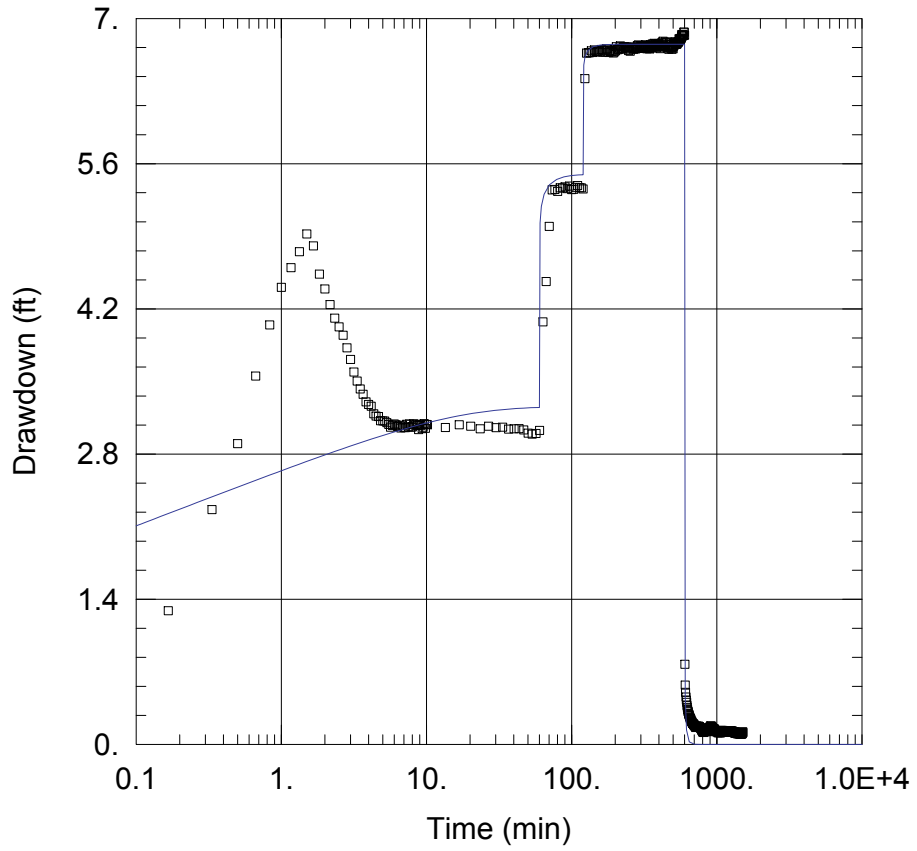

WELL TEST ANALYSIS

Data Set: N:\...\TM42 Hantush-Jacob leaky jn final.aqt
Date: 12/07/10 Time: 17:00:19

PROJECT INFORMATION

Company: clear creek
Client: FMI
Project: 055038
Location: Bisbee
Test Well: TM-42
Test Date: July 13, 2010

SOLUTION

Aquifer Model: Leaky
Solution Method: Hantush-Jacob

T = 555. ft^2/day
S = 0.004
r/B = 0.001832
Sw = -0.1024
C = 0.2408 min^2/ft^5
P = 1.5

Step Test Model: Jacob-Rorabaugh
Time (t) = 1. min Rate (Q) in cu. ft/min
$s(t) = 2.065Q + 0.2408Q^{1.5}$
W.E. = 86.79% (Q from last step)

AQUIFER DATA

Saturated Thickness: 26.87 ft
Aquitard Thickness (b'): 1. ft

Anisotropy Ratio (Kz/Kr): 0.1023
Aquitard Thickness (b"): 1. ft

CLEAR CREEK ASSOCIATES

File ID

Date 12-8-10

Figure N.4-3
TM-42
Hantush-Jacob Solution

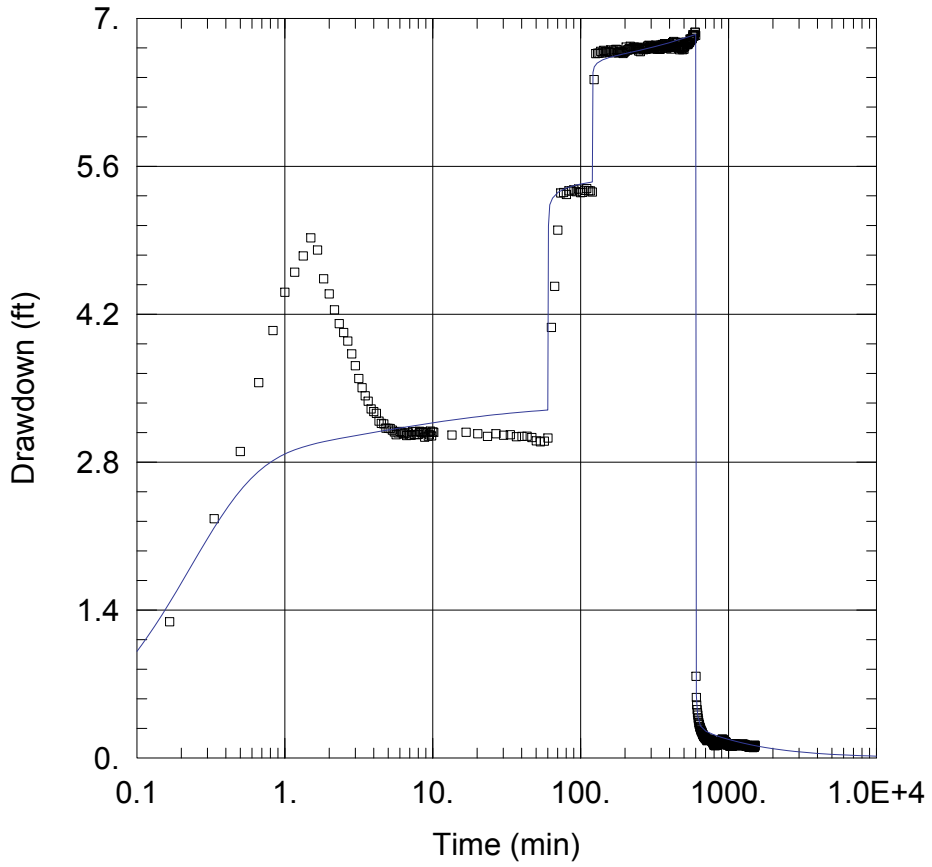

WELL TEST ANALYSIS

Data Set: N:\...\TM42 Moench Unconfined aj final.aqt
Date: 12/07/10 Time: 16:18:44

PROJECT INFORMATION

Company: clear creek
Client: FMI
Project: 055038
Location: Bisbee
Test Well: TM-42
Test Date: July 13, 2010

SOLUTION

Aquifer Model: Unconfined
Solution Method: Moench

T = 898.3 ft^2/day
S = 0.02094
Sy = 0.3924
ß = 0.006064
Sw = 9.294
r(w) = 4.044 ft
r(c) = 0.1698 ft
alpha = 1.0E+30 min^{-1}

AQUIFER DATA

Saturated Thickness: 26.87 ft

Anisotropy Ratio (Kz/Kr): 0.2677

CLEAR CREEK ASSOCIATES

File ID

Date 12-8-10

Figure N.4-4
TM-42
Moench Solution

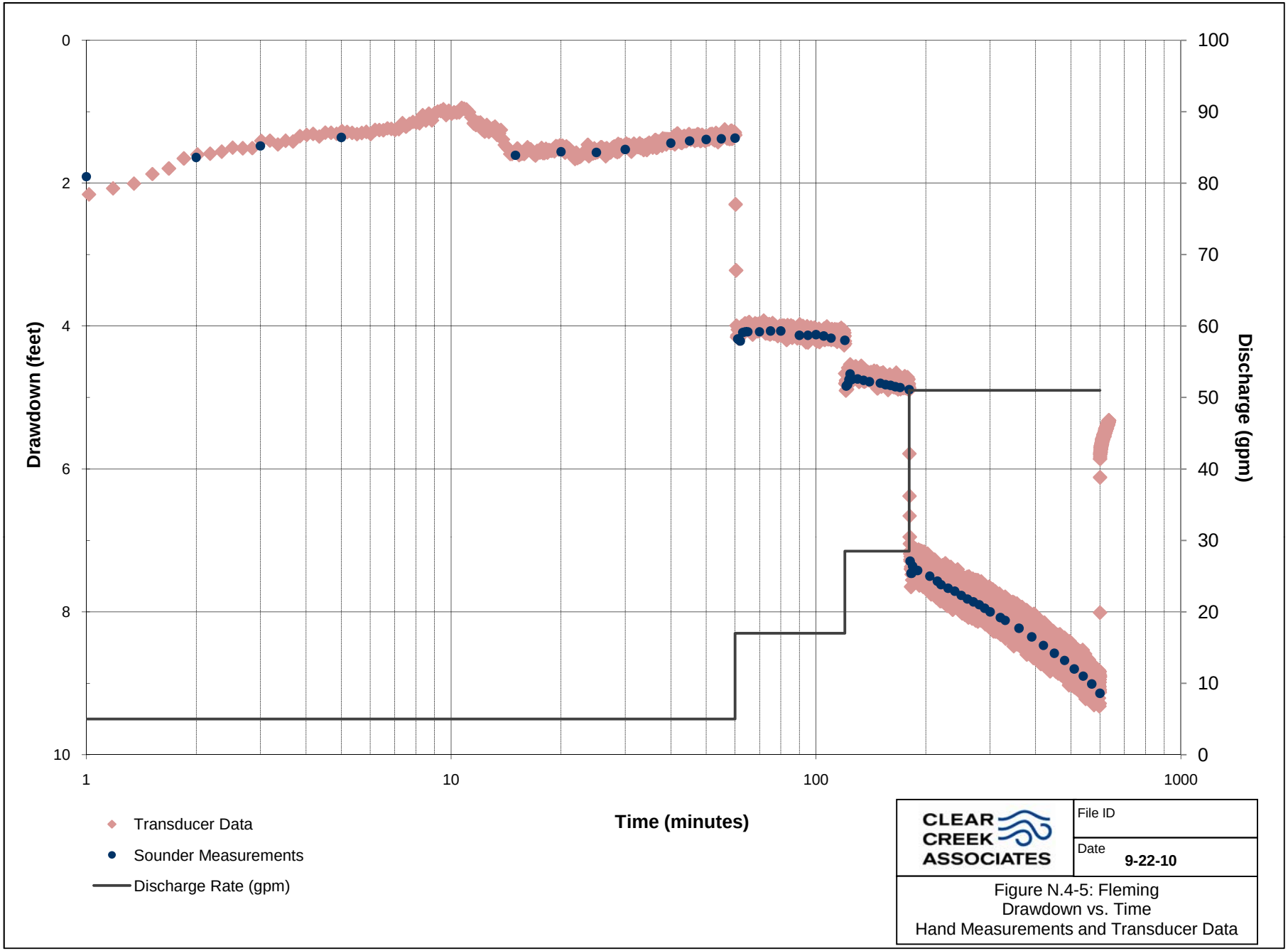

N:\Projects\G & K\055038_Copper Queen Branch Mitigation Order\Aquifer Testing-Focused Bedrock Invest\2010 Aquifer Testing\Fleming\055038 Fleming Well - Aquifer Test hand measurements.XLS

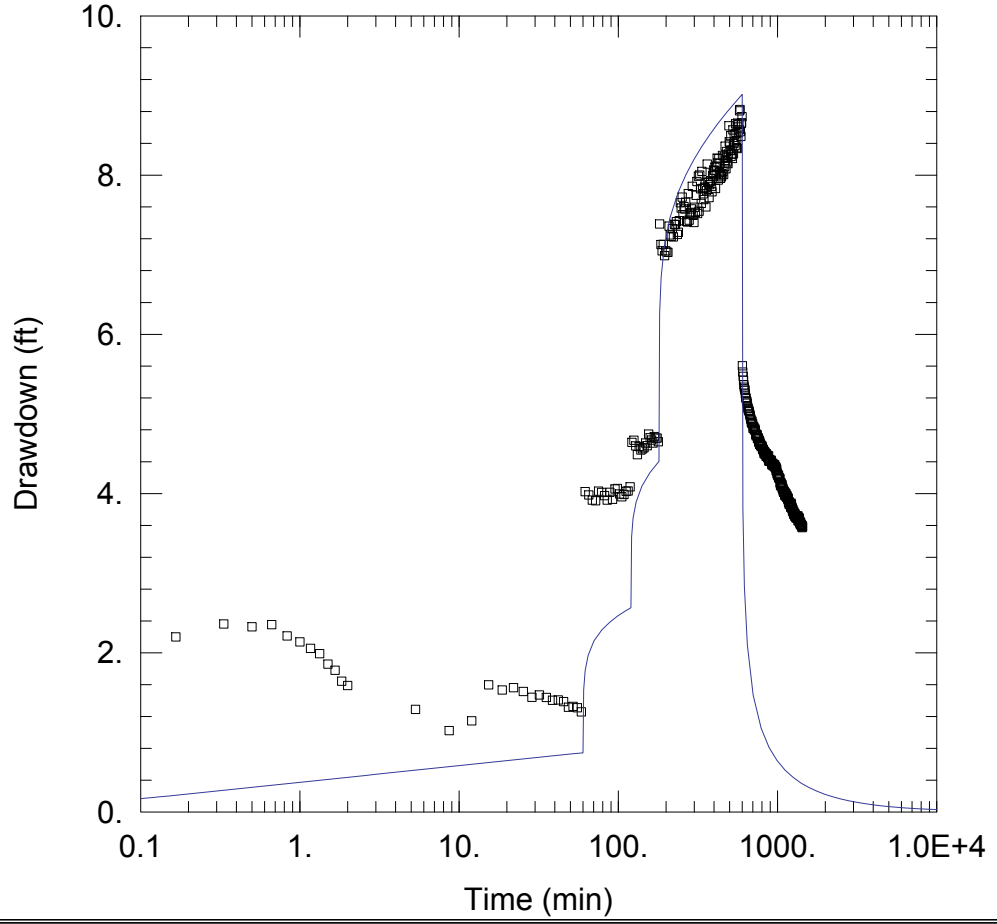

WELL TEST ANALYSIS

Data Set: N:\...\Fleming Theis unconfined partial pen
Date: 12/07/10 Time: 16:22:05

PROJECT INFORMATION

Company: Clear Creek Associates
Client: FMI
Project: 055038
Location: Bisbee
Test Well: Fleming Well
Test Date: 7/15/10

SOLUTION

Aquifer Model: Unconfined
Solution Method: Theis

T = 1504.9 ft^2/day
S = 1.
Kz/Kr = 0.1
b = 110. ft

CLEAR CREEK ASSOCIATES

File ID

Date 12-8-10

Figure N.4-6
FLEMING
Theis Solution
Partial Penetrating Well Solution

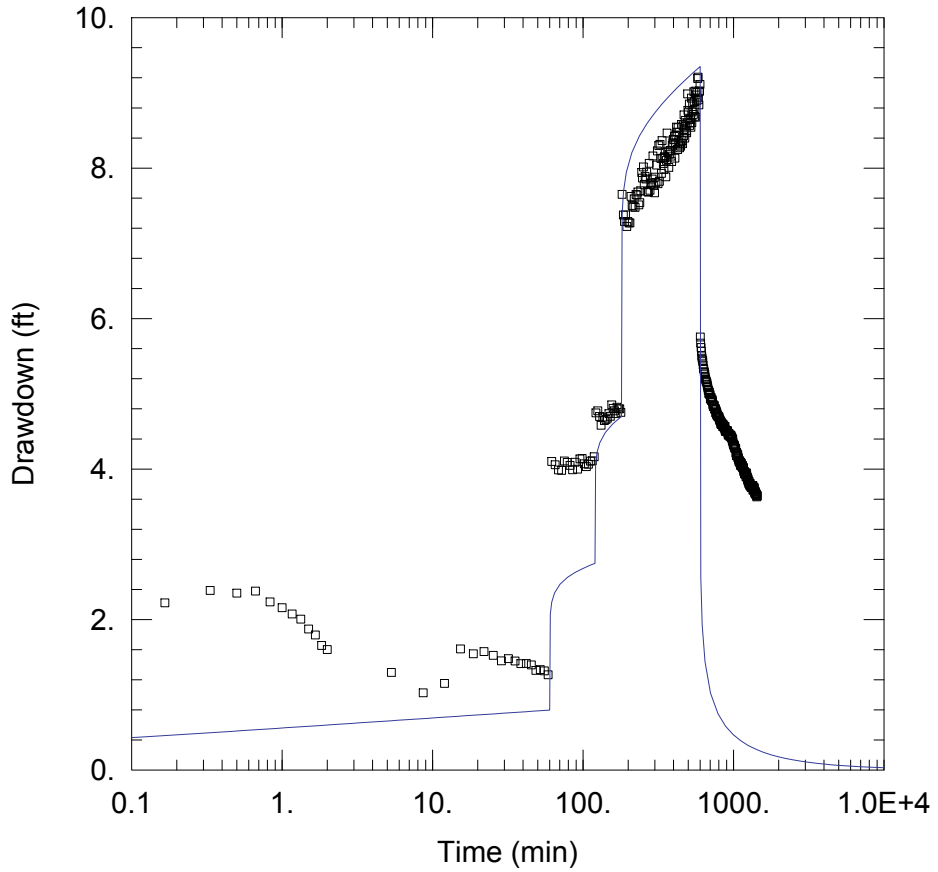

WELL TEST ANALYSIS

Data Set: N:\...\Fleming Theis FINAL confined aj.aqt
Date: 12/07/10 Time: 16:39:35

PROJECT INFORMATION

Company: Clear Creek Associates
Client: FMI
Project: 055038
Location: Bisbee
Test Well: Fleming Well
Test Date: 7/15/10

SOLUTION

Aquifer Model: Confined
Solution Method: Theis (Step Test)

T = 1313.8 ft^2/day
S = 1.
Sw = 2.85
C = 0. min^2/ft^5
P = 1.5

Step Test Model: Jacob-Rorabaugh
Time (t) = 1. min Rate (Q) in cu. ft/min
$s(t) = 0.8347Q + 0.Q^{1.5}$
W.E. = 40.44% (Q from last step)

AQUIFER DATA

Saturated Thickness: 114. ft

Anisotropy Ratio (Kz/Kr): 0.1

CLEAR CREEK ASSOCIATES

File ID

Date 12-8-10

Figure N.4-7
FLEMING
Theis Solution
Fully Penetrating Well Solution

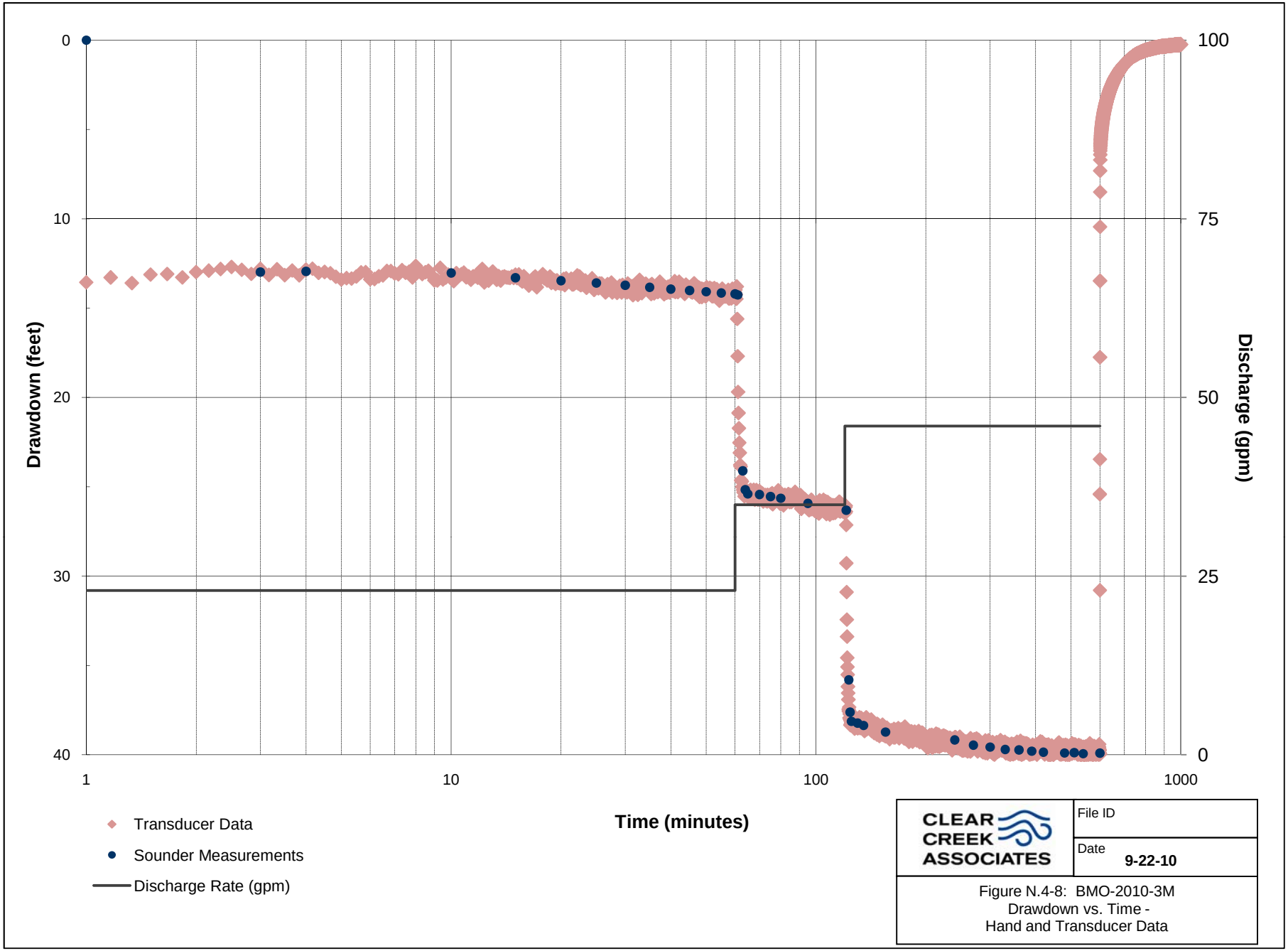

N:\Projects\G & K\055038_Copper Queen Branch Mitigation Order\Aquifer Testing-Focused Bedrock Invest\2010 Aquifer Testing\BMO-2010- 3M\055038 BMO-2010-3M - Aquifer Test hand measurements.XLS

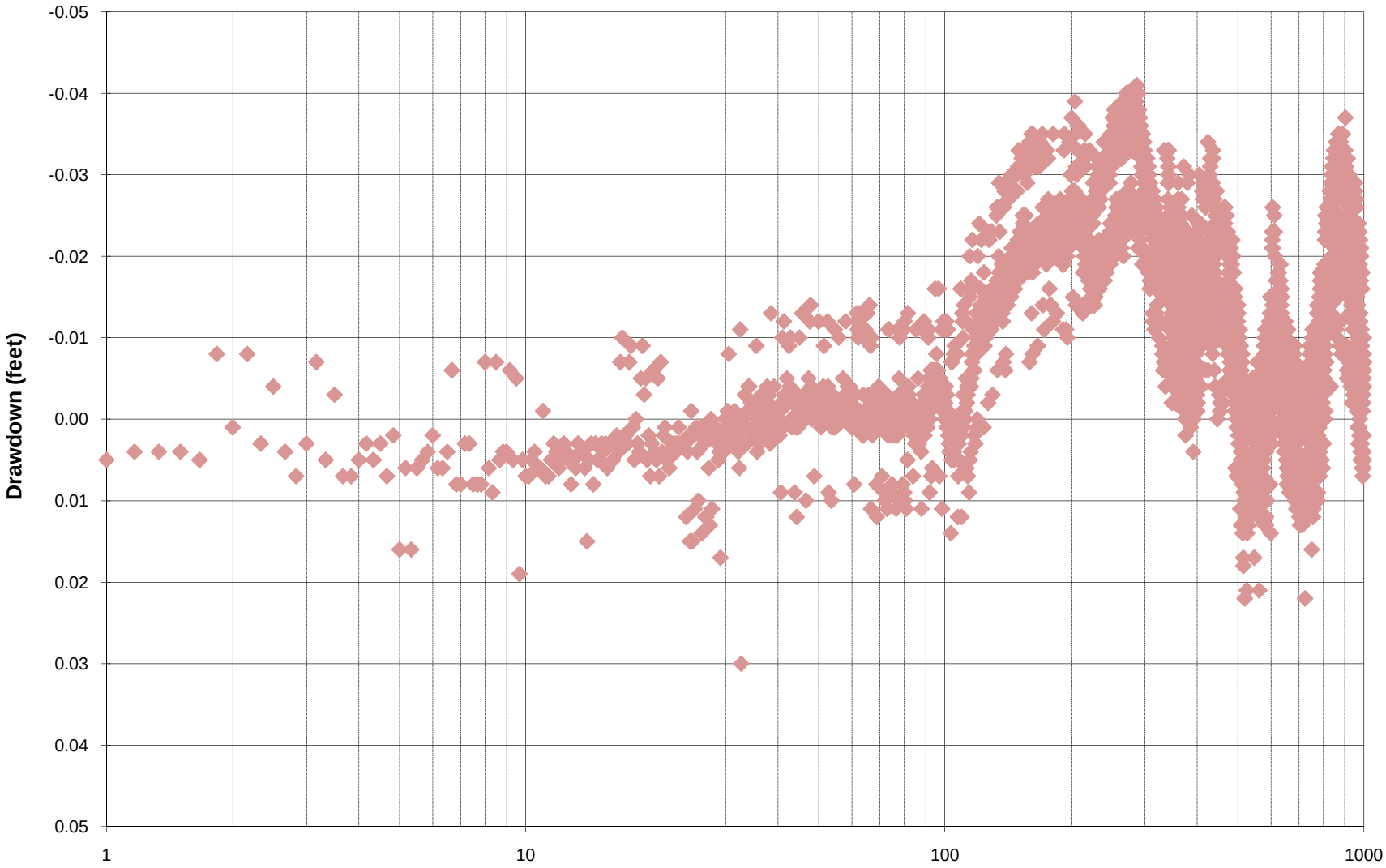

Note: Negative drawdown indicates a rise in groundwater levels.
Accuracy of instrument = 0.069 feet

CLEAR CREEK ASSOCIATES

File ID

Date **9-22-10**

Figure N.4-9: BMO-2010-3B
Drawdown During
Pumping of BMO-2010-3M

N:\Projects\G & K\055038_Copper Queen Branch Mitigation Order\Aquifer Testing-Focused Bedrock Invest\2010 Aquifer Testing\BMO-2010- 3M\055038 BMO-2010-3M - Aquifer Test hand measurements.XLS

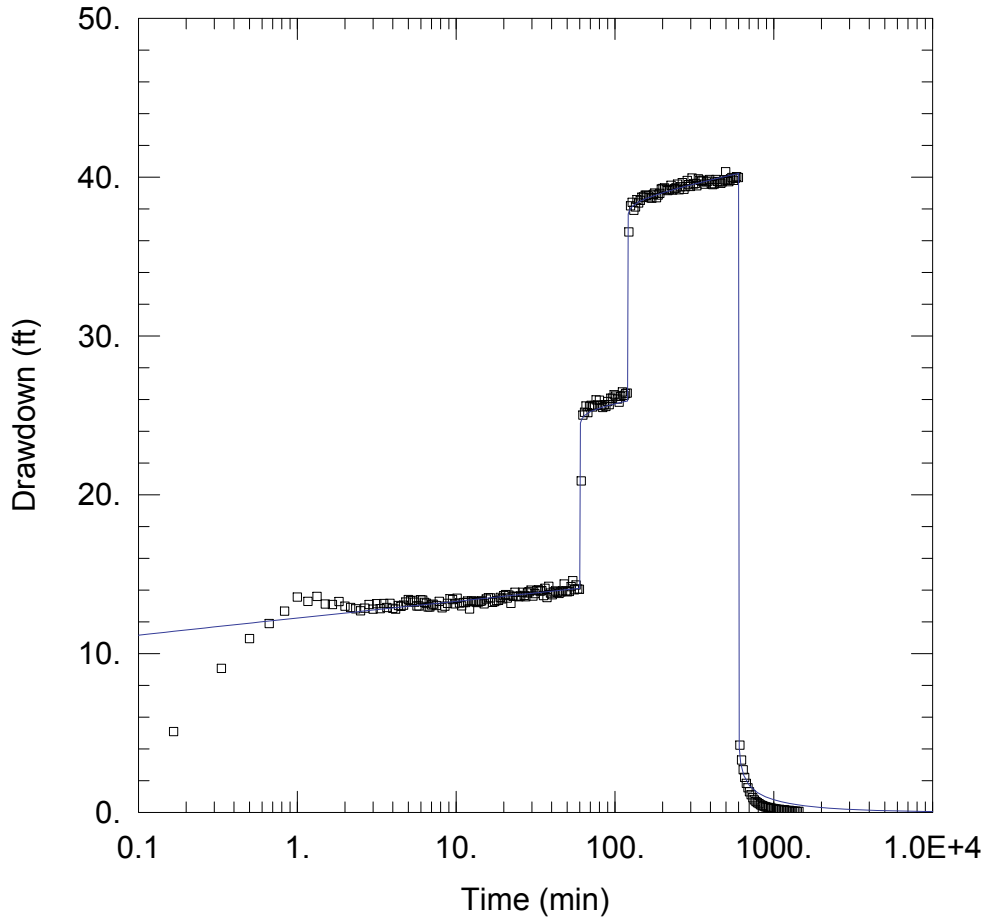

WELL TEST ANALYSIS

Data Set: N:\...\BMO-2010-3M Theis step jn final.aqt
Date: 12/08/10 Time: 13:50:10

PROJECT INFORMATION

Company: Clear Creek Associates
Client: FMI
Project: 055038
Location: Bisbee
Test Well: BMO-2010-3M
Test Date: 7/31/10

SOLUTION

Aquifer Model: Confined
Solution Method: Theis (Step Test)

T = 770.1 ft^2/day
S = 1.0E-5
Sw = -2.428
C = 1. min^2/ft^5
P = 1.759

Step Test Model: Jacob-Rorabaugh
Time (t) = 1. min Rate (Q) in cu. ft/min
$s(t) = 1.634Q + 1.Q^{1.759}$
W.E. = 42.07% (Q from last step)

AQUIFER DATA

Saturated Thickness: 151. ft

Anisotropy Ratio (Kz/Kr): 0.1

CLEAR CREEK ASSOCIATES

File ID

Date 12-8-10

Figure N.4-10
BMO-2010-3M
Theis Solution

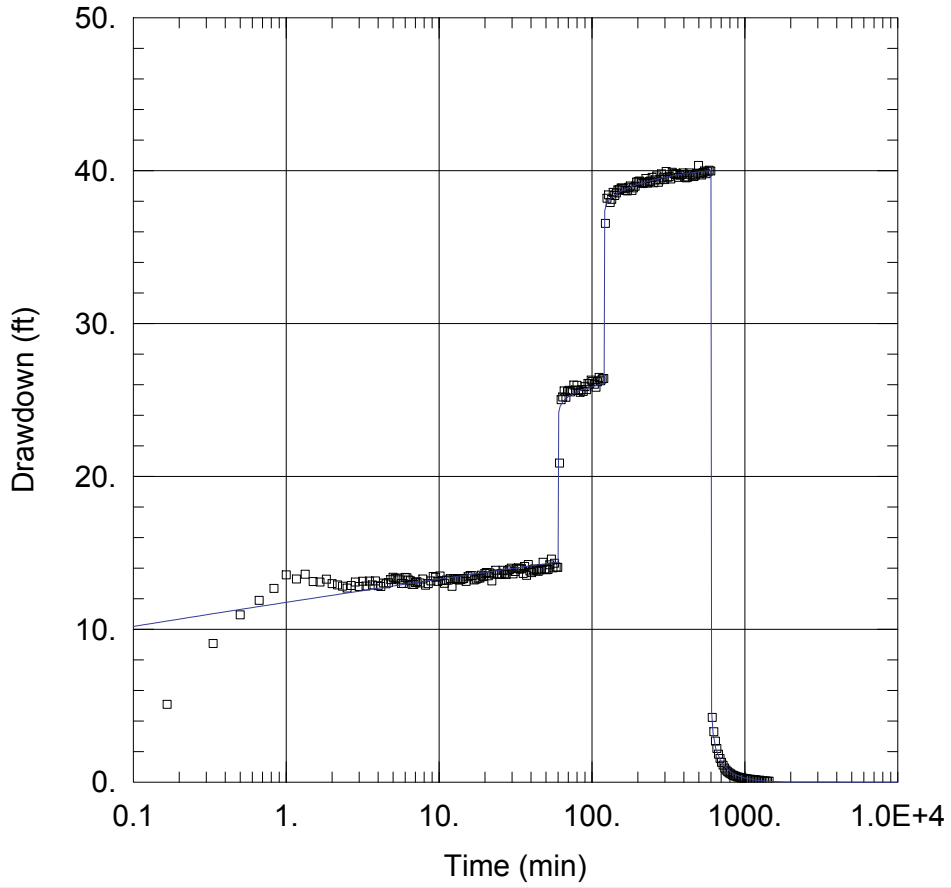

WELL TEST ANALYSIS

Data Set: N:\...\BMO-2010-3M Jacob Copper leaky jn fi
Date: 12/07/10 Time: 16:56:26

PROJECT INFORMATION

Company: Clear Creek Associates
Client: FMI
Project: 055038
Location: Bisbee
Test Well: BMO-2010-3M
Test Date: 7/31/10

SOLUTION

Aquifer Model: Leaky
Solution Method: Hantush-Jacob

T = 530.4 ft^2/day
S = 1.0E-5
r/B = 5.289E-5
Sw = -3.133
C = 0.72 min^2/ft^5
P = 1.856

Step Test Model: Jacob-Rorabaugh
Time (t) = 1. min Rate (Q) in cu. ft/min
$s(t) = 1.94Q + 0.72Q^{1.856}$
W.E. = 61.55% (Q from last step)

AQUIFER DATA

Saturated Thickness: 151. ft
Aquitard Thickness (b'): 272. ft

Anisotropy Ratio (Kz/Kr): 0.1
Aquitard Thickness (b"): 1. ft

CLEAR CREEK ASSOCIATES

File ID

Date 12-8-10

Figure N.4-11
BMO-2010-3M
Hantush-Jacob Solution

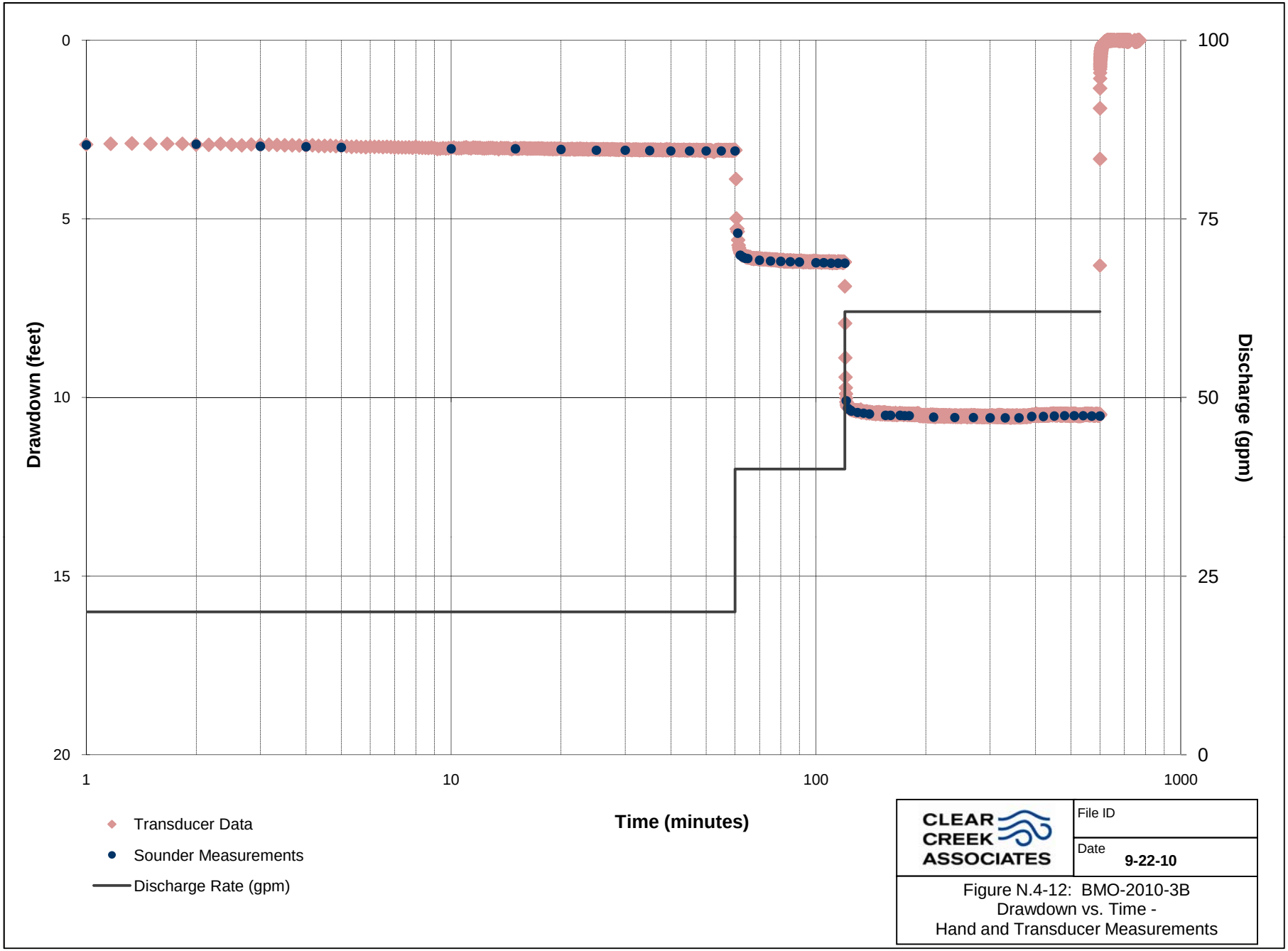

N:\Projects\G & K\055038_Copper Queen Branch Mitigation Order\Aquifer Testing-Focused Bedrock Invest\2010 Aquifer Testing\BMO-2010-3B\055038 BMO-2010-3B - Aquifer Test hand measurements.XLS

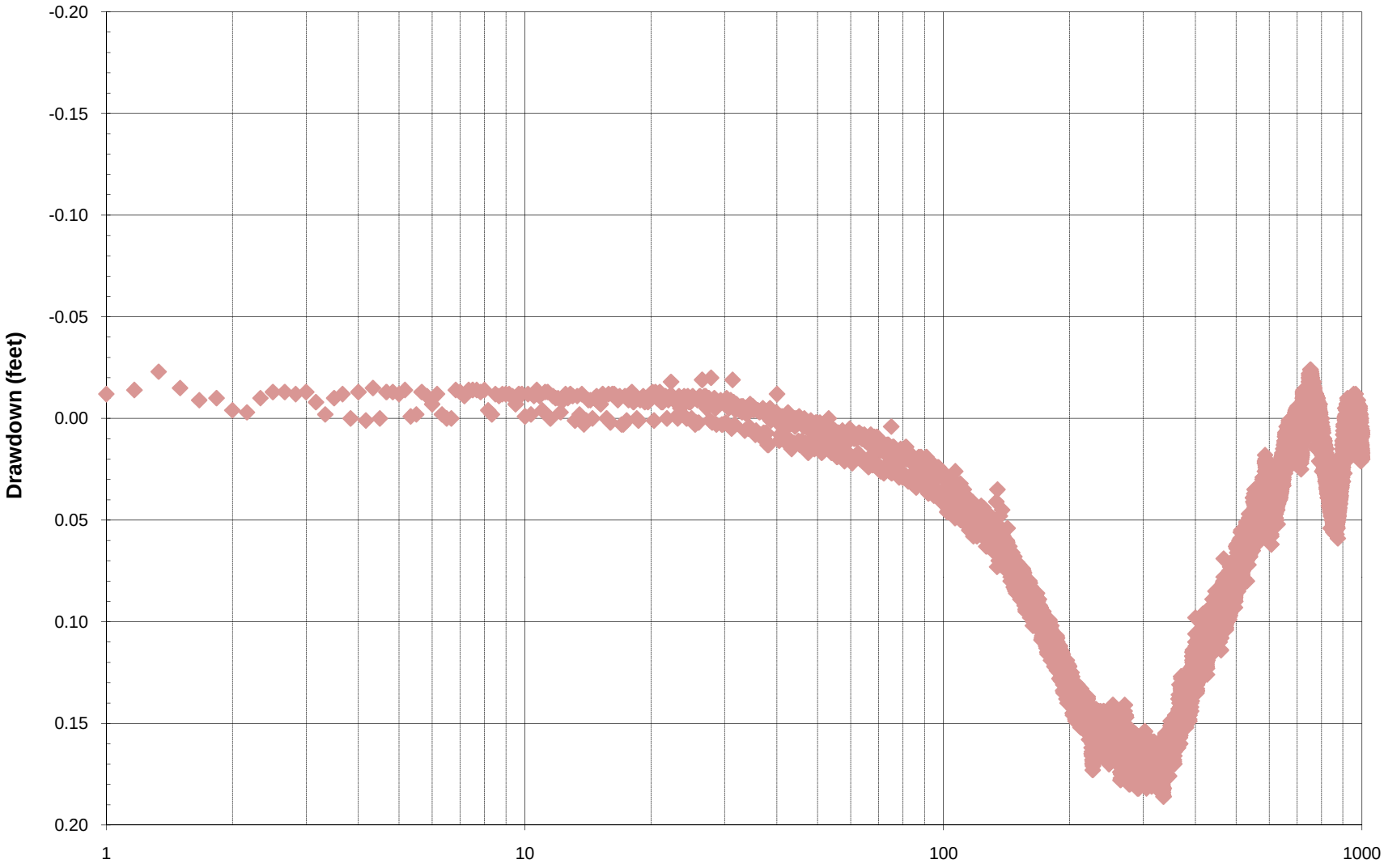

Note: Negative drawdown indicates a rise in groundwater levels.
Accuracy of instrument = 0.069 feet

CLEAR CREEK ASSOCIATES

File ID

Date **9-22-10**

Figure N.4-13
Drawdown in BMO-2010-3M During Pumping of BMO-2010-3B

N:\Projects\G & K\055038_Copper Queen Branch Mitigation Order\Aquifer Testing-Focused Bedrock Invest\2010 Aquifer Testing\BMO-2010-3B\055038 BMO-2010-3B - Aquifer Test hand measurements.XLS

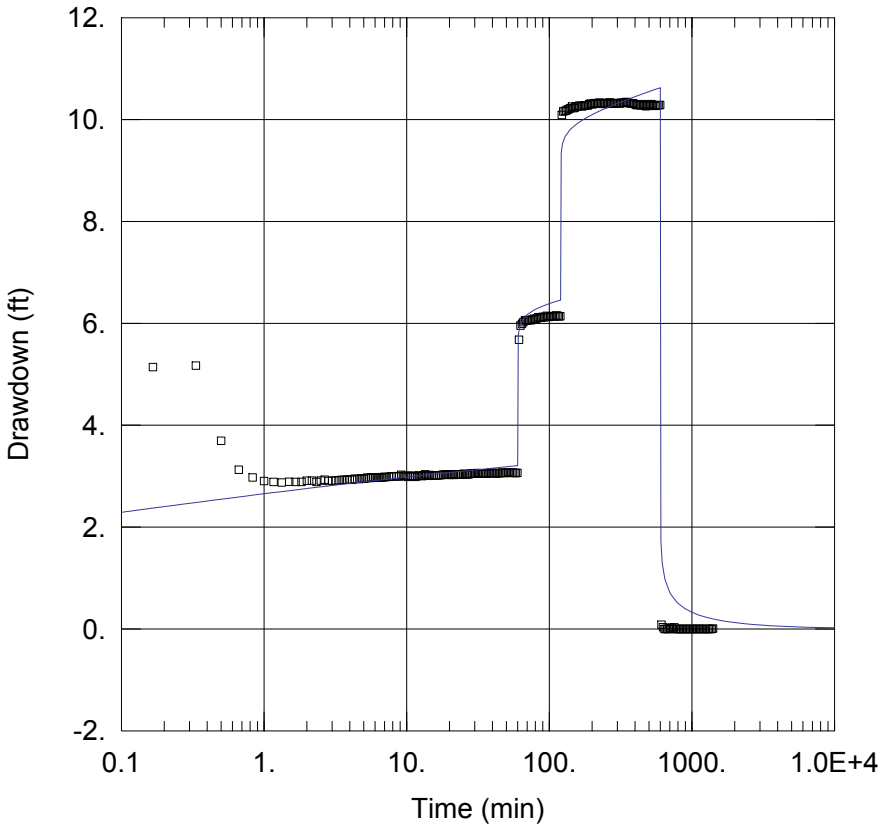

WELL TEST ANALYSIS

Data Set: N:\...\BMO-2010-3B Theis unconfined aj v2.a
Date: 12/07/10 Time: 16:44:42

PROJECT INFORMATION

Company: Clear Creek Associates
Client: FMI
Project: 055038
Location: Bisbee
Test Well: BMO-2010-3B
Test Date: 7/29/10

SOLUTION

Aquifer Model: Unconfined
Solution Method: Theis

T = 2463.4 ft^2/day
S = 1.0E-5
Kz/Kr = 0.004621
b = 272. ft

WELL DATA

Pumping Wells

Well Name	X (ft)	Y (ft)
BMO-2010-3B	0	0

Observation Wells

Well Name	X (ft)	Y (ft)
BMO-2010-3B	0	0
BMO-2010-3M	30	0

CLEAR CREEK ASSOCIATES

File ID

Date 12-8-10

Figure N.4-14
BMO-2010-3B
Theis Solution

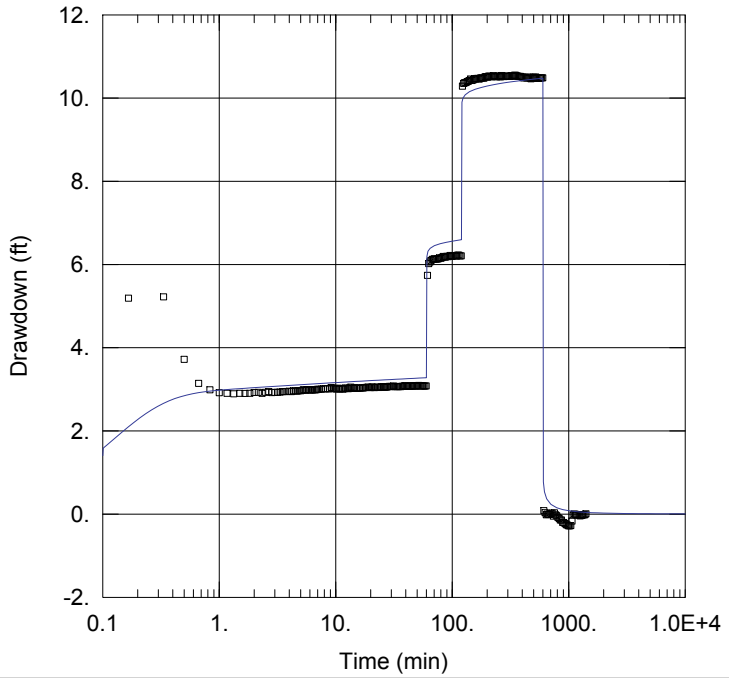

WELL TEST ANALYSIS

Data Set: N:\...\BMO-2010-3B Moench unconfined jn fi
Date: 12/07/10 Time: 16:46:32

PROJECT INFORMATION

Company: Clear Creek Associates
Client: FMI
Project: 055038
Location: Bisbee
Test Well: BMO-2010-3B
Test Date: 7/29/10

SOLUTION

Aquifer Model: Unconfined
Solution Method: Moench

T = 5632.2 ft^2/day
S = 0.02491
Sy = 0.2506
Kz/Kr = 0.08455
Sw = 15.8
r(w) = 0.2083 ft
r(c) = 0.208 ft
alpha = 1.0E+30 min^{-1}

AQUIFER DATA

Saturated Thickness: 272. ft

Anisotropy Ratio (Kz/Kr): 0.08455

WELL DATA

Pumping Wells

Well Name	X (ft)	Y (ft)
BMO-2010-3B	0	0

Observation Wells

Well Name	X (ft)	Y (ft)
BMO-2010-3B	0	0
BMO-2010-3M	30	0

CLEAR CREEK ASSOCIATES

File ID

Date 12-8-10

Figure N.4-15
BMO-2010-3B
Moench Solution

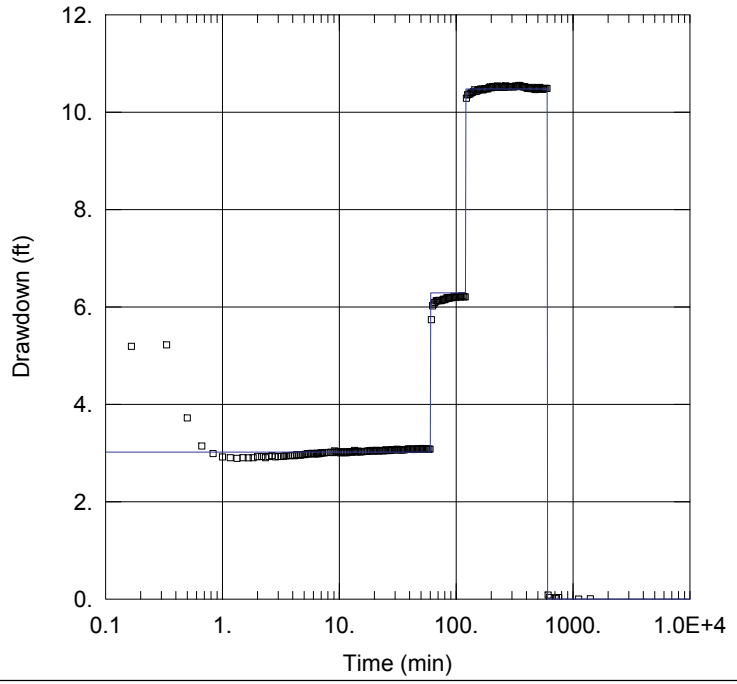

WELL TEST ANALYSIS

Data Set: N:\...\BMO-2010-3B Hantush Jacob jn final.a
Date: 12/07/10 Time: 16:48:38

PROJECT INFORMATION

Company: Clear Creek Associates
Client: FMI
Project: 055038
Location: Bisbee
Test Well: BMO-2010-3B
Test Date: 7/29/10

SOLUTION

Aquifer Model: Leaky
Solution Method: Hantush-Jacob

T = 2809.9 ft^2/day
S = 0.1
1/B = 8.841 ft^{-1}
Sw = 9.901
C = 0.002187 min^2/ft^5
P = 3.

Step Test Model: Jacob-Rorabaugh
Time (t) = 1. min Rate (Q) in cu. ft/min
$s(t) = 1.114Q + 0.002187Q^{3.}$
W.E. = 24.22% (Q from last step)

AQUIFER DATA

Saturated Thickness: 272. ft
Aquitard Thickness (b'): 1. ft

Anisotropy Ratio (Kz/Kr): 0.1
Aquitard Thickness (b"): 1. ft

WELL DATA

Pumping Wells

Well Name	X (ft)	Y (ft)
BMO-2010-3B	0	0

Observation Wells

Well Name	X (ft)	Y (ft)
BMO-2010-3B	0	0
BMO-2010-3M	30	0

CLEAR CREEK ASSOCIATES

File ID

Date 12-8-10

Figure N.4-16
BMO-2010-3B
Hantush-Jacob Solution

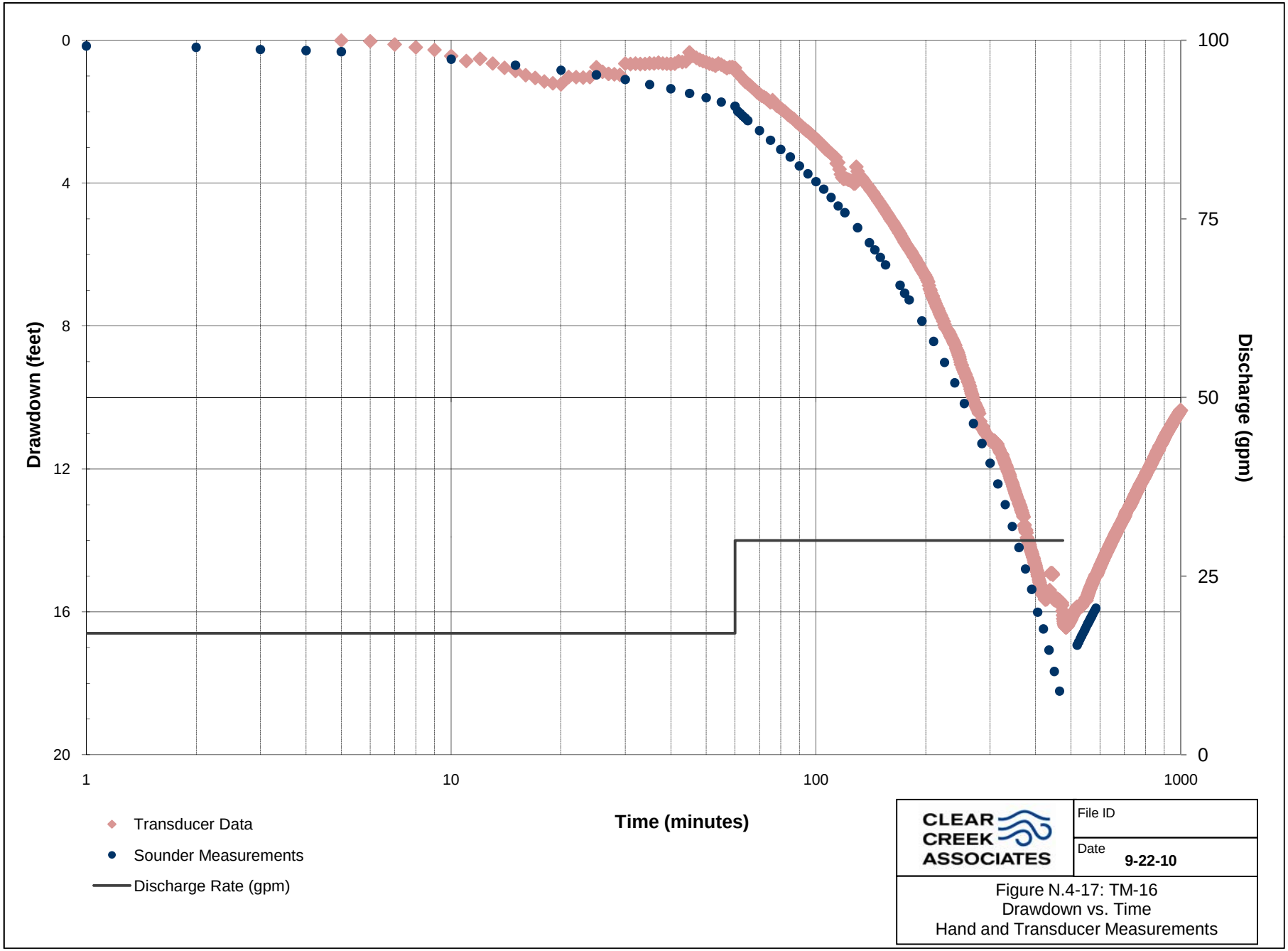

N:\Projects\G & K\055038_Copper Queen Branch Mitigation Order\Aquifer Testing-Focused Bedrock Invest\2010 Aquifer Testing\TM-16\055038 BMO-2010-TM16 - Aquifer Test hand measurements.XLS

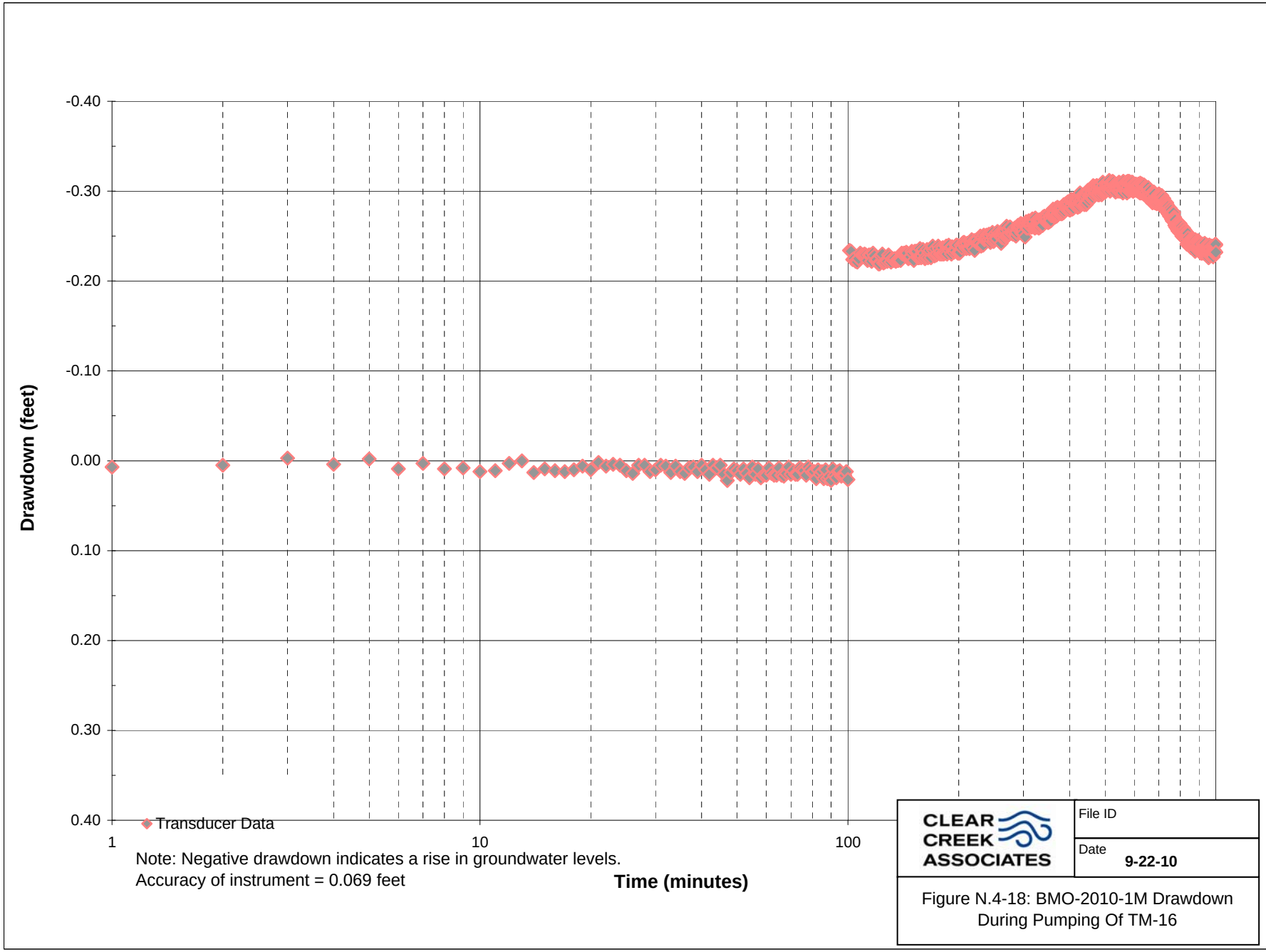

N:\Projects\G & K\055038_Copper Queen Branch Mitigation Order\Aquifer Testing-Focused Bedrock Invest\2010 Aquifer Testing\TM-16\TM-16 Test Monit in BMO-2010-1M_2010-09-03_07-05-43-390.xls

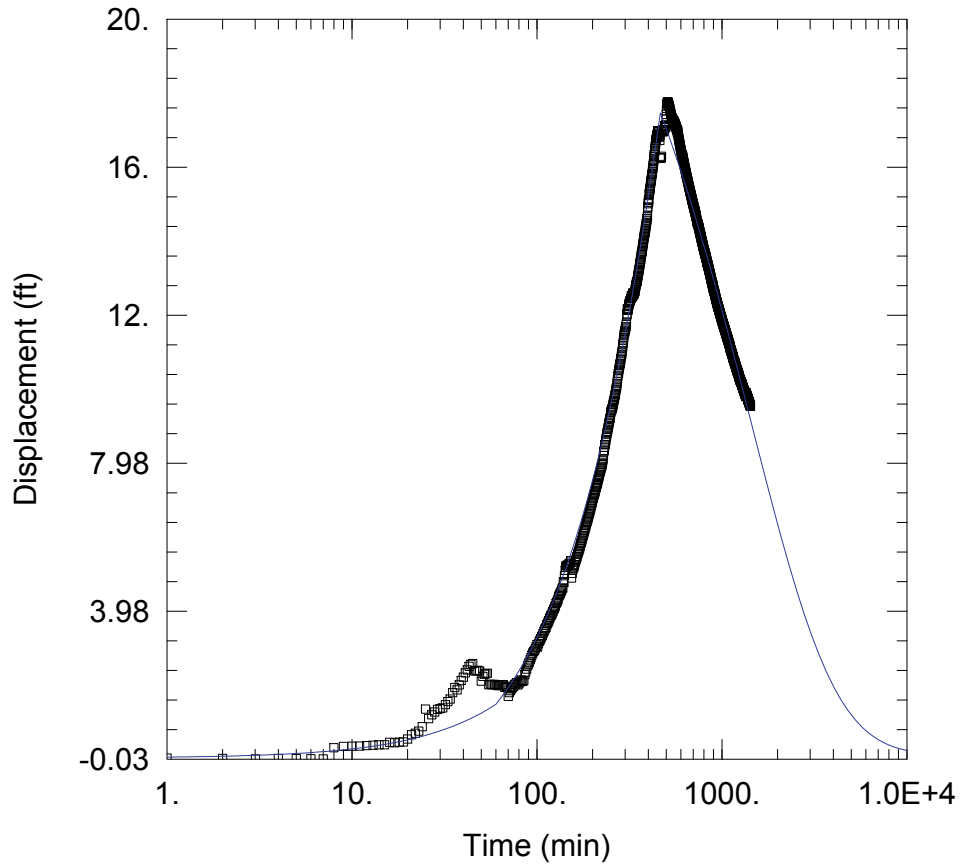

WELL TEST ANALYSIS

Data Set: N:\...\TM-16 papadapoulos.aqt
Date: 12/07/10 Time: 16:51:06

PROJECT INFORMATION

Company: clear creek
Client: FMI
Project: 055038
Location: Bisbee
Test Well: TM-16
Test Date: Sept 2

SOLUTION

Aquifer Model: Confined
Solution Method: Papadopulos-Cooper

T = 208.8 ft^2/day
S = 1.0E-7
r(w) = 0.02281 ft
r(c) = 5.399 ft

AQUIFER DATA

Saturated Thickness: 30. ft

Anisotropy Ratio (Kz/Kr): 0.1

CLEAR CREEK ASSOCIATES

File ID

Date 12-8-10

Figure N.4-19
TM-16
Papadapoulos-Cooper Solution

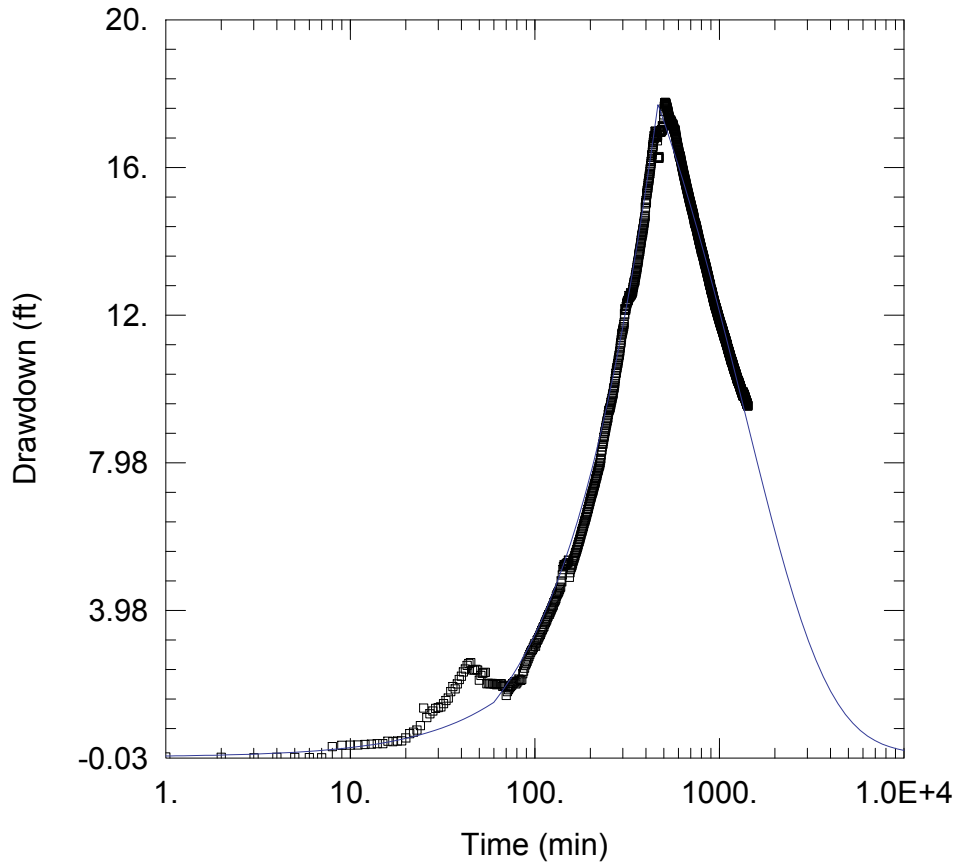

WELL TEST ANALYSIS

Data Set: N:\...\TM-16 moensch spherical 2.aqt
Date: 12/07/10 Time: 17:06:34

PROJECT INFORMATION

Company: clear creek
Client: FMI
Project: 055038
Location: Bisbee
Test Well: TM-16
Test Date: Sept 2

SOLUTION

Aquifer Model: Fractured
Solution Method: Moench w/spherical blocks

K = 7.578 ft/day
Ss = 1.257E-5 ft^{-1}
K' = 1436.9 ft/day
Ss' = 0.001607 ft^{-1}
Sw = 9.631
Sf = 6.55
r(w) = 0.208 ft
r(c) = 5.346 ft

AQUIFER DATA

Saturated Thickness: 30. ft

Spherical Block Diameter: 1. ft

CLEAR CREEK ASSOCIATES

File ID

Date 12-8-10

Figure N.4-20
TM-16
Moench Solution

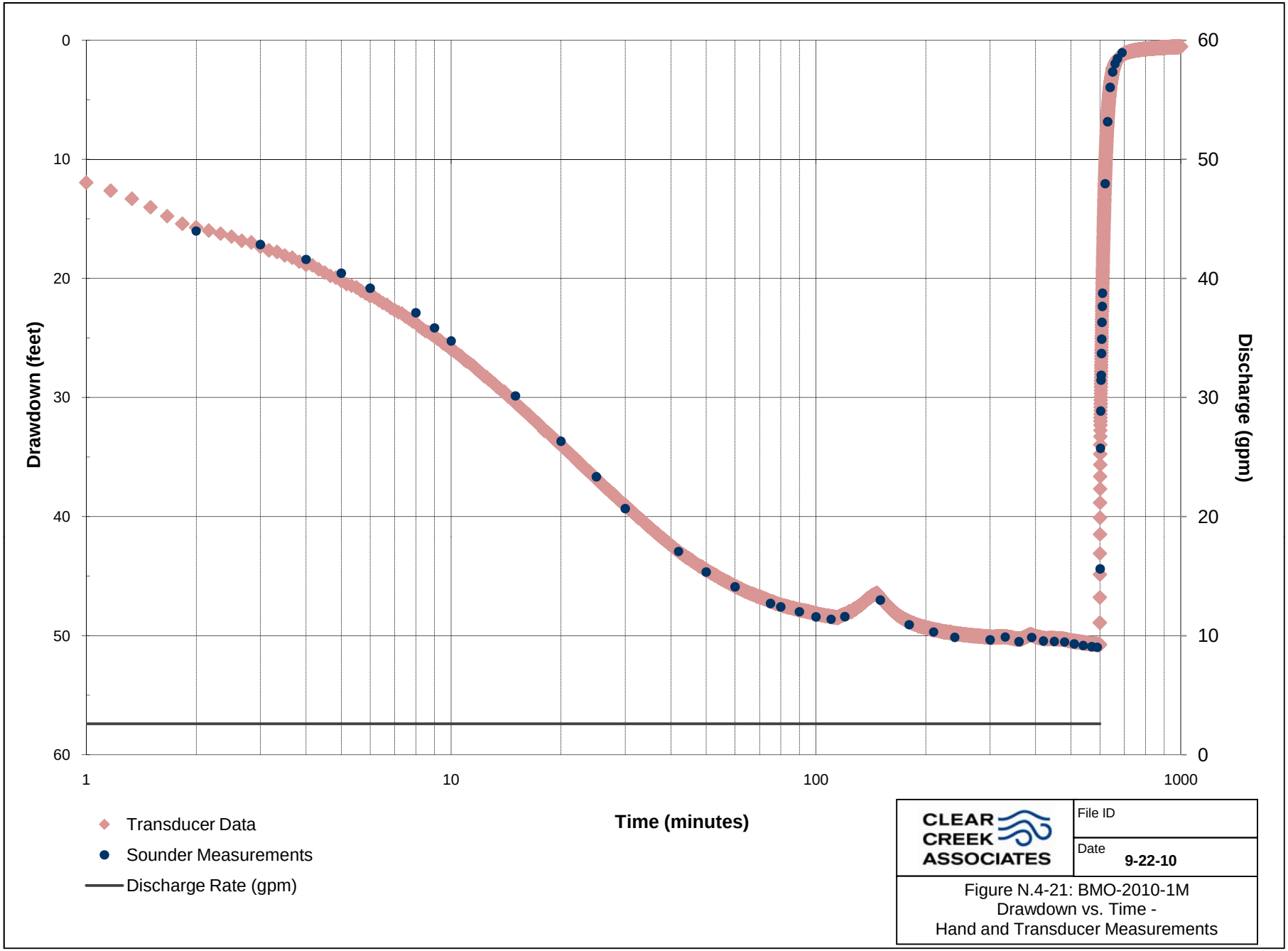

N:\Projects\G & K\055038_Copper Queen Branch Mitigation Order\Aquifer Testing-Focused Bedrock Invest\2010 Aquifer Testing\BMO-2010-1M\055038 BMO-2010-1M Aquifer Test hand measurements.XLS

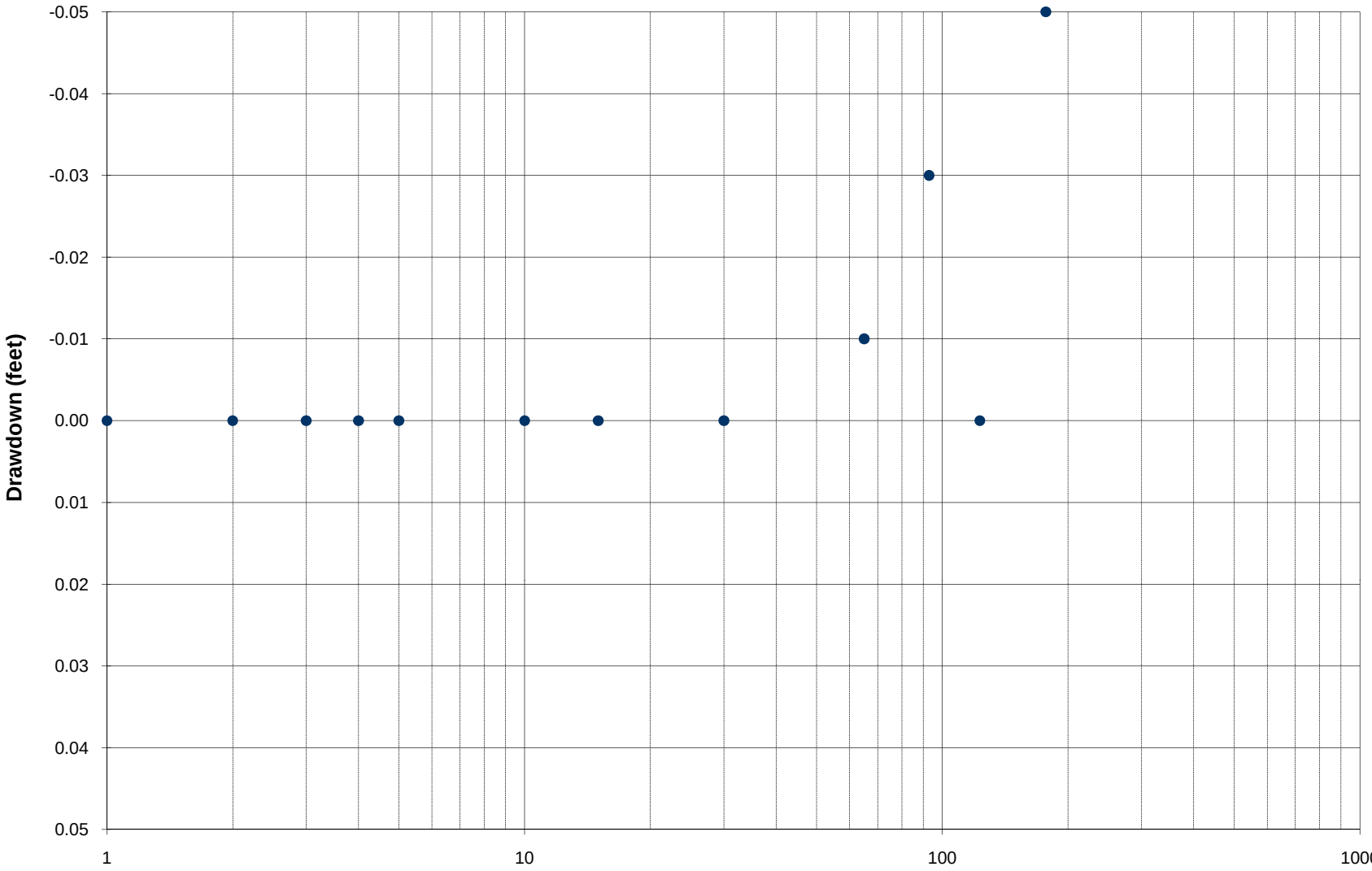

CLEAR CREEK ASSOCIATES

File ID

Date **9-22-10**

Figure N.4-22:
Drawdown In TM-16 Pumping of BMO-2010-1M
Hand Water Level Measurements

N:\Projects\G & K\055038_Copper Queen Branch Mitigation Order\Aquifer Testing-Focused Bedrock Invest\2010 Aquifer Testing\BMO-2010-1M\055038 BMO-2010-1M Aquifer Test hand measurements.XLS

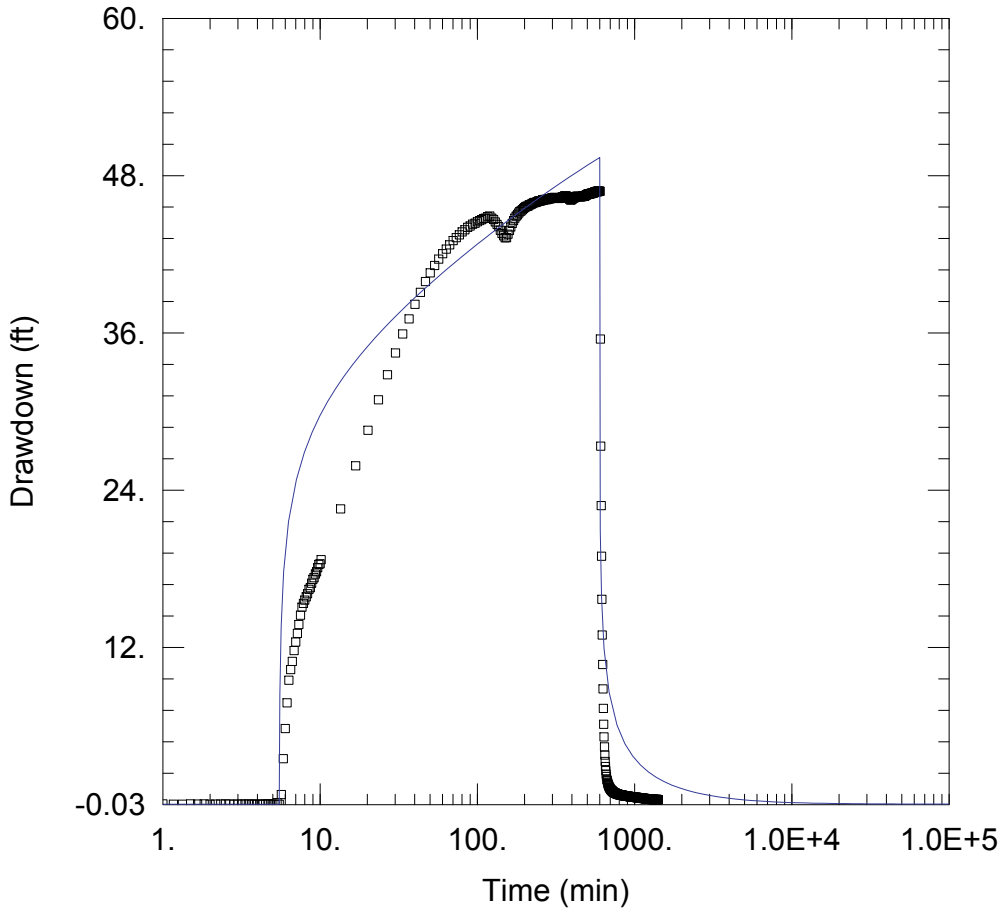

WELL TEST ANALYSIS

Data Set: N:\...\BMO-2010-1m theis unconfined partial
Date: 12/08/10 Time: 08:47:57

PROJECT INFORMATION

Company: Clear Creek Associates
Client: FMI
Project: 055038
Location: Bisbee
Test Well: BMO-2010-3M
Test Date: 7/31/10

SOLUTION

Aquifer Model: Unconfined
Solution Method: Theis

T = 24.89 ft^2/day
S = 0.01
Kz/Kr = 1.
b = 328. ft

CLEAR CREEK ASSOCIATES

File ID

Date 12-8-10

Figure N.4-23
BMO-2010-1M
Theis Solution

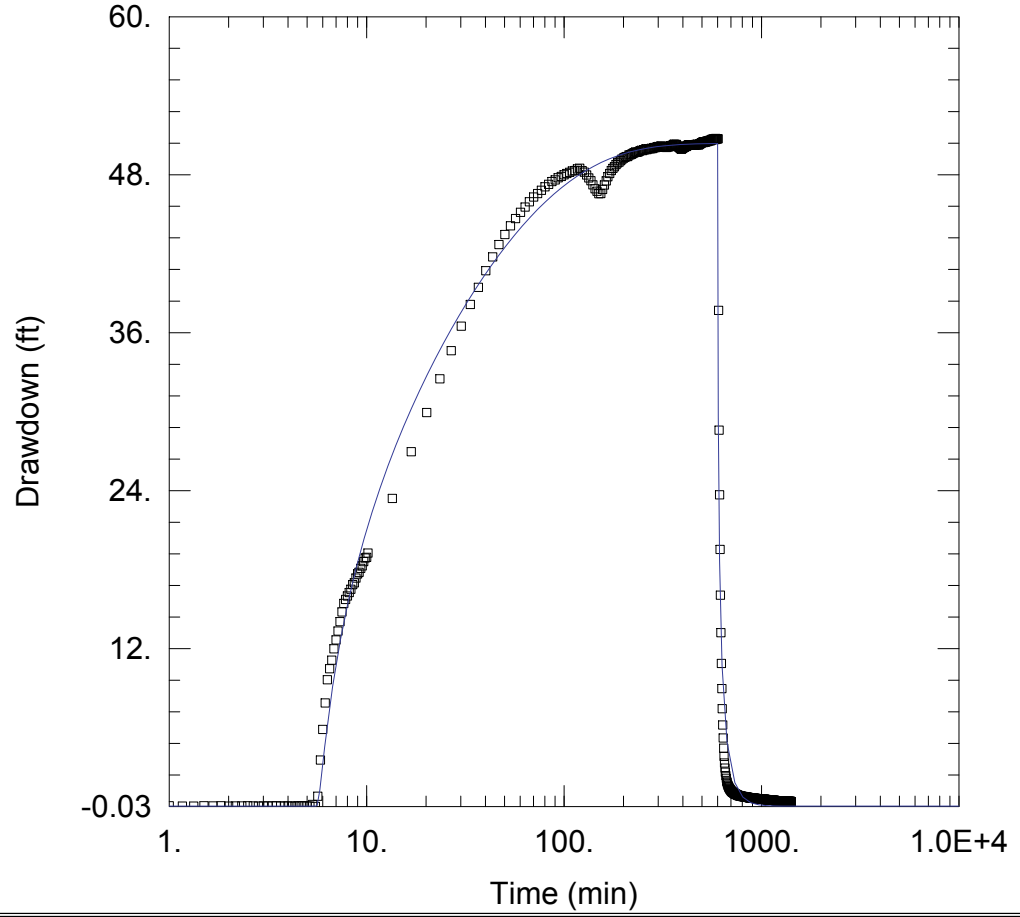

WELL TEST ANALYSIS

Data Set: N:\...\BMO-2010-1m hantush jacob leaky part
Date: 12/08/10 Time: 08:41:44

PROJECT INFORMATION

Company: Clear Creek Associates
Client: FMI
Project: 055038
Location: Bisbee
Test Well: BMO-2010-3M
Test Date: 7/31/10

SOLUTION

Aquifer Model: Leaky
Solution Method: Hantush-Jacob

T = 11.11 ft^2/day
S = 0.3009
r/B = 0.123
Kz/Kr = 0.4368
b = 318. ft

CLEAR CREEK ASSOCIATES

File ID

Date 12-8-10

Figure N.4-24
BMO-2010-1M
Hantush-Jacob Solution

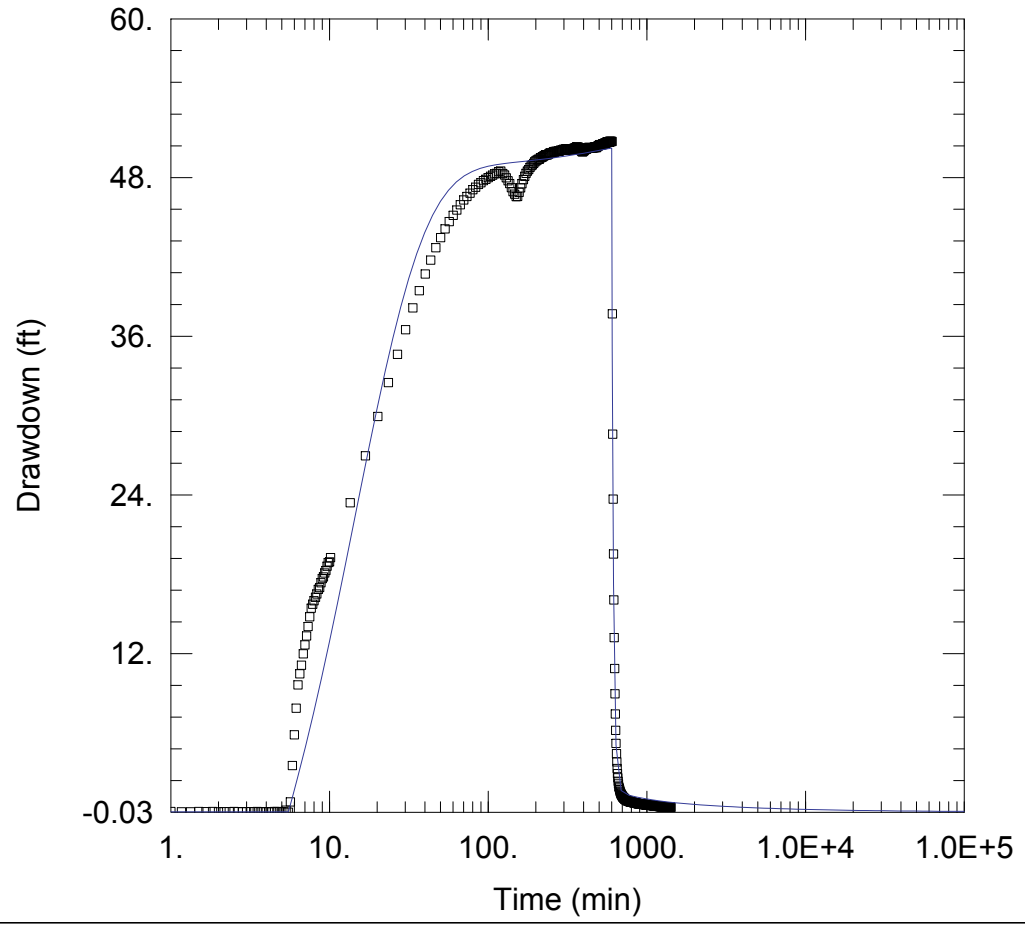

WELL TEST ANALYSIS

Data Set: N:\...\BMO-2010-1m moensch spherical
Date: 12/08/10 Time: 08:48:52

PROJECT INFORMATION

Company: Clear Creek Associates
Client: FMI
Project: 055038
Location: Bisbee
Test Well: BMO-2010-3M
Test Date: 7/31/10

SOLUTION

Aquifer Model: Fractured
Solution Method: Moench w/spherical blocks

K = 0.02381 ft/day
Ss = 3.049E-12 ft^{-1}
K' = 1.775E-6 ft/day
Ss' = 0.05578 ft^{-1}
Sw = -1.467
Sf = 0.01086
r(w) = 1.103 ft
r(c) = 0.208 ft

AQUIFER DATA

Saturated Thickness: 328. ft

Spherical Block Diameter: 1. ft

CLEAR CREEK ASSOCIATES

File ID

Date 12-8-10

Figure N.4-25
BMO-2010-1M
Moench Solution

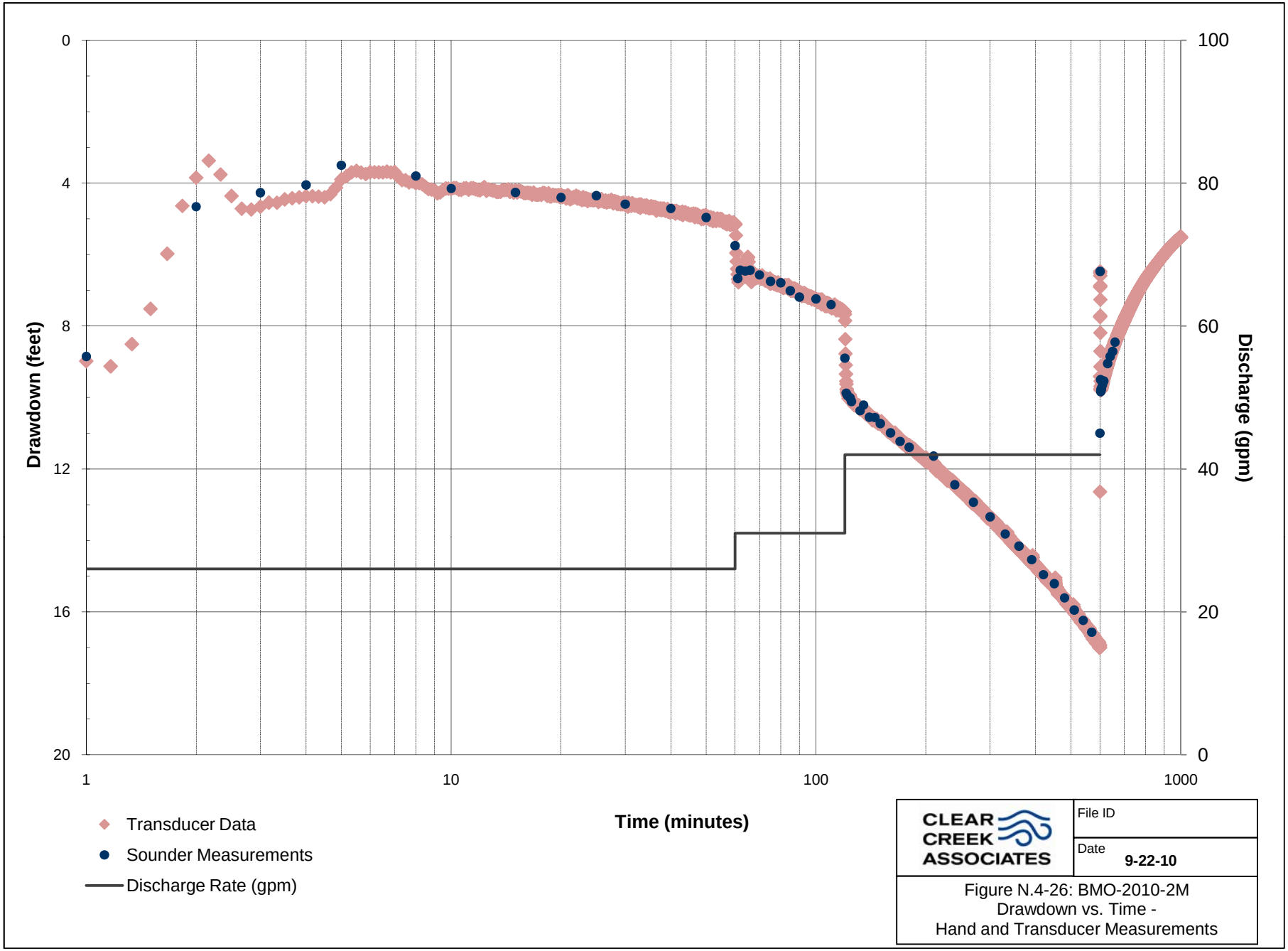

N:\Projects\G & K\055038_Copper Queen Branch Mitigation Order\Aquifer Testing-Focused Bedrock Invest\2010 Aquifer Testing\BMO-2010-2M\055038 BMO-2010-2M - Aquifer Test hand measurements.XLS

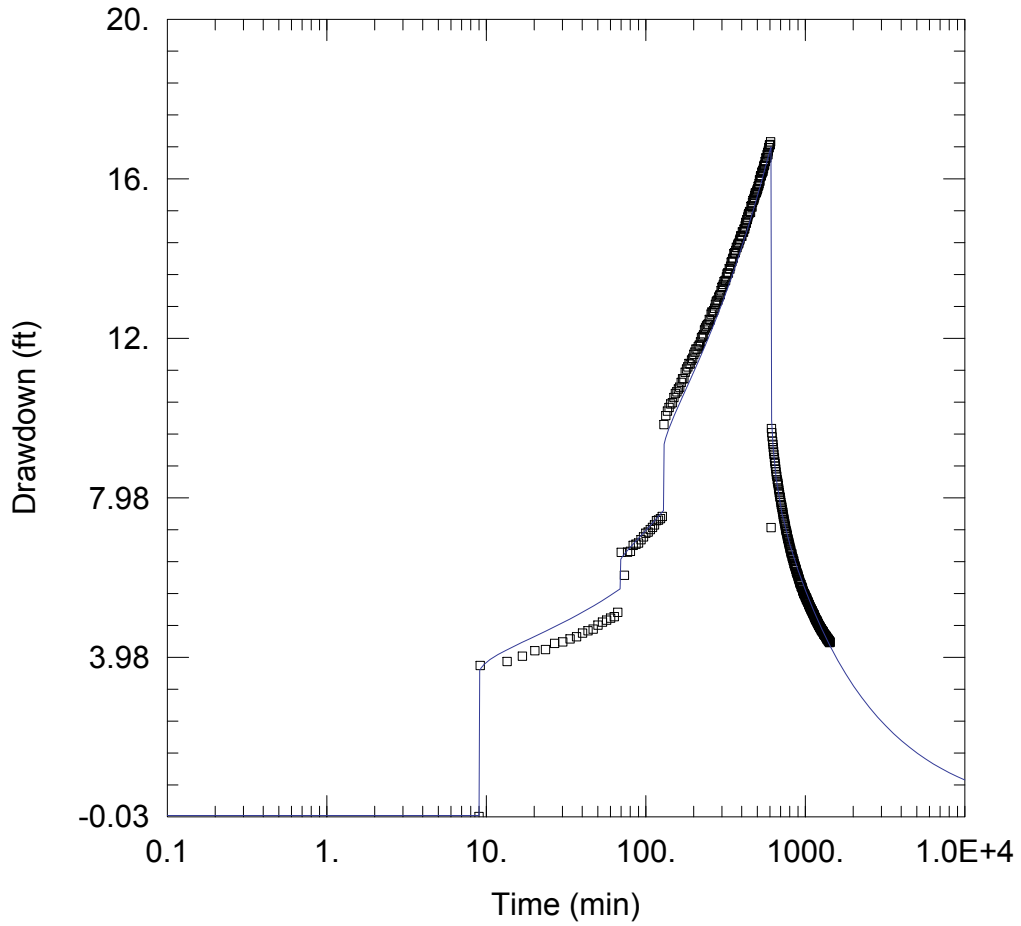

WELL TEST ANALYSIS

Data Set: N:\...\BMO-2010-2M moensch spherical bl
Date: 12/08/10 Time: 08:57:41

PROJECT INFORMATION

Company: Clear Creek Associates
Client: FMI
Project: 055038
Location: Bisbee
Test Well: BMO-2010-3M
Test Date: 7/31/10

SOLUTION

Aquifer Model: Fractured
Solution Method: Moench w/spherical blocks

K = 0.257 ft/day
Ss = 1.0E-9 ft^{-1}
K' = 3.996 ft/day
Ss' = 0.0007753 ft^{-1}
Sw = -4.939
Sf = 0.1747
r(w) = 0.2167 ft
r(c) = 0.09919 ft

AQUIFER DATA

Saturated Thickness: 115. ft

Spherical Block Diameter: 1. ft

CLEAR CREEK ASSOCIATES

File ID

Date 12-8-10

Figure N.4-27
BMO-2010-2M
Moench Solution for Fractured Aquifers with Spherical Blocks

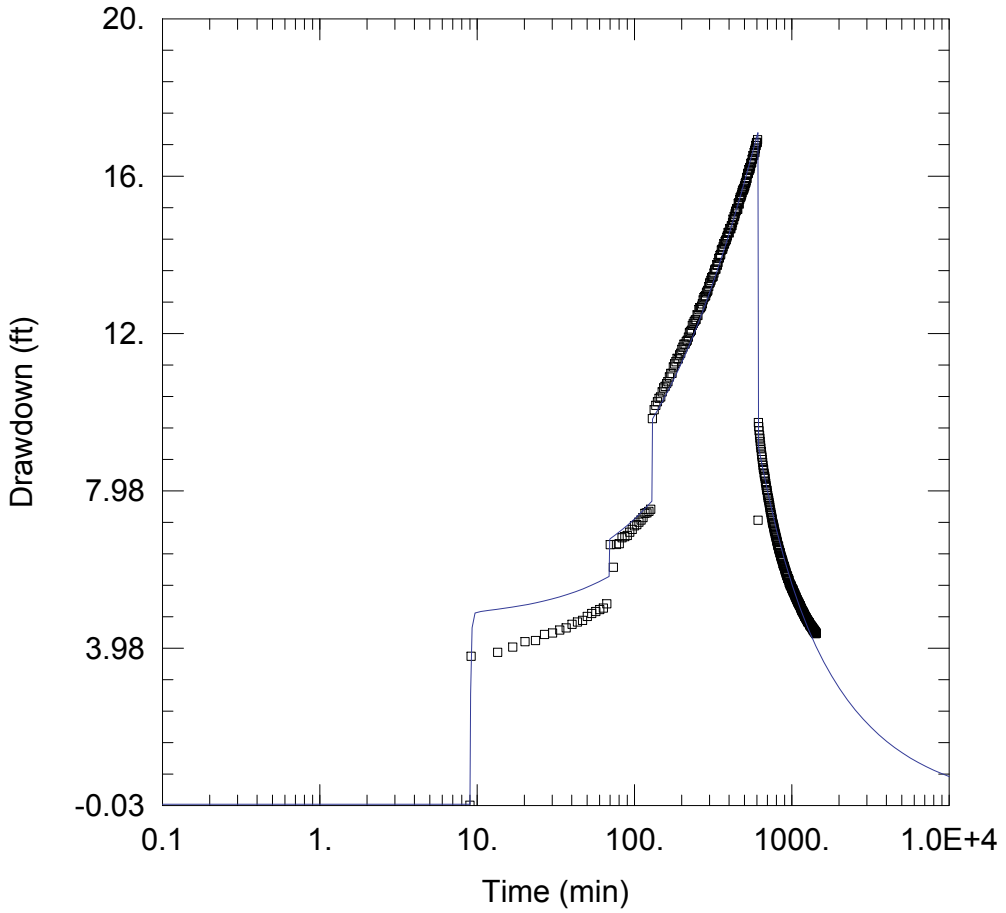

WELL TEST ANALYSIS

Data Set: N:\...\BMO-2010-2M moensch v3.aqt
Date: 12/08/10 Time: 08:59:04

PROJECT INFORMATION

Company: Clear Creek Associates
Client: FMI
Project: 055038
Location: Bisbee
Test Well: BMO-2010-3M
Test Date: 7/31/10

SOLUTION

Aquifer Model: Fractured
Solution Method: Moench w/slab blocks

K = 0.3793 ft/day
Ss = 5.182E-11 ft^{-1}
K' = 165.6 ft/day
Ss' = 0.6994 ft^{-1}
Sw = -1.072
Sf = 10.
r(w) = 0.2505 ft
r(c) = 0.1797 ft

AQUIFER DATA

Saturated Thickness: 115. ft

Slab Block Thickness: 1. ft

CLEAR CREEK ASSOCIATES

File ID

Date 12-8-10

Figure N.4-28
BMO-2010-2M
Moench Solution for Fractured Aquifers with Slab Blocks

PLATES

TABLE OF CONTENTS

PLATES

1 Cross Section Location Map
2 Cross Sections A-A’ through C-C’ and H-H’
3 Cross Sections D-D’ through G-G’

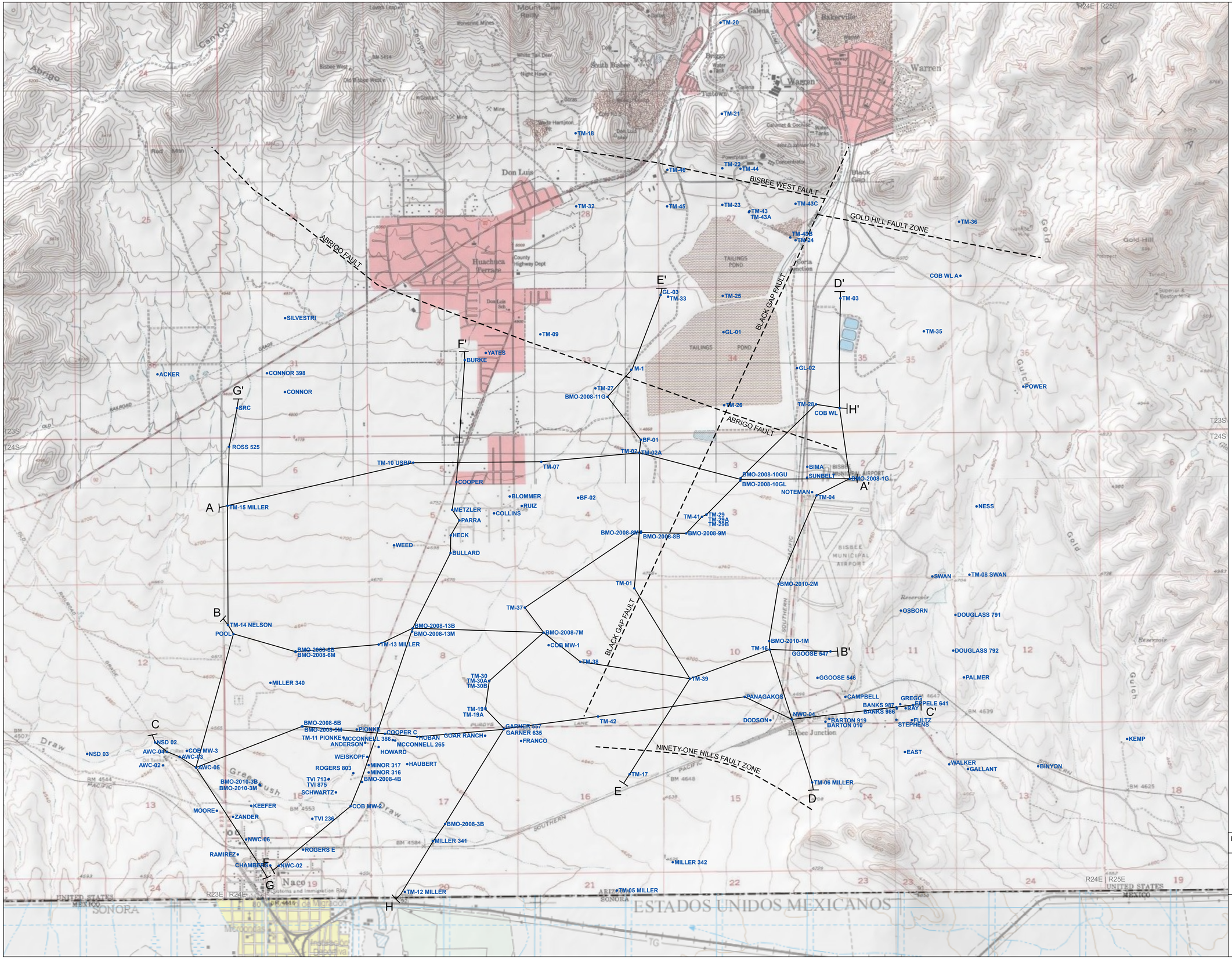

Legend

- Well Location & ID
- Cross-section

Scale (Feet)

0 3,000 6,000

Notes:

Projection: UTM Zone 12N NAD83

Date	File ID
12/08/10	055038-074

CLEAR CREEK ASSOCIATES

PLATE 1
CROSS-SECTION LOCATION MAP

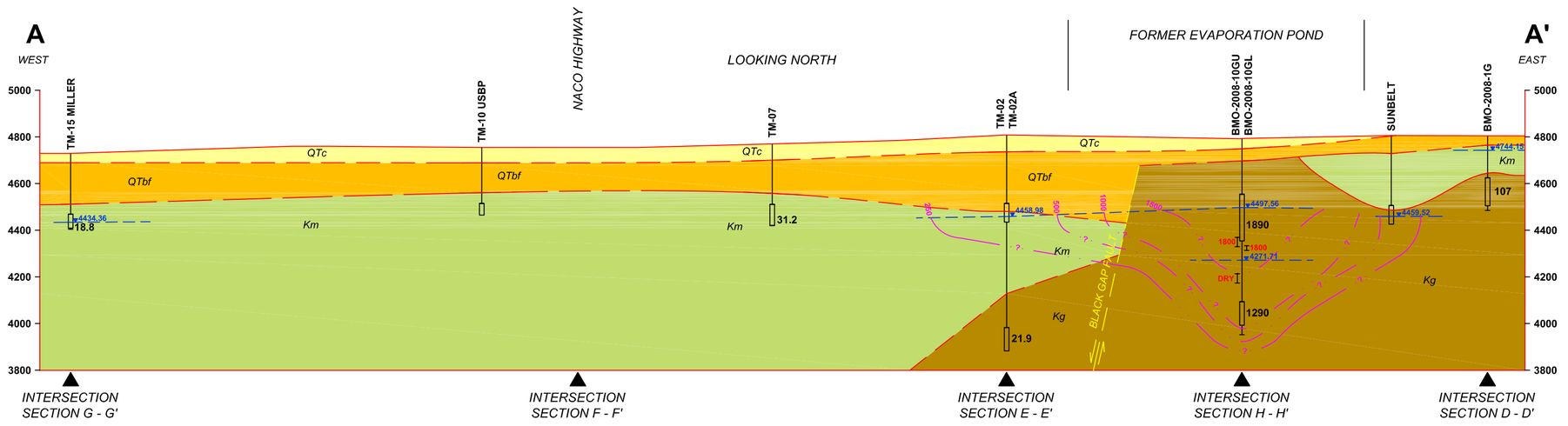

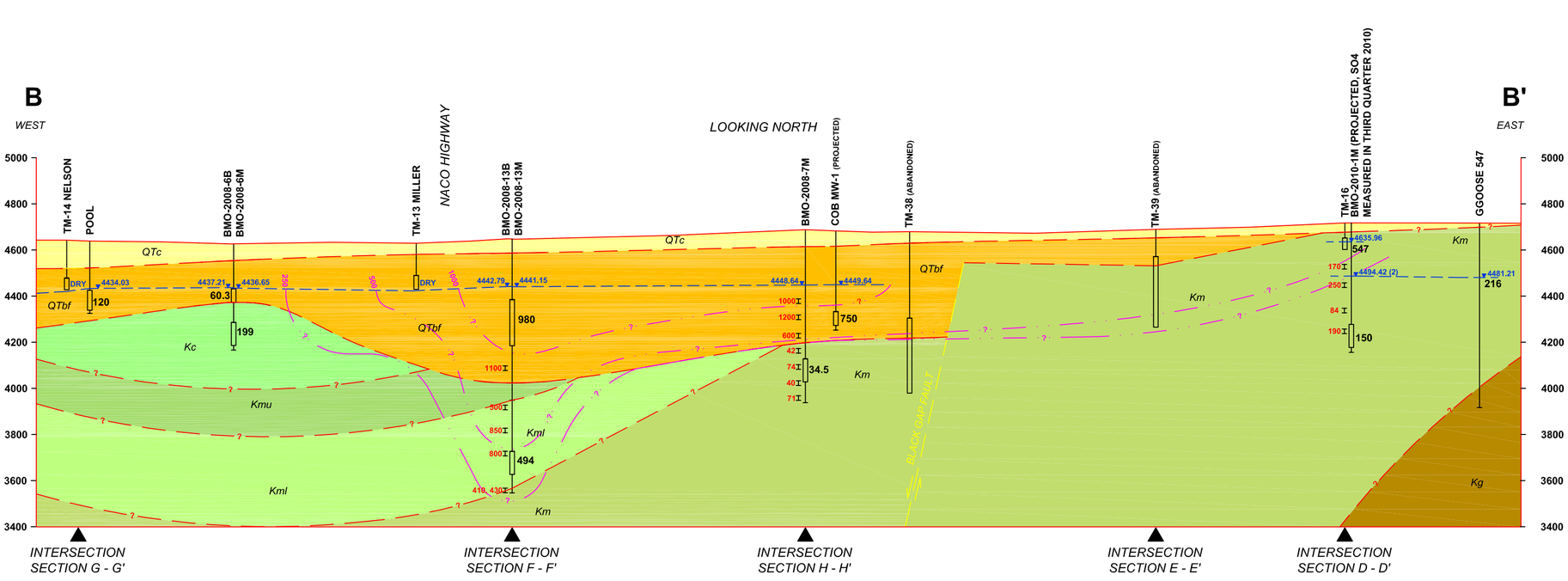

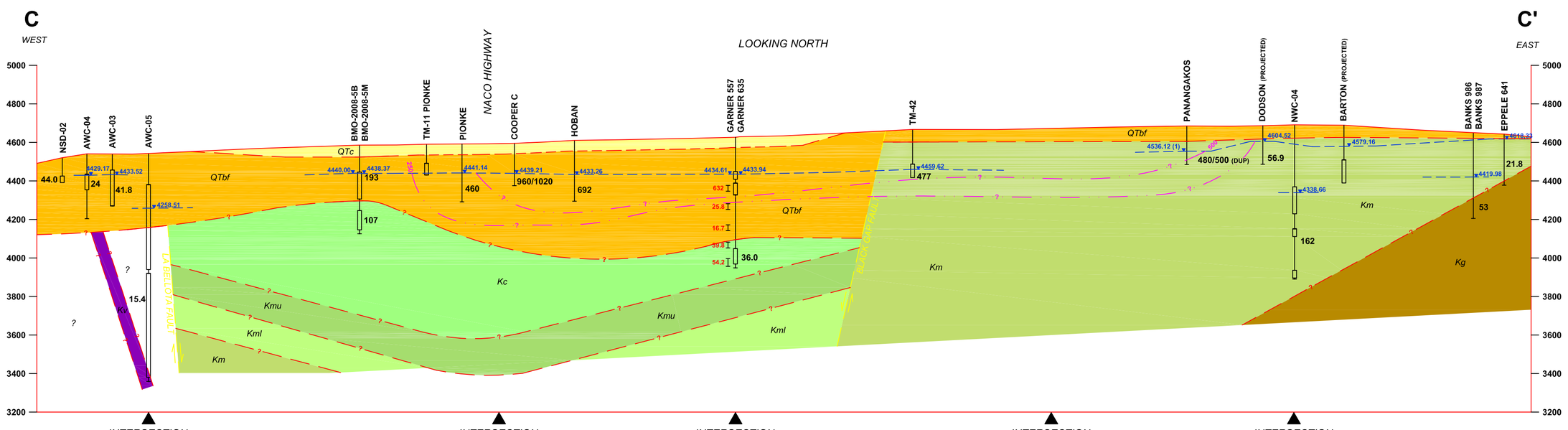

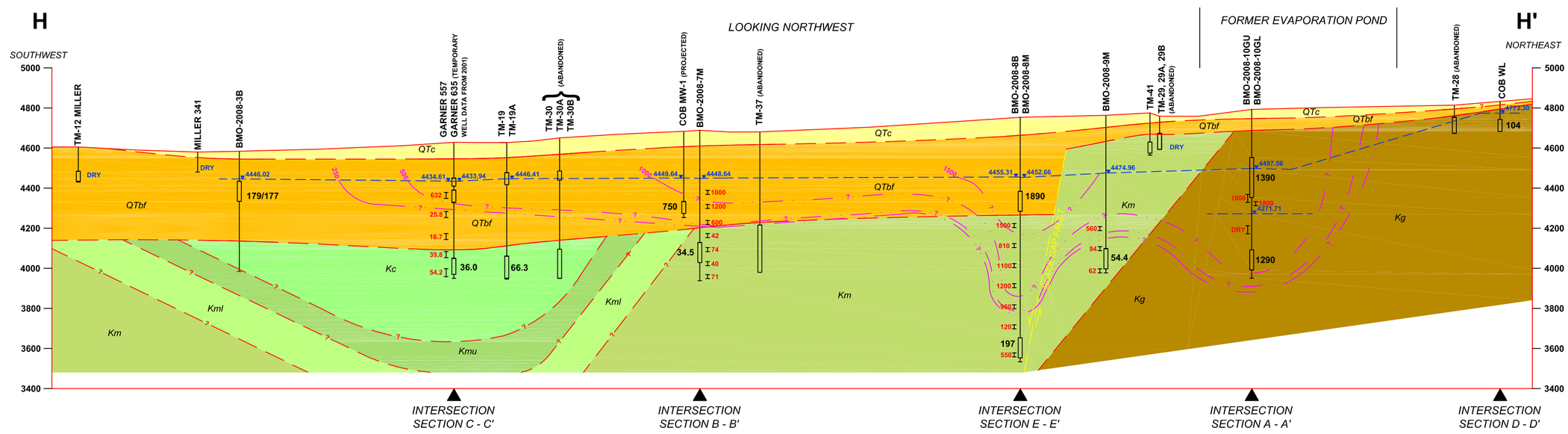

LEGEND

BASIN FILL

- QTc — Quaternary - Tertiary Caliche
- QTbf — Quaternary - Tertiary Basin Fill

BEDROCK

UNDIFFERENTIATED BISBEE GROUP

- Kc — Cretaceous Cintura Formation
- Kmu — Cretaceous Upper Mural Limestone
- Kml — Cretaceous Lower Mural Limestone
- Km — Cretaceous Morita Formation
- Kg — Cretaceous Glance Conglomerate
- Kv — Cretaceous (?) Volcanic

Geologic Contact, Dashed Where Inferred

Fault, Dashed Where Inferred

Sulfate Isoconcentration Contour

Vertical Scale: 0 400' 800'

Horizontal Scale: 0 1500' 3000'

BMO-2008-4B
- Well Identifier

4442.40 - Water Level

- Well

810 - Temporary Well, Sulfate Concentration (mg/L)

- Screen 10.4

- Sulfate Concentration (mg/L) in Fourth Quarter 2008, except BMO-2010-1M and BMO-2010-2M were measured in Third Quarter 2010 (Duplicate Results Separated by /)

(1) Groundwater Elevation measured in 1st Quarter, 2009

(2) Groundwater Elevation measured in 3rd Quarter, 2010

CLEAR CREEK ASSOCIATES

File Name: 11/22/10

Date: 055038-072

PLATE 2
CROSS-SECTIONS
A - A' THROUGH C - C', AND H - H'
BISBEE - NACO

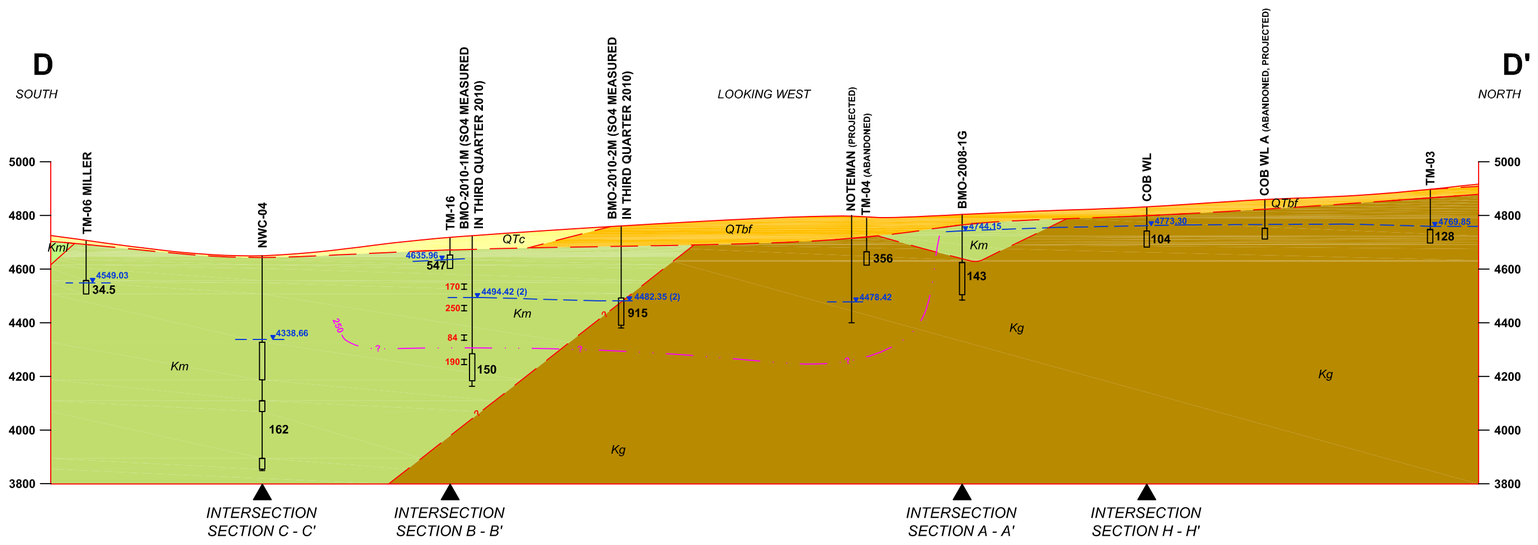

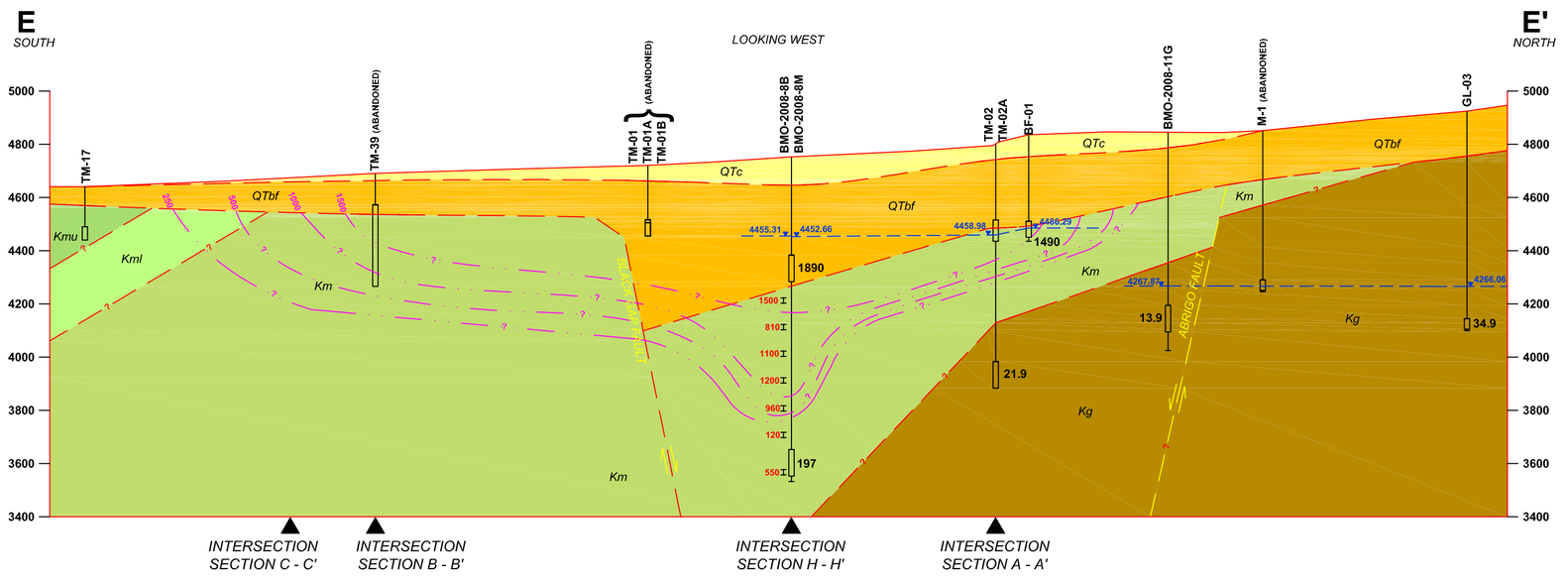

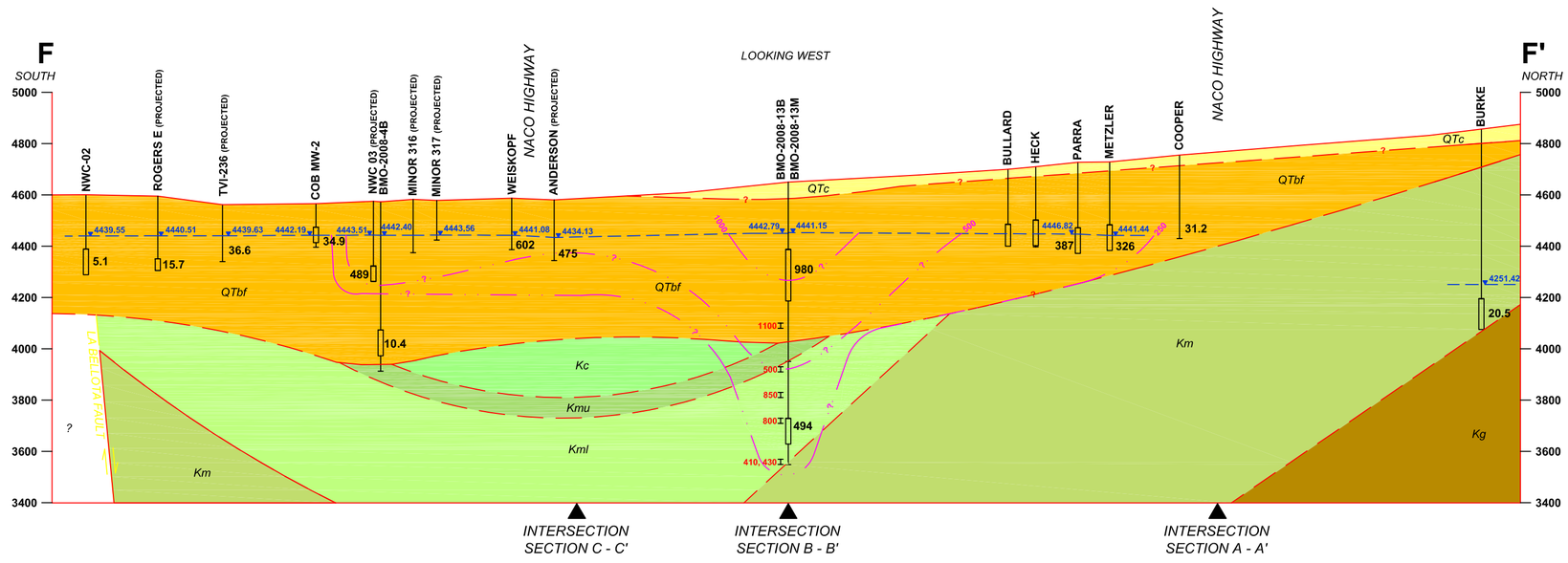

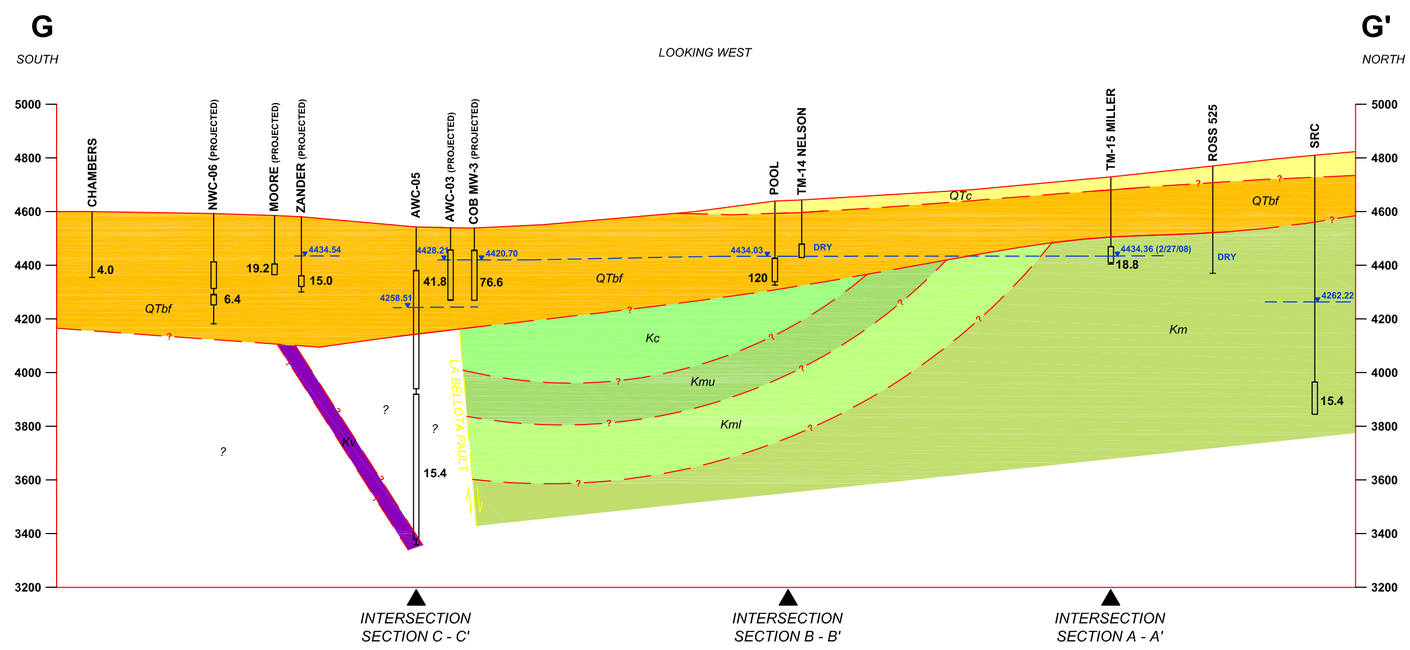

LEGEND

BASIN FILL

- QTc — Quaternary - Tertiary Caliche
- QTbf — Quaternary - Tertiary Basin Fill

BEDROCK

UNDIFFERENTIATED BISBEE GROUP

- Kc — Cretaceous Cintura Formation
- Kmu — Cretaceous Upper Mural Limestone
- Kml — Cretaceous Lower Mural Limestone
- Km — Cretaceous Morita Formation
- Kg — Cretaceous Glance Conglomerate
- Kv — Cretaceous (?) Volcanic

Geologic Contact, Dashed Where Inferred

Fault, Dashed Where Inferred

Sulfate Isoconcentration Contour

Vertical Scale: 0 400' 800'

Horizontal Scale: 0 1500' 3000'

BMO-2008-4B — Well Identifier

4442.40 — Water Level

Well

810 — Temporary Well, Sulfate Concentration (mg/L)

Screen 10.4

Sulfate Concentration (mg/L) in Fourth Quarter 2008, except BMO-2010-1M and BMO-2010-2M were measured in Third Quarter 2010 (Duplicate Results Separated by /)

(1) Groundwater Elevation measured in 1st Quarter, 2009

(2) Groundwater Elevation measured in 3rd Quarter, 2010

CLEAR CREEK ASSOCIATES

File Name: 11/22/10

Date: 055038-073

PLATE 3
CROSS-SECTIONS D - D' THROUGH G - G'
BISBEE - NACO